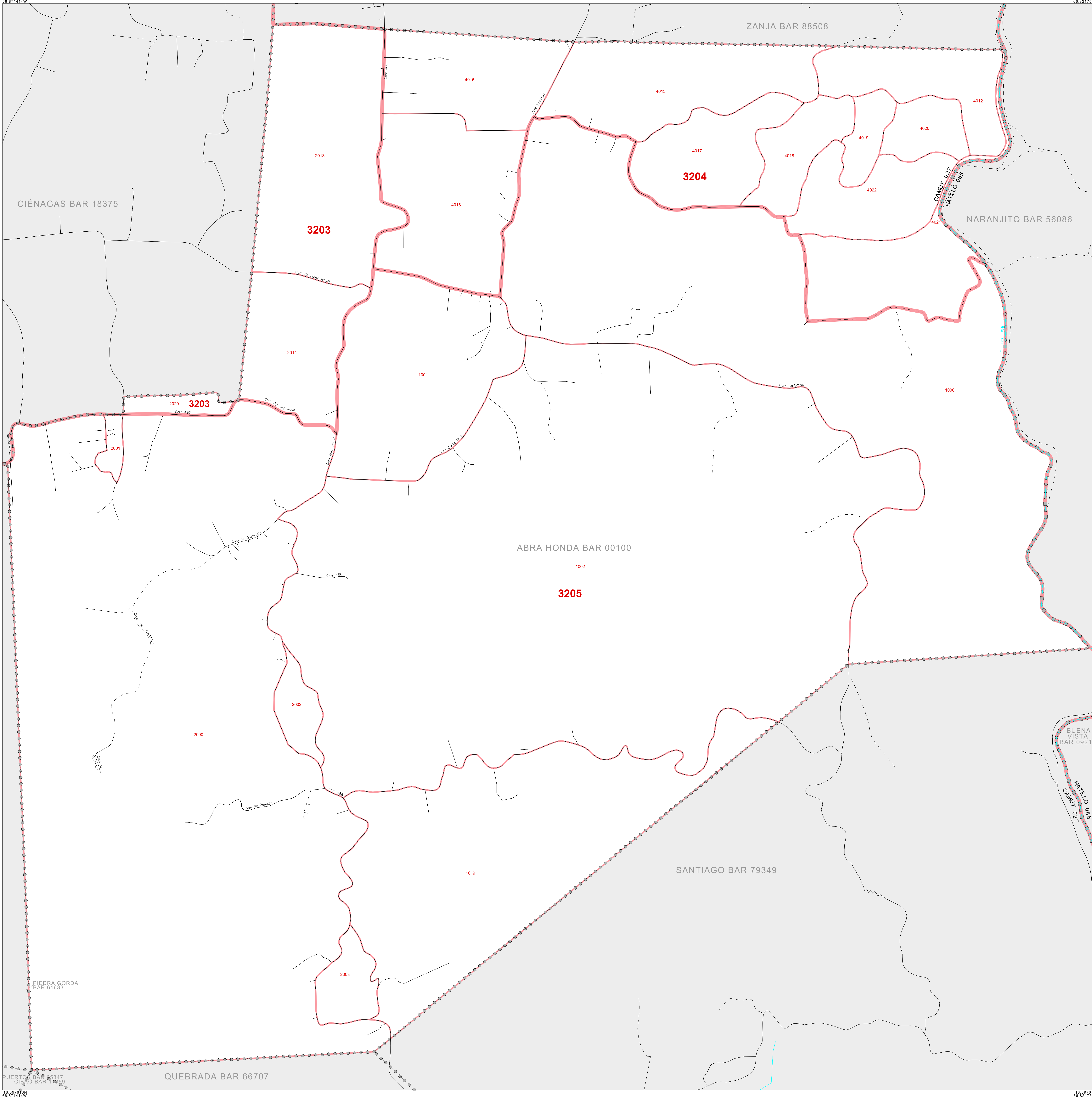


CENSUS 2000 BLOCK MAP: ABRA HONDA Barrio

18 444417N  
66 871414W

18 444417N  
66 871759W



**LEGEND**

SYMBOL	NAME STYLE
*****	INTERNATIONAL
-----	PUERTO RICO
-----	MUNICIPIO
-----	BARRIO / BARRIO-PUEBLO
-----	Subbarrio
-----	Place within Subject Entity
-----	Comunidad / Zona Urbana
-----	Place outside of Subject Entity
-----	Comunidad / Zona Urbana
-----	<b>Census Tract</b>
-----	CENSUS BLOCK <sup>1</sup>

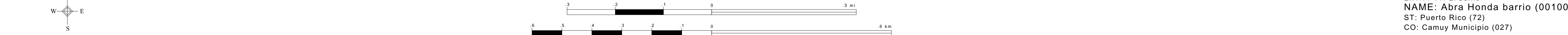
**FEATURES**

Highway	Pipe/Pipe Line	Stream/Shoreline
Secondary Road	Ridge/Physical Feature	Intermittent Stream
See Inset/Inset/Ferry	Property/Fence Line	River / Lake
Railroad	Nonvisible Boundary	

Where international, state, and/or county boundaries coincide, the map shows the boundary symbol for only the highest-ranking of these boundaries.  
<sup>1</sup> A "\*" following a block number indicates that the block number is repeated elsewhere in the block.


18 307510N  
66 871414W

18 307510N  
66 871759W



All legal boundaries and names are as of January 1, 2000. The boundaries shown on this map are for Census Bureau statistical data collection and tabulation purposes only; their depiction and designation for statistical purposes does not constitute a determination of jurisdictional authority or rights of ownership or entitlement. Source: U.S. Census Bureau's TIGER database (Census 2000). Projection: State-based Albers's Equal Area. U.S. DEPARTMENT OF COMMERCE Economics and Statistics Administration U.S. Census Bureau

ENTITY TYPE: Barrio  
 NAME: Abra Honda barrio (00100)  
 ST: Puerto Rico (72)  
 CO: Camuy Municipio (027)



Key to Adjacent Sheets

1
---

SHEET 1 OF 1 PARENT SHEET  
 TOTAL SHEETS: 1 (Index 0; Parent 1; Inset 0)