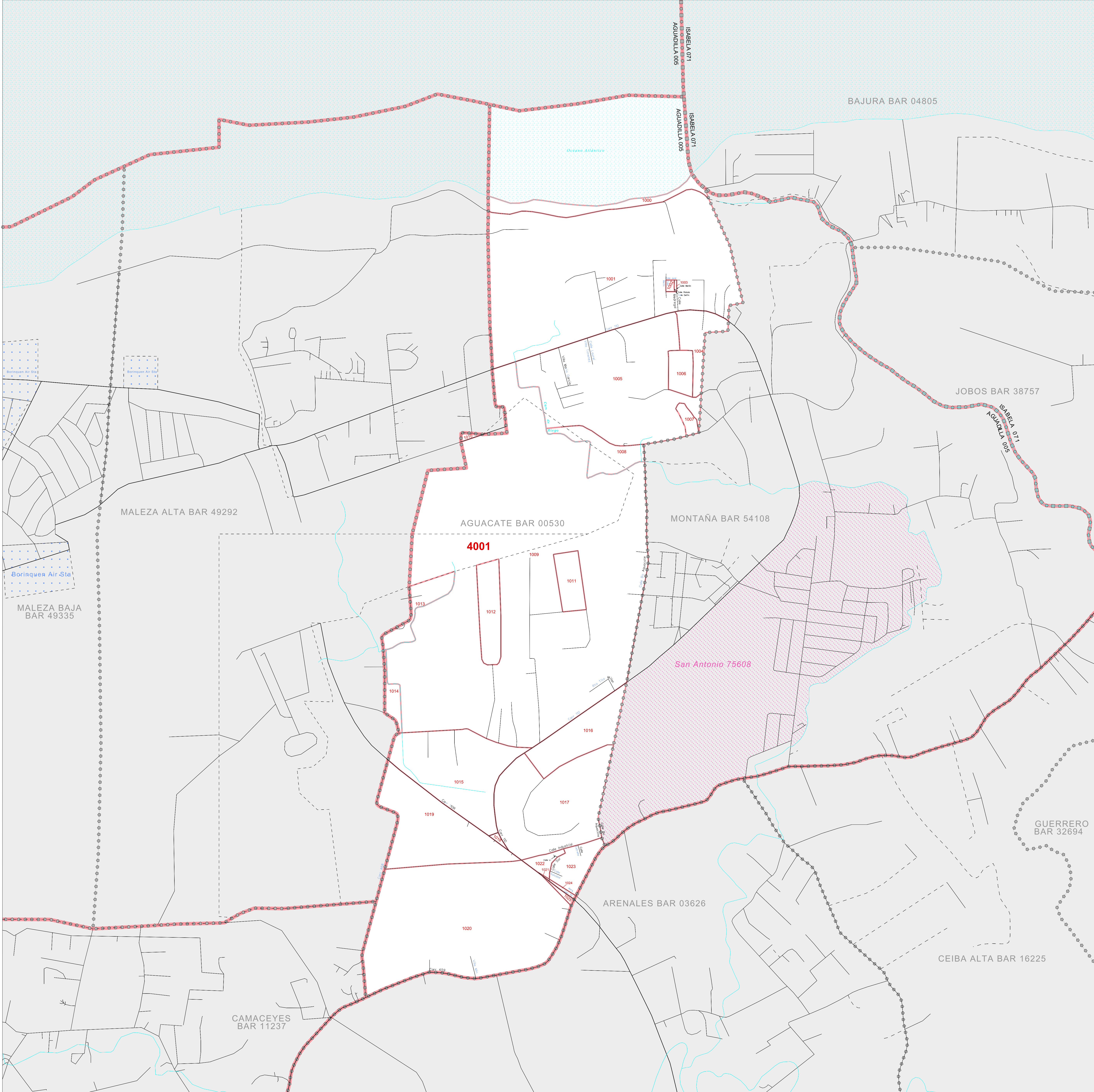


CENSUS 2000 BLOCK MAP: AGUACATE Barrio

18 520868N
87.134404W

18 520868N
87.084227W



LEGEND

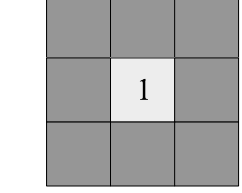
SYMBOL	NAME STYLE
*****	INTERNATIONAL
-----	PUERTO RICO
-----	MUNICIPIO
-----	BARRIO / BARRIO-PUEBLO
-----	Subbarrio
-----	Place within Subject Entity
-----	Comunidad / Zona Urbana
-----	Place outside of Subject Entity
-----	Comunidad / Zona Urbana
-----	Census Tract
-----	CENSUS BLOCK ¹

FEATURES

Highway	Pipe/Pipe Line	Stream/Shoreline
Secondary Road	Ridge/Physical Feature	Intermittent Stream
See Inlet/Wharf/Ferry	Property/Fence Line	River / Lake
Railroad	Nonvisible Boundary	

Where international, state, and/or county boundaries coincide, the map shows the boundary symbol for only the highest-ranking of these boundaries.
¹ A "*" following a block number indicates that the block number is repeated elsewhere in the block.

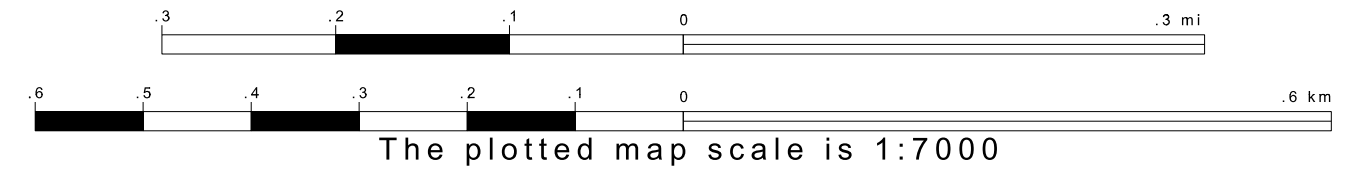
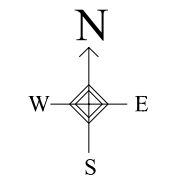
Key to Adjacent Sheets



SHEET 1 OF 1 PARENT SHEET
TOTAL SHEETS: 1 (Index 0; Parent 1; Inset 0)

18 520868N
87.134404W

18 520868N
87.084227W



All legal boundaries and names are as of January 1, 2000. The boundaries shown on this map are for Census Bureau statistical data collection and tabulation purposes only; their depiction and designation for statistical purposes does not constitute a determination of jurisdictional authority or rights of ownership or entitlement. Source: U.S. Census Bureau's TIGER database (Census 2000). Projection: State-based Albers Equal Area. U.S. DEPARTMENT OF COMMERCE Economics and Statistics Administration U.S. Census Bureau

ENTITY TYPE: Barrio
NAME: Aguacate barrio (00530)
ST: Puerto Rico (72)
CO: Aguadilla Municipio (005)

