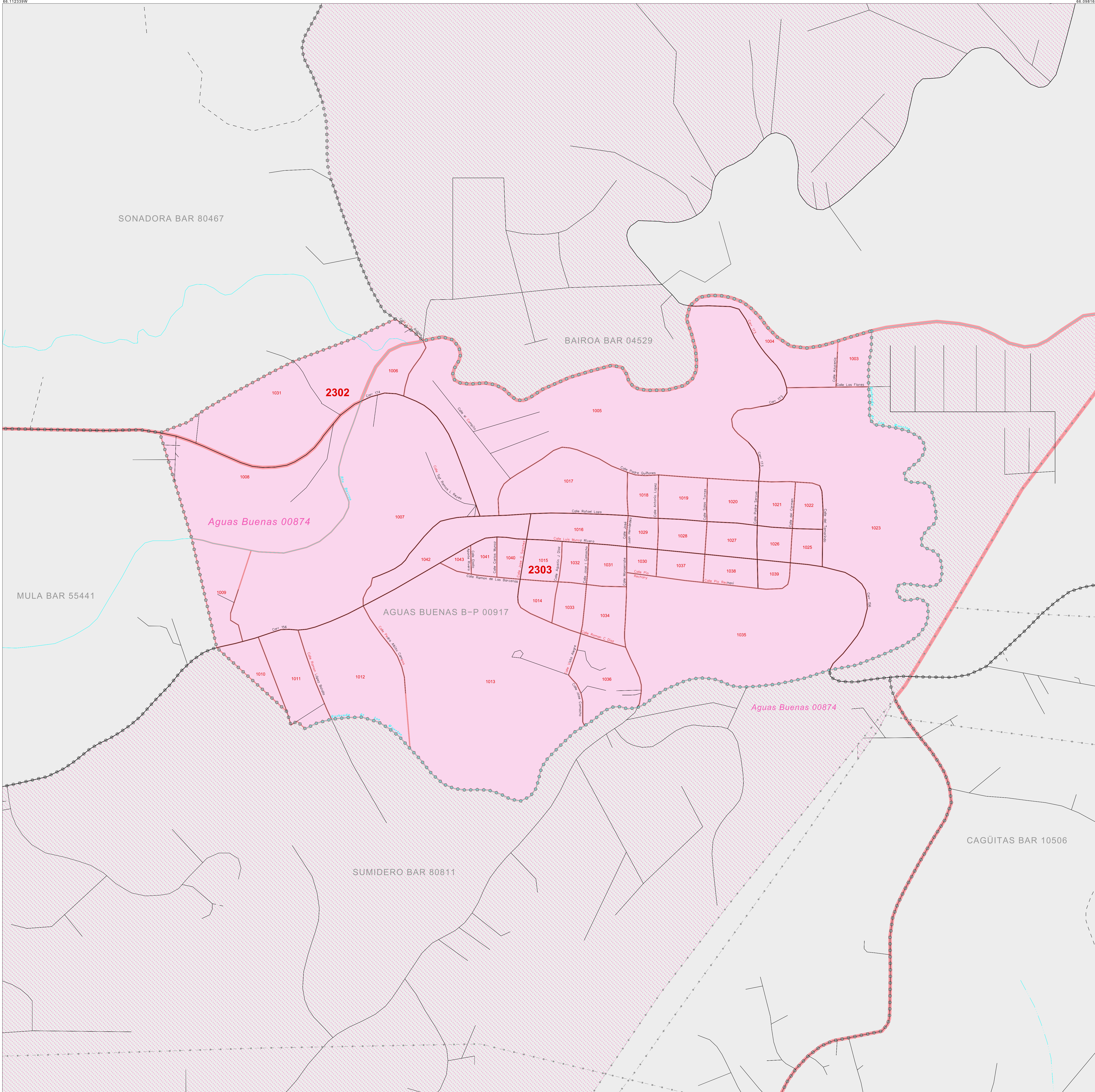


CENSUS 2000 BLOCK MAP: AGUAS BUENAS Barrio-Pueblo

18 249114N  
86 112339W

18 249114N  
86 098164W



**LEGEND**

SYMBOL	NAME STYLE
*****	INTERNATIONAL
//////	PUERTO RICO
□□□□	MUNICIPIO
●●●●	BARRIO / BARRIO-PUEBLO
○●●○	Subbarrio
Color swatch	Place within Subject Entity <i>Comunidad / Zona Urbana</i>
Color swatch	Place outside of Subject Entity <i>Comunidad / Zona Urbana</i>
Thick red line	<b>Census Tract</b>
Thin red line	CENSUS BLOCK <sup>1</sup>

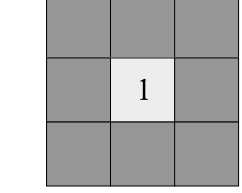
**FEATURES**

Highway	Pipe/Pipe Line	Stream/Shoreline
Secondary Road	Ridge/Physical Feature	Intermittent Stream
See Inset/Inset/Inset	Property/Fence Line	River / Lake
Railroad	Nonvisible Boundary	

Metadata   
  Inset   
  Out Area

Where international, state, and/or county boundaries coincide, the map shows the boundary symbol for only the highest-ranking of these boundaries.  
 1 A "\*" following a block number indicates that the block number is repeated elsewhere in the block.

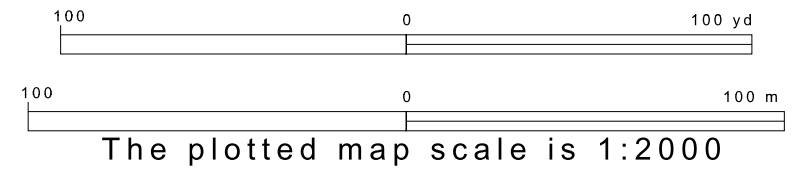
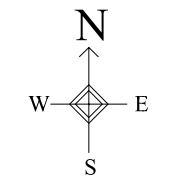
Key to Adjacent Sheets



SHEET 1 OF 1 PARENT SHEET  
TOTAL SHEETS: 1 (Index 0; Parent 1; Inset 0)

18 249114N  
86 112339W

18 249114N  
86 098164W



All legal boundaries and names are as of January 1, 2000. The boundaries shown on this map are for Census Bureau statistical data collection and tabulation purposes only; their depiction and designation for statistical purposes does not constitute a determination of jurisdictional authority or rights of ownership or entitlement. Source: U.S. Census Bureau's TIGER database (Census 2000). Projection: State-based Albers Equal Area. U.S. DEPARTMENT OF COMMERCE Economics and Statistics Administration U.S. Census Bureau

ENTITY TYPE: Barrio-Pueblo  
NAME: Aguas Buenas barrio-pueblo (00917)  
ST: Puerto Rico (72)  
CO: Aguas Buenas Municipio (007)

