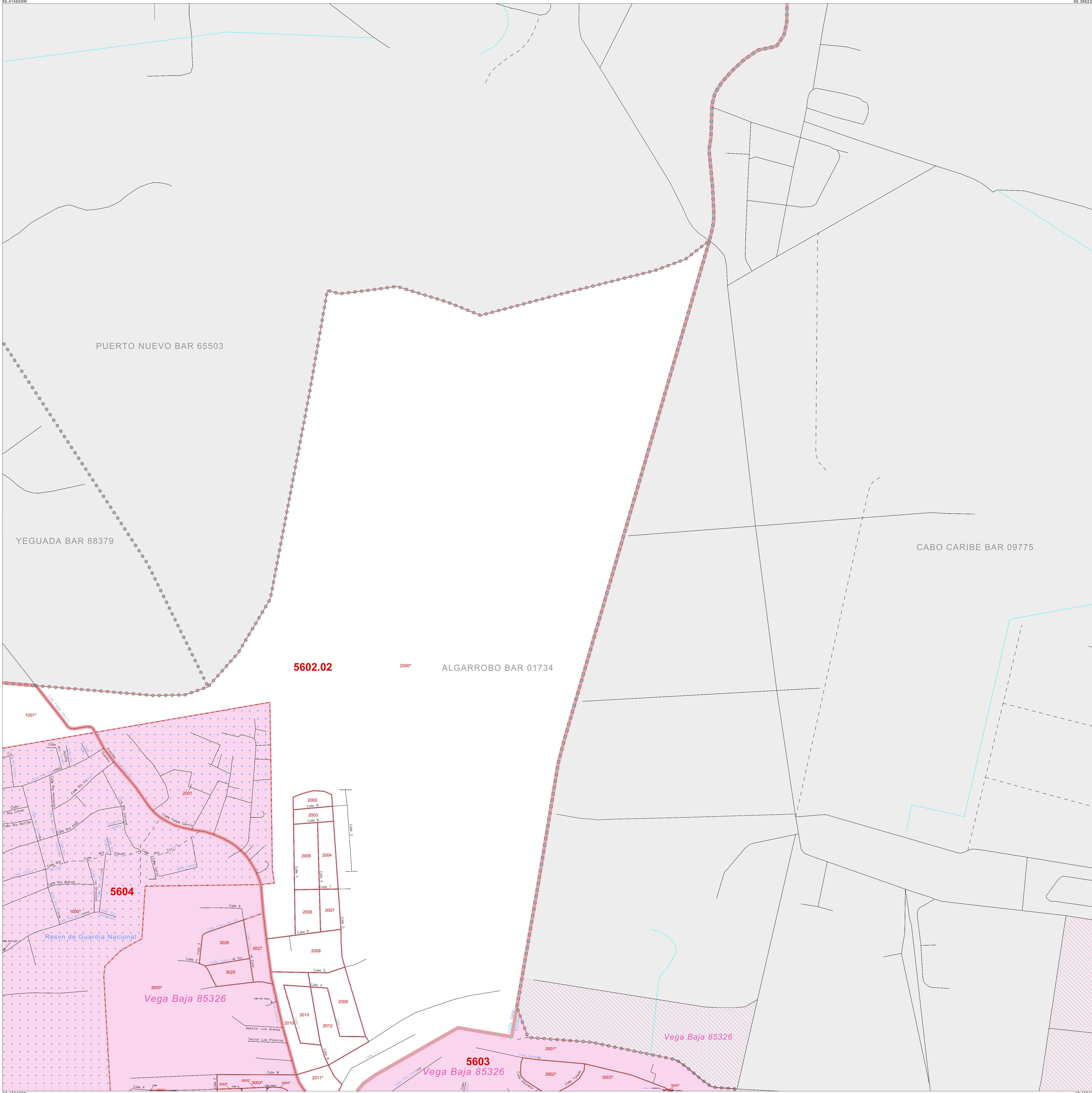


CENSUS 2000 BLOCK MAP: ALGARROBO Barrio

18 477182N
66 414699W

18 477182N
66 390230W



LEGEND

SYMBOL	NAME STYLE
☆☆☆☆	INTERNATIONAL
////	PUERTO RICO
□□□□	MUNICIPIO
●●●●	BARRIO / BARRIO-PUEBLO
○●○●	Subbarrio
Yellow/Green	Place within Subject Entity <i>Comunidad / Zona Urbana</i>
Blue/White	Place outside of Subject Entity <i>Comunidad / Zona Urbana</i>
Red	Census Tract CENSUS BLOCK ¹

FEATURES

Highway	Pipe/Pipe Line	Stream/Shoreline
Secondary Road	Ridge/Physical Feature	Intermittent Stream
See Inset/Inset/Inset	Property/Fence Line	River / Lake
Railroad	Nonvisible Boundary	

Where international, state, and/or county boundaries coincide, the map shows the boundary symbol for only the highest-ranking of these boundaries.
¹ A "*" following a block number indicates that the block number is repeated elsewhere in the block.

Key to Adjacent Sheets

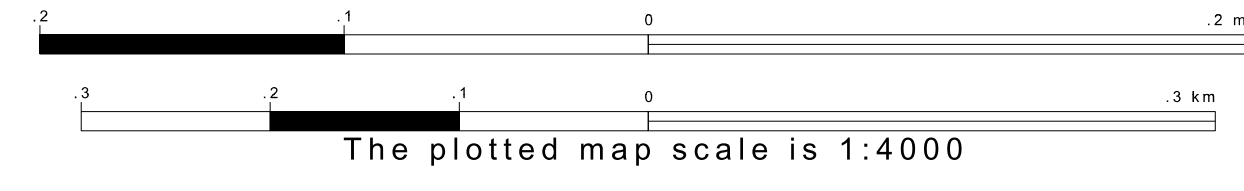
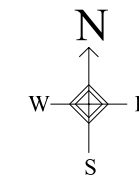
1	2
3	4

Sheet Location within Entity

SHEET 2 OF 4 PARENT SHEETS
TOTAL SHEETS: 5 (Index 1; Parent 4; Inset 0)

18 456432N
66 414699W

18 456432N
66 390230W



ENTITY TYPE: Barrio
 NAME: Algarrobo barrio (01734)
 ST: Puerto Rico (72)
 CO: Vega Baja Municipio (145)



All legal boundaries and names are as of January 1, 2000. The boundaries shown on this map are for Census Bureau statistical data collection and tabulation purposes only; their depiction and designation for statistical purposes does not constitute a determination of jurisdictional authority or rights of ownership or entitlement. Source: U.S. Census Bureau's TIGER database (Census 2000). Projection: State-based Albers' Equal Area. U.S. DEPARTMENT OF COMMERCE Economics and Statistics Administration U.S. Census Bureau