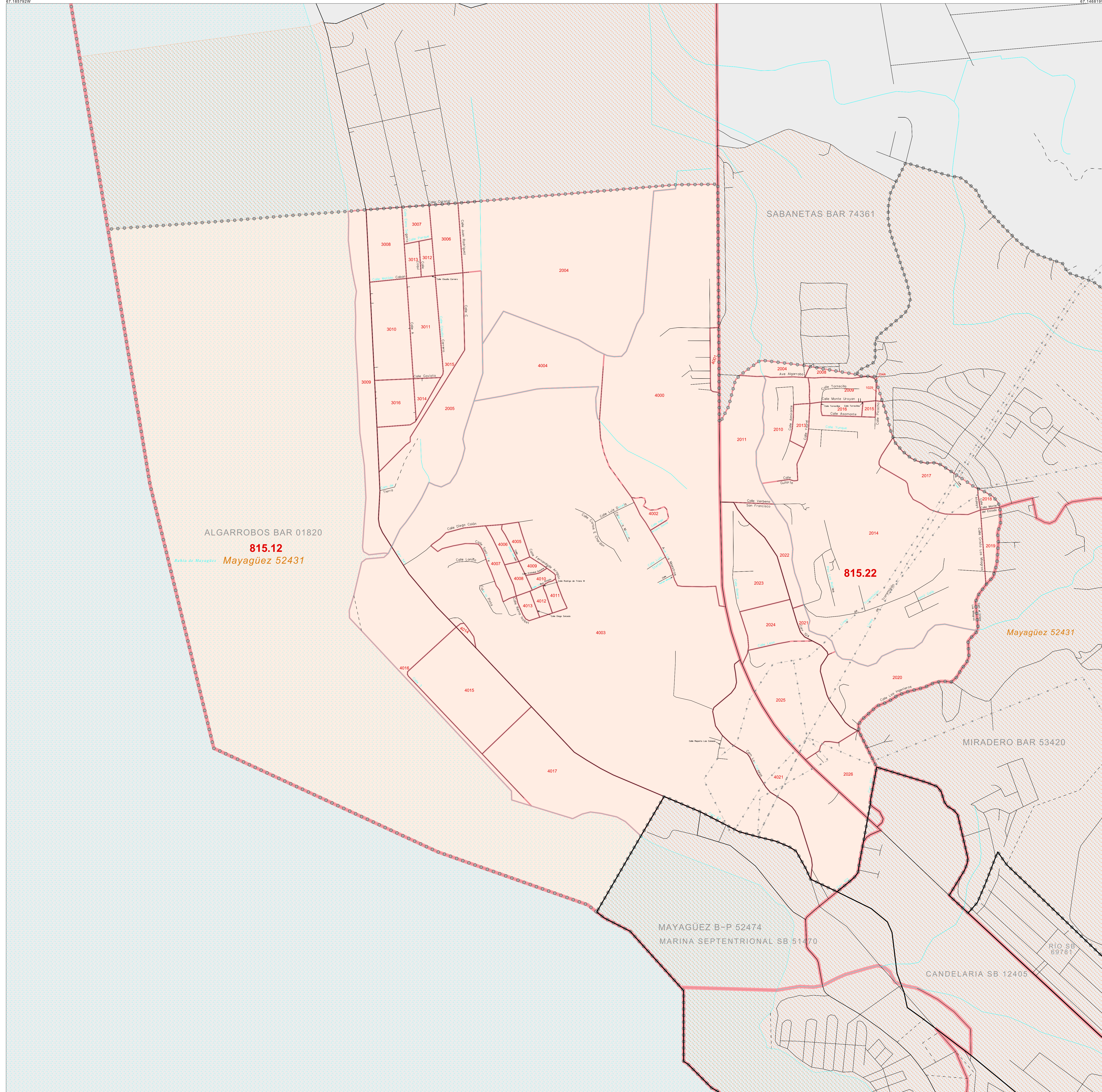


CENSUS 2000 BLOCK MAP: ALGARROBOS Barrio

18 247354N  
67 185792W

18 247354N  
67 185792W



**LEGEND**

SYMBOL	NAME STYLE
*****	INTERNATIONAL
//////	PUERTO RICO
□□□□	MUNICIPIO
●●●●	BARRIO / BARRIO-PUEBLO
○ ○ ○ ○	Subbarrio
Color swatches	Place within Subject Entity <i>Comunidad / Zona Urbana</i>
Color swatches	Place outside of Subject Entity <i>Comunidad / Zona Urbana</i>
Red line	<b>Census Tract</b>
Red line	CENSUS BLOCK <sup>1</sup>

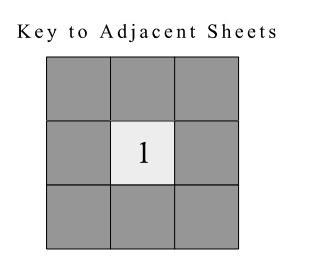
**FEATURES**

Highway	Pipe/Pipe Line	Stream/Shoreline
Secondary Road	Ridge/Physical Feature	Intermittent Stream
See Inlet/Wharf/Ferry	Property/Fence Line	River / Lake
Railroad	Nonvisible Boundary	

Where international, state, and/or county boundaries coincide, the map shows the boundary symbol for only the highest-ranking of these boundaries.  
<sup>1</sup> A "\*" following a block number indicates that the block number is repeated elsewhere in the block.


18 210583N  
67 185792W

18 210583N  
67 185792W



SHEET 1 OF 1 PARENT SHEET  
TOTAL SHEETS: 1 (Index 0; Parent 1; Inset 0)

ENTITY TYPE: Barrio  
NAME: Algarrobos barrio (01820)  
ST: Puerto Rico (72)  
CO: Mayagüez Municipio (097)



All legal boundaries and names are as of January 1, 2000. The boundaries shown on this map are for Census Bureau statistical data collection and tabulation purposes only; their depiction and designation for statistical purposes does not constitute a determination of jurisdictional authority or rights of ownership or entitlement. Source: U.S. Census Bureau's TIGER database (Census 2000). Projection: State-based Albers' Equal Area  
U.S. DEPARTMENT OF COMMERCE Economics and Statistics Administration U.S. Census Bureau