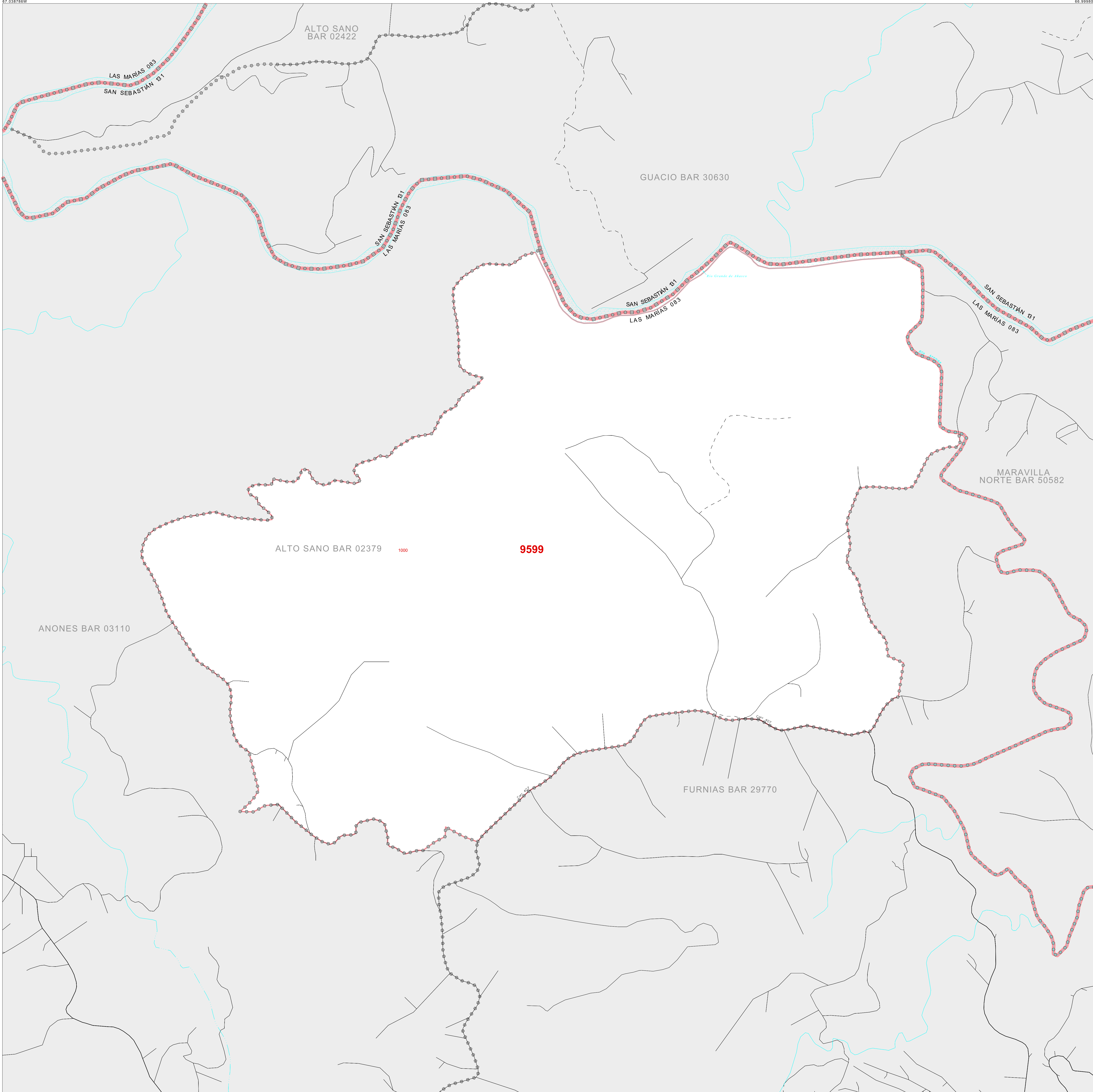


CENSUS 2000 BLOCK MAP: ALTO SANO Barrio

18 287489N
87.038786W

18 287489N
86.999804W



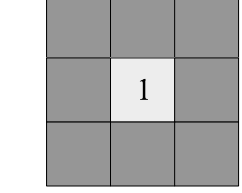
LEGEND

SYMBOL	NAME STYLE
*****	INTERNATIONAL
=====	PUERTO RICO
#####	MUNICIPIO
●●●●●	BARRIO / BARRIO-PUEBLO
○●●●○	Subbarrio
■	Place within Subject Entity
■	Comunidad / Zona Urbana
■	Place outside of Subject Entity
■	Comunidad / Zona Urbana
■	Census Tract
■	CENSUS BLOCK ¹

FEATURES		
Highway	Pipe/Pipe Line	Stream/Shoreline
Secondary Road	Ridge/Physical Feature	Intermittent Stream
See Trail/Passway/Ferry	Property/Fence Line	River / Lake
Railroad	Nonvisible Boundary	

Where international, state, and/or county boundaries coincide, the map shows the boundary symbol for only the highest-ranking of these boundaries.
¹ A "*" following a block number indicates that the block number is repeated elsewhere in the block.

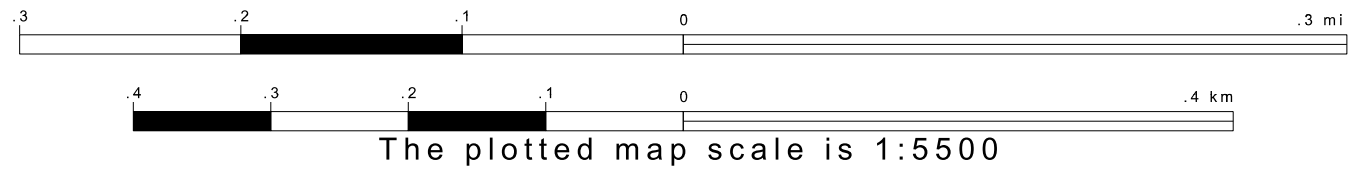
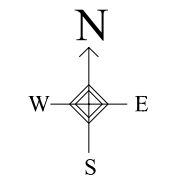
Key to Adjacent Sheets



SHEET 1 OF 1 PARENT SHEET
TOTAL SHEETS: 1 (Index 0; Parent 1; Inset 0)

18 287118N
87.038786W

18 287118N
86.999804W



ENTITY TYPE: Barrio
NAME: Alto Sano barrio (02379)
ST: Puerto Rico (72)
CO: Las Marias Municipio (083)



All legal boundaries and names are as of January 1, 2000. The boundaries shown on this map are for Census Bureau statistical data collection and tabulation purposes only; their depiction and designation for statistical purposes does not constitute a determination of jurisdictional authority or rights of ownership or entitlement. Source: U.S. Census Bureau's TIGER database (Census 2000). Projection: State-based Albers Equal Area. U.S. DEPARTMENT OF COMMERCE Economics and Statistics Administration U.S. Census Bureau