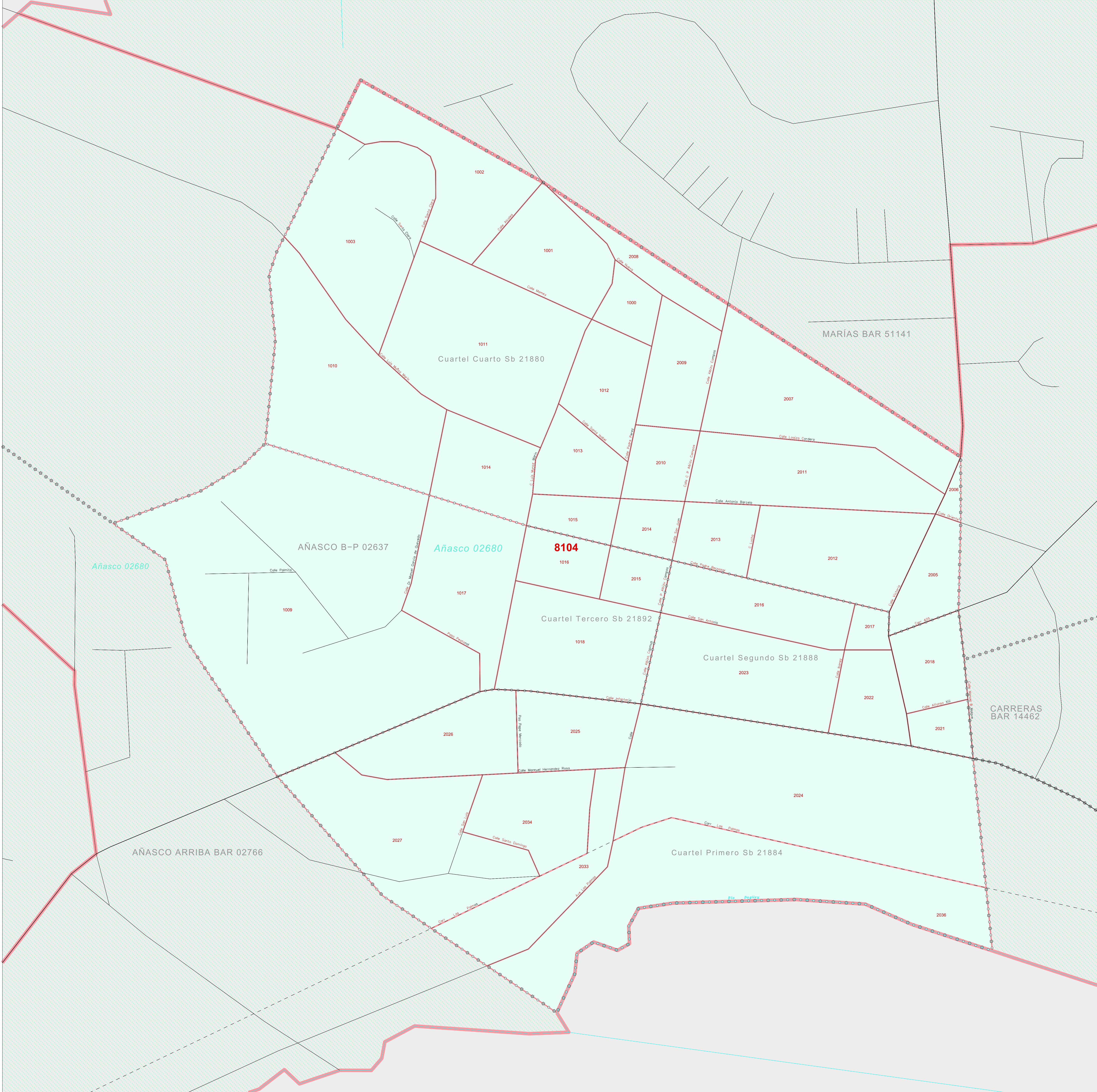


CENSUS 2000 BLOCK MAP: AÑASCO Barrio-Pueblo

18 286416N
67 145059W

18 286416N
67 137970W



LEGEND

SYMBOL	NAME STYLE
☆☆☆☆	INTERNATIONAL
////	PUERTO RICO
□□□□	MUNICIPIO
●●●●	BARRIO / BARRIO-PUEBLO
○●○●	Subbarrio
Color swatch	Place within Subject Entity <i>Comunidad / Zona Urbana</i>
Color swatch	Place outside of Subject Entity <i>Comunidad / Zona Urbana</i>
Thick red line	Census Tract CENSUS BLOCK ¹

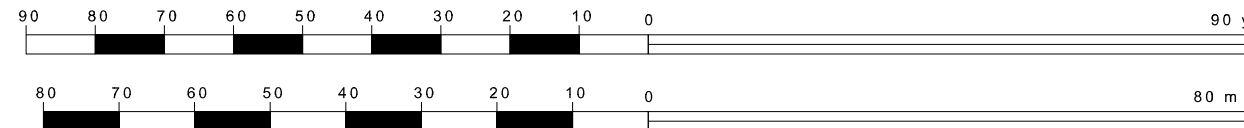
FEATURES

Highway	Pipe/Pipe Line	Stream/Shoreline
Secondary Road	Ridge/Physical Feature	Intermittent Stream
See Inset/Inset/Err	Property/Fence Line	River / Lake
Railroad	Nonvisible Boundary	

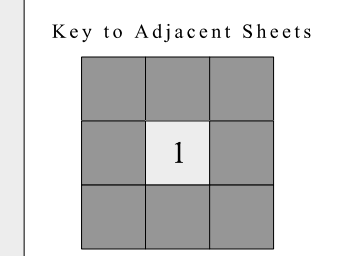
Where international, state, and/or county boundaries coincide, the map shows the boundary symbol for only the highest-ranking of these boundaries.
¹ A "*" following a block number indicates that the block number is repeated elsewhere in the block.

18 279730N
67 145059W

18 279730N
67 137970W



The plotted map scale is 1:1000



SHEET 1 OF 1 PARENT SHEET
TOTAL SHEETS: 1 (Index 0; Parent 1; Inset 0)

ENTITY TYPE: Barrio-Pueblo
NAME: Añasco barrio-pueblo (02637)
ST: Puerto Rico (72)
CO: Añasco Municipio (011)



All legal boundaries and names are as of January 1, 2000. The boundaries shown on this map are for Census Bureau statistical data collection and tabulation purposes only; their depiction and designation for statistical purposes does not constitute a determination of jurisdictional authority or rights of ownership or entitlement. Source: U.S. Census Bureau's TIGER database (Census 2000). Projection: State-based Albers Equal Area. U.S. DEPARTMENT OF COMMERCE Economics and Statistics Administration U.S. Census Bureau