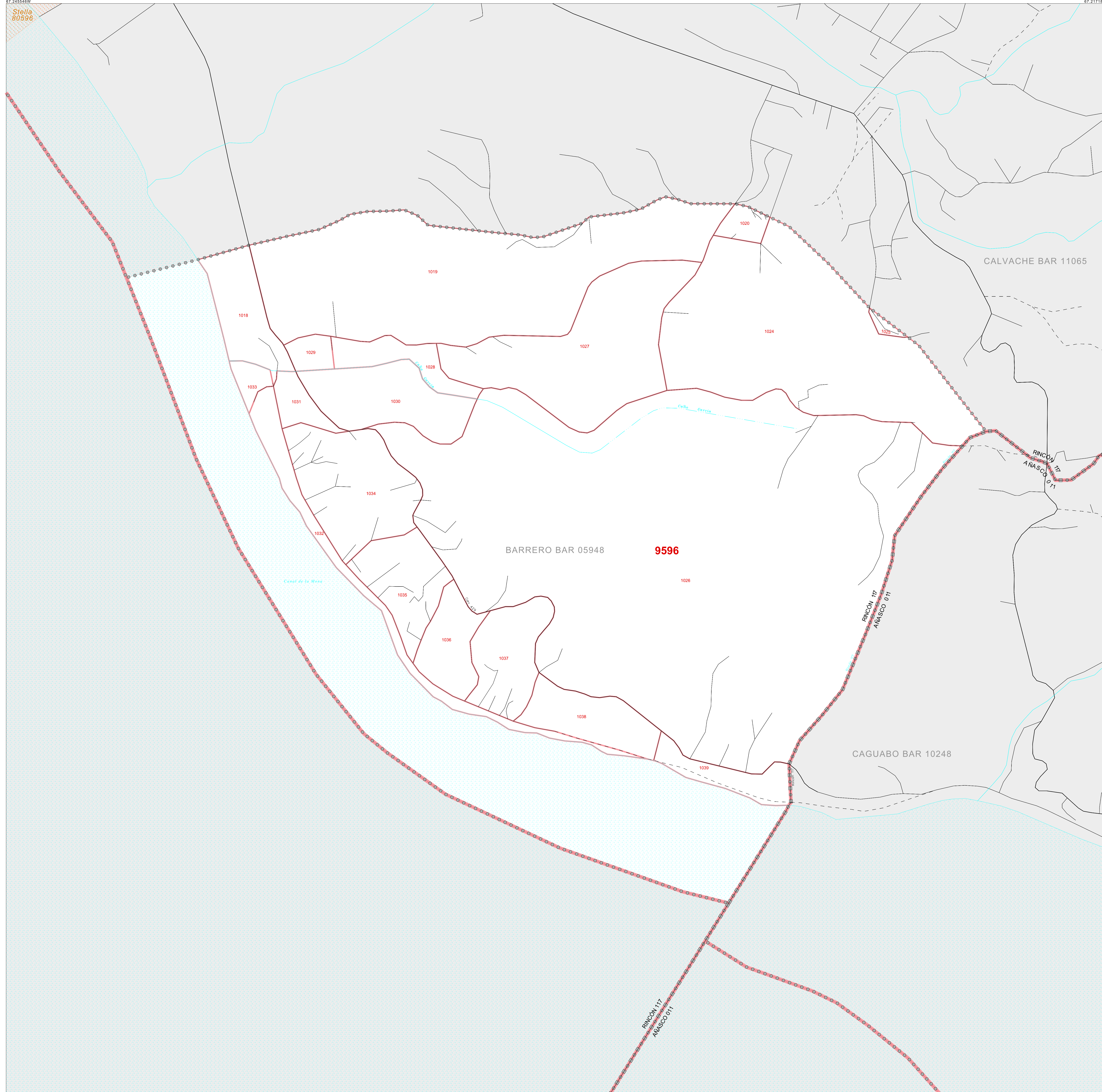


CENSUS 2000 BLOCK MAP: BARRERO Barrio

16 316324N
67 245546W
Stella
80596

18 316324N
67 217189W



LEGEND

SYMBOL	NAME STYLE
*****	INTERNATIONAL
//////	PUERTO RICO
■■■■■	MUNICIPIO
●●●●●	BARRIO / BARRIO-PUEBLO
○●○●○	Subbarrio
Place within Subject Entity	Comunidad / Zona Urbana
Place outside of Subject Entity	Comunidad / Zona Urbana
■ ■ ■ ■ ■	Census Tract
■ ■ ■ ■ ■	CENSUS BLOCK ¹

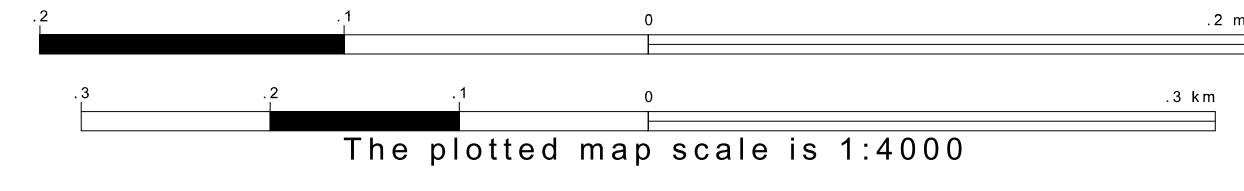
FEATURES

Highway	Pipe/Pipe Line	Stream/Shoreline
Secondary Road	Ridge/Physical Feature	Intermittent Stream
See Inlet/Wharf/Ferry	Property/Fence Line	River / Lake
Railroad	Nonvisible Boundary	

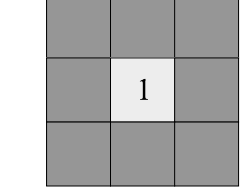
Map Tools:

¹ Where international, state, and/or county boundaries coincide, the map shows the boundary symbol for only the highest-ranking of these boundaries.
² A "*" following a block number indicates that the block number is repeated elsewhere in the block.

18 289563N
67 245546W



Key to Adjacent Sheets



SHEET 1 OF 1 PARENT SHEET
TOTAL SHEETS: 1 (Index 0; Parent 1; Inset 0)

All legal boundaries and names are as of January 1, 2000. The boundaries shown on this map are for Census Bureau statistical data collection and tabulation purposes only; their depiction and designation for statistical purposes does not constitute a determination of jurisdictional authority or rights of ownership or entitlement. Source: U.S. Census Bureau's TIGER database (Census 2000). Projection: State-based Albers Equal Area. U.S. DEPARTMENT OF COMMERCE Economics and Statistics Administration U.S. Census Bureau

ENTITY TYPE: Barrio
NAME: Barrero barrio (05948)
ST: Puerto Rico (72)
CO: Rincón Municipio (117)

