108th Congress of the United States

Hawaii - Congressional District 2

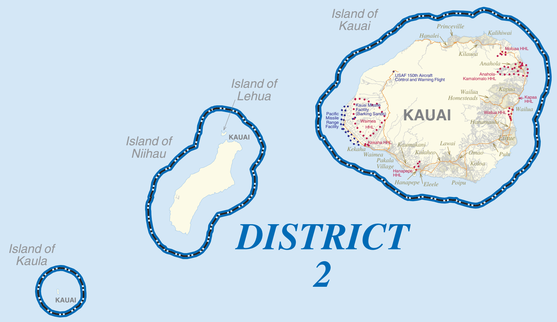

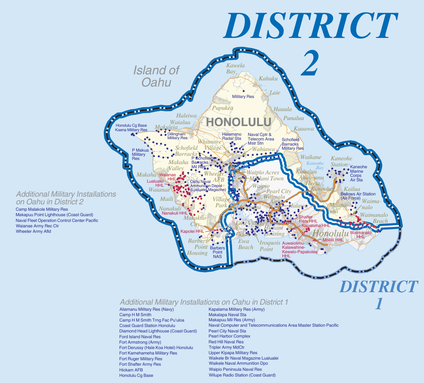

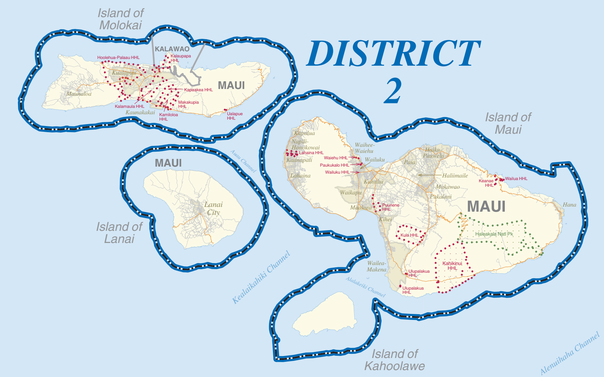

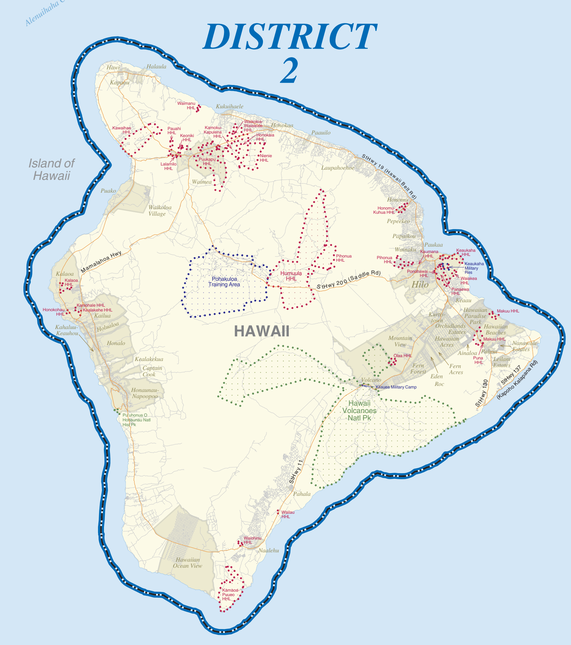

Pacific Ocean

Legend

DISTRICT 2	Hawaii Congressional District 2
DISTRICT 1	Other Hawaii Congressional District
Kapaa HHL	Hawaiian Home Land
KANSAS / OKLAHOMA	State or Statistically Equivalent Entity
ERIE	County or Statistically Equivalent Entity
Turley	Census Designated Place (completely or partially within District 2)
Justice	Census Designated Place (completely outside District 2)
Fort Belvoir	Military Installation
Yosemite NP	National Park Service Land
Water Body	
Stream	
Interstate Hwy	
U.S. Hwy	
Other Major Road	
Other Road	
Railroad	

Congressional districts are those in effect for the 108th Congress of the United States (January 2003-2005); all other legal boundaries and names are as of January 1, 2000. The boundaries shown on this map are for Census Bureau statistical data collection and tabulation purposes only; their depiction and designation for statistical purposes does not constitute a determination of jurisdictional authority or rights of ownership or entitlement.

Source: U.S. Census Bureau's TIGER database (Census 2000)
Projection: State-based Albers Equal Area
Prepared by the Geography Division

Scale: 1:650,000

0 10 20 30 Kilometers
0 10 20 30 Miles

Full Extent of Hawaii's 2nd Congressional District - 2 Districts Total

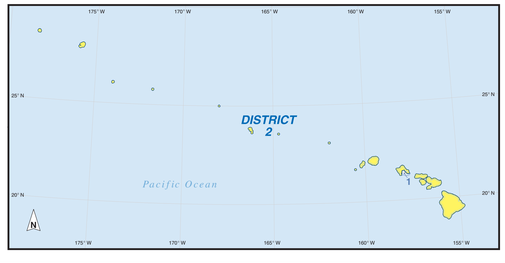

U S C E N S U S B U R E A U

Helping You Make Informed Decisions