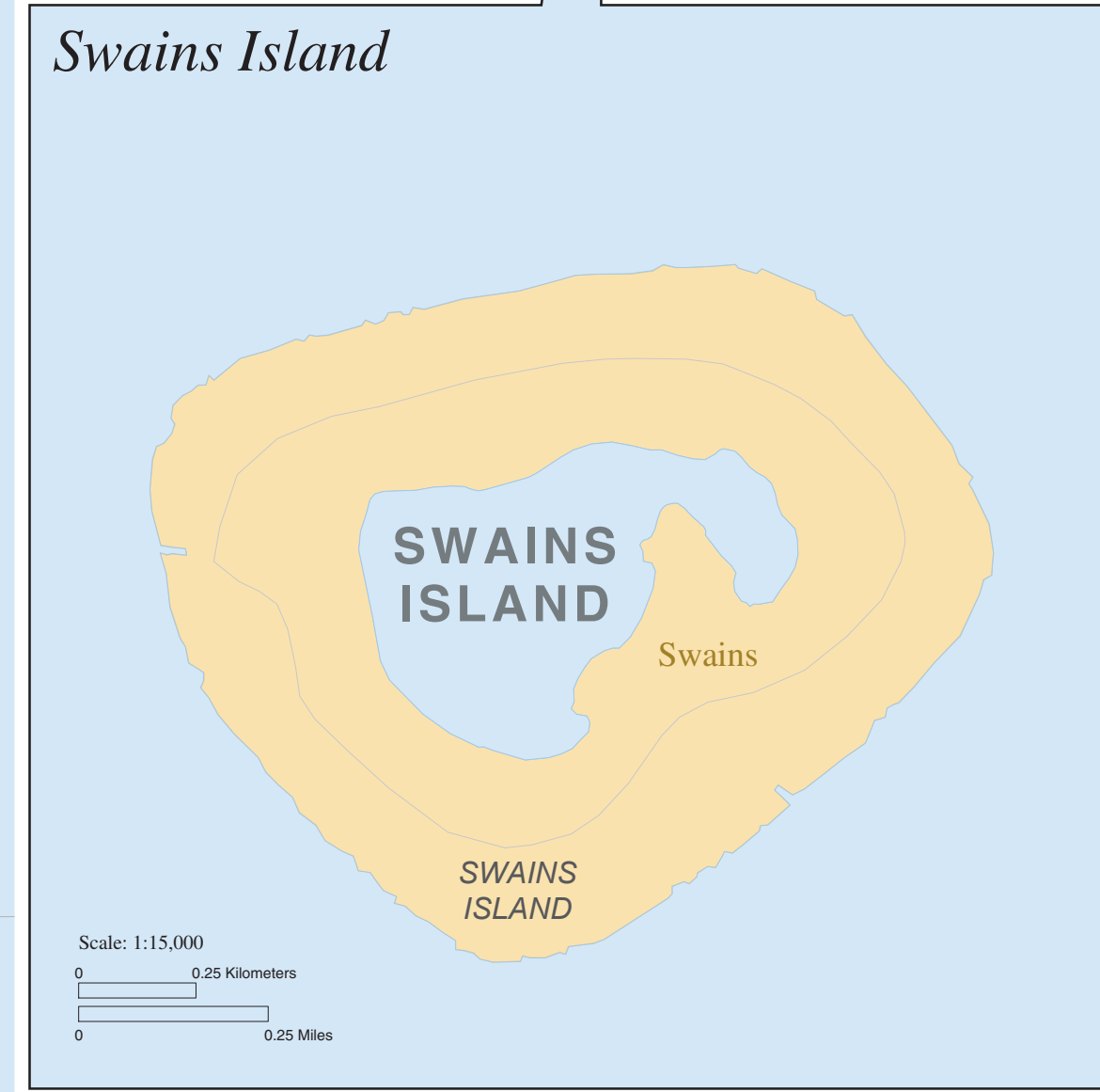


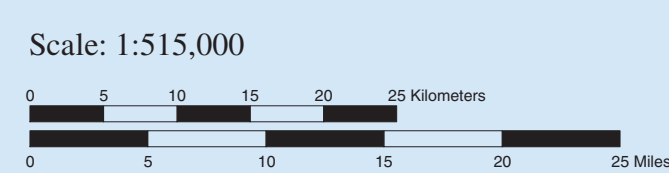
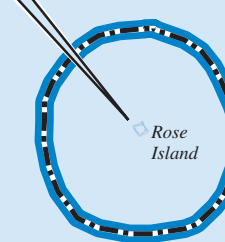
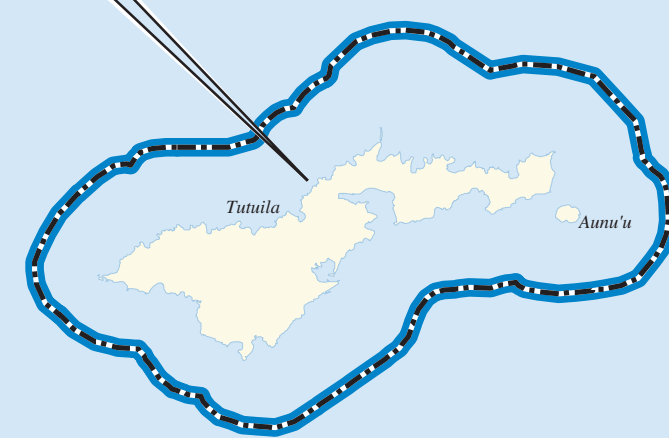
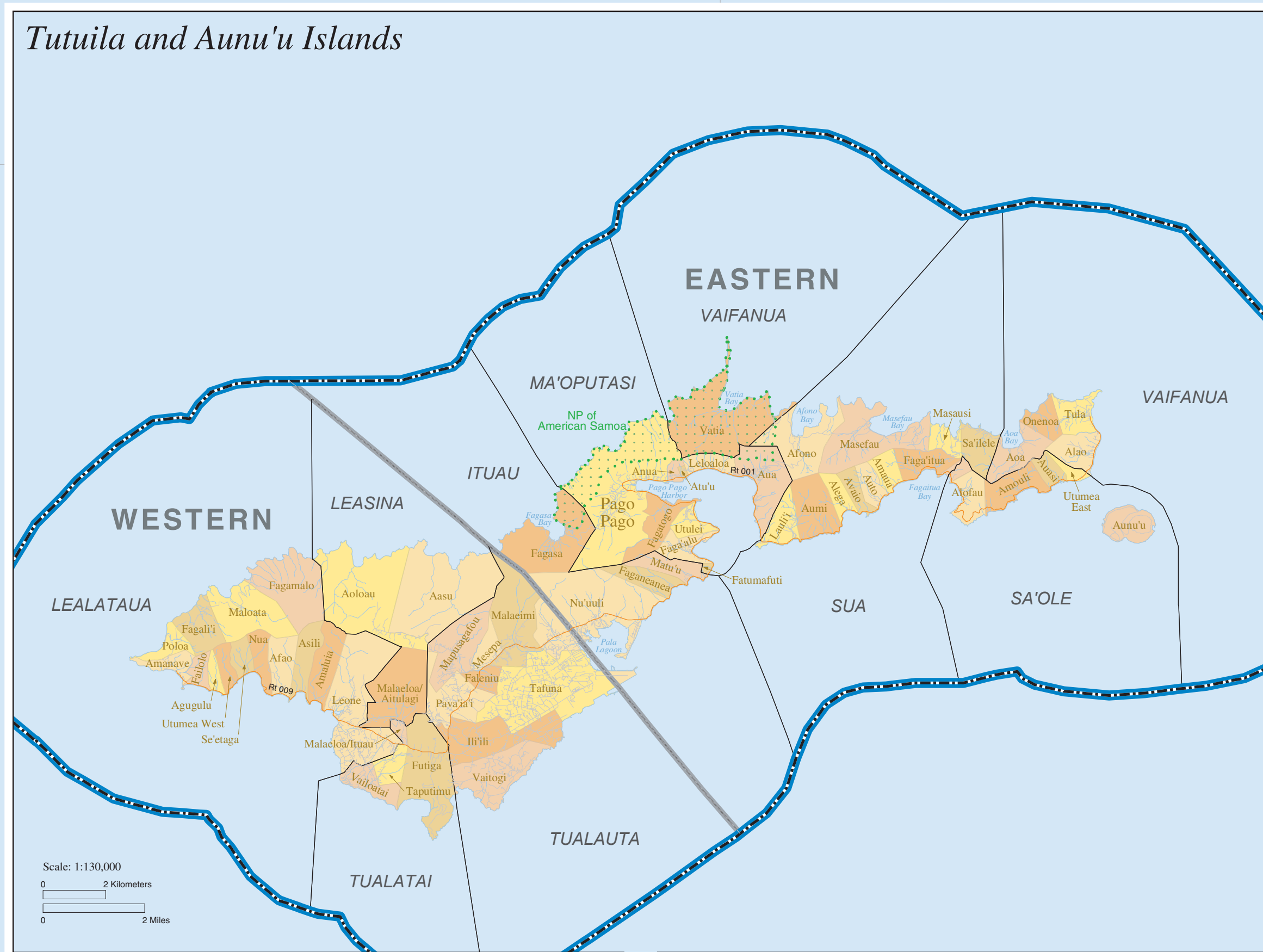
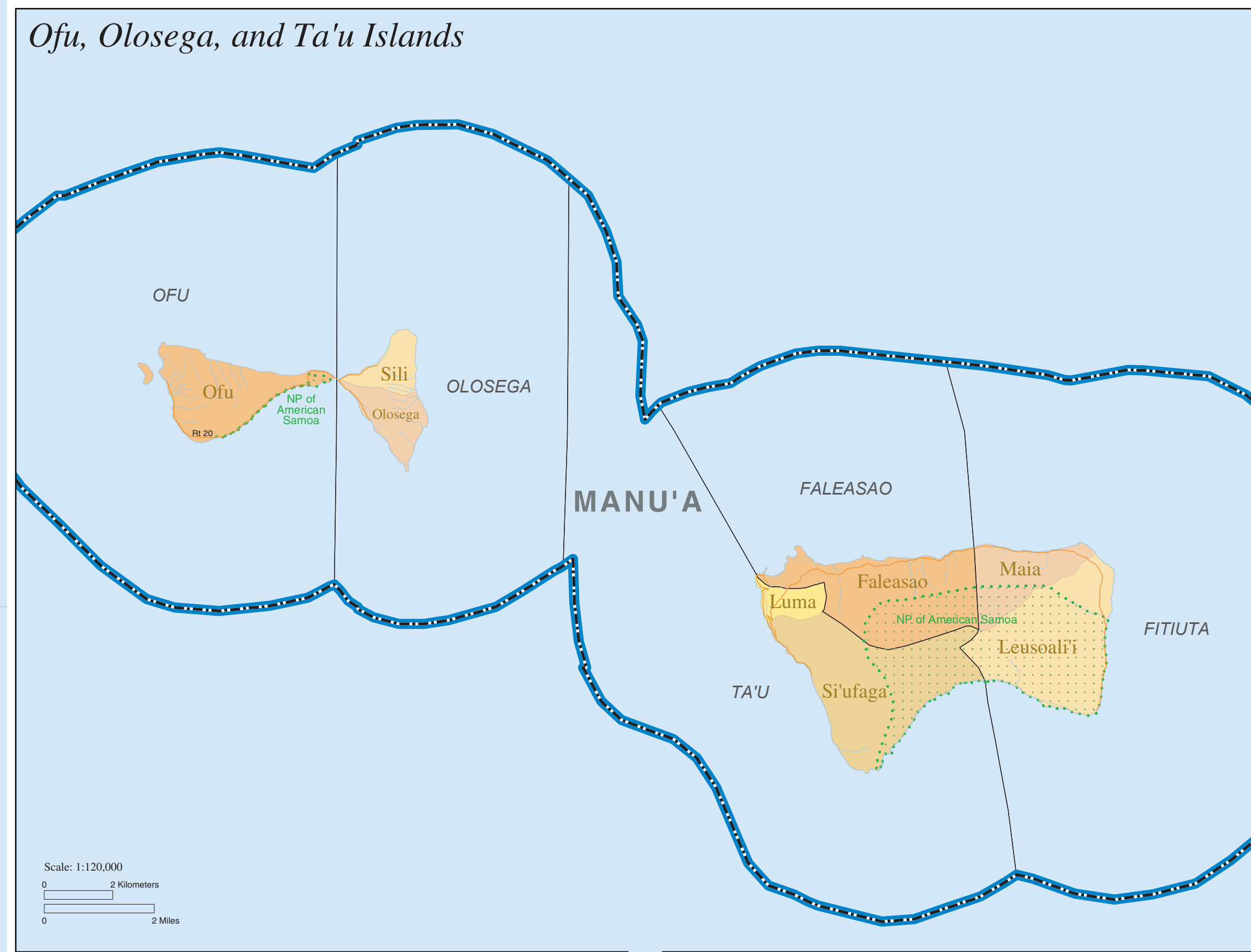
109th Congress of the United States

**American Samoa**

**Delegate Eni F. H. Faleomavaega**



Pacific Ocean



**USCENSUS BUREAU**

Helping You Make Informed Decisions

**Legend**

- American Samoa
- MANU'A** Island, District
- SUA** County
- Leolonoa** Village
- NP of American Samoa
- National Park Service Land
- Water Body
- Shoreline
- Major Road
- Other Road

Congressional districts are those in effect for the 109th Congress of the United States (January 2005–2007); all other legal boundaries and names are as of January 1, 2003. The boundaries shown on this map are for Census Bureau statistical data collection and tabulation purposes only; their depiction and designation for statistical purposes does not constitute a determination of jurisdictional authority or rights of ownership or entitlement.

Source: U.S. Census Bureau, 1990R-GIS-Data-Outline (Census 2000)  
Projection: State-Plane Albers Equal Area  
Prepared by the Geography Division