URBAN CLUSTER OUTLINE MAP (CENSUS 2000)
Waynesville, MO

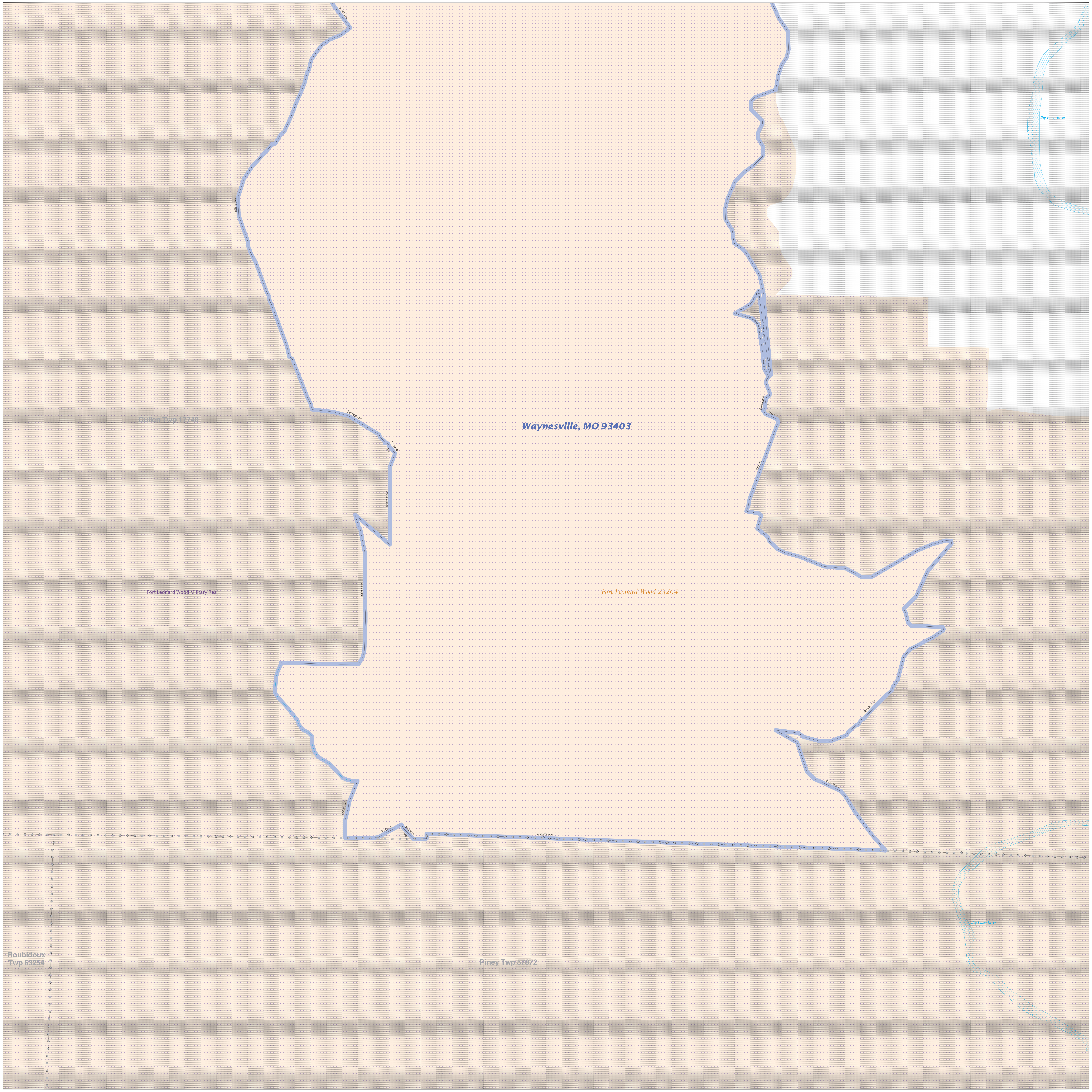

LEGEND

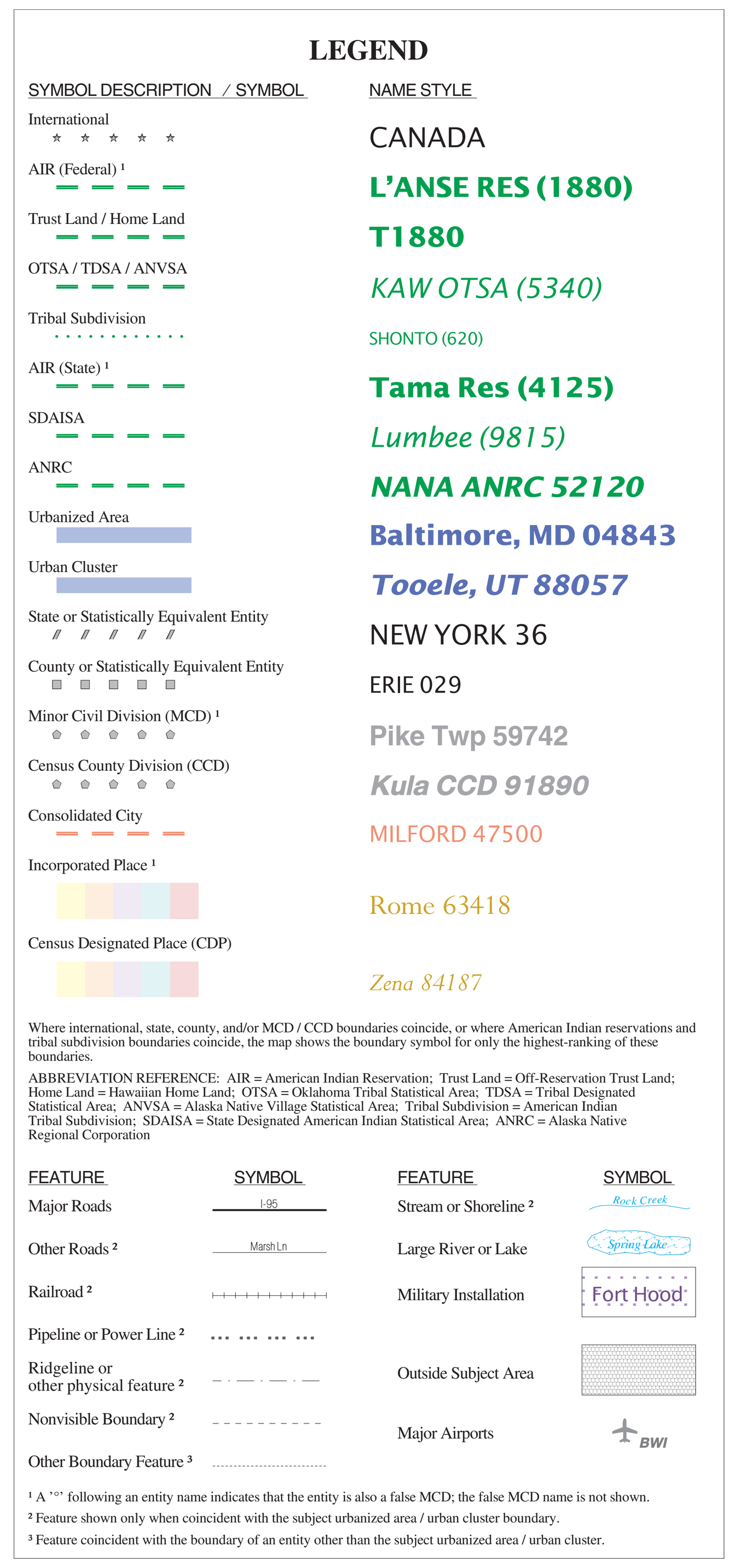

Sheet Locator

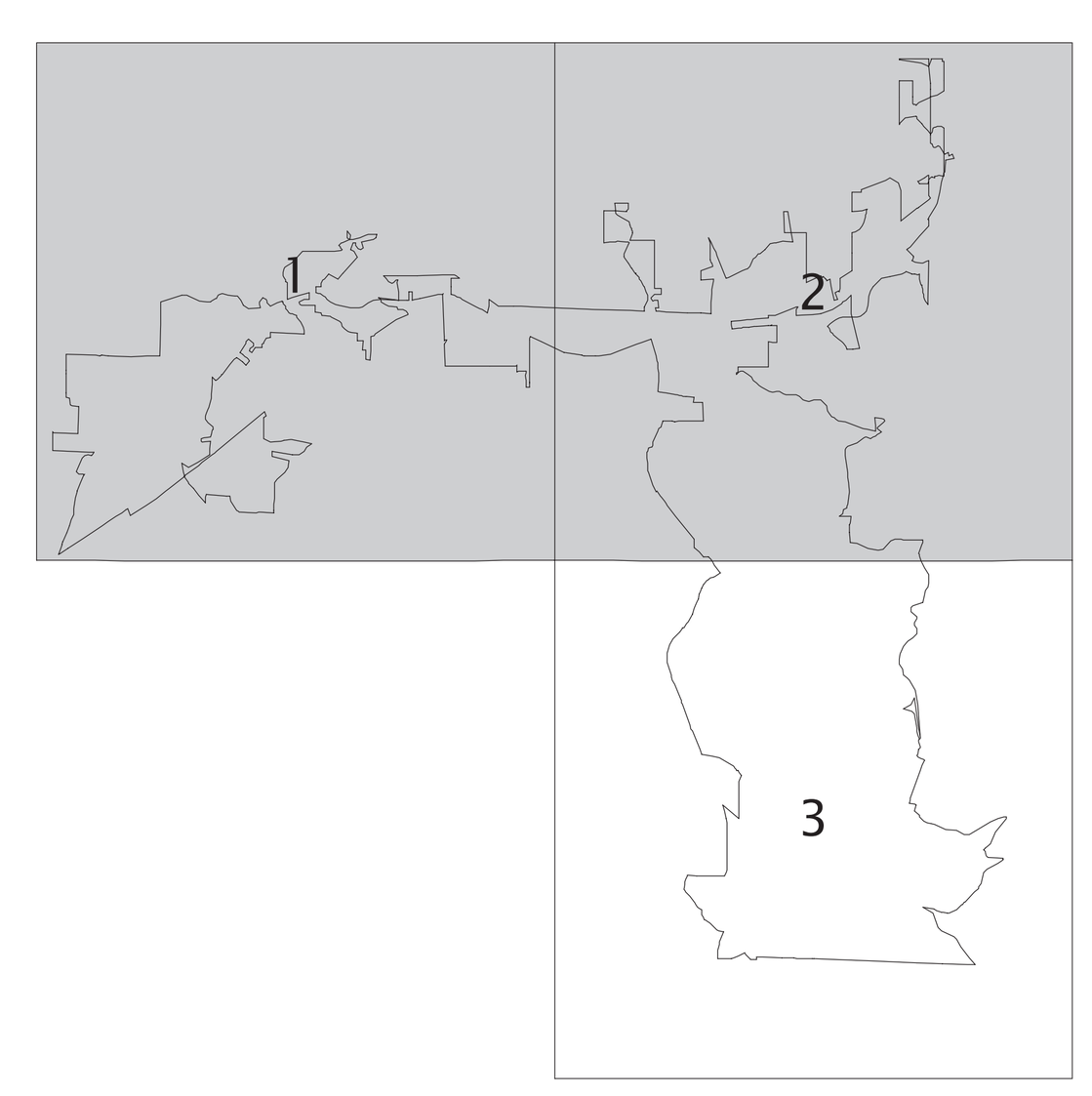

The urban areas (urbanized areas and urban clusters) are defined using Census 2000 blocks and population data for statistical purposes only. The detailed criteria for defining urban areas were published in the Federal Register (67 FR 11663.) All legal boundaries and names are as of January 1, 2000. The boundaries shown on this map are for Census Bureau statistical data collection and tabulation purposes only; their depiction and designation for statistical purposes does not constitute a determination of jurisdictional authority or rights of ownership or entitlement.

Source: U.S. Census Bureau's TIGER database
Projection: State-based Alber's Equal Area
U.S. DEPARTMENT OF COMMERCE Economics and Statistics Administration U.S. Census Bureau

N W E S

0 300 600 900 Meters

0 1000 2000 3000 Feet

The plotted map scale is 1:10,425

URBAN CLUSTER OUTLINE MAP (Census 2000)
Waynesville, MO (93403)