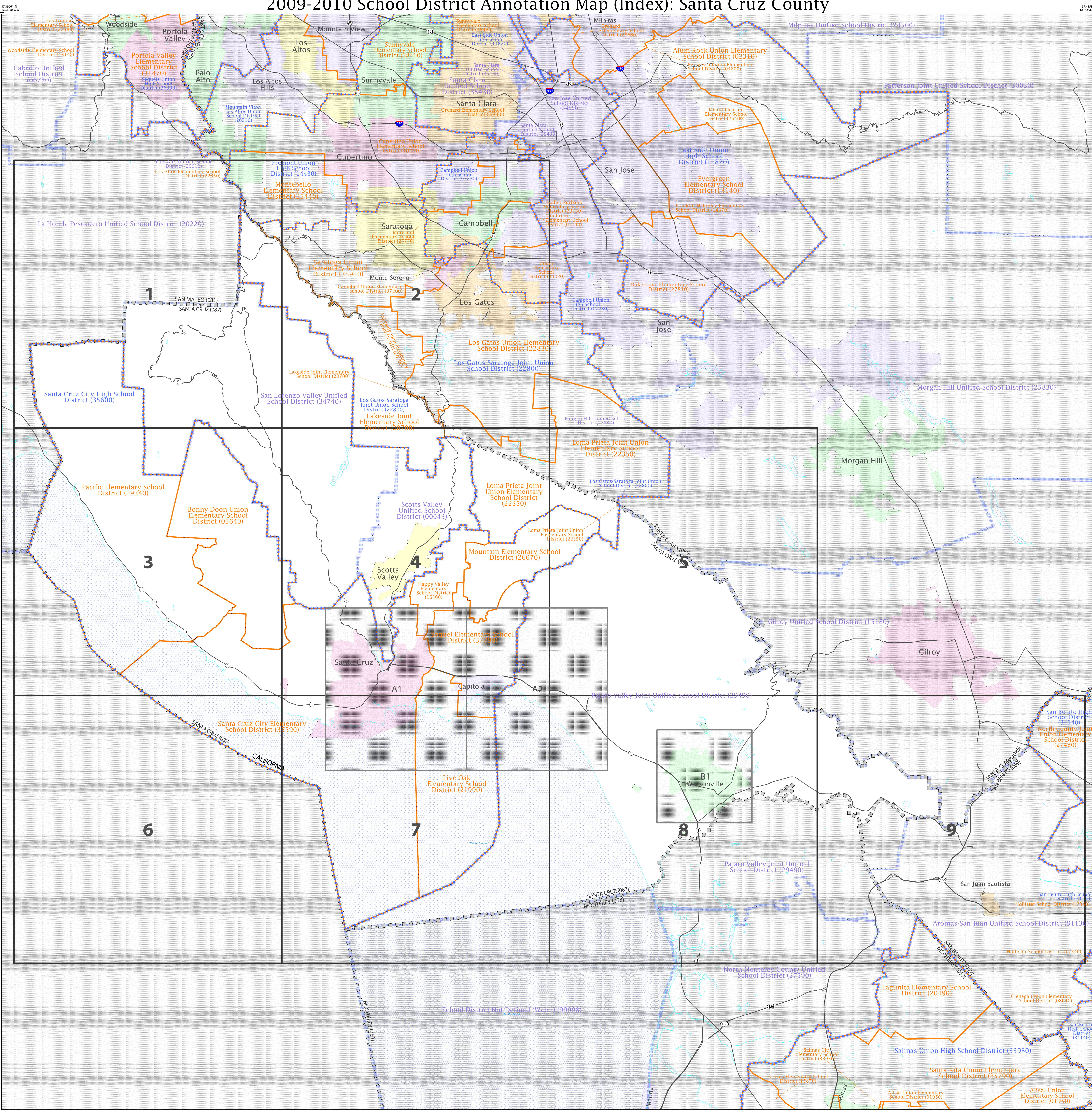


2009-2010 School District Annotation Map (Index): Santa Cruz County



LEGEND

SYMBOL	NAME/STYLE
	Elementary School District
	Secondary School District
	Unified School District
	AMERICAN INDIAN RESERVATION
	STATE
	COUNTY
	Minor Civil Division (MCD)
	Incorporated Place

FEATURES

Where state, county, and/or MCD boundaries coincide, the map shows the boundary symbol for only the highest-ranking of these boundaries.

CODE ELEMENTARY SCHOOL DISTRICT NAME (MAP SHEET)

05640	Bonny Doon Union Elementary School District (05640) (1, 3, 4)
16560	Happy Valley Elementary School District (16560) (4, A1)
20700	Lakeside Joint Elementary School District (20700) (1, 2, 4)
21990	Live Oak Elementary School District (21990) (4, 7, A1, A2)
22350	Loma Prieta Joint Union Elementary School District (22350) (2, 4, 5)
26070	Mountain Elementary School District (26070) (4, 5, A2)
29340	Pacific Elementary School District (29340) (1, 3)
35590	Santa Cruz City Elementary School District (35590) (3, 4, 6, 7, A1)
37290	Soquel Elementary School District (37290) (4, 7, A1, A2)

CODE SECONDARY SCHOOL DISTRICT NAME (MAP SHEET)

22800	Los Gatos-Saratoga Joint Union School District (22800) (1, 2, 4, 5)
35600	Santa Cruz City High School District (35600) (1, 3, 4, 5, 6, 7, A1, A2)

CODE UNIFIED SCHOOL DISTRICT NAME (MAP SHEET)

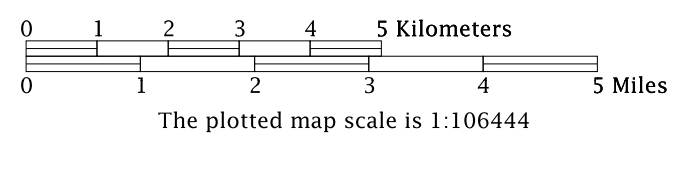

24940	Pajaro Valley Joint Unified School District (24940) (4, 5, 7, 8, 9, A2, B1)
24740	San Lorenzo Valley Unified School District (24740) (1, 2, 3, 4, A1)
00043	Scotts Valley Unified School District (00043) (4, A1)




TOTAL SHEETS: 13 (Index 1; Parent 9; Inset 3)
 ST: California (06)
 COU: Santa Cruz (087)

All legal boundaries and names are as of January 1, 2009. The boundaries shown on this map are for Census Bureau statistical data collection and tabulation purposes only; their depiction and designation for statistical purposes does not constitute a determination of jurisdictional authority or rights of ownership or entitlement.
 Source: U.S. Census Bureau's MAI/TIGER database (ACS09)
 Created by Geography Division: July 18, 2009
 U.S. DEPARTMENT OF COMMERCE Economics and Statistics Administration U.S. Census Bureau

Projection: Albers Equal Area Conic
 Datum: NAD 83
 Spheroid: GRS 80
 1st Standard Parallel: 34 06 27
 2nd Standard Parallel: 40 25 20
 Central Meridian: 119 18 20
 Latitude of Projection's Origin: 32 31 43
 False Easting: 0
 False Northing: 0



USCENSUSBUREAU



2009-2010 SDA Map
 404006087000

School district boundaries are as of January 1, 2008.