Supplement to the American Housing Survey for Selected Metropolitan Areas in 1985

Issued November 1991

U.S. Department of Commerce

Robert A. Mosbacher,
Secretary

Rockwell A. Schnabel,
Deputy Secretary

Economics and Statistics Administration

Michael R. Darby,
Under Secretary
for Economic Affairs
and Administrator

BUREAU OF THE CENSUS

Barbara Everitt Bryant,
Director

U.S. Department of Housing and Urban Development

Jack Kemp,
Secretary

OFFICE OF POLICY DEVELOPMENT AND RESEARCH

John C. Weicher,
Assistant Secretary

Susan E. Woodward,
Deputy Assistant
Secretary for
Economic Affairs

Economics and Statistics Administration

Michael R. Darby,
Under Secretary
for Economic Affairs
and Administrator

BUREAU OF THE CENSUS

Barbara Everitt Bryant,
Director

C.L. Kincannon,
Deputy Director

William P. Butz,
Associate Director for
Demographic Programs

Daniel H. Weinberg,
Chief, Housing and Household
Economic Statistics Division

OFFICE OF POLICY DEVELOPMENT AND RESEARCH

John C. Weicher,
Assistant Secretary

Susan E. Woodward,
Deputy Assistant Secretary
for Economic Affairs

Duane T. McGough,
Director, Housing and
Demographic Analysis Division

For sale by Data User Services Division, Customer Services (Publications),
Bureau of the Census, Washington, DC 20233.

CONTENTS

Supplement to the American Housing Survey for Selected Metropolitan Areas in 1985

	Page
Introduction	VII

List of Tables	Chapter 1 Total occupied	Chapter 2 Owner occupied	Chapter 3 Renter occupied	Chapter 4 Black householder	Chapter 5 Hispanic householder
OCCUPIED UNITS					
Boston, MA-NH, CMSA					
1. General Characteristics by Family Type	2	-	-	-	-
2. Financial Characteristics by Family Type	4	-	-	-	-
3. Housing Quality by Family Type	6	-	-	-	-
4. Neighborhood Quality	10	16	22	28	34
5. Journey to Work	12	18	24	30	36
6. Mobility	14	20	26	32	38
Dallas, TX, PMSA					
1. General Characteristics by Family Type	42	-	-	-	-
2. Financial Characteristics by Family Type	44	-	-	-	-
3. Housing Quality by Family Type	46	-	-	-	-
4. Neighborhood Quality	50	56	62	68	74
5. Journey to Work	52	58	64	70	76
6. Mobility	54	60	66	72	78
Detroit, MI, PMSA					
1. General Characteristics by Family Type	82	-	-	-	-
2. Financial Characteristics by Family Type	84	-	-	-	-
3. Housing Quality by Family Type	86	-	-	-	-
4. Neighborhood Quality	90	96	102	108	114
5. Journey to Work	92	98	104	110	116
6. Mobility	94	100	106	112	118
Ft. Worth-Arlington, TX, PMSA					
1. General Characteristics by Family Type	122	-	-	-	-
2. Financial Characteristics by Family Type	124	-	-	-	-
3. Housing Quality by Family Type	126	-	-	-	-
4. Neighborhood Quality	130	136	142	148	154
5. Journey to Work	132	138	144	150	156
6. Mobility	134	140	146	152	158

List of Tables

	Chapter 1 Total occupied	Chapter 2 Owner occupied	Chapter 3 Renter occupied	Chapter 4 Black householder	Chapter 5 Hispanic householder
OCCUPIED UNITS					
Los Angeles-Long Beach, CA, PMSA					
1. General Characteristics by Family Type	162	-	-	-	-
2. Financial Characteristics by Family Type	164	-	-	-	-
3. Housing Quality by Family Type	166	-	-	-	-
4. Neighborhood Quality	170	176	182	188	194
5. Journey to Work	172	178	184	190	196
6. Mobility	174	180	186	192	198
Minneapolis-St. Paul, MN-WI, MSA					
1. General Characteristics by Family Type	202	-	-	-	-
2. Financial Characteristics by Family Type	204	-	-	-	-
3. Housing Quality by Family Type	206	-	-	-	-
4. Neighborhood Quality	210	216	222	228	...
5. Journey to Work	212	218	224	230	...
6. Mobility	214	220	226	232	...
Philadelphia, PA-NJ, PMSA					
1. General Characteristics by Family Type	236	-	-	-	-
2. Financial Characteristics by Family Type	238	-	-	-	-
3. Housing Quality by Family Type	242	-	-	-	-
4. Neighborhood Quality	244	250	256	262	268
5. Journey to Work	246	252	258	264	270
6. Mobility	248	254	260	266	272
Phoenix, AZ, MSA					
1. General Characteristics by Family Type	276	-	-	-	-
2. Financial Characteristics by Family Type	278	-	-	-	-
3. Housing Quality by Family Type	280	-	-	-	-
4. Neighborhood Quality	284	290	296	302	308
5. Journey to Work	286	292	298	304	310
6. Mobility	288	294	300	306	312
San Francisco-Oakland, CA, PMSA					
1. General Characteristics by Family Type	316	-	-	-	-
2. Financial Characteristics by Family Type	318	-	-	-	-
3. Housing Quality by Family Type	320	-	-	-	-
4. Neighborhood Quality	324	330	336	342	348
5. Journey to Work	326	332	338	344	350
6. Mobility	328	334	340	346	352
Tampa-St. Petersburg, FL, MSA					
1. General Characteristics by Family Type	356	-	-	-	-
2. Financial Characteristics by Family Type	358	-	-	-	-
3. Housing Quality by Family Type	360	-	-	-	-
4. Neighborhood Quality	364	370	376	382	388
5. Journey to Work	366	372	378	384	390
6. Mobility	368	374	380	386	392

List of Tables

	Chapter 1 Total occupied	Chapter 2 Owner occupied	Chapter 3 Renter occupied	Chapter 4 Black householder	Chapter 5 Hispanic householder
Washington, DC-MD-VA, MSA					
1. General Characteristics by Family Type	396	-	-	-	-
2. Financial Characteristics by Family Type	398	-	-	-	-
3. Housing Quality by Family Type	400	-	-	-	-
4. Neighborhood Quality	404	410	416	422	428
5. Journey to Work	406	412	418	424	430
6. Mobility	408	414	420	426	432

Appendixes

A. Definitions and Explanations of Subject Characteristics, and Facsimile of the American Housing Survey Questionnaire: 1985 — App-1

B. Source and Accuracy of the Data — App-43

Index

Index-1

Selected Subareas for Publication for 1985

Inside back cover

Introduction

GENERAL VII
Sample size VII
Organization of the text VIII
Contents of the tables VIII
Derived figures (medians, ratios, etc) VIII
Symbols VIII
Boundaries VIII
Reports from the American Housing Survey VIII
SMSA reports from the Annual Housing Survey VIII

ADDITIONAL DATA IX
Public-use microdata files IX
Microfiche of published reports IX

DATA COLLECTION PROCEDURES IX

PROCESSING PROCEDURES IX

QUALIFICATIONS OF THE DATA IX
Comparison with the 1974 through 1983 Annual Housing Surveys IX
Comparison with the 1980 Census of Housing X

DATA FOR MINORITY HOUSEHOLDS X
List of American Housing Survey metropolitan areas by year of interview XI
List of Annual Housing Survey SMSA's by original publication groups XI

GENERAL

This report presents supplemental statistics for occupied housing units from the 1985 American Housing Survey Metropolitan Sample (AHS-MS), conducted in 11 selected metropolitan areas. For a list of these areas see page XI. The supplemental statistics include housing and household characteristics by family type, housing quality by family type, neighborhood quality, journey to work, and mobility. Prior to 1984, the AHS was called the Annual Housing Survey. The name was changed to the American Housing Survey since the National sample (AHS-N) is no longer conducted annually but every other year in odd-numbered years. The last even-numbered year for the National sample was 1980. The AHS was designed to provide a current series of information on the size and composition of the housing inventory, the characteristics of its occupants, changes in the inventory resulting from new construction, indicators of housing and neighborhood quality, and the characteristics of recent movers. The survey, performed for the Department of Housing and Urban Development, is authorized under sections 501 and 502 (d), 502 (e), and 502 (f) of the Housing and Urban Development Act of 1970, Title 12, United States Code 1701z-1 and 1701z-2. The Bureau of the Census is authorized under Title 31, United States Code, section 686, to perform special work or services for Federal agencies.

The statistics presented in this report are based on information from a sample of housing units. The information for the 1985 AHS-Metropolitan sample was collected by interviewers from April 1985 through November 1985.(See paragraph "Sample size.")

This report is issued jointly by the Department of Housing and Urban Development and the Bureau of the Census. The content and procedures of the American Housing Survey were determined after consultation with a variety of users of housing data and through field pretesting. The data for many of the subjects covered in this report are similar to those collected in the 1980 Census of Housing and the 1973 through 1983 Annual Housing Surveys. The data for a few items may not be comparable due to definitional changes in the American Housing Survey in 1984 and beyond (redesigned AHS). See the section titled "Qualifications of the Data." A number of new items were introduced in the redesigned AHS-MS and used for this supplement. These include units with severe or moderate problems, work done to property, and elderly householder. For detailed definitions and qualifications of these and other items, see appendix A.

More detailed information on the technical and procedural matters covered in the text of the report can be obtained by writing to the Director, Bureau of the Census, Washington, DC 20233.

Sample size. The statistics presented in this report are based on a sample of housing units and are, therefore, subject to sampling variability. Two sample sizes were employed in the 1985 survey. Five of the 11 metropolitan areas were represented by a sample of about 6,500 designated housing units. The remaining six metropolitan areas had a sample size of about 3,500 designated housing units. Both sample sizes are divided between the central city or cities and the balance of the respective area based on the proportionate distribution of all housing units in the entire area.

The sample was selected from units enumerated in the 1970 census and updated to include units constructed since 1970. In addition, sample cases were selected from

the 1980 census to represent areas added to the metropolitan boundaries since 1973. Detailed information on the sample design, size of sample, estimation procedure, and sampling variability associated with these data is given in appendix B.

Organization of the text. The text consists of this introduction and appendixes A and B, which appear after the data tables. Appendix A describes the geographic area classifications, provides definitions and explanations of the subjects covered in this report, and contains a facsimile of the questionnaire and control card. Appendix B presents information on sample design, estimation, and accuracy of the data.

Contents of the tables. The tables in this report are organized into 11 metropolitan sections with 5 chapters in each. Chapter 1 presents statistics on total occupied housing units; chapter 2, statistics on owner-occupied housing units; chapter 3, statistics on renter-occupied housing units; chapter 4, on occupied housing units with a Black householder; and chapter 5, on occupied housing units with a householder of Hispanic origin.

Tables 1 through 6 are the same in all 5 chapters. Table 1 presents general characteristics by family type, table 2, financial characteristics by family type; table 3, housing quality by family type; table 4, neighborhood quality; table 5, journey to work; and table 6, mobility. In tables 4, 5, and 6, separate data are shown for three selected subareas of each metropolitan area as indicated in the boxhead for each table. For a list of the selected subareas in each metropolitan area, see the inside back cover.

All of the financial characteristics in this report are shown for all renters and/or all owners. Prior to 1984, the AHS reported characteristics such as value and monthly housing costs for specified owners and specified renters only. See American Housing Survey metropolitan reports in 1985, Series H170, for data on specified owners and renters.

Derived figures (medians, ratios, etc.). Shown in this report are percents, medians, and ratios. The median, which is a type of average, is the middle value in a distribution; i.e., the median divides the distribution into two equal parts--one-half of the cases fall below the median and one-half of the cases exceed the median. Derived figures are not presented (but indicated by three dots(...)) if there are less than 25 sample cases in the distribution or the base.

The medians shown in this report are based on unrounded data and may differ from medians calculated from the published rounded data. All medians are rounded. The method of rounding depends on the characteristic being measured. For the method of rounding with each specific median, see the definitions in appendix A for the specific characteristic being measured.

Poverty level as used in the American Housing Survey is based on household income, rather than the income of families, unrelated subfamilies, and unrelated individuals separately as is the case in officially published poverty statistics. See the "Qualifications of the Data" section of this introduction.

Shown in chapters 1 through 5 are data for units with severe or moderate problems. Units with severe problems include those units with severe problems in one or more of the following: plumbing facilities, heating equipment, electricity, upkeep, and hallways. Units with moderate problems include those units with moderate problems in one or more of the following: plumbing facilities, heating equipment, upkeep, hallways, and kitchens. A unit with one or more severe problems is counted as such whether or not it has a moderate problem and is not counted with units having moderate problems even if one exists. For a detailed description of how moderate and severe problems are derived, see appendix A, page App-7.

The percentages shown in table 4 are based on unrounded data as a percent of the total occupied units; in some instances, these percentages may not total to 100 due to rounding.

Symbols. A dash (-) signifies zero or a number that rounds to zero. Three dots (...) in a data column mean not applicable or that the base for a derived figure is too small for it to be shown. The symbol "NA" means not available.

Boundaries. The data shown in this report relate to the areas as defined for the 1980 census. See appendix A for a discussion of these areas.

Reports from the American Housing Survey. The AHS-MS survey is conducted in 44 selected metropolitan areas divided into 4 groups of approximately 11 each, with a group to be interviewed once every 4 years on a rotating basis. A listing of these areas by the year of their first interview can be found on page IX. Reports from the AHS-MS are published under Series H170. Any supplemental metropolitan reports, such as this, are published under Series H171.

Reports from the AHS-National are published under series H150. Any supplemental national reports are published under series H151. Data for the national reports are collected every other year in odd-numbered years from a sample of housing units that is independent of the sample housing units used to produce metropolitan reports. AHS-N reports present data for the United States, inside and outside MSA's, urban and rural, and the four census regions. The first AHS-National was conducted from August to December 1973.

SMSA reports from the Annual Housing Survey. From 1974 through 1983, the AHS SMSA surveys were conducted in 60 selected SMSA's originally divided into groups of 20 each, with a group to be interviewed once every 3

years on a rotating basis. A listing of the SMSA's by the original three groups can be found on page XI. The years for which reports are available for individual SMSA's are provided on this listing.

ADDITIONAL DATA

Public-use microdata files. For the data user whose needs are not met by the available tabulations, the Census Bureau also has made available computerized microdata (individual respondent records) from both the metropolitan and national samples. Except for names and addresses, the AHS microdata provide essentially all the information obtained from each household or vacant unit. The Census Bureau's confidentiality guidelines prescribe that individuals and specific addresses remain anonymous.

Confidentiality guidelines further prescribe that individual records cannot be associated with areas having fewer than 100,000 people based on 1980 census results. The redesigned AHS national file identifies the four census geographic regions, urban/rural residence, and metropolitan/nonmetropolitan residence as well as all central cities and urbanized areas in the sample that satisfy the 100,000 population confidentiality requirement. The redesigned AHS metropolitan file identifies all central cities, counties, and zones (selected groups of census tracts) that have a 1980 population of 100,000 or more persons. Prior to the redesigned AHS, public-use microdata files only identified geographic areas having a 1970 census population of 250,000 persons.

Microdata from the AHS are available on CD-ROM or computer tape on a cost-per-reel basis from Data User Services Division, Customer Services (Tapes), Bureau of the Census, Washington, DC 20233.

Microfiche of published reports. Microfiche copies for national and MSA published reports are available from Data User Services Division, Customer Services (Microfiche), Bureau of the Census, Washington, DC 20233.

DATA COLLECTION PROCEDURES

The 1985 American Housing Survey was conducted by interviewers who obtained the information from the occupants or, if the unit was vacant, from informed persons such as landlords, rental agents, or knowledgeable neighbors. The information reported by the interviewer reflected the situation at the time of the survey, which began in April 1985 and continued through November 1985.

Data were collected for sample housing units located in the counties and independent cities that make up the 11 MSA's interviewed for the 1985 AHS. A sample of housing units was selected in these areas from the 1970 census and updated by a sample of addresses from building permits to include housing units added since 1970, and a sample of addresses from the 1980 census to represent counties added to the metropolitan area definitions as of 1983. Estimates of the counts and characteristics of the 1985 inventory were obtained for these sample units.

A more detailed description of the survey design and sampling procedures can be found in appendix B.

PROCESSING PROCEDURES

The questionnaire and control card used for the redesigned AHS were of the conventional type on which the interviewer recorded the information by marking a precoded check box or by writing in the entries. Census clerks edited and coded the documents. The information was then data keyed directly to magnetic tape, which was processed on the Census Bureau's computer through a number of editing and tabulating steps. A facsimile of both the control card and the questionnaire appears at the end of appendix A.

QUALIFICATIONS OF THE DATA

Since the estimates in this report are based on a sample, they may differ somewhat from a complete census using the same questionnaire, instructions, and interviewers. Particular care should be exercised, therefore, in the interpretation of figures based on relatively small numbers of cases as well as small differences between figures. As in any survey work, the results are subject to errors of response and nonreporting and to sampling variability. For a further discussion of the accuracy of the data, see appendix B. All comparisons between 1985 and 1973 through 1983 should be made with caution. Major differences as a result of the redesign are listed in detail in the American Housing Survey for Metropolitan Areas in 1985, Series H170.

We wish to remind analysts that poverty data are published in the AHS not as an official count of households in poverty, but to show the housing characteristics of low-income households.

Comparison with the 1974 through 1983 Annual Housing Surveys. Most of the subjects in the 1985 American Housing Survey Metropolitan sample (AHS-MS) are the same as those published in the 1974 through 1983 Annual Housing Survey Metropolitan Samples. The 1984 AHS-MS, however, was completely redesigned. A new sample was chosen, a new questionnaire designed, and new weighting procedures developed. Most of the changes made in the 1985 AHS-MS were made to improve the quality of the data. As a result of these changes, however, several items in the 1985 AHS-MS are not comparable to similar data in 1974 through 1983. All comparisons between 1985 and 1974 through 1983 should be made with caution. Listed below are major differences noted as a result of the redesign. The list may not be all inclusive. Differences noted as of the time of this publication include:

Units in Structure. In the 1974 through 1983 AHS-MS, data on units in structure were based on the respondent's answer to one question, "How many living quarters, both occupied and vacant, are there in this house (building)?" In the redesigned AHS-MS, data on units in structure were

based on the respondent's answer to a series of questions (see items 20 through 23 on page 3 of the questionnaire in appendix A). The method of collecting units-in-structure data in the redesigned AHS-MS was revised as previous AHS experience has shown the concept to be difficult for respondents. Respondents particularly had difficulty distinguishing between single-family attached and units in multiunit structures. As a result of this change, the estimated number of one-unit attached structures declined in some MSA's between 1985 and the date of previous interview. It is estimated that the pre-redesign (1974 through 1983) AHS-MS, on average, overestimated the number of one-unit, attached structures by approximately 25 percent. The level of overestimation may vary significantly between metropolitan areas. Units incorrectly classified as one-unit attached in previous survey years are, in 1985, correctly classified as being in multiunit structures.

Rooms in unit. In the 1974 through 1983 AHS-MS, respondents answered a single question asking for a total count of rooms in a unit. The potential to miss specific rooms is high in a question of this type. In the 1985 AHS, respondents were asked for a count of each specific type of room. The answers to these questions are then added together in the tabulations to provide a total count of rooms. Far fewer rooms are missed in this series of questions. Based on research done for the 1985 American Housing Survey National sample (AHS-N), it is assumed the 1974 through 1983 AHS-MS estimates of one- and two-room units are too high, resulting in low estimates for median number of rooms in many metropolitan areas.

There are, however, one major and two minor differences in the housing unit definition. The major difference is that the 1985 American Housing Survey includes vacant mobile homes as housing units. The 1974 through 1983 Annual Housing Surveys excluded these units. There are two minor changes to the housing unit definition. One minor difference in the definition is the 1974 through 1983 AHS requirement that a housing unit must have either direct access from the outside or through a common hallway, or complete kitchen facilities for the exclusive use of the occupants. In the redesigned American Housing Survey, the complete kitchen facilities alternative was dropped, with direct access required of all units. A second minor difference is in the definition of group quarters. In the 1974 through 1983 Annual Housing Survey, a household containing five or more persons unrelated to the householder was considered to be group quarters. In the redesigned AHS-N, the cutoff was changed to nine or more persons unrelated to the householder.

There are also some minor differences in the definition or presentation of several subjects. The 1974 through 1983 AHS reports presented data on gross rent for renter-occupied units, contract rent for vacant for-rent units, and selected monthly housing costs for owner-occupied housing units. The same basic data are presented for all three groups in the redesign except that the subject is titled "monthly housing costs" for all three universes on all tables to ease presentation of the data in tables where more than one of the universes occurs. For a detailed definition of "monthly housing costs" see appendix A.

The characteristics of new-construction units are based on units constructed during the last 4 years in the AHS redesign. Prior to the AHS redesign, characteristics of new construction were based on units built since the last survey year, which varied from being a 3- to 4-year period.

Comparison with the 1980 Census of Housing. Care should be exercised in making comparisons between the 1985 AHS-MS reports and the 1980 Census of Housing results. Differences in the data may reflect such factors as the use of direct interview in the AHS contrasted with extensive use of self-enumeration in the census, the time periods during which the data were collected (possible seasonal effects), sample designs, estimation procedures used, sampling variability of the estimates, and the processing procedures.

See the section on "Comparability with the 1980 Census of Housing Data" in appendix A for further discussion.

More detailed information on the technical and procedural matters covered in the text of this report can be obtained by writing to the Director, Bureau of the Census, Washington, DC 20233.

DATA FOR MINORITY HOUSEHOLDS

In this 1985 AHS Metropolitan supplement report, separate chapters are shown for housing units with a Black householder and housing units with a Hispanic householder (chapters 4 and 5, respectively). In a metropolitan area where a minority group is represented by less than 75 sample cases, chapters 4 and/or 5 are suppressed. In metropolitan areas with suppressed chapters, summary characteristics for minority households are still shown under the appropriate columns (Black or Hispanic) in chapters 1. For more detailed information, refer to the AHS-MS report for the area of interest. Table A presents the sample size of the chapter(s) suppressed.

Table A. Sample Size of Suppressed Chapters

(A dash (-) denotes no suppression)

Area	Chapter	Sample
Boston, MA-NH	-	-
Dallas, TX	-	-
Detroit, MI	-	-
Fort Worth-Arlington, TX	-	-
Los Angeles-Long Beach, CA	-	-
Minneapolis-St. Paul, MN-WI	5	36
Philadelphia, PA-NJ	-	-
Phoenix, AZ	-	-
San Francisco-Oakland, CA	-	-
Tampa-St. Petersburg, FL	-	-
Washington, DC-MD-VA	-	-

List of American Housing Survey Metropolitan Areas by Year of Interview

Name	Years for which reports are published 19—	Name	Years for which reports are published 19—	Name	Years for which reports are published 19—	Name	Years for which reports are published 19—
Birmingham, AL, MSA	84,88	Boston, MA-NH, CMSA	85	Anaheim-Santa Ana, CA, PMSA[1]	86	Atlanta, GA, MSA	87
Buffalo, NY, CMSA[1]	84,88	Dallas, TX, PMSA[1]	85	Cincinnati, OH-KY-IN, PMSA[1]	86	Baltimore, MD, MSA	87
Cleveland, OH, PMSA[1]	84,88	Detroit, MI, PMSA	85	Denver, CO, CMSA	86	Chicago, IL, area PMSA's	87
Indianapolis, IN, MSA[1]	84,88	Fort Worth-Arlington, TX, PMSA	85	Kansas City, MO-KS, CMSA	86	Columbus, OH, MSA	87
Memphis, TN-AR-MS, MSA	84,88	Los Angeles-Long Beach, CA, PMSA[1]	85	Miami-Ft. Lauderdale, FL, CMSA	86	Hartford, CT, CMSA	87
Milwaukee, WI, PMSA[1]	84,88	Minneapolis-St. Paul, MN-WI, MSA	85	New Orleans, LA, MSA	86	Houston, TX, area PMSA's	87
Norfolk-Virginia Beach-Newport News, VA, MSA	84,88	Philadelphia, PA-NJ, PMSA[1]	85	Pittsburgh, PA, CMSA	86	New York-Nassau-Suffolk, NY, PMSA's	87
Oklahoma City, OK, MSA	84,88	Phoenix, AZ, MSA[1]	85	Portland, OR-WA, CMSA	86	Northern NJ area PMSA's	87
Providence-Pawtucket-Warwick, RI-MA, area PMSA's	84,88	San Francisco-Oakland, CA area PMSA's[1]	85	Riverside-San Bernardino-Ontario, CA, PMSA[1]	86	St. Louis, MO-IL, CMSA	87
Salt Lake City, UT, MSA	84,88	Tampa-St. Petersburg, FL, MSA	85	Rochester, NY, MSA	86	San Diego, CA, MSA[1]	87
San Jose, CA, PMSA	84,88	Washington, DC-MD-VA, MSA	85	San Antonio, TX, MSA	86	Seattle-Tacoma, WA, CMSA	87

[1]Counties (or county equivalents) comprising the metropolitan area are the same as the 1974-83 AHS.

List of Annual Housing Survey SMSA's by Original Publication Groups

Group A	Years for which reports are published 19—	Group B	Years for which reports are published 19—	Group C	Years for which reports are published 19—
Albany-Schenectady-Troy, NY	74, 77, 80	Atlanta, GA	75, 78, 82	Allentown-Bethlehem-Easton, PA-NJ	76, 80
Anaheim-Santa Ana-Garden Grove, CA	74, 77, 81	Chicago, IL	75, 79, 83	Baltimore, MD	76, 79, 83
Boston, MA	74, 77, 81	Cincinnati, OH-KY-IN	75, 78, 82	Birmingham, AL	76, 80
Dallas, TX	74, 77, 81	Colorado Springs, CO	75, 78	Buffalo, NY	76, 79
Detroit, MI	74, 77, 81	Columbus, OH	75, 78, 82	Cleveland, OH	76, 79
Fort Worth, TX	74, 77, 81	Hartford, CT	75, 79, 83	Denver, CO	76, 79, 83
Los Angeles-Long Beach, CA	74, 77, 80	Kansas City, MO-KS	75, 78, 82	Grand Rapids, MI	76, 80
Madison, WI*	75, 77, 81	Miami, FL	75, 79, 83	Honolulu, HI	76, 79, 83
Memphis, TN-AR	74, 77, 80	Milwaukee, WI	75, 79	Houston, TX	76, 79, 83
Minneapolis-St. Paul, MN	74, 77, 81	New Orleans, LA	75, 78, 82	Indianapolis, IN	76, 80
Newark, NJ	74, 77, 81	Newport News-Hampton, VA	75, 78	Las Vegas, NV	76, 79
Orlando, FL	74, 77, 81	Paterson-Clifton-Passaic, NJ	75, 78, 82	Louisville, KY-IN	76, 80, 83
Phoenix, AZ	74, 77, 81	Philadelphia, PA-NJ	75, 78, 82	New York, NY	76, 80, 83
Pittsburgh, PA	74, 77, 81	Portland, OR-WA	75, 79, 83	Oklahoma City, OK	76, 80
Saginaw, MI	74, 77, 80	Rochester, NY	75, 78, 82	Omaha, NE-IA	76, 79
Salt Lake City, UT	74, 77, 80	San Antonio, TX	75, 78, 82	Providence-Pawtucket-Warwick, RI-MA	76, 80
Spokane, WA	74, 77, 81	San Bernardino-Riverside-Ontario, CA	75, 78, 82	Raleigh, NC	76, 79
Tacoma, WA	74, 77, 81	San Diego, CA	75, 78, 82	Sacramento, CA	76, 80, 83
Washington, DC-MD-VA	74, 77, 81	San Francisco-Oakland, CA	75, 78, 82	St. Louis, MO-IL	76, 80, 83
Wichita, KS	74, 77, 81	Springfield-Chicopee-Holyoke, MA-CT	75, 78	Seattle-Everett, WA	76, 79, 83

*Included with Group B for the first interview.

Consolidated Metropolitan Statistical Area

Boston, MA-NH

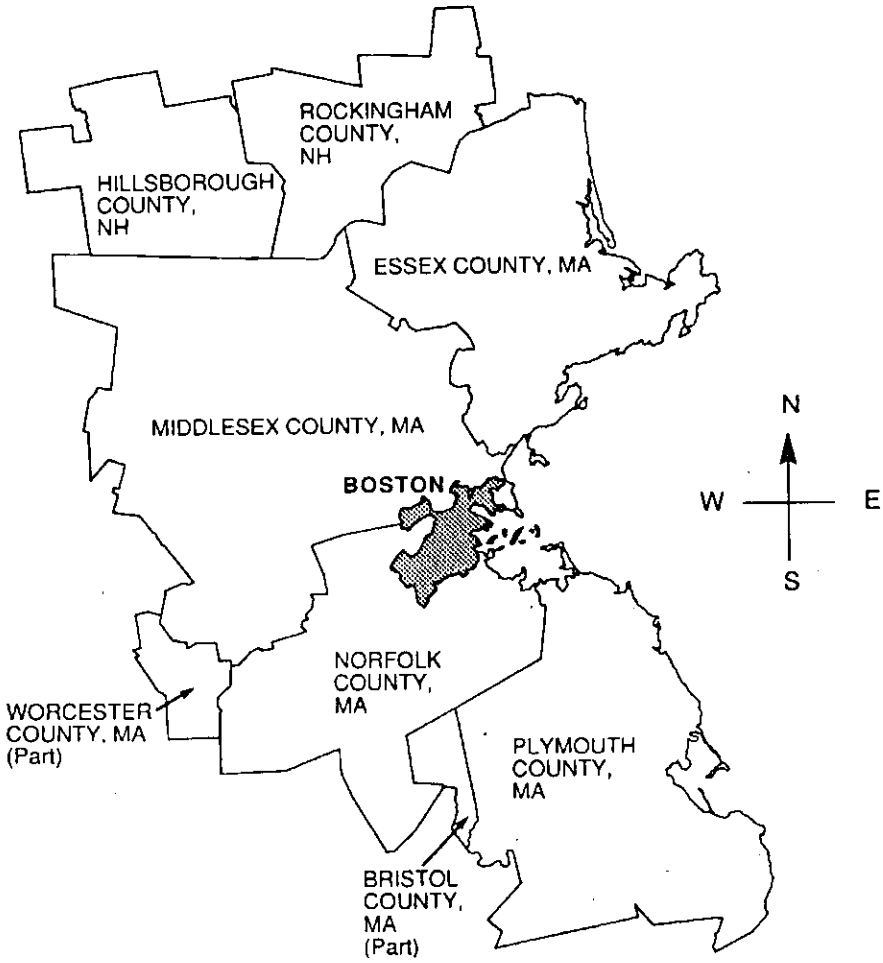

Central Cities of this CMSA

County Line

0 5 10 15 20 Miles

Table 1-1. General Characteristics by Family Type—Occupied Units

[Numbers in thousands. ... means not applicable or sample too small. - means zero or rounds to zero.]

	Characteristics	All households	Family households										
				Married couple					Male householder, no wife present				
					With own children under 18					With own children under 18			
						Race of householder					Race of householder		
			Total	Total	Total	White	Black	Hhldr of Hispanic origin	Total	Total	White	Black	Hhldr of Hispanic origin
1	**Total**	**1 487.9**	**1 042.7**	**819.3**	**383.1**	**358.0**	**16.8**	**10.6**	**47.5**	**15.6**	**14.6**	**.9**	**-**
	Tenure												
2	Owner occupied	864.2	718.8	610.1	283.0	274.2	5.6	2.3	30.8	10.9	10.9	-	-
3	Percent of all occupied	58.1	68.9	74.5	73.9	76.6	33.1	21.8	64.8	70.3	74.8	-	...
4	Renter occupied	623.7	323.9	209.3	100.1	83.8	11.2	8.3	16.7	4.6	3.7	.9	-
	Units in Structure												
5	1, detached	716.1	620.0	528.5	259.3	254.7	1.8	2.8	25.4	9.0	8.7	.3	-
6	1, attached	48.2	34.2	24.7	15.8	14.6	.9	.3	.7	.3	.3	-	-
7	2 to 4	404.9	259.6	185.5	81.3	68.6	9.7	6.2	15.1	4.5	4.3	.3	-
8	5 to 9	97.8	47.0	26.4	13.8	11.8	.8	1.0	2.4	1.3	1.0	.4	-
9	10 to 19	81.6	29.4	18.7	5.7	3.5	1.6	-	.7	-	-	-	-
10	20 to 49	65.2	27.3	16.0	5.0	3.3	1.3	.3	1.3	-	-	-	-
11	50 or more	66.5	20.1	15.6	1.4	.6	.8	-	1.5	.3	.3	-	-
12	Mobile home or trailer	7.6	5.2	4.0	.8	.8	-	-	.4	-	-	-	-
	Year Structure Built[1]												
13	1990 to 1994	-	-	-	-	-	-	-	-	-	-	-	-
14	1985 to 1989	9.5	6.4	5.6	3.2	3.2	-	-	-	-	-	-	-
15	1980 to 1984	72.1	52.5	46.8	23.5	23.5	-	-	.5	-	-	-	-
16	1975 to 1979	80.0	58.0	51.0	34.0	32.8	.7	-	.8	.4	.4	-	-
17	1970 to 1974	134.3	92.1	74.1	40.2	38.4	1.8	1.1	4.3	1.8	1.8	-	-
18	1960 to 1969	206.0	146.1	124.7	62.0	57.9	1.7	1.9	5.3	1.7	1.7	-	-
19	1950 to 1959	173.7	138.5	109.2	45.5	44.3	.4	.4	6.6	1.7	1.7	-	-
20	1940 to 1949	84.9	62.3	45.5	18.2	15.8	2.0	-	2.8	1.5	1.5	-	-
21	1930 to 1939	165.7	113.9	83.3	42.8	38.5	3.6	1.9	7.1	2.1	1.8	.3	-
22	1920 to 1929	130.0	97.6	73.6	30.1	26.9	2.5	1.3	4.6	.4	.4	-	-
23	1919 or earlier	431.6	275.4	205.5	83.6	76.7	4.1	4.1	15.4	6.0	5.4	.6	-
24	**Median**	**1942**	**1946**	**1950**	**1954**	**1955**	**1935**	**1930**	**1935**	**1937**	**1939**	...	...
	Age of Householder												
25	Under 25 years	70.0	32.4	20.6	8.2	8.2	-	.6	1.8	-	-	-	-
26	25 to 29	155.3	91.4	68.3	36.3	32.0	3.8	.8	5.2	.6	-	.6	-
27	30 to 34	181.3	137.5	113.0	84.1	76.6	5.7	2.8	2.9	1.5	1.5	-	-
28	35 to 44	303.4	253.5	202.8	167.9	163.5	1.8	2.7	8.0	5.8	5.8	-	-
29	45 to 54	212.3	178.0	142.0	70.0	62.9	3.7	3.5	10.6	5.4	5.4	-	-
30	55 to 64	231.0	177.3	141.9	14.5	13.6	.9	.3	6.1	2.2	1.9	.4	-
31	65 to 74	191.2	118.5	92.3	2.0	1.2	.8	-	7.7	-	-	-	-
32	75 years and over	143.4	54.0	38.4	-	-	-	-	5.1	-	-	-	-
33	**Median**	**47**	**45**	**45**	**39**	**39**	**34**	**39**	**50**	**45**	**45**	...	...
	Persons 65 Years Old and Over												
34	None	1 117.8	835.8	665.1	373.5	350.4	14.7	9.9	32.9	15.6	14.6	.9	-
35	1 person	258.4	96.7	58.6	8.8	6.7	2.0	.7	8.3	-	-	-	-
36	2 persons or more	111.7	110.3	95.7	.8	.8	-	-	6.3	-	-	-	-
	Persons												
37	1 person	359.4	...	...	...	...	...	...	...	...	...	...	...
38	2 persons	452.9	387.7	280.1	...	...	...	...	24.7	3.6	3.2	.4	-
39	3 persons	261.8	249.4	186.3	99.3	94.9	3.5	3.1	11.5	4.9	4.4	.6	-
40	4 persons	237.2	229.7	201.5	154.9	146.2	4.8	3.3	6.3	3.3	3.3	-	-
41	5 persons	114.1	113.4	100.6	85.7	79.2	4.9	2.2	3.4	2.9	2.9	-	-
42	6 persons	42.4	42.4	34.6	29.2	26.7	1.2	1.7	.8	.4	.4	-	-
43	7 persons or more	20.0	20.0	16.2	14.1	10.9	2.4	.3	.8	.4	.4	-	-
44	**Median**	**2.3**	**3.0**	**3.2**	**4.1**	**4.1**	**4.5**	**4.2**	**2.5**	**3.3**	**3.4**	...	...
	Rooms												
45	1 room	7.4	.7	-	-	-	-	-	-	-	-	-	-
46	2 rooms	29.0	2.2	.9	.3	.3	-	.3	.3	-	-	-	-
47	3 rooms	178.7	41.7	32.3	4.7	2.6	1.3	.3	2.5	.7	.3	.4	-
48	4 rooms	240.1	136.5	86.9	35.3	31.8	1.7	1.7	7.3	1.9	1.6	.3	-
49	5 rooms	300.6	228.4	167.6	68.9	61.5	5.6	4.1	14.9	4.7	4.3	.3	-
50	6 rooms	271.7	221.1	178.6	86.5	80.1	4.8	1.9	9.0	3.1	3.1	-	-
51	7 rooms	214.8	185.5	152.6	75.2	72.9	1.3	1.9	9.2	3.4	3.4	-	-
52	8 rooms	143.7	133.3	117.2	63.4	62.1	.9	-	2.3	.7	.7	-	-
53	9 rooms	62.9	58.8	53.4	28.7	28.3	-	.4	1.5	.8	.8	-	-
54	10 rooms or more	38.8	34.4	29.9	19.9	18.3	1.2	-	.4	.4	.4	-	-
55	**Median**	**5.5**	**6.0**	**6.2**	**6.5**	**6.5**	**5.5**	**5.2**	**5.4**	**5.7**	**5.8**	...	...
	Persons Per Room												
56	0.50 or less	984.2	568.8	436.7	102.2	100.5	.4	.7	28.8	6.7	6.7	-	-
57	0.51 to 1.00	483.5	453.8	367.6	267.3	247.7	13.9	8.4	18.3	8.4	7.5	.9	-
58	1.01 to 1.50	17.6	17.6	13.3	12.4	9.8	1.9	1.6	.4	.4	.4	-	-
59	1.51 or more	2.5	2.5	1.8	1.2	-	.5	-	-	-	-	-	-

[1]For mobile homes, oldest category is 1939 or earlier.

Family households—Con.					Nonfamily households							
Female householder, no husband present												
	With own children under 18					Living alone				Other nonfamily		
		Race of householder				Male		Female				
Total	Total	White	Black	Hhldr of Hispanic origin	Total	Total	65 and over	Total	65 and over	Male	Female	
175.9	**68.6**	**67.0**	**16.7**	**8.6**	**445.2**	**127.7**	**32.0**	**231.7**	**127.9**	**46.3**	**39.5**	1
77.9	26.6	23.4	3.2	.4	145.5	41.1	14.5	87.3	50.0	13.4	3.7	2
44.3	30.0	34.9	19.3	4.5	32.7	32.2	45.4	37.7	39.1	29.0	9.3	3
98.0	62.0	43.6	13.5	8.2	299.7	86.6	17.5	144.4	77.9	32.9	35.8	4
66.1	25.9	24.2	1.7	-	96.2	26.1	9.6	54.4	35.1	11.6	4.0	5
8.9	2.9	1.0	1.2	.4	13.9	3.7	1.1	7.9	3.8	1.5	.9	6
59.0	34.7	24.4	8.3	4.0	145.3	36.1	7.5	70.9	34.3	18.8	19.6	7
18.1	11.3	7.0	2.8	1.8	50.9	17.5	1.9	23.5	11.8	3.3	6.6	8
10.0	6.4	5.1	1.4	.5	52.2	15.9	2.2	26.7	10.8	5.1	4.6	9
10.0	6.5	4.8	1.4	1.6	37.9	14.8	2.5	16.3	7.5	4.0	2.8	10
3.0	.9	.6	-	.3	46.4	12.6	6.5	31.2	24.2	1.7	1.0	11
.8	-	-	-	-	2.4	1.1	.7	.8	.4	.4	-	12
-	-	-	-	-	-	-	-	-	-	-	-	13
.7	.3	-	.3	-	3.1	1.1	-	.4	.4	1.1	.6	14
5.1	3.6	2.1	1.2	.4	19.7	5.7	2.0	10.3	7.1	3.1	.5	15
6.2	4.5	4.5	-	-	22.0	5.0	2.0	15.0	11.7	1.1	.9	16
13.7	10.1	8.1	.9	1.1	42.2	13.4	3.4	21.8	13.1	3.9	3.1	17
16.2	5.3	4.1	.8	1.0	59.9	16.1	4.2	33.2	17.9	6.9	3.7	18
22.7	8.9	7.7	.9	.3	35.2	9.3	3.8	20.1	10.8	3.5	2.3	19
14.1	5.5	3.7	1.9	.3	22.6	6.7	1.1	12.1	8.4	1.6	2.2	20
23.5	14.0	9.4	3.4	1.6	51.8	13.7	1.7	22.8	10.8	5.9	9.4	21
19.3	6.9	5.4	1.5	.3	32.4	8.6	2.1	18.1	9.6	3.4	2.3	22
54.4	29.3	22.1	5.9	3.5	156.2	48.0	11.6	77.9	38.2	15.8	14.4	23
1936	**1936**	**1936**	**1933**	**1933**	**1937**	**1935**	**1946**	**1939**	**1946**	**1937**	**1933**	**24**
10.0	7.2	4.8	1.2	2.0	37.6	9.3	...	4.5	...	10.1	13.8	25
17.9	15.8	10.9	4.2	2.5	63.8	22.3	...	13.7	...	14.7	13.2	26
21.6	19.7	14.1	4.7	1.9	43.8	16.2	...	13.4	...	9.1	5.1	27
42.7	33.8	27.8	4.9	2.0	49.9	20.4	...	20.1	...	5.8	3.5	28
25.4	8.0	6.7	1.0	.3	34.3	12.2	...	15.5	...	4.4	2.2	29
29.3	3.8	2.7	.7	-	53.7	15.4	...	36.6	...	.7	.9	30
18.5	.4	-	-	-	72.7	14.4	14.4	56.9	56.9	1.1	.3	31
10.5	-	-	-	-	89.4	17.6	17.6	71.0	71.0	.3	.4	32
44	**35**	**36**	**33**	**30**	**53**	**43**	**75+**	**67**	**75+**	**29**	**27**	**33**
137.8	86.4	65.5	16.7	8.2	282.0	95.7	...	103.8	...	44.0	38.4	34
29.8	2.2	1.5	-	.4	161.8	32.0	32.0	127.9	127.9	1.6	.3	35
8.2	-	-	-	-	1.4	...	...	...	...	.7	.7	36
...	...	...	...	...	359.4	127.7	32.0	231.7	127.9	...	...	37
82.9	26.0	22.8	2.8	.8	65.2	...	...	...	...	35.0	30.1	38
51.7	33.6	24.7	6.6	4.2	12.4	...	...	...	...	8.0	4.3	39
22.0	14.8	9.7	4.1	1.1	7.5	...	...	...	...	2.5	5.0	40
9.4	7.2	6.1	1.0	1.4	.7	...	...	...	...	.7	-	41
6.9	5.3	2.5	1.7	1.0	-	...	...	...	...	-	-	42
3.0	1.8	1.2	.5	-	-	...	...	...	...	-	-	43
2.6	**3.0**	**2.9**	**3.3**	**3.3**	**1.5-**	**...**	**...**	**...**	**...**	**2.2**	**2.2**	**44**
.7	.7	.7	-	-	6.7	4.3	.8	2.4	1.0	-	-	45
1.0	1.0	1.0	-	-	26.8	12.8	.7	13.3	6.1	.7	-	46
6.9	3.8	3.5	.3	.3	137.0	44.0	12.8	80.7	45.1	6.3	6.0	47
42.3	26.6	18.7	5.1	3.8	103.6	27.9	4.7	52.3	26.9	13.8	9.6	48
45.9	20.6	15.2	4.0	3.4	72.2	17.1	3.3	33.1	19.6	10.6	11.4	49
33.5	14.3	9.6	4.0	1.1	50.6	9.6	2.7	28.3	18.7	7.8	4.9	50
23.8	10.1	7.7	2.4	-	29.3	6.1	3.0	14.6	6.6	4.1	4.5	51
13.7	7.6	7.2	.5	-	10.4	4.2	3.1	2.9	.8	1.4	2.0	52
4.0	2.0	1.5	.5	-	4.1	.4	.4	1.6	1.2	.9	1.2	53
4.1	2.0	2.0	-	-	4.4	1.3	.4	2.5	1.8	.7	-	54
5.3	**5.1**	**5.1**	**5.2**	**4.6**	**4.0**	**3.6**	**3.9**	**3.9**	**3.9**	**4.7**	**4.9**	**55**
103.2	36.3	32.0	3.9	.8	415.4	123.4	31.2	229.3	126.9	33.6	29.1	56
67.9	48.9	32.7	12.6	7.2	29.8	4.3	.8	2.4	1.0	12.7	10.4	57
4.0	2.7	1.7	.2	.7	-	-	-	-	-	-	-	58
.7	.7	.7	-	-	-	-	-	-	-	-	-	59

Table 1-2. Financial Characteristics by Family Type—Occupied Units

[Numbers in thousands. ... means not applicable or sample too small. - means zero or rounds to zero.]

	Characteristics	All households	Family households										
				Married couple					Male householder, no wife present				
					With own children under 18					With own children under 18			
						Race of householder					Race of householder		
			Total	Total	Total	White	Black	Hhldr of Hispanic origin	Total	Total	White	Black	Hhldr of Hispanic origin
1	**Total**	**1 487.9**	**1 042.7**	**819.3**	**383.1**	**358.0**	**16.8**	**10.6**	**47.5**	**15.6**	**14.6**	**.9**	**-**
	Household Income												
2	Less than $5,000	75.3	28.5	6.9	2.3	2.3	-	.3	1.4	.7	.7	-	-
3	$5,000 to $9,999	157.7	57.9	28.9	6.5	5.3	.8	2.6	1.9	-	-	-	-
4	$10,000 to $14,999	110.9	62.7	41.0	11.0	6.2	2.8	1.1	4.6	1.9	1.6	.3	-
5	$15,000 to $19,999	132.6	84.3	56.6	18.1	16.6	1.1	.4	4.4	-	-	-	-
6	$20,000 to $24,999	158.5	101.5	71.5	30.1	28.7	1.4	.5	5.8	1.2	.6	.7	-
7	$25,000 to $29,999	124.6	91.7	71.7	34.0	30.5	2.1	.7	4.5	.6	.6	-	-
8	$30,000 to $34,999	131.6	106.1	84.6	47.7	42.9	2.6	2.1	6.3	3.5	3.5	-	-
9	$35,000 to $39,999	109.1	87.3	74.7	43.2	41.9	1.4	1.0	4.1	1.8	1.8	-	-
10	$40,000 to $49,999	159.7	135.2	118.5	65.3	62.3	2.2	1.1	5.3	2.5	2.5	-	-
11	$50,000 to $59,999	109.3	92.5	84.0	41.4	39.4	1.6	.4	3.1	1.2	1.2	-	-
12	$60,000 to $79,999	112.4	100.3	90.6	44.4	44.0	.4	.4	3.2	.8	.8	-	-
13	$80,000 to $99,999	52.0	46.0	43.4	18.4	17.9	-	-	1.4	.4	.4	-	-
14	$100,000 to $119,999	23.8	21.1	21.1	9.8	9.4	.4	-	-	-	-	-	-
15	$120,000 or more	30.2	27.5	25.9	10.7	10.7	-	-	1.2	.8	.8	-	-
16	**Median**	**29 367**	**34 463**	**38 244**	**39 823**	**40 747**	**30 349**	**27 375**	**30 750**	**34 754**	**35 783**	**...**	**...**
	As percent of poverty level:												
17	Less than 50 percent	31.4	20.7	7.6	3.6	3.6	-	1.3	.7	.4	.4	-	-
18	50 to 99	94.7	47.5	15.2	9.1	5.1	2.0	1.8	2.6	.3	.3	-	-
19	100 to 149	116.1	49.0	31.0	11.2	9.3	1.9	1.4	1.3	.9	.9	-	-
20	150 to 199	114.4	74.3	56.4	28.0	25.0	1.5	.4	4.4	1.2	1.0	.3	-
21	200 percent or more	1 131.2	851.2	709.1	331.2	315.0	11.3	5.8	38.4	12.7	12.1	.7	-
	Monthly Housing Costs												
22	Less than $100	16.0	6.2	.4	-	-	-	-	-	-	-	-	-
23	$100 to $199	90.3	29.1	13.2	2.7	2.3	-	.8	1.9	.8	.8	-	-
24	$200 to $249	88.7	51.4	36.3	3.4	2.6	.8	.3	3.9	.3	.3	-	-
25	$250 to $299	108.1	73.7	56.8	9.4	8.2	1.2	.3	2.8	.6	-	.6	-
26	$300 to $349	112.4	75.2	54.6	12.9	12.1	.3	.9	5.3	1.1	1.1	-	-
27	$350 to $399	104.8	74.2	59.4	23.4	19.5	2.4	1.2	1.1	.8	.8	-	-
28	$400 to $449	119.7	84.3	64.4	25.0	22.2	2.3	1.3	2.0	1.1	.8	.3	-
29	$450 to $499	118.6	86.7	66.8	33.3	32.3	.8	.8	4.2	.4	.4	-	-
30	$500 to $599	188.4	137.3	101.6	52.3	47.2	3.3	1.3	10.3	4.0	4.0	-	-
31	$600 to $699	133.9	103.0	83.7	54.1	51.3	2.1	.6	4.2	2.3	2.3	-	-
32	$700 to $799	82.6	58.6	48.6	27.9	26.3	1.2	-	2.7	.4	.4	-	-
33	$800 to $899	58.3	45.8	37.6	23.1	22.3	-	.9	1.6	.3	.3	-	-
34	$900 to $999	47.5	37.4	33.1	22.3	21.3	.4	-	1.1	.4	.4	-	-
35	$1,000 to $1,249	68.3	55.9	51.2	31.2	29.6	1.2	.4	1.2	.4	.4	-	-
36	$1,250 to $1,499	34.6	29.9	27.8	15.0	15.0	-	.8	.8	.4	.4	-	-
37	$1,500 or more	24.3	21.4	20.2	13.3	13.3	-	-	.8	.8	.8	-	-
38	No cash rent	18.7	11.9	9.0	4.2	4.2	-	.3	.8	-	-	-	-
39	Mortgage payment not reported	72.7	60.7	54.5	29.6	28.3	.8	.8	2.8	1.6	1.6	-	-
40	**Median (excludes no cash rent)**	**475**	**503**	**526**	**623**	**632**	**507**	**447**	**507**	**549**	**561**	**...**	**...**
	Monthly Housing Costs as Percent of Income												
41	Less than 5 percent	23.1	19.7	17.7	4.4	4.4	-	-	-	-	-	-	-
42	5 to 9 percent	136.5	120.7	107.8	32.5	32.1	-	-	2.8	.7	.7	-	-
43	10 to 14 percent	220.4	178.9	150.7	64.6	59.8	4.2	1.7	8.4	3.2	3.2	-	-
44	15 to 19 percent	213.3	160.3	125.5	65.1	61.0	2.6	1.8	11.7	3.6	3.2	.4	-
45	20 to 24 percent	200.8	134.3	106.7	54.0	50.5	2.4	.7	6.9	3.0	3.0	-	-
46	25 to 29 percent	173.7	112.8	89.2	48.8	45.8	2.3	.4	4.2	1.5	1.0	.6	-
47	30 to 34 percent	116.8	73.3	57.0	28.7	25.3	1.9	1.4	2.8	-	-	-	-
48	35 to 39 percent	67.3	45.4	32.2	18.5	16.5	1.5	-	2.6	.4	.4	-	-
49	40 to 49 percent	77.9	42.4	27.1	13.7	13.0	.3	.7	1.9	.4	.4	-	-
50	50 to 59 percent	43.0	21.0	12.4	6.9	6.1	.4	.7	.7	.4	.4	-	-
51	60 to 69 percent	31.7	15.7	10.6	4.8	3.6	.4	1.0	-	-	-	-	-
52	70 percent or more	85.4	43.0	18.3	7.0	7.0	-	1.0	1.5	.7	.7	-	-
53	Zero or negative income	7.7	3.1	1.2	.4	.4	-	-	.3	-	-	-	-
54	No cash rent	18.7	11.9	9.0	4.2	4.2	-	.3	.8	-	-	-	-
55	Mortgage payment not reported	71.6	60.2	54.1	29.6	28.3	.8	.8	2.8	1.6	1.6	-	-
56	**Median (excludes 3 previous lines)**	**23**	**20**	**19**	**21**	**21**	**23**	**30**	**20**	**19**	**19**	**...**	**...**
	OWNER OCCUPIED UNITS												
57	**Total**	**864.2**	**718.8**	**610.1**	**283.0**	**274.2**	**5.6**	**2.3**	**30.8**	**10.9**	**10.9**	**-**	**-**
	Value												
58	Less than $10,000	2.4	1.7	1.7	1.7	.8	.8	-	-	-	-	-	-
59	$10,000 to $19,999	10.3	8.0	7.3	5.3	5.0	.4	-	-	-	-	-	-
60	$20,000 to $29,999	9.2	6.8	5.2	3.3	2.5	.8	-	.4	.4	.4	-	-
61	$30,000 to $39,999	11.0	7.8	5.7	-	-	-	-	1.7	-	-	-	-
62	$40,000 to $49,999	22.1	14.4	11.6	5.5	3.7	1.4	-	.8	-	-	-	-
63	$50,000 to $59,999	26.8	22.4	16.0	5.7	4.3	1.0	.4	1.5	-	-	-	-
64	$60,000 to $69,999	39.2	29.3	21.6	6.3	6.3	-	-	1.6	.9	.9	-	-
65	$70,000 to $79,999	63.8	50.6	42.1	17.7	17.2	.4	-	3.2	.8	.8	-	-
66	$80,000 to $99,999	135.1	108.1	89.5	35.7	35.3	-	.3	4.9	2.0	2.0	-	-
67	$100,000 to $119,999	127.7	107.4	90.7	38.2	38.2	-	-	4.3	1.5	1.5	-	-
68	$120,000 to $149,999	158.3	136.6	117.1	56.5	55.7	-	.8	6.0	2.3	2.3	-	-
69	$150,000 to $199,999	138.4	119.3	107.6	54.0	52.7	.4	.4	4.4	1.9	1.9	-	-
70	$200,000 to $249,999	62.4	56.0	47.3	26.9	26.5	.4	.4	.8	.4	.4	-	-
71	$250,000 to $299,999	30.7	26.4	24.6	15.3	15.3	-	-	.7	.4	.4	-	-
72	$300,000 or more	26.9	24.0	22.1	11.1	10.7	-	-	.4	.4	.4	-	-
73	**Median**	**117 573**	**120 648**	**123 482**	**131 837**	**132 824**	**...**	**...**	**105 668**	**118 859**	**118 859**	**...**	**...**

Family households—Con.					Nonfamily households							
Female householder, no husband present												
	With own children under 18					Living alone				Other nonfamily		
		Race of householder				Male		Female				
Total	Total	White	Black	Hhldr of Hispanic origin	Total	Total	65 and over	Total	65 and over	Male	Female	
175.9	**88.6**	**87.0**	**16.7**	**8.6**	**445.2**	**127.7**	**32.0**	**231.7**	**127.9**	**46.3**	**39.5**	**1**
20.2	15.6	10.4	3.4	2.9	46.8	6.3	2.9	38.3	26.4	1.0	1.1	2
27.0	18.5	12.8	4.2	3.6	99.9	22.5	14.5	74.5	61.4	1.2	1.7	3
17.1	10.7	6.4	3.2	1.0	48.2	15.4	5.6	28.4	16.2	2.6	1.8	4
23.2	12.6	11.0	1.2	.3	48.3	15.3	2.5	27.2	10.5	3.3	2.6	5
24.2	10.5	8.3	2.1	-	57.0	20.2	1.8	29.5	9.3	3.9	3.4	6
15.5	4.4	4.4	-	-	32.9	14.0	1.2	11.4	2.2	3.6	3.9	7
15.1	6.8	5.2	1.6	-	25.6	7.6	-	10.1	.8	2.6	5.3	8
8.5	1.9	1.6	.3	.3	21.8	6.1	-	4.3	-	6.4	4.9	9
11.4	2.8	2.4	.4	-	24.6	10.6	1.6	3.8	.3	4.9	5.3	10
5.4	2.3	1.9	.4	.4	16.8	3.8	.4	3.4	.4	5.7	4.0	11
6.6	2.0	2.0	-	-	12.0	2.8	1.2	.6	-	4.8	3.8	12
1.2	.4	.4	-	-	6.0	.7	-	-	-	3.9	1.4	13
-	-	-	-	-	2.7	1.9	.3	-	-	.8	-	14
.5	-	-	-	-	2.7	.4	-	.3	.3	1.5	.4	15
20 082	**14 729**	**16 737**	**11 304**	**6 885**	**17 871**	**21 065**	**9 525**	**10 531**	**8 056**	**38 884**	**35 018**	**16**
12.4	9.9	5.5	3.3	2.2	10.7	2.6	.8	7.1	2.2	.7	.4	17
29.6	23.8	17.5	3.9	4.4	47.2	6.6	2.5	37.9	26.4	1.1	1.6	18
16.6	8.9	5.2	2.3	1.0	67.1	16.0	11.6	48.3	42.9	1.6	1.2	19
13.5	8.5	6.1	2.4	-	40.1	9.0	4.0	27.4	18.5	2.4	1.4	20
103.7	37.5	32.7	4.8	1.0	280.0	93.5	13.2	111.0	37.9	40.5	34.9	21
5.8	4.8	2.6	1.1	.8	9.7	1.9	.6	7.4	5.1	-	.4	22
14.0	9.8	6.4	2.6	1.4	61.2	13.6	8.1	47.2	38.1	.1	.3	23
11.2	3.7	1.6	1.7	.7	37.3	9.1	3.2	26.5	20.3	1.4	.4	24
14.0	3.1	2.7	.4	.3	34.4	10.4	3.9	21.8	12.1	1.1	1.1	25
15.3	5.0	3.8	.4	.4	37.1	15.4	7.1	20.5	10.8	1.0	.3	26
13.7	5.6	5.3	.4	.3	30.6	10.7	1.2	17.7	6.3	1.4	.7	27
17.9	9.2	6.8	1.5	1.9	35.4	12.1	1.9	17.7	5.5	2.2	3.3	28
15.7	10.0	9.1	.9	.6	32.0	10.0	1.8	15.5	7.7	3.5	3.0	29
25.4	16.8	14.1	1.6	1.8	51.1	14.6	.7	19.6	6.2	9.0	7.9	30
15.1	6.7	3.6	3.2	-	30.8	7.3	-	9.5	2.5	8.2	5.8	31
7.3	3.7	3.0	.8	-	24.1	4.5	.3	8.2	5.0	5.5	5.9	32
6.6	3.9	3.2	.8	-	12.4	2.6	.4	2.5	-	3.2	4.2	33
3.1	1.6	1.2	.4	-	10.1	2.6	.7	3.3	1.7	2.8	1.4	34
3.5	1.4	1.4	-	-	12.4	3.9	.4	2.7	1.2	3.8	2.0	35
1.3	.3	.3	-	-	4.8	1.4	-	1.1	.4	1.4	.9	36
.4	.4	.4	-	-	2.9	1.5	.1	1.1	.8	.3	-	37
2.1	.4	.4	-	.4	6.8	1.8	-	4.2	3.4	.4	.4	38
3.3	2.1	1.2	.8	-	12.0	4.2	1.6	5.3	.7	1.2	1.4	39
431	**459**	**469**	**439**	**403**	**404**	**398**	**293**	**320**	**246**	**634**	**623**	**40**
2.0	.7	.7	-	-	3.4	1.9	.3	1.0	.7	.4	-	41
10.1	2.7	2.4	-	-	15.7	6.4	2.0	5.1	1.1	3.1	1.1	42
19.8	5.0	4.3	.4	.7	41.6	14.3	2.9	10.5	4.5	10.6	6.2	43
23.1	8.0	5.4	2.6	.3	53.0	15.7	1.2	18.7	6.2	8.5	10.1	44
20.8	8.9	5.8	2.6	1.1	66.5	18.2	2.5	34.1	17.5	7.0	7.2	45
19.4	10.8	9.7	1.2	-	60.9	20.8	5.7	31.5	17.6	5.0	3.7	46
13.5	8.7	6.9	1.4	.6	43.6	11.6	2.7	25.7	12.1	3.3	3.0	47
10.5	5.9	4.5	1.1	.4	21.9	4.5	1.2	17.2	12.1	.3	-	48
13.4	9.0	6.1	1.9	.7	35.5	10.1	5.1	22.7	13.4	1.3	1.4	49
8.0	4.3	3.3	.6	1.0	22.0	6.1	2.5	12.4	8.7	2.4	1.1	50
5.2	2.7	2.1	.6	.3	15.9	3.9	1.8	11.2	8.5	-	.8	51
23.2	18.1	13.5	3.0	3.1	42.4	7.3	2.1	30.5	20.9	1.8	2.8	52
1.6	1.2	.7	.5	-	4.6	1.1	.4	2.0	.4	1.1	.3	53
2.1	.4	.4	-	.4	6.8	1.8	-	4.2	3.4	.4	.4	54
3.3	2.1	1.2	.8	-	11.3	3.8	1.6	5.0	.7	1.2	1.4	55
27	**34**	**33**	**33**	**53**	**28**	**26**	**31**	**32**	**36**	**20**	**21**	**56**
77.9	**26.6**	**23.4**	**3.2**	**.4**	**145.5**	**41.1**	**14.5**	**87.3**	**50.0**	**13.4**	**3.7**	**57**
-	-	-	-	-	.7	.7	-	-	-	-	-	58
.7	.4	-	.4	-	2.3	1.6	.4	.4	.4	.4	-	59
1.2	-	-	-	-	2.4	1.6	.7	.4	-	.3	-	60
.4	.4	-	.4	-	3.2	.8	.4	2.0	1.7	.4	-	61
2.0	.8	.4	.4	-	7.7	2.7	1.5	4.2	2.8	.5	.3	62
4.9	1.9	1.2	.7	-	4.4	.3	-	3.6	2.7	-	.5	63
6.0	2.2	2.2	-	.4	9.9	1.3	.8	7.9	5.0	.6	-	64
5.3	1.2	1.2	-	-	13.2	4.4	1.7	7.7	5.2	1.1	-	65
13.6	4.8	4.8	-	-	27.0	6.9	2.1	16.5	10.0	2.0	1.6	66
12.4	2.4	1.1	1.3	-	20.3	4.8	2.0	13.4	6.3	2.1	-	67
13.5	4.3	4.3	-	-	21.7	5.2	1.2	14.0	5.6	2.0	.4	68
7.3	3.8	3.8	-	-	19.1	6.1	2.5	10.8	5.4	1.8	.5	69
7.8	2.7	2.7	-	-	6.4	2.6	.8	2.0	1.2	1.8	-	70
1.2	.4	.4	-	-	4.2	1.1	.4	2.7	2.0	-	.4	71
1.5	1.1	1.1	-	-	2.9	.8	.1	1.7	1.7	.4	-	72
107 796	**112 498**	**124 944**	...	...	**101 820**	**100 629**	**97 681**	**101 353**	**94 388**	**113 026**	...	**73**

Table 1-3. Housing Quality by Family Type—Occupied Units

[Numbers in thousands. ... means not applicable or sample too small. - means zero or rounds to zero.]

	Characteristics	All households	Family households										
				Married couple					Male householder, no wife present				
					With own children under 18					With own children under 18			
						Race of householder					Race of householder		
			Total	Total	Total	White	Black	Hhldr of Hispanic origin	Total	Total	White	Black	Hhldr of Hispanic origin
1	**Total**	**1 487.9**	**1 042.7**	**819.3**	**383.1**	**358.0**	**16.8**	**10.6**	**47.5**	**15.6**	**14.6**	**.9**	-
	Water Supply Stoppage												
2	With hot and cold piped water	1 485.2	1 042.7	819.3	383.1	358.0	16.8	10.6	47.5	15.6	14.6	.9	-
3	No stoppage in last 3 months	1 411.9	992.0	780.4	361.3	336.8	16.2	9.9	45.1	14.8	13.9	.9	-
4	With stoppage in last 3 months	56.5	40.7	32.2	19.8	19.2	.6	.8	1.7	.4	.4	-	-
5	No stoppage lasting 6 hours or more	17.4	10.1	8.9	5.1	4.8	.3	-	.3	-	-	-	-
6	1 time lasting 6 hours or more	25.4	21.1	16.8	10.8	10.8	-	.5	1.0	.4	.4	-	-
7	2 times	5.4	4.3	3.6	1.7	1.7	-	-	-	-	-	-	-
8	3 times	1.7	1.0	.3	-	-	-	-	.4	-	-	-	-
9	4 times or more	1.4	1.4	1.1	.7	.7	-	-	-	-	-	-	-
10	Number of times not reported	5.2	2.7	1.5	1.5	1.2	.3	.3	-	-	-	-	-
11	Stoppage not reported	16.7	10.0	6.7	2.0	2.0	-	-	.7	.3	.3	-	-
	Flush Toilet Breakdowns												
12	With one or more flush toilets	1 482.9	1 042.7	819.3	383.1	358.0	16.8	10.6	47.5	15.6	14.6	.9	-
13	With at least one working toilet at all times in last 3 months	1 411.7	986.6	778.0	359.5	338.7	13.8	9.4	44.8	14.9	14.2	.7	-
14	None working some time in last 3 months	67.8	52.9	36.9	22.4	18.1	3.0	.5	2.3	.7	.4	.3	-
15	No breakdowns lasting 6 hours or more	21.0	15.8	12.5	5.3	3.4	1.3	-	.7	-	-	-	-
16	1 time lasting 6 hours or more	34.6	27.4	19.9	11.9	10.4	.8	.5	.9	.4	.4	-	-
17	2 times	2.9	2.5	1.8	1.4	1.0	.4	-	-	-	-	-	-
18	3 times	1.5	1.2	.3	-	-	-	-	-	-	-	-	-
19	4 times or more	1.7	1.3	.7	.7	.7	-	-	.4	-	-	-	-
20	Number of times not reported	6.1	4.8	3.7	3.0	2.6	.4	-	.3	.3	-	.3	-
21	Breakdowns not reported	3.5	3.2	2.4	1.2	1.2	-	.8	.5	-	-	-	-
	Sewage Disposal Breakdowns												
22	With public sewer	1 147.7	756.4	570.3	244.1	219.4	16.3	9.4	39.2	12.1	11.2	.9	-
23	No breakdowns in last 3 months	1 133.1	747.1	563.2	241.4	217.0	16.3	9.4	38.7	12.1	11.2	.9	-
24	With breakdowns in last 3 months	14.6	9.4	7.1	2.7	2.4	-	-	.4	-	-	-	-
25	No breakdowns lasting 6 hours or more	4.6	3.6	3.2	.3	.3	-	-	-	-	-	-	-
26	1 time lasting 6 hours or more	8.0	4.5	3.5	2.0	1.7	-	-	-	-	-	-	-
27	2 times	1.3	.9	.4	.4	.4	-	-	-	-	-	-	-
28	3 times	.3	-	-	-	-	-	-	-	-	-	-	-
29	4 times or more	.4	.4	-	-	-	-	-	.4	-	-	-	-
30	With septic tank or cesspool	339.9	286.3	249.1	139.0	138.6	.4	1.2	8.3	3.4	3.4	-	-
31	No breakdowns in last 3 months	329.0	277.0	241.2	133.3	132.9	.4	.8	7.9	3.0	3.0	-	-
32	With breakdowns in last 3 months	10.8	9.3	7.8	5.7	5.7	-	.5	.4	.4	.4	-	-
33	No breakdowns lasting 6 hours or more	4.0	3.2	3.2	2.0	2.0	-	-	-	-	-	-	-
34	1 time lasting 6 hours or more	6.2	5.8	4.6	3.8	3.8	-	.5	.4	.4	.4	-	-
35	2 times	-	-	-	-	-	-	-	-	-	-	-	-
36	3 times	-	-	-	-	-	-	-	-	-	-	-	-
37	4 times or more	.7	.3	-	-	-	-	-	-	-	-	-	-
	Heating Problems												
38	With heating equipment and occupied last winter	1 378.4	984.4	772.7	357.8	334.4	15.1	9.0	46.3	14.7	13.8	.9	-
39	Not uncomfortably cold for 24 hours or more last winter	1 267.7	904.0	720.8	331.2	311.0	12.3	7.9	42.5	12.5	11.9	.6	-
40	Uncomfortably cold for 24 hours or more last winter[1]	109.6	79.6	51.2	26.6	23.3	2.8	1.1	3.8	2.3	1.9	.4	-
41	Equipment breakdowns	47.0	32.0	19.4	9.9	7.4	2.1	.8	1.1	.3	.3	-	-
42	No breakdowns lasting 6 hours or more	3.0	2.3	1.9	.4	-	-	-	-	-	-	-	-
43	1 time lasting 6 hours or more	23.6	16.6	10.1	4.6	4.3	.3	.8	.3	.3	.3	-	-
44	2 times	7.8	4.4	3.3	2.6	1.7	1.0	-	-	-	-	-	-
45	3 times	5.5	3.6	.7	-	-	-	-	.8	-	-	-	-
46	4 times or more	4.6	3.6	2.3	1.2	.7	.4	-	-	-	-	-	-
47	Number of times not reported	2.5	1.5	1.1	1.1	.6	.4	-	-	-	-	-	-
48	Other causes	74.1	53.3	35.0	18.4	16.8	1.1	.7	3.2	1.9	1.6	.4	-
49	Utility interruption	24.3	20.0	15.5	8.0	8.0	-	-	.8	.4	.4	-	-
50	Inadequate heating capacity	15.2	9.8	5.9	3.7	2.6	.7	-	.7	.7	.4	.4	-
51	Inadequate insulation	8.6	6.1	3.2	1.9	1.8	-	.7	.4	.4	.4	-	-
52	Other	24.9	16.8	10.4	4.8	4.3	.4	-	1.2	.4	.4	-	-
53	Not reported	1.1	.7	-	-	-	-	-	-	-	-	-	-
54	Reason for discomfort not reported	1.7	.7	.7	.7	.7	-	-	-	-	-	-	-
55	Discomfort not reported	1.1	.7	.7	-	-	-	-	-	-	-	-	-
	Selected Deficiencies[1]												
56	Signs of rats in last 3 months	30.2	20.6	11.8	6.8	1.8	2.8	.8	.9	-	-	-	-
57	Holes in floors	20.8	13.9	9.7	6.5	5.4	.8	-	.4	-	-	-	-
58	Open cracks or holes (interior)	81.4	58.3	38.8	20.5	16.9	2.3	.7	3.1	.7	.7	-	-
59	Broken plaster or peeling paint (interior)	80.7	52.8	36.3	19.7	16.8	2.1	.7	3.0	1.0	1.0	-	-
60	No electrical wiring	-	-	-	-	-	-	-	-	-	-	-	-
61	Exposed wiring	17.5	8.9	7.3	5.5	5.2	-	.7	.8	-	-	-	-
62	Rooms without electric outlets	33.3	22.9	16.5	8.1	7.1	1.1	.3	2.2	.7	.7	-	-
	Selected Amenities[1]												
63	Porch, deck, balcony, or patio	993.4	750.2	607.7	288.0	271.7	11.7	6.4	31.8	10.4	10.1	.4	-
64	Not reported	1.1	.7	.3	-	-	-	-	-	-	-	-	-
65	Telephone available	1 409.5	994.4	784.8	367.0	342.7	16.0	10.0	45.8	13.9	13.5	.4	-
66	Usable fireplace	504.5	425.9	374.2	184.7	180.0	1.8	2.3	11.7	4.3	4.3	-	-
67	Separate dining room	733.8	590.9	490.9	227.3	216.9	7.4	2.7	25.1	9.0	8.7	.3	-
68	With 2 or more living rooms or recreation rooms, etc.	584.9	493.5	431.0	211.0	204.1	4.5	3.4	16.5	6.6	6.6	-	-
69	Garage or carport included with home	560.4	457.7	391.3	187.2	183.1	2.5	2.1	20.6	7.8	7.8	-	-
70	Not included	923.4	582.4	425.9	195.1	174.1	14.3	8.6	26.9	7.7	6.8	.9	-
71	Offstreet parking included	691.2	459.7	349.6	160.3	149.2	6.5	5.6	19.1	6.0	5.7	.3	-
72	Offstreet parking not included	7.3	4.7	2.6	1.1	1.1	-	-	.3	-	-	-	-
73	Garage or carport not reported	4.0	2.5	2.2	.7	.7	-	-	-	-	-	-	-

Family households—Con.					Nonfamily households							
Female householder, no husband present												
	With own children under 18					Living alone				Other nonfamily		
		Race of householder				Male		Female				
Total	Total	White	Black	Hhldr of Hispanic origin	Total	Total	65 and over	Total	65 and over	Male	Female	
175.9	**88.6**	**67.0**	**16.7**	**8.6**	**445.2**	**127.7**	**32.0**	**231.7**	**127.9**	**46.3**	**39.5**	1
175.9	88.6	67.0	16.7	8.6	442.5	125.6	32.0	231.1	127.9	46.3	39.5	2
166.5	83.7	63.4	15.8	8.3	419.9	119.4	30.8	219.6	121.4	43.5	37.5	3
6.7	3.3	2.6	.4	.3	15.8	4.8	.8	7.2	4.7	2.5	1.3	4
.8	.3	.3	-	-	7.3	2.3	.8	3.4	2.7	.3	1.3	5
3.3	1.8	1.8	-	-	4.3	.4	-	2.4	1.0	1.5	-	6
.7	.4	-	.4	-	1.1	.3	-	.3	-	.4	-	7
.3	-	-	-	-	.7	.4	-	-	-	.3	-	8
.3	.3	-	-	.3	-	-	-	-	-	-	-	9
1.2	.4	.4	-	-	2.4	1.4	-	1.1	1.1	-	-	10
2.6	1.6	1.1	.5	-	6.7	1.4	.4	4.3	1.8	.3	.7	11
175.9	88.6	67.0	16.7	8.6	440.3	124.4	32.0	230.0	126.9	46.3	39.5	12
												13
163.8	80.7	61.5	15.1	7.3	425.1	120.8	31.1	223.5	122.6	43.5	37.3	
11.8	8.0	5.5	1.6	1.3	14.8	3.3	.9	6.5	4.3	2.8	2.2	14
2.6	1.5	1.1	.4	-	5.3	1.1	-	2.5	2.3	.3	1.3	15
6.7	4.4	3.1	.8	.4	7.2	1.5	.8	3.1	1.6	1.7	.9	16
.7	.3	-	-	.3	.4	-	-	-	-	.4	-	17
.9	.9	.5	.4	.5	.3	-	-	-	-	.3	-	18
.1	.1	-	-	.1	.4	-	-	.4	.4	-	-	19
.8	.8	.8	-	-	1.3	.7	-	.5	-	.1	-	20
.3	-	-	-	-	.3	.3	-	-	-	-	-	21
147.0	74.3	53.5	15.9	8.2	391.3	113.4	29.8	201.6	108.8	38.4	37.9	22
145.2	72.8	52.4	15.5	8.2	386.1	112.0	29.8	198.8	106.8	38.1	37.1	23
1.8	1.5	1.1	.5	-	5.2	1.4	-	2.8	2.0	.3	.7	24
.4	.4	.4	-	-	1.0	-	-	1.0	1.0	-	-	25
1.0	.6	.6	-	-	3.6	1.1	-	1.8	1.0	.3	.3	26
.5	.5	-	.5	-	.4	-	-	-	-	-	.4	27
-	-	-	-	-	.3	.3	-	-	-	-	-	28
-	-	-	-	-	-	-	-	-	-	-	-	29
28.9	14.3	13.5	.8	.4	53.6	14.3	2.2	29.8	19.1	7.9	1.6	30
27.8	14.3	13.5	.8	.4	52.1	14.3	2.2	29.0	18.7	7.1	1.6	31
1.1	-	-	-	-	1.5	-	-	.8	.4	.8	-	32
-	-	-	-	-	.8	-	-	-	-	.8	-	33
.8	-	-	-	-	.4	-	-	.4	-	-	-	34
-	-	-	-	-	-	-	-	-	-	-	-	35
-	-	-	-	-	-	-	-	-	-	-	-	36
.3	-	-	-	-	.4	-	-	.4	.4	-	-	37
												38
165.4	81.1	61.2	15.8	7.9	394.1	111.4	30.8	217.6	124.1	36.2	28.9	
												39
140.8	64.8	50.1	11.8	5.2	363.7	106.5	29.7	201.1	114.7	32.6	23.8	
												40
24.6	16.3	11.1	4.0	2.6	30.0	4.9	1.1	16.2	9.0	3.6	5.3	
11.5	7.2	2.7	3.4	1.5	15.0	1.9	.4	7.6	3.6	2.1	3.5	41
.3	-	-	-	-	.7	-	-	.7	.3	-	-	42
6.2	3.7	2.0	.9	.4	7.0	.7	-	4.1	1.5	.4	1.8	43
1.1	1.1	.3	.7	.3	3.4	.4	-	.7	.7	.9	1.4	44
2.2	1.6	.4	.9	.7	1.8	-	-	1.5	.8	.3	-	45
1.3	.5	-	.5	-	1.1	.4	.4	.3	-	-	.3	46
.4	.4	-	.4	-	1.0	.3	-	.3	.3	.4	-	47
15.1	10.7	9.2	1.1	1.2	20.8	4.2	1.1	10.9	6.9	3.0	2.8	48
3.6	1.3	.9	.4	-	4.3	1.6	.7	2.8	1.9	-	-	49
3.2	2.2	2.1	.1	.8	5.4	.7	-	3.1	2.0	.4	1.2	50
2.5	2.2	2.2	-	.4	2.5	.8	.4	.6	.3	1.1	-	51
5.1	4.3	3.3	.6	-	8.2	.8	-	4.4	2.6	1.4	1.6	52
.7	.7	.7	-	-	.4	.4	-	-	-	-	-	53
-	-	-	-	-	1.0	-	-	.6	.3	-	.4	54
-	-	-	-	-	.3	-	-	.3	.3	-	-	55
8.0	5.4	1.5	2.8	2.7	9.6	2.0	-	5.6	2.0	1.3	.7	56
3.8	2.9	2.4	-	.4	6.9	1.4	-	2.8	.8	1.2	1.5	57
16.4	10.7	6.9	3.4	1.2	23.2	6.8	.7	8.5	4.1	3.3	4.5	58
13.5	7.7	4.7	2.6	1.2	27.9	7.1	1.4	11.9	6.2	4.5	4.5	59
-	-	-	-	-	-	-	-	-	-	-	-	60
.8	.4	.4	-	-	8.5	2.2	.4	3.4	2.1	1.9	1.0	61
4.3	3.0	2.3	.7	1.2	10.4	1.8	-	4.4	1.9	1.8	2.4	62
110.8	51.3	41.7	6.8	3.9	243.2	64.1	19.3	129.5	75.2	27.0	22.6	63
.3	-	-	-	-	.4	-	-	-	-	.4	-	64
163.8	81.3	62.4	14.4	6.9	415.1	116.0	27.4	216.8	119.2	43.8	38.4	65
39.9	13.3	11.9	1.3	-	78.6	25.2	6.1	35.2	18.9	10.1	8.2	66
75.0	29.9	25.2	4.4	1.2	142.9	32.2	11.0	73.6	42.8	17.5	19.7	67
												68
46.1	19.7	16.9	2.8	-	91.4	23.9	7.6	47.0	25.2	12.4	8.0	
45.8	14.6	13.8	.7	.4	102.7	26.8	8.6	58.9	37.7	11.0	6.0	69
129.7	73.7	52.8	16.0	8.2	341.0	100.1	22.9	172.2	89.5	35.3	33.5	70
91.0	48.8	39.7	6.1	4.5	231.5	65.6	15.3	120.2	66.3	25.2	20.5	71
1.7	1.0	.7	.3	-	2.6	-	-	1.7	.7	.4	.5	72
.4	.4	.4	-	-	1.5	.8	.4	.7	.7	-	-	73

Table 1-3. **Housing Quality by Family Type—Occupied Units**—Con.

[Numbers in thousands. ... means not applicable or sample too small. - means zero or rounds to zero.]

	Characteristics	All households	Family households										
				Married couple					Male householder, no wife present				
					With own children under 18					With own children under 18			
						Race of householder					Race of householder		
			Total	Total	Total	White	Black	Hhldr of Hispanic origin	Total	Total	White	Black	Hhldr of Hispanic origin
	Overall Opinion of Structure												
1	1 (worst)	9.7	6.6	3.6	2.0	.7	1.0	-	-	-	-	-	-
2	2	6.8	5.1	3.8	2.6	1.9	.3	.8	.3	-	-	-	-
3	3	5.4	2.5	1.5	.3	.3	-	-	-	-	-	-	-
4	4	14.8	10.2	6.4	3.5	2.8	.3	-	.7	.3	.3	-	-
5	5	85.4	59.5	38.9	20.2	17.4	2.8	1.0	4.5	1.6	1.6	-	-
6	6	63.9	38.7	25.7	11.8	10.3	.5	.3	2.1	1.4	1.4	-	-
7	7	147.0	95.9	71.0	42.8	39.9	1.9	1.0	6.4	2.6	2.6	.3	-
8	8	306.5	212.5	167.3	89.5	82.4	3.8	3.5	8.6	3.2	2.8	.4	-
9	9	179.0	136.0	116.4	63.7	62.6	.8	1.9	3.0	1.8	1.8	-	-
10	10 (best)	661.5	471.0	381.7	146.2	139.3	5.5	2.2	21.6	4.1	4.1	-	-
11	Not reported	7.8	4.8	3.2	.4	.4	-	-	.3	.3	-	.3	-
	Neighborhood Conditions												
12	With neighborhood	1 472.8	1 034.8	814.2	381.8	357.2	16.3	10.6	46.8	15.2	14.6	.6	-
13	No problems	903.2	617.4	484.3	217.5	203.9	7.4	6.7	29.7	8.2	7.8	.4	-
14	With problems[1]	561.7	412.2	325.9	162.0	151.0	8.8	3.9	16.7	7.1	6.8	.3	-
15	Crime	54.4	35.7	22.6	10.8	7.8	2.0	1.1	.9	.5	.5	-	-
16	Noise	151.5	101.7	78.7	33.0	29.7	2.1	1.8	3.0	1.6	1.3	.3	-
17	Traffic	183.0	139.2	117.8	60.3	59.2	1.1	.6	5.0	2.2	2.2	-	-
18	Litter or housing deterioration	60.9	46.3	36.4	19.5	15.9	3.6	1.7	1.7	.5	.5	-	-
19	Poor city or county services	26.8	19.7	13.9	5.9	5.8	-	-	-	-	-	-	-
20	Undesirable commercial, institutional, industrial	27.6	21.6	17.9	8.9	8.1	.8	-	-	-	-	-	-
21	People	169.2	125.6	94.9	42.6	38.5	2.3	1.7	5.7	2.2	2.0	.3	-
22	Other	110.7	78.0	63.1	32.7	31.0	1.7	.5	4.8	2.2	2.2	-	-
23	Type of problem not reported	10.5	8.8	7.1	4.0	3.6	-	.4	.3	.3	.3	-	-
24	Presence of problems not reported	7.9	5.2	4.1	2.3	2.3	-	-	.4	-	-	-	-
	Overall Opinion of Neighborhood												
25	1 (worst)	16.6	12.4	6.8	3.2	1.4	1.3	1.1	.8	-	-	-	-
26	2	15.9	10.4	6.9	4.3	2.9	1.3	.3	.3	.3	.3	-	-
27	3	14.6	10.2	5.4	2.3	2.3	-	.3	.7	.7	.5	.3	-
28	4	22.0	13.6	9.1	5.6	5.1	.4	.5	.3	.3	.3	-	-
29	5	106.5	71.8	50.5	22.0	18.7	2.8	.8	3.7	1.0	1.0	-	-
30	6	71.9	48.0	38.2	17.1	15.0	1.8	.7	1.0	1.0	1.0	-	-
31	7	146.6	98.1	74.3	35.7	34.3	1.1	1.6	4.8	1.8	1.8	-	-
32	8	288.9	208.5	160.9	87.9	82.6	2.9	1.4	10.7	3.9	3.6	.4	-
33	9	162.7	120.5	101.8	53.4	50.6	1.3	.7	3.9	2.0	2.0	-	-
34	10 (best)	627.1	441.4	360.4	150.3	144.2	3.5	3.3	20.5	4.2	4.2	-	-
35	No neighborhood	4.3	2.0	1.2	.4	.4	-	-	-	-	-	-	-
36	Not reported	10.8	5.9	3.9	.9	.3	.5	-	.7	.3	-	.3	-

[1]Figures may not add to total because more than one category may apply to a unit.

Family households—Con.					Nonfamily households							
Female householder, no husband present												
	With own children under 18					Living alone				Other nonfamily		
		Race of householder				Male		Female				
Total	Total	White	Black	Hhldr of Hispanic origin	Total	Total	65 and over	Total	65 and over	Male	Female	
3.1	2.4	2.0	.4	.5	3.0	1.3	.3	1.4	.3	-	.3	1
1.0	.7	.3	.4	-	1.7	1.0	-	.7	.3	-	-	2
1.0	.2	.1	.1	-	2.9	1.1	.4	.3	-	.7	.7	3
3.1	2.1	1.1	.9	.4	4.6	2.1	-	1.5	.4	.4	.5	4
16.1	11.6	7.3	4.2	.8	26.0	7.4	.3	10.8	4.5	4.0	3.7	5
10.9	7.1	4.6	1.2	1.3	25.3	10.4	.7	8.0	2.1	3.8	3.1	6
18.5	11.2	9.2	1.5	.3	51.2	15.2	1.9	15.7	3.8	13.1	7.2	7
36.6	20.4	15.9	3.9	2.4	94.0	31.3	6.2	43.8	20.6	9.4	9.4	8
16.6	7.5	6.8	.7	.3	43.1	9.8	1.6	21.4	9.6	6.1	5.8	9
67.7	24.8	19.4	3.4	2.6	190.5	47.7	20.5	125.4	84.0	8.7	8.7	10
1.3	.6	.3	-	-	3.0	.3	-	2.7	2.0	-	-	11
173.8	87.6	66.3	16.7	8.6	438.0	126.2	31.9	226.6	124.2	45.7	39.5	12
103.5	47.0	36.3	7.7	6.6	285.8	80.0	24.8	162.9	96.6	25.0	17.9	13
69.6	40.2	29.6	9.0	2.1	149.5	44.4	6.7	62.7	27.0	20.8	21.6	14
12.3	8.6	3.4	4.8	.4	18.7	6.6	1.0	8.1	2.2	1.5	2.5	15
20.1	10.3	7.7	1.9	.8	49.8	16.7	3.0	19.4	7.0	6.3	7.4	16
16.4	9.4	9.1	.3	-	43.8	11.5	.6	15.5	8.4	11.2	5.5	17
8.2	4.4	1.9	2.0	.4	14.6	5.0	-	6.6	3.9	1.9	1.1	18
5.8	3.4	2.2	.8	.4	7.1	1.8	.4	3.2	.8	1.1	1.0	19
												20
3.7	1.9	1.1	.7	-	6.1	3.5	1.1	1.0	.7	.8	.8	
25.1	16.8	12.8	3.4	.7	43.6	11.7	2.6	23.9	9.8	3.6	4.4	21
10.2	5.9	4.6	1.2	-	32.7	8.0	1.9	12.1	6.0	4.5	8.1	22
1.4	.8	.8	-	.5	1.7	.3	-	1.0	.7	-	.4	23
.7	.4	.4	-	-	2.7	1.8	.3	.9	.6	-	-	24
4.8	3.0	1.7	.7	1.0	4.3	1.1	.3	2.5	1.0	.3	.3	25
3.2	2.8	2.5	.4	-	5.5	2.0	.7	2.8	1.4	-	.6	26
4.0	3.1	1.1	1.7	.3	4.5	1.8	-	.3	-	1.3	1.1	27
4.1	3.3	2.0	.9	.8	8.4	3.1	1.1	4.6	1.0	.3	.3	28
17.7	8.9	6.1	1.6	1.0	34.7	13.5	2.1	12.4	4.4	4.0	4.8	29
8.7	6.1	4.3	1.8	.4	24.0	7.0	-	7.8	2.9	2.9	6.3	30
19.0	12.0	8.6	2.7	1.3	48.5	18.6	2.3	18.5	5.3	7.5	3.9	31
37.0	17.9	14.1	3.0	2.4	80.4	25.8	5.4	37.8	16.9	9.2	7.6	32
14.8	6.3	4.8	1.5	-	42.2	12.7	2.8	17.8	8.7	6.7	5.0	33
60.5	24.1	21.1	2.3	1.4	185.7	40.7	17.2	122.1	82.6	13.5	9.5	34
.8	.4	.4	-	-	2.3	.4	-	1.4	1.4	.5	-	35
1.3	.6	.3	-	-	4.9	1.1	.1	3.8	2.3	-	-	36

Table 1-4. **Neighborhood Quality—Occupied Units**

[Numbers in thousands. ... means not applicable or sample too small. - means zero or rounds to zero.]

Characteristics	Total occupied units	Tenure		Housing unit characteristics				Household characteristics					Selected subareas[1]		
		Owner	Renter	New construction 4 yrs	Mobile homes	Physical problems: Severe	Physical problems: Moderate	Black	Hispanic	Elderly (65+)	Moved in past year	Below poverty level	Area one	Area two	Area three
Total	**1 487.9**	**864.2**	**623.7**	**59.2**	**7.6**	**19.3**	**49.9**	**71.2**	**33.5**	**334.5**	**237.4**	**126.2**	**234.5**	**30.2**	**32.4**
Condition Present as a Percent of Total[2]															
Street noise or traffic	43.76	37.40	52.58	22.91	15.95	62.18	66.79	52.05	38.69	44.23	45.13	48.87	55.93	61.56	46.54
Streets needing repair	17.65	17.56	17.77	14.20	10.67	25.06	32.60	26.98	22.86	12.95	18.93	21.53	29.33	32.60	14.86
Neighborhood crime	18.16	14.14	23.72	6.60	-	40.94	33.32	47.99	22.89	15.21	17.46	29.63	41.00	36.97	29.98
Littered streets or lots	14.66	11.29	19.34	4.76	-	24.78	32.37	38.25	23.40	9.91	16.14	24.36	36.47	28.68	17.20
Rundown buildings	10.28	7.77	13.75	3.79	5.37	27.82	28.09	27.92	20.45	5.21	13.49	15.27	19.90	18.49	19.21
Non-residential activities	30.11	20.15	43.90	18.09	5.37	49.35	44.78	45.82	32.12	30.89	37.92	43.39	48.47	64.04	25.91
Odors, smoke, or gas	6.65	4.79	9.23	2.46	-	15.91	16.41	13.54	6.23	4.57	5.97	10.49	12.00	15.05	10.02
Any condition(s)	65.49	59.17	74.26	44.65	26.62	86.52	83.32	83.74	66.58	64.48	67.44	72.66	84.56	84.96	69.60
Two or more conditions	37.94	29.73	49.33	19.37	5.37	66.78	64.80	62.77	37.64	33.30	41.36	51.63	63.43	72.86	44.36
No conditions present	34.25	40.65	25.38	55.35	73.38	13.48	16.68	15.75	32.35	35.03	32.42	26.62	14.86	12.94	30.40
Not reported	.26	.18	.37	-	-	-	-	.50	1.08	.49	.14	.72	.57	2.10	-
Condition Bothersome as a Percent of Total[2]															
Street noise or traffic	22.58	20.29	25.74	13.41	10.99	43.81	36.48	28.04	25.47	16.41	24.92	24.98	29.14	33.83	22.11
Streets needing repair	11.28	11.49	11.00	10.57	5.37	13.50	18.79	18.58	10.24	5.76	13.37	10.18	18.41	21.95	4.77
Neighborhood crime	12.79	9.91	16.79	2.61	-	30.30	31.15	39.54	19.50	9.03	13.11	22.56	29.60	28.74	24.50
Littered streets or lots	11.32	9.16	14.31	2.70	-	19.44	25.96	30.55	19.96	6.88	12.69	18.02	27.45	24.27	17.20
Rundown buildings	6.85	5.78	8.34	1.51	-	20.05	19.46	20.05	11.92	2.55	8.97	9.78	12.37	8.54	17.29
Non-residential activities	5.55	4.92	6.41	1.35	-	11.15	9.59	6.26	2.83	3.22	5.10	6.65	5.55	12.27	4.60
Odors, smoke, or gas	4.42	3.16	6.17	.60	-	11.30	12.47	8.23	2.29	2.74	4.01	7.09	7.18	12.99	7.04
Unsatisfactory police protection	8.00	6.37	10.25	7.05	-	30.05	19.61	33.72	14.65	6.68	7.93	12.82	24.68	10.25	13.89
Unsatisfactory hospitals or clinics	6.16	7.18	4.73	9.92	-	6.81	10.06	8.76	2.42	3.84	6.66	3.37	4.66	3.39	1.87
Unsatisfactory neighborhood shopping	9.16	10.33	7.55	8.87	10.26	11.64	12.38	24.50	7.22	8.89	8.87	8.04	11.99	7.74	.99
Unsatisfactory public elementary school	3.48	3.71	3.16	1.86	5.37	1.74	6.59	4.54	3.70	.26	2.62	1.76	5.08	-	2.37
Unsatisfactory public transportation	5.51	5.27	5.84	3.19	5.28	7.75	7.24	11.92	2.22	2.90	5.10	3.53	10.04	6.89	-
Any condition(s) bothersome	52.16	50.98	53.79	43.29	31.90	81.72	72.52	75.74	51.88	40.26	52.02	51.40	67.33	64.51	54.02
Two or more conditions	26.82	24.51	30.02	13.24	5.37	53.79	51.59	56.78	34.38	16.55	29.62	32.17	46.88	43.22	33.71
Conditions so Objectionable Household Wants to Move as a Percent of Total[2]															
Street noise or traffic	7.79	5.78	10.57	3.16	-	20.47	16.30	12.02	10.92	3.21	9.68	8.97	11.56	10.02	12.13
Streets needing repair	1.83	1.42	2.39	-	-	5.88	4.37	4.24	1.28	.34	2.53	2.21	4.48	3.20	-
Neighborhood crime	4.98	2.51	8.41	1.28	-	16.01	18.29	25.06	11.26	1.95	6.80	13.01	14.53	8.43	12.03
Littered streets or lots	3.89	2.26	6.15	-	-	9.35	14.39	13.95	11.69	1.37	4.06	7.21	11.42	8.77	6.99
Rundown buildings	2.97	1.71	4.71	-	-	12.75	13.74	13.36	7.86	.12	3.55	6.84	6.16	2.99	5.97
Non-residential activities	2.80	2.30	3.49	-	-	7.11	8.11	1.99	-	.83	2.65	2.41	2.87	4.21	3.44
Odors, smoke, or gas	1.83	.88	3.16	-	-	6.03	6.76	3.66	1.28	.31	2.29	3.37	2.68	6.53	1.25
Unsatisfactory police protection	2.13	1.48	3.02	1.58	-	7.12	6.80	13.78	1.00	.64	2.08	3.47	7.13	3.12	3.26
Unsatisfactory hospitals or clinics	.57	.34	.88	.91	-	1.67	1.47	2.24	-	-	.52	.24	1.28	-	-
Unsatisfactory public elementary school	1.41	1.19	1.71	1.24	5.37	1.74	3.56	1.75	1.17	-	1.46	1.21	1.89	-	-
Any condition(s) objectionable	15.01	10.85	20.78	6.60	5.37	37.87	40.42	33.53	23.40	5.34	18.48	19.73	27.18	20.73	21.24
Two or more conditions	7.88	4.94	11.95	1.57	-	18.25	24.95	24.91	15.45	2.33	9.09	12.85	17.47	10.96	10.98
Incomplete Reporting as a Percent of Total[2]															
Street noise or traffic	.29	.23	.37	-	-	-	-	.50	1.08	.61	.14	.72	.57	2.10	-
Streets needing repair	.36	.28	.47	-	-	3.50	-	.50	1.08	.69	.14	1.25	.86	2.10	-
Neighborhood crime	.61	.45	.83	-	-	3.50	.62	.50	1.08	.92	1.13	1.25	1.01	3.23	-
Littered streets or lots	.48	.28	.76	-	-	3.50	-	.50	1.08	.92	.14	1.61	1.34	2.10	-
Rundown buildings	.53	.46	.62	.62	-	3.50	-	.50	1.08	.88	.34	1.25	1.41	2.10	-
Non-residential activities	.44	.32	.60	-	-	-	-	1.22	1.08	.68	.28	.72	.79	2.10	-
Odors, smoke, or gas	.46	.45	.47	-	-	-	-	1.00	1.08	.59	.42	.72	.88	2.10	-
Unsatisfactory police protection (includes don't know)	7.01	4.76	10.13	9.97	-	5.35	7.68	7.01	23.28	8.10	14.44	9.96	9.87	5.38	7.54
Unsatisfactory hospitals or clinics (includes don't know)	3.97	2.61	5.84	5.50	10.67	4.88	6.20	5.44	11.25	3.68	9.81	5.42	5.14	8.41	1.03
Public Elementary School as a Percent of Total															
Households with any children aged 0-16	30.12	33.83	25.02	34.35	5.83	33.97	33.73	48.82	60.42	2.27	28.18	38.56	21.62	23.02	36.99
Satisfactory public elementary school	25.92	30.01	20.28	28.31	5.83	33.97	29.85	38.08	52.85	2.02	20.05	32.44	16.55	16.55	31.51
Unsatisfactory public elementary school	-	-	-	-	-	-	-	-	-	-	-	-	-	-	-
So bothered they want to move	-	-	-	-	-	-	-	-	-	-	-	-	-	-	-
Not reported	-	-	-	-	-	-	-	-	-	-	-	-	-	-	-
Not reported or don't know	4.20	3.81	4.74	6.04	-	-	3.88	10.73	7.57	.25	8.13	6.12	5.07	6.47	5.47
Public elementary school less than 1 mile	20.23	21.06	19.08	17.22	5.83	22.45	19.14	32.34	40.80	1.30	19.62	28.59	15.78	17.65	28.74
Public elementary school 1 mile or more	12.60	15.74	8.26	18.09	5.68	13.29	21.65	18.59	20.56	1.23	9.83	10.86	10.03	3.24	9.59
Not reported	.90	.88	.94	.94	-	-	-	2.64	2.90	-	1.41	.90	1.15	2.13	1.10
Households without children aged 0-16	69.88	66.17	74.98	65.65	94.17	66.03	66.27	51.18	39.58	97.73	71.82	61.44	78.38	76.98	63.01
Households with children aged 4-16	28.65	33.53	21.93	26.33	5.68	29.95	33.35	48.36	52.87	2.52	21.96	32.49	23.28	17.45	34.38
Attend public school(K-12)	21.67	25.30	16.67	20.70	5.68	27.55	27.09	32.02	46.17	1.68	16.08	27.73	14.59	12.71	30.71
Attend private school (K-12)	4.44	5.78	2.59	3.45	-	.18	3.25	9.44	1.74	.58	3.80	1.12	5.58	4.75	2.43
Attend ungraded school, preschool, etc	1.02	1.17	.82	1.54	-	-	-	.55	1.40	-	.81	.30	.58	-	1.23
Does not attend school	1.02	.73	1.41	.63	-	-	3.01	3.72	1.29	.25	1.13	2.35	1.22	-	-
Not reported	.50	.54	.44	-	-	2.21	-	2.62	2.28	-	.15	.99	1.32	-	-

Table 1-4. **Neighborhood Quality—Occupied Units**—Con.

[Numbers in thousands. ... means not applicable or sample too small. - means zero or rounds to zero.]

Characteristics	Total occupied units	Tenure		Housing unit characteristics				Household characteristics					Selected subareas[1]		
		Owner	Renter	New construction 4 yrs	Mobile homes	Physical problems: Severe	Physical problems: Moderate	Black	Hispanic	Elderly (65+)	Moved in past year	Below poverty level	Area one	Area two	Area three
Public Transportation as a Percent of the Total															
With public transportation	71.27	61.88	84.28	52.04	37.21	92.49	72.25	91.97	78.98	75.08	75.37	80.46	97.86	96.15	98.76
Household uses it at least weekly	25.43	17.09	36.99	13.71	-	56.02	29.16	64.98	38.86	22.38	30.70	44.05	64.29	58.67	18.52
Satisfactory public transportation	22.81	14.96	33.69	13.05	-	50.41	26.17	56.80	37.85	21.16	27.36	41.61	57.76	52.99	18.52
Unsatisfactory public transportation	2.46	2.05	3.03	.66	-	5.61	2.99	8.17	1.01	1.12	3.05	2.44	6.38	5.68	-
Not reported	.16	.08	.27	-	-	-	-	-	-	.10	.30	-	.15	-	-
Household uses it less than weekly	30.13	29.07	31.59	19.75	26.71	18.65	29.03	18.40	20.45	34.18	27.26	27.23	26.23	28.64	54.16
Satisfactory public transportation	26.87	25.62	28.61	17.22	21.43	16.51	24.78	14.65	20.45	32.31	25.24	26.14	22.35	27.43	53.13
Unsatisfactory public transportation	2.94	3.13	2.69	2.54	5.28	2.14	4.25	3.75	-	1.66	1.89	1.09	3.66	1.21	-
Not reported	.31	.32	.29	-	-	-	-	-	-	.21	.14	-	.21	-	1.03
Household does not use	15.30	15.40	15.16	18.58	10.50	17.82	12.65	8.12	17.52	17.58	17.10	8.91	6.88	8.83	25.10
Not reported	.41	.32	.53	-	-	-	1.42	.47	2.16	.95	.30	.27	.47	-	.99
No public transportation	28.49	37.94	15.39	47.39	62.79	7.51	27.75	7.53	20.87	24.43	24.45	16.82	1.42	3.85	1.24
Not reported	.25	.18	.34	.57	-	-	-	.50	.15	.49	.18	.72	.72	-	-
Neighborhood Shopping as a Percent of the Total															
Satisfactory neighborhood shopping	90.10	88.90	91.76	89.94	89.74	86.26	87.62	74.99	91.50	89.85	90.24	90.69	87.09	92.26	97.76
Less than 1 mile	73.57	67.04	82.61	57.72	68.73	76.22	70.79	62.99	80.55	75.34	74.63	76.73	79.75	88.96	92.08
1 mile or more	15.70	21.14	8.15	31.60	21.01	10.04	16.02	11.34	9.15	13.66	13.97	12.39	6.34	1.15	4.71
Not reported	.84	.72	1.01	.62	-	-	.80	.65	1.80	.85	1.65	1.56	.99	2.15	.98
Unsatisfactory neighborhood shopping	9.16	10.33	7.55	8.87	10.26	11.64	12.38	24.50	7.22	8.89	8.87	8.04	11.99	7.74	.99
Not reported or don't know	.74	.77	.69	1.19	-	2.10	-	.50	1.28	1.26	.89	1.27	.92	-	1.25

[1]See back cover for details.
[2]Figures may not add to 100%, because more than one condition may apply to a unit or conditions are not reported.

Table 1-5. **Journey to Work—Occupied Units**

[Numbers in thousands. ... means not applicable or sample too small. - means zero or rounds to zero.]

Characteristics	Total occupied units	Tenure		Housing unit characteristics				Household characteristics					Selected subareas[1]		
		Owner	Renter	New construction 4 yrs	Mobile homes	Physical problems: Severe	Physical problems: Moderate	Black	Hispanic	Elderly (65+)	Moved in past year	Below poverty level	Area one	Area two	Area three
All workers[2]	**1 889.4**	**1 261.3**	**628.1**	**73.2**	**9.3**	**16.2**	**64.1**	**81.9**	**33.4**	**116.9**	**312.1**	**42.3**	**247.3**	**28.7**	**32.3**
Principal Means of Transportation to Work Last Week															
Drives self	1 297.7	932.1	365.6	60.0	7.3	8.8	37.3	43.7	18.0	76.2	196.2	17.0	107.0	10.1	24.8
Carpool	241.8	155.5	86.3	6.7	1.2	2.1	11.5	9.4	7.5	18.5	45.5	8.9	26.8	3.8	5.3
2 person	185.7	117.6	68.0	6.3	1.2	1.7	9.9	7.8	4.5	13.4	36.6	6.3	16.2	3.5	5.0
3 person	37.6	25.1	12.5	-	-	.4	1.4	.9	2.4	3.4	5.8	1.2	7.7	-	.3
4+ person	18.5	12.7	5.8	.4	-	-	.2	.7	.6	1.7	3.1	1.4	2.9	.3	-
Mass transportation	186.8	83.5	103.4	2.4	-	4.2	6.6	23.9	3.0	10.9	43.2	7.8	74.4	6.9	.8
Taxicab	4.6	2.4	2.2	-	-	-	-	.6	.4	-	.4	-	1.1	.4	.4
Bicycle or motorcycle	18.2	12.1	6.1	.5	-	-	1.9	.7	-	.4	4.2	1.3	2.8	1.7	-
Walks only	98.1	42.1	56.1	2.1	.4	1.1	4.7	3.1	2.6	7.3	16.9	5.0	30.8	5.2	.7
Other means	1.9	1.3	.6	-	-	-	-	-	-	-	.8	-	.6	-	-
Works at home	40.2	32.3	7.9	1.4	.4	-	2.0	.5	1.8	3.5	4.9	2.3	3.7	.7	.4
Travel Time from Home to Work															
Less than 15 minutes	596.7	411.0	185.7	19.0	2.8	2.9	20.9	15.9	10.6	34.7	79.4	15.3	53.8	7.8	10.0
15 to 29 minutes	610.5	383.0	227.6	20.0	3.3	7.5	19.8	29.9	12.4	42.1	108.5	12.1	87.9	12.8	12.9
30 to 44 minutes	351.3	230.3	121.0	14.4	1.2	3.9	9.5	23.0	5.0	21.7	65.5	7.3	67.5	3.0	4.2
45 to 59 minutes	146.6	102.8	43.8	9.7	1.2	.4	4.4	8.4	2.1	6.4	27.7	3.1	18.8	2.5	1.5
1 hour to 1 hour and 29 minutes	84.3	57.6	26.8	5.9	.4	1.5	4.3	3.0	1.1	5.8	17.5	1.8	10.2	-	1.2
1 hour 30 minutes or more	14.3	10.4	3.9	.4	-	-	.8	.7	-	-	1.6	.4	1.2	-	.4
Works at home	40.2	32.3	7.9	1.4	.4	-	2.0	.5	1.8	3.5	4.9	2.3	3.7	.7	.4
No fixed place of work	45.5	34.0	11.5	2.4	-	-	2.3	.6	.4	2.6	6.9	-	4.2	2.0	1.8
Median	**22**	**22**	**22**	**26**	**22**	**25**	**21**	**27**	**21**	**22**	**24**	**20**	**26**	**21**	**20**
Distance from Home to Work															
Less than 1 mile	151.2	83.9	67.3	1.2	.4	1.1	5.4	5.1	2.2	10.0	23.2	5.9	30.7	5.1	4.2
1 to 4 miles	441.8	281.2	160.6	11.6	1.2	5.0	16.7	16.7	11.1	29.8	62.5	11.7	67.5	12.5	7.4
5 to 9 miles	434.4	272.9	161.4	15.8	2.0	5.3	14.2	36.9	5.5	31.9	73.5	10.7	84.7	3.9	5.8
10 to 19 miles	446.8	306.9	140.0	17.5	3.3	2.9	12.7	15.1	8.3	24.6	84.0	8.1	43.3	3.8	7.4
20 to 29 miles	191.4	145.3	46.0	9.7	.4	2.0	4.3	5.0	3.4	11.1	31.4	2.3	9.1	.3	2.6
30 to 49 miles	124.9	94.2	30.7	12.2	1.6	-	5.4	2.1	.7	3.3	23.2	1.1	3.7	.3	2.3
50 miles or more	13.3	10.6	2.7	1.5	-	-	1.1	-	-	-	2.6	-	.5	-	.4
Works at home	40.2	32.3	7.9	1.4	.4	-	2.0	.5	1.8	3.5	4.9	2.3	3.7	.7	.4
No fixed place of work	45.5	34.0	11.5	2.4	-	-	2.3	.6	.4	2.6	6.9	-	4.2	2.0	1.8
Median	**9**	**9**	**7**	**14**	**13**	**7**	**8**	**8**	**7**	**7**	**9**	**6**	**6**	**4**	**8**
Departure Time to Work															
12:00 a.m. to 2:59 a.m.	6.2	2.7	3.5	-	-	-	-	.8	.3	1.1	1.8	.4	1.5	-	.3
3:00 a.m. to 5:59 a.m.	88.4	57.5	31.0	1.8	1.2	.6	2.5	5.1	1.8	6.4	12.1	1.4	13.8	1.0	2.7
6:00 a.m. to 6:59 a.m.	312.6	198.8	113.9	13.8	2.0	2.6	11.3	16.0	8.9	14.5	48.7	5.7	39.8	2.3	6.3
7:00 a.m. to 7:29 a.m.	263.8	178.5	85.2	8.8	1.6	2.7	6.9	12.8	3.5	17.1	40.7	7.6	34.2	2.4	3.7
7:30 a.m. to 7:59 a.m.	263.1	178.5	84.5	15.8	.4	1.5	8.0	9.0	2.7	16.3	46.0	2.8	27.4	3.4	4.3
8:00 a.m. to 8:29 a.m.	237.6	158.2	79.5	9.6	.8	2.8	6.6	8.4	3.6	14.9	43.5	4.2	27.5	3.5	2.4
8:30 a.m. to 8:59 a.m.	124.7	83.3	41.4	3.2	-	1.2	6.6	2.9	1.7	10.1	20.3	2.6	14.1	3.6	1.6
9:00 a.m. to 9:59 a.m.	85.6	57.5	28.1	2.9	-	.4	3.6	1.5	.7	7.7	14.4	2.7	10.9	3.7	.3
10:00 a.m. to 3:59 p.m.	172.0	114.5	57.5	4.7	.4	2.5	5.3	9.1	2.8	10.6	26.3	5.7	26.3	3.1	3.3
4:00 p.m. to 11:59 p.m.	106.1	68.8	37.4	.5	1.6	1.6	3.8	4.3	1.7	5.9	16.7	3.4	17.0	1.3	3.1
Not reported	229.2	163.0	66.2	12.0	1.2	.3	9.6	12.0	5.8	12.5	41.7	5.9	34.9	4.5	4.2
Householders who worked last week[3]	**972.2**	**602.8**	**369.4**	**44.4**	**4.5**	**9.1**	**31.9**	**43.3**	**19.1**	**41.7**	**181.6**	**25.8**	**132.3**	**18.1**	**18.0**
Principal Means of Transportation to Work Last Week															
Drives self	699.3	470.1	229.3	36.7	4.1	5.8	17.6	26.3	11.8	27.0	117.9	13.6	61.4	6.2	14.3
Carpool	107.5	64.7	42.8	4.2	.4	.7	4.9	4.9	3.2	5.5	21.8	4.0	16.8	2.0	2.2
2 person	75.7	43.4	32.3	3.9	.4	.4	4.5	3.4	2.1	3.8	16.8	2.0	7.9	2.0	2.2
3 person	21.3	13.7	7.6	-	-	.4	.4	.9	1.2	1.0	3.6	1.2	6.5	-	-
4+ person	10.4	7.5	2.9	.4	-	-	-	.7	-	.7	1.4	.7	2.4	-	-
Mass transportation	88.3	35.0	53.4	2.1	-	2.6	3.3	9.8	1.8	4.2	25.7	3.8	34.4	4.6	-
Taxicab	2.6	.8	1.7	-	-	-	-	.3	-	-	-	-	.3	.4	.4
Bicycle or motorcycle	6.3	2.4	3.9	-	-	-	1.2	.4	-	-	2.5	.4	1.7	.8	-
Walks only	45.0	12.2	32.8	.9	-	-	3.7	1.1	1.1	2.6	10.9	2.6	14.3	4.1	.7
Other means	1.5	.9	.6	-	-	-	-	-	-	-	.4	-	.6	-	-
Works at home	21.7	16.7	5.0	.4	-	-	1.3	.5	1.1	2.3	2.3	1.4	2.8	-	.4
Travel Time from Home to Work															
Less than 15 minutes	260.5	151.2	109.2	11.9	1.2	1.4	10.7	7.5	6.1	10.0	42.8	9.2	27.1	5.2	5.3
15 to 29 minutes	316.6	180.4	136.2	8.4	2.1	5.6	7.4	17.9	7.0	13.5	60.2	8.0	53.4	7.3	7.5
30 to 44 minutes	206.2	134.4	71.8	9.5	.4	2.1	5.5	12.8	3.4	10.7	42.7	4.3	35.8	3.0	3.0
45 to 59 minutes	83.0	59.4	23.6	7.6	.4	-	2.4	2.5	.4	1.6	17.9	2.2	8.0	1.4	.4
1 hour to 1 hour and 29 minutes	48.2	34.4	13.8	3.8	.4	-	2.0	1.4	.7	2.8	11.2	.3	3.5	-	.4
1 hour 30 minutes or more	9.4	6.7	2.7	.4	-	-	.8	.3	-	-	.9	.4	.5	-	-
Works at home	21.7	16.7	5.0	.4	-	-	1.3	.5	1.1	2.3	2.3	1.4	2.8	-	.4
No fixed place of work	26.7	19.6	7.1	2.4	-	-	1.9	.3	.4	.8	3.7	-	1.2	1.1	1.1
Median	**24**	**25**	**22**	**30**	**...**	**23**	**22**	**26**	**20**	**25**	**26**	**20**	**25**	**21**	**20**
Distance from Home to Work															
Less than 1 mile	67.9	28.5	39.4	.8	-	-	4.2	2.2	.7	3.9	12.6	3.3	14.6	3.8	3.0
1 to 4 miles	203.1	109.1	93.9	6.6	.8	3.1	8.4	10.4	6.3	9.2	36.5	5.6	38.4	7.5	3.4
5 to 9 miles	199.8	107.1	92.7	7.8	.8	4.3	5.3	18.5	3.3	9.8	40.7	8.8	43.9	2.3	2.6
10 to 19 miles	243.5	161.1	82.4	10.9	1.6	1.8	4.3	6.7	5.0	9.4	45.6	4.2	23.2	2.7	5.1
20 to 29 miles	116.7	88.8	27.9	5.6	.4	-	3.0	3.2	1.9	5.2	20.5	1.6	5.3	.3	1.4
30 to 49 miles	84.4	64.5	19.8	9.3	.8	-	3.2	1.4	.3	1.1	17.8	.8	3.0	.3	1.1
50 miles or more	8.4	7.3	1.1	.7	-	-	.4	-	-	-	1.9	-	-	-	-
Works at home	21.7	16.7	5.0	.4	-	-	1.3	.5	1.1	2.3	2.3	1.4	2.8	-	.4
No fixed place of work	26.7	19.6	7.1	2.4	-	-	1.9	.3	.4	.8	3.7	-	1.2	1.1	1.1
Median	**10**	**12**	**7**	**15**	**...**	**7**	**7**	**7**	**8**	**8**	**10**	**7**	**6**	**3**	**9**

Table 1-5. **Journey to Work—Occupied Units**—Con.

[Numbers in thousands. ... means not applicable or sample too small. - means zero or rounds to zero.]

Characteristics	Total occupied units	Tenure		Housing unit characteristics				Household characteristics					Selected subareas[1]		
		Owner	Renter	New construction 4 yrs	Mobile homes	Physical problems: Severe	Physical problems: Moderate	Black	Hispanic	Elderly (65+)	Moved in past year	Below poverty level	Area one	Area two	Area three
Departure Time to Work															
12:00 a.m. to 2:59 a.m.	3.2	1.5	1.7	-	-	-	-	-	.3	.8	.7	.4	.7	-	.3
3:00 a.m. to 5:59 a.m.	55.6	34.7	20.9	.9	.8	.6	1.5	3.5	.8	2.4	7.3	1.1	8.4	1.0	2.0
6:00 a.m. to 6:59 a.m.	193.9	120.5	73.5	10.0	.8	1.1	6.0	8.8	5.7	4.2	30.0	3.9	19.9	1.9	3.2
7:00 a.m. to 7:29 a.m.	156.4	107.7	48.7	6.2	.8	1.2	3.3	5.8	2.9	7.4	25.9	4.3	21.1	1.6	2.2
7:30 a.m. to 7:59 a.m.	150.1	102.2	47.9	10.7	.4	.7	5.3	4.2	1.4	5.0	31.1	1.7	15.4	2.1	3.1
8:00 a.m. to 8:29 a.m.	120.2	72.1	48.1	5.7	.4	2.1	3.8	5.0	1.4	6.4	25.8	2.4	13.8	2.6	1.2
8:30 a.m. to 8:59 a.m.	54.1	28.9	25.2	1.9	-	1.2	3.4	.9	.7	1.2	11.8	2.2	7.1	3.0	.7
9:00 a.m. to 9:59 a.m.	34.7	20.2	14.5	1.4	-	.4	1.0	.3	.7	4.6	6.6	2.3	5.1	2.4	-
10:00 a.m. to 3:59 p.m.	57.5	29.1	28.4	.4	-	1.6	1.9	5.4	1.8	3.2	11.5	3.4	14.0	1.4	2.0
4:00 p.m. to 11:59 p.m.	39.4	14.6	24.8	-	.8	.3	1.1	3.1	.9	1.7	10.6	.9	9.0	.4	1.1
Not reported	107.0	71.3	35.7	7.2	.4	-	4.8	6.2	2.6	4.7	20.3	3.2	17.7	1.7	2.3

[1]See back cover for details.
[2]Limited to those persons 14 years and older who reported having a job the week prior to interview within the United States.
[3]Limited to householders who reported having a job the week prior to interview within the United States.

Table 1-6. **Mobility—Occupied Units**

[Numbers in thousands. ... means not applicable or sample too small. - means zero or rounds to zero.]

Characteristics	Total occupied units	Tenure		Housing unit characteristics				Household characteristics					Selected subareas[1]		
		Owner	Renter	New construction 4 yrs	Mobile homes	Physical problems: Severe	Physical problems: Moderate	Black	Hispanic	Elderly (65+)	Moved in past year	Below poverty level	Area one	Area two	Area three
All persons aged 18 and over	**3 023.5**	**1 959.4**	**1 064.1**	**114.2**	**14.8**	**30.2**	**100.4**	**141.5**	**61.8**	**565.1**	**434.2**	**187.2**	**442.3**	**51.4**	**57.5**
Location of Previous Residence															
At birth:															
Same state	82.6	48.1	34.5	5.1	1.2	1.6	3.1	6.7	5.9	11.7	15.7	9.8	18.2	4.3	1.6
Different state	2 587.3	1 720.2	867.1	99.4	12.0	23.8	83.8	100.6	21.9	460.5	361.0	122.9	321.4	37.1	47.1
Different Nation	353.7	191.1	162.5	9.7	1.6	4.9	13.4	34.2	34.0	92.9	57.5	54.4	102.7	10.0	8.8
Not reported	-	-	-	-	-	-	-	-	-	-	-	-	-	-	-
At age 16:															
Same state	1 496.5	1 028.5	468.0	43.1	8.3	9.8	39.9	43.8	23.9	283.8	154.1	85.2	198.5	13.9	30.8
Different state	1 276.3	801.2	475.1	61.9	4.1	15.9	49.8	65.5	18.9	229.2	232.9	70.3	165.8	26.0	18.3
Different Nation	199.1	105.0	94.1	5.4	1.2	4.2	8.9	28.1	17.1	44.9	34.2	25.3	68.4	8.4	8.0
Not reported	51.6	24.7	26.9	3.7	1.2	.3	1.8	4.1	1.9	7.2	13.0	6.3	9.6	3.0	.3
Preferred Residence in 5 years															
Same house/apartment	1 565.7	1 197.9	367.8	65.4	9.1	11.9	32.0	50.4	21.9	454.0	141.9	105.0	202.9	18.6	27.0
Someplace else	1 339.3	682.8	656.5	45.3	3.6	17.6	64.5	83.8	36.9	94.4	275.7	74.6	221.0	26.1	29.7
Another home in the area	486.5	240.7	245.8	25.1	1.6	7.3	20.3	12.5	14.3	38.2	98.7	25.8	51.5	7.1	8.5
Outside the area	843.9	437.8	406.1	20.1	2.0	10.2	44.1	69.6	22.6	54.6	176.6	48.4	168.5	18.9	21.2
Not reported	8.9	4.2	4.6	-	-	-	-	1.7	-	1.6	.4	.3	1.1	-	-
Not reported	118.5	78.7	39.8	3.6	2.0	.8	4.0	7.3	3.0	16.7	16.6	7.6	18.4	6.7	.8
Likelihood of Living in Same Unit in 5 Years															
Prefers living in same house/apartment	1 565.7	1 197.9	367.8	65.4	9.1	11.9	32.0	50.4	21.9	454.0	141.9	105.0	202.9	18.6	27.0
Very likely	1 127.7	897.1	230.6	51.9	8.8	6.1	24.4	31.3	16.0	330.7	96.0	77.8	135.3	12.2	18.4
Likely	311.2	218.5	92.7	11.4	.4	3.2	5.0	15.4	3.5	85.8	31.8	18.6	44.8	4.1	7.1
Not very likely	44.5	29.6	14.9	1.5	-	-	1.8	.5	.4	11.7	4.5	2.8	6.8	.7	.9
No chance at all	10.2	4.4	5.9	-	-	-	-	.4	-	1.4	2.3	.8	2.6	.5	-
Don't know	60.6	39.9	20.7	.5	-	2.7	.7	2.8	1.9	19.1	6.2	5.0	13.0	1.2	.6
Not reported	11.5	8.4	3.1	-	-	-	-	-	-	5.3	1.1	-	.3	-	-
Preferred Location in 5 Years															
Prefers Living Outside Area	843.9	437.8	406.1	20.1	2.0	10.2	44.1	69.6	22.6	54.6	176.6	48.4	168.5	18.9	21.2
Type of area:															
Large city	90.1	43.9	46.2	4.4	-	3.7	6.1	12.6	3.8	4.1	21.1	9.2	24.9	2.0	1.1
Suburb near large city	194.7	89.4	105.3	5.8	.8	2.1	8.1	23.5	6.0	8.6	40.0	11.1	61.7	5.3	3.3
Medium-sized city or its suburbs	84.3	36.4	47.9	2.9	-	.8	4.3	12.7	4.1	6.3	17.5	4.7	19.3	3.4	1.7
Small city	67.3	37.3	30.0	.8	.4	.6	2.2	7.6	1.9	1.7	14.8	3.8	14.5	.3	1.7
Town or village	208.1	126.9	81.2	5.1	.4	2.6	9.0	3.7	3.2	18.7	38.2	9.5	24.0	3.5	10.1
Open country but not farm	146.9	76.5	70.5	.4	.4	.3	10.2	6.9	2.7	10.8	32.8	6.8	16.3	3.4	2.2
Farm	15.9	7.5	8.4	-	-	-	2.1	1.9	-	.4	5.6	.8	4.1	.3	1.0
Other	15.3	10.2	5.1	.4	-	-	.6	-	-	1.2	1.0	.4	1.2	-	-
Not reported	21.3	9.7	11.6	.4	-	-	1.5	.9	1.0	2.8	5.6	2.0	2.5	.7	-
Location of area:															
Same state	41.2	20.2	21.0	.4	-	-	2.2	2.8	2.7	5.2	8.9	1.9	5.6	-	.6
Different state	766.3	400.4	365.8	17.6	1.2	10.2	38.6	59.8	17.5	47.9	157.0	42.7	149.9	18.6	19.9
Different Nation	36.5	17.2	19.2	2.2	.8	-	3.4	7.1	2.5	1.5	10.7	3.9	13.0	2.4	.7
Not reported	-	-	-	-	-	-	-	-	-	-	-	-	-	-	-
All householders aged 18 and over	**1 487.0**	**864.2**	**622.8**	**59.2**	**7.6**	**18.9**	**49.9**	**71.2**	**32.6**	**334.5**	**237.4**	**125.2**	**233.6**	**30.2**	**32.4**
Location of Previous Residence															
At birth:															
Same state	20.3	7.7	12.6	.8	.4	1.2	.5	2.7	4.3	4.7	3.2	5.6	8.0	.8	.4
Different state	1 284.9	767.6	517.3	53.2	6.3	14.3	42.9	52.9	8.2	268.8	204.2	85.1	174.6	23.7	27.3
Different Nation	181.8	88.9	92.8	5.3	.8	3.3	6.4	15.6	20.2	61.2	30.0	34.5	51.0	5.7	4.6
Not reported	-	-	-	-	-	-	-	-	-	-	-	-	-	-	-
At age 16:															
Same state	651.0	390.1	260.8	22.2	4.3	5.1	18.8	14.5	11.1	151.3	86.8	53.3	88.6	6.3	16.7
Different state	715.7	413.9	301.7	33.4	2.9	11.1	26.4	41.5	9.7	148.9	131.7	51.6	106.8	18.1	11.4
Different Nation	106.9	54.9	52.0	3.6	-	2.7	4.3	13.3	11.5	30.6	17.4	16.3	34.9	5.1	4.3
Not reported	13.4	5.2	8.2	-	.4	-	.4	1.8	.4	3.8	1.4	4.0	3.3	.8	-
Preferred Residence in 5 years															
Same house/apartment	847.6	605.3	242.4	35.8	6.0	7.7	18.4	25.8	12.9	285.3	79.5	72.4	113.9	12.4	16.0
Someplace else	619.4	250.6	368.7	23.1	1.2	10.7	30.8	43.9	18.6	44.1	154.6	49.0	114.6	16.4	16.3
Another home in the area	222.8	81.8	141.0	11.7	.8	4.6	11.1	8.0	6.9	19.3	56.7	17.4	24.4	4.5	4.6
Outside the area	392.7	167.2	225.5	11.4	.4	6.2	19.7	35.6	11.7	24.0	97.4	31.6	90.3	11.9	11.7
Not reported	3.9	1.6	2.3	-	-	-	-	.3	-	.8	.4	-	-	-	-
Not reported	20.0	8.3	11.6	.4	.4	.4	.7	1.5	1.1	5.2	3.4	3.9	5.1	1.4	-
Likelihood of Living in Same Unit in 5 Years															
Prefers living in same house/apartment	847.6	605.3	242.4	35.8	6.0	7.7	18.4	25.8	12.9	285.3	79.5	72.4	113.9	12.4	16.0
Very likely	619.7	465.3	154.4	28.3	5.6	3.9	13.5	17.3	9.3	204.7	53.3	53.7	80.0	7.5	10.9
Likely	164.6	104.7	59.9	6.5	.4	2.1	3.4	6.2	2.1	56.8	16.8	13.1	23.5	2.7	4.1
Not very likely	22.2	12.8	9.4	.4	-	-	1.1	.5	.4	7.2	2.4	1.9	2.4	.7	.5
No chance at all	4.3	1.7	2.6	-	-	-	-	.4	-	1.4	1.0	-	1.2	.5	-
Don't know	31.4	16.9	14.4	.5	-	1.7	.4	1.5	1.1	12.4	5.2	3.7	6.4	.9	.6
Not reported	5.4	3.8	1.6	-	-	-	-	-	-	2.8	.7	-	.3	-	-

Table 1-6. **Mobility—Occupied Units**—Con.

[Numbers in thousands. ... means not applicable or sample too small. - means zero or rounds to zero.]

Characteristics	Total occupied units	Tenure		Housing unit characteristics				Household characteristics					Selected subareas[1]		
		Owner	Renter	New construction 4 yrs	Mobile homes	Physical problems: Severe	Physical problems: Moderate	Black	Hispanic	Elderly (65+)	Moved in past year	Below poverty level	Area one	Area two	Area three
Preferred Location in 5 Years															
Prefers Living Outside Area	392.7	167.2	225.5	11.4	.4	6.2	19.7	35.6	11.7	24.0	97.4	31.6	90.3	11.9	11.7
Type of area:															
Large city	29.9	6.3	23.7	2.8	-	2.5	2.7	5.1	2.3	1.4	10.7	5.5	11.7	1.6	.7
Suburb near large city	92.0	31.6	60.4	3.1	.4	1.5	3.3	13.7	2.5	4.3	23.9	7.2	34.5	3.3	1.4
Medium-sized city or its suburbs	36.4	12.1	24.3	1.6	-	.7	2.1	5.5	2.3	1.4	9.8	2.8	10.0	2.0	.7
Small city	29.6	15.2	14.3	.4	-	.3	1.1	3.2	1.4	.3	5.5	2.8	7.5	.3	.9
Town or village	103.4	55.1	48.3	2.7	-	.9	4.3	2.7	1.8	8.4	22.1	7.1	14.0	2.3	5.8
Open country but not farm	76.1	36.3	39.8	.4	-	.3	4.5	3.7	.8	5.5	17.9	4.6	8.4	2.0	1.4
Farm	7.1	3.2	4.0	-	-	-	.7	1.1	-	-	3.3	.4	1.9	-	.7
Other	8.1	4.8	3.4	.4	-	-	.3	-	-	.8	1.0	-	.9	-	-
Not reported	10.0	2.7	7.3	-	-	-	.6	.4	.7	1.9	3.2	1.1	1.3	.3	-
Location of area:															
Same state	15.9	5.3	10.6	.4	-	-	1.1	1.1	1.6	2.0	4.6	.9	3.2	-	.3
Different state	360.7	155.9	204.7	9.4	-	6.2	17.2	31.7	8.7	21.3	86.7	28.7	80.7	10.7	11.1
Different Nation	16.1	6.0	10.1	1.6	.4	-	1.4	2.8	1.4	.7	6.1	1.9	6.4	1.2	.4
Not reported	-	-	-	-	-	-	-	-	-	-	-	-	-	-	-

[1]See back cover for details.

Table 2-4. Neighborhood Quality—Owner Occupied Units

[Numbers in thousands. ... means not applicable or sample too small. - means zero or rounds to zero.]

Characteristics	Total occupied units	Housing unit characteristics: New construction 4 yrs	Mobile homes	Physical problems: Severe	Moderate	Household characteristics: Black	Hispanic	Elderly (65+)	Moved in past year	Below poverty level	Selected subreas[1]: Area one	Area two	Area three
Total	**864.2**	**44.6**	**7.2**	**1.8**	**21.2**	**20.2**	**6.8**	**191.4**	**70.3**	**32.0**	**75.5**	**8.3**	**14.3**
Condition Present as a Percent of Total[2]													
Street noise or traffic	37.40	17.06	16.88	32.05	52.87	40.30	24.10	42.79	29.91	47.06	51.35	63.59	36.23
Streets needing repair	17.56	14.03	11.29	42.41	35.67	31.40	12.75	13.76	20.21	26.61	35.70	20.23	19.53
Neighborhood crime	14.14	3.36	-	32.05	25.83	38.48	5.91	13.06	9.21	16.36	32.04	42.94	30.28
Littered streets or lots	11.29	4.05	-	-	17.19	41.44	11.71	9.87	13.30	18.92	34.38	34.37	21.60
Rundown buildings	7.77	5.03	5.69	-	14.78	26.56	11.83	4.96	13.80	3.89	18.99	12.40	13.72
Non-residential activities	20.15	10.42	5.69	21.53	28.34	28.76	12.86	23.44	20.21	37.09	36.00	53.18	18.41
Odors, smoke, or gas	4.79	1.72	-	-	9.91	6.56	-	4.10	1.44	3.75	8.13	3.64	7.97
Any condition(s)	59.17	36.19	28.18	74.46	76.50	67.10	48.68	63.10	54.27	70.21	78.86	85.22	66.27
Two or more conditions	29.73	13.74	5.69	53.58	50.60	52.49	18.66	28.81	27.37	47.28	55.65	77.12	38.78
No conditions present	40.65	63.81	71.82	25.54	23.50	31.13	51.32	36.50	45.73	28.67	20.67	14.78	33.73
Not reported	.18	-	-	-	-	1.77	-	.40	-	1.12	.47	-	-
Condition Bothersome as a Percent of Total[2]													
Street noise or traffic	20.29	11.11	11.63	-	32.16	26.15	18.29	17.88	17.66	20.54	33.06	39.69	13.34
Streets needing repair	11.49	12.39	5.69	42.41	17.54	22.02	12.75	6.10	14.52	12.94	23.39	20.23	8.66
Neighborhood crime	9.91	1.72	-	32.05	22.18	33.65	5.91	7.62	7.60	11.32	25.26	33.11	27.67
Littered streets or lots	9.16	2.83	-	-	13.56	40.22	11.71	7.59	11.44	12.98	30.31	34.37	21.60
Rundown buildings	5.78	2.00	-	-	12.36	26.30	5.91	2.81	9.06	2.48	14.29	4.00	13.72
Non-residential activities	4.92	1.79	-	21.53	4.55	6.51	-	4.03	2.31	6.53	5.21	4.98	5.43
Odors, smoke, or gas	3.16	-	-	-	8.09	2.20	-	2.40	.57	2.59	5.21	-	5.80
Unsatisfactory police protection	6.37	6.23	-	57.59	14.64	34.85	5.87	6.34	5.16	9.44	27.75	9.82	22.02
Unsatisfactory hospitals or clinics	7.18	11.16	-	-	10.81	7.16	-	4.50	8.63	3.83	5.58	-	-
Unsatisfactory neighborhood shopping	10.33	8.96	10.86	-	13.38	24.39	-	10.22	11.77	10.15	11.10	3.82	-
Unsatisfactory public elementary school	3.71	2.47	5.69	-	6.16	4.53	11.64	.45	1.75	1.26	9.46	-	2.77
Unsatisfactory public transportation	5.27	3.36	5.59	-	5.74	7.34	-	2.93	5.60	2.18	11.38	4.42	-
Any condition(s) bothersome	50.98	44.49	33.77	100.00	63.26	68.37	36.17	42.04	48.10	51.75	67.67	71.21	57.99
Two or more conditions	24.51	13.06	5.69	53.58	38.47	54.53	24.09	17.72	25.43	22.20	50.70	42.01	38.08
Conditions so Objectionable Household Wants to Move as a Percent of Total[2]													
Street noise or traffic	5.78	2.08	-	-	10.78	7.80	-	2.66	3.74	1.26	11.64	5.08	7.74
Streets needing repair	1.42	-	-	-	-	1.94	-	.21	2.65	-	4.42	-	-
Neighborhood crime	2.51	.82	-	-	7.98	21.41	5.91	1.06	3.81	2.59	11.69	-	8.00
Littered streets or lots	2.26	-	-	-	6.06	12.02	11.71	1.31	2.26	-	10.12	5.08	5.61
Rundown buildings	1.71	-	-	-	8.78	8.64	-	.21	1.53	-	3.97	-	3.23
Non-residential activities	2.30	-	-	-	4.34	-	-	1.08	1.87	1.26	2.64	-	2.82
Odors, smoke, or gas	.88	-	-	-	4.25	-	-	.21	-	-	-	-	-
Unsatisfactory police protection	1.48	1.22	-	32.05	3.72	17.90	-	.41	1.01	2.49	8.35	-	-
Unsatisfactory hospitals or clinics	.34	-	-	-	-	2.36	-	-	-	-	1.91	-	-
Unsatisfactory public elementary school	1.19	1.65	5.69	-	3.65	2.19	5.80	-	.53	1.26	4.03	-	-
Any condition(s) objectionable	10.85	5.77	5.69	32.05	26.66	29.92	11.71	4.58	10.17	5.07	26.26	5.08	19.61
Two or more conditions	4.94	-	-	-	14.25	21.13	11.71	1.74	3.21	2.52	15.43	5.08	7.79
Incomplete Reporting as a Percent of Total[2]													
Street noise or traffic	.23	-	-	-	-	1.77	-	.62	-	1.12	.47	-	-
Streets needing repair	.28	-	-	-	-	1.77	-	.40	-	1.12	.47	-	-
Neighborhood crime	.45	-	-	-	1.46	1.77	-	.80	1.03	1.12	.47	-	-
Littered streets or lots	.28	-	-	-	-	1.77	-	.40	-	1.12	.47	-	-
Rundown buildings	.46	.82	-	-	-	1.77	-	.40	.70	1.12	2.17	-	-
Non-residential activities	.32	-	-	-	-	1.77	-	.40	-	1.12	.47	-	-
Odors, smoke, or gas	.45	-	-	-	-	1.77	-	.40	.51	1.12	.95	-	-
Unsatisfactory police protection (includes don't know)	4.76	8.17	-	-	1.90	4.17	12.08	6.03	12.70	5.68	6.63	-	5.70
Unsatisfactory hospitals or clinics (includes don't know)	2.61	5.30	11.29	32.05	3.65	6.65	-	2.42	8.58	5.79	3.49	-	-
Public Elementary School as a Percent of Total													
Households with any children aged 0-16	33.83	39.76	-	42.41	34.84	39.62	24.82	2.84	36.59	22.16	16.98	16.87	34.14
Satisfactory public elementary school	30.01	32.59	-	42.41	32.95	26.68	24.82	2.84	26.06	19.89	10.68	13.05	31.39
Unsatisfactory public elementary school	-	-	-	-	-	-	-	-	-	-	-	-	-
So bothered they want to move	-	-	-	-	-	-	-	-	-	-	-	-	-
Not reported	-	-	-	-	-	-	-	-	-	-	-	-	-
Not reported or don't know	3.81	7.17	-	-	1.89	12.94	-	-	10.53	2.27	6.30	3.82	2.74
Public elementary school less than 1 mile	21.06	19.03	-	20.88	18.65	21.64	18.11	1.68	23.51	11.44	15.02	16.87	25.42
Public elementary school 1 mile or more	15.74	22.01	6.03	21.53	22.76	16.05	19.88	1.61	12.54	10.73	9.89	-	11.57
Not reported	.88	1.25	-	-	-	6.67	-	-	2.32	1.27	2.52	-	-
Households without children aged 0-16	66.17	60.24	100.00	57.59	65.16	60.38	75.18	97.16	63.41	77.84	83.02	83.13	65.86
Households with children aged 4-16	33.53	29.05	6.03	21.53	31.17	42.65	32.97	3.50	30.29	18.63	23.84	13.05	36.99
Attend public school(K-12)	25.30	22.43	6.03	21.53	28.89	20.99	32.97	2.44	19.50	16.20	11.98	3.64	34.14
Attend private school (K-12)	5.78	3.72	-	-	2.28	9.30	-	.62	8.13	-	7.67	9.41	2.85
Attend ungraded school, preschool, etc	1.17	2.06	-	-	-	-	-	-	1.70	-	.63	-	-
Does not attend school	.73	.84	-	-	-	5.68	-	.44	.96	2.43	1.60	-	-
Not reported	.54	-	-	-	-	6.67	-	-	-	-	1.97	-	-

Table 2-4. **Neighborhood Quality—Owner Occupied Units**—Con.

[Numbers in thousands. ... means not applicable or sample too small. - means zero or rounds to zero.]

Characteristics	Total occupied units	Housing unit characteristics				Household characteristics					Selected subreas[1]		
		New construction 4 yrs	Mobile homes	Physical problems									
				Severe	Moderate	Black	Hispanic	Elderly (65+)	Moved in past year	Below poverty level	Area one	Area two	Area three
Public Transportation as a Percent of the Total													
With public transportation	61.88	43.72	39.39	100.00	53.20	81.80	65.75	67.91	59.17	64.96	96.54	94.67	97.19
Household uses it at least weekly	17.09	2.55	-	21.53	14.90	53.14	18.94	15.89	16.28	31.12	57.18	44.50	14.56
Satisfactory public transportation	14.96	2.55	-	21.53	12.46	47.70	18.94	14.86	13.75	30.29	49.91	44.50	14.56
Unsatisfactory public transportation	2.05	-	-	-	2.44	5.44	-	1.03	2.53	.82	7.27	-	-
Not reported	.08	-	-	-	-	-	-	-	-	-	-	-	-
Household uses it less than weekly	29.07	19.70	26.27	20.88	27.20	15.43	23.48	34.05	22.51	24.84	29.03	46.54	54.63
Satisfactory public transportation	25.62	16.33	22.68	20.88	23.90	13.53	23.48	32.16	19.44	23.48	24.25	42.11	54.63
Unsatisfactory public transportation	3.13	3.36	5.59	-	3.30	1.90	-	1.69	3.07	1.36	4.11	4.42	-
Not reported	.32	-	-	-	-	-	-	.20	-	-	.67	-	-
Household does not use	15.40	21.47	11.11	57.59	11.11	13.23	23.33	17.14	20.38	9.01	9.84	3.64	28.01
Not reported	.32	-	-	-	-	-	-	.82	-	-	.49	-	-
No public transportation	37.94	56.28	60.61	-	46.80	16.43	34.25	31.69	40.83	33.92	2.98	5.33	2.81
Not reported	.18	-	-	-	-	1.77	-	.40	-	1.12	.47	-	-
Neighborhood Shopping as a Percent of the Total													
Satisfactory neighborhood shopping	88.90	90.21	89.14	100.00	86.62	73.84	94.37	88.57	88.67	88.73	87.79	96.18	100.00
Less than 1 mile	67.04	49.91	72.75	52.93	66.91	58.91	76.40	71.33	57.40	66.21	78.02	96.18	93.74
1 mile or more	21.14	39.48	16.39	47.07	17.82	12.61	17.97	16.73	27.51	20.68	7.74	-	6.26
Not reported	.72	.82	-	-	1.89	2.31	-	.52	1.76	1.84	2.03	-	-
Unsatisfactory neighborhood shopping	10.33	8.96	10.86	-	13.38	24.39	-	10.22	11.77	10.15	11.10	3.82	-
Not reported or don't know	.77	.83	-	-	-	1.77	5.63	1.21	1.56	1.12	1.11	-	-

[1]See back cover for details.
[2]Figures may not add to 100%, because more than one condition may apply to a unit or conditions are not reported.

Table 2-5. **Journey to Work—Owner Occupied Units**

[Numbers in thousands. ... means not applicable or sample too small. - means zero or rounds to zero.]

Characteristics	Total occupied units	Housing unit characteristics: New construction 4 yrs	Housing unit characteristics: Mobile homes	Housing unit characteristics: Physical problems: Severe	Housing unit characteristics: Physical problems: Moderate	Household characteristics: Black	Household characteristics: Hispanic	Household characteristics: Elderly (65+)	Household characteristics: Moved in past year	Household characteristics: Below poverty level	Selected subareas[1]: Area one	Selected subareas[1]: Area two	Selected subareas[1]: Area three
All workers[2]	**1 261.3**	**62.4**	**8.5**	**2.0**	**32.1**	**30.1**	**10.1**	**88.2**	**103.6**	**14.3**	**105.1**	**10.0**	**17.7**
Principal Means of Transportation to Work Last Week													
Drives self	932.1	53.4	6.8	2.0	22.2	19.5	6.7	59.3	77.6	8.4	57.4	4.5	12.6
Carpool	155.5	4.3	1.2	-	5.0	3.6	.9	13.3	12.3	2.9	11.5	1.4	3.9
2 person	117.6	4.0	1.2	-	4.2	2.9	.9	9.1	10.5	2.1	5.9	1.4	3.9
3 person	25.1	-	-	-	.8	.4	-	3.4	1.4	.4	4.5	-	-
4+ person	12.7	.4	-	-	-	.3	-	.8	.4	.4	1.2	-	-
Mass transportation	83.5	1.5	-	-	1.0	5.4	.4	7.9	7.6	1.7	25.1	1.6	.8
Taxicab	2.4	-	-	-	-	.3	.4	-	.4	-	.8	-	-
Bicycle or motorcycle	12.1	.5	-	-	.9	-	-	.4	.5	-	-	.8	-
Walks only	42.1	1.7	.4	-	1.0	.9	1.2	3.7	1.6	-	8.4	1.3	-
Other means	1.3	-	-	-	-	-	-	-	.8	-	-	-	-
Works at home	32.3	.9	-	-	2.0	.5	.4	3.5	2.8	1.3	1.9	.4	.4
Travel Time from Home to Work													
Less than 15 minutes	411.0	16.5	2.8	.4	10.5	7.1	2.4	25.5	22.3	4.9	23.5	2.3	6.0
15 to 29 minutes	383.0	17.7	2.8	1.0	8.9	11.5	3.3	30.7	36.6	2.8	38.3	4.2	5.7
30 to 44 minutes	230.3	11.8	1.2	.6	3.3	7.0	1.9	17.6	19.0	3.7	25.7	1.0	2.4
45 to 59 minutes	102.8	7.9	1.2	-	2.7	3.0	1.7	5.3	11.7	1.2	7.9	.9	.7
1 hour to 1 hour and 29 minutes	57.6	4.8	.4	-	3.0	.7	.4	3.6	7.3	.4	5.0	-	.8
1 hour 30 minutes or more	10.4	.4	-	-	.4	-	-	-	.4	-	.3	-	.4
Works at home	32.3	.9	-	-	2.0	.5	.4	3.5	2.8	1.3	1.9	.4	.4
No fixed place of work	34.0	2.4	-	-	1.3	.3	-	2.0	3.5	-	2.5	1.3	1.2
Median	**22**	**26**	...	...	**21**	**24**	**26**	**22**	**25**	**23**	**25**	**21**	**20**
Distance from Home to Work													
Less than 1 mile	83.9	1.2	.4	-	1.2	2.2	1.2	6.4	4.7	.4	9.1	1.6	2.4
1 to 4 miles	261.2	9.0	1.2	-	7.8	4.0	1.3	22.9	14.6	3.4	27.4	3.8	3.8
5 to 9 miles	272.9	13.5	2.0	1.6	5.1	14.0	1.6	22.1	22.0	4.5	38.9	1.4	2.9
10 to 19 miles	306.9	16.0	2.9	.4	6.3	6.1	2.4	20.2	30.3	2.1	20.2	1.2	4.4
20 to 29 miles	145.3	8.4	.4	-	2.9	2.0	2.5	8.7	12.5	1.6	3.9	.3	.8
30 to 49 miles	94.2	9.5	1.6	-	4.3	1.1	.7	2.3	11.3	1.1	1.1	-	1.5
50 miles or more	10.6	1.5	-	-	1.1	-	-	-	1.9	-	-	-	.4
Works at home	32.3	.9	-	-	2.0	.5	.4	3.5	2.8	1.3	1.9	.4	.4
No fixed place of work	34.0	2.4	-	-	1.3	.3	-	2.0	3.5	-	2.5	1.3	1.2
Median	**9**	**14**	...	...	**10**	**8**	**13**	**8**	**12**	**8**	**7**	**4**	**8**
Departure Time to Work													
12:00 a.m. to 2:59 a.m.	2.7	-	-	-	-	-	-	.4	-	.4	.3	-	-
3:00 a.m. to 5:59 a.m.	57.5	.4	.8	.6	.6	1.6	1.6	5.0	4.2	-	6.8	.3	1.9
6:00 a.m. to 6:59 a.m.	198.8	12.0	2.0	-	6.0	5.7	1.9	10.2	15.7	1.6	15.3	.3	2.8
7:00 a.m. to 7:29 a.m.	178.5	8.1	1.6	-	3.4	4.0	1.2	12.4	11.2	1.6	14.6	.5	1.6
7:30 a.m. to 7:59 a.m.	178.5	12.9	.4	-	3.6	3.3	1.3	11.1	18.8	1.5	10.8	2.0	3.6
8:00 a.m. to 8:29 a.m.	158.2	8.9	.8	-	3.6	3.7	.8	11.0	18.2	.4	10.9	1.6	1.6
8:30 a.m. to 8:59 a.m.	83.3	3.2	-	.4	3.3	1.0	.4	9.7	4.8	.8	5.7	1.3	.4
9:00 a.m. to 9:59 a.m.	57.5	2.9	-	.4	1.2	-	-	5.5	5.7	.8	2.4	.7	-
10:00 a.m. to 3:59 p.m.	114.5	3.6	.4	.6	2.1	3.9	-	8.2	5.6	1.8	10.6	.7	1.7
4:00 p.m. to 11:59 p.m.	68.8	.5	1.6	-	2.3	1.6	.8	4.4	2.9	1.9	9.0	-	1.6
Not reported	163.0	9.7	.8	-	6.1	5.2	2.0	10.3	16.6	3.5	18.6	2.5	2.5
Householders who worked last week[3]	**602.8**	**37.8**	**4.0**	**1.4**	**15.4**	**14.1**	**5.1**	**29.3**	**59.4**	**7.9**	**49.3**	**5.4**	**8.8**
Principal Means of Transportation to Work Last Week													
Drives self	470.1	32.2	3.6	1.4	10.5	10.6	4.3	19.7	46.7	5.9	29.1	2.2	6.8
Carpool	64.7	3.1	.4	-	2.5	1.6	.4	3.4	5.4	.9	7.2	.7	1.6
2 person	43.4	2.7	.4	-	2.2	.9	.4	2.1	3.9	.5	2.4	.7	1.6
3 person	13.7	-	-	-	.4	.4	-	1.0	1.1	.4	3.7	-	-
4+ person	7.5	.4	-	-	-	.3	-	.4	.4	-	1.2	-	-
Mass transportation	35.0	1.1	-	-	.3	1.3	-	3.1	5.2	.4	9.4	1.2	-
Taxicab	.8	-	-	-	-	-	-	-	-	-	-	-	-
Bicycle or motorcycle	2.4	-	-	-	.4	-	-	-	-	-	-	.4	-
Walks only	12.2	.9	-	-	.3	-	.4	.8	.5	-	2.7	.8	-
Other means	.9	-	-	-	-	-	-	-	.4	-	-	-	-
Works at home	16.7	.4	-	-	1.3	.5	-	2.3	1.2	.8	1.0	-	.4
Travel Time from Home to Work													
Less than 15 minutes	151.2	9.7	1.2	.4	4.9	2.5	.8	5.6	11.2	2.9	10.0	2.0	2.8
15 to 29 minutes	180.4	7.6	1.6	1.0	2.5	7.1	2.0	9.0	17.4	1.9	20.0	1.6	2.8
30 to 44 minutes	134.4	7.6	.4	-	2.0	2.9	1.5	8.7	13.8	1.6	13.4	1.0	1.6
45 to 59 minutes	59.4	6.4	.4	-	1.5	.8	.4	1.2	8.1	.8	2.3	.4	.4
1 hour to 1 hour and 29 minutes	34.4	3.3	.4	-	1.6	.3	.4	2.1	4.9	-	2.2	-	-
1 hour 30 minutes or more	6.7	.4	-	-	.4	-	-	-	.4	-	-	-	-
Works at home	16.7	.4	-	-	1.3	.5	-	2.3	1.2	.8	1.0	-	.4
No fixed place of work	19.6	2.4	-	-	1.3	-	-	.4	2.4	-	.5	.4	.8
Median	**25**	**30**	...	...	**24**	**23**	...	**27**	**29**	...	**25**	...	**20**
Distance from Home to Work													
Less than 1 mile	28.5	.8	-	-	.3	.5	.4	2.0	1.1	-	3.3	1.3	1.6
1 to 4 miles	109.1	4.4	.8	-	4.6	2.4	.4	6.0	8.3	.7	13.4	2.3	1.3
5 to 9 miles	107.1	6.4	.8	1.0	1.1	6.3	.8	5.4	12.1	4.1	18.1	.4	1.2
10 to 19 miles	161.1	10.0	1.2	.4	2.1	2.9	1.6	7.9	15.9	.4	10.3	.8	2.8
20 to 29 miles	88.8	5.3	.4	-	1.6	.8	1.6	4.5	7.8	1.2	1.8	.3	-
30 to 49 miles	64.5	7.5	.8	-	2.9	.7	.3	.8	9.0	.8	1.1	-	.8
50 miles or more	7.3	.7	-	-	.4	-	-	-	1.6	-	-	-	-
Works at home	16.7	.4	-	-	1.3	.5	-	2.3	1.2	.8	1.0	-	.4
No fixed place of work	19.6	2.4	-	-	1.3	-	-	.4	2.4	-	.5	.4	.8
Median	**12**	**16**	...	...	**12**	**8**	...	**10**	**14**	...	**7**	...	**9**

Table 2-5. **Journey to Work—Owner Occupied Units**—Con.

[Numbers in thousands. ... means not applicable or sample too small. - means zero or rounds to zero.]

Characteristics	Total occupied units	Housing unit characteristics				Household characteristics					Selected subareas[1]		
		New construction 4 yrs	Mobile homes	Physical problems									
				Severe	Moderate	Black	Hispanic	Elderly (65+)	Moved in past year	Below poverty level	Area one	Area two	Area three
Departure Time to Work													
12:00 a.m. to 2:59 a.m.	1.5	-	-	-	-	-	-	.4	-	.4	.3	-	-
3:00 a.m. to 5:59 a.m.	34.7	.4	.4	.6	.4	1.2	.8	1.8	1.4	-	3.6	.3	1.2
6:00 a.m. to 6:59 a.m.	120.5	8.8	.8	-	3.6	2.7	1.5	2.5	9.6	.8	6.6	.3	1.2
7:00 a.m. to 7:29 a.m.	107.7	5.6	.8	-	1.5	2.0	1.2	6.0	8.2	.8	9.3	-	.8
7:30 a.m. to 7:59 a.m.	102.2	8.3	.4	-	2.3	1.6	-	3.3	14.2	1.1	6.8	1.1	2.4
8:00 a.m. to 8:29 a.m.	72.1	5.4	.4	-	1.5	1.5	.8	4.9	10.6	-	3.3	1.6	.8
8:30 a.m. to 8:59 a.m.	28.9	1.9	-	.4	.8	-	-	1.2	2.4	.8	1.8	1.3	-
9:00 a.m. to 9:59 a.m.	20.2	1.4	-	.4	.4	-	-	3.1	2.7	.8	1.1	-	-
10:00 a.m. to 3:59 p.m.	29.1	-	-	-	.8	1.6	-	1.8	1.7	.6	3.6	.4	.8
4:00 p.m. to 11:59 p.m.	14.6	-	.8	-	.3	1.6	.4	.9	.6	.5	4.7	-	-
Not reported	71.3	6.1	.4	-	3.8	1.9	.4	3.6	8.0	2.2	8.3	.4	1.6

[1]See back cover for details.
[2]Limited to those persons 14 years and older who reported having a job the week prior to interview within the United States.
[3]Limited to householders who reported having a job the week prior to interview within the United States.

Table 2-6. **Mobility—Owner Occupied Units**

[Numbers in thousands. ... means not applicable or sample too small. - means zero or rounds to zero.]

Characteristics	Total occupied units	Housing unit characteristics: New construction 4 yrs	Mobile homes	Physical problems: Severe	Moderate	Household characteristics: Black	Hispanic	Elderly (65+)	Moved in past year	Below poverty level	Selected subareas[1]: Area one	Area two	Area three
All persons aged 18 and over	**1 959.4**	**92.5**	**14.0**	**2.8**	**47.5**	**46.3**	**16.5**	**366.1**	**136.8**	**51.7**	**171.9**	**16.0**	**29.7**
Location of Previous Residence													
At birth:													
Same state	48.1	4.7	1.2	-	1.2	1.2	.8	7.2	3.7	1.5	3.7	3.0	.4
Different state	1 720.2	82.2	11.1	2.8	44.5	31.5	10.5	310.3	122.0	35.2	124.3	9.5	27.4
Different Nation	191.1	5.6	1.6	-	1.8	13.6	5.1	48.5	11.0	15.1	44.0	3.5	1.9
Not reported	-	-	-	-	-	-	-	-	-	-	-	-	-
At age 16:													
Same state	1 028.5	35.4	7.5	.6	21.2	16.1	6.9	192.5	53.6	21.3	89.8	4.9	19.9
Different state	801.2	51.4	4.1	2.2	24.5	19.1	6.0	146.1	74.6	21.9	52.0	6.5	8.3
Different Nation	105.0	2.0	1.2	-	1.4	10.7	3.5	24.0	6.1	7.8	28.2	2.8	1.5
Not reported	24.7	3.7	1.2	-	.4	.5	-	3.5	2.6	.8	1.9	1.8	-
Preferred Residence in 5 years													
Same house/apartment	1 197.9	56.0	9.1	2.8	23.0	27.7	9.2	297.7	78.8	41.5	106.6	8.0	15.8
Someplace else	682.8	33.0	2.8	-	23.7	17.3	6.8	57.4	55.0	9.5	59.9	5.4	13.5
Another home in the area	240.7	18.8	.8	-	4.8	2.7	1.2	19.0	24.4	2.4	11.6	.8	2.5
Outside the area	437.8	14.2	2.0	-	19.0	14.6	5.6	36.8	30.6	7.1	48.3	4.5	11.0
Not reported	4.2	-	-	-	-	-	-	1.6	-	-	-	-	-
Not reported	78.7	3.6	2.0	-	.8	1.3	.4	11.1	3.0	.7	5.4	2.6	.4
Likelihood of Living in Same Unit in 5 Years													
Prefers living in same house/apartment	1 197.9	56.0	9.1	2.8	23.0	27.7	9.2	297.7	78.8	41.5	106.6	8.0	15.8
Very likely	897.1	44.6	8.8	.9	17.4	16.9	6.4	224.4	60.9	32.0	73.7	7.2	11.2
Likely	218.5	9.3	.4	.8	3.7	9.2	1.6	51.2	13.8	5.4	19.7	.4	3.7
Not very likely	29.6	1.5	-	-	1.5	-	.4	7.9	1.8	1.6	3.1	-	.9
No chance at all	4.4	-	-	-	-	-	-	.4	-	.8	1.9	.5	-
Don't know	39.9	.5	-	1.2	.4	1.6	.8	10.8	1.5	1.7	7.9	-	-
Not reported	8.4	-	-	-	-	-	-	2.9	.8	-	.3	-	-
Preferred Location in 5 Years													
Prefers Living Outside Area	437.8	14.2	2.0	-	19.0	14.6	5.6	36.8	30.6	7.1	48.3	4.5	11.0
Type of area:													
Large city	43.9	1.9	-	-	2.2	3.1	-	2.8	2.4	.8	5.0	1.0	-
Suburb near large city	89.4	3.8	.8	-	2.5	3.2	2.1	4.4	7.6	1.6	13.5	-	1.6
Medium-sized city or its suburbs	36.4	2.5	-	-	.4	2.6	.4	2.8	2.0	.6	4.8	.9	.4
Small city	37.3	.4	.4	-	.4	1.8	.9	.3	3.1	-	4.5	-	.7
Town or village	126.9	4.8	.4	-	5.7	1.0	.8	13.9	8.6	1.6	10.3	1.9	7.9
Open country but not farm	76.5	-	.4	-	6.1	2.8	1.4	9.5	4.1	1.3	7.3	.8	-
Farm	7.5	-	-	-	.8	-	-	.4	1.8	.4	1.2	-	.4
Other	10.2	.4	-	-	-	-	-	.9	.4	-	.9	-	-
Not reported	9.7	.4	-	-	.8	-	-	1.9	.7	.7	.9	-	-
Location of area:													
Same state	20.2	-	-	-	1.3	.4	-	4.5	1.2	-	.7	-	-
Different state	400.4	12.3	1.2	-	17.7	10.7	5.0	31.8	27.9	7.1	43.2	2.8	11.0
Different Nation	17.2	1.8	.8	-	-	3.5	.6	.4	1.6	-	4.4	1.7	-
Not reported	-	-	-	-	-	-	-	-	-	-	-	-	-
All householders aged 18 and over	**864.2**	**44.6**	**7.2**	**1.8**	**21.2**	**20.2**	**6.8**	**191.4**	**70.3**	**32.0**	**75.5**	**8.3**	**14.3**
Location of Previous Residence													
At birth:													
Same state	7.7	.4	.4	-	-	.8	.4	2.0	-	.7	.8	.4	-
Different state	767.6	41.9	5.9	1.8	20.4	13.5	4.0	160.1	64.4	23.2	56.0	6.1	13.6
Different Nation	88.9	2.4	.8	-	.8	5.9	2.4	29.3	5.8	8.1	18.7	1.8	.8
Not reported	-	-	-	-	-	-	-	-	-	-	-	-	-
At age 16:													
Same state	390.1	16.7	3.9	-	8.3	4.1	2.0	88.4	29.2	11.1	31.8	1.7	8.5
Different state	413.9	26.8	2.9	1.8	12.6	10.3	2.9	86.6	37.9	15.3	29.8	4.4	5.0
Different Nation	54.9	1.1	-	-	.4	5.4	1.9	15.2	3.1	4.9	13.1	1.8	.8
Not reported	5.2	-	.4	-	-	.4	-	1.2	-	.8	.8	.4	-
Preferred Residence in 5 years													
Same house/apartment	605.3	28.6	6.0	1.8	12.9	12.8	5.2	167.8	41.2	25.6	50.0	5.0	8.5
Someplace else	250.6	15.7	.8	-	8.3	7.0	1.5	21.4	28.7	6.1	24.6	2.9	5.8
Another home in the area	81.8	8.5	.4	-	1.7	1.1	-	6.0	13.5	1.1	2.7	.4	.8
Outside the area	167.2	7.2	.4	-	6.6	5.9	1.5	14.6	15.2	5.0	21.9	2.4	5.0
Not reported	1.6	-	-	-	-	-	-	.8	-	-	-	-	-
Not reported	8.3	.4	.4	-	-	.4	-	2.2	.4	.4	.9	.4	-
Likelihood of Living in Same Unit in 5 Years													
Prefers living in same house/apartment	605.3	28.6	6.0	1.8	12.9	12.8	5.2	167.8	41.2	25.6	50.0	5.0	8.5
Very likely	465.3	22.8	5.6	.9	9.0	8.8	3.6	124.6	31.7	20.2	37.6	4.1	5.9
Likely	104.7	4.8	.4	.4	2.5	3.4	.8	31.2	6.9	3.8	7.8	.4	2.1
Not very likely	12.8	.4	-	-	1.1	-	.4	4.1	1.1	.8	.4	-	.5
No chance at all	1.7	-	-	-	-	-	-	.4	-	-	.5	.5	-
Don't know	16.9	.5	-	.6	.4	.6	.4	6.0	1.2	.8	3.3	-	-
Not reported	3.8	-	-	-	-	-	-	1.5	.4	-	.3	-	-

Table 2-6. **Mobility—Owner Occupied Units**—Con.

[Numbers in thousands. ... means not applicable or sample too small. - means zero or rounds to zero.]

Characteristics	Total occupied units	Housing unit characteristics				Household characteristics					Selected subareas[1]		
		New construction 4 yrs	Mobile homes	Physical problems		Black	Hispanic	Elderly (65+)	Moved in past year	Below poverty level	Area one	Area two	Area three
				Severe	Moderate								
Preferred Location in 5 Years													
Prefers Living Outside Area	167.2	7.2	.4	-	6.6	5.9	1.5	14.6	15.2	5.0	21.9	2.4	5.0
Type of area:													
Large city	6.3	1.1	-	-	.4	.4	-	.4	.8	.4	.9	.6	-
Suburb near large city	31.6	1.7	.4	-	.7	1.5	.4	1.6	4.1	1.2	5.8	-	.4
Medium-sized city or its suburbs	12.1	1.3	-	-	-	1.7	-	.4	1.2	.6	3.1	.4	-
Small city	15.2	-	-	-	-	.4	.4	-	.7	-	2.0	-	.3
Town or village	55.1	2.7	-	-	2.3	.7	.4	5.8	4.7	1.2	6.7	.9	3.9
Open country but not farm	36.3	-	-	-	2.5	1.1	.3	4.9	1.9	.8	2.6	.4	-
Farm	3.2	-	-	-	.4	-	-	-	1.1	.4	.4	-	.4
Other	4.8	.4	-	-	-	-	-	.5	.4	-	.5	-	-
Not reported	2.7	-	-	-	.3	-	-	1.0	.3	.3	-	-	-
Location of area:													
Same state	5.3	-	-	-	.8	.4	-	1.7	.4	-	.2	-	-
Different state	155.9	5.9	-	-	5.7	4.1	1.2	12.9	14.2	5.0	19.9	1.6	5.0
Different Nation	6.0	1.3	.4	-	-	1.3	.3	-	.5	-	1.8	.9	-
Not reported	-	-	-	-	-	-	-	-	-	-	-	-	-

[1]See back cover for details.

Table 3-4. **Neighborhood Quality—Renter Occupied Units**

[Numbers in thousands. ... means not applicable or sample too small. - means zero or rounds to zero.]

Characteristics	Total occupied units	Housing unit characteristics: New construction 4 yrs	Housing unit characteristics: Mobile homes	Housing unit characteristics: Physical problems: Severe	Housing unit characteristics: Physical problems: Moderate	Household characteristics: Black	Household characteristics: Hispanic	Household characteristics: Elderly (65+)	Household characteristics: Moved in past year	Household characteristics: Below poverty level	Selected subareas[1]: Area one	Selected subareas[1]: Area two	Selected subareas[1]: Area three
Total	**623.7**	**14.6**	**.4**	**17.4**	**28.7**	**51.0**	**26.8**	**143.2**	**167.1**	**94.1**	**158.9**	**21.9**	**18.0**
Condition Present as a Percent of Total[2]													
Street noise or traffic	52.58	40.79	-	65.37	77.08	56.70	42.37	46.16	51.53	49.49	58.11	60.80	54.72
Streets needing repair	17.77	14.71	-	23.23	30.33	25.23	25.42	11.88	18.40	19.80	26.30	37.27	11.16
Neighborhood crime	23.72	16.50	-	41.87	38.86	51.75	27.18	18.08	20.93	34.15	45.25	34.72	29.74
Littered streets or lots	19.34	6.92	-	27.40	43.59	36.99	26.35	9.96	17.33	26.21	37.46	26.52	13.71
Rundown buildings	13.75	-	-	30.76	37.92	28.46	22.63	5.51	13.36	19.14	20.34	20.79	23.57
Non-residential activities	43.90	41.53	-	52.29	56.93	52.56	36.99	40.83	45.36	45.54	54.40	68.15	31.87
Odors, smoke, or gas	9.23	4.72	-	17.59	21.22	16.30	7.80	5.20	7.88	12.79	13.84	19.36	11.64
Any condition(s)	74.26	70.51	-	87.79	88.35	90.33	71.10	66.33	72.98	73.49	87.27	84.86	72.25
Two or more conditions	49.33	36.59	-	68.18	75.28	66.84	42.44	39.31	47.24	53.11	67.13	71.25	48.79
No conditions present	25.38	29.49	100.00	12.21	11.65	9.67	27.55	33.06	26.83	25.92	12.11	12.24	27.75
Not reported	.37	-	-	-	-	-	1.35	.60	.19	.59	.62	2.90	-
Condition Bothersome as a Percent of Total[2]													
Street noise or traffic	25.74	20.44	-	48.45	39.67	28.78	27.29	14.44	27.97	26.49	27.28	31.61	29.08
Streets needing repair	11.00	4.98	-	10.45	19.71	17.21	9.61	5.31	12.89	9.24	16.05	22.60	1.69
Neighborhood crime	16.79	5.34	-	30.12	37.78	41.87	22.94	10.91	15.42	26.38	31.67	27.08	21.97
Littered streets or lots	14.31	2.31	-	21.49	35.13	26.73	22.04	5.93	13.22	19.74	26.09	20.45	13.71
Rundown buildings	8.34	-	-	22.17	24.72	17.58	13.44	2.07	8.93	12.26	11.46	10.25	20.12
Non-residential activities	6.41	-	-	10.06	13.32	6.17	3.54	2.14	6.27	6.69	5.72	15.02	3.93
Odors, smoke, or gas	6.17	2.42	-	12.50	15.71	10.62	2.86	3.19	5.46	8.62	8.11	17.90	8.03
Unsatisfactory police protection	10.25	9.58	-	27.14	23.27	33.27	16.86	7.13	9.10	13.97	23.22	10.41	7.45
Unsatisfactory hospitals or clinics	4.73	6.13	-	7.53	9.51	9.38	3.03	2.97	5.82	3.21	4.22	4.68	3.35
Unsatisfactory neighborhood shopping	7.55	8.57	-	12.87	11.64	24.55	9.04	7.11	7.65	7.32	12.42	9.22	1.77
Unsatisfactory public elementary school	3.16	-	-	1.93	6.91	4.55	1.70	-	2.98	1.93	3.00	-	2.06
Unsatisfactory public transportation	5.84	2.67	-	8.57	8.35	13.73	2.78	2.87	4.89	3.99	9.41	7.82	-
Any condition(s) bothersome	53.79	39.60	-	79.79	79.36	78.66	55.84	37.88	53.67	51.28	67.17	61.97	50.86
Two or more conditions	30.02	13.78	-	53.81	61.29	57.68	36.97	14.99	31.38	35.56	45.06	43.68	30.23
Conditions so Objectionable Household Wants to Move as a Percent of Total[2]													
Street noise or traffic	10.57	6.48	-	22.64	20.37	13.69	13.68	3.94	12.18	11.60	11.52	11.89	15.62
Streets needing repair	2.39	-	-	6.50	7.60	5.14	1.61	.53	2.47	2.96	4.51	4.41	-
Neighborhood crime	8.41	2.67	-	17.71	25.90	26.51	12.61	3.13	8.05	16.55	15.88	11.62	15.23
Littered streets or lots	6.15	-	-	10.34	20.55	14.72	11.68	1.45	4.82	9.67	12.04	10.16	8.09
Rundown buildings	4.71	-	-	14.09	17.41	15.23	9.84	-	4.40	9.18	7.20	4.13	8.15
Non-residential activities	3.49	-	-	7.87	10.89	2.78	-	.50	2.98	2.80	2.98	5.80	3.93
Odors, smoke, or gas	3.16	-	-	6.66	8.61	5.11	1.61	.46	3.25	4.52	3.95	9.00	2.25
Unsatisfactory police protection	3.02	2.67	-	4.48	9.07	12.15	1.26	.95	2.53	3.80	6.55	4.30	5.85
Unsatisfactory hospitals or clinics	.88	3.71	-	1.85	2.55	2.19	-	-	.74	.32	.98	-	-
Unsatisfactory public elementary school	1.71	-	-	1.93	3.49	1.57	-	-	1.85	1.19	.87	-	-
Any condition(s) objectionable	20.78	9.16	-	38.48	50.58	34.95	26.36	6.36	21.98	24.72	27.62	26.66	22.53
Two or more conditions	11.95	6.38	-	20.18	32.85	26.40	16.39	3.12	11.56	16.36	18.44	13.19	13.52
Incomplete Reporting as a Percent of Total[2]													
Street noise or traffic	.37	-	-	-	-	-	1.35	.60	.19	.59	.62	2.90	-
Streets needing repair	.47	-	-	3.86	-	-	1.35	1.07	.19	1.30	1.04	2.90	-
Neighborhood crime	.83	-	-	3.86	-	-	1.35	1.07	1.17	1.30	1.26	4.45	-
Littered streets or lots	.76	-	-	3.86	-	-	1.35	1.61	.19	1.78	1.75	2.90	-
Rundown buildings	.62	-	-	3.86	-	-	1.35	1.52	.19	1.30	1.04	2.90	-
Non-residential activities	.60	-	-	-	-	1.00	1.35	1.06	.39	.59	.94	2.90	-
Odors, smoke, or gas	.47	-	-	-	-	.69	1.35	.85	.38	.59	.84	2.90	-
Unsatisfactory police protection (includes don't know)	10.13	15.47	-	5.91	11.95	8.13	26.11	10.88	15.17	11.41	11.42	7.41	9.00
Unsatisfactory hospitals or clinics (includes don't know)	5.84	6.13	-	2.01	8.08	4.97	14.09	5.36	10.33	5.30	5.93	11.59	1.84
Public Elementary School as a Percent of Total													
Households with any children aged 0-16	25.02	18.21	100.00	33.06	32.90	52.46	68.50	1.50	24.59	44.18	23.67	25.34	39.24
Satisfactory public elementary school	20.28	15.54	100.00	33.06	27.54	42.59	59.21	.92	17.48	36.74	19.15	17.88	31.61
Unsatisfactory public elementary school	-	-	-	-	-	-	-	-	-	-	-	-	-
So bothered they want to move	-	-	-	-	-	-	-	-	-	-	-	-	-
Not reported	-	-	-	-	-	-	-	-	-	-	-	-	-
Not reported or don't know	4.74	2.67	-	-	5.36	9.86	9.29	.58	7.11	7.44	4.52	7.47	7.63
Public elementary school less than 1 mile	19.08	11.83	100.00	22.62	19.50	36.57	45.95	.78	17.97	34.47	16.12	17.94	31.36
Public elementary school 1 mile or more	8.26	6.38	-	12.41	20.83	19.60	20.72	.71	8.68	10.90	10.09	4.47	8.02
Not reported	.94	-	-	-	-	1.05	3.56	-	1.02	.78	.55	2.94	1.96
Households without children aged 0-16	74.98	81.79	-	66.94	67.10	47.54	31.50	98.50	75.41	55.82	76.33	74.66	60.76
Households with children aged 4-16	21.93	18.21	-	30.85	34.97	50.62	57.39	1.21	18.42	37.25	23.04	19.12	32.32
Attend public school(K-12)	16.67	15.54	-	28.20	25.74	36.38	49.17	.67	14.62	31.69	15.74	16.14	28.01
Attend private school (K-12)	2.59	2.67	-	.20	3.97	9.50	2.13	.53	1.96	1.50	4.66	2.98	2.10
Attend ungraded school, preschool, etc	.82	-	-	-	-	.77	1.72	-	.43	.41	.56	-	2.21
Does not attend school	1.41	-	-	-	5.26	2.95	1.58	-	1.20	2.32	1.05	-	-
Not reported	.44	-	-	2.45	-	1.02	2.79	-	.21	1.33	1.03	-	-

Table 3-4. **Neighborhood Quality—Renter Occupied Units**—Con.

[Numbers in thousands. ... means not applicable or sample too small. - means zero or rounds to zero.]

Characteristics	Total occupied units	Housing unit characteristics				Household characteristics					Selected subareas[1]		
		New construction 4 yrs	Mobile homes	Physical problems									
				Severe	Moderate	Black	Hispanic	Elderly (65+)	Moved in past year	Below poverty level	Area one	Area two	Area three
Public Transportation as a Percent of the Total													
With public transportation	84.28	77.47	-	91.70	86.33	95.99	82.33	84.67	82.17	85.74	98.49	96.70	100.00
Household uses it at least weekly	36.99	47.82	-	59.67	39.69	69.66	43.89	31.04	36.77	48.46	67.67	64.03	21.66
Satisfactory public transportation	33.69	45.15	-	53.47	36.29	60.40	42.62	29.58	33.08	45.47	61.50	56.21	21.66
Unsatisfactory public transportation	3.03	2.67	-	6.20	3.40	9.25	1.27	1.24	3.26	2.99	5.96	7.82	-
Not reported	.27	-	-	-	-	-	-	.22	.43	-	.22	-	-
Household uses it less than weekly	31.59	19.93	-	18.42	30.38	19.57	19.68	34.34	29.26	28.05	24.89	21.87	53.79
Satisfactory public transportation	28.61	19.93	-	16.05	25.44	15.09	19.68	32.50	27.67	27.05	21.44	21.87	51.95
Unsatisfactory public transportation	2.69	-	-	2.37	4.95	4.48	-	1.63	1.39	1.00	3.45	-	-
Not reported	.29	-	-	-	-	-	-	.21	.19	-	-	-	1.84
Household does not use	15.16	9.72	-	13.61	13.79	6.10	16.05	18.17	15.73	8.88	5.47	10.80	22.79
Not reported	.53	-	-	-	2.46	.66	2.70	1.12	.43	.36	.46	-	1.77
No public transportation	15.39	20.22	100.00	8.30	13.67	4.01	17.49	14.71	17.57	13.67	.68	3.30	-
Not reported	.34	2.31	-	-	-	-	.19	.62	.26	.59	.83	-	-
Neighborhood Shopping as a Percent of the Total													
Satisfactory neighborhood shopping	91.76	89.13	100.00	84.81	88.36	75.45	90.78	91.56	91.74	91.35	86.75	90.78	95.99
Less than 1 mile	82.61	81.62	-	78.68	73.66	64.61	81.60	80.70	81.87	80.32	80.57	86.23	90.75
1 mile or more	8.15	7.50	100.00	6.12	14.70	10.84	6.92	9.56	8.27	9.57	5.68	1.58	3.48
Not reported	1.01	-	-	-	-	-	2.26	1.30	1.60	1.47	.50	2.97	1.75
Unsatisfactory neighborhood shopping	7.55	8.57	-	12.87	11.64	24.55	9.04	7.11	7.65	7.32	12.42	9.22	1.77
Not reported or don't know	.69	2.31	-	2.32	-	-	.19	1.33	.61	1.32	.83	-	2.25

[1]See back cover for details.
[2]Figures may not add to 100%, because more than one condition may apply to a unit or conditions are not reported.

Table 3-5. Journey to Work—Renter Occupied Units

[Numbers in thousands. ... means not applicable or sample too small. - means zero or rounds to zero.]

Characteristics	Total occupied units	Housing unit characteristics: New construction 4 yrs	Housing unit characteristics: Mobile homes	Housing unit characteristics: Physical problems: Severe	Housing unit characteristics: Physical problems: Moderate	Household characteristics: Black	Household characteristics: Hispanic	Household characteristics: Elderly (65+)	Household characteristics: Moved in past year	Household characteristics: Below poverty level	Selected subareas[1]: Area one	Selected subareas[1]: Area two	Selected subareas[1]: Area three
All workers[2]	**628.1**	**10.8**	**.8**	**14.3**	**32.0**	**51.8**	**23.3**	**28.7**	**208.5**	**28.0**	**142.2**	**18.7**	**14.6**
Principal Means of Transportation to Work Last Week													
Drives self	365.6	6.7	.4	6.9	15.1	24.2	11.3	16.9	118.7	8.6	49.6	5.5	12.2
Carpool	86.3	2.3	-	2.1	6.5	5.8	6.7	5.2	33.2	6.0	15.4	2.3	1.4
2 person	68.0	2.3	-	1.7	5.7	5.0	3.6	4.3	26.1	4.2	10.3	2.0	1.0
3 person	12.5	-	-	.4	.7	.4	2.4	-	4.4	.8	3.3	-	.3
4+ person	5.8	-	-	-	.2	.4	.6	.9	2.7	1.0	1.8	.3	-
Mass transportation	103.4	.9	-	4.2	5.7	18.6	2.6	3.0	35.6	6.1	49.3	5.3	-
Taxicab	2.2	-	-	-	-	.3	-	-	-	-	.3	.4	.4
Bicycle or motorcycle	6.1	-	-	-	1.1	.7	-	-	3.7	1.3	2.8	.9	-
Walks only	56.1	.4	-	1.1	3.7	2.2	1.4	3.6	15.3	5.0	22.4	3.9	.7
Other means	.6	-	-	-	-	-	-	-	-	-	.6	-	-
Works at home	7.9	.5	.4	-	-	-	1.4	-	2.0	1.0	1.8	.3	-
Travel Time from Home to Work													
Less than 15 minutes	185.7	2.5	-	2.5	10.4	8.8	8.2	9.3	57.1	10.4	30.3	5.5	4.0
15 to 29 minutes	227.6	2.3	.4	6.5	10.9	18.4	9.2	11.4	72.0	9.3	49.6	8.6	7.1
30 to 44 minutes	121.0	2.6	-	3.3	6.2	16.0	3.0	4.1	46.4	3.6	41.8	2.0	1.7
45 to 59 minutes	43.8	1.8	-	.4	1.7	5.4	.4	1.1	16.0	1.9	10.9	1.6	.8
1 hour to 1 hour and 29 minutes	26.8	1.2	-	1.5	1.3	2.3	.7	2.2	10.2	1.4	5.2	-	.4
1 hour 30 minutes or more	3.9	-	-	-	.4	.7	-	-	1.3	.4	.9	-	-
Works at home	7.9	.5	.4	-	-	-	1.4	-	2.0	1.0	1.8	.3	-
No fixed place of work	11.5	-	-	-	1.0	.3	.4	.7	3.5	-	1.6	.7	.6
Median	**22**	**32**	**...**	**25**	**21**	**28**	**19**	**21**	**24**	**19**	**26**	**20**	**21**
Distance from Home to Work													
Less than 1 mile	67.3	-	-	1.1	4.2	2.9	.9	3.6	18.4	5.5	21.5	3.5	1.8
1 to 4 miles	160.6	2.6	-	5.0	8.8	12.7	9.8	6.9	47.9	8.3	40.0	8.7	3.6
5 to 9 miles	161.4	2.3	-	3.7	9.1	22.9	3.9	9.7	51.5	6.3	45.8	2.6	3.0
10 to 19 miles	140.0	1.5	.4	2.5	6.4	9.0	5.9	4.4	53.7	6.1	23.1	2.6	3.0
20 to 29 miles	46.0	1.2	-	2.0	1.4	3.0	.9	2.4	18.9	.7	5.2	-	1.8
30 to 49 miles	30.7	2.7	-	-	1.1	1.0	-	.9	11.9	-	2.7	.3	.8
50 miles or more	2.7	-	-	-	-	-	-	-	.7	-	.5	-	-
Works at home	7.9	.5	.4	-	-	-	1.4	-	2.0	1.0	1.8	.3	-
No fixed place of work	11.5	-	-	-	1.0	.3	.4	.7	3.5	-	1.6	.7	.6
Median	**7**	**12**	**...**	**6**	**6**	**7**	**5**	**7**	**8**	**5**	**6**	**3**	**8**
Departure Time to Work													
12:00 a.m. to 2:59 a.m.	3.5	-	-	-	-	.8	.3	.7	1.8	-	1.2	-	.3
3:00 a.m. to 5:59 a.m.	31.0	1.4	.4	-	1.9	3.5	-	1.4	7.9	1.4	7.0	.7	.8
6:00 a.m. to 6:59 a.m.	113.9	1.8	-	2.6	5.3	10.3	7.0	4.3	33.0	4.1	24.5	1.9	3.5
7:00 a.m. to 7:29 a.m.	85.2	.6	-	2.7	3.6	8.7	2.2	4.7	29.4	6.0	19.5	1.9	2.1
7:30 a.m. to 7:59 a.m.	84.5	2.9	-	1.5	4.4	5.7	1.4	5.2	27.3	1.3	16.6	1.4	.7
8:00 a.m. to 8:29 a.m.	79.5	.7	-	2.8	3.0	4.7	2.8	3.8	25.3	3.8	16.6	1.9	.7
8:30 a.m. to 8:59 a.m.	41.4	-	-	.8	3.3	1.9	1.3	.4	15.5	1.7	8.4	2.3	1.2
9:00 a.m. to 9:59 a.m.	28.1	-	-	-	2.4	1.5	.7	2.2	8.6	1.9	8.5	3.0	.3
10:00 a.m. to 3:59 p.m.	57.5	1.1	-	1.9	3.3	5.2	2.8	2.4	20.8	3.9	15.7	2.4	1.6
4:00 p.m. to 11:59 p.m.	37.4	-	-	1.6	1.4	2.6	.9	1.5	13.7	1.5	8.0	1.3	1.5
Not reported	66.2	2.3	.4	.3	3.5	6.7	3.8	2.2	25.1	2.3	16.3	2.0	1.8
Householders who worked last week[3]	**369.4**	**6.6**	**.4**	**7.8**	**16.6**	**29.2**	**13.9**	**12.3**	**122.2**	**17.8**	**83.0**	**12.6**	**9.3**
Principal Means of Transportation to Work Last Week													
Drives self	229.3	4.5	.4	4.4	7.0	15.7	7.5	7.2	71.3	7.7	32.3	3.9	7.5
Carpool	42.8	1.2	-	.7	2.4	3.3	2.8	2.1	16.4	3.1	9.6	1.3	.7
2 person	32.3	1.2	-	.4	2.4	2.5	1.7	1.7	12.8	1.6	5.5	1.3	.7
3 person	7.6	-	-	.4	-	.4	1.2	-	2.6	.8	2.8	-	-
4+ person	2.9	-	-	-	-	.4	-	.3	1.0	.7	1.3	-	-
Mass transportation	53.4	.9	-	2.6	3.1	8.5	1.8	1.2	20.5	3.4	25.1	3.4	-
Taxicab	1.7	-	-	-	-	.3	-	-	-	-	.3	.4	.4
Bicycle or motorcycle	3.9	-	-	-	.8	.4	-	-	2.5	.4	1.7	.3	-
Walks only	32.8	-	-	-	3.3	1.1	.7	1.9	10.3	2.6	11.6	3.3	.7
Other means	.6	-	-	-	-	-	-	-	-	-	.6	-	-
Works at home	5.0	-	-	-	-	-	1.1	-	1.2	.6	1.8	-	-
Travel Time from Home to Work													
Less than 15 minutes	109.2	2.1	-	1.0	5.8	5.0	5.3	4.4	31.6	6.3	17.1	3.3	2.5
15 to 29 minutes	136.2	.8	.4	4.7	4.9	10.8	4.9	4.5	42.9	6.2	33.3	5.6	4.8
30 to 44 minutes	71.8	1.9	-	2.1	3.5	9.9	1.9	2.0	28.8	2.7	22.4	2.0	1.4
45 to 59 minutes	23.6	1.3	-	-	1.0	1.7	-	.4	9.8	1.4	5.7	1.0	-
1 hour to 1 hour and 29 minutes	13.8	.5	-	-	.4	1.1	.3	.7	6.2	.3	1.4	-	.4
1 hour 30 minutes or more	2.7	-	-	-	.4	.3	-	-	.5	.4	.5	-	-
Works at home	5.0	-	-	-	-	-	1.1	-	1.2	.6	1.8	-	-
No fixed place of work	7.1	-	-	-	.6	.3	.4	.4	1.4	-	.8	.7	.3
Median	**22**	**...**	**...**	**...**	**21**	**28**	**17**	**20**	**24**	**20**	**25**	**22**	**21**
Distance from Home to Work													
Less than 1 mile	39.4	-	-	-	3.9	1.8	.3	1.9	11.5	3.3	11.3	2.5	1.4
1 to 4 miles	93.9	2.2	-	3.1	3.8	8.0	5.9	3.2	26.2	5.0	25.0	5.2	2.1
5 to 9 miles	92.7	1.4	-	3.3	4.2	12.3	2.5	4.4	28.6	4.7	25.8	1.9	1.4
10 to 19 miles	82.4	.9	.4	1.4	2.2	3.8	3.4	1.5	29.6	3.8	12.9	2.0	2.3
20 to 29 miles	27.9	.4	-	-	1.4	2.3	.3	.7	12.7	.4	3.6	-	1.4
30 to 49 miles	19.8	1.8	-	-	.3	.7	-	.3	8.8	-	1.9	.3	.4
50 miles or more	1.1	-	-	-	-	-	-	-	.3	-	-	-	-
Works at home	5.0	-	-	-	-	-	1.1	-	1.2	.6	1.8	-	-
No fixed place of work	7.1	-	-	-	.6	.3	.4	.4	1.4	-	.8	.7	.3
Median	**7**	**...**	**...**	**...**	**5**	**7**	**5**	**6**	**9**	**5**	**6**	**4**	**8**

Table 3-5. **Journey to Work—Renter Occupied Units**—Con.

[Numbers in thousands. ... means not applicable or sample too small. - means zero or rounds to zero.]

Characteristics	Total occupied units	Housing unit characteristics				Household characteristics					Selected subareas[1]		
		New construction 4 yrs	Mobile homes	Physical problems		Black	Hispanic	Elderly (65+)	Moved in past year	Below poverty level	Area one	Area two	Area three
				Severe	Moderate								
Departure Time to Work													
12:00 a.m. to 2:59 a.m.	1.7	-	-	-	-	-	.3	.4	.7	-	.4	-	.3
3:00 a.m. to 5:59 a.m.	20.9	.5	.4	-	1.1	2.3	-	.6	5.9	1.1	4.7	.7	.8
6:00 a.m. to 6:59 a.m.	73.5	1.3	-	1.1	2.4	6.1	4.2	1.8	20.4	3.1	13.3	1.6	2.0
7:00 a.m. to 7:29 a.m.	48.7	.6	-	1.2	1.7	3.9	1.7	1.4	17.8	3.4	11.8	1.6	1.4
7:30 a.m. to 7:59 a.m.	47.9	2.4	-	.7	2.9	2.6	1.4	1.7	16.9	.7	8.6	1.0	.7
8:00 a.m. to 8:29 a.m.	48.1	.4	-	2.1	2.2	3.6	.6	1.5	15.2	2.4	10.5	1.0	.3
8:30 a.m. to 8:59 a.m.	25.2	-	-	.8	2.6	.9	.7	-	9.4	1.4	5.4	1.7	.7
9:00 a.m. to 9:59 a.m.	14.5	-	-	-	.6	.3	.7	1.4	4.0	1.5	4.0	2.4	-
10:00 a.m. to 3:59 p.m.	28.4	.4	-	1.6	1.1	3.7	1.8	1.5	9.8	2.8	10.3	1.0	1.2
4:00 p.m. to 11:59 p.m.	24.8	-	-	.3	.8	1.5	.4	.9	10.0	.4	4.4	.4	1.1
Not reported	35.7	1.1	-	-	1.0	4.4	2.2	1.1	12.3	1.0	9.5	1.3	.6

[1]See back cover for details.
[2]Limited to those persons 14 years and older who reported having a job the week prior to interview within the United States.
[3]Limited to householders who reported having a job the week prior to interview within the United States.

Table 3-6. **Mobility—Renter Occupied Units**

[Numbers in thousands. ... means not applicable or sample too small. - means zero or rounds to zero.]

Characteristics	Total occupied units	Housing unit characteristics: New construction 4 yrs	Housing unit characteristics: Mobile homes	Housing unit characteristics: Physical problems: Severe	Housing unit characteristics: Physical problems: Moderate	Household characteristics: Black	Household characteristics: Hispanic	Household characteristics: Elderly (65+)	Household characteristics: Moved in past year	Household characteristics: Below poverty level	Selected subareas[1]: Area one	Selected subareas[1]: Area two	Selected subareas[1]: Area three
All persons aged 18 and over	**1 064.1**	**21.7**	**.8**	**27.4**	**52.9**	**95.2**	**45.3**	**199.1**	**297.4**	**135.4**	**270.4**	**35.4**	**27.8**
Location of Previous Residence													
At birth:													
Same state	34.5	.4	-	1.6	1.9	5.5	5.1	4.5	12.0	8.3	14.5	1.3	1.2
Different state	867.1	17.2	.8	21.0	39.3	69.1	11.3	150.2	238.9	87.7	197.2	27.7	19.7
Different Nation	162.5	4.1	-	4.9	11.6	20.6	28.9	44.4	46.5	39.3	58.7	6.4	6.9
Not reported	-	-	-	-	-	-	-	-	-	-	-	-	-
At age 16:													
Same state	468.0	7.8	.8	9.2	18.6	27.7	17.0	91.4	100.5	63.9	108.7	9.0	11.0
Different state	475.1	10.5	-	13.7	25.3	46.4	12.8	83.1	158.4	48.4	113.8	19.5	10.0
Different Nation	94.1	3.4	-	4.2	7.5	17.4	13.5	20.9	28.1	17.5	40.2	5.5	6.5
Not reported	26.9	-	-	.3	1.4	3.6	1.9	3.7	10.4	5.6	7.7	1.3	.3
Preferred Residence in 5 years													
Same house/apartment	367.8	9.4	-	9.1	9.0	22.7	12.7	156.3	63.1	63.5	96.3	10.6	11.2
Someplace else	656.5	12.3	.8	17.6	40.7	66.5	30.1	37.1	220.7	65.0	161.2	20.7	16.2
Another home in the area	245.8	6.3	.8	7.3	15.5	9.8	13.1	19.2	74.3	23.4	40.0	6.3	6.0
Outside the area	406.1	6.0	-	10.2	25.2	55.0	17.0	17.8	146.0	41.3	120.2	14.4	10.2
Not reported	4.6	-	-	-	-	1.7	-	-	.4	.3	1.1	-	-
Not reported	39.8	-	-	.8	3.1	6.0	2.6	5.7	13.6	6.9	13.0	4.1	.3
Likelihood of Living in Same Unit in 5 Years													
Prefers living in same house/apartment	367.8	9.4	-	9.1	9.0	22.7	12.7	156.3	63.1	63.5	96.3	10.6	11.2
Very likely	230.6	7.3	-	5.2	7.1	14.4	9.6	106.3	35.0	45.9	61.6	5.0	7.2
Likely	92.7	2.1	-	2.4	1.3	6.2	1.9	34.5	18.0	13.2	25.1	3.6	3.4
Not very likely	14.9	-	-	-	.3	.5	-	3.8	2.7	1.1	3.7	.7	-
No chance at all	5.9	-	-	-	-	.4	-	1.0	2.3	-	.8	-	-
Don't know	20.7	-	-	1.5	.3	1.3	1.1	8.3	4.7	3.2	5.1	1.2	.6
Not reported	3.1	-	-	-	-	-	-	2.4	.3	-	-	-	-
Preferred Location in 5 Years													
Prefers Living Outside Area	406.1	6.0	-	10.2	25.2	55.0	17.0	17.8	146.0	41.3	120.2	14.4	10.2
Type of area:													
Large city	46.2	2.5	-	3.7	3.8	9.5	3.8	1.3	18.7	8.4	19.9	1.0	1.1
Suburb near large city	105.3	2.0	-	2.1	5.6	20.2	4.0	4.2	32.4	9.5	48.2	5.3	1.7
Medium-sized city or its suburbs	47.9	.3	-	.8	3.8	10.1	3.7	3.5	15.5	4.2	14.5	2.5	1.3
Small city	30.0	.4	-	.6	1.9	5.7	1.0	1.4	11.7	3.8	10.0	.3	1.0
Town or village	81.2	.4	-	2.6	3.3	2.6	2.4	4.9	29.6	7.9	13.6	1.6	2.3
Open country but not farm	70.5	.4	-	.3	4.1	4.0	1.2	1.3	28.6	5.5	9.0	2.6	2.2
Farm	8.4	-	-	-	1.3	1.9	-	-	3.8	.4	2.9	.3	.6
Other	5.1	-	-	-	.6	-	-	.3	.7	.4	.4	-	-
Not reported	11.6	-	-	-	.7	.9	1.0	.9	5.0	1.2	1.7	.7	-
Location of area:													
Same state	21.0	.4	-	-	1.0	2.4	2.7	.7	7.7	1.9	4.9	-	.6
Different state	365.8	5.2	-	10.2	20.8	49.1	12.4	16.1	129.1	35.6	106.7	13.7	8.9
Different Nation	19.2	.4	-	-	3.4	3.6	1.9	1.0	9.2	3.9	8.6	.7	.7
Not reported	-	-	-	-	-	-	-	-	-	-	-	-	-
All householders aged 18 and over	**622.8**	**14.6**	**.4**	**17.0**	**28.7**	**51.0**	**25.9**	**143.2**	**167.1**	**93.2**	**158.0**	**21.9**	**18.0**
Location of Previous Residence													
At birth:													
Same state	12.6	.4	-	1.2	.5	1.9	3.9	2.8	3.2	4.9	7.2	.3	.4
Different state	517.3	11.3	.4	12.5	22.5	39.5	4.2	108.5	139.8	61.9	118.6	17.6	13.7
Different Nation	92.8	2.9	-	3.3	5.6	9.7	17.8	31.9	24.2	26.4	32.3	3.9	3.9
Not reported	-	-	-	-	-	-	-	-	-	-	-	-	-
At age 16:													
Same state	260.8	5.4	.4	5.1	10.5	10.4	9.1	62.9	57.6	42.2	56.8	4.6	8.1
Different state	301.7	6.6	-	9.2	13.8	31.3	6.8	62.3	93.9	36.4	77.0	13.7	6.4
Different Nation	52.0	2.6	-	2.7	3.9	7.9	9.6	15.3	14.3	11.4	21.8	3.3	3.5
Not reported	8.2	-	-	-	.4	1.5	.4	2.7	1.4	3.3	2.4	.3	-
Preferred Residence in 5 years													
Same house/apartment	242.4	7.2	-	5.9	5.4	13.0	7.7	117.5	38.3	46.8	63.9	7.4	7.6
Someplace else	368.7	7.4	.4	10.7	22.5	36.9	17.1	22.7	125.9	42.9	90.0	13.5	10.5
Another home in the area	141.0	3.2	.4	4.6	9.4	6.8	6.9	13.2	43.2	16.3	21.7	4.1	3.8
Outside the area	225.5	4.2	-	6.2	13.2	29.7	10.2	9.5	82.2	26.6	68.3	9.5	6.7
Not reported	2.3	-	-	-	-	.3	-	-	.4	-	-	-	-
Not reported	11.6	-	-	.4	.7	1.1	1.1	3.0	3.0	3.6	4.1	1.0	-
Likelihood of Living in Same Unit in 5 Years													
Prefers living in same house/apartment	242.4	7.2	-	5.9	5.4	13.0	7.7	117.5	38.3	46.8	63.9	7.4	7.6
Very likely	154.4	5.5	-	3.1	4.5	8.5	5.7	80.1	21.6	33.5	42.4	3.4	4.9
Likely	59.9	1.7	-	1.7	.9	2.8	1.2	25.6	9.9	9.3	15.7	2.3	2.0
Not very likely	9.4	-	-	-	-	.5	-	3.1	1.4	1.1	1.9	.7	-
No chance at all	2.6	-	-	-	-	.4	-	1.0	1.0	-	.8	-	-
Don't know	14.4	-	-	1.1	-	.9	.7	6.4	4.1	2.8	3.1	.9	.6
Not reported	1.6	-	-	-	-	-	-	1.3	.3	-	-	-	-

Table 3-6. **Mobility—Renter Occupied Units**—Con.

[Numbers in thousands. ... means not applicable or sample too small. - means zero or rounds to zero.]

Characteristics	Total occupied units	Housing unit characteristics				Household characteristics					Selected subareas[1]		
		New construction 4 yrs	Mobile homes	Physical problems		Black	Hispanic	Elderly (65+)	Moved in past year	Below poverty level	Area one	Area two	Area three
				Severe	Moderate								
Preferred Location in 5 Years													
Prefers Living Outside Area	225.5	4.2	-	6.2	13.2	29.7	10.2	9.5	82.2	26.6	68.3	9.5	6.7
Type of area:													
Large city	23.7	1.6	-	2.5	2.3	4.7	2.3	1.0	9.9	5.1	10.9	1.0	.7
Suburb near large city	60.4	1.4	-	1.5	2.6	12.1	2.1	2.7	19.8	6.0	28.6	3.3	1.0
Medium-sized city or its suburbs	24.3	.3	-	.7	2.1	3.8	2.3	1.0	8.6	2.2	6.9	1.6	.7
Small city	14.3	.4	-	.3	1.1	2.8	1.0	.3	4.8	2.8	5.5	.3	.6
Town or village	48.3	-	-	.9	2.0	2.0	1.4	2.6	17.3	5.9	7.4	1.3	1.9
Open country but not farm	39.8	.4	-	.3	2.0	2.6	.5	.6	16.1	3.8	5.7	1.6	1.4
Farm	4.0	-	-	-	.3	1.1	-	-	2.2	-	1.6	-	.3
Other	3.4	-	-	-	.3	-	-	.3	.7	-	.4	-	-
Not reported	7.3	-	-	-	.3	.4	.7	.9	2.9	.8	1.3	.3	-
Location of area:													
Same state	10.6	.4	-	-	.3	.7	1.6	.3	4.2	.9	2.9	-	.3
Different state	204.7	3.4	-	6.2	11.5	27.6	7.5	8.4	72.5	23.7	60.8	9.2	6.0
Different Nation	10.1	.4	-	-	1.4	1.4	1.1	.7	5.5	1.9	4.6	.3	.4
Not reported	-	-	-	-	-	-	-	-	-	-	-	-	-

[1]See back cover for details.

Table 4-4. **Neighborhood Quality—Occupied Units with Black Householder**

[Numbers in thousands. ... means not applicable or sample too small. - means zero or rounds to zero.]

Characteristics	Total occupied units	Tenure		Housing unit characteristics				Household characteristics			Selected subareas[1]		
		Owner	Renter	New construction 4 yrs	Mobile homes	Physical problems: Severe	Physical problems: Moderate	Elderly (65+)	Moved in past year	Below poverty level	Area one	Area two	Area three
Total	**71.2**	**20.2**	**51.0**	**1.5**	**-**	**4.2**	**3.5**	**7.5**	**15.4**	**16.7**	**53.4**	**3.6**	**1.7**
Condition Present as a Percent of Total[2]													
Street noise or traffic	52.05	40.30	56.70	48.24	...	70.75	81.69	26.17	40.28	54.53	59.97	37.34	40.64
Streets needing repair	26.98	31.40	25.23	-	...	10.35	34.93	40.71	22.21	22.91	29.00	44.47	-
Neighborhood crime	47.99	38.48	51.75	74.12	...	77.21	47.71	28.57	50.18	55.36	58.79	39.86	18.66
Littered streets or lots	38.25	41.44	36.99	22.36	...	16.19	56.81	19.78	35.26	38.60	45.85	48.77	18.31
Rundown buildings	27.92	26.56	28.46	-	...	19.74	47.94	16.12	25.56	25.71	34.87	-	36.97
Non-residential activities	45.82	28.76	52.56	25.88	...	42.69	48.37	54.06	54.34	50.19	45.26	65.08	54.03
Odors, smoke, or gas	13.54	6.56	16.30	-	...	12.13	21.42	10.40	14.18	21.81	15.50	17.50	23.99
Any condition(s)	83.74	67.10	90.33	100.00	...	88.77	81.69	79.50	86.13	83.57	87.30	82.77	100.00
Two or more conditions	62.77	52.49	66.84	48.24	...	70.75	80.59	50.06	58.38	66.39	71.89	74.17	36.97
No conditions present	15.75	31.13	9.67	-	...	11.23	18.31	15.73	13.87	14.29	12.03	17.23	-
Not reported	.50	1.77	-	-	...	-	-	4.77	-	2.14	.67	-	-
Condition Bothersome as a Percent of Total[2]													
Street noise or traffic	28.04	26.15	28.78	22.36	...	44.53	40.20	10.59	21.55	24.50	30.49	37.34	40.64
Streets needing repair	18.58	22.02	17.21	-	...	-	23.03	25.12	17.87	14.82	21.64	35.81	-
Neighborhood crime	39.54	33.65	41.87	51.76	...	57.95	47.71	24.08	38.38	41.88	48.09	39.86	18.66
Littered streets or lots	30.55	40.22	26.73	22.36	...	-	56.29	15.29	32.96	30.04	36.83	39.28	18.31
Rundown buildings	20.05	26.30	17.58	-	...	8.34	22.52	11.61	17.85	16.82	24.94	-	36.97
Non-residential activities	6.26	6.51	6.17	-	...	-	1.09	5.91	4.28	8.33	6.30	-	-
Odors, smoke, or gas	8.23	2.20	10.62	-	...	-	12.81	5.91	8.29	12.93	8.43	17.50	23.99
Unsatisfactory police protection	33.72	34.85	33.27	51.76	...	60.17	56.23	27.58	34.97	31.46	40.20	8.85	18.31
Unsatisfactory hospitals or clinics	8.76	7.16	9.38	-	...	-	8.61	4.49	11.77	4.30	11.66	-	-
Unsatisfactory neighborhood shopping	24.50	24.39	24.55	25.88	...	28.68	22.06	-	22.03	18.29	28.60	8.16	-
Unsatisfactory public elementary school	4.54	4.53	4.55	-	...	-	9.73	-	6.96	2.41	4.81	-	21.98
Unsatisfactory public transportation	11.92	7.34	13.73	25.88	...	8.99	18.77	4.88	17.09	12.85	13.24	18.75	-
Any condition(s) bothersome	75.74	68.37	78.66	74.12	...	99.17	80.59	56.81	83.89	74.56	81.69	82.33	82.94
Two or more conditions	56.78	54.53	57.68	74.12	...	74.11	68.70	30.37	61.23	57.10	64.37	66.21	58.95
Conditions so Objectionable Household Wants to Move as a Percent of Total[2]													
Street noise or traffic	12.02	7.80	13.69	-	...	18.71	24.19	-	7.84	10.65	13.59	18.34	18.66
Streets needing repair	4.24	1.94	5.14	-	...	-	21.42	-	4.96	6.23	5.05	8.85	-
Neighborhood crime	25.06	21.41	26.51	25.88	...	16.38	45.55	14.70	16.44	25.31	32.20	-	18.66
Littered streets or lots	13.95	12.02	14.72	-	...	-	34.18	4.51	11.06	13.59	17.99	8.85	-
Rundown buildings	13.36	8.64	15.23	-	...	8.34	21.42	-	10.35	15.96	16.61	-	18.66
Non-residential activities	1.99	-	2.78	-	...	-	-	-	2.07	2.02	2.06	-	-
Odors, smoke, or gas	3.66	-	5.11	-	...	-	12.81	-	4.15	6.46	3.68	8.85	-
Unsatisfactory police protection	13.78	17.90	12.15	25.88	...	14.09	34.18	15.09	5.06	11.35	17.07	8.85	-
Unsatisfactory hospitals or clinics	2.24	2.36	2.19	-	...	-	8.61	-	-	1.79	2.99	-	-
Unsatisfactory public elementary school	1.75	2.19	1.57	-	...	-	-	-	2.60	2.41	1.78	-	-
Any condition(s) objectionable	33.53	29.92	34.95	25.88	...	41.14	45.55	19.58	22.59	31.37	40.41	18.34	18.66
Two or more conditions	24.91	21.13	26.40	25.88	...	16.38	45.55	10.21	15.43	23.34	31.39	8.85	18.66
Incomplete Reporting as a Percent of Total[2]													
Street noise or traffic	.50	1.77	-	-	...	-	-	4.77	-	2.14	.67	-	-
Streets needing repair	.50	1.77	-	-	...	-	-	4.77	-	2.14	.67	-	-
Neighborhood crime	.50	1.77	-	-	...	-	-	4.77	-	2.14	.67	-	-
Littered streets or lots	.50	1.77	-	-	...	-	-	4.77	-	2.14	.67	-	-
Rundown buildings	.50	1.77	-	-	...	-	-	4.77	-	2.14	.67	-	-
Non-residental activities	1.22	1.77	1.00	-	...	-	-	4.77	-	2.14	1.63	-	-
Odors, smoke, or gas	1.00	1.77	.69	-	...	-	-	9.47	-	2.14	1.33	-	-
Unsatisfactory police protection (includes don't know)	7.01	4.17	8.13	22.36	...	-	-	9.27	14.36	9.55	6.80	-	23.99
Unsatisfactory hospitals or clinics (includes don't know)	5.44	6.65	4.97	-	...	22.43	9.42	4.77	-	2.14	5.49	17.23	-
Public Elementary School as a Percent of Total													
Households with any children aged 0-16	48.82	39.62	52.46	51.76	...	64.00	65.17	10.91	50.44	60.26	48.28	34.01	69.25
Satisfactory public elementary school	38.08	26.68	42.59	25.88	...	64.00	63.96	10.91	37.75	50.05	37.45	25.41	69.25
Unsatisfactory public elementary school	-	-	-	-	...	-	-	-	-	-	-	-	-
So bothered they want to move	-	-	-	-	...	-	-	-	-	-	-	-	-
Not reported	-	-	-	-	...	-	-	-	-	-	-	-	-
Not reported or don't know	10.73	12.94	9.86	25.88	...	-	1.21	-	12.69	10.21	10.83	8.60	-
Public elementary school less than 1 mile	32.34	21.64	36.57	51.76	...	29.32	21.85	10.91	40.35	43.22	29.25	34.01	97.42
Public elementary school 1 mile or more	18.59	16.05	19.60	-	...	34.68	54.10	-	17.57	19.51	21.36	-	-
Not reported	2.64	6.67	1.05	-	...	-	-	-	-	-	2.72	-	-
Households without children aged 0-16	51.18	60.38	47.54	48.24	...	36.00	34.83	89.09	49.56	39.74	51.72	65.99	30.75
Households with children aged 4-16	48.36	42.65	50.62	51.76	...	64.84	75.31	10.91	46.61	58.64	46.98	34.01	97.42
Attend public school(K-12)	32.02	20.99	36.38	25.88	...	64.00	63.96	-	31.39	46.62	29.34	25.41	69.25
Attend private school (K-12)	9.44	9.30	9.50	25.88	...	.83	11.36	4.69	10.12	4.19	9.85	8.60	28.17
Attend ungraded school, preschool, etc	.55	-	.77	-	...	-	-	-	2.64	-	.74	-	-
Does not attend school	3.72	5.68	2.95	-	...	-	-	6.21	2.47	4.79	4.35	-	-
Not reported	2.62	6.67	1.02	-	...	-	-	-	-	3.04	2.69	-	-

Table 4-4. **Neighborhood Quality—Occupied Units with Black Householder**—Con.

[Numbers in thousands. ... means not applicable or sample too small. - means zero or rounds to zero.]

Characteristics	Total occupied units	Tenure		Housing unit characteristics				Household characteristics			Selected subareas[1]		
						Physical problems							
		Owner	Renter	New construction 4 yrs	Mobile homes	Severe	Moderate	Elderly (65+)	Moved in past year	Below poverty level	Area one	Area two	Area three
Public Transportation as a Percent of the Total													
With public transportation	91.97	81.80	95.99	100.00	...	90.97	100.00	80.51	92.76	93.70	98.12	100.00	100.00
Household uses it at least weekly	64.98	53.14	69.66	100.00	...	65.65	89.84	54.46	52.74	75.21	76.32	72.15	18.66
Satisfactory public transportation	56.80	47.70	60.40	74.12	...	56.66	81.23	54.46	43.22	62.36	66.81	63.55	18.66
Unsatisfactory public transportation	8.17	5.44	9.25	25.88	...	8.99	8.61	-	9.53	12.85	9.51	8.60	-
Not reported	-	-	-	-	...	-	-	-	-	-	-	-	-
Household uses it less than weekly	18.40	15.43	19.57	-	...	-	10.16	15.28	29.80	13.65	14.04	19.00	81.34
Satisfactory public transportation	14.65	13.53	15.09	-	...	-	-	10.40	22.24	13.65	10.31	8.85	81.34
Unsatisfactory public transportation	3.75	1.90	4.48	-	...	-	10.16	4.88	7.56	-	3.73	10.15	-
Not reported	-	-	-	-	...	-	-	-	-	-	-	-	-
Household does not use	8.12	13.23	6.10	-	...	25.32	-	6.28	10.22	2.82	7.13	8.85	-
Not reported	.47	-	.66	-	...	-	-	4.49	-	2.02	.63	-	-
No public transportation	7.53	16.43	4.01	-	...	9.03	-	14.72	7.24	4.16	1.21	-	-
Not reported	.50	1.77	-	-	...	-	-	4.77	-	2.14	.67	-	-
Neighborhood Shopping as a Percent of the Total													
Satisfactory neighborhood shopping	74.99	73.84	75.45	74.12	...	71.32	77.94	95.23	77.97	79.57	70.73	91.84	100.00
Less than 1 mile	62.99	58.91	64.61	48.24	...	52.97	65.99	69.74	68.22	68.57	58.60	91.84	100.00
1 mile or more	11.34	12.61	10.84	25.88	...	18.36	11.95	25.49	6.72	10.99	11.26	-	-
Not reported	.65	2.31	-	-	...	-	-	-	3.03	-	.87	-	-
Unsatisfactory neighborhood shopping	24.50	24.39	24.55	25.88	...	28.68	22.06	-	22.03	18.29	28.60	8.16	-
Not reported or don't know	.50	1.77	-	-	...	-	-	4.77	-	2.14	.67	-	-

[1]See back cover for details.
[2]Figures may not add to 100%, because more than one condition may apply to a unit or conditions are not reported.

Table 4-5. **Journey to Work—Occupied Units with Black Householder**

[Numbers in thousands. ... means not applicable or sample too small. - means zero or rounds to zero.]

Characteristics	Total occupied units	Tenure: Owner	Tenure: Renter	Housing unit characteristics: New construction 4 yrs	Housing unit characteristics: Mobile homes	Housing unit characteristics: Physical problems: Severe	Housing unit characteristics: Physical problems: Moderate	Household characteristics: Elderly (65+)	Household characteristics: Moved in past year	Household characteristics: Below poverty level	Selected subareas[1]: Area one	Selected subareas[1]: Area two	Selected subareas[1]: Area three
All workers[2]	**81.9**	**30.1**	**51.8**	**-**	**-**	**4.0**	**5.1**	**2.8**	**22.5**	**5.3**	**59.4**	**4.2**	**.7**
Principal Means of Transportation to Work Last Week													
Drives self	43.7	19.5	24.2	-	-	2.1	1.5	1.2	11.5	.7	30.2	1.3	.4
Carpool	9.4	3.6	5.8	-	-	-	.9	.9	4.0	1.7	5.4	-	.4
2 person	7.8	2.9	5.0	-	-	-	.9	.9	3.6	1.4	3.8	-	.4
3 person	.9	.4	.4	-	-	-	-	-	.4	-	.9	-	-
4+ person	.7	.3	.4	-	-	-	-	-	-	.3	.7	-	-
Mass transportation	23.9	5.4	18.6	-	-	1.9	1.9	-	6.3	2.5	20.3	1.9	-
Taxicab	.6	.3	.3	-	-	-	-	-	-	-	.3	-	-
Bicycle or motorcycle	.7	-	.7	-	-	-	.3	-	.4	-	.4	.3	-
Walks only	3.1	.9	2.2	-	-	-	.5	.7	.3	.3	2.5	.6	-
Other means	-	-	-	-	-	-	-	-	-	-	-	-	-
Works at home	.5	.5	-	-	-	-	-	-	-	-	.5	-	-
Travel Time from Home to Work													
Less than 15 minutes	15.9	7.1	8.8	-	-	-	1.6	1.1	3.1	1.1	9.9	1.2	.4
15 to 29 minutes	29.9	11.5	18.4	-	-	1.6	1.7	1.3	8.9	2.4	22.7	1.3	.4
30 to 44 minutes	23.0	7.0	16.0	-	-	1.2	1.1	.4	5.8	.7	17.9	1.0	-
45 to 59 minutes	8.4	3.0	5.4	-	-	.4	-	-	3.5	.7	5.5	.3	-
1 hour to 1 hour and 29 minutes	3.0	.7	2.3	-	-	.7	.4	-	.7	.4	2.2	-	-
1 hour 30 minutes or more	.7	-	.7	-	-	-	-	-	.4	-	.4	-	-
Works at home	.5	.5	-	-	-	-	-	-	-	-	.5	-	-
No fixed place of work	.6	.3	.3	-	-	-	.3	-	-	-	.3	.3	-
Median	**27**	**24**	**28**	...	...	...	...	...	**28**	...	**27**	...	...
Distance from Home to Work													
Less than 1 mile	5.1	2.2	2.9	-	-	-	.5	.7	1.4	-	4.2	.9	-
1 to 4 miles	16.7	4.0	12.7	-	-	.6	1.5	.5	4.4	1.8	11.6	1.6	.4
5 to 9 miles	36.9	14.0	22.9	-	-	2.7	2.1	1.6	8.9	2.8	28.3	1.3	.4
10 to 19 miles	15.1	6.1	9.0	-	-	.7	.7	-	4.4	.8	11.0	-	-
20 to 29 miles	5.0	2.0	3.0	-	-	-	-	-	1.9	-	2.9	-	-
30 to 49 miles	2.1	1.1	1.0	-	-	-	-	-	1.5	-	.7	-	-
50 miles or more	-	-	-	-	-	-	-	-	-	-	-	-	-
Works at home	.5	.5	-	-	-	-	-	-	-	-	.5	-	-
No fixed place of work	.6	.3	.3	-	-	-	.3	-	-	-	.3	.3	-
Median	**8**	**8**	**7**	...	...	...	...	...	**8**	...	**7**	...	...
Departure Time to Work													
12:00 a.m. to 2:59 a.m.	.8	-	.8	-	-	-	-	-	.8	-	.8	-	-
3:00 a.m. to 5:59 a.m.	5.1	1.6	3.5	-	-	.6	.8	-	.4	-	4.8	-	-
6:00 a.m. to 6:59 a.m.	16.0	5.7	10.3	-	-	1.1	.9	.5	3.8	1.1	12.6	.9	-
7:00 a.m. to 7:29 a.m.	12.8	4.0	8.7	-	-	.9	.4	1.2	3.2	1.2	8.4	.6	.4
7:30 a.m. to 7:59 a.m.	9.0	3.3	5.7	-	-	-	1.2	-	3.1	.3	6.2	.7	-
8:00 a.m. to 8:29 a.m.	8.4	3.7	4.7	-	-	.3	-	-	.9	.3	5.3	.6	-
8:30 a.m. to 8:59 a.m.	2.9	1.0	1.9	-	-	-	-	-	2.0	-	1.3	-	-
9:00 a.m. to 9:59 a.m.	1.5	-	1.5	-	-	-	.3	-	.4	-	.6	.6	-
10:00 a.m. to 3:59 p.m.	9.1	3.9	5.2	-	-	1.0	.9	-	2.7	1.2	7.4	-	-
4:00 p.m. to 11:59 p.m.	4.3	1.6	2.6	-	-	.1	-	.5	1.2	.5	2.6	.3	-
Not reported	12.0	5.2	6.7	-	-	-	.7	.7	4.1	.7	9.4	.3	.4
Householders who worked last week[3]	**43.3**	**14.1**	**29.2**	**-**	**-**	**2.1**	**2.0**	**1.6**	**12.3**	**2.8**	**30.5**	**2.9**	**.4**
Principal Means of Transportation to Work Last Week													
Drives self	26.3	10.6	15.7	-	-	1.4	.4	.8	6.1	.7	18.0	1.3	.4
Carpool	4.9	1.6	3.3	-	-	-	-	.5	2.1	.8	2.9	-	-
2 person	3.4	.9	2.5	-	-	-	-	.5	1.7	.5	1.3	-	-
3 person	.9	.4	.4	-	-	-	-	-	.4	-	.9	-	-
4+ person	.7	.3	.4	-	-	-	-	-	-	.3	.7	-	-
Mass transportation	9.8	1.3	8.5	-	-	.7	1.2	-	3.5	1.3	7.9	1.3	-
Taxicab	.3	-	.3	-	-	-	-	-	-	-	-	-	-
Bicycle or motorcycle	.4	-	.4	-	-	-	-	-	.4	-	.4	-	-
Walks only	1.1	-	1.1	-	-	-	.4	.3	.3	-	.8	.3	-
Other means	-	-	-	-	-	-	-	-	-	-	-	-	-
Works at home	.5	.5	-	-	-	-	-	-	-	-	.5	-	-
Travel Time from Home to Work													
Less than 15 minutes	7.5	2.5	5.0	-	-	-	.5	.8	2.0	.6	4.5	.9	.4
15 to 29 minutes	17.9	7.1	10.8	-	-	1.5	.1	.9	4.7	1.6	14.2	.4	-
30 to 44 minutes	12.8	2.9	9.9	-	-	.6	.8	-	3.1	.3	9.4	1.0	-
45 to 59 minutes	2.5	.8	1.7	-	-	-	-	-	2.2	.3	.8	.3	-
1 hour to 1 hour and 29 minutes	1.4	.3	1.1	-	-	-	.4	-	.3	-	1.1	-	-
1 hour 30 minutes or more	.3	-	.3	-	-	-	-	-	-	-	-	-	-
Works at home	.5	.5	-	-	-	-	-	-	-	-	.5	-	-
No fixed place of work	.3	-	.3	-	-	-	.3	-	-	-	-	.3	-
Median	**26**	**23**	**28**	...	...	...	...	...	**28**	...	**26**	...	...
Distance from Home to Work													
Less than 1 mile	2.2	.5	1.8	-	-	-	.4	.3	.7	-	1.6	.6	-
1 to 4 miles	10.4	2.4	8.0	-	-	.5	.5	-	3.6	1.0	6.9	.7	.4
5 to 9 miles	18.5	6.3	12.3	-	-	1.7	.5	1.3	4.0	1.5	14.8	1.3	-
10 to 19 miles	6.7	2.9	3.8	-	-	-	.3	-	1.5	.3	4.3	-	-
20 to 29 miles	3.2	.8	2.3	-	-	-	-	-	1.5	-	1.7	-	-
30 to 49 miles	1.4	.7	.7	-	-	-	-	-	1.1	-	.7	-	-
50 miles or more	-	-	-	-	-	-	-	-	-	-	-	-	-
Works at home	.5	.5	-	-	-	-	-	-	-	-	.5	-	-
No fixed place of work	.3	-	.3	-	-	-	.3	-	-	-	-	.3	-
Median	**7**	**8**	**7**	...	...	...	...	...	**7**	...	**7**	...	...

Table 4-5. **Journey to Work—Occupied Units with Black Householder**—Con.

[Numbers in thousands. ... means not applicable or sample too small. - means zero or rounds to zero.]

Characteristics	Total occupied units	Tenure		Housing unit characteristics				Household characteristics			Selected subareas[1]		
		Owner	Renter	New construction 4 yrs	Mobile homes	Physical problems: Severe	Physical problems: Moderate	Elderly (65+)	Moved in past year	Below poverty level	Area one	Area two	Area three
Departure Time to Work													
12:00 a.m. to 2:59 a.m.	-	-	-	-	-	-	-	-	-	-	-	-	-
3:00 a.m. to 5:59 a.m.	3.5	1.2	2.3	-	-	.6	.4	-	.4	-	3.2	-	-
6:00 a.m. to 6:59 a.m.	8.8	2.7	6.1	-	-	.8	.1	-	1.8	.6	6.2	.9	-
7:00 a.m. to 7:29 a.m.	5.8	2.0	3.9	-	-	-	-	.8	1.6	.3	3.4	.6	.4
7:30 a.m. to 7:59 a.m.	4.2	1.6	2.6	-	-	-	.4	-	2.6	-	2.5	.7	-
8:00 a.m. to 8:29 a.m.	5.0	1.5	3.6	-	-	.3	-	-	.4	.3	2.8	.3	-
8:30 a.m. to 8:59 a.m.	.9	-	.9	-	-	-	-	-	.6	-	.6	-	-
9:00 a.m. to 9:59 a.m.	.3	-	.3	-	-	-	-	-	-	-	.3	-	-
10:00 a.m. to 3:59 p.m.	5.4	1.6	3.7	-	-	.4	.4	-	2.0	.8	4.2	-	-
4:00 p.m. to 11:59 p.m.	3.1	1.6	1.5	-	-	-	-	.5	.8	.5	2.1	-	-
Not reported	6.2	1.9	4.4	-	-	-	.7	.3	2.2	.3	5.2	.3	-

[1]See back cover for details.
[2]Limited to those persons 14 years and older who reported having a job the week prior to interview within the United States.
[3]Limited to householders who reported having a job the week prior to interview within the United States.

Table 4-6. **Mobility—Occupied Units with Black Householder**

[Numbers in thousands. ... means not applicable or sample too small. - means zero or rounds to zero.]

Characteristics	Total occupied units	Tenure		Housing unit characteristics				Household characteristics			Selected Subareas[1]		
						Physical problems							
		Owner	Renter	New construction 4 yrs	Mobile homes	Severe	Moderate	Elderly (65+)	Moved in past year	Below poverty level	Area one	Area two	Area three
All persons aged 18 and over	**141.5**	**46.3**	**95.2**	**1.5**	**-**	**7.7**	**7.4**	**10.6**	**28.7**	**30.1**	**107.5**	**6.7**	**3.0**
Location of Previous Residence													
At birth:													
Same state	6.7	1.2	5.5	-	-	.5	-	.7	.9	2.6	5.2	.6	-
Different state	100.6	31.5	69.1	1.5	-	5.7	4.3	6.3	18.9	23.4	74.0	4.8	2.2
Different Nation	34.2	13.6	20.6	-	-	1.5	3.1	3.5	8.9	4.1	28.2	1.3	.7
Not reported	-	-	-	-	-	-	-	-	-	-	-	-	-
At age 16:													
Same state	43.8	16.1	27.7	-	-	2.3	1.6	2.9	6.2	9.5	29.3	1.5	.9
Different state	65.5	19.1	46.4	1.5	-	3.5	2.7	4.5	15.0	14.7	49.8	3.9	1.3
Different Nation	28.1	10.7	17.4	-	-	1.9	3.1	2.7	6.8	3.0	24.6	1.0	.7
Not reported	4.1	.5	3.6	-	-	-	-	.4	.6	2.9	3.8	.3	-
Preferred Residence in 5 years													
Same house/apartment	50.4	27.7	22.7	.4	-	5.0	.1	8.8	8.2	12.6	42.1	1.4	.4
Someplace else	83.8	17.3	66.5	1.1	-	2.7	6.3	1.0	19.7	15.1	60.8	3.4	2.6
Another home in the area	12.5	2.7	9.8	-	-	.3	.9	-	2.1	1.4	6.6	1.3	-
Outside the area	69.6	14.6	55.0	1.1	-	2.4	5.4	1.0	17.7	13.3	53.5	2.2	2.6
Not reported	1.7	-	1.7	-	-	-	-	-	-	.3	.7	-	-
Not reported	7.3	1.3	6.0	-	-	-	1.0	.7	.7	2.5	4.6	1.8	-
Likelihood of Living in Same Unit in 5 Years													
Prefers living in same house/apartment	50.4	27.7	22.7	.4	-	5.0	.1	8.8	8.2	12.6	42.1	1.4	.4
Very likely	31.3	16.9	14.4	.4	-	3.2	-	7.4	4.0	9.3	25.1	.7	.4
Likely	15.4	9.2	6.2	-	-	.6	.1	1.1	3.8	2.5	14.7	.4	-
Not very likely	.5	-	.5	-	-	-	-	-	-	.4	.5	-	-
No chance at all	.4	-	.4	-	-	-	-	-	.4	-	.4	-	-
Don't know	2.8	1.6	1.3	-	-	1.2	-	.3	-	.3	1.5	.3	-
Not reported	-	-	-	-	-	-	-	-	-	-	-	-	-
Preferred Location in 5 Years													
Prefers Living Outside Area	69.6	14.6	55.0	1.1	-	2.4	5.4	1.0	17.7	13.3	53.5	2.2	2.6
Type of area:													
Large city	12.6	3.1	9.5	-	-	.8	1.2	.3	3.4	4.1	10.7	-	-
Suburb near large city	23.5	3.2	20.2	-	-	1.1	1.6	-	5.4	5.0	19.3	.3	-
Medium-sized city or its suburbs	12.7	2.6	10.1	.3	-	.5	2.2	-	2.5	1.0	9.8	1.3	.3
Small city	7.6	1.8	5.7	.4	-	-	.5	-	1.5	.6	6.1	-	.3
Town or village	3.7	1.0	2.6	-	-	-	-	.7	1.0	.3	1.8	-	.6
Open country but not farm	6.9	2.8	4.0	.4	-	-	-	-	2.1	2.2	4.4	.6	.7
Farm	1.9	-	1.9	-	-	-	-	-	.9	-	1.3	-	.6
Other	-	-	-	-	-	-	-	-	-	-	-	-	-
Not reported	.9	-	.9	-	-	-	-	-	.9	-	-	-	-
Location of area:													
Same state	2.8	.4	2.4	-	-	-	-	-	.8	.3	2.0	-	-
Different state	59.8	10.7	49.1	1.1	-	2.4	4.1	.3	15.7	12.6	46.0	2.2	1.8
Different Nation	7.1	3.5	3.6	-	-	-	1.4	.7	1.1	.4	5.5	-	.7
Not reported	-	-	-	-	-	-	-	-	-	-	-	-	-
All householders aged 18 and over	**71.2**	**20.2**	**51.0**	**1.5**	**-**	**4.2**	**3.5**	**7.5**	**15.4**	**16.7**	**53.4**	**3.6**	**1.7**
Location of Previous Residence													
At birth:													
Same state	2.7	.8	1.9	-	-	.5	-	.4	.3	1.3	2.2	-	-
Different state	52.9	13.5	39.5	1.5	-	2.6	2.7	5.3	10.5	13.1	38.9	2.6	1.3
Different Nation	15.6	5.9	9.7	-	-	1.1	.8	1.9	4.7	2.3	12.4	1.0	.4
Not reported	-	-	-	-	-	-	-	-	-	-	-	-	-
At age 16:													
Same state	14.5	4.1	10.4	-	-	.9	.8	1.8	2.9	3.9	7.8	.6	.3
Different state	41.5	10.3	31.3	1.5	-	2.2	1.9	3.8	8.4	9.6	32.7	2.3	1.0
Different Nation	13.3	5.4	7.9	-	-	1.1	.8	1.6	3.8	1.6	11.1	.7	.4
Not reported	1.8	.4	1.5	-	-	-	-	.4	.3	1.5	1.8	-	-
Preferred Residence in 5 years													
Same house/apartment	25.8	12.8	13.0	.4	-	2.3	-	6.5	4.4	7.3	20.6	1.1	.4
Someplace else	43.9	7.0	36.9	1.1	-	1.9	3.1	.7	11.0	8.3	31.7	2.2	1.3
Another home in the area	8.0	1.1	6.8	-	-	.3	.4	-	1.4	1.4	4.4	1.0	-
Outside the area	35.6	5.9	29.7	1.1	-	1.5	2.7	.7	9.6	6.9	27.3	1.2	1.3
Not reported	.3	-	.3	-	-	-	-	-	-	-	-	-	-
Not reported	1.5	.4	1.1	-	-	-	.3	.4	-	1.1	1.1	.3	-
Likelihood of Living in Same Unit in 5 Years													
Prefers living in same house/apartment	25.8	12.8	13.0	.4	-	2.3	-	6.5	4.4	7.3	20.6	1.1	.4
Very likely	17.3	8.8	8.5	.4	-	1.4	-	5.0	2.3	5.5	13.4	.4	.4
Likely	6.2	3.4	2.8	-	-	.3	-	1.1	1.8	1.0	5.5	.4	-
Not very likely	.5	-	.5	-	-	-	-	-	-	.4	.5	-	-
No chance at all	.4	-	.4	-	-	-	-	-	.4	-	.4	-	-
Don't know	1.5	.6	.9	-	-	.6	-	.3	-	.3	.9	.3	-
Not reported	-	-	-	-	-	-	-	-	-	-	-	-	-

Table 4-6. **Mobility—Occupied Units with Black Householder**—Con.

[Numbers in thousands. ... means not applicable or sample too small. - means zero or rounds to zero.]

Characteristics	Total occupied units	Tenure		Housing unit characteristics				Household characteristics			Selected Subareas[1]		
		Owner	Renter	New construction 4 yrs	Mobile homes	Physical problems: Severe	Physical problems: Moderate	Elderly (65+)	Moved in past year	Below poverty level	Area one	Area two	Area three
Preferred Location in 5 Years													
Prefers Living Outside Area	35.6	5.9	29.7	1.1	-	1.5	2.7	.7	9.6	6.9	27.3	1.2	1.3
Type of area:													
Large city	5.1	.4	4.7	-	-	.4	.7	.3	1.6	1.8	4.4	-	-
Suburb near large city	13.7	1.5	12.1	-	-	.8	.8	-	2.9	3.0	11.8	.3	-
Medium-sized city or its suburbs	5.5	1.7	3.8	.3	-	.4	.8	-	1.6	.4	4.1	.6	-
Small city	3.2	.4	2.8	.4	-	-	.5	-	.6	.3	2.9	-	.3
Town or village	2.7	.7	2.0	-	-	-	-	.4	.7	.3	1.4	-	.3
Open country but not farm	3.7	1.1	2.6	.4	-	-	-	-	1.4	1.2	1.9	.3	.4
Farm	1.1	-	1.1	-	-	-	-	-	.5	-	.9	-	.3
Other	-	-	-	-	-	-	-	-	-	-	-	-	-
Not reported	.4	-	.4	-	-	-	-	-	.4	-	-	-	-
Location of area:													
Same state	1.1	.4	.7	-	-	-	-	-	.4	-	.7	-	-
Different state	31.7	4.1	27.6	1.1	-	1.5	2.3	.3	8.4	6.9	24.7	1.2	.9
Different Nation	2.8	1.3	1.4	-	-	-	.3	.4	.8	-	2.0	-	.4
Not reported	-	-	-	-	-	-	-	-	-	-	-	-	-

[1]See back cover for details.

Table 5-4. Neighborhood Quality—Occupied Units with Hispanic Householder

[Numbers in thousands. ... means not applicable or sample too small. - means zero or rounds to zero.]

Characteristics	Total occupied units	Tenure		Housing unit characteristics				Household characteristics			Selected subareas[1]		
		Owner	Renter	New construction 4 yrs	Mobile homes	Physical problems: Severe	Physical problems: Moderate	Elderly (65+)	Moved in past year	Below poverty level	Area one	Area two	Area three
Total	**33.5**	**6.8**	**26.8**	**.8**	**-**	**1.6**	**1.5**	**3.2**	**9.0**	**12.7**	**9.8**	**1.0**	**1.5**
Condition Present as a Percent of Total[2]													
Street noise or traffic	38.69	24.10	42.37	-	...	75.83	79.40	45.74	32.41	38.71	52.61	-	48.94
Streets needing repair	22.86	12.75	25.42	-	...	54.15	30.90	11.60	21.68	38.11	42.26	-	-
Neighborhood crime	22.89	5.91	27.18	-	...	26.72	58.60	44.02	21.46	29.90	39.74	-	48.94
Littered streets or lots	23.40	11.71	26.35	-	...	27.42	79.40	22.02	24.21	38.68	48.69	-	48.94
Rundown buildings	20.45	11.83	22.63	-	...	48.41	51.69	9.84	18.36	34.30	34.55	-	48.94
Non-residential activities	32.12	12.86	36.99	49.37	...	51.59	62.19	53.58	34.98	44.96	42.74	67.78	21.72
Odors, smoke, or gas	6.23	-	7.80	-	...	27.42	20.80	20.23	-	8.71	11.23	-	21.72
Any condition(s)	66.58	48.68	71.10	49.37	...	100.00	100.00	65.70	65.26	71.14	90.54	67.78	48.94
Two or more conditions	37.64	18.66	42.44	-	...	75.83	79.40	44.02	33.40	49.97	64.55	-	48.94
No conditions present	32.35	51.32	27.55	50.63	...	-	-	34.30	34.74	28.86	8.95	32.22	51.06
Not reported	1.08	-	1.35	-	...	-	-	-	-	-	.51	-	-
Condition Bothersome as a Percent of Total[2]													
Street noise or traffic	25.47	18.29	27.29	-	...	49.11	48.50	22.02	20.26	28.43	32.27	-	48.94
Streets needing repair	10.24	12.75	9.61	-	...	27.42	-	-	11.48	14.59	16.97	-	-
Neighborhood crime	19.50	5.91	22.94	-	...	-	58.60	32.42	17.67	23.94	32.02	-	48.94
Littered streets or lots	19.96	11.71	22.04	-	...	27.42	79.40	22.02	20.42	32.29	36.95	-	48.94
Rundown buildings	11.92	5.91	13.44	-	...	26.72	30.90	-	10.76	19.92	19.39	-	27.23
Non-residential activities	2.83	-	3.54	-	...	-	-	-	3.51	5.12	3.43	-	-
Odors, smoke, or gas	2.29	-	2.86	-	...	27.42	-	-	-	6.02	7.80	-	-
Unsatisfactory police protection	14.65	5.87	16.86	-	...	73.28	-	10.39	17.21	24.49	31.64	-	-
Unsatisfactory hospitals or clinics	2.42	-	3.03	-	...	-	-	12.18	-	3.27	-	-	-
Unsatisfactory neighborhood shopping	7.22	-	9.04	-	...	24.17	6.91	12.18	13.87	10.10	13.49	-	-
Unsatisfactory public elementary school	3.70	11.64	1.70	-	...	-	-	-	-	-	3.99	-	-
Unsatisfactory public transportation	2.22	-	2.78	-	...	-	-	-	8.31	2.67	3.46	-	-
Any condition(s) bothersome	51.88	36.17	55.84	-	...	100.00	79.40	32.42	53.04	63.38	74.75	-	48.94
Two or more conditions	34.38	24.09	36.97	-	...	73.28	79.40	32.42	33.81	43.87	56.03	-	48.94
Conditions so Objectionable Household Wants to Move as a Percent of Total[2]													
Street noise or traffic	10.92	-	13.68	-	...	27.42	27.71	9.84	16.74	15.46	17.87	-	21.72
Streets needing repair	1.28	-	1.61	-	...	27.42	-	-	-	3.38	4.37	-	-
Neighborhood crime	11.26	5.91	12.61	-	...	-	58.60	9.84	9.64	16.14	25.17	-	48.94
Littered streets or lots	11.69	11.71	11.68	-	...	27.42	58.60	-	4.97	21.85	25.84	-	27.23
Rundown buildings	7.86	-	9.84	-	...	26.72	30.90	-	3.79	14.80	15.97	-	-
Non-residential activities	-	-	-	-	...	-	-	-	-	-	-	-	-
Odors, smoke, or gas	1.28	-	1.61	-	...	27.42	-	-	-	3.38	4.37	-	-
Unsatisfactory police protection	1.00	-	1.26	-	...	-	-	-	-	2.65	3.43	-	-
Unsatisfactory hospitals or clinics	-	-	-	-	...	-	-	-	-	-	-	-	-
Unsatisfactory public elementary school	1.17	5.80	-	-	...	-	-	-	-	-	3.99	-	-
Any condition(s) objectionable	23.40	11.71	26.36	-	...	54.15	79.40	9.84	25.21	32.93	45.51	-	48.94
Two or more conditions	15.45	11.71	16.39	-	...	27.42	58.60	9.84	8.76	24.66	32.72	-	48.94
Incomplete Reporting as a Percent of Total[2]													
Street noise or traffic	1.08	-	1.35	-	...	-	-	-	-	-	.51	-	-
Streets needing repair	1.08	-	1.35	-	...	-	-	-	-	-	.51	-	-
Neighborhood crime	1.08	-	1.35	-	...	-	-	-	-	-	.51	-	-
Littered streets or lots	1.08	-	1.35	-	...	-	-	-	-	-	.51	-	-
Rundown buildings	1.08	-	1.35	-	...	-	-	-	-	-	.51	-	-
Non-residental activities	1.08	-	1.35	-	...	-	-	-	-	-	.51	-	-
Odors, smoke, or gas	1.08	-	1.35	-	...	-	-	-	-	-	.51	-	-
Unsatisfactory police protection (includes don't know)	23.28	12.08	26.11	-	...	-	20.80	23.78	30.77	14.98	9.43	67.78	28.45
Unsatisfactory hospitals or clinics (includes don't know)	11.25	-	14.09	-	...	-	-	-	27.86	11.93	.51	32.22	22.60
Public Elementary School as a Percent of Total													
Households with any children aged 0-16	60.42	24.82	68.50	49.37	...	100.00	79.20	9.84	57.89	81.58	63.45	67.78	50.17
Satisfactory public elementary school	52.85	24.82	59.21	49.37	...	100.00	79.20	9.84	38.82	76.42	57.89	67.78	50.17
Unsatisfactory public elementary school	-	-	-	-	...	-	-	-	-	-	-	-	-
So bothered they want to move	-	-	-	-	...	-	-	-	-	-	-	-	-
Not reported	-	-	-	-	...	-	-	-	-	-	-	-	-
Not reported or don't know	7.57	-	9.29	-	...	-	-	-	19.07	5.17	5.56	-	-
Public elementary school less than 1 mile	40.80	18.11	45.95	-	...	100.00	6.91	-	33.89	62.63	39.64	35.55	28.45
Public elementary school 1 mile or more	20.56	19.88	20.72	49.37	...	-	72.29	9.84	20.55	16.48	27.96	32.22	21.72
Not reported	2.90	-	3.56	-	...	-	-	-	3.46	2.48	-	-	-
Households without children aged 0-16	39.58	75.18	31.50	50.63	...	-	20.80	90.16	42.11	18.42	36.55	32.22	49.83
Households with children aged 4-16	52.87	32.97	57.39	49.37	...	72.58	79.20	9.84	35.64	67.13	54.71	67.78	50.17
Attend public school(K-12)	46.17	32.97	49.17	49.37	...	45.85	79.20	9.84	35.64	58.10	48.03	67.78	50.17
Attend private school (K-12)	1.74	-	2.13	-	...	-	-	-	-	-	1.12	-	-
Attend ungraded school, preschool, etc	1.40	-	1.72	-	...	-	-	-	-	-	1.12	-	-
Does not attend school	1.29	-	1.58	-	...	-	-	-	-	3.27	-	-	-
Not reported	2.28	-	2.79	-	...	26.72	-	-	-	5.77	4.44	-	-

Table 5-4. **Neighborhood Quality—Occupied Units with Hispanic Householder**—Con.

[Numbers in thousands. ... means not applicable or sample too small. - means zero or rounds to zero.]

Characteristics	Total occupied units	Tenure		Housing unit characteristics				Household characteristics			Selected subareas[1]		
		Owner	Renter	New construction 4 yrs	Mobile homes	Physical problems: Severe	Physical problems: Moderate	Elderly (65+)	Moved in past year	Below poverty level	Area one	Area two	Area three
Public Transportation as a Percent of the Total													
With public transportation	78.98	65.75	82.33	49.37	...	75.83	100.00	100.00	81.87	74.06	99.49	67.78	100.00
Household uses it at least weekly	38.86	18.94	43.89	49.37	...	75.83	58.60	32.14	48.26	52.57	79.36	67.78	22.60
Satisfactory public transportation	37.85	18.94	42.62	49.37	...	75.83	58.60	32.14	44.47	49.90	75.90	67.78	22.60
Unsatisfactory public transportation	1.01	-	1.27	-	...	-	-	-	3.79	2.67	3.46	-	-
Not reported	-	-	-	-	...	-	-	-	-	-	-	-	-
Household uses it less than weekly	20.45	23.48	19.68	-	...	-	20.60	33.56	10.18	19.01	16.15	-	55.68
Satisfactory public transportation	20.45	23.48	19.68	-	...	-	20.60	33.56	10.18	19.01	16.15	-	55.68
Unsatisfactory public transportation	-	-	-	-	...	-	-	-	-	-	-	-	-
Not reported	-	-	-	-	...	-	-	-	-	-	-	-	-
Household does not use	17.52	23.33	16.05	-	...	-	-	24.46	18.92	2.47	3.99	-	-
Not reported	2.16	-	2.70	-	...	-	20.80	9.84	4.52	-	-	-	21.72
No public transportation	20.87	34.25	17.49	50.63	...	24.17	-	-	18.13	25.94	-	32.22	-
Not reported	.15	-	.19	-	...	-	-	-	-	-	.51	-	-
Neighborhood Shopping as a Percent of the Total													
Satisfactory neighborhood shopping	91.50	94.37	90.78	100.00	...	75.83	93.09	76.06	86.13	89.90	86.00	100.00	100.00
Less than 1 mile	80.55	76.40	81.60	49.37	...	48.41	93.09	76.06	70.57	81.44	78.20	67.78	100.00
1 mile or more	9.15	17.97	6.92	50.63	...	27.42	-	-	12.11	6.02	7.80	-	-
Not reported	1.80	-	2.26	-	...	-	-	-	3.46	2.43	-	32.22	-
Unsatisfactory neighborhood shopping	7.22	-	9.04	-	...	24.17	6.91	12.18	13.87	10.10	13.49	-	-
Not reported or don't know	1.28	5.63	.19	-	...	-	-	11.75	-	-	.51	-	-

[1]See back cover for details.
[2]Figures may not add to 100%, because more than one condition may apply to a unit or conditions are not reported.

Table 5-5. **Journey to Work—Occupied Units with Hispanic Householder**

[Numbers in thousands. ... means not applicable or sample too small. - means zero or rounds to zero.]

Characteristics	Total occupied units	Tenure		Housing unit characteristics				Household characteristics			Selected subareas[1]		
		Owner	Renter	New construction 4 yrs	Mobile homes	Physical problems: Severe	Physical problems: Moderate	Elderly (65+)	Moved in past year	Below poverty level	Area one	Area two	Area three
All workers[2]	**33.4**	**10.1**	**23.3**	**.8**	**-**	**-**	**-**	**.7**	**10.9**	**4.9**	**7.5**	**.3**	**2.0**
Principal Means of Transportation to Work Last Week													
Drives self	18.0	6.7	11.3	.8	-	-	-	-	3.6	1.2	3.1	-	2.0
Carpool	7.5	.9	6.7	-	-	-	-	.7	4.5	2.0	1.4	.3	-
2 person	4.5	.9	3.6	-	-	-	-	.4	2.0	1.6	.4	-	-
3 person	2.4	-	2.4	-	-	-	-	-	1.9	.5	1.0	-	-
4+ person	.6	-	.6	-	-	-	-	.3	.6	-	-	.3	-
Mass transportation	3.0	.4	2.6	-	-	-	-	-	1.7	.7	1.5	-	-
Taxicab	.4	.4	-	-	-	-	-	-	-	-	-	-	-
Bicycle or motorcycle	-	-	-	-	-	-	-	-	-	-	-	-	-
Walks only	2.6	1.2	1.4	-	-	-	-	-	.3	.7	1.1	-	-
Other means	-	-	-	-	-	-	-	-	-	-	-	-	-
Works at home	1.8	.4	1.4	-	-	-	-	-	.8	.3	.3	-	-
Travel Time from Home to Work													
Less than 15 minutes	10.6	2.4	8.2	-	-	-	-	-	3.3	2.4	1.6	-	-
15 to 29 minutes	12.4	3.3	9.2	-	-	-	-	.3	3.8	2.2	3.9	.3	1.6
30 to 44 minutes	5.0	1.9	3.0	.4	-	-	-	.4	1.9	-	.8	-	.4
45 to 59 minutes	2.1	1.7	.4	.4	-	-	-	-	.4	-	.4	-	-
1 hour to 1 hour and 29 minutes	1.1	.4	.7	-	-	-	-	-	.3	-	-	-	-
1 hour 30 minutes or more	-	-	-	-	-	-	-	-	-	-	-	-	-
Works at home	1.8	.4	1.4	-	-	-	-	-	.8	.3	.3	-	-
No fixed place of work	.4	-	.4	-	-	-	-	-	.4	-	.4	-	-
Median	**21**	**26**	**19**	...	...	...	...	...	**21**	...	...	...	...
Distance from Home to Work													
Less than 1 mile	2.2	1.2	.9	-	-	-	-	-	.9	.3	.3	-	-
1 to 4 miles	11.1	1.3	9.8	-	-	-	-	.3	3.6	2.4	2.5	.3	-
5 to 9 miles	5.5	1.6	3.9	-	-	-	-	-	1.6	1.0	1.5	-	1.2
10 to 19 miles	8.3	2.4	5.9	-	-	-	-	.4	3.0	.9	2.1	-	.4
20 to 29 miles	3.4	2.5	.9	.4	-	-	-	-	.6	-	.3	-	.4
30 to 49 miles	.7	.7	-	.4	-	-	-	-	-	-	-	-	-
50 miles or more	-	-	-	-	-	-	-	-	-	-	-	-	-
Works at home	1.8	.4	1.4	-	-	-	-	-	.8	.3	.3	-	-
No fixed place of work	.4	-	.4	-	-	-	-	-	.4	-	.4	-	-
Median	**7**	**13**	**5**	...	...	...	...	...	**6**	...	...	...	...
Departure Time to Work													
12:00 a.m. to 2:59 a.m.	.3	-	.3	-	-	-	-	-	.3	-	-	-	.3
3:00 a.m. to 5:59 a.m.	1.6	1.6	-	-	-	-	-	-	-	-	-	-	.8
6:00 a.m. to 6:59 a.m.	8.9	1.9	7.0	-	-	-	-	.3	3.6	2.4	2.3	.3	-
7:00 a.m. to 7:29 a.m.	3.5	1.2	2.2	.4	-	-	-	-	1.3	.3	1.0	-	-
7:30 a.m. to 7:59 a.m.	2.7	1.3	1.4	.4	-	-	-	-	-	-	.4	-	-
8:00 a.m. to 8:29 a.m.	3.6	.8	2.8	-	-	-	-	.4	.9	.9	.1	-	.4
8:30 a.m. to 8:59 a.m.	1.7	.4	1.3	-	-	-	-	-	1.0	.7	1.1	-	-
9:00 a.m. to 9:59 a.m.	.7	-	.7	-	-	-	-	-	.4	-	.4	-	-
10:00 a.m. to 3:59 p.m.	2.8	-	2.8	-	-	-	-	-	.9	.3	.1	-	-
4:00 p.m. to 11:59 p.m.	1.7	.8	.9	-	-	-	-	-	-	-	.4	-	.4
Not reported	5.8	2.0	3.8	-	-	-	-	-	2.5	.3	1.6	-	-
Householders who worked last week[3]	**19.1**	**5.1**	**13.9**	**.4**	**-**	**-**	**-**	**.4**	**6.1**	**3.0**	**4.7**	**-**	**1.2**
Principal Means of Transportation to Work Last Week													
Drives self	11.8	4.3	7.5	.4	-	-	-	-	2.3	.9	2.0	-	1.2
Carpool	3.2	.4	2.8	-	-	-	-	.4	2.1	1.1	1.3	-	-
2 person	2.1	.4	1.7	-	-	-	-	.4	1.4	.6	.4	-	-
3 person	1.2	-	1.2	-	-	-	-	-	.7	.5	.9	-	-
4+ person	-	-	-	-	-	-	-	-	-	-	-	-	-
Mass transportation	1.8	-	1.8	-	-	-	-	-	1.0	.3	.8	-	-
Taxicab	-	-	-	-	-	-	-	-	-	-	-	-	-
Bicycle or motorcycle	-	-	-	-	-	-	-	-	-	-	-	-	-
Walks only	1.1	.4	.7	-	-	-	-	-	-	.3	.3	-	-
Other means	-	-	-	-	-	-	-	-	-	-	-	-	-
Works at home	1.1	-	1.1	-	-	-	-	-	.8	.3	.3	-	-
Travel Time from Home to Work													
Less than 15 minutes	6.1	.8	5.3	-	-	-	-	-	2.0	1.1	1.2	-	-
15 to 29 minutes	7.0	2.0	4.9	-	-	-	-	-	1.6	1.6	2.2	-	1.2
30 to 44 minutes	3.4	1.5	1.9	.4	-	-	-	.4	1.0	-	.5	-	-
45 to 59 minutes	.4	.4	-	-	-	-	-	-	-	-	-	-	-
1 hour to 1 hour and 29 minutes	.7	.4	.3	-	-	-	-	-	.3	-	-	-	-
1 hour 30 minutes or more	-	-	-	-	-	-	-	-	-	-	-	-	-
Works at home	1.1	-	1.1	-	-	-	-	-	.8	.3	.3	-	-
No fixed place of work	.4	-	.4	-	-	-	-	-	.4	-	.4	-	-
Median	**20**	...	**17**	...	...	...	...	...	...	...	...	...	...
Distance from Home to Work													
Less than 1 mile	.7	.4	.3	-	-	-	-	-	.3	-	-	-	-
1 to 4 miles	6.3	.4	5.9	-	-	-	-	-	2.0	1.4	1.6	-	-
5 to 9 miles	3.3	.8	2.5	-	-	-	-	-	.9	.6	1.2	-	.7
10 to 19 miles	5.0	1.6	3.4	-	-	-	-	.4	1.4	.6	1.1	-	.4
20 to 29 miles	1.9	1.6	.3	.4	-	-	-	-	.3	-	-	-	-
30 to 49 miles	.3	.3	-	-	-	-	-	-	-	-	-	-	-
50 miles or more	-	-	-	-	-	-	-	-	-	-	-	-	-
Works at home	1.1	-	1.1	-	-	-	-	-	.8	.3	.3	-	-
No fixed place of work	.4	-	.4	-	-	-	-	-	.4	-	.4	-	-
Median	**8**	...	**5**	...	...	...	...	...	...	...	...	...	...

Table 5-5. **Journey to Work—Occupied Units with Hispanic Householder**—Con.

[Numbers in thousands. ... means not applicable or sample too small. - means zero or rounds to zero.]

Characteristics	Total occupied units	Tenure		Housing unit characteristics				Household characteristics			Selected subareas[1]		
		Owner	Renter	New construction 4 yrs	Mobile homes	Physical problems: Severe	Physical problems: Moderate	Elderly (65+)	Moved in past year	Below poverty level	Area one	Area two	Area three
Departure Time to Work													
12:00 a.m. to 2:59 a.m.	.3	-	.3	-	-	-	-	-	.3	-	-	-	.3
3:00 a.m. to 5:59 a.m.	.8	.8	-	-	-	-	-	-	-	-	-	-	.4
6:00 a.m. to 6:59 a.m.	5.7	1.5	4.2	-	-	-	-	-	1.3	1.4	1.5	-	-
7:00 a.m. to 7:29 a.m.	2.9	1.2	1.7	.4	-	-	-	-	1.0	.3	.7	-	-
7:30 a.m. to 7:59 a.m.	1.4	-	1.4	-	-	-	-	-	-	-	.4	-	-
8:00 a.m. to 8:29 a.m.	1.4	.8	.6	-	-	-	-	.4	.6	.3	-	-	-
8:30 a.m. to 8:59 a.m.	.7	-	.7	-	-	-	-	-	.3	.3	.3	-	-
9:00 a.m. to 9:59 a.m.	.7	-	.7	-	-	-	-	-	.4	-	.4	-	-
10:00 a.m. to 3:59 p.m.	1.8	-	1.8	-	-	-	-	-	.6	.3	.1	-	-
4:00 p.m. to 11:59 p.m.	.9	.4	.4	-	-	-	-	-	-	-	.4	-	.4
Not reported	2.6	.4	2.2	-	-	-	-	-	1.5	.3	.8	-	-

[1]See back cover for details.
[2]Limited to those persons 14 years and older who reported having a job the week prior to interview within the United States.
[3]Limited to householders who reported having a job the week prior to interview within the United States.

Table 5-6. **Mobility—Occupied Units with Hispanic Householder**

[Numbers in thousands. ... means not applicable or sample too small. - means zero or rounds to zero.]

Characteristics	Total occupied units	Tenure		Housing unit characteristics				Household characteristics			Selected subareas[1]		
		Owner	Renter	New construction 4 yrs	Mobile homes	Physical problems: Severe	Physical problems: Moderate	Elderly (65+)	Moved in past year	Below poverty level	Area one	Area two	Area three
All persons aged 18 and over	**61.8**	**16.5**	**45.3**	**1.2**	**-**	**1.6**	**2.2**	**3.9**	**19.1**	**19.6**	**14.9**	**1.9**	**2.6**
Location of Previous Residence													
At birth:													
Same state	5.9	.8	5.1	.4	-	.8	.1	.4	1.6	3.1	3.6	-	.8
Different state	21.9	10.5	11.3	-	-	-	-	1.6	5.7	1.7	2.6	-	.8
Different Nation	34.0	5.1	28.9	.8	-	.8	2.1	1.9	11.7	14.8	8.6	1.9	1.0
Not reported	-	-	-	-	-	-	-	-	-	-	-	-	-
At age 16:													
Same state	23.9	6.9	17.0	.4	-	.8	.7	1.3	9.0	9.6	6.1	.6	.8
Different state	18.9	6.0	12.8	.8	-	-	.3	1.2	3.7	3.4	1.9	-	.8
Different Nation	17.1	3.5	13.5	-	-	.8	1.1	1.4	4.9	6.5	6.8	1.3	1.0
Not reported	1.9	-	1.9	-	-	-	-	-	1.5	-	.1	-	-
Preferred Residence in 5 years													
Same house/apartment	21.9	9.2	12.7	.8	-	.4	.6	3.2	5.2	8.7	3.8	1.0	-
Someplace else	36.9	6.8	30.1	.4	-	.7	1.5	.6	11.8	9.5	10.6	-	2.6
Another home in the area	14.3	1.2	13.1	-	-	.3	.4	-	6.1	4.6	1.6	-	1.2
Outside the area	22.6	5.6	17.0	.4	-	.4	1.1	.6	5.7	4.9	9.0	-	1.4
Not reported	-	-	-	-	-	-	-	-	-	-	-	-	-
Not reported	3.0	.4	2.6	-	-	.4	-	-	2.1	1.3	.5	.9	-
Likelihood of Living in Same Unit in 5 Years													
Prefers living in same house/apartment	21.9	9.2	12.7	.8	-	.4	.6	3.2	5.2	8.7	3.8	1.0	-
Very likely	16.0	6.4	9.6	-	-	-	.6	2.8	4.3	6.1	2.6	1.0	-
Likely	3.5	1.6	1.9	.8	-	-	-	-	.6	1.9	.8	-	-
Not very likely	.4	.4	-	-	-	-	-	.4	-	-	-	-	-
No chance at all	-	-	-	-	-	-	-	-	-	-	-	-	-
Don't know	1.9	.8	1.1	-	-	.4	-	-	.3	.8	.4	-	-
Not reported	-	-	-	-	-	-	-	-	-	-	-	-	-
Preferred Location in 5 Years													
Prefers Living Outside Area	22.6	5.6	17.0	.4	-	.4	1.1	.6	5.7	4.9	9.0	-	1.4
Type of area:													
Large city	3.8	-	3.8	.4	-	.4	.5	-	1.9	1.5	3.1	-	-
Suburb near large city	6.0	2.1	4.0	-	-	-	.3	.3	1.3	1.0	3.3	-	.3
Medium-sized city or its suburbs	4.1	.4	3.7	-	-	-	.3	.3	.4	1.7	1.5	-	.3
Small city	1.9	.9	1.0	-	-	-	-	-	-	.3	.3	-	-
Town or village	3.2	.8	2.4	-	-	-	-	-	1.2	.3	.8	-	.8
Open country but not farm	2.7	1.4	1.2	-	-	-	-	-	.3	-	-	-	-
Farm	-	-	-	-	-	-	-	-	-	-	-	-	-
Other	-	-	-	-	-	-	-	-	-	-	-	-	-
Not reported	1.0	-	1.0	-	-	-	-	-	.6	-	-	-	-
Location of area:													
Same state	2.7	-	2.7	.4	-	-	-	-	.9	.7	.7	-	-
Different state	17.5	5.0	12.4	-	-	.4	1.1	.6	4.1	2.3	7.2	-	1.4
Different Nation	2.5	.6	1.9	-	-	-	-	-	.7	1.9	1.1	-	-
Not reported	-	-	-	-	-	-	-	-	-	-	-	-	-
All householders aged 18 and over	**32.6**	**6.8**	**25.9**	**.8**	**-**	**1.1**	**1.5**	**3.2**	**9.0**	**11.8**	**8.9**	**1.0**	**1.5**
Location of Previous Residence													
At birth:													
Same state	4.3	.4	3.9	.4	-	.8	.1	.4	.9	2.3	3.2	-	.4
Different state	8.2	4.0	4.2	-	-	-	-	1.6	1.3	.3	.4	-	.4
Different Nation	20.2	2.4	17.8	.4	-	.4	1.4	1.3	6.9	9.2	5.3	1.0	.7
Not reported	-	-	-	-	-	-	-	-	-	-	-	-	-
At age 16:													
Same state	11.1	2.0	9.1	.4	-	.3	.4	1.0	4.2	4.8	2.8	.3	.4
Different state	9.7	2.9	6.8	.4	-	-	.3	1.2	1.5	2.4	1.2	-	.4
Different Nation	11.5	1.9	9.6	-	-	.8	.8	1.0	3.0	4.6	4.9	.7	.7
Not reported	.4	-	.4	-	-	-	-	-	.3	-	.1	-	-
Preferred Residence in 5 years													
Same house/apartment	12.9	5.2	7.7	.4	-	-	.3	2.9	2.6	5.0	2.6	.7	-
Someplace else	18.6	1.5	17.1	.4	-	.7	1.2	.3	5.8	6.1	5.9	-	1.5
Another home in the area	6.9	-	6.9	-	-	.3	.4	-	2.8	2.7	1.6	-	.8
Outside the area	11.7	1.5	10.2	.4	-	.4	.8	.3	2.9	3.4	4.3	-	.7
Not reported	-	-	-	-	-	-	-	-	-	-	-	-	-
Not reported	1.1	-	1.1	-	-	.4	-	-	.6	.7	.5	.3	-
Likelihood of Living in Same Unit in 5 Years													
Prefers living in same house/apartment	12.9	5.2	7.7	.4	-	-	.3	2.9	2.6	5.0	2.6	.7	-
Very likely	9.3	3.6	5.7	-	-	-	.3	2.5	1.7	3.4	1.8	.7	-
Likely	2.1	.8	1.2	.4	-	-	-	-	.6	1.2	.8	-	-
Not very likely	.4	.4	-	-	-	-	-	.4	-	-	-	-	-
No chance at all	-	-	-	-	-	-	-	-	-	-	-	-	-
Don't know	1.1	.4	.7	-	-	-	-	-	.3	.4	-	-	-
Not reported	-	-	-	-	-	-	-	-	-	-	-	-	-

Table 5-6. **Mobility—Occupied Units with Hispanic Householder**—Con.

[Numbers in thousands. ... means not applicable or sample too small. - means zero or rounds to zero.]

Characteristics	Total occupied units	Tenure		Housing unit characteristics				Household characteristics			Selected subareas[1]		
		Owner	Renter	New construction 4 yrs	Mobile homes	Physical problems: Severe	Physical problems: Moderate	Elderly (65+)	Moved in past year	Below poverty level	Area one	Area two	Area three
Preferred Location in 5 Years													
Prefers Living Outside Area	11.7	1.5	10.2	.4	-	.4	.8	.3	2.9	3.4	4.3	-	.7
Type of area:													
Large city	2.3	-	2.3	.4	-	.4	.5	-	1.1	1.2	2.0	-	-
Suburb near large city	2.5	.4	2.1	-	-	-	.3	.3	.3	.3	.8	-	.3
Medium-sized city or its suburbs	2.3	-	2.3	-	-	-	-	-	.4	1.2	.8	-	-
Small city	1.4	.4	1.0	-	-	-	-	-	-	.3	.3	-	-
Town or village	1.8	.4	1.4	-	-	-	-	-	.7	.3	.4	-	.4
Open country but not farm	.8	.3	.5	-	-	-	-	-	-	-	-	-	-
Farm	-	-	-	-	-	-	-	-	-	-	-	-	-
Other	-	-	-	-	-	-	-	-	-	-	-	-	-
Not reported	.7	-	.7	-	-	-	-	-	.3	-	-	-	-
Location of area:													
Same state	1.6	-	1.6	.4	-	-	-	-	.6	.7	.7	-	-
Different state	8.7	1.2	7.5	-	-	.4	.8	.3	2.0	1.7	3.2	-	.7
Different Nation	1.4	.3	1.1	-	-	-	-	-	.3	1.1	.3	-	-
Not reported	-	-	-	-	-	-	-	-	-	-	-	-	-

[1]See back cover for details.

Primary Metropolitan Statistical Area

Dallas, Texas

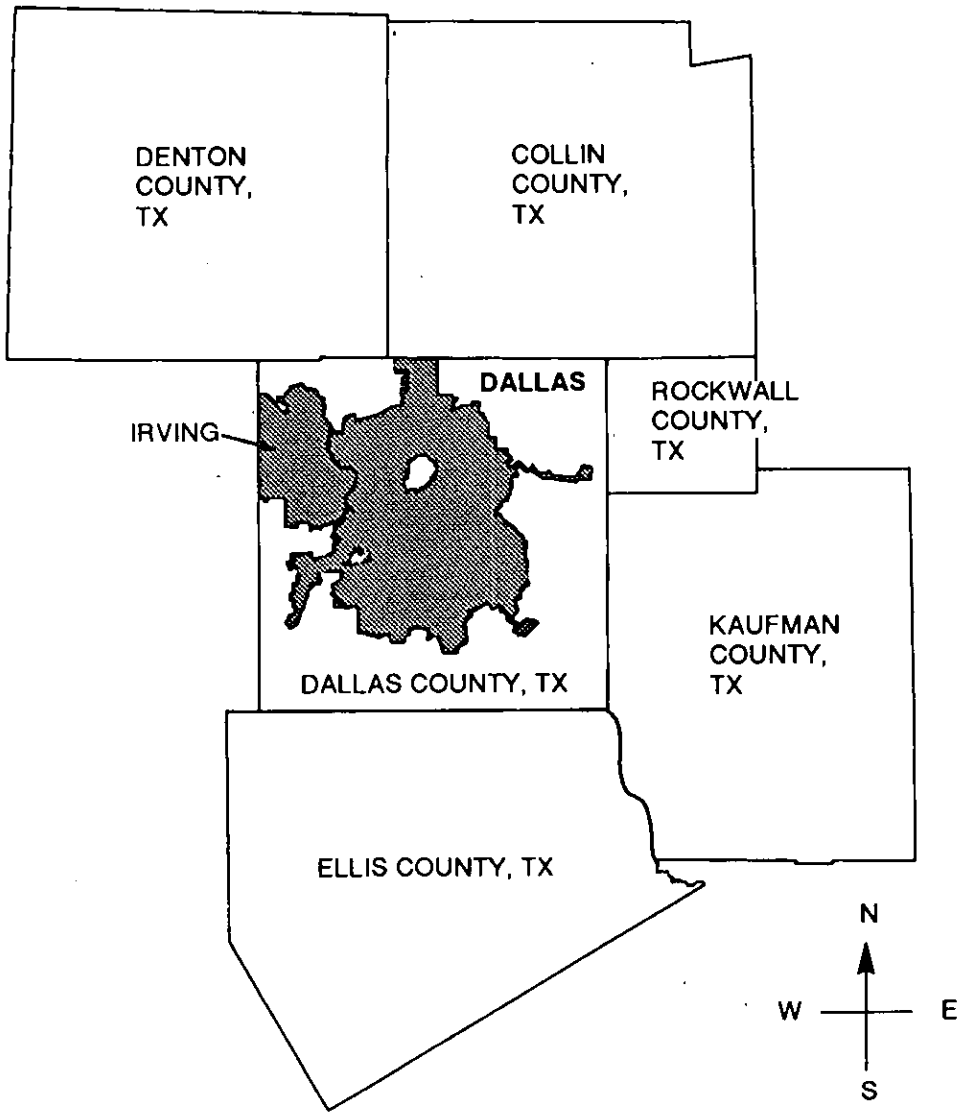

Central Cities of this PMSA

County Line

0 5 10 15 20 Miles

Table 1-1. General Characteristics by Family Type—Occupied Units

[Numbers in thousands. ... means not applicable or sample too small. - means zero or rounds to zero.]

	Characteristics	All households	Family households										
			Total	Married couple					Male householder, no wife present				
				Total	With own children under 18				Total	With own children under 18			
					Total	Race of householder		Hhldr of Hispanic origin		Total	Race of householder		Hhldr of Hispanic origin
						White	Black				White	Black	
1	**Total**	**871.2**	**603.4**	**478.9**	**253.5**	**217.4**	**27.8**	**26.4**	**35.0**	**14.4**	**12.8**	**1.3**	**.5**
	Tenure												
2	Owner occupied	492.6	403.6	342.3	181.1	160.7	14.6	15.1	19.7	9.1	8.9	.3	.5
3	Percent of all occupied	56.5	66.9	71.5	71.4	74.0	52.7	57.4	56.4	63.2	69.0	20.0	100.0
4	Renter occupied	378.6	199.8	136.7	72.4	56.6	13.1	11.2	15.3	5.3	4.0	1.1	-
	Units in Structure												
5	1, detached	531.9	442.4	372.1	205.8	180.0	19.4	17.7	22.8	10.5	9.7	.8	-
6	1, attached	25.0	15.3	12.5	5.7	5.2	.5	.9	.6	.3	.3	-	.3
7	2 to 4	60.0	28.9	14.7	6.3	5.2	.5	2.6	3.5	1.3	1.0	.3	-
8	5 to 9	96.6	45.3	28.0	12.5	7.3	4.4	1.1	2.7	.8	.8	-	-
9	10 to 19	86.6	35.3	24.6	8.9	6.7	1.7	1.8	3.0	.5	.5	-	-
10	20 to 49	36.2	14.4	9.9	4.0	2.8	1.2	1.3	1.0	.5	-	.2	-
11	50 or more	10.7	2.6	1.8	.7	.5	-	-	.8	-	-	-	-
12	Mobile home or trailer	24.2	19.1	15.4	9.6	9.6	-	1.0	.5	.5	.5	-	.2
	Year Structure Built[1]												
13	1990 to 1994	-	-	-	-	-	-	-	-	-	-	-	-
14	1985 to 1989	29.2	14.7	11.7	6.3	5.5	.5	.3	.7	-	-	-	-
15	1980 to 1984	175.6	112.4	96.1	54.7	49.7	3.4	2.6	5.5	2.0	2.0	-	-
16	1975 to 1979	108.0	76.3	64.9	38.9	36.6	1.6	.9	4.1	2.0	2.0	-	-
17	1970 to 1974	109.2	74.3	54.4	31.6	25.6	5.1	1.7	3.7	1.8	1.8	-	.2
18	1960 to 1969	198.7	149.1	118.2	59.5	48.1	8.8	6.4	10.1	4.8	4.0	.5	.3
19	1950 to 1959	119.6	89.1	68.3	26.0	23.5	1.9	3.8	4.5	1.7	1.5	.3	-
20	1940 to 1949	64.1	44.4	33.7	19.8	14.1	4.1	6.0	2.7	1.5	1.0	.5	-
21	1930 to 1939	41.8	26.9	19.1	11.3	9.5	1.5	4.0	3.0	.5	.5	-	-
22	1920 to 1929	14.0	10.0	8.7	3.6	2.9	.8	.6	.4	-	-	-	-
23	1919 or earlier	11.1	6.2	3.8	1.8	1.8	-	-	.3	-	-	-	-
24	**Median**	**1969**	**1968**	**1969**	**1971**	**1972**	**1966**	**1957**	**1967**	**1967**	**1969**	...	...
	Age of Householder												
25	Under 25 years	86.2	43.1	33.4	14.2	11.0	2.8	2.4	3.3	.2	.2	-	-
26	25 to 29	133.2	81.0	67.4	42.1	37.7	3.3	6.3	4.7	1.6	1.3	.3	.2
27	30 to 34	119.6	80.8	66.2	51.9	43.8	5.8	4.5	4.2	3.2	2.9	.3	-
28	35 to 44	207.4	165.0	125.3	101.4	88.6	10.9	6.3	8.4	5.2	5.0	.2	-
29	45 to 54	127.2	105.7	81.7	35.9	29.7	3.4	6.1	6.5	2.5	1.9	.3	.3
30	55 to 64	91.1	72.9	58.4	6.5	5.4	1.1	.5	6.2	1.7	1.4	.3	-
31	65 to 74	63.6	37.3	32.7	1.6	1.2	.4	.3	1.2	-	-	-	-
32	75 years and over	42.9	17.6	13.8	-	-	-	-	.6	-	-	-	-
33	**Median**	**40**	**41**	**41**	**37**	**37**	**37**	**35**	**41**	**39**	**39**	...	...
	Persons 65 Years Old and Over												
34	None	749.9	533.6	421.5	248.5	213.0	27.4	24.8	31.9	14.4	12.8	1.3	.5
35	1 person	87.4	36.0	25.0	5.0	4.3	.4	1.6	2.8	-	-	-	-
36	2 persons or more	33.9	33.7	32.5	-	-	-	-	.3	-	-	-	-
	Persons												
37	1 person	217.0	...	...	...	...	...	...	...	...	...	...	...
38	2 persons	275.9	234.4	177.1	...	...	...	...	18.9	3.2	2.6	.5	.3
39	3 persons	164.2	156.8	117.6	83.9	73.2	7.2	5.0	9.9	7.1	6.5	.2	.2
40	4 persons	127.9	127.1	108.6	98.4	86.6	8.4	7.4	4.5	3.4	2.8	.5	-
41	5 persons	53.7	53.2	48.7	45.6	38.3	7.0	5.9	1.2	.6	.6	-	-
42	6 persons	21.3	20.6	17.8	16.6	13.1	2.9	4.0	.2	.2	.2	-	-
43	7 persons or more	11.2	11.2	9.2	9.0	6.1	2.3	4.1	.3	-	-	-	-
44	**Median**	**2.3**	**2.9**	**3.0**	**3.9**	**3.9**	**4.3**	**4.6**	**2.4**	**3.1**	**3.1**	...	...
	Rooms												
45	1 room	6.4	.5	.3	-	-	-	-	-	-	-	-	-
46	2 rooms	4.3	1.8	1.5	.5	.5	-	.5	-	-	-	-	-
47	3 rooms	114.8	34.1	27.3	6.6	4.8	1.0	3.1	3.5	.3	-	-	-
48	4 rooms	182.0	103.0	65.3	28.7	21.2	6.1	4.4	7.6	2.0	1.2	.8	.2
49	5 rooms	195.8	148.8	111.9	61.3	52.2	7.5	7.2	11.1	4.6	4.3	.3	-
50	6 rooms	166.2	137.7	114.7	59.5	49.0	9.1	5.9	8.2	5.0	4.7	.3	.3
51	7 rooms	110.7	95.2	82.7	52.7	48.8	2.5	3.1	3.3	2.1	2.1	-	-
52	8 rooms	54.7	48.4	45.3	25.9	23.4	1.2	1.7	.6	.3	.3	-	-
53	9 rooms	24.3	23.0	20.5	13.1	12.1	.4	.3	.3	.3	.3	-	-
54	10 rooms or more	12.1	10.9	9.6	5.3	5.3	-	.3	.4	-	-	-	-
55	**Median**	**5.2**	**5.6**	**5.8**	**6.0**	**6.1**	**5.4**	**5.2**	**5.1**	**5.6**	**5.7**	...	...
	Persons Per Room												
56	0.50 or less	561.4	313.9	247.6	63.6	58.6	2.3	2.9	19.5	6.2	5.6	.5	.3
57	0.51 to 1.00	283.7	263.9	211.6	171.8	145.3	21.6	14.8	14.9	8.3	7.2	.8	.2
58	1.01 to 1.50	19.5	19.0	14.8	13.4	9.3	3.6	4.5	.3	-	-	-	-
59	1.51 or more	6.6	6.6	5.0	4.7	4.1	.3	4.1	.2	-	-	-	-

[1]For mobile homes, oldest category is 1939 or earlier.

Family households—Con.					Nonfamily households							
Female householder, no husband present												
	With own children under 18					Living alone				Other nonfamily		
		Race of householder				Male		Female				
Total	Total	White	Black	Hhldr of Hispanic origin	Total	Total	65 and over	Total	65 and over	Male	Female	
89.5	**54.2**	**29.1**	**23.4**	**3.7**	**267.8**	**92.0**	**7.5**	**124.9**	**42.0**	**33.2**	**17.7**	**1**
41.6	20.8	14.2	6.2	.9	89.0	30.1	4.8	49.1	24.9	6.6	3.3	2
46.5	38.4	48.7	26.3	24.4	33.2	32.7	64.4	39.3	59.4	20.0	18.5	3
47.9	33.4	14.9	17.3	2.8	178.8	62.0	2.7	75.9	17.0	26.6	14.4	4
47.5	25.5	16.3	8.6	1.4	89.5	29.6	4.9	44.2	24.7	10.7	5.1	5
2.2	.9	.8	.3	-	9.7	2.5	-	5.8	2.1	1.3	-	6
10.7	7.0	3.0	3.3	1.1	31.1	9.8	1.0	14.6	5.0	2.8	3.9	7
14.6	11.1	4.7	6.1	1.0	51.3	17.6	.6	19.8	2.9	9.5	4.4	8
7.7	5.7	2.2	3.5	.2	51.3	17.9	.3	24.0	2.3	6.1	3.4	9
3.6	2.4	.8	1.6	-	21.8	9.3	.5	9.5	1.6	2.2	.7	10
-	-	-	-	-	8.1	2.3	.2	5.6	3.1	.3	-	11
3.2	1.7	1.5	-	-	5.0	3.1	-	1.4	.3	.3	.2	12
-	-	-	-	-	-	-	-	-	-	-	-	13
2.3	1.8	1.6	.3	-	14.5	5.9	-	4.0	-	2.8	1.8	14
10.8	6.2	4.9	1.3	-	63.2	22.6	.3	28.1	4.4	8.7	3.7	15
7.3	4.0	2.5	1.0	-	31.7	13.8	.6	11.3	1.7	3.4	3.2	16
16.3	12.2	7.5	4.7	.8	34.8	12.7	.5	15.5	2.6	5.2	1.4	17
20.8	12.6	6.0	6.1	.7	49.6	14.6	2.0	26.4	9.7	5.8	2.8	18
16.4	8.3	2.4	5.5	.5	30.5	10.0	1.9	15.4	8.0	3.4	1.6	19
8.0	4.9	1.6	3.3	.6	19.7	4.5	.9	12.3	7.5	1.0	2.0	20
4.7	2.8	2.1	.8	.8	15.0	4.6	.6	7.8	4.4	1.7	.9	21
.9	.5	.3	-	.3	4.1	1.8	.4	1.7	1.4	.6	-	22
2.1	.8	.3	.5	-	4.9	1.6	.2	2.6	2.2	.5	.2	23
1966	**1968**	**1971**	**1963**	**...**	**1971**	**1974**	**1958**	**1969**	**1957**	**1973**	**1975**	**24**
6.4	4.9	2.3	2.5	-	43.2	14.6	...	11.6	...	9.6	7.3	25
9.0	6.6	2.9	3.3	.5	52.1	18.7	...	19.6	...	9.1	4.7	26
10.4	9.6	5.4	4.0	1.2	38.8	18.9	...	12.8	...	6.3	.9	27
31.2	25.4	13.5	10.8	1.8	42.4	17.3	...	16.9	...	5.4	2.8	28
17.4	6.6	4.4	2.2	-	21.5	9.3	...	10.2	...	1.8	.3	29
8.3	1.2	.6	.6	.3	18.2	5.8	...	11.9	...	-	.5	30
3.5	-	-	-	-	26.3	4.6	4.6	20.6	20.6	.9	.2	31
3.3	-	-	-	-	25.3	2.9	2.9	21.4	21.4	-	1.0	32
41	**37**	**38**	**37**	**...**	**35**	**33**	**73**	**47**	**75+**	**29**	**27**	**33**
80.3	53.9	28.7	23.4	3.7	216.3	84.6	...	83.0	...	32.3	16.5	34
8.3	.4	.4	-	-	51.4	7.5	7.5	42.0	42.0	.9	1.0	35
.9	-	-	-	-	.2	...	...	...	...	-	.2	36
...	...	...	...	...	217.0	92.0	7.5	124.9	42.0	...	...	37
38.5	15.1	10.0	4.9	.7	41.5	...	...	...	...	27.1	14.4	38
29.4	22.5	12.3	9.8	.9	7.4	...	...	...	...	4.6	2.8	39
14.0	12.1	4.5	6.8	1.2	.8	...	...	...	...	.8	-	40
3.4	1.9	1.3	.6	.3	.5	...	...	...	...	.5	-	41
2.6	1.3	.6	.4	.5	.7	...	...	...	...	.3	.4	42
1.6	1.4	.5	.9	-	-	...	...	...	...	-	-	43
2.7	**3.0**	**2.9**	**3.2**	**...**	**1.5**	**...**	**...**	**...**	**...**	**2.1**	**2.1**	**44**
.2	-	-	-	-	5.9	4.4	-	1.5	.3	-	-	45
.3	-	-	-	-	2.5	1.8	-	.3	-	-	.5	46
3.4	1.5	1.0	.5	.2	80.6	32.0	1.9	41.4	9.3	6.0	1.2	47
30.1	21.2	8.6	12.1	1.4	79.0	26.5	2.8	35.7	10.8	12.1	4.7	48
25.9	14.1	8.2	5.3	1.9	47.0	13.1	1.9	20.3	8.2	7.3	6.3	49
14.8	8.7	5.7	2.8	.3	28.5	7.5	-	13.5	6.0	5.0	2.5	50
9.2	4.8	3.3	1.2	-	15.5	3.4	-	9.0	6.2	2.3	.8	51
2.4	2.1	1.4	.7	-	6.4	1.6	.3	2.9	1.2	.6	1.3	52
2.2	1.1	.4	.8	-	1.3	.9	.3	-	-	-	.4	53
1.0	.6	.6	-	-	1.2	.9	.3	.3	-	-	-	54
4.9	**4.8**	**5.1**	**4.4**	**...**	**4.1**	**3.8**	**4.2**	**4.0**	**4.6**	**4.4**	**4.9**	**55**
46.9	23.4	15.6	7.4	1.0	247.4	87.7	7.5	123.4	41.7	22.7	13.7	56
37.4	27.9	12.2	14.7	2.0	19.8	4.4	-	1.5	.3	9.9	4.0	57
3.8	2.1	1.4	.5	.7	.6	-	-	-	-	.6	-	58
1.4	.9	-	.9	-	-	-	-	-	-	-	-	59

Table 1-2. **Financial Characteristics by Family Type—Occupied Units**

[Numbers in thousands. ... means not applicable or sample too small. - means zero or rounds to zero.]

	Characteristics	All households	Family households										
				Married couple					Male householder, no wife present				
					With own children under 18					With own children under 18			
						Race of householder					Race of householder		
			Total	Total	Total	White	Black	Hhldr of Hispanic origin	Total	Total	White	Black	Hhldr of Hispanic origin
1	**Total**	**871.2**	**603.4**	**478.9**	**253.5**	**217.4**	**27.8**	**26.4**	**35.0**	**14.4**	**12.8**	**1.3**	**.5**
	Household Income												
2	Less than $5,000	36.1	14.3	6.5	3.2	2.7	.5	1.2	.5	.3	-	-	-
3	$5,000 to $9,999	52.6	25.7	15.1	5.6	4.5	.6	1.6	1.0	-	-	-	-
4	$10,000 to $14,999	75.2	44.9	26.0	8.8	4.9	2.5	2.0	2.8	1.5	1.2	.3	.2
5	$15,000 to $19,999	83.6	48.5	32.8	16.2	12.7	3.2	4.5	3.7	1.8	1.0	.8	-
6	$20,000 to $24,999	113.0	68.8	50.5	26.0	21.0	3.7	4.5	4.9	1.6	1.6	-	-
7	$25,000 to $29,999	80.6	52.7	41.4	23.2	19.2	3.3	3.7	2.5	1.6	1.6	-	-
8	$30,000 to $34,999	75.1	51.1	39.4	23.6	21.1	2.5	2.2	4.2	2.2	2.2	-	-
9	$35,000 to $39,999	65.6	50.6	41.7	21.2	17.8	2.2	1.4	3.9	1.2	1.0	.2	-
10	$40,000 to $49,999	98.4	80.1	71.8	43.1	38.6	3.5	2.6	3.2	.9	.9	-	-
11	$50,000 to $59,999	63.2	54.7	49.5	27.8	24.1	3.0	.7	3.3	1.1	1.1	-	.3
12	$60,000 to $79,999	60.3	51.6	47.0	26.5	23.4	2.0	.8	3.3	1.6	1.6	-	-
13	$80,000 to $99,999	24.8	23.2	21.9	10.4	9.7	.3	1.0	.3	-	-	-	-
14	$100,000 to $119,999	17.9	16.0	15.3	8.3	8.3	-	-	.7	.3	.3	-	-
15	$120,000 or more	24.4	20.8	20.2	9.7	9.3	.4	.3	.6	.3	.3	-	-
16	**Median**	**29 649**	**34 568**	**38 346**	**39 756**	**41 208**	**30 312**	**24 290**	**32 370**	**30 994**	**32 256**	...	...
	As percent of poverty level:												
17	Less than 50 percent	19.5	12.6	5.2	3.5	2.9	.5	1.4	.5	.3	-	-	-
18	50 to 99	42.1	24.7	15.3	9.7	7.8	1.3	3.3	.8	-	-	-	-
19	100 to 149	54.8	36.7	22.8	12.9	6.8	4.9	3.0	2.6	2.1	1.5	.5	.2
20	150 to 199	61.8	46.3	33.1	20.0	16.0	3.2	5.8	1.7	.6	.6	-	-
21	200 percent or more	693.0	483.1	402.5	207.6	183.8	17.8	12.8	29.5	11.5	10.7	.8	.3
	Monthly Housing Costs												
22	Less than $100	11.4	4.5	1.5	.5	.5	-	.5	-	-	-	-	-
23	$100 to $199	62.9	37.8	26.0	5.4	4.8	.6	.3	2.4	.2	.2	-	-
24	$200 to $249	41.8	30.3	22.2	4.5	2.8	1.4	1.2	2.2	.3	-	.3	-
25	$250 to $299	37.7	25.7	18.4	7.1	6.0	.9	3.0	1.2	1.0	.7	.3	-
26	$300 to $349	58.2	38.5	31.2	14.1	11.6	1.8	2.7	1.4	.5	-	.5	-
27	$350 to $399	78.7	50.7	39.7	16.1	10.8	5.0	2.7	3.3	1.3	1.3	-	-
28	$400 to $449	73.2	39.1	29.1	13.1	10.3	1.9	3.4	3.0	1.3	1.0	.2	-
29	$450 to $499	63.4	37.9	27.0	13.3	11.6	1.5	1.0	4.0	1.1	.8	-	-
30	$500 to $599	101.4	67.1	50.3	26.4	21.0	4.4	3.1	4.4	2.3	2.3	-	.2
31	$600 to $699	78.7	56.0	45.8	29.9	25.1	3.8	1.7	2.6	.4	.4	-	-
32	$700 to $799	57.4	43.4	35.2	25.1	23.7	1.2	2.1	3.9	3.0	3.0	-	.3
33	$800 to $899	30.9	24.6	21.2	14.6	13.5	1.1	1.2	.8	-	-	-	-
34	$900 to $999	28.6	24.1	23.0	16.4	14.9	.6	.8	.4	.4	.4	-	-
35	$1,000 to $1,249	40.9	34.3	32.0	19.7	18.0	1.3	.7	.5	.3	.3	-	-
36	$1,250 to $1,499	23.8	21.5	19.0	12.8	11.8	-	.7	.7	.4	.4	-	-
37	$1,500 or more	30.7	26.8	23.9	16.3	16.0	.3	-	1.9	1.0	1.0	-	-
38	No cash rent	11.9	6.8	4.1	2.4	1.6	.9	-	.4	-	-	-	-
39	Mortgage payment not reported	39.8	34.3	29.1	15.8	13.4	1.2	1.3	1.8	1.0	1.0	-	-
40	**Median (excludes no cash rent)**	**486**	**525**	**555**	**657**	**687**	**493**	**431**	**486**	**544**	**579**	...	...
	Monthly Housing Costs as Percent of Income												
41	Less than 5 percent	14.8	12.9	10.3	4.4	4.4	-	1.5	1.8	.2	.2	-	-
42	5 to 9 percent	76.1	63.5	57.1	18.2	14.7	2.9	2.0	2.8	.9	.9	-	-
43	10 to 14 percent	119.0	94.3	78.2	30.7	27.7	2.7	1.5	5.9	1.6	1.3	.2	-
44	15 to 19 percent	135.4	92.3	77.1	44.4	37.7	6.1	3.7	3.9	1.6	1.3	.3	.3
45	20 to 24 percent	128.2	89.3	72.8	44.4	37.0	5.7	4.6	4.4	1.7	1.5	.3	-
46	25 to 29 percent	111.2	67.1	51.9	29.4	24.2	3.6	2.0	5.1	2.6	2.1	.5	-
47	30 to 34 percent	70.4	46.0	34.9	23.5	21.9	.7	2.9	3.6	2.4	2.4	-	-
48	35 to 39 percent	42.1	26.4	20.9	14.0	12.0	1.2	1.0	.5	-	-	-	-
49	40 to 49 percent	43.7	25.7	16.3	11.7	10.0	1.1	3.6	1.6	.7	.7	-	-
50	50 to 59 percent	26.5	16.4	10.4	6.4	5.4	.9	.6	1.3	.6	.6	-	.2
51	60 to 69 percent	14.8	8.6	5.7	2.8	2.6	.2	.3	-	-	-	-	-
52	70 percent or more	30.3	16.2	7.7	3.9	3.1	.5	.8	1.7	.8	.8	-	-
53	Zero or negative income	7.1	3.5	2.4	1.6	1.6	-	.7	.3	.3	-	-	-
54	No cash rent	11.9	6.8	4.1	2.4	1.6	.9	-	.4	-	-	-	-
55	Mortgage payment not reported	39.8	34.3	29.1	15.8	13.4	1.2	1.3	1.8	1.0	1.0	-	-
56	**Median (excludes 3 previous lines)**	**22**	**21**	**20**	**22**	**22**	**21**	**24**	**22**	**26**	**26**	...	...
	OWNER OCCUPIED UNITS												
57	**Total**	**492.6**	**403.6**	**342.3**	**181.1**	**160.7**	**14.6**	**15.1**	**19.7**	**9.1**	**8.9**	**.3**	**.5**
	Value												
58	Less than $10,000	6.3	4.2	3.3	1.0	1.0	-	-	.5	.5	.5	-	.2
59	$10,000 to $19,999	17.6	13.2	10.0	5.5	5.2	.3	.4	.3	-	-	-	-
60	$20,000 to $29,999	17.0	13.6	9.2	5.0	4.4	.6	1.5	.4	-	-	-	-
61	$30,000 to $39,999	18.9	15.2	11.7	4.8	4.5	.3	.3	1.5	.6	.3	.3	-
62	$40,000 to $49,999	31.0	24.1	17.8	7.9	5.6	1.8	1.9	.8	.3	.3	-	-
63	$50,000 to $59,999	52.1	40.7	31.2	17.5	13.9	3.0	3.1	3.1	1.2	1.2	-	-
64	$60,000 to $69,999	54.3	44.1	35.2	15.8	11.7	3.4	2.5	4.0	2.0	2.0	-	.3
65	$70,000 to $79,999	36.5	31.6	27.2	15.7	14.7	.3	1.3	1.9	.7	.7	-	-
66	$80,000 to $99,999	88.4	68.7	60.2	36.1	33.2	1.9	2.2	2.9	1.1	1.1	-	-
67	$100,000 to $119,999	45.4	39.6	35.5	18.1	16.2	1.0	.7	1.8	1.4	1.4	-	-
68	$120,000 to $149,999	47.1	42.2	38.7	24.0	21.9	1.8	1.2	.8	.6	.6	-	-
69	$150,000 to $199,999	34.1	28.9	26.6	13.6	12.4	.3	-	.9	.3	.3	-	-
70	$200,000 to $249,999	16.6	14.5	13.8	6.8	6.8	-	-	.3	-	-	-	-
71	$250,000 to $299,999	9.2	7.5	7.2	1.4	1.4	-	-	-	-	-	-	-
72	$300,000 or more	18.0	15.4	14.7	7.9	7.9	-	-	.3	.3	.3	-	-
73	**Median**	**82 858**	**84 378**	**88 497**	**89 612**	**91 670**	**63 906**	**61 082**	**67 796**	**69 317**	**69 985**	...	...

Family households—Con.					Nonfamily households							
Female householder, no husband present												
	With own children under 18					Living alone				Other nonfamily		
		Race of householder				Male		Female				
Total	Total	White	Black	Hhldr of Hispanic origin	Total	Total	65 and over	Total	65 and over	Male	Female	
89.5	**54.2**	**29.1**	**23.4**	**3.7**	**267.8**	**92.0**	**7.5**	**124.9**	**42.0**	**33.2**	**17.7**	**1**
7.3	5.8	1.5	3.9	1.1	21.8	5.0	1.4	15.5	9.8	.8	.5	2
9.6	5.5	1.2	4.2	.3	26.9	5.8	1.5	20.0	15.6	.3	.9	3
16.1	12.0	6.2	5.3	.5	30.4	12.1	2.0	16.2	5.0	1.0	1.0	4
12.1	7.0	3.7	3.1	1.0	35.1	12.0	-	17.9	1.6	3.1	2.2	5
13.4	8.3	5.5	2.1	.3	44.3	13.5	.8	25.8	6.8	3.6	1.3	6
8.8	5.0	3.5	1.5	.2	27.9	10.1	.4	12.6	1.0	3.4	1.9	7
7.6	3.7	2.5	1.2	.3	24.0	9.7	-	7.2	1.0	3.4	3.7	8
5.2	2.7	2.5	.2	-	15.0	6.0	.5	3.2	-	3.9	1.9	9
5.1	2.6	1.6	1.0	-	18.3	7.7	.3	3.0	.9	5.5	2.0	10
2.0	1.1	.3	.8	-	8.5	4.0	.3	1.2	-	2.7	.6	11
1.3	.3	.3	-	-	8.7	2.4	-	2.0	-	3.6	.6	12
1.0	.3	.3	-	-	1.6	.4	-	.3	.3	.5	.4	13
-	-	-	-	-	2.0	.8	.2	-	-	.8	.3	14
-	-	-	-	-	3.6	2.7	-	-	-	.6	.3	15
19 875	**17 732**	**21 692**	**13 389**	**...**	**22 233**	**24 130**	**12 026**	**18 001**	**8 579**	**36 384**	**31 478**	**16**
6.9	6.1	1.5	4.1	1.1	6.9	3.0	-	2.9	.8	.5	.5	17
8.6	4.7	.6	3.8	.3	17.4	2.5	1.4	14.1	10.5	.3	.5	18
11.3	8.3	4.2	4.2	1.2	18.1	4.2	.9	13.4	10.3	.5	-	19
11.5	9.0	5.1	3.7	-	15.5	4.7	.9	8.4	3.8	1.2	1.2	20
51.1	26.1	17.6	7.6	1.1	209.9	77.6	4.2	86.0	16.5	30.7	15.5	21
3.0	2.5	1.2	1.1	.9	6.9	1.0	1.0	5.9	5.1	-	-	22
9.5	2.3	1.3	.9	.3	25.0	4.8	1.4	19.5	16.2	-	.7	23
5.9	1.7	-	1.7	-	11.5	4.1	1.2	6.7	3.3	.5	.2	24
6.1	3.5	1.6	1.4	.7	12.0	5.7	1.0	5.2	2.2	.6	.4	25
5.9	4.2	1.6	2.6	.2	19.7	7.4	.3	9.8	2.6	1.5	.9	26
7.7	4.7	2.2	2.2	.5	28.0	11.0	.5	13.7	2.7	2.3	1.0	27
6.9	4.0	3.0	1.0	.5	34.1	12.2	.5	16.7	1.5	3.9	1.3	28
6.9	5.1	2.5	2.6	-	25.5	10.9	1.2	10.6	1.4	3.2	.8	29
12.4	8.4	4.4	3.8	.3	34.3	11.4	-	12.0	1.7	7.0	3.8	30
7.5	5.2	3.3	1.8	-	22.7	6.5	-	6.8	.6	4.8	4.7	31
4.3	3.9	3.2	.3	-	14.0	4.2	-	5.1	1.6	3.1	1.6	32
2.6	2.0	1.4	.6	-	6.3	2.3	-	.9	-	2.8	.3	33
.7	.4	-	.4	-	4.5	2.5	-	1.4	.2	.3	.3	34
1.7	1.1	.5	.6	-	6.6	3.1	-	1.5	-	1.1	.8	35
1.9	1.1	.6	.5	-	2.3	.6	-	1.7	.2	-	-	36
1.0	.7	.7	-	-	3.9	.9	-	1.2	.3	1.1	.7	37
2.3	1.6	.5	.8	.2	5.1	2.9	.4	1.9	1.4	.3	-	38
3.4	1.8	.9	.9	-	5.5	.4	-	4.1	.9	.6	.3	39
429	**475**	**510**	**442**	**...**	**437**	**442**	**247**	**395**	**191**	**559**	**588**	**40**
.8	.8	.6	.3	.3	1.8	1.2	.2	.3	.3	.3	-	41
3.6	.6	-	.6	-	12.6	5.1	.7	4.6	2.6	2.2	.6	42
10.2	1.9	.5	1.2	.5	24.7	11.3	.9	7.9	3.8	4.4	1.2	43
11.3	6.1	4.4	1.5	.2	43.1	15.0	1.3	13.3	5.0	11.0	3.9	44
12.0	7.8	5.8	2.0	.5	38.9	12.6	1.1	16.9	2.0	4.6	4.9	45
10.1	7.3	4.2	3.1	.3	44.2	17.1	1.0	20.8	5.8	3.9	2.4	46
7.5	5.3	3.1	2.2	.5	24.3	6.8	.3	14.9	3.5	.5	2.1	47
5.1	3.5	.8	2.7	-	15.7	3.8	.6	9.7	2.9	1.9	.3	48
7.8	6.3	3.2	2.3	.3	18.0	5.1	.5	10.8	3.7	1.3	.9	49
4.7	3.9	2.4	1.5	-	10.1	3.5	.3	5.3	2.5	1.0	.2	50
2.9	1.0	.3	.7	-	6.2	1.9	-	4.0	2.4	.2	-	51
6.8	5.7	2.2	3.5	.7	14.2	3.4	.2	9.0	5.0	1.1	.7	52
.9	.5	.3	-	.2	3.5	1.9	-	1.4	-	-	.3	53
2.3	1.6	.5	.8	.2	5.1	2.9	.4	1.9	1.4	.3	-	54
3.4	1.8	.9	.9	-	5.5	.4	-	4.1	.9	.6	.3	55
27	**30**	**28**	**35**	**...**	**26**	**24**	**22**	**29**	**30**	**19**	**23**	**56**
41.6	**20.8**	**14.2**	**6.2**	**.9**	**89.0**	**30.1**	**4.8**	**49.1**	**24.9**	**6.6**	**3.3**	**57**
.3	-	-	-	-	2.1	1.0	-	1.2	.3	-	-	58
2.9	2.6	1.7	.7	.3	4.4	1.7	.3	2.1	1.8	.5	-	59
4.0	.9	.5	.4	-	3.4	1.9	.9	1.1	1.1	-	.4	60
2.1	1.7	1.3	.4	.3	3.6	.9	.3	2.3	1.8	-	.4	61
5.5	2.3	1.6	.7	-	6.9	2.1	.4	4.7	3.5	-	-	62
6.4	3.5	1.3	2.2	.2	11.4	2.7	.4	7.8	3.2	.6	.3	63
4.8	1.8	1.0	.9	-	10.3	3.0	.6	6.2	3.7	.8	.3	64
2.5	.2	-	.2	-	4.9	2.9	.6	2.1	1.4	-	-	65
5.6	3.9	3.2	.4	-	19.7	5.7	.3	11.1	3.1	2.3	.6	66
2.4	1.5	1.5	-	-	5.8	2.2	.3	2.8	1.7	.9	-	67
2.7	1.1	.7	.4	-	4.9	1.8	-	2.1	1.5	.7	.4	68
1.3	.7	.7	-	-	5.2	2.8	.3	1.2	.3	.6	.6	69
.4	.4	.4	-	-	2.1	.6	-	1.5	.5	-	-	70
.3	-	-	-	-	1.7	-	-	1.7	1.0	-	-	71
.4	.4	.4	-	-	2.7	.9	.3	1.2	-	.3	.3	72
59 364	**58 554**	**66 456**	**...**	**...**	**75 087**	**76 172**	**...**	**68 550**	**62 049**	**...**	**...**	**73**

Table 1-3. Housing Quality by Family Type—Occupied Units

[Numbers in thousands. ... means not applicable or sample too small. - means zero or rounds to zero.]

	Characteristics	All households	Family households										
			Total	Married couple					Male householder, no wife present				
				Total	With own children under 18				Total	With own children under 18			
					Total	Race of householder		Hhldr of Hispanic origin		Total	Race of householder		Hhldr of Hispanic origin
						White	Black				White	Black	
1	**Total**	671.2	603.4	478.9	253.5	217.4	27.8	26.4	35.0	14.4	12.8	1.3	.5
	Water Supply Stoppage												
2	With hot and cold piped water	869.8	603.4	478.9	253.5	217.4	27.8	26.4	35.0	14.4	12.8	1.3	.5
3	No stoppage in last 3 months	805.2	560.8	447.0	234.4	200.5	25.5	25.1	31.7	12.4	10.8	1.3	.3
4	With stoppage in last 3 months	57.0	38.6	30.2	17.7	15.8	1.9	.8	2.0	.8	.8	-	.2
5	No stoppage lasting 6 hours or more	23.5	15.0	11.7	6.8	6.5	.3	.6	1.8	.8	.8	-	.2
6	1 time lasting 6 hours or more	16.8	13.2	10.1	6.2	5.4	.8	.2	.2	-	-	-	-
7	2 times	6.0	4.7	3.7	2.1	1.8	.2	-	-	-	-	-	-
8	3 times	3.1	1.2	1.0	1.0	1.0	-	-	-	-	-	-	-
9	4 times or more	1.5	.6	.6	.6	.3	.3	-	-	-	-	-	-
10	Number of times not reported	6.0	3.8	3.2	1.1	.7	.3	-	-	-	-	-	-
11	Stoppage not reported	7.7	4.0	1.7	1.4	1.1	.3	.5	1.2	1.2	1.2	-	-
	Flush Toilet Breakdowns												
12	With one or more flush toilets	870.2	603.4	478.9	253.5	217.4	27.8	26.4	35.0	14.4	12.8	1.3	.5
13	With at least one working toilet at all times in last 3 months	801.3	553.1	441.8	231.6	201.4	22.9	22.8	32.4	13.8	12.2	1.3	.5
14	None working some time in last 3 months	66.1	47.9	35.1	20.7	15.2	4.3	3.3	2.6	.7	.7	-	-
15	No breakdowns lasting 6 hours or more	23.6	16.9	12.0	5.9	5.1	.8	1.1	.5	-	-	-	-
16	1 time lasting 6 hours or more	22.9	15.7	11.4	6.8	6.0	-	1.5	.8	.4	.4	-	-
17	2 times	5.3	4.1	3.6	2.6	1.6	.9	-	-	-	-	-	-
18	3 times	5.3	3.7	2.8	1.5	.5	1.0	.5	.7	-	-	-	-
19	4 times or more	3.3	2.8	1.9	1.6	1.6	-	.3	-	-	-	-	-
20	Number of times not reported	5.7	4.6	3.4	2.4	.5	1.6	-	.6	.3	.3	-	-
21	Breakdowns not reported	2.8	2.3	2.0	1.3	.8	.5	.3	-	-	-	-	-
	Sewage Disposal Breakdowns												
22	With public sewer	816.5	558.6	440.6	232.5	196.6	27.5	25.7	33.2	13.8	12.2	1.3	.5
23	No breakdowns in last 3 months	794.7	541.7	427.1	226.2	191.2	26.5	24.6	32.5	13.4	11.8	1.3	.2
24	With breakdowns in last 3 months	21.9	16.9	13.5	6.4	5.4	1.0	1.1	.7	.3	.3	-	.3
25	No breakdowns lasting 6 hours or more	6.8	5.0	4.4	2.3	2.1	.3	.3	.3	-	-	-	-
26	1 time lasting 6 hours or more	9.8	7.7	6.5	2.6	1.9	.7	.3	-	-	-	-	-
27	2 times	2.3	1.2	.9	.3	.3	-	.3	-	-	-	-	-
28	3 times	1.2	1.2	.9	.3	.3	-	-	-	-	-	-	-
29	4 times or more	1.8	1.8	.9	.9	.9	-	.3	.3	.3	.3	-	.3
30	With septic tank or cesspool	54.4	44.7	38.3	21.0	20.7	.3	.7	1.8	.7	.7	-	-
31	No breakdowns in last 3 months	51.0	41.3	36.1	19.8	19.4	.3	.7	1.8	.7	.7	-	-
32	With breakdowns in last 3 months	3.4	3.4	2.2	1.4	1.4	-	-	-	-	-	-	-
33	No breakdowns lasting 6 hours or more	1.5	1.5	.2	-	-	-	-	-	-	-	-	-
34	1 time lasting 6 hours or more	1.8	1.8	1.8	1.1	1.1	-	-	-	-	-	-	-
35	2 times	-	-	-	-	-	-	-	-	-	-	-	-
36	3 times	-	-	-	-	-	-	-	-	-	-	-	-
37	4 times or more	.3	.3	.3	.3	.3	-	-	-	-	-	-	-
	Heating Problems												
38	With heating equipment and occupied last winter	738.1	528.2	423.8	224.0	192.9	24.4	21.7	28.3	12.8	11.5	1.3	.3
39	Not uncomfortably cold for 24 hours or more last winter	666.5	489.4	394.0	202.9	174.7	21.7	19.4	27.0	12.1	10.8	1.3	.3
40	Uncomfortably cold for 24 hours or more last winter[1]	48.2	36.5	27.4	19.3	16.4	2.6	2.2	1.3	.7	.7	-	-
41	Equipment breakdowns	16.3	12.0	10.1	6.7	5.8	.9	.3	-	-	-	-	-
42	No breakdowns lasting 6 hours or more	3.8	3.3	3.3	2.0	2.0	-	-	-	-	-	-	-
43	1 time lasting 6 hours or more	10.0	7.3	6.1	4.1	3.3	.9	.3	-	-	-	-	-
44	2 times	1.1	.9	.5	.3	.3	-	-	-	-	-	-	-
45	3 times	.6	-	-	-	-	-	-	-	-	-	-	-
46	4 times or more	.3	-	-	-	-	-	-	-	-	-	-	-
47	Number of times not reported	.5	.5	.3	.3	.3	-	-	-	-	-	-	-
48	Other causes	34.1	25.7	17.6	12.5	10.5	1.8	2.2	1.3	.7	.7	-	-
49	Utility interruption	5.3	5.0	3.9	2.9	2.1	.8	.3	-	-	-	-	-
50	Inadequate heating capacity	13.6	10.4	6.7	4.9	4.3	.3	2.0	.6	.3	.3	-	-
51	Inadequate insulation	7.4	4.9	3.8	2.6	2.2	.6	-	.3	-	-	-	-
52	Other	6.6	5.0	3.2	1.9	1.9	-	-	.4	.4	.4	-	-
53	Not reported	1.3	.5	-	-	-	-	-	-	-	-	-	-
54	Reason for discomfort not reported	.3	.3	.3	.3	.3	-	-	-	-	-	-	-
55	Discomfort not reported	3.5	2.3	2.3	1.8	1.8	-	-	-	-	-	-	-
	Selected Deficiencies[1]												
56	Signs of rats in last 3 months	64.4	51.8	33.3	20.9	15.9	4.3	5.2	4.3	1.2	.9	.3	-
57	Holes in floors	9.6	7.5	5.1	2.6	2.6	-	1.1	.3	-	-	-	-
58	Open cracks or holes (interior)	69.5	48.9	34.7	22.4	18.2	3.4	5.3	3.7	1.7	1.4	.3	-
59	Broken plaster or peeling paint (interior)	34.6	25.4	18.4	11.0	8.9	2.1	3.7	2.1	1.6	1.1	.3	-
60	No electrical wiring	-	-	-	-	-	-	-	-	-	-	-	-
61	Exposed wiring	12.1	8.0	5.6	3.5	2.4	1.1	1.1	1.1	.3	.3	-	-
62	Rooms without electric outlets	9.7	6.3	4.4	2.6	1.9	.9	.3	.9	.4	.4	-	-
	Selected Amenities[1]												
63	Porch, deck, balcony, or patio	746.5	529.3	426.3	229.9	199.0	23.6	21.6	29.3	12.3	11.5	.8	.5
64	Not reported	1.7	.9	.6	.3	.3	-	-	-	-	-	-	-
65	Telephone available	766.0	546.6	436.5	226.3	197.0	21.7	19.6	30.3	13.0	11.9	1.1	.5
66	Usable fireplace	385.4	288.3	249.2	136.8	126.6	6.9	5.0	14.2	7.3	7.3	-	.3
67	Separate dining room	335.5	258.8	218.8	122.2	110.1	7.8	10.0	10.8	5.0	4.8	.3	.3
68	With 2 or more living rooms or recreation rooms, etc.	253.8	209.6	182.6	99.3	86.7	9.1	6.0	7.4	3.6	3.6	-	-
69	Garage or carport included with home	496.8	391.9	334.1	180.9	161.9	14.0	11.5	21.2	9.4	9.1	.3	.3
70	Not included	371.7	210.1	143.4	72.1	54.9	13.8	14.9	13.8	5.1	3.7	1.1	.2
71	Offstreet parking included	355.3	203.2	139.9	70.1	53.4	13.3	13.9	13.2	5.1	3.7	1.1	.2
72	Offstreet parking not included	1.8	.6	.3	.3	.3	-	-	-	-	-	-	-
73	Garage or carport not reported	2.7	1.5	1.5	.5	.5	-	-	-	-	-	-	-

Family households—Con.					Nonfamily households							
Female householder, no husband present												
	With own children under 18					Living alone				Other nonfamily		
		Race of householder				Male		Female				
Total	Total	White	Black	Hhldr of Hispanic origin	Total	Total	65 and over	Total	65 and over	Male	Female	
89.5	**54.2**	**29.1**	**23.4**	**3.7**	**267.8**	**92.0**	**7.5**	**124.9**	**42.0**	**33.2**	**17.7**	1
89.5	54.2	29.1	23.4	3.7	266.4	90.9	7.1	124.9	42.0	33.2	17.4	2
82.1	48.4	26.6	20.4	3.7	244.3	83.5	6.5	115.3	37.8	29.1	16.4	3
6.3	5.5	2.5	2.7	-	18.4	6.6	.3	7.8	3.9	3.0	1.0	4
1.6	1.6	1.3	.3	-	8.5	2.9	.3	2.9	1.1	2.3	.4	5
2.9	2.4	1.0	1.0	-	3.6	1.8	-	1.3	.3	.3	.2	6
1.0	1.0	.3	.8	-	1.3	.5	-	.5	-	.3	-	7
.3	.3	-	.3	-	1.9	.3	-	1.6	1.3	-	-	8
-	-	-	-	-	1.0	.8	-	-	-	.2	-	9
.6	.3	-	.3	-	2.2	.3	-	1.5	1.2	-	.4	10
1.0	.3	-	.3	-	3.7	.8	.3	1.8	.3	1.1	-	11
89.5	54.2	29.1	23.4	3.7	266.8	91.2	7.5	124.9	42.0	33.2	17.4	12
												13
78.9	48.8	25.9	21.2	3.1	248.2	85.0	6.7	117.5	37.5	31.2	14.4	14
10.3	5.4	3.2	2.2	.6	18.2	6.0	.6	7.2	4.3	1.9	3.0	15
4.4	2.4	2.1	.3	.6	6.6	3.5	.6	2.2	1.1	.3	.6	16
3.5	1.6	.8	.8	-	7.2	1.7	-	2.9	1.1	.9	1.7	17
.5	.5	.3	.3	-	1.2	-	-	.3	.3	.3	.6	18
.3	-	-	-	-	1.6	.3	-	1.3	1.3	-	-	19
.9	.9	-	.9	-	.5	.3	-	-	-	.2	-	20
.6	-	-	-	-	1.0	.3	-	.5	.5	.3	-	21
.3	-	-	-	-	.4	.2	.2	.2	.2	-	-	
84.8	53.0	27.9	23.4	3.7	257.9	88.6	6.5	120.4	38.7	31.5	17.4	22
82.1	51.2	27.5	22.0	3.7	252.9	86.2	6.5	118.6	37.6	31.3	16.9	23
2.7	1.8	.4	1.4	-	5.0	2.4	-	1.9	1.1	.2	.5	24
.2	.2	-	.2	-	1.8	1.0	-	.8	.5	-	-	25
1.3	.4	.4	-	-	2.1	1.0	-	.8	.6	-	.2	26
.3	.3	-	.3	-	1.1	.3	-	.3	-	.2	.3	27
.3	.3	-	.3	-	-	-	-	-	-	-	-	28
.6	.6	-	.6	-	-	-	-	-	-	-	-	29
4.7	1.2	1.2	-	-	9.7	3.2	1.0	4.5	3.3	1.7	.3	30
3.4	-	-	-	-	9.7	3.2	1.0	4.5	3.3	1.7	.3	31
1.2	1.2	1.2	-	-	-	-	-	-	-	-	-	32
1.2	1.2	1.2	-	-	-	-	-	-	-	-	-	33
-	-	-	-	-	-	-	-	-	-	-	-	34
-	-	-	-	-	-	-	-	-	-	-	-	35
-	-	-	-	-	-	-	-	-	-	-	-	36
-	-	-	-	-	-	-	-	-	-	-	-	37
												38
76.1	44.0	22.9	19.4	3.1	209.9	69.4	7.2	106.3	40.9	21.4	12.9	39
68.4	37.4	18.1	17.6	2.3	197.1	66.2	7.2	100.3	39.3	19.9	10.7	40
7.8	6.6	4.8	1.8	.8	11.7	2.6	-	5.9	1.6	1.0	2.2	
1.9	1.7	1.3	.4	-	4.3	1.0	-	2.0	.3	.3	1.1	41
-	-	-	-	-	.5	.5	-	-	-	-	-	42
1.2	1.2	.9	.4	-	2.7	-	-	1.4	.3	.3	1.1	43
.4	.2	.2	-	-	.2	-	-	.2	-	-	-	44
-	-	-	-	-	.6	.3	-	.4	-	-	-	45
-	-	-	-	-	.3	.3	-	-	-	-	-	46
.2	.2	.2	-	-	-	-	-	-	-	-	-	47
6.9	5.9	4.1	1.8	.8	8.4	1.8	-	4.7	1.6	.7	1.1	48
1.1	1.1	1.1	-	.2	.3	.3	-	-	-	-	-	49
3.0	2.3	1.7	.5	-	3.2	.6	-	1.8	.8	.3	.6	50
.8	.6	.3	.3	.3	2.5	.4	-	1.6	.3	.2	.2	51
1.4	1.4	.7	.7	-	1.6	.3	-	.7	.2	.2	.3	52
.5	.5	.2	.2	.2	.8	.3	-	.5	.3	-	-	53
-	-	-	-	-	-	-	-	-	-	-	-	54
-	-	-	-	-	1.1	.6	-	-	-	.5	-	55
14.2	9.0	2.2	6.2	.7	12.5	5.5	.6	4.7	1.4	1.4	1.0	56
2.1	1.7	-	1.7	-	2.1	.8	-	.5	.3	.5	.3	57
10.5	7.9	2.1	5.6	.5	20.6	7.0	.3	8.0	2.6	3.5	2.1	58
4.9	2.9	.7	2.2	-	9.2	2.6	-	3.3	2.4	2.0	1.3	59
-	-	-	-	-	-	-	-	-	-	-	-	60
1.3	1.3	-	1.3	-	4.2	1.4	-	2.3	1.4	.5	-	61
1.0	.5	-	.5	-	3.4	1.1	.4	1.7	1.5	-	.5	62
73.7	43.4	24.9	17.0	2.9	217.2	73.4	6.0	100.4	32.7	28.3	15.1	63
.2	.2	.2	-	-	.8	.3	-	.5	-	-	-	64
79.9	47.9	25.8	20.4	3.5	239.3	80.0	7.5	115.4	39.1	29.0	14.9	65
24.9	15.4	12.4	2.7	-	97.1	35.3	1.6	39.0	9.0	14.3	8.5	66
29.2	17.1	11.8	4.7	1.3	76.7	23.3	2.0	37.0	14.3	9.0	7.4	67
												68
19.6	11.8	7.9	3.6	.3	44.2	13.2	1.6	22.3	9.8	3.3	5.4	69
36.6	19.5	14.2	4.7	1.6	105.0	34.6	4.7	52.3	21.8	12.3	5.7	70
52.9	34.8	14.9	18.7	2.1	161.6	57.4	2.8	71.3	19.1	20.9	11.9	71
50.1	34.1	14.7	18.5	1.8	152.1	53.7	2.3	66.9	16.7	19.9	11.7	72
.4	-	-	-	-	1.1	-	-	1.1	.8	-	-	73
-	-	-	-	-	1.3	-	-	1.3	1.0	-	-	

Table 1-3. **Housing Quality by Family Type—Occupied Units**—Con.

[Numbers in thousands. ... means not applicable or sample too small. - means zero or rounds to zero.]

	Characteristics	All households	Family households										
				Married couple					Male householder, no wife present				
					With own children under 18					With own children under 18			
						Race of householder					Race of householder		
			Total	Total	Total	White	Black	Hhldr of Hispanic origin	Total	Total	White	Black	Hhldr of Hispanic origin
	Overall Opinion of Structure												
1	1 (worst)	9.1	7.6	5.1	2.8	1.9	.9	1.4	.3	.3	.3	-	-
2	2	3.9	2.6	.5	.3	-	.3	-	.3	.3	-	-	-
3	3	10.7	8.7	5.2	2.8	2.2	.6	.2	.8	-	-	-	-
4	4	11.9	6.5	3.2	1.6	1.6	-	.3	.6	-	-	-	-
5	5	81.4	57.3	40.3	21.2	16.6	4.0	2.9	4.1	1.6	1.1	.5	-
6	6	53.2	32.0	24.0	12.8	12.2	.3	1.3	2.0	.9	.9	-	-
7	7	112.2	76.0	57.0	35.6	29.4	4.8	2.9	5.7	2.1	1.6	.5	-
8	8	214.8	139.8	114.2	63.8	53.0	7.3	3.7	8.1	3.7	3.7	-	.5
9	9	119.5	85.1	72.4	38.2	34.0	4.2	2.6	4.1	1.1	1.1	-	-
10	10 (best)	249.5	185.7	155.0	73.6	65.5	5.4	11.1	8.9	4.5	4.2	.3	-
11	Not reported	5.0	2.2	2.0	1.0	1.0	-	-	-	-	-	-	-
	Neighborhood Conditions												
12	With neighborhood	862.5	598.9	474.7	252.3	216.1	27.8	26.4	35.0	14.4	12.8	1.3	.5
13	No problems	479.0	329.8	259.5	131.9	112.3	13.1	16.9	20.5	7.6	6.8	.5	.2
14	With problems[1]	380.8	267.2	213.6	119.7	103.1	14.7	9.4	14.5	6.8	6.0	.8	.3
15	Crime	61.4	39.2	29.1	16.3	13.3	2.8	1.9	2.4	1.4	1.2	.3	-
16	Noise	60.8	39.6	30.2	14.0	10.8	2.7	1.6	1.8	.7	.7	-	-
17	Traffic	70.2	47.2	39.3	24.8	21.1	3.3	1.8	3.1	1.4	1.1	.3	-
18	Litter or housing deterioration	68.7	50.4	39.8	21.7	19.4	2.3	.6	2.1	.9	.7	.3	-
19	Poor city or county services	19.4	15.0	12.3	6.4	4.9	1.4	-	1.3	1.3	1.3	-	.3
20	Undesirable commercial, institutional, industrial	22.1	15.7	13.6	7.0	6.3	.6	.3	.3	-	-	-	-
21	People	143.6	102.0	77.8	41.2	34.1	6.3	3.5	4.6	2.9	2.6	.2	-
22	Other	101.6	72.2	59.8	36.1	33.1	2.7	3.4	3.7	1.1	.6	.5	-
23	Type of problem not reported	4.5	2.9	2.9	2.3	2.0	.3	-	-	-	-	-	-
24	Presence of problems not reported	2.8	2.0	1.7	.7	.7	-	-	-	-	-	-	-
	Overall Opinion of Neighborhood												
25	1 (worst)	17.4	12.5	7.6	4.8	3.4	1.4	.8	-	-	-	-	-
26	2	10.4	8.3	6.4	4.1	3.9	.2	.5	.5	.3	-	-	-
27	3	16.9	10.4	6.9	3.5	2.4	.9	.5	.3	-	-	-	-
28	4	19.0	11.7	8.8	3.7	3.7	-	-	.3	-	-	-	-
29	5	84.3	56.3	40.8	21.8	17.5	3.7	1.7	4.4	1.9	1.7	.3	-
30	6	62.1	40.7	33.7	17.9	15.0	2.3	1.5	2.7	.7	.7	-	-
31	7	98.6	67.0	50.6	29.9	24.2	3.9	3.3	5.9	2.5	2.0	.5	-
32	8	189.7	128.1	99.5	50.9	44.8	4.5	3.8	9.9	5.2	4.9	.3	.2
33	9	118.5	82.6	69.8	35.1	30.9	3.4	2.8	4.1	.8	.8	-	-
34	10 (best)	245.7	181.4	150.7	80.4	70.4	7.4	11.3	6.8	2.9	2.7	.3	.3
35	No neighborhood	2.2	1.9	1.9	1.0	1.0	-	-	-	-	-	-	-
36	Not reported	6.5	2.5	2.2	.3	.3	-	-	-	-	-	-	-

[1]Figures may not add to total because more than one category may apply to a unit.

Family households—Con.					Nonfamily households							
Female householder, no husband present												
	With own children under 18					Living alone				Other nonfamily		
		Race of householder				Male		Female				
Total	Total	White	Black	Hhldr of Hispanic origin	Total	Total	65 and over	Total	65 and over	Male	Female	
2.2	1.3	.3	1.1	-	1.5	.3	-	1.0	.3	.2	-	1
1.8	1.3	.8	.5	-	1.3	.3	-	.5	.5	.2	.2	2
2.7	1.8	.2	1.6	-	2.1	1.0	-	.5	-	.3	.3	3
2.5	2.5	1.1	1.3	.2	5.5	1.7	-	2.6	.9	.3	.8	4
12.9	7.7	3.6	4.0	-	24.1	10.1	.3	9.4	2.1	3.4	1.3	5
6.0	4.4	2.4	1.7	.6	21.3	9.4	.9	7.2	2.1	2.6	2.0	6
13.3	10.2	4.4	5.1	.7	36.1	17.2	-	11.5	1.6	4.7	2.7	7
17.5	9.5	5.6	3.7	1.3	75.1	22.8	1.8	36.7	9.4	10.1	5.5	8
8.6	5.5	4.7	.9	-	34.4	10.7	1.3	15.0	4.9	6.2	2.4	9
21.8	10.0	6.0	3.5	.9	63.8	17.5	2.8	39.4	19.9	4.6	2.3	10
.2	-	-	-	-	2.8	1.1	.3	1.1	.2	.6	-	11
89.2	54.2	29.1	23.4	3.7	263.6	90.3	7.1	123.5	41.1	32.6	17.1	12
49.8	27.7	14.8	11.6	1.7	149.2	54.1	5.2	67.9	28.7	16.9	10.2	13
39.1	26.3	14.0	11.8	2.1	113.6	35.9	1.9	55.1	12.1	15.7	6.9	14
7.7	5.2	2.2	3.0	-	22.2	6.9	.8	10.5	1.6	4.0	.8	15
7.6	5.1	1.9	3.0	.5	21.2	7.4	.2	8.9	1.6	3.3	1.7	16
4.8	2.4	1.8	.4	.5	23.0	10.0	.5	10.1	1.4	2.0	1.0	17
8.5	6.0	2.4	3.4	.5	18.3	4.0	.5	10.8	4.4	2.4	1.1	18
1.4	1.1	.3	.9	.3	4.4	.8	.2	2.6	.3	1.1	-	19
1.8	.8	-	.6	-	6.4	3.8	.8	1.5	.6	1.2	-	20
19.7	14.8	8.1	6.4	1.6	41.5	11.8	.8	23.0	5.6	3.9	2.9	21
8.7	4.8	3.9	.8	-	29.4	7.3	.3	14.4	2.4	5.6	2.1	22
-	-	-	-	-	1.7	-	-	1.2	-	.5	-	23
.3	.3	.3	-	-	.8	.3	-	.6	.3	-	-	24
4.9	3.6	1.5	2.1	.2	4.9	.8	.2	3.3	1.9	.6	.3	25
1.3	1.1	.5	.6	.2	2.1	.5	-	.9	-	.5	.2	26
3.3	2.6	.8	1.8	-	6.4	1.2	-	3.7	.4	.5	1.0	27
2.6	1.7	.7	.8	.2	7.4	3.0	-	3.4	.6	.3	.8	28
11.2	8.5	4.1	4.4	-	28.0	9.6	.8	13.1	3.0	3.9	1.3	29
4.2	3.2	1.7	1.0	.5	21.4	10.7	.4	6.7	1.6	3.3	.7	30
10.6	5.5	3.0	2.5	.3	31.6	14.4	.3	11.0	1.9	3.9	2.2	31
18.7	10.9	5.9	4.6	1.3	61.6	20.9	1.5	27.7	7.4	8.1	4.8	32
8.7	6.8	5.0	1.6	.3	35.9	13.5	1.3	15.6	6.1	4.5	2.2	33
23.8	10.5	6.0	4.0	.7	64.4	15.8	2.6	38.0	18.3	7.1	3.5	34
-	-	-	-	-	.3	-	-	.3	.3	-	-	35
.2	-	-	-	-	4.0	1.7	.3	1.1	.6	.6	.5	36

Table 1-4. Neighborhood Quality—Occupied Units

[Numbers in thousands. ... means not applicable or sample too small. - means zero or rounds to zero.]

Characteristics	Total occupied units	Tenure		Housing unit characteristics				Household characteristics					Selected subareas[1]		
		Owner	Renter	New construction 4 yrs	Mobile homes	Physical problems: Severe	Physical problems: Moderate	Black	Hispanic	Elderly (65+)	Moved in past year	Below poverty level	Area one	Area two	Area three
Total	**871.2**	**492.6**	**378.6**	**156.6**	**24.2**	**5.3**	**109.1**	**112.6**	**61.8**	**106.5**	**277.2**	**61.6**	**336.7**	**254.8**	**65.2**
Condition Present as a Percent of Total[2]															
Street noise or traffic	30.64	26.77	35.67	24.39	32.74	69.28	36.92	33.74	30.27	28.37	31.44	42.10	33.90	27.59	20.87
Streets needing repair	23.34	21.51	25.73	26.46	31.01	51.21	30.87	25.26	23.14	23.69	26.32	25.64	21.77	20.51	32.55
Neighborhood crime	26.93	26.10	28.02	22.09	24.96	48.83	27.77	32.12	23.14	21.07	22.79	30.02	35.81	21.42	15.41
Littered streets or lots	16.81	16.40	17.34	11.83	20.70	63.10	28.97	26.04	15.40	14.72	14.94	32.43	19.51	14.72	12.79
Rundown buildings	14.28	12.94	16.04	6.20	18.29	62.14	28.47	18.94	18.06	11.79	13.97	21.96	16.70	10.43	12.14
Non-residential activities	19.87	13.47	28.20	19.48	18.40	48.96	26.80	24.84	20.63	12.99	24.08	22.78	23.63	16.35	12.56
Odors, smoke, or gas	3.59	3.06	4.27	2.27	9.42	3.91	7.07	4.90	4.50	4.50	3.53	6.23	3.94	3.47	2.58
Any condition(s)	64.69	61.48	68.88	55.80	69.09	95.73	74.19	72.26	60.71	61.56	63.75	68.81	68.84	60.14	60.39
Two or more conditions	36.76	31.72	43.32	31.98	39.25	80.14	52.77	44.77	38.84	31.56	37.05	48.10	40.74	30.14	31.75
No conditions present	35.19	38.52	30.85	44.02	30.91	4.27	25.57	27.74	38.87	38.44	36.06	30.78	31.01	39.76	39.61
Not reported	.12	-	.27	.18	-	-	.24	-	.42	-	.19	.41	.15	.11	-
Condition Bothersome as a Percent of Total[2]															
Street noise or traffic	14.92	14.57	15.37	13.31	16.14	40.79	18.83	16.01	13.88	12.86	14.08	19.18	16.08	14.81	10.68
Streets needing repair	15.72	14.68	17.08	18.73	22.35	27.74	20.05	16.76	14.02	12.82	17.18	15.61	14.43	13.86	21.01
Neighborhood crime	18.72	18.67	18.78	16.95	21.53	39.12	18.80	21.84	16.16	12.18	15.44	21.32	24.49	14.78	11.16
Littered streets or lots	13.05	13.62	12.31	10.14	19.34	39.43	20.78	18.96	9.96	9.52	10.83	24.30	14.87	12.07	9.31
Rundown buildings	9.57	9.37	9.83	4.55	15.92	38.54	15.58	10.76	11.31	5.43	9.54	13.93	11.08	7.41	7.34
Non-residential activities	3.77	4.14	3.28	2.23	5.46	14.80	6.72	3.42	3.04	2.43	2.50	4.40	4.56	3.09	1.10
Odors, smoke, or gas	2.53	2.41	2.70	1.91	9.42	3.91	4.53	2.72	2.81	2.39	2.38	4.12	2.59	2.78	2.11
Unsatisfactory police protection	8.17	7.31	9.30	7.81	18.28	26.13	13.11	11.73	10.73	7.19	9.05	15.54	9.22	5.75	7.59
Unsatisfactory hospitals or clinics	9.56	10.63	8.17	11.80	14.75	19.60	15.90	15.46	8.35	12.29	8.44	13.14	6.20	7.56	13.92
Unsatisfactory neighborhood shopping	7.58	8.75	6.07	11.92	11.74	19.22	14.49	13.25	4.60	9.17	8.04	11.68	5.13	6.98	10.74
Unsatisfactory public elementary school	3.63	4.64	2.32	3.13	2.98	-	4.73	4.02	4.14	.55	1.98	3.00	4.19	2.81	1.57
Unsatisfactory public transportation	3.35	3.23	3.50	2.79	3.03	4.78	3.98	7.36	1.79	2.00	3.14	4.62	5.02	1.66	2.96
Any condition(s) bothersome	53.92	55.26	52.18	54.58	64.50	85.78	65.49	60.12	50.50	47.22	52.03	53.45	54.32	49.26	55.19
Two or more conditions	28.20	28.42	27.91	26.16	37.80	72.43	41.60	34.69	28.45	23.65	25.48	33.23	29.19	23.51	25.23
Conditions so Objectionable Household Wants to Move as a Percent of Total[2]															
Street noise or traffic	5.90	4.36	7.92	3.99	8.22	23.49	7.34	9.11	4.93	2.92	6.49	9.39	6.92	5.88	4.16
Streets needing repair	4.01	2.77	5.61	4.39	6.18	8.69	5.21	6.60	3.66	1.35	5.37	6.44	4.59	4.13	1.85
Neighborhood crime	6.35	3.67	9.84	4.52	6.35	28.78	7.54	10.75	7.54	1.51	6.46	11.41	10.56	4.28	1.53
Littered streets or lots	5.13	3.86	6.78	4.18	10.18	28.25	7.39	10.29	4.66	1.86	5.08	11.15	6.57	4.76	3.26
Rundown buildings	4.85	4.07	5.86	2.64	9.17	27.85	6.21	7.78	5.02	1.59	5.24	9.82	6.59	4.03	1.56
Non-residential activities	1.58	1.52	1.66	.63	4.19	9.55	3.29	2.26	.98	.78	.99	2.34	1.82	1.46	.74
Odors, smoke, or gas	1.14	.81	1.57	1.09	6.81	3.91	2.53	1.54	-	.68	1.18	2.53	1.46	.91	.80
Unsatisfactory police protection	1.77	1.28	2.41	1.73	5.76	11.80	1.84	1.89	3.41	.58	2.52	4.31	1.81	1.98	.82
Unsatisfactory hospitals or clinics	1.31	1.61	.93	2.73	-	8.48	1.26	1.55	.66	1.61	1.34	2.16	.40	1.28	2.05
Unsatisfactory public elementary school	1.73	2.35	.93	1.16	1.70	-	3.61	1.86	.80	-	.85	1.82	2.15	1.09	1.09
Any condition(s) objectionable	17.46	14.19	21.72	15.88	26.68	54.98	20.82	23.30	17.51	7.38	19.53	23.30	19.70	16.50	10.06
Two or more conditions	8.41	6.33	11.12	5.78	11.63	37.80	12.93	14.34	9.14	2.76	8.16	15.56	11.04	7.68	4.60
Incomplete Reporting as a Percent of Total[2]															
Street noise or traffic	.21	.07	.40	.18	-	-	.47	.22	.42	-	.29	.41	.39	.11	-
Streets needing repair	.15	.07	.27	.18	-	6.08	.24	.29	.42	-	.19	.41	.24	.11	-
Neighborhood crime	.27	-	.61	.18	-	-	.24	-	.42	-	.57	.41	.53	.11	-
Littered streets or lots	.17	-	.39	.18	-	-	.24	-	.42	-	.35	.41	.15	.11	-
Rundown buildings	.22	.12	.34	.18	-	-	.24	.24	.42	.25	.19	.41	.30	.24	-
Non-residential activities	.23	.05	.46	.46	-	-	.24	.22	.42	.25	.35	.41	.22	.11	-
Odors, smoke, or gas	.21	.05	.41	.18	-	-	.46	.22	.42	-	.28	.41	.22	.11	-
Unsatisfactory police protection (includes don't know)	8.92	6.01	12.71	9.61	10.01	22.53	10.19	10.85	11.29	9.70	12.07	11.58	10.32	6.10	9.80
Unsatisfactory hospitals or clinics (includes don't know)	6.82	3.76	10.79	10.70	9.59	13.84	6.02	8.26	11.49	4.41	12.61	9.67	8.14	7.35	2.85
Public Elementary School as a Percent of Total															
Households with any children aged 0-16	35.90	40.93	29.52	31.16	48.94	43.45	36.05	48.90	50.69	3.45	34.69	40.41	28.49	45.19	38.81
Satisfactory public elementary school	29.81	35.05	23.14	24.15	34.33	30.06	30.21	41.70	41.45	2.52	27.34	33.00	22.46	38.46	34.23
Unsatisfactory public elementary school	-	-	-	-	-	-	-	-	-	-	-	-	-	-	-
So bothered they want to move	-	-	-	-	-	-	-	-	-	-	-	-	-	-	-
Not reported	-	-	-	-	-	-	-	-	-	-	-	-	-	-	-
Not reported or don't know	6.10	5.87	6.38	7.01	14.61	13.39	5.84	7.21	9.24	.94	7.35	7.41	6.03	6.73	4.58
Public elementary school less than 1 mile	26.09	30.16	20.94	17.74	14.23	19.90	23.73	37.01	40.20	2.32	23.50	28.02	22.74	33.41	23.08
Public elementary school 1 mile or more	11.67	13.46	9.40	14.83	37.78	14.43	15.02	13.69	11.61	.98	11.57	14.08	7.90	12.97	15.96
Not reported	1.90	2.17	1.55	1.82	-	9.12	2.26	2.40	3.20	.70	1.65	1.40	2.22	1.70	1.37
Households without children aged 0-16	64.10	59.07	70.48	68.84	51.06	56.55	63.95	51.10	49.31	96.55	65.31	59.59	71.51	54.81	61.19
Households with children aged 4-16	33.46	40.37	24.69	24.42	34.14	20.68	35.30	45.44	45.51	3.06	26.99	38.41	27.86	38.83	40.48
Attend public school(K-12)	26.19	31.31	19.69	16.98	30.45	20.68	28.19	40.47	36.45	2.26	22.49	32.15	21.01	31.70	33.99
Attend private school (K-12)	3.88	6.04	1.14	2.81	1.31	-	1.87	1.67	3.56	.31	1.57	.42	3.87	3.78	3.00
Attend ungraded school, preschool, etc	.82	.92	.69	.62	-	-	.79	.47	.75	.30	.47	.72	.49	.81	1.46
Does not attend school	1.44	.95	2.06	.74	2.38	-	2.87	1.65	2.90	-	1.72	4.71	1.47	1.41	1.05
Not reported	1.13	1.15	1.11	1.28	-	-	1.57	1.17	1.85	.20	.73	.42	1.01	1.14	.98

Table 1-4. **Neighborhood Quality—Occupied Units**—Con.

[Numbers in thousands. ... means not applicable or sample too small. - means zero or rounds to zero.]

Characteristics	Total occupied units	Tenure		Housing unit characteristics				Household characteristics					Selected subareas[1]		
		Owner	Renter	New construction 4 yrs	Mobile homes	Physical problems: Severe	Physical problems: Moderate	Black	Hispanic	Elderly (65+)	Moved in past year	Below poverty level	Area one	Area two	Area three
Public Transportation as a Percent of the Total															
With public transportation	57.21	51.01	65.28	39.19	22.59	75.93	57.70	62.87	66.37	58.06	58.89	66.54	92.84	28.86	32.24
Household uses it at least weekly	8.65	5.97	12.13	1.90	-	40.39	14.19	30.24	15.62	5.98	8.54	19.06	17.44	1.75	.94
Satisfactory public transportation	7.73	5.39	10.78	1.55	-	36.12	13.05	26.51	15.12	5.69	7.40	16.87	15.63	1.40	.94
Unsatisfactory public transportation	.77	.51	1.09	.17	-	-	1.14	3.10	.50	.29	.96	2.19	1.60	.11	-
Not reported	.15	.07	.26	.18	-	4.27	-	.62	-	-	.19	-	.21	.24	-
Household uses it less than weekly	20.88	20.87	20.90	11.80	12.63	16.79	21.99	29.86	26.84	24.05	20.44	23.44	35.23	10.19	11.48
Satisfactory public transportation	17.86	17.63	18.16	9.16	9.60	12.01	19.15	24.78	24.96	20.75	17.64	20.46	31.29	8.10	8.52
Unsatisfactory public transportation	2.49	2.60	2.34	2.46	3.03	4.78	2.84	4.25	.92	1.71	2.19	2.42	3.18	1.55	2.96
Not reported	.54	.64	.40	.18	-	-	-	.82	.97	1.58	.61	.56	.76	.54	-
Household does not use	27.05	23.57	31.58	24.66	9.96	14.48	20.77	22.12	23.54	27.71	29.16	23.30	39.36	16.55	17.83
Not reported	.63	.60	.67	.84	-	4.27	.76	.66	.37	.32	.74	.73	.81	.37	2.00
No public transportation	42.53	48.80	34.37	60.46	76.63	24.07	42.06	17.13	33.21	41.94	40.75	33.05	7.01	70.64	67.76
Not reported	.26	.19	.34	.35	.78	-	.24	-	.42	-	.36	.41	.15	.50	-
Neighborhood Shopping as a Percent of the Total															
Satisfactory neighborhood shopping	91.79	90.88	92.98	87.41	87.19	80.78	84.11	86.18	94.98	89.85	91.25	87.13	94.38	92.11	68.93
Less than 1 mile	77.80	74.12	82.59	67.79	52.12	80.78	70.81	77.96	83.96	75.14	77.66	75.18	86.48	78.27	62.60
1 mile or more	13.05	15.82	9.44	18.96	35.07	-	11.89	8.22	8.14	14.70	12.81	11.39	7.03	13.20	23.58
Not reported	.94	.93	.96	.66	-	-	1.41	-	2.89	-	.78	.57	.88	.65	2.76
Unsatisfactory neighborhood shopping	7.58	8.75	6.07	11.92	11.74	19.22	14.49	13.25	4.60	9.17	8.04	11.68	5.13	6.98	10.74
Not reported or don't know	.63	.36	.95	.67	1.08	-	1.40	.57	.42	.99	.72	1.19	.50	.90	.34

[1]See back cover for details.
[2]Figures may not add to 100%, because more than one condition may apply to a unit or conditions are not reported.

Table 1-5. Journey to Work—Occupied Units

[Numbers in thousands. ... means not applicable or sample too small. - means zero or rounds to zero.]

Characteristics	Total occupied units	Tenure		Housing unit characteristics				Household characteristics					Selected subareas[1]		
		Owner	Renter	New construction 4 yrs	Mobile homes	Physical problems: Severe	Physical problems: Moderate	Black	Hispanic	Elderly (65+)	Moved in past year	Below poverty level	Area one	Area two	Area three
All workers[2]	**1 169.5**	**682.0**	**487.5**	**219.5**	**34.6**	**5.3**	**127.0**	**151.6**	**98.2**	**44.9**	**384.8**	**42.0**	**415.3**	**367.3**	**95.0**
Principal Means of Transportation to Work Last Week															
Drives self	895.0	545.8	349.3	174.6	26.7	3.8	87.2	97.7	61.1	33.4	278.9	24.4	299.2	291.8	78.0
Carpool	171.1	87.1	84.0	34.6	6.0	1.3	24.0	27.3	30.5	6.3	70.8	10.2	57.6	54.4	12.0
2 person	129.0	67.4	61.6	29.4	5.2	-	18.8	21.0	18.5	4.4	52.5	6.4	44.0	42.6	10.9
3 person	20.3	12.3	7.9	3.1	.5	1.0	2.0	3.4	4.5	1.6	8.2	1.2	6.7	6.5	.8
4+ person	21.8	7.3	14.5	2.1	.2	.3	3.3	2.9	7.5	.3	10.0	2.6	6.9	5.3	.3
Mass transportation	43.7	15.3	28.4	2.7	-	.3	8.3	19.6	3.2	1.9	15.1	4.1	31.5	4.6	.9
Taxicab	-	-	-	-	-	-	-	-	-	-	-	-	-	-	-
Bicycle or motorcycle	7.5	3.2	4.4	.9	.5	-	1.8	.4	.3	-	3.4	-	2.9	2.5	.5
Walks only	24.2	9.5	14.7	1.8	1.3	-	3.0	4.1	2.6	.3	11.4	1.9	12.2	6.8	1.0
Other means	2.0	1.0	1.0	.8	-	-	-	-	-	-	1.0	-	1.2	.3	-
Works at home	25.8	20.2	5.6	4.1	.2	-	2.7	2.6	.6	3.1	4.1	1.4	10.8	6.9	2.7
Travel Time from Home to Work															
Less than 15 minutes	304.7	163.3	141.4	51.2	9.5	1.2	31.6	32.6	25.1	12.7	105.9	8.8	104.4	95.0	25.7
15 to 29 minutes	422.4	243.0	179.4	82.4	12.7	2.0	43.5	57.7	41.2	15.3	139.7	17.2	161.8	137.4	23.4
30 to 44 minutes	230.7	148.4	82.3	45.7	5.9	1.3	24.3	30.9	14.2	7.0	68.5	5.9	79.1	81.2	19.2
45 to 59 minutes	87.8	51.9	36.0	18.2	2.7	.3	11.0	11.5	6.4	2.8	27.8	3.9	26.0	23.0	13.7
1 hour to 1 hour and 29 minutes	40.3	25.3	14.9	8.0	2.8	-	3.6	5.4	4.9	2.0	12.2	1.9	11.5	7.5	5.1
1 hour 30 minutes or more	9.1	3.4	5.7	1.1	.4	-	1.2	2.2	.5	-	4.4	.4	1.8	2.0	1.4
Works at home	25.8	20.2	5.6	4.1	.2	-	2.7	2.6	.6	3.1	4.1	1.4	10.8	6.9	2.7
No fixed place of work	48.6	26.5	22.1	8.7	.5	.5	9.1	8.6	5.4	2.1	22.1	2.4	20.0	14.3	3.8
Median	**23**	**24**	**22**	**24**	**23**	**...**	**23**	**24**	**22**	**22**	**22**	**23**	**23**	**23**	**26**
Distance from Home to Work															
Less than 1 mile	49.6	22.8	26.8	8.8	1.1	-	5.2	6.9	4.3	2.3	20.7	2.8	20.7	11.7	3.9
1 to 4 miles	203.5	99.6	103.9	31.5	6.1	1.1	24.1	21.9	19.9	9.1	73.4	8.9	74.9	66.3	14.0
5 to 9 miles	269.2	148.4	120.8	40.6	5.0	1.6	27.3	36.2	23.5	9.7	84.2	9.7	116.3	74.3	21.2
10 to 19 miles	365.5	228.7	136.8	77.5	7.0	1.3	32.4	50.6	31.8	13.1	114.4	8.3	128.9	123.5	26.3
20 to 29 miles	140.6	94.4	46.2	37.1	9.4	.5	15.9	20.3	7.5	2.1	44.6	6.2	30.1	55.5	14.6
30 to 49 miles	60.1	38.5	21.5	9.6	5.3	.3	9.8	4.6	5.0	3.0	18.1	2.3	12.8	13.6	7.7
50 miles or more	6.5	3.0	3.5	1.7	-	-	.6	-	.2	.5	3.3	-	.8	1.2	.7
Works at home	25.8	20.2	5.6	4.1	.2	-	2.7	2.6	.6	3.1	4.1	1.4	10.8	6.9	2.7
No fixed place of work	48.6	26.5	22.1	8.7	.5	.5	9.1	8.6	5.4	2.1	22.1	2.4	20.0	14.3	3.8
Median	**11**	**12**	**9**	**13**	**17**	**...**	**10**	**11**	**10**	**9**	**10**	**9**	**9**	**12**	**12**
Departure Time to Work															
12:00 a.m. to 2:59 a.m.	2.6	1.3	1.4	.3	-	-	.4	.6	-	-	.7	.2	1.1	1.0	-
3:00 a.m. to 5:59 a.m.	67.1	37.2	29.8	11.3	3.2	.5	13.1	13.0	9.0	1.4	21.0	4.3	22.1	20.4	4.4
6:00 a.m. to 6:59 a.m.	209.5	125.3	84.2	34.1	10.3	1.3	31.6	33.8	24.5	9.1	65.6	8.7	71.6	68.8	15.0
7:00 a.m. to 7:29 a.m.	158.8	91.8	67.0	33.0	7.0	.5	13.5	17.9	16.3	3.7	56.6	5.1	55.5	53.7	12.0
7:30 a.m. to 7:59 a.m.	182.0	108.9	73.1	39.4	1.7	1.1	16.1	17.0	8.5	5.7	60.9	3.9	60.0	58.9	15.3
8:00 a.m. to 8:29 a.m.	112.0	63.3	48.7	22.0	1.2	-	9.8	8.5	8.5	3.7	40.1	3.7	38.6	33.9	10.0
8:30 a.m. to 8:59 a.m.	56.6	33.2	23.3	13.7	.2	-	5.0	6.2	1.6	3.1	18.0	3.1	19.9	16.5	8.1
9:00 a.m. to 9:59 a.m.	42.2	24.8	17.4	7.3	1.0	.8	5.3	6.5	2.7	5.6	9.2	1.0	17.8	8.7	2.5
10:00 a.m. to 3:59 p.m.	69.8	38.6	31.2	11.9	5.1	-	7.8	12.4	5.7	2.3	27.3	2.6	26.3	24.1	3.1
4:00 p.m. to 11:59 p.m.	54.2	31.0	23.2	7.9	.6	.4	6.7	10.0	4.9	1.5	16.6	2.8	18.8	14.2	5.5
Not reported	214.7	126.5	88.3	38.8	4.5	.7	17.8	25.7	16.6	8.8	68.7	6.5	83.4	67.3	19.1
Householders who worked last week[3]	**689.4**	**382.8**	**306.6**	**138.4**	**19.8**	**3.8**	**73.3**	**85.2**	**49.5**	**23.6**	**239.1**	**27.1**	**257.7**	**210.8**	**55.0**
Principal Means of Transportation to Work Last Week															
Drives self	557.6	320.3	237.3	116.3	15.8	3.0	53.8	59.1	36.4	17.0	185.6	17.5	196.8	176.5	47.3
Carpool	73.9	37.4	36.5	15.7	3.5	.5	9.7	13.5	9.0	2.6	33.3	4.8	25.9	25.3	3.9
2 person	56.6	29.0	27.6	13.7	2.8	-	8.3	10.8	6.5	2.0	25.7	3.5	19.3	20.7	3.6
3 person	7.8	4.2	3.6	1.2	.5	.5	.8	1.5	.7	.6	3.3	.2	3.2	2.7	-
4+ person	9.5	4.2	5.3	.8	.2	-	.6	1.2	1.8	-	4.3	1.1	3.4	1.9	.3
Mass transportation	24.5	7.6	16.8	1.5	-	.3	4.8	9.9	1.7	1.5	8.4	3.1	18.3	2.1	.6
Taxicab	-	-	-	-	-	-	-	-	-	-	-	-	-	-	-
Bicycle or motorcycle	4.7	1.8	2.9	.6	.5	-	1.1	-	.3	-	2.9	-	1.9	1.0	.2
Walks only	12.5	3.4	9.1	1.0	-	-	1.5	1.5	1.5	-	6.4	.8	7.5	3.2	.5
Other means	1.2	.7	.6	.3	-	-	-	-	-	-	.6	-	.9	.3	-
Works at home	15.1	11.6	3.4	2.9	-	-	2.4	1.1	.6	2.5	1.9	.8	6.4	2.4	2.5
Travel Time from Home to Work															
Less than 15 minutes	160.8	73.2	87.6	33.4	5.5	1.0	16.7	15.3	11.5	4.5	67.0	5.3	59.6	48.0	10.6
15 to 29 minutes	259.6	142.8	116.7	49.4	6.9	1.0	24.4	34.6	23.2	8.3	85.8	11.0	105.3	81.5	13.5
30 to 44 minutes	144.3	90.4	53.9	27.0	3.3	1.3	15.1	18.3	6.3	4.9	44.5	5.2	51.4	49.4	11.9
45 to 59 minutes	51.6	32.0	19.6	12.1	1.8	.3	6.8	6.5	3.0	1.3	15.9	1.5	13.4	13.1	10.3
1 hour to 1 hour and 29 minutes	21.3	13.2	8.0	5.0	1.5	-	1.6	2.5	1.4	.8	6.8	.9	6.6	5.3	2.0
1 hour 30 minutes or more	6.0	2.0	4.0	1.1	.4	-	.5	1.3	.5	-	2.8	.4	1.8	1.0	1.4
Works at home	15.1	11.6	3.4	2.9	-	-	2.4	1.1	.6	2.5	1.9	.8	6.4	2.4	2.5
No fixed place of work	30.7	17.5	13.2	7.4	.5	.3	5.7	5.5	3.1	1.2	14.3	1.9	13.1	10.0	2.9
Median	**24**	**25**	**22**	**24**	**24**	**...**	**24**	**25**	**22**	**24**	**22**	**24**	**23**	**24**	**30**
Distance from Home to Work															
Less than 1 mile	26.4	9.9	16.5	5.4	.5	-	3.3	3.5	1.8	1.0	12.4	1.5	12.8	6.1	1.5
1 to 4 miles	106.7	42.4	64.3	19.5	3.0	.9	13.8	10.1	10.2	3.8	46.2	5.7	42.2	33.2	5.8
5 to 9 miles	161.2	83.6	77.7	23.2	2.2	1.1	14.3	21.6	12.0	5.8	49.6	7.1	75.6	39.9	11.9
10 to 19 miles	223.3	134.4	88.9	48.6	4.4	1.1	18.9	27.4	16.6	7.3	73.1	5.7	78.6	74.6	15.2
20 to 29 miles	84.8	57.8	27.1	22.8	6.5	.2	8.7	13.0	3.4	.7	26.4	3.8	19.9	35.2	9.5
30 to 49 miles	36.3	23.2	13.1	6.9	2.7	.3	5.9	3.1	1.8	.8	13.0	.4	8.2	8.6	4.9
50 miles or more	4.8	2.4	2.4	1.7	-	-	.3	-	.2	.3	2.2	-	.8	.9	.7
Works at home	15.1	11.6	3.4	2.9	-	-	2.4	1.1	.6	2.5	1.9	.8	6.4	2.4	2.5
No fixed place of work	30.7	17.5	13.2	7.4	.5	.3	5.7	5.5	3.1	1.2	14.3	1.9	13.1	10.0	2.9
Median	**11**	**13**	**9**	**13**	**19**	**...**	**11**	**12**	**10**	**9**	**10**	**8**	**9**	**13**	**14**

Table 1-5. **Journey to Work—Occupied Units**—Con.

[Numbers in thousands. ... means not applicable or sample too small. - means zero or rounds to zero.]

Characteristics	Total occupied units	Tenure		Housing unit characteristics				Household characteristics					Selected subareas[1]		
		Owner	Renter	New construction 4 yrs	Mobile homes	Physical problems: Severe	Physical problems: Moderate	Black	Hispanic	Elderly (65+)	Moved in past year	Below poverty level	Area one	Area two	Area three
Departure Time to Work															
12:00 a.m. to 2:59 a.m.	2.2	1.3	1.0	.3	-	-	.4	.2	-	-	.7	.2	.7	1.0	-
3:00 a.m. to 5:59 a.m.	45.6	25.4	20.2	9.5	3.0	.5	8.1	8.8	4.2	.5	14.5	2.5	14.9	14.7	2.0
6:00 a.m. to 6:59 a.m.	139.8	84.8	54.9	23.2	8.5	.5	20.2	21.0	14.0	4.5	46.1	5.2	45.6	47.8	9.7
7:00 a.m. to 7:29 a.m.	105.3	58.2	47.1	22.1	2.3	.5	9.1	10.9	10.3	2.2	37.0	3.6	37.9	34.0	9.9
7:30 a.m. to 7:59 a.m.	105.3	61.0	44.3	23.7	.8	1.1	8.3	9.6	4.1	3.0	35.1	2.8	36.3	32.6	9.8
8:00 a.m. to 8:29 a.m.	63.8	32.5	31.3	13.3	.7	-	4.9	4.8	3.0	1.9	26.3	2.7	25.3	16.9	6.1
8:30 a.m. to 8:59 a.m.	32.0	17.6	14.4	7.8	-	-	2.7	3.7	1.1	1.9	9.1	2.2	12.5	8.7	3.5
9:00 a.m. to 9:59 a.m.	25.2	13.4	11.7	4.6	.3	.6	3.7	3.1	.9	2.7	7.1	.7	11.6	3.9	1.0
10:00 a.m. to 3:59 p.m.	33.9	17.1	16.8	7.1	2.9	-	2.8	6.0	1.8	1.3	14.8	1.0	13.9	10.9	2.6
4:00 p.m. to 11:59 p.m.	25.1	10.2	14.9	4.1	-	.4	3.2	4.7	2.1	.6	10.1	1.8	10.4	6.9	.6
Not reported	111.4	61.4	50.0	22.7	1.3	.3	9.8	12.4	8.2	4.9	38.3	4.3	48.5	33.3	9.8

[1]See back cover for details.
[2]Limited to those persons 14 years and older who reported having a job the week prior to interview within the United States.
[3]Limited to householders who reported having a job the week prior to interview within the United States.

Table 1-6. **Mobility—Occupied Units**

[Numbers in thousands. ... means not applicable or sample too small. - means zero or rounds to zero.]

Characteristics	Total occupied units	Tenure		Housing unit characteristics				Household characteristics					Selected subareas[1]		
		Owner	Renter	New construction 4 yrs	Mobile homes	Physical problems: Severe	Physical problems: Moderate	Black	Hispanic	Elderly (65+)	Moved in past year	Below poverty level	Area one	Area two	Area three
All persons aged 18 and over	**1 628.2**	**991.3**	**637.0**	**267.5**	**44.7**	**9.9**	**205.4**	**210.6**	**139.3**	**172.0**	**482.4**	**100.4**	**600.9**	**495.8**	**121.2**
Location of Previous Residence															
At birth:															
Same state	49.3	26.1	23.2	6.0	2.0	2.9	7.5	9.9	5.8	3.1	16.5	5.1	18.7	12.7	3.0
Different state	1 455.2	912.1	543.1	247.8	42.3	5.2	168.6	195.6	74.5	163.7	418.0	78.2	520.9	450.2	112.5
Different Nation	123.7	53.0	70.7	13.7	.4	1.8	29.3	5.3	59.0	5.2	47.9	17.0	61.2	32.9	5.7
Not reported	-	-	-	-	-	-	-	-	-	-	-	-	-	-	-
At age 16:															
Same state	598.6	380.8	217.8	88.8	25.0	2.6	72.6	89.0	39.6	64.3	159.0	37.4	236.5	170.9	42.1
Different state	904.2	557.3	346.9	165.7	19.5	2.5	103.9	108.7	50.3	103.4	271.7	44.5	303.4	294.5	75.4
Different Nation	91.6	36.9	54.7	8.4	.2	1.8	22.6	5.6	43.9	2.0	38.3	14.0	43.4	24.2	3.1
Not reported	33.8	16.2	17.6	4.6	-	2.9	6.4	7.5	5.6	2.2	13.4	4.5	17.5	6.3	.6
Preferred Residence in 5 years															
Same house/apartment	614.6	504.7	109.9	70.3	23.8	1.1	84.6	62.2	58.2	129.3	107.3	40.4	219.1	190.3	46.7
Someplace else	964.3	458.5	505.8	192.0	20.6	5.8	113.2	137.7	74.2	39.5	360.7	54.3	362.1	293.9	70.9
Another home in the area	368.1	159.6	208.6	72.0	10.0	1.5	43.7	46.5	39.5	8.3	149.9	19.5	131.6	112.9	27.4
Outside the area	578.2	286.9	291.3	114.6	10.3	4.1	69.2	90.7	34.2	29.9	208.4	34.3	227.8	175.0	41.6
Not reported	18.0	12.1	5.9	5.4	.3	.3	.3	.5	.5	1.3	2.4	.5	2.7	6.0	1.9
Not reported	49.3	28.0	21.3	5.2	.4	2.9	7.7	10.9	7.0	3.2	14.3	5.6	19.7	11.6	3.5
Likelihood of Living in Same Unit in 5 Years															
Prefers living in same house/apartment	614.6	504.7	109.9	70.3	23.8	1.1	84.6	62.2	58.2	129.3	107.3	40.4	219.1	190.3	46.7
Very likely	424.3	373.3	51.1	46.2	19.7	.5	57.4	39.2	37.3	98.8	60.5	27.9	140.9	129.2	35.1
Likely	119.8	87.2	32.6	11.8	1.5	.6	16.5	16.6	11.4	19.7	23.3	8.6	48.8	39.3	8.5
Not very likely	37.6	25.8	11.8	7.6	1.4	-	3.5	2.7	1.8	4.7	13.0	1.0	12.4	12.4	1.9
No chance at all	6.4	2.3	4.1	.8	-	-	.9	.3	.8	1.1	2.8	-	1.5	4.0	-
Don't know	23.4	13.1	10.3	3.1	.7	-	6.3	3.2	6.6	4.9	6.4	2.8	13.5	4.9	1.2
Not reported	3.0	3.0	-	.7	.5	-	-	.3	.3	-	1.4	-	2.0	.5	-
Preferred Location in 5 Years															
Prefers Living Outside Area	578.2	286.9	291.3	114.6	10.3	4.1	69.2	90.7	34.2	29.9	208.4	34.3	227.8	175.0	41.6
Type of area:															
Large city	117.1	45.9	71.3	23.0	.9	1.8	13.0	30.4	15.2	6.4	47.2	11.9	63.1	24.6	4.3
Suburb near large city	132.3	57.6	74.6	31.5	.8	.9	12.1	25.2	4.9	4.8	56.9	6.1	58.2	39.3	4.2
Medium-sized city or its suburbs	68.2	32.6	35.6	14.5	.2	.3	6.2	13.4	5.9	2.9	20.3	3.8	28.6	14.7	6.8
Small city	58.9	31.3	27.6	12.3	3.8	-	9.5	7.8	1.6	5.7	22.5	3.0	17.4	18.8	6.8
Town or village	31.6	16.2	15.4	5.3	.6	.5	4.6	1.7	1.0	3.9	10.1	1.8	12.5	10.2	2.1
Open country but not farm	112.2	69.6	42.7	20.2	2.3	.7	14.8	7.5	3.7	4.1	34.6	3.9	28.9	45.0	10.8
Farm	39.9	26.7	13.2	4.5	1.4	-	6.5	2.1	1.5	.6	9.7	2.3	10.8	17.3	5.9
Other	6.1	2.4	3.6	1.9	-	-	1.5	.2	-	.9	3.1	.3	3.1	1.7	-
Not reported	12.0	4.6	7.4	1.5	.3	-	1.1	2.4	.3	.6	4.1	1.3	5.3	3.4	.6
Location of area:															
Same state	22.7	11.6	11.1	2.7	.5	.3	4.7	2.0	.6	.3	7.5	1.2	9.4	6.4	2.1
Different state	539.4	271.1	268.4	107.6	9.5	3.8	61.4	86.6	30.9	29.6	192.2	31.1	212.1	163.8	39.0
Different Nation	16.1	4.2	11.9	4.3	.3	-	3.0	2.1	2.8	-	8.7	2.0	6.4	4.8	.5
Not reported	-	-	-	-	-	-	-	-	-	-	-	-	-	-	-
All householders aged 18 and over	**870.4**	**492.6**	**377.8**	**156.8**	**23.9**	**5.3**	**108.8**	**112.6**	**61.3**	**106.5**	**276.6**	**61.6**	**336.4**	**254.5**	**65.2**
Location of Previous Residence															
At birth:															
Same state	11.6	4.0	7.6	1.1	.3	.5	2.8	3.3	.8	1.6	4.2	1.6	6.2	1.5	.6
Different state	802.8	466.4	336.4	149.5	23.4	4.0	94.0	106.9	36.9	101.7	250.6	51.4	300.7	238.6	62.4
Different Nation	56.0	22.2	33.7	6.2	.2	.8	11.9	2.4	23.7	3.2	21.8	8.6	29.6	14.4	2.2
Not reported	-	-	-	-	-	-	-	-	-	-	-	-	-	-	-
At age 16:															
Same state	282.9	159.3	123.7	49.6	11.5	1.4	35.1	40.8	16.2	34.8	91.5	21.8	123.8	73.3	20.6
Different state	533.9	310.3	223.6	101.6	12.2	2.3	60.9	66.3	25.8	69.0	164.6	31.7	185.9	168.9	42.9
Different Nation	44.3	18.8	25.5	4.8	.2	.8	9.9	2.7	18.6	1.3	17.4	7.0	21.8	10.3	1.6
Not reported	9.3	4.2	5.1	.8	-	.8	2.9	2.7	.8	1.5	3.1	1.2	5.0	2.0	-
Preferred Residence in 5 years															
Same house/apartment	349.3	275.2	74.0	42.7	13.5	.6	51.1	38.1	28.3	84.9	63.5	27.9	128.4	106.6	25.8
Someplace else	510.4	213.6	296.8	113.0	10.4	3.9	55.2	71.2	32.0	20.5	209.5	31.8	202.3	145.2	39.1
Another home in the area	194.5	72.8	121.7	44.2	5.2	.7	20.4	24.8	15.9	4.2	88.0	9.7	72.2	54.4	17.2
Outside the area	308.1	135.0	173.1	66.5	5.2	2.8	34.7	45.9	15.9	16.0	120.6	21.9	128.3	89.2	20.9
Not reported	7.8	5.7	2.0	2.3	-	.3	-	.5	.2	.3	.6	.2	1.8	1.7	.9
Not reported	10.7	3.8	7.0	1.1	-	.8	2.5	3.3	1.0	1.1	3.6	1.9	5.8	2.7	.3
Likelihood of Living in Same Unit in 5 Years															
Prefers living in same house/apartment	349.3	275.2	74.0	42.7	13.5	.6	51.1	38.1	28.3	84.9	63.5	27.9	128.4	106.6	25.8
Very likely	239.7	205.0	34.7	27.0	10.4	-	33.9	23.9	18.4	64.2	34.4	19.9	83.5	72.8	19.3
Likely	71.3	48.6	22.8	7.6	1.0	.6	10.7	10.7	5.7	13.4	15.3	5.8	26.4	23.0	4.6
Not very likely	20.0	13.1	7.0	5.2	1.2	-	2.1	.9	1.1	3.3	7.5	.4	7.4	6.0	1.3
No chance at all	3.1	.7	2.4	.3	-	-	.6	.3	.6	.6	1.3	-	1.0	1.8	-
Don't know	13.7	6.5	7.2	1.8	.4	-	3.8	2.3	2.6	3.5	4.0	1.8	7.8	2.5	.6
Not reported	1.4	1.4	-	.7	.5	-	-	-	-	-	1.0	-	.4	.5	-

Table 1-6. **Mobility—Occupied Units**—Con.

[Numbers in thousands. ... means not applicable or sample too small. - means zero or rounds to zero.]

Characteristics	Total occupied units	Tenure		Housing unit characteristics				Household characteristics					Selected subareas[1]		
		Owner	Renter	New construction 4 yrs	Mobile homes	Physical problems: Severe	Physical problems: Moderate	Black	Hispanic	Elderly (65+)	Moved in past year	Below poverty level	Area one	Area two	Area three
Preferred Location in 5 Years															
Prefers Living Outside Area	308.1	135.0	173.1	66.5	5.2	2.8	34.7	45.9	15.9	16.0	120.8	21.9	128.3	89.2	20.9
Type of area:															
Large city	56.4	16.3	40.1	12.9	.2	.7	6.6	13.5	6.1	2.5	26.8	7.3	30.7	12.0	1.1
Suburb near large city	74.3	27.0	47.3	19.0	.2	.9	6.3	13.1	2.6	3.6	35.7	4.5	36.3	19.2	2.7
Medium-sized city or its suburbs	34.3	13.5	20.8	8.4	.2	.3	2.5	6.8	2.6	1.2	10.9	2.7	16.3	6.9	2.6
Small city	31.1	15.0	16.0	7.1	1.6	-	4.4	3.9	.9	2.2	11.3	1.7	10.3	9.4	3.4
Town or village	18.0	8.9	9.1	3.0	-	.5	2.1	.8	.8	2.9	6.1	1.1	7.2	6.2	1.0
Open country but not farm	62.8	36.3	26.5	11.8	1.4	.5	8.8	5.3	2.0	2.1	20.6	1.9	16.9	24.0	6.4
Farm	23.4	15.1	8.4	2.9	1.4	-	2.9	1.7	.9	.3	6.1	1.7	6.2	9.4	3.4
Other	3.5	1.6	1.9	.9	-	-	.8	-	-	.9	1.7	.3	2.1	.9	-
Not reported	4.3	1.3	3.0	.6	.3	-	.3	.8	-	.3	1.5	.7	2.3	1.1	.3
Location of area:															
Same state	9.8	4.5	5.4	1.3	.3	.3	1.9	.5	-	.3	4.0	.6	4.5	2.4	.6
Different state	289.3	129.1	160.3	62.9	4.7	2.6	31.1	44.1	13.9	15.7	111.7	20.0	120.6	84.4	19.8
Different Nation	9.0	1.5	7.5	2.3	.3	-	1.8	1.3	2.0	-	5.0	1.3	3.2	2.4	.5
Not reported	-	-	-	-	-	-	-	-	-	-	-	-	-	-	-

[1]See back cover for details.

Table 2-4. Neighborhood Quality—Owner Occupied Units

[Numbers in thousands. ... means not applicable or sample too small. - means zero or rounds to zero.]

Characteristics	Total occupied units	Housing unit characteristics: New construction 4 yrs	Housing unit characteristics: Mobile homes	Housing unit characteristics: Physical problems: Severe	Housing unit characteristics: Physical problems: Moderate	Household characteristics: Black	Household characteristics: Hispanic	Household characteristics: Elderly (65+)	Household characteristics: Moved in past year	Household characteristics: Below poverty level	Selected subreas[1]: Area one	Selected subreas[1]: Area two	Selected subreas[1]: Area three
Total	**492.6**	**73.4**	**21.9**	**1.1**	**52.5**	**46.9**	**26.6**	**78.5**	**62.7**	**18.0**	**151.7**	**196.9**	**44.3**
Condition Present as a Percent of Total[2]													
Street noise or traffic	26.77	21.78	31.01	35.86	37.62	32.25	22.74	30.91	21.84	36.08	27.92	24.70	19.49
Streets needing repair	21.51	21.68	30.85	69.85	34.77	21.20	23.53	25.50	21.41	22.61	16.89	20.67	27.43
Neighborhood crime	26.10	22.63	26.11	30.15	27.33	31.84	18.01	23.84	13.86	28.23	35.51	21.41	17.01
Littered streets or lots	16.40	14.56	15.93	30.15	32.79	25.06	11.37	15.20	12.61	37.31	16.11	15.31	13.21
Rundown buildings	12.94	7.36	16.20	30.15	25.29	13.67	12.48	13.06	13.04	22.93	13.26	9.82	11.14
Non-residential activities	13.47	12.37	17.70	-	22.05	15.47	14.63	12.37	13.14	15.86	16.19	11.74	11.22
Odors, smoke, or gas	3.06	2.30	9.19	-	6.80	5.07	.97	4.52	2.04	8.71	2.89	2.52	3.10
Any condition(s)	61.48	49.28	65.92	100.00	75.01	70.67	55.71	65.70	49.23	69.52	64.41	57.61	57.36
Two or more conditions	31.72	27.01	34.21	66.01	53.35	38.22	32.46	35.05	23.37	44.85	32.55	27.69	28.07
No conditions present	38.52	50.72	34.08	-	24.99	29.33	44.29	34.30	50.77	30.48	35.59	42.39	42.64
Not reported	-	-	-	-	-	-	-	-	-	-	-	-	-
Condition Bothersome as a Percent of Total[2]													
Street noise or traffic	14.57	12.79	16.60	35.86	25.61	15.45	13.42	14.49	13.16	14.40	13.89	14.89	9.63
Streets needing repair	14.68	15.29	23.89	69.85	24.84	13.87	12.76	14.86	13.21	16.02	11.82	14.02	14.47
Neighborhood crime	18.67	19.61	22.34	30.15	17.39	23.66	11.20	14.40	10.70	26.96	25.73	14.57	12.28
Littered streets or lots	13.62	12.43	14.43	30.15	24.36	19.06	7.94	9.79	10.40	29.55	13.55	12.94	11.20
Rundown buildings	9.37	5.62	13.59	30.15	14.53	7.02	5.52	5.73	9.82	14.91	9.24	8.00	7.33
Non-residential activities	4.14	3.99	3.43	-	6.70	2.97	3.75	2.97	2.22	5.49	5.37	3.54	1.62
Odors, smoke, or gas	2.41	2.30	9.19	-	5.12	2.97	.97	2.65	2.04	7.34	2.55	1.92	3.10
Unsatisfactory police protection	7.31	10.63	20.16	35.86	11.02	7.85	6.33	8.44	7.82	15.37	6.26	6.55	5.42
Unsatisfactory hospitals or clinics	10.63	16.27	16.26	33.99	19.39	16.70	6.32	14.03	7.66	15.44	5.56	8.87	13.51
Unsatisfactory neighborhood shopping	8.75	16.66	11.53	33.99	15.73	19.75	1.01	9.82	14.42	12.25	6.18	8.59	11.56
Unsatisfactory public elementary school	4.64	4.49	1.88	-	6.09	5.74	6.84	.74	2.16	2.05	7.14	2.72	1.80
Unsatisfactory public transportation	3.23	3.04	3.34	-	2.45	7.88	4.16	2.04	2.18	3.96	5.65	1.72	1.93
Any condition(s) bothersome	55.26	57.85	60.86	100.00	72.15	65.84	51.52	52.35	50.33	54.08	54.60	52.41	51.09
Two or more conditions	28.42	31.76	36.31	100.00	46.45	36.08	20.47	28.83	23.83	37.26	26.91	25.21	22.00
Conditions so Objectionable Household Wants to Move as a Percent of Total[2]													
Street noise or traffic	4.36	3.92	7.87	-	7.32	5.39	3.77	2.95	4.95	1.89	3.88	4.49	3.88
Streets needing repair	2.77	2.96	6.81	-	5.23	2.10	5.97	1.23	2.74	4.91	1.77	3.77	2.12
Neighborhood crime	3.67	3.98	7.00	-	2.30	7.07	-	1.18	1.29	5.49	6.43	2.08	2.24
Littered streets or lots	3.86	4.16	7.48	-	5.25	4.35	1.39	1.26	2.58	3.43	3.17	4.24	4.10
Rundown buildings	4.07	3.71	7.55	-	4.93	3.44	1.39	1.22	3.73	4.81	3.95	3.94	1.77
Non-residential activities	1.52	.97	3.43	-	2.08	1.78	-	.74	.79	-	1.44	1.52	1.09
Odors, smoke, or gas	.81	1.56	7.51	-	2.07	.72	-	.33	.68	1.89	.78	.39	1.17
Unsatisfactory police protection	1.28	2.37	6.35	35.86	.68	1.24	1.40	.44	2.78	1.85	.38	2.23	-
Unsatisfactory hospitals or clinics	1.61	3.05	-	-	2.62	2.15	.63	1.58	2.29	1.85	.22	1.97	.37
Unsatisfactory public elementary school	2.35	2.09	1.88	-	4.42	2.56	-	-	1.60	2.05	3.68	1.20	1.09
Any condition(s) objectionable	14.19	15.24	25.67	35.86	16.42	15.93	9.37	7.06	13.88	10.69	12.51	14.75	9.81
Two or more conditions	6.33	6.11	10.26	-	11.69	8.74	3.77	2.47	4.27	8.71	5.83	6.73	3.92
Incomplete Reporting as a Percent of Total[2]													
Street noise or traffic	.07	-	-	-	-	-	-	-	-	-	.22	-	-
Streets needing repair	.07	-	-	30.15	-	.69	-	-	-	-	.21	-	-
Neighborhood crime	-	-	-	-	-	-	-	-	-	-	-	-	-
Littered streets or lots	-	-	-	-	-	-	-	-	-	-	-	-	-
Rundown buildings	.12	-	-	-	-	.57	-	-	-	-	.18	.20	-
Non-residential activities	.05	-	-	-	-	.53	-	-	-	-	-	-	-
Odors, smoke, or gas	.05	-	-	-	-	.53	-	-	-	-	-	-	-
Unsatisfactory police protection (includes don't know)	6.01	5.32	8.44	-	10.36	9.13	8.88	8.23	7.08	2.87	5.81	3.16	7.27
Unsatisfactory hospitals or clinics (includes don't know)	3.76	8.43	8.20	-	4.15	5.36	3.30	3.26	10.88	1.49	3.88	4.48	3.12
Public Elementary School as a Percent of Total													
Households with any children aged 0-16	40.93	47.02	50.15	30.15	35.52	47.87	61.18	4.10	50.78	27.28	31.19	48.74	48.08
Satisfactory public elementary school	35.05	36.94	34.23	30.15	31.01	42.60	55.05	3.15	42.28	22.37	26.35	41.52	41.33
Unsatisfactory public elementary school	-	-	-	-	-	-	-	-	-	-	-	-	-
So bothered they want to move	-	-	-	-	-	-	-	-	-	-	-	-	-
Not reported	-	-	-	-	-	-	-	-	-	-	-	-	-
Not reported or don't know	5.87	10.08	15.92	-	4.51	5.27	6.13	.95	8.50	4.91	4.84	7.22	6.75
Public elementary school less than 1 mile	30.16	26.95	13.73	30.15	24.42	41.66	50.87	2.83	29.98	20.21	27.54	36.06	25.68
Public elementary school 1 mile or more	13.46	22.31	38.33	-	14.12	9.22	16.27	1.06	19.84	7.08	8.87	13.51	22.20
Not reported	2.17	2.46	-	-	3.47	3.07	1.38	.95	3.17	2.10	2.47	1.96	2.03
Households without children aged 0-16	59.07	52.98	49.85	69.85	64.48	52.13	38.82	95.90	49.22	72.72	68.81	51.26	51.92
Households with children aged 4-16	40.37	38.81	34.01	30.15	37.89	49.06	63.21	3.90	40.95	29.38	34.40	43.00	51.60
Attend public school(K-12)	31.31	29.39	31.41	30.15	32.56	45.88	55.25	3.07	35.64	27.97	25.61	34.61	43.77
Attend private school (K-12)	6.04	5.29	-	-	1.93	2.65	6.57	.42	4.56	-	7.45	5.18	3.90
Attend ungraded school, preschool, etc	.92	.58	-	-	.73	-	-	.41	-	-	.25	.90	.93
Does not attend school	.95	1.21	2.59	-	.65	.53	-	-	.75	1.41	.61	1.19	1.55
Not reported	1.15	2.35	-	-	2.01	-	1.38	-	-	-	.47	1.11	1.45

Table 2-4. **Neighborhood Quality—Owner Occupied Units**—Con.

[Numbers in thousands. ... means not applicable or sample too small. - means zero or rounds to zero.]

Characteristics	Total occupied units	Housing unit characteristics				Household characteristics					Selected subreas[1]		
		New construction 4 yrs	Mobile homes	Physical problems									
				Severe	Moderate	Black	Hispanic	Elderly (65+)	Moved in past year	Below poverty level	Area one	Area two	Area three
Public Transportation as a Percent of the Total													
With public transportation	51.01	34.75	24.91	66.01	50.69	77.36	62.35	58.15	45.96	66.14	93.46	28.35	26.32
Household uses it at least weekly	5.97	1.18	-	30.15	10.55	24.45	16.39	5.45	1.91	12.08	14.67	1.59	.69
Satisfactory public transportation	5.39	.82	-	30.15	10.55	21.84	15.24	5.06	1.91	12.08	13.00	1.38	.69
Unsatisfactory public transportation	.51	.36	-	-	-	2.61	1.16	.39	-	-	1.67	-	-
Not reported	.07	-	-	-	-	-	-	-	-	-	-	.21	-
Household uses it less than weekly	20.87	10.11	13.93	35.86	22.28	37.04	27.90	27.10	19.48	30.80	40.33	10.12	9.63
Satisfactory public transportation	17.63	7.43	10.59	35.86	19.83	29.80	23.52	23.95	16.19	24.93	35.53	8.04	7.70
Unsatisfactory public transportation	2.60	2.68	3.34	-	2.45	5.27	2.13	1.65	2.18	3.96	3.62	1.72	1.93
Not reported	.64	-	-	-	-	1.98	2.25	1.50	1.11	1.90	1.18	.36	-
Household does not use	23.57	23.46	10.98	-	16.30	15.25	17.19	25.17	24.58	23.26	37.34	16.22	16.00
Not reported	.60	-	-	-	1.57	.61	.87	.43	-	-	1.15	.42	-
No public transportation	48.80	65.25	74.23	33.99	49.31	22.64	37.65	41.85	53.74	33.86	6.52	71.21	73.68
Not reported	.19	-	.88	-	-	-	-	-	.30	-	-	.44	-
Neighborhood Shopping as a Percent of the Total													
Satisfactory neighborhood shopping	90.88	82.67	88.47	66.01	83.21	80.25	98.99	89.78	85.18	87.75	93.61	90.68	88.44
Less than 1 mile	74.12	60.93	53.15	66.01	67.22	69.33	85.35	73.35	65.57	65.02	84.04	74.89	62.00
1 mile or more	15.82	21.74	35.32	-	13.90	10.92	11.10	16.43	19.21	22.73	8.53	14.95	23.66
Not reported	.93	-	-	-	2.08	-	2.55	-	.40	-	1.05	.85	2.77
Unsatisfactory neighborhood shopping	8.75	16.66	11.53	33.99	15.73	19.75	1.01	9.82	14.42	12.25	6.18	8.59	11.56
Not reported or don't know	.38	.68	-	-	1.07	-	-	.40	.40	-	.21	.73	-

[1]See back cover for details.
[2]Figures may not add to 100%, because more than one condition may apply to a unit or conditions are not reported.

Table 2-5. Journey to Work—Owner Occupied Units

[Numbers in thousands. ... means not applicable or sample too small. - means zero or rounds to zero.]

Characteristics	Total occupied units	Housing unit characteristics: New construction 4 yrs	Housing unit characteristics: Mobile homes	Housing unit characteristics: Physical problems: Severe	Housing unit characteristics: Physical problems: Moderate	Household characteristics: Black	Household characteristics: Hispanic	Household characteristics: Elderly (65+)	Household characteristics: Moved in past year	Household characteristics: Below poverty level	Selected subareas[1]: Area one	Selected subareas[1]: Area two	Selected subareas[1]: Area three
All workers[2]	**682.0**	**113.0**	**32.0**	**.7**	**57.7**	**68.5**	**44.1**	**39.1**	**93.0**	**9.8**	**189.3**	**293.7**	**68.5**
Principal Means of Transportation to Work Last Week													
Drives self	545.8	90.1	25.0	.7	42.0	46.8	33.9	28.1	77.1	6.7	146.3	240.3	54.4
Carpool	87.1	16.8	5.3	-	10.6	13.5	7.8	6.3	12.6	1.3	20.9	37.5	10.2
2 person	67.4	13.9	4.6	-	8.7	9.0	6.3	4.4	8.8	1.0	16.7	29.9	9.4
3 person	12.3	2.1	.5	-	1.0	2.4	1.5	1.6	3.1	-	2.7	4.6	.8
4+ person	7.3	.9	.2	-	.9	2.1	-	.3	.7	.3	1.6	3.1	-
Mass transportation	15.3	1.4	-	-	2.4	5.7	1.2	1.3	.3	.9	9.0	4.2	.3
Taxicab	-	-	-	-	-	-	-	-	-	-	-	-	-
Bicycle or motorcycle	3.2	.2	.5	-	.3	-	.3	-	1.0	-	1.0	1.7	.5
Walks only	9.5	1.0	1.0	-	.8	.9	.9	.3	1.3	.2	4.1	2.8	.5
Other means	1.0	-	-	-	-	-	-	-	-	-	1.0	-	-
Works at home	20.2	3.5	.2	-	1.6	1.7	-	3.1	.8	.6	7.0	7.4	2.7
Travel Time from Home to Work													
Less than 15 minutes	163.3	18.4	8.1	.7	13.9	15.7	13.9	11.6	19.7	1.9	45.0	68.3	17.9
15 to 29 minutes	243.0	44.0	12.1	-	18.6	24.9	18.7	12.4	37.2	4.7	72.2	106.8	14.3
30 to 44 minutes	148.4	27.8	5.9	-	12.4	14.9	6.1	5.4	19.3	.8	38.6	73.1	14.5
45 to 59 minutes	51.9	8.2	2.4	-	5.0	4.1	3.0	2.5	5.3	.3	11.5	19.8	10.2
1 hour to 1 hour and 29 minutes	25.3	5.6	2.8	-	2.2	2.1	.3	2.0	3.6	.2	4.9	6.0	4.6
1 hour 30 minutes or more	3.4	.3	-	-	.4	1.0	-	-	-	-	.3	1.8	1.0
Works at home	20.2	3.5	.2	-	1.6	1.7	-	3.1	.8	.6	7.0	7.4	2.7
No fixed place of work	26.5	5.2	.5	-	3.7	4.2	2.0	2.1	7.2	1.2	10.0	10.6	3.4
Median	**24**	**26**	**24**	**...**	**24**	**24**	**20**	**21**	**24**	**21**	**23**	**24**	**28**
Distance from Home to Work													
Less than 1 mile	22.8	3.4	.5	-	2.3	2.6	1.6	2.0	2.7	.2	7.7	5.6	2.4
1 to 4 miles	99.6	11.0	5.6	.4	9.9	8.8	9.5	7.7	12.9	1.8	26.4	48.5	9.0
5 to 9 miles	148.4	15.2	4.5	.3	10.2	14.9	10.9	8.3	15.9	3.1	51.9	55.9	14.4
10 to 19 miles	228.7	42.4	7.0	-	17.2	25.1	16.6	10.4	32.3	2.0	68.5	102.4	17.5
20 to 29 miles	94.4	25.7	8.7	-	7.2	9.2	2.4	2.1	16.4	.6	12.0	51.2	12.0
30 to 49 miles	38.5	5.8	5.0	-	5.5	2.0	1.2	3.0	4.6	.2	5.3	11.5	7.1
50 miles or more	3.0	.8	-	-	.3	-	-	.5	.2	-	.6	.8	.3
Works at home	20.2	3.5	.2	-	1.6	1.7	-	3.1	.8	.6	7.0	7.4	2.7
No fixed place of work	26.5	5.2	.5	-	3.7	4.2	2.0	2.1	7.2	1.2	10.0	10.6	3.4
Median	**12**	**15**	**17**	**...**	**12**	**12**	**10**	**9**	**13**	**8**	**10**	**13**	**13**
Departure Time to Work													
12:00 a.m. to 2:59 a.m.	1.3	.3	-	-	.4	-	-	-	-	-	.3	.9	-
3:00 a.m. to 5:59 a.m.	37.2	6.2	3.2	-	8.2	5.6	3.1	1.2	5.7	.3	9.7	14.9	3.8
6:00 a.m. to 6:59 a.m.	125.3	18.6	9.1	-	16.6	15.0	10.2	7.8	15.1	1.4	31.1	58.5	12.4
7:00 a.m. to 7:29 a.m.	91.8	19.2	6.3	-	5.8	6.5	7.1	3.2	16.1	1.3	21.6	46.8	7.4
7:30 a.m. to 7:59 a.m.	108.9	17.8	1.4	-	7.5	8.4	4.3	5.4	15.8	.4	28.5	49.4	9.5
8:00 a.m. to 8:29 a.m.	63.3	10.6	.9	-	3.1	3.9	3.8	3.1	11.0	.8	20.7	25.6	5.8
8:30 a.m. to 8:59 a.m.	33.2	7.0	.2	-	1.5	3.5	1.1	2.8	4.5	.6	9.7	14.1	4.5
9:00 a.m. to 9:59 a.m.	24.8	4.4	1.0	.3	.8	2.8	1.7	4.0	2.2	.2	7.8	7.0	2.5
10:00 a.m. to 3:59 p.m.	38.6	6.2	4.8	-	3.6	5.0	2.4	2.3	6.6	.9	10.9	17.5	2.5
4:00 p.m. to 11:59 p.m.	31.0	5.1	.6	.4	3.1	5.8	2.8	1.5	3.3	1.1	8.7	10.3	4.7
Not reported	126.5	17.6	4.5	-	7.1	12.0	7.6	7.8	12.6	2.4	40.3	48.7	15.4
Householders who worked last week[3]	**382.8**	**66.3**	**17.8**	**.7**	**31.3**	**33.7**	**22.0**	**20.1**	**56.3**	**6.0**	**109.6**	**161.3**	**38.4**
Principal Means of Transportation to Work Last Week													
Drives self	320.3	54.8	14.4	.7	23.8	25.2	18.5	14.0	47.7	4.2	87.9	139.3	32.0
Carpool	37.4	7.8	2.9	-	5.0	6.0	2.2	2.6	6.7	.6	8.7	17.1	3.4
2 person	29.0	6.4	2.2	-	4.7	4.4	2.2	2.0	4.8	.6	6.6	13.9	3.4
3 person	4.2	1.2	.5	-	.4	.7	-	.6	1.2	-	.9	2.0	-
4+ person	4.2	.3	.2	-	-	.9	-	-	.7	-	1.2	1.2	-
Mass transportation	7.6	.8	-	-	.9	1.5	1.0	1.0	.3	.9	5.4	1.2	.3
Taxicab	-	-	-	-	-	-	-	-	-	-	-	-	-
Bicycle or motorcycle	1.8	.2	.5	-	.3	-	.3	-	1.0	-	.6	.8	.2
Walks only	3.4	.4	-	-	-	.3	-	-	.3	-	2.2	.4	-
Other means	.7	-	-	-	-	-	-	-	-	-	.7	-	-
Works at home	11.6	2.3	-	-	1.2	.6	-	2.5	.3	.3	4.1	2.6	2.5
Travel Time from Home to Work													
Less than 15 minutes	73.2	10.3	4.7	.7	6.3	6.9	5.4	4.2	12.1	1.0	20.5	32.6	4.9
15 to 29 minutes	142.8	24.7	6.3	-	8.9	12.3	10.8	6.5	21.3	2.2	43.7	59.3	9.1
30 to 44 minutes	90.4	15.3	3.3	-	6.6	7.8	2.6	3.5	12.2	.8	24.3	42.8	8.7
45 to 59 minutes	32.0	5.4	1.5	-	4.1	2.6	1.7	1.3	3.5	.3	7.2	11.6	8.0
1 hour to 1 hour and 29 minutes	13.2	3.4	1.5	-	1.1	.7	.2	.8	1.5	.2	3.6	3.8	1.7
1 hour 30 minutes or more	2.0	.3	-	-	-	.3	-	-	-	-	.3	.9	1.0
Works at home	11.6	2.3	-	-	1.2	.6	-	2.5	.3	.3	4.1	2.6	2.5
No fixed place of work	17.5	4.6	.5	-	3.2	2.4	1.5	1.2	5.3	1.2	6.0	7.8	2.5
Median	**25**	**26**	**24**	**...**	**27**	**25**	**21**	**24**	**24**	**...**	**25**	**25**	**34**
Distance from Home to Work													
Less than 1 mile	9.9	1.9	.2	-	1.1	1.7	-	1.0	1.2	-	4.4	1.8	.4
1 to 4 miles	42.4	5.6	2.8	.4	4.5	2.5	4.3	3.0	8.0	.7	9.7	22.3	2.4
5 to 9 miles	83.6	6.9	1.7	.3	4.9	8.8	4.9	5.1	8.0	1.9	32.7	27.8	7.7
10 to 19 miles	134.4	24.9	4.4	-	8.0	10.5	9.7	5.4	20.4	1.1	39.8	59.0	10.4
20 to 29 miles	57.8	15.5	5.8	-	4.1	5.9	1.0	.7	9.1	.6	9.2	31.3	7.9
30 to 49 miles	23.2	3.7	2.4	-	4.0	1.2	.6	.8	3.5	.2	3.3	8.0	4.2
50 miles or more	2.4	.8	-	-	.3	-	-	.3	.2	-	.6	.8	.3
Works at home	11.6	2.3	-	-	1.2	.6	-	2.5	.3	.3	4.1	2.6	2.5
No fixed place of work	17.5	4.6	.5	-	3.2	2.4	1.5	1.2	5.3	1.2	6.0	7.8	2.5
Median	**13**	**16**	**19**	**...**	**14**	**12**	**11**	**9**	**14**	**...**	**11**	**14**	**16**

Table 2-5. **Journey to Work—Owner Occupied Units**—Con.

[Numbers in thousands. ... means not applicable or sample too small. - means zero or rounds to zero.]

Characteristics	Total occupied units	Housing unit characteristics				Household characteristics					Selected subareas[1]		
		New construction 4 yrs	Mobile homes	Physical problems									
				Severe	Moderate	Black	Hispanic	Elderly (65+)	Moved in past year	Below poverty level	Area one	Area two	Area three
Departure Time to Work													
12:00 a.m. to 2:59 a.m.	1.3	.3	-	-	.4	-	-	-	-	-	.3	.9	-
3:00 a.m. to 5:59 a.m.	25.4	5.2	3.0	-	5.1	3.5	2.0	.3	3.9	.3	6.4	10.5	1.8
6:00 a.m. to 6:59 a.m.	84.8	13.2	7.3	-	10.4	9.7	6.7	3.5	11.7	1.1	20.4	40.9	8.0
7:00 a.m. to 7:29 a.m.	58.2	11.1	2.1	-	3.1	3.3	4.1	1.9	9.2	1.0	14.9	28.1	5.7
7:30 a.m. to 7:59 a.m.	61.0	10.5	.5	-	3.3	3.9	1.2	3.0	9.3	-	16.5	25.1	6.4
8:00 a.m. to 8:29 a.m.	32.5	4.5	.7	-	1.5	2.3	1.2	1.6	6.4	.6	12.2	11.3	3.5
8:30 a.m. to 8:59 a.m.	17.6	3.6	-	-	-	1.7	.6	1.9	1.2	.5	6.2	6.5	1.8
9:00 a.m. to 9:59 a.m.	13.4	2.4	.3	.3	.5	.9	.4	1.3	2.2	.2	3.8	3.0	1.0
10:00 a.m. to 3:59 p.m.	17.1	3.7	2.6	-	1.5	1.2	.7	1.3	4.4	.3	4.8	8.4	2.0
4:00 p.m. to 11:59 p.m.	10.2	2.2	-	.4	.9	2.0	.7	.6	1.6	.6	3.0	4.2	.3
Not reported	61.4	9.7	1.3	-	4.6	5.2	4.2	4.7	6.2	1.3	21.2	22.4	8.0

[1]See back cover for details.
[2]Limited to those persons 14 years and older who reported having a job the week prior to interview within the United States.
[3]Limited to householders who reported having a job the week prior to interview within the United States.

Table 2-6. **Mobility—Owner Occupied Units**

[Numbers in thousands. ... means not applicable or sample too small. - means zero or rounds to zero.]

Characteristics	Total occupied units	Housing unit characteristics: New construction 4 yrs	Housing unit characteristics: Mobile homes	Housing unit characteristics: Physical problems: Severe	Housing unit characteristics: Physical problems: Moderate	Household characteristics: Black	Household characteristics: Hispanic	Household characteristics: Elderly (65+)	Household characteristics: Moved in past year	Household characteristics: Below poverty level	Selected subareas[1]: Area one	Selected subareas[1]: Area two	Selected subareas[1]: Area three
All persons aged 18 and over	**991.3**	**139.3**	**41.7**	**2.7**	**103.0**	**100.1**	**63.1**	**135.2**	**116.5**	**29.8**	**301.3**	**403.3**	**89.3**
Location of Previous Residence													
At birth:													
Same state	26.1	2.2	1.7	1.6	2.7	4.6	1.2	3.1	1.9	1.0	8.5	9.5	2.4
Different state	912.1	130.7	39.7	1.1	87.5	93.5	40.8	127.7	109.5	23.6	268.5	373.3	84.2
Different Nation	53.0	6.4	.4	-	12.6	2.0	21.0	4.4	7.1	5.1	24.3	20.5	2.6
Not reported	-	-	-	-	-	-	-	-	-	-	-	-	-
At age 16:													
Same state	380.8	49.2	23.4	.4	37.6	39.8	21.5	52.6	37.8	11.1	122.1	143.3	29.9
Different state	557.3	84.1	18.2	.4	54.4	54.4	27.9	78.8	73.2	13.8	155.3	241.8	56.8
Different Nation	36.9	3.4	.2	-	8.4	2.3	12.6	1.8	6.2	3.9	15.4	14.3	2.0
Not reported	16.2	2.5	-	1.9	2.5	3.6	1.0	2.0	1.3	1.0	8.5	3.8	.6
Preferred Residence in 5 years													
Same house/apartment	504.7	55.1	23.0	.4	60.7	47.4	38.7	103.2	55.6	21.2	170.7	192.1	42.0
Someplace else	458.5	81.3	18.4	.4	39.5	46.6	22.8	28.7	61.6	7.0	120.2	202.9	43.7
Another home in the area	159.6	28.1	8.5	-	11.7	10.0	12.7	5.9	25.8	2.1	36.6	71.3	13.5
Outside the area	286.9	49.7	9.5	.4	27.9	36.6	10.1	22.2	35.5	4.9	82.7	127.0	28.3
Not reported	12.1	3.5	.3	-	-	-	-	.6	.3	-	.7	4.6	1.9
Not reported	28.0	2.8	.4	1.9	2.7	6.2	1.5	3.2	1.2	1.6	10.4	8.3	3.5
Likelihood of Living in Same Unit in 5 Years													
Prefers living in same house/apartment	504.7	55.1	23.0	.4	60.7	47.4	38.7	103.2	55.6	21.2	170.7	192.1	42.0
Very likely	373.3	38.1	19.3	-	47.3	35.3	28.3	80.8	38.0	17.5	119.5	140.0	31.6
Likely	87.2	9.3	1.1	.4	8.3	7.9	6.8	15.6	9.8	2.0	33.0	33.9	8.1
Not very likely	25.8	4.8	1.4	-	1.5	2.2	.3	2.8	5.7	.3	9.7	12.5	1.2
No chance at all	2.3	.3	-	-	.6	-	-	.6	-	-	-	1.7	-
Don't know	13.1	2.0	.7	-	2.9	1.7	2.9	3.4	.8	1.4	6.6	3.4	1.2
Not reported	3.0	.7	.5	-	-	.3	.3	-	1.4	-	2.0	.6	-
Preferred Location in 5 Years													
Prefers Living Outside Area	286.9	49.7	9.5	.4	27.9	36.6	10.1	22.2	35.5	4.9	82.7	127.0	28.3
Type of area:													
Large city	45.9	10.3	.9	-	1.8	9.9	2.7	6.1	6.2	.8	20.6	13.1	3.5
Suburb near large city	57.6	12.2	.8	.4	4.4	13.2	1.1	2.2	10.9	1.5	20.2	24.7	2.2
Medium-sized city or its suburbs	32.6	4.2	.2	-	2.2	5.6	2.8	2.4	.8	.6	9.8	12.2	3.0
Small city	31.3	5.9	3.8	-	4.8	2.7	.2	3.9	5.6	.7	6.0	15.2	3.7
Town or village	16.2	2.5	.6	-	1.8	.3	-	3.0	1.3	-	4.2	7.6	1.7
Open country but not farm	69.6	9.5	1.9	-	7.3	3.3	2.2	3.3	8.3	-	14.1	36.5	8.3
Farm	26.7	3.0	1.4	-	4.8	1.3	1.2	.6	1.7	.9	5.6	14.5	5.2
Other	2.4	1.2	-	-	.5	-	-	.4	.7	-	.9	1.8	-
Not reported	4.6	.9	-	-	.3	.3	-	.3	-	.3	1.3	1.6	.6
Location of area:													
Same state	11.6	1.1	.5	-	2.6	.3	-	-	-	-	3.0	3.5	1.9
Different state	271.1	46.5	9.0	.4	25.3	36.2	10.1	22.2	34.8	4.9	77.0	121.7	26.4
Different Nation	4.2	2.1	-	-	-	-	-	-	.7	-	2.7	1.8	-
Not reported	-	-	-	-	-	-	-	-	-	-	-	-	-
All householders aged 18 and over	**492.6**	**73.4**	**21.9**	**1.1**	**52.5**	**46.9**	**26.6**	**78.5**	**62.7**	**18.0**	**151.7**	**196.9**	**44.3**
Location of Previous Residence													
At birth:													
Same state	4.0	-	-	-	.5	.3	-	1.6	.3	-	1.5	.6	-
Different state	466.4	71.3	21.7	1.1	47.5	45.8	18.3	74.2	59.3	15.0	139.5	187.7	43.1
Different Nation	22.2	2.1	.2	-	4.5	.8	8.3	2.7	3.1	2.9	10.7	8.6	1.2
Not reported	-	-	-	-	-	-	-	-	-	-	-	-	-
At age 16:													
Same state	159.3	24.8	10.5	.4	16.5	13.8	7.8	25.6	19.9	6.1	53.4	57.4	12.7
Different state	310.3	45.7	11.2	.4	30.7	31.3	12.7	50.4	39.0	9.8	88.7	132.4	30.8
Different Nation	18.8	2.6	.2	-	4.2	1.2	6.1	1.1	3.4	2.1	7.9	6.0	.9
Not reported	4.2	.3	-	.3	1.2	.7	-	1.5	.3	-	1.7	1.2	-
Preferred Residence in 5 years													
Same house/apartment	275.2	30.7	13.1	.4	36.4	28.0	18.6	64.1	29.7	14.8	94.2	104.6	22.4
Someplace else	213.6	42.5	8.8	.4	15.7	18.1	7.9	13.3	32.7	2.9	55.8	91.2	21.6
Another home in the area	72.8	14.9	4.3	-	3.9	4.0	4.2	2.9	14.0	.2	16.8	29.4	7.1
Outside the area	135.0	25.9	4.5	.4	11.7	14.0	3.7	10.4	18.7	2.6	38.7	60.1	13.5
Not reported	5.7	1.7	-	-	-	-	-	-	-	-	.3	1.7	.9
Not reported	3.8	.3	-	.3	.5	.9	-	1.1	.3	.3	1.7	1.1	.3
Likelihood of Living in Same Unit in 5 Years													
Prefers living in same house/apartment	275.2	30.7	13.1	.4	36.4	28.0	18.6	64.1	29.7	14.8	94.2	104.6	22.4
Very likely	205.0	20.7	10.4	-	28.1	21.0	14.0	50.0	19.4	12.2	67.9	77.7	16.7
Likely	48.6	5.7	.7	.4	5.0	5.0	3.3	9.9	5.6	1.4	17.1	18.8	4.4
Not very likely	13.1	2.9	1.2	-	.9	.9	.3	1.7	3.4	.2	5.5	6.1	.7
No chance at all	.7	-	-	-	.3	-	-	.3	-	-	-	.5	-
Don't know	6.5	.7	.4	-	2.1	1.1	.9	2.2	.3	1.0	3.4	1.0	.6
Not reported	1.4	.7	.5	-	-	-	-	-	1.0	-	.4	.6	-

Table 2-6. **Mobility—Owner Occupied Units**—Con.

[Numbers in thousands. ... means not applicable or sample too small. - means zero or rounds to zero.]

Characteristics	Total occupied units	Housing unit characteristics				Household characteristics					Selected subareas[1]		
		New construction 4 yrs	Mobile homes	Physical problems		Black	Hispanic	Elderly (65+)	Moved in past year	Below poverty level	Area one	Area two	Area three
				Severe	Moderate								
Preferred Location In 5 Years													
Prefers Living Outside Area	135.0	25.9	4.5	.4	11.7	14.0	3.7	10.4	18.7	2.6	38.7	60.1	13.5
Type of area:													
Large city	16.3	5.3	.2	-	.3	2.5	.5	2.2	3.6	.2	6.9	5.0	.6
Suburb near large city	27.0	6.2	.2	.4	2.2	5.4	.6	1.3	6.0	.9	10.7	10.5	.9
Medium-sized city or its suburbs	13.5	2.7	.2	-	.3	2.0	1.0	1.2	.5	.3	4.6	4.2	1.2
Small city	15.0	2.9	1.6	-	1.9	1.2	-	.9	2.3	.2	3.2	7.7	1.8
Town or village	8.9	1.0	-	-	.9	.3	-	2.1	.7	-	2.4	4.1	.8
Open country but not farm	36.3	4.9	1.0	-	3.6	1.8	1.0	1.6	3.8	-	6.7	19.2	4.8
Farm	15.1	1.9	1.4	-	2.0	.9	.6	.3	1.5	.6	2.8	7.9	3.0
Other	1.6	.6	-	-	.3	-	-	.4	.3	-	.7	1.1	-
Not reported	1.3	.3	-	-	.3	-	-	.3	-	.3	.7	.4	.3
Location of area:													
Same state	4.5	.5	.3	-	1.3	-	-	-	-	-	1.0	1.6	.6
Different state	129.1	24.4	4.2	.4	10.5	14.0	3.7	10.4	18.4	2.6	36.8	57.8	12.9
Different Nation	1.5	.9	-	-	-	-	-	-	.3	-	.9	.7	-
Not reported	-	-	-	-	-	-	-	-	-	-	-	-	-

[1]See back cover for details.

Table 3-4. Neighborhood Quality—Renter Occupied Units

[Numbers in thousands. ... means not applicable or sample too small. - means zero or rounds to zero.]

Characteristics	Total occupied units	Housing unit characteristics: New construction 4 yrs	Housing unit characteristics: Mobile homes	Housing unit characteristics: Physical problems: Severe	Housing unit characteristics: Physical problems: Moderate	Household characteristics: Black	Household characteristics: Hispanic	Household characteristics: Elderly (65+)	Household characteristics: Moved in past year	Household characteristics: Below poverty level	Selected subareas[1]: Area one	Selected subareas[1]: Area two	Selected subareas[1]: Area three
Total	**378.6**	**83.4**	**2.2**	**4.2**	**56.6**	**65.6**	**35.3**	**28.0**	**214.5**	**43.6**	**185.0**	**102.8**	**20.9**
Condition Present as a Percent of Total[2]													
Street noise or traffic	35.67	26.89	49.67	77.72	36.27	34.80	35.93	21.22	34.24	44.58	38.80	32.72	23.79
Streets needing repair	25.73	30.67	32.50	46.50	27.24	28.20	22.85	18.61	27.75	26.88	25.77	20.28	43.42
Neighborhood crime	28.02	21.62	13.69	53.55	28.17	32.33	27.01	13.30	25.39	30.76	36.06	21.36	12.01
Littered streets or lots	17.34	9.43	67.23	71.43	25.42	26.74	18.44	13.38	15.63	30.42	22.31	13.43	11.87
Rundown buildings	16.04	5.19	38.64	70.22	31.43	22.71	22.25	8.23	14.24	21.56	19.52	11.39	14.25
Non-residential activities	28.20	25.70	25.26	61.33	31.21	31.55	25.14	14.72	27.28	25.63	29.73	24.75	15.39
Odors, smoke, or gas	4.27	2.25	11.69	4.90	7.33	4.78	7.15	4.44	3.97	5.20	4.81	5.21	1.47
Any condition(s)	68.88	61.54	100.00	94.65	73.43	73.39	64.47	49.95	67.99	68.52	72.48	64.50	66.82
Two or more conditions	43.32	36.35	88.44	83.70	52.24	49.45	43.64	21.77	41.05	49.44	47.46	34.51	39.60
No conditions present	30.85	38.13	-	5.35	26.11	26.61	34.79	50.05	31.76	30.90	27.26	35.17	33.18
Not reported	.27	.33	-	-	.46	-	.74	-	.25	.58	.26	.33	-
Condition Bothersome as a Percent of Total[2]													
Street noise or traffic	15.37	13.77	11.56	42.03	12.53	16.42	14.23	8.30	14.35	21.15	17.87	14.64	12.90
Streets needing repair	17.08	21.76	7.38	17.10	15.60	18.83	14.97	7.10	18.34	15.43	16.56	13.59	34.92
Neighborhood crime	18.78	14.61	13.69	41.39	20.12	20.54	19.88	5.96	16.82	19.00	23.48	15.14	8.77
Littered streets or lots	12.31	8.12	67.23	41.77	17.45	18.90	11.48	8.74	10.96	22.14	15.95	10.30	5.28
Rundown buildings	9.83	3.62	38.64	40.66	16.55	13.44	15.67	4.58	9.46	13.53	12.59	6.13	7.37
Non-residential activities	3.28	.68	25.26	18.54	6.74	3.75	2.51	.92	2.58	3.95	3.90	2.16	-
Odors, smoke, or gas	2.70	1.57	11.69	4.90	3.98	2.55	4.19	1.66	2.48	2.79	2.63	4.34	-
Unsatisfactory police protection	9.30	5.33	-	23.68	15.04	14.50	14.04	3.68	9.41	15.61	11.66	3.97	12.19
Unsatisfactory hospitals or clinics	8.17	7.87	-	15.96	12.67	14.57	9.87	7.40	8.67	12.19	6.72	5.10	14.79
Unsatisfactory neighborhood shopping	6.07	7.75	13.69	15.49	13.34	8.60	7.29	7.32	6.17	11.45	4.26	4.23	8.99
Unsatisfactory public elementary school	2.32	1.94	13.69	-	3.46	2.79	2.11	-	1.92	3.39	1.77	3.01	1.09
Unsatisfactory public transportation	3.50	2.57	-	5.98	5.40	6.98	-	1.88	3.43	4.89	4.51	1.60	5.13
Any condition(s) bothersome	52.18	51.70	100.00	82.19	59.29	56.02	49.72	32.82	52.52	53.20	54.09	43.25	63.90
Two or more conditions	27.91	21.23	52.33	65.47	37.11	33.70	34.46	9.11	25.96	31.58	31.07	20.18	32.09
Conditions so Objectionable Household Wants to Move as a Percent of Total[2]													
Street noise or traffic	7.92	4.04	11.56	29.42	7.37	11.78	5.80	2.84	6.94	12.49	9.41	8.41	4.77
Streets needing repair	5.61	5.66	-	10.88	5.18	9.82	1.93	1.70	6.14	7.07	6.90	4.88	1.27
Neighborhood crime	9.84	5.00	-	36.05	12.41	13.39	13.21	2.44	7.97	13.85	13.94	8.33	-
Littered streets or lots	6.78	4.20	36.55	35.38	9.38	14.55	7.13	3.53	5.81	14.33	9.35	5.74	1.47
Rundown buildings	5.86	1.71	24.99	34.89	7.40	10.88	7.75	2.62	5.68	11.88	8.75	4.17	1.11
Non-residential activities	1.66	.33	11.56	11.97	4.41	2.60	1.72	.92	1.05	3.31	2.13	1.30	-
Odors, smoke, or gas	1.57	.68	-	4.90	2.95	2.12	-	1.66	1.33	2.79	2.02	1.88	-
Unsatisfactory police protection	2.41	1.18	-	5.72	2.92	2.35	4.92	.96	2.44	5.33	2.98	1.38	2.57
Unsatisfactory hospitals or clinics	.93	2.44	-	10.62	-	1.13	.69	1.70	1.07	2.28	.55	-	5.62
Unsatisfactory public elementary school	.93	.35	-	-	2.85	1.36	1.41	-	.63	1.72	.90	.84	1.09
Any condition(s) objectionable	21.72	16.45	36.55	59.82	24.91	28.57	23.62	8.28	21.18	28.50	25.59	19.57	10.57
Two or more conditions	11.12	5.48	24.99	47.35	14.08	18.36	13.17	3.58	9.29	18.38	15.32	9.50	6.03
Incomplete Reporting as a Percent of Total[2]													
Street noise or traffic	.40	.33	-	-	.91	.39	.74	-	.37	.58	.54	.33	-
Streets needing repair	.27	.33	-	-	.46	-	.74	-	.25	.58	.26	.33	-
Neighborhood crime	.61	.33	-	-	.46	-	.74	-	.73	.58	.96	.33	-
Littered streets or lots	.39	.33	-	-	.46	-	.74	-	.46	.58	.26	.33	-
Rundown buildings	.34	.33	-	-	.46	-	.74	.94	.25	.58	.41	.33	-
Non-residential activities	.46	.86	-	-	.46	-	.74	.94	.45	.58	.41	.33	-
Odors, smoke, or gas	.41	.33	-	-	.89	-	.74	-	.36	.58	.41	.33	-
Unsatisfactory police protection (includes don't know)	12.71	13.40	25.26	28.22	10.03	12.08	13.10	13.83	13.53	15.17	14.03	11.73	15.18
Unsatisfactory hospitals or clinics (includes don't know)	10.79	12.70	23.12	17.34	7.75	10.34	17.65	7.63	13.11	13.04	11.63	12.81	2.28
Public Elementary School as a Percent of Total													
Households with any children aged 0-16	29.52	17.56	35.55	46.81	36.53	49.62	43.17	1.65	30.00	45.90	26.40	37.87	19.26
Satisfactory public elementary school	23.14	13.18	35.55	30.04	29.50	41.07	31.71	.74	22.99	37.45	19.45	32.30	19.26
Unsatisfactory public elementary school	-	-	-	-	-	-	-	-	-	-	-	-	-
So bothered they want to move	-	-	-	-	-	-	-	-	-	-	-	-	-
Not reported	-	-	-	-	-	-	-	-	-	-	-	-	-
Not reported or don't know	6.38	4.38	-	16.77	7.03	8.55	11.46	.90	7.01	8.45	6.96	5.57	-
Public elementary school less than 1 mile	20.94	9.85	19.73	17.31	23.12	33.78	32.56	.90	21.61	31.29	19.02	28.33	17.57
Public elementary school 1 mile or more	9.40	8.42	31.68	18.07	15.84	16.78	8.27	.74	9.15	17.01	7.15	11.45	2.79
Not reported	1.55	1.27	-	11.42	1.16	1.93	4.50	-	1.20	1.11	2.03	1.20	-
Households without children aged 0-16	70.48	82.44	64.45	53.19	63.47	50.38	56.83	98.35	70.00	54.10	73.60	62.13	80.74
Households with children aged 4-16	24.69	12.09	35.60	18.28	32.95	42.93	32.85	.74	22.92	42.18	22.79	30.48	17.03
Attend public school(K-12)	19.69	10.05	19.73	18.28	24.25	36.71	22.99	-	18.66	33.90	17.45	25.71	13.34
Attend private school (K-12)	1.14	.69	15.87	-	1.81	1.00	1.40	-	.69	.59	1.10	1.22	1.10
Attend ungraded school, preschool, etc	.69	.65	-	-	.85	.80	1.28	-	.61	1.03	.67	.65	2.59
Does not attend school	2.06	.34	-	-	4.87	2.43	4.97	-	2.01	6.08	2.14	1.76	-
Not reported	1.11	.36	-	-	1.18	1.98	2.19	.74	.95	.59	1.43	1.14	-

Table 3-4. **Neighborhood Quality—Renter Occupied Units**—Con.

[Numbers in thousands. ... means not applicable or sample too small. - means zero or rounds to zero.]

Characteristics	Total occupied units	Housing unit characteristics				Household characteristics					Selected subareas[1]		
		New construction 4 yrs	Mobile homes	Physical problems									
				Severe	Moderate	Black	Hispanic	Elderly (65+)	Moved in past year	Below poverty level	Area one	Area two	Area three
Public Transportation as a Percent of the Total													
With public transportation	65.28	43.10	-	78.43	64.22	86.82	69.39	57.80	62.66	66.70	92.31	29.86	44.83
Household uses it at least weekly	12.13	2.53	-	42.98	17.57	34.38	15.04	7.45	10.48	21.94	19.72	2.05	1.47
Satisfactory public transportation	10.78	2.20	-	37.63	15.38	29.86	15.04	7.45	9.00	18.84	17.79	1.41	1.47
Unsatisfactory public transportation	1.09	-	-	-	2.20	3.46	-	-	1.24	3.10	1.55	.31	-
Not reported	.26	.33	-	5.35	-	1.06	-	-	.25	-	.38	.33	-
Household uses it less than weekly	20.90	13.28	-	11.97	21.71	24.72	26.05	15.49	20.72	20.41	31.05	10.27	15.41
Satisfactory public transportation	18.16	10.68	-	5.98	18.51	21.19	26.05	11.80	18.06	18.62	27.81	8.11	10.28
Unsatisfactory public transportation	2.34	2.27	-	5.98	3.20	3.53	-	1.88	2.19	1.79	2.82	1.29	5.13
Not reported	.40	.33	-	-	-	-	-	1.81	.47	-	.41	.87	-
Household does not use	31.58	25.71	-	18.14	24.93	27.03	28.31	34.86	30.50	23.31	41.02	17.28	21.71
Not reported	.67	1.59	-	5.35	-	.69	-	-	.96	1.04	.53	.27	6.24
No public transportation	34.37	56.23	100.00	21.57	35.32	13.18	29.87	42.20	36.96	32.72	7.42	69.48	55.17
Not reported	.34	.66	-	-	.46	-	.74	-	.38	.58	.26	.66	-
Neighborhood Shopping as a Percent of the Total													
Satisfactory neighborhood shopping	92.98	91.59	74.74	84.51	84.96	90.42	91.97	90.04	93.02	86.87	95.01	94.55	89.96
Less than 1 mile	82.59	73.83	42.02	84.51	74.15	84.14	82.91	80.18	81.19	79.36	88.47	84.51	63.87
1 mile or more	9.44	16.51	32.73	-	10.02	6.28	5.92	9.86	10.94	6.71	5.79	9.77	23.35
Not reported	.96	1.24	-	-	.79	-	3.14	-	.89	.80	.74	.27	2.74
Unsatisfactory neighborhood shopping	6.07	7.75	13.69	15.49	13.34	8.60	7.29	7.32	6.17	11.45	4.26	4.23	8.99
Not reported or don't know	.95	.66	11.56	-	1.70	.98	.74	2.64	.81	1.68	.73	1.22	1.05

[1]See back cover for details.
[2]Figures may not add to 100%, because more than one condition may apply to a unit or conditions are not reported.

Table 3-5. Journey to Work—Renter Occupied Units

[Numbers in thousands. ... means not applicable or sample too small. - means zero or rounds to zero.]

Characteristics	Total occupied units	Housing unit characteristics: New construction 4 yrs	Mobile homes	Physical problems: Severe	Moderate	Household characteristics: Black	Hispanic	Elderly (65+)	Moved in past year	Below poverty level	Selected subareas[1]: Area one	Area two	Area three
All workers[2]	**487.5**	**106.4**	**2.7**	**4.6**	**69.4**	**83.1**	**54.1**	**5.8**	**291.8**	**32.3**	**226.1**	**138.6**	**26.5**
Principal Means of Transportation to Work Last Week													
Drives self	349.3	84.5	1.7	3.1	45.2	51.0	27.2	5.3	201.7	17.7	152.9	103.2	23.6
Carpool	84.0	17.8	.6	1.3	13.4	13.8	22.7	-	58.2	8.9	36.6	26.6	1.8
2 person	61.6	15.5	.6	-	10.0	11.9	12.2	-	43.7	5.4	27.3	20.5	1.5
3 person	7.9	1.0	-	1.0	1.0	1.1	3.0	-	5.1	1.2	4.0	3.0	-
4+ person	14.5	1.2	-	.3	2.4	.8	7.5	-	9.3	2.3	5.3	3.1	.3
Mass transportation	28.4	1.3	-	.3	6.0	13.9	2.0	.5	14.8	3.3	22.5	1.3	.6
Taxicab	-	-	-	-	-	-	-	-	-	-	-	-	-
Bicycle or motorcycle	4.4	.7	-	-	1.4	.4	-	-	2.4	-	2.0	1.4	-
Walks only	14.7	.8	.3	-	2.2	3.2	1.8	-	10.2	1.6	8.1	4.9	.5
Other means	1.0	.8	-	-	-	-	-	-	1.0	-	.3	.4	-
Works at home	5.6	.6	-	-	1.1	.9	.6	-	3.4	.8	3.8	.9	-
Travel Time from Home to Work													
Less than 15 minutes	141.4	32.8	1.4	.5	17.7	16.9	11.2	1.1	86.2	6.9	59.4	43.0	7.8
15 to 29 minutes	179.4	38.4	.6	2.0	24.9	32.8	22.5	2.9	102.5	12.5	89.6	54.8	9.0
30 to 44 minutes	82.3	17.9	-	1.3	11.9	16.0	8.1	1.6	49.2	5.1	40.5	22.7	4.7
45 to 59 minutes	36.0	10.0	.3	.3	6.1	7.4	3.4	.3	22.5	3.6	14.6	7.5	3.5
1 hour to 1 hour and 29 minutes	14.9	2.3	-	-	1.4	3.3	4.5	-	8.6	1.7	6.7	2.9	.5
1 hour 30 minutes or more	5.7	.9	.4	-	.8	1.3	.5	-	4.4	.4	1.5	.7	.4
Works at home	5.6	.6	-	-	1.1	.9	.6	-	3.4	.8	3.8	.9	-
No fixed place of work	22.1	3.6	-	.5	5.4	4.4	3.4	-	14.9	1.2	10.0	6.3	.5
Median	**22**	**22**	...	...	**23**	**25**	**24**	...	**22**	**24**	**22**	**21**	**23**
Distance from Home to Work													
Less than 1 mile	26.8	5.4	.6	-	2.9	4.2	2.8	.3	18.0	2.6	13.1	8.0	1.6
1 to 4 miles	103.9	20.5	.5	.8	14.2	13.1	10.4	1.4	60.5	7.1	48.5	29.1	5.0
5 to 9 miles	120.8	25.4	.5	1.2	17.2	21.2	12.7	1.4	68.3	6.6	64.4	31.3	6.9
10 to 19 miles	136.8	35.1	-	1.3	15.2	25.5	15.2	2.7	82.0	6.2	60.3	43.6	8.9
20 to 29 miles	46.2	11.4	.7	.5	8.7	11.1	5.2	-	28.2	5.6	18.2	14.3	2.6
30 to 49 miles	21.5	3.8	.3	.3	4.3	2.6	3.8	-	13.5	2.2	7.5	4.5	.7
50 miles or more	3.5	.9	-	-	.3	-	.2	-	3.1	-	.3	.7	.4
Works at home	5.6	.6	-	-	1.1	.9	.6	-	3.4	.8	3.8	.9	-
No fixed place of work	22.1	3.6	-	.5	5.4	4.4	3.4	-	14.9	1.2	10.0	6.3	.5
Median	**9**	**10**	...	...	**9**	**10**	**10**	...	**9**	**9**	**8**	**10**	**10**
Departure Time to Work													
12:00 a.m. to 2:59 a.m.	1.4	-	-	-	-	.6	-	-	.7	.2	.9	.3	-
3:00 a.m. to 5:59 a.m.	29.8	5.1	-	.5	4.9	7.4	5.9	.2	15.3	4.0	12.5	8.7	.7
6:00 a.m. to 6:59 a.m.	84.2	15.5	1.2	1.3	15.0	16.7	14.3	1.3	50.5	7.3	40.6	22.1	2.5
7:00 a.m. to 7:29 a.m.	67.0	13.7	.6	.5	7.7	11.4	9.2	.5	40.5	3.8	33.9	16.6	4.6
7:30 a.m. to 7:59 a.m.	73.1	21.6	.3	1.1	8.6	8.7	4.2	.3	45.1	3.6	31.5	20.4	5.8
8:00 a.m. to 8:29 a.m.	48.7	11.4	.3	-	6.7	4.6	4.7	.6	29.1	2.8	17.9	14.5	4.2
8:30 a.m. to 8:59 a.m.	23.3	6.7	-	-	3.5	2.8	.5	.3	13.5	2.2	10.2	5.3	3.6
9:00 a.m. to 9:59 a.m.	17.4	2.9	-	.5	4.5	3.7	1.0	1.6	7.0	.7	10.0	3.1	-
10:00 a.m. to 3:59 p.m.	31.2	5.7	.3	-	4.2	7.4	3.3	-	20.6	1.7	15.4	10.8	.6
4:00 p.m. to 11:59 p.m.	23.2	2.8	-	-	3.6	4.2	2.0	-	13.3	1.7	10.1	6.3	.9
Not reported	88.3	21.2	-	.7	10.6	13.7	9.0	1.0	56.1	4.1	43.1	30.5	3.7
Householders who worked last week[3]	**306.6**	**72.0**	**2.0**	**3.1**	**41.9**	**51.5**	**27.5**	**3.5**	**182.9**	**21.1**	**148.1**	**86.6**	**16.6**
Principal Means of Transportation to Work Last Week													
Drives self	237.3	61.5	1.3	2.3	30.0	33.9	17.9	3.0	137.9	13.3	108.9	68.3	15.3
Carpool	36.5	7.9	.6	.5	4.7	7.5	6.8	-	26.7	4.2	17.1	12.7	.5
2 person	27.6	7.3	.6	-	3.6	6.5	4.3	-	21.0	2.9	12.6	10.5	.2
3 person	3.6	-	-	.5	.5	.8	.7	-	2.1	.2	2.3	1.2	-
4+ person	5.3	.5	-	-	.6	.3	1.8	-	3.6	1.1	2.2	.9	.3
Mass transportation	16.8	.7	-	.3	3.9	8.4	.7	.5	8.1	2.2	12.9	1.3	.3
Taxicab	-	-	-	-	-	-	-	-	-	-	-	-	-
Bicycle or motorcycle	2.9	.5	-	-	.8	-	-	-	1.9	-	1.3	.4	-
Walks only	9.1	.6	-	-	1.5	1.2	1.5	-	6.1	.8	5.3	3.2	.5
Other means	.6	.3	-	-	-	-	-	-	.6	-	.3	.4	-
Works at home	3.4	.6	-	-	1.1	.5	.6	-	1.6	.5	2.3	.3	-
Travel Time from Home to Work													
Less than 15 minutes	87.6	23.2	.7	.3	10.4	8.4	6.2	.3	55.0	4.4	39.2	23.7	5.6
15 to 29 minutes	116.7	24.7	.6	1.0	15.6	22.3	12.5	1.9	64.5	8.8	61.6	36.2	4.4
30 to 44 minutes	53.9	11.7	-	1.3	8.5	10.5	3.7	1.3	32.4	4.3	27.1	15.4	3.1
45 to 59 minutes	19.6	6.7	.3	.3	2.7	4.0	1.3	-	12.4	1.2	6.3	4.1	2.2
1 hour to 1 hour and 29 minutes	8.0	1.6	-	-	.5	1.8	1.3	-	5.3	.8	3.0	2.6	.3
1 hour 30 minutes or more	4.0	.9	.4	-	.5	1.0	.5	-	2.8	.4	1.5	.3	.4
Works at home	3.4	.6	-	-	1.1	.5	.6	-	1.6	.5	2.3	.3	-
No fixed place of work	13.2	2.8	-	.3	2.6	3.0	1.6	-	9.0	.7	7.1	4.1	.5
Median	**22**	**21**	...	...	**23**	**25**	**22**	...	**22**	**24**	**22**	**22**	**23**
Distance from Home to Work													
Less than 1 mile	16.5	3.5	.3	-	2.2	1.8	1.8	-	11.2	1.5	8.4	5.2	1.0
1 to 4 miles	64.3	13.8	.2	.5	9.3	7.6	5.8	.9	38.1	5.0	32.5	16.5	3.4
5 to 9 miles	77.7	16.3	.5	.8	9.3	12.7	7.1	.7	41.6	5.2	42.9	18.9	4.2
10 to 19 miles	88.9	23.7	-	1.1	10.9	16.9	6.9	1.9	52.6	4.6	38.8	29.0	4.8
20 to 29 miles	27.1	7.3	.7	.2	4.6	7.1	2.4	-	17.3	3.3	10.8	10.2	1.6
30 to 49 miles	13.1	3.2	.3	.3	1.9	1.8	1.2	-	8.5	.2	4.9	2.2	.7
50 miles or more	2.4	.9	-	-	-	-	.2	-	1.9	-	.3	.3	.4
Works at home	3.4	.6	-	-	1.1	.5	.6	-	1.6	.5	2.3	.3	-
No fixed place of work	13.2	2.8	-	.3	2.6	3.0	1.6	-	9.0	.7	7.1	4.1	.5
Median	**9**	**10**	...	...	**9**	**11**	**9**	...	**9**	**8**	**8**	**10**	**9**

Table 3-5. **Journey to Work—Renter Occupied Units**—Con.

[Numbers in thousands. ... means not applicable or sample too small. - means zero or rounds to zero.]

Characteristics	Total occupied units	Housing unit characteristics				Household characteristics					Selected subareas[1]		
		New construction 4 yrs	Mobile homes	Physical problems		Black	Hispanic	Elderly (65+)	Moved in past year	Below poverty level	Area one	Area two	Area three
				Severe	Moderate								
Departure Time to Work													
12:00 a.m. to 2:59 a.m.	1.0	-	-	-	-	.2	-	-	.7	.2	.5	.3	-
3:00 a.m. to 5:59 a.m.	20.2	4.2	-	.5	3.0	5.4	2.1	.2	10.5	2.2	8.6	6.6	.2
6:00 a.m. to 6:59 a.m.	54.9	10.0	1.2	.5	9.9	11.3	7.3	1.1	34.3	4.2	25.3	15.1	1.7
7:00 a.m. to 7:29 a.m.	47.1	11.0	.3	.5	6.0	7.8	6.2	.3	27.8	2.7	23.0	12.2	4.2
7:30 a.m. to 7:59 a.m.	44.3	13.2	.3	1.1	5.0	5.7	2.9	-	25.7	2.8	19.9	13.4	3.4
8:00 a.m. to 8:29 a.m.	31.3	8.9	-	-	3.4	2.4	1.8	.4	20.0	2.0	13.1	8.7	2.6
8:30 a.m. to 8:59 a.m.	14.4	4.2	-	-	2.7	2.0	.2	-	7.9	1.6	6.3	3.6	1.7
9:00 a.m. to 9:59 a.m.	11.7	2.1	-	.3	3.2	2.2	.5	1.3	4.9	.5	7.7	1.7	-
10:00 a.m. to 3:59 p.m.	16.8	3.4	.3	-	1.3	4.8	1.0	-	10.4	.7	9.1	4.4	.6
4:00 p.m. to 11:59 p.m.	14.9	1.9	-	-	2.3	2.7	1.4	-	8.5	1.2	7.4	3.8	.3
Not reported	50.0	13.1	-	.3	5.2	7.2	4.1	.3	32.1	3.0	27.3	16.9	1.8

[1]See back cover for details.
[2]Limited to those persons 14 years and older who reported having a job the week prior to interview within the United States.
[3]Limited to householders who reported having a job the week prior to interview within the United States.

Table 3-6. **Mobility—Renter Occupied Units**

[Numbers in thousands. ... means not applicable or sample too small. - means zero or rounds to zero.]

Characteristics	Total occupied units	Housing unit characteristics: New construction 4 yrs	Mobile homes	Physical problems: Severe	Moderate	Household characteristics: Black	Hispanic	Elderly (65+)	Moved in past year	Below poverty level	Selected subareas[1]: Area one	Area two	Area three
All persons aged 18 and over	**637.0**	**128.2**	**3.0**	**7.2**	**102.5**	**110.7**	**76.2**	**36.8**	**363.9**	**70.6**	**299.5**	**180.2**	**31.9**
Location of Previous Residence													
At birth:													
Same state	23.2	3.8	.3	1.2	4.8	5.3	4.6	-	14.6	4.0	10.2	5.4	.6
Different state	543.1	117.1	2.7	4.1	81.2	102.1	33.7	36.0	308.5	54.6	252.4	157.1	28.2
Different Nation	70.7	7.3	-	1.8	16.5	3.3	37.9	.8	40.8	11.9	36.9	17.7	3.1
Not reported	-	-	-	-	-	-	-	-	-	-	-	-	-
At age 16:													
Same state	217.8	39.6	1.6	2.3	35.0	49.2	18.1	11.8	121.2	26.3	114.4	57.3	12.2
Different state	346.9	81.6	1.3	2.2	49.5	54.3	22.5	24.6	198.5	30.7	148.1	105.7	18.6
Different Nation	54.7	5.0	-	1.8	14.2	3.3	31.1	.3	32.1	10.1	28.0	13.7	1.1
Not reported	17.6	2.1	-	1.0	3.8	3.9	4.6	.2	12.1	3.4	9.0	3.5	-
Preferred Residence in 5 years													
Same house/apartment	109.9	15.1	.8	.8	23.9	14.8	19.5	26.1	51.7	19.2	48.3	32.3	4.7
Someplace else	505.8	110.7	2.2	5.4	73.6	91.1	51.3	10.7	299.1	47.3	241.9	142.6	27.2
Another home in the area	208.6	43.9	1.5	1.5	32.1	36.5	26.8	2.4	124.1	17.4	94.8	61.2	13.8
Outside the area	291.3	64.9	.7	3.7	41.3	54.2	24.1	7.7	172.9	29.4	145.1	78.9	13.3
Not reported	5.9	1.9	-	.3	.3	.5	.5	.7	2.1	.5	2.0	2.5	-
Not reported	21.3	2.4	-	1.0	5.0	4.7	5.4	-	13.1	4.0	9.3	5.3	-
Likelihood of Living in Same Unit in 5 Years													
Prefers living in same house/apartment	109.9	15.1	.8	.8	23.9	14.8	19.5	26.1	51.7	19.2	48.3	32.3	4.7
Very likely	51.1	8.1	.4	.5	10.1	3.9	9.0	18.0	22.5	10.5	21.5	12.7	3.5
Likely	32.6	2.5	.4	.3	8.1	8.8	4.6	4.0	13.5	6.6	15.8	12.3	.4
Not very likely	11.8	2.9	-	-	2.0	.5	1.5	1.9	7.3	.7	2.6	2.1	.8
No chance at all	4.1	.6	-	-	.3	.3	.8	.5	2.8	-	1.5	2.9	-
Don't know	10.3	1.1	-	-	3.4	1.5	3.7	1.6	5.6	1.4	6.9	2.3	-
Not reported	-	-	-	-	-	-	-	-	-	-	-	-	-
Preferred Location in 5 Years													
Prefers Living Outside Area	291.3	64.9	.7	3.7	41.3	54.2	24.1	7.7	172.9	29.4	145.1	78.9	13.3
Type of area:													
Large city	71.3	12.7	-	1.8	11.3	20.5	12.6	.3	41.0	11.1	42.4	16.0	.7
Suburb near large city	74.6	19.3	-	.5	7.7	12.0	3.8	2.6	46.0	4.6	38.0	21.6	2.0
Medium-sized city or its suburbs	35.6	10.2	-	.3	4.0	7.7	3.1	.5	19.6	3.1	18.8	5.0	3.8
Small city	27.6	6.3	-	-	4.6	5.2	1.4	1.7	16.8	2.3	11.4	6.9	3.1
Town or village	15.4	2.8	-	.5	2.8	1.4	1.0	1.0	8.8	1.8	8.3	4.4	.4
Open country but not farm	42.7	10.7	.4	.7	7.5	4.2	1.5	.8	26.3	3.9	14.8	16.8	2.5
Farm	13.2	1.5	-	-	1.6	.8	.2	-	8.0	1.4	5.2	5.6	.7
Other	3.6	.8	-	-	1.0	.2	-	.5	2.4	.3	2.1	.2	-
Not reported	7.4	.6	.3	-	.7	2.0	.3	.3	4.1	1.0	4.0	2.4	-
Location of area:													
Same state	11.1	1.6	-	.3	2.2	1.7	.6	.3	7.5	1.2	6.4	4.0	.2
Different state	268.4	61.0	.5	3.4	36.1	50.4	20.7	7.4	157.3	26.2	135.1	71.1	12.6
Different Nation	11.9	2.2	.3	-	3.0	2.1	2.8	-	8.1	2.0	3.6	3.8	.5
Not reported	-	-	-	-	-	-	-	-	-	-	-	-	-
All householders aged 18 and over	**377.8**	**83.4**	**2.0**	**4.2**	**56.2**	**65.6**	**34.8**	**26.0**	**213.9**	**43.6**	**184.7**	**102.5**	**20.9**
Location of Previous Residence													
At birth:													
Same state	7.6	1.1	.3	.5	2.3	3.0	.8	-	3.9	1.6	4.7	1.2	.6
Different state	336.4	78.2	1.7	3.0	46.5	61.1	18.6	27.5	191.3	36.4	161.1	93.2	19.3
Different Nation	33.7	4.1	-	.8	7.4	1.5	15.5	.5	18.8	5.6	16.9	8.1	1.0
Not reported	-	-	-	-	-	-	-	-	-	-	-	-	-
At age 16:													
Same state	123.7	24.9	1.0	1.0	18.7	27.0	8.4	9.1	71.6	15.6	70.3	28.5	8.0
Different state	223.6	55.9	1.0	1.9	30.2	35.0	13.1	18.7	125.6	21.9	97.2	66.9	12.1
Different Nation	25.5	2.1	-	.8	5.8	1.5	12.6	.3	14.0	4.9	13.8	5.9	.8
Not reported	5.1	.6	-	.5	1.6	2.0	.8	-	2.8	1.2	3.3	1.2	-
Preferred Residence in 5 years													
Same house/apartment	74.0	12.0	.4	.3	14.7	10.0	9.7	20.8	33.8	13.1	34.2	21.0	3.4
Someplace else	296.8	70.5	1.6	3.5	39.5	53.1	24.1	7.2	176.8	29.0	146.5	79.5	17.5
Another home in the area	121.7	29.3	.9	.7	16.5	20.8	11.7	1.3	74.0	9.5	55.4	34.4	10.1
Outside the area	173.1	40.7	.7	2.5	23.0	31.8	12.1	5.6	102.1	19.3	89.6	44.8	7.4
Not reported	2.0	.5	-	.3	-	.5	.2	.3	.8	.2	1.5	.3	-
Not reported	7.0	.8	-	.5	2.0	2.4	1.0	-	3.3	1.6	4.1	2.0	-
Likelihood of Living in Same Unit in 5 Years													
Prefers living in same house/apartment	74.0	12.0	.4	.3	14.7	10.0	9.7	20.8	33.8	13.1	34.2	21.0	3.4
Very likely	34.7	6.4	-	-	5.9	2.8	4.3	14.2	14.9	7.7	15.6	8.3	2.6
Likely	22.8	2.0	.4	.3	5.7	5.8	2.4	3.5	9.7	4.4	11.2	8.3	.2
Not very likely	7.0	2.3	-	-	1.2	-	.7	1.6	4.1	.2	1.9	.8	.5
No chance at all	2.4	.3	-	-	.3	.3	.6	.3	1.3	-	1.0	1.6	-
Don't know	7.2	1.1	-	-	1.7	1.2	1.7	1.3	3.7	.7	4.4	1.9	-
Not reported	-	-	-	-	-	-	-	-	-	-	-	-	-

Table 3-6. **Mobility—Renter Occupied Units**—Con.

[Numbers in thousands. ... means not applicable or sample too small. - means zero or rounds to zero.]

Characteristics	Total occupied units	Housing unit characteristics				Household characteristics					Selected subareas[1]		
		New construction 4 yrs	Mobile homes	Physical problems		Black	Hispanic	Elderly (65+)	Moved in past year	Below poverty level	Area one	Area two	Area three
				Severe	Moderate								
Preferred Location in 5 Years													
Prefers Living Outside Area	173.1	40.7	.7	2.5	23.0	31.8	12.1	5.6	102.1	19.3	89.6	44.8	7.4
Type of area:													
Large city	40.1	7.7	-	.7	6.4	11.0	5.5	.3	23.2	7.0	23.8	9.2	.5
Suburb near large city	47.3	12.8	-	.5	4.1	7.7	2.0	2.3	29.6	3.6	25.7	12.0	1.7
Medium-sized city or its suburbs	20.8	5.6	-	.3	2.2	4.8	1.6	-	10.4	2.4	11.7	3.9	1.4
Small city	16.0	4.2	-	-	2.5	2.7	.9	1.3	9.0	1.5	7.0	3.4	1.6
Town or village	9.1	1.9	-	.5	1.3	.5	.8	.7	5.4	1.1	4.8	3.2	.2
Open country but not farm	26.5	6.9	.4	.5	5.2	3.5	1.0	.5	16.9	1.9	10.2	9.2	1.6
Farm	8.4	1.0	-	-	.9	.8	.2	-	4.7	1.1	3.4	3.0	.5
Other	1.9	.3	-	-	.5	-	-	.5	1.4	.3	1.4	-	-
Not reported	3.0	.3	.3	-	-	.8	-	-	1.5	.4	1.7	.9	-
Location of area:													
Same state	5.4	.8	-	.3	.6	.5	-	.3	4.0	.6	3.5	1.3	-
Different state	160.3	38.5	.5	2.2	20.6	30.0	10.1	5.3	93.3	17.3	83.8	41.4	6.9
Different Nation	7.5	1.4	.3	-	1.8	1.3	2.0	-	4.7	1.3	2.3	2.1	.5
Not reported	-	-	-	-	-	-	-	-	-	-	-	-	-

[1]See back cover for details.

Table 4-4. Neighborhood Quality—Occupied Units with Black Householder

[Numbers in thousands. ... means not applicable or sample too small. - means zero or rounds to zero.]

Characteristics	Total occupied units	Tenure		Housing unit characteristics				Household characteristics			Selected subareas[1]		
						Physical problems							
		Owner	Renter	New construction 4 yrs	Mobile homes	Severe	Moderate	Elderly (65+)	Moved in past year	Below poverty level	Area one	Area two	Area three
Total	**112.6**	**46.9**	**65.6**	**11.9**	**-**	**2.1**	**23.0**	**10.1**	**35.3**	**18.2**	**80.8**	**12.4**	**.9**
Condition Present as a Percent of Total[2]													
Street noise or traffic	33.74	32.25	34.80	22.36	...	32.56	30.20	22.62	35.45	56.56	35.55	26.93	36.59
Streets needing repair	25.28	21.20	28.20	19.03	...	49.79	29.49	23.87	30.52	34.18	27.04	23.55	36.59
Neighborhood crime	32.12	31.84	32.33	13.25	...	47.84	40.15	23.64	23.20	43.02	37.61	20.23	-
Littered streets or lots	26.04	25.06	26.74	4.37	...	60.04	35.26	19.59	24.75	50.23	28.09	13.71	36.59
Rundown buildings	18.94	13.67	22.71	-	...	47.84	38.48	13.86	23.44	27.45	21.93	4.42	-
Non-residential activities	24.84	15.47	31.55	15.57	...	22.73	35.45	15.13	30.37	26.55	26.95	19.88	26.83
Odors, smoke, or gas	4.90	5.07	4.78	2.41	...	9.82	8.12	7.23	5.61	8.47	5.32	6.79	-
Any condition(s)	72.26	70.67	73.39	46.38	...	89.27	80.26	71.23	70.26	81.00	76.75	60.30	100.00
Two or more conditions	44.77	38.22	49.45	17.67	...	59.85	59.13	37.50	46.12	68.35	48.86	25.12	36.59
No conditions present	27.74	29.33	26.61	53.62	...	10.73	19.74	28.77	29.74	19.00	23.25	39.70	-
Not reported	-	-	-	-	...	-	-	-	-	-	-	-	-
Condition Bothersome as a Percent of Total[2]													
Street noise or traffic	16.01	15.45	16.42	7.23	...	21.83	19.25	8.28	14.85	32.48	17.16	9.46	36.59
Streets needing repair	16.76	13.87	16.83	6.15	...	39.06	13.71	13.64	18.04	24.98	18.17	12.62	36.59
Neighborhood crime	21.84	23.66	20.54	10.84	...	47.84	29.46	14.65	15.52	30.86	24.92	11.49	-
Littered streets or lots	18.96	19.06	18.90	4.37	...	37.11	28.74	10.52	17.32	36.15	20.84	10.98	36.59
Rundown buildings	10.76	7.02	13.44	-	...	37.11	17.75	2.05	15.06	18.99	13.81	2.73	-
Non-residential activities	3.42	2.97	3.75	-	...	12.01	6.03	-	2.79	2.86	4.04	-	-
Odors, smoke, or gas	2.72	2.97	2.55	-	...	9.82	6.94	4.58	2.22	8.47	3.17	4.06	-
Unsatisfactory police protection	11.73	7.85	14.50	-	...	10.73	23.75	8.77	12.35	18.64	13.09	-	-
Unsatisfactory hospitals or clinics	15.46	16.70	14.57	12.34	...	37.78	17.13	13.82	14.36	24.00	14.13	15.10	36.59
Unsatisfactory neighborhood shopping	13.25	19.75	8.60	9.18	...	27.05	21.09	16.47	8.08	20.68	9.92	13.89	36.59
Unsatisfactory public elementary school	4.02	5.74	2.79	2.22	...	-	5.61	-	1.29	4.62	3.59	4.73	-
Unsatisfactory public transportation	7.36	7.88	6.98	8.90	...	-	8.13	-	6.80	6.76	7.78	2.00	-
Any condition(s) bothersome	60.12	65.84	56.02	44.95	...	77.08	69.68	48.09	53.09	62.63	63.83	35.33	73.17
Two or more conditions	34.69	36.08	33.70	9.06	...	77.08	47.85	25.24	28.26	44.84	36.45	20.62	36.59
Conditions so Objectionable Household Wants to Move as a Percent of Total[2]													
Street noise or traffic	9.11	5.39	11.78	2.41	...	21.83	11.44	5.64	11.38	21.38	10.25	6.73	36.59
Streets needing repair	6.60	2.10	9.82	-	...	21.83	6.61	2.05	9.05	13.75	8.17	4.73	-
Neighborhood crime	10.75	7.07	13.39	-	...	21.83	14.80	2.05	11.64	22.66	13.50	4.73	-
Littered streets or lots	10.29	4.35	14.55	2.28	...	21.83	13.56	2.05	11.48	21.83	11.98	8.98	36.59
Rundown buildings	7.78	3.44	10.88	-	...	21.83	11.32	2.05	11.82	15.45	10.12	2.73	-
Non-residential activities	2.26	1.78	2.60	-	...	12.01	4.87	-	2.07	1.39	2.42	-	-
Odors, smoke, or gas	1.54	.72	2.12	-	...	9.82	3.56	2.05	1.43	7.00	1.84	2.00	-
Unsatisfactory police protection	1.89	1.24	2.35	-	...	-	3.53	-	2.20	4.88	2.33	-	-
Unsatisfactory hospitals or clinics	1.55	2.15	1.13	2.84	...	9.82	-	2.05	.72	4.48	1.33	5.46	-
Unsatisfactory public elementary school	1.86	2.56	1.36	-	...	-	5.61	-	-	2.02	1.81	2.73	-
Any condition(s) objectionable	23.30	15.93	28.57	7.52	...	33.84	27.74	5.64	23.66	35.17	27.47	16.44	36.59
Two or more conditions	14.34	8.74	18.36	-	...	33.84	19.01	2.05	16.54	27.75	17.12	9.46	36.59
Incomplete Reporting as a Percent of Total[2]													
Street noise or traffic	.22	-	.39	-	...	-	1.10	-	-	-	.31	-	-
Streets needing repair	.29	.69	-	-	...	15.28	-	-	-	-	.40	-	-
Neighborhood crime	-	-	-	-	...	-	-	-	-	-	-	-	-
Littered streets or lots	-	-	-	-	...	-	-	-	-	-	-	-	-
Rundown buildings	.24	.57	-	-	...	-	-	-	-	-	.33	-	-
Non-residental activities	.22	.53	-	-	...	-	-	-	-	-	-	-	-
Odors, smoke, or gas	.22	.53	-	-	...	-	-	-	-	-	-	-	-
Unsatisfactory police protection (includes don't know)	10.85	9.13	12.08	11.55	...	22.02	9.56	9.38	15.10	9.04	10.48	10.51	-
Unsatisfactory hospitals or clinics (includes don't know)	8.26	5.36	10.34	11.44	...	12.20	8.06	8.04	12.39	5.52	8.57	10.18	-
Public Elementary School as a Percent of Total													
Households with any children aged 0-16	48.90	47.87	49.62	43.98	...	72.95	42.40	15.36	53.37	56.08	47.32	60.72	100.00
Satisfactory public elementary school	41.70	42.60	41.07	36.35	...	39.30	37.27	8.06	42.84	46.12	39.67	57.85	100.00
Unsatisfactory public elementary school	-	-	-	-	...	-	-	-	-	-	-	-	-
So bothered they want to move	-	-	-	-	...	-	-	-	-	-	-	-	-
Not reported	-	-	-	-	...	-	-	-	-	-	-	-	-
Not reported or don't know	7.21	5.27	8.55	7.63	...	33.65	5.13	7.31	10.53	9.96	7.65	2.86	-
Public elementary school less than 1 mile	37.01	41.66	33.78	29.86	...	50.02	30.28	8.06	34.69	44.59	35.24	44.80	100.00
Public elementary school 1 mile or more	13.69	9.22	16.76	16.39	...	-	14.63	-	17.88	11.52	13.28	20.89	-
Not reported	2.40	3.07	1.93	-	...	22.92	3.43	7.31	2.11	4.81	2.53	-	-
Households without children aged 0-16	51.10	52.13	50.38	56.02	...	27.05	57.60	84.64	46.63	43.92	52.68	39.28	-
Households with children aged 4-16	45.44	49.06	42.93	31.74	...	27.29	40.88	8.06	39.72	51.15	44.71	55.73	100.00
Attend public school(K-12)	40.47	45.88	36.71	22.99	...	27.29	34.44	8.06	33.65	48.33	39.83	53.63	100.00
Attend private school (K-12)	1.67	2.65	1.00	6.29	...	-	1.61	-	.82	-	1.27	-	-
Attend ungraded school, preschool, etc	.47	-	.80	2.46	...	-	1.04	-	.82	1.30	.66	-	-
Does not attend school	1.65	.53	2.43	-	...	-	2.51	-	2.28	1.52	1.33	2.10	-
Not reported	1.17	-	1.98	-	...	-	1.29	-	2.14	-	1.62	-	-

Table 4-4. **Neighborhood Quality—Occupied Units with Black Householder**—Con.

[Numbers in thousands. ... means not applicable or sample too small. - means zero or rounds to zero.]

Characteristics	Total occupied units	Tenure		Housing unit characteristics				Household characteristics			Selected subareas[1]		
		Owner	Renter	New construction 4 yrs	Mobile homes	Physical problems: Severe	Physical problems: Moderate	Elderly (65+)	Moved in past year	Below poverty level	Area one	Area two	Area three
Public Transportation as a Percent of the Total													
With public transportation	82.87	77.36	86.82	46.73	...	60.75	84.59	74.65	80.85	93.68	95.70	18.95	36.59
Household uses it at least weekly	30.24	24.45	34.38	2.22	...	38.02	33.98	15.48	28.81	39.51	34.85	-	-
Satisfactory public transportation	26.51	21.84	29.86	-	...	27.29	31.90	15.48	23.79	34.12	30.58	-	-
Unsatisfactory public transportation	3.10	2.61	3.46	2.22	...	-	2.08	-	4.30	5.40	3.41	-	-
Not reported	.62	-	1.06	-	...	10.73	-	-	.72	-	.86	-	-
Household uses it less than weekly	29.86	37.04	24.72	15.94	...	-	33.90	47.42	26.01	28.56	35.61	8.28	36.59
Satisfactory public transportation	24.78	29.80	21.19	9.25	...	-	27.86	41.92	23.52	27.20	30.56	6.28	36.59
Unsatisfactory public transportation	4.25	5.27	3.53	6.68	...	-	6.05	-	2.50	1.36	4.37	2.00	-
Not reported	.82	1.98	-	-	...	-	-	5.51	-	-	.69	-	-
Household does not use	22.12	15.25	27.03	28.57	...	12.01	15.46	11.74	25.39	23.13	24.32	10.67	-
Not reported	.66	.61	.69	-	...	10.73	1.25	-	.64	2.48	.92	-	-
No public transportation	17.13	22.64	13.18	53.27	...	39.25	15.41	25.35	19.15	6.32	4.30	81.05	63.41
Not reported	-	-	-	-	...	-	-	-	-	-	-	-	-
Neighborhood Shopping as a Percent of the Total													
Satisfactory neighborhood shopping	86.18	80.25	90.42	88.50	...	72.95	78.91	80.79	91.13	79.32	89.62	83.87	63.41
Less than 1 mile	77.96	69.33	84.14	84.06	...	72.95	70.20	64.07	83.98	66.89	80.28	79.45	63.41
1 mile or more	8.22	10.92	6.28	4.43	...	-	8.70	16.72	7.16	12.43	9.35	4.42	-
Not reported	-	-	-	-	...	-	-	-	-	-	-	-	-
Unsatisfactory neighborhood shopping	13.25	19.75	8.60	9.18	...	27.05	21.09	16.47	8.08	20.68	9.92	13.89	36.59
Not reported or don't know	.57	-	.98	2.33	...	-	-	2.74	.78	-	.46	2.24	-

[1]See back cover for details.
[2]Figures may not add to 100%, because more than one condition may apply to a unit or conditions are not reported.

Table 4-5. Journey to Work—Occupied Units with Black Householder

[Numbers in thousands. ... means not applicable or sample too small. - means zero or rounds to zero.]

Characteristics	Total occupied units	Tenure: Owner	Tenure: Renter	Housing unit characteristics: New construction 4 yrs	Housing unit characteristics: Mobile homes	Housing unit characteristics: Physical problems: Severe	Housing unit characteristics: Physical problems: Moderate	Household characteristics: Elderly (65+)	Household characteristics: Moved in past year	Household characteristics: Below poverty level	Selected subareas[1]: Area one	Selected subareas[1]: Area two	Selected subareas[1]: Area three
All workers[2]	**151.6**	**68.5**	**83.1**	**18.2**	**-**	**1.8**	**28.4**	**8.2**	**48.5**	**12.3**	**102.9**	**19.1**	**1.5**
Principal Means of Transportation to Work Last Week													
Drives self	97.7	46.8	51.0	12.2	-	1.6	18.6	5.4	29.3	5.4	64.6	13.8	1.5
Carpool	27.3	13.5	13.8	5.4	-	.3	3.6	1.8	10.4	2.6	15.9	4.2	-
2 person	21.0	9.0	11.9	3.8	-	-	2.7	1.5	8.1	2.5	13.2	2.8	-
3 person	3.4	2.4	1.1	1.6	-	-	.3	-	1.6	-	1.3	.5	-
4+ person	2.9	2.1	.8	-	-	.3	.6	.3	.8	.3	1.5	.9	-
Mass transportation	19.6	5.7	13.9	.3	-	-	4.9	.6	6.1	3.6	16.0	.3	-
Taxicab	-	-	-	-	-	-	-	-	-	-	-	-	-
Bicycle or motorcycle	.4	-	.4	-	-	-	.4	-	-	-	.4	-	-
Walks only	4.1	.9	3.2	-	-	-	.7	-	2.1	.5	3.6	.5	-
Other means	-	-	-	-	-	-	-	-	-	-	-	-	-
Works at home	2.6	1.7	.9	.3	-	-	.3	.3	.5	-	2.3	.3	-
Travel Time from Home to Work													
Less than 15 minutes	32.6	15.7	16.9	5.1	-	.6	6.7	2.3	10.7	1.3	20.4	4.3	.2
15 to 29 minutes	57.7	24.9	32.8	8.5	-	.5	10.0	2.7	20.4	6.5	38.0	7.9	.6
30 to 44 minutes	30.9	14.9	16.0	3.0	-	.3	4.4	1.1	9.2	1.4	22.1	4.5	.3
45 to 59 minutes	11.5	4.1	7.4	1.0	-	.3	2.0	.7	2.9	1.7	8.0	.9	.3
1 hour to 1 hour and 29 minutes	5.4	2.1	3.3	-	-	-	1.6	-	2.1	.8	4.1	.7	-
1 hour 30 minutes or more	2.2	1.0	1.3	.3	-	-	.9	-	.5	-	1.3	.3	-
Works at home	2.6	1.7	.9	.3	-	-	.3	.3	.5	-	2.3	.3	-
No fixed place of work	8.6	4.2	4.4	-	-	.3	2.5	1.1	2.3	.8	6.6	.3	-
Median	**24**	**24**	**25**	**21**	**...**	**...**	**24**	**20**	**23**	**25**	**25**	**24**	**...**
Distance from Home to Work													
Less than 1 mile	6.9	2.6	4.2	1.0	-	-	1.3	-	2.9	.5	4.7	.7	-
1 to 4 miles	21.9	8.8	13.1	2.9	-	.5	3.4	1.9	6.9	1.9	14.8	2.9	.2
5 to 9 miles	36.2	14.9	21.2	3.6	-	.3	6.8	2.6	10.6	3.9	25.4	4.5	-
10 to 19 miles	50.6	25.1	25.5	8.0	-	.8	8.7	1.8	16.1	2.8	34.5	6.2	.6
20 to 29 miles	20.3	9.2	11.1	2.1	-	-	4.9	.4	7.5	2.5	11.5	2.6	.6
30 to 49 miles	4.6	2.0	2.6	.3	-	-	.5	-	1.8	-	2.9	1.3	-
50 miles or more	-	-	-	-	-	-	-	-	-	-	-	-	-
Works at home	2.6	1.7	.9	.3	-	-	.3	.3	.5	-	2.3	.3	-
No fixed place of work	8.6	4.2	4.4	-	-	.3	2.5	1.1	2.3	.8	6.6	.3	-
Median	**11**	**12**	**10**	**12**	**...**	**...**	**12**	**8**	**12**	**9**	**11**	**12**	**...**
Departure Time to Work													
12:00 a.m. to 2:59 a.m.	.6	-	.6	-	-	-	-	-	-	-	.6	-	-
3:00 a.m. to 5:59 a.m.	13.0	5.6	7.4	1.1	-	-	4.3	.3	4.3	1.0	8.1	2.0	-
6:00 a.m. to 6:59 a.m.	33.8	15.0	18.7	4.5	-	.3	7.0	1.4	10.7	2.1	21.1	5.2	.6
7:00 a.m. to 7:29 a.m.	17.9	6.5	11.4	1.1	-	.5	1.8	.2	7.3	1.1	13.6	2.0	-
7:30 a.m. to 7:59 a.m.	17.0	8.4	8.7	1.9	-	.3	3.0	1.3	5.3	2.0	11.3	2.5	.5
8:00 a.m. to 8:29 a.m.	8.5	3.9	4.6	.8	-	-	2.3	.9	2.7	.2	5.7	1.2	-
8:30 a.m. to 8:59 a.m.	6.2	3.5	2.8	1.3	-	-	1.2	.9	1.6	1.3	4.2	.5	-
9:00 a.m. to 9:59 a.m.	6.5	2.8	3.7	.5	-	.8	1.4	.6	1.0	.5	4.8	.7	-
10:00 a.m. to 3:59 p.m.	12.4	5.0	7.4	1.4	-	-	2.2	.8	5.0	1.6	8.0	1.7	.3
4:00 p.m. to 11:59 p.m.	10.0	5.8	4.2	1.9	-	-	1.4	.8	4.0	.6	6.3	1.2	-
Not reported	25.7	12.0	13.7	3.8	-	-	3.7	1.0	6.6	1.8	19.1	2.2	-
Householders who worked last week[3]	**85.2**	**33.7**	**51.5**	**10.1**	**-**	**1.3**	**16.1**	**3.7**	**28.0**	**8.8**	**60.3**	**9.9**	**.9**
Principal Means of Transportation to Work Last Week													
Drives self	59.1	25.2	33.9	6.8	-	1.3	11.1	2.4	18.0	4.6	41.8	7.1	.9
Carpool	13.5	6.0	7.5	2.8	-	-	1.5	.6	5.7	1.4	7.6	2.5	-
2 person	10.8	4.4	6.5	2.1	-	-	1.3	.6	4.7	1.4	5.9	2.0	-
3 person	1.5	.7	.8	.7	-	-	.3	-	.7	-	.8	.3	-
4+ person	1.2	.9	.3	-	-	-	-	-	.3	-	.9	.3	-
Mass transportation	9.9	1.5	8.4	.3	-	-	2.7	.3	3.7	2.5	8.6	-	-
Taxicab	-	-	-	-	-	-	-	-	-	-	-	-	-
Bicycle or motorcycle	-	-	-	-	-	-	-	-	-	-	-	-	-
Walks only	1.5	.3	1.2	-	-	-	.5	-	.7	.3	1.5	-	-
Other means	-	-	-	-	-	-	-	-	-	-	-	-	-
Works at home	1.1	.6	.5	.3	-	-	.3	.3	-	-	.8	.3	-
Travel Time from Home to Work													
Less than 15 minutes	15.3	6.9	8.4	2.4	-	.3	2.9	.7	5.2	.7	10.0	.8	.2
15 to 29 minutes	34.6	12.3	22.3	4.3	-	.2	5.9	1.1	12.5	4.7	24.4	4.6	.6
30 to 44 minutes	18.3	7.8	10.5	2.2	-	.3	2.6	.3	6.2	.9	12.9	3.0	-
45 to 59 minutes	6.5	2.6	4.0	.7	-	.3	1.8	.7	1.4	1.2	4.5	.6	-
1 hour to 1 hour and 29 minutes	2.5	.7	1.8	-	-	-	.6	-	1.3	.5	1.9	.3	-
1 hour 30 minutes or more	1.3	.3	1.0	.3	-	-	.5	-	.3	-	1.3	-	-
Works at home	1.1	.6	.5	.3	-	-	.3	.3	-	-	.8	.3	-
No fixed place of work	5.5	2.4	3.0	-	-	.3	1.5	.5	1.2	.8	4.5	.3	-
Median	**25**	**25**	**25**	**23**	**...**	**...**	**25**	**...**	**24**	**25**	**25**	**27**	**...**
Distance from Home to Work													
Less than 1 mile	3.5	1.7	1.8	.7	-	-	1.1	-	1.7	.3	2.4	.2	-
1 to 4 miles	10.1	2.5	7.6	1.1	-	.2	1.5	.5	3.3	.9	6.8	.8	.2
5 to 9 miles	21.6	8.8	12.7	1.9	-	.3	3.0	1.6	6.2	3.0	15.7	2.5	-
10 to 19 miles	27.4	10.5	16.9	4.0	-	.5	5.0	.3	9.0	2.2	19.8	3.0	.6
20 to 29 miles	13.0	5.9	7.1	1.9	-	-	3.1	.4	5.3	1.6	8.2	1.9	-
30 to 49 miles	3.1	1.2	1.8	.3	-	-	.5	-	1.3	-	2.1	1.0	-
50 miles or more	-	-	-	-	-	-	-	-	-	-	-	-	-
Works at home	1.1	.6	.5	.3	-	-	.3	.3	-	-	.8	.3	-
No fixed place of work	5.5	2.4	3.0	-	-	.3	1.5	.5	1.2	.8	4.5	.3	-
Median	**12**	**12**	**11**	**13**	**...**	**...**	**13**	**...**	**12**	**10**	**11**	**14**	**...**

Table 4-5. **Journey to Work—Occupied Units with Black Householder**—Con.

[Numbers in thousands. ... means not applicable or sample too small. - means zero or rounds to zero.]

Characteristics	Total occupied units	Tenure		Housing unit characteristics				Household characteristics			Selected subareas[1]		
		Owner	Renter	New construction 4 yrs	Mobile homes	Physical problems		Elderly (65+)	Moved in past year	Below poverty level	Area one	Area two	Area three
						Severe	Moderate						
Departure Time to Work													
12:00 a.m. to 2:59 a.m.	.2	-	.2	-	-	-	-	-	-	-	.2	-	-
3:00 a.m. to 5:59 a.m.	8.8	3.5	5.4	.5	-	-	2.5	.3	3.3	.6	5.8	1.4	-
6:00 a.m. to 6:59 a.m.	21.0	9.7	11.3	2.1	-	-	4.6	1.2	6.0	1.8	12.6	3.5	.3
7:00 a.m. to 7:29 a.m.	10.9	3.3	7.6	.5	-	.5	1.8	-	4.7	.9	8.8	1.1	-
7:30 a.m. to 7:59 a.m.	9.6	3.9	5.7	1.1	-	.3	1.6	.7	3.5	1.5	7.0	.5	.2
8:00 a.m. to 8:29 a.m.	4.8	2.3	2.4	.3	-	-	1.1	.3	1.5	-	4.2	.3	-
8:30 a.m. to 8:59 a.m.	3.7	1.7	2.0	.7	-	-	.3	.6	1.0	.8	2.8	-	-
9:00 a.m. to 9:59 a.m.	3.1	.9	2.2	.5	-	.6	.9	-	.5	.5	2.0	.3	-
10:00 a.m. to 3:59 p.m.	6.0	1.2	4.8	1.1	-	-	.3	-	2.7	.7	4.7	.5	.3
4:00 p.m. to 11:59 p.m.	4.7	2.0	2.7	1.0	-	-	.6	.3	2.1	.4	3.7	.5	-
Not reported	12.4	5.2	7.2	2.2	-	-	2.4	.3	2.7	1.5	8.5	1.7	-

[1]See back cover for details.
[2]Limited to those persons 14 years and older who reported having a job the week prior to interview within the United States.
[3]Limited to householders who reported having a job the week prior to interview within the United States.

Table 4-6. **Mobility—Occupied Units with Black Householder**

[Numbers in thousands. ... means not applicable or sample too small. - means zero or rounds to zero.]

Characteristics	Total occupied units	Tenure		Housing unit characteristics				Household characteristics			Selected Subareas[1]		
		Owner	Renter	New construction 4 yrs	Mobile homes	Physical problems: Severe	Physical problems: Moderate	Elderly (65+)	Moved in past year	Below poverty level	Area one	Area two	Area three
All persons aged 18 and over	**210.8**	**100.1**	**110.7**	**20.4**	**-**	**4.7**	**40.9**	**17.9**	**61.8**	**28.1**	**147.6**	**23.9**	**1.5**
Location of Previous Residence													
At birth:													
Same state	9.9	4.6	5.3	-	-	2.6	2.5	.5	2.5	2.2	7.4	.2	-
Different state	195.6	93.5	102.1	20.1	-	2.1	37.9	17.4	57.0	24.9	137.6	22.9	1.5
Different Nation	5.3	2.0	3.3	.3	-	-	.5	-	2.3	1.0	2.7	.6	-
Not reported	-	-	-	-	-	-	-	-	-	-	-	-	-
At age 16:													
Same state	89.0	39.8	49.2	5.5	-	1.0	16.7	5.8	25.6	12.8	67.9	6.8	.3
Different state	108.7	54.4	54.3	14.6	-	.7	22.0	11.5	31.7	12.7	70.8	16.4	1.2
Different Nation	5.6	2.3	3.3	.3	-	-	.5	-	2.5	1.0	2.8	.8	-
Not reported	7.5	3.6	3.9	-	-	2.9	1.6	.6	2.0	1.6	6.2	-	-
Preferred Residence in 5 years													
Same house/apartment	62.2	47.4	14.8	2.2	-	.6	16.6	11.6	8.0	8.8	42.4	5.7	.6
Someplace else	137.7	48.6	91.1	17.9	-	1.2	21.9	5.8	51.2	16.5	97.9	17.7	.9
Another home in the area	46.5	10.0	36.5	6.6	-	.3	6.7	1.4	18.0	5.6	31.7	7.6	-
Outside the area	90.7	36.6	54.2	11.3	-	.9	15.1	4.4	33.0	10.7	65.8	10.1	.9
Not reported	.5	-	.5	-	-	-	-	-	.3	.2	.5	-	-
Not reported	10.9	6.2	4.7	.3	-	2.9	2.5	.5	2.5	2.8	7.3	.5	-
Likelihood of Living in Same Unit in 5 Years													
Prefers living in same house/apartment	62.2	47.4	14.8	2.2	-	.6	16.6	11.6	8.0	8.8	42.4	5.7	.6
Very likely	39.2	35.3	3.9	1.2	-	.2	8.4	7.5	2.6	5.8	24.8	2.9	.6
Likely	16.6	7.9	8.8	.5	-	.4	5.0	2.8	4.4	2.5	13.7	2.2	-
Not very likely	2.7	2.2	.5	.5	-	-	1.0	.3	-	.2	.8	.5	-
No chance at all	.3	-	.3	-	-	-	.3	-	-	-	.3	-	-
Don't know	3.2	1.7	1.5	-	-	-	1.8	1.1	1.0	.3	2.4	-	-
Not reported	.3	.3	-	-	-	-	-	-	-	-	.3	-	-
Preferred Location in 5 Years													
Prefers Living Outside Area	90.7	36.6	54.2	11.3	-	.9	15.1	4.4	33.0	10.7	65.8	10.1	.9
Type of area:													
Large city	30.4	9.9	20.5	3.0	-	.5	4.4	1.1	13.1	5.6	23.9	2.2	.2
Suburb near large city	25.2	13.2	12.0	3.0	-	.3	3.1	.6	7.8	2.4	18.2	3.6	-
Medium-sized city or its suburbs	13.4	5.6	7.7	2.2	-	-	2.3	1.4	3.5	.9	9.6	1.9	-
Small city	7.8	2.7	5.2	1.7	-	-	2.8	.8	5.7	.5	4.3	-	-
Town or village	1.7	.3	1.4	-	-	-	-	-	-	.3	1.7	-	-
Open country but not farm	7.5	3.3	4.2	1.1	-	.2	1.8	.2	2.1	.5	5.2	.9	.6
Farm	2.1	1.3	.8	-	-	-	.5	.3	-	.6	1.3	.5	-
Other	.2	-	.2	-	-	-	.2	-	-	-	-	.2	-
Not reported	2.4	.3	2.0	.3	-	-	-	-	.7	-	1.5	.6	-
Location of area:													
Same state	2.0	.3	1.7	-	-	-	.2	-	.7	-	1.2	.2	-
Different state	86.6	36.2	50.4	11.3	-	.9	14.1	4.4	31.2	10.2	64.1	9.4	.9
Different Nation	2.1	-	2.1	-	-	-	.8	-	1.0	.5	.5	.5	-
Not reported	-	-	-	-	-	-	-	-	-	-	-	-	-
All householders aged 18 and over	**112.6**	**46.9**	**65.6**	**11.9**	**-**	**2.1**	**23.0**	**10.1**	**35.3**	**18.2**	**80.8**	**12.4**	**.9**
Location of Previous Residence													
At birth:													
Same state	3.3	.3	3.0	-	-	.5	1.0	-	1.0	1.1	2.7	-	-
Different state	106.9	45.8	61.1	11.6	-	1.6	21.7	10.1	33.3	16.6	77.0	11.9	.9
Different Nation	2.4	.8	1.5	.3	-	-	.3	-	1.0	.5	1.1	.5	-
Not reported	-	-	-	-	-	-	-	-	-	-	-	-	-
At age 16:													
Same state	40.8	13.8	27.0	3.3	-	.6	7.3	2.4	15.0	7.5	32.6	2.6	-
Different state	66.3	31.3	35.0	8.3	-	.7	14.4	7.3	18.5	9.5	44.6	9.3	.9
Different Nation	2.7	1.2	1.5	.3	-	-	.3	-	1.0	.5	1.4	.5	-
Not reported	2.7	.7	2.0	-	-	.8	1.0	.4	.7	.7	2.1	-	-
Preferred Residence in 5 years													
Same house/apartment	38.1	28.0	10.0	1.5	-	.4	11.2	7.7	6.2	6.3	26.1	3.9	.3
Someplace else	71.2	18.1	53.1	10.1	-	.9	10.8	2.4	28.1	10.6	52.2	8.2	.5
Another home in the area	24.8	4.0	20.8	4.1	-	.3	3.5	.5	9.7	2.7	16.8	4.1	-
Outside the area	45.9	14.0	31.8	6.0	-	.7	7.3	1.9	18.1	7.7	34.9	4.1	.5
Not reported	.5	-	.5	-	-	-	-	-	.3	.2	.5	-	-
Not reported	3.3	.9	2.4	.3	-	.8	1.0	-	1.0	1.4	2.4	.3	-
Likelihood of Living in Same Unit in 5 Years													
Prefers living in same house/apartment	38.1	28.0	10.0	1.5	-	.4	11.2	7.7	6.2	6.3	26.1	3.9	.3
Very likely	23.9	21.0	2.8	.7	-	-	5.6	5.0	2.0	4.3	15.5	1.7	.3
Likely	10.7	5.0	5.8	.5	-	.4	3.3	1.6	3.3	1.7	8.3	2.0	-
Not very likely	.9	.9	-	.3	-	-	.6	.3	-	-	.3	.3	-
No chance at all	.3	-	.3	-	-	-	.3	-	-	-	.3	-	-
Don't know	2.3	1.1	1.2	-	-	-	1.3	.8	1.0	.3	1.8	-	-
Not reported	-	-	-	-	-	-	-	-	-	-	-	-	-

Table 4-6. **Mobility—Occupied Units with Black Householder**—Con.

[Numbers in thousands. ... means not applicable or sample too small. - means zero or rounds to zero.]

Characteristics	Total occupied units	Tenure		Housing unit characteristics				Household characteristics			Selected Subareas[1]		
		Owner	Renter	New construction 4 yrs	Mobile homes	Physical problems: Severe	Physical problems: Moderate	Elderly (65+)	Moved in past year	Below poverty level	Area one	Area two	Area three
Preferred Location in 5 Years													
Prefers Living Outside Area	45.9	14.0	31.8	6.0	-	.7	7.3	1.9	18.1	7.7	34.9	4.1	.5
Type of area:													
Large city	13.5	2.5	11.0	1.2	-	.2	2.1	-	6.4	3.6	10.8	1.1	.2
Suburb near large city	13.1	5.4	7.7	1.6	-	.3	1.3	.3	5.0	1.9	10.5	1.0	-
Medium-sized city or its suburbs	6.8	2.0	4.8	1.7	-	-	.7	.6	2.0	.7	5.5	.6	-
Small city	3.9	1.2	2.7	1.0	-	-	1.4	.6	2.8	.5	2.4	-	-
Town or village	.8	.3	.5	-	-	-	-	-	-	-	.8	-	-
Open country but not farm	5.3	1.8	3.5	.5	-	.2	1.3	.2	1.8	.5	3.6	.6	.3
Farm	1.7	.9	.8	-	-	-	.5	.3	-	.6	.9	.5	-
Other	-	-	-	-	-	-	-	-	-	-	-	-	-
Not reported	.8	-	.8	-	-	-	-	-	-	-	.5	.2	-
Location of area:													
Same state	.5	-	.5	-	-	-	-	-	.3	-	.5	-	-
Different state	44.1	14.0	30.0	6.0	-	.7	6.8	1.9	17.1	7.5	34.2	3.9	.5
Different Nation	1.3	-	1.3	-	-	-	.5	-	.8	.2	.3	.2	-
Not reported	-	-	-	-	-	-	-	-	-	-	-	-	-

[1]See back cover for details.

Table 5-4. Neighborhood Quality—Occupied Units with Hispanic Householder

[Numbers in thousands. ... means not applicable or sample too small. - means zero or rounds to zero.]

Characteristics	Total occupied units	Tenure		Housing unit characteristics				Household characteristics			Selected subareas[1]		
						Physical problems							
		Owner	Renter	New construction 4 yrs	Mobile homes	Severe	Moderate	Elderly (65+)	Moved in past year	Below poverty level	Area one	Area two	Area three
Total	**61.8**	**26.6**	**35.3**	**6.3**	**1.8**	**.8**	**17.0**	**4.2**	**23.4**	**9.8**	**33.0**	**16.4**	**1.6**
Condition Present as a Percent of Total[2]													
Street noise or traffic	30.27	22.74	35.93	34.52	-	100.00	30.40	8.05	32.07	27.90	28.56	31.17	64.94
Streets needing repair	23.14	23.53	22.85	12.48	18.14	100.00	23.38	29.01	19.67	21.27	19.93	27.99	43.08
Neighborhood crime	23.14	18.01	27.01	29.12	18.14	68.32	24.81	8.26	22.80	25.34	25.37	22.00	-
Littered streets or lots	15.40	11.37	18.44	8.73	14.60	100.00	18.64	7.41	18.50	28.43	18.56	12.90	13.08
Rundown buildings	18.06	12.48	22.25	9.04	-	100.00	27.89	15.90	21.47	28.18	23.40	10.13	13.08
Non-residential activities	20.63	14.63	25.14	24.28	-	36.39	20.68	7.41	22.86	26.58	21.13	12.08	16.23
Odors, smoke, or gas	4.50	.97	7.15	7.28	-	-	4.56	-	5.65	2.76	3.99	6.14	-
Any condition(s)	60.71	55.71	64.47	53.98	32.73	100.00	65.53	45.31	58.56	62.59	60.77	57.29	78.02
Two or more conditions	38.84	32.46	43.64	37.53	18.14	100.00	46.33	15.90	39.60	41.17	39.81	33.96	56.16
No conditions present	38.87	44.29	34.79	46.02	67.27	-	32.94	54.69	40.32	37.41	39.23	42.71	21.98
Not reported	.42	-	.74	-	-	-	1.53	-	1.11	-	-	-	-
Condition Bothersome as a Percent of Total[2]													
Street noise or traffic	13.88	13.42	14.23	26.31	-	36.39	7.54	-	14.06	13.66	8.92	21.32	-
Streets needing repair	14.02	12.76	14.97	12.48	18.14	-	13.83	8.50	10.75	10.81	10.07	19.02	16.23
Neighborhood crime	16.16	11.20	19.88	29.12	18.14	36.39	17.38	8.26	17.36	14.76	18.91	14.99	-
Littered streets or lots	9.96	7.94	11.48	4.36	14.60	68.06	12.38	-	9.59	18.39	12.96	7.80	-
Rundown buildings	11.31	5.52	15.67	9.04	-	63.61	16.26	8.50	14.67	13.84	15.73	3.01	13.08
Non-residential activities	3.04	3.75	2.51	-	-	36.39	3.58	-	1.04	10.43	2.70	-	-
Odors, smoke, or gas	2.81	.97	4.19	7.28	-	-	1.46	-	3.40	-	1.58	4.62	-
Unsatisfactory police protection	10.73	6.33	14.04	8.43	-	31.68	16.78	8.26	13.39	22.51	11.81	9.99	-
Unsatisfactory hospitals or clinics	6.35	6.32	9.87	4.02	-	31.68	12.02	5.66	6.41	15.83	7.68	4.59	10.49
Unsatisfactory neighborhood shopping	4.60	1.01	7.29	4.36	-	31.68	7.25	-	6.37	5.10	3.07	3.21	-
Unsatisfactory public elementary school	4.14	6.84	2.11	8.43	-	-	5.03	6.03	3.62	-	3.91	7.77	-
Unsatisfactory public transportation	1.79	4.16	-	-	18.14	-	1.43	7.26	-	-	2.37	1.98	-
Any condition(s) bothersome	50.50	51.52	49.72	58.70	32.73	100.00	58.11	35.71	45.28	46.66	50.84	47.79	39.80
Two or more conditions	28.45	20.47	34.46	33.13	18.14	68.06	35.28	16.75	27.98	39.97	28.77	25.78	-
Conditions so Objectionable Household Wants to Move as a Percent of Total[2]													
Street noise or traffic	4.93	3.77	5.80	-	-	36.39	1.55	-	4.36	10.02	3.08	1.76	-
Streets needing repair	3.66	5.97	1.93	-	-	-	7.41	-	2.78	5.74	2.76	4.15	-
Neighborhood crime	7.54	-	13.21	12.79	-	36.39	7.56	-	10.05	7.85	8.83	9.28	-
Littered streets or lots	4.66	1.39	7.13	4.36	14.60	68.06	3.07	-	6.33	12.73	5.30	3.21	-
Rundown buildings	5.02	1.39	7.75	4.52	-	31.68	6.75	-	6.86	11.51	7.57	-	-
Non-residential activities	.98	-	1.72	-	-	-	3.58	-	1.04	3.73	1.11	-	-
Odors, smoke, or gas	-	-	-	-	-	-	-	-	-	-	-	-	-
Unsatisfactory police protection	3.41	1.40	4.92	3.91	-	31.68	-	-	5.33	4.58	2.27	4.55	-
Unsatisfactory hospitals or clinics	.66	.63	.69	-	-	31.68	-	-	-	2.47	-	-	10.49
Unsatisfactory public elementary school	.80	-	1.41	-	-	-	1.46	-	2.12	-	-	3.03	-
Any condition(s) objectionable	17.51	9.37	23.62	17.32	14.60	68.06	18.58	-	23.09	22.48	16.79	15.19	10.49
Two or more conditions	9.14	3.77	13.17	8.27	-	68.06	8.21	-	10.72	18.84	8.05	9.28	-
Incomplete Reporting as a Percent of Total[2]													
Street noise or traffic	.42	-	.74	-	-	-	1.53	-	1.11	-	-	-	-
Streets needing repair	.42	-	.74	-	-	-	1.53	-	1.11	-	-	-	-
Neighborhood crime	.42	-	.74	-	-	-	1.53	-	1.11	-	-	-	-
Littered streets or lots	.42	-	.74	-	-	-	1.53	-	1.11	-	-	-	-
Rundown buildings	.42	-	.74	-	-	-	1.53	-	1.11	-	-	-	-
Non-residental activities	.42	-	.74	-	-	-	1.53	-	1.11	-	-	-	-
Odors, smoke, or gas	.42	-	.74	-	-	-	1.53	-	1.11	-	-	-	-
Unsatisfactory police protection (includes don't know)	11.29	8.88	13.10	11.64	18.14	-	10.64	7.52	9.50	8.56	8.18	8.90	21.98
Unsatisfactory hospitals or clinics (includes don't know)	11.49	3.30	17.65	16.17	14.60	-	8.84	14.93	15.81	5.00	12.54	8.59	-
Public Elementary School as a Percent of Total													
Households with any children aged 0-16	50.69	61.18	43.17	31.62	67.27	100.00	63.80	-	49.85	69.47	51.27	44.90	43.84
Satisfactory public elementary school	41.45	55.05	31.71	31.62	67.27	100.00	53.88	-	44.08	60.52	40.90	35.70	43.84
Unsatisfactory public elementary school	-	-	-	-	-	-	-	-	-	-	-	-	-
So bothered they want to move	-	-	-	-	-	-	-	-	-	-	-	-	-
Not reported	-	-	-	-	-	-	-	-	-	-	-	-	-
Not reported or don't know	9.24	6.13	11.46	-	-	-	9.92	-	5.77	8.95	10.38	9.21	-
Public elementary school less than 1 mile	40.20	50.87	32.56	14.19	-	-	52.50	-	39.48	54.24	42.81	36.30	43.84
Public elementary school 1 mile or more	11.61	16.27	8.27	26.63	67.27	100.00	14.92	6.42	11.98	15.23	7.44	15.14	-
Not reported	3.20	1.38	4.50	-	-	-	1.66	-	2.15	-	5.09	1.89	-
Households without children aged 0-16	49.31	38.82	56.83	68.38	32.73	-	36.20	100.00	50.15	30.53	48.73	55.10	56.16
Households with children aged 4-16	45.51	63.21	32.85	31.30	57.27	68.06	60.87	6.42	38.78	68.99	48.41	36.35	21.98
Attend public school(K-12)	36.45	55.25	22.99	22.09	57.27	68.06	51.93	6.42	31.91	61.44	36.10	28.42	21.98
Attend private school (K-12)	3.56	6.57	1.40	9.21	-	-	-	-	1.05	-	3.79	6.03	-
Attend ungraded school, preschool, etc	.75	-	1.28	-	-	-	1.47	-	.91	2.10	1.40	-	-
Does not attend school	2.90	-	4.97	-	-	-	7.46	-	3.95	5.44	4.55	-	-
Not reported	1.85	1.38	2.19	-	-	-	-	-	.96	-	2.57	1.89	-

Table 5-4. **Neighborhood Quality—Occupied Units with Hispanic Householder**—Con.

[Numbers in thousands. ... means not applicable or sample too small. - means zero or rounds to zero.]

Characteristics	Total occupied units	Tenure		Housing unit characteristics				Household characteristics			Selected subareas[1]		
		Owner	Renter	New construction 4 yrs	Mobile homes	Physical problems: Severe	Physical problems: Moderate	Elderly (65+)	Moved in past year	Below poverty level	Area one	Area two	Area three
Public Transportation as a Percent of the Total													
With public transportation	66.37	62.35	69.39	34.68	28.13	68.32	79.60	71.65	64.18	84.41	91.17	24.96	-
Household uses it at least weekly	15.62	16.39	15.04	8.89	-	36.39	24.54	21.18	13.72	23.38	23.31	1.69	-
Satisfactory public transportation	15.12	15.24	15.04	8.89	-	36.39	24.54	13.91	13.72	23.38	22.38	1.69	-
Unsatisfactory public transportation	.50	1.16	-	-	-	-	-	7.26	-	-	.93	-	-
Not reported	-	-	-	-	-	-	-	-	-	-	-	-	-
Household uses it less than weekly	26.84	27.90	26.05	8.32	18.14	-	32.41	14.43	22.44	45.53	40.08	9.24	-
Satisfactory public transportation	24.96	23.52	26.05	8.32	-	-	30.98	14.43	22.44	42.04	38.31	5.71	-
Unsatisfactory public transportation	.92	2.13	-	-	18.14	-	1.43	-	-	-	.74	1.98	-
Not reported	.97	2.25	-	-	-	-	-	-	-	3.49	1.04	1.56	-
Household does not use	23.54	17.19	28.31	17.47	9.99	31.94	22.65	36.04	28.02	15.50	27.08	14.02	-
Not reported	.37	.87	-	-	-	-	-	-	-	-	.70	-	-
No public transportation	33.21	37.65	29.87	65.32	71.87	31.68	18.86	28.35	34.71	15.59	8.83	75.04	100.00
Not reported	.42	-	.74	-	-	-	1.53	-	1.11	-	-	-	-
Neighborhood Shopping as a Percent of the Total													
Satisfactory neighborhood shopping	94.98	98.99	91.97	95.64	100.00	68.32	91.21	100.00	92.52	94.90	96.93	96.79	100.00
Less than 1 mile	83.96	85.35	82.91	74.41	100.00	68.32	89.78	100.00	80.51	87.86	85.71	86.67	78.02
1 mile or more	8.14	11.10	5.92	21.22	-	-	1.43	-	9.36	3.49	8.34	10.12	-
Not reported	2.89	2.55	3.14	-	-	-	-	-	2.64	3.55	2.87	-	21.98
Unsatisfactory neighborhood shopping	4.60	1.01	7.29	4.36	-	31.68	7.25	-	6.37	5.10	3.07	3.21	-
Not reported or don't know	.42	-	.74	-	-	-	1.53	-	1.11	-	-	-	-

[1]See back cover for details.
[2]Figures may not add to 100%, because more than one condition may apply to a unit or conditions are not reported.

Table 5-5. Journey to Work—Occupied Units with Hispanic Householder

[Numbers in thousands. ... means not applicable or sample too small. - means zero or rounds to zero.]

Characteristics	Total occupied units	Tenure		Housing unit characteristics				Household characteristics			Selected subareas[1]		
		Owner	Renter	New construction 4 yrs	Mobile homes	Physical problems: Severe	Physical problems: Moderate	Elderly (65+)	Moved in past year	Below poverty level	Area one	Area two	Area three
All workers[2]	**98.2**	**44.1**	**54.1**	**9.1**	**2.8**	**1.8**	**25.6**	**2.0**	**38.1**	**10.7**	**50.6**	**27.3**	**2.5**
Principal Means of Transportation to Work Last Week													
Drives self	61.1	33.9	27.2	7.2	2.5	1.0	15.1	1.8	20.4	6.3	27.7	20.1	2.3
Carpool	30.5	7.8	22.7	1.0	.3	.7	8.7	.3	14.5	3.7	18.2	6.2	.2
2 person	18.5	6.3	12.2	1.0	.3	-	6.7	.3	9.5	1.5	11.7	3.2	-
3 person	4.5	1.5	3.0	-	-	.7	.8	-	2.2	1.0	3.0	1.3	.2
4+ person	7.5	-	7.5	-	-	-	1.2	-	2.8	1.2	3.5	1.7	-
Mass transportation	3.2	1.2	2.0	.3	-	-	.7	-	1.5	.2	2.8	-	-
Taxicab	-	-	-	-	-	-	-	-	-	-	-	-	-
Bicycle or motorcycle	.3	.3	-	-	-	-	-	-	.3	-	-	.3	-
Walks only	2.6	.9	1.8	.3	-	-	.8	-	.8	.2	1.3	.8	-
Other means	-	-	-	-	-	-	-	-	-	-	-	-	-
Works at home	.6	-	.6	.3	-	-	.3	-	.6	.3	.6	-	-
Travel Time from Home to Work													
Less than 15 minutes	25.1	13.9	11.2	2.4	-	-	5.5	1.4	6.3	.9	10.9	9.2	.7
15 to 29 minutes	41.2	18.7	22.5	4.9	2.6	1.2	11.8	.3	16.6	4.5	19.2	12.7	.8
30 to 44 minutes	14.2	6.1	8.1	.8	-	.3	3.8	-	5.0	1.8	8.9	3.4	.6
45 to 59 minutes	6.4	3.0	3.4	.8	-	-	2.0	-	3.1	1.3	4.5	1.3	-
1 hour to 1 hour and 29 minutes	4.9	.3	4.5	-	-	-	-	-	2.5	.7	2.5	-	.3
1 hour 30 minutes or more	.5	-	.5	-	-	-	-	-	.5	-	.2	-	-
Works at home	.6	-	.6	.3	-	-	.3	-	.6	.3	.6	-	-
No fixed place of work	5.4	2.0	3.4	-	.2	.3	2.2	.3	3.5	1.2	3.8	.8	-
Median	**22**	**20**	**24**	**21**	...	...	**22**	...	**24**	**27**	**24**	**19**	...
Distance from Home to Work													
Less than 1 mile	4.3	1.6	2.8	.3	-	-	1.4	-	1.0	.2	1.9	.8	.5
1 to 4 miles	19.9	9.5	10.4	1.5	-	-	5.8	.8	7.0	2.5	10.2	6.0	.3
5 to 9 miles	23.5	10.9	12.7	1.9	1.6	.7	6.6	.9	8.2	1.0	12.1	7.2	-
10 to 19 miles	31.8	16.6	15.2	4.1	1.0	.3	6.4	-	12.5	3.1	15.6	10.2	1.1
20 to 29 miles	7.5	2.4	5.2	.5	-	.5	1.7	-	3.3	1.7	4.0	1.8	.6
30 to 49 miles	5.0	1.2	3.8	.5	-	-	1.1	-	1.7	.7	2.3	.6	-
50 miles or more	.2	-	.2	-	-	-	-	-	.2	-	-	-	-
Works at home	.6	-	.6	.3	-	-	.3	-	.6	.3	.6	-	-
No fixed place of work	5.4	2.0	3.4	-	.2	.3	2.2	.3	3.5	1.2	3.8	.8	-
Median	**10**	**10**	**10**	**12**	...	...	**8**	...	**11**	**13**	**10**	**10**	...
Departure Time to Work													
12:00 a.m. to 2:59 a.m.	-	-	-	-	-	-	-	-	-	-	-	-	-
3:00 a.m. to 5:59 a.m.	9.0	3.1	5.9	1.1	-	.2	2.1	-	3.6	1.2	3.5	2.5	.2
6:00 a.m. to 6:59 a.m.	24.5	10.2	14.3	3.5	1.3	.8	7.5	.3	12.5	3.8	13.3	6.4	.3
7:00 a.m. to 7:29 a.m.	16.3	7.1	9.2	2.4	1.5	-	3.3	.3	6.6	1.5	9.8	4.1	.3
7:30 a.m. to 7:59 a.m.	8.5	4.3	4.2	.3	-	.3	.8	-	1.7	.7	4.3	2.1	.8
8:00 a.m. to 8:29 a.m.	8.5	3.8	4.7	-	-	-	3.2	.6	2.3	1.0	3.1	2.4	.2
8:30 a.m. to 8:59 a.m.	1.6	1.1	.5	.5	-	-	.5	.3	.5	.2	.9	.5	-
9:00 a.m. to 9:59 a.m.	2.7	1.7	1.0	.3	-	-	.3	-	.5	-	1.2	1.2	-
10:00 a.m. to 3:59 p.m.	5.7	2.4	3.3	-	-	-	1.3	-	1.8	-	4.0	1.1	.2
4:00 p.m. to 11:59 p.m.	4.9	2.8	2.0	.3	-	-	1.5	-	1.5	.2	2.1	1.3	-
Not reported	16.6	7.6	9.0	.8	-	.5	4.9	.5	7.0	2.2	6.4	5.7	.5
Householders who worked last week[3]	**49.5**	**22.0**	**27.5**	**5.8**	**1.8**	**.8**	**12.2**	**.9**	**19.4**	**5.2**	**25.1**	**14.9**	**1.2**
Principal Means of Transportation to Work Last Week													
Drives self	36.4	18.5	17.9	4.7	1.5	.5	8.8	.9	12.8	3.9	16.8	11.9	1.2
Carpool	9.0	2.2	6.8	.5	.3	.2	2.4	-	4.7	.8	5.4	2.1	-
2 person	6.5	2.2	4.3	.5	.3	-	1.9	-	3.6	.5	4.0	1.6	-
3 person	.7	-	.7	-	-	.2	.2	-	.5	-	.5	.2	-
4+ person	1.8	-	1.8	-	-	-	.2	-	.6	.2	.9	.3	-
Mass transportation	1.7	1.0	.7	-	-	-	.5	-	.5	.2	1.3	-	-
Taxicab	-	-	-	-	-	-	-	-	-	-	-	-	-
Bicycle or motorcycle	.3	.3	-	-	-	-	-	-	.3	-	-	.3	-
Walks only	1.5	-	1.5	.3	-	-	.3	-	.5	-	1.0	.5	-
Other means	-	-	-	-	-	-	-	-	-	-	-	-	-
Works at home	.6	-	.6	.3	-	-	.3	-	.6	.3	.6	-	-
Travel Time from Home to Work													
Less than 15 minutes	11.5	5.4	6.2	1.8	-	-	2.3	.6	3.5	-	4.3	4.8	.3
15 to 29 minutes	23.2	10.8	12.5	2.9	1.6	.5	5.3	.3	8.8	2.1	11.3	7.2	.8
30 to 44 minutes	6.3	2.6	3.7	.2	-	.3	2.4	-	2.5	1.5	4.1	1.5	-
45 to 59 minutes	3.0	1.7	1.3	.5	-	-	.8	-	1.0	.6	1.4	1.0	-
1 hour to 1 hour and 29 minutes	1.4	.2	1.3	-	-	-	-	-	.7	-	.9	-	.2
1 hour 30 minutes or more	.5	-	.5	-	-	-	-	-	.5	-	.2	-	-
Works at home	.6	-	.6	.3	-	-	.3	-	.6	.3	.6	-	-
No fixed place of work	3.1	1.5	1.6	-	.2	-	1.1	-	1.9	.7	2.2	.5	-
Median	**22**	**21**	**22**	...	...	...	**23**	...	**23**	...	**24**	**20**	...
Distance from Home to Work													
Less than 1 mile	1.8	-	1.8	.3	-	-	.5	-	.5	-	1.0	.5	.3
1 to 4 miles	10.2	4.3	5.8	1.3	-	-	2.9	.3	4.4	1.1	5.0	3.2	-
5 to 9 miles	12.0	4.9	7.1	.6	.6	.2	2.4	.6	3.1	.5	7.0	3.1	-
10 to 19 miles	16.6	9.7	6.9	2.6	1.0	.3	4.2	-	6.5	2.4	6.8	6.3	.6
20 to 29 miles	3.4	1.0	2.4	.3	-	.2	.5	-	1.7	.2	1.7	.8	.4
30 to 49 miles	1.8	.6	1.2	.5	-	-	.3	-	.5	-	.8	.6	-
50 miles or more	.2	-	.2	-	-	-	-	-	.2	-	-	-	-
Works at home	.6	-	.6	.3	-	-	.3	-	.6	.3	.6	-	-
No fixed place of work	3.1	1.5	1.6	-	.2	-	1.1	-	1.9	.7	2.2	.5	-
Median	**10**	**11**	**9**	...	...	...	**9**	...	**11**	...	**9**	**11**	...

Table 5-5. **Journey to Work—Occupied Units with Hispanic Householder**—Con.

[Numbers in thousands. ... means not applicable or sample too small. - means zero or rounds to zero.]

Characteristics	Total occupied units	Tenure		Housing unit characteristics				Household characteristics			Selected subareas[1]		
		Owner	Renter	New construction 4 yrs	Mobile homes	Physical problems: Severe	Physical problems: Moderate	Elderly (65+)	Moved in past year	Below poverty level	Area one	Area two	Area three
Departure Time to Work													
12:00 a.m. to 2:59 a.m.	-	-	-	-	-	-	-	-	-	-	-	-	-
3:00 a.m. to 5:59 a.m.	4.2	2.0	2.1	.8	-	.2	.9	-	1.5	.2	.8	1.9	-
6:00 a.m. to 6:59 a.m.	14.0	6.7	7.3	2.2	1.3	.2	4.6	-	7.2	1.4	7.1	4.4	-
7:00 a.m. to 7:29 a.m.	10.3	4.1	6.2	1.1	.4	-	2.2	.3	3.5	1.1	6.2	2.5	-
7:30 a.m. to 7:59 a.m.	4.1	1.2	2.9	.3	-	.3	.5	-	.6	.3	1.9	1.0	.8
8:00 a.m. to 8:29 a.m.	3.0	1.2	1.8	-	-	-	1.0	.3	.5	.7	1.6	.5	-
8:30 a.m. to 8:59 a.m.	1.1	.8	.2	.3	-	-	.2	-	.2	.2	.6	.3	-
9:00 a.m. to 9:59 a.m.	.9	.4	.5	.3	-	-	-	-	.3	-	.3	.7	-
10:00 a.m. to 3:59 p.m.	1.8	.7	1.0	-	-	-	.2	-	.5	-	1.3	.2	.2
4:00 p.m. to 11:59 p.m.	2.1	.7	1.4	-	-	-	.6	-	.9	-	.3	.8	-
Not reported	8.2	4.2	4.1	.8	-	-	2.0	.3	4.2	1.2	5.0	2.6	.3

[1]See back cover for details.
[2]Limited to those persons 14 years and older who reported having a job the week prior to interview within the United States.
[3]Limited to householders who reported having a job the week prior to interview within the United States.

Table 5-6. **Mobility—Occupied Units with Hispanic Householder**

[Numbers in thousands. ... means not applicable or sample too small. - means zero or rounds to zero.]

Characteristics	Total occupied units	Tenure		Housing unit characteristics				Household characteristics			Selected subareas[1]		
		Owner	Renter	New construction 4 yrs	Mobile homes	Physical problems: Severe	Physical problems: Moderate	Elderly (65+)	Moved in past year	Below poverty level	Area one	Area two	Area three
All persons aged 18 and over	**139.3**	**63.1**	**76.2**	**11.3**	**2.5**	**2.6**	**42.3**	**7.6**	**52.3**	**22.5**	**72.7**	**35.6**	**2.8**
Location of Previous Residence													
At birth:													
Same state	5.8	1.2	4.6	-	-	.2	1.7	-	4.4	1.2	3.8	.8	-
Different state	74.5	40.8	33.7	9.7	2.5	.5	17.2	5.7	24.4	10.1	34.9	23.0	1.5
Different Nation	59.0	21.0	37.9	1.6	-	1.8	23.3	1.9	23.5	11.2	34.0	11.9	1.3
Not reported	-	-	-	-	-	-	-	-	-	-	-	-	-
At age 16:													
Same state	39.6	21.5	18.1	4.3	.5	.8	10.3	1.8	9.8	8.3	20.8	9.5	1.8
Different state	50.3	27.9	22.5	6.2	2.0	-	11.6	5.8	18.0	4.5	23.3	16.0	.7
Different Nation	43.9	12.8	31.1	.8	-	1.8	18.6	-	20.0	8.5	24.7	9.8	.3
Not reported	5.6	1.0	4.6	-	-	-	1.7	-	4.4	1.2	4.1	.3	-
Preferred Residence in 5 years													
Same house/apartment	58.2	38.7	19.5	3.5	.3	.6	18.4	6.8	13.5	11.4	29.9	16.0	.8
Someplace else	74.2	22.8	51.3	7.8	2.2	2.0	21.6	.8	33.6	9.9	38.1	19.1	2.0
Another home in the area	39.5	12.7	26.8	4.2	2.2	1.0	12.4	-	18.3	7.1	20.2	11.3	1.6
Outside the area	34.2	10.1	24.1	3.7	-	1.0	9.3	.8	15.4	2.8	17.6	7.6	.4
Not reported	.5	-	.5	-	-	-	-	-	-	-	.2	.3	-
Not reported	7.0	1.5	5.4	-	-	-	2.3	-	5.2	1.2	4.7	.5	-
Likelihood of Living in Same Unit in 5 Years													
Prefers living in same house/apartment	58.2	38.7	19.5	3.5	.3	.6	18.4	6.8	13.5	11.4	29.9	16.0	.8
Very likely	37.3	28.3	9.0	2.2	-	.3	12.8	5.9	7.8	6.9	18.4	11.3	.4
Likely	11.4	6.8	4.6	.5	.3	.3	2.6	.9	1.2	2.4	4.3	3.6	.2
Not very likely	1.8	.3	1.5	.3	-	-	.5	-	1.2	.5	.6	-	.3
No chance at all	.8	-	.8	.3	-	-	-	-	.8	-	-	.8	-
Don't know	6.6	2.9	3.7	.3	-	-	2.5	-	2.5	1.6	6.3	.3	-
Not reported	.3	.3	-	-	-	-	-	-	-	-	.3	-	-
Preferred Location in 5 Years													
Prefers Living Outside Area	34.2	10.1	24.1	3.7	-	1.0	9.3	.8	15.4	2.8	17.6	7.6	.4
Type of area:													
Large city	15.2	2.7	12.6	1.4	-	1.0	4.6	.5	7.9	1.5	7.0	3.4	-
Suburb near large city	4.9	1.1	3.8	1.0	-	-	.6	-	1.5	.2	2.6	1.3	-
Medium-sized city or its suburbs	5.9	2.8	3.1	.5	-	-	1.2	.3	2.9	.5	3.8	.8	-
Small city	1.6	.2	1.4	.5	-	-	.2	-	.7	-	.7	-	.2
Town or village	1.0	-	1.0	-	-	-	.5	-	.8	-	.5	.5	-
Open country but not farm	3.7	2.2	1.5	.3	-	-	2.2	-	1.3	.5	2.8	-	.3
Farm	1.5	1.2	.2	-	-	-	-	-	.2	-	.3	1.2	-
Other	-	-	-	-	-	-	-	-	-	-	-	-	-
Not reported	.3	-	.3	-	-	-	-	-	-	-	-	.3	-
Location of area:													
Same state	.6	-	.6	-	-	-	-	-	.3	-	.3	.3	-
Different state	30.9	10.1	20.7	3.4	-	1.0	8.3	.8	13.9	2.8	16.9	6.5	.2
Different Nation	2.8	-	2.8	.3	-	-	1.0	-	1.3	-	.5	.7	.3
Not reported	-	-	-	-	-	-	-	-	-	-	-	-	-
All householders aged 18 and over	**61.3**	**26.6**	**34.8**	**6.3**	**1.5**	**.8**	**17.0**	**4.2**	**23.1**	**9.8**	**32.7**	**16.4**	**1.6**
Location of Previous Residence													
At birth:													
Same state	.8	-	.8	-	-	-	.3	-	.8	.2	.5	-	-
Different state	36.9	18.3	18.6	5.5	1.5	-	7.7	3.3	13.1	4.6	18.1	11.5	1.0
Different Nation	23.7	8.3	15.5	.8	-	.8	9.0	.9	9.3	5.0	14.2	4.9	.6
Not reported	-	-	-	-	-	-	-	-	-	-	-	-	-
At age 16:													
Same state	16.2	7.8	8.4	2.2	.5	-	3.8	1.2	5.3	3.4	9.5	4.1	.9
Different state	25.8	12.7	13.1	3.9	1.0	-	5.2	3.0	9.5	2.5	11.4	8.8	.3
Different Nation	18.6	6.1	12.6	.3	-	.8	7.6	-	7.5	3.6	11.3	3.4	.3
Not reported	.8	-	.8	-	-	-	.3	-	.8	.2	.5	-	-
Preferred Residence in 5 years													
Same house/apartment	28.3	18.6	9.7	2.1	.3	.3	8.4	4.0	6.4	5.5	14.8	7.9	.4
Someplace else	32.0	7.9	24.1	4.2	1.2	.5	8.3	.3	15.7	4.0	17.2	8.5	1.2
Another home in the area	15.9	4.2	11.7	2.1	1.2	.2	4.4	-	8.4	2.7	8.5	4.4	1.0
Outside the area	15.9	3.7	12.1	2.1	-	.2	3.9	.3	7.3	1.3	8.4	4.1	.3
Not reported	.2	-	.2	-	-	-	-	-	-	-	.2	-	-
Not reported	1.0	-	1.0	-	-	-	.3	-	1.0	.2	.8	-	-
Likelihood of Living in Same Unit in 5 Years													
Prefers living in same house/apartment	28.3	18.6	9.7	2.1	.3	.3	8.4	4.0	6.4	5.5	14.8	7.9	.4
Very likely	18.4	14.0	4.3	1.3	-	-	5.9	3.4	3.9	3.4	9.6	5.6	.4
Likely	5.7	3.3	2.4	.5	.3	.3	1.2	.6	.3	1.3	2.0	1.7	-
Not very likely	1.1	.3	.7	-	-	-	.2	-	.7	.2	.6	-	-
No chance at all	.6	-	.6	.3	-	-	-	-	.6	-	-	.6	-
Don't know	2.6	.9	1.7	-	-	-	1.0	-	1.0	.6	2.6	-	-
Not reported	-	-	-	-	-	-	-	-	-	-	-	-	-

Table 5-6. **Mobility—Occupied Units with Hispanic Householder**—Con.

[Numbers in thousands. ... means not applicable or sample too small. - means zero or rounds to zero.]

Characteristics	Total occupied units	Tenure		Housing unit characteristics				Household characteristics			Selected subareas[1]		
		Owner	Renter	New construction 4 yrs	Mobile homes	Physical problems		Elderly (65+)	Moved in past year	Below poverty level	Area one	Area two	Area three
						Severe	Moderate						
Preferred Location in 5 Years													
Prefers Living Outside Area	15.9	3.7	12.1	2.1	-	.2	3.9	.3	7.3	1.3	8.4	4.1	.3
Type of area:													
Large city	6.1	.5	5.5	.8	-	.2	2.0	.3	3.5	.6	2.4	1.8	-
Suburb near large city	2.6	.6	2.0	.3	-	-	.3	-	1.0	.2	1.6	.8	-
Medium-sized city or its suburbs	2.6	1.0	1.6	.3	-	-	.3	-	1.3	.3	2.0	.3	-
Small city	.9	-	.9	.5	-	-	-	-	.2	-	.5	-	-
Town or village	.8	-	.8	-	-	-	.2	-	.5	-	.5	.2	-
Open country but not farm	2.0	1.0	1.0	.3	-	-	1.1	-	.5	.3	1.4	-	.3
Farm	.9	.6	.2	-	-	-	-	-	.2	-	-	.9	-
Other	-	-	-	-	-	-	-	-	-	-	-	-	-
Not reported	-	-	-	-	-	-	-	-	-	-	-	-	-
Location of area:													
Same state	-	-	-	-	-	-	-	-	-	-	-	-	-
Different state	13.9	3.7	10.1	1.8	-	.2	3.1	.3	6.6	1.3	7.9	3.6	-
Different Nation	2.0	-	2.0	.3	-	-	.7	-	.8	-	.5	.5	.3
Not reported	-	-	-	-	-	-	-	-	-	-	-	-	-

[1]See back cover for details.

Primary Metropolitan Statistical Area

Detroit, MI

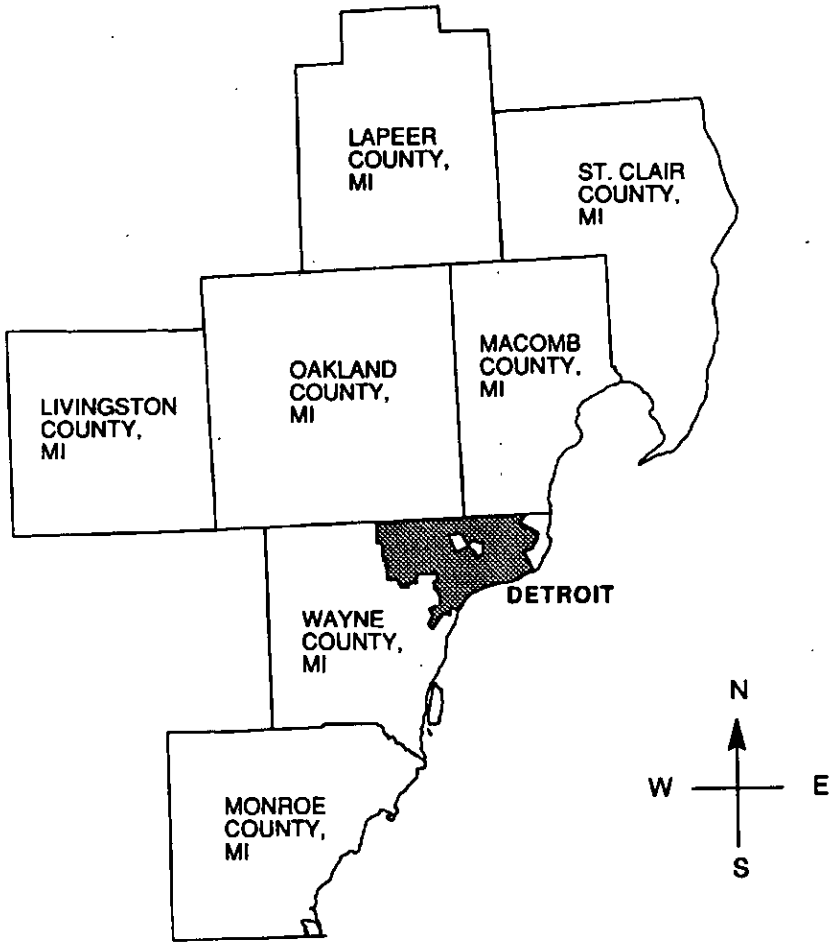

Central Cities of this PMSA

County Line

0 5 10 15 20 Miles

Table 1-1. General Characteristics by Family Type—Occupied Units

[Numbers in thousands. ... means not applicable or sample too small. - means zero or rounds to zero.]

	Characteristics	All households	Family households										
				Married couple					Male householder, no wife present				
					With own children under 18					With own children under 18			
						Race of householder					Race of householder		
			Total	Total	Total	White	Black	Hhldr of Hispanic origin	Total	Total	White	Black	Hhldr of Hispanic origin
1	**Total**	**1 555.8**	**1 152.8**	**862.9**	**426.4**	**365.6**	**53.8**	**3.5**	**60.0**	**18.3**	**15.6**	**2.7**	**.1**
	Tenure												
2	Owner occupied	1 105.3	913.1	738.3	357.9	314.6	38.8	2.3	46.3	13.9	11.5	2.4	-
3	Percent of all occupied	71.0	79.2	85.6	83.9	86.1	72.1	67.2	77.2	75.9	73.8	88.4	-
4	Renter occupied	450.5	239.7	124.5	68.5	50.9	15.0	1.1	13.7	4.4	4.1	.3	.1
	Units in Structure												
5	1, detached	1 135.9	952.0	751.9	384.1	335.4	43.6	2.8	48.8	14.5	12.3	2.2	-
6	1, attached	61.2	40.0	21.6	9.5	7.1	1.7	.3	2.3	.8	.8	-	-
7	2 to 4	146.7	86.0	41.8	19.2	11.0	7.6	.3	5.0	.8	.3	.5	-
8	5 to 9	57.1	22.2	14.4	3.0	2.7	-	-	1.1	.4	.4	-	.1
9	10 to 19	46.6	18.4	10.7	3.8	3.0	.5	-	.6	.4	.4	-	-
10	20 to 49	31.4	8.0	4.3	2.0	1.7	.3	.1	.2	-	-	-	-
11	50 or more	54.0	11.0	7.8	.9	.6	.2	-	.6	-	-	-	-
12	Mobile home or trailer	22.8	15.1	10.4	4.0	4.0	-	-	1.4	1.2	1.2	-	-
	Year Structure Built[1]												
13	1990 to 1994	-	-	-	-	-	-	-	-	-	-	-	-
14	1985 to 1989	5.5	4.8	4.6	2.6	2.6	-	-	.1	-	-	-	-
15	1980 to 1984	49.1	34.6	28.2	18.5	18.2	.2	-	1.0	1.0	1.0	-	-
16	1975 to 1979	120.7	94.1	81.6	51.8	49.5	1.5	-	3.4	1.5	1.5	-	-
17	1970 to 1974	146.4	105.7	84.0	51.9	47.3	2.8	.1	5.8	3.6	3.6	-	-
18	1960 to 1969	282.6	214.0	175.1	79.1	73.2	4.7	.1	10.4	3.1	2.4	.7	.1
19	1950 to 1959	339.1	275.6	219.5	89.5	77.9	11.6	.9	14.1	4.0	3.1	1.0	-
20	1940 to 1949	200.6	145.5	103.4	45.8	35.2	9.1	.5	6.7	1.6	1.1	.5	-
21	1930 to 1939	213.9	149.7	84.7	47.0	27.8	18.7	1.0	10.2	2.6	2.4	.2	-
22	1920 to 1929	118.4	77.9	49.3	23.3	17.1	4.9	.8	5.1	-	-	-	-
23	1919 or earlier	79.6	51.0	32.4	16.9	16.6	.3	-	3.3	.8	.5	.3	-
24	**Median**	**1955**	**1956**	**1957**	**1959**	**1961**	**1943**	...	**1953**	**1960**	**1963**	...	...
	Age of Householder												
25	Under 25 years	76.2	43.7	21.7	10.5	9.3	1.1	.1	3.7	1.8	1.6	.2	-
26	25 to 29	162.0	118.1	80.0	55.5	47.2	7.7	1.5	5.8	1.5	1.5	-	-
27	30 to 34	186.6	145.0	107.1	89.5	77.1	11.2	.4	4.5	2.4	1.7	.7	-
28	35 to 44	337.7	287.5	216.2	182.6	160.0	18.4	.7	13.2	9.1	7.8	1.3	.1
29	45 to 54	227.4	190.2	146.4	66.4	55.0	10.7	.3	9.5	2.5	2.3	.2	-
30	55 to 64	259.1	201.5	161.6	19.9	16.4	3.4	.1	11.2	.3	-	.3	-
31	65 to 74	192.6	119.3	95.5	1.9	.6	1.4	.1	9.0	.6	.6	-	-
32	75 years and over	114.1	47.4	34.4	-	-	-	-	3.0	-	-	-	-
33	**Median**	**46**	**44**	**45**	**38**	**38**	**39**	...	**48**	**39**	**39**	...	...
	Persons 65 Years Old and Over												
34	None	1 206.7	944.9	703.3	415.9	357.6	52.0	3.3	44.3	17.6	14.9	2.7	.1
35	1 person	245.6	106.6	66.5	10.1	8.0	1.4	.1	11.6	.6	.6	-	-
36	2 persons or more	103.4	101.2	93.0	.4	-	.4	-	4.0	-	-	-	-
	Persons												
37	1 person	352.1	...	...	...	...	...	...	...	...	...	...	...
38	2 persons	457.7	415.9	292.3	...	...	...	...	28.4	2.7	1.6	1.0	-
39	3 persons	288.4	281.4	191.9	101.5	91.7	8.9	.9	17.2	7.1	6.5	.6	.1
40	4 persons	256.3	255.4	211.2	175.6	152.2	20.9	1.9	9.3	4.7	4.0	.7	-
41	5 persons	127.2	126.5	107.6	96.1	81.8	12.5	.3	3.2	2.5	2.2	.3	-
42	6 persons	50.3	49.8	41.4	36.8	30.1	5.7	.3	1.0	.5	.5	-	-
43	7 persons or more	23.8	23.8	18.5	16.4	9.8	5.8	-	.8	.7	.7	-	-
44	**Median**	**2.4**	**3.1**	**3.2**	**4.1**	**4.1**	**4.4**	...	**2.6**	**3.4**	**3.4**	...	...
	Rooms												
45	1 room	6.9	.2	-	-	-	-	-	.2	-	-	-	-
46	2 rooms	11.0	.8	.3	-	-	-	-	-	-	-	-	-
47	3 rooms	116.2	20.5	12.7	1.7	1.6	-	-	2.3	.8	.8	-	-
48	4 rooms	189.1	106.5	69.5	24.9	19.6	3.6	1.0	3.3	1.5	1.3	.2	.1
49	5 rooms	426.5	326.0	234.9	107.2	94.2	11.9	1.1	17.8	6.7	4.9	1.8	-
50	6 rooms	380.0	320.2	241.1	119.5	97.9	20.8	.7	18.0	3.3	2.9	.4	-
51	7 rooms	208.7	176.9	140.8	72.2	60.2	10.4	-	8.9	2.3	2.3	-	-
52	8 rooms	121.3	109.8	87.1	52.2	46.4	4.8	.3	6.4	2.1	2.1	-	-
53	9 rooms	58.1	56.7	48.3	30.0	27.9	1.8	-	1.6	.7	.7	-	-
54	10 rooms or more	38.0	35.2	28.2	18.7	17.8	.5	.3	1.3	1.0	.7	.3	-
55	**Median**	**5.6**	**5.9**	**6.0**	**6.2**	**6.2**	**6.0**	...	**5.9**	**5.6**	**5.8**	...	...
	Persons Per Room												
56	0.50 or less	1 013.0	627.4	452.9	97.9	91.0	6.2	.3	40.3	7.3	5.9	1.4	-
57	0.51 to 1.00	515.8	498.6	388.9	310.3	262.3	42.6	3.1	18.9	10.7	9.3	1.3	.1
58	1.01 to 1.50	24.4	24.4	19.8	16.9	12.0	4.3	-	.1	-	-	-	-
59	1.51 or more	2.5	2.3	1.3	1.3	.3	.7	-	.7	.3	.3	-	-

[1]For mobile homes, oldest category is 1939 or earlier.

Family households—Con.					Nonfamily households							
Female householder, no husband present												
	With own children under 18					Living alone				Other nonfamily		
		Race of householder				Male		Female				
Total	Total	White	Black	Hhldr of Hispanic origin	Total	Total	65 and over	Total	65 and over	Male	Female	
229.9	**146.7**	**71.9**	**72.4**	**3.4**	**403.0**	**146.9**	**33.6**	**205.2**	**101.6**	**28.4**	**22.4**	1
128.4	63.4	38.5	24.0	.3	192.2	69.4	21.8	102.8	55.4	10.3	9.7	2
55.9	43.2	53.5	33.1	9.9	47.7	47.3	64.9	50.1	54.5	36.1	43.4	3
101.5	83.3	33.4	48.4	3.0	210.8	77.5	11.8	102.5	46.3	18.2	12.7	4
151.4	86.7	47.1	38.4	1.3	183.9	68.4	18.6	87.3	46.0	16.8	11.4	5
16.1	12.9	8.6	4.3	.1	21.2	6.4	1.0	9.8	2.4	2.3	2.8	6
39.1	31.1	7.7	22.3	1.5	60.7	23.0	5.6	31.3	12.0	2.8	3.5	7
6.7	4.6	3.0	1.4	-	35.0	13.0	1.7	19.7	8.4	.8	1.5	8
7.2	5.9	2.9	2.9	.1	28.2	12.7	.5	12.1	5.7	1.9	1.5	9
3.5	2.8	.9	1.8	-	23.4	9.3	1.6	11.4	3.0	1.8	.9	10
2.6	1.1	-	1.1	-	43.0	11.4	4.3	29.8	23.3	1.6	.3	11
3.4	1.6	1.6	-	.3	7.7	2.7	.3	4.0	.9	.4	.6	12
-	-	-	-	-	-	-	-	-	-	-	-	13
-	-	-	-	-	.7	-	-	.2	.2	-	.5	14
5.5	3.4	2.0	1.4	-	14.5	4.8	.7	5.6	2.8	2.1	2.0	15
9.2	7.0	5.9	1.1	.6	26.6	6.8	1.1	17.1	10.7	2.3	.5	16
15.9	12.9	11.3	1.3	.1	40.7	11.1	1.6	24.9	15.0	2.4	2.3	17
28.5	16.0	11.4	4.2	.3	68.6	25.3	4.7	36.5	16.0	3.6	3.2	18
41.9	23.0	12.2	10.9	.1	63.6	25.7	5.3	28.3	14.8	6.3	3.2	19
35.5	22.2	10.1	11.7	-	55.0	18.2	4.7	30.5	13.3	3.5	2.8	20
54.7	38.4	11.2	26.7	.8	64.2	28.2	7.9	27.4	11.9	4.9	3.8	21
23.5	14.6	3.9	10.2	.3	40.5	14.1	3.2	21.0	9.6	1.9	3.5	22
15.3	9.4	3.9	5.0	1.0	28.6	12.7	4.4	13.8	7.3	1.6	.6	23
1946	**1945**	**1956**	**1938**	...	**1952**	**1950**	**1943**	**1954**	**1956**	**1954**	**1952**	24
18.3	17.3	7.0	9.6	.7	32.5	11.7	...	9.0	...	6.2	5.5	25
32.3	30.4	13.2	16.9	1.3	43.9	19.8	...	14.6	...	6.1	3.4	26
33.3	32.9	14.9	17.5	.9	41.6	20.3	...	13.4	...	5.9	1.9	27
58.1	48.3	26.4	21.6	.5	50.2	26.0	...	16.1	...	6.6	1.5	28
34.3	15.9	9.2	6.0	-	37.2	17.0	...	14.7	...	1.8	3.7	29
28.7	1.9	1.1	.8	-	57.5	18.5	...	35.7	...	1.3	2.1	30
14.8	-	-	-	-	73.3	18.8	18.8	51.5	51.5	.2	2.9	31
10.1	-	-	-	-	66.7	14.8	14.8	50.2	50.2	.3	1.5	32
40	**34**	**35**	**33**	...	**54**	**43**	**74**	**65**	**75**	**32**	**38**	33
197.3	145.0	70.6	71.9	3.4	261.8	113.3	...	103.6	...	27.8	17.0	34
28.4	1.4	1.0	.4	-	139.0	33.6	33.6	101.6	101.6	.6	3.2	35
4.2	.3	.3	-	-	2.2	...	...	...	...	-	2.2	36
...	...	...	...	...	352.1	146.9	33.6	205.2	101.6	...	...	37
95.2	45.0	23.5	20.9	.5	41.8	...	...	...	...	21.3	20.5	38
72.3	51.1	27.5	23.2	1.3	7.0	...	...	...	...	5.4	1.6	39
34.9	28.0	12.2	15.2	1.1	.9	...	...	...	...	.9	-	40
15.7	11.8	5.1	6.1	.3	.7	...	...	...	...	.4	.4	41
7.4	6.2	2.7	3.5	-	.5	...	...	...	...	.5	-	42
4.5	4.5	.9	3.5	.2	-	...	...	...	...	-	-	43
2.8	**3.1**	**3.0**	**3.2**	...	**1.5**	...	...	...	...	**2.2**	**2.0**	44
-	-	-	-	-	6.7	4.9	1.1	1.9	.8	-	-	45
.5	.3	-	.3	-	10.2	5.6	1.4	4.2	2.4	-	.3	46
5.4	4.6	1.3	3.2	.2	95.7	34.0	5.3	55.7	28.5	4.4	1.7	47
33.7	22.8	14.1	8.5	.4	82.5	28.8	5.6	42.8	20.2	5.3	5.6	48
73.3	48.9	23.3	24.8	1.2	100.5	36.8	10.7	47.8	23.5	8.4	7.6	49
61.1	38.7	15.4	22.9	.5	59.8	20.2	5.9	29.4	14.7	5.8	4.4	50
27.2	16.3	9.0	6.7	.3	31.8	8.3	1.6	18.9	8.8	2.8	1.8	51
16.2	8.7	5.0	3.7	.7	11.6	5.5	1.0	3.6	2.3	1.3	1.1	52
6.7	2.9	1.4	1.2	-	1.5	.8	-	.7	.3	-	-	53
5.7	3.3	2.3	1.0	-	2.8	2.1	1.0	.2	-	.5	-	54
5.5	**5.4**	**5.4**	**5.5**	...	**4.6**	**4.5**	**4.8**	**4.5**	**4.4**	**5.0**	**5.0**	55
134.2	69.8	39.8	29.0	1.4	385.7	142.1	32.5	203.3	100.8	20.6	19.7	56
90.9	72.2	30.8	40.0	1.8	17.2	4.9	1.1	1.9	.8	7.7	2.8	57
4.5	4.3	1.3	3.1	.2	-	-	-	-	-	-	-	58
.4	.4	-	.4	-	.1	-	-	-	-	.1	-	59

Table 1-2. **Financial Characteristics by Family Type—Occupied Units**

[Numbers in thousands. ... means not applicable or sample too small. - means zero or rounds to zero.]

	Characteristics	All households	Family households										
				Married couple					Male householder, no wife present				
					With own children under 18					With own children under 18			
						Race of householder					Race of householder		
			Total	Total	Total	White	Black	Hhldr of Hispanic origin	Total	Total	White	Black	Hhldr of Hispanic origin
1	**Total**	**1 555.8**	**1 152.6**	**862.9**	**426.4**	**365.6**	**53.8**	**3.5**	**60.0**	**18.3**	**15.6**	**2.7**	**.1**
	Household Income												
2	Less than $5,000	145.4	67.1	15.2	6.5	3.9	2.6	-	2.0	.8	.5	.3	-
3	$5,000 to $9,999	180.9	90.6	43.2	15.9	10.3	5.2	.4	3.7	1.0	1.0	-	-
4	$10,000 to $14,999	135.2	91.1	58.8	12.9	8.3	4.2	.3	6.7	1.0	.7	.4	-
5	$15,000 to $19,999	122.4	88.8	57.3	21.5	16.3	4.8	.1	7.0	2.2	2.2	-	-
6	$20,000 to $24,999	147.5	105.7	75.8	34.5	30.4	3.1	.4	5.8	1.7	1.4	.3	-
7	$25,000 to $29,999	121.4	92.6	70.3	36.0	33.6	2.1	.3	6.5	1.8	1.1	.7	-
8	$30,000 to $34,999	122.8	101.3	81.1	47.9	41.7	4.8	.9	6.5	2.7	2.4	.3	.1
9	$35,000 to $39,999	114.0	95.7	80.9	44.3	40.3	3.7	.6	2.9	.9	.9	-	-
10	$40,000 to $49,999	166.8	144.3	128.6	74.6	64.9	8.9	-	6.3	1.2	1.2	-	-
11	$50,000 to $59,999	120.5	111.8	103.9	55.8	48.4	6.4	.3	3.9	1.8	1.5	.3	-
12	$60,000 to $79,999	106.0	97.6	88.7	45.9	40.1	5.1	-	4.2	1.3	1.0	.3	-
13	$80,000 to $99,999	40.0	37.5	32.1	15.3	13.0	2.3	-	3.9	1.6	1.6	-	-
14	$100,000 to $119,999	12.0	10.6	9.7	5.9	5.5	.3	-	.4	-	-	-	-
15	$120,000 or more	20.8	18.3	17.3	9.4	9.1	.2	-	.3	-	-	-	-
16	**Median**	**26 915**	**32 001**	**36 842**	**39 293**	**39 770**	**35 022**	**...**	**28 709**	**31 015**	**31 950**	**...**	**...**
	As percent of poverty level:												
17	Less than 50 percent	88.4	58.6	15.4	9.7	5.2	4.3	.1	1.7	.8	.5	.3	-
18	50 to 99	141.8	80.2	31.0	18.4	11.8	6.2	.3	2.7	.4	.4	-	-
19	100 to 149	126.1	68.2	43.5	18.7	13.5	4.3	.5	3.5	1.5	1.2	.4	-
20	150 to 199	122.2	89.8	60.5	30.9	25.3	4.9	.1	7.4	2.1	1.8	.3	-
21	200 percent or more	1 077.2	856.0	712.4	348.7	309.6	34.1	2.4	44.7	13.3	11.7	1.7	.1
	Monthly Housing Costs												
22	Less than $100	17.1	5.6	3.1	.4	.3	-	.1	.3	-	-	-	-
23	$100 to $199	128.7	61.0	40.2	9.1	7.9	1.2	.3	4.2	.7	.7	-	-
24	$200 to $249	168.3	106.9	72.1	15.9	12.2	3.3	.1	7.6	.8	.1	.7	-
25	$250 to $299	152.3	107.2	71.8	18.1	14.9	2.8	.4	6.9	1.2	.7	.5	-
26	$300 to $349	154.9	116.3	80.0	27.3	21.7	5.1	.4	6.3	1.0	.7	.4	-
27	$350 to $399	150.6	109.6	74.9	36.9	28.5	7.8	.1	6.1	2.3	1.8	.5	.1
28	$400 to $449	135.9	101.1	73.1	42.3	34.7	6.5	.5	4.3	.7	.4	.3	-
29	$450 to $499	112.8	84.9	63.8	38.9	33.3	5.6	.3	4.0	2.1	2.1	-	-
30	$500 to $599	165.0	136.1	107.7	66.5	56.9	8.8	.3	7.2	1.9	1.9	-	-
31	$600 to $699	99.0	87.4	71.8	43.0	37.5	4.1	.1	4.1	2.1	2.1	-	-
32	$700 to $799	58.9	51.6	45.4	30.0	27.1	2.7	.3	1.7	.7	.7	-	-
33	$800 to $899	36.9	33.9	31.1	21.5	20.2	.7	-	.7	.4	.4	-	-
34	$900 to $999	22.7	20.2	18.1	12.2	11.1	1.0	-	.7	.7	.7	-	-
35	$1,000 to $1,249	34.9	31.2	27.8	15.7	14.5	.8	-	1.5	1.3	1.3	-	-
36	$1,250 to $1,499	13.3	11.7	9.8	8.1	8.0	.1	-	1.0	.9	.9	-	-
37	$1,500 or more	11.7	11.3	10.1	5.4	5.4	-	.3	.3	.3	-	.3	-
38	No cash rent	17.3	9.5	7.2	3.2	3.1	.1	-	.6	-	-	-	-
39	Mortgage payment not reported	75.4	67.3	54.7	31.9	28.2	3.4	-	2.6	1.1	1.1	-	-
40	**Median (excludes no cash rent)**	**387**	**416**	**440**	**510**	**524**	**439**	**...**	**376**	**494**	**540**	**...**	**...**
	Monthly Housing Costs as Percent of Income												
41	Less than 5 percent	20.8	15.9	12.9	3.0	2.4	.6	-	2.0	-	-	-	-
42	5 to 9 percent	188.8	167.3	139.9	54.9	46.5	8.0	.6	11.6	1.3	1.0	.3	-
43	10 to 14 percent	276.5	231.6	202.4	97.5	81.8	13.4	.3	10.2	3.1	2.1	1.0	-
44	15 to 19 percent	247.7	187.3	152.4	81.1	74.8	5.6	1.2	8.7	4.0	3.6	.4	.1
45	20 to 24 percent	171.7	131.1	104.7	59.7	53.7	5.0	.6	7.3	3.2	3.2	-	-
46	25 to 29 percent	121.5	82.9	60.7	33.4	29.7	3.1	-	3.4	-	-	-	-
47	30 to 34 percent	88.0	59.1	36.1	19.4	15.1	3.7	.1	2.7	.8	.8	-	-
48	35 to 39 percent	51.4	32.0	24.9	10.2	8.4	1.5	-	1.1	1.1	.7	.4	-
49	40 to 49 percent	65.8	39.4	21.5	10.8	7.1	3.4	-	3.7	1.6	1.6	-	-
50	50 to 59 percent	43.3	23.0	11.7	3.3	2.7	.5	-	2.0	.3	.3	-	-
51	60 to 69 percent	36.2	22.2	9.2	4.3	2.7	1.5	.1	.8	.4	.4	-	-
52	70 percent or more	140.8	77.7	22.0	11.8	8.1	3.5	.5	2.7	1.5	.9	.6	-
53	Zero or negative income	10.9	6.8	3.0	1.8	1.3	.5	-	.4	-	-	-	-
54	No cash rent	17.3	9.5	7.2	3.2	3.1	.1	-	.6	-	-	-	-
55	Mortgage payment not reported	75.0	66.9	54.3	31.9	28.2	3.4	-	2.6	1.1	1.1	-	-
56	**Median (excludes 3 previous lines)**	**20**	**18**	**16**	**17**	**17**	**18**	**...**	**17**	**20**	**21**	**...**	**...**
	OWNER OCCUPIED UNITS												
57	**Total**	**1 105.3**	**913.1**	**738.3**	**357.9**	**314.6**	**38.8**	**2.3**	**46.3**	**13.9**	**11.5**	**2.4**	**-**
	Value												
58	Less than $10,000	43.6	26.5	12.9	5.9	4.2	1.7	.3	3.5	.9	.5	.3	-
59	$10,000 to $19,999	77.4	54.8	36.7	16.1	8.8	6.6	.3	4.3	.7	.3	.4	-
60	$20,000 to $29,999	113.4	87.8	59.8	21.0	14.4	5.8	.5	7.0	2.0	1.4	.7	-
61	$30,000 to $39,999	150.1	122.2	84.7	41.1	28.9	11.9	.8	8.2	2.0	1.3	.7	-
62	$40,000 to $49,999	176.7	144.1	117.9	54.0	47.8	6.2	.3	4.3	1.6	1.2	.3	-
63	$50,000 to $59,999	143.7	122.3	106.7	48.4	46.2	1.9	.1	5.2	1.5	1.5	-	-
64	$60,000 to $69,999	119.7	102.8	89.1	50.6	48.5	1.6	-	4.4	1.3	1.3	-	-
65	$70,000 to $79,999	80.8	71.3	63.7	31.0	29.4	.9	-	3.7	1.2	1.2	-	-
66	$80,000 to $99,999	101.3	91.4	84.8	45.7	44.3	.8	-	2.7	.8	.8	-	-
67	$100,000 to $119,999	38.1	32.9	31.3	16.2	15.1	.7	-	.6	.6	.6	-	-
68	$120,000 to $149,999	25.4	22.7	20.1	12.4	12.4	-	-	1.2	.5	.5	-	-
69	$150,000 to $199,999	19.9	19.6	17.0	8.2	7.9	.3	-	1.2	.7	.7	-	-
70	$200,000 to $249,999	6.9	6.7	5.9	3.9	3.9	-	-	-	-	-	-	-
71	$250,000 to $299,999	4.2	4.2	3.9	1.7	1.4	.3	-	-	-	-	-	-
72	$300,000 or more	4.1	3.8	3.8	1.4	1.4	-	-	-	-	-	-	-
73	**Median**	**49 514**	**51 725**	**55 354**	**58 413**	**61 432**	**34 402**	**...**	**40 245**	**48 545**	**56 399**	**...**	**...**

Family households—Con.					Nonfamily households							
Female householder, no husband present												
	With own children under 18					Living alone				Other nonfamily		
		Race of householder				Male		Female				
Total	Total	White	Black	Hhldr of Hispanic origin	Total	Total	65 and over	Total	65 and over	Male	Female	
229.9	**146.7**	**71.9**	**72.4**	**3.4**	**403.0**	**146.9**	**33.6**	**205.2**	**101.6**	**28.4**	**22.4**	**1**
49.8	40.4	12.5	27.6	1.2	78.3	24.7	7.8	50.5	27.3	1.4	1.8	2
43.7	33.9	14.3	18.8	.9	90.3	20.2	10.4	65.2	48.5	.9	4.1	3
25.6	13.9	7.0	6.5	.4	44.2	15.8	6.6	25.7	11.6	1.1	1.5	4
24.6	13.1	8.0	5.1	–	33.6	11.9	2.3	19.0	6.3	1.7	1.0	5
24.1	13.1	8.7	4.2	–	41.7	15.6	2.1	19.4	5.0	3.3	3.4	6
15.8	9.4	5.0	4.5	.1	28.8	13.2	1.4	11.4	1.6	3.0	1.2	7
13.7	7.3	4.7	2.3	.1	21.6	11.6	.9	5.2	.2	2.5	2.3	8
11.8	4.9	4.2	.7	–	18.3	9.4	.9	4.3	.1	2.3	2.4	9
9.4	5.0	2.9	1.8	.6	22.5	12.3	.5	3.4	.5	4.9	1.9	10
3.9	1.7	1.3	.4	–	8.7	4.0	.5	.1	.1	3.2	1.4	11
4.7	2.1	1.7	.4	–	8.5	4.4	–	1.0	.1	1.6	1.4	12
1.5	.8	.8	–	–	2.6	1.5	–	–	–	1.0	–	13
.5	.5	.5	–	–	1.4	.6	–	–	–	.7	.1	14
.7	.5	.4	.2	–	2.5	1.6	.3	.1	.1	.8	–	15
14 182	**9 856**	**16 368**	**7 289**	–	**13 721**	**20 260**	**9 305**	**9 001**	**7 421**	**35 869**	**24 249**	**16**
41.5	35.0	9.2	25.1	1.5	29.8	12.9	2.4	15.4	1.5	.6	1.0	17
46.4	37.5	16.2	21.0	.5	61.6	14.8	6.2	42.9	31.8	1.2	2.7	18
21.3	12.8	5.6	6.5	.3	57.9	12.6	7.2	42.2	31.7	.7	2.4	19
21.9	12.5	7.8	4.7	.2	32.4	8.3	2.8	22.1	13.9	1.0	1.0	20
98.8	48.9	33.0	15.1	.9	221.3	98.3	14.9	82.7	22.8	24.9	15.4	21
2.2	.8	.7	.2	–	11.6	2.8	1.4	8.5	5.8	.2	.1	22
16.7	7.7	3.0	4.7	.2	67.7	26.8	13.4	36.5	25.1	1.5	2.9	23
27.2	13.2	5.3	7.9	–	61.4	20.9	7.6	36.4	22.1	2.0	2.1	24
28.5	15.9	6.2	9.1	.9	45.1	15.1	4.1	25.9	10.2	2.0	2.2	25
29.9	21.5	7.2	13.4	.7	38.5	11.8	1.7	21.9	8.3	2.5	2.2	26
28.7	18.3	8.5	9.9	–	41.0	16.2	1.6	20.7	8.1	2.2	1.9	27
23.7	18.5	9.9	8.3	–	34.8	14.5	.9	12.8	5.4	3.5	4.0	28
17.1	12.6	6.5	5.7	.2	28.0	11.4	1.0	11.4	4.2	3.4	1.7	29
21.2	16.9	11.9	5.0	.7	29.0	9.4	1.0	12.0	4.0	4.1	3.4	30
11.6	8.1	4.5	3.6	–	11.5	5.2	.2	3.1	.8	2.8	.4	31
4.6	3.2	1.5	1.4	–	7.3	2.3	.4	3.0	1.4	1.7	.3	32
2.1	1.0	.4	.5	–	2.9	1.2	–	1.1	.1	.6	–	33
1.4	1.0	1.0	–	–	2.5	1.2	.2	.8	–	–	.5	34
1.9	1.4	1.4	–	.3	3.7	1.5	.1	2.0	1.7	.2	–	35
.8	.5	.4	.1	–	1.6	.7	–	.8	.4	.1	–	36
.9	.4	.4	–	–	.4	–	–	.4	.4	–	–	37
1.6	1.0	.7	.4	.4	7.8	2.8	.2	4.4	2.6	.3	.2	38
9.9	4.5	2.3	2.2	–	8.2	3.2	–	3.3	1.0	1.3	.4	39
358	**381**	**418**	**348**	–	**310**	**321**	**213**	**283**	**241**	**444**	**387**	**40**
.9	.5	.3	.2	–	4.9	3.0	.5	.7	.3	1.1	.1	41
15.8	4.7	3.0	1.4	.3	21.4	13.2	2.2	3.5	.7	2.7	2.0	42
19.0	8.5	5.7	2.7	–	44.9	18.5	1.9	13.2	3.0	8.1	5.1	43
26.2	13.9	8.4	5.1	.3	60.4	29.3	6.0	19.8	6.5	7.4	3.9	44
19.1	11.6	5.6	6.0	.1	40.6	17.2	4.6	18.3	7.3	2.3	2.7	45
18.8	10.8	5.9	4.9	–	38.6	12.4	4.2	22.9	8.2	1.4	1.9	46
20.3	12.2	9.0	3.2	.3	28.9	7.5	2.0	19.9	11.9	.5	1.0	47
6.0	2.6	1.0	1.4	.2	19.4	4.3	2.2	14.1	8.3	.6	.4	48
14.1	11.2	7.0	4.1	.2	26.5	4.2	.8	20.7	15.2	.7	.8	49
9.4	6.8	3.2	3.3	.3	20.3	5.2	2.0	14.1	11.3	.2	.7	50
12.2	10.0	4.0	5.6	–	13.9	4.4	1.4	8.5	5.5	.3	.8	51
53.0	45.5	15.0	29.8	1.3	63.1	20.1	5.2	40.1	19.6	1.1	1.8	52
3.4	2.9	.9	2.1	–	4.1	1.5	.5	1.8	.2	.3	.5	53
1.6	1.0	.7	.4	.4	7.8	2.8	.2	4.4	2.6	.3	.2	54
9.9	4.5	2.3	2.2	–	8.2	3.2	–	3.3	1.0	1.3	.4	55
32	**44**	**33**	**63**	–	**27**	**22**	**26**	**35**	**42**	**16**	**19**	**56**
128.4	**63.4**	**38.5**	**24.0**	**.3**	**192.2**	**69.4**	**21.8**	**102.8**	**55.4**	**10.3**	**9.7**	**57**
10.0	5.3	1.6	3.7	–	17.1	7.7	3.8	7.9	5.3	.4	1.1	58
13.9	7.1	2.4	4.6	–	22.6	7.4	3.6	12.9	8.4	.6	1.6	59
21.0	10.3	4.4	6.0	–	25.6	7.9	3.1	14.5	4.8	1.5	1.8	60
29.3	15.7	8.6	7.1	–	27.9	9.0	1.3	15.7	10.1	2.4	.7	61
22.0	9.5	7.9	1.0	–	32.5	13.6	4.8	15.9	9.2	1.4	1.6	62
10.4	5.6	4.0	1.2	–	21.4	6.1	.8	13.5	6.3	1.1	.8	63
9.3	4.3	3.9	.3	–	16.9	6.2	1.7	8.8	3.8	1.1	.7	64
3.9	1.2	1.2	–	–	9.6	3.4	1.3	5.4	2.0	.5	.4	65
3.9	1.6	1.6	–	.3	9.9	3.3	.4	4.5	2.8	.9	1.2	66
.9	.3	.3	–	–	5.2	2.7	1.0	2.1	1.7	.3	–	67
1.4	.8	.8	–	–	2.6	1.5	–	1.2	1.0	–	–	68
1.3	1.0	1.0	–	–	.3	–	–	.3	–	–	–	69
.8	.8	.8	–	–	.2	.2	–	–	–	–	–	70
.4	–	–	–	–	–	–	–	–	–	–	–	71
–	–	–	–	–	.3	.3	–	–	–	–	–	72
36 608	**35 769**	**42 880**	**26 137**	–	**40 877**	**42 000**	**33 913**	**40 207**	**39 111**	**41 251**	**34 673**	**73**

Table 1-3. Housing Quality by Family Type—Occupied Units

[Numbers in thousands. ... means not applicable or sample too small. - means zero or rounds to zero.]

	Characteristics	All households	Family households										
				Married couple					Male householder, no wife present				
					With own children under 18					With own children under 18			
						Race of householder					Race of householder		
			Total	Total	Total	White	Black	Hhldr of Hispanic origin	Total	Total	White	Black	Hhldr of Hispanic origin
1	**Total**	**1 555.8**	**1 152.8**	**862.9**	**426.4**	**365.6**	**53.8**	**3.5**	**60.0**	**18.3**	**15.6**	**2.7**	**.1**
	Water Supply Stoppage												
2	With hot and cold piped water	1 554.0	1 152.6	862.7	426.2	365.4	53.8	3.5	60.0	18.3	15.6	2.7	.1
3	No stoppage in last 3 months	1 476.3	1 097.1	821.9	401.8	342.8	52.4	3.5	56.5	17.3	14.6	2.7	.1
4	With stoppage in last 3 months	62.8	46.9	35.9	22.6	21.4	.9	-	2.7	.9	.9	-	-
5	No stoppage lasting 6 hours or more	20.3	14.7	12.3	7.1	6.8	-	-	.8	.3	.3	-	-
6	1 time lasting 6 hours or more	30.0	22.8	17.3	10.3	9.6	.7	-	1.1	.3	.3	-	-
7	2 times	7.2	5.2	3.4	2.9	2.9	-	-	-	-	-	-	-
8	3 times	1.1	.5	.3	-	-	-	-	-	-	-	-	-
9	4 times or more	.8	.6	.4	.4	.4	-	-	-	-	-	-	-
10	Number of times not reported	3.5	3.1	2.1	1.8	1.6	.2	-	.8	.3	.3	-	-
11	Stoppage not reported	15.0	8.6	4.9	1.8	1.2	.6	-	.8	-	-	-	-
	Flush Toilet Breakdowns												
12	With one or more flush toilets	1 553.0	1 152.3	862.3	426.2	365.4	53.8	3.5	60.0	18.3	15.6	2.7	.1
13	With at least one working toilet at all times in last 3 months	1 478.4	1 095.8	831.4	410.2	351.9	51.8	3.5	54.1	16.5	14.8	1.7	.1
14	None working some time in last 3 months	73.2	55.6	30.2	15.6	13.0	2.1	-	5.9	1.8	.8	1.0	-
15	No breakdowns lasting 6 hours or more	18.1	13.2	8.4	5.0	3.8	.8	-	.7	-	-	-	-
16	1 time lasting 6 hours or more	32.9	24.9	13.8	6.9	5.7	1.1	-	2.6	.5	.5	-	-
17	2 times	8.7	6.8	2.3	1.7	1.7	-	-	1.6	1.0	.3	.7	-
18	3 times	1.9	1.8	.5	.5	.5	-	-	-	-	-	-	-
19	4 times or more	2.5	2.4	.5	.5	.3	.2	-	.5	-	-	-	-
20	Number of times not reported	9.1	6.5	4.7	1.0	1.0	-	-	.4	.3	-	.3	-
21	Breakdowns not reported	1.3	.9	.8	.5	.5	-	-	-	-	-	-	-
	Sewage Disposal Breakdowns												
22	With public sewer	1 380.9	1 006.3	733.1	353.5	294.4	52.4	3.3	53.1	15.3	12.6	2.7	.1
23	No breakdowns in last 3 months	1 343.9	979.3	717.2	345.2	289.1	49.5	3.0	50.3	14.7	12.0	2.7	.1
24	With breakdowns in last 3 months	37.0	27.0	15.9	8.2	5.3	2.9	.3	2.8	.7	.7	-	-
25	No breakdowns lasting 6 hours or more	8.9	6.1	3.8	2.0	1.8	.2	-	1.3	.3	.3	-	-
26	1 time lasting 6 hours or more	21.2	14.9	8.2	5.1	2.5	2.6	.3	1.1	-	-	-	-
27	2 times	4.1	3.5	2.3	.7	.7	-	-	-	-	-	-	-
28	3 times	.7	.7	.5	.1	.1	-	-	-	-	-	-	-
29	4 times or more	2.1	1.9	1.0	.3	.1	.2	-	.4	.4	.4	-	-
30	With septic tank or cesspool	174.6	146.4	129.6	72.8	71.0	1.4	.1	6.9	2.9	2.9	-	-
31	No breakdowns in last 3 months	171.9	144.1	127.6	72.3	70.5	1.4	.1	6.6	2.6	2.6	-	-
32	With breakdowns in last 3 months	2.8	2.3	2.0	.4	.4	-	-	.3	.3	.3	-	-
33	No breakdowns lasting 6 hours or more	1.2	1.2	.9	-	-	-	-	.3	.3	.3	-	-
34	1 time lasting 6 hours or more	1.3	.8	.8	.1	.1	-	-	-	-	-	-	-
35	2 times	.3	.3	.3	.3	.3	-	-	-	-	-	-	-
36	3 times	-	-	-	-	-	-	-	-	-	-	-	-
37	4 times or more	-	-	-	-	-	-	-	-	-	-	-	-
	Heating Problems												
38	With heating equipment and occupied last winter	1 466.8	1 101.6	827.8	407.3	348.1	52.3	3.3	56.8	16.3	13.6	2.7	.1
39	Not uncomfortably cold for 24 hours or more last winter	1 234.4	927.0	712.0	340.2	291.5	43.6	3.1	45.8	11.7	10.0	1.7	.1
40	Uncomfortably cold for 24 hours or more last winter[1]	230.3	172.8	114.0	66.2	56.0	8.4	.3	10.9	4.5	3.6	.9	-
41	Equipment breakdowns	57.5	40.2	20.4	11.5	8.0	3.5	-	2.1	.5	.5	-	-
42	No breakdowns lasting 6 hours or more	1.6	1.1	.4	.3	-	.3	-	-	-	-	-	-
43	1 time lasting 6 hours or more	35.1	24.2	13.1	5.9	4.4	1.5	-	1.5	-	-	-	-
44	2 times	9.3	6.0	2.5	2.0	1.4	.6	-	.5	.5	.5	-	-
45	3 times	3.9	3.0	1.0	.7	.3	.5	-	-	-	-	-	-
46	4 times or more	4.2	2.8	.9	.6	.1	.5	-	-	-	-	-	-
47	Number of times not reported	3.5	3.2	2.4	1.9	1.8	.1	-	-	-	-	-	-
48	Other causes	182.4	140.1	98.4	57.5	50.4	5.4	.3	8.9	3.7	3.1	.6	-
49	Utility interruption	109.7	92.7	74.8	42.5	40.6	1.1	.3	4.6	1.9	1.9	-	-
50	Inadequate heating capacity	20.5	11.8	5.2	2.9	2.0	.7	-	1.5	.8	.5	.3	-
51	Inadequate insulation	20.8	14.8	5.5	4.0	2.7	1.2	-	1.0	.3	-	.3	-
52	Other	26.7	17.4	10.4	5.7	3.1	1.8	-	1.7	.6	.6	-	-
53	Not reported	4.6	3.4	2.5	2.4	1.9	.5	-	-	-	-	-	-
54	Reason for discomfort not reported	2.5	1.1	.6	.6	.6	-	-	.3	.3	-	.3	-
55	Discomfort not reported	2.1	1.8	1.8	.9	.6	.3	-	-	-	-	-	-
	Selected Deficiencies[1]												
56	Signs of rats in last 3 months	48.7	35.5	16.1	8.3	3.7	3.8	.6	1.2	-	-	-	-
57	Holes in floors	16.8	12.9	6.3	4.4	3.8	.6	-	.5	.5	.3	.2	-
58	Open cracks or holes (interior)	100.2	71.9	35.1	22.8	15.7	5.9	.4	5.5	2.1	1.3	.8	-
59	Broken plaster or peeling paint (interior)	111.6	77.7	45.0	29.3	21.7	6.4	.7	4.7	1.0	.9	.2	-
60	No electrical wiring	-	-	-	-	-	-	-	-	-	-	-	-
61	Exposed wiring	29.3	23.2	13.4	9.0	5.4	3.0	-	1.2	.6	.3	.3	-
62	Rooms without electric outlets	29.6	22.2	9.3	7.1	4.3	2.7	.3	1.3	.5	.2	.3	-
	Selected Amenities[1]												
63	Porch, deck, balcony, or patio	1 223.8	958.1	724.6	362.8	310.0	47.5	2.5	47.8	13.5	11.8	1.7	-
64	Not reported	1.8	1.3	1.2	.5	-	.5	-	-	-	-	-	-
65	Telephone available	1 442.4	1 081.3	822.7	407.9	351.8	49.3	2.9	53.9	15.6	13.6	2.0	.1
66	Usable fireplace	506.9	435.4	367.0	195.2	172.1	20.8	.9	17.8	6.1	5.5	.5	-
67	Separate dining room	679.4	535.3	388.3	192.5	152.9	36.8	1.4	27.2	5.7	4.8	.9	-
68	With 2 or more living rooms or recreation rooms, etc.	493.8	437.6	366.8	196.3	177.6	15.9	.3	19.8	6.9	6.5	.3	-
69	Garage or carport included with home	1 014.1	833.6	675.7	329.3	287.1	37.7	1.7	40.9	11.8	10.1	1.7	-
70	Not included	536.3	315.8	184.7	95.7	77.1	16.2	1.8	18.5	6.5	5.5	.9	.1
71	Offstreet parking included	403.1	244.2	155.2	83.0	70.0	11.1	1.3	12.5	5.1	4.7	.4	.1
72	Offstreet parking not included	14.5	6.5	3.5	1.8	1.8	.1	-	.6	.3	.3	-	-
73	Garage or carport not reported	5.4	3.4	2.4	1.3	1.3	-	-	.6	-	-	-	-

Family households—Con.					Nonfamily households							
Female householder, no husband present												
	With own children under 18					Living alone				Other nonfamily		
		Race of householder				Male		Female				
Total	Total	White	Black	Hhldr of Hispanic origin	Total	Total	65 and over	Total	65 and over	Male	Female	
229.9	**146.7**	**71.9**	**72.4**	**3.4**	**403.0**	**146.9**	**33.6**	**205.2**	**101.6**	**28.4**	**22.4**	1
229.9	146.7	71.9	72.4	3.4	401.4	145.5	33.4	205.1	101.6	28.4	22.4	2
218.7	139.6	68.4	68.8	3.4	379.2	136.8	32.2	195.2	96.8	25.7	21.5	3
8.3	5.9	3.5	2.4	-	15.9	5.7	.6	6.8	3.0	2.6	.8	4
1.6	.8	.7	.1	-	5.6	2.2	.4	2.1	.9	.8	.5	5
4.4	3.4	1.9	1.5	-	7.1	2.5	-	3.1	1.1	1.5	.1	6
1.8	1.3	1.0	.4	-	2.0	.9	.2	.8	.3	.2	.2	7
.2	.2	-	.2	-	.7	-	-	.7	.5	-	-	8
.2	.2	-	.2	-	-	-	-	-	-	-	-	9
.2	-	-	-	-	.4	.1	-	.1	.1	.1	-	10
2.9	1.2	-	1.2	-	6.4	2.9	.7	3.1	1.8	.1	.2	11
229.9	146.7	71.9	72.4	3.4	400.7	144.8	33.0	205.1	101.6	28.4	22.4	12
												13
210.2	132.2	66.1	63.6	3.4	382.6	138.3	32.5	196.0	97.9	27.1	21.2	
19.5	14.4	5.6	8.7	-	17.7	6.2	.4	9.0	3.7	1.3	1.2	14
4.1	2.8	1.6	1.2	-	4.8	1.2	.1	2.5	1.2	.4	.8	15
8.5	6.1	2.3	3.8	-	7.9	3.6	.2	3.3	.7	.8	.3	16
2.8	2.3	.8	1.5	-	1.9	.5	-	1.1	.7	.2	.2	17
1.3	1.0	.6	.3	-	.2	-	-	.2	-	-	-	18
1.4	.8	-	.8	-	.1	.1	-	-	-	-	-	19
1.4	1.4	.3	1.0	-	2.6	.7	.2	1.9	1.2	-	-	20
.1	.1	.1	-	-	.4	.3	-	.2	-	-	-	21
220.0	140.2	66.0	71.8	3.2	374.6	136.3	31.9	191.4	93.8	26.1	20.9	22
211.8	135.1	63.7	69.0	3.1	364.6	131.1	30.4	187.9	92.5	25.3	20.4	23
8.3	5.1	2.3	2.8	.1	10.0	5.2	1.5	3.5	1.2	.8	.5	24
.9	.8	.4	.4	.1	2.8	.8	.4	1.6	1.0	.1	.2	25
5.5	3.7	1.7	2.0	-	6.3	4.0	1.2	1.6	.2	.5	.3	26
1.1	.1	-	.1	-	.6	.3	-	.2	-	.2	-	27
.2	.2	.2	-	-	-	-	-	-	-	-	-	28
.5	.3	-	.3	-	.3	.1	-	.1	-	-	-	29
9.9	6.5	6.0	.5	.1	28.3	10.5	1.7	13.9	7.9	2.3	1.6	30
9.9	6.5	6.0	.5	.1	27.8	10.2	1.7	13.7	7.9	2.3	1.6	31
-	-	-	-	-	.5	.3	-	.2	-	-	-	32
-	-	-	-	-	-	-	-	-	-	-	-	33
-	-	-	-	-	.5	.3	-	.2	-	-	-	34
-	-	-	-	-	-	-	-	-	-	-	-	35
-	-	-	-	-	-	-	-	-	-	-	-	36
-	-	-	-	-	-	-	-	-	-	-	-	37
												38
217.1	135.2	67.3	65.5	3.2	365.2	132.3	32.6	192.0	98.4	22.8	18.0	39
169.2	100.5	50.8	48.1	2.0	307.4	111.0	29.6	161.2	86.1	19.8	15.4	40
47.9	34.7	16.6	17.4	1.2	57.5	21.3	3.0	30.6	12.2	3.0	2.6	41
17.7	12.9	4.9	7.8	.2	17.3	7.3	.9	8.1	2.1	1.2	.8	42
.7	.5	-	.5	-	.5	-	-	.5	.5	-	-	43
9.6	6.3	2.7	3.7	-	10.9	4.7	.8	4.6	1.0	.9	.6	44
2.9	2.5	1.3	1.2	-	3.3	1.2	-	1.6	.3	.3	.2	45
1.9	1.6	.3	1.1	.2	.9	.4	-	.5	-	-	-	46
1.8	1.8	.6	1.3	-	1.5	.8	.2	.7	.2	-	-	47
.8	.1	-	.1	-	.3	.1	-	.2	.2	-	-	48
32.8	24.3	12.3	11.2	1.2	42.3	16.3	2.0	22.2	9.1	1.9	2.0	49
13.3	9.0	6.1	2.5	.3	17.0	6.0	.5	9.4	4.9	.6	1.0	50
5.1	3.9	1.7	2.2	-	6.7	3.5	.7	4.1	.6	.7	.5	51
8.3	7.1	2.3	4.4	1.0	6.1	2.8	.5	3.0	1.3	.1	.1	52
5.2	3.8	2.0	1.8	-	9.4	3.2	.3	5.3	2.3	.5	.4	53
.9	.6	.2	.3	-	1.2	.9	-	.3	-	-	-	54
.2	.2	.2	-	-	1.3	.1	-	1.2	1.0	-	-	55
-	-	-	-	-	.3	-	-	.3	.1	-	-	56
18.2	12.2	2.2	10.0	-	13.2	6.0	1.4	5.7	1.3	.9	.5	57
6.1	5.5	1.5	4.0	-	3.9	1.9	.4	.6	.5	1.0	.4	58
31.3	24.5	8.4	16.2	.1	28.2	13.1	1.7	9.6	2.7	4.1	1.4	59
27.9	19.8	6.6	12.8	1.1	34.0	16.6	3.5	13.4	4.9	2.4	1.5	60
-	-	-	-	-	-	-	-	-	-	-	-	61
8.6	7.6	1.5	5.7	.5	6.0	3.1	.8	2.6	1.1	-	.3	62
11.7	9.9	.6	8.8	.5	7.3	2.6	.5	4.0	.8	.1	.7	63
185.7	117.4	56.8	58.6	2.9	265.8	93.9	25.3	135.7	72.9	19.3	16.8	64
.1	.1	.1	-	-	.5	.3	-	.1	.1	-	-	65
204.7	127.0	64.8	60.5	2.6	361.1	125.8	28.7	188.8	96.1	25.6	20.8	66
50.5	27.6	13.4	14.0	.5	71.5	24.6	6.3	38.7	19.4	6.0	2.1	67
119.7	78.7	28.1	49.0	2.1	144.2	51.0	15.9	73.0	37.2	11.6	8.6	68
51.1	27.7	17.1	10.2	.6	56.2	20.0	5.5	26.9	12.4	5.6	3.8	69
117.0	65.1	35.4	28.9	.8	180.5	68.4	18.4	89.3	46.7	14.7	8.1	70
112.6	81.3	36.2	43.5	2.6	220.5	78.0	15.1	114.6	53.9	13.7	14.2	71
76.5	53.5	29.3	23.9	.8	159.0	51.4	8.5	85.5	42.7	10.4	11.6	72
2.4	2.1	.8	1.3	-	7.9	3.0	.9	3.5	2.2	.8	.7	73
.3	.3	.3	-	-	2.0	.6	.2	1.3	1.0	-	.1	

Table 1-3. **Housing Quality by Family Type—Occupied Units**—Con.

[Numbers in thousands. ... means not applicable or sample too small. - means zero or rounds to zero.]

	Characteristics	All households	Family households										
				Married couple					Male householder, no wife present				
					With own children under 18					With own children under 18			
						Race of householder					Race of householder		
			Total	Total	Total	White	Black	Hhldr of Hispanic origin	Total	Total	White	Black	Hhldr of Hispanic origin
	Overall Opinion of Structure												
1	1 (worst)	14.3	9.3	4.2	3.0	2.3	.5	-	.3	.3	.1	.2	-
2	2	6.0	3.2	2.4	1.4	.6	.8	-	-	-	-	-	-
3	3	13.6	9.1	4.6	2.9	2.6	.3	-	1.1	.4	.1	.3	-
4	4	17.8	9.6	4.5	2.5	2.0	.3	.1	.3	-	-	-	-
5	5	110.6	77.4	43.0	25.2	19.9	4.3	.3	5.6	1.8	1.6	.2	-
6	6	81.6	57.6	35.1	17.8	14.8	2.5	.3	5.1	1.0	1.0	-	-
7	7	171.6	127.0	86.3	56.1	45.6	10.0	.8	8.7	3.6	3.0	.7	-
8	8	337.5	257.1	193.4	104.8	93.0	10.1	.6	11.6	3.7	3.3	.3	-
9	9	179.2	138.2	110.2	54.9	47.1	7.2	-	7.5	2.7	2.0	.7	-
10	10 (best)	613.5	457.7	373.0	156.0	136.7	17.5	1.4	19.8	4.7	4.4	.4	.1
11	Not reported	10.1	6.6	6.3	1.8	1.1	.3	-	-	-	-	-	-
	Neighborhood Conditions												
12	With neighborhood	1 537.6	1 140.9	852.5	422.8	362.3	53.5	3.5	59.9	18.3	15.6	2.7	.1
13	No problems	852.0	606.3	461.7	212.8	184.1	24.3	1.3	31.9	9.5	9.2	.4	.1
14	With problems[1]	678.5	530.2	387.0	208.6	177.1	28.9	1.8	27.6	8.4	6.0	2.3	-
15	Crime	131.9	91.0	52.0	27.8	17.8	9.0	.9	5.4	1.3	.1	1.2	-
16	Noise	120.9	90.8	63.9	27.9	25.0	2.9	.1	5.4	1.4	.8	.6	-
17	Traffic	116.6	95.0	76.5	38.0	35.9	1.6	.9	3.3	1.1	1.1	-	-
18	Litter or housing deterioration	116.2	96.4	70.2	36.4	29.5	6.4	.1	3.0	-	-	-	-
19	Poor city or county services	51.4	39.6	29.9	15.4	12.1	2.5	.5	2.1	.3	.1	.2	-
20	Undesirable commercial, institutional, industrial	33.1	26.4	20.3	11.2	10.0	1.2	-	2.3	-	-	-	-
21	People	259.8	209.3	144.0	76.9	64.0	11.3	1.1	10.8	3.7	3.1	.6	-
22	Other	140.9	113.0	90.2	51.1	44.8	5.7	-	5.6	2.0	1.7	.3	-
23	Type of problem not reported	7.5	4.8	3.7	1.4	1.0	.5	-	.3	-	-	-	-
24	Presence of problems not reported	7.0	4.5	3.7	1.4	1.1	.3	.3	.4	.4	.4	-	-
	Overall Opinion of Neighborhood												
25	1 (worst)	42.5	31.3	14.3	9.2	7.6	1.2	.1	1.4	-	-	-	-
26	2	17.4	11.2	6.9	3.9	2.6	1.2	-	.1	.1	.1	-	-
27	3	30.5	21.6	10.6	6.6	5.2	1.3	.1	.5	-	-	-	-
28	4	33.4	21.2	12.7	7.6	6.2	1.3	-	.9	.3	-	.3	-
29	5	144.2	108.4	71.5	36.5	28.4	7.1	.3	5.4	1.6	1.6	-	-
30	6	88.1	62.0	44.6	25.5	18.1	6.4	.3	4.1	1.6	1.6	-	-
31	7	170.6	121.3	89.0	51.3	41.3	9.4	.7	7.3	2.9	1.9	1.0	-
32	8	319.9	245.3	185.0	95.2	84.2	10.6	.3	14.1	4.9	4.1	.9	.1
33	9	186.8	149.2	115.1	56.6	50.8	5.0	-	9.4	2.2	1.9	.4	-
34	10 (best)	504.2	369.5	303.0	130.5	117.9	10.0	1.6	16.6	4.5	4.3	.2	-
35	No neighborhood	3.8	2.1	1.9	.7	.7	-	-	-	-	-	-	-
36	Not reported	14.5	9.8	8.5	2.9	2.6	.3	-	.1	-	-	-	-

[1]Figures may not add to total because more than one category may apply to a unit.

Family households—Con.					Nonfamily households							
Female householder, no husband present												
	With own children under 18					Living alone				Other nonfamily		
		Race of householder				Male		Female				
Total	Total	White	Black	Hhldr of Hispanic origin	Total	Total	65 and over	Total	65 and over	Male	Female	
4.9	4.2	1.1	3.1	-	4.9	2.5	.4	2.0	.9	.1	.3	1
.8	.7	.3	.4	-	2.8	1.6	.1	.6	.1	.6	-	2
3.3	3.0	1.5	1.5	-	4.5	2.3	.1	1.5	.5	.8	-	3
4.8	4.4	2.0	2.4	-	8.2	4.2	1.4	2.5	-	1.2	.3	4
28.9	22.8	9.5	12.3	1.0	33.2	13.5	2.4	14.6	4.7	3.2	1.9	5
17.4	14.4	7.8	6.6	.4	24.0	9.1	1.2	9.7	2.9	3.4	1.9	6
32.0	21.1	11.7	9.3	.5	44.7	19.7	2.8	18.5	4.1	3.6	2.9	7
52.2	32.7	17.0	15.2	.9	80.3	33.7	4.6	36.6	16.9	5.9	4.2	8
20.5	11.4	5.0	6.4	-	41.0	15.6	3.5	19.1	7.9	3.7	2.6	9
64.9	32.1	16.0	15.1	.5	155.8	43.9	16.7	97.7	61.4	5.9	8.3	10
.3	-	-	-	-	3.5	.8	.5	2.5	2.1	-	.1	11
228.5	146.4	71.6	72.4	3.4	396.7	145.5	32.9	201.4	98.5	27.6	22.2	12
112.6	63.4	33.3	28.6	1.0	245.7	90.2	21.2	130.4	71.5	13.3	11.8	13
115.5	82.7	38.0	43.7	2.4	148.4	54.5	11.2	69.4	25.8	14.1	10.3	14
33.5	24.4	4.7	19.6	.6	40.9	17.6	5.5	18.7	6.0	2.1	2.4	15
21.5	15.5	5.7	9.4	.4	30.1	11.1	1.6	16.1	7.8	2.0	.9	16
15.1	10.4	5.9	4.6	.5	21.6	8.8	1.5	8.4	2.4	2.6	1.8	17
23.2	15.9	4.0	11.9	.1	19.8	6.1	1.5	11.3	4.9	.8	1.7	18
7.6	5.3	1.5	3.8	.1	11.8	4.2	1.0	6.2	2.7	.8	.6	19
												20
3.8	2.6	2.0	.8	-	6.7	3.7	1.0	2.4	.9	.6	-	
54.5	39.6	18.0	21.3	.8	50.5	16.6	3.5	25.7	8.6	6.7	1.6	21
17.1	13.8	9.0	4.6	.3	27.8	8.3	.6	13.6	4.7	2.4	3.6	22
.8	.8	.3	.5	-	2.7	1.6	1.1	.5	-	.5	.1	23
.3	.3	.3	-	-	2.6	.8	.5	1.6	1.3	.2	-	24
15.6	14.5	3.1	11.4	.1	11.2	4.5	1.2	5.5	1.4	.6	.6	25
4.2	3.8	1.0	2.8	-	6.2	1.3	.3	3.7	2.0	.6	.6	26
10.5	7.5	1.6	5.7	.2	9.0	3.3	.9	4.2	.8	1.3	.1	27
7.6	5.6	2.4	3.1	.5	12.2	6.0	1.7	4.3	1.6	1.2	.7	28
31.6	23.5	11.4	11.7	.7	35.8	14.3	3.1	16.4	5.0	2.3	2.8	29
13.2	8.4	3.8	4.6	-	26.1	9.9	1.3	12.1	5.5	2.5	1.7	30
24.9	13.6	6.9	6.7	-	49.3	18.9	2.1	22.5	9.0	3.8	4.4	31
46.2	29.3	18.2	10.3	1.0	74.6	30.3	6.2	34.0	13.0	6.5	3.7	32
24.8	16.0	8.0	7.7	.3	37.6	14.9	3.3	16.1	7.4	3.7	2.9	33
49.9	24.3	15.4	8.3	.6	134.7	42.1	12.7	82.6	52.8	5.3	4.7	34
.3	.3	.3	-	-	1.6	-	-	.8	.6	.8	-	35
1.1	-	-	-	-	4.7	1.4	.7	3.0	2.4	-	.3	36

Table 1-4. **Neighborhood Quality—Occupied Units**

[Numbers in thousands. ... means not applicable or sample too small. - means zero or rounds to zero.]

Characteristics	Total occupied units	Tenure		Housing unit characteristics				Household characteristics					Selected subareas[1]		
		Owner	Renter	New construction 4 yrs	Mobile homes	Physical problems: Severe	Physical problems: Moderate	Black	Hispanic	Elderly (65+)	Moved in past year	Below poverty level	Area one	Area two	Area three
Total	**1 555.8**	**1 105.3**	**450.5**	**36.3**	**22.8**	**16.8**	**65.2**	**307.7**	**19.3**	**306.7**	**223.2**	**230.3**	**407.6**	**379.4**	**375.4**
Condition Present as a Percent of Total[2]															
Street noise or traffic	41.92	38.49	50.35	35.96	34.18	60.64	53.15	48.01	46.17	37.79	44.38	52.11	50.93	39.25	34.40
Streets needing repair	26.95	26.32	28.49	19.04	28.68	49.63	37.38	31.63	31.59	22.79	25.22	32.70	30.96	21.45	23.01
Neighborhood crime	30.31	27.23	37.86	24.86	23.57	72.63	52.20	52.00	41.32	28.78	27.11	46.92	56.95	22.54	19.76
Littered streets or lots	17.50	14.76	24.21	11.66	10.31	52.30	39.78	32.17	19.18	14.72	19.46	33.77	33.47	10.96	10.27
Rundown buildings	20.88	18.41	26.96	13.43	19.21	59.23	42.44	37.74	25.88	15.91	23.16	36.20	40.46	13.52	12.94
Non-residential activities	29.14	23.42	43.18	29.69	12.51	39.22	47.49	38.74	31.70	25.06	38.64	39.74	39.48	27.86	21.03
Odors, smoke, or gas	8.62	7.59	11.14	7.67	5.81	23.61	19.21	8.38	18.16	6.71	7.34	12.39	9.83	10.32	5.65
Any condition(s)	73.11	70.02	80.67	63.64	69.63	90.50	88.60	85.31	81.97	69.17	74.78	84.09	87.87	66.34	62.99
Two or more conditions	47.17	42.49	58.63	36.60	36.19	80.26	72.09	63.63	59.13	40.37	49.91	64.39	67.62	40.92	33.93
No conditions present	26.50	29.52	19.11	35.97	29.76	9.50	11.40	13.93	18.03	30.37	24.76	15.77	11.55	33.35	36.57
Not reported	.39	.46	.22	.39	.61	-	-	.76	-	.46	.46	.14	.58	.31	.44
Condition Bothersome as a Percent of Total[2]															
Street noise or traffic	21.70	20.85	23.81	16.15	14.98	33.39	29.91	23.79	25.71	14.42	21.04	25.84	25.65	21.53	17.37
Streets needing repair	17.41	17.06	18.26	13.53	19.92	30.82	26.19	19.23	22.09	12.18	16.17	19.09	19.61	14.65	15.78
Neighborhood crime	22.49	19.79	29.12	19.15	18.22	58.66	41.46	38.62	34.59	17.57	21.18	36.96	43.61	16.67	14.61
Littered streets or lots	13.89	11.92	18.73	5.26	6.43	42.56	32.62	25.05	14.96	10.49	15.35	25.73	26.58	9.06	8.19
Rundown buildings	15.54	13.83	19.76	8.36	12.59	53.82	35.28	29.60	13.93	9.47	16.74	27.10	31.05	10.10	9.32
Non-residential activities	5.07	4.89	5.52	3.89	3.80	10.09	6.17	4.53	7.23	3.89	4.62	4.90	5.59	5.65	3.28
Odors, smoke, or gas	5.83	5.25	7.27	3.89	2.96	21.17	13.56	5.37	11.15	3.87	4.91	7.59	6.77	7.25	3.76
Unsatisfactory police protection	14.05	12.62	17.57	5.94	10.25	38.97	27.67	27.22	21.82	11.96	13.17	23.43	30.39	7.11	6.59
Unsatisfactory hospitals or clinics	5.97	5.53	7.04	7.00	8.67	19.04	10.86	9.92	5.94	4.55	6.35	9.09	8.84	5.31	3.21
Unsatisfactory neighborhood shopping	8.79	8.43	9.66	12.55	20.13	17.11	14.35	15.65	14.53	11.54	7.58	13.58	16.26	5.65	3.45
Unsatisfactory public elementary school	5.65	5.95	4.91	.59	.65	16.34	7.89	7.15	3.36	.11	5.32	7.45	7.40	4.63	4.18
Unsatisfactory public transportation	8.47	7.08	11.89	4.19	1.67	13.39	15.07	22.12	12.45	7.63	6.67	15.71	22.75	4.99	2.97
Any condition(s) bothersome	60.74	59.24	64.41	50.81	61.54	88.59	78.77	75.59	70.59	51.45	58.43	72.88	79.14	53.59	48.22
Two or more conditions	35.71	33.35	41.50	22.59	30.62	75.48	59.49	54.86	41.56	25.45	34.04	50.11	58.54	28.40	22.94
Conditions so Objectionable Household Wants to Move as a Percent of Total[2]															
Street noise or traffic	9.54	8.36	12.45	5.59	8.59	23.14	18.85	13.31	7.58	4.41	10.24	14.74	13.24	8.21	7.37
Streets needing repair	4.61	3.78	6.66	.62	5.81	21.68	12.41	6.77	7.15	2.22	5.04	7.55	6.74	4.21	3.11
Neighborhood crime	11.16	8.26	18.27	5.67	10.82	40.79	28.07	23.92	22.04	6.19	11.95	24.95	27.08	6.16	6.03
Littered streets or lots	7.10	5.27	11.59	4.02	4.29	34.88	19.80	16.10	9.76	3.82	8.20	16.70	16.26	4.04	3.51
Rundown buildings	8.69	6.89	13.11	4.33	11.15	43.23	23.70	18.46	5.44	4.10	9.92	17.68	19.15	4.84	4.76
Non-residential activities	2.97	2.86	3.23	2.65	2.13	9.03	3.01	3.23	7.23	1.57	2.71	2.99	3.72	3.01	1.54
Odors, smoke, or gas	3.04	2.44	4.49	1.87	2.31	12.52	8.08	3.42	9.31	1.24	3.03	4.16	4.35	3.15	1.86
Unsatisfactory police protection	5.08	3.91	7.96	.59	2.90	27.72	14.27	11.80	5.69	3.24	5.86	10.91	12.99	2.39	2.42
Unsatisfactory hospitals or clinics	.84	.50	1.67	-	.62	10.38	3.35	2.76	.68	.39	1.09	2.93	1.90	.87	.24
Unsatisfactory public elementary school	3.11	2.90	3.62	-	.65	11.47	5.00	4.73	3.36	-	2.75	5.94	5.17	2.26	2.49
Any condition(s) objectionable	24.42	21.18	32.37	14.09	24.20	65.06	45.51	37.63	30.99	13.30	24.97	39.46	40.79	19.24	16.87
Two or more conditions	13.72	10.85	20.77	7.29	12.60	53.07	31.96	25.56	16.81	6.13	14.75	25.77	26.69	10.21	8.36
Incomplete Reporting as a Percent of Total[2]															
Street noise or traffic	.47	.55	.28	.39	.61	-	.58	.90	-	.87	.52	.14	.62	.52	.44
Streets needing repair	.52	.51	.53	.39	.61	-	.25	1.06	-	.78	.70	.35	.87	.39	.50
Neighborhood crime	.75	.67	.92	.98	.61	-	.25	1.12	-	.79	1.52	.65	1.05	.94	.65
Littered streets or lots	.48	.51	.41	.39	.61	-	-	.97	-	.65	.85	.14	.76	.43	.44
Rundown buildings	.55	.59	.44	.39	.61	-	.27	.86	-	.81	.71	.14	.87	.49	.44
Non-residential activities	.55	.55	.57	.39	.61	-	.22	.96	-	.82	.82	.60	1.03	.35	.59
Odors, smoke, or gas	.51	.55	.41	.39	.61	-	.23	.96	-	.51	.69	.35	.75	.44	.52
Unsatisfactory police protection (includes don't know)	8.75	7.64	11.46	8.90	5.53	13.77	8.59	9.67	12.79	11.34	12.82	9.36	10.50	7.05	7.53
Unsatisfactory hospitals or clinics (includes don't know)	4.04	3.26	5.94	2.65	2.28	7.00	3.65	5.08	4.10	4.89	8.41	4.91	5.87	3.50	3.26
Public Elementary School as a Percent of Total															
Households with any children aged 0-16	34.90	35.92	32.41	37.79	27.33	45.10	46.98	42.15	35.75	3.10	39.55	41.82	32.28	34.68	34.69
Satisfactory public elementary school	29.69	31.44	25.44	33.32	23.60	39.95	41.63	33.76	25.94	2.25	29.30	35.74	24.24	29.97	30.86
Unsatisfactory public elementary school	-	-	-	-	-	-	-	-	-	-	-	-	-	-	-
So bothered they want to move	-	-	-	-	-	-	-	-	-	-	-	-	-	-	-
Not reported	-	-	-	-	-	-	-	-	-	-	-	-	-	-	-
Not reported or don't know	5.21	4.48	6.97	4.46	3.72	5.15	5.34	8.39	9.81	.85	10.24	6.08	8.04	4.71	3.83
Public elementary school less than 1 mile	28.65	29.04	27.69	22.72	9.59	56.24	41.19	40.23	20.11	2.08	31.39	39.28	32.93	28.80	25.89
Public elementary school 1 mile or more	10.95	12.16	8.00	15.67	17.74	7.33	12.96	7.60	16.92	.79	11.32	8.82	5.69	8.95	12.25
Not reported	1.29	1.04	1.88	-	.65	1.07	1.39	2.01	2.20	.33	2.45	1.77	1.65	1.79	.91
Households without children aged 0-16	65.10	64.08	67.59	62.21	72.67	54.90	53.02	57.85	64.25	96.90	60.45	58.18	67.72	65.32	65.31
Households with children aged 4-16	35.19	37.71	29.08	28.34	13.16	59.65	47.81	45.42	30.85	2.77	33.74	42.53	35.16	34.34	32.71
Attend public school(K-12)	27.19	28.60	23.77	24.82	12.28	50.90	37.50	35.26	25.23	2.08	25.55	36.81	25.37	26.33	25.58
Attend private school (K-12)	5.59	6.99	2.19	.62	-	5.26	6.75	6.88	2.43	.46	4.29	2.44	7.26	5.49	4.64
Attend ungraded school, preschool, etc	.70	.64	.87	1.88	-	-	1.36	.95	-	-	1.21	.42	.70	.62	1.06
Does not attend school	.99	.79	1.47	1.01	.88	2.48	1.52	1.04	1.54	-	1.64	1.78	.80	.97	.99
Not reported	.72	.69	.79	-	-	1.01	.69	1.29	1.65	.22	1.05	1.10	1.03	.93	.45

Table 1-4. **Neighborhood Quality—Occupied Units**—Con.

[Numbers in thousands. ... means not applicable or sample too small. - means zero or rounds to zero.]

Characteristics	Total occupied units	Tenure		Housing unit characteristics				Household characteristics					Selected subareas[1]		
		Owner	Renter	New construction 4 yrs	Mobile homes	Physical problems: Severe	Physical problems: Moderate	Black	Hispanic	Elderly (65+)	Moved in past year	Below poverty level	Area one	Area two	Area three
Public Transportation as a Percent of the Total															
With public transportation	68.89	64.85	78.78	48.44	42.62	85.39	79.37	92.66	63.33	72.55	69.48	85.60	96.75	71.21	49.49
Household uses it at least weekly	10.77	7.15	19.66	7.65	-	35.55	23.18	35.28	14.43	11.36	13.34	31.37	30.99	5.65	1.90
Satisfactory public transportation	7.32	4.71	13.72	5.15	-	28.45	14.70	22.48	7.75	8.10	10.35	22.38	19.25	4.51	1.76
Unsatisfactory public transportation	3.39	2.38	5.85	2.50	-	7.10	8.48	12.56	6.68	3.15	2.81	8.99	11.55	1.05	.14
Not reported	.07	.06	.09	-	-	-	-	.25	-	.11	.18	-	.19	.09	-
Household uses it less than weekly	21.32	19.23	26.46	8.39	13.58	33.31	27.90	33.64	19.38	20.76	21.98	29.12	36.51	21.95	12.12
Satisfactory public transportation	15.95	14.30	20.00	5.46	11.91	27.02	20.82	24.09	12.91	16.04	17.54	22.58	25.37	17.71	8.67
Unsatisfactory public transportation	4.99	4.63	5.88	1.69	1.67	6.29	6.37	9.35	5.77	4.32	3.66	6.36	10.91	3.91	2.80
Not reported	.38	.30	.58	1.25	-	-	.71	.20	.70	.40	.78	.19	.23	.33	.66
Household does not use	36.52	38.24	32.29	32.40	29.03	16.53	28.08	23.20	29.51	40.15	33.81	24.41	28.63	43.45	35.43
Not reported	.27	.24	.37	-	-	-	.21	.54	-	.28	.34	.69	.62	.17	.04
No public transportation	29.74	33.96	19.39	46.44	54.90	14.61	20.63	6.53	33.83	26.26	27.09	13.79	2.49	27.43	48.32
Not reported	1.37	1.19	1.83	5.12	2.48	-	-	.81	2.84	1.18	3.43	.62	.75	1.36	2.19
Neighborhood Shopping as a Percent of the Total															
Satisfactory neighborhood shopping	90.57	90.95	89.63	86.54	78.64	82.01	85.65	82.96	83.52	87.54	91.45	85.92	82.39	93.92	96.11
Less than 1 mile	76.79	75.00	81.18	71.54	57.52	71.22	74.66	76.55	70.69	74.80	79.69	76.52	76.26	83.89	77.22
1 mile or more	13.39	15.57	8.05	14.60	20.48	10.79	10.76	6.13	12.82	12.58	11.40	9.07	5.96	9.68	18.25
Not reported	.39	.38	.40	.41	.65	-	.22	.27	-	.15	.36	.33	.16	.34	.64
Unsatisfactory neighborhood shopping	8.79	8.43	9.66	12.55	20.13	17.11	14.35	15.65	14.53	11.54	7.58	13.58	16.26	5.65	3.45
Not reported or don't know	.64	.62	.71	.90	1.23	.88	-	1.39	1.95	.92	.97	.51	1.35	.43	.44

[1]See back cover for details.

[2]Figures may not add to 100%, because more than one condition may apply to a unit or conditions are not reported.

Table 1-5. **Journey to Work—Occupied Units**

[Numbers in thousands. ... means not applicable or sample too small. - means zero or rounds to zero.]

Characteristics	Total occupied units	Tenure		Housing unit characteristics				Household characteristics					Selected subareas[1]		
		Owner	Renter	New construction 4 yrs	Mobile homes	Physical problems: Severe	Physical problems: Moderate	Black	Hispanic	Elderly (65+)	Moved in past year	Below poverty level	Area one	Area two	Area three
All workers[2]	**1 644.5**	**1 307.6**	**336.9**	**42.7**	**22.7**	**9.3**	**51.9**	**222.5**	**17.3**	**63.8**	**227.1**	**55.7**	**285.4**	**430.0**	**453.3**
Principal Means of Transportation to Work Last Week															
Drives self	1 339.6	1 081.9	257.7	36.2	18.8	6.2	38.4	157.8	12.9	49.8	181.6	32.2	199.7	359.8	387.4
Carpool	194.0	151.3	42.6	4.8	3.0	2.1	7.8	32.9	3.4	6.9	29.7	10.7	46.0	50.9	41.4
2 person	161.6	125.7	35.9	4.3	2.3	2.0	6.8	26.8	3.0	5.4	25.0	7.9	36.1	41.5	37.4
3 person	20.7	15.8	4.9	.2	.7	.1	.6	3.3	.2	.5	3.3	.9	5.7	6.9	2.9
4+ person	11.6	9.8	1.8	.2	-	-	.5	2.9	.2	1.0	1.5	1.9	4.3	2.5	1.1
Mass transportation	33.9	19.8	14.1	1.4	-	.3	2.1	20.8	.6	2.7	7.3	6.2	25.1	4.4	2.2
Taxicab	1.7	1.2	.5	-	-	-	.1	.7	-	.4	-	-	1.0	.7	-
Bicycle or motorcycle	9.1	6.9	2.3	-	-	-	.2	.7	-	-	1.5	.3	.9	1.8	3.1
Walks only	34.3	21.3	13.0	-	.6	.3	1.4	8.1	.1	1.4	4.3	5.4	10.2	8.3	7.3
Other means	1.8	1.3	.5	-	-	-	.4	.1	.3	-	.3	-	.1	.3	.3
Works at home	30.1	23.8	6.3	.4	.3	.3	1.6	1.3	-	2.8	2.3	.8	2.3	3.6	11.6
Travel Time from Home to Work															
Less than 15 minutes	505.2	398.4	106.9	12.1	8.2	2.7	16.0	52.8	6.7	15.4	63.7	21.8	74.9	147.6	133.1
15 to 29 minutes	636.1	502.0	134.1	15.5	8.8	3.5	20.0	98.7	5.9	22.6	94.1	14.1	123.1	168.3	174.9
30 to 44 minutes	289.5	232.7	56.8	10.2	3.7	1.9	8.4	45.5	3.3	15.3	42.2	9.5	54.6	76.7	81.9
45 to 59 minutes	91.6	75.7	15.9	2.1	1.5	.3	2.1	8.8	.9	3.8	12.5	3.0	12.2	18.2	28.7
1 hour to 1 hour and 29 minutes	46.7	39.1	7.6	.9	.1	.5	2.3	8.0	.5	1.4	4.9	3.3	10.0	9.0	10.9
1 hour 30 minutes or more	12.9	9.8	3.1	.5	-	.2	.7	3.2	-	.7	3.5	1.4	3.4	1.5	.8
Works at home	30.1	23.8	6.3	.4	.3	.3	1.6	1.3	-	2.8	2.3	.8	2.3	3.6	11.6
No fixed place of work	32.3	26.1	6.2	1.1	.1	-	.9	4.3	-	1.9	3.8	1.8	4.9	5.1	11.3
Median	**21**	**21**	**21**	**23**	**20**	**22**	**21**	**23**	**19**	**24**	**22**	**20**	**22**	**20**	**22**
Distance from Home to Work															
Less than 1 mile	82.8	57.0	25.8	1.7	2.1	.3	2.5	12.8	2.2	2.8	12.9	7.4	17.6	22.2	21.4
1 to 4 miles	319.1	252.1	67.0	5.4	2.3	2.4	10.8	44.5	4.0	12.8	38.8	13.8	60.7	91.3	83.1
5 to 9 miles	381.5	297.3	84.2	8.5	4.3	2.3	12.7	61.4	3.6	13.4	50.7	10.4	81.4	91.0	107.2
10 to 19 miles	497.6	403.8	93.8	18.1	8.3	2.7	13.9	67.5	5.2	20.9	71.8	11.9	83.5	142.8	127.4
20 to 29 miles	183.6	149.6	34.0	4.9	3.7	1.0	5.4	19.5	1.6	6.7	28.5	5.4	23.3	50.6	59.7
30 to 49 miles	98.2	81.2	17.0	2.5	1.6	.2	3.0	10.6	.3	2.0	16.8	3.6	10.6	21.5	27.8
50 miles or more	19.2	16.7	2.4	-	-	-	1.1	.5	.3	.7	1.4	.6	1.1	1.9	3.8
Works at home	30.1	23.8	6.3	.4	.3	.3	1.6	1.3	-	2.8	2.3	.8	2.3	3.6	11.6
No fixed place of work	32.3	26.1	6.2	1.1	.1	-	.9	4.3	-	1.9	3.8	1.8	4.9	5.1	11.3
Median	**10**	**11**	**9**	**13**	**13**	**9**	**10**	**9**	**8**	**10**	**11**	**8**	**9**	**10**	**10**
Departure Time to Work															
12:00 a.m. to 2:59 a.m.	5.6	3.2	2.5	.2	-	.5	.6	1.1	-	.3	1.8	.5	1.6	1.6	.4
3:00 a.m. to 5:59 a.m.	142.6	117.6	25.0	2.9	2.0	.6	4.9	25.1	2.1	4.2	18.2	5.4	27.2	36.8	29.1
6:00 a.m. to 6:59 a.m.	282.5	230.5	52.0	6.8	6.9	1.0	7.0	29.4	2.6	8.5	35.8	8.2	40.3	74.7	69.4
7:00 a.m. to 7:29 a.m.	186.7	144.3	42.4	9.6	1.1	1.0	4.1	18.3	2.1	6.8	35.1	4.7	29.1	50.0	54.3
7:30 a.m. to 7:59 a.m.	207.4	160.6	46.8	7.2	3.2	1.4	6.7	22.5	1.5	9.0	31.4	6.5	30.3	58.5	62.8
8:00 a.m. to 8:29 a.m.	155.8	124.6	31.2	3.7	2.7	.1	3.5	18.2	1.8	6.5	21.8	3.6	18.9	45.4	54.6
8:30 a.m. to 8:59 a.m.	91.8	74.0	17.9	2.8	1.5	.5	3.1	8.0	.9	4.5	12.6	1.5	13.2	22.4	36.2
9:00 a.m. to 9:59 a.m.	80.2	63.1	17.1	1.6	.7	.2	1.5	8.8	1.6	4.9	11.2	4.0	12.5	21.2	25.1
10:00 a.m. to 3:59 p.m.	181.9	141.4	40.5	2.9	1.9	.7	8.9	33.5	2.4	7.1	22.5	8.9	42.4	49.1	40.4
4:00 p.m. to 11:59 p.m.	109.6	88.5	21.1	1.4	1.2	1.3	4.0	22.0	1.4	2.1	14.2	5.7	24.6	33.3	21.6
Not reported	200.1	159.8	40.4	3.6	1.4	1.9	7.7	35.7	.8	9.8	22.7	6.7	45.2	37.1	59.4
Householders who worked last week[3]	**908.7**	**684.2**	**224.5**	**26.5**	**13.3**	**5.2**	**28.9**	**129.0**	**10.6**	**24.1**	**146.4**	**37.1**	**161.0**	**232.9**	**253.8**
Principal Means of Transportation to Work Last Week															
Drives self	765.1	588.9	176.2	22.8	10.9	4.3	22.4	96.5	8.0	18.1	121.8	23.6	120.1	199.5	225.1
Carpool	91.2	67.4	23.7	2.2	1.8	.6	3.7	16.0	1.7	2.2	15.4	6.1	21.0	25.1	18.5
2 person	74.4	54.3	20.2	2.0	1.2	.4	2.8	12.1	1.6	1.3	12.8	4.2	15.4	20.5	16.6
3 person	9.7	7.1	2.7	-	.5	.1	.4	2.0	.1	.2	1.9	.6	2.8	3.2	1.1
4+ person	7.0	6.1	.9	.2	-	-	.5	1.9	-	.7	.6	1.4	2.8	1.3	.8
Mass transportation	17.5	7.4	10.1	1.4	-	-	1.1	11.2	.5	1.1	4.2	3.1	13.5	2.4	1.0
Taxicab	1.0	.7	.3	-	-	-	-	.5	-	-	-	-	.5	.5	-
Bicycle or motorcycle	3.1	1.6	1.5	-	-	-	-	.4	-	-	.8	.3	.4	.5	.5
Walks only	13.2	5.6	7.6	-	.3	.3	.8	3.4	.1	.9	2.3	3.3	4.4	2.9	2.6
Other means	1.1	.6	.5	-	-	-	-	.1	.3	-	.3	-	.1	-	.3
Works at home	16.5	11.9	4.5	.2	.3	-	1.0	.8	-	1.8	1.6	.6	.9	2.0	5.9
Travel Time from Home to Work															
Less than 15 minutes	227.4	157.9	69.5	5.6	5.0	1.5	8.4	28.9	3.8	6.4	36.6	14.9	38.5	64.4	61.6
15 to 29 minutes	366.4	278.3	88.1	11.3	4.5	2.3	11.8	57.7	3.5	8.3	63.3	8.2	72.0	99.1	99.2
30 to 44 minutes	180.3	142.7	37.6	6.2	2.2	1.0	3.8	25.9	2.3	4.3	26.3	6.2	30.9	45.6	55.2
45 to 59 minutes	58.1	45.9	12.3	1.4	.9	.3	1.3	6.7	.7	1.5	8.8	2.0	8.9	11.1	17.3
1 hour to 1 hour and 29 minutes	33.2	26.8	6.4	.4	.1	.1	1.8	5.5	.3	.5	3.8	2.7	6.6	6.6	7.8
1 hour 30 minutes or more	7.6	5.8	1.8	.5	-	-	.3	1.1	-	.7	3.1	.6	.9	1.3	.5
Works at home	16.5	11.9	4.5	.2	.3	-	1.0	.8	-	1.8	1.6	.6	.9	2.0	5.9
No fixed place of work	19.2	14.9	4.3	.9	.1	-	.5	2.4	-	.7	3.0	1.8	2.3	2.9	6.4
Median	**23**	**24**	**21**	**24**	**19**	...	**21**	**23**	**21**	**22**	**23**	**19**	**23**	**22**	**23**
Distance from Home to Work															
Less than 1 mile	33.5	16.7	16.8	.9	.9	.3	.8	5.6	1.7	1.7	7.2	4.8	8.2	7.5	7.9
1 to 4 miles	148.5	105.3	43.2	2.0	2.0	1.4	6.8	25.5	1.8	4.9	22.1	8.8	32.1	43.4	38.3
5 to 9 miles	190.6	136.2	54.4	5.1	2.2	1.0	6.4	32.7	2.6	3.7	31.7	6.3	43.5	42.0	56.6
10 to 19 miles	297.6	235.5	62.1	12.4	4.3	1.6	7.6	40.2	3.5	7.0	48.4	7.0	48.8	86.2	78.0
20 to 29 miles	123.0	97.7	25.3	3.6	2.1	.9	3.3	13.6	.6	2.9	19.9	4.5	17.3	33.3	39.8
30 to 49 miles	66.0	54.2	11.8	1.4	1.2	-	1.3	7.6	.1	1.0	11.6	2.6	7.1	14.2	18.3
50 miles or more	13.8	11.8	2.0	-	-	-	1.1	.5	.3	.3	1.0	.6	.7	1.3	2.7
Works at home	16.5	11.9	4.5	.2	.3	-	1.0	.8	-	1.8	1.6	.6	.9	2.0	5.9
No fixed place of work	19.2	14.9	4.3	.9	.1	-	.5	2.4	-	.7	3.0	1.8	2.3	2.9	6.4
Median	**12**	**13**	**9**	**14**	**13**	...	**10**	**10**	**9**	**11**	**12**	**8**	**9**	**12**	**12**

Table 1-5. **Journey to Work—Occupied Units**—Con.

[Numbers in thousands. ... means not applicable or sample too small. - means zero or rounds to zero.]

Characteristics	Total occupied units	Tenure		Housing unit characteristics				Household characteristics					Selected subareas[1]		
		Owner	Renter	New construction 4 yrs	Mobile homes	Physical problems: Severe	Physical problems: Moderate	Black	Hispanic	Elderly (65+)	Moved in past year	Below poverty level	Area one	Area two	Area three
Departure Time to Work															
12:00 a.m. to 2:59 a.m.	4.2	2.3	1.9	.2	-	.5	.6	1.1	-	-	1.3	.5	1.4	.8	.1
3:00 a.m. to 5:59 a.m.	110.9	90.4	20.5	2.8	1.7	.6	3.4	18.7	1.8	2.1	14.7	3.9	21.1	27.0	23.8
6:00 a.m. to 6:59 a.m.	189.8	152.9	36.9	4.9	4.6	.7	4.0	16.2	1.8	4.3	25.5	6.6	25.5	53.7	43.8
7:00 a.m. to 7:29 a.m.	120.3	88.9	31.4	5.6	.6	.6	2.6	10.9	1.5	3.3	25.2	2.9	16.0	33.9	37.1
7:30 a.m. to 7:59 a.m.	116.7	85.7	31.0	4.8	1.6	.8	3.8	11.9	.9	2.0	21.4	4.3	17.1	31.4	38.8
8:00 a.m. to 8:29 a.m.	74.8	55.7	19.2	2.4	.9	.1	1.0	10.2	1.2	3.2	13.5	1.7	9.8	18.6	29.8
8:30 a.m. to 8:59 a.m.	40.4	30.7	9.7	1.5	.9	.1	1.8	4.8	.3	1.9	6.0	1.0	5.9	10.7	16.3
9:00 a.m. to 9:59 a.m.	37.1	25.7	11.4	.1	.4	.2	.6	5.0	.7	1.9	6.1	2.5	7.5	8.9	11.2
10:00 a.m. to 3:59 p.m.	80.2	55.3	24.9	2.1	1.2	.5	4.6	18.9	1.3	1.5	13.8	5.5	22.8	20.5	18.6
4:00 p.m. to 11:59 p.m.	49.5	34.9	14.6	.6	.5	.9	2.7	13.6	.8	.5	9.1	4.0	13.0	13.9	9.5
Not reported	84.7	61.8	22.9	1.5	.7	.1	3.8	17.7	.5	3.4	9.8	4.1	21.0	13.5	24.9

[1]See back cover for details.
[2]Limited to those persons 14 years and older who reported having a job the week prior to interview within the United States.
[3]Limited to householders who reported having a job the week prior to interview within the United States.

Table 1-6. **Mobility—Occupied Units**

[Numbers in thousands. ... means not applicable or sample too small. - means zero or rounds to zero.]

Characteristics	Total occupied units	Tenure		Housing unit characteristics				Household characteristics					Selected subareas[1]		
						Physical problems									
		Owner	Renter	New construction 4 yrs	Mobile homes	Severe	Moderate	Black	Hispanic	Elderly (65+)	Moved in past year	Below poverty level	Area one	Area two	Area three
All persons aged 18 and over	**3 073.6**	**2 381.8**	**691.8**	**65.4**	**39.3**	**27.8**	**114.2**	**557.6**	**35.5**	**520.0**	**365.9**	**343.0**	**731.0**	**774.2**	**758.0**
Location of Previous Residence															
At birth:															
Same state	119.1	93.5	25.6	2.4	.9	1.3	2.6	29.6	1.2	13.7	12.6	13.8	36.9	26.9	37.3
Different state	2 721.4	2 111.1	610.3	59.6	37.2	24.6	106.8	522.0	29.2	434.9	330.7	306.7	651.1	684.8	647.7
Different Nation	233.1	177.2	55.9	3.4	1.1	2.0	4.7	6.0	5.0	71.5	22.7	22.4	43.1	62.4	73.0
Not reported	-	-	-	-	-	-	-	-	-	-	-	-	-	-	-
At age 16:															
Same state	1 288.0	1 012.0	275.9	20.2	11.8	14.7	53.2	264.5	12.5	162.7	131.4	151.6	356.4	314.8	257.5
Different state	1 572.9	1 210.7	362.2	41.8	28.5	11.4	56.7	274.8	19.2	305.6	207.7	169.3	326.3	406.7	432.7
Different Nation	150.6	114.8	35.8	1.9	.1	1.2	3.4	2.9	3.4	43.2	15.5	16.6	26.5	40.8	47.9
Not reported	62.2	44.3	17.9	1.7	.8	.5	.9	15.5	.4	8.5	11.3	5.4	21.9	11.9	19.9
Preferred Residence in 5 years															
Same house/apartment	1 228.5	1 058.3	170.2	30.7	8.8	3.7	33.0	180.8	14.1	343.6	116.1	119.9	239.9	330.1	298.6
Someplace else	1 717.9	1 219.3	498.6	33.1	29.4	22.9	78.5	351.7	19.8	160.3	238.8	211.5	457.0	417.1	414.0
Another home in the area	422.9	275.2	147.7	13.2	12.0	4.3	15.0	57.3	5.8	30.9	66.8	36.8	55.7	99.4	140.2
Outside the area	1 287.5	938.3	349.2	19.9	17.0	18.4	63.5	293.0	14.0	128.3	170.8	173.4	398.4	317.0	271.5
Not reported	7.5	5.8	1.7	-	.3	.1	-	1.5	-	1.1	1.2	1.3	3.0	.7	2.2
Not reported	127.2	104.2	23.0	1.7	1.1	1.3	2.7	25.1	1.6	16.1	11.1	11.5	34.1	27.0	45.4
Likelihood of Living in Same Unit in 5 Years															
Prefers living in same house/apartment	1 228.5	1 058.3	170.2	30.7	8.8	3.7	33.0	180.8	14.1	343.6	116.1	119.9	239.9	330.1	298.6
Very likely	837.7	740.9	96.8	19.3	7.5	2.3	23.2	126.9	10.1	236.7	73.1	84.6	163.6	228.3	198.2
Likely	279.1	235.0	44.1	8.5	.4	.6	5.1	37.8	2.5	78.8	28.6	23.6	53.1	74.6	72.5
Not very likely	53.3	39.8	13.5	1.6	-	.1	2.1	5.1	-	10.0	7.6	3.3	8.1	15.1	13.3
No chance at all	5.4	3.0	2.3	.2	-	-	.1	.9	.2	.2	.4	1.3	1.0	.8	2.5
Don't know	45.6	35.9	9.8	.3	.8	.6	2.3	8.8	1.3	15.7	3.8	5.7	11.7	11.1	8.9
Not reported	7.3	3.7	3.7	.8	-	-	.1	1.3	-	2.1	2.6	1.5	2.3	.3	3.2
Preferred Location in 5 Years															
Prefers Living Outside Area	1 287.5	938.3	349.2	19.9	17.0	18.4	63.5	293.0	14.0	128.3	170.8	173.4	398.4	317.0	271.5
Type of area:															
Large city	169.3	100.4	68.9	2.5	.8	7.0	14.4	104.3	2.4	16.8	28.3	47.9	113.8	20.6	18.1
Suburb near large city	357.1	253.0	104.1	7.3	2.1	4.3	20.2	83.6	5.1	33.2	45.2	43.4	126.3	88.9	67.8
Medium-sized city or its suburbs	163.9	115.4	48.5	2.6	1.3	1.9	6.8	33.2	1.5	14.1	24.7	17.6	42.2	45.4	37.3
Small city	151.0	111.5	39.4	3.3	4.5	.8	6.2	27.9	.2	29.2	15.6	21.4	40.5	38.9	29.6
Town or village	90.1	72.4	17.7	1.6	2.4	.6	2.0	5.1	2.0	10.7	9.4	9.7	16.3	22.0	31.0
Open country but not farm	270.8	217.5	53.3	2.1	5.2	2.8	9.3	25.1	2.5	14.3	36.6	22.5	40.0	81.3	64.6
Farm	50.2	38.2	12.0	-	.8	.5	3.6	7.6	-	4.7	7.1	7.3	11.2	12.9	10.1
Other	16.5	14.9	1.6	.4	-	.4	.6	1.0	.3	2.5	1.9	1.1	3.6	5.1	4.6
Not reported	18.6	14.9	3.7	-	-	-	.4	5.2	-	2.9	2.1	2.6	4.6	1.9	8.5
Location of area:															
Same state	41.6	29.3	12.3	.3	.3	.2	2.2	11.6	-	3.2	6.9	5.5	12.7	6.3	13.5
Different state	1 225.5	894.4	331.0	18.7	16.7	17.6	60.0	275.7	13.5	123.6	160.1	165.9	379.0	306.4	250.7
Different Nation	20.4	14.6	5.8	.8	-	.6	1.2	5.6	.5	1.5	3.8	2.0	6.6	4.4	7.3
Not reported	-	-	-	-	-	-	-	-	-	-	-	-	-	-	-
All householders aged 18 and over	**1 555.3**	**1 105.0**	**450.3**	**36.3**	**22.8**	**16.8**	**65.2**	**307.4**	**19.3**	**306.7**	**223.1**	**230.1**	**407.6**	**379.1**	**375.4**
Location of Previous Residence															
At birth:															
Same state	29.4	19.3	10.1	1.5	.5	.4	.6	7.8	.1	6.3	5.1	4.1	11.2	7.3	7.3
Different state	1 398.5	993.8	404.8	32.7	21.1	15.4	61.9	295.8	15.4	250.1	204.3	209.6	370.4	337.4	330.4
Different Nation	127.4	92.0	35.4	2.1	1.1	1.1	2.8	3.8	3.8	50.4	13.6	16.4	26.0	34.4	37.7
Not reported	-	-	-	-	-	-	-	-	-	-	-	-	-	-	-
At age 16:															
Same state	535.5	367.9	167.6	11.3	6.1	7.2	24.0	114.6	5.7	74.1	81.4	89.6	160.9	128.1	100.0
Different state	914.1	661.1	252.9	22.8	16.2	8.5	38.5	185.0	11.4	196.6	128.4	126.1	220.8	223.2	244.5
Different Nation	84.9	61.7	23.2	1.4	.1	.8	2.3	1.3	2.2	31.6	8.9	12.8	16.5	24.0	26.0
Not reported	20.8	14.3	6.5	.7	.4	.4	.4	6.5	-	4.5	4.3	1.7	9.3	3.7	4.9
Preferred Residence in 5 years															
Same house/apartment	673.6	550.7	122.9	16.4	6.3	2.6	20.2	109.2	7.9	220.9	69.1	86.4	148.3	175.4	164.3
Someplace else	856.4	536.6	319.8	19.1	15.8	13.8	44.6	192.9	11.0	79.4	150.1	141.5	250.3	199.0	202.7
Another home in the area	199.4	108.3	91.1	7.6	6.4	3.1	7.6	30.0	3.5	15.8	40.3	25.5	30.7	46.2	64.3
Outside the area	653.9	426.1	227.8	11.5	9.0	10.6	37.0	161.5	7.6	62.9	109.2	115.2	217.5	152.6	137.6
Not reported	3.1	2.2	.9	-	.3	.1	-	1.3	-	.6	.6	.8	2.2	.1	.8
Not reported	25.4	17.7	7.7	.7	.7	.4	.4	5.4	.3	6.5	3.9	2.3	8.9	4.6	8.4
Likelihood of Living in Same Unit in 5 Years															
Prefers living in same house/apartment	673.6	550.7	122.9	16.4	6.3	2.6	20.2	109.2	7.9	220.9	69.1	86.4	148.3	175.4	164.3
Very likely	464.5	393.8	70.7	10.2	5.2	1.4	14.5	75.4	5.6	151.1	44.2	60.1	99.1	123.6	111.1
Likely	151.9	119.3	32.6	4.5	.3	.6	3.5	24.1	1.6	49.2	16.5	17.3	34.1	38.7	38.7
Not very likely	25.5	16.9	8.7	.9	-	.1	.8	2.8	-	8.4	4.2	2.7	5.7	6.8	6.8
No chance at all	3.4	1.8	1.6	-	-	-	.1	.9	.2	.2	.1	1.1	.9	.6	1.9
Don't know	24.3	17.3	6.9	.3	.8	.5	1.0	5.2	.5	11.1	2.4	3.9	7.4	5.6	3.9
Not reported	4.0	1.6	2.4	.6	-	-	.1	.9	-	.9	1.7	1.2	1.2	-	2.0

Table 1-6. **Mobility—Occupied Units**—Con.

[Numbers in thousands. ... means not applicable or sample too small. - means zero or rounds to zero.]

Characteristics	Total occupied units	Tenure		Housing unit characteristics				Household characteristics					Selected subareas[1]		
		Owner	Renter	New construction 4 yrs	Mobile homes	Physical problems: Severe	Physical problems: Moderate	Black	Hispanic	Elderly (65+)	Moved in past year	Below poverty level	Area one	Area two	Area three
Preferred Location in 5 Years															
Prefers Living Outside Area	653.9	426.1	227.8	11.5	9.0	10.6	37.0	161.5	7.6	62.9	109.2	115.2	217.5	152.6	137.6
Type of area:															
Large city	77.1	32.0	45.1	1.8	.6	3.7	7.7	54.6	1.2	7.6	18.9	30.2	59.7	7.1	7.1
Suburb near large city	175.2	107.1	68.1	4.3	1.2	2.0	10.4	46.1	3.0	14.9	31.1	28.6	65.0	40.1	34.2
Medium-sized city or its suburbs	83.5	53.9	29.5	1.4	.5	1.1	3.4	17.9	.6	8.4	14.8	12.9	23.5	21.4	18.4
Small city	78.5	52.0	26.5	1.9	2.2	.5	4.5	15.2	.2	14.3	9.5	13.4	23.8	18.6	15.6
Town or village	48.0	36.3	11.7	.7	1.6	.3	1.4	3.2	1.1	5.1	5.5	6.6	9.0	10.6	16.7
Open country but not farm	146.7	111.3	35.4	1.1	2.5	2.0	6.7	16.6	1.5	7.0	22.2	15.9	25.7	43.0	35.4
Farm	28.4	19.9	8.5	-	.4	.5	2.5	4.5	-	2.9	4.6	5.1	6.9	7.5	5.7
Other	9.0	7.6	1.5	.2	-	.4	.4	1.0	-	1.2	1.4	1.1	1.9	3.3	1.6
Not reported	7.5	6.0	1.5	-	-	-	.1	2.4	-	1.5	1.3	1.3	2.1	1.0	3.0
Location of area:															
Same state	21.8	13.9	7.9	-	-	.2	1.3	7.0	-	.9	4.8	4.2	8.2	3.2	6.1
Different state	624.0	407.6	216.4	10.9	9.0	10.1	35.0	151.9	7.4	61.1	101.8	109.7	205.6	147.2	129.6
Different Nation	8.2	4.7	3.4	.6	-	.3	.7	2.6	.2	.9	2.5	1.3	3.7	2.3	1.9
Not reported	-	-	-	-	-	-	-	-	-	-	-	-	-	-	-

[1]See back cover for details.

Table 2-4. Neighborhood Quality—Owner Occupied Units

[Numbers in thousands. ... means not applicable or sample too small. - means zero or rounds to zero.]

Characteristics	Total occupied units	Housing unit characteristics: New construction 4 yrs	Housing unit characteristics: Mobile homes	Housing unit characteristics: Physical problems: Severe	Housing unit characteristics: Physical problems: Moderate	Household characteristics: Black	Household characteristics: Hispanic	Household characteristics: Elderly (65+)	Household characteristics: Moved in past year	Household characteristics: Below poverty level	Selected subreas[1]: Area one	Selected subreas[1]: Area two	Selected subreas[1]: Area three
Total	**1 105.3**	**19.8**	**21.0**	**5.1**	**32.3**	**161.0**	**11.3**	**228.2**	**71.1**	**87.3**	**229.4**	**283.1**	**275.5**
Condition Present as a Percent of Total[2]													
Street noise or traffic	38.49	28.16	33.06	63.40	44.29	41.25	41.97	36.64	33.78	47.60	45.08	36.67	31.56
Streets needing repair	26.32	16.48	30.20	46.57	32.02	29.81	36.14	23.76	15.76	29.88	28.50	20.92	23.18
Neighborhood crime	27.23	14.36	20.35	78.66	47.27	49.48	35.74	27.51	17.08	40.69	54.99	21.50	18.69
Littered streets or lots	14.76	10.21	8.73	58.98	32.52	27.58	11.51	15.20	12.75	27.95	28.36	9.45	9.39
Rundown buildings	18.41	6.98	19.05	65.01	32.91	34.07	22.81	16.22	14.38	27.32	36.09	13.17	13.52
Non-residential activities	23.42	19.07	13.59	50.73	44.38	33.55	31.93	21.29	27.85	31.55	32.85	23.23	16.26
Odors, smoke, or gas	7.59	4.93	4.71	28.92	17.97	6.53	12.58	6.69	3.36	7.96	7.16	9.81	5.47
Any condition(s)	70.02	51.99	68.13	96.85	84.63	83.40	84.78	69.09	64.79	79.71	86.49	64.06	59.88
Two or more conditions	42.49	23.76	34.30	80.59	63.13	57.99	56.84	39.17	35.90	56.65	62.68	37.67	30.36
No conditions present	29.52	47.31	31.20	3.15	15.37	15.16	15.22	30.43	34.31	19.92	12.48	35.61	39.79
Not reported	.46	.71	.67	-	-	1.45	-	.48	.90	.36	1.03	.33	.33
Condition Bothersome as a Percent of Total[2]													
Street noise or traffic	20.85	17.50	14.45	39.78	26.66	22.68	21.55	15.53	15.56	22.66	24.99	20.46	16.83
Streets needing repair	17.06	14.17	21.63	19.29	19.34	19.11	22.44	13.19	10.83	16.29	18.56	13.87	16.10
Neighborhood crime	19.79	10.96	14.55	56.88	36.48	35.33	25.39	17.16	12.32	29.67	41.23	15.52	13.72
Littered streets or lots	11.92	4.49	5.17	44.56	27.01	22.09	11.51	10.78	10.91	19.93	23.18	8.03	7.33
Rundown buildings	13.83	4.86	11.87	65.01	26.90	27.00	11.22	9.69	11.44	19.56	27.57	9.89	9.55
Non-residential activities	4.89	1.14	4.13	12.43	7.22	4.31	9.94	3.87	3.86	5.22	5.55	5.32	3.09
Odors, smoke, or gas	5.25	3.35	3.22	28.92	12.57	4.32	6.96	4.17	2.95	4.50	5.71	6.36	3.69
Unsatisfactory police protection	12.62	3.44	8.37	47.99	21.25	25.15	17.63	12.98	8.68	21.03	29.62	6.00	6.73
Unsatisfactory hospitals or clinics	5.53	3.34	9.42	24.61	11.04	9.81	4.05	4.88	6.57	8.68	8.66	4.60	3.05
Unsatisfactory neighborhood shopping	8.43	10.88	18.46	14.30	11.59	16.02	14.83	11.75	4.47	14.43	16.67	4.65	3.82
Unsatisfactory public elementary school	5.85	1.08	.71	17.59	8.86	8.17	-	.14	7.48	7.29	7.93	4.46	4.67
Unsatisfactory public transportation	7.08	-	-	2.90	11.71	20.13	6.71	6.64	2.64	13.96	21.39	5.14	2.66
Any condition(s) bothersome	59.24	43.59	60.00	89.99	75.72	74.15	67.49	53.15	47.99	66.51	78.56	52.26	48.07
Two or more conditions	33.35	16.59	30.49	80.85	53.03	52.24	34.59	26.61	25.90	42.27	56.28	26.78	22.67
Conditions so Objectionable Household Wants to Move as a Percent of Total[2]													
Street noise or traffic	8.36	4.93	7.51	27.01	16.82	11.75	6.56	4.71	5.95	11.61	11.84	6.96	6.78
Streets needing repair	3.78	1.14	6.31	9.54	9.89	5.47	6.70	2.39	1.90	6.63	5.09	3.38	2.67
Neighborhood crime	8.26	2.22	7.46	33.87	16.90	20.10	11.48	5.71	5.24	17.86	23.13	4.44	5.21
Littered streets or lots	5.27	2.22	2.85	37.86	12.88	11.93	4.04	3.65	3.29	11.18	12.75	3.31	2.96
Rundown buildings	6.89	2.07	10.30	51.06	16.90	13.97	1.16	3.58	3.02	10.80	15.25	4.20	4.71
Non-residential activities	2.86	-	2.32	12.43	2.50	3.38	9.94	1.79	2.14	3.38	4.20	2.61	1.40
Odors, smoke, or gas	2.44	1.14	2.51	9.61	5.21	2.44	6.96	1.33	1.21	2.19	3.67	2.24	1.71
Unsatisfactory police protection	3.91	1.08	1.34	34.75	7.35	9.87	4.20	3.29	2.36	8.96	11.63	1.72	2.06
Unsatisfactory hospitals or clinics	.50	-	.68	14.03	2.93	1.94	1.16	.46	.22	2.03	1.17	.68	.15
Unsatisfactory public elementary school	2.90	-	.71	10.34	5.53	5.00	-	-	1.58	5.75	4.97	2.19	2.51
Any condition(s) objectionable	21.18	9.27	21.99	65.01	34.99	33.33	21.89	13.20	12.08	30.92	37.15	16.76	15.58
Two or more conditions	10.85	3.35	11.88	51.06	23.60	21.20	9.55	6.00	5.62	17.60	22.70	8.18	7.19
Incomplete Reporting as a Percent of Total[2]													
Street noise or traffic	.55	.71	.67	-	1.17	1.62	-	.90	.90	.36	1.03	.56	.33
Streets needing repair	.51	.71	.67	-	-	1.62	-	.74	.90	.36	1.03	.43	.33
Neighborhood crime	.67	1.79	.67	-	-	1.65	-	.92	1.62	.78	1.33	.64	.52
Littered streets or lots	.51	.71	.67	-	-	1.62	-	.74	.90	.36	1.03	.43	.33
Rundown buildings	.59	.71	.67	-	-	1.45	-	.75	.90	.36	1.24	.56	.33
Non-residential activities	.55	.71	.67	-	-	1.65	-	.62	.90	.73	1.38	.33	.38
Odors, smoke, or gas	.55	.71	.67	-	-	1.63	-	.54	.90	.54	1.16	.33	.44
Unsatisfactory police protection (includes don't know)	7.64	10.35	6.00	14.26	8.16	9.07	9.98	10.06	11.96	7.90	10.45	6.10	5.74
Unsatisfactory hospitals or clinics (includes don't know)	3.26	1.84	2.48	7.17	2.10	5.09	3.33	5.17	6.25	4.57	6.34	2.21	2.61
Public Elementary School as a Percent of Total													
Households with any children aged 0-16	35.92	51.02	25.31	56.42	50.39	42.59	23.49	3.41	49.75	33.78	29.38	34.87	38.64
Satisfactory public elementary school	31.44	46.62	21.26	56.42	46.19	33.84	17.90	2.46	40.02	30.60	21.15	31.57	35.08
Unsatisfactory public elementary school	-	-	-	-	-	-	-	-	-	-	-	-	-
So bothered they want to move	-	-	-	-	-	-	-	-	-	-	-	-	-
Not reported	-	-	-	-	-	-	-	-	-	-	-	-	-
Not reported or don't know	4.48	4.40	4.05	-	4.20	8.75	5.59	.95	9.73	3.17	8.23	3.30	3.56
Public elementary school less than 1 mile	29.04	28.43	8.60	71.07	41.18	40.30	12.17	2.23	37.45	33.02	30.00	28.90	28.90
Public elementary school 1 mile or more	12.16	23.69	16.71	6.69	18.00	8.63	11.32	1.01	18.67	6.96	5.94	9.59	13.71
Not reported	1.04	-	.71	-	1.08	2.57	-	.33	1.72	1.67	2.04	1.05	.93
Households without children aged 0-16	64.08	48.98	74.69	43.58	49.61	57.41	76.51	96.59	50.25	66.22	70.62	65.13	61.36
Households with children aged 4-16	37.71	37.31	9.92	78.05	54.14	49.04	19.53	3.09	47.45	39.55	35.44	35.51	37.51
Attend public school(K-12)	28.60	33.92	9.92	66.20	40.98	35.26	15.56	2.17	33.06	33.65	22.42	27.32	29.03
Attend private school (K-12)	6.99	1.15	-	3.54	11.02	10.72	-	.62	10.33	3.38	10.69	6.35	6.14
Attend ungraded school, preschool, etc	.64	1.15	-	-	-	.65	-	-	1.92	-	.47	.51	1.12
Does not attend school	.79	1.10	-	8.32	2.14	.91	1.25	-	.86	1.23	.63	.60	.81
Not reported	.69	-	-	-	-	1.50	2.72	.30	1.28	1.31	1.23	.73	.40

Table 2-4. **Neighborhood Quality—Owner Occupied Units**—Con.

[Numbers in thousands. ... means not applicable or sample too small. - means zero or rounds to zero.]

Characteristics	Total occupied units	Housing unit characteristics				Household characteristics					Selected subreas[1]		
		New construction 4 yrs	Mobile homes	Physical problems									
				Severe	Moderate	Black	Hispanic	Elderly (65+)	Moved in past year	Below poverty level	Area one	Area two	Area three
Public Transportation as a Percent of the Total													
With public transportation	64.85	29.59	39.28	87.69	75.09	90.09	49.92	69.46	56.31	79.37	95.84	70.08	46.06
Household uses it at least weekly	7.15	1.14	-	49.94	14.01	28.23	1.16	8.70	3.38	24.11	24.27	4.03	1.38
Satisfactory public transportation	4.71	1.14	-	49.94	6.03	17.06	-	6.15	2.85	17.27	14.06	3.05	1.38
Unsatisfactory public transportation	2.38	-	-	-	7.98	10.94	1.16	2.41	.54	6.84	10.05	.87	-
Not reported	.06	-	-	-	-	.22	-	.14	-	-	.16	.11	-
Household uses it less than weekly	19.23	2.92	12.26	22.70	21.56	32.29	9.22	18.74	17.81	23.92	35.73	21.33	10.79
Satisfactory public transportation	14.30	2.92	12.26	19.80	16.86	23.14	3.66	14.41	14.84	17.23	24.71	16.60	7.39
Unsatisfactory public transportation	4.63	-	-	2.90	3.73	8.97	5.55	4.07	2.11	6.70	11.02	4.27	2.66
Not reported	.30	-	-	-	.97	.18	-	.26	.66	-	-	.26	.75
Household does not use	38.24	25.54	27.01	15.05	39.52	28.91	39.55	41.69	35.12	30.91	35.06	44.54	33.92
Not reported	.24	-	-	-	-	.65	-	.32	-	.42	.78	.18	-
No public transportation	33.96	66.32	58.03	12.31	24.91	8.69	47.69	29.29	39.30	20.27	3.11	28.57	52.50
Not reported	1.19	4.09	2.70	-	-	1.23	2.38	1.25	4.39	.36	1.04	1.35	1.42
Neighborhood Shopping as a Percent of the Total													
Satisfactory neighborhood shopping	90.95	87.46	80.21	85.70	88.41	82.09	81.84	87.37	94.63	85.21	81.82	94.91	95.80
Less than 1 mile	75.00	63.81	58.22	72.83	73.44	75.32	72.01	73.15	74.89	73.21	75.10	84.24	73.42
1 mile or more	15.57	23.65	21.29	12.86	14.52	6.56	9.83	14.15	19.21	11.84	6.57	10.42	21.71
Not reported	.38	-	.70	-	.45	.22	-	.06	.53	.17	.15	.25	.67
Unsatisfactory neighborhood shopping	8.43	10.88	18.46	14.30	11.59	16.02	14.83	11.75	4.47	14.43	16.67	4.65	3.82
Not reported or don't know	.62	1.65	1.33	-	-	1.89	3.33	.88	.90	.36	1.51	.44	.38

[1]See back cover for details.
[2]Figures may not add to 100%, because more than one condition may apply to a unit or conditions are not reported.

Table 2-5. Journey to Work—Owner Occupied Units

[Numbers in thousands. ... means not applicable or sample too small. - means zero or rounds to zero.]

Characteristics	Total occupied units	Housing unit characteristics: New construction 4 yrs	Mobile homes	Physical problems: Severe	Moderate	Household characteristics: Black	Hispanic	Elderly (65+)	Moved in past year	Below poverty level	Selected subareas[1]: Area one	Area two	Area three
All workers[2]	**1 307.6**	**27.7**	**22.1**	**4.4**	**36.1**	**154.9**	**11.7**	**55.1**	**96.2**	**26.8**	**196.6**	**343.5**	**363.2**
Principal Means of Transportation to Work Last Week													
Drives self	1 081.9	24.2	18.3	2.3	27.1	114.9	9.1	44.3	78.8	15.6	142.5	288.9	311.8
Carpool	151.3	3.0	2.8	1.4	6.2	24.7	2.0	5.9	11.9	5.5	32.7	40.7	32.2
2 person	125.7	2.8	2.2	1.4	5.5	20.7	1.9	4.7	9.1	4.0	26.2	32.5	28.7
3 person	15.8	.2	.7	-	.3	2.0	.1	.1	1.8	.2	3.4	6.2	2.5
4+ person	9.8	-	-	-	.3	2.0	-	1.0	1.3	1.3	3.1	2.0	1.0
Mass transportation	19.8	-	-	.3	.7	10.1	.1	2.0	2.2	2.9	13.6	2.7	1.8
Taxicab	1.2	-	-	-	.1	.4	-	.4	-	-	.7	.5	-
Bicycle or motorcycle	6.9	-	-	-	-	-	-	-	.3	-	.1	1.7	2.9
Walks only	21.3	-	.6	-	.3	4.1	.1	1.1	1.6	2.0	5.5	5.6	4.8
Other means	1.3	-	-	-	.4	-	.3	-	-	-	-	.3	.3
Works at home	23.8	.4	.3	.3	1.4	.7	-	1.5	1.4	.6	1.4	3.0	9.5
Travel Time from Home to Work													
Less than 15 minutes	398.4	7.1	7.8	.7	10.9	35.0	4.4	13.1	23.3	9.5	49.6	122.1	105.4
15 to 29 minutes	502.0	9.9	8.7	2.0	14.4	71.0	3.8	19.6	38.8	7.5	86.4	131.6	137.9
30 to 44 minutes	232.7	7.2	3.6	1.0	5.5	32.5	2.8	13.7	21.4	4.7	37.7	60.4	67.7
45 to 59 minutes	75.7	1.5	1.5	-	1.3	5.4	.3	3.8	5.5	.6	8.0	14.7	24.1
1 hour to 1 hour and 29 minutes	39.1	.9	.1	.3	1.5	5.9	.3	1.0	2.2	1.7	7.3	7.4	9.8
1 hour 30 minutes or more	9.8	-	-	-	.4	1.4	-	.7	2.5	.7	2.1	.7	.6
Works at home	23.8	.4	.3	.3	1.4	.7	-	1.5	1.4	.6	1.4	3.0	9.5
No fixed place of work	26.1	.7	.1	-	.7	3.0	-	1.7	1.2	1.3	4.1	3.5	8.3
Median	**21**	**24**	**20**	**...**	**21**	**23**	**20**	**24**	**24**	**20**	**22**	**20**	**22**
Distance from Home to Work													
Less than 1 mile	57.0	.8	2.1	-	1.4	7.4	1.6	2.2	4.7	2.6	8.6	16.9	15.0
1 to 4 miles	252.1	2.8	2.3	.7	6.7	29.6	2.2	10.1	14.8	7.0	42.0	75.0	66.7
5 to 9 miles	297.3	4.7	3.9	1.6	9.1	41.6	2.4	12.1	16.6	4.2	52.9	73.8	84.6
10 to 19 miles	403.8	13.1	8.1	1.3	10.3	50.6	3.9	19.2	33.0	7.0	62.7	113.9	102.1
20 to 29 miles	149.6	3.2	3.7	.5	3.8	14.4	1.3	5.7	15.1	2.2	17.8	38.2	49.4
30 to 49 miles	81.2	1.9	1.5	-	2.3	7.1	-	2.0	8.9	1.4	6.1	17.7	24.6
50 miles or more	16.7	-	-	-	.5	.4	.3	.7	.5	.3	1.1	1.6	3.1
Works at home	23.8	.4	.3	.3	1.4	.7	-	1.5	1.4	.6	1.4	3.0	9.5
No fixed place of work	26.1	.7	.1	-	.7	3.0	-	1.7	1.2	1.3	4.1	3.5	8.3
Median	**11**	**14**	**13**	**...**	**10**	**10**	**9**	**11**	**13**	**8**	**9**	**10**	**11**
Departure Time to Work													
12:00 a.m. to 2:59 a.m.	3.2	.2	-	.3	.6	.7	-	.3	.8	.4	.9	1.0	.1
3:00 a.m. to 5:59 a.m.	117.6	2.0	2.0	.1	3.0	20.0	1.7	4.1	10.5	3.7	20.4	31.1	23.9
6:00 a.m. to 6:59 a.m.	230.5	5.7	6.6	-	4.6	20.0	1.4	7.7	15.4	4.9	27.6	60.8	57.7
7:00 a.m. to 7:29 a.m.	144.3	4.4	1.1	.8	3.0	10.4	2.0	5.9	15.6	2.0	17.4	36.8	44.4
7:30 a.m. to 7:59 a.m.	160.6	4.0	3.0	.6	4.8	13.9	.9	8.0	11.8	2.7	20.1	46.1	48.9
8:00 a.m. to 8:29 a.m.	124.6	2.1	2.7	-	2.8	11.1	1.4	5.7	7.9	1.2	10.7	39.3	42.8
8:30 a.m. to 8:59 a.m.	74.0	2.6	1.5	-	1.4	5.6	.3	3.4	5.2	.7	9.2	19.1	29.0
9:00 a.m. to 9:59 a.m.	63.1	.9	.7	-	1.0	6.1	1.1	4.4	4.7	2.2	9.2	16.7	19.6
10:00 a.m. to 3:59 p.m.	141.4	2.1	1.9	.4	6.0	23.9	1.4	6.0	6.4	3.4	28.9	37.5	31.2
4:00 p.m. to 11:59 p.m.	88.5	1.1	1.1	.3	2.6	17.1	1.4	1.6	6.2	2.5	19.0	26.4	17.7
Not reported	159.8	2.6	1.4	1.9	6.3	26.1	.1	8.0	11.8	3.1	33.4	28.8	47.8
Householders who worked last week[3]	**684.2**	**15.8**	**12.6**	**1.7**	**18.3**	**81.7**	**7.0**	**19.4**	**57.8**	**16.4**	**99.5**	**176.4**	**194.9**
Principal Means of Transportation to Work Last Week													
Drives self	588.9	14.2	10.4	1.7	15.0	66.0	5.6	14.9	49.9	10.7	78.5	152.1	174.4
Carpool	67.4	1.4	1.6	-	2.2	11.1	.9	1.9	5.6	3.2	13.5	19.3	13.2
2 person	54.3	1.4	1.1	-	1.7	8.7	.9	1.2	4.2	2.0	9.9	15.4	11.6
3 person	7.1	-	.5	-	.1	1.1	-	-	.8	.2	1.2	2.9	.9
4+ person	6.1	-	-	-	.3	1.4	-	.7	.6	1.0	2.4	1.0	.7
Mass transportation	7.4	-	-	-	.1	3.1	.1	1.0	.9	.7	5.0	1.4	.7
Taxicab	.7	-	-	-	-	.4	-	-	-	-	.4	.4	-
Bicycle or motorcycle	1.6	-	-	-	-	-	-	-	-	-	.1	.3	.3
Walks only	5.6	-	.3	-	-	.9	.1	.7	.5	1.2	1.6	1.3	1.5
Other means	.6	-	-	-	-	-	.3	-	-	-	-	-	.3
Works at home	11.9	.2	.3	-	1.0	.4	-	.9	.9	.6	.4	1.7	4.5
Travel Time from Home to Work													
Less than 15 minutes	157.9	2.9	4.7	.4	4.6	16.6	2.5	4.9	10.8	6.0	21.3	48.7	43.1
15 to 29 minutes	278.3	6.6	4.4	1.2	8.3	38.3	2.0	7.3	26.0	3.9	45.6	75.7	76.9
30 to 44 minutes	142.7	4.3	2.1	.1	2.2	17.7	1.9	3.2	11.5	2.8	20.1	34.8	45.0
45 to 59 minutes	45.9	.8	.9	-	.7	3.8	.3	1.5	4.1	-	5.4	8.0	14.0
1 hour to 1 hour and 29 minutes	26.8	.4	.1	-	1.2	3.8	.3	.3	1.2	1.4	4.9	5.1	6.6
1 hour 30 minutes or more	5.8	-	-	-	-	-	-	.7	2.5	.3	.3	.7	.3
Works at home	11.9	.2	.3	-	1.0	.4	-	.9	.9	.6	.4	1.7	4.5
No fixed place of work	14.9	.5	.1	-	.3	1.1	-	.6	.8	1.3	1.5	1.8	4.5
Median	**24**	**25**	**19**	**...**	**22**	**24**	**22**	**23**	**24**	**19**	**24**	**22**	**24**
Distance from Home to Work													
Less than 1 mile	16.7	-	.9	-	-	1.8	1.1	1.4	1.3	1.6	1.9	4.5	4.1
1 to 4 miles	105.3	.8	2.0	.4	4.0	15.1	.9	3.3	7.6	3.9	19.0	32.9	28.3
5 to 9 miles	136.2	2.6	1.8	.4	4.0	19.4	1.7	3.2	9.1	2.1	24.7	32.2	41.8
10 to 19 miles	235.5	8.4	4.2	.6	5.6	28.6	2.6	6.4	21.9	3.7	34.2	67.1	61.4
20 to 29 miles	97.7	2.1	2.1	.3	2.0	9.9	.3	2.2	9.6	1.8	12.8	24.0	32.3
30 to 49 miles	54.2	1.3	1.0	-	.9	5.1	-	1.0	6.2	1.0	4.3	11.4	15.9
50 miles or more	11.8	-	-	-	.5	.4	.3	.3	.5	.3	.7	1.0	2.0
Works at home	11.9	.2	.3	-	1.0	.4	-	.9	.9	.6	.4	1.7	4.5
No fixed place of work	14.9	.5	.1	-	.3	1.1	-	.6	.8	1.3	1.5	1.8	4.5
Median	**13**	**15**	**13**	**...**	**11**	**11**	**9**	**12**	**15**	**9**	**11**	**13**	**13**

Table 2-5. **Journey to Work—Owner Occupied Units**—Con.

[Numbers in thousands. ... means not applicable or sample too small. - means zero or rounds to zero.]

Characteristics	Total occupied units	Housing unit characteristics				Household characteristics					Selected subareas[1]		
		New construction 4 yrs	Mobile homes	Physical problems									
				Severe	Moderate	Black	Hispanic	Elderly (65+)	Moved in past year	Below poverty level	Area one	Area two	Area three
Departure Time to Work													
12:00 a.m. to 2:59 a.m.	2.3	.2	-	.3	.6	.7	-	-	.3	.4	.7	.7	-
3:00 a.m. to 5:59 a.m.	90.4	2.0	1.7	.1	1.8	14.6	1.3	2.1	8.8	2.6	15.2	22.4	19.5
6:00 a.m. to 6:59 a.m.	152.9	3.8	4.3	-	2.1	9.1	1.0	3.7	11.0	3.6	15.8	43.2	35.9
7:00 a.m. to 7:29 a.m.	88.9	2.1	.6	.3	2.1	5.2	1.5	2.6	10.6	1.0	7.7	23.8	29.8
7:30 a.m. to 7:59 a.m.	85.7	2.4	1.4	.3	2.1	6.6	.3	1.3	8.3	1.4	10.2	23.9	29.1
8:00 a.m. to 8:29 a.m.	55.7	1.3	.9	-	.8	5.3	.8	2.8	5.3	.5	4.4	15.0	22.9
8:30 a.m. to 8:59 a.m.	30.7	1.3	.9	-	1.0	3.0	-	1.3	1.9	.4	3.4	8.7	12.8
9:00 a.m. to 9:59 a.m.	25.7	.1	.4	-	.3	3.1	.3	1.7	2.1	1.6	4.9	6.3	7.4
10:00 a.m. to 3:59 p.m.	55.3	1.3	1.2	.4	2.2	11.9	.9	1.2	2.5	2.2	13.6	13.3	13.3
4:00 p.m. to 11:59 p.m.	34.9	.4	.4	.1	2.0	10.4	.8	.4	3.4	1.4	9.1	9.0	6.4
Not reported	61.8	.8	.7	.1	3.4	11.8	.1	2.4	3.7	1.3	14.3	10.1	17.9

[1]See back cover for details.
[2]Limited to those persons 14 years and older who reported having a job the week prior to interview within the United States.
[3]Limited to householders who reported having a job the week prior to interview within the United States.

Table 2-6. **Mobility—Owner Occupied Units**

[Numbers in thousands. ... means not applicable or sample too small. - means zero or rounds to zero.]

Characteristics	Total occupied units	Housing unit characteristics: New construction 4 yrs	Mobile homes	Physical problems: Severe	Moderate	Household characteristics: Black	Hispanic	Elderly (65+)	Moved in past year	Below poverty level	Selected subareas[1]: Area one	Area two	Area three
All persons aged 18 and over	**2 381.8**	**39.9**	**36.5**	**12.2**	**67.8**	**346.3**	**23.4**	**418.6**	**135.0**	**152.4**	**474.8**	**617.7**	**599.7**
Location of Previous Residence													
At birth:													
Same state	93.5	.5	.1	1.1	1.7	22.2	.3	11.3	5.2	6.8	27.4	21.1	29.0
Different state	2 111.1	37.5	35.2	10.0	63.1	321.8	20.3	354.0	121.0	133.4	420.7	548.5	515.7
Different Nation	177.2	1.9	1.1	1.1	3.0	2.3	2.7	53.3	8.8	12.1	26.7	48.2	55.0
Not reported	-	-	-	-	-	-	-	-	-	-	-	-	-
At age 16:													
Same state	1 012.0	11.1	11.3	7.7	34.3	164.8	8.7	142.0	41.6	66.7	239.9	254.6	209.1
Different state	1 210.7	27.4	25.1	3.3	31.3	168.8	13.0	236.7	82.5	74.2	203.4	323.8	339.2
Different Nation	114.8	1.0	.1	.8	1.8	.8	1.7	32.6	6.5	9.0	16.1	30.2	39.0
Not reported	44.3	.5	-	.4	.3	11.8	-	7.2	4.4	2.5	15.4	9.2	12.5
Preferred Residence in 5 years													
Same house/apartment	1 058.3	24.7	8.8	2.2	27.1	134.4	11.9	277.4	73.4	74.8	178.9	290.6	259.6
Someplace else	1 219.3	14.7	27.4	8.9	38.9	191.6	10.7	127.4	56.6	71.2	269.4	304.4	303.5
Another home in the area	275.2	6.3	10.3	.4	6.2	27.8	1.9	18.4	17.2	9.0	25.9	60.4	95.9
Outside the area	938.3	8.4	16.8	8.5	32.7	163.1	8.7	108.3	39.1	61.2	241.3	243.7	205.9
Not reported	5.8	-	.3	-	-	.7	-	.7	.3	1.0	2.1	.3	1.8
Not reported	104.2	.5	.3	1.1	1.8	20.2	.8	13.7	5.0	6.3	26.5	22.8	36.6
Likelihood of Living in Same Unit in 5 Years													
Prefers living in same house/apartment	1 058.3	24.7	8.8	2.2	27.1	134.4	11.9	277.4	73.4	74.8	178.9	290.6	259.6
Very likely	740.9	17.5	7.5	1.7	19.8	99.4	8.9	193.8	52.2	56.7	129.1	205.2	177.4
Likely	235.0	6.2	.4	.3	3.7	25.8	1.7	63.6	17.5	11.5	36.6	63.6	62.5
Not very likely	39.8	.5	-	-	1.6	2.7	-	7.0	2.0	1.4	3.9	11.7	9.7
No chance at all	3.0	.2	-	-	-	.4	-	-	.2	.8	-	.4	2.0
Don't know	35.9	.3	.8	.2	2.0	6.2	1.2	12.0	.5	4.0	8.6	9.6	6.3
Not reported	3.7	-	-	-	-	-	-	1.0	1.0	.4	.7	.1	1.7
Preferred Location in 5 Years													
Prefers Living Outside Area	938.3	8.4	16.8	8.5	32.7	163.1	8.7	108.3	39.1	61.2	241.3	243.7	205.9
Type of area:													
Large city	100.4	-	.8	3.6	6.1	50.1	1.0	12.5	4.6	11.3	59.7	14.1	12.2
Suburb near large city	253.0	3.7	2.0	1.6	12.1	51.5	3.3	27.1	9.7	15.0	78.8	66.7	46.6
Medium-sized city or its suburbs	115.4	1.5	1.3	.7	2.6	17.3	1.0	11.6	4.0	6.3	23.5	33.7	27.9
Small city	111.5	.7	4.5	-	3.1	15.5	-	25.6	2.3	7.2	24.5	29.9	22.3
Town or village	72.4	1.0	2.3	.6	.3	2.7	1.3	9.3	1.8	4.9	12.3	16.1	25.0
Open country but not farm	217.5	1.1	5.2	1.5	5.9	15.7	1.8	13.2	11.7	11.4	28.6	65.5	54.3
Farm	38.2	-	.8	.4	2.1	6.0	-	4.0	3.4	4.1	8.2	10.7	6.9
Other	14.9	.4	-	-	.4	.3	.3	2.4	.7	.4	2.7	5.1	4.0
Not reported	14.9	-	-	-	-	4.1	-	2.5	1.0	.7	3.1	1.8	6.7
Location of area:													
Same state	29.3	.3	.3	-	.9	5.1	-	2.6	1.1	.8	6.4	4.8	10.2
Different state	894.4	7.9	16.5	7.9	31.1	154.9	8.4	104.3	36.6	59.4	231.3	235.5	189.5
Different Nation	14.6	.1	-	.6	.6	3.1	.3	1.4	1.5	1.1	3.6	3.4	6.2
Not reported	-	-	-	-	-	-	-	-	-	-	-	-	-
All householders aged 18 and over	**1 105.0**	**19.6**	**21.0**	**5.1**	**32.3**	**160.7**	**11.3**	**228.2**	**71.1**	**87.3**	**229.4**	**282.7**	**275.5**
Location of Previous Residence													
At birth:													
Same state	19.3	.1	.1	.4	-	3.8	-	4.4	1.6	.8	6.1	5.4	4.6
Different state	993.8	18.4	19.7	4.4	30.4	155.3	9.3	187.5	64.9	77.6	207.1	252.1	245.7
Different Nation	92.0	1.2	1.1	.3	1.9	1.6	2.1	36.2	4.5	8.8	16.3	25.2	25.2
Not reported	-	-	-	-	-	-	-	-	-	-	-	-	-
At age 16:													
Same state	367.9	5.4	5.6	2.6	10.8	53.6	3.1	60.0	22.5	31.6	87.7	91.6	72.3
Different state	661.1	13.5	15.3	1.8	19.9	102.6	7.2	142.7	44.5	48.1	125.4	170.4	182.0
Different Nation	61.7	.8	.1	.3	1.5	.2	1.0	21.9	2.9	6.8	10.3	17.6	18.7
Not reported	14.3	.1	-	.4	-	4.4	-	3.6	1.1	.7	6.0	3.1	2.5
Preferred Residence in 5 years													
Same house/apartment	550.7	12.3	6.3	1.4	15.8	74.2	6.0	166.2	39.4	49.5	103.6	148.1	136.2
Someplace else	536.6	7.4	14.3	3.3	16.4	82.8	5.0	57.1	30.2	36.8	120.4	130.9	133.6
Another home in the area	108.3	3.0	5.3	-	2.2	10.5	.8	7.3	8.7	5.1	10.0	22.6	37.3
Outside the area	426.1	4.4	8.8	3.3	14.2	71.7	4.2	49.6	21.2	31.2	109.1	108.2	95.6
Not reported	2.2	-	.3	-	-	.7	-	.3	.3	.5	1.4	.1	.6
Not reported	17.7	.1	.3	.4	-	3.7	.3	4.9	1.5	1.0	5.4	3.8	5.6
Likelihood of Living in Same Unit in 5 Years													
Prefers living in same house/apartment	550.7	12.3	6.3	1.4	15.8	74.2	6.0	166.2	39.4	49.5	103.6	148.1	136.2
Very likely	393.8	8.6	5.2	.9	11.9	55.5	4.8	115.7	28.7	36.6	74.4	107.7	95.0
Likely	119.3	2.9	.3	.3	2.4	13.8	.9	36.9	9.0	7.8	20.7	31.1	32.0
Not very likely	16.9	.5	-	-	.7	1.2	-	5.8	.9	1.3	3.0	4.7	4.2
No chance at all	1.8	-	-	-	-	.4	-	-	-	.8	-	.1	1.7
Don't know	17.3	.3	.8	.2	.9	3.4	.3	7.7	.1	2.6	5.4	4.5	2.1
Not reported	1.6	-	-	-	-	-	-	-	.7	.4	-	-	1.3

Table 2-6. **Mobility—Owner Occupied Units**—Con.

[Numbers in thousands. ... means not applicable or sample too small. - means zero or rounds to zero.]

Characteristics	Total occupied units	Housing unit characteristics				Household characteristics					Selected subareas[1]		
		New construction 4 yrs	Mobile homes	Physical problems									
				Severe	Moderate	Black	Hispanic	Elderly (65+)	Moved in past year	Below poverty level	Area one	Area two	Area three
Preferred Location In 5 Years													
Prefers Living Outside Area	426.1	4.4	8.8	3.3	14.2	71.7	4.2	49.6	21.2	31.2	109.1	108.2	95.6
Type of area:													
Large city	32.0	-	.6	1.1	1.2	18.5	.3	4.6	2.2	4.6	22.6	4.3	2.8
Suburb near large city	107.1	1.9	1.1	.3	4.6	22.4	1.9	11.1	6.8	6.8	33.6	25.1	20.2
Medium-sized city or its suburbs	53.9	.9	.5	.4	.8	7.6	.3	6.8	1.9	3.2	11.1	15.0	12.6
Small city	52.0	.7	2.2	-	2.3	7.4	-	11.8	.9	3.6	12.3	13.4	11.0
Town or village	36.3	.5	1.5	.3	.1	1.6	.7	4.3	.6	2.9	6.2	6.8	12.8
Open country but not farm	111.3	.3	2.5	.8	3.8	9.0	1.0	6.2	5.6	6.9	16.5	33.2	29.0
Farm	19.9	-	.4	.4	1.3	3.1	-	2.4	2.0	2.5	4.5	6.1	3.7
Other	7.6	.2	-	-	.2	.3	-	1.0	.4	.4	1.0	3.3	1.2
Not reported	6.0	-	-	-	-	1.7	-	1.2	.7	.4	1.4	1.0	2.3
Location of area:													
Same state	13.9	-	-	-	.5	2.8	-	.6	.6	.8	4.1	2.3	3.9
Different state	407.6	4.2	8.8	3.0	13.5	67.8	4.2	48.2	19.7	29.7	103.2	104.2	90.5
Different Nation	4.7	.1	-	.3	.3	1.0	-	.7	.8	.7	1.8	1.7	1.2
Not reported	-	-	-	-	-	-	-	-	-	-	-	-	-

[1]See back cover for details.

Table 3-4. Neighborhood Quality—Renter Occupied Units

[Numbers in thousands. ... means not applicable or sample too small. - means zero or rounds to zero.]

Characteristics	Total occupied units	Housing unit characteristics: New construction 4 yrs	Mobile homes	Physical problems: Severe	Moderate	Household characteristics: Black	Hispanic	Elderly (65+)	Moved in past year	Below poverty level	Selected subareas[1]: Area one	Area two	Area three
Total	**450.5**	**16.4**	**1.8**	**11.7**	**33.0**	**146.7**	**8.0**	**78.6**	**152.2**	**143.0**	**178.1**	**96.3**	**100.0**
Condition Present as a Percent of Total[2]													
Street noise or traffic	50.35	45.37	47.15	59.45	61.80	55.43	52.14	41.11	49.33	54.86	58.48	46.84	42.23
Streets needing repair	28.49	22.12	11.02	50.96	42.63	33.63	25.13	19.98	29.64	34.42	34.13	23.01	22.53
Neighborhood crime	37.86	37.52	60.94	70.01	57.02	54.78	49.25	32.44	31.79	50.73	59.49	25.60	22.72
Littered streets or lots	24.21	13.41	28.59	49.41	46.89	37.21	30.07	13.32	22.59	37.32	40.07	15.40	12.72
Rundown buildings	26.96	21.20	21.05	56.72	51.75	41.78	30.25	15.00	27.26	41.63	46.09	14.54	11.34
Non-residential activities	43.18	42.50	-	34.24	50.53	44.44	31.38	36.01	43.68	44.73	48.03	41.46	34.19
Odors, smoke, or gas	11.14	10.97	18.56	21.31	20.42	10.41	26.08	6.77	9.20	15.09	13.27	11.79	6.13
Any condition(s)	80.67	77.71	87.04	87.75	92.48	87.41	77.98	69.38	79.45	86.76	89.64	73.04	71.57
Two or more conditions	58.63	52.10	58.17	80.11	80.86	69.83	62.38	43.86	56.44	69.12	73.98	50.49	43.76
No conditions present	19.11	22.29	12.96	12.25	7.52	12.59	22.02	30.21	20.30	13.24	10.36	26.70	27.69
Not reported	.22	-	-	-	-	-	-	.41	.25	-	-	.25	.74
Condition Bothersome as a Percent of Total[2]													
Street noise or traffic	23.81	14.51	21.05	30.63	33.09	25.00	31.63	11.20	23.60	27.79	26.50	24.68	18.86
Streets needing repair	18.26	12.77	-	35.81	32.89	19.37	21.60	9.22	18.67	20.80	20.97	16.94	14.92
Neighborhood crime	29.12	29.03	60.94	59.43	46.33	42.23	47.67	18.77	25.32	41.41	46.68	20.05	17.06
Littered streets or lots	18.73	6.19	21.05	41.70	38.09	28.30	19.85	9.66	17.43	29.27	30.96	12.11	10.54
Rundown buildings	19.76	12.59	21.05	48.98	43.48	32.46	17.78	8.81	19.22	31.70	35.53	10.72	8.70
Non-residential activities	5.52	7.22	-	9.07	5.15	4.77	3.37	3.94	4.98	4.71	5.64	6.62	3.78
Odors, smoke, or gas	7.27	4.53	-	17.82	14.53	6.52	17.11	3.01	5.82	9.48	8.13	9.86	3.92
Unsatisfactory police protection	17.57	8.95	32.08	35.07	33.94	29.48	27.78	9.00	15.27	24.89	31.39	10.38	6.18
Unsatisfactory hospitals or clinics	7.04	11.40	-	16.63	10.69	10.03	8.63	3.59	6.25	9.34	9.07	7.38	3.64
Unsatisfactory neighborhood shopping	9.66	14.56	39.61	18.33	17.05	15.25	14.10	10.94	9.04	13.06	15.73	8.59	2.43
Unsatisfactory public elementary school	4.91	-	-	15.80	6.81	6.01	8.14	-	4.31	7.55	6.73	5.12	2.81
Unsatisfactory public transportation	11.89	9.25	21.05	17.93	18.35	24.30	20.60	10.51	8.55	16.77	24.50	4.57	3.85
Any condition(s) bothersome	64.41	59.51	79.50	87.99	81.75	77.18	74.99	46.50	63.31	76.76	79.90	57.50	48.63
Two or more conditions	41.50	29.82	32.08	73.16	65.82	57.73	51.47	22.08	37.85	54.90	61.45	33.14	23.68
Conditions so Objectionable Household Wants to Move as a Percent of Total[2]													
Street noise or traffic	12.45	6.39	21.05	21.47	20.84	15.03	9.03	3.54	12.24	16.65	15.05	11.87	9.02
Streets needing repair	6.66	-	-	26.94	14.88	8.21	7.79	1.72	6.50	8.11	8.87	6.69	4.33
Neighborhood crime	18.27	9.84	49.92	43.78	39.01	28.11	37.03	7.58	15.09	29.27	32.17	11.22	8.31
Littered streets or lots	11.59	6.19	21.05	33.59	26.56	20.68	17.88	4.29	10.48	20.06	20.79	6.20	5.02
Rundown buildings	13.11	7.07	21.05	39.83	30.36	23.38	11.52	5.60	13.14	21.88	24.19	6.74	4.89
Non-residential activities	3.23	5.84	-	7.55	3.51	3.06	3.37	.93	2.97	2.75	3.11	4.20	1.94
Odors, smoke, or gas	4.49	2.76	-	13.78	10.89	4.49	12.64	.99	3.87	5.36	5.22	5.83	2.28
Unsatisfactory police protection	7.96	-	21.05	24.67	21.04	13.92	7.80	3.10	7.49	12.09	14.74	4.35	3.40
Unsatisfactory hospitals or clinics	1.67	-	-	8.80	3.77	3.65	-	.19	1.50	3.48	2.84	1.44	.50
Unsatisfactory public elementary school	3.62	-	-	11.96	4.49	4.43	8.14	-	3.30	6.06	5.43	2.48	2.44
Any condition(s) objectionable	32.37	19.90	49.92	65.08	55.79	42.36	43.91	13.58	30.99	44.68	45.48	26.55	20.43
Two or more conditions	20.77	12.03	21.05	53.93	40.14	30.35	27.11	6.49	19.02	30.75	31.82	16.19	11.57
Incomplete Reporting as a Percent of Total[2]													
Street noise or traffic	.28	-	-	-	-	.10	-	.78	.35	-	.08	.40	.74
Streets needing repair	.53	-	-	-	.50	.43	-	.92	.61	.34	.65	.25	.99
Neighborhood crime	.92	-	-	-	.50	.54	-	.41	1.48	.58	.69	1.82	1.03
Littered streets or lots	.41	-	-	-	-	.24	-	.41	.83	-	.41	.41	.74
Rundown buildings	.44	-	-	-	.54	.22	-	1.00	.62	-	.40	.25	.74
Non-residential activities	.57	-	-	-	.44	.21	-	1.38	.79	.52	.57	.40	1.17
Odors, smoke, or gas	.41	-	-	-	.45	.22	-	.41	.60	.23	.21	.75	.74
Unsatisfactory police protection (includes don't know)	11.46	7.16	-	13.56	9.02	10.33	16.78	15.05	13.22	10.24	10.57	9.82	12.45
Unsatisfactory hospitals or clinics (includes don't know)	5.94	3.63	-	6.93	5.17	5.06	5.19	4.10	9.42	5.12	5.27	7.28	5.03
Public Elementary School as a Percent of Total													
Households with any children aged 0-16	32.41	21.99	50.64	40.31	43.72	41.68	54.72	2.19	34.94	46.74	35.96	34.12	23.99
Satisfactory public elementary school	25.44	17.46	50.64	32.98	37.29	33.67	38.38	1.64	24.46	38.88	28.17	25.25	19.43
Unsatisfactory public elementary school	-	-	-	-	-	-	-	-	-	-	-	-	-
So bothered they want to move	-	-	-	-	-	-	-	-	-	-	-	-	-
Not reported	-	-	-	-	-	-	-	-	-	-	-	-	-
Not reported or don't know	6.97	4.53	-	7.33	6.43	8.01	16.34	.54	10.47	7.86	7.79	8.87	4.56
Public elementary school less than 1 mile	27.69	15.89	21.05	49.96	41.19	40.16	32.38	1.65	28.66	43.12	36.65	28.50	17.73
Public elementary school 1 mile or more	8.00	6.10	29.58	7.59	8.15	6.50	25.58	.17	8.00	9.96	5.37	7.04	8.29
Not reported	1.88	-	-	1.52	1.68	1.42	5.61	.36	2.78	1.83	1.16	3.97	.87
Households without children aged 0-16	67.59	78.01	49.36	59.69	56.28	58.32	45.28	97.81	65.06	53.26	64.04	65.88	76.01
Households with children aged 4-16	29.08	17.63	50.64	51.85	41.76	41.53	48.35	1.82	27.55	44.36	34.80	30.87	19.74
Attend public school(K-12)	23.77	13.96	39.61	44.42	34.17	35.26	40.19	1.82	22.16	38.74	29.12	23.40	16.23
Attend private school (K-12)	2.19	-	-	5.99	2.67	2.77	6.18	-	1.56	1.87	2.90	2.96	.58
Attend ungraded school, preschool, etc	.87	2.76	-	-	2.65	1.28	-	-	.89	.67	.99	.96	.89
Does not attend school	1.47	.91	11.02	-	.92	1.18	1.98	-	1.99	2.11	1.01	2.05	1.45
Not reported	.79	-	-	1.44	1.35	1.06	-	-	.95	.96	.79	1.50	.58

Table 3-4. **Neighborhood Quality—Renter Occupied Units**—Con.

[Numbers in thousands. ... means not applicable or sample too small. - means zero or rounds to zero.]

Characteristics	Total occupied units	Housing unit characteristics				Household characteristics					Selected subareas[1]		
		New construction 4 yrs	Mobile homes	Physical problems									
				Severe	Moderate	Black	Hispanic	Elderly (65+)	Moved in past year	Below poverty level	Area one	Area two	Area three
Public Transportation as a Percent of the Total													
With public transportation	78.78	71.18	81.44	84.39	83.55	95.48	82.37	81.54	75.63	89.40	97.92	74.53	58.89
Household uses it at least weekly	19.66	15.51	-	29.32	32.15	43.02	33.28	19.06	17.99	35.81	39.65	10.39	3.36
Satisfactory public transportation	13.72	9.99	-	19.15	23.17	28.42	18.76	13.78	13.86	25.50	25.94	8.81	2.83
Unsatisfactory public transportation	5.85	5.53	-	10.17	8.97	14.33	14.52	5.29	3.87	10.31	13.49	1.58	.53
Not reported	.09	-	-	-	-	.26	-	-	.27	-	.23	-	-
Household uses it less than weekly	26.46	15.00	28.92	37.90	34.10	35.12	33.82	26.64	23.93	32.30	37.52	23.76	15.78
Satisfactory public transportation	20.00	8.52	7.87	30.14	24.69	25.13	26.05	20.76	18.80	25.84	26.22	20.40	12.19
Unsatisfactory public transportation	5.88	3.72	21.05	7.76	8.96	9.76	6.08	5.06	4.39	6.16	10.76	2.84	3.19
Not reported	.58	2.76	-	-	.45	.22	1.69	.81	.74	.30	.54	.52	.40
Household does not use	32.29	40.66	52.52	17.17	16.88	16.94	15.26	35.67	33.21	20.44	20.33	40.24	39.62
Not reported	.37	-	-	-	.42	.41	-	.17	.50	.85	.42	.14	.13
No public transportation	19.39	22.45	18.56	15.61	16.45	4.16	14.15	17.47	21.39	9.83	1.70	24.10	36.79
Not reported	1.83	6.37	-	-	-	.36	3.49	.99	2.98	.77	.38	1.37	4.32
Neighborhood Shopping as a Percent of the Total													
Satisfactory neighborhood shopping	89.63	85.44	60.39	80.41	82.95	83.90	85.90	88.04	89.96	86.35	83.12	91.01	96.97
Less than 1 mile	81.18	80.86	49.36	70.52	75.86	77.91	68.82	79.60	81.93	78.54	77.76	82.87	87.70
1 mile or more	8.05	3.67	11.02	9.89	7.09	5.67	17.08	8.04	7.75	7.38	5.18	7.50	8.70
Not reported	.40	.91	-	-	-	.33	-	.40	.28	.43	.18	.63	.57
Unsatisfactory neighborhood shopping	9.66	14.56	39.61	18.33	17.05	15.25	14.10	10.94	9.04	13.06	15.73	8.59	2.43
Not reported or don't know	.71	-	-	1.26	-	.84	-	1.02	1.01	.59	1.15	.40	.60

[1]See back cover for details.
[2]Figures may not add to 100%, because more than one condition may apply to a unit or conditions are not reported.

Table 3-5. Journey to Work—Renter Occupied Units

[Numbers in thousands. ... means not applicable or sample too small. - means zero or rounds to zero.]

Characteristics	Total occupied units	Housing unit characteristics: New construction 4 yrs	Housing unit characteristics: Mobile homes	Housing unit characteristics: Physical problems: Severe	Housing unit characteristics: Physical problems: Moderate	Household characteristics: Black	Household characteristics: Hispanic	Household characteristics: Elderly (65+)	Household characteristics: Moved in past year	Household characteristics: Below poverty level	Selected subareas[1]: Area one	Selected subareas[1]: Area two	Selected subareas[1]: Area three
All workers[2]	**336.9**	**15.1**	**.7**	**4.9**	**15.8**	**67.6**	**5.6**	**8.7**	**130.9**	**28.9**	**88.8**	**86.5**	**90.1**
Principal Means of Transportation to Work Last Week													
Drives self	257.7	12.0	.5	3.9	11.4	42.9	3.8	5.5	102.8	16.6	57.2	70.9	75.6
Carpool	42.6	1.7	.1	.7	1.7	8.2	1.4	1.0	17.8	5.1	13.4	10.3	9.2
2 person	35.9	1.5	.1	.6	1.2	6.1	1.1	.7	15.9	3.9	9.9	9.0	8.7
3 person	4.9	-	-	.1	.3	1.2	.1	.3	1.7	.7	2.3	.8	.4
4+ person	1.8	.2	-	-	.1	.9	.2	-	.2	.5	1.2	.5	.1
Mass transportation	14.1	1.4	-	-	1.4	10.7	.5	.6	5.1	3.3	11.4	1.7	.4
Taxicab	.5	-	-	-	-	.3	-	-	-	-	.3	.1	-
Bicycle or motorcycle	2.3	-	-	-	.2	.7	-	-	1.2	.3	.7	.2	.3
Walks only	13.0	-	-	.3	1.1	4.0	-	.3	2.6	3.4	4.7	2.7	2.5
Other means	.5	-	-	-	-	.1	-	-	.3	-	.1	-	-
Works at home	6.3	-	-	-	.2	.6	-	1.3	.9	.2	.9	.6	2.1
Travel Time from Home to Work													
Less than 15 minutes	106.9	5.0	.4	2.0	5.1	17.8	2.3	2.4	40.5	12.3	25.3	25.6	27.7
15 to 29 minutes	134.1	5.6	.1	1.5	5.6	27.7	2.1	3.0	55.3	6.5	36.7	36.6	37.0
30 to 44 minutes	56.8	3.0	.1	.8	2.9	12.9	.5	1.6	20.8	4.8	16.9	16.2	14.2
45 to 59 minutes	15.9	.6	-	.3	.8	3.4	.5	-	7.0	2.4	4.2	3.5	4.7
1 hour to 1 hour and 29 minutes	7.6	-	-	.1	.8	2.2	.2	.3	2.7	1.5	2.7	1.6	1.2
1 hour 30 minutes or more	3.1	.5	-	.2	.3	1.8	-	-	1.0	.7	1.3	.7	.1
Works at home	6.3	-	-	-	.2	.6	-	1.3	.9	.2	.9	.6	2.1
No fixed place of work	6.2	.4	-	-	.3	1.3	-	.1	2.7	.5	.8	1.6	3.0
Median	**21**	**21**	...	...	**22**	**23**	...	**21**	**21**	**19**	**22**	**21**	**20**
Distance from Home to Work													
Less than 1 mile	25.8	.9	-	.3	1.1	5.4	.6	.6	8.2	4.8	9.0	5.3	6.4
1 to 4 miles	67.0	2.6	-	1.7	4.1	14.8	1.8	2.6	24.0	6.7	18.7	16.4	16.4
5 to 9 miles	84.2	3.7	.4	.7	3.6	19.7	1.3	1.3	34.1	6.2	28.5	17.2	22.6
10 to 19 miles	93.8	5.0	.1	1.5	3.6	16.9	1.4	1.7	38.8	4.8	20.8	28.9	25.4
20 to 29 miles	34.0	1.7	-	.6	1.6	5.1	.3	1.1	13.4	3.2	5.5	12.4	10.4
30 to 49 miles	17.0	.6	.1	.2	.7	3.5	.3	-	7.9	2.2	4.6	3.8	3.2
50 miles or more	2.4	-	-	-	.6	.1	-	-	.9	.3	-	.3	.7
Works at home	6.3	-	-	-	.2	.6	-	1.3	.9	.2	.9	.6	2.1
No fixed place of work	6.2	.4	-	-	.3	1.3	-	.1	2.7	.5	.8	1.6	3.0
Median	**9**	**10**	...	...	**8**	**8**	...	**7**	**10**	**7**	**8**	**11**	**9**
Departure Time to Work													
12:00 a.m. to 2:59 a.m.	2.5	-	-	.1	-	.4	-	-	1.0	.2	.7	.6	.3
3:00 a.m. to 5:59 a.m.	25.0	.9	-	.4	2.0	5.1	.4	.1	7.7	1.7	6.8	5.7	5.2
6:00 a.m. to 6:59 a.m.	52.0	1.1	.4	1.0	2.4	9.3	1.3	.8	20.4	3.4	12.7	14.0	11.6
7:00 a.m. to 7:29 a.m.	42.4	5.2	-	.3	1.1	7.9	.2	.9	19.5	2.7	11.7	13.2	9.9
7:30 a.m. to 7:59 a.m.	46.8	3.2	.1	.9	1.9	8.6	.6	1.0	19.6	3.8	10.2	12.4	13.9
8:00 a.m. to 8:29 a.m.	31.2	1.5	-	.1	.7	7.1	.4	.8	13.9	2.5	8.2	6.1	11.8
8:30 a.m. to 8:59 a.m.	17.9	.2	-	.5	1.7	2.4	.6	1.0	7.4	.7	4.1	3.3	7.2
9:00 a.m. to 9:59 a.m.	17.1	.7	-	.2	.6	2.7	.5	.6	6.5	1.8	3.3	4.5	5.5
10:00 a.m. to 3:59 p.m.	40.5	.8	-	.3	2.8	9.6	1.1	1.1	16.0	5.5	13.6	11.6	9.2
4:00 p.m. to 11:59 p.m.	21.1	.3	.1	1.0	1.4	4.9	-	.5	8.0	3.2	5.6	6.9	4.0
Not reported	40.4	1.0	-	-	1.4	9.6	.7	1.7	10.9	3.6	11.8	8.3	11.6
Householders who worked last week[3]	**224.5**	**10.8**	**.7**	**3.5**	**10.6**	**47.2**	**3.7**	**4.7**	**88.7**	**20.7**	**61.5**	**56.5**	**58.9**
Principal Means of Transportation to Work Last Week													
Drives self	176.2	8.6	.5	2.6	7.4	30.6	2.5	3.2	71.9	13.0	41.6	47.4	50.7
Carpool	23.7	.8	.1	.6	1.5	4.9	.9	.3	9.7	2.9	7.5	5.8	5.3
2 person	20.2	.6	.1	.4	1.1	3.4	.8	.2	8.7	2.2	5.5	5.1	5.1
3 person	2.7	-	-	.1	.3	.9	.1	.2	1.1	.4	1.6	.3	.1
4+ person	.9	.2	-	-	.1	.6	-	-	-	.4	.4	.4	.1
Mass transportation	10.1	1.4	-	-	.9	8.2	.3	.2	3.4	2.4	8.5	1.0	.3
Taxicab	.3	-	-	-	-	.2	-	-	-	-	.2	.1	-
Bicycle or motorcycle	1.5	-	-	-	-	.4	-	-	.8	.3	.3	.2	.1
Walks only	7.6	-	-	.3	.8	2.5	-	.2	1.8	2.1	2.8	1.6	1.1
Other means	.5	-	-	-	-	.1	-	-	.3	-	.1	-	-
Works at home	4.5	-	-	-	-	.4	-	.9	.7	-	.6	.3	1.4
Travel Time from Home to Work													
Less than 15 minutes	69.5	2.7	.4	1.1	3.9	12.3	1.4	1.5	25.8	8.9	17.2	15.7	18.5
15 to 29 minutes	88.1	4.7	.1	1.1	3.4	19.4	1.5	1.0	37.3	4.2	26.4	23.4	22.3
30 to 44 minutes	37.6	1.9	.1	.8	1.6	8.2	.4	1.1	14.8	3.3	10.8	10.8	10.2
45 to 59 minutes	12.3	.6	-	.3	.6	2.9	.4	-	4.7	2.0	3.5	3.1	3.3
1 hour to 1 hour and 29 minutes	6.4	-	-	.1	.6	1.7	-	.2	2.5	1.4	1.7	1.4	1.2
1 hour 30 minutes or more	1.8	.5	-	-	.3	1.1	-	-	.6	.3	.6	.6	.1
Works at home	4.5	-	-	-	-	.4	-	.9	.7	-	.6	.3	1.4
No fixed place of work	4.3	.4	-	-	.1	1.3	-	.1	2.2	.5	.8	1.1	1.8
Median	**21**	**22**	...	...	**20**	**23**	...	...	**21**	**19**	**22**	**22**	**21**
Distance from Home to Work													
Less than 1 mile	16.8	.9	-	.3	.8	3.8	.6	.3	5.9	3.2	6.3	3.0	3.9
1 to 4 miles	43.2	1.2	-	1.0	2.9	10.4	.9	1.6	14.5	4.9	13.1	10.6	10.0
5 to 9 miles	54.4	2.5	.4	.6	2.4	13.3	.8	.4	22.6	4.2	18.9	9.8	14.8
10 to 19 miles	62.1	4.0	.1	1.0	2.0	11.6	1.0	.7	26.5	3.3	14.5	19.1	16.5
20 to 29 miles	25.3	1.5	-	.6	1.3	3.8	.3	.7	10.4	2.7	4.5	9.4	7.5
30 to 49 miles	11.8	.1	.1	-	.4	2.5	.1	-	5.4	1.6	2.8	2.9	2.4
50 miles or more	2.0	-	-	-	.6	.1	-	-	.4	.3	-	.3	.7
Works at home	4.5	-	-	-	-	.4	-	.9	.7	-	.6	.3	1.4
No fixed place of work	4.3	.4	-	-	.1	1.3	-	.1	2.2	.5	.8	1.1	1.8
Median	**9**	**11**	...	...	**8**	**8**	...	...	**10**	**7**	**8**	**12**	**10**

Table 3-5. **Journey to Work—Renter Occupied Units**—Con.

[Numbers in thousands. ... means not applicable or sample too small. - means zero or rounds to zero.]

Characteristics	Total occupied units	Housing unit characteristics				Household characteristics					Selected subareas[1]		
		New construction 4 yrs	Mobile homes	Physical problems									
				Severe	Moderate	Black	Hispanic	Elderly (65+)	Moved in past year	Below poverty level	Area one	Area two	Area three
Departure Time to Work													
12:00 a.m. to 2:59 a.m.	1.9	-	-	.1	-	.4	-	-	1.0	.2	.7	.1	.1
3:00 a.m. to 5:59 a.m.	20.5	.7	-	.4	1.6	4.1	.4	-	5.9	1.3	5.8	4.6	4.3
6:00 a.m. to 6:59 a.m.	36.9	1.1	.4	.7	1.9	7.0	.8	.7	14.5	3.0	9.7	10.5	7.9
7:00 a.m. to 7:29 a.m.	31.4	3.6	-	.3	.5	5.8	-	.7	14.6	1.8	8.3	10.1	7.3
7:30 a.m. to 7:59 a.m.	31.0	2.4	.1	.6	1.7	5.3	.6	.7	13.2	2.9	6.9	7.5	9.7
8:00 a.m. to 8:29 a.m.	19.2	1.1	-	.1	.3	4.8	.4	.5	8.2	1.2	5.4	3.6	6.9
8:30 a.m. to 8:59 a.m.	9.7	.2	-	.1	.8	1.8	.3	.6	4.1	.6	2.4	2.0	3.4
9:00 a.m. to 9:59 a.m.	11.4	-	-	.2	.3	2.0	.4	.1	4.1	.9	2.6	2.6	3.9
10:00 a.m. to 3:59 p.m.	24.9	.8	-	.2	2.4	7.0	.4	.3	11.3	3.4	9.2	7.2	5.3
4:00 p.m. to 11:59 p.m.	14.6	.1	.1	.7	.8	3.2	-	.2	5.8	2.6	3.8	4.9	3.1
Not reported	22.9	.7	-	-	.4	5.9	.3	1.0	6.1	2.8	6.8	3.4	7.0

[1]See back cover for details.
[2]Limited to those persons 14 years and older who reported having a job the week prior to interview within the United States.
[3]Limited to householders who reported having a job the week prior to interview within the United States.

Table 3-6. **Mobility—Renter Occupied Units**

[Numbers in thousands. ... means not applicable or sample too small. - means zero or rounds to zero.]

Characteristics	Total occupied units	Housing unit characteristics: New construction 4 yrs	Mobile homes	Physical problems: Severe	Moderate	Household characteristics: Black	Hispanic	Elderly (65+)	Moved in past year	Below poverty level	Selected subareas[1]: Area one	Area two	Area three
All persons aged 18 and over	**691.8**	**25.5**	**2.8**	**15.6**	**46.4**	**211.4**	**12.1**	**101.5**	**230.9**	**190.6**	**256.2**	**156.4**	**158.3**
Location of Previous Residence													
At birth:													
Same state	25.6	1.9	.8	.2	1.0	7.5	.9	2.4	7.4	7.0	9.5	5.9	8.2
Different state	610.3	22.1	2.0	14.6	43.7	200.2	8.9	80.9	209.7	173.3	230.4	136.3	132.0
Different Nation	55.9	1.5	-	.9	1.7	3.7	2.3	18.2	13.8	10.3	16.3	14.2	18.1
Not reported	-	-	-	-	-	-	-	-	-	-	-	-	-
At age 16:													
Same state	275.9	9.1	.5	7.0	18.9	99.6	3.8	20.7	89.8	85.0	116.5	60.2	48.4
Different state	362.2	14.4	1.5	8.0	25.3	106.0	6.2	69.0	125.2	95.2	122.8	82.9	93.5
Different Nation	35.8	.8	-	.4	1.6	2.0	1.7	10.6	9.0	7.6	10.4	10.7	9.0
Not reported	17.9	1.2	.8	.2	.6	3.7	.4	1.2	6.9	2.9	6.5	2.7	7.4
Preferred Residence in 5 years													
Same house/apartment	170.2	6.0	-	1.5	5.9	46.4	2.2	66.2	42.7	45.1	60.9	39.6	39.0
Someplace else	498.6	18.3	2.0	14.0	39.6	160.1	9.2	32.9	182.1	140.3	187.7	112.7	110.4
Another home in the area	147.7	6.8	1.7	4.0	8.8	29.5	3.9	12.4	49.6	27.8	29.7	39.0	44.4
Outside the area	349.2	11.5	.3	9.9	30.8	129.9	5.3	20.0	131.7	112.2	157.0	73.3	65.6
Not reported	1.7	-	-	.1	-	.8	-	.5	.8	.3	.9	.4	.4
Not reported	23.0	1.2	.8	.2	.9	4.9	.8	2.4	6.1	5.1	7.6	4.2	8.9
Likelihood of Living in Same Unit in 5 Years													
Prefers living in same house/apartment	170.2	6.0	-	1.5	5.9	46.4	2.2	66.2	42.7	45.1	60.9	39.6	39.0
Very likely	96.8	1.8	-	.6	3.4	27.6	1.1	42.9	20.9	27.8	34.6	23.1	20.8
Likely	44.1	2.3	-	.3	1.5	12.0	.7	15.2	11.1	12.1	16.5	11.1	10.0
Not very likely	13.5	1.1	-	.1	.5	2.5	-	3.0	5.6	1.9	4.2	3.3	3.6
No chance at all	2.3	-	-	-	.1	.5	.2	.2	.1	.4	1.0	.4	.5
Don't know	9.8	-	-	.4	.3	2.6	.2	3.7	3.3	1.8	3.0	1.4	2.6
Not reported	3.7	.8	-	-	.1	1.3	-	1.1	1.7	1.2	1.6	.1	1.4
Preferred Location in 5 Years													
Prefers Living Outside Area	349.2	11.5	.3	9.9	30.8	129.9	5.3	20.0	131.7	112.2	157.0	73.3	65.6
Type of area:													
Large city	68.9	2.5	-	3.4	8.3	54.2	1.4	4.3	23.7	36.6	54.1	6.4	5.9
Suburb near large city	104.1	3.7	.1	2.7	8.0	32.2	1.8	6.1	35.4	28.4	47.5	22.2	21.2
Medium-sized city or its suburbs	48.5	1.1	-	1.2	4.2	15.9	.6	2.5	20.7	11.2	18.7	11.7	9.5
Small city	39.4	2.7	-	.8	3.1	12.4	.2	3.5	13.3	14.2	16.0	9.0	7.3
Town or village	17.7	.6	.1	-	1.7	2.4	.7	1.3	7.6	4.9	4.0	5.9	6.1
Open country but not farm	53.3	1.0	-	1.3	3.4	9.4	.7	1.1	25.0	11.2	11.3	15.8	10.3
Farm	12.0	-	-	.1	1.5	1.6	-	.7	3.7	3.2	3.0	2.2	3.2
Other	1.6	-	-	.4	.2	.7	-	.2	1.1	.7	.9	-	.6
Not reported	3.7	-	-	-	.4	1.1	-	.4	1.1	1.9	1.5	.1	1.7
Location of area:													
Same state	12.3	-	-	.2	1.3	6.5	-	.6	5.8	4.8	6.3	1.4	3.3
Different state	331.0	10.8	.3	9.7	28.9	120.8	5.1	19.2	123.6	106.5	147.7	70.9	61.2
Different Nation	5.8	.7	-	-	.6	2.6	.2	.2	2.3	.9	3.0	1.0	1.1
Not reported	-	-	-	-	-	-	-	-	-	-	-	-	-
All householders aged 18 and over	**450.3**	**16.4**	**1.8**	**11.7**	**33.0**	**146.7**	**8.0**	**78.6**	**152.0**	**142.8**	**178.1**	**96.3**	**100.0**
Location of Previous Residence													
At birth:													
Same state	10.1	1.3	.4	-	.6	3.9	.1	1.9	3.5	3.3	5.1	1.9	2.7
Different state	404.8	14.3	1.4	11.0	31.5	140.5	6.1	62.5	139.4	132.0	163.3	85.2	84.7
Different Nation	35.4	.8	-	.8	.9	2.2	1.7	14.2	9.1	7.6	9.7	9.1	12.5
Not reported	-	-	-	-	-	-	-	-	-	-	-	-	-
At age 16:													
Same state	167.6	6.0	.5	4.6	13.1	61.0	2.6	14.1	59.0	58.0	73.2	36.5	27.8
Different state	252.9	9.3	.9	6.7	18.6	82.5	4.2	53.9	83.8	78.0	95.4	52.8	62.5
Different Nation	23.2	.6	-	.4	.8	1.1	1.2	9.6	6.0	5.9	6.2	6.5	7.3
Not reported	6.5	.6	.4	-	.4	2.1	-	.9	3.2	.9	3.4	.5	2.3
Preferred Residence in 5 years													
Same house/apartment	122.9	4.1	-	1.2	4.3	35.0	1.9	54.7	29.7	36.9	44.7	27.3	28.1
Someplace else	319.8	11.7	1.4	10.5	28.2	110.0	6.0	22.2	119.9	104.7	129.9	68.1	69.1
Another home in the area	91.1	4.6	1.1	3.1	5.4	19.6	2.7	8.6	31.5	20.4	20.8	23.7	27.0
Outside the area	227.8	7.2	.3	7.3	22.8	89.9	3.4	13.4	88.0	84.0	108.4	44.5	42.0
Not reported	.9	-	-	.1	-	.6	-	.3	.3	.3	.7	-	.1
Not reported	7.7	.6	.4	-	.4	1.7	-	1.7	2.4	1.3	3.5	.9	2.7
Likelihood of Living in Same Unit in 5 Years													
Prefers living in same house/apartment	122.9	4.1	-	1.2	4.3	35.0	1.9	54.7	29.7	36.9	44.7	27.3	28.1
Very likely	70.7	1.5	-	.5	2.6	19.9	.8	35.4	15.5	23.5	24.7	15.9	16.1
Likely	32.6	1.6	-	.3	1.1	10.3	.7	12.3	7.6	9.5	13.4	7.7	6.7
Not very likely	8.7	.5	-	.1	.1	1.6	-	2.6	3.3	1.4	2.7	2.1	2.6
No chance at all	1.6	-	-	-	.1	.5	.2	.2	.1	.3	.9	.4	.2
Don't know	6.9	-	-	.3	.2	1.7	.2	3.4	2.2	1.3	1.9	1.2	1.7
Not reported	2.4	.6	-	-	.1	.9	-	.9	1.1	.9	1.2	-	.7

Table 3-6. **Mobility—Renter Occupied Units**—Con.

[Numbers in thousands. ... means not applicable or sample too small. - means zero or rounds to zero.]

Characteristics	Total occupied units	Housing unit characteristics				Household characteristics					Selected subareas[1]		
		New construction 4 yrs	Mobile homes	Physical problems									
				Severe	Moderate	Black	Hispanic	Elderly (65+)	Moved in past year	Below poverty level	Area one	Area two	Area three
Preferred Location in 5 Years													
Prefers Living Outside Area	227.8	7.2	.3	7.3	22.8	89.9	3.4	13.4	88.0	84.0	108.4	44.5	42.0
Type of area:													
Large city	45.1	1.8	-	2.6	6.4	36.1	.9	2.9	16.7	25.6	37.1	2.8	4.2
Suburb near large city	68.1	2.5	.1	1.8	5.8	23.7	1.1	3.9	24.3	21.8	31.4	15.0	14.0
Medium-sized city or its suburbs	29.5	.6	-	.7	2.7	10.3	.3	1.6	12.9	9.7	12.4	6.4	5.8
Small city	26.5	1.2	-	.5	2.2	7.8	.2	2.5	8.6	9.8	11.5	5.2	4.6
Town or village	11.7	.3	.1	-	1.3	1.6	.4	.9	4.9	3.7	2.9	3.8	3.9
Open country but not farm	35.4	.7	-	1.2	2.9	7.6	.5	.8	16.4	9.1	9.2	9.9	6.3
Farm	8.5	-	-	.1	1.2	1.4	-	.4	2.6	2.6	2.5	1.4	2.0
Other	1.5	-	-	.4	.2	.7	-	.2	1.0	.7	.9	-	.4
Not reported	1.5	-	-	-	.1	.7	-	.3	.6	1.0	.7	-	.7
Location of area:													
Same state	7.9	-	-	.2	.9	4.2	-	.3	4.2	3.4	4.1	.9	2.2
Different state	216.4	6.7	.3	7.1	21.5	84.1	3.2	12.9	82.1	80.0	102.4	43.0	39.1
Different Nation	3.4	.5	-	-	.5	1.6	.2	.2	1.8	.6	1.9	.6	.7
Not reported	-	-	-	-	-	-	-	-	-	-	-	-	-

[1]See back cover for details.

Table 4-4. Neighborhood Quality—Occupied Units with Black Householder

[Numbers in thousands. ... means not applicable or sample too small. - means zero or rounds to zero.]

Characteristics	Total occupied units	Tenure		Housing unit characteristics				Household characteristics			Selected subareas[1]		
						Physical problems							
		Owner	Renter	New construction 4 yrs	Mobile homes	Severe	Moderate	Elderly (65+)	Moved in past year	Below poverty level	Area one	Area two	Area three
Total	**307.7**	**161.0**	**146.7**	**6.2**	**-**	**9.3**	**30.1**	**51.0**	**54.0**	**116.6**	**258.7**	**27.2**	**18.1**
Condition Present as a Percent of Total[2]													
Street noise or traffic	48.01	41.25	55.43	54.82	...	60.46	53.80	37.49	57.84	51.06	49.32	46.45	29.06
Streets needing repair	31.63	29.81	33.63	18.29	...	53.03	46.03	27.63	34.54	36.02	32.54	31.07	19.64
Neighborhood crime	52.00	49.48	54.78	52.01	...	82.99	66.76	43.31	48.12	55.25	54.59	41.32	33.07
Littered streets or lots	32.17	27.58	37.21	3.74	...	57.83	53.78	32.05	29.47	41.24	34.17	28.36	9.50
Rundown buildings	37.74	34.07	41.76	30.05	...	67.75	55.80	31.42	38.71	45.86	40.56	32.79	8.98
Non-residential activities	38.74	33.55	44.44	43.80	...	33.78	57.00	29.55	44.14	42.52	41.08	30.11	13.40
Odors, smoke, or gas	8.38	6.53	10.41	-	...	14.74	19.47	5.94	8.76	10.39	7.88	15.44	.68
Any condition(s)	85.31	83.40	87.41	78.32	...	93.50	96.96	78.96	87.46	86.39	87.54	81.32	57.26
Two or more conditions	63.63	57.99	69.83	54.82	...	81.88	84.42	55.78	64.95	69.87	66.49	62.60	27.85
No conditions present	13.93	15.16	12.59	21.68	...	6.50	3.04	19.18	12.54	13.33	11.68	17.52	42.74
Not reported	.76	1.45	-	-	...	-	-	1.86	-	.27	.78	1.17	-
Condition Bothersome as a Percent of Total[2]													
Street noise or traffic	23.79	22.68	25.00	21.84	...	33.20	35.05	14.57	25.42	25.29	24.25	28.19	13.90
Streets needing repair	19.23	19.11	19.37	11.01	...	28.44	33.36	13.06	20.85	21.09	19.57	21.89	10.81
Neighborhood crime	38.62	35.33	42.23	52.01	...	62.53	52.24	25.91	38.99	42.10	39.99	32.76	28.89
Littered streets or lots	25.05	22.09	28.30	-	...	49.18	45.25	21.88	24.45	31.32	26.90	22.38	5.38
Rundown buildings	29.60	27.00	32.46	14.56	...	67.75	49.13	20.52	29.19	35.02	31.66	26.67	8.98
Non-residential activities	4.53	4.31	4.77	7.28	...	6.43	7.71	1.98	5.12	4.73	4.71	5.96	-
Odors, smoke, or gas	5.37	4.32	6.52	-	...	14.74	12.20	4.37	5.66	6.48	4.99	10.08	.68
Unsatisfactory police protection	27.22	25.15	29.48	18.29	...	48.79	40.11	21.47	27.34	28.83	28.69	23.83	12.30
Unsatisfactory hospitals or clinics	9.92	9.81	10.03	18.29	...	29.38	14.07	6.42	8.06	10.94	9.38	19.78	1.28
Unsatisfactory neighborhood shopping	15.65	16.02	15.25	25.57	...	22.58	16.75	24.37	10.87	17.86	16.04	18.02	4.09
Unsatisfactory public elementary school	7.15	8.17	6.01	-	...	24.63	11.11	.65	6.28	7.00	6.63	10.77	9.74
Unsatisfactory public transportation	22.12	20.13	24.30	14.56	...	16.25	22.71	20.56	18.31	22.67	24.12	11.18	12.02
Any condition(s) bothersome	75.59	74.15	77.18	66.57	...	93.07	86.36	65.04	72.98	77.74	77.48	75.76	50.15
Two or more conditions	54.86	52.24	57.73	40.13	...	82.23	73.86	44.51	51.62	58.07	57.32	54.22	24.25
Conditions so Objectionable Household Wants to Move as a Percent of Total[2]													
Street noise or traffic	13.31	11.75	15.03	14.56	...	27.25	25.17	5.97	13.93	17.83	13.20	17.34	9.98
Streets needing repair	6.77	5.47	8.21	-	...	24.22	19.39	3.51	7.89	9.71	7.30	5.84	1.98
Neighborhood crime	23.92	20.10	28.11	7.41	...	51.28	43.00	10.59	25.74	31.19	24.58	22.97	18.34
Littered streets or lots	16.10	11.93	20.68	-	...	46.77	32.41	9.17	18.24	22.10	17.40	13.80	3.40
Rundown buildings	18.46	13.97	23.38	-	...	60.11	37.28	9.91	21.10	24.90	19.86	13.96	7.25
Non-residential activities	3.23	3.38	3.06	7.28	...	6.43	5.12	.74	4.22	3.37	3.21	5.48	-
Odors, smoke, or gas	3.42	2.44	4.49	-	...	11.14	10.13	2.25	5.02	4.56	3.43	4.53	.68
Unsatisfactory police protection	11.80	9.87	13.92	-	...	41.95	23.26	5.75	13.01	14.46	11.69	15.79	7.39
Unsatisfactory hospitals or clinics	2.76	1.94	3.65	-	...	17.04	5.35	.71	2.47	4.59	2.35	7.97	1.28
Unsatisfactory public elementary school	4.73	5.00	4.43	-	...	15.87	8.80	-	4.41	5.17	4.32	6.61	7.98
Any condition(s) objectionable	37.63	33.33	42.36	21.97	...	76.86	63.84	20.05	38.12	46.68	38.04	44.70	25.70
Two or more conditions	25.56	21.20	30.35	7.28	...	68.46	47.76	11.90	27.49	32.68	25.74	32.02	16.12
Incomplete Reporting as a Percent of Total[2]													
Street noise or traffic	.90	1.62	.10	-	...	-	-	2.71	-	.27	.84	2.21	-
Streets needing repair	1.06	1.62	.43	-	...	-	.55	2.71	.30	.69	1.02	2.21	-
Neighborhood crime	1.12	1.65	.54	-	...	-	.55	2.51	.26	.70	1.10	1.71	.78
Littered streets or lots	.97	1.62	.24	-	...	-	-	2.42	.66	.27	.92	2.21	-
Rundown buildings	.86	1.45	.22	-	...	-	.59	2.16	.33	.27	.91	1.17	-
Non-residental activities	.96	1.65	.21	-	...	-	.48	1.86	.56	.67	1.02	1.17	-
Odors, smoke, or gas	.98	1.63	.22	-	...	-	.49	2.16	-	.68	.89	2.37	-
Unsatisfactory police protection (includes don't know)	9.67	9.07	10.33	-	...	14.11	5.04	11.98	8.10	9.94	10.25	8.95	3.09
Unsatisfactory hospitals or clinics (includes don't know)	5.08	5.09	5.06	7.28	...	4.10	1.47	7.39	7.94	4.51	5.21	6.34	1.55
Public Elementary School as a Percent of Total													
Households with any children aged 0-16	42.15	42.59	41.68	25.32	...	64.29	51.45	7.81	46.66	49.05	41.40	46.04	49.55
Satisfactory public elementary school	33.76	33.84	33.67	18.04	...	60.14	44.25	3.96	32.13	41.97	32.06	42.03	47.84
Unsatisfactory public elementary school	-	-	-	-	...	-	-	-	-	-	-	-	-
So bothered they want to move	-	-	-	-	...	-	-	-	-	-	-	-	-
Not reported	-	-	-	-	...	-	-	-	-	-	-	-	-
Not reported or don't know	8.39	8.75	8.01	7.28	...	4.15	7.20	3.85	14.53	7.08	9.34	4.00	1.71
Public elementary school less than 1 mile	40.23	40.30	40.16	14.56	...	90.76	52.83	5.64	43.35	47.05	38.96	50.00	47.23
Public elementary school 1 mile or more	7.60	8.63	6.50	10.76	...	4.07	10.46	1.36	6.91	7.48	7.44	8.11	10.06
Not reported	2.01	2.57	1.42	-	...	2.13	.66	1.46	3.11	2.05	2.10	-	3.05
Households without children aged 0-16	57.85	57.41	58.32	74.68	...	35.71	48.55	92.19	53.34	50.95	58.60	53.96	50.45
Households with children aged 4-16	45.42	49.04	41.53	25.32	...	102.09	59.20	7.06	43.81	51.35	44.51	51.60	52.62
Attend public school(K-12)	35.26	35.26	35.26	18.04	...	86.72	45.29	4.95	35.00	45.76	34.10	45.49	37.94
Attend private school (K-12)	6.88	10.72	2.77	-	...	8.41	8.26	1.40	3.99	2.36	7.04	6.11	7.20
Attend ungraded school, preschool, etc	.95	.65	1.28	7.28	...	-	3.04	-	.56	-	.86	-	3.91
Does not attend school	1.04	.91	1.18	-	...	4.94	1.06	-	2.58	1.35	1.04	-	2.71
Not reported	1.29	1.50	1.06	-	...	2.02	1.55	.71	1.68	1.88	1.46	-	.87

Table 4-4. **Neighborhood Quality—Occupied Units with Black Householder**—Con.

[Numbers in thousands. ... means not applicable or sample too small. - means zero or rounds to zero.]

Characteristics	Total occupied units	Tenure		Housing unit characteristics				Household characteristics			Selected subareas[1]		
		Owner	Renter	New construction 4 yrs	Mobile homes	Physical problems: Severe	Physical problems: Moderate	Elderly (65+)	Moved in past year	Below poverty level	Area one	Area two	Area three
Public Transportation as a Percent of the Total													
With public transportation	92.66	90.09	95.48	92.78	...	98.29	94.62	91.06	95.07	94.71	96.96	73.91	62.26
Household uses it at least weekly	35.28	28.23	43.02	40.87	...	54.05	39.63	30.23	38.46	49.56	39.38	16.72	3.92
Satisfactory public transportation	22.48	17.06	28.42	26.31	...	42.79	25.88	19.05	27.80	33.97	24.64	15.53	2.55
Unsatisfactory public transportation	12.56	10.94	14.33	14.56	...	11.26	13.76	11.17	9.91	15.59	14.45	3.20	1.37
Not reported	.25	.22	.28	-	...	-	-	-	.75	-	.30	-	-
Household uses it less than weekly	33.64	32.29	35.12	7.28	...	39.16	35.70	32.96	35.77	31.49	33.99	31.27	31.11
Satisfactory public transportation	24.09	23.14	25.13	7.28	...	34.19	26.26	22.73	27.66	24.42	24.44	22.25	20.46
Unsatisfactory public transportation	9.35	8.97	9.76	-	...	4.99	8.95	9.39	8.12	6.94	9.42	7.98	10.65
Not reported	.20	.18	.22	-	...	-	.49	.84	-	.13	.13	1.04	-
Household does not use	23.20	28.91	16.94	44.64	...	5.06	19.28	27.87	20.55	13.29	22.95	23.91	27.23
Not reported	.54	.65	.41	-	...	-	-	-	.29	.38	.64	-	-
No public transportation	6.53	8.69	4.16	3.74	...	1.71	5.38	6.75	4.26	4.75	2.28	24.93	36.54
Not reported	.81	1.23	.36	3.48	...	-	-	2.19	.66	.54	.76	1.17	1.20
Neighborhood Shopping as a Percent of the Total													
Satisfactory neighborhood shopping	82.96	82.09	83.90	74.43	...	77.42	83.25	72.43	88.50	81.38	82.43	80.82	95.91
Less than 1 mile	76.55	75.32	77.91	74.43	...	71.51	79.36	68.42	83.69	75.18	77.21	70.26	79.18
1 mile or more	6.13	6.56	5.67	-	...	5.91	3.89	3.39	4.81	5.93	4.96	9.96	16.73
Not reported	.27	.22	.33	-	...	-	-	.62	-	.27	.26	.60	-
Unsatisfactory neighborhood shopping	15.65	16.02	15.25	25.57	...	22.58	16.75	24.37	10.87	17.86	16.04	18.02	4.09
Not reported or don't know	1.39	1.89	.84	-	...	-	-	3.20	.63	.76	1.53	1.17	-

[1]See back cover for details.
[2]Figures may not add to 100%, because more than one condition may apply to a unit or conditions are not reported.

Table 4-5. Journey to Work—Occupied Units with Black Householder

[Numbers in thousands. ... means not applicable or sample too small. - means zero or rounds to zero.]

Characteristics	Total occupied units	Tenure		Housing unit characteristics				Household characteristics			Selected subareas[1]		
						Physical problems							
		Owner	Renter	New construction 4 yrs	Mobile homes	Severe	Moderate	Elderly (65+)	Moved in past year	Below poverty level	Area one	Area two	Area three
All workers[2]	**222.5**	**154.9**	**67.6**	**5.0**	**-**	**3.7**	**17.1**	**8.6**	**32.9**	**21.5**	**172.3**	**23.3**	**24.2**
Principal Means of Transportation to Work Last Week													
Drives self	157.8	114.9	42.9	3.2	-	1.9	12.1	4.4	22.2	8.4	116.0	16.9	22.7
Carpool	32.9	24.7	8.2	.5	-	1.2	2.7	2.5	3.8	4.6	28.0	4.2	.7
2 person	26.8	20.7	6.1	.5	-	1.1	2.4	2.2	3.2	3.3	24.2	2.2	.3
3 person	3.3	2.0	1.2	-	-	.1	.2	-	.4	.3	1.4	1.5	.3
4+ person	2.9	2.0	.9	-	-	-	.1	.3	.2	1.0	2.3	.5	.1
Mass transportation	20.8	10.1	10.7	1.4	-	.3	1.3	1.5	5.4	5.7	20.2	.6	-
Taxicab	.7	.4	.3	-	-	-	-	-	-	-	.7	-	-
Bicycle or motorcycle	.7	-	.7	-	-	-	.2	-	.3	-	.6	-	-
Walks only	8.1	4.1	4.0	-	-	.2	.6	-	.9	2.6	5.7	1.7	.4
Other means	.1	-	.1	-	-	-	-	-	-	-	.1	-	-
Works at home	1.3	.7	.6	-	-	-	.2	.2	.4	.2	.9	-	.4
Travel Time from Home to Work													
Less than 15 minutes	52.8	35.0	17.8	2.0	-	1.0	3.9	1.3	7.9	5.6	35.9	6.8	8.5
15 to 29 minutes	98.7	71.0	27.7	1.6	-	.9	7.8	2.0	14.1	6.1	78.2	10.0	9.6
30 to 44 minutes	45.5	32.5	12.9	.5	-	.9	3.2	2.6	7.6	5.2	36.6	4.7	4.0
45 to 59 minutes	8.8	5.4	3.4	.5	-	.3	.8	1.0	.9	1.1	8.0	.1	.6
1 hour to 1 hour and 29 minutes	8.0	5.9	2.2	-	-	.3	.7	.7	1.2	2.0	6.9	1.1	-
1 hour 30 minutes or more	3.2	1.4	1.8	.5	-	.2	.5	-	.1	1.1	2.8	.5	-
Works at home	1.3	.7	.6	-	-	-	.2	.2	.4	.2	.9	-	.4
No fixed place of work	4.3	3.0	1.3	-	-	-	-	.8	.6	.2	3.0	.2	1.2
Median	**23**	**23**	**23**	...	...	...	**23**	**32**	**23**	**27**	**24**	**22**	**19**
Distance from Home to Work													
Less than 1 mile	12.8	7.4	5.4	.5	-	.2	.8	-	2.9	3.2	8.6	2.6	1.5
1 to 4 miles	44.5	29.6	14.8	1.1	-	1.0	3.9	1.8	5.8	4.1	34.1	3.9	5.2
5 to 9 miles	61.4	41.6	19.7	1.4	-	1.2	4.2	3.3	7.3	5.2	49.6	4.9	6.2
10 to 19 miles	67.5	50.6	16.9	1.6	-	1.0	4.8	2.3	12.2	5.6	52.3	7.4	7.4
20 to 29 miles	19.5	14.4	5.1	.5	-	.1	1.2	.1	2.2	1.3	16.6	1.7	1.2
30 to 49 miles	10.6	7.1	3.5	-	-	.2	1.6	-	1.4	1.6	6.9	2.5	1.2
50 miles or more	.5	.4	.1	-	-	-	.5	-	-	.1	.4	.1	-
Works at home	1.3	.7	.6	-	-	-	.2	.2	.4	.2	.9	-	.4
No fixed place of work	4.3	3.0	1.3	-	-	-	-	.8	.6	.2	3.0	.2	1.2
Median	**9**	**10**	**8**	...	...	...	**10**	**8**	**10**	**8**	**9**	**10**	**9**
Departure Time to Work													
12:00 a.m. to 2:59 a.m.	.1	.7	.4	-	-	-	.4	-	.4	.4	1.1	-	-
3:00 a.m. to 5:59 a.m.	25.1	20.0	5.1	-	-	-	1.3	.4	3.5	1.7	18.2	2.9	3.7
6:00 a.m. to 6:59 a.m.	29.4	20.0	9.3	.7	-	.2	2.5	.6	4.0	3.2	21.4	3.4	4.1
7:00 a.m. to 7:29 a.m.	18.3	10.4	7.9	.9	-	-	1.3	1.0	3.3	2.1	14.2	2.4	1.5
7:30 a.m. to 7:59 a.m.	22.5	13.9	8.6	1.4	-	.3	1.3	1.6	3.8	1.6	16.2	2.4	3.0
8:00 a.m. to 8:29 a.m.	18.2	11.1	7.1	.5	-	-	1.2	1.2	3.7	2.1	12.0	3.0	3.1
8:30 a.m. to 8:59 a.m.	8.0	5.6	2.4	.2	-	.1	.2	.2	.6	.8	6.8	.3	.7
9:00 a.m. to 9:59 a.m.	8.8	6.1	2.7	.5	-	.2	.4	.3	1.9	1.1	7.1	1.6	-
10:00 a.m. to 3:59 p.m.	33.5	23.9	9.6	.5	-	.4	4.1	.7	4.5	3.0	28.0	2.2	3.0
4:00 p.m. to 11:59 p.m.	22.0	17.1	4.9	-	-	1.0	1.2	.8	3.4	2.1	16.9	2.3	2.6
Not reported	35.7	26.1	9.6	.5	-	1.5	3.4	1.8	3.7	3.4	30.4	2.8	2.5
Householders who worked last week[3]	**129.0**	**81.7**	**47.2**	**3.6**	**-**	**1.5**	**8.1**	**2.6**	**21.9**	**13.1**	**102.8**	**11.5**	**13.4**
Principal Means of Transportation to Work Last Week													
Drives self	96.5	66.0	30.6	2.3	-	1.2	6.2	1.4	15.8	6.7	74.6	8.8	12.2
Carpool	16.0	11.1	4.9	-	-	.1	1.1	.7	1.8	2.3	14.2	1.3	.4
2 person	12.1	8.7	3.4	-	-	-	.8	.3	1.4	1.3	11.1	.6	.3
3 person	2.0	1.1	.9	-	-	.1	.2	-	.4	.1	1.3	.7	-
4+ person	1.9	1.4	.6	-	-	-	.1	.3	-	.9	1.8	-	.1
Mass transportation	11.2	3.1	8.2	1.4	-	-	.5	.5	3.3	2.7	10.8	.5	-
Taxicab	.5	.4	.2	-	-	-	-	-	-	-	.5	-	-
Bicycle or motorcycle	.4	-	.4	-	-	-	-	-	.3	-	.3	-	-
Walks only	3.4	.9	2.5	-	-	.2	.3	-	.5	1.4	1.9	.9	.4
Other means	.1	-	.1	-	-	-	-	-	-	-	.1	-	-
Works at home	.8	.4	.4	-	-	-	-	-	.2	-	.4	-	.4
Travel Time from Home to Work													
Less than 15 minutes	28.9	16.6	12.3	1.1	-	.4	2.1	.9	4.9	3.6	20.5	2.9	4.7
15 to 29 minutes	57.7	38.3	19.4	1.6	-	.6	4.2	.8	10.0	3.8	47.9	5.3	4.2
30 to 44 minutes	25.9	17.7	8.2	-	-	.2	.9	.3	4.4	2.7	21.3	1.7	2.7
45 to 59 minutes	6.7	3.8	2.9	.5	-	.3	.3	.3	.6	.9	5.9	.1	.6
1 hour to 1 hour and 29 minutes	5.5	3.8	1.7	-	-	-	.4	.2	1.0	1.5	4.7	.8	-
1 hour 30 minutes or more	1.1	-	1.1	.5	-	-	.1	-	.1	.3	.6	.5	-
Works at home	.8	.4	.4	-	-	-	-	-	.2	-	.4	-	.4
No fixed place of work	2.4	1.1	1.3	-	-	-	-	-	.6	.2	1.5	.2	.8
Median	**23**	**24**	**23**	...	...	...	**21**	...	**23**	**26**	**24**	**22**	**20**
Distance from Home to Work													
Less than 1 mile	5.6	1.8	3.8	.5	-	.2	.3	-	1.8	1.9	3.7	.8	1.0
1 to 4 miles	25.5	15.1	10.4	.7	-	.4	2.8	.9	3.5	2.3	19.7	2.5	2.3
5 to 9 miles	32.7	19.4	13.3	.9	-	.3	1.7	.7	4.8	2.9	27.7	2.2	2.8
10 to 19 miles	40.2	28.6	11.6	1.1	-	.5	2.2	1.0	8.1	3.4	32.0	4.0	4.0
20 to 29 miles	13.6	9.9	3.8	.5	-	.1	.3	-	1.6	1.0	12.5	.3	.9
30 to 49 miles	7.6	5.1	2.5	-	-	-	.3	-	1.2	1.2	4.9	1.4	1.2
50 miles or more	.5	.4	.1	-	-	-	.5	-	-	.1	.4	.1	-
Works at home	.8	.4	.4	-	-	-	-	-	.2	-	.4	-	.4
No fixed place of work	2.4	1.1	1.3	-	-	-	-	-	.6	.2	1.5	.2	.8
Median	**10**	**11**	**8**	...	...	...	**8**	...	**10**	**9**	**10**	**11**	**10**

Table 4-5. **Journey to Work—Occupied Units with Black Householder**—Con.

[Numbers in thousands. ... means not applicable or sample too small. - means zero or rounds to zero.]

Characteristics	Total occupied units	Tenure		Housing unit characteristics				Household characteristics			Selected subareas[1]		
		Owner	Renter	New construction 4 yrs	Mobile homes	Physical problems: Severe	Physical problems: Moderate	Elderly (65+)	Moved in past year	Below poverty level	Area one	Area two	Area three
Departure Time to Work													
12:00 a.m. to 2:59 a.m.	1.1	.7	.4	-	-	-	.4	-	.4	.4	1.1	-	-
3:00 a.m. to 5:59 a.m.	18.7	14.6	4.1	-	-	-	.6	.4	2.8	1.0	14.1	2.1	2.2
6:00 a.m. to 6:59 a.m.	16.2	9.1	7.0	.7	-	.2	.5	.6	2.1	2.5	13.7	1.1	1.1
7:00 a.m. to 7:29 a.m.	10.9	5.2	5.8	.5	-	-	.5	.7	2.5	.9	8.2	1.3	1.5
7:30 a.m. to 7:59 a.m.	11.9	6.6	5.3	.9	-	-	.9	.1	2.3	1.1	9.1	.9	1.4
8:00 a.m. to 8:29 a.m.	10.2	5.3	4.8	.5	-	-	.1	.3	3.0	.8	6.0	1.7	2.5
8:30 a.m. to 8:59 a.m.	4.8	3.0	1.8	.2	-	.1	-	-	.2	.3	4.0	-	.7
9:00 a.m. to 9:59 a.m.	5.0	3.1	2.0	-	-	.2	.4	-	.6	.7	4.0	1.1	-
10:00 a.m. to 3:59 p.m.	18.9	11.9	7.0	.5	-	.4	1.8	-	2.8	1.7	16.7	1.2	1.0
4:00 p.m. to 11:59 p.m.	13.6	10.4	3.2	-	-	.6	1.2	.4	2.5	2.1	10.4	1.0	2.0
Not reported	17.7	11.8	5.9	.5	-	-	1.6	-	2.8	1.6	15.4	1.1	1.2

[1]See back cover for details.
[2]Limited to those persons 14 years and older who reported having a job the week prior to interview within the United States.
[3]Limited to householders who reported having a job the week prior to interview within the United States.

Table 4-6. Mobility—Occupied Units with Black Householder

[Numbers in thousands. ... means not applicable or sample too small. - means zero or rounds to zero.]

Characteristics	Total occupied units	Tenure		Housing unit characteristics				Household characteristics			Selected Subareas[1]		
		Owner	Renter	New construction 4 yrs	Mobile homes	Physical problems: Severe	Physical problems: Moderate	Elderly (65+)	Moved in past year	Below poverty level	Area one	Area two	Area three
All persons aged 18 and over	**557.6**	**346.3**	**211.4**	**9.0**	**-**	**16.7**	**51.5**	**84.1**	**79.7**	**177.0**	**458.2**	**54.1**	**38.6**
Location of Previous Residence													
At birth:													
Same state	29.6	22.2	7.5	.7	-	.5	1.3	4.9	2.6	8.4	23.7	3.1	2.1
Different state	522.0	321.8	200.2	8.3	-	16.0	49.7	78.2	75.6	167.0	429.2	50.6	36.2
Different Nation	6.0	2.3	3.7	-	-	.1	.5	.9	1.5	1.6	5.3	.4	.4
Not reported	-	-	-	-	-	-	-	-	-	-	-	-	-
At age 16:													
Same state	264.5	164.8	99.6	2.1	-	10.1	29.5	25.9	33.8	85.1	219.2	27.7	14.9
Different state	274.8	168.8	106.0	6.9	-	6.4	21.5	55.2	43.3	87.9	222.6	25.8	22.6
Different Nation	2.9	.8	2.0	-	-	-	.4	.2	.5	.5	2.9	-	-
Not reported	15.5	11.8	3.7	-	-	.2	.1	2.7	2.0	3.4	13.6	.7	1.1
Preferred Residence in 5 years													
Same house/apartment	180.8	134.4	46.4	3.6	-	1.5	9.7	54.6	16.3	49.8	148.9	17.3	11.9
Someplace else	351.7	191.6	160.1	5.4	-	14.7	40.3	24.7	62.0	119.9	290.4	34.0	24.3
Another home in the area	57.3	27.8	29.5	.9	-	1.7	6.9	6.2	9.2	16.1	42.9	5.9	7.5
Outside the area	293.0	163.1	129.9	4.5	-	13.0	33.4	18.2	52.3	103.1	246.0	28.0	16.8
Not reported	1.5	.7	.8	-	-	-	-	.3	.5	.7	1.5	-	-
Not reported	25.1	20.2	4.9	-	-	.5	1.5	4.8	1.4	7.3	19.0	2.9	2.4
Likelihood of Living in Same Unit in 5 Years													
Prefers living in same house/apartment	180.8	134.4	46.4	3.6	-	1.5	9.7	54.6	16.3	49.8	148.9	17.3	11.9
Very likely	126.9	99.4	27.6	1.4	-	1.2	7.7	40.9	10.1	35.5	103.1	12.0	9.5
Likely	37.8	25.8	12.0	.5	-	.2	.8	11.2	3.4	8.9	32.5	4.4	.8
Not very likely	5.1	2.7	2.5	.9	-	-	-	-	1.9	.5	4.3	-	.6
No chance at all	.9	.4	.5	-	-	-	.1	-	-	.5	.4	.1	.4
Don't know	8.8	6.2	2.6	-	-	.2	1.1	2.2	.3	3.7	7.4	.7	.7
Not reported	1.3	-	1.3	.8	-	-	-	.4	.6	.7	1.3	-	-
Preferred Location in 5 Years													
Prefers Living Outside Area	293.0	163.1	129.9	4.5	-	13.0	33.4	18.2	52.3	103.1	246.0	28.0	16.8
Type of area:													
Large city	104.3	50.1	54.2	1.4	-	6.8	12.1	9.2	19.2	41.3	94.8	5.3	3.6
Suburb near large city	83.6	51.5	32.2	.9	-	2.1	9.7	2.8	12.7	25.3	69.8	9.0	4.7
Medium-sized city or its suburbs	33.2	17.3	15.9	.9	-	1.5	2.4	.8	7.3	11.2	25.0	5.0	3.1
Small city	27.9	15.5	12.4	.9	-	.8	3.6	2.2	6.0	10.6	22.2	3.2	2.2
Town or village	5.1	2.7	2.4	-	-	-	.5	.3	1.1	3.1	4.4	.3	.4
Open country but not farm	25.1	15.7	9.4	.5	-	1.1	3.2	1.8	4.2	7.1	19.0	3.9	1.2
Farm	7.6	6.0	1.6	-	-	.4	1.8	.6	.5	2.5	6.9	.7	-
Other	1.0	.3	.7	-	-	.4	-	.2	.5	.4	.5	-	.4
Not reported	5.2	4.1	1.1	-	-	-	.1	.3	.8	1.7	3.4	.6	1.2
Location of area:													
Same state	11.6	5.1	6.5	-	-	.2	1.3	.3	2.8	3.7	9.5	.8	1.3
Different state	275.7	154.9	120.8	4.1	-	12.8	31.5	17.7	48.5	98.9	231.9	26.7	15.0
Different Nation	5.6	3.1	2.6	.5	-	-	.6	.2	1.1	.5	4.6	.6	.4
Not reported	-	-	-	-	-	-	-	-	-	-	-	-	-
All householders aged 18 and over	**307.4**	**160.7**	**146.7**	**6.2**	**-**	**9.3**	**30.1**	**51.0**	**54.0**	**116.6**	**258.7**	**26.9**	**18.1**
Location of Previous Residence													
At birth:													
Same state	7.8	3.8	3.9	.7	-	-	.3	2.3	1.1	2.2	7.6	-	.1
Different state	295.8	155.3	140.5	5.5	-	9.2	29.5	47.8	51.8	113.5	248.0	26.5	17.6
Different Nation	3.8	1.6	2.2	-	-	.1	.3	.9	1.2	.9	3.1	.4	.4
Not reported	-	-	-	-	-	-	-	-	-	-	-	-	-
At age 16:													
Same state	114.6	53.6	61.0	1.6	-	4.8	13.2	9.8	21.9	48.1	96.5	11.7	5.3
Different state	185.0	102.6	82.5	4.6	-	4.6	16.6	39.3	31.0	67.2	154.5	15.2	12.7
Different Nation	1.3	.2	1.1	-	-	-	.2	.2	.4	.2	1.3	-	-
Not reported	6.5	4.4	2.1	-	-	-	.1	1.8	.7	1.1	6.4	-	.1
Preferred Residence in 5 years													
Same house/apartment	109.2	74.2	35.0	2.4	-	1.0	6.4	35.7	10.6	35.2	91.1	9.5	6.5
Someplace else	192.9	82.8	110.0	3.9	-	8.4	23.6	13.4	43.4	79.8	162.7	17.1	11.5
Another home in the area	30.0	10.5	19.6	.7	-	1.0	3.5	4.2	5.7	11.2	23.6	3.0	3.0
Outside the area	161.5	71.7	89.9	3.2	-	7.3	20.1	9.1	37.5	67.9	137.8	14.0	8.5
Not reported	1.3	.7	.6	-	-	-	-	.2	.3	.7	1.3	-	-
Not reported	5.4	3.7	1.7	-	-	-	.1	1.9	-	1.6	4.9	.3	.1
Likelihood of Living in Same Unit in 5 Years													
Prefers living in same house/apartment	109.2	74.2	35.0	2.4	-	1.0	6.4	35.7	10.6	35.2	91.1	9.5	6.5
Very likely	75.4	55.5	19.9	.9	-	.7	5.1	26.3	7.2	24.9	62.5	6.5	4.7
Likely	24.1	13.8	10.3	.5	-	.2	.8	7.7	2.2	6.6	20.8	2.4	.8
Not very likely	2.8	1.2	1.6	.5	-	-	-	-	.6	.5	2.5	-	-
No chance at all	.9	.4	.5	-	-	-	.1	-	-	.5	.4	.1	.4
Don't know	5.2	3.4	1.7	-	-	.2	.4	1.5	.3	2.1	4.1	.4	.7
Not reported	.9	-	.9	.6	-	-	-	.3	.3	.6	.9	-	-

Table 4-6. **Mobility—Occupied Units with Black Householder**—Con.

[Numbers in thousands. ... means not applicable or sample too small. - means zero or rounds to zero.]

Characteristics	Total occupied units	Tenure		Housing unit characteristics				Household characteristics			Selected Subareas[1]		
		Owner	Renter	New construction 4 yrs	Mobile homes	Physical problems: Severe	Physical problems: Moderate	Elderly (65+)	Moved in past year	Below poverty level	Area one	Area two	Area three
Preferred Location in 5 Years													
Prefers Living Outside Area	161.5	71.7	89.9	3.2	-	7.3	20.1	9.1	37.5	67.9	137.8	14.0	8.5
Type of area:													
Large city	54.6	18.5	36.1	.9	-	3.6	6.8	4.3	13.7	26.7	50.7	2.3	1.4
Suburb near large city	46.1	22.4	23.7	.9	-	.7	5.3	1.4	9.1	15.2	38.7	4.7	2.5
Medium-sized city or its suburbs	17.9	7.6	10.3	.5	-	.7	1.4	.5	4.9	7.9	14.2	2.2	1.5
Small city	15.2	7.4	7.8	.5	-	.5	2.6	1.3	3.3	6.5	12.5	1.2	1.2
Town or village	3.2	1.6	1.6	-	-	-	.3	.2	.6	2.3	2.7	.3	.1
Open country but not farm	16.6	9.0	7.6	.5	-	1.1	2.2	.8	4.0	6.2	12.6	2.6	.8
Farm	4.5	3.1	1.4	-	-	.4	1.3	.5	.5	1.7	4.2	.3	-
Other	1.0	.3	.7	-	-	.4	-	.2	.5	.4	.5	-	.4
Not reported	2.4	1.7	.7	-	-	-	.1	-	.8	1.0	1.6	.3	.5
Location of area:													
Same state	7.0	2.8	4.2	-	-	.2	.9	.2	2.3	2.7	6.0	.3	.7
Different state	151.9	67.8	84.1	2.7	-	7.2	18.8	8.7	34.4	64.9	129.7	13.4	7.6
Different Nation	2.6	1.0	1.6	.5	-	-	.5	.2	.8	.3	2.2	.3	.1
Not reported	-	-	-	-	-	-	-	-	-	-	-	-	-

[1]See back cover for details.

Table 5-4. Neighborhood Quality—Occupied Units with Hispanic Householder

[Numbers in thousands. ... means not applicable or sample too small. - means zero or rounds to zero.]

Characteristics	Total occupied units	Tenure		Housing unit characteristics				Household characteristics			Selected subareas[1]		
						Physical problems							
		Owner	Renter	New construction 4 yrs	Mobile homes	Severe	Moderate	Elderly (65+)	Moved in past year	Below poverty level	Area one	Area two	Area three
Total	**19.3**	**11.3**	**8.0**	**.2**	**.3**	**.2**	**1.2**	**3.6**	**2.7**	**3.8**	**6.6**	**4.8**	**4.8**
Condition Present as a Percent of Total[2]													
Street noise or traffic	46.17	41.97	52.14	-	100.00	-	100.00	36.94	61.27	75.36	57.02	54.03	40.68
Streets needing repair	31.59	36.14	25.13	-	-	-	21.48	26.51	13.66	32.95	22.37	23.15	32.06
Neighborhood crime	41.32	35.74	49.25	-	-	100.00	36.91	41.17	36.86	58.84	54.49	40.39	40.83
Littered streets or lots	19.18	11.51	30.07	-	-	100.00	36.49	14.19	19.59	39.26	35.45	6.19	18.91
Rundown buildings	25.88	22.81	30.25	-	-	100.00	36.49	8.91	42.01	35.51	49.59	3.06	12.04
Non-residential activities	31.70	31.93	31.38	-	-	100.00	37.08	18.70	35.38	30.87	41.91	28.13	28.66
Odors, smoke, or gas	18.16	12.58	26.08	-	100.00	-	28.10	-	18.30	32.18	13.74	16.44	29.65
Any condition(s)	81.97	84.78	77.98	-	100.00	100.00	100.00	74.56	70.54	82.82	87.12	71.96	78.15
Two or more conditions	59.13	56.84	62.38	-	100.00	100.00	100.00	40.40	60.57	75.36	71.43	46.70	60.08
No conditions present	18.03	15.22	22.02	100.00	-	-	-	25.44	29.46	17.18	12.88	28.04	21.85
Not reported	-	-	-	-	-	-	-	-	-	-	-	-	-
Condition Bothersome as a Percent of Total[2]													
Street noise or traffic	25.71	21.55	31.63	-	-	-	45.97	14.47	38.84	46.11	36.01	33.00	15.14
Streets needing repair	22.09	22.44	21.60	-	-	-	10.32	9.24	13.66	28.98	15.15	13.20	29.27
Neighborhood crime	34.59	25.39	47.67	-	-	100.00	36.91	21.56	32.22	58.84	41.88	33.33	38.18
Littered streets or lots	14.96	11.51	19.85	-	-	-	10.99	14.19	13.66	25.49	25.49	6.19	18.91
Rundown buildings	13.93	11.22	17.78	-	-	100.00	22.99	-	11.97	21.34	33.99	3.06	2.83
Non-residential activities	7.23	9.94	3.37	-	-	-	11.16	4.26	11.97	-	7.24	-	19.19
Odors, smoke, or gas	11.15	6.96	17.11	-	-	-	-	-	13.66	23.26	13.74	3.06	19.98
Unsatisfactory police protection	21.82	17.63	27.78	-	-	100.00	33.47	27.97	45.84	38.04	36.10	10.01	15.27
Unsatisfactory hospitals or clinics	5.94	4.05	8.63	-	-	-	22.15	-	13.66	18.62	10.35	6.88	2.79
Unsatisfactory neighborhood shopping	14.53	14.83	14.10	-	100.00	100.00	28.10	28.25	11.97	30.47	19.78	14.00	7.02
Unsatisfactory public elementary school	3.36	-	8.14	-	-	-	-	-	19.00	13.43	5.60	-	5.83
Unsatisfactory public transportation	12.45	6.71	20.60	-	-	-	22.99	4.26	6.77	12.65	22.45	3.11	16.08
Any condition(s) bothersome	70.59	67.49	74.99	-	100.00	100.00	100.00	60.86	68.04	92.83	88.57	63.94	63.26
Two or more conditions	41.56	34.59	51.47	-	-	100.00	44.46	27.97	45.84	66.89	63.36	26.51	40.76
Conditions so Objectionable Household Wants to Move as a Percent of Total[2]													
Street noise or traffic	7.58	6.56	9.03	-	-	-	10.99	4.10	-	19.18	6.38	12.30	9.52
Streets needing repair	7.15	6.70	7.79	-	-	-	-	-	-	11.64	4.92	6.19	6.71
Neighborhood crime	22.04	11.48	37.03	-	-	100.00	12.00	12.32	18.78	46.40	27.11	16.65	31.62
Littered streets or lots	9.76	4.04	17.88	-	-	-	10.99	-	13.66	21.31	10.35	6.19	18.91
Rundown buildings	5.44	1.16	11.52	-	-	100.00	10.99	-	-	11.85	9.26	3.06	2.83
Non-residential activities	7.23	9.94	3.37	-	-	-	11.16	4.26	11.97	-	7.24	-	19.19
Odors, smoke, or gas	9.31	6.96	12.64	-	-	-	-	-	13.66	13.77	8.37	3.06	19.98
Unsatisfactory police protection	5.69	4.20	7.80	-	-	100.00	-	4.10	-	7.54	5.04	3.13	9.65
Unsatisfactory hospitals or clinics	.68	1.16	-	-	-	-	10.99	-	-	-	1.98	-	-
Unsatisfactory public elementary school	3.36	-	8.14	-	-	-	-	-	19.00	13.43	5.60	-	5.83
Any condition(s) objectionable	30.99	21.89	43.91	-	-	100.00	34.14	12.32	36.08	49.97	33.99	19.63	43.11
Two or more conditions	16.81	9.55	27.11	-	-	100.00	10.99	8.36	13.66	36.79	19.46	9.32	28.41
Incomplete Reporting as a Percent of Total[2]													
Street noise or traffic	-	-	-	-	-	-	-	-	-	-	-	-	-
Streets needing repair	-	-	-	-	-	-	-	-	-	-	-	-	-
Neighborhood crime	-	-	-	-	-	-	-	-	-	-	-	-	-
Littered streets or lots	-	-	-	-	-	-	-	-	-	-	-	-	-
Rundown buildings	-	-	-	-	-	-	-	-	-	-	-	-	-
Non-residental activities	-	-	-	-	-	-	-	-	-	-	-	-	-
Odors, smoke, or gas	-	-	-	-	-	-	-	-	-	-	-	-	-
Unsatisfactory police protection (includes don't know)	12.79	9.98	16.78	-	-	-	10.99	12.68	14.25	29.36	14.48	12.74	18.89
Unsatisfactory hospitals or clinics (includes don't know)	4.10	3.33	5.19	-	-	-	13.93	13.72	9.13	3.25	8.19	2.56	2.64
Public Elementary School as a Percent of Total													
Households with any children aged 0-16	35.75	23.49	54.72	-	100.00	100.00	88.00	4.10	51.05	56.34	46.53	34.13	33.69
Satisfactory public elementary school	25.94	17.90	38.38	-	100.00	-	76.85	4.10	23.91	47.78	28.94	31.34	23.87
Unsatisfactory public elementary school	-	-	-	-	-	-	-	-	-	-	-	-	-
So bothered they want to move	-	-	-	-	-	-	-	-	-	-	-	-	-
Not reported	-	-	-	-	-	-	-	-	-	-	-	-	-
Not reported or don't know	9.81	5.59	16.34	-	-	100.00	11.16	-	27.14	8.55	17.59	2.79	9.82
Public elementary school less than 1 mile	20.11	12.17	32.38	-	-	100.00	38.42	4.10	38.68	22.71	36.40	15.03	13.38
Public elementary school 1 mile or more	16.92	11.32	25.58	-	100.00	-	49.58	-	23.45	40.58	11.62	16.31	26.50
Not reported	2.20	-	5.61	-	-	-	-	-	12.36	8.55	4.44	2.79	-
Households without children aged 0-16	64.25	76.51	45.28	100.00	-	-	12.00	95.90	48.95	43.66	53.47	65.87	66.31
Households with children aged 4-16	30.85	19.53	48.35	-	100.00	-	76.85	4.10	30.50	56.15	34.21	31.34	36.92
Attend public school(K-12)	25.23	15.56	40.19	-	100.00	-	76.85	4.10	23.91	51.88	26.97	28.36	26.83
Attend private school (K-12)	2.43	-	6.18	-	-	-	-	-	-	4.28	7.24	-	-
Attend ungraded school, preschool, etc	-	-	-	-	-	-	-	-	-	-	-	-	-
Does not attend school	1.54	1.25	1.98	-	-	-	-	-	6.59	-	-	2.98	3.23
Not reported	1.65	2.72	-	-	-	-	-	-	-	-	-	-	6.86

Table 5-4. **Neighborhood Quality—Occupied Units with Hispanic Householder**—Con.

[Numbers in thousands. ... means not applicable or sample too small. - means zero or rounds to zero.]

Characteristics	Total occupied units	Tenure		Housing unit characteristics				Household characteristics			Selected subareas[1]		
		Owner	Renter	New construction 4 yrs	Mobile homes	Physical problems: Severe	Physical problems: Moderate	Elderly (65+)	Moved in past year	Below poverty level	Area one	Area two	Area three
Public Transportation as a Percent of the Total													
With public transportation	63.33	49.92	82.37	-	-	100.00	50.42	65.65	65.46	66.06	95.10	50.67	53.39
Household uses it at least weekly	14.43	1.16	33.28	-	-	100.00	36.49	4.51	26.36	44.01	37.65	-	2.81
Satisfactory public transportation	7.75	-	18.76	-	-	100.00	13.51	4.51	19.59	31.35	20.23	-	-
Unsatisfactory public transportation	6.68	1.16	14.52	-	-	-	22.99	-	6.77	12.65	17.42	-	2.81
Not reported	-	-	-	-	-	-	-	-	-	-	-	-	-
Household uses it less than weekly	19.38	9.22	33.82	-	-	-	13.93	10.84	34.61	14.84	26.08	13.98	21.93
Satisfactory public transportation	12.91	3.66	26.05	-	-	-	13.93	6.57	34.61	14.84	21.06	10.87	5.83
Unsatisfactory public transportation	5.77	5.55	6.08	-	-	-	-	4.26	-	-	5.02	3.11	13.27
Not reported	.70	-	1.69	-	-	-	-	-	-	-	-	-	2.83
Household does not use	29.51	39.55	15.26	-	-	-	-	50.30	4.49	7.22	31.36	36.69	28.64
Not reported	-	-	-	-	-	-	-	-	-	-	-	-	-
No public transportation	33.83	47.69	14.15	100.00	100.00	-	49.58	34.35	29.53	33.94	4.90	49.33	40.78
Not reported	2.84	2.38	3.49	-	-	-	-	-	5.01	-	-	-	5.83
Neighborhood Shopping as a Percent of the Total													
Satisfactory neighborhood shopping	83.52	81.84	85.90	100.00	-	-	71.90	61.39	88.03	69.53	74.54	86.00	92.98
Less than 1 mile	70.69	72.01	68.82	100.00	-	-	61.58	46.95	74.37	56.37	61.02	86.00	77.00
1 mile or more	12.82	9.83	17.08	-	-	-	10.32	14.44	13.66	13.16	13.52	-	15.98
Not reported	-	-	-	-	-	-	-	-	-	-	-	-	-
Unsatisfactory neighborhood shopping	14.53	14.83	14.10	-	100.00	100.00	28.10	28.25	11.97	30.47	19.78	14.00	7.02
Not reported or don't know	1.95	3.33	-	-	-	-	-	10.37	-	-	5.69	-	-

[1]See back cover for details.
[2]Figures may not add to 100%, because more than one condition may apply to a unit or conditions are not reported.

Table 5-5. Journey to Work—Occupied Units with Hispanic Householder

[Numbers in thousands. ... means not applicable or sample too small. - means zero or rounds to zero.]

Characteristics	Total occupied units	Tenure		Housing unit characteristics				Household characteristics			Selected subareas[1]		
		Owner	Renter	New construction 4 yrs	Mobile homes	Physical problems: Severe	Physical problems: Moderate	Elderly (65+)	Moved in past year	Below poverty level	Area one	Area two	Area three
All workers[2]	**17.3**	**11.7**	**5.6**	**.5**	**-**	**-**	**.9**	**1.5**	**2.2**	**.8**	**3.0**	**5.8**	**5.2**
Principal Means of Transportation to Work Last Week													
Drives self	12.9	9.1	3.8	.5	-	-	.5	1.1	1.6	-	1.3	4.5	4.8
Carpool	3.4	2.0	1.4	-	-	-	.1	.3	.6	.6	1.3	1.3	.1
2 person	3.0	1.9	1.1	-	-	-	-	.3	.6	.5	1.0	1.3	.1
3 person	.2	.1	.1	-	-	-	.1	-	-	.1	.1	-	-
4+ person	.2	-	.2	-	-	-	-	-	-	-	.2	-	-
Mass transportation	.6	.1	.5	-	-	-	.3	-	-	.1	.5	-	.1
Taxicab	-	-	-	-	-	-	-	-	-	-	-	-	-
Bicycle or motorcycle	-	-	-	-	-	-	-	-	-	-	-	-	-
Walks only	.1	.1	-	-	-	-	-	-	-	-	-	-	.1
Other means	.3	.3	-	-	-	-	-	-	-	-	-	-	-
Works at home	-	-	-	-	-	-	-	-	-	-	-	-	-
Travel Time from Home to Work													
Less than 15 minutes	6.7	4.4	2.3	.2	-	-	-	.9	.7	-	1.3	2.0	2.0
15 to 29 minutes	5.9	3.8	2.1	-	-	-	.6	-	.8	.5	1.5	2.6	1.6
30 to 44 minutes	3.3	2.8	.5	.2	-	-	.1	.6	.6	-	-	1.3	1.5
45 to 59 minutes	.9	.3	.5	-	-	-	.1	-	-	.1	-	-	.1
1 hour to 1 hour and 29 minutes	.5	.3	.2	-	-	-	-	-	.2	.2	.2	-	-
1 hour 30 minutes or more	-	-	-	-	-	-	-	-	-	-	-	-	-
Works at home	-	-	-	-	-	-	-	-	-	-	-	-	-
No fixed place of work	-	-	-	-	-	-	-	-	-	-	-	-	-
Median	**19**	**20**	...	...	...	...	...	...	...	...	...	...	...
Distance from Home to Work													
Less than 1 mile	2.2	1.6	.6	-	-	-	-	.3	.2	-	.6	.7	.3
1 to 4 miles	4.0	2.2	1.8	-	-	-	.1	.3	.2	.1	.8	1.2	1.2
5 to 9 miles	3.8	2.4	1.3	-	-	-	.3	-	.5	-	1.0	.8	1.5
10 to 19 miles	5.2	3.9	1.4	.5	-	-	.3	.5	1.2	.3	.4	2.1	2.2
20 to 29 miles	1.6	1.3	.3	-	-	-	-	.3	-	-	-	1.0	-
30 to 49 miles	.3	-	.3	-	-	-	.1	-	.2	.3	.2	-	-
50 miles or more	.3	.3	-	-	-	-	-	-	-	-	-	-	-
Works at home	-	-	-	-	-	-	-	-	-	-	-	-	-
No fixed place of work	-	-	-	-	-	-	-	-	-	-	-	-	-
Median	**8**	**9**	...	...	...	...	...	...	...	...	...	...	...
Departure Time to Work													
12:00 a.m. to 2:59 a.m.	-	-	-	-	-	-	-	-	-	-	-	-	-
3:00 a.m. to 5:59 a.m.	2.1	1.7	.4	-	-	-	-	.3	-	-	.3	.8	.6
6:00 a.m. to 6:59 a.m.	2.6	1.4	1.3	-	-	-	.1	-	.1	.3	.3	.5	1.0
7:00 a.m. to 7:29 a.m.	2.1	2.0	.2	.2	-	-	-	.2	.4	-	-	.8	.6
7:30 a.m. to 7:59 a.m.	1.5	.9	.6	-	-	-	.2	.3	.4	-	.2	.3	.3
8:00 a.m. to 8:29 a.m.	1.8	1.4	.4	.2	-	-	-	.2	.5	-	-	1.0	.3
8:30 a.m. to 8:59 a.m.	.9	.3	.6	-	-	-	.1	-	.3	-	.1	-	.7
9:00 a.m. to 9:59 a.m.	1.6	1.1	.5	-	-	-	-	.3	.4	-	.8	.5	.3
10:00 a.m. to 3:59 p.m.	2.4	1.4	1.1	-	-	-	.1	-	-	.3	.6	.9	.8
4:00 p.m. to 11:59 p.m.	1.4	1.4	-	-	-	-	.1	-	-	-	.1	1.0	.3
Not reported	.8	.1	.7	-	-	-	.2	-	.2	.2	.5	-	.3
Householders who worked last week[3]	**10.6**	**7.0**	**3.7**	**.2**	**-**	**-**	**.7**	**.4**	**1.3**	**.5**	**1.9**	**2.8**	**3.7**
Principal Means of Transportation to Work Last Week													
Drives self	8.0	5.6	2.5	.2	-	-	.3	.2	1.0	-	.8	2.3	3.5
Carpool	1.7	.9	.9	-	-	-	.1	.2	.3	.5	.6	.5	.1
2 person	1.6	.9	.8	-	-	-	-	.2	.3	.3	.6	.5	.1
3 person	.1	-	.1	-	-	-	.1	-	-	.1	-	-	-
4+ person	-	-	-	-	-	-	-	-	-	-	-	-	-
Mass transportation	.5	.1	.3	-	-	-	.3	-	-	-	.5	-	-
Taxicab	-	-	-	-	-	-	-	-	-	-	-	-	-
Bicycle or motorcycle	-	-	-	-	-	-	-	-	-	-	-	-	-
Walks only	.1	.1	-	-	-	-	-	-	-	-	-	-	.1
Other means	.3	.3	-	-	-	-	-	-	-	-	-	-	-
Works at home	-	-	-	-	-	-	-	-	-	-	-	-	-
Travel Time from Home to Work													
Less than 15 minutes	3.8	2.5	1.4	.2	-	-	-	.4	.4	-	.6	1.0	1.2
15 to 29 minutes	3.5	2.0	1.5	-	-	-	.4	-	.6	.3	1.3	1.1	1.2
30 to 44 minutes	2.3	1.9	.4	-	-	-	.1	-	.3	-	-	.7	1.3
45 to 59 minutes	.7	.3	.4	-	-	-	.1	-	-	.1	-	-	-
1 hour to 1 hour and 29 minutes	.3	.3	-	-	-	-	-	-	-	-	-	-	-
1 hour 30 minutes or more	-	-	-	-	-	-	-	-	-	-	-	-	-
Works at home	-	-	-	-	-	-	-	-	-	-	-	-	-
No fixed place of work	-	-	-	-	-	-	-	-	-	-	-	-	-
Median	**21**	**22**	...	...	...	...	...	...	...	...	...	...	...
Distance from Home to Work													
Less than 1 mile	1.7	1.1	.6	-	-	-	-	.2	.2	-	.5	.3	.3
1 to 4 miles	1.8	.9	.9	-	-	-	.1	-	-	-	.3	.4	.8
5 to 9 miles	2.6	1.7	.8	-	-	-	.1	-	.4	-	.8	.5	.9
10 to 19 miles	3.5	2.6	1.0	.2	-	-	.3	.2	.7	.3	.3	1.2	1.8
20 to 29 miles	.6	.3	.3	-	-	-	-	-	-	-	-	.3	-
30 to 49 miles	.1	-	.1	-	-	-	.1	-	-	.1	-	-	-
50 miles or more	.3	.3	-	-	-	-	-	-	-	-	-	-	-
Works at home	-	-	-	-	-	-	-	-	-	-	-	-	-
No fixed place of work	-	-	-	-	-	-	-	-	-	-	-	-	-
Median	**9**	**9**	...	...	...	...	...	...	...	...	...	...	...

Table 5-5. **Journey to Work—Occupied Units with Hispanic Householder**—Con.

[Numbers in thousands. ... means not applicable or sample too small. - means zero or rounds to zero.]

Characteristics	Total occupied units	Tenure		Housing unit characteristics				Household characteristics			Selected subareas[1]		
		Owner	Renter	New construction 4 yrs	Mobile homes	Physical problems: Severe	Physical problems: Moderate	Elderly (65+)	Moved in past year	Below poverty level	Area one	Area two	Area three
Departure Time to Work													
12:00 a.m. to 2:59 a.m.	-	-	-	-	-	-	-	-	-	-	-	-	-
3:00 a.m. to 5:59 a.m.	1.8	1.3	.4	-	-	-	-	-	-	-	.3	.5	.6
6:00 a.m. to 6:59 a.m.	1.8	1.0	.8	-	-	-	.1	-	-	.3	.2	.5	.6
7:00 a.m. to 7:29 a.m.	1.5	1.5	-	.2	-	-	-	.2	.2	-	-	.6	.6
7:30 a.m. to 7:59 a.m.	.9	.3	.6	-	-	-	.2	-	.4	-	.2	-	.3
8:00 a.m. to 8:29 a.m.	1.2	.8	.4	-	-	-	-	-	.3	-	-	.5	.3
8:30 a.m. to 8:59 a.m.	.3	-	.3	-	-	-	.1	-	-	-	.1	-	.1
9:00 a.m. to 9:59 a.m.	.7	.3	.4	-	-	-	-	.2	.4	-	.7	-	-
10:00 a.m. to 3:59 p.m.	1.3	.9	.4	-	-	-	.1	-	-	.1	.1	.4	.6
4:00 p.m. to 11:59 p.m.	.8	.8	-	-	-	-	.1	-	-	-	.1	.3	.3
Not reported	.5	.1	.3	-	-	-	-	-	-	-	.2	-	.3

[1]See back cover for details.
[2]Limited to those persons 14 years and older who reported having a job the week prior to interview within the United States.
[3]Limited to householders who reported having a job the week prior to interview within the United States.

Table 5-6. **Mobility—Occupied Units with Hispanic Householder**

[Numbers in thousands. ... means not applicable or sample too small. - means zero or rounds to zero.]

Characteristics	Total occupied units	Tenure		Housing unit characteristics				Household characteristics			Selected subareas[1]		
		Owner	Renter	New construction 4 yrs	Mobile homes	Physical problems: Severe	Physical problems: Moderate	Elderly (65+)	Moved in past year	Below poverty level	Area one	Area two	Area three
All persons aged 18 and over	**35.5**	**23.4**	**12.1**	**.7**	**.3**	**.2**	**1.6**	**6.5**	**4.9**	**5.4**	**10.3**	**9.9**	**9.3**
Location of Previous Residence													
At birth:													
Same state	1.2	.3	.9	-	-	-	-	-	.3	.5	.4	.3	.5
Different state	29.2	20.3	8.9	.7	.3	.2	1.5	5.9	4.0	4.0	8.5	7.4	7.7
Different Nation	5.0	2.7	2.3	-	-	-	.2	.6	.6	.9	1.5	2.2	1.0
Not reported	-	-	-	-	-	-	-	-	-	-	-	-	-
At age 16:													
Same state	12.5	8.7	3.8	.2	.3	.2	.7	2.0	1.7	1.7	3.6	3.8	2.7
Different state	19.2	13.0	6.2	.5	-	-	.7	4.0	2.5	2.9	5.4	5.0	5.6
Different Nation	3.4	1.7	1.7	-	-	-	.2	.5	.5	.8	1.3	1.1	.6
Not reported	.4	-	.4	-	-	-	-	-	.3	-	-	-	.4
Preferred Residence in 5 years													
Same house/apartment	14.1	11.9	2.2	.5	-	-	-	5.0	.9	.9	4.1	5.0	3.2
Someplace else	19.8	10.7	9.2	.2	.3	.2	1.6	1.5	3.7	4.1	5.8	4.4	5.3
Another home in the area	5.8	1.9	3.9	.2	.3	-	.7	.2	1.4	1.4	1.4	1.9	1.2
Outside the area	14.0	8.7	5.3	-	-	.2	.9	1.3	2.2	2.7	4.4	2.5	4.2
Not reported	-	-	-	-	-	-	-	-	-	-	-	-	-
Not reported	1.6	.8	.8	-	-	-	-	-	.3	.4	.4	.5	.7
Likelihood of Living in Same Unit in 5 Years													
Prefers living in same house/apartment	14.1	11.9	2.2	.5	-	-	-	5.0	.9	.9	4.1	5.0	3.2
Very likely	10.1	8.9	1.1	-	-	-	-	2.6	.1	.9	3.4	3.5	2.5
Likely	2.5	1.7	.7	.5	-	-	-	1.2	.8	-	.4	.7	.8
Not very likely	-	-	-	-	-	-	-	-	-	-	-	-	-
No chance at all	.2	-	.2	-	-	-	-	-	-	-	.2	-	-
Don't know	1.3	1.2	.2	-	-	-	-	1.2	-	-	.2	.8	-
Not reported	-	-	-	-	-	-	-	-	-	-	-	-	-
Preferred Location in 5 Years													
Prefers Living Outside Area	14.0	8.7	5.3	-	-	.2	.9	1.3	2.2	2.7	4.4	2.5	4.2
Type of area:													
Large city	2.4	1.0	1.4	-	-	-	-	.3	1.0	.9	1.5	.3	.3
Suburb near large city	5.1	3.3	1.8	-	-	-	.6	1.0	.7	1.1	2.6	1.4	.7
Medium-sized city or its suburbs	1.5	1.0	.6	-	-	.2	-	-	-	-	-	-	1.1
Small city	.2	-	.2	-	-	-	-	-	-	-	.2	-	-
Town or village	2.0	1.3	.7	-	-	-	.2	-	.2	.7	.2	.4	1.5
Open country but not farm	2.5	1.8	.7	-	-	-	.1	-	.3	-	-	.4	.4
Farm	-	-	-	-	-	-	-	-	-	-	-	-	-
Other	.3	.3	-	-	-	-	-	-	-	-	-	-	.3
Not reported	-	-	-	-	-	-	-	-	-	-	-	-	-
Location of area:													
Same state	-	-	-	-	-	-	-	-	-	-	-	-	-
Different state	13.5	8.4	5.1	-	-	.2	.7	1.3	2.1	2.5	4.2	2.5	3.9
Different Nation	.5	.3	.2	-	-	-	.2	-	.2	.2	.2	-	.3
Not reported	-	-	-	-	-	-	-	-	-	-	-	-	-
All householders aged 18 and over	**19.3**	**11.3**	**8.0**	**.2**	**.3**	**.2**	**1.2**	**3.6**	**2.7**	**3.8**	**6.6**	**4.8**	**4.8**
Location of Previous Residence													
At birth:													
Same state	.1	-	.1	-	-	-	-	-	-	.1	-	-	.1
Different state	15.4	9.3	6.1	.2	.3	.2	1.0	3.0	2.1	2.9	5.6	3.0	4.1
Different Nation	3.8	2.1	1.7	-	-	-	.2	.6	.6	.8	1.0	1.8	.6
Not reported	-	-	-	-	-	-	-	-	-	-	-	-	-
At age 16:													
Same state	5.7	3.1	2.6	-	.3	.2	.5	.6	.8	1.0	2.4	.7	1.6
Different state	11.4	7.2	4.2	.2	-	-	.6	2.6	1.5	2.0	3.4	3.4	2.8
Different Nation	2.2	1.0	1.2	-	-	-	.2	.5	.5	.8	.8	.7	.3
Not reported	-	-	-	-	-	-	-	-	-	-	-	-	-
Preferred Residence in 5 years													
Same house/apartment	7.9	6.0	1.9	.2	-	-	-	3.0	.7	.6	3.1	2.5	1.7
Someplace else	11.0	5.0	6.0	-	.3	.2	1.2	.6	2.0	3.2	3.5	2.3	2.8
Another home in the area	3.5	.8	2.7	-	.3	-	.6	-	.6	1.2	.9	.9	.9
Outside the area	7.6	4.2	3.4	-	-	.2	.6	.6	1.4	1.9	2.6	1.3	1.9
Not reported	-	-	-	-	-	-	-	-	-	-	-	-	-
Not reported	.3	.3	-	-	-	-	-	-	-	-	-	-	.3
Likelihood of Living in Same Unit in 5 Years													
Prefers living in same house/apartment	7.9	6.0	1.9	.2	-	-	-	3.0	.7	.6	3.1	2.5	1.7
Very likely	5.6	4.8	.8	-	-	-	-	1.5	.1	.6	2.4	1.7	1.2
Likely	1.6	.9	.7	.2	-	-	-	.9	.6	-	.4	.5	.5
Not very likely	-	-	-	-	-	-	-	-	-	-	-	-	-
No chance at all	.2	-	.2	-	-	-	-	-	-	-	.2	-	-
Don't know	.5	.3	.2	-	-	-	-	.5	-	-	.2	.3	-
Not reported	-	-	-	-	-	-	-	-	-	-	-	-	-

Table 5-6. **Mobility—Occupied Units with Hispanic Householder**—Con.

[Numbers in thousands. ... means not applicable or sample too small. - means zero or rounds to zero.]

Characteristics	Total occupied units	Tenure		Housing unit characteristics				Household characteristics			Selected subareas[1]		
		Owner	Renter	New construction 4 yrs	Mobile homes	Physical problems: Severe	Physical problems: Moderate	Elderly (65+)	Moved in past year	Below poverty level	Area one	Area two	Area three
Preferred Location in 5 Years													
Prefers Living Outside Area	7.6	4.2	3.4	-	-	.2	.6	.6	1.4	1.9	2.6	1.3	1.9
Type of area:													
Large city	1.2	.3	.9	-	-	-	-	.1	.7	.4	.8	.1	.3
Suburb near large city	3.0	1.9	1.1	-	-	-	.3	.5	.4	1.1	1.5	.7	.3
Medium-sized city or its suburbs	.6	.3	.3	-	-	.2	-	-	-	-	-	-	.5
Small city	.2	-	.2	-	-	-	-	-	-	-	.2	-	-
Town or village	1.1	.7	.4	-	-	-	.2	-	.2	.4	.2	.4	.6
Open country but not farm	1.5	1.0	.5	-	-	-	.1	-	.1	-	-	.1	.3
Farm	-	-	-	-	-	-	-	-	-	-	-	-	-
Other	-	-	-	-	-	-	-	-	-	-	-	-	-
Not reported	-	-	-	-	-	-	-	-	-	-	-	-	-
Location of area:													
Same state	-	-	-	-	-	-	-	-	-	-	-	-	-
Different state	7.4	4.2	3.2	-	-	.2	.4	.6	1.2	1.8	2.4	1.3	1.9
Different Nation	.2	-	.2	-	-	-	.2	-	.2	.2	.2	-	-
Not reported	-	-	-	-	-	-	-	-	-	-	-	-	-

[1]See back cover for details.

Primary Metropolitan Statistical Area

Fort Worth-Arlington, TX

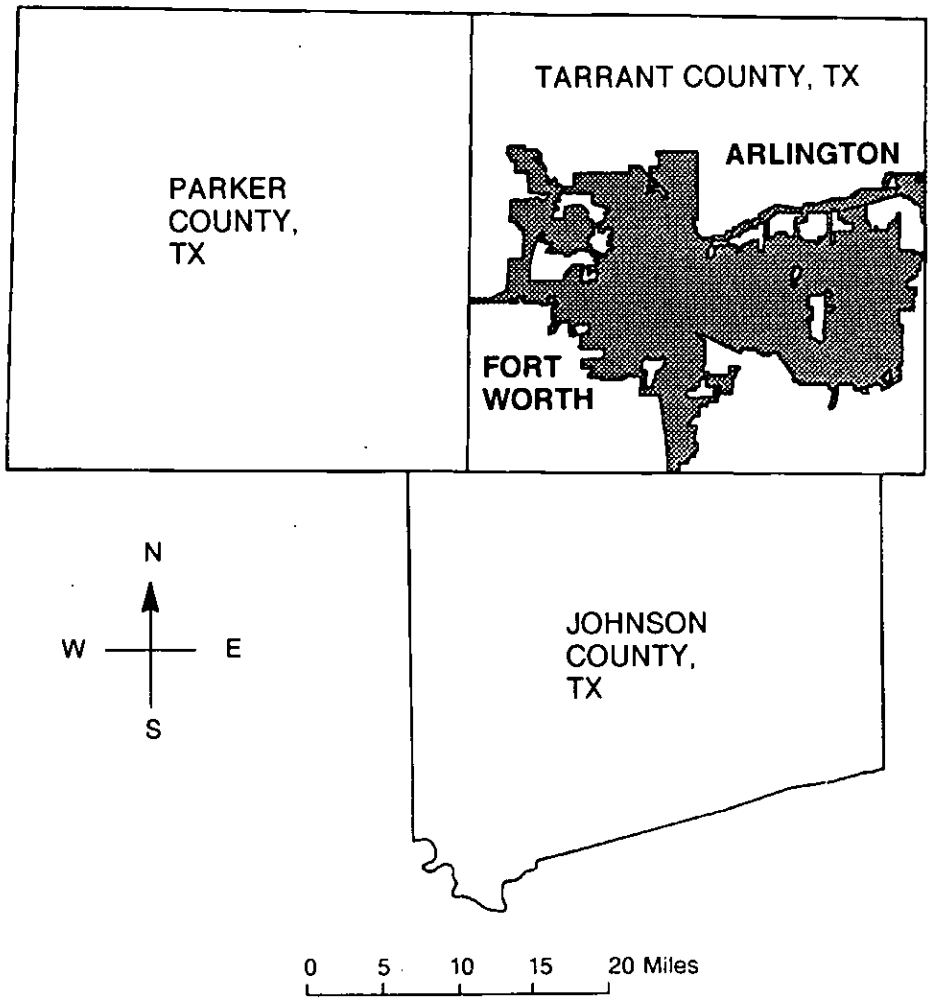

Central Cities of this PMSA

County Line

Table 1-1. General Characteristics by Family Type—Occupied Units

[Numbers in thousands. ... means not applicable or sample too small. - means zero or rounds to zero.]

	Characteristics	All households	Family households										
			Total	Married couple					Male householder, no wife present				
				Total	With own children under 18				Total	With own children under 18			
					Total	Race of householder		Hhldr of Hispanic origin		Total	Race of householder		Hhldr of Hispanic origin
						White	Black				White	Black	
1	**Total**	**438.7**	**329.1**	**265.8**	**139.7**	**127.4**	**9.3**	**14.3**	**16.6**	**7.5**	**6.6**	**.6**	**.8**
	Tenure												
2	Owner occupied	278.0	230.7	194.8	94.6	88.5	4.8	8.6	10.2	4.7	3.9	.5	.2
3	Percent of all occupied	63.4	70.1	73.3	67.7	69.4	51.7	59.9	61.4	62.4	59.5	72.9	26.9
4	Renter occupied	160.7	98.4	70.9	45.1	39.0	4.5	5.7	6.4	2.8	2.7	.2	.6
	Units in Structure												
5	1, detached	303.1	254.9	212.0	114.6	106.4	6.3	12.0	11.2	5.3	4.5	.5	.3
6	1, attached	9.6	6.7	5.8	2.4	2.0	.3	.5	-	-	-	-	-
7	2 to 4	32.4	17.1	10.8	7.3	5.9	1.0	.9	1.8	.8	.8	-	.4
8	5 to 9	33.5	18.1	12.4	5.9	4.6	1.2	.4	1.0	.5	.5	-	-
9	10 to 19	29.8	13.3	8.9	3.1	2.5	.3	.4	.8	.2	.2	-	-
10	20 to 49	10.7	4.4	2.9	1.0	.8	.1	-	.7	.4	.2	.2	-
11	50 or more	2.0	.6	.6	.4	.4	-	-	-	-	-	-	-
12	Mobile home or trailer	17.6	14.0	12.4	5.0	4.9	.1	.2	1.1	.4	.4	-	-
	Year Structure Built[1]												
13	1990 to 1994	-	-	-	-	-	-	-	-	-	-	-	-
14	1985 to 1989	11.5	8.0	6.5	2.3	2.1	.2	-	.6	.5	.3	.2	.3
15	1980 to 1984	93.9	63.4	54.8	30.8	28.1	1.1	1.4	2.7	1.1	.9	-	-
16	1975 to 1979	64.9	52.8	43.0	28.1	26.5	1.5	1.7	3.5	2.0	2.0	-	-
17	1970 to 1974	47.6	38.8	30.4	16.8	15.1	1.4	1.5	1.8	1.2	1.1	-	.2
18	1960 to 1969	80.4	62.1	51.0	23.1	21.3	1.7	1.6	2.5	1.0	.8	.2	-
19	1950 to 1959	64.9	51.6	40.3	20.4	17.5	2.3	2.7	2.7	.9	.9	-	-
20	1940 to 1949	40.2	29.2	21.6	9.7	8.9	.6	2.8	2.0	.4	.1	.3	.1
21	1930 to 1939	21.9	14.0	10.8	6.5	6.0	.6	2.7	.5	.3	.3	-	-
22	1920 to 1929	8.7	6.2	4.6	1.2	1.2	-	-	.1	.1	.1	-	.1
23	1919 or earlier	4.7	3.1	2.8	.8	.8	-	-	.2	-	-	-	-
24	**Median**	**1970**	**1970**	**1970**	**1972**	**1973**	**1967**	**1956**	**1971**	**1974**	**1975**	...	...
	Age of Householder												
25	Under 25 years	43.6	24.7	20.9	11.3	10.6	.7	1.6	1.0	.4	.2	.2	-
26	25 to 29	54.5	37.9	30.6	19.9	18.1	1.7	1.8	1.8	1.0	1.0	-	-
27	30 to 34	61.4	48.5	38.2	30.5	26.4	2.7	4.0	2.0	1.1	1.1	-	-
28	35 to 44	98.8	85.9	67.6	53.0	49.3	2.7	4.4	4.5	2.4	2.3	-	.3
29	45 to 54	66.2	56.4	46.4	21.7	20.2	1.1	2.0	3.4	2.0	1.6	.2	.4
30	55 to 64	58.1	46.7	38.0	2.8	2.3	.5	.4	2.2	.6	.3	.3	-
31	65 to 74	33.8	20.3	16.7	.4	.4	-	-	1.3	-	-	-	-
32	75 years and over	22.4	8.7	7.3	-	-	-	-	.2	-	-	-	-
33	**Median**	**41**	**41**	**41**	**37**	**37**	**34**	**35**	**43**	**40**	**39**	...	...
	Persons 65 Years Old and Over												
34	None	372.6	290.4	234.6	137.8	125.6	9.2	13.4	14.5	7.5	6.6	.6	.8
35	1 person	49.0	21.6	15.2	1.5	1.4	.1	.7	1.7	-	-	-	-
36	2 persons or more	17.1	17.1	15.9	.4	.4	-	.2	.4	-	-	-	-
	Persons												
37	1 person	90.0	...	...	...	...	...	...	...	...	...	...	...
38	2 persons	139.2	123.7	94.6	...	...	...	...	8.5	1.7	1.6	-	.3
39	3 persons	90.9	88.1	70.4	47.0	43.0	3.3	2.8	3.7	2.7	2.1	.4	.3
40	4 persons	75.8	74.7	64.1	58.2	53.3	3.6	4.6	2.9	2.1	2.1	-	.2
41	5 persons	27.4	27.3	23.6	22.2	20.1	1.3	3.2	1.2	.8	.8	-	-
42	6 persons	9.6	9.5	8.4	8.0	7.1	.6	1.8	.2	.2	-	.2	-
43	7 persons or more	5.8	5.8	4.8	4.3	3.9	.4	1.9	.1	-	-	-	-
44	**Median**	**2.4**	**3.0**	**3.0**	**3.9**	**3.9**	**3.9**	**4.4**	**2.5**	**3.3**	**3.3**	...	...
	Rooms												
45	1 room	1.2	.6	.5	-	-	-	-	-	-	-	-	-
46	2 rooms	4.2	1.4	.8	.4	.4	-	.1	.4	-	-	-	-
47	3 rooms	43.5	13.8	11.1	3.2	3.0	.1	1.4	1.1	.1	.1	-	.1
48	4 rooms	79.3	51.8	38.4	19.7	16.5	2.2	3.8	2.4	1.0	1.0	-	.1
49	5 rooms	129.4	101.4	78.5	41.2	36.4	3.9	3.1	5.8	3.0	2.4	.4	.3
50	6 rooms	91.3	79.4	65.0	32.8	30.8	1.5	3.3	2.9	1.1	.8	.2	.2
51	7 rooms	54.8	49.2	43.0	26.6	24.9	1.1	1.8	2.2	1.2	1.2	-	-
52	8 rooms	21.3	19.5	17.3	9.4	9.0	.4	.9	1.3	.7	.7	-	-
53	9 rooms	9.2	8.3	7.9	4.4	4.4	-	-	.1	.1	.1	-	-
54	10 rooms or more	4.5	3.7	3.3	2.1	2.1	-	-	.4	.2	.2	-	-
55	**Median**	**5.2**	**5.5**	**5.6**	**5.7**	**5.7**	**5.1**	**5.1**	**5.3**	**5.4**	**5.4**	...	...
	Persons Per Room												
56	0.50 or less	268.2	166.1	132.2	29.8	28.2	1.3	.7	8.7	2.6	2.5	-	.1
57	0.51 to 1.00	156.3	149.1	122.3	99.7	90.4	6.8	9.0	7.5	4.9	4.1	.6	.7
58	1.01 to 1.50	11.2	11.1	9.2	8.7	7.6	1.0	3.8	.1	-	-	-	-
59	1.51 or more	3.0	2.9	2.1	1.5	1.3	.2	.7	.3	-	-	-	-

[1]For mobile homes, oldest category is 1939 or earlier.

Family households—Con.					Nonfamily households							
Female householder, no husband present												
	With own children under 18					Living alone				Other nonfamily		
		Race of householder				Male		Female				
Total	Total	White	Black	Hhldr of Hispanic origin	Total	Total	65 and over	Total	65 and over	Male	Female	
46.8	**29.0**	**22.3**	**6.3**	**2.3**	**109.6**	**43.6**	**4.8**	**46.4**	**21.9**	**13.2**	**6.3**	1
25.7	13.3	11.3	1.9	1.1	47.3	17.5	2.8	25.4	16.0	3.0	1.4	2
55.0	45.7	50.6	29.7	46.0	43.2	40.1	59.7	54.7	73.2	22.5	22.0	3
21.0	15.8	11.0	4.4	1.3	62.3	26.1	1.9	21.0	5.9	10.2	4.9	4
31.8	17.1	14.5	2.5	1.5	48.2	17.3	3.3	24.1	16.5	4.2	2.6	5
.9	.6	.5	.1	.2	3.0	1.0	-	1.8	.6	.1	-	6
4.5	3.3	2.3	.9	.2	15.3	5.8	.5	6.1	1.9	1.7	1.7	7
4.7	3.8	2.8	.8	.4	15.4	5.4	.2	5.6	.8	3.6	.8	8
3.6	3.2	1.3	1.9	.1	16.5	8.0	.6	4.8	.5	2.7	1.0	9
.8	.8	.6	.1	-	6.2	4.2	.1	1.4	.3	.5	.1	10
-	-	-	-	-	1.3	.3	-	.8	.7	.2	-	11
.5	.3	.3	-	-	3.6	1.7	-	1.7	.6	.2	-	12
-	-	-	-	-	-	-	-	-	-	-	-	13
.8	.7	.7	-	.2	3.6	1.6	.2	.8	-	.8	.3	14
6.0	4.8	4.6	.1	.4	30.4	14.7	.1	8.6	.4	5.1	2.0	15
6.3	4.7	4.2	.5	-	12.1	5.6	.4	4.8	1.0	.7	1.0	16
6.6	4.6	2.8	1.7	.5	8.8	3.6	.3	3.3	1.8	1.3	.6	17
8.7	5.8	4.4	1.1	.4	18.3	7.0	1.1	7.9	4.5	2.6	.8	18
8.6	3.9	3.1	.8	.4	13.4	4.0	.4	7.9	5.1	.9	.7	19
5.6	2.9	1.1	1.7	.1	11.0	2.8	.9	6.2	4.1	1.2	.8	20
2.8	1.3	1.0	.1	.2	7.9	2.9	1.1	4.1	2.9	.7	.2	21
1.5	.5	.3	.1	.1	2.5	1.0	.3	1.5	1.3	-	-	22
-	-	-	-	-	1.6	.5	-	1.2	.8	-	-	23
1966	**1970**	**1972**	**1963**	...	**1970**	**1975**	**1952**	**1963**	**1954**	**1975**	**1976**	**24**
2.8	2.5	1.8	.7	.4	18.9	7.4	...	3.3	...	5.6	2.6	25
5.5	4.9	3.7	1.2	.4	16.5	8.1	...	4.8	...	2.5	1.2	26
8.2	7.7	5.7	2.0	.6	12.9	7.5	...	2.4	...	2.5	.5	27
13.7	10.4	8.3	1.8	.8	13.0	6.5	...	3.7	...	.9	1.9	28
6.6	2.8	2.3	.3	.1	9.8	5.2	...	3.5	...	1.0	.1	29
6.4	.7	.5	.2	-	11.4	4.3	...	6.8	...	.3	-	30
2.3	-	-	-	-	13.4	2.0	2.0	11.1	11.1	.3	-	31
1.2	-	-	-	-	13.7	2.7	2.7	10.8	10.8	.1	-	32
40	**35**	**35**	**33**	...	**40**	**34**	**75+**	**63**	**75**	**27**	**27**	**33**
41.2	28.9	22.2	6.3	2.3	82.2	38.8	...	24.5	...	12.7	6.2	34
4.7	.1	.1	-	-	27.3	4.8	4.8	21.9	21.9	.6	.1	35
.8	-	-	-	-	-	...	...	...	...	-	-	36
...	...	...	...	...	90.0	43.6	4.8	46.4	21.9	...	...	37
20.6	10.2	8.5	1.7	.6	15.5	...	...	...	...	10.2	5.3	38
14.1	10.0	8.1	1.7	.6	2.7	...	...	...	...	2.3	.5	39
7.8	6.2	3.9	2.2	.7	1.1	...	...	...	...	.6	.5	40
2.5	1.7	1.2	.5	.4	.1	...	...	...	...	-	.1	41
.8	.4	.4	-	-	.1	...	...	...	...	.1	-	42
.9	.5	.2	.2	-	-	...	...	...	...	-	-	43
2.7	**2.9**	**2.8**	**3.3**	...	**1.5**	...	...	...	...	**2.1**	**2.1**	**44**
.1	.1	.1	-	-	.6	.5	.1	-	-	.1	-	45
.1	.1	.1	-	.1	2.8	1.7	.3	.7	-	.5	-	46
1.7	1.4	1.0	.2	.1	29.7	14.8	1.2	11.8	3.1	2.3	.8	47
11.0	7.9	4.8	2.9	.5	27.5	9.1	.6	9.8	4.7	6.5	2.1	48
17.2	10.1	8.0	2.1	.9	28.0	10.3	1.1	13.2	6.6	1.9	2.7	49
11.4	6.4	5.5	.8	.6	11.9	3.5	.6	6.6	4.3	1.5	.3	50
4.0	2.0	1.7	.2	.1	5.6	1.3	.2	3.3	2.2	.5	.4	51
.9	.9	.9	-	-	1.7	1.2	.2	.5	.4	-	-	52
.3	.1	.1	-	-	.9	.4	.2	.4	.4	-	-	53
-	-	-	-	-	.8	.6	.3	.2	.2	-	-	54
5.1	**5.0**	**5.1**	**4.5**	...	**4.3**	**4.0**	**4.8**	**4.6**	**5.0**	**4.1**	**4.6**	**55**
25.2	13.4	11.3	2.1	.5	102.1	43.1	4.6	46.4	21.9	8.1	4.5	56
19.2	14.2	10.1	3.8	1.7	7.2	.5	.1	-	-	4.9	1.8	57
1.7	.8	.6	.2	.1	.1	-	-	-	-	.1	-	58
.6	.6	.2	.2	-	.1	-	-	-	-	.1	-	59

Table 1-2. Financial Characteristics by Family Type—Occupied Units

[Numbers in thousands. ... means not applicable or sample too small. - means zero or rounds to zero.]

	Characteristics	All households	Family households										
				Married couple					Male householder, no wife present				
					With own children under 18					With own children under 18			
						Race of householder					Race of householder		
			Total	Total	Total	White	Black	Hhldr of Hispanic origin	Total	Total	White	Black	Hhldr of Hispanic origin
1	**Total**	**438.7**	**329.1**	**265.8**	**139.7**	**127.4**	**9.3**	**14.3**	**16.6**	**7.5**	**6.6**	**.6**	**.8**
	Household Income												
2	Less than $5,000	21.6	8.8	4.2	.9	.9	-	.2	.4	.4	.4	-	-
3	$5,000 to $9,999	34.0	15.5	7.9	2.6	2.1	.5	1.2	1.2	.3	.3	-	.1
4	$10,000 to $14,999	42.2	26.2	17.7	7.6	6.9	.4	2.2	2.1	.3	.3	-	-
5	$15,000 to $19,999	43.4	30.7	20.3	9.5	9.0	.4	1.1	1.1	.8	.8	-	.1
6	$20,000 to $24,999	46.1	33.3	24.2	13.0	10.5	2.3	1.8	2.0	1.0	.8	.2	.2
7	$25,000 to $29,999	43.7	33.5	27.4	15.7	14.4	1.1	1.7	1.6	.7	.7	-	-
8	$30,000 to $34,999	38.2	29.7	25.9	13.2	12.4	.6	1.5	1.1	.9	.9	-	-
9	$35,000 to $39,999	32.9	28.3	24.1	15.2	13.7	1.3	1.2	2.0	.6	.1	.5	-
10	$40,000 to $49,999	52.4	46.3	42.1	23.2	21.5	.8	1.1	2.4	1.3	1.1	-	-
11	$50,000 to $59,999	35.3	32.1	29.5	17.5	15.9	.9	1.1	1.1	.8	.8	-	.3
12	$60,000 to $79,999	26.4	24.2	22.8	10.7	10.0	.7	.8	.9	.2	.2	-	-
13	$80,000 to $99,999	10.3	9.5	9.1	5.4	5.0	.4	.2	.4	.2	.2	-	-
14	$100,000 to $119,999	3.6	3.0	3.0	1.7	1.7	-	.1	-	-	-	-	-
15	$120,000 or more	8.6	8.0	7.6	3.3	3.3	-	.1	.4	.1	-	-	-
16	**Median**	**28 669**	**32 784**	**38 109**	**37 340**	**37 705**	**30 636**	**26 927**	**30 150**	**31 693**	**29 903**	...	...
	As percent of poverty level:												
17	Less than 50 percent	12.1	7.8	3.5	1.4	1.3	.1	.2	.4	.4	.4	-	-
18	50 to 99	23.7	13.3	7.4	3.8	3.0	.4	1.5	.6	.3	.3	-	.1
19	100 to 149	34.4	22.1	14.4	9.2	8.2	1.0	2.9	1.5	.4	.4	-	-
20	150 to 199	37.7	28.2	20.2	14.4	13.1	1.2	2.1	1.3	.1	.1	-	-
21	200 percent or more	330.8	257.8	220.3	110.9	101.8	6.6	7.6	12.9	6.3	5.4	.6	.6
	Monthly Housing Costs												
22	Less than $100	8.8	5.5	2.3	.5	.5	-	.1	.4	-	-	-	-
23	$100 to $199	48.4	31.9	23.9	4.8	4.5	.2	1.0	1.0	.4	.4	-	.1
24	$200 to $249	26.3	19.1	14.7	3.7	3.1	.6	.8	1.2	.4	.4	-	.1
25	$250 to $299	23.1	15.8	10.9	3.5	3.0	.6	.8	1.4	.3	-	.3	-
26	$300 to $349	33.2	23.2	20.3	9.3	7.9	1.3	2.8	1.1	.5	.5	-	-
27	$350 to $399	35.6	23.0	18.8	9.3	8.2	.8	1.6	.9	.2	.2	-	-
28	$400 to $449	32.8	21.9	17.8	10.1	8.7	.9	1.7	1.8	.9	.9	-	.5
29	$450 to $499	35.8	25.7	19.2	12.2	10.9	1.0	1.5	1.7	.9	.6	.4	-
30	$500 to $599	42.6	35.7	30.2	17.4	16.1	.9	1.4	1.3	.8	.8	-	-
31	$600 to $699	32.2	26.7	19.4	13.7	13.0	.2	.8	1.1	.9	.9	-	-
32	$700 to $799	28.8	24.6	21.7	14.4	13.1	1.2	.3	.7	.4	.4	-	-
33	$800 to $899	18.8	15.2	12.4	8.7	7.7	.6	.4	1.2	.8	.7	-	-
34	$900 to $999	13.6	12.4	11.3	6.9	6.7	.2	.2	.3	.3	.3	-	-
35	$1,000 to $1,249	16.2	14.8	13.8	8.6	7.9	.4	.2	.7	.4	.4	-	-
36	$1,250 to $1,499	5.8	4.6	4.4	3.3	3.3	-	-	-	-	-	-	-
37	$1,500 or more	6.9	6.5	6.3	3.5	3.5	-	-	-	-	-	-	-
38	No cash rent	6.8	3.3	2.2	2.2	1.9	.3	.4	.3	-	-	-	-
39	Mortgage payment not reported	23.1	19.2	16.2	7.6	7.4	.2	.3	1.6	.4	.2	-	-
40	**Median (excludes no cash rent)**	**444**	**475**	**489**	**566**	**575**	**453**	**390**	**440**	**500**	**531**	...	...
	Monthly Housing Costs as Percent of Income												
41	Less than 5 percent	8.8	7.9	7.2	1.9	1.9	-	.1	.2	-	-	-	-
42	5 to 9 percent	51.1	46.1	41.0	14.0	12.2	1.5	2.4	2.0	.6	.2	.3	-
43	10 to 14 percent	60.3	49.6	42.0	19.7	18.6	.9	2.2	3.0	1.2	1.2	-	.4
44	15 to 19 percent	71.8	55.6	47.9	27.6	24.2	2.5	2.1	2.2	1.3	1.1	.2	-
45	20 to 24 percent	64.9	49.7	40.4	25.1	22.9	1.8	1.6	2.7	1.6	1.6	-	.2
46	25 to 29 percent	41.6	28.0	21.5	14.9	13.5	1.2	1.6	1.3	.6	.4	.2	-
47	30 to 34 percent	31.8	21.3	15.9	9.6	9.5	-	.8	.5	.2	.2	-	-
48	35 to 39 percent	19.1	13.1	9.5	5.4	5.1	.1	.8	.5	.2	.2	-	.1
49	40 to 49 percent	21.6	13.6	9.1	5.7	5.2	.1	1.0	1.0	.7	.7	-	-
50	50 to 59 percent	10.3	6.5	3.8	2.6	2.0	.6	.1	.4	.1	.1	-	-
51	60 to 69 percent	7.3	4.1	2.7	1.1	.9	.1	.5	.1	-	-	-	-
52	70 percent or more	17.8	9.6	5.2	1.9	1.8	-	.2	.5	.3	.3	-	-
53	Zero or negative income	2.4	1.5	1.0	.4	.4	-	.1	.3	.3	.3	-	-
54	No cash rent	6.8	3.3	2.2	2.2	1.9	.3	.4	.3	-	-	-	-
55	Mortgage payment not reported	23.1	19.2	16.2	7.6	7.4	.2	.3	1.6	.4	.2	-	-
56	**Median (excludes 3 previous lines)**	**21**	**19**	**18**	**20**	**20**	**19**	**20**	**19**	**21**	**22**	...	...
	OWNER OCCUPIED UNITS												
57	**Total**	**278.0**	**230.7**	**194.8**	**94.6**	**88.5**	**4.8**	**8.6**	**10.2**	**4.7**	**3.9**	**.5**	**.2**
	Value												
58	Less than $10,000	7.8	5.7	4.8	1.8	1.6	.2	.2	-	-	-	-	-
59	$10,000 to $19,999	11.4	9.0	7.5	1.7	1.7	-	.2	.3	-	-	-	-
60	$20,000 to $29,999	12.4	10.8	7.6	3.5	3.1	.5	.7	.6	.5	.2	.3	-
61	$30,000 to $39,999	19.6	15.1	11.9	6.1	5.3	.5	2.0	.8	.7	.7	-	-
62	$40,000 to $49,999	28.5	22.6	17.7	7.9	7.1	.7	1.2	1.2	.5	.5	-	-
63	$50,000 to $59,999	29.5	24.4	19.3	8.0	7.2	.4	1.5	1.5	.3	.3	-	-
64	$60,000 to $69,999	36.9	28.8	24.7	12.6	11.8	.6	1.4	1.3	.6	.4	-	.2
65	$70,000 to $79,999	28.9	23.5	18.6	9.0	8.5	.3	.4	.9	.7	.7	-	-
66	$80,000 to $99,999	42.8	37.1	33.6	17.8	16.8	.8	.5	1.6	.9	.7	.2	-
67	$100,000 to $119,999	17.6	16.5	14.1	8.2	7.8	.2	.2	.8	.4	.3	-	-
68	$120,000 to $149,999	17.6	15.2	14.8	6.6	6.3	.3	.1	.1	-	-	-	-
69	$150,000 to $199,999	15.5	13.5	12.2	6.7	6.7	-	.2	.8	.2	.2	-	-
70	$200,000 to $249,999	4.0	3.6	3.4	1.7	1.5	.2	-	.2	-	-	-	-
71	$250,000 to $299,999	1.8	1.3	1.3	.8	.8	-	-	-	-	-	-	-
72	$300,000 or more	3.7	3.7	3.4	2.2	2.2	-	-	-	-	-	-	-
73	**Median**	**68 090**	**69 672**	**72 195**	**76 417**	**77 634**	**60 813**	**49 767**	**65 478**	**66 807**	**67 045**	...	...

Family households—Con.					Nonfamily households							
Female householder, no husband present												
	With own children under 18					Living alone				Other nonfamily		
		Race of householder				Male		Female				
Total	Total	White	Black	Hhldr of Hispanic origin	Total	Total	65 and over	Total	65 and over	Male	Female	
46.8	**29.0**	**22.3**	**6.3**	**2.3**	**109.6**	**43.6**	**4.8**	**46.4**	**21.9**	**13.2**	**6.3**	**1**
4.3	2.6	.9	1.5	.4	12.8	3.1	1.3	8.3	5.7	.9	.5	2
6.5	4.1	2.1	1.9	.2	18.4	5.4	1.7	11.7	8.3	.5	.7	3
6.4	4.2	3.4	.8	.5	16.0	5.8	.1	8.3	3.5	1.4	.4	4
9.3	5.9	4.5	1.4	.3	12.7	4.0	.2	6.9	.8	1.1	.8	5
7.2	5.1	5.0	-	.6	12.8	4.9	.4	6.1	2.5	.7	1.1	6
4.5	2.9	2.7	.2	-	10.1	5.5	.3	2.2	.2	2.0	.4	7
2.7	1.2	.7	.4	.1	8.5	5.5	.1	.6	-	1.7	.8	8
2.2	1.4	1.4	-	-	4.6	2.5	.2	1.1	.4	.8	.2	9
1.9	.9	.9	-	-	6.1	3.0	.2	.6	.1	2.0	.5	10
1.4	.4	.4	-	-	3.3	1.1	-	.4	-	1.2	.6	11
.5	.3	.3	-	.2	2.2	1.1	-	.2	.2	.7	.2	12
-	-	-	-	-	.8	.8	.2	-	-	-	-	13
-	-	-	-	-	.6	.4	-	-	-	-	.2	14
-	-	-	-	-	.6	.4	-	-	-	.2	-	15
18 327	**18 069**	**20 279**	**9 170**	**...**	**17 959**	**23 493**	**8 189**	**11 929**	**8 125**	**29 711**	**23 739**	**16**
4.0	2.9	.9	1.8	.4	4.3	1.4	.2	2.3	.9	.5	.2	17
5.4	3.6	1.9	1.7	.1	10.3	2.0	1.0	7.0	5.3	.7	.6	18
6.2	4.0	2.6	1.4	.4	12.3	3.2	1.3	7.9	6.2	.8	.4	19
6.7	4.5	4.3	.2	.5	9.6	3.7	.4	4.6	1.7	.9	.3	20
24.6	14.0	12.5	1.2	.9	73.0	33.3	1.7	24.6	7.8	10.3	4.8	21
2.8	2.6	.7	1.8	.1	3.3	.5	.3	2.7	2.3	.1	-	22
7.1	1.9	1.0	.9	-	16.5	4.2	2.1	11.3	9.0	.6	.5	23
3.3	1.4	.7	.7	.3	7.2	1.5	.1	4.8	2.9	.5	.3	24
3.5	2.0	1.2	.8	.1	7.3	2.6	.4	3.8	2.3	.5	.4	25
1.9	.6	.5	.1	-	9.9	5.7	.2	2.6	.6	1.0	.7	26
3.3	2.2	1.8	.3	.4	12.6	6.1	.1	4.0	1.1	2.0	.6	27
2.3	2.1	1.4	.6	.4	10.9	5.2	.3	3.9	.6	1.1	.6	28
4.7	4.7	4.0	.7	-	10.1	4.5	.2	2.9	.5	2.4	.4	29
4.2	2.5	2.4	.1	.3	6.9	1.7	-	2.5	.1	1.4	1.3	30
6.2	4.1	4.0	.1	.3	5.5	1.6	-	1.7	.3	1.6	.5	31
2.2	2.2	2.2	-	.2	4.2	2.1	.2	1.4	.2	.4	.2	32
1.6	.7	.7	-	.1	3.6	2.0	-	.5	-	1.0	.2	33
.9	.7	.5	-	.1	1.2	.5	.2	.3	.1	-	.4	34
.3	.2	.2	-	-	1.4	.9	-	.3	-	-	.3	35
.2	.2	.2	-	-	1.2	1.0	-	.2	-	-	-	36
.2	-	-	-	-	.4	.4	-	-	-	-	-	37
.7	.1	-	.1	-	3.5	1.4	.4	1.9	1.3	.2	-	38
1.5	.8	.8	-	-	3.9	1.7	.2	1.8	.7	.4	-	39
409	**463**	**493**	**226**	**...**	**377**	**398**	**183**	**284**	**186**	**460**	**464**	**40**
.5	.3	.3	-	-	.9	.1	-	.6	.4	-	.2	41
3.1	1.0	.5	.5	-	5.0	2.4	.7	1.4	1.2	.7	.4	42
4.6	2.5	1.3	1.2	.2	10.7	4.8	.2	2.3	1.1	2.6	.9	43
5.5	2.3	1.4	.7	-	16.2	7.5	.3	4.9	2.9	2.5	1.2	44
6.6	4.9	4.2	.7	.5	15.3	6.0	.6	5.8	2.8	3.0	.5	45
5.2	3.4	2.8	.6	.1	13.6	5.6	1.0	7.1	2.2	.3	.6	46
4.8	3.6	2.6	.9	.2	10.5	4.8	.5	4.4	1.8	.8	.4	47
3.1	2.4	2.0	.2	.1	6.0	2.0	-	3.1	1.0	.7	.1	48
3.5	2.4	1.8	.5	.6	8.0	2.4	.1	4.0	1.9	.6	1.1	49
2.3	1.6	1.4	.2	-	3.8	1.4	-	2.1	.8	.3	-	50
1.3	1.1	.9	.2	.2	3.1	.8	.2	2.2	1.5	-	.2	51
3.9	2.6	2.0	.6	.2	8.2	2.6	.6	4.4	2.4	.8	.4	52
.2	.2	.2	-	.1	.9	.1	-	.5	-	.1	.2	53
.7	.1	-	.1	-	3.5	1.4	.4	1.9	1.3	.2	-	54
1.5	.8	.8	-	-	3.9	1.7	.2	1.8	.7	.4	-	55
27	**30**	**30**	**25**	**...**	**26**	**24**	**26**	**29**	**29**	**20**	**23**	**56**
25.7	**13.3**	**11.3**	**1.9**	**1.1**	**47.3**	**17.5**	**2.8**	**25.4**	**16.0**	**3.0**	**1.4**	**57**
.9	.2	.2	-	-	2.2	1.3	-	.9	.5	-	-	58
1.2	.5	.3	.1	-	2.4	.8	.2	1.6	1.0	-	-	59
2.6	1.1	.8	.4	.3	1.6	.2	-	1.4	1.1	-	-	60
2.4	.3	-	.3	-	4.5	1.5	.5	2.5	2.0	.1	.4	61
3.7	1.7	1.6	.1	.1	5.9	1.9	.8	3.3	1.7	.5	.2	62
3.6	2.1	1.8	.4	.2	5.1	.8	-	3.5	2.3	.6	.2	63
2.8	1.9	1.4	.5	.2	8.0	2.8	.2	4.0	2.4	1.1	.1	64
4.0	2.4	2.4	-	-	5.4	2.0	.2	2.8	2.2	.6	-	65
1.9	1.3	1.0	.1	.1	5.7	3.0	.5	2.3	.9	.2	.2	66
1.5	.9	.9	-	.2	1.1	.7	-	.4	-	-	-	67
.3	.3	.3	-	-	2.4	1.2	.2	1.0	.7	-	.2	68
.5	.3	.3	-	-	2.1	1.1	.2	1.0	.5	-	-	69
-	-	-	-	-	.4	.2	-	.2	.2	-	-	70
-	-	-	-	-	.4	-	-	.4	.4	-	-	71
.3	.3	.3	-	-	-	-	-	-	-	-	-	72
55 576	**63 459**	**66 624**	**...**	**...**	**62 401**	**68 227**	**...**	**58 518**	**57 447**	**...**	**...**	**73**

Table 1-3. Housing Quality by Family Type—Occupied Units

[Numbers in thousands. ... means not applicable or sample too small. - means zero or rounds to zero.]

	Characteristics	All households	Family households										
				Married couple					Male householder, no wife present				
					With own children under 18					With own children under 18			
						Race of householder					Race of householder		
			Total	Total	Total	White	Black	Hhldr of Hispanic origin	Total	Total	White	Black	Hhldr of Hispanic origin
1	**Total**	**438.7**	**329.1**	**265.8**	**139.7**	**127.4**	**9.3**	**14.3**	**16.6**	**7.5**	**6.6**	**.6**	**.8**
	Water Supply Stoppage												
2	With hot and cold piped water	438.7	329.1	265.8	139.7	127.4	9.3	14.3	16.6	7.5	6.6	.6	.8
3	No stoppage in last 3 months	400.1	301.4	243.8	128.5	117.2	8.6	12.6	15.5	6.9	5.9	.6	.8
4	With stoppage in last 3 months	31.9	23.1	18.3	9.2	8.3	.7	1.2	.8	.7	.7	-	-
5	No stoppage lasting 6 hours or more	13.6	10.3	8.6	4.2	3.8	.2	.7	.7	.7	.7	-	-
6	1 time lasting 6 hours or more	9.7	7.4	5.2	2.6	2.5	.1	-	.1	-	-	-	-
7	2 times	3.5	2.0	1.4	.7	.7	-	.1	-	-	-	-	-
8	3 times	.6	.3	.2	.1	.1	-	-	-	-	-	-	-
9	4 times or more	1.4	1.0	.9	.6	.4	.2	.1	-	-	-	-	-
10	Number of times not reported	3.1	2.2	1.9	1.0	.8	.2	.2	-	-	-	-	-
11	Stoppage not reported	6.7	4.6	3.7	2.0	2.0	-	.5	.3	-	-	-	-
	Flush Toilet Breakdowns												
12	With one or more flush toilets	438.6	329.0	265.8	139.7	127.4	9.3	14.3	16.5	7.5	6.6	.6	.8
13	With at least one working toilet at all times in last 3 months	401.6	299.1	243.2	125.1	114.0	8.2	12.6	15.6	7.1	6.2	.6	.8
14	None working some time in last 3 months	35.4	28.5	21.4	14.3	13.1	1.1	1.7	.8	.4	.4	-	-
15	No breakdowns lasting 6 hours or more	11.5	8.7	6.6	4.5	4.3	.2	.5	.2	.2	.2	-	-
16	1 time lasting 6 hours or more	15.1	12.1	8.8	5.9	5.4	.4	.8	.3	.2	.2	-	-
17	2 times	2.7	2.5	1.8	1.1	1.1	-	.1	-	-	-	-	-
18	3 times	1.6	1.4	1.2	.7	.5	.2	.2	-	-	-	-	-
19	4 times or more	2.1	1.9	1.8	1.3	1.1	.2	-	-	-	-	-	-
20	Number of times not reported	2.4	1.8	1.3	.9	.9	-	.1	.3	-	-	-	-
21	Breakdowns not reported	1.6	1.4	1.1	.3	.3	-	-	-	-	-	-	-
	Sewage Disposal Breakdowns												
22	With public sewer	396.2	291.7	233.1	125.0	113.1	9.0	14.0	14.5	6.3	5.4	.6	.8
23	No breakdowns in last 3 months	383.1	281.0	224.7	119.5	108.1	8.6	13.1	14.0	6.1	5.2	.6	.8
24	With breakdowns in last 3 months	13.1	10.7	8.3	5.5	4.9	.4	.9	.5	.2	.2	-	-
25	No breakdowns lasting 6 hours or more	5.3	4.3	3.9	2.0	1.8	.2	-	-	-	-	-	-
26	1 time lasting 6 hours or more	4.9	3.6	2.3	1.7	1.7	-	.2	.5	.2	.2	-	-
27	2 times	1.2	1.2	.7	.6	.6	-	.1	-	-	-	-	-
28	3 times	.8	.7	.7	.6	.5	-	.3	-	-	-	-	-
29	4 times or more	.9	.9	.8	.6	.4	.2	.2	-	-	-	-	-
30	With septic tank or cesspool	42.5	37.4	32.7	14.7	14.3	.3	.3	2.1	1.2	1.2	-	-
31	No breakdowns in last 3 months	40.6	35.5	30.8	13.7	13.3	.3	.3	2.1	1.2	1.2	-	-
32	With breakdowns in last 3 months	1.9	1.9	1.9	1.0	1.0	-	-	-	-	-	-	-
33	No breakdowns lasting 6 hours or more	.6	.6	.6	.4	.4	-	-	-	-	-	-	-
34	1 time lasting 6 hours or more	.8	.8	.8	.6	.6	-	-	-	-	-	-	-
35	2 times	.5	.5	.5	-	-	-	-	-	-	-	-	-
36	3 times	-	-	-	-	-	-	-	-	-	-	-	-
37	4 times or more	-	-	-	-	-	-	-	-	-	-	-	-
	Heating Problems												
38	With heating equipment and occupied last winter	370.1	285.9	233.9	121.8	111.5	8.1	11.4	13.7	6.3	5.4	.6	.3
39	Not uncomfortably cold for 24 hours or more last winter	343.2	267.4	221.0	113.4	104.1	7.4	10.2	13.0	5.9	5.0	.6	.2
40	Uncomfortably cold for 24 hours or more last winter[1]	26.2	18.1	12.5	8.4	7.4	.7	1.2	.7	.4	.4	-	.1
41	Equipment breakdowns	5.7	4.5	3.1	1.8	1.4	.2	.1	.1	-	-	-	-
42	No breakdowns lasting 6 hours or more	.2	.2	.2	.2	.2	-	-	-	-	-	-	-
43	1 time lasting 6 hours or more	4.0	3.1	1.9	.7	.6	.1	-	.1	-	-	-	-
44	2 times	.4	.4	.3	.3	.3	-	-	-	-	-	-	-
45	3 times	.4	.1	.1	-	-	-	-	-	-	-	-	-
46	4 times or more	.4	.4	.3	.3	.1	.1	-	-	-	-	-	-
47	Number of times not reported	.4	.3	.3	.3	.2	-	.1	-	-	-	-	-
48	Other causes	20.4	13.9	9.9	7.1	6.3	.6	1.1	.4	.3	.3	-	-
49	Utility interruption	1.5	1.3	1.2	.8	.7	.1	-	-	-	-	-	-
50	Inadequate heating capacity	9.5	6.2	3.9	2.7	2.3	.2	.4	.4	.3	.3	-	-
51	Inadequate insulation	3.5	2.4	1.6	1.1	1.1	-	.7	-	-	-	-	-
52	Other	5.3	3.5	2.7	2.3	2.0	.3	-	-	-	-	-	-
53	Not reported	.6	.4	.4	.2	.2	-	-	-	-	-	-	-
54	Reason for discomfort not reported	.9	.3	-	-	-	-	-	.3	.1	.1	-	.1
55	Discomfort not reported	.6	.4	.4	-	-	-	-	-	-	-	-	-
	Selected Deficiencies[1]												
56	Signs of rats in last 3 months	29.1	25.3	16.4	9.8	8.1	1.5	1.9	1.3	.9	.9	-	.1
57	Holes in floors	4.6	3.9	2.6	1.0	.6	.2	.1	.5	.3	.3	-	-
58	Open cracks or holes (interior)	26.7	21.9	14.6	10.0	8.8	.9	1.5	1.3	.8	.8	-	.3
59	Broken plaster or peeling paint (interior)	14.9	11.9	7.9	4.8	4.2	.5	.9	.7	.3	.3	-	-
60	No electrical wiring	-	-	-	-	-	-	-	-	-	-	-	-
61	Exposed wiring	8.2	7.2	5.6	3.0	2.8	.2	.5	.1	-	-	-	-
62	Rooms without electric outlets	5.4	4.1	3.6	2.4	2.0	.1	.3	.1	-	-	-	-
	Selected Amenities[1]												
63	Porch, deck, balcony, or patio	382.8	288.9	237.2	124.8	114.1	8.2	12.1	13.4	6.1	5.2	.6	.3
64	Not reported	.7	.5	.5	.1	.1	-	.1	-	-	-	-	-
65	Telephone available	403.3	303.9	247.9	126.5	117.0	8.5	11.6	14.4	6.9	5.9	.6	.5
66	Usable fireplace	197.7	160.4	137.8	74.7	70.2	3.2	3.8	7.9	3.8	3.1	.4	-
67	Separate dining room	150.1	120.9	101.8	57.7	53.9	3.0	5.4	5.8	2.6	2.4	.2	.4
68	With 2 or more living rooms or recreation rooms, etc.	119.4	101.7	88.0	43.4	40.1	2.4	2.0	4.7	2.6	2.3	.2	-
69	Garage or carport included with home	281.6	229.9	194.3	101.6	94.4	5.4	9.0	9.2	4.5	3.8	.4	.2
70	Not included	156.4	98.7	70.9	38.1	33.1	3.9	5.3	7.4	3.0	2.8	.3	.6
71	Offstreet parking included	147.0	92.6	67.0	35.8	30.7	3.9	4.7	7.1	2.9	2.6	.3	.4
72	Offstreet parking not included	2.0	1.4	1.4	1.1	1.1	-	.2	-	-	-	-	-
73	Garage or carport not reported	.7	.6	.6	-	-	-	-	-	-	-	-	-

Family households—Con.					Nonfamily households							
Female householder, no husband present												
	With own children under 18					Living alone				Other nonfamily		
		Race of householder				Male		Female				
Total	Total	White	Black	Hhldr of Hispanic origin	Total	Total	65 and over	Total	65 and over	Male	Female	
46.8	**29.0**	**22.3**	**6.3**	**2.3**	**109.6**	**43.6**	**4.8**	**46.4**	**21.9**	**13.2**	**6.3**	1
46.8	29.0	22.3	6.3	2.3	109.6	43.6	4.8	46.4	21.9	13.2	6.3	2
42.2	26.1	19.5	6.2	2.2	98.7	38.5	4.2	41.9	20.3	12.1	6.2	3
4.0	2.4	2.3	.1	.2	6.8	4.2	.3	3.6	.9	.9	.1	4
1.0	.7	.7	-	-	3.4	1.4	-	1.8	.5	.1	-	5
2.0	1.4	1.3	.1	.2	2.4	1.2	.2	.7	-	.4	-	6
.5	-	-	-	-	1.5	.8	.1	.5	.2	.2	-	7
.1	-	-	-	-	.2	.2	-	-	-	-	-	8
.1	-	-	-	-	.4	-	-	.3	.1	.1	-	9
.3	.3	.3	-	-	.9	.5	-	.2	.1	.1	.1	10
.5	.5	.5	-	-	2.1	.9	.2	.9	.7	.2	-	11
46.8	29.0	22.3	6.3	2.3	109.6	43.6	4.8	46.4	21.9	13.2	6.3	12
												13
40.3	24.6	19.2	5.0	1.4	102.5	40.5	4.2	44.3	21.0	12.0	5.6	
6.2	4.1	2.9	1.2	.9	6.9	2.9	.6	2.1	.9	1.2	.7	14
1.9	1.1	.8	.2	.4	2.8	1.3	.4	.7	.3	.5	.4	15
3.0	2.2	1.7	.5	.2	2.9	1.2	.2	.8	.3	.7	.2	16
.7	.5	.1	.3	.1	.2	-	-	.2	.2	-	-	17
.3	.3	.1	.1	.1	.1	-	-	-	-	-	.1	18
.1	.1	.1	-	-	.2	-	-	.2	-	-	-	19
.2	-	-	-	-	.6	.4	-	.2	-	-	-	20
.3	.3	.2	.1	-	.2	.2	-	-	-	-	-	21
44.2	27.6	20.8	6.3	2.3	104.4	41.9	4.3	43.3	19.0	13.1	6.1	22
42.3	26.4	20.1	5.9	2.2	102.1	41.5	4.3	42.1	18.1	12.7	5.8	23
1.9	1.2	.7	.3	.1	2.4	.4	-	1.3	.9	.4	.3	24
.4	.4	.1	.1	.1	1.0	.2	-	.6	.5	.1	-	25
.9	.4	.4	-	-	1.3	.2	-	.6	.4	.2	.2	26
.5	.3	.2	.1	-	-	-	-	-	-	-	-	27
-	-	-	-	-	.1	-	-	-	-	-	.1	28
.1	.1	-	.1	-	-	-	-	-	-	-	-	29
2.6	1.4	1.4	-	-	5.1	1.7	.5	3.1	2.9	.1	.2	30
2.6	1.4	1.4	-	-	5.1	1.7	.5	3.1	2.9	.1	.2	31
-	-	-	-	-	-	-	-	-	-	-	-	32
-	-	-	-	-	-	-	-	-	-	-	-	33
-	-	-	-	-	-	-	-	-	-	-	-	34
-	-	-	-	-	-	-	-	-	-	-	-	35
-	-	-	-	-	-	-	-	-	-	-	-	36
-	-	-	-	-	-	-	-	-	-	-	-	37
												38
38.2	22.0	16.5	5.1	1.4	84.2	31.6	4.4	40.3	21.6	8.1	4.2	
												39
33.3	18.6	14.0	4.1	1.0	75.8	29.1	3.8	35.3	18.3	7.4	4.1	
												40
4.9	3.4	2.4	.9	.4	8.1	2.5	.6	4.8	3.0	.7	.1	
1.3	1.2	.7	.5	-	1.2	.6	.3	.5	.3	.1	-	41
-	-	-	-	-	-	-	-	-	-	-	-	42
1.1	.9	.6	.4	-	.9	.3	.1	.4	.3	.1	-	43
.1	.1	.1	-	-	-	-	-	-	-	-	-	44
-	-	-	-	-	.2	.2	.2	-	-	-	-	45
.1	.1	-	.1	-	-	-	-	-	-	-	-	46
-	-	-	-	-	.1	-	-	.1	-	-	-	47
3.6	2.2	1.7	.5	.4	6.5	1.6	.1	4.2	2.6	.6	.1	48
.1	-	-	-	-	.1	-	-	.1	-	-	-	49
2.0	.9	.7	.2	.2	3.3	1.0	-	2.0	1.5	.1	.1	50
.8	.8	.8	-	.2	1.1	.2	-	.8	.2	.1	-	51
.8	.5	.2	.2	-	1.8	.4	.1	1.3	.9	.2	-	52
-	-	-	-	-	.2	-	-	-	-	.2	-	53
-	-	-	-	-	.6	.4	.1	.1	.1	-	-	54
-	-	-	-	-	.2	-	-	.2	.2	-	-	55
7.6	4.3	2.4	1.8	.4	3.8	1.6	.6	1.5	.8	.7	.1	56
.8	.5	.3	.3	-	.7	-	-	.2	.2	.1	.3	57
6.1	3.7	2.5	1.2	.2	6.8	3.5	.9	2.2	.5	.7	.3	58
3.3	1.4	1.3	.1	.1	3.0	1.2	-	1.3	.4	.3	.1	59
-	-	-	-	-	-	-	-	-	-	-	-	60
1.5	1.3	1.1	.2	-	1.0	.4	-	.4	.4	.2	-	61
.4	.3	.3	-	.1	1.3	.3	-	.7	.2	.2	.2	62
38.3	23.2	17.9	4.8	1.0	93.9	36.6	4.2	39.9	19.2	11.7	5.8	63
-	-	-	-	-	.3	.1	-	-	-	.2	-	64
41.6	25.2	20.2	4.6	1.6	99.4	38.3	4.1	44.3	21.4	11.2	5.6	65
14.7	10.2	9.7	.4	.2	37.3	17.2	1.5	13.2	3.5	4.3	2.5	66
13.3	7.8	6.8	.8	.9	29.2	9.9	1.2	14.4	8.4	2.3	2.6	67
												68
9.0	4.7	4.1	.6	.1	17.7	6.5	1.5	9.6	6.0	.8	.8	
26.4	15.1	13.1	1.9	1.1	51.7	19.0	3.0	26.2	15.8	4.2	2.3	69
20.4	13.9	9.2	4.4	1.2	57.7	24.6	1.7	20.2	6.1	9.0	4.0	70
18.6	12.5	9.1	3.2	1.2	54.4	23.3	1.4	18.8	5.3	8.4	3.9	71
-	-	-	-	-	.6	.1	.1	.4	.1	.1	-	72
-	-	-	-	-	.1	-	-	.1	-	-	-	73

Table 1-3. **Housing Quality by Family Type—Occupied Units**—Con.

[Numbers in thousands. ... means not applicable or sample too small. - means zero or rounds to zero.]

	Characteristics	All households	Family households										
			Total	Married couple					Male householder, no wife present				
				Total	With own children under 18				Total	With own children under 18			
					Total	Race of householder		Hhldr of Hispanic origin		Total	Race of householder		Hhldr of Hispanic origin
						White	Black				White	Black	
	Overall Opinion of Structure												
1	1 (worst)	3.8	2.3	.8	.6	.5	.1	.3	.1	-	-	-	-
2	2	2.4	1.9	1.4	.6	.5	.1	-	.1	.1	.1	-	-
3	3	4.7	3.1	2.3	1.4	1.1	.2	.3	.1	.1	.1	-	-
4	4	5.4	3.6	3.1	2.3	2.0	.2	.2	.3	-	-	-	-
5	5	39.9	30.6	22.5	11.9	11.2	.7	1.8	1.8	.9	.7	.3	.4
6	6	23.4	16.3	12.6	7.5	6.7	.6	.5	.9	.6	.6	-	-
7	7	57.9	43.7	33.5	23.1	21.7	1.1	2.0	2.8	1.5	1.5	-	-
8	8	99.6	74.6	60.4	32.5	29.9	1.9	3.2	3.6	1.4	1.0	.2	-
9	9	57.9	41.3	35.1	17.5	15.1	1.5	1.0	1.4	.9	.8	-	-
10	10 (best)	142.2	110.4	92.7	41.8	38.3	2.9	4.7	5.4	1.9	1.7	.2	.3
11	Not reported	1.7	1.3	1.1	.5	.5	-	.3	.1	.1	.1	-	-
	Neighborhood Conditions												
12	With neighborhood	432.5	324.2	261.8	138.0	126.5	9.0	14.0	16.5	7.4	6.5	.6	.8
13	No problems	243.0	175.5	141.2	72.9	65.5	5.7	8.0	10.3	4.2	3.8	.2	.6
14	With problems[1]	188.7	148.0	119.9	65.0	60.8	3.3	6.0	6.2	3.3	2.6	.4	.1
15	Crime	23.1	18.8	13.9	8.0	7.1	.6	1.7	.5	.3	.3	-	-
16	Noise	32.8	24.4	18.7	9.2	8.7	.3	1.0	1.2	.2	.2	-	.1
17	Traffic	40.5	34.1	29.4	17.3	16.6	.6	1.2	.8	.5	.3	.2	.1
18	Litter or housing deterioration	33.2	25.4	18.6	9.8	8.7	.9	.6	1.2	1.0	.7	.3	-
19	Poor city or county services	9.7	7.9	6.9	3.5	3.2	.2	.4	.2	-	-	-	-
20	Undesirable commercial, institutional, industrial	8.2	6.2	5.0	2.6	2.3	.2	.1	.6	-	-	-	-
21	People	69.5	55.7	43.7	23.8	21.5	1.5	2.3	1.7	1.1	1.1	-	.1
22	Other	58.1	45.2	36.8	20.3	19.7	.3	1.4	1.7	.9	.7	-	-
23	Type of problem not reported	2.1	1.7	1.6	.8	.8	-	.1	-	-	-	-	-
24	Presence of problems not reported	.8	.8	.6	.1	.1	-	-	-	-	-	-	-
	Overall Opinion of Neighborhood												
25	1 (worst)	9.3	7.8	4.1	1.8	1.3	.4	.1	-	-	-	-	-
26	2	3.9	2.7	2.2	1.8	1.8	-	.2	.3	.1	.1	-	-
27	3	8.2	6.2	4.5	2.6	2.4	-	.6	.1	-	-	-	-
28	4	8.8	6.5	4.7	2.5	2.1	.3	.1	.2	-	-	-	-
29	5	42.9	30.6	23.0	10.7	9.4	.8	1.4	2.0	1.1	.8	.3	.1
30	6	23.8	17.3	13.6	7.3	6.7	.6	.5	.8	.6	.6	-	-
31	7	50.0	38.6	33.2	17.4	15.8	1.5	1.3	2.1	1.4	1.4	-	.3
32	8	98.7	73.9	60.4	32.9	30.8	1.6	3.9	3.9	1.7	1.5	.2	.2
33	9	52.7	41.4	33.3	20.7	18.7	1.6	1.7	1.8	.4	.4	-	-
34	10 (best)	134.3	99.3	82.7	40.2	37.5	2.1	4.2	5.2	2.2	1.7	.2	.1
35	No neighborhood	2.9	2.1	1.9	.2	.2	-	-	.1	.1	.1	-	-
36	Not reported	3.3	2.8	2.1	1.5	.7	.3	.3	-	-	-	-	-

[1]Figures may not add to total because more than one category may apply to a unit.

Family households—Con.					Nonfamily households							
Female householder, no husband present												
	With own children under 18					Living alone				Other nonfamily		
		Race of householder				Male		Female				
Total	Total	White	Black	Hhldr of Hispanic origin	Total	Total	65 and over	Total	65 and over	Male	Female	
1.4	1.0	.6	.4	.4	1.4	.5	.1	.7	.2	.2	-	1
.4	.4	.3	.1	-	.5	-	-	.4	.4	.1	-	2
.6	.6	.1	.4	-	1.6	.8	-	.8	.4	.2	-	3
.1	-	-	-	-	1.8	.9	-	.3	.2	.5	.1	4
6.2	4.4	3.5	.8	.5	9.3	2.4	.3	4.5	1.7	1.9	.6	5
2.9	1.6	1.2	.4	.2	7.0	3.6	.2	2.2	1.2	1.0	.3	6
7.3	4.9	4.2	.6	.3	14.2	7.3	.9	3.4	.8	2.2	1.3	7
10.6	6.3	4.2	2.0	.4	25.0	11.5	.6	8.4	3.6	3.5	1.6	8
4.8	2.9	2.5	.3	.2	16.6	7.2	.7	6.8	2.8	1.9	.5	9
12.3	7.0	5.7	1.3	.4	31.8	9.3	1.9	18.9	10.5	1.6	2.0	10
.1	-	-	-	-	.3	-	-	.2	.2	.1	-	11
46.0	28.9	22.2	6.3	2.2	108.3	42.9	4.8	46.1	21.5	13.1	6.2	12
24.0	14.6	12.0	2.5	1.6	67.5	27.3	3.0	29.9	15.4	7.2	3.2	13
21.9	14.2	10.1	3.8	.5	40.7	15.7	1.7	18.1	6.1	5.9	3.1	14
4.4	3.6	2.0	1.4	.1	4.4	1.8	.5	1.7	.9	.7	.3	15
4.6	3.3	1.7	1.3	.4	8.3	3.1	.2	3.2	1.4	1.4	.6	16
4.0	2.5	1.7	.7	-	6.3	2.6	.2	1.6	.4	1.5	.7	17
5.6	3.2	1.4	1.6	-	7.9	2.6	.6	4.1	2.0	.7	.5	18
.8	.8	.3	.5	-	1.8	.5	-	1.1	.4	.2	-	19
												20
.6	-	-	-	-	2.1	.5	-	.7	.5	.9	-	
10.3	7.0	5.2	1.7	.1	13.8	5.7	.9	5.1	1.3	2.1	.9	21
6.7	4.2	3.5	.7	.2	12.9	5.2	.2	5.0	1.8	1.6	1.0	22
.1	-	-	-	-	.4	-	-	.2	.1	-	.2	23
.1	.1	.1	-	.1	-	-	-	-	-	-	-	24
3.7	3.2	.7	2.5	.1	1.5	.7	.2	.5	.2	.4	-	25
.2	.1	.1	-	-	1.2	.6	-	.2	.1	.1	.3	26
1.6	.7	.6	-	.1	1.9	1.1	-	.7	.3	.2	-	27
1.5	.9	.9	-	.1	2.3	1.1	.2	.9	.2	.4	-	28
5.6	3.3	1.7	1.2	.5	12.4	4.6	1.0	5.2	2.3	1.8	.7	29
2.9	2.0	1.5	.5	.3	6.5	2.5	-	1.7	.9	1.6	.7	30
3.3	1.8	1.6	.1	.2	11.4	5.6	.5	3.8	1.1	.9	1.1	31
9.6	6.2	5.6	.7	.5	24.8	12.9	.5	7.6	2.7	2.9	1.3	32
6.3	3.9	3.7	.2	.3	11.3	4.8	.2	4.1	1.8	1.7	.7	33
11.4	6.8	5.7	1.1	.1	35.0	9.2	2.1	21.3	12.0	3.0	1.5	34
.1	-	-	-	-	.8	.5	-	.2	.2	-	-	35
.7	.1	.1	-	.1	.5	.1	-	.2	.2	.1	.1	36

Table 1-4. Neighborhood Quality—Occupied Units

[Numbers in thousands. ... means not applicable or sample too small. - means zero or rounds to zero.]

Characteristics	Total occupied units	Tenure		Housing unit characteristics				Household characteristics					Selected subareas[1]		
		Owner	Renter	New construction 4 yrs	Mobile homes	Physical problems: Severe	Physical problems: Moderate	Black	Hispanic	Elderly (65+)	Moved in past year	Below poverty level	Area one	Area two	Area three
Total	**438.7**	**278.0**	**160.7**	**75.5**	**17.6**	**1.9**	**70.4**	**38.8**	**26.6**	**56.2**	**128.0**	**35.8**	**146.2**	**39.7**	**175.3**
Condition Present as a Percent of Total[2]															
Street noise or traffic	33.34	30.17	38.84	23.19	32.28	82.21	43.08	45.20	28.28	35.27	32.21	45.68	39.60	32.97	29.25
Streets needing repair	26.39	26.38	26.42	24.30	44.68	45.94	36.03	41.68	29.56	21.07	26.57	30.65	28.95	18.64	22.65
Neighborhood crime	23.00	22.59	23.72	16.82	21.16	54.68	30.73	33.17	19.13	19.81	17.56	29.58	31.69	17.15	18.52
Littered streets or lots	18.69	18.87	18.37	14.56	32.68	53.79	31.41	32.18	20.82	19.76	15.35	30.76	23.27	15.57	14.91
Rundown buildings	12.62	11.50	14.55	4.97	11.14	61.07	25.94	22.48	18.86	12.86	10.07	20.51	17.40	9.94	9.19
Non-residential activities	21.98	16.57	31.34	23.00	22.92	56.51	27.05	26.46	27.82	19.68	28.44	29.08	24.81	29.39	18.87
Odors, smoke, or gas	5.84	6.13	5.33	3.96	13.51	18.58	7.66	7.52	5.92	6.05	5.18	6.13	7.48	.42	5.66
Any condition(s)	65.88	63.38	70.20	58.64	71.70	94.09	77.87	79.51	63.13	65.72	66.31	77.52	71.58	63.12	61.22
Two or more conditions	38.89	35.23	45.22	29.01	50.00	87.23	55.67	54.98	41.59	36.51	37.33	54.49	47.56	34.77	32.20
No conditions present	33.96	36.50	29.58	41.36	27.62	5.91	21.79	20.49	36.87	34.28	33.50	22.48	28.25	36.88	38.52
Not reported	.16	.12	.22	-	.68	-	.34	-	-	-	.18	-	.16	-	.26
Condition Bothersome as a Percent of Total[2]															
Street noise or traffic	17.58	16.18	20.01	11.04	12.47	29.15	20.11	22.82	15.82	13.51	16.68	20.33	20.79	17.36	16.93
Streets needing repair	18.66	18.89	18.26	19.86	30.64	39.87	22.90	30.63	18.17	10.26	18.91	17.62	20.17	13.72	17.00
Neighborhood crime	17.73	17.53	18.08	11.96	16.05	35.22	23.86	24.21	14.97	11.63	13.49	22.57	25.61	11.89	13.99
Littered streets or lots	14.36	14.38	14.33	10.38	21.35	48.61	22.08	26.93	12.98	13.10	11.31	21.69	18.24	12.25	11.33
Rundown buildings	8.59	8.44	8.83	2.71	5.89	49.19	15.45	16.04	12.34	7.44	6.95	12.73	11.94	7.67	6.35
Non-residential activities	4.16	4.81	3.04	3.45	7.23	-	6.19	5.32	7.32	2.02	3.38	1.31	4.89	3.44	3.35
Odors, smoke, or gas	4.12	4.63	3.25	3.35	11.29	13.40	5.27	5.39	4.24	4.10	3.83	3.03	5.26	.42	3.84
Unsatisfactory police protection	10.77	11.77	9.03	8.45	27.87	42.54	17.38	15.33	13.90	8.59	7.74	13.06	13.17	5.86	5.50
Unsatisfactory hospitals or clinics	7.36	8.25	5.83	6.55	9.68	5.91	12.42	5.85	8.66	10.60	6.20	9.46	6.45	1.00	6.06
Unsatisfactory neighborhood shopping	10.19	11.56	7.82	13.44	24.58	14.81	12.72	13.67	8.75	11.37	8.64	15.29	10.33	3.97	7.52
Unsatisfactory public elementary school	3.73	3.78	3.64	3.85	4.53	11.83	3.51	4.72	3.67	.41	2.51	5.27	4.50	1.01	3.44
Unsatisfactory public transportation	1.56	1.28	2.04	.82	-	-	1.58	2.49	1.41	1.86	1.34	1.70	4.07	.84	.17
Any condition(s) bothersome	56.53	56.98	55.75	55.74	69.46	76.09	64.80	66.20	56.18	51.29	53.34	60.85	62.93	45.60	51.56
Two or more conditions	29.59	30.57	27.89	24.11	43.96	70.17	43.01	40.02	32.34	23.17	24.16	34.79	35.83	20.63	24.18
Conditions so Objectionable Household Wants to Move as a Percent of Total[2]															
Street noise or traffic	6.10	4.95	8.07	3.33	4.77	16.75	7.95	12.84	4.84	2.68	5.92	8.90	7.44	7.19	5.78
Streets needing repair	4.06	3.62	4.84	2.87	4.25	4.92	6.05	10.36	2.25	.38	4.34	4.37	4.39	2.25	4.18
Neighborhood crime	6.42	4.98	8.90	3.85	3.88	16.75	11.04	12.78	8.56	2.45	5.90	12.93	10.78	5.65	3.89
Littered streets or lots	5.17	4.56	6.24	1.53	6.67	16.75	8.60	13.28	6.51	2.49	3.87	8.32	7.35	3.54	3.93
Rundown buildings	4.43	3.71	5.68	.83	3.36	17.74	7.33	10.45	8.75	1.16	3.83	7.95	6.08	4.27	3.32
Non-residential activities	2.22	2.42	1.88	1.39	3.81	-	4.12	4.05	2.25	.41	2.09	.94	2.95	2.09	1.64
Odors, smoke, or gas	1.77	1.60	2.06	1.35	6.97	-	2.68	4.02	.94	.73	1.89	1.29	2.81	.42	1.33
Unsatisfactory police protection	2.04	1.59	2.82	.48	2.97	10.57	3.94	6.29	2.92	.58	1.76	3.95	3.31	.76	1.30
Unsatisfactory hospitals or clinics	.78	.59	1.11	.42	-	-	2.20	1.47	2.27	.20	.74	2.37	.90	.28	.28
Unsatisfactory public elementary school	1.70	1.64	1.81	1.91	2.61	11.83	.80	2.51	.47	-	.69	3.70	1.81	.29	1.74
Any condition(s) objectionable	17.28	14.61	21.90	13.68	22.02	29.57	21.44	26.97	18.23	6.61	16.69	22.64	20.52	15.94	15.65
Two or more conditions	8.03	6.97	9.86	3.04	8.09	16.75	12.47	17.16	8.74	2.33	6.93	11.95	10.16	6.79	7.09
Incomplete Reporting as a Percent of Total[2]															
Street noise or traffic	.22	.12	.40	.22	.68	-	.34	-	-	-	.41	-	.16	.42	.33
Streets needing repair	.24	.16	.37	-	.68	-	.49	.32	-	-	.28	-	.33	-	.33
Neighborhood crime	.53	.22	1.08	1.08	.68	8.74	.96	.30	-	.23	1.36	.84	.33	2.86	.26
Littered streets or lots	.19	.12	.30	-	.68	-	.34	-	-	-	.18	-	.16	-	.33
Rundown buildings	.26	.20	.38	.16	.68	-	.34	-	-	.36	.38	-	.16	-	.40
Non-residential activities	.24	.16	.38	-	1.20	-	.34	-	-	.37	.29	-	.34	-	.31
Odors, smoke, or gas	.20	.20	.22	-	1.84	-	.34	-	-	-	.18	.57	.16	-	.26
Unsatisfactory police protection (includes don't know)	8.57	7.19	10.97	11.51	15.39	18.63	7.19	7.31	10.14	8.11	14.18	14.02	9.56	5.92	6.69
Unsatisfactory hospitals or clinics (includes don't know)	5.68	4.04	8.51	7.53	11.12	5.81	4.29	3.48	5.88	4.53	10.74	7.42	5.20	6.37	6.27
Public Elementary School as a Percent of Total															
Households with any children aged 0-16	38.84	38.60	39.27	33.10	31.36	35.13	37.15	45.25	65.29	1.72	40.39	34.60	34.20	37.29	42.90
Satisfactory public elementary school	32.23	33.35	30.28	25.62	26.97	35.13	29.61	41.27	52.52	.97	29.85	27.53	28.14	33.41	34.89
Unsatisfactory public elementary school	-	-	-	-	-	-	-	-	-	-	-	-	-	-	-
So bothered they want to move	-	-	-	-	-	-	-	-	-	-	-	-	-	-	-
Not reported	-	-	-	-	-	-	-	-	-	-	-	-	-	-	-
Not reported or don't know	6.62	5.24	8.99	7.48	4.39	-	7.54	3.98	12.77	.76	10.54	7.07	6.06	3.88	8.01
Public elementary school less than 1 mile	27.02	26.76	27.48	17.87	4.87	34.84	28.66	32.43	53.41	1.34	27.21	27.71	28.42	24.85	28.52
Public elementary school 1 mile or more	14.28	14.84	13.31	18.03	31.23	13.71	9.67	17.08	12.46	.41	13.16	10.96	9.12	12.81	16.19
Not reported	1.41	.92	2.26	1.20	-	-	2.46	.70	3.23	.38	2.60	1.50	1.37	.65	1.74
Households without children aged 0-16	61.16	61.40	60.73	66.90	68.64	64.87	62.85	54.75	34.71	98.28	59.61	65.40	65.80	62.71	57.10
Households with children aged 4-16	35.54	37.00	33.01	24.28	30.15	41.54	34.15	45.18	57.49	1.76	30.98	36.80	32.42	31.66	36.90
Attend public school(K-12)	28.63	29.92	26.39	19.53	29.02	35.96	26.73	40.34	43.25	.97	24.29	29.83	24.99	26.76	29.70
Attend private school (K-12)	3.56	4.20	2.45	2.10	-	-	2.83	2.06	5.51	.38	2.82	1.81	3.85	2.92	3.23
Attend ungraded school, preschool, etc	.88	.89	.85	.90	-	5.58	.57	1.62	-	-	.82	.83	.57	.29	1.19
Does not attend school	1.97	1.42	2.91	1.25	1.12	-	2.93	1.16	6.70	.41	2.39	3.58	2.28	1.70	2.26
Not reported	.51	.57	.41	.50	-	-	1.09	-	2.02	-	.66	.74	.72	-	.52

Table 1-4. **Neighborhood Quality—Occupied Units**—Con.

[Numbers in thousands. ... means not applicable or sample too small. - means zero or rounds to zero.]

Characteristics	Total occupied units	Tenure		Housing unit characteristics				Household characteristics					Selected subareas[1]		
		Owner	Renter	New construction 4 yrs	Mobile homes	Physical problems: Severe	Physical problems: Moderate	Black	Hispanic	Elderly (65+)	Moved in past year	Below poverty level	Area one	Area two	Area three
Public Transportation as a Percent of the Total															
With public transportation	36.78	33.56	42.36	15.76	5.43	85.35	59.41	69.01	58.37	52.20	32.53	55.70	83.66	10.35	8.32
Household uses it at least weekly	3.79	2.09	6.74	.94	.67	5.65	9.79	15.37	10.46	4.47	4.98	15.27	10.37	1.09	.14
Satisfactory public transportation	3.45	1.72	6.45	.94	.67	5.65	9.43	13.50	10.46	3.87	4.88	14.30	9.51	1.09	.14
Unsatisfactory public transportation	.27	.29	.23	-	-	-	.36	1.27	-	.40	.10	.66	.62	-	-
Not reported	.08	.08	.07	-	-	-	-	.60	-	.20	-	.31	.23	-	-
Household uses it less than weekly	14.02	13.06	15.68	3.01	1.07	29.25	26.66	34.88	28.67	16.77	9.88	24.89	34.13	2.33	2.29
Satisfactory public transportation	12.48	11.95	13.39	2.19	1.07	29.25	25.28	32.86	27.25	14.73	8.21	23.02	30.26	1.49	1.86
Unsatisfactory public transportation	1.26	.95	1.81	.82	-	-	1.22	1.22	1.41	1.46	1.25	1.04	3.37	.84	.17
Not reported	.27	.15	.48	-	-	-	.16	.80	-	.58	.43	.84	.50	-	.26
Household does not use	18.66	18.25	19.37	11.65	3.68	44.37	22.31	17.59	18.78	30.75	17.37	14.88	38.48	6.93	5.75
Not reported	.31	.16	.57	.16	-	6.07	.66	1.17	.47	.21	.30	.65	.68	-	.14
No public transportation	62.88	66.26	57.03	83.52	93.89	14.65	40.25	30.99	41.63	47.80	66.67	44.30	16.18	89.24	91.07
Not reported	.34	.18	.61	.72	.68	-	.34	-	-	-	.80	-	.16	.41	.61
Neighborhood Shopping as a Percent of the Total															
Satisfactory neighborhood shopping	89.22	87.75	91.78	85.80	73.58	85.19	86.32	84.60	91.25	87.68	90.96	84.71	88.78	95.61	92.09
Less than 1 mile	74.40	70.40	81.31	67.27	43.85	79.12	74.00	75.48	82.47	71.48	77.92	72.63	78.22	87.54	76.04
1 mile or more	14.15	16.61	9.90	17.64	29.16	6.07	11.96	9.12	7.98	15.53	12.31	11.38	10.12	8.07	15.06
Not reported	.68	.73	.58	.89	.56	-	.36	-	.79	.66	.73	.70	.44	-	.99
Unsatisfactory neighborhood shopping	10.19	11.56	7.82	13.44	24.58	14.81	12.72	13.67	8.75	11.37	8.64	15.29	10.33	3.97	7.52
Not reported or don't know	.58	.69	.40	.76	1.84	-	.95	1.73	-	.95	.41	-	.90	.42	.39

[1]See back cover for details.
[2]Figures may not add to 100%, because more than one condition may apply to a unit or conditions are not reported.

Table 1-5. Journey to Work—Occupied Units

[Numbers in thousands. ... means not applicable or sample too small. - means zero or rounds to zero.]

Characteristics	Total occupied units	Tenure		Housing unit characteristics				Household characteristics					Selected subareas[1]		
		Owner	Renter	New construction 4 yrs	Mobile homes	Physical problems: Severe	Physical problems: Moderate	Black	Hispanic	Elderly (65+)	Moved in past year	Below poverty level	Area one	Area two	Area three
All workers[2]	**571.6**	**372.0**	**199.5**	**105.2**	**22.3**	**1.3**	**74.9**	**48.4**	**40.7**	**12.5**	**174.2**	**19.8**	**167.3**	**53.4**	**246.5**
Principal Means of Transportation to Work Last Week															
Drives self	449.7	302.3	147.4	84.4	16.5	1.1	52.2	33.6	26.3	9.7	132.5	12.2	127.6	38.8	201.3
Carpool	87.6	51.9	35.8	16.7	3.9	.1	16.7	10.8	12.1	1.3	29.9	4.6	27.7	9.0	34.5
2 person	68.1	43.0	25.1	13.9	2.9	.1	12.1	8.1	7.6	1.3	23.3	2.9	21.5	6.0	28.5
3 person	9.0	3.4	5.6	1.8	.3	-	1.7	1.5	1.5	-	4.1	.9	2.6	1.2	3.7
4+ person	10.5	5.5	5.0	1.1	.7	-	2.9	1.2	3.0	-	2.5	.8	3.6	1.7	2.4
Mass transportation	5.2	1.6	3.6	.3	-	-	2.2	1.6	.5	.6	1.7	1.4	4.0	.4	.6
Taxicab	.5	.1	.4	-	-	-	.2	.2	-	-	.3	-	.4	-	.1
Bicycle or motorcycle	4.9	2.8	2.1	.5	.3	-	.3	.8	.3	-	2.3	.3	.8	1.8	2.0
Walks only	10.9	4.1	6.7	2.0	.6	-	2.4	1.4	1.5	.4	5.2	1.0	3.7	3.0	2.4
Other means	1.1	.8	.3	-	-	-	-	-	-	.2	-	-	.2	.1	.8
Works at home	11.7	8.4	3.4	1.2	.9	.1	.9	-	-	.2	2.4	.2	2.9	.3	4.9
Travel Time from Home to Work															
Less than 15 minutes	171.5	107.5	63.9	27.1	5.2	.3	22.6	14.6	13.2	3.8	52.1	8.0	51.7	19.0	67.4
15 to 29 minutes	226.1	146.6	79.4	40.0	6.2	.7	30.6	21.2	18.0	5.0	68.4	6.0	77.4	17.6	99.1
30 to 44 minutes	94.2	63.1	31.1	22.3	4.0	.3	10.0	7.4	5.5	1.9	30.6	2.8	20.5	10.2	46.1
45 to 59 minutes	33.4	24.6	8.8	8.1	2.9	-	4.5	2.1	1.0	.5	10.8	1.2	4.3	3.5	16.5
1 hour to 1 hour and 29 minutes	16.5	10.2	6.2	3.5	2.0	-	2.1	1.8	1.2	.4	5.1	.8	4.4	1.4	5.8
1 hour 30 minutes or more	3.3	2.1	1.2	.7	.3	-	1.3	.3	.3	.2	1.1	-	1.5	-	1.2
Works at home	11.7	8.4	3.4	1.2	.9	.1	.9	-	-	.2	2.4	.2	2.9	.3	4.9
No fixed place of work	14.9	9.5	5.4	2.2	.8	-	2.8	.9	1.5	.5	3.7	.9	4.5	1.4	5.5
Median	**21**	**22**	**20**	**23**	**27**	...	**21**	**21**	**20**	**21**	**21**	**18**	**20**	**20**	**22**
Distance from Home to Work															
Less than 1 mile	27.5	12.3	15.2	4.1	.8	.1	7.0	3.3	3.4	1.4	10.4	1.5	10.2	5.7	6.7
1 to 4 miles	100.3	64.5	35.9	13.0	3.3	.4	15.0	11.1	8.0	1.5	27.7	5.8	30.3	12.8	37.4
5 to 9 miles	119.3	77.8	41.5	17.8	3.0	.1	15.8	13.0	9.6	4.5	35.3	3.5	46.2	9.0	50.1
10 to 19 miles	166.0	110.3	55.6	33.6	5.6	.5	19.2	10.9	13.4	2.3	50.8	4.8	49.6	10.5	76.7
20 to 29 miles	81.5	54.7	26.8	20.8	2.5	.1	5.8	5.4	2.1	1.3	28.4	1.6	14.4	10.1	45.0
30 to 49 miles	42.8	29.9	13.0	10.6	4.5	-	7.3	3.4	1.7	.8	12.9	1.2	7.1	3.6	17.1
50 miles or more	7.4	4.6	2.9	1.9	.8	-	1.1	.4	1.0	-	2.6	.2	2.1	-	3.2
Works at home	11.7	8.4	3.4	1.2	.9	.1	.9	-	-	.2	2.4	.2	2.9	.3	4.9
No fixed place of work	14.9	9.5	5.4	2.2	.8	-	2.8	.9	1.5	.5	3.7	.9	4.5	1.4	5.5
Median	**12**	**12**	**11**	**15**	**16**	...	**9**	**9**	**9**	**8**	**12**	**8**	**9**	**9**	**13**
Departure Time to Work															
12:00 a.m. to 2:59 a.m.	1.8	1.0	.7	.2	.2	-	-	.4	.2	.2	.4	-	.5	.3	.8
3:00 a.m. to 5:59 a.m.	34.5	22.7	11.8	5.4	2.0	-	6.1	5.0	3.1	.5	9.3	2.1	9.4	2.9	14.4
6:00 a.m. to 6:59 a.m.	112.9	69.2	43.7	22.3	5.7	-	18.0	14.1	7.9	3.3	36.3	3.8	37.3	8.2	46.5
7:00 a.m. to 7:29 a.m.	88.3	59.7	28.7	19.3	2.8	.5	8.6	5.8	6.1	2.3	31.4	2.3	25.3	6.5	41.0
7:30 a.m. to 7:59 a.m.	91.8	62.9	28.9	14.5	2.7	.3	11.4	6.1	6.5	1.3	24.3	2.6	24.0	8.9	44.9
8:00 a.m. to 8:29 a.m.	51.1	31.2	19.8	10.5	1.5	-	3.2	2.9	2.3	.8	17.6	1.2	14.6	5.1	23.2
8:30 a.m. to 8:59 a.m.	26.2	18.5	7.7	5.8	.5	.1	2.7	1.5	1.5	.7	6.9	.7	8.5	3.9	8.9
9:00 a.m. to 9:59 a.m.	23.3	16.2	7.0	2.7	.6	.2	2.5	1.1	1.8	.9	5.6	.9	6.9	2.9	10.3
10:00 a.m. to 3:59 p.m.	43.3	26.1	17.2	8.6	1.3	.1	7.4	5.3	3.1	1.1	14.2	2.9	14.5	5.1	17.0
4:00 p.m. to 11:59 p.m.	32.5	18.7	13.9	6.0	1.1	-	5.2	2.6	3.5	.3	10.3	1.8	9.4	5.0	12.7
Not reported	65.8	45.6	20.1	10.0	3.9	.1	9.8	3.5	4.6	1.2	17.9	1.4	17.0	4.5	26.7
Householders who worked last week[3]	**332.6**	**206.1**	**126.4**	**66.1**	**11.6**	**1.0**	**42.4**	**26.1**	**21.5**	**6.7**	**108.9**	**12.4**	**99.1**	**32.2**	**145.7**
Principal Means of Transportation to Work Last Week															
Drives self	268.4	170.2	98.1	54.4	8.6	.8	30.5	18.3	14.5	5.3	86.0	8.5	77.8	24.5	120.9
Carpool	44.5	24.8	19.7	9.5	2.2	.1	8.6	5.9	5.9	.6	16.8	1.9	14.5	4.9	17.9
2 person	32.1	18.8	13.3	7.6	1.8	.1	5.9	4.0	3.6	.6	12.5	1.4	11.0	3.1	13.6
3 person	6.2	2.7	3.5	1.0	.3	-	.8	1.2	.7	-	2.9	.3	1.5	1.2	2.5
4+ person	6.2	3.2	3.0	1.0	.1	-	1.9	.8	1.6	-	1.3	.1	2.1	.6	1.8
Mass transportation	3.0	1.2	1.8	.3	-	-	1.3	.5	.3	.1	1.3	1.1	2.2	.2	.4
Taxicab	.4	.1	.2	-	-	-	.1	.2	-	-	.1	-	.2	-	.1
Bicycle or motorcycle	2.7	1.4	1.3	.5	.2	-	.1	.4	.1	-	1.3	.1	.1	1.4	1.3
Walks only	5.2	2.1	3.1	1.2	.2	-	1.3	.7	.6	.2	2.4	.6	2.0	1.2	1.2
Other means	.8	.6	.1	-	-	-	-	-	-	.2	-	-	.2	-	.5
Works at home	7.7	5.7	2.0	.2	.3	.1	.5	-	-	.2	1.0	.2	2.0	.1	3.4
Travel Time from Home to Work															
Less than 15 minutes	88.0	49.0	39.0	17.0	1.9	.2	11.3	7.6	5.2	2.0	30.9	4.0	29.3	9.1	34.3
15 to 29 minutes	134.9	85.2	49.8	26.1	3.4	.5	17.4	11.6	9.4	3.2	44.0	4.2	45.1	11.4	60.6
30 to 44 minutes	57.2	36.7	20.5	13.2	2.1	.3	5.6	4.5	3.6	.8	19.8	2.3	12.1	7.5	29.1
45 to 59 minutes	22.2	16.1	6.2	4.9	2.3	-	3.5	1.1	.9	.1	6.6	.9	3.4	2.5	10.7
1 hour to 1 hour and 29 minutes	10.5	6.2	4.3	2.7	.9	-	1.5	.7	1.1	-	3.3	.6	3.0	1.0	3.1
1 hour 30 minutes or more	2.6	2.0	.7	.6	.2	-	.9	.2	.3	.2	.8	-	1.3	-	1.0
Works at home	7.7	5.7	2.0	.2	.3	.1	.5	-	-	.2	1.0	.2	2.0	.1	3.4
No fixed place of work	9.4	5.4	4.0	1.4	.5	-	1.6	.4	1.1	.1	2.5	.3	2.8	.5	3.6
Median	**22**	**23**	**21**	**23**	**30**	...	**22**	**21**	**22**	**20**	**22**	**22**	**20**	**23**	**23**
Distance from Home to Work															
Less than 1 mile	14.5	5.7	8.7	2.6	.3	.1	3.3	2.0	1.0	1.0	6.4	.8	4.8	2.3	4.1
1 to 4 miles	46.5	25.9	20.5	7.8	1.0	.2	7.7	4.5	3.2	.9	15.1	2.6	15.6	6.0	17.5
5 to 9 miles	69.4	43.0	26.4	11.5	1.4	.1	9.3	6.7	5.8	2.4	23.5	2.7	28.1	5.7	27.1
10 to 19 miles	98.4	62.8	35.5	20.8	2.9	.4	10.6	6.5	6.8	1.1	30.6	3.5	30.0	7.0	47.8
20 to 29 miles	51.7	34.2	17.6	13.4	1.7	.1	3.4	3.7	1.4	.5	19.0	1.4	8.7	8.4	27.4
30 to 49 miles	29.5	20.2	9.3	6.7	2.8	-	5.2	2.1	1.3	.4	8.5	.9	5.2	2.2	12.5
50 miles or more	5.6	3.2	2.4	1.7	.5	-	.8	.2	1.0	-	2.2	-	1.7	-	2.5
Works at home	7.7	5.7	2.0	.2	.3	.1	.5	-	-	.2	1.0	.2	2.0	.1	3.4
No fixed place of work	9.4	5.4	4.0	1.4	.5	-	1.6	.4	1.1	.1	2.5	.3	2.8	.5	3.6
Median	**13**	**14**	**11**	**15**	**19**	...	**10**	**10**	**10**	**8**	**12**	**10**	**10**	**12**	**14**

Table 1-5. **Journey to Work—Occupied Units**—Con.

[Numbers in thousands. ... means not applicable or sample too small. - means zero or rounds to zero.]

Characteristics	Total occupied units	Tenure		Housing unit characteristics				Household characteristics					Selected subareas[1]		
		Owner	Renter	New construction 4 yrs	Mobile homes	Physical problems: Severe	Physical problems: Moderate	Black	Hispanic	Elderly (65+)	Moved in past year	Below poverty level	Area one	Area two	Area three
Departure Time to Work															
12:00 a.m. to 2:59 a.m.	.8	.4	.4	-	-	-	-	.2	-	-	.1	-	.2	.3	.2
3:00 a.m. to 5:59 a.m.	24.8	17.1	7.8	4.0	1.6	-	4.0	3.7	2.7	.4	6.5	1.1	6.5	1.8	10.9
6:00 a.m. to 6:59 a.m.	77.4	46.2	31.2	14.9	3.6	-	12.1	8.7	4.9	1.2	25.8	2.4	25.3	6.3	33.1
7:00 a.m. to 7:29 a.m.	56.6	38.6	18.0	13.0	1.1	.5	5.2	2.1	4.1	1.5	20.6	2.1	16.3	4.6	27.1
7:30 a.m. to 7:59 a.m.	50.4	31.7	18.7	9.3	1.1	.2	6.7	3.1	3.0	.9	15.3	1.8	13.8	5.9	24.7
8:00 a.m. to 8:29 a.m.	26.3	14.1	12.3	5.2	1.0	-	1.9	1.6	1.0	.4	9.9	1.0	7.4	3.0	11.7
8:30 a.m. to 8:59 a.m.	14.8	10.2	4.6	3.9	.4	-	.9	.9	.5	.2	3.7	.3	4.2	2.2	5.8
9:00 a.m. to 9:59 a.m.	11.3	6.9	4.4	2.0	.6	.1	.7	.2	.9	.6	3.4	.4	3.5	1.8	4.7
10:00 a.m. to 3:59 p.m.	22.7	11.8	10.9	5.7	.3	.1	3.6	2.6	1.3	.7	8.8	1.6	7.4	2.5	8.9
4:00 p.m. to 11:59 p.m.	12.2	5.6	6.6	3.4	.1	-	1.8	1.0	.6	-	5.6	.9	3.9	1.9	4.6
Not reported	35.2	23.5	11.7	4.7	1.7	.1	5.3	1.9	2.4	.9	9.2	.8	10.8	1.9	13.9

[1]See back cover for details.
[2]Limited to those persons 14 years and older who reported having a job the week prior to interview within the United States.
[3]Limited to householders who reported having a job the week prior to interview within the United States.

Table 1-6. **Mobility—Occupied Units**

[Numbers in thousands. ... means not applicable or sample too small. - means zero or rounds to zero.]

Characteristics	Total occupied units	Tenure		Housing unit characteristics				Household characteristics					Selected subareas[1]		
		Owner	Renter	New construction 4 yrs	Mobile homes	Physical problems: Severe	Physical problems: Moderate	Black	Hispanic	Elderly (65+)	Moved in past year	Below poverty level	Area one	Area two	Area three
All persons aged 18 and over	**846.4**	**572.9**	**273.5**	**134.0**	**34.4**	**2.8**	**137.5**	**73.9**	**59.4**	**90.4**	**226.5**	**56.4**	**275.5**	**72.2**	**340.6**
Location of Previous Residence															
At birth:															
Same state	31.0	20.9	10.2	5.0	.9	-	3.0	2.4	2.0	4.4	6.7	2.9	8.8	2.2	12.6
Different state	761.4	520.4	241.0	122.6	31.8	2.3	119.6	68.4	34.6	84.5	201.0	47.5	241.6	64.0	313.0
Different Nation	53.9	31.5	22.4	6.5	1.7	.6	14.9	3.0	22.8	1.5	16.9	6.0	25.1	6.0	15.0
Not reported	-	-	-	-	-	-	-	-	-	-	-	-	-	-	-
At age 16:															
Same state	309.8	222.6	87.2	36.6	8.5	.7	55.7	33.6	22.8	27.7	64.1	19.3	123.9	19.1	109.8
Different state	484.7	322.3	162.4	89.0	24.4	1.7	70.3	37.2	22.1	60.0	144.0	31.1	132.1	47.9	211.8
Different Nation	34.7	19.2	15.5	4.6	.6	.4	9.6	1.8	13.5	.8	11.4	3.8	15.0	3.8	11.3
Not reported	17.1	8.8	8.4	3.8	.8	-	1.9	1.3	1.0	2.0	7.0	2.1	4.5	1.4	7.7
Preferred Residence in 5 years															
Same house/apartment	339.9	295.4	44.5	37.0	14.5	.5	64.1	28.5	26.6	71.5	52.6	25.1	118.1	25.8	116.8
Someplace else	480.2	261.0	219.3	93.0	19.3	2.4	70.7	42.4	31.6	15.6	166.4	28.6	149.8	44.7	212.7
Another home in the area	212.1	110.8	101.3	39.7	10.1	1.3	28.6	18.2	17.3	5.8	72.8	10.9	60.7	22.0	97.4
Outside the area	264.6	148.1	116.5	52.6	9.3	1.1	41.1	24.2	13.7	9.7	92.3	17.6	88.5	22.1	113.1
Not reported	3.5	2.1	1.4	.7	-	-	1.0	.1	.7	.1	1.3	.1	.6	.6	2.3
Not reported	26.2	16.5	9.7	4.0	.6	-	2.8	3.0	1.2	3.4	7.5	2.6	7.6	1.7	11.1
Likelihood of Living in Same Unit in 5 Years															
Prefers living in same house/apartment	339.9	295.4	44.5	37.0	14.5	.5	64.1	28.5	26.6	71.5	52.6	25.1	118.1	25.8	116.8
Very likely	259.8	236.7	23.1	25.9	11.7	.4	50.5	21.9	17.3	57.2	30.3	19.8	93.0	19.3	82.2
Likely	52.5	40.2	12.2	7.1	2.3	-	8.3	4.7	6.0	8.0	14.8	3.0	15.6	3.4	23.6
Not very likely	13.0	9.0	4.1	2.7	.2	-	1.9	.7	1.4	2.2	3.8	.7	3.1	1.3	6.1
No chance at all	1.9	1.2	.7	.6	-	-	-	.1	-	-	.7	-	.7	.3	.9
Don't know	11.1	6.6	4.5	.7	.2	.1	3.3	.7	2.0	4.0	3.1	1.6	4.8	1.5	3.4
Not reported	1.6	1.6	-	-	-	-	.2	.3	-	-	-	-	1.0	-	.6
Preferred Location in 5 Years															
Prefers Living Outside Area	264.6	148.1	116.5	52.6	9.3	1.1	41.1	24.2	13.7	9.7	92.3	17.6	88.5	22.1	113.1
Type of area:															
Large city	33.7	15.9	17.8	5.2	.5	.2	6.6	4.6	4.0	.8	10.8	4.8	13.9	4.4	11.5
Suburb near large city	55.2	31.9	23.3	14.9	1.9	.2	7.7	7.2	2.6	1.7	22.8	2.2	19.4	3.9	23.1
Medium-sized city or its suburbs	33.1	17.3	15.8	8.6	.8	.1	3.8	3.6	2.3	.9	13.3	3.4	11.8	2.5	15.3
Small city	29.9	15.9	14.0	5.1	.9	.2	4.8	3.1	1.2	1.5	8.6	2.0	9.6	2.6	13.7
Town or village	19.3	11.6	7.7	3.2	.3	-	3.3	.8	.1	1.9	7.3	1.4	6.1	1.4	8.7
Open country but not farm	63.7	38.7	25.0	10.1	4.1	.1	12.2	2.5	2.1	1.7	21.0	3.1	17.6	4.1	29.8
Farm	16.4	9.4	7.0	3.9	.4	-	1.4	1.8	.8	.5	5.4	.1	4.4	2.2	6.6
Other	3.4	2.6	.8	.2	-	-	.7	-	-	.2	.5	-	1.2	-	1.3
Not reported	9.8	4.8	5.0	1.3	.4	.2	.6	.6	.5	.4	2.6	.5	4.5	.9	3.1
Location of area:															
Same state	7.4	4.6	2.9	1.7	-	-	1.0	.5	.1	.2	3.3	1.0	1.2	.8	4.3
Different state	252.0	142.0	110.1	50.2	9.3	1.1	39.6	23.5	13.3	9.5	86.6	16.2	85.5	20.9	106.0
Different Nation	5.1	1.5	3.6	.8	-	-	.5	.1	.3	-	2.4	.4	1.8	.4	2.8
Not reported	-	-	-	-	-	-	-	-	-	-	-	-	-	-	-
All householders aged 18 and over	**437.6**	**277.5**	**160.1**	**75.5**	**17.6**	**1.9**	**70.1**	**38.8**	**26.6**	**56.2**	**127.7**	**35.5**	**146.0**	**39.7**	**174.9**
Location of Previous Residence															
At birth:															
Same state	10.6	6.6	4.0	1.9	.6	-	1.3	.5	.7	1.7	2.9	.8	3.8	.9	3.6
Different state	403.3	258.3	145.0	69.5	16.3	1.7	61.9	37.2	16.0	53.5	116.2	31.7	130.6	35.2	165.6
Different Nation	23.7	12.6	11.1	4.0	.6	.2	6.9	1.1	9.9	.9	8.6	3.0	11.7	3.6	5.6
Not reported	-	-	-	-	-	-	-	-	-	-	-	-	-	-	-
At age 16:															
Same state	139.7	91.4	48.4	19.6	4.0	.3	24.9	14.6	8.6	15.9	35.7	10.5	59.6	9.5	47.9
Different state	274.9	173.7	101.2	51.9	13.1	1.4	38.9	22.6	11.2	39.1	84.2	22.4	76.6	27.3	119.7
Different Nation	17.3	9.4	7.9	3.0	-	.2	5.5	1.2	6.1	.3	6.5	1.9	7.9	2.3	5.3
Not reported	5.7	3.1	2.6	1.0	.5	-	.7	.4	.6	.8	1.3	.7	2.0	.5	1.9
Preferred Residence in 5 years															
Same house/apartment	186.3	158.1	28.2	20.1	8.4	.5	36.2	15.1	12.3	46.9	29.0	17.0	68.0	14.1	62.4
Someplace else	244.4	115.8	128.6	54.3	8.9	1.4	33.0	22.8	13.7	8.3	96.9	17.9	75.5	24.9	110.0
Another home in the area	104.0	45.3	58.7	22.8	4.7	.8	12.5	8.4	7.6	3.1	42.0	6.6	29.5	11.9	48.7
Outside the area	138.8	69.7	69.0	31.0	4.2	.7	20.1	14.4	5.9	5.2	54.1	11.2	45.8	12.6	60.3
Not reported	1.6	.8	.8	.5	-	-	.4	-	.3	-	.8	.1	.2	.4	1.0
Not reported	6.9	3.6	3.3	1.1	.3	-	.9	.9	.5	1.1	1.7	.7	2.5	.7	2.5
Likelihood of Living in Same Unit in 5 Years															
Prefers living in same house/apartment	186.3	158.1	28.2	20.1	8.4	.5	36.2	15.1	12.3	46.9	29.0	17.0	68.0	14.1	62.4
Very likely	144.7	129.7	15.1	13.6	6.5	.4	28.1	13.0	8.3	38.1	16.4	13.5	54.3	10.4	44.6
Likely	27.1	19.6	7.5	4.3	1.7	-	4.7	1.5	2.5	4.8	8.5	1.8	8.3	1.9	12.5
Not very likely	6.7	4.3	2.4	1.7	.2	-	1.0	.2	.7	1.0	2.3	.5	1.8	.9	2.7
No chance at all	.7	.5	.2	.2	-	-	-	-	-	-	.2	-	.3	-	.4
Don't know	6.2	3.3	2.9	.3	-	.1	2.2	.3	.8	3.0	1.7	1.1	2.8	.9	1.9
Not reported	.7	.7	-	-	-	-	.2	-	-	-	-	-	.4	-	.3

Table 1-6. **Mobility—Occupied Units**—Con.

[Numbers in thousands. ... means not applicable or sample too small. - means zero or rounds to zero.]

Characteristics	Total occupied units	Tenure		Housing unit characteristics				Household characteristics					Selected subareas[1]		
		Owner	Renter	New construction 4 yrs	Mobile homes	Physical problems: Severe	Physical problems: Moderate	Black	Hispanic	Elderly (65+)	Moved in past year	Below poverty level	Area one	Area two	Area three
Preferred Location in 5 Years															
Prefers Living Outside Area	138.8	69.7	69.0	31.0	4.2	.7	20.1	14.4	5.9	5.2	54.1	11.2	45.8	12.6	60.3
Type of area:															
Large city	15.3	5.6	9.7	3.1	.3	.1	3.5	2.3	1.7	.3	6.1	2.9	5.6	2.4	5.2
Suburb near large city	28.7	14.3	14.4	8.7	.6	.1	3.6	4.5	.7	.9	13.2	1.6	10.3	2.2	12.0
Medium-sized city or its suburbs	17.9	8.0	9.9	5.0	.3	.1	1.8	2.0	.9	.7	8.3	2.1	6.5	1.8	7.6
Small city	16.7	8.3	8.5	3.6	.3	.1	2.6	2.3	1.0	.9	5.2	1.8	6.0	1.2	7.6
Town or village	9.5	5.1	4.5	1.6	.1	-	1.5	.4	-	1.0	3.7	.6	2.7	.8	4.7
Open country but not farm	34.2	19.9	14.2	5.9	2.0	.1	5.9	1.5	.9	.9	12.2	1.8	9.6	2.3	17.2
Farm	9.5	5.4	4.2	2.1	.2	-	.7	1.0	.5	.1	3.4	.1	2.5	1.4	3.6
Other	2.1	1.5	.6	.2	-	-	.3	-	-	-	.5	-	.6	-	.8
Not reported	4.8	1.7	3.1	.8	.4	.1	.2	.4	.2	.2	1.6	.2	2.2	.4	1.5
Location of area:															
Same state	3.4	1.9	1.5	.8	-	-	.2	.2	-	.2	1.5	.5	.7	.5	1.7
Different state	132.6	67.3	65.2	29.5	4.2	.7	19.6	14.0	5.7	5.0	51.0	10.3	44.0	11.7	57.4
Different Nation	2.8	.5	2.3	.6	-	-	.3	.1	.2	-	1.5	.4	1.1	.4	1.2
Not reported	-	-	-	-	-	-	-	-	-	-	-	-	-	-	-

[1]See back cover for details.

Table 2-4. Neighborhood Quality—Owner Occupied Units

[Numbers in thousands. ... means not applicable or sample too small. - means zero or rounds to zero.]

Characteristics	Total occupied units	Housing unit characteristics: New construction 4 yrs	Housing unit characteristics: Mobile homes	Housing unit characteristics: Physical problems: Severe	Housing unit characteristics: Physical problems: Moderate	Household characteristics: Black	Household characteristics: Hispanic	Household characteristics: Elderly (65+)	Household characteristics: Moved in past year	Household characteristics: Below poverty level	Selected subreas[1]: Area one	Selected subreas[1]: Area two	Selected subreas[1]: Area three
Total	**278.0**	**38.1**	**15.9**	**.3**	**42.3**	**18.9**	**14.7**	**44.5**	**35.0**	**13.2**	**82.2**	**18.1**	**130.8**
Condition Present as a Percent of Total[2]													
Street noise or traffic	30.17	17.60	33.63	100.00	35.84	38.84	24.37	34.25	24.40	36.48	35.25	19.51	27.54
Streets needing repair	26.38	24.07	46.01	100.00	36.64	44.27	31.82	23.13	26.22	38.38	28.28	15.63	21.40
Neighborhood crime	22.59	16.07	23.48	100.00	30.08	31.91	15.37	19.65	10.86	28.10	31.52	13.63	18.28
Littered streets or lots	18.87	14.14	34.14	100.00	31.14	33.16	22.74	20.92	11.79	37.48	24.47	14.44	14.80
Rundown buildings	11.50	1.97	12.36	100.00	22.38	20.20	17.61	12.32	5.68	14.39	15.28	8.76	9.37
Non-residential activities	16.57	11.83	24.14	100.00	21.82	20.62	26.76	17.05	14.82	19.74	21.10	11.06	12.79
Odors, smoke, or gas	6.13	3.23	14.99	100.00	7.18	5.50	6.02	6.30	5.66	4.87	7.16	-	6.25
Any condition(s)	63.38	53.85	73.05	100.00	75.12	78.82	65.54	66.01	58.08	79.30	69.83	44.87	58.87
Two or more conditions	35.23	21.40	53.42	100.00	51.84	49.42	38.09	35.11	23.98	54.66	43.84	18.44	28.85
No conditions present	36.50	46.15	26.95	-	24.88	21.18	34.46	33.99	41.92	20.70	30.01	55.13	40.96
Not reported	.12	-	-	-	-	-	-	-	-	-	.15	-	.17
Condition Bothersome as a Percent of Total[2]													
Street noise or traffic	16.18	8.15	13.15	-	14.94	18.71	17.18	13.63	12.80	12.14	19.56	7.35	16.86
Streets needing repair	18.89	21.06	30.44	100.00	24.64	36.89	20.66	11.71	18.61	21.33	20.52	11.67	16.05
Neighborhood crime	17.53	11.76	17.81	-	24.09	24.29	12.90	11.76	8.76	22.21	26.08	8.97	13.78
Littered streets or lots	14.38	7.43	22.93	100.00	21.62	26.92	16.54	14.64	6.45	25.01	18.86	11.52	11.23
Rundown buildings	8.44	1.97	6.53	100.00	15.22	15.00	11.01	8.61	4.41	9.42	11.06	8.76	7.24
Non-residential activities	4.81	2.63	8.02	-	6.61	6.59	10.38	2.55	2.52	-	6.41	2.19	4.17
Odors, smoke, or gas	4.63	3.23	12.53	100.00	5.32	4.88	4.46	4.65	4.43	1.76	5.38	-	4.51
Unsatisfactory police protection	11.77	10.74	30.93	100.00	20.99	19.00	19.51	8.11	6.71	17.76	13.92	5.98	4.95
Unsatisfactory hospitals or clinics	8.25	11.19	10.05	-	13.72	4.96	9.48	10.55	8.42	12.44	5.97	.90	6.68
Unsatisfactory neighborhood shopping	11.56	18.77	25.15	-	15.81	14.94	9.18	10.27	14.20	15.22	10.24	6.20	7.89
Unsatisfactory public elementary school	3.78	4.28	3.64	-	4.98	2.88	4.99	.52	2.82	3.94	4.02	.63	3.63
Unsatisfactory public transportation	1.28	.43	-	-	.61	.68	.88	1.44	.69	.98	3.57	1.12	.15
Any condition(s) bothersome	56.98	59.03	71.42	100.00	63.88	69.82	63.62	49.84	54.17	59.80	63.49	36.10	51.85
Two or more conditions	30.57	25.00	46.64	100.00	46.58	42.08	32.66	26.10	21.48	42.95	36.76	15.89	24.84
Conditions so Objectionable Household Wants to Move as a Percent of Total[2]													
Street noise or traffic	4.95	2.81	5.30	-	4.62	10.19	5.48	2.58	2.41	1.24	6.74	2.08	4.96
Streets needing repair	3.62	3.29	3.96	-	4.76	10.69	2.36	.49	1.79	3.46	3.96	3.15	3.50
Neighborhood crime	4.98	2.88	4.30	-	8.61	8.12	8.31	2.29	2.17	10.02	8.34	2.91	3.16
Littered streets or lots	4.56	.26	6.65	-	6.06	8.42	7.82	2.60	.88	3.41	5.88	4.10	3.64
Rundown buildings	3.71	-	3.73	-	5.05	7.21	7.82	1.22	.60	3.46	4.35	4.63	3.50
Non-residential activities	2.42	.68	4.22	-	4.22	5.44	3.25	.52	.84	-	3.77	2.19	1.70
Odors, smoke, or gas	1.60	.91	7.73	-	2.20	2.60	.89	.66	1.12	-	2.57	-	1.08
Unsatisfactory police protection	1.59	.52	3.29	-	3.62	4.82	2.87	.49	-	.92	2.80	1.12	.65
Unsatisfactory hospitals or clinics	.59	.83	-	-	1.61	-	.82	-	-	.92	.43	-	.19
Unsatisfactory public elementary school	1.64	2.09	2.89	-	1.32	1.11	-	-	-	3.22	.95	.63	1.98
Any condition(s) objectionable	14.61	10.88	23.68	-	16.36	19.09	15.97	6.17	6.50	13.25	16.34	10.74	14.24
Two or more conditions	6.97	3.13	8.22	-	9.64	13.01	9.21	2.70	2.45	7.19	8.56	7.30	6.29
Incomplete Reporting as a Percent of Total[2]													
Street noise or traffic	.12	-	-	-	-	-	-	-	-	-	.15	-	.17
Streets needing repair	.16	-	-	-	.26	-	-	-	-	-	.29	-	.17
Neighborhood crime	.22	-	-	-	-	-	-	-	.74	-	.15	-	.17
Littered streets or lots	.12	-	-	-	-	-	-	-	-	-	.15	-	.17
Rundown buildings	.20	-	-	-	-	-	-	.46	-	-	.15	-	.17
Non-residential activities	.16	-	.57	-	-	-	-	.20	-	-	.15	-	.25
Odors, smoke, or gas	.20	-	1.29	-	-	-	-	-	-	1.55	.15	-	.17
Unsatisfactory police protection (includes don't know)	7.19	9.19	13.49	-	5.35	5.14	5.84	7.58	13.41	8.33	7.14	3.95	4.66
Unsatisfactory hospitals or clinics (includes don't know)	4.04	4.49	9.44	-	3.55	1.08	2.04	3.84	8.40	4.78	3.65	1.39	4.95
Public Elementary School as a Percent of Total													
Households with any children aged 0-16	38.60	41.42	30.86	100.00	32.21	42.94	66.91	1.94	43.95	22.89	30.62	40.63	43.08
Satisfactory public elementary school	33.35	33.63	27.52	100.00	26.12	38.04	54.68	.98	33.63	14.83	26.50	40.00	36.98
Unsatisfactory public elementary school	-	-	-	-	-	-	-	-	-	-	-	-	-
So bothered they want to move	-	-	-	-	-	-	-	-	-	-	-	-	-
Not reported	-	-	-	-	-	-	-	-	-	-	-	-	-
Not reported or don't know	5.24	7.78	3.34	-	6.09	4.90	12.23	.96	10.32	8.05	4.11	.63	6.11
Public elementary school less than 1 mile	26.76	22.83	3.17	100.00	24.91	33.06	50.64	1.45	27.88	16.91	26.87	28.89	29.33
Public elementary school 1 mile or more	14.84	22.17	31.47	-	10.52	12.84	18.45	.52	17.80	6.07	7.08	12.37	16.39
Not reported	.92	.89	-	-	2.03	-	3.08	.48	1.17	4.01	.86	-	1.13
Households without children aged 0-16	61.40	58.58	69.14	-	67.79	57.06	33.09	98.06	56.05	77.11	69.38	59.37	56.92
Households with children aged 4-16	37.00	29.06	29.58	100.00	33.63	42.14	67.42	1.98	33.56	24.96	31.26	36.53	38.53
Attend public school(K-12)	29.92	23.80	28.34	100.00	26.31	38.67	51.04	.98	23.66	16.69	23.19	32.17	31.03
Attend private school (K-12)	4.20	.89	-	-	3.34	1.78	7.90	.47	5.70	3.97	5.10	3.73	3.79
Attend ungraded school, preschool, etc	.89	1.79	-	-	.48	1.05	-	-	.96	-	.59	.63	1.18
Does not attend school	1.42	2.03	1.24	-	2.51	.64	5.47	.52	2.32	2.31	1.69	-	1.91
Not reported	.57	.55	-	-	.98	-	3.00	-	.93	1.99	.69	-	.62

Table 2-4. **Neighborhood Quality—Owner Occupied Units**—Con.

[Numbers in thousands. ... means not applicable or sample too small. - means zero or rounds to zero.]

Characteristics	Total occupied units	Housing unit characteristics				Household characteristics					Selected subreas[1]		
		New construction 4 yrs	Mobile homes	Physical problems									
				Severe	Moderate	Black	Hispanic	Elderly (65+)	Moved in past year	Below poverty level	Area one	Area two	Area three
Public Transportation as a Percent of the Total													
With public transportation	33.56	12.11	5.28	100.00	55.78	71.86	56.81	50.62	23.17	40.46	82.06	11.73	8.22
Household uses it at least weekly	2.09	.52	.74	-	3.85	9.38	8.38	3.23	1.16	3.51	5.95	.97	.09
Satisfactory public transportation	1.72	.52	.74	-	3.55	7.47	8.38	2.72	1.16	3.51	5.01	.97	.09
Unsatisfactory public transportation	.29	-	-	-	.31	.68	-	.51	-	-	.66	-	-
Not reported	.08	-	-	-	-	1.22	-	-	-	-	.28	-	-
Household uses it less than weekly	13.06	1.99	1.19	-	26.85	42.29	29.13	15.46	5.01	22.17	34.23	2.42	2.30
Satisfactory public transportation	11.95	1.57	1.19	-	26.55	41.21	28.25	14.05	3.74	21.19	31.20	1.30	1.98
Unsatisfactory public transportation	.95	.43	-	-	.31	-	.88	.93	.69	.98	2.77	1.12	.15
Not reported	.15	-	-	-	-	1.08	-	.48	.58	-	.26	-	.18
Household does not use	18.25	9.60	3.34	100.00	24.78	19.55	19.30	31.92	17.00	14.78	41.34	8.35	5.83
Not reported	.16	-	-	-	.29	.64	-	-	-	-	.54	-	-
No public transportation	66.26	87.46	94.72	-	44.22	28.14	43.19	49.38	76.36	59.54	17.79	87.37	91.60
Not reported	.18	.43	-	-	-	-	-	-	.47	-	.15	.90	.17
Neighborhood Shopping as a Percent of the Total													
Satisfactory neighborhood shopping	87.75	80.18	73.57	100.00	83.16	81.52	90.82	88.52	85.80	84.78	88.31	93.80	91.85
Less than 1 mile	70.40	55.42	43.49	100.00	66.64	71.40	82.58	72.26	67.72	64.38	76.64	83.70	73.51
1 mile or more	16.61	24.75	29.46	-	15.92	10.12	6.79	15.69	16.86	18.48	11.31	10.11	17.25
Not reported	.73	-	.62	-	.60	-	1.44	.57	1.22	1.92	.36	-	1.09
Unsatisfactory neighborhood shopping	11.56	18.77	25.15	-	15.81	14.94	9.18	10.27	14.20	15.22	10.24	6.20	7.89
Not reported or don't know	.69	1.06	1.29	-	1.03	3.54	-	1.20	-	-	1.45	-	.26

[1]See back cover for details.
[2]Figures may not add to 100%, because more than one condition may apply to a unit or conditions are not reported.

Table 2-5. Journey to Work—Owner Occupied Units

[Numbers in thousands. ... means not applicable or sample too small. - means zero or rounds to zero.]

Characteristics	Total occupied units	Housing unit characteristics: New construction 4 yrs	Mobile homes	Physical problems: Severe	Moderate	Household characteristics: Black	Hispanic	Elderly (65+)	Moved in past year	Below poverty level	Selected subareas[1]: Area one	Area two	Area three
All workers[2]	**372.0**	**56.4**	**19.6**	**.3**	**42.5**	**26.2**	**24.7**	**9.3**	**53.1**	**5.4**	**94.4**	**25.7**	**188.6**
Principal Means of Transportation to Work Last Week													
Drives self	302.3	44.6	14.6	.3	32.1	20.0	17.9	8.1	43.2	4.1	75.4	19.7	156.9
Carpool	51.9	10.5	3.1	-	8.5	5.2	6.1	.3	8.0	1.3	14.4	4.8	23.6
2 person	43.0	9.2	2.9	-	6.8	3.7	5.1	.3	7.3	.4	12.2	3.4	20.6
3 person	3.4	1.0	.2	-	.2	.6	.4	-	.7	.2	.6	-	1.7
4+ person	5.5	.4	-	-	1.5	1.0	.7	-	-	.6	1.5	1.4	1.3
Mass transportation	1.6	-	-	-	.3	.1	.2	.2	-	.1	1.0	-	.7
Taxicab	.1	-	-	-	-	.1	-	-	-	-	.1	-	-
Bicycle or motorcycle	2.8	.2	.3	-	-	.4	-	-	.5	-	.7	.4	1.5
Walks only	4.1	.5	.6	-	.6	.3	.4	.1	.4	-	1.4	.7	.8
Other means	.8	-	-	-	-	-	-	.2	-	-	.2	-	.7
Works at home	8.4	.7	.9	-	.9	-	-	.2	1.0	-	1.2	-	4.4
Travel Time from Home to Work													
Less than 15 minutes	107.5	12.0	4.2	-	10.9	7.9	6.9	2.6	14.2	2.7	29.3	8.7	48.9
15 to 29 minutes	146.6	20.9	5.3	-	20.6	12.0	12.5	4.1	19.8	1.0	44.8	8.0	76.9
30 to 44 minutes	63.1	14.5	3.4	.3	4.6	3.4	3.2	1.0	11.3	.5	11.3	5.1	35.6
45 to 59 minutes	24.6	4.7	2.9	-	3.1	1.3	.6	.4	4.3	.5	2.5	2.2	13.4
1 hour to 1 hour and 29 minutes	10.2	2.7	2.0	-	.1	.8	.5	.4	1.4	.2	1.9	.9	4.4
1 hour 30 minutes or more	2.1	.4	.3	-	.8	.2	.2	.2	.4	-	1.0	-	.6
Works at home	8.4	.7	.9	-	.9	-	-	.2	1.0	-	1.2	-	4.4
No fixed place of work	9.5	.6	.5	-	1.5	.6	.6	.3	.7	.5	2.4	.6	4.3
Median	**22**	**26**	**28**	**...**	**21**	**21**	**21**	**21**	**23**	**15-**	**20**	**22**	**23**
Distance from Home to Work													
Less than 1 mile	12.3	1.1	.8	-	3.5	1.1	1.5	.5	1.2	.1	5.0	1.8	2.5
1 to 4 miles	64.5	4.5	2.3	-	7.6	6.5	4.6	1.2	6.9	2.2	18.8	6.0	27.0
5 to 9 miles	77.8	9.9	2.8	-	9.3	6.5	6.3	3.8	10.3	.4	26.5	4.8	40.5
10 to 19 miles	110.3	18.9	5.0	.3	12.0	6.1	9.1	1.5	16.6	1.0	26.2	5.4	61.4
20 to 29 miles	54.7	12.4	2.2	-	3.2	3.5	.9	1.0	11.1	.5	9.3	5.1	33.9
30 to 49 miles	29.9	7.1	4.2	-	4.3	1.7	1.3	.8	4.3	.5	4.2	2.0	12.1
50 miles or more	4.6	1.2	.8	-	.2	.2	.4	-	1.0	.2	.8	-	2.5
Works at home	8.4	.7	.9	-	.9	-	-	.2	1.0	-	1.2	-	4.4
No fixed place of work	9.5	.6	.5	-	1.5	.6	.6	.3	.7	.5	2.4	.6	4.3
Median	**12**	**16**	**16**	**...**	**10**	**9**	**10**	**9**	**14**	**7**	**9**	**10**	**13**
Departure Time to Work													
12:00 a.m. to 2:59 a.m.	1.0	.2	.2	-	-	.2	.2	.2	.2	-	.2	.2	.7
3:00 a.m. to 5:59 a.m.	22.7	3.0	1.4	-	3.5	3.0	1.4	.5	3.1	.8	4.7	1.9	11.1
6:00 a.m. to 6:59 a.m.	69.2	13.8	4.6	-	10.6	7.5	5.1	2.3	9.2	1.4	21.0	3.3	32.4
7:00 a.m. to 7:29 a.m.	59.7	10.6	2.7	.3	4.9	3.6	3.8	1.6	10.8	.7	15.8	2.9	32.0
7:30 a.m. to 7:59 a.m.	62.9	8.1	2.4	-	5.7	3.8	3.9	1.2	8.7	.6	13.7	5.8	35.6
8:00 a.m. to 8:29 a.m.	31.2	4.8	1.4	-	2.3	1.7	1.0	.7	4.2	.5	8.5	1.7	17.1
8:30 a.m. to 8:59 a.m.	18.5	3.1	.4	-	2.4	.8	1.1	.2	2.5	.4	5.3	2.5	7.8
9:00 a.m. to 9:59 a.m.	16.2	1.4	.5	-	1.2	1.1	.9	.6	1.7	-	4.6	1.2	9.0
10:00 a.m. to 3:59 p.m.	26.1	3.9	1.3	-	4.1	1.8	1.8	1.1	3.7	.8	7.8	1.3	12.9
4:00 p.m. to 11:59 p.m.	18.7	2.1	1.0	-	2.1	1.0	2.7	-	2.4	.4	4.2	2.6	8.2
Not reported	45.6	5.4	3.7	-	5.9	1.7	2.8	.8	6.8	.1	8.8	2.4	21.8
Householders who worked last week[3]	**206.1**	**32.8**	**10.3**	**.3**	**22.9**	**13.8**	**12.5**	**4.9**	**30.3**	**3.1**	**53.7**	**14.3**	**106.5**
Principal Means of Transportation to Work Last Week													
Drives self	170.2	26.2	7.6	.3	17.4	10.9	9.1	4.1	25.2	2.7	44.2	11.2	88.9
Carpool	24.8	5.9	2.0	-	4.5	2.5	3.1	.2	4.1	.2	6.9	2.0	12.2
2 person	18.8	5.0	1.8	-	3.2	1.4	2.3	.2	3.6	-	5.4	1.7	9.6
3 person	2.7	.5	.2	-	.2	.6	.4	-	.5	.2	.6	-	1.5
4+ person	3.2	.4	-	-	1.1	.5	.4	-	-	-	.8	.3	1.1
Mass transportation	1.2	-	-	-	.3	.1	.2	-	-	.1	.7	-	.5
Taxicab	.1	-	-	-	-	.1	-	-	-	-	.1	-	-
Bicycle or motorcycle	1.4	.2	.2	-	-	-	-	-	.1	-	.1	.4	1.0
Walks only	2.1	.5	.2	-	.2	.2	-	.1	.4	-	.4	.7	.3
Other means	.6	-	-	-	-	-	-	.2	-	-	.2	-	.5
Works at home	5.7	.2	.3	-	.5	-	-	.2	.5	-	1.0	-	3.0
Travel Time from Home to Work													
Less than 15 minutes	49.0	6.5	1.4	-	5.5	3.9	2.4	1.4	7.1	1.3	15.0	3.5	21.6
15 to 29 minutes	85.2	13.3	2.8	-	11.0	6.8	6.7	2.6	12.2	1.0	25.7	5.1	46.1
30 to 44 minutes	36.7	7.9	2.0	.3	1.9	2.1	1.6	.3	6.9	.4	6.2	3.7	21.5
45 to 59 minutes	16.1	2.5	2.3	-	2.5	.5	.6	-	1.9	.4	2.1	1.3	9.0
1 hour to 1 hour and 29 minutes	6.2	1.9	.9	-	.1	-	.5	-	1.1	-	1.5	.5	2.2
1 hour 30 minutes or more	2.0	.4	.2	-	.6	.2	.2	.2	.4	-	1.0	-	.6
Works at home	5.7	.2	.3	-	.5	-	-	.2	.5	-	1.0	-	3.0
No fixed place of work	5.4	.2	.4	-	.6	.3	.4	.1	.2	-	1.2	.2	2.4
Median	**23**	**25**	**34**	**...**	**22**	**21**	**23**	**20**	**24**	**...**	**21**	**25**	**24**
Distance from Home to Work													
Less than 1 mile	5.7	.9	.3	-	1.6	.6	.3	.5	1.2	.1	1.6	.7	1.2
1 to 4 miles	25.9	1.9	.6	-	3.9	2.0	1.7	.8	2.9	1.0	9.2	1.9	11.0
5 to 9 miles	43.0	5.7	1.4	-	5.5	3.8	3.7	1.9	6.1	.3	15.3	3.4	20.2
10 to 19 miles	62.8	11.1	2.5	.3	5.9	4.0	4.5	.5	8.9	.7	16.0	3.3	37.0
20 to 29 miles	34.2	8.2	1.6	-	1.6	2.0	.7	.4	7.3	.5	5.5	3.8	21.0
30 to 49 miles	20.2	3.6	2.7	-	3.0	1.1	.9	.4	2.3	.4	3.1	1.0	8.7
50 miles or more	3.2	1.0	.5	-	.2	-	.4	-	1.0	-	.8	-	1.8
Works at home	5.7	.2	.3	-	.5	-	-	.2	.5	-	1.0	-	3.0
No fixed place of work	5.4	.2	.4	-	.6	.3	.4	.1	.2	-	1.2	.2	2.4
Median	**14**	**17**	**20**	**...**	**10**	**11**	**11**	**8**	**15**	**...**	**10**	**13**	**15**

Table 2-5. **Journey to Work—Owner Occupied Units**—Con.

[Numbers in thousands. ... means not applicable or sample too small. - means zero or rounds to zero.]

Characteristics	Total occupied units	Housing unit characteristics				Household characteristics					Selected subareas[1]		
		New construction 4 yrs	Mobile homes	Physical problems		Black	Hispanic	Elderly (65+)	Moved in past year	Below poverty level	Area one	Area two	Area three
				Severe	Moderate								
Departure Time to Work													
12:00 a.m. to 2:59 a.m.	.4	-	-	-	-	.2	-	-	-	-	.2	.2	-
3:00 a.m. to 5:59 a.m.	17.1	2.6	1.2	-	2.1	2.5	1.4	.4	2.5	.3	3.5	1.3	6.6
6:00 a.m. to 6:59 a.m.	46.2	8.5	3.3	-	7.1	4.4	3.2	.7	6.4	.9	13.7	2.6	22.5
7:00 a.m. to 7:29 a.m.	38.6	7.0	1.0	.3	2.9	1.1	2.5	1.0	7.6	.6	10.2	2.2	21.6
7:30 a.m. to 7:59 a.m.	31.7	4.3	1.1	-	2.9	1.7	1.6	.9	4.3	.3	7.7	3.4	17.8
8:00 a.m. to 8:29 a.m.	14.1	1.7	.9	-	1.1	.9	.3	.2	1.8	.3	3.9	.7	7.5
8:30 a.m. to 8:59 a.m.	10.2	2.1	.3	-	.8	.4	.5	-	1.2	.1	2.6	1.3	5.0
9:00 a.m. to 9:59 a.m.	6.9	.8	.5	-	.2	.2	.6	.4	.9	-	2.1	.7	3.6
10:00 a.m. to 3:59 p.m.	11.8	2.4	.3	-	2.1	1.1	.6	.7	2.0	.2	3.0	.4	6.0
4:00 p.m. to 11:59 p.m.	5.6	1.3	.1	-	.5	.4	.5	-	.6	.3	1.0	.6	3.1
Not reported	23.5	2.3	1.6	-	3.2	.8	1.4	.6	3.0	.1	5.8	.8	11.0

[1]See back cover for details.
[2]Limited to those persons 14 years and older who reported having a job the week prior to interview within the United States.
[3]Limited to householders who reported having a job the week prior to interview within the United States.

Table 2-6. **Mobility—Owner Occupied Units**

[Numbers in thousands. ... means not applicable or sample too small. - means zero or rounds to zero.]

Characteristics	Total occupied units	Housing unit characteristics: New construction 4 yrs	Housing unit characteristics: Mobile homes	Housing unit characteristics: Physical problems: Severe	Housing unit characteristics: Physical problems: Moderate	Household characteristics: Black	Household characteristics: Hispanic	Household characteristics: Elderly (65+)	Household characteristics: Moved in past year	Household characteristics: Below poverty level	Selected subareas[1]: Area one	Selected subareas[1]: Area two	Selected subareas[1]: Area three
All persons aged 18 and over	**572.9**	**75.2**	**31.4**	**.3**	**86.4**	**40.3**	**36.2**	**73.9**	**69.0**	**22.8**	**166.4**	**37.0**	**268.7**
Location of Previous Residence													
At birth:													
Same state	20.9	2.7	.8	-	1.5	.9	1.3	3.0	2.7	1.3	4.8	1.4	9.1
Different state	520.4	68.6	29.2	.3	75.0	36.8	21.7	70.2	62.1	19.9	147.2	34.0	248.9
Different Nation	31.5	3.9	1.3	-	9.9	2.6	13.2	.7	4.2	1.6	14.5	1.5	10.7
Not reported	-	-	-	-	-	-	-	-	-	-	-	-	-
At age 16:													
Same state	222.6	22.1	8.4	-	36.3	21.0	14.8	23.3	17.5	8.1	78.6	12.0	94.3
Different state	322.3	48.3	21.9	.3	42.9	18.3	13.1	49.3	47.1	12.8	78.5	23.5	162.1
Different Nation	19.2	2.9	.4	-	6.8	1.0	7.9	.3	2.5	1.1	7.8	.5	8.4
Not reported	8.8	1.9	.7	-	.4	-	.4	1.0	2.0	.8	1.5	1.0	3.9
Preferred Residence in 5 years													
Same house/apartment	295.4	32.3	14.0	.3	52.8	24.4	20.1	60.9	33.1	16.0	94.8	22.4	116.8
Someplace else	261.0	41.0	16.8	-	32.7	14.8	15.4	10.9	34.0	5.7	67.8	13.6	144.2
Another home in the area	110.8	12.9	8.6	-	13.5	5.7	7.5	2.9	13.4	2.1	26.4	6.9	62.3
Outside the area	148.1	27.7	8.3	-	18.4	9.1	7.5	8.1	20.6	3.6	40.9	6.7	80.0
Not reported	2.1	.3	-	-	.8	-	.4	-	-	-	.4	-	1.9
Not reported	16.5	1.9	.6	-	1.0	1.1	.7	2.1	2.0	1.1	3.8	1.0	7.7
Likelihood of Living in Same Unit in 5 Years													
Prefers living in same house/apartment	295.4	32.3	14.0	.3	52.8	24.4	20.1	60.9	33.1	16.0	94.8	22.4	116.8
Very likely	236.7	23.9	11.7	.3	44.1	19.3	15.3	50.4	22.6	13.5	80.8	18.4	84.1
Likely	40.2	6.4	1.8	-	5.5	3.5	2.9	5.6	8.3	1.2	8.1	2.4	23.8
Not very likely	9.0	1.4	.2	-	1.0	.7	.9	1.5	1.8	.5	1.4	1.2	4.6
No chance at all	1.2	.3	-	-	-	.1	-	-	-	-	.4	-	.9
Don't know	6.6	.3	.2	-	1.9	.5	1.0	3.4	.3	.7	3.1	.5	2.7
Not reported	1.6	-	-	-	.2	.3	-	-	-	-	1.0	-	.7
Preferred Location in 5 Years													
Prefers Living Outside Area	148.1	27.7	8.3	-	18.4	9.1	7.5	8.1	20.6	3.6	40.9	6.7	80.0
Type of area:													
Large city	15.9	2.8	.5	-	2.8	1.6	1.8	-	.9	.5	5.9	.6	7.3
Suburb near large city	31.9	7.5	1.6	-	2.9	2.2	1.8	1.5	8.2	.5	9.6	1.2	15.9
Medium-sized city or its suburbs	17.3	5.0	.8	-	1.9	1.1	1.4	.7	2.3	-	4.1	.2	12.1
Small city	15.9	2.0	.8	-	2.8	1.0	1.1	1.4	1.0	.4	2.7	1.2	10.1
Town or village	11.6	2.3	.2	-	1.4	.6	-	1.7	2.2	.7	4.1	.8	5.6
Open country but not farm	38.7	5.4	3.7	-	5.9	1.0	1.2	1.7	4.7	1.2	8.7	1.4	21.8
Farm	9.4	1.8	.4	-	.2	1.3	.1	.5	1.0	-	3.0	.9	4.2
Other	2.6	.2	-	-	.4	-	-	.2	-	-	.6	-	1.4
Not reported	4.8	.7	.3	-	-	.2	-	.4	.3	.3	2.3	.3	1.5
Location of area:													
Same state	4.6	.8	-	-	.5	.5	-	.2	.7	-	.4	.6	2.9
Different state	142.0	26.5	8.3	-	17.9	8.5	7.5	7.8	19.6	3.6	40.1	6.1	75.8
Different Nation	1.5	.3	-	-	-	-	-	-	.4	-	.4	-	1.3
Not reported	-	-	-	-	-	-	-	-	-	-	-	-	-
All householders aged 18 and over	**277.5**	**38.1**	**15.9**	**.3**	**42.0**	**18.9**	**14.7**	**44.5**	**35.0**	**12.9**	**82.2**	**18.1**	**130.8**
Location of Previous Residence													
At birth:													
Same state	6.6	1.0	.5	-	.8	-	.2	1.3	.9	.2	1.7	.7	2.6
Different state	258.3	34.9	14.8	.3	37.1	18.2	9.2	42.8	32.2	12.4	74.5	16.3	124.5
Different Nation	12.6	2.2	.5	-	4.1	.8	5.2	.4	2.0	.3	6.0	1.0	3.7
Not reported	-	-	-	-	-	-	-	-	-	-	-	-	-
At age 16:													
Same state	91.4	10.7	3.9	-	15.3	8.0	4.2	12.6	9.0	3.5	34.4	5.1	37.9
Different state	173.7	25.2	11.6	.3	22.7	10.2	6.4	31.1	24.1	8.7	42.5	12.1	88.1
Different Nation	9.4	1.9	-	-	3.8	.8	3.9	.1	1.9	.3	4.5	.4	3.7
Not reported	3.1	.4	.4	-	.2	-	.2	.7	.1	.4	.8	.5	1.0
Preferred Residence in 5 years													
Same house/apartment	158.1	17.4	8.2	.3	29.2	12.3	9.0	38.4	17.6	10.1	52.9	12.1	61.4
Someplace else	115.8	20.4	7.4	-	12.6	6.4	5.5	5.4	17.3	2.6	28.2	5.4	67.9
Another home in the area	45.3	6.1	3.9	-	4.5	1.7	2.4	1.3	6.8	.9	9.7	2.7	27.1
Outside the area	69.7	14.1	3.5	-	7.8	4.7	2.9	4.1	10.5	1.8	18.3	2.8	40.2
Not reported	.8	.2	-	-	.4	-	.2	-	-	-	.2	-	.6
Not reported	3.6	.4	.3	-	.2	.2	.2	.8	.1	.2	1.1	.5	1.5
Likelihood of Living in Same Unit in 5 Years													
Prefers living in same house/apartment	158.1	17.4	8.2	.3	29.2	12.3	9.0	38.4	17.6	10.1	52.9	12.1	61.4
Very likely	129.7	12.6	6.5	.3	24.2	11.0	7.3	32.3	11.8	8.6	46.1	9.7	45.1
Likely	19.6	3.6	1.4	-	3.0	.9	1.1	3.0	4.4	.4	3.7	1.2	12.4
Not very likely	4.3	.9	.2	-	.6	.2	.5	.6	1.1	.5	.8	.9	1.8
No chance at all	.5	.2	-	-	-	-	-	-	-	-	.2	-	.3
Don't know	3.3	.2	-	-	1.2	.2	.1	2.4	.2	.5	1.6	.3	1.4
Not reported	.7	-	-	-	.2	-	-	-	-	-	.4	-	.4

Table 2-6. **Mobility—Owner Occupied Units**—Con.

[Numbers in thousands. ... means not applicable or sample too small. - means zero or rounds to zero.]

Characteristics	Total occupied units	Housing unit characteristics				Household characteristics					Selected subareas[1]		
		New construction 4 yrs	Mobile homes	Physical problems		Black	Hispanic	Elderly (65+)	Moved in past year	Below poverty level	Area one	Area two	Area three
				Severe	Moderate								
Preferred Location In 5 Years													
Prefers Living Outside Area	69.7	14.1	3.5	-	7.8	4.7	2.9	4.1	10.5	1.8	18.3	2.8	40.2
Type of area:													
Large city	5.6	1.5	.3	-	1.0	.5	.6	-	.8	.4	1.4	.2	2.9
Suburb near large city	14.3	3.7	.4	-	1.2	1.4	.3	.7	3.9	.3	4.5	.4	7.3
Medium-sized city or its suburbs	8.0	2.8	.3	-	.8	.6	.4	.5	1.3	-	1.9	.2	5.4
Small city	8.3	1.1	.3	-	1.4	.7	.8	.8	.4	.4	1.9	.3	5.4
Town or village	5.1	.8	-	-	.6	.4	-	.9	.7	-	1.9	.4	2.4
Open country but not farm	19.9	2.7	1.7	-	2.6	.5	.6	.9	2.6	.7	4.1	.5	12.8
Farm	5.4	1.0	.2	-	-	.6	.1	.1	.6	-	1.6	.6	2.5
Other	1.5	.2	-	-	.2	-	-	-	-	-	.2	-	1.0
Not reported	1.7	.3	.3	-	-	-	-	.2	.2	-	.8	.2	.6
Location of area:													
Same state	1.9	.3	-	-	-	.2	-	.2	.2	-	.4	.4	1.0
Different state	67.3	13.6	3.5	-	7.8	4.5	2.9	3.9	10.1	1.8	17.6	2.3	38.9
Different Nation	.5	.2	-	-	-	-	-	-	.2	-	.2	-	.3
Not reported	-	-	-	-	-	-	-	-	-	-	-	-	-

[1]See back cover for details.

Table 3-4. **Neighborhood Quality—Renter Occupied Units**

[Numbers in thousands. ... means not applicable or sample too small. - means zero or rounds to zero.]

Characteristics	Total occupied units	Housing unit characteristics: New construction 4 yrs	Housing unit characteristics: Mobile homes	Housing unit characteristics: Physical problems: Severe	Housing unit characteristics: Physical problems: Moderate	Household characteristics: Black	Household characteristics: Hispanic	Household characteristics: Elderly (65+)	Household characteristics: Moved in past year	Household characteristics: Below poverty level	Selected subareas[1]: Area one	Selected subareas[1]: Area two	Selected subareas[1]: Area three
Total	**160.7**	**37.4**	**1.7**	**1.7**	**28.1**	**19.8**	**11.9**	**11.7**	**93.0**	**22.6**	**64.0**	**21.6**	**64.9**
Condition Present as a Percent of Total[2]													
Street noise or traffic	38.84	28.90	19.92	79.46	53.99	51.28	33.11	39.19	35.16	51.02	45.18	44.22	32.29
Streets needing repair	26.42	24.53	32.53	37.58	35.11	39.20	26.77	13.18	26.70	26.15	29.80	21.16	24.95
Neighborhood crime	23.72	17.58	-	47.67	31.71	34.37	23.77	20.38	20.08	30.44	31.91	20.10	18.61
Littered streets or lots	18.37	14.99	19.34	46.65	31.81	31.25	18.47	15.32	16.69	26.85	21.72	16.51	14.84
Rundown buildings	14.55	8.02	-	55.05	31.31	24.66	20.41	14.90	11.72	24.07	20.13	10.93	8.48
Non-residential activities	31.34	34.40	11.80	49.79	34.92	32.05	29.13	29.68	33.57	34.51	29.56	44.71	30.38
Odors, smoke, or gas	5.33	4.70	-	5.98	8.38	9.44	5.79	5.07	5.00	6.86	7.90	.77	4.32
Any condition(s)	70.20	63.53	59.36	93.17	82.01	80.16	60.16	64.61	69.42	76.49	73.83	78.38	65.29
Two or more conditions	45.22	36.77	18.71	85.26	61.43	60.28	45.91	41.87	42.37	54.39	52.34	48.41	38.06
No conditions present	29.58	36.47	33.74	6.83	17.15	19.84	39.84	35.39	30.33	23.51	25.99	21.62	34.32
Not reported	.22	-	6.91	-	.84	-	-	-	.25	-	.18	-	.39
Condition Bothersome as a Percent of Total[2]													
Street noise or traffic	20.01	13.99	6.28	33.66	27.90	26.73	14.13	13.06	18.14	25.10	22.38	25.72	16.93
Streets needing repair	18.26	18.62	32.53	30.57	20.29	24.65	15.09	4.76	19.03	15.47	19.71	15.44	18.74
Neighborhood crime	18.08	12.16	-	40.66	23.52	24.14	17.52	11.16	15.27	22.79	25.00	14.33	14.13
Littered streets or lots	14.33	13.39	6.91	40.66	22.77	26.95	8.59	7.24	13.14	19.75	17.44	12.86	11.37
Rundown buildings	8.83	3.46	-	41.33	15.79	17.03	13.97	2.96	7.90	14.66	13.08	6.77	4.37
Non-residential activities	3.04	4.30	-	-	5.55	4.11	3.54	-	3.70	2.08	2.94	4.49	1.67
Odors, smoke, or gas	3.25	3.48	-	-	5.19	5.88	3.96	2.02	3.60	3.77	5.12	.77	2.44
Unsatisfactory police protection	9.03	6.12	-	33.66	11.93	11.83	7.00	10.39	8.13	10.33	12.20	5.75	6.51
Unsatisfactory hospitals or clinics	5.83	1.80	6.28	6.83	10.46	6.71	7.66	10.78	5.37	7.73	7.07	1.07	4.66
Unsatisfactory neighborhood shopping	7.82	8.02	19.46	17.10	8.07	12.45	8.21	15.54	6.54	15.33	10.44	2.11	6.88
Unsatisfactory public elementary school	3.64	3.41	12.67	13.66	1.28	6.48	2.04	-	2.40	6.05	5.11	1.32	2.95
Unsatisfactory public transportation	2.04	1.23	-	-	3.05	4.22	2.07	3.48	1.59	2.12	4.71	.60	.21
Any condition(s) bothersome	55.75	52.38	51.47	72.39	66.18	62.74	47.01	56.81	53.03	61.46	62.20	53.53	50.56
Two or more conditions	27.89	23.21	19.46	65.56	37.63	38.06	31.95	11.99	25.17	30.04	34.63	24.59	22.61
Conditions so Objectionable Household Wants to Move as a Percent of Total[2]													
Street noise or traffic	8.07	3.86	-	19.34	12.95	15.36	4.06	3.04	7.24	13.35	8.33	11.46	7.28
Streets needing repair	4.84	2.44	6.91	5.68	8.00	10.04	2.11	-	5.30	4.90	4.93	1.49	5.39
Neighborhood crime	8.90	4.85	-	19.34	14.71	17.22	8.87	3.08	7.30	14.62	13.92	7.94	5.16
Littered streets or lots	6.24	2.83	6.91	19.34	12.43	17.92	4.89	2.06	5.00	11.17	9.23	3.07	4.42
Rundown buildings	5.68	1.67	-	20.48	10.75	13.54	9.89	.93	5.05	10.57	8.30	3.97	2.86
Non-residential activities	1.88	2.11	-	-	3.98	2.72	1.02	-	2.56	1.49	1.89	2.01	1.48
Odors, smoke, or gas	2.06	1.80	-	-	3.41	5.38	1.01	1.01	2.18	2.05	3.11	.77	1.73
Unsatisfactory police protection	2.82	.45	-	12.21	4.44	7.70	2.97	.93	2.42	5.72	3.97	.45	2.47
Unsatisfactory hospitals or clinics	1.11	-	-	-	3.08	2.87	4.06	.95	1.02	3.21	1.51	.51	.41
Unsatisfactory public elementary school	1.81	1.74	-	13.66	-	3.85	1.05	-	.95	3.98	2.92	-	1.23
Any condition(s) objectionable	21.90	16.54	6.91	34.14	29.10	34.50	21.00	6.29	20.53	28.10	25.88	20.29	17.95
Two or more conditions	9.86	2.95	6.91	19.34	16.72	21.13	8.16	.93	8.62	14.72	12.21	6.37	8.45
Incomplete Reporting as a Percent of Total[2]													
Street noise or traffic	.40	.45	6.91	-	.84	-	-	-	.56	-	.18	.77	.58
Streets needing repair	.37	-	6.91	-	.84	.63	-	-	.38	-	.38	-	.58
Neighborhood crime	1.08	2.18	6.91	10.09	2.40	.58	-	1.13	1.60	1.32	.57	5.25	.39
Littered streets or lots	.30	-	6.91	-	.84	-	-	-	.25	-	.18	-	.58
Rundown buildings	.38	.32	6.91	-	.84	-	-	-	.53	-	.18	-	.80
Non-residential activities	.38	-	6.91	-	.84	-	-	1.01	.41	-	.59	-	.39
Odors, smoke, or gas	.22	-	6.91	-	.84	-	-	-	.25	-	.18	-	.39
Unsatisfactory police protection (includes don't know)	10.97	13.87	32.76	21.51	9.95	9.37	15.44	10.11	14.47	17.32	12.66	7.56	10.64
Unsatisfactory hospitals or clinics (includes don't know)	8.51	10.62	26.48	6.71	5.40	5.77	10.62	7.19	11.62	8.95	7.19	10.54	8.87
Public Elementary School as a Percent of Total													
Households with any children aged 0-16	39.27	24.68	36.32	23.51	44.32	47.54	63.36	.93	39.05	41.56	38.85	34.47	42.12
Satisfactory public elementary school	30.26	17.51	21.42	23.51	34.66	44.47	49.94	.93	28.43	35.08	30.27	27.86	30.50
Unsatisfactory public elementary school	-	-	-	-	-	-	-	-	-	-	-	-	-
So bothered they want to move	-	-	-	-	-	-	-	-	-	-	-	-	-
Not reported	-	-	-	-	-	-	-	-	-	-	-	-	-
Not reported or don't know	8.99	7.17	14.90	-	9.66	3.07	13.42	-	10.62	6.48	8.58	6.61	11.62
Public elementary school less than 1 mile	27.48	12.85	21.95	23.16	34.11	31.81	56.73	.93	26.98	34.13	30.43	21.44	26.62
Public elementary school 1 mile or more	13.31	13.84	28.87	16.17	8.43	21.28	5.30	-	11.42	13.87	11.76	13.17	15.67
Not reported	2.26	1.52	-	-	3.08	1.39	3.41	-	3.13	-	2.04	1.19	2.88
Households without children aged 0-16	60.73	75.32	63.68	76.49	55.68	52.46	36.64	99.07	60.95	58.44	61.15	65.53	57.88
Households with children aged 4-16	33.01	19.45	35.93	31.07	34.91	48.20	45.62	.93	30.02	43.84	33.92	27.56	33.04
Attend public school(K-12)	26.39	15.21	35.93	24.49	27.34	42.00	33.94	.93	24.52	37.64	27.34	22.20	26.61
Attend private school (K-12)	2.45	3.31	-	-	2.10	2.35	2.66	-	1.74	.53	2.23	2.24	2.03
Attend ungraded school, preschool, etc	.85	-	-	6.58	.69	2.17	-	-	.77	1.33	.54	-	1.21
Does not attend school	2.91	.46	-	-	3.53	1.68	8.17	-	2.42	4.33	3.05	3.12	2.88
Not reported	.41	.46	-	-	1.24	-	.85	-	.56	-	.76	-	.31

Table 3-4. **Neighborhood Quality—Renter Occupied Units**—Con.

[Numbers in thousands. ... means not applicable or sample too small. - means zero or rounds to zero.]

Characteristics	Total occupied units	Housing unit characteristics				Household characteristics					Selected subareas[1]		
		New construction 4 yrs	Mobile homes	Physical problems									
				Severe	Moderate	Black	Hispanic	Elderly (65+)	Moved in past year	Below poverty level	Area one	Area two	Area three
Public Transportation as a Percent of the Total													
With public transportation	42.36	19.48	6.79	83.08	64.88	66.29	60.30	58.23	36.05	64.55	85.71	9.19	8.41
Household uses it at least weekly	6.74	1.36	-	6.53	18.73	21.09	13.02	9.17	6.42	22.11	16.04	1.18	.21
Satisfactory public transportation	6.45	1.36	-	6.53	18.27	19.25	13.02	8.22	6.28	20.57	15.30	1.18	.21
Unsatisfactory public transportation	.23	-	-	-	.45	1.84	-	-	.14	1.05	.57	-	-
Not reported	.07	-	-	-	-	-	-	.95	-	.49	.17	-	-
Household uses it less than weekly	15.68	4.05	-	33.78	26.36	27.81	28.10	21.76	11.71	26.48	34.01	2.25	2.25
Satisfactory public transportation	13.39	2.82	-	33.78	23.37	24.88	26.03	17.32	9.89	24.08	29.05	1.65	1.63
Unsatisfactory public transportation	1.81	1.23	-	-	2.60	2.38	2.07	3.48	1.45	1.07	4.14	.60	.21
Not reported	.48	-	-	-	.40	.54	-	.95	.37	1.33	.82	-	.41
Household does not use	19.37	13.74	6.79	35.77	18.58	15.72	18.13	26.31	17.51	14.94	34.80	5.75	5.54
Not reported	.57	.32	-	7.01	1.22	1.68	1.05	.99	.41	1.03	.86	-	.41
No public transportation	57.03	79.50	86.30	16.92	34.28	33.71	39.70	41.77	63.02	35.45	14.11	90.81	90.14
Not reported	.61	1.02	6.91	-	.84	-	-	-	.92	-	.18	-	1.45
Neighborhood Shopping as a Percent of the Total													
Satisfactory neighborhood shopping	91.76	91.54	73.63	82.90	91.09	87.55	91.79	84.46	92.90	84.67	89.38	97.12	92.54
Less than 1 mile	81.31	79.36	47.15	75.89	85.09	79.39	82.34	68.51	81.76	77.42	80.25	90.76	80.91
1 mile or more	9.90	10.38	26.48	7.01	6.00	8.16	9.45	14.92	10.60	7.25	8.60	6.36	10.82
Not reported	.58	1.80	-	-	-	-	-	1.03	.54	-	.53	-	.81
Unsatisfactory neighborhood shopping	7.82	8.02	19.46	17.10	8.07	12.45	8.21	15.54	6.54	15.33	10.44	2.11	6.88
Not reported or don't know	.40	.45	6.91	-	.84	-	-	-	.56	-	.18	.77	.58

[1]See back cover for details.
[2]Figures may not add to 100%, because more than one condition may apply to a unit or conditions are not reported.

Table 3-5. Journey to Work—Renter Occupied Units

[Numbers in thousands. ... means not applicable or sample too small. - means zero or rounds to zero.]

Characteristics	Total occupied units	Housing unit characteristics: New construction 4 yrs	Housing unit characteristics: Mobile homes	Housing unit characteristics: Physical problems: Severe	Housing unit characteristics: Physical problems: Moderate	Household characteristics: Black	Household characteristics: Hispanic	Household characteristics: Elderly (65+)	Household characteristics: Moved in past year	Household characteristics: Below poverty level	Selected subareas[1]: Area one	Selected subareas[1]: Area two	Selected subareas[1]: Area three
All workers[2]	**199.5**	**48.8**	**2.7**	**1.1**	**32.4**	**22.2**	**16.0**	**3.2**	**121.1**	**14.4**	**72.8**	**27.8**	**86.6**
Principal Means of Transportation to Work Last Week													
Drives self	147.4	39.9	1.9	.9	20.1	13.6	8.4	1.6	89.3	8.2	52.2	19.1	68.0
Carpool	35.8	6.2	.8	.1	8.1	5.5	6.0	1.0	21.8	3.4	13.4	4.1	14.8
2 person	25.1	4.7	-	.1	5.2	4.4	2.5	1.0	16.0	2.5	9.3	2.6	11.1
3 person	5.6	.8	.1	-	1.5	.9	1.2	-	3.4	.7	2.0	1.2	2.3
4+ person	5.0	.7	.7	-	1.4	.2	2.3	-	2.5	.3	2.1	.3	1.4
Mass transportation	3.6	.3	-	-	1.9	1.5	.3	.4	1.7	1.3	3.0	.4	-
Taxicab	.4	-	-	-	.2	.1	-	-	.3	-	.2	-	.1
Bicycle or motorcycle	2.1	.3	-	-	.3	.4	.3	-	1.8	.3	.1	1.4	.7
Walks only	6.7	1.5	-	-	1.7	1.0	1.1	.3	4.8	1.0	2.3	2.4	1.8
Other means	.3	-	-	-	-	-	-	-	-	-	-	.1	.1
Works at home	3.4	.5	-	.1	-	-	-	-	1.4	.2	1.7	.3	1.1
Travel Time from Home to Work													
Less than 15 minutes	63.9	15.1	1.0	.3	11.7	6.7	6.3	1.2	37.9	5.3	22.5	10.3	26.2
15 to 29 minutes	79.4	19.1	.9	.7	10.0	9.2	5.5	.9	48.6	4.9	32.6	9.6	33.7
30 to 44 minutes	31.1	7.9	.6	-	5.4	4.0	2.3	.9	19.2	2.3	9.1	5.0	16.0
45 to 59 minutes	8.8	3.4	-	-	1.4	.8	.3	.1	6.5	.7	1.8	1.3	5.0
1 hour to 1 hour and 29 minutes	6.2	.8	-	-	2.0	1.0	.6	-	3.7	.6	2.5	.5	2.0
1 hour 30 minutes or more	1.2	.3	-	-	.5	.1	.1	-	.7	-	.5	-	.8
Works at home	3.4	.5	-	.1	-	-	-	-	1.4	.2	1.7	.3	1.1
No fixed place of work	5.4	1.7	.2	-	1.3	.4	.8	.1	3.1	.4	2.1	.8	1.8
Median	**20**	**21**	...	...	**20**	**21**	**18**	...	**21**	**19**	**20**	**19**	**21**
Distance from Home to Work													
Less than 1 mile	15.2	3.0	-	.1	3.4	2.3	2.0	.9	9.1	1.4	5.3	3.9	4.9
1 to 4 miles	35.9	8.5	1.0	.4	7.4	4.5	3.4	.4	20.7	3.6	11.5	6.8	14.7
5 to 9 miles	41.5	7.9	.2	.1	6.6	6.5	3.2	.8	25.0	3.0	19.6	4.2	15.5
10 to 19 miles	55.6	14.7	.6	.2	7.2	4.8	4.3	.9	34.3	3.8	23.4	5.2	24.4
20 to 29 miles	26.8	8.4	.4	.1	2.6	1.9	1.2	.3	17.3	1.1	5.1	5.1	16.2
30 to 49 miles	13.0	3.5	.3	-	3.0	1.7	.5	-	8.6	.7	2.8	1.6	6.9
50 miles or more	2.9	.6	-	-	.9	.2	.5	-	1.6	-	1.3	-	1.1
Works at home	3.4	.5	-	.1	-	-	-	-	1.4	.2	1.7	.3	1.1
No fixed place of work	5.4	1.7	.2	-	1.3	.4	.8	.1	3.1	.4	2.1	.8	1.8
Median	**11**	**13**	...	...	**9**	**8**	**8**	...	**11**	**8**	**10**	**8**	**13**
Departure Time to Work													
12:00 a.m. to 2:59 a.m.	.7	-	-	-	-	.1	-	-	.3	-	.3	.1	.3
3:00 a.m. to 5:59 a.m.	11.8	2.4	.6	-	2.5	2.0	1.7	-	6.2	1.4	4.6	1.0	4.9
6:00 a.m. to 6:59 a.m.	43.7	8.5	1.1	-	7.4	6.6	2.9	1.0	27.2	2.4	16.3	4.9	19.3
7:00 a.m. to 7:29 a.m.	28.7	8.6	.1	.2	3.7	2.2	2.3	.6	20.5	1.7	9.6	3.6	13.9
7:30 a.m. to 7:59 a.m.	28.9	6.4	.3	.3	5.7	2.3	2.7	.1	15.6	2.0	10.3	3.1	14.6
8:00 a.m. to 8:29 a.m.	19.8	5.7	.1	-	.9	1.2	1.2	.1	13.4	.8	6.1	3.4	9.0
8:30 a.m. to 8:59 a.m.	7.7	2.7	.1	.1	.4	.7	.3	.5	4.4	.3	3.2	1.4	2.2
9:00 a.m. to 9:59 a.m.	7.0	1.2	.1	.2	1.3	-	.8	.3	3.9	.9	2.3	1.8	2.6
10:00 a.m. to 3:59 p.m.	17.2	4.7	-	.1	3.4	3.5	1.4	-	10.5	2.1	6.7	3.8	6.0
4:00 p.m. to 11:59 p.m.	13.9	3.9	.1	-	3.1	1.6	.8	.3	8.0	1.4	5.1	2.4	5.9
Not reported	20.1	4.6	.2	.1	3.9	1.8	1.8	.4	11.1	1.3	8.3	2.2	7.9
Householders who worked last week[3]	**126.4**	**33.3**	**1.2**	**.8**	**19.5**	**12.3**	**9.0**	**1.8**	**78.6**	**9.4**	**45.4**	**17.9**	**56.2**
Principal Means of Transportation to Work Last Week													
Drives self	98.1	28.3	1.0	.5	13.1	7.4	5.3	1.2	60.8	5.8	33.6	13.3	46.1
Carpool	19.7	3.7	.2	.1	4.1	3.4	2.8	.4	12.7	1.6	7.6	2.9	7.6
2 person	13.3	2.5	-	.1	2.7	2.6	1.3	.4	8.9	1.4	5.6	1.4	5.6
3 person	3.5	.5	.1	-	.6	.6	.4	-	2.4	.1	.8	1.2	1.3
4+ person	3.0	.6	.1	-	.8	.2	1.1	-	1.3	.1	1.3	.3	.8
Mass transportation	1.8	.3	-	-	1.0	.4	.1	.1	1.3	.9	1.4	.2	-
Taxicab	.2	-	-	-	.1	.1	-	-	.1	-	.1	-	.1
Bicycle or motorcycle	1.3	.3	-	-	.1	.4	.1	-	1.2	.1	-	.9	.4
Walks only	3.1	.7	-	-	1.1	.6	.6	.1	2.0	.6	1.5	.5	1.0
Other means	.1	-	-	-	-	-	-	-	-	-	-	-	.1
Works at home	2.0	-	-	.1	-	-	-	-	.6	.2	1.0	.1	.7
Travel Time from Home to Work													
Less than 15 minutes	39.0	10.5	.4	.2	5.8	3.7	2.8	.6	23.7	2.7	14.3	5.6	16.5
15 to 29 minutes	49.8	12.8	.6	.5	6.3	4.8	2.7	.5	31.7	3.2	19.4	6.3	21.6
30 to 44 minutes	20.5	5.3	.1	-	3.7	2.4	1.9	.5	12.9	1.9	5.9	3.9	11.0
45 to 59 minutes	6.2	2.4	-	-	1.0	.5	.2	.1	4.7	.5	1.3	1.2	3.1
1 hour to 1 hour and 29 minutes	4.3	.8	-	-	1.4	.7	.5	-	2.2	.6	1.6	.5	1.3
1 hour 30 minutes or more	.7	.2	-	-	.3	-	.1	-	.4	-	.3	-	.5
Works at home	2.0	-	-	.1	-	-	-	-	.6	.2	1.0	.1	.7
No fixed place of work	4.0	1.3	.1	-	1.0	.1	.7	-	2.4	.3	1.6	.3	1.5
Median	**21**	**21**	...	...	**23**	**22**	**22**	...	**21**	**23**	**20**	**22**	**22**
Distance from Home to Work													
Less than 1 mile	8.7	1.7	-	.1	1.7	1.4	.7	.5	5.2	.7	3.2	1.7	3.3
1 to 4 miles	20.5	5.8	.4	.2	3.8	2.5	1.5	.1	12.3	1.6	6.5	4.1	8.5
5 to 9 miles	26.4	5.8	-	.1	3.8	2.9	2.1	.4	17.3	2.3	12.8	2.3	9.9
10 to 19 miles	35.5	9.7	.5	.1	4.7	2.5	2.3	.6	21.8	2.8	14.1	3.7	16.5
20 to 29 miles	17.6	5.2	.1	.1	1.8	1.7	.7	.1	11.7	.9	3.2	4.6	9.6
30 to 49 miles	9.3	3.2	.1	-	2.2	1.0	.5	-	6.2	.6	2.1	1.2	5.2
50 miles or more	2.4	.6	-	-	.6	.2	.5	-	1.2	-	.9	-	1.0
Works at home	2.0	-	-	.1	-	-	-	-	.6	.2	1.0	.1	.7
No fixed place of work	4.0	1.3	.1	-	1.0	.1	.7	-	2.4	.3	1.6	.3	1.5
Median	**11**	**13**	...	...	**10**	**9**	**10**	...	**11**	**10**	**10**	**12**	**13**

Table 3-5. **Journey to Work—Renter Occupied Units**—Con.

[Numbers in thousands. ... means not applicable or sample too small. - means zero or rounds to zero.]

Characteristics	Total occupied units	Housing unit characteristics				Household characteristics					Selected subareas[1]		
		New construction 4 yrs	Mobile homes	Physical problems									
				Severe	Moderate	Black	Hispanic	Elderly (65+)	Moved in past year	Below poverty level	Area one	Area two	Area three
Departure Time to Work													
12:00 a.m. to 2:59 a.m.	.4	-	-	-	-	-	-	-	.1	-	-	.1	.3
3:00 a.m. to 5:59 a.m.	7.8	1.5	.5	-	2.0	1.2	1.3	-	4.0	.8	3.1	.6	3.5
6:00 a.m. to 6:59 a.m.	31.2	6.4	.2	-	5.0	4.3	1.7	.5	19.4	1.5	11.5	3.7	14.4
7:00 a.m. to 7:29 a.m.	18.0	6.0	.1	.2	2.4	1.0	1.7	.5	13.0	1.6	6.1	2.5	8.9
7:30 a.m. to 7:59 a.m.	18.7	5.0	-	.2	3.8	1.4	1.4	-	11.0	1.5	6.1	2.4	9.8
8:00 a.m. to 8:29 a.m.	12.3	3.6	.1	-	.8	.7	.7	.1	8.1	.8	3.5	2.2	5.6
8:30 a.m. to 8:59 a.m.	4.6	1.8	.1	-	.1	.5	-	.2	2.5	.2	1.6	.9	1.6
9:00 a.m. to 9:59 a.m.	4.4	1.2	.1	.1	.4	-	.4	.1	2.5	.4	1.3	1.0	1.6
10:00 a.m. to 3:59 p.m.	10.9	3.3	-	.1	1.6	1.4	.7	-	6.8	1.4	4.4	2.1	4.0
4:00 p.m. to 11:59 p.m.	6.6	2.1	-	-	1.3	.6	.1	-	5.0	.6	2.9	1.3	2.2
Not reported	11.7	2.5	.1	.1	2.1	1.1	1.0	.3	6.2	.7	5.0	1.0	4.4

[1]See back cover for details.
[2]Limited to those persons 14 years and older who reported having a job the week prior to interview within the United States.
[3]Limited to householders who reported having a job the week prior to interview within the United States.

Table 3-6. **Mobility—Renter Occupied Units**

[Numbers in thousands. ... means not applicable or sample too small. - means zero or rounds to zero.]

Characteristics	Total occupied units	Housing unit characteristics: New construction 4 yrs	Mobile homes	Physical problems: Severe	Moderate	Household characteristics: Black	Hispanic	Elderly (65+)	Moved in past year	Below poverty level	Selected subareas[1]: Area one	Area two	Area three
All persons aged 18 and over	**273.5**	**58.8**	**3.0**	**2.6**	**51.1**	**33.6**	**23.3**	**16.5**	**157.5**	**33.5**	**109.1**	**35.3**	**111.7**
Location of Previous Residence													
At birth:													
Same state	10.2	2.2	.1	-	1.5	1.6	.7	1.4	6.0	1.6	4.0	.8	4.8
Different state	241.0	54.0	2.5	2.0	44.6	31.6	12.9	14.3	138.9	27.6	94.4	30.0	100.9
Different Nation	22.4	2.5	.4	.6	5.0	.5	9.7	.8	12.7	4.4	10.7	4.5	6.0
Not reported	-	-	-	-	-	-	-	-	-	-	-	-	-
At age 16:													
Same state	87.2	14.5	.1	.7	19.4	12.5	8.0	4.4	46.6	11.2	45.3	7.1	28.4
Different state	162.4	40.7	2.5	1.5	27.4	18.9	9.0	10.6	97.0	18.3	53.6	24.4	74.6
Different Nation	15.5	1.7	.2	.4	2.8	.8	5.6	.5	9.0	2.8	7.2	3.3	4.1
Not reported	8.4	1.9	.1	-	1.5	1.3	.6	1.0	5.0	1.3	3.0	.5	4.6
Preferred Residence in 5 years													
Same house/apartment	44.5	4.7	.5	.2	11.3	4.1	6.5	10.5	19.6	9.1	23.3	3.4	14.3
Someplace else	219.3	52.1	2.5	2.4	38.0	27.7	16.2	4.7	132.4	22.9	82.0	31.1	92.8
Another home in the area	101.3	26.8	1.5	1.3	15.0	12.4	9.8	2.9	59.4	8.8	34.3	15.1	46.0
Outside the area	116.5	24.9	1.0	1.1	22.7	15.1	6.2	1.6	71.7	14.0	47.6	15.4	46.1
Not reported	1.4	.3	-	-	.2	.1	.2	.1	1.3	.1	.1	.6	.6
Not reported	9.7	2.1	-	-	1.8	1.9	.5	1.3	5.6	1.5	3.8	.8	4.6
Likelihood of Living in Same Unit in 5 Years													
Prefers living in same house/apartment	44.5	4.7	.5	.2	11.3	4.1	6.5	10.5	19.6	9.1	23.3	3.4	14.3
Very likely	23.1	2.0	-	.1	6.4	2.6	2.0	6.8	7.7	6.3	12.2	.9	8.2
Likely	12.2	.7	.5	-	2.7	1.2	3.1	2.4	6.5	1.7	7.5	1.0	2.7
Not very likely	4.1	1.3	-	-	.9	-	.5	.8	2.0	.2	1.7	.1	2.2
No chance at all	.7	.3	-	-	-	-	-	-	.7	-	.2	.3	.1
Don't know	4.5	.3	-	.1	1.4	.2	1.0	.6	2.7	.9	1.7	1.0	1.1
Not reported	-	-	-	-	-	-	-	-	-	-	-	-	-
Preferred Location in 5 Years													
Prefers Living Outside Area	116.5	24.9	1.0	1.1	22.7	15.1	6.2	1.6	71.7	14.0	47.6	15.4	46.1
Type of area:													
Large city	17.8	2.5	-	.2	3.8	3.0	2.2	.8	9.9	4.3	7.9	3.8	5.5
Suburb near large city	23.3	7.4	.2	.2	4.8	5.0	.8	.3	14.6	1.7	9.9	2.8	10.0
Medium-sized city or its suburbs	15.8	3.5	-	.1	1.9	2.5	.8	.2	10.9	3.4	7.7	2.3	5.0
Small city	14.0	3.1	.1	.2	2.0	2.1	.1	.1	7.6	1.6	6.9	1.3	5.3
Town or village	7.7	1.0	.1	-	1.9	.1	.1	.2	5.1	.7	2.0	.6	4.0
Open country but not farm	25.0	4.7	.4	.1	6.2	1.5	.9	-	16.3	1.9	8.9	2.7	11.4
Farm	7.0	2.1	-	-	1.2	.6	.7	-	4.4	.1	1.4	1.3	3.1
Other	.8	-	-	-	.3	-	-	-	.5	-	.5	-	-
Not reported	5.0	.6	.1	.2	.6	.4	.5	-	2.3	.2	2.2	.6	1.9
Location of area:													
Same state	2.9	.8	-	-	.5	-	.1	-	2.6	1.0	.7	.2	1.9
Different state	110.1	23.6	1.0	1.1	21.6	15.0	5.8	1.6	67.1	12.7	45.4	14.8	42.5
Different Nation	3.6	.5	-	-	.5	.1	.3	-	2.0	.4	1.4	.4	1.8
Not reported	-	-	-	-	-	-	-	-	-	-	-	-	-
All householders aged 18 and over	**160.1**	**37.4**	**1.7**	**1.7**	**28.1**	**19.8**	**11.9**	**11.7**	**92.6**	**22.6**	**63.8**	**21.6**	**64.4**
Location of Previous Residence													
At birth:													
Same state	4.0	.9	.1	-	.5	.5	.5	.4	2.1	.6	2.1	.1	1.5
Different state	145.0	34.7	1.5	1.4	24.8	19.0	6.7	10.7	84.0	19.3	56.1	18.9	60.4
Different Nation	11.1	1.8	.1	.2	2.8	.4	4.7	.5	6.6	2.7	5.6	2.6	2.5
Not reported	-	-	-	-	-	-	-	-	-	-	-	-	-
At age 16:													
Same state	48.4	8.9	.1	.3	9.7	6.6	4.4	3.3	26.7	7.0	25.1	4.5	15.6
Different state	101.2	26.7	1.5	1.1	16.2	12.4	4.8	8.0	60.1	13.7	34.1	15.2	45.7
Different Nation	7.9	1.1	-	.2	1.7	.5	2.2	.2	4.6	1.6	3.4	1.9	2.2
Not reported	2.6	.6	.1	-	.5	.4	.4	.1	1.2	.3	1.2	-	1.0
Preferred Residence in 5 years													
Same house/apartment	28.2	2.7	.2	.2	7.1	2.7	3.4	8.5	11.4	6.9	15.1	2.0	8.6
Someplace else	128.6	33.9	1.5	1.4	20.4	16.4	8.2	2.9	79.6	15.3	47.3	19.4	54.6
Another home in the area	58.7	16.6	.8	.8	8.0	6.7	5.1	1.8	35.2	5.7	19.8	9.2	27.1
Outside the area	69.0	16.9	.7	.7	12.3	9.7	3.0	1.1	43.6	9.4	27.6	9.9	27.1
Not reported	.8	.3	-	-	-	-	.1	-	.8	.1	-	.4	.5
Not reported	3.3	.8	-	-	.7	.7	.3	.3	1.6	.5	1.4	.2	1.2
Likelihood of Living in Same Unit in 5 Years													
Prefers living in same house/apartment	28.2	2.7	.2	.2	7.1	2.7	3.4	8.5	11.4	6.9	15.1	2.0	8.6
Very likely	15.1	1.0	-	.1	4.0	2.1	1.0	5.7	4.5	4.9	8.2	.7	4.9
Likely	7.5	.7	.2	-	1.7	.6	1.4	1.7	4.0	1.4	4.6	.7	1.6
Not very likely	2.4	.8	-	-	.4	-	.3	.4	1.2	-	1.0	-	1.3
No chance at all	.2	-	-	-	-	-	-	-	.2	-	.1	-	.1
Don't know	2.9	.2	-	.1	1.0	.1	.7	.6	1.5	.6	1.1	.6	.7
Not reported	-	-	-	-	-	-	-	-	-	-	-	-	-

Table 3-6. **Mobility—Renter Occupied Units**—Con.

[Numbers in thousands. ... means not applicable or sample too small. - means zero or rounds to zero.]

Characteristics	Total occupied units	Housing unit characteristics				Household characteristics					Selected subareas[1]		
		New construction 4 yrs	Mobile homes	Physical problems		Black	Hispanic	Elderly (65+)	Moved in past year	Below poverty level	Area one	Area two	Area three
				Severe	Moderate								
Preferred Location in 5 Years													
Prefers Living Outside Area	69.0	16.9	.7	.7	12.3	9.7	3.0	1.1	43.6	9.4	27.6	9.9	27.1
Type of area:													
Large city	9.7	1.6	-	.1	2.6	1.8	1.1	.3	5.3	2.6	4.1	2.2	3.0
Suburb near large city	14.4	5.0	.2	.1	2.4	3.1	.4	.3	9.2	1.2	5.8	1.9	6.2
Medium-sized city or its suburbs	9.9	2.2	-	.1	1.0	1.5	.5	.2	7.0	2.1	4.5	1.6	3.1
Small city	8.5	2.5	-	.1	1.2	1.6	.1	.1	4.7	1.4	4.1	.9	3.2
Town or village	4.5	.8	.1	-	.8	-	-	.1	3.0	.6	.8	.5	2.7
Open country but not farm	14.2	3.2	.2	.1	3.3	1.0	.3	-	9.6	1.1	5.5	1.8	6.3
Farm	4.2	1.1	-	-	.7	.4	.4	-	2.8	.1	.9	.8	1.5
Other	.6	-	-	-	.1	-	-	-	.5	-	.4	-	-
Not reported	3.1	.5	.1	.1	.2	.4	.2	-	1.4	.2	1.4	.2	1.0
Location of area:													
Same state	1.5	.5	-	-	.2	-	-	-	1.4	.5	.3	.1	1.0
Different state	65.2	15.9	.7	.7	11.8	9.6	2.8	1.1	40.9	8.5	26.3	9.4	25.1
Different Nation	2.3	.5	-	-	.3	.1	.2	-	1.3	.4	.9	.4	1.0
Not reported	-	-	-	-	-	-	-	-	-	-	-	-	-

[1]See back cover for details.

Table 4-4. Neighborhood Quality—Occupied Units with Black Householder

[Numbers in thousands. ... means not applicable or sample too small. - means zero or rounds to zero.]

Characteristics	Total occupied units	Tenure		Housing unit characteristics				Household characteristics			Selected subareas[1]		
		Owner	Renter	New construction 4 yrs	Mobile homes	Physical problems: Severe	Physical problems: Moderate	Elderly (65+)	Moved in past year	Below poverty level	Area one	Area two	Area three
Total	38.8	18.9	19.8	3.8	.1	.8	11.1	4.4	12.2	9.2	25.6	4.1	6.1
Condition Present as a Percent of Total[2]													
Street noise or traffic	45.20	38.84	51.28	39.21	-	84.94	47.08	46.00	40.91	48.13	46.00	35.67	36.97
Streets needing repair	41.68	44.27	39.20	25.95	-	27.27	38.99	20.05	34.50	39.37	41.90	28.47	44.12
Neighborhood crime	33.17	31.91	34.37	22.85	-	72.08	28.71	31.49	28.29	42.33	37.86	23.95	14.39
Littered streets or lots	32.18	33.16	31.25	17.47	-	84.94	37.84	46.16	22.78	50.59	38.99	12.74	15.49
Rundown buildings	22.48	20.20	24.66	-	-	72.08	26.79	37.97	11.25	33.08	27.98	2.93	10.92
Non-residential activities	26.46	20.62	32.05	30.92	-	54.16	24.69	24.73	34.10	25.16	27.32	44.19	10.48
Odors, smoke, or gas	7.52	5.50	9.44	8.92	100.00	12.86	9.20	7.48	9.22	10.73	8.51	4.04	1.94
Any condition(s)	79.51	78.82	80.16	57.53	100.00	100.00	77.70	69.33	74.76	81.60	80.45	78.62	74.51
Two or more conditions	54.98	49.42	60.28	43.63	-	100.00	57.54	56.04	49.95	63.07	57.82	51.33	39.94
No conditions present	20.49	21.18	19.84	42.47	-	-	22.30	30.67	25.24	18.40	19.55	21.38	25.49
Not reported	-	-	-	-	-	-	-	-	-	-	-	-	-
Condition Bothersome as a Percent of Total[2]													
Street noise or traffic	22.82	18.71	26.73	21.63	-	57.01	16.39	21.29	19.38	23.53	22.98	21.79	18.29
Streets needing repair	30.63	36.69	24.65	8.74	-	12.21	23.86	15.46	20.76	25.59	30.50	16.85	40.60
Neighborhood crime	24.21	24.29	24.14	13.16	-	57.01	20.64	28.87	18.33	34.57	27.80	6.97	12.79
Littered streets or lots	26.93	26.92	26.95	13.16	-	72.08	27.98	34.11	16.76	39.87	32.16	9.81	12.81
Rundown buildings	16.04	15.00	17.03	-	-	57.01	18.95	25.77	7.64	22.21	20.83	-	5.46
Non-residential activities	5.32	6.59	4.11	4.42	-	-	6.14	-	4.10	2.34	5.19	4.04	3.45
Odors, smoke, or gas	5.39	4.88	5.88	4.42	-	-	6.83	5.24	7.07	5.93	6.12	4.04	-
Unsatisfactory police protection	15.33	19.00	11.83	9.69	-	57.01	21.83	20.43	8.30	21.97	17.23	9.76	3.45
Unsatisfactory hospitals or clinics	5.85	4.96	6.71	-	-	-	2.99	7.96	3.41	6.28	4.81	5.62	5.39
Unsatisfactory neighborhood shopping	13.67	14.94	12.45	8.63	-	15.06	18.59	9.63	6.91	22.62	14.41	-	12.27
Unsatisfactory public elementary school	4.72	2.88	6.48	4.42	-	14.03	-	-	3.32	9.54	5.21	4.04	5.39
Unsatisfactory public transportation	2.49	.68	4.22	3.12	-	-	2.31	-	3.04	5.19	3.77	-	-
Any condition(s) bothersome	66.20	69.82	62.74	64.97	-	72.08	70.19	59.61	52.50	66.49	67.30	55.25	64.74
Two or more conditions	40.02	42.08	38.06	26.42	-	72.08	40.67	41.82	27.79	46.80	42.97	27.68	30.14
Conditions so Objectionable Household Wants to Move as a Percent of Total[2]													
Street noise or traffic	12.84	10.19	15.36	8.29	-	26.23	7.20	2.44	9.42	14.55	12.52	13.70	12.37
Streets needing repair	10.36	10.69	10.04	-	-	12.21	6.85	-	4.75	8.36	10.51	-	12.78
Neighborhood crime	12.78	8.12	17.22	-	-	26.23	12.52	8.32	8.72	23.35	16.00	2.93	1.97
Littered streets or lots	13.28	8.42	17.92	4.42	-	26.23	12.07	2.44	11.70	18.49	15.19	-	10.13
Rundown buildings	10.45	7.21	13.54	-	-	12.21	7.86	2.44	7.64	12.28	12.37	-	5.46
Non-residential activities	4.05	5.44	2.72	-	-	-	3.21	-	2.73	2.34	3.92	-	3.45
Odors, smoke, or gas	4.02	2.60	5.38	4.42	-	-	4.13	-	7.07	2.34	4.04	4.04	-
Unsatisfactory police protection	6.29	4.82	7.70	-	-	26.23	5.50	7.37	4.47	9.83	7.40	-	-
Unsatisfactory hospitals or clinics	1.47	-	2.87	-	-	-	-	2.51	1.83	5.12	1.41	2.69	-
Unsatisfactory public elementary school	2.51	1.11	3.85	-	-	14.03	-	-	-	6.98	2.98	-	3.45
Any condition(s) objectionable	26.97	19.09	34.50	17.13	-	26.23	23.52	15.75	22.44	35.51	27.02	20.44	27.92
Two or more conditions	17.16	13.01	21.13	-	-	26.23	13.21	2.44	10.44	20.91	18.77	2.93	17.81
Incomplete Reporting as a Percent of Total[2]													
Street noise or traffic	-	-	-	-	-	-	-	-	-	-	-	-	-
Streets needing repair	.32	-	.63	-	-	-	-	-	-	-	.49	-	-
Neighborhood crime	.30	-	.58	-	-	-	1.05	-	.95	-	.45	-	-
Littered streets or lots	-	-	-	-	-	-	-	-	-	-	-	-	-
Rundown buildings	-	-	-	-	-	-	-	-	-	-	-	-	-
Non-residental activities	-	-	-	-	-	-	-	-	-	-	-	-	-
Odors, smoke, or gas	-	-	-	-	-	-	-	-	-	-	-	-	-
Unsatisfactory police protection (includes don't know)	7.31	5.14	9.37	8.84	-	15.06	5.52	4.02	11.14	10.94	7.95	6.90	6.20
Unsatisfactory hospitals or clinics (includes don't know)	3.48	1.08	5.77	-	-	-	2.20	-	10.17	2.50	2.42	8.64	6.10
Public Elementary School as a Percent of Total													
Households with any children aged 0-16	45.25	42.94	47.54	21.66	100.00	14.20	42.99	7.69	41.90	45.28	47.31	31.77	49.73
Satisfactory public elementary school	41.27	38.04	44.47	17.15	100.00	14.20	37.22	7.69	39.14	45.28	45.04	31.77	39.18
Unsatisfactory public elementary school	-	-	-	-	-	-	-	-	-	-	-	-	-
So bothered they want to move	-	-	-	-	-	-	-	-	-	-	-	-	-
Not reported	-	-	-	-	-	-	-	-	-	-	-	-	-
Not reported or don't know	3.98	4.90	3.07	4.52	-	-	5.78	-	2.76	-	2.27	-	10.55
Public elementary school less than 1 mile	32.43	33.06	31.81	3.27	-	30.51	35.72	7.69	27.97	34.80	37.57	11.38	24.91
Public elementary school 1 mile or more	17.08	12.84	21.28	23.02	100.00	-	6.04	-	16.34	21.03	14.67	24.60	28.44
Not reported	.70	-	1.39	-	-	-	1.24	-	1.02	-	.56	-	2.09
Households without children aged 0-16	54.75	57.06	52.46	78.34	-	85.80	57.01	92.31	58.10	54.72	52.69	68.23	50.27
Households with children aged 4-16	45.18	42.14	48.20	17.15	100.00	30.51	38.59	7.69	37.91	58.09	48.00	28.44	45.40
Attend public school(K-12)	40.34	38.67	42.00	12.52	100.00	16.31	34.54	7.69	29.33	52.41	45.25	24.22	39.18
Attend private school (K-12)	2.06	1.78	2.35	4.63	-	-	1.24	-	4.31	-	1.96	4.21	2.05
Attend ungraded school, preschool, etc	1.62	1.05	2.17	-	-	14.20	1.75	-	1.61	3.38	-	-	2.09
Does not attend school	1.16	.64	1.68	-	-	-	1.06	-	2.65	2.30	.79	-	2.09
Not reported	-	-	-	-	-	-	-	-	-	-	-	-	-

Table 4-4. **Neighborhood Quality—Occupied Units with Black Householder**—Con.

[Numbers in thousands. ... means not applicable or sample too small. - means zero or rounds to zero.]

Characteristics	Total occupied units	Tenure		Housing unit characteristics				Household characteristics			Selected subareas[1]		
		Owner	Renter	New construction 4 yrs	Mobile homes	Physical problems: Severe	Physical problems: Moderate	Elderly (65+)	Moved in past year	Below poverty level	Area one	Area two	Area three
Public Transportation as a Percent of the Total													
With public transportation	69.01	71.86	66.29	26.03	-	100.00	91.18	80.38	54.49	84.76	91.72	10.02	12.60
Household uses it at least weekly	15.37	9.38	21.09	5.27	-	14.03	20.48	12.36	18.24	26.36	21.21	4.24	-
Satisfactory public transportation	13.50	7.47	19.25	5.27	-	14.03	18.18	12.36	17.20	23.80	18.38	4.24	-
Unsatisfactory public transportation	1.27	.68	1.84	-	-	-	2.31	-	1.04	2.56	1.92	-	-
Not reported	.60	1.22	-	-	-	-	-	-	-	-	.91	-	-
Household uses it less than weekly	34.88	42.29	27.81	3.12	-	55.84	48.86	48.06	16.09	37.45	47.55	2.93	5.30
Satisfactory public transportation	32.86	41.21	24.88	-	-	55.84	48.86	48.06	12.41	33.65	45.29	2.93	1.94
Unsatisfactory public transportation	1.22	-	2.38	3.12	-	-	-	-	2.00	2.63	1.84	-	-
Not reported	.80	1.08	.54	-	-	-	-	-	1.68	1.17	.42	-	3.35
Household does not use	17.59	19.55	15.72	17.63	-	15.06	18.78	17.34	20.16	18.43	21.64	2.86	7.30
Not reported	1.17	.64	1.68	-	-	15.06	3.06	2.62	-	2.52	1.32	-	-
No public transportation	30.99	28.14	33.71	73.97	100.00	-	8.82	19.62	45.51	15.24	8.28	89.98	87.40
Not reported	-	-	-	-	-	-	-	-	-	-	-	-	-
Neighborhood Shopping as a Percent of the Total													
Satisfactory neighborhood shopping	84.60	81.52	87.55	91.37	100.00	84.94	79.32	85.35	93.09	77.38	82.97	100.00	87.73
Less than 1 mile	75.48	71.40	79.39	82.55	-	69.87	68.44	71.75	83.57	68.06	72.32	97.14	78.38
1 mile or more	9.12	10.12	8.16	8.82	100.00	15.06	10.88	13.61	9.52	9.32	10.64	2.86	9.36
Not reported	-	-	-	-	-	-	-	-	-	-	-	-	-
Unsatisfactory neighborhood shopping	13.67	14.94	12.45	8.63	-	15.06	18.59	9.63	6.91	22.62	14.41	-	12.27
Not reported or don't know	1.73	3.54	-	-	-	-	2.09	5.02	-	-	2.62	-	-

[1]See back cover for details.
[2]Figures may not add to 100%, because more than one condition may apply to a unit or conditions are not reported.

Table 4-5. Journey to Work—Occupied Units with Black Householder

[Numbers in thousands. ... means not applicable or sample too small. - means zero or rounds to zero.]

Characteristics	Total occupied units	Tenure: Owner	Tenure: Renter	Housing unit characteristics: New construction 4 yrs	Housing unit characteristics: Mobile homes	Housing unit characteristics: Physical problems: Severe	Housing unit characteristics: Physical problems: Moderate	Household characteristics: Elderly (65+)	Household characteristics: Moved in past year	Household characteristics: Below poverty level	Selected subareas[1]: Area one	Selected subareas[1]: Area two	Selected subareas[1]: Area three
All workers[2]	**49.4**	**26.2**	**22.2**	**5.3**	**.2**	**.1**	**12.9**	**1.2**	**14.1**	**4.0**	**29.1**	**5.7**	**9.8**
Principal Means of Transportation to Work Last Week													
Drives self	33.6	20.0	13.6	3.8	.2	.1	7.3	.5	8.8	1.4	18.5	3.8	8.5
Carpool	10.8	5.2	5.5	1.3	-	-	4.5	.5	3.6	1.9	7.7	1.0	1.2
2 person	8.1	3.7	4.4	1.3	-	-	3.2	.5	2.8	1.7	5.9	.5	.7
3 person	1.5	.6	.9	-	-	-	.4	-	.8	-	.9	.2	.4
4+ person	1.2	1.0	.2	-	-	-	.8	-	-	.2	.8	.2	.1
Mass transportation	1.6	.1	1.5	-	-	-	.8	.2	.3	.8	1.5	-	-
Taxicab	.2	.1	.1	-	-	-	.1	-	-	-	.2	-	-
Bicycle or motorcycle	.8	.4	.4	-	-	-	-	-	.4	-	.4	.3	.1
Walks only	1.4	.3	1.0	.2	-	-	.2	-	.9	-	.8	.6	-
Other means	-	-	-	-	-	-	-	-	-	-	-	-	-
Works at home	-	-	-	-	-	-	-	-	-	-	-	-	-
Travel Time from Home to Work													
Less than 15 minutes	14.6	7.9	6.7	1.5	-	.1	3.0	.3	4.3	1.4	8.3	2.7	2.2
15 to 29 minutes	21.2	12.0	9.2	2.2	.1	-	5.9	.4	6.1	1.2	13.8	1.7	5.0
30 to 44 minutes	7.4	3.4	4.0	1.1	-	-	2.0	.4	2.0	.6	4.4	1.1	1.2
45 to 59 minutes	2.1	1.3	.8	.2	.1	-	.8	-	.8	.6	.5	.2	.6
1 hour to 1 hour and 29 minutes	1.8	.8	1.0	.3	-	-	.4	-	1.0	.2	.9	-	.7
1 hour 30 minutes or more	.3	.2	.1	-	-	-	.3	-	-	-	.3	-	-
Works at home	-	-	-	-	-	-	-	-	-	-	-	-	-
No fixed place of work	.9	.6	.4	-	-	-	.5	.1	-	.1	.7	-	.1
Median	**21**	**21**	**21**	**22**	**...**	**...**	**23**	**...**	**21**	**22**	**21**	**16**	**22**
Distance from Home to Work													
Less than 1 mile	3.3	1.1	2.3	.5	-	-	1.2	.2	1.2	.1	1.8	1.1	.1
1 to 4 miles	11.1	6.5	4.5	1.0	-	.1	3.1	-	2.8	1.1	6.2	2.2	1.0
5 to 9 miles	13.0	6.5	6.5	1.2	.1	-	3.5	.5	4.0	1.1	9.1	1.0	2.6
10 to 19 miles	10.9	6.1	4.8	.7	-	-	2.2	.2	2.8	.8	7.3	.2	2.7
20 to 29 miles	5.4	3.5	1.9	.8	.1	-	1.1	.1	1.4	.1	2.8	.7	1.8
30 to 49 miles	3.4	1.7	1.7	1.2	-	-	1.1	-	1.9	.6	.9	.6	1.2
50 miles or more	.4	.2	.2	-	-	-	.2	-	-	-	.2	-	.2
Works at home	-	-	-	-	-	-	-	-	-	-	-	-	-
No fixed place of work	.9	.6	.4	-	-	-	.5	.1	-	.1	.7	-	.1
Median	**9**	**9**	**8**	**10**	**...**	**...**	**8**	**...**	**9**	**8**	**8**	**4**	**14**
Departure Time to Work													
12:00 a.m. to 2:59 a.m.	.4	.2	.1	-	-	-	-	-	.1	-	.4	-	-
3:00 a.m. to 5:59 a.m.	5.0	3.0	2.0	.2	-	-	1.6	-	.7	.8	2.8	.1	1.5
6:00 a.m. to 6:59 a.m.	14.1	7.5	6.6	1.7	-	-	4.0	.5	4.9	.9	9.6	1.6	1.8
7:00 a.m. to 7:29 a.m.	5.8	3.6	2.2	.3	.1	-	1.1	.2	1.3	.2	2.8	-	2.2
7:30 a.m. to 7:59 a.m.	6.1	3.8	2.3	.8	.1	.1	1.7	.1	1.7	.4	3.2	1.0	1.6
8:00 a.m. to 8:29 a.m.	2.9	1.7	1.2	.3	-	-	.4	-	.8	.4	1.7	.2	1.0
8:30 a.m. to 8:59 a.m.	1.5	.8	.7	.5	-	-	.6	.1	.5	-	.6	.5	.5
9:00 a.m. to 9:59 a.m.	1.1	1.1	-	-	-	-	-	-	-	-	.9	-	.2
10:00 a.m. to 3:59 p.m.	5.3	1.8	3.5	1.0	-	-	1.8	-	2.3	.3	3.8	.9	.3
4:00 p.m. to 11:59 p.m.	2.6	1.0	1.6	.3	-	-	.7	-	1.1	.1	1.3	.8	.4
Not reported	3.5	1.7	1.8	.2	-	-	1.1	.2	.7	.7	1.9	.6	.3
Householders who worked last week[3]	**26.1**	**13.8**	**12.3**	**3.5**	**.1**	**-**	**6.4**	**.4**	**8.5**	**1.9**	**15.1**	**3.3**	**5.9**
Principal Means of Transportation to Work Last Week													
Drives self	18.3	10.9	7.4	2.5	.1	-	3.2	.2	4.8	.5	9.6	2.2	5.2
Carpool	5.9	2.5	3.4	1.0	-	-	2.7	.3	2.5	1.0	4.2	.7	.6
2 person	4.0	1.4	2.6	1.0	-	-	1.7	.3	1.9	.9	2.8	.3	.4
3 person	1.2	.6	.6	-	-	-	.4	-	.6	-	.7	.2	.2
4+ person	.8	.5	.2	-	-	-	.6	-	-	.1	.6	.1	-
Mass transportation	.5	.1	.4	-	-	-	.2	-	.3	.4	.4	-	-
Taxicab	.2	.1	.1	-	-	-	.1	-	-	-	.2	-	-
Bicycle or motorcycle	.4	-	.4	-	-	-	-	-	.4	-	-	.3	.1
Walks only	.7	.2	.6	-	-	-	.2	-	.5	-	.6	.1	-
Other means	-	-	-	-	-	-	-	-	-	-	-	-	-
Works at home	-	-	-	-	-	-	-	-	-	-	-	-	-
Travel Time from Home to Work													
Less than 15 minutes	7.6	3.9	3.7	1.2	-	-	1.5	.1	2.6	.3	4.1	1.4	1.2
15 to 29 minutes	11.6	6.8	4.8	1.3	.1	-	2.5	.2	3.7	.7	7.3	.9	3.1
30 to 44 minutes	4.5	2.1	2.4	1.0	-	-	1.2	.1	1.4	.3	2.3	.8	1.1
45 to 59 minutes	1.1	.5	.5	-	-	-	.7	-	.3	.3	.3	.1	.2
1 hour to 1 hour and 29 minutes	.7	-	.7	-	-	-	.4	-	.5	.2	.5	-	.1
1 hour 30 minutes or more	.2	.2	-	-	-	-	.2	-	-	-	.2	-	-
Works at home	-	-	-	-	-	-	-	-	-	-	-	-	-
No fixed place of work	.4	.3	.1	-	-	-	-	-	-	-	.3	-	.1
Median	**21**	**21**	**22**	**...**	**...**	**...**	**25**	**...**	**21**	**...**	**21**	**...**	**23**
Distance from Home to Work													
Less than 1 mile	2.0	.6	1.4	.2	-	-	.8	.1	.5	.1	1.0	.5	.1
1 to 4 miles	4.5	2.0	2.5	.8	-	-	1.1	-	1.9	.1	2.5	1.2	-
5 to 9 miles	6.7	3.8	2.9	.9	.1	-	1.6	.2	2.4	.5	4.4	.4	1.8
10 to 19 miles	6.5	4.0	2.5	.5	-	-	1.2	.1	1.5	.7	4.2	.2	1.8
20 to 29 miles	3.7	2.0	1.7	.6	-	-	.6	-	1.3	.1	1.6	.7	1.3
30 to 49 miles	2.1	1.1	1.0	.5	-	-	1.0	-	.9	.3	.7	.3	.8
50 miles or more	.2	-	.2	-	-	-	.2	-	-	-	.2	-	-
Works at home	-	-	-	-	-	-	-	-	-	-	-	-	-
No fixed place of work	.4	.3	.1	-	-	-	-	-	-	-	.3	-	.1
Median	**10**	**11**	**9**	**...**	**...**	**...**	**9**	**...**	**9**	**...**	**9**	**...**	**15**

Table 4-5. **Journey to Work—Occupied Units with Black Householder**—Con.

[Numbers in thousands. ... means not applicable or sample too small. - means zero or rounds to zero.]

Characteristics	Total occupied units	Tenure		Housing unit characteristics				Household characteristics			Selected subareas[1]		
		Owner	Renter	New construction 4 yrs	Mobile homes	Physical problems: Severe	Physical problems: Moderate	Elderly (65+)	Moved in past year	Below poverty level	Area one	Area two	Area three
Departure Time to Work													
12:00 a.m. to 2:59 a.m.	.2	.2	-	-	-	-	-	-	-	-	.2	-	-
3:00 a.m. to 5:59 a.m.	3.7	2.5	1.2	-	-	-	1.1	-	.4	.2	1.9	.1	1.2
6:00 a.m. to 6:59 a.m.	8.7	4.4	4.3	.9	-	-	2.6	.2	3.2	.4	5.9	1.2	1.0
7:00 a.m. to 7:29 a.m.	2.1	1.1	1.0	.3	.1	-	.2	.1	.6	.2	.5	-	1.4
7:30 a.m. to 7:59 a.m.	3.1	1.7	1.4	.8	-	-	.6	-	1.2	.2	1.6	.6	.9
8:00 a.m. to 8:29 a.m.	1.6	.9	.7	.3	-	-	-	-	.8	.2	.7	.2	.8
8:30 a.m. to 8:59 a.m.	.9	.4	.5	.3	-	-	.2	-	.3	-	.2	.3	.3
9:00 a.m. to 9:59 a.m.	.2	.2	-	-	-	-	-	-	-	-	.2	-	-
10:00 a.m. to 3:59 p.m.	2.6	1.1	1.4	.5	-	-	.8	-	.9	.3	2.0	.3	-
4:00 p.m. to 11:59 p.m.	1.0	.4	.6	.2	-	-	.2	-	.7	-	.6	.3	.2
Not reported	1.9	.8	1.1	.2	-	-	.7	.1	.6	.2	1.3	.3	.1

[1]See back cover for details.
[2]Limited to those persons 14 years and older who reported having a job the week prior to interview within the United States.
[3]Limited to householders who reported having a job the week prior to interview within the United States.

Table 4-6. **Mobility—Occupied Units with Black Householder**

[Numbers in thousands. ... means not applicable or sample too small. - means zero or rounds to zero.]

Characteristics	Total occupied units	Tenure		Housing unit characteristics				Household characteristics			Selected Subareas[1]		
		Owner	Renter	New construction 4 yrs	Mobile homes	Physical problems: Severe	Physical problems: Moderate	Elderly (65+)	Moved in past year	Below poverty level	Area one	Area two	Area three
All persons aged 18 and over	**73.9**	**40.3**	**33.6**	**6.1**	**.2**	**.9**	**24.1**	**7.0**	**20.3**	**13.0**	**48.6**	**6.9**	**11.6**
Location of Previous Residence													
At birth:													
Same state	2.4	.9	1.6	-	-	-	.7	.4	.5	.5	2.0	-	.3
Different state	68.4	36.8	31.6	6.0	.2	.9	22.4	6.6	19.5	12.5	44.0	6.9	10.9
Different Nation	3.0	2.6	.5	.2	-	-	1.0	-	.3	-	2.5	-	.5
Not reported	-	-	-	-	-	-	-	-	-	-	-	-	-
At age 16:													
Same state	33.6	21.0	12.5	1.5	.2	.4	12.8	3.4	6.8	6.2	24.2	.9	3.6
Different state	37.2	18.3	18.9	4.5	-	.4	10.1	3.2	12.7	6.5	22.0	6.0	7.3
Different Nation	1.8	1.0	.8	.2	-	-	.7	-	.4	-	1.5	-	.3
Not reported	1.3	-	1.3	-	-	-	.5	.4	.4	.3	.9	-	.3
Preferred Residence in 5 years													
Same house/apartment	28.5	24.4	4.1	1.2	.2	.2	11.1	4.9	3.2	5.4	20.3	.9	4.3
Someplace else	42.4	14.8	27.7	4.9	-	.6	11.9	1.7	16.5	7.0	26.1	5.8	7.0
Another home in the area	18.2	5.7	12.4	2.4	-	.2	6.5	.9	7.3	2.2	10.8	2.6	3.6
Outside the area	24.2	9.1	15.1	2.5	-	.4	5.4	.8	9.1	4.9	15.3	3.2	3.5
Not reported	.1	-	.1	-	-	-	.1	-	.1	-	-	-	-
Not reported	3.0	1.1	1.9	-	-	-	1.1	.4	.6	.6	2.1	.2	.3
Likelihood of Living in Same Unit in 5 Years													
Prefers living in same house/apartment	28.5	24.4	4.1	1.2	.2	.2	11.1	4.9	3.2	5.4	20.3	.9	4.3
Very likely	21.9	19.3	2.6	.9	.2	.1	9.7	4.3	2.1	4.9	16.3	.9	2.9
Likely	4.7	3.5	1.2	.3	-	-	1.0	.5	.5	.4	2.4	-	1.2
Not very likely	.7	.7	-	-	-	-	-	-	.4	-	.6	-	.1
No chance at all	.1	.1	-	-	-	-	-	-	-	-	-	-	.1
Don't know	.7	.5	.2	-	-	.1	.5	.1	.1	.1	.7	-	-
Not reported	.3	.3	-	-	-	-	-	-	-	-	.3	-	-
Preferred Location in 5 Years													
Prefers Living Outside Area	24.2	9.1	15.1	2.5	-	.4	5.4	.8	9.1	4.9	15.3	3.2	3.5
Type of area:													
Large city	4.6	1.6	3.0	.5	-	-	1.3	.4	1.6	1.1	2.9	1.1	.3
Suburb near large city	7.2	2.2	5.0	1.0	-	.2	1.9	-	2.9	.5	5.1	1.3	.4
Medium-sized city or its suburbs	3.6	1.1	2.5	-	-	.1	1.1	.1	1.4	1.4	2.1	.2	.8
Small city	3.1	1.0	2.1	-	-	-	.6	.1	.6	.9	2.1	-	.7
Town or village	.8	.6	.1	-	-	-	.1	-	-	.1	.2	-	.4
Open country but not farm	2.5	1.0	1.5	.7	-	.1	.2	.1	1.3	.5	1.2	.3	.9
Farm	1.8	1.3	.6	.3	-	-	.1	-	.9	-	1.5	.3	-
Other	-	-	-	-	-	-	-	-	-	-	-	-	-
Not reported	.6	.2	.4	-	-	-	.1	-	.2	.2	.2	-	.1
Location of area:													
Same state	.5	.5	-	-	-	-	-	-	-	-	-	-	.1
Different state	23.5	8.5	15.0	2.5	-	.4	5.4	.8	9.1	4.9	15.2	3.2	3.3
Different Nation	.1	-	.1	-	-	-	-	-	-	-	.1	-	-
Not reported	-	-	-	-	-	-	-	-	-	-	-	-	-
All householders aged 18 and over	**38.8**	**19.9**	**19.8**	**3.8**	**.1**	**.8**	**11.1**	**4.4**	**12.2**	**9.2**	**25.6**	**4.1**	**6.1**
Location of Previous Residence													
At birth:													
Same state	.5	-	.5	-	-	-	-	-	.4	.2	.4	-	.1
Different state	37.2	18.2	19.0	3.6	.1	.8	10.7	4.4	11.5	9.0	24.4	4.1	5.7
Different Nation	1.1	.8	.4	.2	-	-	.3	-	.3	-	.8	-	.3
Not reported	-	-	-	-	-	-	-	-	-	-	-	-	-
At age 16:													
Same state	14.6	8.0	6.6	.8	.1	.3	4.3	1.8	4.0	4.3	10.7	.3	1.8
Different state	22.6	10.2	12.4	2.8	-	.4	6.3	2.7	7.5	4.9	13.7	3.8	3.9
Different Nation	1.2	.8	.5	.2	-	-	.5	-	.4	-	.9	-	.3
Not reported	.4	-	.4	-	-	-	-	-	.2	.1	.2	-	.1
Preferred Residence in 5 years													
Same house/apartment	15.1	12.3	2.7	.7	.1	.2	6.1	3.7	1.7	3.9	11.2	.6	2.1
Someplace else	22.8	6.4	16.4	3.1	-	.6	4.7	.7	10.0	5.1	14.0	3.3	3.9
Another home in the area	8.4	1.7	6.7	1.4	-	.2	2.1	.4	4.2	1.5	5.0	1.3	1.9
Outside the area	14.4	4.7	9.7	1.6	-	.3	2.6	.3	5.8	3.6	9.0	2.0	2.0
Not reported	-	-	-	-	-	-	-	-	-	-	-	-	-
Not reported	.9	.2	.7	-	-	-	.3	-	.4	.2	.5	.2	.1
Likelihood of Living in Same Unit in 5 Years													
Prefers living in same house/apartment	15.1	12.3	2.7	.7	.1	.2	6.1	3.7	1.7	3.9	11.2	.6	2.1
Very likely	13.0	11.0	2.1	.4	.1	.1	5.6	3.4	1.2	3.6	10.0	.6	1.3
Likely	1.5	.9	.6	.3	-	-	.3	.2	.4	.2	.7	-	.7
Not very likely	.2	.2	-	-	-	-	-	-	.2	-	.2	-	-
No chance at all	-	-	-	-	-	-	-	-	-	-	-	-	-
Don't know	.3	.2	.1	-	-	.1	.2	.1	-	.1	.3	-	-
Not reported	-	-	-	-	-	-	-	-	-	-	-	-	-

Table 4-6. **Mobility—Occupied Units with Black Householder**—Con.

[Numbers in thousands. ... means not applicable or sample too small. - means zero or rounds to zero.]

Characteristics	Total occupied units	Tenure		Housing unit characteristics				Household characteristics			Selected Subareas[1]		
		Owner	Renter	New construction 4 yrs	Mobile homes	Physical problems: Severe	Physical problems: Moderate	Elderly (65+)	Moved in past year	Below poverty level	Area one	Area two	Area three
Preferred Location in 5 Years													
Prefers Living Outside Area	14.4	4.7	9.7	1.6	-	.3	2.6	.3	5.8	3.6	9.0	2.0	2.0
Type of area:													
Large city	2.3	.5	1.8	.5	-	-	.6	.1	1.2	.8	1.3	.5	.3
Suburb near large city	4.5	1.4	3.1	.7	-	.1	.8	-	1.8	.4	2.8	1.1	.3
Medium-sized city or its suburbs	2.0	.6	1.5	-	-	.1	.6	.1	.8	1.0	1.2	.2	.3
Small city	2.3	.7	1.6	-	-	-	.4	.1	.4	.9	1.6	-	.3
Town or village	.4	.4	-	-	-	-	-	-	-	-	.2	-	.2
Open country but not farm	1.5	.5	1.0	.3	-	.1	.1	-	.9	.3	.8	.2	.5
Farm	1.0	.6	.4	.2	-	-	.1	-	.5	-	.8	.2	-
Other	-	-	-	-	-	-	-	-	-	-	-	-	-
Not reported	.4	-	.4	-	-	-	.1	-	.2	.2	.2	-	.1
Location of area:													
Same state	.2	.2	-	-	-	-	-	-	-	-	-	-	-
Different state	14.0	4.5	9.6	1.6	-	.3	2.6	.3	5.8	3.6	8.9	2.0	2.0
Different Nation	.1	-	.1	-	-	-	-	-	-	-	.1	-	-
Not reported	-	-	-	-	-	-	-	-	-	-	-	-	-

[1]See back cover for details.

Table 5-4. Neighborhood Quality—Occupied Units with Hispanic Householder

[Numbers in thousands. ... means not applicable or sample too small. - means zero or rounds to zero.]

Characteristics	Total occupied units	Tenure		Housing unit characteristics				Household characteristics			Selected subareas[1]		
						Physical problems							
		Owner	Renter	New construction 4 yrs	Mobile homes	Severe	Moderate	Elderly (65+)	Moved in past year	Below poverty level	Area one	Area two	Area three
Total	**26.6**	**14.7**	**11.9**	**2.0**	**.3**	**.1**	**9.7**	**1.0**	**9.0**	**3.5**	**14.9**	**2.0**	**6.4**
Condition Present as a Percent of Total[2]													
Street noise or traffic	28.28	24.37	33.11	-	-	100.00	38.74	-	35.68	37.01	34.39	35.10	20.46
Streets needing repair	29.56	31.82	26.77	23.77	100.00	100.00	44.93	12.83	26.37	25.40	32.79	31.39	9.46
Neighborhood crime	19.13	15.37	23.77	-	-	-	30.94	-	19.56	30.73	27.65	18.22	5.37
Littered streets or lots	20.62	22.74	18.47	23.57	62.96	-	27.41	-	21.20	20.73	21.27	6.04	19.14
Rundown buildings	18.86	17.61	20.41	15.45	62.96	100.00	27.49	-	21.92	20.59	22.33	6.04	8.49
Non-residential activities	27.82	26.76	29.13	34.23	-	100.00	39.63	-	31.76	38.42	32.64	31.04	16.95
Odors, smoke, or gas	5.92	6.02	5.79	-	-	-	9.28	-	4.92	3.42	7.63	-	6.87
Any condition(s)	63.13	65.54	60.16	42.35	100.00	100.00	80.45	12.83	63.47	64.46	70.59	67.08	44.03
Two or more conditions	41.59	38.09	45.91	23.77	62.96	100.00	56.67	-	46.68	48.22	47.32	48.66	27.35
No conditions present	36.87	34.46	39.84	57.65	-	-	19.55	87.17	36.53	35.54	29.41	32.92	55.97
Not reported	-	-	-	-	-	-	-	-	-	-	-	-	-
Condition Bothersome as a Percent of Total[2]													
Street noise or traffic	15.82	17.18	14.13	-	-	-	17.09	-	14.61	16.75	18.88	17.82	12.24
Streets needing repair	18.17	20.66	15.09	8.32	37.04	100.00	31.09	-	13.95	13.05	23.83	20.74	7.58
Neighborhood crime	14.97	12.90	17.52	-	-	-	24.60	-	14.00	13.31	21.10	11.78	5.37
Littered streets or lots	12.98	16.54	8.59	15.45	62.96	-	13.32	-	10.23	6.86	9.25	6.04	16.59
Rundown buildings	12.34	11.01	13.97	15.45	-	100.00	17.46	-	16.00	14.24	12.86	6.04	6.59
Non-residential activities	7.32	10.38	3.54	18.78	-	-	10.95	-	4.70	7.18	5.33	14.31	9.45
Odors, smoke, or gas	4.24	4.46	3.96	-	-	-	7.11	-	2.57	3.42	5.43	-	4.99
Unsatisfactory police protection	13.90	19.51	7.00	-	62.96	-	17.11	11.38	6.83	3.42	15.38	5.84	5.01
Unsatisfactory hospitals or clinics	8.66	9.48	7.66	8.12	62.96	-	9.27	11.57	8.34	3.42	7.35	-	9.90
Unsatisfactory neighborhood shopping	8.75	9.18	8.21	24.56	62.96	-	8.70	-	9.81	3.42	7.61	-	9.63
Unsatisfactory public elementary school	3.67	4.99	2.04	-	-	-	4.28	-	1.32	3.53	3.62	5.84	5.01
Unsatisfactory public transportation	1.41	.88	2.07	-	-	-	3.89	-	-	3.64	2.53	-	-
Any condition(s) bothersome	56.18	63.62	47.01	66.92	100.00	100.00	60.90	22.95	49.49	37.77	59.75	38.56	52.82
Two or more conditions	32.34	32.66	31.95	23.77	62.96	100.00	40.98	-	28.23	24.12	36.38	26.09	25.55
Conditions so Objectionable Household Wants to Move as a Percent of Total[2]													
Street noise or traffic	4.84	5.48	4.06	-	-	-	4.85	-	2.71	6.86	4.80	11.98	5.18
Streets needing repair	2.25	2.36	2.11	-	-	-	3.58	-	2.80	-	3.20	-	1.88
Neighborhood crime	8.56	8.31	8.87	-	-	-	16.35	-	7.64	13.31	10.53	11.78	3.30
Littered streets or lots	6.51	7.82	4.89	-	-	-	8.57	-	2.71	6.86	4.62	6.04	8.47
Rundown buildings	8.75	7.82	9.89	15.45	-	100.00	11.32	-	12.04	10.51	6.45	6.04	6.59
Non-residential activities	2.25	3.25	1.02	-	-	-	6.20	-	1.36	3.45	1.46	6.04	-
Odors, smoke, or gas	.94	.89	1.01	-	-	-	1.34	-	-	-	.87	-	1.88
Unsatisfactory police protection	2.92	2.87	2.97	-	-	-	6.76	-	2.84	3.42	4.31	-	-
Unsatisfactory hospitals or clinics	2.27	.82	4.06	-	-	-	3.74	-	2.84	3.42	2.35	-	1.90
Unsatisfactory public elementary school	.47	-	1.05	-	-	-	-	-	-	3.53	.84	-	-
Any condition(s) objectionable	18.23	15.97	21.00	15.45	-	100.00	23.92	-	19.67	20.40	17.94	17.82	15.55
Two or more conditions	8.74	9.21	8.16	-	-	-	12.06	-	5.66	10.40	6.91	11.98	8.47
Incomplete Reporting as a Percent of Total[2]													
Street noise or traffic	-	-	-	-	-	-	-	-	-	-	-	-	-
Streets needing repair	-	-	-	-	-	-	-	-	-	-	-	-	-
Neighborhood crime	-	-	-	-	-	-	-	-	-	-	-	-	-
Littered streets or lots	-	-	-	-	-	-	-	-	-	-	-	-	-
Rundown buildings	-	-	-	-	-	-	-	-	-	-	-	-	-
Non-residental activities	-	-	-	-	-	-	-	-	-	-	-	-	-
Odors, smoke, or gas	-	-	-	-	-	-	-	-	-	-	-	-	-
Unsatisfactory police protection (includes don't know)	10.14	5.84	15.44	8.32	-	100.00	8.77	-	14.12	17.63	9.70	16.39	6.39
Unsatisfactory hospitals or clinics (includes don't know)	5.88	2.04	10.62	8.32	-	-	6.60	-	12.73	14.38	7.71	5.84	4.69
Public Elementary School as a Percent of Total													
Households with any children aged 0-16	65.29	66.91	63.36	40.01	62.96	100.00	67.65	20.54	61.90	72.24	68.81	42.43	59.51
Satisfactory public elementary school	52.52	54.68	49.94	31.69	-	100.00	58.16	-	44.61	58.92	57.93	42.43	42.12
Unsatisfactory public elementary school	-	-	-	-	-	-	-	-	-	-	-	-	-
So bothered they want to move	-	-	-	-	-	-	-	-	-	-	-	-	-
Not reported	-	-	-	-	-	-	-	-	-	-	-	-	-
Not reported or don't know	12.77	12.23	13.42	8.32	62.96	-	9.49	20.54	17.29	13.32	10.88	-	17.39
Public elementary school less than 1 mile	53.41	50.64	56.73	15.45	-	100.00	59.66	-	53.09	75.90	61.88	29.18	39.69
Public elementary school 1 mile or more	12.46	18.45	5.30	16.24	62.96	-	9.04	-	5.64	-	8.48	19.45	16.63
Not reported	3.23	3.08	3.41	8.32	-	-	3.41	20.54	4.51	-	2.20	-	8.46
Households without children aged 0-16	34.71	33.09	36.64	59.99	37.04	-	32.35	79.46	38.10	27.76	31.19	57.57	40.49
Households with children aged 4-16	57.49	67.42	45.62	31.69	62.96	100.00	58.72	-	45.35	68.73	57.18	48.63	54.31
Attend public school(K-12)	43.25	51.04	33.94	16.24	62.96	100.00	44.22	-	33.20	47.61	42.29	42.22	45.56
Attend private school (K-12)	5.51	7.90	2.66	15.45	-	-	4.47	-	5.75	5.80	3.70	-	1.95
Attend ungraded school, preschool, etc	-	-	-	-	-	-	-	-	-	-	-	-	-
Does not attend school	6.70	5.47	8.17	-	-	-	6.61	-	5.28	15.31	8.99	6.41	3.47
Not reported	2.02	3.00	.85	-	-	-	3.41	-	1.12	-	2.20	-	3.34

Table 5-4. **Neighborhood Quality—Occupied Units with Hispanic Householder**—Con.

[Numbers in thousands. ... means not applicable or sample too small. - means zero or rounds to zero.]

Characteristics	Total occupied units	Tenure		Housing unit characteristics				Household characteristics			Selected subareas[1]		
						Physical problems							
		Owner	Renter	New construction 4 yrs	Mobile homes	Severe	Moderate	Elderly (65+)	Moved in past year	Below poverty level	Area one	Area two	Area three
Public Transportation as a Percent of the Total													
With public transportation	58.37	56.61	60.30	-	-	100.00	88.32	55.06	51.49	76.81	91.11	11.98	5.19
Household uses it at least weekly	10.46	8.38	13.02	-	-	-	15.71	11.38	15.82	29.32	18.68	-	-
Satisfactory public transportation	10.46	8.38	13.02	-	-	-	15.71	11.38	15.82	29.32	18.68	-	-
Unsatisfactory public transportation	-	-	-	-	-	-	-	-	-	-	-	-	-
Not reported	-	-	-	-	-	-	-	-	-	-	-	-	-
Household uses it less than weekly	28.67	29.13	28.10	-	-	100.00	44.94	-	20.01	31.30	41.98	6.04	1.88
Satisfactory public transportation	27.25	28.25	26.03	-	-	100.00	41.05	-	20.01	27.66	39.46	6.04	1.88
Unsatisfactory public transportation	1.41	.88	2.07	-	-	-	3.89	-	-	3.64	2.53	-	-
Not reported	-	-	-	-	-	-	-	-	-	-	-	-	-
Household does not use	18.78	19.30	18.13	-	-	-	26.38	43.68	14.26	16.19	29.61	5.94	3.31
Not reported	.47	-	1.05	-	-	-	1.29	-	1.40	-	.84	-	-
No public transportation	41.63	43.19	39.70	100.00	100.00	-	11.68	44.94	48.51	23.19	8.89	88.02	94.81
Not reported	-	-	-	-	-	-	-	-	-	-	-	-	-
Neighborhood Shopping as a Percent of the Total													
Satisfactory neighborhood shopping	91.25	90.82	91.79	75.44	37.04	100.00	91.30	100.00	90.19	96.58	92.39	100.00	90.37
Less than 1 mile	82.47	82.58	82.34	67.12	37.04	100.00	84.43	87.17	83.04	86.33	86.38	72.82	79.96
1 mile or more	7.98	6.79	9.45	8.32	-	-	6.87	12.83	4.79	10.25	6.01	27.18	7.08
Not reported	.79	1.44	-	-	-	-	-	-	2.36	-	-	-	3.31
Unsatisfactory neighborhood shopping	8.75	9.18	8.21	24.56	62.96	-	8.70	-	9.81	3.42	7.61	-	9.63
Not reported or don't know	-	-	-	-	-	-	-	-	-	-	-	-	-

[1]See back cover for details.
[2]Figures may not add to 100%, because more than one condition may apply to a unit or conditions are not reported.

Table 5-5. Journey to Work—Occupied Units with Hispanic Householder

[Numbers in thousands. ... means not applicable or sample too small. - means zero or rounds to zero.]

Characteristics	Total occupied units	Tenure		Housing unit characteristics				Household characteristics			Selected subareas[1]		
		Owner	Renter	New construction 4 yrs	Mobile homes	Physical problems: Severe	Physical problems: Moderate	Elderly (65+)	Moved in past year	Below poverty level	Area one	Area two	Area three
All workers[2]	**40.7**	**24.7**	**16.0**	**3.4**	**.7**	**-**	**13.7**	**.1**	**11.9**	**3.0**	**21.8**	**3.2**	**10.3**
Principal Means of Transportation to Work Last Week													
Drives self	26.3	17.9	8.4	1.7	-	-	8.6	-	7.0	1.5	14.6	1.7	7.4
Carpool	12.1	6.1	6.0	1.6	.7	-	3.8	-	3.6	.8	5.7	1.1	2.7
2 person	7.6	5.1	2.5	1.5	-	-	1.8	-	2.4	.4	2.3	1.0	2.5
3 person	1.5	.4	1.2	.2	.2	-	.6	-	.1	.5	1.0	.1	.2
4+ person	3.0	.7	2.3	-	.5	-	1.4	-	1.0	-	2.4	-	-
Mass transportation	.5	.2	.3	-	-	-	.5	-	.3	.1	.5	-	-
Taxicab	-	-	-	-	-	-	-	-	-	-	-	-	-
Bicycle or motorcycle	.3	-	.3	-	-	-	-	-	.3	.3	-	.3	-
Walks only	1.5	.4	1.1	-	-	-	.8	.1	.9	.4	1.1	.1	.2
Other means	-	-	-	-	-	-	-	-	-	-	-	-	-
Works at home	-	-	-	-	-	-	-	-	-	-	-	-	-
Travel Time from Home to Work													
Less than 15 minutes	13.2	6.9	6.3	1.3	.5	-	5.2	.1	4.5	1.5	6.6	1.5	2.3
15 to 29 minutes	18.0	12.5	5.5	1.1	-	-	6.0	-	4.1	.7	10.4	.7	5.5
30 to 44 minutes	5.5	3.2	2.3	.6	-	-	1.1	-	2.0	.7	2.8	.5	1.9
45 to 59 minutes	1.0	.6	.3	-	-	-	.4	-	.2	-	.6	.2	.2
1 hour to 1 hour and 29 minutes	1.2	.5	.6	.3	-	-	.3	-	.7	.1	.4	-	.2
1 hour 30 minutes or more	.3	.2	.1	-	.2	-	.1	-	-	-	.1	-	-
Works at home	-	-	-	-	-	-	-	-	-	-	-	-	-
No fixed place of work	1.5	.6	.8	-	-	-	.5	-	.4	-	1.0	.4	.1
Median	**20**	**21**	**18**	...	...	...	**18**	...	**19**	...	**20**	...	**22**
Distance from Home to Work													
Less than 1 mile	3.4	1.5	2.0	.3	-	-	1.9	.1	1.3	.6	2.4	.1	.5
1 to 4 miles	8.0	4.6	3.4	.5	.5	-	3.6	-	2.8	.8	4.1	1.2	1.0
5 to 9 miles	9.6	6.3	3.2	.5	-	-	2.7	-	2.5	.6	5.8	.6	2.7
10 to 19 miles	13.4	9.1	4.3	1.2	-	-	3.8	-	2.9	1.0	6.8	.4	4.5
20 to 29 miles	2.1	.9	1.2	.3	-	-	.4	-	1.1	-	.8	.2	1.0
30 to 49 miles	1.7	1.3	.5	.2	-	-	.4	-	.5	-	.8	.3	.3
50 miles or more	1.0	.4	.5	.3	.2	-	.2	-	.5	-	.1	-	.2
Works at home	-	-	-	-	-	-	-	-	-	-	-	-	-
No fixed place of work	1.5	.6	.8	-	-	-	.5	-	.4	-	1.0	.4	.1
Median	**9**	**10**	**8**	...	...	...	**7**	...	**8**	...	**8**	...	**12**
Departure Time to Work													
12:00 a.m. to 2:59 a.m.	.2	.2	-	-	-	-	-	-	-	-	-	-	.2
3:00 a.m. to 5:59 a.m.	3.1	1.4	1.7	.3	.3	-	1.6	-	1.1	.2	2.1	.2	.1
6:00 a.m. to 6:59 a.m.	7.9	5.1	2.9	1.0	.4	-	3.5	-	3.4	.3	3.9	.3	1.9
7:00 a.m. to 7:29 a.m.	6.1	3.8	2.3	.8	-	-	2.1	-	1.9	.2	3.5	.2	2.2
7:30 a.m. to 7:59 a.m.	6.5	3.9	2.7	.8	-	-	1.2	-	1.0	.2	3.5	.6	2.5
8:00 a.m. to 8:29 a.m.	2.3	1.0	1.2	-	-	-	.1	-	.7	.2	1.7	.3	.2
8:30 a.m. to 8:59 a.m.	1.5	1.1	.3	-	-	-	.9	-	.5	-	.9	.5	.1
9:00 a.m. to 9:59 a.m.	1.8	.9	.8	-	-	-	.5	-	.6	.3	1.3	.4	.1
10:00 a.m. to 3:59 p.m.	3.1	1.8	1.4	.5	-	-	1.4	-	1.3	.9	1.7	.3	1.0
4:00 p.m. to 11:59 p.m.	3.5	2.7	.8	-	-	-	1.4	-	.2	.6	1.6	.5	.4
Not reported	4.6	2.8	1.8	-	-	-	.8	.1	1.1	-	1.9	-	1.6
Householders who worked last week[3]	**21.5**	**12.5**	**9.0**	**1.8**	**.3**	**-**	**7.6**	**.1**	**7.3**	**2.2**	**11.2**	**1.8**	**5.7**
Principal Means of Transportation to Work Last Week													
Drives self	14.5	9.1	5.3	1.0	-	-	5.0	-	4.6	1.5	7.7	.9	3.8
Carpool	5.9	3.1	2.8	.8	.3	-	2.1	-	2.0	.1	2.7	.7	1.8
2 person	3.6	2.3	1.3	.7	-	-	1.1	-	1.4	.1	1.2	.6	1.6
3 person	.7	.4	.4	.2	.2	-	.1	-	.1	-	.3	.1	.2
4+ person	1.6	.4	1.1	-	.1	-	.8	-	.5	-	1.3	-	-
Mass transportation	.3	.2	.1	-	-	-	.3	-	.1	.1	.3	-	-
Taxicab	-	-	-	-	-	-	-	-	-	-	-	-	-
Bicycle or motorcycle	.1	-	.1	-	-	-	-	-	.1	.1	-	.1	-
Walks only	.6	-	.6	-	-	-	.3	.1	.5	.4	.4	-	.1
Other means	-	-	-	-	-	-	-	-	-	-	-	-	-
Works at home	-	-	-	-	-	-	-	-	-	-	-	-	-
Travel Time from Home to Work													
Less than 15 minutes	5.2	2.4	2.8	.7	.1	-	1.7	.1	2.3	.9	2.8	.5	1.4
15 to 29 minutes	9.4	6.7	2.7	.7	-	-	3.7	-	2.2	.7	4.5	.7	3.0
30 to 44 minutes	3.6	1.6	1.9	.2	-	-	1.0	-	1.6	.5	2.0	.4	.9
45 to 59 minutes	.9	.6	.2	-	-	-	.4	-	.2	-	.6	.2	.1
1 hour to 1 hour and 29 minutes	1.1	.5	.5	.3	-	-	.2	-	.6	.1	.3	-	.2
1 hour 30 minutes or more	.3	.2	.1	-	.2	-	.1	-	-	-	.1	-	-
Works at home	-	-	-	-	-	-	-	-	-	-	-	-	-
No fixed place of work	1.1	.4	.7	-	-	-	.5	-	.4	-	1.0	-	.1
Median	**22**	**23**	**22**	...	...	...	**22**	...	**22**	...	**22**	...	**22**
Distance from Home to Work													
Less than 1 mile	1.0	.3	.7	-	-	-	.4	.1	.6	.4	.7	-	.2
1 to 4 miles	3.2	1.7	1.5	.3	.1	-	1.6	-	1.6	.4	1.9	.4	.5
5 to 9 miles	5.8	3.7	2.1	.3	-	-	1.7	-	1.5	.5	3.2	.5	1.7
10 to 19 miles	6.8	4.5	2.3	.7	-	-	2.4	-	1.8	1.0	3.2	.4	2.2
20 to 29 miles	1.4	.7	.7	.2	-	-	.3	-	.7	-	.5	.2	.6
30 to 49 miles	1.3	.9	.5	-	-	-	.4	-	.3	-	.6	.3	.1
50 miles or more	1.0	.4	.5	.3	.2	-	.2	-	.5	-	.1	-	.2
Works at home	-	-	-	-	-	-	-	-	-	-	-	-	-
No fixed place of work	1.1	.4	.7	-	-	-	.5	-	.4	-	1.0	-	.1
Median	**10**	**11**	**10**	...	...	...	**9**	...	**9**	...	**9**	...	**12**

Table 5-5. **Journey to Work—Occupied Units with Hispanic Householder**—Con.

[Numbers in thousands. ... means not applicable or sample too small. - means zero or rounds to zero.]

Characteristics	Total occupied units	Tenure		Housing unit characteristics				Household characteristics			Selected subareas[1]		
		Owner	Renter	New construction 4 yrs	Mobile homes	Physical problems: Severe	Physical problems: Moderate	Elderly (65+)	Moved in past year	Below poverty level	Area one	Area two	Area three
Departure Time to Work													
12:00 a.m. to 2:59 a.m.	-	-	-	-	-	-	-	-	-	-	-	-	-
3:00 a.m. to 5:59 a.m.	2.7	1.4	1.3	-	.2	-	1.5	-	.7	.2	2.1	.2	.1
6:00 a.m. to 6:59 a.m.	4.9	3.2	1.7	.5	.1	-	2.3	-	1.9	.3	2.2	.3	1.4
7:00 a.m. to 7:29 a.m.	4.1	2.5	1.7	.6	-	-	1.5	-	1.4	.2	2.6	-	1.2
7:30 a.m. to 7:59 a.m.	3.0	1.6	1.4	.5	-	-	.6	-	.8	.2	1.1	.6	1.3
8:00 a.m. to 8:29 a.m.	1.0	.3	.7	-	-	-	.1	-	.5	.2	.8	-	.2
8:30 a.m. to 8:59 a.m.	.5	.5	-	-	-	-	.1	-	.1	-	-	.4	.1
9:00 a.m. to 9:59 a.m.	.9	.6	.4	-	-	-	.3	-	.4	.1	.7	.3	-
10:00 a.m. to 3:59 p.m.	1.3	.6	.7	.2	-	-	.8	-	.8	.7	.6	.1	.4
4:00 p.m. to 11:59 p.m.	.6	.5	.1	-	-	-	.2	-	.1	.1	.3	-	-
Not reported	2.4	1.4	1.0	-	-	-	.3	.1	.6	-	.7	-	1.0

[1]See back cover for details.
[2]Limited to those persons 14 years and older who reported having a job the week prior to interview within the United States.
[3]Limited to householders who reported having a job the week prior to interview within the United States.

Table 5-6. **Mobility—Occupied Units with Hispanic Householder**

[Numbers in thousands. ... means not applicable or sample too small. - means zero or rounds to zero.]

Characteristics	Total occupied units	Tenure		Housing unit characteristics				Household characteristics			Selected subareas[1]		
						Physical problems							
		Owner	Renter	New construction 4 yrs	Mobile homes	Severe	Moderate	Elderly (65+)	Moved in past year	Below poverty level	Area one	Area two	Area three
All persons aged 18 and over	**59.4**	**36.2**	**23.3**	**3.7**	**1.2**	**.3**	**21.7**	**1.0**	**17.5**	**7.0**	**33.7**	**3.7**	**13.7**
Location of Previous Residence													
At birth:													
Same state	2.0	1.3	.7	.3	-	-	.2	.2	.7	.4	.7	-	.7
Different state	34.6	21.7	12.9	2.7	.1	.3	9.8	.7	9.6	3.1	16.6	2.5	11.3
Different Nation	22.8	13.2	9.7	.7	1.1	-	11.7	.1	7.2	3.4	16.4	1.2	1.7
Not reported	-	-	-	-	-	-	-	-	-	-	-	-	-
At age 16:													
Same state	22.8	14.8	8.0	.3	-	.1	7.2	.4	5.2	1.7	14.2	.1	5.5
Different state	22.1	13.1	9.0	2.5	.5	.1	7.0	.5	7.7	2.5	9.0	2.9	7.5
Different Nation	13.5	7.9	5.6	.5	.6	-	7.2	-	3.9	2.3	10.0	.7	.7
Not reported	1.0	.4	.6	.3	-	-	.3	.2	.7	.4	.5	-	-
Preferred Residence in 5 years													
Same house/apartment	26.6	20.1	6.5	.7	.6	-	11.8	.6	6.3	3.1	16.5	1.1	4.9
Someplace else	31.6	15.4	16.2	2.7	.6	.3	9.7	.3	10.5	3.5	16.7	2.6	8.6
Another home in the area	17.3	7.5	9.8	1.2	.4	.3	5.3	.1	6.0	2.7	9.5	2.1	4.3
Outside the area	13.7	7.5	6.2	1.6	.2	-	4.0	.1	4.2	.8	6.7	.2	4.3
Not reported	.7	.4	.2	-	-	-	.4	-	.2	-	.4	.2	-
Not reported	1.2	.7	.5	.3	-	-	.2	.2	.7	.4	.5	-	.2
Likelihood of Living in Same Unit in 5 Years													
Prefers living in same house/apartment	26.6	20.1	6.5	.7	.6	-	11.8	.6	6.3	3.1	16.5	1.1	4.9
Very likely	17.3	15.3	2.0	.5	-	-	8.2	.3	2.5	1.4	10.8	.6	3.6
Likely	6.0	2.9	3.1	-	.4	-	2.7	-	3.2	1.3	4.0	-	.6
Not very likely	1.4	.9	.5	.2	-	-	.3	-	.3	.2	.3	.3	.8
No chance at all	-	-	-	-	-	-	-	-	-	-	-	-	-
Don't know	2.0	1.0	1.0	-	.2	-	.6	.3	.4	.1	1.4	.2	-
Not reported	-	-	-	-	-	-	-	-	-	-	-	-	-
Preferred Location in 5 Years													
Prefers Living Outside Area	13.7	7.5	6.2	1.6	.2	-	4.0	.1	4.2	.8	6.7	.2	4.3
Type of area:													
Large city	4.0	1.8	2.2	.2	-	-	1.1	-	1.2	.3	2.1	.2	1.2
Suburb near large city	2.6	1.8	.8	-	.2	-	.6	-	.7	.2	1.3	-	.4
Medium-sized city or its suburbs	2.3	1.4	.8	.4	-	-	.7	-	.7	.2	1.5	-	.8
Small city	1.2	1.1	.1	-	-	-	.1	.1	.1	-	.3	-	.5
Town or village	.1	-	.1	-	-	-	-	-	.1	-	.1	-	-
Open country but not farm	2.1	1.2	.9	1.0	-	-	.5	-	.8	-	.5	-	1.3
Farm	.8	.1	.7	-	-	-	.7	-	.3	-	.6	-	-
Other	-	-	-	-	-	-	-	-	-	-	-	-	-
Not reported	.5	-	.5	-	-	-	.3	-	.2	-	.3	-	.2
Location of area:													
Same state	.1	-	.1	-	-	-	-	-	.1	.1	-	-	.1
Different state	13.3	7.5	5.8	1.4	.2	-	4.0	.1	3.8	.6	6.6	.2	4.0
Different Nation	.3	-	.3	.2	-	-	-	-	.3	-	.1	-	.2
Not reported	-	-	-	-	-	-	-	-	-	-	-	-	-
All householders aged 18 and over	**26.6**	**14.7**	**11.9**	**2.0**	**.3**	**.1**	**9.7**	**1.0**	**9.0**	**3.5**	**14.9**	**2.0**	**6.4**
Location of Previous Residence													
At birth:													
Same state	.7	.2	.5	.3	-	-	-	.2	.3	.2	.4	-	-
Different state	16.0	9.2	6.7	1.2	.1	.1	4.4	.7	5.0	1.7	7.5	1.3	5.4
Different Nation	9.9	5.2	4.7	.5	.2	-	5.3	.1	3.7	1.6	7.0	.7	1.0
Not reported	-	-	-	-	-	-	-	-	-	-	-	-	-
At age 16:													
Same state	8.6	4.2	4.4	.3	-	-	2.8	.4	2.9	.8	5.5	.1	1.8
Different state	11.2	6.4	4.8	1.0	.3	.1	3.2	.5	3.7	1.3	4.4	1.6	4.2
Different Nation	6.1	3.9	2.2	.3	-	-	3.6	-	2.0	1.2	4.6	.3	.5
Not reported	.6	.2	.4	.3	-	-	.1	.2	.3	.2	.3	-	-
Preferred Residence in 5 years													
Same house/apartment	12.3	9.0	3.4	.5	.1	-	5.8	.6	3.2	1.5	7.6	.7	2.6
Someplace else	13.7	5.5	8.2	1.2	.2	.1	3.9	.3	5.5	1.9	7.1	1.3	3.8
Another home in the area	7.6	2.4	5.1	.7	.2	.1	2.3	.1	3.6	1.5	4.1	1.1	1.8
Outside the area	5.9	2.9	3.0	.5	-	-	1.4	.1	1.7	.4	2.8	.1	2.0
Not reported	.3	.2	.1	-	-	-	.2	-	.1	-	.2	.1	-
Not reported	.5	.2	.3	.3	-	-	-	.2	.3	.2	.2	-	-
Likelihood of Living in Same Unit in 5 Years													
Prefers living in same house/apartment	12.3	9.0	3.4	.5	.1	-	5.8	.6	3.2	1.5	7.6	.7	2.6
Very likely	8.3	7.3	1.0	.3	-	-	4.0	.3	1.2	.7	5.2	.3	2.0
Likely	2.5	1.1	1.4	-	.1	-	1.2	-	1.5	.6	1.7	-	.2
Not very likely	.7	.5	.3	.2	-	-	.1	-	.3	-	.1	.3	.4
No chance at all	-	-	-	-	-	-	-	-	-	-	-	-	-
Don't know	.8	.1	.7	-	-	-	.5	.3	.2	.1	.6	.1	-
Not reported	-	-	-	-	-	-	-	-	-	-	-	-	-

Table 5-6. **Mobility—Occupied Units with Hispanic Householder**—Con.

[Numbers in thousands. ... means not applicable or sample too small. - means zero or rounds to zero.]

Characteristics	Total occupied units	Tenure		Housing unit characteristics				Household characteristics			Selected subareas[1]		
		Owner	Renter	New construction 4 yrs	Mobile homes	Physical problems: Severe	Physical problems: Moderate	Elderly (65+)	Moved in past year	Below poverty level	Area one	Area two	Area three
Preferred Location in 5 Years													
Prefers Living Outside Area	5.9	2.9	3.0	.5	-	-	1.4	.1	1.7	.4	2.8	.1	2.0
Type of area:													
Large city	1.7	.6	1.1	-	-	-	.4	-	.6	.1	.8	.1	.5
Suburb near large city	.7	.3	.4	-	-	-	.1	-	.4	.1	.4	-	.1
Medium-sized city or its suburbs	.9	.4	.5	.2	-	-	-	-	.2	.1	.5	-	.4
Small city	1.0	.8	.1	-	-	-	.1	.1	.1	-	.3	-	.2
Town or village	-	-	-	-	-	-	-	-	-	-	-	-	-
Open country but not farm	.9	.6	.3	.3	-	-	.2	-	.2	-	.2	-	.7
Farm	.5	.1	.4	-	-	-	.4	-	.1	-	.3	-	-
Other	-	-	-	-	-	-	-	-	-	-	-	-	-
Not reported	.2	-	.2	-	-	-	.1	-	.1	-	.1	-	.1
Location of area:													
Same state	-	-	-	-	-	-	-	-	-	-	-	-	-
Different state	5.7	2.9	2.8	.4	-	-	1.4	.1	1.6	.4	2.8	.1	1.9
Different Nation	.2	-	.2	.2	-	-	-	-	.2	-	-	-	.2
Not reported	-	-	-	-	-	-	-	-	-	-	-	-	-

[1]See back cover for details.

Primary Metropolitan Statistical Area

Los Angeles-Long Beach, CA

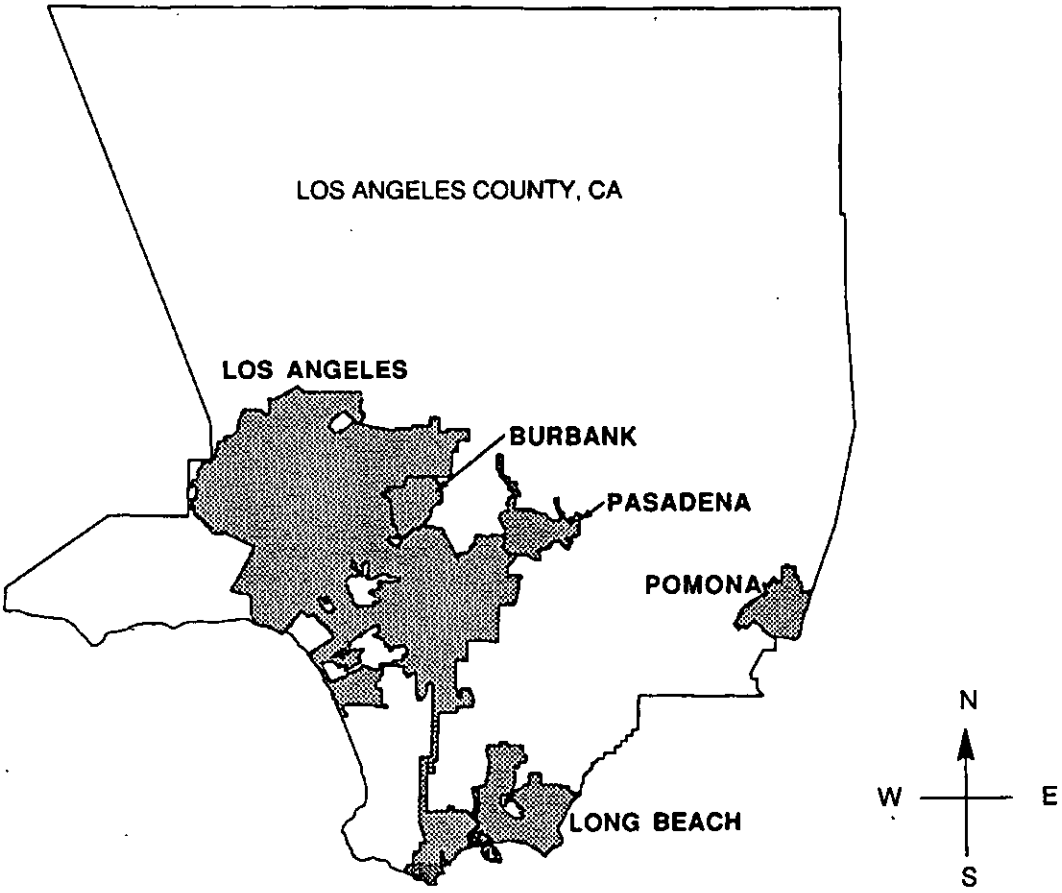

Central Cities of this PMSA

County Line

0 5 10 15 20 Miles

Table 1-1. General Characteristics by Family Type—Occupied Units

[Numbers in thousands. ... means not applicable or sample too small. - means zero or rounds to zero.]

	Characteristics	All households	Family households										
				Married couple					Male householder, no wife present				
					With own children under 18					With own children under 18			
						Race of householder					Race of householder		
			Total	Total	Total	White	Black	Hhldr of Hispanic origin	Total	Total	White	Black	Hhldr of Hispanic origin
1	**Total**	**2 858.2**	**1 986.9**	**1 432.8**	**713.5**	**530.6**	**48.0**	**262.6**	**161.3**	**58.5**	**43.3**	**8.4**	**15.6**
	Tenure												
2	Owner occupied	1 369.1	1 108.8	886.5	389.0	304.1	24.9	109.8	77.0	26.6	19.0	5.5	5.0
3	Percent of all occupied	47.9	55.8	61.9	54.5	57.3	51.9	41.8	47.7	45.4	44.0	65.2	31.6
4	Renter occupied	1 489.1	878.1	546.2	324.5	226.5	23.1	152.8	84.3	31.9	24.3	2.9	10.8
	Units in Structure												
5	1, detached	1 519.5	1 259.8	968.5	488.3	382.7	35.9	154.8	90.7	34.0	27.2	5.5	7.4
6	1, attached	98.4	67.4	44.3	19.9	15.5	.9	7.1	4.5	2.8	2.3	-	.8
7	2 to 4	334.0	201.4	122.3	75.2	52.1	6.2	44.0	20.4	8.8	6.3	-	5.5
8	5 to 9	253.6	143.5	94.9	42.6	26.8	1.7	21.8	12.3	4.5	2.8	1.3	.9
9	10 to 19	211.4	112.5	66.5	32.9	17.2	1.6	10.6	11.6	3.7	2.6	.8	1.2
10	20 to 49	252.7	126.2	85.9	43.6	28.6	1.2	20.1	12.5	2.6	1.3	-	-
11	50 or more	155.5	62.2	40.2	9.7	6.8	.5	3.4	8.4	1.7	.4	.8	-
12	Mobile home or trailer	33.1	14.0	10.1	1.3	.9	-	.8	.8	.4	.4	-	-
	Year Structure Built[1]												
13	1990 to 1994	-	-	-	-	-	-	-	-	-	-	-	-
14	1985 to 1989	16.6	14.3	12.2	7.8	4.1	-	1.2	-	-	-	-	-
15	1980 to 1984	107.8	79.5	61.6	33.5	22.6	2.9	2.4	3.5	-	-	-	-
16	1975 to 1979	200.3	133.3	99.5	52.9	37.6	1.3	13.3	15.6	6.3	4.9	.5	1.7
17	1970 to 1974	194.5	114.5	84.3	32.9	23.2	1.4	6.6	6.4	2.7	1.3	.4	.9
18	1960 to 1969	572.6	403.3	293.4	135.5	103.7	6.2	42.9	30.8	13.3	8.9	1.1	3.5
19	1950 to 1959	717.1	523.9	385.9	191.7	152.1	10.5	73.6	46.3	17.9	15.8	1.7	3.6
20	1940 to 1949	446.3	323.7	229.8	117.1	88.0	11.4	48.7	23.3	7.6	5.7	1.9	2.2
21	1930 to 1939	433.0	280.4	185.2	103.3	70.4	12.3	57.8	21.7	7.2	3.6	2.8	2.6
22	1920 to 1929	127.9	86.3	61.3	29.7	22.3	1.6	11.9	10.7	1.3	1.3	-	.4
23	1919 or earlier	42.1	27.7	19.3	9.3	6.7	.4	4.2	3.0	2.2	1.8	-	1.0
24	**Median**	**1955**	**1955**	**1956**	**1955**	**1955**	**1948**	**1951**	**1955**	**1956**	**1956**	...	**1955**
	Age of Householder												
25	Under 25 years	161.5	89.0	54.0	29.8	23.2	2.6	15.4	10.1	.5	.5	-	-
26	25 to 29	342.8	226.0	151.1	97.5	73.7	6.0	48.6	24.1	7.3	6.8	-	4.5
27	30 to 34	361.8	264.4	192.6	152.5	110.3	11.2	62.9	21.4	11.0	7.7	2.1	3.6
28	35 to 44	620.3	487.1	347.6	273.1	202.8	15.8	86.1	35.9	26.2	18.6	4.3	5.2
29	45 to 54	428.9	343.2	238.2	114.5	88.0	7.3	36.9	28.6	9.5	6.5	1.7	2.1
30	55 to 64	438.0	320.2	248.4	39.2	28.7	2.8	12.0	26.1	3.6	2.8	.4	.4
31	65 to 74	310.3	179.1	142.9	5.6	3.5	1.8	.8	9.4	.4	.4	-	-
32	75 years and over	194.6	77.9	58.0	1.2	.4	.4	-	5.6	-	-	-	-
33	**Median**	**44**	**43**	**44**	**38**	**38**	**38**	**38**	**42**	**39**	**39**	...	**35**
	Persons 65 Years Old and Over												
34	None	2 265.6	1 643.9	1 175.6	681.5	513.9	45.4	254.4	132.5	57.2	42.1	8.4	15.3
35	1 person	428.2	182.7	115.3	28.7	15.9	1.3	7.4	22.7	1.2	1.2	-	.5
36	2 persons or more	164.4	160.3	141.9	3.3	.8	1.3	.8	6.1	-	-	-	-
	Persons												
37	1 person	703.9	...	...	...	...	...	...	...	...	...	...	...
38	2 persons	872.8	734.7	502.6	...	...	...	...	70.9	13.6	9.6	3.1	1.7
39	3 persons	479.4	458.3	293.4	171.7	132.1	12.8	43.1	47.4	18.6	14.8	1.6	3.6
40	4 persons	418.9	414.5	331.0	269.7	203.3	18.8	86.9	24.8	16.7	13.3	2.1	5.8
41	5 persons	218.3	216.2	177.7	157.1	110.6	9.7	63.4	6.7	3.7	2.1	1.1	2.1
42	6 persons	83.7	82.9	67.6	58.6	42.2	4.8	30.5	6.3	3.8	2.6	.4	1.3
43	7 persons or more	81.2	80.2	60.6	56.5	42.4	2.0	38.7	5.2	2.2	.9	-	1.3
44	**Median**	**2.3**	**3.1**	**3.2**	**4.2**	**4.2**	**4.1**	**4.5**	**2.7**	**3.3**	**3.3**	...	**4.0**
	Rooms												
45	1 room	33.7	6.9	4.1	2.4	1.9	-	1.9	2.1	.9	.4	.5	.4
46	2 rooms	101.0	30.8	16.4	9.0	6.2	.8	8.5	4.5	1.2	.4	.8	.4
47	3 rooms	528.5	217.0	150.5	74.1	49.0	3.2	44.3	14.4	4.1	4.1	-	2.1
48	4 rooms	662.9	446.8	282.9	145.9	100.8	10.0	70.6	42.5	13.3	7.8	2.4	4.7
49	5 rooms	599.7	474.0	337.2	168.3	126.9	14.3	59.7	37.1	15.4	12.3	1.3	3.8
50	6 rooms	487.0	414.0	314.6	146.0	112.6	10.7	44.0	35.5	14.3	11.9	1.8	3.6
51	7 rooms	262.9	230.9	188.1	93.6	76.8	6.8	24.0	15.5	5.0	2.9	1.3	.4
52	8 rooms	109.4	99.5	81.8	43.4	31.6	1.7	6.4	6.1	2.1	1.3	.4	.4
53	9 rooms	46.5	41.7	36.2	21.1	16.2	.4	1.7	1.9	1.4	1.4	-	-
54	10 rooms or more	26.6	25.3	21.0	9.8	8.6	-	1.6	1.7	.9	.9	-	-
55	**Median**	**4.7**	**5.1**	**5.3**	**5.2**	**5.3**	**5.2**	**4.6**	**5.0**	**5.1**	**5.2**	...	**4.6**
	Persons Per Room												
56	0.50 or less	1 631.7	848.5	599.6	97.5	80.7	4.6	10.4	82.0	20.7	16.3	2.6	2.5
57	0.51 to 1.00	998.6	917.9	667.7	463.9	345.8	37.0	145.7	62.9	30.9	22.6	4.6	9.2
58	1.01 to 1.50	158.1	154.3	119.7	110.4	74.5	5.6	73.6	9.7	4.2	3.1	.7	2.7
59	1.51 or more	69.9	66.1	45.7	41.7	29.6	.8	32.9	6.7	2.6	1.3	.5	1.3

[1]For mobile homes, oldest category is 1939 or earlier.

Family households—Con.					Nonfamily households							
Female householder, no husband present												
	With own children under 18					Living alone				Other nonfamily		
						Male		Female				
		Race of householder										
Total	Total	White	Black	Hhldr of Hispanic origin	Total	Total	65 and over	Total	65 and over	Male	Female	
392.9	**232.8**	**142.3**	**61.4**	**78.6**	**871.3**	**314.8**	**54.9**	**389.1**	**182.6**	**104.6**	**62.8**	**1**
145.3	59.5	41.0	10.6	12.9	260.3	84.9	25.4	136.1	77.9	23.6	15.7	2
37.0	25.6	28.8	17.2	16.4	29.9	27.0	46.4	35.0	42.7	22.6	25.0	3
247.6	173.3	101.3	50.8	65.7	611.0	229.9	29.4	253.0	104.7	81.0	47.1	4
200.6	104.3	63.0	27.3	28.2	259.7	83.4	23.3	125.9	71.3	33.3	17.1	5
18.5	14.4	7.6	5.4	4.8	31.0	10.0	1.1	14.1	6.5	4.8	2.2	6
58.7	39.1	25.0	8.7	20.1	132.6	52.5	9.2	60.1	25.0	11.0	8.0	7
36.3	27.9	14.3	10.6	8.1	110.1	36.1	3.9	51.3	17.0	12.3	10.2	8
34.3	23.4	14.1	6.5	8.5	96.9	40.8	4.5	39.4	16.0	12.8	5.9	9
27.8	16.1	11.8	2.1	4.8	126.5	49.4	5.5	48.4	17.0	18.7	10.1	10
13.5	6.5	5.2	.8	3.8	93.4	36.1	4.6	39.9	23.1	10.5	6.9	11
3.1	1.2	1.2	-	.4	19.1	6.5	2.7	9.9	6.6	1.2	1.4	12
-	-	-	-	-	-	-	-	-	-	-	-	13
2.0	2.0	1.6	.4	1.2	2.3	1.2	-	-	-	.4	.8	14
14.4	10.0	8.3	.4	3.0	28.3	6.9	1.7	14.8	6.1	6.3	.4	15
18.1	12.0	7.0	2.8	2.5	67.0	20.5	2.1	26.5	13.7	12.4	7.6	16
23.8	10.5	7.4	1.7	2.9	79.9	27.9	2.8	31.9	13.1	11.3	8.9	17
79.1	45.6	31.1	10.1	11.1	169.4	65.2	7.0	67.7	24.6	21.3	15.2	18
91.7	56.9	34.5	15.3	18.7	193.2	69.2	10.3	87.4	37.9	24.2	12.4	19
70.5	39.7	19.6	14.3	14.7	122.6	42.1	10.2	60.2	32.4	12.7	7.5	20
73.4	47.2	25.0	15.6	17.2	152.6	62.5	15.4	70.2	37.2	11.8	8.1	21
14.3	7.0	6.2	.4	5.8	41.6	15.1	3.9	23.6	14.0	2.0	.9	22
5.4	1.9	1.5	.4	1.5	14.3	4.2	1.5	6.8	3.5	2.1	1.3	23
1954	**1954**	**1955**	**1950**	**1950**	**1955**	**1955**	**1947**	**1954**	**1951**	**1960**	**1961**	**24**
24.9	16.0	9.2	6.0	6.7	72.5	20.8	...	13.6	...	22.7	15.3	25
50.8	43.2	25.7	12.9	16.9	116.8	45.5	...	31.1	...	28.3	11.9	26
50.3	45.7	26.1	12.3	15.5	97.5	40.2	...	30.0	...	17.9	9.4	27
103.7	86.5	56.2	20.3	26.4	133.2	68.4	...	39.7	...	18.2	8.8	28
76.4	37.8	23.5	8.7	13.0	85.7	40.4	...	29.6	...	10.9	4.9	29
45.7	3.3	1.1	1.3	.1	117.8	44.6	...	62.6	...	3.9	6.6	30
26.8	.4	.4	-	-	131.2	34.8	34.8	90.8	90.8	2.0	3.5	31
14.3	-	-	-	-	116.7	20.0	20.0	91.8	91.8	2.6	2.3	32
42	**36**	**37**	**35**	**35**	**47**	**42**	**73**	**63**	**75+**	**30**	**32**	**33**
335.8	228.6	139.5	60.5	77.8	621.8	259.9	...	206.5	...	99.9	55.4	34
44.8	3.8	2.4	.9	.9	245.5	54.9	54.9	182.6	182.6	3.1	4.9	35
12.3	.4	.4	-	-	4.1	...	...	...	...	1.6	2.6	36
...	...	...	...	...	703.9	314.8	54.9	389.1	182.6	...	...	37
161.2	73.0	43.8	20.4	13.7	138.1	...	...	...	...	85.4	52.7	38
117.5	74.9	48.0	18.9	27.4	21.2	...	...	...	...	14.1	7.0	39
58.7	44.9	29.4	9.5	18.7	4.3	...	...	...	...	2.5	1.8	40
31.9	22.3	12.5	7.3	10.1	2.0	...	...	...	...	1.6	.4	41
9.1	7.4	5.0	1.2	3.3	.8	...	...	...	...	.4	.4	42
14.5	10.4	3.6	4.1	5.4	1.0	...	...	...	...	.5	.5	43
2.8	**3.1**	**3.1**	**3.0**	**3.4**	**1.5-**	**...**	**...**	**...**	**...**	**2.1**	**2.1**	**44**
.8	.8	.4	-	.8	26.6	16.9	2.3	6.1	1.5	1.5	2.3	45
9.9	5.7	3.7	.5	3.4	70.3	38.4	6.4	22.8	7.2	7.4	1.7	46
52.1	37.0	19.5	8.9	17.4	311.5	127.3	18.5	150.9	64.1	17.6	15.8	47
121.3	84.3	49.1	27.4	27.2	216.1	61.6	10.9	98.6	48.7	35.8	20.1	48
99.7	55.6	37.2	13.3	21.4	125.7	36.5	10.4	56.4	33.3	22.5	10.2	49
63.8	26.9	18.6	7.0	5.5	73.1	20.3	4.4	35.1	18.7	9.8	7.8	50
27.3	13.9	8.0	3.1	2.1	32.0	9.2	1.6	11.9	5.8	7.9	2.9	51
11.6	5.7	3.2	.8	.9	9.9	2.5	.4	5.2	1.6	1.2	1.0	52
3.7	1.6	1.2	.4	-	4.8	1.6	-	1.7	1.7	.9	.6	53
2.6	1.4	1.4	-	-	1.3	.4	-	.4	-	-	.5	54
4.6	**4.4**	**4.5**	**4.3**	**4.2**	**3.6**	**3.3**	**3.5**	**3.7**	**3.9**	**4.2**	**4.1**	**55**
167.0	73.8	46.6	17.8	11.0	783.2	297.9	52.6	383.0	181.1	65.3	37.0	56
187.2	126.9	79.2	35.5	50.1	80.7	16.9	2.3	6.1	1.5	34.9	22.8	57
24.9	19.1	9.4	5.6	7.8	3.7	-	-	-	-	2.9	.8	58
13.7	13.0	7.1	2.4	9.7	3.8	-	-	-	-	1.5	2.3	59

Table 1-2. **Financial Characteristics by Family Type—Occupied Units**

[Numbers in thousands. ... means not applicable or sample too small. - means zero or rounds to zero.]

	Characteristics	All households	Family households										
				Married couple					Male householder, no wife present				
					With own children under 18					With own children under 18			
						Race of householder					Race of householder		
			Total	Total	Total	White	Black	Hhldr of Hispanic origin	Total	Total	White	Black	Hhldr of Hispanic origin
1	**Total**	**2 858.2**	**1 986.9**	**1 432.6**	**713.5**	**530.6**	**48.0**	**262.6**	**161.3**	**58.5**	**43.3**	**8.4**	**15.8**
	Household Income												
2	Less than $5,000	142.8	67.1	27.6	14.3	9.2	1.2	5.1	4.1	1.2	1.2	-	1.2
3	$5,000 to $9,999	363.4	178.3	85.3	40.9	30.5	1.6	26.7	8.6	3.5	1.8	1.2	1.7
4	$10,000 to $14,999	313.7	191.9	131.0	63.1	40.7	3.3	43.3	10.3	2.5	2.1	-	1.4
5	$15,000 to $19,999	279.7	191.8	121.5	62.0	44.0	3.9	34.7	17.8	5.5	5.0	-	1.9
6	$20,000 to $24,999	312.5	211.5	147.0	85.6	61.3	6.4	39.0	21.8	8.3	5.4	1.7	2.3
7	$25,000 to $29,999	224.8	163.7	112.7	62.6	44.9	3.9	28.9	17.7	7.6	4.6	1.3	2.1
8	$30,000 to $34,999	231.0	169.3	128.2	62.5	49.4	3.7	21.8	14.2	6.9	5.1	1.3	2.2
9	$35,000 to $39,999	175.1	133.6	100.5	53.3	39.4	3.7	11.8	14.4	6.5	5.7	.4	2.2
10	$40,000 to $49,999	249.5	202.9	163.1	89.5	68.4	9.3	19.4	20.9	7.9	6.7	1.2	.9
11	$50,000 to $59,999	181.3	148.4	125.3	55.6	44.3	3.7	12.0	9.9	1.1	.8	-	-
12	$60,000 to $79,999	193.0	164.1	144.7	63.7	51.8	4.6	12.2	10.5	3.2	2.0	.4	-
13	$80,000 to $99,999	81.5	68.7	58.9	21.9	17.2	1.6	3.2	5.5	2.1	1.1	1.0	-
14	$100,000 to $119,999	42.9	36.7	33.3	16.2	10.9	1.4	1.5	1.8	1.0	.5	-	-
15	$120,000 or more	67.0	58.7	53.6	22.2	18.7	-	3.0	3.9	1.4	1.4	-	-
16	**Median**	**25 378**	**29 664**	**33 560**	**32 252**	**33 513**	**35 194**	**22 765**	**30 151**	**30 552**	**31 583**	**...**	**23 803**
	As percent of poverty level:												
17	Less than 50 percent	106.0	68.0	32.1	22.5	15.7	1.6	11.1	3.8	1.3	.8	-	1.3
18	50 to 99	236.9	178.6	86.5	62.7	46.2	1.9	45.1	8.5	4.0	3.1	.8	2.0
19	100 to 149	319.0	178.6	123.8	77.6	52.8	3.6	48.5	9.5	3.6	2.3	.4	2.0
20	150 to 199	260.6	194.0	141.6	89.4	60.3	8.4	48.4	10.3	3.4	2.3	.4	1.2
21	200 percent or more	1 935.7	1 367.6	1 048.8	461.3	355.6	32.4	109.6	129.2	46.3	34.8	6.8	9.3
	Monthly Housing Costs												
22	Less than $100	74.2	37.2	24.8	3.9	2.3	-	2.4	3.3	-	-	-	-
23	$100 to $199	297.4	182.9	131.6	23.3	17.4	2.7	12.3	12.9	1.7	.8	.9	-
24	$200 to $249	140.0	90.5	64.1	23.4	18.0	2.1	11.1	5.9	.4	.4	-	.4
25	$250 to $299	148.4	90.5	61.4	30.6	25.3	.4	17.7	6.8	1.8	1.3	.5	.8
26	$300 to $349	187.2	123.4	87.1	42.0	33.7	2.9	26.2	7.8	2.1	1.3	.8	1.3
27	$350 to $399	206.9	129.2	86.4	45.1	30.8	3.1	24.6	11.1	4.5	3.2	.4	2.4
28	$400 to $449	221.0	145.1	100.0	54.3	40.1	3.3	27.6	15.1	4.9	3.2	.5	1.8
29	$450 to $499	198.9	129.2	76.2	40.9	29.6	2.9	17.6	10.3	3.9	3.1	.4	.5
30	$500 to $599	322.0	215.3	150.2	76.0	51.4	4.9	33.1	18.2	6.6	4.1	.8	2.1
31	$600 to $699	211.1	161.4	111.7	65.2	47.1	6.3	23.4	14.4	8.5	7.2	.5	2.2
32	$700 to $799	134.1	103.9	76.1	38.0	28.3	2.5	12.0	9.3	3.2	3.2	-	1.4
33	$800 to $899	106.7	85.9	63.4	38.0	29.0	3.4	9.4	9.7	3.7	3.7	-	.5
34	$900 to $999	74.9	59.1	49.0	30.5	23.5	1.6	6.6	4.0	1.1	1.1	-	-
35	$1,000 to $1,249	156.0	124.2	99.4	65.8	47.6	2.9	12.3	10.6	5.8	4.2	.8	1.2
36	$1,250 to $1,499	71.3	58.1	46.7	28.2	21.5	1.2	3.2	3.2	.9	.9	-	-
37	$1,500 or more	99.8	82.7	70.0	38.6	29.7	1.7	5.1	5.7	3.6	2.7	.4	.4
38	No cash rent	28.0	13.3	9.2	4.7	2.9	.9	2.1	1.0	.4	.4	-	-
39	Mortgage payment not reported	180.3	154.9	125.5	65.1	52.5	5.4	15.9	11.9	5.5	2.6	2.5	.9
40	**Median (excludes no cash rent)**	**463**	**493**	**512**	**577**	**579**	**573**	**451**	**506**	**605**	**638**	**...**	**517**
	Monthly Housing Costs as Percent of Income												
41	Less than 5 percent	92.2	77.4	65.4	13.9	10.0	2.0	4.2	5.9	-	-	-	-
42	5 to 9 percent	260.4	217.1	180.7	56.4	42.6	3.0	15.8	15.8	2.6	1.6	.9	-
43	10 to 14 percent	307.2	225.0	172.9	65.5	53.2	4.7	22.7	22.9	5.5	3.8	1.3	-
44	15 to 19 percent	351.1	237.2	184.4	82.8	61.4	6.9	29.1	18.6	6.9	4.7	.5	2.5
45	20 to 24 percent	329.8	227.8	166.5	94.9	76.4	4.4	34.0	21.1	9.3	8.6	-	3.7
46	25 to 29 percent	286.0	177.4	125.4	79.0	59.2	6.0	31.4	16.1	7.7	6.0	.4	2.2
47	30 to 34 percent	212.9	140.5	96.3	62.2	44.2	3.7	22.6	11.0	3.3	2.1	1.1	.4
48	35 to 39 percent	158.0	111.6	73.9	52.1	36.8	3.8	27.5	8.1	3.7	2.8	-	1.0
49	40 to 49 percent	186.0	121.2	80.8	51.7	34.6	4.0	18.3	14.2	6.3	5.5	.4	1.2
50	50 to 59 percent	115.8	72.6	42.9	26.9	15.9	.4	13.4	3.0	2.0	1.7	-	.8
51	60 to 69 percent	81.5	52.6	26.9	14.9	9.4	.8	7.0	5.3	3.5	2.2	1.3	1.7
52	70 percent or more	232.3	141.7	75.8	39.2	28.5	1.1	18.2	5.4	1.8	1.4	-	1.3
53	Zero or negative income	36.3	17.9	6.7	5.0	3.8	.8	.5	1.6	.4	.4	-	.4
54	No cash rent	28.0	13.3	9.2	4.7	2.9	.9	2.1	1.0	.4	.4	-	-
55	Mortgage payment not reported	178.7	153.7	124.7	64.3	51.7	5.4	15.9	11.5	5.0	2.2	2.5	.5
56	**Median (excludes 3 previous lines)**	**24**	**23**	**21**	**25**	**25**	**24**	**28**	**22**	**26**	**26**	**...**	**28**
	OWNER OCCUPIED UNITS												
57	**Total**	**1 369.1**	**1 108.8**	**886.5**	**389.0**	**304.1**	**24.9**	**109.8**	**77.0**	**26.6**	**19.0**	**5.5**	**5.0**
	Value												
58	Less than $10,000	15.5	9.2	7.7	1.7	1.3	-	.8	.4	-	-	-	-
59	$10,000 to $19,999	15.5	10.3	6.6	2.0	1.2	.4	.4	.4	-	-	-	-
60	$20,000 to $29,999	11.3	5.5	3.3	1.2	.8	-	-	.5	-	-	-	-
61	$30,000 to $39,999	10.1	7.1	4.2	1.2	.8	-	.8	.5	-	-	-	-
62	$40,000 to $49,999	11.1	6.0	3.7	1.7	1.3	.4	.9	1.2	.4	.4	-	-
63	$50,000 to $59,999	26.0	18.6	13.4	6.0	4.5	.8	2.8	1.3	.4	-	-	.4
64	$60,000 to $69,999	53.7	41.9	28.7	13.5	10.7	.8	10.6	3.7	1.2	.8	.5	.4
65	$70,000 to $79,999	74.7	60.4	43.3	24.2	16.7	3.0	11.5	5.1	1.1	-	1.1	-
66	$80,000 to $99,999	268.3	211.7	161.9	77.3	60.2	9.8	34.6	14.4	4.6	2.9	1.3	.4
67	$100,000 to $119,999	213.7	167.5	137.1	69.9	53.5	3.1	22.8	12.0	4.8	3.4	.9	.9
68	$120,000 to $149,999	238.9	203.8	170.9	68.8	56.4	3.2	10.9	12.1	5.2	4.4	.4	2.1
69	$150,000 to $199,999	199.7	169.6	141.3	56.0	39.9	2.2	6.2	10.8	2.9	2.9	-	.4
70	$200,000 to $249,999	91.3	76.7	63.5	23.8	20.6	.8	3.7	7.7	2.6	1.7	.9	.4
71	$250,000 to $299,999	46.8	38.2	33.0	13.3	10.6	.4	1.5	1.2	.9	.9	-	-
72	$300,000 or more	92.6	82.1	68.0	28.5	25.7	-	2.4	5.7	2.5	1.7	.3	-
73	**Median**	**118 576**	**122 362**	**125 862**	**118 841**	**120 594**	**94 380**	**95 704**	**118 418**	**124 454**	**133 661**	**...**	**...**

Family households—Con.					Nonfamily households							
Female householder, no husband present												
	With own children under 18					Living alone				Other nonfamily		
		Race of householder				Male		Female				
Total	Total	White	Black	Hhldr of Hispanic origin	Total	Total	65 and over	Total	65 and over	Male	Female	
392.9	**232.8**	**142.3**	**61.4**	**78.6**	**871.3**	**314.8**	**54.9**	**389.1**	**182.6**	**104.6**	**62.8**	**1**
35.4	24.6	11.6	9.6	9.1	75.7	25.7	6.5	42.9	27.9	3.0	4.0	2
84.4	62.6	38.2	19.8	25.8	185.1	50.9	23.8	126.8	96.0	4.1	3.3	3
50.7	27.3	16.9	6.1	10.8	121.7	48.6	10.9	60.7	23.1	6.7	5.8	4
52.5	33.3	19.5	8.5	11.7	87.9	36.8	5.5	43.9	12.8	4.3	2.9	5
42.8	24.7	17.4	4.4	6.9	100.9	32.6	.9	48.8	9.9	13.7	5.7	6
33.4	18.4	9.9	6.7	5.5	61.1	29.7	1.6	14.3	1.9	8.3	8.8	7
26.9	13.5	9.0	2.3	4.5	61.7	26.7	1.4	18.7	3.5	9.8	6.5	8
18.7	8.6	5.0	1.6	1.3	41.4	18.9	.8	11.0	.4	8.5	3.1	9
18.9	9.5	7.8	.4	1.2	46.6	15.8	.8	9.8	2.6	12.1	9.0	10
13.2	3.4	3.0	.4	1.0	32.9	10.4	1.1	7.5	1.7	10.1	4.9	11
8.9	4.8	3.1	.9	.9	28.8	7.4	1.2	1.7	1.3	14.9	4.8	12
4.3	.9	.5	.4	-	12.8	3.9	-	2.4	1.6	3.9	2.6	13
1.6	.8	.4	-	-	6.3	2.9	-	.5	-	2.3	.6	14
1.2	.4	-	.4	-	8.4	4.7	.4	-	-	2.8	.9	15
17 467	**15 291**	**16 141**	**11 050**	**12 079**	**18 021**	**19 380**	**9 401**	**12 041**	**8 301**	**36 352**	**30 680**	**16**
32.2	23.1	11.8	7.9	9.8	38.0	16.0	2.0	17.9	9.0	2.1	2.0	17
83.6	64.9	37.0	22.5	26.0	58.2	14.7	6.5	37.4	26.4	1.9	4.3	18
45.3	28.9	18.0	5.9	14.7	140.4	38.5	16.1	96.6	72.6	4.9	2.4	19
42.2	24.8	14.9	5.8	6.0	66.6	23.5	6.1	34.4	23.1	4.6	4.1	20
189.5	91.1	60.6	19.3	22.1	568.1	224.0	24.1	202.8	51.5	91.1	50.1	21
9.1	2.9	2.4	.5	1.7	37.0	10.0	5.5	24.3	18.8	1.9	.8	22
38.4	15.3	6.0	8.4	3.1	114.5	33.9	18.1	73.3	60.2	3.7	3.6	23
20.5	10.2	6.2	2.7	4.6	49.6	20.0	6.5	26.3	15.6	1.2	2.1	24
22.3	10.5	5.9	2.1	4.8	58.0	20.3	4.6	29.8	13.9	5.0	2.9	25
28.6	14.3	9.7	2.5	8.5	63.7	25.9	3.9	32.7	13.6	3.8	1.3	26
31.8	24.2	13.6	6.9	11.8	77.7	30.3	5.1	38.0	13.1	5.9	3.5	27
30.0	19.3	10.0	6.4	6.6	75.9	34.3	.5	29.9	9.1	7.6	4.1	28
42.8	26.8	17.6	6.7	10.7	69.7	27.5	1.6	26.7	6.3	10.4	5.1	29
46.9	31.3	21.9	6.1	10.1	106.7	42.9	2.6	41.2	12.4	13.1	9.4	30
35.2	22.5	13.3	7.5	5.6	49.7	14.2	2.1	17.9	2.1	9.8	7.8	31
18.5	12.4	6.2	4.3	2.6	30.2	9.0	.5	7.7	.5	11.3	2.2	32
12.8	6.9	3.1	2.0	.6	20.8	7.2	-	2.5	-	5.7	5.3	33
6.0	3.6	3.2	.4	.9	15.7	3.3	-	4.3	1.4	5.3	2.9	34
14.2	9.6	6.6	.9	1.3	31.8	6.7	.4	10.0	2.9	9.5	5.6	35
8.2	5.3	4.4	.4	2.6	13.1	7.6	.4	2.2	.9	3.3	-	36
6.9	4.7	2.2	1.3	.6	17.2	6.1	-	6.6	2.4	4.1	.5	37
3.1	2.3	2.3	-	.8	14.7	5.9	1.6	6.7	5.1	.5	1.6	38
17.5	10.9	7.7	2.4	2.0	25.4	9.7	1.3	9.0	4.4	2.6	4.1	39
456	**475**	**485**	**450**	**427**	**410**	**413**	**217**	**350**	**224**	**587**	**554**	**40**
6.1	.4	.4	-	.4	14.9	5.7	2.1	3.9	2.6	4.5	.8	41
20.6	5.9	4.3	1.6	.9	43.3	16.7	2.8	17.8	10.2	4.8	3.9	42
29.2	8.0	4.9	1.3	2.2	82.1	29.8	7.2	27.4	16.2	14.4	10.5	43
34.2	14.7	9.7	3.1	4.9	113.9	49.0	6.7	32.6	11.2	21.5	10.8	44
40.1	19.6	13.3	4.2	7.8	102.0	34.6	5.6	41.5	16.1	17.3	8.6	45
35.9	22.6	12.9	6.2	7.7	108.6	37.2	4.5	50.9	19.8	14.5	6.0	46
33.2	22.9	11.6	7.0	6.0	72.5	25.0	2.5	40.3	16.9	4.7	2.4	47
29.6	20.4	13.6	4.4	5.1	46.5	15.7	1.7	25.9	10.3	4.0	.8	48
26.2	18.6	10.9	5.6	5.5	66.8	24.9	6.3	33.9	12.7	5.1	2.9	49
26.7	20.0	11.9	6.1	7.5	43.2	14.3	4.1	25.3	13.0	1.7	1.9	50
20.4	15.7	10.5	2.6	6.7	28.9	10.3	3.7	15.0	9.9	2.8	.8	51
60.6	45.3	26.6	14.3	18.8	90.6	27.7	4.3	54.3	32.0	3.6	5.0	52
9.6	5.7	1.7	2.5	2.2	18.4	8.2	.4	5.1	2.1	2.5	2.7	53
3.1	2.3	2.3	-	.8	14.7	5.9	1.6	6.7	5.1	.5	1.6	54
17.5	10.9	7.7	2.4	2.0	25.0	9.7	1.3	8.6	4.4	2.6	4.1	55
32	**38**	**38**	**41**	**43**	**27**	**26**	**26**	**31**	**33**	**21**	**21**	**56**
145.3	**59.5**	**41.0**	**10.6**	**12.9**	**260.3**	**84.9**	**25.4**	**138.1**	**77.9**	**23.6**	**15.7**	**57**
1.2	.4	.4	-	-	6.3	2.9	1.2	2.3	1.1	.5	.5	58
3.3	1.6	1.6	-	.4	5.2	1.6	.4	3.2	2.8	-	.4	59
1.7	.5	-	-	-	5.8	2.1	.8	3.4	2.5	.4	-	60
2.5	1.6	.7	.9	.7	3.0	.7	.4	2.1	2.1	-	.1	61
1.2	.8	.4	.4	.4	5.0	1.8	.4	2.4	1.6	.4	.5	62
3.9	.8	.8	-	-	7.3	2.1	.4	4.8	3.4	.4	-	63
9.5	5.9	4.6	1.3	2.5	11.8	2.9	2.1	8.5	5.9	-	.4	64
12.0	4.1	.8	2.4	.4	14.2	3.6	1.2	9.8	7.0	.8	-	65
35.3	11.9	9.1	1.5	4.0	56.6	17.8	7.1	34.1	18.6	2.7	1.9	66
18.3	7.3	4.0	1.2	1.2	46.2	13.8	2.5	23.9	12.7	5.2	3.2	67
20.8	8.2	5.4	1.6	1.2	35.2	10.1	2.4	14.9	6.4	7.2	3.0	68
17.5	8.6	5.4	1.2	1.8	30.1	11.5	2.0	12.9	5.4	2.7	3.0	69
5.5	2.2	2.2	-	-	14.6	7.1	3.3	6.2	3.8	.4	.9	70
4.0	1.9	1.9	-	-	8.6	2.2	.5	4.5	2.8	1.6	.4	71
8.4	3.8	3.8	-	.4	10.4	4.6	.9	3.1	1.8	1.4	1.4	72
102 124	**106 125**	**110 887**	**82 780**	**90 439**	**106 464**	**109 979**	**96 625**	**98 499**	**93 494**	**125 953**	**127 422**	**73**

Table 1-3. **Housing Quality by Family Type—Occupied Units**

[Numbers in thousands. ... means not applicable or sample too small. - means zero or rounds to zero.]

	Characteristics	All households	Family households										
				Married couple					Male householder, no wife present				
					With own children under 18					With own children under 18			
						Race of householder					Race of householder		
			Total	Total	Total	White	Black	Hhldr of Hispanic origin	Total	Total	White	Black	Hhldr of Hispanic origin
1	**Total**	**2 858.2**	**1 986.9**	**1 432.8**	**713.5**	**530.6**	**48.0**	**262.6**	**161.3**	**58.5**	**43.3**	**8.4**	**15.8**
	Water Supply Stoppage												
2	With hot and cold piped water	2 855.4	1 985.5	1 431.3	712.1	529.2	48.0	261.2	161.3	58.5	43.3	8.4	15.8
3	No stoppage in last 3 months	2 670.3	1 866.5	1 351.2	672.9	498.8	46.4	247.3	147.6	53.6	39.3	8.4	14.1
4	With stoppage in last 3 months	134.2	88.2	57.6	31.1	24.3	1.6	11.1	11.6	4.5	3.6	-	1.3
5	No stoppage lasting 6 hours or more	55.0	36.3	24.8	13.4	10.0	.4	4.2	4.2	1.8	1.8	-	-
6	1 time lasting 6 hours or more	41.8	26.7	19.0	9.6	7.1	.4	3.4	3.0	1.8	1.3	-	.4
7	2 times	12.5	9.2	4.4	2.7	2.3	.4	1.4	1.8	.4	-	-	.4
8	3 times	5.8	4.9	2.5	1.3	1.3	-	.9	.5	-	-	-	-
9	4 times or more	4.7	2.1	.4	.4	.4	-	-	-	-	-	-	-
10	Number of times not reported	14.4	8.9	6.5	3.6	3.2	.4	1.1	2.0	.4	.4	-	.4
11	Stoppage not reported	50.8	30.8	22.5	8.1	6.1	-	2.8	2.1	.4	.4	-	.4
	Flush Toilet Breakdowns												
12	With one or more flush toilets	2 851.9	1 983.8	1 430.9	712.1	529.2	48.0	261.2	160.9	58.5	43.3	8.4	15.8
13	With at least one working toilet at all times in last 3 months	2 649.6	1 828.5	1 329.0	649.2	484.4	43.2	237.7	143.5	52.6	39.7	7.2	14.1
14	None working some time in last 3 months	188.2	146.6	97.0	61.3	43.7	4.9	22.7	15.3	5.9	3.7	1.2	1.7
15	No breakdowns lasting 6 hours or more	61.2	47.2	33.6	20.8	14.7	1.7	6.4	4.2	.5	.5	-	-
16	1 time lasting 6 hours or more	76.8	62.2	40.7	26.7	18.7	1.6	9.4	5.2	2.7	2.2	.5	.9
17	2 times	21.3	16.6	10.3	6.1	3.6	.8	3.0	2.2	1.3	.5	.4	.4
18	3 times	7.6	6.1	3.0	2.5	1.7	.8	1.7	1.9	.4	-	.4	-
19	4 times or more	6.7	3.7	1.7	1.7	1.7	-	.4	.4	.4	.4	-	.4
20	Number of times not reported	14.5	10.8	7.7	3.5	3.1	-	1.8	1.4	.5	-	-	-
21	Breakdowns not reported	14.1	8.6	4.9	1.6	1.2	-	.8	2.1	-	-	-	-
	Sewage Disposal Breakdowns												
22	With public sewer	2 796.0	1 940.5	1 394.8	694.0	513.1	47.6	261.1	157.3	56.8	42.0	8.1	15.4
23	No breakdowns in last 3 months	2 734.8	1 892.7	1 365.9	676.1	500.6	47.2	255.7	148.9	52.2	38.7	7.7	13.6
24	With breakdowns in last 3 months	61.2	47.8	28.8	17.9	12.5	.4	5.4	8.5	4.6	3.3	.4	1.8
25	No breakdowns lasting 6 hours or more	22.4	18.0	12.1	7.7	4.5	.4	2.8	3.4	1.9	1.5	.4	.5
26	1 time lasting 6 hours or more	28.5	22.2	12.9	7.2	5.5	-	1.3	3.0	1.8	.9	-	.9
27	2 times	5.1	4.3	3.0	2.2	1.7	-	.4	.9	.9	.9	-	.4
28	3 times	4.3	2.8	.8	.8	.8	-	.8	1.1	-	-	-	-
29	4 times or more	1.0	.5	-	-	-	-	-	-	-	-	-	-
30	With septic tank or cesspool	62.2	46.4	38.0	19.6	17.5	.4	1.6	3.9	1.6	1.3	.3	.4
31	No breakdowns in last 3 months	58.4	43.0	34.6	18.0	16.0	.4	1.6	3.9	1.6	1.3	.3	.4
32	With breakdowns in last 3 months	3.8	3.4	3.4	1.5	1.5	-	-	-	-	-	-	-
33	No breakdowns lasting 6 hours or more	-	-	-	-	-	-	-	-	-	-	-	-
34	1 time lasting 6 hours or more	3.4	3.4	3.4	1.5	1.5	-	-	-	-	-	-	-
35	2 times	.5	-	-	-	-	-	-	-	-	-	-	-
36	3 times	-	-	-	-	-	-	-	-	-	-	-	-
37	4 times or more	-	-	-	-	-	-	-	-	-	-	-	-
	Heating Problems												
38	With heating equipment and occupied last winter	2 600.7	1 812.8	1 314.3	642.3	477.5	45.1	229.3	142.8	52.8	38.4	8.0	13.5
39	Not uncomfortably cold for 24 hours or more last winter	2 393.2	1 657.4	1 223.0	584.9	435.9	39.2	204.8	131.6	48.6	34.6	8.0	10.1
40	Uncomfortably cold for 24 hours or more last winter[1]	203.4	153.1	88.9	56.6	41.2	5.9	24.2	11.2	4.2	3.8	-	3.4
41	Equipment breakdowns	73.7	55.1	30.8	17.3	13.4	1.3	9.0	2.4	.4	.4	-	.4
42	No breakdowns lasting 6 hours or more	5.5	3.8	2.6	1.7	.8	-	.4	.8	-	-	-	-
43	1 time lasting 6 hours or more	38.8	31.3	18.5	10.5	8.8	.8	5.1	.4	-	-	-	-
44	2 times	9.7	4.7	1.7	1.3	.4	-	.9	.4	-	-	-	-
45	3 times	6.5	4.5	3.7	.4	.4	-	-	.4	-	-	-	-
46	4 times or more	7.6	5.9	2.5	2.1	1.7	.4	1.3	-	-	-	-	-
47	Number of times not reported	5.7	4.9	1.8	1.3	1.3	-	1.3	.4	.4	.4	-	.4
48	Other causes	140.2	105.0	61.8	42.1	30.5	4.6	17.2	9.2	3.8	3.4	-	3.0
49	Utility interruption	12.3	9.9	6.3	3.3	2.9	-	.9	1.6	1.2	.8	-	.8
50	Inadequate heating capacity	48.2	35.1	20.0	14.7	11.3	2.1	7.0	1.7	.4	.4	-	.4
51	Inadequate insulation	24.6	19.2	11.8	7.9	6.2	1.3	4.1	.8	.4	.4	-	.4
52	Other	51.7	37.7	21.1	14.4	8.4	1.2	4.4	5.1	1.8	1.8	-	1.4
53	Not reported	3.4	3.1	2.6	1.7	1.7	-	.9	-	-	-	-	-
54	Reason for discomfort not reported	2.2	1.4	.9	.9	.5	-	-	-	-	-	-	-
55	Discomfort not reported	4.1	2.4	2.4	.8	.4	-	.4	-	-	-	-	-
	Selected Deficiencies[1]												
56	Signs of rats in last 3 months	184.9	158.2	102.7	72.3	52.6	5.4	38.6	10.9	4.6	3.0	.4	2.0
57	Holes in floors	42.5	30.6	15.9	10.1	8.8	.9	5.9	4.0	2.2	1.4	-	2.2
58	Open cracks or holes (interior)	214.1	151.1	91.4	56.1	37.3	6.6	28.1	13.8	3.5	1.8	-	2.3
59	Broken plaster or peeling paint (interior)	178.2	124.7	76.1	45.9	32.3	4.9	24.2	9.8	3.3	2.9	-	2.2
60	No electrical wiring	-	-	-	-	-	-	-	-	-	-	-	-
61	Exposed wiring	78.1	55.1	36.3	20.3	14.0	1.3	13.3	4.9	.4	-	-	-
62	Rooms without electric outlets	56.3	37.6	25.0	16.6	10.6	2.6	6.2	2.6	-	-	-	-
	Selected Amenities[1]												
63	Porch, deck, balcony, or patio	1 946.7	1 439.8	1 078.5	505.5	390.1	36.6	151.3	112.5	38.3	28.9	5.9	5.6
64	Not reported	4.1	4.1	1.8	.4	-	-	.4	.4	-	-	-	-
65	Telephone available	2 537.8	1 781.1	1 310.9	639.7	481.3	39.8	225.3	137.3	51.4	40.9	3.8	14.1
66	Usable fireplace	986.2	811.0	652.0	303.1	238.8	19.4	53.8	63.0	21.2	16.0	3.4	4.2
67	Separate dining room	897.8	704.6	537.8	257.6	197.1	17.4	76.1	56.0	21.8	16.1	3.1	5.3
68	With 2 or more living rooms or recreation rooms, etc.	698.0	594.6	475.9	214.3	170.7	12.8	42.8	46.4	17.6	13.8	2.6	2.1
69	Garage or carport included with home	2 220.7	1 614.1	1 209.4	571.6	427.6	38.2	170.4	131.5	47.8	36.7	5.9	10.3
70	Not included	629.9	367.9	219.8	140.5	102.0	9.5	92.3	29.3	10.7	6.6	2.5	5.5
71	Offstreet parking included	332.1	203.3	124.0	76.8	49.2	7.0	44.8	15.7	4.0	2.8	1.2	.4
72	Offstreet parking not included	36.1	17.2	9.3	6.7	5.9	.8	4.6	2.5	1.7	1.3	.4	1.3
73	Garage or carport not reported	7.6	4.9	3.6	1.4	1.0	.4	-	.5	-	-	-	-

Family households—Con.					Nonfamily households							
Female householder, no husband present												
	With own children under 18					Living alone				Other nonfamily		
		Race of householder				Male		Female				
Total	Total	White	Black	Hhldr of Hispanic origin	Total	Total	65 and over	Total	65 and over	Male	Female	
392.9	**232.8**	**142.3**	**61.4**	**78.6**	**871.3**	**314.8**	**54.9**	**389.1**	**182.6**	**104.6**	**62.8**	1
392.9	232.8	142.3	61.4	78.6	869.9	313.9	54.9	389.1	182.6	104.1	62.8	2
367.7	215.0	130.0	56.7	72.7	803.8	292.4	52.4	361.4	170.4	93.4	56.6	3
19.1	14.2	10.0	3.9	5.1	46.0	14.8	1.6	16.3	5.4	9.4	5.5	4
7.4	6.1	5.7	.5	3.1	18.7	5.7	.8	6.7	2.9	3.3	2.9	5
4.6	3.5	1.9	1.7	.4	15.1	4.6	.8	4.0	.4	4.9	1.7	6
3.0	2.0	1.2	.4	1.2	3.3	.8	-	.8	.4	.8	.9	7
1.9	.9	.4	.5	-	.8	.4	-	.4	-	-	-	8
1.7	1.7	.8	.9	.4	2.6	1.3	-	.9	-	.4	-	9
.4	-	-	-	-	5.4	1.9	-	3.5	1.8	-	-	10
6.1	3.6	2.3	.8	.8	20.1	6.6	.8	11.4	6.7	1.3	.8	11
392.1	232.4	142.3	61.4	78.2	868.1	311.9	54.2	388.7	182.6	104.6	62.8	12
												13
356.0	204.0	126.6	53.3	68.1	821.0	295.3	49.8	367.8	173.8	98.0	59.9	
34.4	27.5	15.3	8.1	9.7	41.6	14.6	3.6	18.4	7.1	6.1	2.5	14
9.4	7.2	4.9	2.0	2.0	14.0	3.7	1.1	6.9	2.1	1.7	1.7	15
16.3	12.9	8.0	2.9	5.2	14.6	6.7	2.0	5.8	3.1	1.8	.4	16
4.2	4.2	.8	2.5	1.2	4.7	2.0	-	1.8	-	.9	-	17
1.2	1.2	-	.7	-	1.5	.4	-	1.1	1.1	-	-	18
1.6	1.6	1.2	-	1.2	3.0	.6	-	1.6	.4	.4	.4	19
1.8	.4	.4	-	-	3.7	1.2	.4	1.2	.4	1.3	-	20
1.7	.9	.4	-	.4	5.5	2.1	.9	2.5	1.7	.4	.4	21
388.4	231.2	141.9	61.0	78.3	855.5	309.9	54.0	381.8	177.4	102.5	61.3	22
377.9	224.5	138.8	59.3	74.8	842.1	303.1	52.4	377.7	175.8	100.1	61.3	23
10.5	6.8	3.1	1.7	3.5	13.4	6.8	1.6	4.2	1.6	2.5	-	24
2.4	1.6	.4	.4	.8	4.4	2.0	1.2	1.2	.8	1.2	-	25
6.3	3.4	2.2	.4	1.8	6.3	3.8	.4	1.3	.8	1.3	-	26
.4	.4	-	.4	-	.8	-	-	.8	-	-	-	27
.9	.9	.5	-	.9	1.4	1.0	-	.4	-	-	-	28
.5	.5	-	.5	-	.5	-	-	.5	-	-	-	29
4.5	1.6	.4	.4	.4	15.8	4.9	.9	7.3	5.2	2.1	1.6	30
4.5	1.6	.4	.4	.4	15.4	4.9	.9	6.8	4.7	2.1	1.6	31
-	-	-	-	-	.5	-	-	.5	.5	-	-	32
-	-	-	-	-	-	-	-	-	-	-	-	33
-	-	-	-	-	-	-	-	-	-	-	-	34
-	-	-	-	-	.5	-	-	.5	.5	-	-	35
-	-	-	-	-	-	-	-	-	-	-	-	36
-	-	-	-	-	-	-	-	-	-	-	-	37
												38
355.7	207.2	127.2	54.8	66.3	787.8	285.4	53.6	364.2	177.2	85.7	52.5	
												39
302.8	167.6	105.0	43.0	55.2	735.8	272.3	50.3	336.4	167.4	77.1	50.0	
												40
53.0	39.7	22.2	11.8	11.1	50.2	13.1	3.3	26.4	9.1	8.1	2.6	
21.9	15.1	10.2	4.5	4.2	18.6	5.4	.4	9.1	1.9	3.6	.5	41
.4	.4	-	.4	-	1.7	.5	-	.8	-	.4	-	42
12.4	8.8	6.3	2.5	1.7	7.5	1.5	-	4.3	1.2	1.2	.5	43
2.6	1.7	.4	1.3	.4	5.0	1.6	.4	1.8	.4	1.6	-	44
.4	.4	.4	-	-	2.0	-	-	1.5	-	.4	-	45
3.5	2.2	1.8	.4	.9	1.7	1.4	-	.3	.3	-	-	46
2.7	1.6	1.2	-	1.2	.8	.4	-	.4	-	-	-	47
34.0	26.5	13.6	7.7	8.0	35.2	7.8	2.9	19.5	7.6	5.3	2.6	48
2.0	1.1	.4	.4	-	2.4	.8	.4	1.2	-	.4	-	49
13.4	10.9	5.5	3.5	4.0	13.1	3.0	1.7	6.7	3.0	2.1	1.2	50
6.7	5.7	3.5	1.2	1.5	5.4	1.2	-	2.4	1.5	1.3	.5	51
11.5	8.4	4.2	2.1	2.5	14.0	2.8	.8	8.8	2.6	1.6	.9	52
.4	.4	-	.4	-	.4	-	-	.4	.4	-	-	53
.4	-	-	-	-	.8	.8	.4	-	-	-	-	54
-	-	-	-	-	1.8	-	-	1.3	.8	.4	-	55
44.6	33.0	13.2	15.2	10.3	26.7	11.4	3.5	8.3	2.8	3.2	3.7	56
10.7	9.4	3.0	5.3	2.0	11.9	3.6	.4	4.9	.9	1.8	1.6	57
45.9	33.1	16.8	12.5	10.9	63.1	23.5	3.2	24.5	10.3	8.0	7.1	58
38.8	24.4	12.4	10.3	8.5	53.5	25.9	4.4	17.4	6.4	6.9	3.3	59
-	-	-	-	-	-	-	-	-	-	-	-	60
13.9	9.5	4.7	2.4	5.0	22.9	7.8	1.6	10.1	5.3	4.3	.9	61
10.0	7.9	3.7	3.0	3.3	18.7	6.5	1.3	9.5	3.4	1.8	.9	62
248.8	138.5	89.9	33.2	41.7	506.9	161.8	32.6	231.4	117.7	68.9	44.8	63
1.9	1.5	-	.4	-	-	-	-	-	-	-	-	64
332.8	187.9	117.4	48.1	58.1	756.7	258.5	44.7	344.4	165.3	96.2	57.6	65
96.0	48.7	35.9	8.5	9.7	175.2	58.5	13.8	74.9	36.2	27.7	16.1	66
110.8	57.9	37.9	13.0	14.9	193.2	56.1	10.1	96.2	53.1	26.7	14.3	67
												68
72.3	31.4	20.6	6.6	4.7	103.4	27.4	6.6	50.8	25.8	15.1	10.0	
273.2	143.1	91.6	34.2	40.2	606.6	208.9	33.4	268.1	120.0	79.5	50.2	69
118.8	89.7	50.6	27.2	38.5	262.0	105.9	21.5	118.4	60.9	25.1	12.6	70
63.6	49.3	24.0	15.8	17.9	128.8	56.3	13.2	51.5	26.8	15.0	6.1	71
5.5	4.5	2.5	1.2	1.6	18.8	5.4	.4	9.9	5.0	2.2	1.3	72
.9	-	-	-	-	2.7	-	-	2.7	1.7	-	-	73

Table 1-3. **Housing Quality by Family Type—Occupied Units**—Con.

[Numbers in thousands. ... means not applicable or sample too small. - means zero or rounds to zero.]

	Characteristics	All households	Family households										
				Married couple					Male householder, no wife present				
					With own children under 18					With own children under 18			
						Race of householder					Race of householder		
			Total	Total	Total	White	Black	Hhldr of Hispanic origin	Total	Total	White	Black	Hhldr of Hispanic origin
	Overall Opinion of Structure												
1	1 (worst)	35.2	25.2	14.7	10.3	8.1	.4	8.3	1.8	1.0	.5	-	1.0
2	2	21.9	13.5	8.0	6.2	2.8	.4	2.2	.4	-	-	-	-
3	3	33.6	23.0	16.0	11.4	8.0	1.2	3.6	.5	.5	.5	-	-
4	4	53.2	37.0	23.4	16.0	12.0	2.8	8.3	3.9	1.2	.4	.5	.4
5	5	291.4	197.4	124.7	78.0	54.9	4.1	34.6	26.8	7.9	5.4	1.2	3.9
6	6	183.7	122.1	79.3	46.9	29.8	5.0	18.0	9.3	2.1	1.7	-	.4
7	7	422.6	272.1	191.0	114.0	82.3	7.1	34.3	21.6	10.1	8.3	.9	1.3
8	8	647.7	450.8	323.4	156.9	115.2	11.6	60.2	37.0	16.4	11.8	2.9	2.8
9	9	304.6	219.4	168.2	81.9	63.9	4.8	26.8	17.6	9.0	6.5	.9	4.0
10	10 (best)	842.3	612.8	474.6	187.1	151.1	10.5	62.9	40.8	10.2	8.1	2.1	2.1
11	Not reported	22.1	13.7	9.6	4.8	2.6	-	3.4	1.6	-	-	-	-
	Neighborhood Conditions												
12	With neighborhood	2 822.6	1 964.1	1 417.4	707.2	528.1	48.0	260.9	158.3	58.5	43.3	8.4	15.8
13	No problems	1 568.3	1 100.5	801.5	397.1	290.0	20.5	165.6	86.2	29.5	20.9	5.1	8.2
14	With problems[1]	1 244.1	857.6	612.0	307.8	236.3	27.5	93.8	72.1	29.0	22.5	3.3	7.5
15	Crime	311.2	199.4	124.5	67.3	45.9	11.1	25.8	16.5	7.4	4.6	1.6	1.2
16	Noise	340.4	234.3	161.0	78.6	57.0	6.7	25.4	24.1	9.0	6.5	.8	2.0
17	Traffic	274.5	194.8	150.5	75.6	58.9	8.6	23.0	17.0	6.8	4.3	.8	1.2
18	Litter or housing deterioration	152.0	113.0	86.5	44.0	37.8	2.6	15.6	6.7	3.0	2.5	.5	-
19	Poor city or county services	34.9	28.9	21.9	14.4	11.6	1.2	6.4	1.2	.4	.4	-	-
20	Undesirable commercial, institutional, industrial	67.7	46.8	32.6	16.8	11.0	1.2	5.7	3.4	1.4	1.4	-	.4
21	People	449.4	313.5	223.2	117.5	90.5	9.3	35.7	23.0	10.2	8.6	.4	4.2
22	Other	219.3	150.7	113.9	55.5	45.0	3.2	15.3	15.7	5.5	5.5	-	1.3
23	Type of problem not reported	24.3	19.1	11.8	6.4	3.9	.9	.4	2.4	.4	.4	-	.4
24	Presence of problems not reported	10.3	5.9	3.9	2.3	1.8	-	1.4	-	-	-	-	-
	Overall Opinion of Neighborhood												
25	1 (worst)	67.4	50.3	26.1	17.4	12.1	3.8	5.8	3.8	1.8	1.4	.4	.9
26	2	40.7	25.6	13.9	9.4	5.8	.4	3.4	1.3	.4	-	.4	-
27	3	63.7	38.2	23.5	12.9	9.3	1.8	4.0	2.7	1.4	.9	-	-
28	4	90.5	60.6	39.0	20.3	13.8	2.6	6.1	6.7	3.4	2.2	.4	1.2
29	5	328.3	216.6	143.8	76.4	54.2	6.3	28.9	18.8	6.7	3.2	1.8	2.1
30	6	206.6	130.3	87.8	45.5	27.1	4.2	20.3	12.7	3.7	3.3	-	1.5
31	7	397.0	266.5	199.1	106.6	74.4	9.3	34.4	22.2	10.6	8.5	.9	3.0
32	8	605.1	425.1	311.1	151.4	114.8	10.3	54.0	37.6	10.5	8.4	2.2	2.0
33	9	319.8	233.1	177.6	88.1	66.9	3.9	28.7	18.3	8.7	6.5	.9	2.6
34	10 (best)	703.6	517.8	395.5	179.1	149.7	5.5	75.3	34.2	11.4	9.0	1.6	2.5
35	No neighborhood	6.7	3.7	2.5	1.3	1.3	-	.8	.8	-	-	-	-
36	Not reported	28.9	19.1	12.9	5.1	1.3	-	.9	2.1	-	-	-	-

[1]Figures may not add to total because more than one category may apply to a unit.

Family households—Con.					Nonfamily households							
Female householder, no husband present												
	With own children under 18					Living alone				Other nonfamily		
		Race of householder				Male		Female				
Total	Total	White	Black	Hhldr of Hispanic origin	Total	Total	65 and over	Total	65 and over	Male	Female	
8.8	6.6	2.4	3.4	2.4	10.0	6.2	1.6	1.7	.4	2.1	–	1
5.1	4.1	2.6	.8	2.2	8.4	4.6	.8	2.9	1.4	.5	.4	2
6.5	5.3	4.0	.9	2.2	10.5	6.0	.5	2.6	.4	1.6	.4	3
9.7	7.6	3.8	3.5	1.2	16.2	6.6	.4	6.6	1.6	1.6	1.3	4
45.8	33.5	20.2	9.3	16.1	94.1	38.7	5.1	34.9	11.8	12.9	7.5	5
33.5	19.3	10.9	5.4	4.9	61.6	28.8	4.2	19.5	5.6	9.4	3.8	6
59.6	35.3	22.0	8.3	10.4	150.5	65.0	4.7	51.1	19.2	21.3	13.2	7
90.5	49.7	32.6	11.9	17.6	196.9	69.9	10.4	86.6	32.8	25.3	15.2	8
33.6	18.2	12.8	3.7	3.1	85.3	29.5	5.1	35.4	16.5	11.7	8.7	9
97.4	51.9	29.7	14.3	18.5	229.5	56.7	21.2	142.6	90.0	17.7	12.4	10
2.5	1.2	1.2	–	–	8.4	2.8	.8	5.2	2.9	.4	–	11
388.4	231.3	141.5	60.6	78.2	858.5	310.6	53.7	381.9	176.7	103.6	62.4	12
212.8	121.1	73.3	27.9	47.1	467.7	169.1	35.3	225.3	119.0	51.2	22.1	13
173.6	109.4	68.2	31.9	31.1	386.4	139.3	18.4	155.4	57.4	52.0	39.8	14
58.4	42.5	25.8	14.7	15.5	111.8	42.8	4.9	43.5	18.7	12.3	13.3	15
49.2	27.8	19.6	7.0	9.3	106.0	39.6	4.6	43.3	15.8	14.9	8.3	16
27.3	20.8	16.1	3.4	5.0	79.7	25.6	2.4	34.5	10.3	14.1	5.5	17
19.8	11.4	8.1	2.5	4.6	39.1	11.3	1.3	19.7	5.9	3.4	4.6	18
5.8	3.1	1.8	.5	1.8	6.0	2.2	.5	2.9	.8	.5	.4	19
												20
10.8	5.7	4.1	.8	1.2	20.9	6.6	2.5	8.3	3.5	4.8	1.2	
67.3	44.4	30.9	11.9	13.9	135.9	50.5	7.6	58.9	24.8	13.4	13.0	21
21.1	14.4	8.9	2.5	1.4	68.7	17.7	1.3	26.7	7.5	12.5	11.8	22
4.9	2.9	.4	2.0	–	5.2	1.9	–	2.8	.8	.4	–	23
2.0	.8	–	.8	–	4.4	2.3	–	1.3	.4	.4	.4	24
20.5	15.3	8.2	5.2	5.7	17.1	8.2	2.1	7.6	4.7	.8	.4	25
10.3	6.9	3.4	3.5	1.8	15.1	5.3	.8	7.3	3.9	2.1	.4	26
12.0	8.2	6.0	1.8	3.0	25.4	11.0	1.3	10.0	3.0	2.6	1.8	27
14.9	10.9	5.9	5.1	2.6	29.8	13.2	2.2	9.3	.9	3.2	4.2	28
53.9	37.6	22.5	10.9	15.3	111.7	44.9	7.8	41.4	19.5	15.0	10.5	29
29.8	17.5	8.4	7.3	5.1	76.4	29.2	2.9	29.2	7.4	13.7	4.3	30
45.1	27.1	17.7	7.0	6.7	130.5	55.2	6.4	47.7	19.0	17.9	9.7	31
76.4	40.4	24.1	7.0	14.1	180.0	63.9	9.6	78.6	34.2	24.7	12.9	32
37.2	19.1	13.4	3.9	4.8	86.7	26.0	3.4	44.3	20.0	8.1	8.3	33
88.2	48.1	31.9	8.8	19.2	185.7	53.8	17.2	106.5	64.1	15.5	10.0	34
.4	.4	.4	–	.4	3.0	1.3	.4	1.7	1.3	–	–	35
4.1	1.2	.4	.8	–	9.8	2.9	.8	5.5	4.6	.9	.5	36

Table 1-4. **Neighborhood Quality—Occupied Units**

[Numbers in thousands. ... means not applicable or sample too small. - means zero or rounds to zero.]

Characteristics	Total occupied units	Tenure		Housing unit characteristics				Household characteristics					Selected subareas[1]		
		Owner	Renter	New construction 4 yrs	Mobile homes	Physical problems: Severe	Physical problems: Moderate	Black	Hispanic	Elderly (65+)	Moved in past year	Below poverty level	Area one	Area two	Area three
Total	**2 858.2**	**1 369.1**	**1 489.1**	**82.4**	**33.1**	**32.7**	**147.3**	**341.0**	**613.2**	**504.9**	**569.9**	**342.9**	**1 165.9**	**146.9**	**1 545.5**
Condition Present as a Percent of Total[2]															
Street noise or traffic	40.04	33.00	46.51	43.93	26.42	54.98	51.58	44.29	38.46	36.79	42.57	43.37	42.79	44.93	37.50
Streets needing repair	10.99	9.84	12.04	14.67	16.30	26.88	19.78	13.50	13.82	10.11	11.61	12.38	15.56	6.70	7.95
Neighborhood crime	32.32	28.27	36.05	36.39	27.66	53.58	47.36	42.44	27.95	32.05	27.14	38.08	41.43	36.53	25.05
Littered streets or lots	17.90	14.36	21.16	20.24	13.40	44.29	32.05	22.90	21.35	14.87	19.26	27.27	22.80	20.95	13.92
Rundown buildings	14.74	11.99	17.26	17.10	17.36	41.83	29.12	16.90	18.97	10.01	17.20	20.22	15.63	18.72	13.69
Non-residential activities	26.80	18.95	34.03	25.32	35.46	37.54	39.04	21.14	30.04	25.76	32.14	31.45	26.18	34.94	26.50
Odors, smoke, or gas	10.02	9.52	10.49	11.12	12.64	31.30	15.79	10.65	10.36	9.67	8.55	12.05	9.23	14.57	10.19
Any condition(s)	68.31	61.56	74.52	73.30	66.00	85.88	80.55	72.16	68.13	63.54	70.87	73.10	72.81	75.23	64.27
Two or more conditions	41.11	33.31	48.28	48.79	45.30	72.96	64.05	45.29	41.86	38.61	43.33	50.18	46.43	46.36	36.59
No conditions present	31.47	38.27	25.23	26.70	34.00	14.12	19.45	26.83	31.80	36.15	28.84	26.46	26.91	24.52	35.57
Not reported	.21	.17	.25	-	-	-	-	1.01	.07	.31	.29	.44	.28	.25	.16
Condition Bothersome as a Percent of Total[2]															
Street noise or traffic	23.40	19.84	26.68	25.77	14.88	36.43	32.00	25.46	21.30	18.61	22.44	24.17	25.93	27.00	21.16
Streets needing repair	7.37	6.72	7.96	9.21	12.37	19.25	14.12	9.25	9.25	6.02	7.40	7.23	10.79	4.28	5.08
Neighborhood crime	25.22	21.40	28.73	30.84	11.84	47.56	35.81	34.05	22.51	22.66	21.34	28.39	33.56	27.52	18.71
Littered streets or lots	13.85	11.03	16.45	12.90	12.19	35.90	25.31	18.79	16.55	10.90	14.85	19.57	17.55	14.62	10.99
Rundown buildings	10.14	8.62	11.54	12.80	10.32	36.39	20.09	13.00	11.96	6.56	10.74	13.20	10.81	14.07	9.26
Non-residential activities	6.11	4.70	7.40	6.04	6.63	15.43	8.90	6.08	6.59	5.24	5.43	6.35	6.68	6.63	5.62
Odors, smoke, or gas	7.68	7.35	7.97	9.14	10.08	27.06	13.50	7.96	7.89	6.38	6.61	8.22	7.42	11.10	7.54
Unsatisfactory police protection	12.59	11.57	13.52	15.74	12.62	32.31	22.98	16.12	15.92	9.15	10.95	17.21	19.18	5.46	8.30
Unsatisfactory hospitals or clinics	5.35	4.53	6.11	3.45	4.37	18.53	9.83	9.28	6.75	3.23	6.49	8.73	6.03	1.93	5.16
Unsatisfactory neighborhood shopping	5.39	5.30	5.47	11.25	9.94	18.92	7.39	8.93	5.68	6.06	6.37	7.77	5.61	4.98	5.26
Unsatisfactory public elementary school	4.15	4.78	3.58	2.96	1.54	5.21	5.15	6.15	4.53	.28	4.04	4.86	4.52	3.67	3.92
Unsatisfactory public transportation	7.06	6.84	7.27	7.49	1.21	9.53	10.56	9.10	4.96	4.97	6.19	8.09	7.80	5.20	6.69
Any condition(s) bothersome	58.00	54.95	60.79	65.86	46.83	84.55	70.96	62.91	55.80	49.74	56.62	61.52	63.82	59.54	53.45
Two or more conditions	31.88	28.40	35.08	34.65	25.29	65.14	48.57	39.43	32.45	25.72	29.11	38.92	39.46	31.10	26.24
Conditions so Objectionable Household Wants to Move as a Percent of Total[2]															
Street noise or traffic	9.69	6.46	12.66	11.35	5.33	24.31	17.93	11.40	9.99	5.92	9.77	12.59	11.53	11.15	8.17
Streets needing repair	2.26	1.31	3.13	.95	4.68	9.03	7.86	3.98	3.26	1.15	2.74	2.93	3.39	2.54	1.38
Neighborhood crime	11.56	6.49	16.21	10.84	7.07	28.43	21.46	18.49	12.52	7.22	11.75	17.76	16.12	13.09	7.97
Littered streets or lots	6.76	3.90	9.39	6.99	8.26	23.29	15.75	11.05	8.73	3.37	7.65	9.92	9.30	8.12	4.72
Rundown buildings	5.66	3.49	7.66	6.02	6.03	26.62	13.71	9.05	7.08	2.64	5.95	8.87	6.91	7.20	4.57
Non-residential activities	3.10	2.11	4.01	4.01	2.76	6.68	5.60	3.26	3.50	2.27	2.80	3.49	3.53	4.74	2.62
Odors, smoke, or gas	4.03	3.13	4.87	3.14	5.92	17.60	7.54	4.89	4.47	2.51	4.52	4.53	4.38	7.08	3.48
Unsatisfactory police protection	3.79	2.28	5.17	3.09	1.18	11.52	12.88	5.93	5.12	2.00	4.85	6.36	6.12	1.17	2.28
Unsatisfactory hospitals or clinics	.98	.33	1.57	.47	-	8.36	2.22	2.23	1.46	.39	1.84	2.24	1.42	.26	.71
Unsatisfactory public elementary school	2.17	2.14	2.19	.95	-	5.21	4.28	4.04	2.44	.10	2.30	3.34	2.23	3.39	2.01
Any condition(s) objectionable	22.55	16.06	28.52	20.76	16.76	48.04	40.38	28.33	25.29	13.54	23.85	30.48	26.54	28.46	18.97
Two or more conditions	12.34	7.90	16.41	12.91	10.55	32.82	25.56	18.54	14.07	6.98	13.41	18.80	16.50	13.95	9.04
Incomplete Reporting as a Percent of Total[2]															
Street noise or traffic	.31	.23	.38	-	-	-	-	1.01	.07	.31	.54	.44	.38	.52	.24
Streets needing repair	.36	.23	.48	-	-	1.23	.57	1.25	.13	.65	.37	.73	.50	.25	.27
Neighborhood crime	.57	.41	.72	-	1.17	-	.85	1.36	.52	.78	1.21	1.37	.77	.80	.39
Littered streets or lots	.30	.23	.36	-	-	-	.29	1.12	.13	.39	.36	.44	.35	.25	.27
Rundown buildings	.54	.39	.68	-	-	-	.56	1.12	.76	.82	.78	1.28	.64	.53	.47
Non-residential activities	.53	.27	.78	.47	-	-	.29	1.38	.36	.68	1.11	.97	.80	.25	.36
Odors, smoke, or gas	.26	.17	.34	-	-	-	-	1.15	.20	.40	.45	.56	.31	.25	.22
Unsatisfactory police protection (includes don't know)	12.06	8.69	15.15	16.14	12.00	5.74	10.93	12.56	11.05	12.24	19.99	13.71	15.66	13.78	9.18
Unsatisfactory hospitals or clinics (includes don't know)	9.15	6.01	12.03	10.32	5.86	8.63	11.62	13.73	8.57	7.18	16.42	10.99	10.42	6.95	8.40
Public Elementary School as a Percent of Total															
Households with any children aged 0-16	34.03	33.05	34.92	45.30	8.82	41.65	41.25	34.29	59.84	3.44	39.41	53.51	29.91	31.88	37.32
Satisfactory public elementary school	27.58	27.15	27.96	32.68	7.61	31.97	33.76	28.05	51.00	2.51	28.98	45.65	23.12	26.04	31.06
Unsatisfactory public elementary school	-	-	-	-	-	-	-	-	-	-	-	-	-	-	-
So bothered they want to move	-	-	-	-	-	-	-	-	-	-	-	-	-	-	-
Not reported	-	-	-	-	-	-	-	-	-	-	-	-	-	-	-
Not reported or don't know	6.45	5.90	6.96	12.62	1.21	9.68	7.49	6.24	8.84	.93	10.43	7.86	6.79	5.84	6.26
Public elementary school less than 1 mile	29.86	29.63	30.06	28.85	6.39	37.32	33.19	31.92	54.09	2.68	32.86	47.81	26.79	25.59	32.56
Public elementary school 1 mile or more	6.79	6.99	6.61	17.50	3.99	9.84	10.02	6.80	8.41	.60	8.19	8.74	6.01	8.19	7.24
Not reported	1.71	1.44	1.96	2.01	-	-	3.47	2.11	2.09	.44	2.56	2.07	1.85	1.91	1.59
Households without children aged 0-16	65.97	66.95	65.08	54.70	91.18	58.35	58.75	65.71	40.16	96.56	60.59	46.49	70.09	68.12	62.68
Households with children aged 4-16	33.13	35.40	31.07	40.36	9.18	34.61	37.81	37.07	55.45	3.41	33.83	50.88	28.71	28.40	36.89
Attend public school(K-12)	24.93	24.66	25.18	27.08	6.38	32.18	31.33	28.82	45.64	2.21	27.12	44.66	21.39	22.93	27.78
Attend private school (K-12)	5.41	8.26	2.82	10.69	2.80	1.24	2.33	4.83	6.08	.68	3.23	2.74	5.13	2.37	5.91
Attend ungraded school, preschool, etc	.70	.79	.62	.56	-	1.18	1.43	.76	.49	.16	.43	.75	.65	-	.80
Does not attend school	1.10	.82	1.35	2.03	-	-	1.79	.98	1.67	.08	2.19	1.26	.73	3.10	1.19
Not reported	.99	.87	1.09	-	-	-	.93	1.68	1.57	.29	.86	1.47	.81	-	1.21

Table 1-4. **Neighborhood Quality—Occupied Units**—Con.

[Numbers in thousands. ... means not applicable or sample too small. - means zero or rounds to zero.]

Characteristics	Total occupied units	Tenure		Housing unit characteristics				Household characteristics					Selected subareas[1]		
		Owner	Renter	New construction 4 yrs	Mobile homes	Physical problems: Severe	Physical problems: Moderate	Black	Hispanic	Elderly (65+)	Moved in past year	Below poverty level	Area one	Area two	Area three
Public Transportation as a Percent of the Total															
With public transportation	92.90	89.22	96.27	80.25	80.37	95.93	94.64	96.66	95.17	93.06	93.46	94.20	94.13	98.01	91.48
Household uses it at least weekly	21.48	12.65	29.60	12.67	13.67	46.23	37.34	32.72	37.24	19.39	24.31	43.37	27.96	24.91	16.27
Satisfactory public transportation	18.93	10.77	26.42	7.27	12.46	39.07	31.79	26.91	34.79	17.90	21.26	38.49	24.58	23.39	14.24
Unsatisfactory public transportation	2.46	1.83	3.05	4.93	1.21	5.47	5.54	5.56	2.44	1.42	2.81	4.72	3.24	1.52	1.97
Not reported	.09	.06	.12	.47	-	1.69	-	.25	-	.07	.25	.16	.14	-	.06
Household uses it less than weekly	36.07	36.89	35.32	31.74	19.94	29.71	29.58	32.46	31.54	37.01	33.71	30.93	35.98	44.18	35.37
Satisfactory public transportation	31.32	31.71	30.97	28.64	19.94	25.64	24.29	28.81	29.03	33.46	30.17	27.55	31.25	40.49	30.51
Unsatisfactory public transportation	4.56	4.96	4.19	2.56	-	4.07	5.02	3.54	2.45	3.47	3.32	3.37	4.55	3.68	4.65
Not reported	.19	.22	.16	.54	-	-	.27	.12	.06	.07	.22	-	.18	-	.21
Household does not use	34.96	39.24	31.03	35.84	46.76	18.42	27.72	30.83	26.15	36.18	35.07	19.91	29.84	28.92	39.40
Not reported	.38	.44	.32	-	-	1.57	-	.64	.25	.48	.37	-	.35	-	.44
No public transportation	6.80	10.43	3.46	19.75	19.63	4.07	5.36	2.42	4.75	6.78	6.16	5.42	5.69	1.38	8.15
Not reported	.31	.35	.27	-	-	-	-	.92	.08	.16	.38	.37	.18	.61	.38
Neighborhood Shopping as a Percent of the Total															
Satisfactory neighborhood shopping	94.14	94.25	94.03	88.75	88.81	79.39	92.01	89.90	94.09	93.14	93.01	91.44	93.77	94.22	94.40
Less than 1 mile	85.90	83.87	87.78	74.90	76.04	74.26	83.67	83.76	86.28	84.82	86.28	84.76	86.10	90.20	85.35
1 mile or more	7.71	10.11	5.51	12.81	12.77	5.13	7.28	5.56	7.37	7.93	6.08	6.22	7.06	4.02	8.56
Not reported	.52	.27	.75	1.03	-	-	1.06	.58	.44	.39	.66	.46	.61	-	.49
Unsatisfactory neighborhood shopping	5.39	5.30	5.47	11.25	9.94	18.92	7.39	8.93	5.68	6.06	6.37	7.77	5.61	4.98	5.26
Not reported or don't know	.47	.45	.50	-	1.25	1.69	.60	1.17	.23	.81	.61	.79	.62	.80	.33

[1]See back cover for details.
[2]Figures may not add to 100%, because more than one condition may apply to a unit or conditions are not reported.

Table 1-5. **Journey to Work—Occupied Units**

[Numbers in thousands. ... means not applicable or sample too small. - means zero or rounds to zero.]

Characteristics	Total occupied units	Tenure: Owner	Tenure: Renter	Housing unit characteristics: New construction 4 yrs	Housing unit characteristics: Mobile homes	Housing unit characteristics: Physical problems: Severe	Housing unit characteristics: Physical problems: Moderate	Household characteristics: Black	Household characteristics: Hispanic	Household characteristics: Elderly (65+)	Household characteristics: Moved in past year	Household characteristics: Below poverty level	Selected subareas[1]: Area one	Selected subareas[1]: Area two	Selected subareas[1]: Area three
All workers[2]	**3 214.3**	**1 712.9**	**1 501.5**	**116.6**	**18.9**	**34.0**	**141.3**	**298.2**	**793.9**	**148.8**	**686.6**	**165.7**	**1 224.6**	**140.2**	**1 849.5**
Principal Means of Transportation to Work Last Week															
Drives self	2 414.6	1 376.2	1 038.5	98.8	13.9	18.2	82.4	234.2	508.9	106.4	492.6	85.9	866.6	109.8	1 438.2
Carpool	441.0	218.3	222.7	13.7	1.3	6.4	29.3	32.0	158.8	17.8	107.8	34.1	170.6	14.4	256.1
2 person	332.2	175.5	156.7	12.1	.5	4.8	18.4	23.8	104.5	14.6	75.3	20.5	124.2	12.7	195.3
3 person	63.1	23.7	39.5	-	.8	-	5.5	5.7	34.4	2.0	18.8	6.5	22.1	.4	40.6
4+ person	45.7	19.1	26.6	1.6	-	1.6	5.4	2.5	20.0	1.1	13.8	7.1	24.2	1.3	20.2
Mass transportation	168.6	35.8	132.8	2.0	2.0	4.9	16.7	21.9	80.4	8.7	44.1	28.9	99.7	9.9	59.0
Taxicab	1.7	1.2	.5	-	-	-	-	.5	-	-	-	-	1.0	-	.8
Bicycle or motorcycle	36.9	15.2	21.7	.4	-	-	2.5	-	8.3	.8	9.2	-	11.8	1.2	23.8
Walks only	81.6	26.4	55.2	.5	1.8	3.6	7.2	5.3	31.3	3.2	18.8	11.9	36.7	2.2	42.7
Other means	5.8	2.5	3.3	1.2	-	.9	-	.4	.3	.4	1.3	.6	3.1	-	2.7
Works at home	64.1	37.3	26.7	-	-	-	3.1	3.9	5.9	11.5	12.8	4.4	35.1	2.7	26.3
Travel Time from Home to Work															
Less than 15 minutes	891.2	477.0	414.2	23.8	5.1	8.0	36.4	75.0	235.0	39.8	183.8	52.0	319.7	38.2	533.3
15 to 29 minutes	1 162.9	596.3	566.6	34.5	8.1	13.8	54.0	114.8	293.1	53.0	254.5	54.7	468.4	48.9	645.6
30 to 44 minutes	601.3	319.2	282.1	24.1	2.5	7.1	26.9	57.7	155.2	27.7	122.4	27.5	226.7	28.7	346.0
45 to 59 minutes	223.5	136.9	86.5	19.6	1.1	3.4	9.4	26.2	40.0	5.9	40.3	10.1	66.6	12.9	143.9
1 hour to 1 hour and 29 minutes	123.6	66.4	57.2	5.6	1.8	.4	4.1	8.4	27.2	5.8	34.6	9.3	47.8	3.8	72.0
1 hour 30 minutes or more	30.2	20.3	9.9	2.8	-	-	1.6	4.1	9.2	.4	10.2	2.9	6.4	-	23.8
Works at home	64.1	37.3	26.7	-	-	-	3.1	3.9	5.9	11.5	12.8	4.4	35.1	2.7	26.3
No fixed place of work	117.5	59.4	58.1	6.2	.3	1.2	5.8	8.0	28.3	4.7	28.0	4.9	53.9	5.0	58.7
Median	**23**	**23**	**22**	**28**	**22**	**24**	**23**	**23**	**22**	**22**	**23**	**22**	**22**	**23**	**23**
Distance from Home to Work															
Less than 1 mile	165.7	74.8	90.9	2.9	1.9	3.6	8.7	16.0	49.8	7.4	35.2	21.0	59.5	4.7	101.5
1 to 4 miles	652.1	325.7	326.4	14.7	3.4	6.9	34.1	52.5	186.5	32.9	142.1	39.2	255.6	32.9	363.7
5 to 9 miles	747.0	373.4	373.6	18.9	3.2	6.8	30.7	71.6	185.8	33.9	154.6	37.0	305.2	34.5	407.3
10 to 19 miles	865.4	477.7	387.7	34.7	6.0	12.1	33.0	96.7	205.3	39.8	177.1	33.3	330.4	34.2	500.8
20 to 29 miles	368.3	209.7	158.6	18.9	1.9	1.7	19.3	30.0	86.4	11.2	91.4	17.7	123.3	16.7	228.3
30 to 49 miles	195.0	128.3	66.8	14.7	2.3	1.8	5.8	17.0	38.1	4.9	32.8	7.0	52.6	7.7	134.7
50 miles or more	39.1	26.6	12.6	5.6	-	-	.8	2.6	7.9	2.5	12.5	1.2	9.0	1.7	28.4
Works at home	64.1	37.3	26.7	-	-	-	3.1	3.9	5.9	11.5	12.8	4.4	35.1	2.7	26.3
No fixed place of work	117.5	59.4	58.1	6.2	.3	1.2	5.8	8.0	28.3	4.7	28.0	4.9	53.9	5.0	58.7
Median	**10**	**11**	**9**	**15**	**11**	**9**	**9**	**10**	**9**	**9**	**10**	**7**	**9**	**9**	**10**
Departure Time to Work															
12:00 a.m. to 2:59 a.m.	15.5	6.8	8.8	.4	-	-	.6	2.6	7.0	.4	3.3	.9	6.4	.8	8.4
3:00 a.m. to 5:59 a.m.	261.5	146.8	114.7	10.5	1.4	2.5	12.6	22.0	94.5	8.4	55.8	13.7	74.8	5.0	181.6
6:00 a.m. to 6:59 a.m.	583.9	316.8	267.1	20.9	4.3	6.5	32.9	49.8	177.0	19.6	122.6	27.2	176.3	29.0	378.6
7:00 a.m. to 7:29 a.m.	405.5	228.6	176.9	22.0	1.9	3.5	18.0	44.3	106.6	19.0	90.4	23.1	148.0	18.0	239.5
7:30 a.m. to 7:59 a.m.	375.9	191.9	184.0	6.7	3.1	2.6	13.4	28.8	77.7	14.8	73.9	16.2	142.3	17.9	215.7
8:00 a.m. to 8:29 a.m.	320.0	159.4	160.5	15.2	1.5	3.9	11.7	22.9	56.4	14.2	62.7	17.8	145.3	11.1	163.6
8:30 a.m. to 8:59 a.m.	167.7	88.5	79.2	7.3	1.0	1.8	6.4	14.5	21.5	9.5	35.5	8.2	75.4	9.8	82.5
9:00 a.m. to 9:59 a.m.	159.7	95.0	64.8	5.8	.9	1.7	6.0	16.8	31.8	12.2	31.0	7.7	70.3	6.0	83.4
10:00 a.m. to 3:59 p.m.	267.9	139.2	128.7	7.9	.8	4.4	12.9	25.1	75.4	14.5	58.7	10.9	106.4	11.5	150.0
4:00 p.m. to 11:59 p.m.	145.8	72.9	72.9	5.5	2.1	2.3	5.0	20.3	43.2	6.5	39.2	14.2	60.3	3.8	81.7
Not reported	510.9	267.1	243.8	14.5	2.0	4.8	21.8	51.1	102.8	29.5	113.6	25.8	219.0	27.3	264.6
Householders who worked last week[3]	**1 807.6**	**881.0**	**926.7**	**67.0**	**12.0**	**20.6**	**83.9**	**177.6**	**409.2**	**62.7**	**408.0**	**99.2**	**699.2**	**86.5**	**1 022.0**
Principal Means of Transportation to Work Last Week															
Drives self	1 428.3	738.8	689.5	58.1	10.0	12.4	54.2	140.6	293.0	44.3	314.5	57.3	531.3	67.4	829.5
Carpool	198.5	93.9	104.6	5.7	.5	4.4	14.9	17.5	63.2	7.5	48.4	17.8	75.7	8.5	114.3
2 person	149.6	74.4	75.2	5.3	.5	2.8	7.9	12.8	40.3	5.9	35.7	10.7	54.7	6.8	88.1
3 person	24.4	9.0	15.4	-	-	-	2.5	3.0	11.6	.8	7.6	2.6	9.8	.4	14.3
4+ person	24.5	10.5	14.0	.4	-	1.6	4.6	1.7	11.3	.8	5.1	4.5	11.3	1.3	12.0
Mass transportation	79.2	14.2	65.0	1.6	.8	1.8	7.6	13.1	32.0	5.1	19.9	14.9	43.9	6.9	28.4
Taxicab	.9	.4	.5	-	-	-	-	.5	-	-	-	-	.5	-	.4
Bicycle or motorcycle	20.8	5.5	15.3	.4	-	-	1.3	-	3.9	.4	5.3	-	7.3	.8	12.8
Walks only	41.5	10.6	30.9	-	.8	1.5	3.9	2.4	13.6	1.3	10.7	5.4	19.4	1.3	20.8
Other means	4.7	2.1	2.5	1.2	-	.6	-	.4	.3	-	.9	.6	2.4	-	2.3
Works at home	33.7	15.5	18.2	-	-	-	1.9	3.1	3.1	4.0	8.2	3.2	18.6	1.6	13.6
Travel Time from Home to Work															
Less than 15 minutes	456.8	203.9	252.9	14.3	2.5	5.0	17.2	42.3	114.0	14.7	107.7	30.7	174.1	22.9	259.8
15 to 29 minutes	679.5	314.4	365.2	18.5	5.6	9.7	36.4	72.5	154.3	22.7	154.3	32.6	281.6	28.8	369.0
30 to 44 minutes	355.8	183.6	172.2	12.6	1.6	3.3	16.2	34.6	83.5	12.4	74.0	17.2	129.7	19.0	207.1
45 to 59 minutes	130.8	80.7	50.2	12.6	1.1	1.8	5.6	13.4	23.7	3.9	22.1	6.5	36.6	9.1	85.2
1 hour to 1 hour and 29 minutes	70.9	38.3	32.6	4.0	.9	-	3.3	5.1	13.4	3.0	20.9	4.5	29.1	1.7	40.1
1 hour 30 minutes or more	19.5	13.6	5.8	2.4	-	-	.8	2.1	4.1	.4	6.8	2.1	2.9	-	16.6
Works at home	33.7	15.5	18.2	-	-	-	1.9	3.1	3.1	4.0	8.2	3.2	18.6	1.6	13.6
No fixed place of work	60.6	31.0	29.6	2.4	.3	.8	2.5	4.6	13.1	1.7	14.2	2.5	26.6	3.3	30.7
Median	**23**	**25**	**22**	**29**	**23**	**22**	**24**	**23**	**23**	**24**	**23**	**22**	**23**	**24**	**24**
Distance from Home to Work															
Less than 1 mile	81.7	34.0	47.7	1.2	1.3	2.2	4.5	6.1	22.1	3.9	18.1	12.5	32.0	3.4	48.3
1 to 4 miles	334.1	138.1	196.1	7.5	1.9	4.1	18.4	31.1	92.0	13.3	79.4	21.9	139.8	20.6	173.7
5 to 9 miles	416.8	181.8	235.0	14.0	1.6	3.4	16.7	44.2	87.8	11.4	90.0	20.6	172.8	19.6	224.4
10 to 19 miles	503.7	260.6	243.1	17.4	3.9	7.9	20.7	58.8	109.3	19.6	108.2	20.6	195.0	19.8	289.0
20 to 29 miles	231.0	124.3	106.7	11.0	1.9	.9	14.0	19.4	53.4	4.7	61.2	12.4	76.6	12.2	142.3
30 to 49 miles	117.4	76.1	41.3	8.6	1.3	1.3	4.5	8.6	23.2	2.6	19.9	4.3	31.5	5.2	80.7
50 miles or more	28.5	19.5	8.9	4.8	-	-	.8	1.8	5.2	1.7	8.9	1.2	6.3	.8	21.4
Works at home	33.7	15.5	18.2	-	-	-	1.9	3.1	3.1	4.0	8.2	3.2	18.6	1.6	13.6
No fixed place of work	60.6	31.0	29.6	2.4	.3	.8	2.5	4.6	13.1	1.7	14.2	2.5	26.6	3.3	30.7
Median	**10**	**12**	**9**	**16**	**13**	**10**	**10**	**11**	**10**	**10**	**10**	**8**	**9**	**9**	**12**

Table 1-5. **Journey to Work—Occupied Units**—Con.

[Numbers in thousands. ... means not applicable or sample too small. - means zero or rounds to zero.]

Characteristics	Total occupied units	Tenure		Housing unit characteristics				Household characteristics					Selected subareas[1]		
		Owner	Renter	New construction 4 yrs	Mobile homes	Physical problems: Severe	Physical problems: Moderate	Black	Hispanic	Elderly (65+)	Moved in past year	Below poverty level	Area one	Area two	Area three
Departure Time to Work															
12:00 a.m. to 2:59 a.m.	11.0	3.8	7.1	.4	–	-	.6	2.3	5.8	.4	2.9	.9	3.9	.4	6.7
3:00 a.m. to 5:59 a.m.	188.1	104.2	83.9	8.9	1.2	2.1	9.1	17.4	64.9	3.8	38.6	9.1	53.0	4.6	130.5
6:00 a.m. to 6:59 a.m.	364.9	195.7	169.2	12.1	3.5	4.6	19.0	33.6	99.4	5.9	80.5	17.6	111.2	20.2	233.5
7:00 a.m. to 7:29 a.m.	229.7	125.6	104.0	12.7	.5	1.8	8.3	25.1	49.7	7.0	52.3	10.1	76.4	9.7	143.5
7:30 a.m. to 7:59 a.m.	213.7	98.9	114.8	3.4	1.0	1.8	8.3	15.4	39.1	6.1	40.9	10.8	85.6	11.7	116.5
8:00 a.m. to 8:29 a.m.	175.6	76.2	99.4	7.7	.8	1.7	6.6	14.4	28.3	7.7	38.5	10.8	80.5	7.0	88.1
8:30 a.m. to 8:59 a.m.	97.8	45.4	52.4	4.2	.7	-	4.4	9.0	10.1	5.2	21.0	5.2	46.9	5.9	45.0
9:00 a.m. to 9:59 a.m.	84.5	41.5	43.0	4.9	.7	1.7	3.4	7.4	16.8	7.4	20.0	4.7	42.5	3.4	38.7
10:00 a.m. to 3:59 p.m.	122.4	49.5	72.9	2.8	.8	2.7	6.9	11.6	36.5	6.3	30.6	4.4	48.4	7.1	67.0
4:00 p.m. to 11:59 p.m.	60.8	20.9	39.8	3.4	1.4	1.5	2.9	11.3	13.1	.8	22.0	8.5	28.8	2.5	29.5
Not reported	259.2	119.2	140.0	6.6	1.6	2.7	14.4	30.2	45.5	12.0	60.8	17.0	122.0	14.0	123.2

[1]See back cover for details.
[2]Limited to those persons 14 years and older who reported having a job the week prior to interview within the United States.
[3]Limited to householders who reported having a job the week prior to interview within the United States.

Table 1-6. **Mobility—Occupied Units**

[Numbers in thousands. ... means not applicable or sample too small. - means zero or rounds to zero.]

Characteristics	Total occupied units	Tenure		Housing unit characteristics				Household characteristics					Selected subareas[1]		
		Owner	Renter	New construction 4 yrs	Mobile homes	Physical problems: Severe	Physical problems: Moderate	Black	Hispanic	Elderly (65+)	Moved in past year	Below poverty level	Area one	Area two	Area three
All persons aged 18 and over	**5 653.4**	**3 022.7**	**2 630.8**	**161.0**	**50.9**	**58.5**	**283.2**	**613.9**	**1 396.7**	**846.3**	**1 059.2**	**608.3**	**2 224.0**	**262.0**	**3 167.4**
Location of Previous Residence															
At birth:															
Same state	304.5	162.8	141.6	5.3	2.0	3.1	14.7	41.5	63.0	39.5	50.4	30.0	148.3	9.0	147.2
Different state	3 712.7	2 186.5	1 526.3	120.7	41.4	29.2	160.1	544.8	518.0	635.1	622.0	308.1	1 323.4	184.8	2 204.6
Different Nation	1 636.2	673.4	962.8	35.0	7.4	26.2	108.4	27.6	815.7	171.7	386.8	270.2	752.3	68.3	815.6
Not reported	-	-	-	-	-	-	-	-	-	-	-	-	-	-	-
At age 16:															
Same state	2 050.7	1 190.5	860.2	53.4	13.5	23.2	105.2	287.5	513.0	248.1	294.7	224.2	718.9	122.2	1 209.6
Different state	2 351.9	1 320.9	1 031.0	76.3	30.8	18.8	99.2	283.8	342.0	466.3	456.0	181.0	882.1	100.5	1 369.3
Different Nation	1 022.1	403.2	618.9	25.2	4.8	13.5	68.6	15.3	488.1	99.0	261.4	182.2	502.7	33.1	486.2
Not reported	228.8	108.2	120.6	6.1	1.7	3.1	10.2	27.3	53.6	33.0	47.1	20.9	120.4	6.2	102.2
Preferred Residence in 5 years															
Same house/apartment	2 451.1	1 672.6	778.4	53.8	29.4	14.8	95.7	232.8	636.8	614.1	298.3	257.6	935.9	106.3	1 408.8
Someplace else	2 899.6	1 184.4	1 715.2	102.3	20.2	41.0	173.7	338.0	689.0	198.3	712.9	322.3	1 136.6	148.3	1 614.7
Another home in the area	838.3	277.5	560.9	31.3	6.5	11.9	49.7	68.7	246.1	44.6	241.3	107.8	292.0	41.1	505.2
Outside the area	2 048.7	901.1	1 147.6	71.0	13.6	26.9	124.0	268.9	440.1	152.4	470.2	212.9	835.9	107.3	1 105.6
Not reported	12.6	5.8	6.7	-	-	2.1	-	.4	2.8	1.2	1.3	1.6	8.7	-	3.9
Not reported	302.7	165.6	137.1	4.9	1.3	2.7	13.8	43.1	70.8	33.9	48.0	28.4	151.5	7.4	143.9
Likelihood of Living in Same Unit in 5 Years															
Prefers living in same house/apartment	2 451.1	1 672.6	778.4	53.8	29.4	14.8	95.7	232.8	636.8	614.1	298.3	257.6	935.9	106.3	1 408.8
Very likely	1 560.7	1 196.6	364.1	36.5	20.6	5.8	49.9	140.6	364.6	432.3	147.1	146.2	545.3	75.4	940.0
Likely	614.5	334.1	280.3	11.5	6.8	5.0	29.0	59.7	200.7	124.5	97.7	76.5	269.0	21.0	324.6
Not very likely	107.6	53.7	53.8	5.8	.8	2.3	6.6	9.3	28.5	14.8	21.9	14.1	45.2	4.0	58.4
No chance at all	28.2	11.3	17.0	-	-	1.0	1.2	4.3	5.1	2.5	5.7	2.9	10.1	1.3	16.9
Don't know	114.9	60.1	54.8	-	.8	.8	5.4	17.9	27.0	36.8	23.2	15.7	52.2	4.7	58.0
Not reported	25.2	16.8	8.4	-	.5	-	3.5	1.1	10.9	3.2	2.8	2.1	14.2	-	11.0
Preferred Location in 5 Years															
Prefers Living Outside Area	2 048.7	901.1	1 147.6	71.0	13.6	26.9	124.0	268.9	440.1	152.4	470.2	212.9	835.9	107.3	1 105.6
Type of area:															
Large city	353.1	112.1	240.9	13.0	1.1	10.0	30.8	65.9	100.3	14.3	112.6	57.9	197.7	19.5	135.9
Suburb near large city	507.4	226.6	280.8	22.5	3.5	4.7	23.7	87.6	91.1	42.6	112.4	34.2	232.7	21.4	253.3
Medium-sized city or its suburbs	383.5	157.7	225.8	13.8	1.7	2.3	25.0	48.5	93.6	24.5	87.4	42.5	124.6	21.4	237.5
Small city	325.5	157.3	168.1	10.6	2.7	1.7	21.1	26.4	74.0	34.1	51.8	36.4	119.7	18.4	187.3
Town or village	124.9	66.3	58.6	2.1	1.7	2.1	4.2	7.3	24.7	13.0	25.5	9.1	45.8	8.5	70.6
Open country but not farm	237.1	128.3	108.8	6.5	2.3	4.3	12.7	16.8	34.6	11.4	52.4	21.9	73.6	14.4	149.1
Farm	40.9	15.7	25.2	1.7	-	.8	3.7	2.9	8.3	3.2	13.5	2.5	17.7	2.1	21.1
Other	35.9	19.9	16.0	-	.4	.4	.8	7.1	2.9	6.1	4.6	4.2	8.1	.8	27.0
Not reported	40.4	17.1	23.4	.8	.4	.6	2.0	6.4	10.5	3.3	10.1	4.1	16.0	.7	23.7
Location of area:															
Same state	61.5	24.0	37.4	1.3	.9	1.3	1.7	9.5	7.9	6.7	12.2	5.1	25.9	3.2	32.4
Different state	1 916.1	856.1	1 060.0	69.7	12.3	24.8	118.1	252.6	412.1	140.6	431.6	198.2	780.4	102.9	1 032.8
Different Nation	71.2	21.0	50.2	-	.4	.8	4.2	6.8	20.0	5.2	26.3	9.6	29.6	1.2	40.4
Not reported	-	-	-	-	-	-	-	-	-	-	-	-	-	-	-
All householders aged 18 and over	**2 857.1**	**1 368.7**	**1 488.3**	**82.4**	**33.1**	**32.7**	**146.9**	**341.0**	**612.4**	**504.9**	**569.5**	**342.1**	**1 165.1**	**146.9**	**1 545.1**
Location of Previous Residence															
At birth:															
Same state	100.3	44.4	56.0	1.2	1.1	1.5	5.4	16.2	13.1	17.0	16.1	7.7	47.1	4.0	49.2
Different state	1 993.6	1 035.9	957.7	65.0	28.1	19.2	93.1	308.6	233.2	383.7	370.6	196.6	755.3	109.3	1 128.9
Different Nation	763.1	288.4	474.7	16.2	3.9	12.0	48.4	16.2	366.1	104.2	182.8	137.7	362.6	33.6	366.9
Not reported	-	-	-	-	-	-	-	-	-	-	-	-	-	-	-
At age 16:															
Same state	868.5	421.2	447.3	25.8	9.0	10.1	46.8	130.3	183.1	127.0	158.5	110.6	320.6	62.6	485.3
Different state	1 407.7	726.8	680.8	44.1	20.4	14.4	63.8	188.7	179.0	303.1	273.9	126.5	552.3	65.6	789.8
Different Nation	502.4	185.4	317.0	11.7	2.9	6.7	32.6	8.9	237.9	59.3	125.4	98.3	250.8	16.3	235.3
Not reported	78.5	35.3	43.2	.8	.8	1.5	3.6	13.1	12.3	15.6	11.7	6.7	41.4	2.3	34.8
Preferred Residence in 5 years															
Same house/apartment	1 317.2	848.3	468.9	27.5	19.2	7.7	50.3	142.0	303.7	387.4	163.3	154.3	523.0	60.0	734.2
Someplace else	1 460.6	484.2	976.4	54.1	13.4	23.9	93.0	184.2	296.9	104.0	394.4	180.1	601.1	84.1	775.3
Another home in the area	407.2	96.8	310.4	15.1	4.0	5.1	25.9	38.6	101.8	23.4	128.7	55.7	143.9	24.0	239.3
Outside the area	1 049.7	386.6	663.1	39.1	9.4	18.4	67.0	145.3	195.0	79.9	265.3	123.7	454.4	60.1	535.2
Not reported	3.6	.8	2.8	-	-	.4	-	.4	-	.8	.4	.7	2.8	-	.8
Not reported	79.4	36.3	43.0	.8	.4	1.1	3.6	14.8	11.8	13.5	11.8	7.6	41.0	2.8	35.6
Likelihood of Living in Same Unit in 5 Years															
Prefers living in same house/apartment	1 317.2	848.3	468.9	27.5	19.2	7.7	50.3	142.0	303.7	387.4	163.3	154.3	523.0	60.0	734.2
Very likely	856.8	629.1	227.7	18.0	13.3	3.2	26.8	90.4	181.0	274.4	83.1	91.0	311.7	42.6	502.6
Likely	325.3	162.5	162.7	6.5	4.6	2.2	13.3	33.4	90.1	76.1	47.9	41.9	147.8	11.7	165.8
Not very likely	48.4	19.6	28.8	2.9	.8	1.3	4.2	5.1	12.6	9.8	12.5	8.5	21.9	1.3	25.2
No chance at all	13.3	3.2	10.1	-	-	.5	.8	2.1	2.5	1.2	4.8	2.0	5.8	.4	7.1
Don't know	63.3	28.4	34.9	-	-	.4	3.7	10.3	13.7	24.4	13.4	9.6	30.2	4.0	29.1
Not reported	10.1	5.5	4.6	-	.5	-	1.5	.7	3.8	1.6	1.6	1.3	5.6	-	4.5

Table 1-6. **Mobility—Occupied Units**—Con.

[Numbers in thousands. ... means not applicable or sample too small. - means zero or rounds to zero.]

Characteristics	Total occupied units	Tenure		Housing unit characteristics				Household characteristics					Selected subareas[1]		
		Owner	Renter	New construction 4 yrs	Mobile homes	Physical problems: Severe	Physical problems: Moderate	Black	Hispanic	Elderly (65+)	Moved in past year	Below poverty level	Area one	Area two	Area three
Preferred Location in 5 Years															
Prefers Living Outside Area	1 049.7	386.6	663.1	39.1	9.4	18.4	67.0	145.3	195.0	79.9	265.3	123.7	454.4	60.1	535.2
Type of area:															
Large city	166.0	37.1	128.8	6.1	.6	6.9	18.7	28.8	42.7	6.3	63.6	34.4	104.4	10.2	51.3
Suburb near large city	262.9	90.5	172.4	12.0	2.0	3.1	12.2	48.9	40.0	22.5	66.9	18.2	127.9	11.5	123.5
Medium-sized city or its suburbs	197.1	64.8	132.2	9.4	1.0	1.3	11.9	30.6	43.3	11.6	50.9	24.5	68.3	12.4	116.4
Small city	168.2	71.5	96.7	6.4	2.1	1.7	11.6	15.0	31.9	20.1	26.7	20.1	63.5	10.6	94.1
Town or village	67.2	37.0	30.2	.8	1.3	.9	2.1	3.8	10.9	5.6	13.0	4.2	24.7	3.0	39.6
Open country but not farm	129.9	61.6	68.3	4.0	2.0	3.2	6.6	10.9	16.5	7.3	31.9	14.7	42.9	10.4	76.6
Farm	21.4	7.4	14.1	-	-	.8	2.3	1.3	5.2	1.4	6.0	1.6	9.4	1.7	10.4
Other	19.6	10.8	8.8	-	.4	-	.8	2.0	.8	3.0	2.4	2.6	5.6	-	14.0
Not reported	17.4	5.8	11.6	.4	-	.6	.8	4.0	3.7	2.0	4.0	3.4	7.7	.4	9.4
Location of area:															
Same state	28.9	11.1	17.8	.8	.5	.9	.4	5.4	2.1	3.3	5.5	2.6	11.1	1.1	16.7
Different state	985.3	365.5	619.8	38.2	8.5	17.1	64.1	135.6	185.6	74.9	247.0	116.0	429.2	58.5	497.6
Different Nation	35.5	10.0	25.5	-	.4	.4	2.5	4.3	7.3	1.6	12.9	5.1	14.1	.4	21.0
Not reported	-	-	-	-	-	-	-	-	-	-	-	-	-	-	-

[1]See back cover for details.

Table 2-4. **Neighborhood Quality—Owner Occupied Units**

[Numbers in thousands. ... means not applicable or sample too small. - means zero or rounds to zero.]

Characteristics	Total occupied units	Housing unit characteristics: New construction 4 yrs	Housing unit characteristics: Mobile homes	Housing unit characteristics: Physical problems: Severe	Housing unit characteristics: Physical problems: Moderate	Household characteristics: Black	Household characteristics: Hispanic	Household characteristics: Elderly (65+)	Household characteristics: Moved in past year	Household characteristics: Below poverty level	Selected subreas[1]: Area one	Selected subreas[1]: Area two	Selected subreas[1]: Area three
Total	**1 369.1**	**45.1**	**28.8**	**7.0**	**34.6**	**134.1**	**227.2**	**302.0**	**109.1**	**73.4**	**462.5**	**63.1**	**843.5**
Condition Present as a Percent of Total[2]													
Street noise or traffic	33.00	35.85	26.76	35.41	45.97	39.36	35.25	32.70	28.86	35.50	35.06	38.43	31.46
Streets needing repair	9.84	12.71	14.68	18.38	18.74	13.96	12.99	10.05	9.00	8.31	14.92	4.66	7.45
Neighborhood crime	28.27	30.22	28.18	59.81	42.02	38.88	23.71	28.10	14.07	36.92	38.89	27.46	22.52
Littered streets or lots	14.36	19.75	13.13	30.78	24.68	19.96	18.55	14.05	15.43	22.45	17.85	13.59	12.50
Rundown buildings	11.99	13.51	15.84	5.91	22.61	12.83	16.76	11.01	15.35	12.07	12.76	12.26	11.56
Non-residential activities	18.95	19.27	31.23	39.13	28.25	14.26	21.57	19.67	22.36	20.45	18.96	24.21	18.54
Odors, smoke, or gas	9.52	9.95	12.75	29.76	15.47	9.23	9.94	9.33	6.64	12.17	8.24	7.48	10.37
Any condition(s)	61.56	68.95	63.65	88.19	75.80	65.69	62.75	58.12	57.52	63.08	66.84	65.53	58.37
Two or more conditions	33.31	43.94	42.63	64.54	53.67	39.65	34.37	34.54	32.66	39.79	38.54	34.73	30.33
No conditions present	38.27	31.05	36.35	11.81	24.20	33.17	37.25	41.75	42.48	36.92	32.90	34.47	41.49
Not reported	.17	-	-	-	-	1.15	-	.14	-	-	.27	-	.13
Condition Bothersome as a Percent of Total[2]													
Street noise or traffic	19.84	24.39	13.48	30.25	30.74	23.57	21.40	16.43	14.67	23.91	21.87	22.24	18.55
Streets needing repair	6.72	9.00	11.55	18.38	13.01	9.94	9.10	6.97	4.10	5.04	11.11	2.77	4.61
Neighborhood crime	21.40	25.46	9.99	59.81	31.70	31.32	18.88	19.82	9.40	26.11	31.93	17.96	15.89
Littered streets or lots	11.03	10.63	11.74	30.78	18.82	16.30	15.12	10.39	12.01	16.68	13.82	8.18	9.71
Rundown buildings	8.62	12.65	10.39	5.91	12.31	8.82	11.83	6.77	11.89	7.71	9.13	8.24	8.36
Non-residential activities	4.70	6.41	3.05	21.11	4.73	4.45	5.05	4.50	2.95	5.01	6.11	3.27	4.04
Odors, smoke, or gas	7.35	6.34	9.80	22.85	11.75	5.46	8.74	5.94	4.00	8.26	6.62	5.56	7.89
Unsatisfactory police protection	11.57	17.73	13.12	26.60	24.12	14.16	14.60	9.43	9.25	14.33	18.99	2.55	8.18
Unsatisfactory hospitals or clinics	4.53	3.75	3.63	11.06	11.93	10.12	4.28	3.12	4.90	6.57	4.59	1.96	4.68
Unsatisfactory neighborhood shopping	5.30	8.93	11.43	12.21	9.04	10.00	4.20	5.95	8.07	8.79	5.06	3.20	5.59
Unsatisfactory public elementary school	4.78	2.72	1.77	5.55	9.15	6.38	6.43	.30	4.17	7.64	6.08	5.87	3.98
Unsatisfactory public transportation	6.84	4.73	1.39	5.50	10.65	8.14	4.17	5.04	3.04	7.47	6.82	4.74	7.01
Any condition(s) bothersome	54.95	64.43	44.38	82.57	73.48	62.75	53.03	48.57	45.47	60.49	62.70	51.08	51.00
Two or more conditions	28.40	29.17	20.96	77.07	49.29	37.74	29.87	24.09	20.93	33.97	38.08	21.47	23.61
Conditions so Objectionable Household Wants to Move as a Percent of Total[2]													
Street noise or traffic	6.46	7.16	5.33	18.13	10.84	6.92	8.29	5.19	2.55	7.71	6.65	7.60	6.28
Streets needing repair	1.31	-	5.39	-	4.89	2.47	2.37	1.20	.76	1.10	2.31	1.38	.76
Neighborhood crime	6.49	2.76	4.51	18.51	8.66	11.43	8.06	5.89	2.95	9.25	9.52	3.95	5.02
Littered streets or lots	3.90	3.61	7.23	12.82	8.16	6.69	6.67	2.62	2.90	3.89	5.16	2.55	3.31
Rundown buildings	3.49	5.63	5.47	-	5.77	4.65	4.95	2.22	3.60	3.47	4.31	1.93	3.15
Non-residential activities	2.11	2.69	1.71	-	2.50	2.65	2.89	2.02	1.06	1.06	2.94	2.05	1.65
Odors, smoke, or gas	3.13	-	6.80	-	6.88	2.18	4.47	1.82	1.82	3.46	2.82	1.84	3.39
Unsatisfactory police protection	2.28	.99	1.35	-	9.70	4.19	3.41	1.31	2.79	5.34	3.73	-	1.66
Unsatisfactory hospitals or clinics	.33	-	-	-	1.56	.90	.54	-	.76	.52	.56	-	.23
Unsatisfactory public elementary school	2.14	1.73	-	5.55	7.95	3.32	3.13	-	1.13	5.54	2.16	5.87	1.86
Any condition(s) objectionable	16.06	14.65	15.65	25.41	27.93	19.50	19.88	11.16	9.79	18.11	18.27	16.56	14.81
Two or more conditions	7.90	8.20	9.86	18.51	15.77	11.21	11.48	5.54	5.94	11.00	10.31	7.31	6.63
Incomplete Reporting as a Percent of Total[2]													
Street noise or traffic	.23	-	-	-	-	1.15	-	.14	-	-	.27	-	.23
Streets needing repair	.23	-	-	-	-	1.45	-	.26	-	-	.35	-	.18
Neighborhood crime	.41	-	1.35	-	-	1.43	.19	.80	.75	1.01	.53	.68	.32
Littered streets or lots	.23	-	-	-	1.24	1.15	-	.28	-	-	.36	-	.18
Rundown buildings	.39	-	-	-	-	1.15	.40	.54	-	.48	.45	-	.39
Non-residential activities	.27	-	-	-	-	1.15	-	.30	-	-	.56	-	.13
Odors, smoke, or gas	.17	-	-	-	-	1.15	-	.14	-	-	.27	-	.13
Unsatisfactory police protection (includes don't know)	8.69	7.17	11.02	9.54	10.19	9.73	6.93	9.10	17.79	9.18	12.99	8.58	6.34
Unsatisfactory hospitals or clinics (includes don't know)	6.01	10.76	6.74	7.01	9.46	10.85	4.34	5.48	13.24	7.60	6.89	3.77	5.70
Public Elementary School as a Percent of Total													
Households with any children aged 0-16	33.05	53.21	5.56	17.22	34.41	29.02	57.16	3.89	46.02	34.69	25.25	26.72	37.70
Satisfactory public elementary school	27.15	40.15	4.16	17.22	30.80	23.95	49.14	2.63	36.58	28.25	18.40	24.00	32.08
Unsatisfactory public elementary school	-	-	-	-	-	-	-	-	-	-	-	-	-
So bothered they want to move	-	-	-	-	-	-	-	-	-	-	-	-	-
Not reported	-	-	-	-	-	-	-	-	-	-	-	-	-
Not reported or don't know	5.90	13.05	1.39	-	3.62	5.08	8.02	1.25	9.44	6.45	6.85	2.72	5.63
Public elementary school less than 1 mile	29.63	35.29	2.76	23.09	27.61	27.34	53.57	2.87	39.22	34.65	24.44	25.53	32.72
Public elementary school 1 mile or more	6.99	20.72	4.60	-	15.65	6.07	8.36	.73	10.40	5.44	5.86	5.48	7.71
Not reported	1.44	-	-	-	1.22	2.42	2.10	.59	.74	2.88	1.41	1.94	1.42
Households without children aged 0-16	66.95	46.79	94.44	82.78	65.59	70.98	42.84	96.11	53.98	65.31	74.75	73.28	62.30
Households with children aged 4-16	35.40	50.64	5.97	16.84	42.07	36.41	58.76	3.97	42.00	40.04	28.74	30.22	39.34
Attend public school(K-12)	24.66	31.83	4.16	16.84	35.83	26.58	45.49	2.41	32.29	34.77	17.34	23.35	28.68
Attend private school (K-12)	8.26	14.96	1.81	-	4.99	7.32	10.83	.84	6.93	4.17	9.24	4.96	7.98
Attend ungraded school, preschool, etc	.79	1.02	-	-	1.25	.65	.55	.27	.37	-	.56	-	.97
Does not attend school	.82	2.83	-	-	-	.33	.73	.13	2.40	.57	.55	1.91	.89
Not reported	.87	-	-	-	-	1.53	1.17	.33	-	.53	1.06	-	.83

Table 2-4. **Neighborhood Quality—Owner Occupied Units**—Con.

[Numbers in thousands. ... means not applicable or sample too small. - means zero or rounds to zero.]

Characteristics	Total occupied units	Housing unit characteristics				Household characteristics					Selected subreas[1]		
		New construction 4 yrs	Mobile homes	Physical problems									
				Severe	Moderate	Black	Hispanic	Elderly (65+)	Moved in past year	Below poverty level	Area one	Area two	Area three
Public Transportation as a Percent of the Total													
With public transportation	89.22	70.92	80.10	80.89	92.32	95.94	93.39	90.01	85.76	91.13	90.04	96.80	88.21
Household uses it at least weekly	12.65	4.47	10.83	27.73	18.03	23.17	23.13	11.76	11.77	27.77	14.54	15.25	11.42
Satisfactory public transportation	10.77	1.72	9.44	27.73	11.96	19.08	21.39	10.21	10.59	25.91	12.67	14.47	9.45
Unsatisfactory public transportation	1.83	2.75	1.39	-	6.06	3.79	1.74	1.43	.81	1.87	1.79	.78	1.92
Not reported	.06	-	-	-	-	.30	-	.12	.37	-	.08	-	.05
Household uses it less than weekly	36.89	24.96	20.03	33.45	31.78	34.11	34.30	37.81	33.04	35.80	39.44	48.69	34.60
Satisfactory public transportation	31.71	21.98	20.03	27.95	27.20	29.77	31.70	34.21	31.17	30.20	34.21	44.73	29.36
Unsatisfactory public transportation	4.96	1.98	-	5.50	4.58	4.35	2.43	3.48	1.88	5.60	5.03	3.96	5.00
Not reported	.22	.99	-	-	-	-	.17	.12	-	-	.20	-	.24
Household does not use	39.24	41.49	49.24	19.70	42.51	37.68	35.47	39.91	40.21	27.56	35.51	32.85	41.76
Not reported	.44	-	-	-	-	.97	.49	.53	.74	-	.54	-	.42
No public transportation	10.43	29.08	19.90	19.11	7.68	2.92	6.40	9.86	13.85	8.87	9.52	3.20	11.46
Not reported	.35	-	-	-	-	1.15	.21	.14	.39	-	.45	-	.33
Neighborhood Shopping as a Percent of the Total													
Satisfactory neighborhood shopping	94.25	91.07	87.13	87.79	89.57	88.20	95.37	93.35	91.58	90.54	94.11	96.15	94.18
Less than 1 mile	83.87	69.21	73.81	83.93	76.86	84.58	88.38	83.30	80.80	82.14	84.00	90.93	83.27
1 mile or more	10.11	20.84	13.32	3.85	11.58	3.62	6.99	9.93	10.36	7.88	9.75	5.22	10.67
Not reported	.27	1.03	-	-	1.14	-	-	.12	.42	.53	.36	-	.24
Unsatisfactory neighborhood shopping	5.30	8.93	11.43	12.21	9.04	10.00	4.20	5.95	8.07	8.79	5.06	3.20	5.59
Not reported or don't know	.45	-	1.44	-	1.39	1.80	.43	.69	.35	.67	.82	.65	.23

[1]See back cover for details.
[2]Figures may not add to 100%, because more than one condition may apply to a unit or conditions are not reported.

Table 2-5. Journey to Work—Owner Occupied Units

[Numbers in thousands. ... means not applicable or sample too small. - means zero or rounds to zero.]

Characteristics	Total occupied units	Housing unit characteristics: New construction 4 yrs	Housing unit characteristics: Mobile homes	Housing unit characteristics: Physical problems: Severe	Housing unit characteristics: Physical problems: Moderate	Household characteristics: Black	Household characteristics: Hispanic	Household characteristics: Elderly (65+)	Household characteristics: Moved in past year	Household characteristics: Below poverty level	Selected subareas[1]: Area one	Selected subareas[1]: Area two	Selected subareas[1]: Area three
All workers[2]	**1 712.9**	**75.8**	**14.8**	**7.2**	**40.5**	**145.4**	**340.9**	**114.5**	**169.4**	**35.7**	**541.1**	**63.5**	**1 108.2**
Principal Means of Transportation to Work Last Week													
Drives self	1 376.2	65.3	12.7	5.0	25.8	121.8	256.6	83.5	136.9	23.6	424.1	55.1	897.0
Carpool	218.3	10.5	.5	2.2	9.0	16.3	60.0	14.4	23.5	5.8	72.3	4.4	141.6
2 person	175.5	8.9	.5	2.2	7.0	12.5	46.2	12.5	18.9	4.5	60.8	3.6	111.1
3 person	23.7	-	-	-	.5	3.0	10.9	1.6	1.4	1.3	5.5	.4	17.7
4+ person	19.1	1.6	-	-	1.5	.8	2.8	.4	3.1	-	6.0	.4	12.8
Mass transportation	35.8	-	.8	-	1.3	4.3	10.1	4.4	2.2	3.4	14.4	.4	21.0
Taxicab	1.2	-	-	-	-	-	-	-	-	-	.4	-	.8
Bicycle or motorcycle	15.2	-	-	-	.4	-	3.2	.4	1.6	-	3.3	.4	11.5
Walks only	26.4	-	.8	-	1.3	1.6	8.5	2.8	2.1	1.6	7.9	.9	17.6
Other means	2.5	-	-	-	-	-	-	.4	-	-	.4	-	2.1
Works at home	37.3	-	-	-	2.7	1.3	2.4	8.6	3.0	1.2	18.5	2.3	16.6
Travel Time from Home to Work													
Less than 15 minutes	477.0	14.4	3.7	1.3	11.7	32.6	110.5	32.6	40.4	12.8	143.6	18.2	315.2
15 to 29 minutes	596.3	21.8	5.7	1.2	12.1	53.0	126.9	39.9	61.2	12.8	205.5	22.8	368.0
30 to 44 minutes	319.2	14.3	2.1	3.4	6.3	31.2	58.1	21.2	30.8	4.2	95.8	11.2	212.2
45 to 59 minutes	136.9	16.0	1.1	.9	4.6	18.2	19.0	3.6	15.2	1.4	33.6	6.4	96.9
1 hour to 1 hour and 29 minutes	66.4	4.0	1.8	-	1.6	2.2	9.5	4.1	8.2	.8	15.8	.9	49.7
1 hour 30 minutes or more	20.3	2.8	-	-	.4	2.7	2.3	.4	5.5	1.2	2.9	-	17.4
Works at home	37.3	-	-	-	2.7	1.3	2.4	8.6	3.0	1.2	18.5	2.3	16.6
No fixed place of work	59.4	2.5	.3	.4	1.2	4.1	12.1	4.1	5.0	1.3	25.4	1.7	32.3
Median	**23**	**30**	**24**	...	**23**	**25**	**21**	**21**	**24**	**19**	**22**	**22**	**23**
Distance from Home to Work													
Less than 1 mile	74.8	-	.9	-	2.2	8.1	18.8	5.3	4.2	4.0	18.0	.4	56.4
1 to 4 miles	325.7	10.3	3.0	.4	10.0	17.3	74.9	26.1	33.5	8.2	107.3	14.3	204.2
5 to 9 miles	373.4	7.5	2.4	1.2	6.3	32.6	79.2	23.8	31.0	10.0	134.6	18.4	220.4
10 to 19 miles	477.7	24.6	4.0	4.4	9.1	53.6	92.1	31.6	44.0	4.9	146.9	16.2	314.6
20 to 29 miles	209.7	14.0	1.9	-	7.0	13.5	36.0	9.0	30.8	3.1	57.3	8.3	144.1
30 to 49 miles	128.3	11.8	2.3	.9	1.2	13.2	21.9	4.1	13.1	2.1	29.1	1.6	97.6
50 miles or more	26.6	5.2	-	-	.8	1.7	3.5	1.9	4.8	.8	4.1	.4	22.1
Works at home	37.3	-	-	-	2.7	1.3	2.4	8.6	3.0	1.2	18.5	2.3	16.6
No fixed place of work	59.4	2.5	.3	.4	1.2	4.1	12.1	4.1	5.0	1.3	25.4	1.7	32.3
Median	**11**	**16**	**12**	...	**10**	**12**	**9**	**9**	**13**	**7**	**10**	**9**	**12**
Departure Time to Work													
12:00 a.m. to 2:59 a.m.	6.8	-	-	-	-	-	2.7	-	.8	-	2.5	-	4.3
3:00 a.m. to 5:59 a.m.	146.8	8.6	1.0	-	2.9	9.6	44.5	6.5	17.6	3.0	34.0	2.0	110.8
6:00 a.m. to 6:59 a.m.	316.8	13.7	3.5	1.3	6.3	26.4	73.6	16.5	30.1	6.6	70.5	11.6	234.7
7:00 a.m. to 7:29 a.m.	228.6	14.7	.5	-	5.2	23.1	45.6	14.9	26.4	4.1	71.5	10.1	147.1
7:30 a.m. to 7:59 a.m.	191.9	2.5	3.1	-	3.2	14.7	30.7	9.4	21.2	2.8	56.3	8.6	127.0
8:00 a.m. to 8:29 a.m.	159.4	10.8	.8	2.2	3.2	10.1	24.7	8.8	14.0	2.2	63.8	4.9	90.7
8:30 a.m. to 8:59 a.m.	88.5	6.2	1.0	.5	1.6	7.8	6.8	7.5	10.0	1.6	30.1	4.2	54.2
9:00 a.m. to 9:59 a.m.	95.0	4.5	.9	.8	3.5	10.0	13.7	9.9	8.8	2.4	33.5	2.6	58.8
10:00 a.m. to 3:59 p.m.	139.2	5.0	.8	.4	3.4	12.4	38.8	13.3	11.7	2.1	50.3	3.2	85.7
4:00 p.m. to 11:59 p.m.	72.9	2.8	1.7	.5	2.9	10.6	18.6	5.2	7.2	2.1	25.4	2.1	45.4
Not reported	267.1	7.0	1.6	1.5	8.3	20.7	41.1	22.3	21.5	9.0	103.2	14.2	149.6
Householders who worked last week[3]	**881.0**	**42.2**	**10.9**	**4.0**	**20.9**	**76.7**	**160.1**	**43.4**	**94.1**	**19.2**	**277.9**	**36.5**	**566.6**
Principal Means of Transportation to Work Last Week													
Drives self	738.8	37.0	9.6	2.9	15.5	65.4	133.4	31.5	80.4	13.9	231.1	31.6	476.1
Carpool	93.9	5.3	.5	1.1	3.8	8.0	19.9	5.4	10.6	2.5	29.1	2.9	62.0
2 person	74.4	4.9	.5	1.1	2.1	6.4	14.5	4.6	8.3	2.5	24.5	2.1	47.8
3 person	9.0	-	-	-	.5	1.3	3.3	.4	1.4	-	1.7	.4	6.9
4+ person	10.5	.4	-	-	1.2	.4	2.1	.4	.8	-	2.9	.4	7.2
Mass transportation	14.2	-	.4	-	-	1.9	2.5	2.4	.4	1.1	5.1	.4	8.6
Taxicab	.4	-	-	-	-	-	-	-	-	-	-	-	.4
Bicycle or motorcycle	5.5	-	-	-	-	-	.5	-	.7	-	1.3	-	4.2
Walks only	10.6	-	.4	-	-	.4	3.0	1.3	.8	.9	3.6	.4	6.6
Other means	2.1	-	-	-	-	-	-	-	-	-	.4	-	1.7
Works at home	15.5	-	-	-	1.5	.9	.9	2.8	1.3	.9	7.4	1.2	7.0
Travel Time from Home to Work													
Less than 15 minutes	203.9	8.3	2.2	.4	3.9	14.7	43.5	11.2	21.7	7.8	63.4	9.5	130.9
15 to 29 minutes	314.4	12.3	4.8	.8	6.6	29.7	60.5	16.1	34.0	6.2	108.6	12.2	193.6
30 to 44 minutes	183.6	5.7	1.6	1.5	3.9	17.1	31.3	7.2	16.7	1.9	55.2	7.9	120.5
45 to 59 minutes	80.7	10.6	1.1	.9	2.5	8.9	12.6	2.0	8.2	.9	18.1	4.4	58.1
1 hour to 1 hour and 29 minutes	38.3	2.4	.9	-	1.2	.9	4.3	2.0	5.9	.4	9.8	.9	27.6
1 hour 30 minutes or more	13.6	2.4	-	-	.4	1.2	.8	.4	3.6	.8	2.0	-	11.6
Works at home	15.5	-	-	-	1.5	.9	.9	2.8	1.3	.9	7.4	1.2	7.0
No fixed place of work	31.0	.4	.3	.4	.8	3.3	6.1	1.7	2.9	.4	13.3	.4	17.2
Median	**25**	**30**	**24**	...	**27**	**25**	**23**	**22**	**25**	**17**	**24**	**24**	**25**
Distance from Home to Work													
Less than 1 mile	34.0	-	.9	-	.4	2.4	7.6	2.5	2.2	2.8	9.2	.4	24.5
1 to 4 miles	138.1	4.2	1.9	-	4.2	8.7	29.5	9.7	16.4	4.5	48.0	7.5	82.6
5 to 9 miles	181.8	7.0	1.2	.8	2.4	17.0	32.1	6.5	16.2	4.7	65.0	8.5	108.3
10 to 19 miles	260.6	12.7	3.5	1.9	5.2	29.8	45.1	14.0	26.0	2.0	80.4	11.0	169.2
20 to 29 miles	124.3	6.6	1.9	-	4.5	7.2	22.2	3.4	17.4	1.9	34.0	6.7	83.6
30 to 49 miles	76.1	6.9	1.3	.9	1.2	6.1	14.3	1.7	7.8	1.3	17.3	.4	58.4
50 miles or more	19.5	4.4	-	-	.8	1.3	2.3	1.1	4.0	.8	3.3	.4	15.8
Works at home	15.5	-	-	-	1.5	.9	.9	2.8	1.3	.9	7.4	1.2	7.0
No fixed place of work	31.0	.4	.3	.4	.8	3.3	6.1	1.7	2.9	.4	13.3	.4	17.2
Median	**12**	**16**	**14**	...	**15**	**13**	**12**	**11**	**14**	**7**	**11**	**11**	**13**

Table 2-5. **Journey to Work—Owner Occupied Units**—Con.

[Numbers in thousands. ... means not applicable or sample too small. - means zero or rounds to zero.]

Characteristics	Total occupied units	Housing unit characteristics				Household characteristics					Selected subareas[1]		
		New construction 4 yrs	Mobile homes	Physical problems									
				Severe	Moderate	Black	Hispanic	Elderly (65+)	Moved in past year	Below poverty level	Area one	Area two	Area three
Departure Time to Work													
12:00 a.m. to 2:59 a.m.	3.8	-	-	-	-	-	2.3	-	.8	-	.8	-	3.0
3:00 a.m. to 5:59 a.m.	104.2	7.4	.8	-	2.4	7.8	30.1	2.3	12.9	1.3	22.9	2.0	79.3
6:00 a.m. to 6:59 a.m.	195.7	7.3	3.5	.8	3.5	19.0	36.7	4.6	19.8	3.4	43.7	8.0	144.0
7:00 a.m. to 7:29 a.m.	125.6	6.9	.5	-	1.5	11.3	23.8	4.7	14.2	1.9	35.7	5.6	84.3
7:30 a.m. to 7:59 a.m.	98.9	.9	1.0	-	1.3	8.1	13.7	4.0	8.3	1.3	31.4	5.0	62.5
8:00 a.m. to 8:29 a.m.	76.2	6.2	.4	1.1	1.2	4.5	11.2	3.8	9.2	.9	32.2	3.2	40.8
8:30 a.m. to 8:59 a.m.	45.4	3.8	.7	-	.8	3.7	2.4	3.6	5.2	1.1	17.3	2.2	26.0
9:00 a.m. to 9:59 a.m.	41.5	4.1	.7	.8	2.0	3.6	5.2	5.4	5.4	1.6	16.9	1.3	23.4
10:00 a.m. to 3:59 p.m.	49.5	1.6	.8	-	1.7	3.2	15.7	5.9	4.6	1.7	17.1	1.5	30.9
4:00 p.m. to 11:59 p.m.	20.9	1.2	1.0	.5	1.3	4.2	2.7	.4	3.4	.9	9.0	1.2	10.8
Not reported	119.2	2.9	1.6	.8	5.1	11.3	16.3	8.6	10.3	5.2	51.1	6.6	61.5

[1]See back cover for details.
[2]Limited to those persons 14 years and older who reported having a job the week prior to interview within the United States.
[3]Limited to householders who reported having a job the week prior to interview within the United States.

Table 2-6. **Mobility—Owner Occupied Units**

[Numbers in thousands. ... means not applicable or sample too small. - means zero or rounds to zero.]

Characteristics	Total occupied units	Housing unit characteristics: New construction 4 yrs	Housing unit characteristics: Mobile homes	Housing unit characteristics: Physical problems: Severe	Housing unit characteristics: Physical problems: Moderate	Household characteristics: Black	Household characteristics: Hispanic	Household characteristics: Elderly (65+)	Household characteristics: Moved in past year	Household characteristics: Below poverty level	Selected subareas[1]: Area one	Selected subareas[1]: Area two	Selected subareas[1]: Area three
All persons aged 18 and over	**3 022.7**	**95.9**	**43.2**	**13.6**	**74.8**	**295.6**	**584.9**	**560.1**	**228.1**	**143.3**	**996.1**	**120.8**	**1 905.8**
Location of Previous Residence													
At birth:													
Same state	162.8	4.5	2.0	2.7	5.8	23.4	26.4	26.3	8.9	9.5	70.1	2.8	90.0
Different state	2 186.5	70.2	36.9	7.7	50.1	262.6	279.0	446.7	141.5	95.2	694.2	90.4	1 401.8
Different Nation	673.4	21.2	4.3	3.1	19.0	9.5	279.5	87.2	77.7	38.6	231.9	27.6	414.0
Not reported	-	-	-	-	-	-	-	-	-	-	-	-	-
At age 16:													
Same state	1 190.5	28.8	12.3	6.0	29.1	151.4	249.1	180.1	70.7	61.8	372.4	60.6	757.4
Different state	1 320.9	44.6	26.7	4.2	27.8	125.7	166.5	307.9	102.4	52.0	431.3	45.8	843.7
Different Nation	403.2	17.1	2.5	.7	13.6	4.8	150.5	51.0	46.3	25.1	141.3	12.7	249.2
Not reported	108.2	5.3	1.7	2.7	4.3	13.7	18.8	21.2	8.6	4.4	51.1	1.7	55.4
Preferred Residence in 5 years													
Same house/apartment	1 672.6	39.1	24.6	4.9	39.5	155.4	338.0	430.8	116.7	86.0	553.4	78.2	1 041.1
Someplace else	1 184.4	52.7	17.3	6.0	29.6	115.7	214.5	106.4	103.5	49.1	368.6	40.0	775.8
Another home in the area	277.5	18.8	5.4	-	6.3	20.3	53.9	19.0	33.2	7.3	81.3	9.4	186.8
Outside the area	901.1	33.9	12.0	5.5	23.3	95.4	159.3	87.0	69.8	41.4	283.2	30.7	587.3
Not reported	5.8	-	-	.5	-	-	1.3	.4	.5	.4	4.2	-	1.7
Not reported	165.6	4.1	1.3	2.7	5.8	24.4	32.4	22.9	7.9	8.3	74.1	2.6	88.9
Likelihood of Living in Same Unit in 5 Years													
Prefers living in same house/apartment	1 672.6	39.1	24.6	4.9	39.5	155.4	338.0	430.8	116.7	86.0	553.4	78.2	1 041.1
Very likely	1 196.6	31.3	17.5	3.7	21.5	110.2	228.4	325.3	79.7	65.7	375.4	63.2	757.9
Likely	334.1	6.9	5.8	1.2	12.0	28.8	83.9	75.3	27.4	12.2	124.7	10.4	199.0
Not very likely	53.7	.9	.8	-	1.6	2.0	11.6	7.8	2.4	3.5	19.2	1.3	33.3
No chance at all	11.3	-	-	-	-	.8	2.0	.9	-	-	2.7	-	8.5
Don't know	60.1	-	-	-	1.7	12.5	7.5	19.2	7.2	4.1	23.9	3.3	33.0
Not reported	16.8	-	.5	-	2.7	1.1	4.6	2.4	-	.5	7.4	-	9.4
Preferred Location in 5 Years													
Prefers Living Outside Area	901.1	33.9	12.0	5.5	23.3	95.4	159.3	87.0	69.8	41.4	283.2	30.7	587.3
Type of area:													
Large city	112.1	4.9	.7	.4	3.0	23.1	22.1	6.1	15.1	6.1	49.4	5.5	57.3
Suburb near large city	226.6	9.3	3.5	.8	5.8	31.2	36.5	22.5	17.8	7.0	86.2	8.3	132.2
Medium-sized city or its suburbs	157.7	7.7	1.7	-	4.2	14.5	34.9	14.0	7.8	8.3	37.9	5.4	114.5
Small city	157.3	5.8	1.9	.5	3.7	10.0	29.1	20.3	7.6	9.3	49.2	3.9	104.2
Town or village	66.3	-	1.7	2.1	1.2	3.0	8.0	9.8	2.1	1.3	20.1	.7	45.5
Open country but not farm	128.3	4.9	1.8	1.7	4.3	6.6	18.6	8.1	14.1	6.2	30.4	4.8	93.1
Farm	15.7	1.2	-	-	1.0	.4	3.8	1.2	2.9	.8	3.9	1.3	10.5
Other	19.9	-	.4	-	-	5.1	1.6	2.8	.5	2.4	2.9	.4	16.6
Not reported	17.1	-	.4	-	-	1.5	4.6	2.1	2.1	-	3.3	.4	13.4
Location of area:													
Same state	24.0	.9	.9	.5	.9	1.6	3.4	5.0	1.6	.4	6.7	1.1	16.2
Different state	856.1	32.9	10.7	4.6	21.6	92.6	152.1	79.9	66.6	38.4	270.4	29.1	556.5
Different Nation	21.0	-	.4	.4	.8	1.2	3.8	2.2	1.6	2.6	6.1	.4	14.5
Not reported	-	-	-	-	-	-	-	-	-	-	-	-	-
All householders aged 18 and over	**1 368.7**	**45.1**	**28.8**	**7.0**	**34.6**	**134.1**	**227.2**	**302.0**	**109.1**	**73.4**	**462.1**	**63.1**	**843.5**
Location of Previous Residence													
At birth:													
Same state	44.4	.8	1.1	1.1	2.3	5.1	5.1	8.8	3.1	1.6	18.9	1.2	24.4
Different state	1 035.9	35.3	24.6	3.9	25.4	124.6	106.2	246.5	73.2	52.0	343.0	48.0	644.9
Different Nation	288.4	8.9	3.1	2.0	6.9	4.5	115.9	46.7	32.8	19.8	100.2	13.9	174.3
Not reported	-	-	-	-	-	-	-	-	-	-	-	-	-
At age 16:													
Same state	421.2	13.2	8.6	2.3	11.0	51.1	74.8	82.5	33.8	26.5	134.3	28.7	258.2
Different state	726.8	24.6	17.3	2.8	16.2	75.7	77.3	183.1	53.0	32.6	244.5	27.2	455.1
Different Nation	185.4	6.9	2.1	.7	5.5	1.7	70.9	27.6	20.4	13.2	65.0	6.7	113.7
Not reported	35.3	.4	.8	1.1	1.9	5.6	4.2	8.9	2.0	1.2	18.3	.4	16.6
Preferred Residence in 5 years													
Same house/apartment	848.3	17.8	16.7	2.4	21.3	84.8	153.5	247.9	60.3	49.6	289.5	42.4	516.3
Someplace else	484.2	26.9	11.6	3.4	11.4	44.6	68.2	46.5	47.2	22.2	154.7	19.8	309.7
Another home in the area	96.8	9.3	3.7	-	2.0	8.0	13.0	6.2	14.3	2.3	27.5	4.8	64.5
Outside the area	388.6	17.6	8.0	3.4	9.3	36.6	55.2	40.2	32.8	19.9	126.4	15.0	245.2
Not reported	.8	-	-	-	-	-	-	-	-	-	.8	-	-
Not reported	36.3	.4	.4	1.1	1.9	4.7	5.5	7.6	1.6	1.5	17.9	.9	17.6
Likelihood of Living in Same Unit in 5 Years													
Prefers living in same house/apartment	848.3	17.8	16.7	2.4	21.3	84.8	153.5	247.9	60.3	49.6	289.5	42.4	516.3
Very likely	629.1	14.0	11.8	2.4	12.8	66.0	111.3	189.1	42.1	38.2	208.4	33.8	386.9
Likely	162.5	3.2	3.7	-	5.5	10.7	34.4	42.2	13.1	7.1	59.0	5.7	97.9
Not very likely	19.6	.5	.8	-	1.1	.9	3.4	4.9	1.6	2.2	7.8	.4	11.3
No chance at all	3.2	-	-	-	-	.4	.8	-	-	-	.8	-	2.4
Don't know	28.4	-	-	-	.8	6.1	2.9	11.0	3.4	1.6	11.3	2.5	14.5
Not reported	5.5	-	.5	-	1.1	.7	.9	.7	-	.5	2.2	-	3.2

Table 2-6. **Mobility—Owner Occupied Units**—Con.

[Numbers in thousands. ... means not applicable or sample too small. - means zero or rounds to zero.]

Characteristics	Total occupied units	Housing unit characteristics				Household characteristics					Selected subareas[1]		
		New construction 4 yrs	Mobile homes	Physical problems									
				Severe	Moderate	Black	Hispanic	Elderly (65+)	Moved in past year	Below poverty level	Area one	Area two	Area three
Preferred Location in 5 Years													
Prefers Living Outside Area	386.6	17.6	8.0	3.4	9.3	36.6	55.2	40.2	32.8	19.9	126.4	15.0	245.2
Type of area:													
Large city	37.1	2.5	.4	.4	1.2	4.3	6.6	2.1	7.6	2.8	19.9	2.6	14.6
Suburb near large city	90.5	4.4	2.0	.4	2.1	12.2	11.4	9.6	7.9	2.4	34.7	3.6	52.2
Medium-sized city or its suburbs	64.8	4.5	1.0	-	1.6	6.2	10.9	6.2	3.2	3.2	19.6	2.9	42.4
Small city	71.5	3.7	1.3	.5	1.1	5.1	10.1	10.6	3.2	4.4	21.5	1.9	48.1
Town or village	37.0	-	1.3	.9	.4	2.1	4.0	4.0	1.3	.9	11.5	.4	25.0
Open country but not farm	61.6	2.4	1.6	1.3	2.4	4.5	8.0	4.6	7.9	4.5	15.2	2.4	44.1
Farm	7.4	-	-	-	.5	-	2.1	.4	.8	.4	1.5	.9	4.9
Other	10.8	-	.4	-	-	1.2	.8	1.6	.5	1.3	1.7	-	9.1
Not reported	5.8	-	-	-	-	1.1	1.2	1.1	.4	-	.8	.4	4.7
Location of area:													
Same state	11.1	.5	.5	.5	-	1.2	1.7	2.0	.8	-	2.1	.7	8.3
Different state	365.5	17.1	7.1	2.9	8.9	34.6	51.8	37.5	30.8	18.3	121.5	14.2	229.7
Different Nation	10.0	-	.4	-	.4	.8	1.6	.8	1.2	1.7	2.8	-	7.2
Not reported	-	-	-	-	-	-	-	-	-	-	-	-	-

[1]See back cover for details.

Table 3-4. Neighborhood Quality—Renter Occupied Units

[Numbers in thousands. ... means not applicable or sample too small. - means zero or rounds to zero.]

Characteristics	Total occupied units	Housing unit characteristics: New construction 4 yrs	Housing unit characteristics: Mobile homes	Housing unit characteristics: Physical problems: Severe	Housing unit characteristics: Physical problems: Moderate	Household characteristics: Black	Household characteristics: Hispanic	Household characteristics: Elderly (65+)	Household characteristics: Moved in past year	Household characteristics: Below poverty level	Selected subareas[1]: Area one	Selected subareas[1]: Area two	Selected subareas[1]: Area three
Total	**1 489.1**	**37.3**	**4.3**	**25.7**	**112.7**	**206.9**	**386.0**	**202.9**	**460.8**	**269.5**	**703.4**	**83.8**	**702.0**
Condition Present as a Percent of Total[2]													
Street noise or traffic	46.51	53.70	24.16	60.27	53.31	47.48	40.34	42.86	45.81	45.52	47.87	49.83	44.76
Streets needing repair	12.04	17.03	27.11	29.18	20.09	13.20	14.30	10.20	12.22	13.49	15.98	8.24	8.55
Neighborhood crime	36.05	43.84	24.16	51.89	49.01	44.75	30.45	37.92	30.24	38.40	43.11	43.37	28.10
Littered streets or lots	21.16	20.82	15.18	47.95	34.31	24.81	23.00	16.09	20.17	28.58	26.05	26.50	15.63
Rundown buildings	17.26	21.43	27.51	51.54	31.12	19.54	20.26	8.54	17.64	22.44	17.52	23.59	16.25
Non-residential activities	34.03	32.63	63.67	37.11	42.36	25.60	35.02	34.82	34.46	34.44	30.93	43.02	36.07
Odors, smoke, or gas	10.49	12.53	11.93	31.71	15.88	11.58	10.60	10.19	9.00	12.02	9.89	19.91	9.97
Any condition(s)	74.52	78.55	81.71	85.25	82.01	76.35	71.30	71.61	74.03	75.83	76.74	82.54	71.35
Two or more conditions	48.28	54.64	63.12	75.24	67.23	48.94	46.27	44.67	45.86	53.01	51.62	55.12	44.12
No conditions present	25.23	21.45	18.29	14.75	17.99	22.73	28.59	27.83	25.61	23.62	22.98	17.03	28.46
Not reported	.25	-	-	-	-	.92	.10	.56	.36	.56	.29	.43	.19
Condition Bothersome as a Percent of Total[2]													
Street noise or traffic	26.68	27.43	24.16	38.10	32.39	26.68	21.24	21.87	24.28	24.24	28.60	30.59	24.29
Streets needing repair	7.96	9.47	17.80	19.48	14.46	8.81	9.33	4.60	8.18	7.83	10.58	5.41	5.65
Neighborhood crime	28.73	37.34	24.16	44.27	37.08	35.82	24.64	26.88	24.16	29.01	34.63	34.72	22.11
Littered streets or lots	16.45	15.64	15.18	37.29	27.30	20.41	17.40	11.66	15.53	20.36	19.99	19.48	12.54
Rundown buildings	11.54	12.98	9.80	44.63	22.48	15.71	12.03	6.24	10.47	14.69	11.91	18.46	10.34
Non-residential activities	7.40	5.60	30.48	13.89	10.18	7.14	7.50	6.34	6.02	6.71	7.06	9.17	7.52
Odors, smoke, or gas	7.97	12.53	11.93	28.19	14.03	9.57	7.38	7.03	7.23	8.22	7.95	15.27	7.13
Unsatisfactory police protection	13.52	13.34	9.31	33.85	22.63	17.39	16.70	8.73	11.36	18.00	19.30	7.66	8.44
Unsatisfactory hospitals or clinics	6.11	3.10	9.31	20.54	9.18	8.74	8.21	3.40	6.87	9.31	6.97	1.91	5.74
Unsatisfactory neighborhood shopping	5.47	14.06	-	20.73	6.89	8.24	6.56	6.21	5.97	7.50	5.97	6.33	4.86
Unsatisfactory public elementary school	3.58	3.26	-	5.12	3.92	5.99	3.42	.25	4.01	4.11	3.50	2.01	3.84
Unsatisfactory public transportation	7.27	10.81	-	10.62	10.53	9.72	5.43	4.88	6.94	8.26	8.44	5.55	6.30
Any condition(s) bothersome	60.79	67.58	63.21	85.08	70.18	63.01	57.42	51.49	59.26	61.79	64.57	65.91	56.40
Two or more conditions	35.08	41.28	54.16	61.91	48.34	40.53	33.98	28.15	31.04	40.27	40.37	38.35	29.39
Conditions so Objectionable Household Wants to Move as a Percent of Total[2]													
Street noise or traffic	12.66	16.41	5.39	25.99	20.11	14.30	11.00	7.01	11.48	13.92	14.75	13.83	10.44
Streets needing repair	3.13	2.09	-	11.48	8.77	4.97	3.78	1.09	3.21	3.43	4.09	3.41	2.13
Neighborhood crime	16.21	20.61	24.16	31.12	25.39	23.07	15.15	9.20	13.83	20.08	20.46	19.98	11.51
Littered streets or lots	9.39	11.07	15.18	26.12	18.08	13.87	9.94	4.47	8.78	11.57	12.03	12.31	6.40
Rundown buildings	7.66	6.50	9.80	33.82	16.15	11.91	8.33	3.27	6.51	10.34	8.61	11.17	6.28
Non-residential activities	4.01	5.60	9.80	8.48	6.55	3.65	3.87	2.63	3.21	4.15	3.91	6.77	3.79
Odors, smoke, or gas	4.87	6.93	-	22.37	7.74	6.65	4.47	3.54	5.16	4.82	5.41	11.03	3.58
Unsatisfactory police protection	5.17	5.61	-	14.63	13.86	7.05	6.12	3.03	5.33	6.64	7.69	2.05	3.02
Unsatisfactory hospitals or clinics	1.57	1.03	-	10.62	2.43	3.10	2.00	.96	2.10	2.70	1.99	.45	1.29
Unsatisfactory public elementary school	2.19	-	-	5.12	3.15	4.51	2.03	.25	2.58	2.74	2.27	1.53	2.18
Any condition(s) objectionable	28.52	28.14	24.16	54.16	44.21	34.05	28.47	17.08	27.18	33.84	31.98	37.43	23.98
Two or more conditions	16.41	18.61	15.18	36.69	28.57	23.30	15.60	9.14	15.18	20.93	20.58	18.94	11.93
Incomplete Reporting as a Percent of Total[2]													
Street noise or traffic	.38	-	-	-	-	.92	.10	.56	.67	.56	.45	.91	.26
Streets needing repair	.48	-	-	1.57	.75	1.13	.20	1.23	.45	.93	.60	.43	.37
Neighborhood crime	.72	-	-	-	1.11	1.32	.72	.77	1.32	1.47	.93	.90	.48
Littered streets or lots	.36	-	-	-	-	1.11	.20	.56	.45	.56	.34	.43	.38
Rundown buildings	.68	-	-	-	.73	1.11	.97	1.23	.96	1.50	.76	.94	.56
Non-residential activities	.78	1.05	-	-	.37	1.54	.57	1.25	1.37	1.23	.96	.43	.63
Odors, smoke, or gas	.34	-	-	-	-	1.15	.32	.79	.56	.71	.34	.43	.32
Unsatisfactory police protection (includes don't know)	15.15	26.98	18.59	4.71	11.16	14.40	13.48	16.92	20.52	14.94	17.41	17.69	12.58
Unsatisfactory hospitals or clinics (includes don't know)	12.03	9.78	-	9.07	12.28	15.59	11.05	9.71	17.17	11.91	12.75	9.35	11.63
Public Elementary School as a Percent of Total													
Households with any children aged 0-16	34.92	35.69	30.22	48.23	43.23	37.68	61.37	2.78	37.84	58.45	32.89	35.61	36.87
Satisfactory public elementary school	27.96	23.59	30.22	35.95	34.62	30.70	52.06	2.33	27.18	50.22	26.14	27.51	29.84
Unsatisfactory public elementary school	-	-	-	-	-	-	-	-	-	-	-	-	-
So bothered they want to move	-	-	-	-	-	-	-	-	-	-	-	-	-
Not reported	-	-	-	-	-	-	-	-	-	-	-	-	-
Not reported or don't know	6.96	12.09	-	12.28	8.61	6.98	9.31	.45	10.66	8.23	6.75	8.11	7.03
Public elementary school less than 1 mile	30.06	21.02	30.22	41.15	34.80	34.88	54.39	2.39	31.36	51.26	28.29	25.63	32.38
Public elementary school 1 mile or more	6.61	13.58	-	12.48	8.39	7.28	8.44	.41	7.67	9.61	6.10	10.14	6.68
Not reported	1.96	4.45	-	-	4.12	1.91	2.08	.23	2.99	1.86	2.13	1.89	1.80
Households without children aged 0-16	65.08	64.31	69.78	51.77	56.77	62.32	38.63	97.22	62.16	41.55	67.11	64.39	63.13
Households with children aged 4-16	31.07	27.87	30.22	39.39	36.57	37.50	53.55	2.59	31.90	53.73	28.68	27.08	33.95
Attend public school(K-12)	25.18	21.31	20.91	36.32	30.02	30.26	45.72	1.91	25.90	47.25	23.98	22.62	26.70
Attend private school (K-12)	2.82	5.50	9.31	1.58	1.56	3.22	3.37	.44	2.36	2.37	2.49	.49	3.44
Attend ungraded school, preschool, etc	.62	-	-	1.50	1.48	.84	.45	-	.45	.95	.72	-	.59
Does not attend school	1.35	1.07	-	-	2.31	1.40	2.21	-	2.14	1.45	.84	3.97	1.55
Not reported	1.09	-	-	-	1.20	1.79	1.80	.23	1.06	1.71	.65	-	1.67

Table 3-4. **Neighborhood Quality—Renter Occupied Units**—Con.

[Numbers in thousands. ... means not applicable or sample too small. - means zero or rounds to zero.]

Characteristics	Total occupied units	Housing unit characteristics: New construction 4 yrs	Housing unit characteristics: Mobile homes	Housing unit characteristics: Physical problems: Severe	Housing unit characteristics: Physical problems: Moderate	Household characteristics: Black	Household characteristics: Hispanic	Household characteristics: Elderly (65+)	Household characteristics: Moved in past year	Household characteristics: Below poverty level	Selected subareas[1]: Area one	Selected subareas[1]: Area two	Selected subareas[1]: Area three
Public Transportation as a Percent of the Total													
With public transportation	96.27	91.52	82.20	100.00	95.35	97.12	96.22	97.61	95.28	95.04	96.83	98.92	95.40
Household uses it at least weekly	29.60	22.58	32.64	51.23	43.27	38.92	45.54	30.75	27.28	47.61	36.79	32.19	22.08
Satisfactory public transportation	26.42	13.98	32.64	42.14	37.89	32.00	42.68	29.34	23.78	41.92	32.40	30.11	19.99
Unsatisfactory public transportation	3.05	7.56	-	6.95	5.38	6.71	2.86	1.41	3.28	5.49	4.20	2.08	2.02
Not reported	.12	1.05	-	2.15	-	.22	-	-	.22	.21	.18	-	.08
Household uses it less than weekly	35.32	39.93	19.34	28.69	28.91	31.38	29.92	35.81	33.86	29.60	33.71	40.77	36.29
Satisfactory public transportation	30.97	36.67	19.34	25.02	23.39	28.18	27.45	32.35	29.94	26.83	29.30	37.30	31.89
Unsatisfactory public transportation	4.19	3.26	-	3.68	5.15	3.01	2.46	3.46	3.66	2.77	4.24	3.47	4.23
Not reported	.16	-	-	-	.36	.19	-	-	.27	-	.17	-	.18
Household does not use	31.03	29.02	30.22	18.08	23.18	26.40	20.66	30.65	33.86	17.83	26.11	25.96	36.57
Not reported	.32	-	-	1.99	-	.42	.11	.40	.28	-	.23	-	.45
No public transportation	3.46	8.48	17.80	-	4.65	2.10	3.78	2.20	4.34	4.48	3.17	-	4.16
Not reported	.27	-	-	-	-	.78	-	.19	.38	.47	-	1.08	.44
Neighborhood Shopping as a Percent of the Total													
Satisfactory neighborhood shopping	94.03	85.94	100.00	77.12	92.76	91.00	93.33	92.82	93.35	91.68	93.55	92.76	94.67
Less than 1 mile	87.78	81.78	90.95	71.64	85.76	83.23	86.22	87.08	87.58	85.48	87.47	89.64	87.86
1 mile or more	5.51	3.12	9.05	5.48	5.96	6.83	6.41	4.95	5.06	5.77	5.29	3.12	6.02
Not reported	.75	1.05	-	-	1.04	.95	.70	.79	.72	.44	.79	-	.79
Unsatisfactory neighborhood shopping	5.47	14.06	-	20.73	6.89	8.24	6.56	6.21	5.97	7.50	5.97	6.33	4.86
Not reported or don't know	.50	-	-	2.15	.36	.75	.12	.97	.67	.82	.49	.91	.46

[1]See back cover for details.
[2]Figures may not add to 100%, because more than one condition may apply to a unit or conditions are not reported.

Table 3-5. Journey to Work—Renter Occupied Units

[Numbers in thousands. ... means not applicable or sample too small. - means zero or rounds to zero.]

Characteristics	Total occupied units	Housing unit characteristics: New construction 4 yrs	Housing unit characteristics: Mobile homes	Housing unit characteristics: Physical problems: Severe	Housing unit characteristics: Physical problems: Moderate	Household characteristics: Black	Household characteristics: Hispanic	Household characteristics: Elderly (65+)	Household characteristics: Moved in past year	Household characteristics: Below poverty level	Selected subareas[1]: Area one	Selected subareas[1]: Area two	Selected subareas[1]: Area three
All workers[2]	**1 501.5**	**40.8**	**4.1**	**26.9**	**100.8**	**152.8**	**453.1**	**34.3**	**517.2**	**130.1**	**683.5**	**76.7**	**741.3**
Principal Means of Transportation to Work Last Week													
Drives self	1 038.5	33.5	1.2	13.3	56.6	112.4	252.3	22.9	355.8	62.3	442.6	54.8	541.1
Carpool	222.7	3.2	.8	4.2	20.3	15.6	98.8	3.4	84.3	28.3	98.3	9.9	114.5
2 person	156.7	3.2	-	2.5	11.4	11.2	58.3	2.2	56.3	16.0	63.4	9.1	84.2
3 person	39.5	-	.8	-	5.0	2.6	23.4	.4	17.3	5.1	16.6	-	22.9
4+ person	26.6	-	-	1.6	3.9	1.7	17.2	.8	10.6	7.1	18.3	.8	7.4
Mass transportation	132.8	2.0	1.2	4.9	15.3	17.5	70.3	4.3	41.8	25.4	85.3	9.5	38.0
Taxicab	.5	-	-	-	-	.5	-	-	-	-	.5	-	-
Bicycle or motorcycle	21.7	.4	-	-	2.2	-	5.1	.4	7.5	-	8.6	.8	12.4
Walks only	55.2	.5	1.0	3.6	6.0	3.6	22.8	.4	16.7	10.3	28.8	1.3	25.0
Other means	3.3	1.2	-	.9	-	.4	.3	-	1.3	.6	2.8	-	.6
Works at home	26.7	-	-	-	.4	2.6	3.4	2.9	9.8	3.1	16.7	.4	9.7
Travel Time from Home to Work													
Less than 15 minutes	414.2	9.4	1.4	6.7	24.7	42.5	124.5	7.1	143.4	39.1	176.0	20.1	218.1
15 to 29 minutes	566.6	12.8	2.4	12.6	41.9	61.8	166.2	13.1	193.2	41.8	262.9	26.1	277.6
30 to 44 minutes	282.1	9.8	.4	3.7	20.7	26.5	97.1	6.6	91.6	23.3	130.9	17.4	133.7
45 to 59 minutes	86.5	3.6	-	2.6	4.8	7.9	21.0	2.3	25.1	8.7	33.0	6.5	47.1
1 hour to 1 hour and 29 minutes	57.2	1.6	-	.4	2.5	6.2	17.6	1.7	26.4	8.5	32.0	2.9	22.2
1 hour 30 minutes or more	9.9	-	-	-	1.3	1.4	6.9	-	4.6	1.7	3.4	-	6.4
Works at home	26.7	-	-	-	.4	2.6	3.4	2.9	9.8	3.1	16.7	.4	9.7
No fixed place of work	58.1	3.7	-	.8	4.6	3.9	16.3	.5	22.9	3.7	28.5	3.3	26.3
Median	**22**	**25**	...	**22**	**23**	**22**	**23**	**24**	**22**	**23**	**23**	**24**	**22**
Distance from Home to Work													
Less than 1 mile	90.9	2.9	1.0	3.6	6.5	7.8	31.1	2.1	31.0	17.0	41.5	4.3	45.1
1 to 4 miles	326.4	4.5	.4	6.5	24.1	35.3	111.6	6.9	108.7	31.0	148.4	18.6	159.5
5 to 9 miles	373.6	11.4	.8	5.6	24.4	39.0	106.7	10.1	123.6	27.0	170.5	16.2	186.9
10 to 19 miles	387.7	10.0	2.0	7.7	23.9	43.1	113.2	8.2	133.1	28.4	183.5	18.0	186.2
20 to 29 miles	158.6	5.0	-	1.7	12.3	16.5	50.3	2.2	60.6	14.6	66.0	8.5	84.1
30 to 49 miles	66.8	2.9	-	.9	4.7	3.8	16.2	.9	19.8	4.8	23.6	6.1	37.1
50 miles or more	12.6	.4	-	-	-	.9	4.4	.5	7.7	.4	4.9	1.3	6.3
Works at home	26.7	-	-	-	.4	2.6	3.4	2.9	9.8	3.1	16.7	.4	9.7
No fixed place of work	58.1	3.7	-	.8	4.6	3.9	16.3	.5	22.9	3.7	28.5	3.3	26.3
Median	**9**	**10**	...	**8**	**9**	**9**	**8**	**8**	**9**	**8**	**9**	**9**	**9**
Departure Time to Work													
12:00 a.m. to 2:59 a.m.	8.8	.4	-	-	.6	2.6	4.4	.4	2.5	.9	3.9	.8	4.1
3:00 a.m. to 5:59 a.m.	114.7	1.9	.4	2.5	9.7	12.5	50.0	1.8	38.2	10.7	40.8	3.0	70.9
6:00 a.m. to 6:59 a.m.	267.1	7.2	.8	5.2	26.6	23.4	103.4	3.1	92.5	20.6	105.9	17.4	143.9
7:00 a.m. to 7:29 a.m.	176.9	7.4	1.4	3.5	12.9	21.2	61.0	4.1	64.0	19.0	76.6	7.9	92.4
7:30 a.m. to 7:59 a.m.	184.0	4.2	-	2.6	10.2	13.9	47.1	5.4	52.6	13.4	86.0	9.3	88.7
8:00 a.m. to 8:29 a.m.	160.5	4.4	.8	1.7	8.6	12.8	31.7	5.3	48.7	15.6	81.5	6.2	72.9
8:30 a.m. to 8:59 a.m.	79.2	1.2	-	1.3	4.8	6.8	14.7	2.0	25.5	6.6	45.3	5.5	28.4
9:00 a.m. to 9:59 a.m.	84.8	1.3	-	.9	2.5	6.8	18.0	2.3	22.2	5.4	36.8	3.4	24.5
10:00 a.m. to 3:59 p.m.	128.7	2.9	-	4.1	9.5	12.7	36.6	1.3	47.0	8.8	56.1	8.3	64.3
4:00 p.m. to 11:59 p.m.	72.9	2.6	.4	1.8	2.1	9.7	24.6	1.2	32.0	12.2	34.8	1.8	36.3
Not reported	243.8	7.5	.4	3.3	13.5	30.4	61.7	7.2	92.1	16.8	115.8	13.1	115.0
Householders who worked last week[3]	**926.7**	**24.7**	**1.2**	**16.6**	**63.0**	**101.0**	**249.1**	**19.3**	**313.9**	**79.9**	**421.2**	**50.0**	**455.4**
Principal Means of Transportation to Work Last Week													
Drives self	689.5	21.1	.4	9.5	38.8	75.2	159.6	12.8	234.1	43.4	300.2	35.8	353.5
Carpool	104.6	.4	-	3.3	11.1	9.5	43.3	2.1	37.8	15.3	46.6	5.6	52.4
2 person	75.2	.4	-	1.7	5.7	6.5	25.7	1.3	27.4	8.2	30.2	4.8	40.2
3 person	15.4	-	-	-	1.9	1.7	8.3	.4	6.1	2.6	8.1	-	7.3
4+ person	14.0	-	-	1.6	3.4	1.3	9.3	.4	4.3	4.5	8.4	.8	4.8
Mass transportation	65.0	1.6	.4	1.8	7.6	11.1	29.6	2.7	19.6	13.8	38.8	6.5	19.8
Taxicab	.5	-	-	-	-	.5	-	-	-	-	.5	-	-
Bicycle or motorcycle	15.3	.4	-	-	1.3	-	3.4	.4	4.6	-	6.0	.8	8.6
Walks only	30.9	-	.4	1.5	3.9	2.0	10.6	-	10.0	4.6	15.8	1.0	14.2
Other means	2.5	1.2	-	.6	-	.4	.3	-	.9	.6	2.0	-	.6
Works at home	18.2	-	-	-	.4	2.2	2.2	1.2	6.9	2.4	11.3	.4	6.6
Travel Time from Home to Work													
Less than 15 minutes	252.9	6.0	.4	4.6	13.3	27.6	70.5	3.4	86.1	23.0	110.6	13.4	126.8
15 to 29 minutes	385.2	6.2	.8	8.9	29.8	42.7	93.8	6.6	120.3	26.4	173.1	16.7	175.4
30 to 44 minutes	172.2	6.9	-	1.8	12.3	17.5	52.1	5.2	57.3	15.3	74.4	11.1	86.7
45 to 59 minutes	50.2	2.0	-	.9	3.1	4.6	11.1	1.8	13.9	5.6	18.4	4.7	27.0
1 hour to 1 hour and 29 minutes	32.6	1.6	-	-	2.1	4.2	9.1	1.0	15.0	4.1	19.3	.9	12.5
1 hour 30 minutes or more	5.8	-	-	-	.4	.9	3.4	-	3.2	1.3	.9	-	5.0
Works at home	18.2	-	-	-	.4	2.2	2.2	1.2	6.9	2.4	11.3	.4	6.6
No fixed place of work	29.6	2.0	-	.4	1.7	1.3	6.9	-	11.3	2.1	13.2	2.9	13.5
Median	**22**	**27**	...	**20**	**23**	**22**	**22**	**27**	**22**	**23**	**22**	**23**	**22**
Distance from Home to Work													
Less than 1 mile	47.7	1.2	.4	2.2	4.1	3.7	14.5	1.3	15.9	9.7	22.8	3.1	21.9
1 to 4 miles	196.1	3.3	-	4.1	14.2	22.5	62.6	3.6	63.0	17.3	91.8	13.1	91.2
5 to 9 miles	235.0	7.0	.4	2.6	14.3	27.2	55.7	4.9	73.8	16.0	107.8	11.1	116.1
10 to 19 miles	243.1	4.7	.4	5.9	15.5	28.9	64.1	5.6	82.1	18.6	114.6	8.8	119.8
20 to 29 miles	106.7	4.5	-	.9	9.4	12.3	31.3	1.2	43.8	10.5	42.5	5.5	58.7
30 to 49 miles	41.3	1.7	-	.5	3.4	2.5	8.9	.9	12.1	3.0	14.2	4.8	22.3
50 miles or more	8.9	.4	-	-	-	.4	2.8	.5	4.9	.4	3.0	.5	5.5
Works at home	18.2	-	-	-	.4	2.2	2.2	1.2	6.9	2.4	11.3	.4	6.6
No fixed place of work	29.6	2.0	-	.4	1.7	1.3	6.9	-	11.3	2.1	13.2	2.9	13.5
Median	**9**	**10**	...	**8**	**9**	**9**	**9**	**9**	**10**	**8**	**9**	**8**	**10**

Table 3-5. **Journey to Work—Renter Occupied Units**—Con.

[Numbers in thousands. ... means not applicable or sample too small. - means zero or rounds to zero.]

Characteristics	Total occupied units	Housing unit characteristics				Household characteristics					Selected subareas[1]		
		New construction 4 yrs	Mobile homes	Physical problems		Black	Hispanic	Elderly (65+)	Moved in past year	Below poverty level	Area one	Area two	Area three
				Severe	Moderate								
Departure Time to Work													
12:00 a.m. to 2:59 a.m.	7.1	.4	-	-	.6	2.3	3.6	.4	2.1	.9	3.1	.4	3.7
3:00 a.m. to 5:59 a.m.	83.9	1.5	.4	2.1	6.7	9.7	34.7	1.4	25.7	7.8	30.1	2.6	51.2
6:00 a.m. to 6:59 a.m.	169.2	4.8	-	3.8	15.5	14.5	62.7	1.3	60.7	14.2	67.5	12.2	89.5
7:00 a.m. to 7:29 a.m.	104.0	5.8	-	1.8	6.8	13.8	25.9	2.3	38.1	8.2	40.7	4.2	59.2
7:30 a.m. to 7:59 a.m.	114.8	2.5	-	1.8	7.0	7.4	25.4	2.1	32.6	9.6	54.2	6.7	54.0
8:00 a.m. to 8:29 a.m.	99.4	1.5	.4	.6	5.4	9.9	17.1	4.0	29.3	10.0	48.3	3.8	47.2
8:30 a.m. to 8:59 a.m.	52.4	.4	-	-	3.6	5.4	7.7	1.6	15.9	4.0	29.7	3.8	19.0
9:00 a.m. to 9:59 a.m.	43.0	.8	-	.9	1.3	3.8	11.6	2.0	14.6	3.1	25.6	2.1	15.3
10:00 a.m. to 3:59 p.m.	72.9	1.2	-	2.7	5.2	8.3	20.8	.4	25.9	2.7	31.3	5.6	36.1
4:00 p.m. to 11:59 p.m.	39.8	2.1	.4	1.0	1.7	7.2	10.3	.4	18.6	7.6	19.8	1.3	18.7
Not reported	140.0	3.7	-	1.9	9.2	18.8	29.2	3.4	50.5	11.8	71.0	7.4	61.7

[1]See back cover for details.
[2]Limited to those persons 14 years and older who reported having a job the week prior to interview within the United States.
[3]Limited to householders who reported having a job the week prior to interview within the United States.

Table 3-6. **Mobility—Renter Occupied Units**

[Numbers in thousands. ... means not applicable or sample too small. - means zero or rounds to zero.]

Characteristics	Total occupied units	Housing unit characteristics: New construction 4 yrs	Housing unit characteristics: Mobile homes	Housing unit characteristics: Physical problems: Severe	Housing unit characteristics: Physical problems: Moderate	Household characteristics: Black	Household characteristics: Hispanic	Household characteristics: Elderly (65+)	Household characteristics: Moved in past year	Household characteristics: Below poverty level	Selected subareas[1]: Area one	Selected subareas[1]: Area two	Selected subareas[1]: Area three
All persons aged 18 and over	**2 630.8**	**65.1**	**7.7**	**44.9**	**208.4**	**318.3**	**811.8**	**286.1**	**631.1**	**465.0**	**1 227.9**	**141.3**	**1 261.6**
Location of Previous Residence													
At birth:													
Same state	141.6	.8	-	.4	9.0	18.1	36.6	13.2	41.5	20.4	78.3	6.2	57.2
Different state	1 526.3	50.5	4.5	21.5	110.0	282.2	239.0	188.4	480.5	212.9	629.2	94.3	802.7
Different Nation	962.8	13.8	3.2	23.1	89.4	18.1	536.2	84.5	309.0	231.6	520.5	40.7	401.7
Not reported	-	-	-	-	-	-	-	-	-	-	-	-	-
At age 16:													
Same state	860.2	24.6	1.2	17.2	76.0	136.1	263.9	68.0	224.0	162.5	346.4	61.6	452.2
Different state	1 031.0	31.7	4.1	14.6	71.4	158.2	175.5	158.4	353.6	129.0	450.8	54.7	525.6
Different Nation	618.9	8.0	2.4	12.8	54.9	10.5	337.6	48.0	215.1	157.1	361.4	20.5	237.0
Not reported	120.6	.8	-	.4	6.0	13.6	34.8	11.8	38.4	16.4	69.3	4.5	46.8
Preferred Residence in 5 years													
Same house/apartment	778.4	14.6	4.8	9.9	56.2	77.4	298.8	183.3	181.6	171.6	382.5	28.2	367.8
Someplace else	1 715.2	49.6	2.9	35.0	144.1	222.3	474.5	91.9	609.4	273.2	768.1	108.3	838.9
Another home in the area	560.9	12.5	1.2	11.9	43.4	48.4	192.2	25.7	208.2	100.5	210.8	31.7	318.4
Outside the area	1 147.6	37.2	1.7	21.4	100.7	173.5	280.8	65.4	400.4	171.5	552.7	76.6	518.3
Not reported	6.7	-	-	1.6	-	.4	1.5	.8	.8	1.3	4.5	-	2.2
Not reported	137.1	.8	-	-	8.0	18.7	38.5	11.0	40.1	20.1	77.3	4.8	54.9
Likelihood of Living in Same Unit in 5 Years													
Prefers living in same house/apartment	778.4	14.6	4.8	9.9	56.2	77.4	298.8	183.3	181.6	171.6	382.5	28.2	367.8
Very likely	364.1	5.2	3.1	2.1	28.4	30.4	136.2	107.0	67.4	80.6	169.9	12.1	182.1
Likely	280.3	4.5	.9	3.8	17.0	30.9	116.9	49.2	70.4	64.3	144.2	10.6	125.5
Not very likely	53.8	4.9	-	2.3	5.0	7.3	16.9	7.0	19.4	10.7	26.0	2.7	25.1
No chance at all	17.0	-	-	1.0	1.2	3.4	3.1	1.7	5.7	2.9	7.4	1.3	8.4
Don't know	54.8	-	.8	.8	3.7	5.4	19.5	17.6	16.0	11.6	28.3	1.4	25.0
Not reported	8.4	-	-	-	.8	-	6.3	.8	2.8	1.6	6.7	-	1.6
Preferred Location in 5 Years													
Prefers Living Outside Area	1 147.6	37.2	1.7	21.4	100.7	173.5	280.8	65.4	400.4	171.5	552.7	76.6	518.3
Type of area:													
Large city	240.9	8.1	.5	9.6	27.8	42.7	78.2	8.2	97.4	51.8	148.3	14.0	78.6
Suburb near large city	280.8	13.2	-	4.0	17.9	56.5	54.6	20.0	94.6	27.2	146.5	13.2	121.1
Medium-sized city or its suburbs	225.8	6.1	-	2.3	20.8	34.0	58.8	10.5	79.8	34.2	86.8	16.0	123.0
Small city	168.1	4.8	.8	1.2	17.4	16.4	44.9	13.8	44.2	27.1	70.6	14.4	83.1
Town or village	58.6	2.1	-	-	3.0	4.3	16.8	3.2	23.4	7.8	25.7	7.8	25.1
Open country but not farm	108.8	1.6	.4	2.6	8.4	10.2	16.0	3.2	38.3	15.7	43.1	9.7	56.0
Farm	25.2	.5	-	.8	2.8	2.5	4.5	2.0	10.6	1.7	13.8	.8	10.6
Other	16.0	-	-	.4	.8	2.0	1.3	3.2	4.1	1.8	5.2	.4	10.4
Not reported	23.4	.8	-	.6	2.0	4.9	5.9	1.3	8.0	4.1	12.8	.4	10.2
Location of area:													
Same state	37.4	.4	-	.8	.8	7.9	4.5	1.7	10.6	4.6	19.3	2.0	16.1
Different state	1 060.0	36.8	1.7	20.2	96.5	160.0	260.0	60.7	365.0	159.9	510.0	73.8	476.2
Different Nation	50.2	-	-	.4	3.4	5.6	16.3	3.0	24.7	6.9	23.4	.8	25.9
Not reported	-	-	-	-	-	-	-	-	-	-	-	-	-
All householders aged 18 and over	**1 488.3**	**37.3**	**4.3**	**25.7**	**112.3**	**206.9**	**385.2**	**202.9**	**460.5**	**268.7**	**703.0**	**83.8**	**701.6**
Location of Previous Residence													
At birth:													
Same state	56.0	.4	-	.4	3.0	11.1	8.0	8.1	13.0	6.2	28.3	2.8	24.9
Different state	957.7	29.6	3.5	15.3	67.7	184.1	127.0	137.3	297.5	144.6	412.3	61.3	484.1
Different Nation	474.7	7.3	.8	10.0	41.5	11.7	250.1	57.5	150.0	117.9	262.4	19.7	192.7
Not reported	-	-	-	-	-	-	-	-	-	-	-	-	-
At age 16:													
Same state	447.3	12.6	.4	7.8	35.8	79.2	108.4	44.5	124.8	84.2	186.3	33.9	227.1
Different state	680.8	19.5	3.1	11.6	47.6	113.0	101.7	120.0	221.0	93.9	307.8	38.3	334.8
Different Nation	317.0	4.8	.8	6.0	27.2	7.2	167.0	31.8	105.0	85.1	185.8	9.6	121.6
Not reported	43.2	.4	-	.4	1.7	7.5	8.1	6.7	9.7	5.6	23.1	1.9	18.1
Preferred Residence in 5 years													
Same house/apartment	468.9	9.7	2.5	5.3	29.0	57.2	150.2	139.5	103.0	104.7	233.5	17.5	217.9
Someplace else	976.4	27.2	1.8	20.4	81.6	139.6	228.7	57.6	347.2	157.9	446.4	64.3	465.7
Another home in the area	310.4	5.7	.4	5.1	23.9	30.5	88.9	17.2	114.4	53.3	116.4	19.2	174.8
Outside the area	663.1	21.5	1.4	15.0	57.7	108.7	139.8	39.6	232.5	103.8	328.0	45.1	290.1
Not reported	2.8	-	-	.4	-	.4	-	.8	.4	.7	2.0	-	.8
Not reported	43.0	.4	-	-	1.7	10.1	6.2	5.9	10.2	6.1	23.1	1.9	18.0
Likelihood of Living in Same Unit in 5 Years													
Prefers living in same house/apartment	468.9	9.7	2.5	5.3	29.0	57.2	150.2	139.5	103.0	104.7	233.5	17.5	217.9
Very likely	227.7	4.0	1.6	.8	14.0	24.4	69.7	85.3	41.0	52.8	103.3	8.8	115.6
Likely	162.7	3.3	.9	2.2	7.8	22.8	55.8	33.9	34.8	34.8	88.8	6.0	67.9
Not very likely	28.8	2.4	-	1.3	3.1	4.2	9.2	4.9	10.9	6.3	14.1	.9	13.8
No chance at all	10.1	-	-	.5	.8	1.7	1.8	1.2	4.8	2.0	5.0	.4	4.6
Don't know	34.9	-	-	.4	2.9	4.2	10.8	13.4	10.0	8.0	18.9	1.4	14.6
Not reported	4.6	-	-	-	.4	-	2.9	.8	1.6	.8	3.4	-	1.3

Table 3-6. **Mobility—Renter Occupied Units**—Con.

[Numbers in thousands. ... means not applicable or sample too small. - means zero or rounds to zero.]

Characteristics	Total occupied units	Housing unit characteristics				Household characteristics					Selected subareas[1]		
		New construction 4 yrs	Mobile homes	Physical problems									
				Severe	Moderate	Black	Hispanic	Elderly (65+)	Moved in past year	Below poverty level	Area one	Area two	Area three
Preferred Location in 5 Years													
Prefers Living Outside Area	663.1	21.5	1.4	15.0	57.7	108.7	139.8	39.6	232.5	103.8	328.0	45.1	290.1
Type of area:													
Large city	128.8	3.6	.2	6.4	17.5	24.6	36.1	4.2	56.0	31.6	84.5	7.6	36.8
Suburb near large city	172.4	7.6	-	2.7	10.1	36.7	28.6	12.9	59.0	15.8	93.2	7.9	71.3
Medium-sized city or its suburbs	132.2	4.9	-	1.3	10.3	24.4	32.4	5.5	47.7	21.2	48.7	9.5	74.0
Small city	96.7	2.6	.8	1.2	10.5	10.0	21.8	9.5	23.4	15.6	42.0	8.7	46.0
Town or village	30.2	.8	-	-	1.7	1.7	6.9	1.6	11.7	3.2	13.1	2.6	14.5
Open country but not farm	68.3	1.6	.4	1.9	4.2	6.4	8.4	2.7	24.0	10.2	27.8	8.1	32.5
Farm	14.1	-	-	.8	1.8	1.3	3.1	1.0	5.2	1.2	7.8	.8	5.4
Other	8.8	-	-	-	.8	.8	-	1.4	1.9	1.4	4.0	-	4.8
Not reported	11.6	.4	-	.6	.8	2.8	2.5	.9	3.5	3.4	6.9	-	4.7
Location of area:													
Same state	17.8	.4	-	.4	.4	4.2	.4	1.3	4.6	2.6	9.0	.4	8.4
Different state	619.8	21.1	1.4	14.2	55.2	101.0	133.8	37.5	216.2	97.8	307.7	44.3	267.9
Different Nation	25.5	-	-	.4	2.1	3.5	5.7	.8	11.7	3.5	11.3	.4	13.8
Not reported	-	-	-	-	-	-	-	-	-	-	-	-	-

[1]See back cover for details.

Table 4-4. Neighborhood Quality—Occupied Units with Black Householder

[Numbers in thousands. ... means not applicable or sample too small. - means zero or rounds to zero.]

Characteristics	Total occupied units	Tenure		Housing unit characteristics				Household characteristics			Selected subareas[1]		
						Physical problems							
		Owner	Renter	New construction 4 yrs	Mobile homes	Severe	Moderate	Elderly (65+)	Moved in past year	Below poverty level	Area one	Area two	Area three
Total	**341.0**	**134.1**	**206.9**	**8.9**	**-**	**5.3**	**24.1**	**62.2**	**67.7**	**71.7**	**186.8**	**14.3**	**139.9**
Condition Present as a Percent of Total[2]													
Street noise or traffic	44.29	39.36	47.48	44.45	...	53.44	58.34	39.50	43.50	49.00	47.46	35.85	40.91
Streets needing repair	13.50	13.96	13.20	13.16	...	39.00	31.39	16.37	11.24	16.33	14.58	18.86	11.52
Neighborhood crime	42.44	38.88	44.75	32.36	...	84.96	55.98	31.51	33.99	50.13	43.68	47.33	40.28
Littered streets or lots	22.90	19.96	24.81	31.23	...	69.30	37.67	19.85	18.90	31.30	24.11	26.75	20.90
Rundown buildings	16.90	12.83	19.54	17.56	...	61.51	27.64	11.01	15.44	28.76	17.10	32.23	15.07
Non-residential activities	21.14	14.26	25.60	17.62	...	60.24	26.51	15.39	23.07	23.07	19.55	35.66	21.78
Odors, smoke, or gas	10.65	9.23	11.58	22.53	...	54.73	21.56	8.21	9.42	13.07	9.07	20.49	11.77
Any condition(s)	72.16	65.69	76.35	72.01	...	100.00	80.63	64.50	71.78	74.13	72.84	72.49	71.21
Two or more conditions	45.29	39.65	48.94	35.64	...	92.69	68.78	37.37	37.50	58.01	46.50	52.85	42.91
No conditions present	26.83	33.17	22.73	27.99	...	-	19.37	33.63	26.51	24.86	26.56	24.97	27.39
Not reported	1.01	1.15	.92	-	...	-	-	1.87	1.71	1.00	.60	2.54	1.40
Condition Bothersome as a Percent of Total[2]													
Street noise or traffic	25.46	23.57	26.68	31.29	...	32.37	34.62	17.93	22.57	27.36	27.66	20.87	22.98
Streets needing repair	9.25	9.94	8.81	8.75	...	24.07	19.99	9.05	7.01	11.19	9.22	18.86	8.32
Neighborhood crime	34.05	31.32	35.82	23.66	...	77.99	41.14	23.04	27.43	35.52	37.18	40.68	29.20
Littered streets or lots	18.79	16.30	20.41	18.13	...	53.42	29.55	14.80	15.41	24.78	19.20	20.22	18.10
Rundown buildings	13.00	8.82	15.71	8.75	...	61.51	19.27	4.24	12.33	21.84	12.89	26.58	11.77
Non-residential activities	6.08	4.45	7.14	-	...	30.34	8.75	3.89	1.92	3.95	5.50	8.16	6.65
Odors, smoke, or gas	7.96	5.46	9.57	22.53	...	37.90	12.92	6.30	8.20	8.83	7.12	13.87	8.46
Unsatisfactory police protection	16.12	14.16	17.39	4.41	...	55.23	19.65	8.23	15.65	22.34	20.66	5.84	11.10
Unsatisfactory hospitals or clinics	9.28	10.12	8.74	4.41	...	60.39	13.36	2.72	10.35	13.11	9.46	2.96	9.69
Unsatisfactory neighborhood shopping	8.93	10.00	8.24	8.81	...	7.67	7.58	7.80	9.49	11.27	9.28	17.01	7.65
Unsatisfactory public elementary school	6.15	6.38	5.99	-	...	8.28	10.07	.67	6.62	7.73	5.31	5.83	7.30
Unsatisfactory public transportation	9.10	8.14	9.72	-	...	15.46	14.05	1.92	8.53	11.14	8.62	9.17	9.72
Any condition(s) bothersome	62.91	62.75	63.01	41.23	...	100.00	75.40	50.06	56.34	66.28	64.29	67.22	60.62
Two or more conditions	39.43	37.74	40.53	31.29	...	91.79	56.48	24.00	31.53	47.85	40.23	52.47	37.03
Conditions so Objectionable Household Wants to Move as a Percent of Total[2]													
Street noise or traffic	11.40	6.92	14.30	18.13	...	23.21	24.80	5.26	10.81	17.32	13.12	14.82	8.75
Streets needing repair	3.98	2.47	4.97	4.41	...	16.24	11.12	1.93	4.56	5.83	4.92	12.43	1.87
Neighborhood crime	18.49	11.43	23.07	18.13	...	46.01	27.85	7.64	18.46	24.26	19.34	29.32	16.25
Littered streets or lots	11.05	6.69	13.87	18.13	...	38.75	21.18	6.57	11.02	14.44	11.25	20.22	9.84
Rundown buildings	9.05	4.65	11.91	4.41	...	46.01	14.34	2.16	9.22	15.99	8.02	19.25	9.39
Non-residential activities	3.26	2.65	3.65	-	...	23.50	3.78	1.90	1.20	2.35	3.09	8.16	2.98
Odors, smoke, or gas	4.89	2.18	6.65	18.13	...	30.64	4.86	3.27	6.60	5.09	4.78	13.87	4.12
Unsatisfactory police protection	5.93	4.19	7.05	-	...	15.01	15.05	3.19	8.22	8.57	7.69	-	4.18
Unsatisfactory hospitals or clinics	2.23	.90	3.10	-	...	37.52	3.22	-	4.53	5.08	3.17	-	1.21
Unsatisfactory public elementary school	4.04	3.32	4.51	-	...	8.28	8.33	-	5.53	6.65	3.43	5.83	4.68
Any condition(s) objectionable	28.33	19.50	34.05	18.13	...	61.19	45.12	11.10	31.15	37.68	28.15	46.23	26.74
Two or more conditions	18.54	11.21	23.30	18.13	...	52.98	31.79	8.57	21.00	27.27	18.83	34.64	16.52
Incomplete Reporting as a Percent of Total[2]													
Street noise or traffic	1.01	1.15	.92	-	...	-	-	1.87	1.71	1.00	.60	2.54	1.40
Streets needing repair	1.25	1.45	1.13	-	...	-	-	1.87	1.71	1.00	.60	2.54	1.99
Neighborhood crime	1.36	1.43	1.32	-	...	-	-	2.48	2.91	1.57	1.24	2.54	1.40
Littered streets or lots	1.12	1.15	1.11	-	...	-	-	1.87	1.71	1.00	.81	2.54	1.40
Rundown buildings	1.12	1.15	1.11	-	...	-	-	1.87	1.71	1.54	.81	2.54	1.40
Non-residential activities	1.38	1.15	1.54	4.41	...	-	-	3.26	2.98	1.00	.81	2.54	2.03
Odors, smoke, or gas	1.15	1.15	1.15	-	...	-	-	2.63	2.41	1.00	.60	2.54	1.73
Unsatisfactory police protection (includes don't know)	12.56	9.73	14.40	22.53	...	-	12.15	19.33	19.34	14.57	12.26	20.04	12.21
Unsatisfactory hospitals or clinics (includes don't know)	13.73	10.85	15.59	8.81	...	-	16.52	15.02	19.97	14.48	12.89	7.88	15.45
Public Elementary School as a Percent of Total													
Households with any children aged 0-16	34.29	29.02	37.68	31.56	...	57.00	59.32	7.10	44.72	51.31	27.81	65.74	39.85
Satisfactory public elementary school	28.05	23.95	30.70	22.81	...	57.00	54.15	6.34	34.23	44.12	24.24	59.64	29.97
Unsatisfactory public elementary school	-	-	-	-	...	-	-	-	-	-	-	-	-
So bothered they want to move	-	-	-	-	...	-	-	-	-	-	-	-	-
Not reported	-	-	-	-	...	-	-	-	-	-	-	-	-
Not reported or don't know	6.24	5.08	6.98	8.75	...	-	5.17	.76	10.49	7.20	3.57	6.10	9.89
Public elementary school less than 1 mile	31.92	27.34	34.88	31.56	...	49.17	45.97	5.55	39.91	47.23	27.50	33.33	37.81
Public elementary school 1 mile or more	6.80	6.07	7.28	-	...	16.86	19.10	1.47	9.29	10.25	4.63	33.23	7.03
Not reported	2.11	2.42	1.91	-	...	-	5.44	.76	2.61	2.21	1.29	5.36	2.89
Households without children aged 0-16	65.71	70.98	62.32	68.44	...	43.00	40.68	92.90	55.28	48.69	72.19	34.26	60.15
Households with children aged 4-16	37.07	36.41	37.50	31.56	...	65.10	68.58	7.03	46.19	53.39	29.52	62.32	44.77
Attend public school(K-12)	28.82	26.58	30.26	31.56	...	57.50	61.45	5.57	37.94	44.76	24.57	55.37	31.88
Attend private school (K-12)	4.83	7.32	3.22	-	...	-	5.40	-	2.15	4.09	3.41	2.66	6.99
Attend ungraded school, preschool, etc	.76	.65	.84	-	...	7.60	-	.70	1.88	1.90	.66	-	.98
Does not attend school	.98	.33	1.40	-	...	-	-	-	1.49	1.52	.46	4.29	1.34
Not reported	1.68	1.53	1.79	-	...	-	1.72	.76	2.74	1.11	.41	-	3.59

Table 4-4. **Neighborhood Quality—Occupied Units with Black Householder**—Con.

[Numbers in thousands. ... means not applicable or sample too small. - means zero or rounds to zero.]

Characteristics	Total occupied units	Tenure		Housing unit characteristics				Household characteristics			Selected subareas[1]		
		Owner	Renter	New construction 4 yrs	Mobile homes	Physical problems: Severe	Physical problems: Moderate	Elderly (65+)	Moved in past year	Below poverty level	Area one	Area two	Area three
Public Transportation as a Percent of the Total													
With public transportation	96.66	95.94	97.12	100.00	...	100.00	98.51	96.94	96.77	96.22	97.51	97.46	95.43
Household uses it at least weekly	32.72	23.17	38.92	31.97	...	61.02	58.15	27.01	40.21	49.10	35.71	54.98	26.47
Satisfactory public transportation	26.91	19.08	32.00	31.97	...	52.81	47.91	25.75	33.17	39.77	29.75	48.57	20.92
Unsatisfactory public transportation	5.56	3.79	6.71	-	...	8.21	10.24	1.26	5.78	9.33	5.72	6.41	5.25
Not reported	.25	.30	.22	-	...	-	-	-	1.26	-	.24	-	.29
Household uses it less than weekly	32.46	34.11	31.38	49.63	...	14.23	21.40	31.07	32.80	26.29	31.77	33.81	33.24
Satisfactory public transportation	28.81	29.77	28.18	49.63	...	6.97	17.59	30.41	29.47	24.48	28.87	31.05	28.49
Unsatisfactory public transportation	3.54	4.35	3.01	-	...	7.26	3.81	.66	2.75	1.81	2.90	2.76	4.46
Not reported	.12	-	.19	-	...	-	-	-	.58	-	-	-	.28
Household does not use	30.83	37.68	26.40	18.40	...	24.76	18.96	37.66	23.22	20.83	29.14	8.67	35.36
Not reported	.64	.97	.42	-	...	-	-	1.20	.54	-	.89	-	.37
No public transportation	2.42	2.92	2.10	-	...	-	1.49	1.77	2.58	3.28	2.27	-	2.87
Not reported	.92	1.15	.78	-	...	-	-	1.29	.65	.51	.22	2.54	1.70
Neighborhood Shopping as a Percent of the Total													
Satisfactory neighborhood shopping	89.90	88.20	91.00	91.19	...	92.33	92.42	90.33	89.32	87.54	89.84	80.45	90.95
Less than 1 mile	83.76	84.58	83.23	86.78	...	77.07	80.38	85.60	82.15	79.47	84.82	75.00	83.24
1 mile or more	5.56	3.62	6.83	4.41	...	15.25	10.51	4.72	4.87	7.56	4.60	5.45	6.86
Not reported	.58	-	.95	-	...	-	1.52	-	2.30	.51	.42	-	.85
Unsatisfactory neighborhood shopping	8.93	10.00	8.24	8.81	...	7.67	7.58	7.80	9.49	11.27	9.28	17.01	7.65
Not reported or don't know	1.17	1.80	.75	-	...	-	-	1.87	1.18	1.19	.89	2.54	1.40

[1]See back cover for details.
[2]Figures may not add to 100%, because more than one condition may apply to a unit or conditions are not reported.

Table 4-5. Journey to Work—Occupied Units with Black Householder

[Numbers in thousands. ... means not applicable or sample too small. - means zero or rounds to zero.]

Characteristics	Total occupied units	Tenure		Housing unit characteristics				Household characteristics			Selected subareas[1]		
		Owner	Renter	New construction 4 yrs	Mobile homes	Physical problems: Severe	Physical problems: Moderate	Elderly (65+)	Moved in past year	Below poverty level	Area one	Area two	Area three
All workers[2]	**298.2**	**145.4**	**152.8**	**10.2**	**-**	**3.2**	**16.0**	**12.6**	**61.3**	**19.0**	**133.6**	**13.8**	**150.8**
Principal Means of Transportation to Work Last Week													
Drives self	234.2	121.8	112.4	8.3	-	2.0	11.8	10.0	43.8	10.4	104.2	10.1	119.9
Carpool	32.0	16.3	15.6	1.6	-	.4	1.2	-	8.8	4.3	9.6	.4	21.9
2 person	23.8	12.5	11.2	1.6	-	.4	1.2	-	6.2	3.0	7.0	-	16.8
3 person	5.7	3.0	2.6	-	-	-	-	-	1.7	1.3	2.3	-	3.4
4+ person	2.5	.8	1.7	-	-	-	-	-	.9	-	.4	.4	1.7
Mass transportation	21.9	4.3	17.5	.4	-	.9	2.6	1.3	7.5	3.3	14.8	1.9	5.1
Taxicab	.5	-	.5	-	-	-	-	-	-	-	.5	-	-
Bicycle or motorcycle	-	-	-	-	-	-	-	-	-	-	-	-	-
Walks only	5.3	1.6	3.6	-	-	-	.4	.4	.4	.5	1.4	1.3	2.5
Other means	.4	-	.4	-	-	-	-	-	-	-	.4	-	-
Works at home	3.9	1.3	2.6	-	-	-	-	.8	.8	.4	2.6	-	1.3
Travel Time from Home to Work													
Less than 15 minutes	75.0	32.6	42.5	2.1	-	.4	4.6	3.3	16.8	5.7	33.4	5.6	36.1
15 to 29 minutes	114.8	53.0	61.8	2.8	-	.4	4.9	4.1	25.3	7.6	54.1	2.9	57.8
30 to 44 minutes	57.7	31.2	26.5	2.1	-	.7	3.7	3.9	9.3	2.8	24.9	3.7	29.1
45 to 59 minutes	26.2	18.2	7.9	2.9	-	1.3	1.9	.4	4.9	.8	9.0	1.2	16.0
1 hour to 1 hour and 29 minutes	8.4	2.2	6.2	-	-	-	.4	-	2.0	.8	5.3	.4	2.8
1 hour 30 minutes or more	4.1	2.7	1.4	.4	-	-	.5	-	2.2	.9	1.0	-	3.2
Works at home	3.9	1.3	2.6	-	-	-	-	.8	.8	.4	2.6	-	1.3
No fixed place of work	8.0	4.1	3.9	-	-	.4	-	-	-	-	3.4	-	4.6
Median	**23**	**25**	**22**	...	...	...	**25**	**24**	**22**	**22**	**23**	**21**	**24**
Distance from Home to Work													
Less than 1 mile	16.0	8.1	7.8	-	-	-	1.2	.8	3.4	1.9	6.5	1.3	8.1
1 to 4 miles	52.5	17.3	35.3	.8	-	.9	1.3	2.5	12.4	3.0	24.9	3.7	24.0
5 to 9 miles	71.6	32.6	39.0	2.5	-	.8	3.7	4.6	14.8	4.5	34.6	3.0	34.0
10 to 19 miles	96.7	53.6	43.1	2.0	-	.4	6.3	3.0	16.6	4.7	44.2	3.8	48.7
20 to 29 miles	30.0	13.5	16.5	1.6	-	.4	2.8	.8	9.7	3.7	11.9	.8	17.3
30 to 49 miles	17.0	13.2	3.8	2.9	-	.5	.8	-	2.4	.8	4.6	1.2	11.1
50 miles or more	2.6	1.7	.9	.4	-	-	-	-	1.2	-	.9	-	1.6
Works at home	3.9	1.3	2.6	-	-	-	-	.8	.8	.4	2.6	-	1.3
No fixed place of work	8.0	4.1	3.9	-	-	.4	-	-	-	-	3.4	-	4.6
Median	**10**	**12**	**9**	...	...	...	**13**	**8**	**10**	**10**	**10**	**8**	**11**
Departure Time to Work													
12:00 a.m. to 2:59 a.m.	2.6	-	2.6	.4	-	-	-	-	.4	-	1.9	-	.7
3:00 a.m. to 5:59 a.m.	22.0	9.6	12.5	.8	-	.4	.4	1.0	6.6	1.6	9.2	.4	12.4
6:00 a.m. to 6:59 a.m.	49.8	26.4	23.4	.8	-	.8	2.8	-	8.0	2.0	16.5	3.2	30.1
7:00 a.m. to 7:29 a.m.	44.3	23.1	21.2	1.2	-	-	4.6	2.4	11.4	4.8	19.4	1.3	23.7
7:30 a.m. to 7:59 a.m.	28.6	14.7	13.9	-	-	-	.5	.8	3.0	-	16.4	1.3	10.9
8:00 a.m. to 8:29 a.m.	22.9	10.1	12.8	-	-	-	1.6	1.2	4.5	1.6	10.7	1.2	11.0
8:30 a.m. to 8:59 a.m.	14.5	7.8	6.8	2.5	-	-	-	1.2	3.5	.8	8.3	.8	5.5
9:00 a.m. to 9:59 a.m.	16.8	10.0	6.8	2.1	-	.4	.3	1.0	3.2	.8	7.4	-	9.4
10:00 a.m. to 3:59 p.m.	25.1	12.4	12.7	.4	-	.8	1.2	2.1	4.4	.9	13.0	1.3	10.8
4:00 p.m. to 11:59 p.m.	20.3	10.6	9.7	.5	-	.5	1.3	.4	5.7	2.8	9.1	.9	10.3
Not reported	51.1	20.7	30.4	1.6	-	.4	3.2	2.5	10.7	3.7	21.6	3.5	26.0
Householders who worked last week[3]	**177.6**	**76.7**	**101.0**	**5.7**	**-**	**2.1**	**8.2**	**4.7**	**37.6**	**12.3**	**83.8**	**9.0**	**84.9**
Principal Means of Transportation to Work Last Week													
Drives self	140.6	65.4	75.2	4.9	-	1.6	6.1	3.4	27.8	6.7	67.5	6.1	67.1
Carpool	17.5	8.0	9.5	.4	-	-	1.2	-	5.4	2.6	4.0	.4	13.0
2 person	12.8	6.4	6.5	.4	-	-	1.2	-	3.7	2.2	3.7	-	9.1
3 person	3.0	1.3	1.7	-	-	-	-	-	1.3	.4	.4	-	2.6
4+ person	1.7	.4	1.3	-	-	-	-	-	.4	-	-	.4	1.2
Mass transportation	13.1	1.9	11.1	.4	-	.4	.9	.9	3.7	2.1	8.9	1.6	2.6
Taxicab	.5	-	.5	-	-	-	-	-	-	-	.5	-	-
Bicycle or motorcycle	-	-	-	-	-	-	-	-	-	-	-	-	-
Walks only	2.4	.4	2.0	-	-	-	-	-	-	.5	.6	1.0	.9
Other means	.4	-	.4	-	-	-	-	-	-	-	.4	-	-
Works at home	3.1	.9	2.2	-	-	-	-	.4	.8	.4	1.8	-	1.3
Travel Time from Home to Work													
Less than 15 minutes	42.3	14.7	27.6	1.6	-	.4	2.0	.9	9.2	3.5	20.3	3.8	18.3
15 to 29 minutes	72.5	29.7	42.7	2.0	-	-	3.0	1.2	17.7	4.6	33.9	1.3	37.3
30 to 44 minutes	34.6	17.1	17.5	1.7	-	.4	2.1	2.2	5.9	2.1	15.8	3.2	15.6
45 to 59 minutes	13.4	8.9	4.6	.4	-	.9	.8	-	2.0	.4	4.9	.8	7.8
1 hour to 1 hour and 29 minutes	5.1	.9	4.2	-	-	-	.4	-	1.2	.8	3.6	-	1.4
1 hour 30 minutes or more	2.1	1.2	.9	-	-	-	-	-	.9	.5	.5	-	1.6
Works at home	3.1	.9	2.2	-	-	-	-	.4	.8	.4	1.8	-	1.3
No fixed place of work	4.6	3.3	1.3	-	-	.4	-	-	-	-	3.0	-	1.6
Median	**23**	**25**	**22**	...	...	...	...	...	**22**	**22**	**23**	...	**24**
Distance from Home to Work													
Less than 1 mile	6.1	2.4	3.7	-	-	-	.4	-	1.3	1.4	1.7	1.0	3.4
1 to 4 miles	31.1	8.7	22.5	.4	-	.4	.9	1.3	6.3	2.6	15.5	2.4	13.2
5 to 9 miles	44.2	17.0	27.2	1.6	-	.8	1.2	1.6	8.9	1.6	22.8	1.6	19.8
10 to 19 miles	58.8	29.8	28.9	2.0	-	-	3.0	1.4	12.0	3.4	26.1	2.5	30.2
20 to 29 miles	19.4	7.2	12.3	.4	-	-	2.0	-	6.3	2.5	9.5	.8	9.2
30 to 49 miles	8.6	6.1	2.5	1.3	-	.5	.8	-	1.7	.4	2.5	.8	5.3
50 miles or more	1.8	1.3	.4	-	-	-	-	-	.4	-	.9	-	.8
Works at home	3.1	.9	2.2	-	-	-	-	.4	.8	.4	1.8	-	1.3
No fixed place of work	4.6	3.3	1.3	-	-	.4	-	-	-	-	3.0	-	1.6
Median	**11**	**13**	**9**	...	...	...	...	...	**12**	**11**	**10**	...	**12**

Table 4-5. **Journey to Work—Occupied Units with Black Householder**—Con.

[Numbers in thousands. ... means not applicable or sample too small. - means zero or rounds to zero.]

Characteristics	Total occupied units	Tenure		Housing unit characteristics				Household characteristics			Selected subareas[1]		
		Owner	Renter	New construction 4 yrs	Mobile homes	Physical problems: Severe	Physical problems: Moderate	Elderly (65+)	Moved in past year	Below poverty level	Area one	Area two	Area three
Departure Time to Work													
12:00 a.m. to 2:59 a.m.	2.3	-	2.3	.4	-	-	-	-	.4	-	1.5	-	.7
3:00 a.m. to 5:59 a.m.	17.4	7.8	9.7	.8	-	-	.4	1.0	4.5	1.2	6.8	.4	10.3
6:00 a.m. to 6:59 a.m.	33.6	19.0	14.5	-	-	.4	1.5	-	5.4	1.6	13.9	2.4	17.3
7:00 a.m. to 7:29 a.m.	25.1	11.3	13.8	-	-	-	1.7	.4	7.4	1.8	11.1	.8	13.2
7:30 a.m. to 7:59 a.m.	15.4	8.1	7.4	-	-	-	.5	-	.4	-	8.8	.4	6.2
8:00 a.m. to 8:29 a.m.	14.4	4.5	9.9	-	-	-	-	.8	3.6	1.2	6.6	.4	7.4
8:30 a.m. to 8:59 a.m.	9.0	3.7	5.4	1.2	-	-	-	.4	.9	.8	6.6	.8	1.7
9:00 a.m. to 9:59 a.m.	7.4	3.6	3.8	1.6	-	.4	-	.5	2.0	-	4.6	-	2.7
10:00 a.m. to 3:59 p.m.	11.6	3.2	8.3	.4	-	.4	.8	.4	2.6	.4	5.2	.8	5.6
4:00 p.m. to 11:59 p.m.	11.3	4.2	7.2	.5	-	.5	1.3	-	3.9	2.8	3.9	.9	6.5
Not reported	30.2	11.3	18.8	.8	-	.4	2.0	1.2	6.5	2.5	14.8	2.2	13.3

[1]See back cover for details.
[2]Limited to those persons 14 years and older who reported having a job the week prior to interview within the United States.
[3]Limited to householders who reported having a job the week prior to interview within the United States.

Table 4-6. **Mobility—Occupied Units with Black Householder**

[Numbers in thousands. ... means not applicable or sample too small. - means zero or rounds to zero.]

Characteristics	Total occupied units	Tenure		Housing unit characteristics				Household characteristics			Selected Subareas[1]		
						Physical problems							
		Owner	Renter	New construction 4 yrs	Mobile homes	Severe	Moderate	Elderly (65+)	Moved in past year	Below poverty level	Area one	Area two	Area three
All persons aged 18 and over	**613.9**	**295.6**	**318.3**	**17.4**	**-**	**10.9**	**45.1**	**98.7**	**108.5**	**113.5**	**308.9**	**21.0**	**283.9**
Location of Previous Residence													
At birth:													
Same state	41.5	23.4	18.1	1.6	-	-	4.5	6.1	7.2	5.5	20.6	1.4	19.5
Different state	544.8	262.6	282.2	14.1	-	10.9	39.4	90.5	91.4	102.2	275.2	17.1	252.5
Different Nation	27.6	9.5	18.1	1.6	-	-	1.3	2.1	9.9	5.8	13.2	2.6	11.8
Not reported	-	-	-	-	-	-	-	-	-	-	-	-	-
At age 16:													
Same state	287.5	151.4	136.1	6.4	-	6.9	21.9	40.0	38.6	56.8	139.2	6.9	141.3
Different state	283.8	125.7	158.2	8.1	-	3.9	19.6	51.6	56.4	49.9	148.2	12.0	123.6
Different Nation	15.3	4.8	10.5	1.6	-	-	.5	1.3	8.2	3.7	8.2	1.8	5.3
Not reported	27.3	13.7	13.6	1.2	-	-	3.2	5.8	5.2	3.1	13.2	.4	13.7
Preferred Residence in 5 years													
Same house/apartment	232.8	155.4	77.4	2.0	-	4.5	10.5	70.4	22.9	37.6	129.3	5.3	98.2
Someplace else	338.0	115.7	222.3	13.8	-	6.4	31.1	22.7	79.9	70.2	157.1	15.4	165.5
Another home in the area	68.7	20.3	48.4	8.2	-	.7	6.1	6.5	20.5	14.4	26.6	3.4	38.7
Outside the area	268.9	95.4	173.5	5.6	-	5.7	24.9	16.2	59.0	55.4	130.1	12.0	126.8
Not reported	.4	-	.4	-	-	-	-	-	.4	.4	.4	-	-
Not reported	43.1	24.4	18.7	1.6	-	-	3.6	5.6	5.6	5.8	22.5	.4	20.2
Likelihood of Living in Same Unit in 5 Years													
Prefers living in same house/apartment	232.8	155.4	77.4	2.0	-	4.5	10.5	70.4	22.9	37.6	129.3	5.3	98.2
Very likely	140.6	110.2	30.4	1.6	-	2.5	7.2	44.6	9.7	19.4	66.8	5.3	68.5
Likely	59.7	28.8	30.9	.4	-	1.6	2.1	16.8	5.8	10.3	42.4	-	17.3
Not very likely	9.3	2.0	7.3	-	-	.4	-	.8	3.5	2.7	6.1	-	3.2
No chance at all	4.3	.8	3.4	-	-	-	.8	.5	.4	.9	2.6	-	1.7
Don't know	17.9	12.5	5.4	-	-	-	-	7.3	3.4	4.3	11.4	-	6.5
Not reported	1.1	1.1	-	-	-	-	.4	.4	-	-	-	-	1.1
Preferred Location in 5 Years													
Prefers Living Outside Area	268.9	95.4	173.5	5.6	-	5.7	24.9	16.2	59.0	55.4	130.1	12.0	126.8
Type of area:													
Large city	65.9	23.1	42.7	.8	-	1.7	8.3	2.2	19.6	19.1	38.6	2.2	25.1
Suburb near large city	87.6	31.2	56.5	1.9	-	1.6	7.0	5.5	14.3	9.6	45.0	4.9	37.8
Medium-sized city or its suburbs	48.5	14.5	34.0	.8	-	.4	5.3	3.3	13.8	11.0	13.9	3.3	31.3
Small city	26.4	10.0	16.4	1.4	-	.5	1.6	3.2	5.5	5.0	16.6	-	9.8
Town or village	7.3	3.0	4.3	-	-	-	.4	.4	2.3	1.2	2.4	-	4.9
Open country but not farm	16.8	6.6	10.2	-	-	.7	.8	1.3	1.4	4.7	8.1	1.7	7.1
Farm	2.9	.4	2.5	-	-	.4	1.0	-	1.0	.4	1.4	-	1.4
Other	7.1	5.1	2.0	-	-	.4	-	-	-	2.0	2.9	-	4.2
Not reported	6.4	1.5	4.9	.8	-	-	.4	.4	1.2	2.4	1.3	-	5.2
Location of area:													
Same state	9.5	1.6	7.9	-	-	-	1.2	1.7	1.7	2.1	4.5	.4	4.6
Different state	252.6	92.6	160.0	5.6	-	5.7	22.8	14.1	54.8	52.1	123.0	11.6	118.0
Different Nation	6.8	1.2	5.6	-	-	-	.9	.4	2.5	1.3	2.6	-	4.2
Not reported	-	-	-	-	-	-	-	-	-	-	-	-	-
All householders aged 18 and over	**341.0**	**134.1**	**206.9**	**8.9**	**-**	**5.3**	**24.1**	**62.2**	**67.7**	**71.7**	**186.8**	**14.3**	**139.9**
Location of Previous Residence													
At birth:													
Same state	16.2	5.1	11.1	.4	-	-	2.0	3.6	3.5	1.6	7.2	.9	8.1
Different state	308.6	124.6	184.1	8.1	-	5.3	21.2	57.0	59.1	65.5	170.6	11.8	126.2
Different Nation	16.2	4.5	11.7	.4	-	-	.9	1.6	5.1	4.6	9.0	1.6	5.6
Not reported	-	-	-	-	-	-	-	-	-	-	-	-	-
At age 16:													
Same state	130.3	51.1	79.2	3.6	-	2.7	9.5	21.7	24.2	29.3	68.4	4.1	57.8
Different state	188.7	75.7	113.0	4.9	-	2.5	13.0	35.7	37.2	38.4	106.7	9.1	73.0
Different Nation	8.9	1.7	7.2	.4	-	-	.5	.8	4.3	2.9	5.3	.8	2.8
Not reported	13.1	5.6	7.5	-	-	-	1.1	4.0	2.0	1.1	6.3	.4	6.4
Preferred Residence in 5 years													
Same house/apartment	142.0	84.8	57.2	1.6	-	1.6	5.3	46.8	14.6	25.4	84.8	3.0	54.2
Someplace else	184.2	44.6	139.6	6.9	-	3.7	17.6	12.2	50.7	43.9	94.6	10.9	78.7
Another home in the area	38.6	8.0	30.5	4.1	-	-	3.3	3.3	13.1	8.4	16.9	2.6	19.0
Outside the area	145.3	36.6	108.7	2.8	-	3.7	14.3	9.0	37.3	35.2	77.3	8.3	59.7
Not reported	.4	-	.4	-	-	-	-	-	.4	.4	.4	-	-
Not reported	14.8	4.7	10.1	.4	-	-	1.1	3.2	2.4	2.3	7.5	.4	7.0
Likelihood of Living in Same Unit in 5 Years													
Prefers living in same house/apartment	142.0	84.8	57.2	1.6	-	1.6	5.3	46.8	14.6	25.4	84.8	3.0	54.2
Very likely	90.4	66.0	24.4	1.2	-	1.2	3.8	32.1	7.2	13.4	47.6	3.0	39.8
Likely	33.4	10.7	22.8	.4	-	-	.8	9.2	3.8	6.9	26.2	-	7.2
Not very likely	5.1	.9	4.2	-	-	.4	-	.8	1.5	2.2	2.9	-	2.2
No chance at all	2.1	.4	1.7	-	-	-	.4	-	.4	.4	1.2	-	.8
Don't know	10.3	6.1	4.2	-	-	-	-	4.3	1.7	2.6	6.9	-	3.4
Not reported	.7	.7	-	-	-	-	.4	.4	-	-	-	-	.7

Table 4-6. **Mobility—Occupied Units with Black Householder**—Con.

[Numbers in thousands. ... means not applicable or sample too small. - means zero or rounds to zero.]

Characteristics	Total occupied units	Tenure		Housing unit characteristics				Household characteristics			Selected Subareas[1]		
		Owner	Renter	New construction 4 yrs	Mobile homes	Physical problems: Severe	Physical problems: Moderate	Elderly (65+)	Moved in past year	Below poverty level	Area one	Area two	Area three
Preferred Location in 5 Years													
Prefers Living Outside Area	145.3	36.6	108.7	2.8	-	3.7	14.3	9.0	37.3	35.2	77.3	8.3	59.7
Type of area:													
Large city	28.8	4.3	24.6	.4	-	1.7	5.2	2.2	11.2	11.1	21.5	1.7	5.6
Suburb near large city	48.9	12.2	36.7	.8	-	.8	2.6	2.2	9.9	6.2	27.0	2.9	19.0
Medium-sized city or its suburbs	30.6	6.2	24.4	.8	-	.4	4.0	1.3	9.7	7.7	9.3	2.0	19.3
Small city	15.0	5.1	10.0	.5	-	.5	1.2	2.1	2.9	2.9	10.0	-	5.0
Town or village	3.8	2.1	1.7	-	-	-	.4	-	.9	.8	1.6	-	2.2
Open country but not farm	10.9	4.5	6.4	-	-	-	.4	.8	1.4	3.2	5.4	1.7	3.8
Farm	1.3	-	1.3	-	-	.4	.5	-	.5	.4	.8	-	.5
Other	2.0	1.2	.8	-	-	-	-	-	-	.8	1.2	-	.8
Not reported	4.0	1.1	2.8	.4	-	-	-	.4	.8	2.0	.5	-	3.5
Location of area:													
Same state	5.4	1.2	4.2	-	-	-	.4	1.3	.9	1.3	2.1	.4	2.9
Different state	135.6	34.6	101.0	2.8	-	3.7	13.1	7.3	34.8	32.6	73.0	7.9	54.6
Different Nation	4.3	.8	3.5	-	-	-	.9	.4	1.7	1.3	2.2	-	2.1
Not reported	-	-	-	-	-	-	-	-	-	-	-	-	-

[1]See back cover for details.

Table 5-4. Neighborhood Quality—Occupied Units with Hispanic Householder

[Numbers in thousands. ... means not applicable or sample too small. - means zero or rounds to zero.]

Characteristics	Total occupied units	Tenure		Housing unit characteristics				Household characteristics			Selected subareas[1]		
						Physical problems							
		Owner	Renter	New construction 4 yrs	Mobile homes	Severe	Moderate	Elderly (65+)	Moved in past year	Below poverty level	Area one	Area two	Area three
Total	**613.2**	**227.2**	**386.0**	**7.7**	**3.7**	**13.1**	**49.5**	**50.3**	**136.4**	**124.9**	**244.0**	**17.9**	**351.3**
Condition Present as a Percent of Total[2]													
Street noise or traffic	38.46	35.25	40.34	58.55	10.34	60.28	49.67	36.22	37.14	39.61	40.40	54.47	36.29
Streets needing repair	13.82	12.99	14.30	5.01	13.52	20.62	16.85	16.14	14.40	11.14	18.57	12.69	10.57
Neighborhood crime	27.95	23.71	30.45	36.24	23.86	45.08	34.57	31.30	24.69	30.31	33.26	37.17	23.79
Littered streets or lots	21.35	18.55	23.00	20.24	13.52	51.84	29.89	22.00	21.15	27.65	28.13	19.18	16.76
Rundown buildings	18.97	16.76	20.26	10.09	10.31	38.51	30.41	19.63	19.21	21.34	22.36	34.23	15.83
Non-residential activities	30.04	21.57	35.02	36.24	34.01	27.83	43.89	34.28	30.12	34.60	29.93	34.62	29.88
Odors, smoke, or gas	10.36	9.94	10.60	5.01	13.73	30.57	12.40	14.88	6.32	10.37	10.06	14.50	10.35
Any condition(s)	68.13	62.75	71.30	78.79	57.87	83.75	77.70	66.82	66.67	72.60	73.77	73.52	63.94
Two or more conditions	41.86	34.37	46.27	41.32	47.90	73.67	58.66	44.68	41.96	45.90	47.46	59.79	37.06
No conditions present	31.80	37.25	28.59	21.21	42.13	16.25	22.30	33.18	33.33	27.08	26.07	26.48	36.06
Not reported	.07	-	.10	-	-	-	-	-	-	.32	.17	-	-
Condition Bothersome as a Percent of Total[2]													
Street noise or traffic	21.30	21.40	21.24	42.49	10.34	46.99	28.83	20.60	18.16	19.97	23.42	37.29	19.02
Streets needing repair	9.25	9.10	9.33	5.01	13.52	20.62	10.73	10.40	9.67	6.13	12.36	8.22	7.13
Neighborhood crime	22.51	18.88	24.64	36.24	23.86	45.08	25.31	24.98	20.22	23.61	26.55	26.96	19.48
Littered streets or lots	16.55	15.12	17.40	10.09	13.52	44.90	23.64	19.35	15.74	20.39	21.02	19.18	13.31
Rundown buildings	11.96	11.83	12.03	10.09	-	29.05	19.41	15.69	9.66	12.15	14.05	24.58	9.86
Non-residential activities	6.59	5.05	7.50	-	13.73	11.59	10.33	7.03	5.88	6.48	7.10	11.37	6.00
Odors, smoke, or gas	7.89	8.74	7.38	5.01	13.73	26.72	11.47	10.72	4.81	7.31	7.69	11.56	7.84
Unsatisfactory police protection	15.92	14.60	16.70	21.14	13.52	32.11	23.89	14.83	14.09	19.22	23.06	8.31	11.35
Unsatisfactory hospitals or clinics	6.75	4.28	8.21	-	-	8.73	11.04	4.41	9.23	9.07	8.90	2.20	5.49
Unsatisfactory neighborhood shopping	5.68	4.20	6.56	10.09	-	24.40	9.93	5.46	5.34	5.93	6.01	2.95	5.60
Unsatisfactory public elementary school	4.53	6.43	3.42	5.08	-	2.95	2.47	-	4.53	3.39	3.21	4.65	5.45
Unsatisfactory public transportation	4.96	4.17	5.43	-	-	8.30	7.73	6.33	4.29	5.80	5.85	-	4.59
Any condition(s) bothersome	55.80	53.03	57.42	73.72	37.59	80.52	69.08	55.33	52.27	55.47	60.39	63.31	52.23
Two or more conditions	32.45	29.87	33.98	36.24	37.59	66.36	43.26	37.09	29.44	33.92	38.97	36.31	27.73
Conditions so Objectionable Household Wants to Move as a Percent of Total[2]													
Street noise or traffic	9.99	8.29	11.00	26.28	-	33.70	14.65	8.28	8.76	11.53	10.96	23.61	8.63
Streets needing repair	3.26	2.37	3.78	-	-	6.43	4.41	1.57	4.57	2.82	4.23	5.50	2.47
Neighborhood crime	12.52	8.06	15.15	21.08	23.86	30.70	14.16	10.56	12.37	17.58	15.44	15.70	10.34
Littered streets or lots	8.73	6.67	9.94	10.09	13.52	30.23	12.66	4.72	9.04	11.63	12.45	12.66	5.95
Rundown buildings	7.08	4.95	8.33	10.09	-	29.05	13.58	5.71	5.26	8.03	9.76	15.49	4.79
Non-residential activities	3.50	2.89	3.87	-	-	4.03	6.89	3.37	2.83	3.09	3.99	7.16	2.98
Odors, smoke, or gas	4.47	4.47	4.47	-	-	22.40	6.19	2.43	3.41	4.95	4.06	7.30	4.61
Unsatisfactory police protection	5.12	3.41	6.12	-	-	7.23	14.95	6.36	7.46	8.53	7.89	3.01	3.30
Unsatisfactory hospitals or clinics	1.46	.54	2.00	-	-	-	2.31	.68	2.51	2.28	2.15	-	1.05
Unsatisfactory public elementary school	2.44	3.13	2.03	5.08	-	2.95	1.57	-	3.35	2.66	1.78	4.65	2.79
Any condition(s) objectionable	25.29	19.88	28.47	47.36	23.86	55.36	34.44	23.15	25.69	29.89	28.47	38.15	22.42
Two or more conditions	14.07	11.48	15.60	10.09	13.52	38.88	21.16	13.91	13.63	18.27	18.09	15.49	11.21
Incomplete Reporting as a Percent of Total[2]													
Street noise or traffic	.07	-	.10	-	-	-	-	-	-	.32	.17	-	-
Streets needing repair	.13	-	.20	-	-	-	-	-	-	.32	.17	-	.11
Neighborhood crime	.52	.19	.72	-	-	-	-	-	1.15	.98	.65	-	.46
Littered streets or lots	.13	-	.20	-	-	-	-	-	-	.32	.17	-	.11
Rundown buildings	.76	.40	.97	-	-	-	.82	-	1.13	1.62	.66	-	.88
Non-residental activities	.36	-	.57	-	-	-	-	-	.63	.65	.55	-	.24
Odors, smoke, or gas	.20	-	.32	-	-	-	-	-	.32	.65	.33	-	.12
Unsatisfactory police protection (includes don't know)	11.05	6.93	13.48	5.01	27.65	6.18	12.25	7.84	18.29	11.22	12.20	9.96	10.31
Unsatisfactory hospitals or clinics (includes don't know)	8.57	4.34	11.05	5.01	-	14.77	11.23	1.70	13.74	7.32	9.77	7.53	7.78
Public Elementary School as a Percent of Total													
Households with any children aged 0-16	59.84	57.16	61.37	78.74	45.31	64.45	61.46	7.31	61.23	80.00	59.80	64.79	59.62
Satisfactory public elementary school	51.00	49.14	52.06	73.40	34.78	40.81	50.02	6.54	47.21	70.13	48.63	56.74	52.39
Unsatisfactory public elementary school	-	-	-	-	-	-	-	-	-	-	-	-	-
So bothered they want to move	-	-	-	-	-	-	-	-	-	-	-	-	-
Not reported	-	-	-	-	-	-	-	-	-	-	-	-	-
Not reported or don't know	8.84	8.02	9.31	5.35	10.53	23.64	11.44	.77	14.02	9.87	11.17	8.06	7.23
Public elementary school less than 1 mile	54.09	53.57	54.39	66.95	45.31	56.15	47.15	4.90	55.60	70.03	51.27	62.13	55.68
Public elementary school 1 mile or more	8.41	8.36	8.44	17.14	-	11.34	12.74	1.64	8.64	11.24	9.20	7.55	7.89
Not reported	2.09	2.10	2.08	-	-	-	4.11	.77	1.73	2.24	2.64	-	1.81
Households without children aged 0-16	40.16	42.84	38.63	21.26	54.69	35.55	38.54	92.69	38.77	20.00	40.20	35.21	40.38
Households with children aged 4-16	55.45	58.76	53.55	78.74	34.78	40.71	49.15	6.54	50.42	71.59	51.71	54.90	58.13
Attend public school(K-12)	45.64	45.49	45.72	39.41	24.07	40.71	43.82	5.77	42.22	65.22	42.80	51.65	47.35
Attend private school (K-12)	6.08	10.83	3.37	39.33	10.71	-	.96	.77	3.45	2.80	5.40	-	6.88
Attend ungraded school, preschool, etc	.49	.55	.45	-	-	-	.79	-	.62	.35	.35	-	.61
Does not attend school	1.67	.73	2.21	-	-	-	1.66	-	3.48	1.16	1.64	3.25	1.62
Not reported	1.57	1.17	1.80	-	-	-	1.92	-	.65	2.06	1.52	-	1.68

Table 5-4. **Neighborhood Quality—Occupied Units with Hispanic Householder**—Con.

[Numbers in thousands. ... means not applicable or sample too small. - means zero or rounds to zero.]

Characteristics	Total occupied units	Tenure		Housing unit characteristics				Household characteristics			Selected subareas[1]		
		Owner	Renter	New construction 4 yrs	Mobile homes	Physical problems: Severe	Physical problems: Moderate	Elderly (65+)	Moved in past year	Below poverty level	Area one	Area two	Area three
Public Transportation as a Percent of the Total													
With public transportation	95.17	93.39	96.22	94.92	92.84	97.23	93.52	99.47	94.47	95.92	95.47	100.00	94.72
Household uses it at least weekly	37.24	23.13	45.54	10.15	44.88	56.33	48.44	28.94	41.07	56.11	50.27	37.11	28.19
Satisfactory public transportation	34.79	21.39	42.68	10.15	44.88	52.36	42.50	26.67	38.61	52.62	46.58	37.11	26.49
Unsatisfactory public transportation	2.44	1.74	2.86	-	-	3.97	5.94	2.26	2.46	3.49	3.69	-	1.70
Not reported	-	-	-	-	-	-	-	-	-	-	-	-	-
Household uses it less than weekly	31.54	34.30	29.92	10.09	13.73	29.87	19.34	41.55	30.02	28.31	26.59	34.82	34.81
Satisfactory public transportation	29.03	31.70	27.45	10.09	13.73	25.55	17.55	37.49	28.19	26.01	24.43	34.82	31.93
Unsatisfactory public transportation	2.45	2.43	2.46	-	-	4.32	1.79	4.06	1.83	2.31	2.16	-	2.78
Not reported	.06	.17	-	-	-	-	-	-	-	-	-	-	.11
Household does not use	26.15	35.47	20.66	74.68	34.22	11.03	25.74	28.27	23.38	11.50	18.47	28.07	31.39
Not reported	.25	.49	.11	-	-	-	-	.71	-	-	.15	-	.33
No public transportation	4.75	6.40	3.78	5.08	7.16	2.77	6.48	.53	5.53	4.08	4.53	-	5.14
Not reported	.08	.21	-	-	-	-	-	-	-	-	-	-	.14
Neighborhood Shopping as a Percent of the Total													
Satisfactory neighborhood shopping	94.09	95.37	93.33	89.91	100.00	75.60	89.10	93.59	94.33	93.68	93.60	97.05	94.28
Less than 1 mile	86.28	86.38	86.22	79.76	92.84	75.60	81.87	85.90	86.83	87.28	85.30	92.20	86.66
1 mile or more	7.37	8.99	6.41	10.15	7.16	-	7.23	6.11	7.50	6.40	7.98	4.86	7.07
Not reported	.44	-	.70	-	-	-	-	1.58	-	-	.32	-	.55
Unsatisfactory neighborhood shopping	5.68	4.20	6.56	10.09	-	24.40	9.93	5.46	5.34	5.93	6.01	2.95	5.60
Not reported or don't know	.23	.43	.12	-	-	-	.97	.95	.33	.39	.40	-	.13

[1]See back cover for details.
[2]Figures may not add to 100%, because more than one condition may apply to a unit or conditions are not reported.

Table 5-5. Journey to Work—Occupied Units with Hispanic Householder

[Numbers in thousands. ... means not applicable or sample too small. - means zero or rounds to zero.]

Characteristics	Total occupied units	Tenure		Housing unit characteristics				Household characteristics			Selected subareas[1]		
		Owner	Renter	New construction 4 yrs	Mobile homes	Physical problems: Severe	Physical problems: Moderate	Elderly (65+)	Moved in past year	Below poverty level	Area one	Area two	Area three
All workers[2]	**793.9**	**340.9**	**453.1**	**8.8**	**3.6**	**16.3**	**59.1**	**15.0**	**176.9**	**96.3**	**302.7**	**21.3**	**489.9**
Principal Means of Transportation to Work Last Week													
Drives self	508.9	256.6	252.3	8.0	1.3	7.6	26.3	11.0	104.0	43.7	174.7	14.8	319.4
Carpool	158.8	60.0	98.8	.8	.8	3.4	19.7	.4	43.2	22.2	53.9	2.5	102.5
2 person	104.5	46.2	58.3	.4	-	2.2	10.8	.4	27.5	10.8	33.0	2.5	69.0
3 person	34.4	10.9	23.4	-	.8	-	5.1	-	9.5	4.7	7.8	-	26.6
4+ person	20.0	2.8	17.2	.4	-	1.2	3.8	-	6.1	6.7	13.1	-	6.9
Mass transportation	80.4	10.1	70.3	-	1.2	3.2	9.2	1.2	20.8	19.4	49.7	4.0	26.7
Taxicab	-	-	-	-	-	-	-	-	-	-	-	-	-
Bicycle or motorcycle	8.3	3.2	5.1	-	-	-	.8	.4	2.1	-	2.0	-	6.3
Walks only	31.3	8.5	22.8	-	.4	2.1	2.6	.5	4.9	8.9	18.2	-	13.1
Other means	.3	-	.3	-	-	-	-	-	.3	-	.3	-	-
Works at home	5.9	2.4	3.4	-	-	-	.4	1.6	1.7	2.1	3.8	-	2.1
Travel Time from Home to Work													
Less than 15 minutes	235.0	110.5	124.5	2.0	.9	4.9	17.3	4.8	50.9	29.4	88.8	2.9	143.3
15 to 29 minutes	293.1	126.9	166.2	3.6	2.0	6.8	24.0	5.6	66.1	29.8	107.6	8.5	177.0
30 to 44 minutes	155.2	58.1	97.1	1.2	.4	2.5	9.4	1.7	32.8	18.9	60.3	7.5	87.4
45 to 59 minutes	40.0	19.0	21.0	1.2	-	.9	3.5	-	5.3	5.0	10.9	1.7	27.5
1 hour to 1 hour and 29 minutes	27.2	9.5	17.6	.4	.4	.4	1.3	1.3	11.7	6.0	16.8	.4	10.0
1 hour 30 minutes or more	9.2	2.3	6.9	-	-	-	.8	-	2.9	.9	2.9	-	6.4
Works at home	5.9	2.4	3.4	-	-	-	.4	1.6	1.7	2.1	3.8	-	2.1
No fixed place of work	28.3	12.1	16.3	.4	-	.8	2.4	-	5.6	4.1	11.7	.4	16.3
Median	**22**	**21**	**23**	...	...	**21**	**21**	**19**	**22**	**22**	**22**	**28**	**21**
Distance from Home to Work													
Less than 1 mile	49.8	18.8	31.1	-	.9	2.5	3.8	.9	8.9	13.0	25.0	-	24.8
1 to 4 miles	186.5	74.9	111.6	.8	-	3.1	20.5	4.0	46.7	25.3	73.9	4.5	108.1
5 to 9 miles	185.8	79.2	106.7	2.0	.8	4.0	13.6	4.1	36.7	19.5	68.4	7.5	109.9
10 to 19 miles	205.3	92.1	113.2	3.2	1.6	4.1	8.1	3.5	45.3	18.4	78.5	6.9	119.9
20 to 29 miles	86.4	36.0	50.3	1.2	.4	1.3	7.9	.5	20.9	10.2	26.4	1.3	58.7
30 to 49 miles	38.1	21.9	16.2	.4	-	.4	1.9	.5	6.8	3.5	11.6	.8	25.7
50 miles or more	7.9	3.5	4.4	.8	-	-	.4	-	4.3	-	3.5	-	4.4
Works at home	5.9	2.4	3.4	-	-	-	.4	1.6	1.7	2.1	3.8	-	2.1
No fixed place of work	28.3	12.1	16.3	.4	-	.8	2.4	-	5.6	4.1	11.7	.4	16.3
Median	**9**	**9**	**8**	...	...	**8**	**6**	**7**	**9**	**7**	**8**	**9**	**9**
Departure Time to Work													
12:00 a.m. to 2:59 a.m.	7.0	2.7	4.4	-	-	-	.6	-	1.7	.9	2.8	.8	3.4
3:00 a.m. to 5:59 a.m.	94.5	44.5	50.0	1.2	-	1.7	5.2	1.2	20.6	9.0	27.7	.9	85.9
6:00 a.m. to 6:59 a.m.	177.0	73.6	103.4	1.2	.8	4.4	19.3	4.1	39.5	17.5	62.5	7.6	106.9
7:00 a.m. to 7:29 a.m.	106.6	45.6	61.0	.4	1.2	2.6	8.3	1.6	23.6	14.0	49.3	3.8	53.5
7:30 a.m. to 7:59 a.m.	77.7	30.7	47.1	.8	.5	1.8	3.3	.5	11.9	10.2	28.3	1.3	48.1
8:00 a.m. to 8:29 a.m.	56.4	24.7	31.7	1.6	-	.7	3.4	1.2	12.0	9.1	29.1	1.2	26.1
8:30 a.m. to 8:59 a.m.	21.5	6.8	14.7	.4	-	.5	1.1	1.1	5.2	4.1	9.9	.9	10.6
9:00 a.m. to 9:59 a.m.	31.8	13.7	18.0	1.2	-	.9	3.7	.4	5.8	4.9	13.7	1.7	16.3
10:00 a.m. to 3:59 p.m.	75.4	38.8	36.6	.4	-	.9	5.8	1.2	15.6	6.3	25.1	.9	49.3
4:00 p.m. to 11:59 p.m.	43.2	18.6	24.6	1.6	.4	.8	1.3	1.7	11.3	8.0	15.1	-	28.1
Not reported	102.8	41.1	61.7	-	.8	1.9	7.0	2.0	29.8	12.2	39.1	2.1	61.6
Householders who worked last week[3]	**409.2**	**160.1**	**249.1**	**5.6**	**1.7**	**9.8**	**31.5**	**4.1**	**93.0**	**52.3**	**157.7**	**11.7**	**239.9**
Principal Means of Transportation to Work Last Week													
Drives self	293.0	133.4	159.6	4.8	.9	5.5	16.8	2.8	61.4	28.6	104.9	8.1	180.1
Carpool	63.2	19.9	43.3	.8	-	2.9	9.1	-	16.6	10.8	25.0	1.2	37.0
2 person	40.3	14.5	25.7	.4	-	1.7	3.3	-	10.9	4.5	14.0	1.2	25.1
3 person	11.6	3.3	8.3	-	-	-	2.5	-	3.6	2.2	4.4	-	7.2
4+ person	11.3	2.1	9.3	.4	-	1.2	3.3	-	2.1	4.1	6.6	-	4.7
Mass transportation	32.0	2.5	29.6	-	.4	.9	3.6	.4	9.5	8.5	16.8	2.4	13.1
Taxicab	-	-	-	-	-	-	-	-	-	-	-	-	-
Bicycle or motorcycle	3.9	.5	3.4	-	-	-	.4	-	.8	-	.8	-	3.1
Walks only	13.6	3.0	10.6	-	.4	.5	1.3	.5	3.5	3.2	8.3	-	5.3
Other means	.3	-	.3	-	-	-	-	-	.3	-	.3	-	-
Works at home	3.1	.9	2.2	-	-	-	.4	.4	.8	1.3	1.8	-	1.3
Travel Time from Home to Work													
Less than 15 minutes	114.0	43.5	70.5	1.6	.9	3.2	7.1	2.1	27.8	15.5	46.2	2.4	65.4
15 to 29 minutes	154.3	60.5	93.8	1.2	.4	4.7	14.0	1.2	34.7	16.3	61.6	4.8	88.0
30 to 44 minutes	83.5	31.3	52.1	1.2	-	1.0	5.4	.4	17.8	11.3	27.7	3.6	52.2
45 to 59 minutes	23.7	12.6	11.1	1.2	-	.5	2.6	-	2.0	2.8	6.0	.8	16.9
1 hour to 1 hour and 29 minutes	13.4	4.3	9.1	.4	.4	-	1.3	-	5.7	2.7	8.3	-	5.1
1 hour 30 minutes or more	4.1	.8	3.4	-	-	-	.4	-	1.6	.4	.8	-	3.4
Works at home	3.1	.9	2.2	-	-	-	.4	.4	.8	1.3	1.8	-	1.3
No fixed place of work	13.1	6.1	6.9	-	-	.4	.4	-	2.4	2.1	5.4	-	7.7
Median	**23**	**23**	**22**	...	...	...	**23**	...	**22**	**23**	**22**	**25**	**23**
Distance from Home to Work													
Less than 1 mile	22.1	7.6	14.5	-	.9	1.7	1.5	.5	4.2	7.2	13.3	-	8.8
1 to 4 miles	92.0	29.5	62.6	.4	-	1.9	8.8	1.3	23.4	13.2	38.4	2.9	50.8
5 to 9 miles	87.8	32.1	55.7	1.2	.4	1.7	7.3	.8	20.5	9.7	33.1	4.7	50.0
10 to 19 miles	109.3	45.1	64.1	2.0	-	3.2	4.0	1.1	22.2	9.7	42.9	3.3	63.1
20 to 29 miles	53.4	22.2	31.3	.8	.4	.9	6.8	-	13.6	6.9	14.1	.4	38.9
30 to 49 miles	23.2	14.3	8.9	.4	-	-	1.9	-	2.6	2.2	6.5	.4	16.4
50 miles or more	5.2	2.3	2.8	.8	-	-	.4	-	3.2	-	2.4	-	2.8
Works at home	3.1	.9	2.2	-	-	-	.4	.4	.8	1.3	1.8	-	1.3
No fixed place of work	13.1	6.1	6.9	-	-	.4	.4	-	2.4	2.1	5.4	-	7.7
Median	**10**	**12**	**9**	...	...	...	**8**	...	**9**	**7**	**9**	**8**	**11**

Table 5-5. **Journey to Work—Occupied Units with Hispanic Householder**—Con.

[Numbers in thousands. ... means not applicable or sample too small. - means zero or rounds to zero.]

Characteristics	Total occupied units	Tenure		Housing unit characteristics				Household characteristics			Selected subareas[1]		
		Owner	Renter	New construction 4 yrs	Mobile homes	Physical problems: Severe	Physical problems: Moderate	Elderly (65+)	Moved in past year	Below poverty level	Area one	Area two	Area three
Departure Time to Work													
12:00 a.m. to 2:59 a.m.	5.8	2.3	3.6	-	-	-	.6	-	1.3	.9	2.4	.4	3.0
3:00 a.m. to 5:59 a.m.	64.9	30.1	34.7	.8	-	1.7	4.0	.4	11.0	5.7	18.3	.4	46.1
6:00 a.m. to 6:59 a.m.	99.4	36.7	62.7	.8	.4	3.4	10.4	.8	22.9	11.4	37.5	5.0	57.0
7:00 a.m. to 7:29 a.m.	49.7	23.8	25.9	.4	-	.9	2.8	.4	10.8	4.6	20.7	1.2	27.8
7:30 a.m. to 7:59 a.m.	39.1	13.7	25.4	.4	.5	1.4	2.1	.5	5.8	6.3	14.6	1.3	23.1
8:00 a.m. to 8:29 a.m.	28.3	11.2	17.1	1.6	-	-	1.6	.4	6.8	4.5	13.2	.4	14.7
8:30 a.m. to 8:59 a.m.	10.1	2.4	7.7	-	-	-	.8	.4	3.1	2.0	4.7	.6	4.9
9:00 a.m. to 9:59 a.m.	16.8	5.2	11.6	1.2	-	.9	2.2	-	3.8	3.5	8.7	1.2	6.9
10:00 a.m. to 3:59 p.m.	36.5	15.7	20.8	.4	-	.9	2.3	.9	10.1	2.2	11.4	-	25.0
4:00 p.m. to 11:59 p.m.	13.1	2.7	10.3	-	.4	-	.4	-	5.3	3.9	6.1	-	6.9
Not reported	45.5	16.3	29.2	-	.4	.6	4.5	.4	12.1	7.1	20.0	1.2	24.4

[1]See back cover for details.
[2]Limited to those persons 14 years and older who reported having a job the week prior to interview within the United States.
[3]Limited to householders who reported having a job the week prior to interview within the United States.

Table 5-6. Mobility—Occupied Units with Hispanic Householder

[Numbers in thousands. ... means not applicable or sample too small. - means zero or rounds to zero.]

Characteristics	Total occupied units	Tenure		Housing unit characteristics				Household characteristics			Selected subareas[1]		
						Physical problems							
		Owner	Renter	New construction 4 yrs	Mobile homes	Severe	Moderate	Elderly (65+)	Moved in past year	Below poverty level	Area one	Area two	Area three
All persons aged 18 and over	**1 396.7**	**584.9**	**811.8**	**13.7**	**7.3**	**25.4**	**112.8**	**94.9**	**291.3**	**261.6**	**543.9**	**39.3**	**813.5**
Location of Previous Residence													
At birth:													
Same state	63.0	26.4	36.6	-	.5	.9	3.6	4.6	15.0	10.2	28.7	1.6	32.7
Different state	518.0	279.0	239.0	11.3	2.3	4.0	33.3	44.2	84.2	69.8	156.0	12.9	349.0
Different Nation	815.7	279.5	536.2	2.3	4.4	20.5	75.8	46.2	192.1	181.6	359.1	24.8	431.8
Not reported	-	-	-	-	-	-	-	-	-	-	-	-	-
At age 16:													
Same state	513.0	249.1	263.9	5.3	2.1	8.3	36.9	31.3	74.7	92.0	174.2	18.8	320.0
Different state	342.0	166.5	175.5	6.4	1.9	4.9	23.5	31.0	74.1	40.3	107.8	8.7	225.5
Different Nation	488.1	150.5	337.6	2.0	2.7	11.7	50.0	29.2	125.6	119.9	231.4	10.6	246.1
Not reported	53.6	18.8	34.8	-	.5	.5	2.5	3.4	16.9	9.5	30.4	1.2	22.0
Preferred Residence in 5 years													
Same house/apartment	636.8	338.0	298.8	3.6	4.2	4.6	45.5	73.3	100.7	111.5	243.5	14.4	378.8
Someplace else	689.0	214.5	474.5	10.0	2.6	20.3	62.5	17.5	174.6	139.1	268.1	23.3	397.6
Another home in the area	246.1	53.9	192.2	3.6	1.2	8.9	18.7	2.8	71.6	60.5	86.1	8.5	151.5
Outside the area	440.1	159.3	280.8	6.4	1.4	11.3	43.8	14.6	102.5	78.1	180.6	14.8	244.7
Not reported	2.8	1.3	1.5	-	-	-	-	-	.5	.5	1.4	-	1.3
Not reported	70.8	32.4	38.5	-	.5	.5	4.8	4.1	16.0	11.0	32.2	1.6	37.0
Likelihood of Living in Same Unit in 5 Years													
Prefers living in same house/apartment	636.8	338.0	298.8	3.6	4.2	4.6	45.5	73.3	100.7	111.5	243.5	14.4	378.8
Very likely	364.6	228.4	136.2	2.9	2.5	2.0	23.0	52.5	43.9	58.7	131.5	7.0	226.1
Likely	200.7	83.9	116.9	.8	.5	1.2	14.2	13.5	40.6	38.0	82.8	5.9	112.0
Not very likely	28.5	11.6	16.9	-	.4	1.4	3.6	4.3	2.3	6.5	12.4	1.1	15.1
No chance at all	5.1	2.0	3.1	-	-	-	.4	.5	1.3	.9	1.2	-	3.9
Don't know	27.0	7.5	19.5	-	.8	-	2.0	2.5	9.8	5.9	9.6	.5	16.9
Not reported	10.9	4.6	6.3	-	-	-	2.3	-	2.8	1.6	6.0	-	4.9
Preferred Location in 5 Years													
Prefers Living Outside Area	440.1	159.3	280.8	6.4	1.4	11.3	43.8	14.6	102.5	78.1	180.6	14.8	244.7
Type of area:													
Large city	100.3	22.1	78.2	-	-	5.9	9.4	2.5	31.3	23.7	57.3	5.2	37.8
Suburb near large city	91.1	36.5	54.6	4.0	-	1.5	6.7	2.2	23.6	9.5	36.4	2.3	52.4
Medium-sized city or its suburbs	93.6	34.9	58.8	1.6	-	1.3	8.3	4.0	17.8	17.5	32.8	1.6	59.2
Small city	74.0	29.1	44.9	.8	.9	.8	10.5	2.9	11.3	16.5	23.8	3.4	46.8
Town or village	24.7	8.0	16.8	-	-	-	1.8	.4	8.4	3.4	10.0	1.0	13.7
Open country but not farm	34.6	18.6	16.0	-	.5	1.4	3.6	1.6	6.5	4.7	12.5	1.3	20.8
Farm	8.3	3.8	4.5	-	-	.4	1.9	1.1	.4	1.7	3.8	-	4.5
Other	2.9	1.6	1.3	-	-	-	-	-	1.3	.4	.4	-	2.5
Not reported	10.5	4.6	5.9	-	-	-	1.6	-	1.8	.7	3.6	-	7.0
Location of area:													
Same state	7.9	3.4	4.5	-	.5	.5	.5	-	1.7	.8	4.4	-	3.5
Different state	412.1	152.1	260.0	6.4	.9	10.8	42.3	13.4	93.5	72.9	167.1	14.4	230.6
Different Nation	20.0	3.8	16.3	-	-	-	1.0	1.2	7.3	4.4	9.1	.4	10.6
Not reported	-	-	-	-	-	-	-	-	-	-	-	-	-
All householders aged 18 and over	**612.4**	**227.2**	**385.2**	**7.7**	**3.7**	**13.1**	**49.1**	**50.3**	**136.0**	**124.1**	**243.6**	**17.9**	**350.9**
Location of Previous Residence													
At birth:													
Same state	13.1	5.1	8.0	-	-	.4	.4	1.2	3.5	2.3	5.8	.4	6.8
Different state	233.2	106.2	127.0	6.1	2.1	4.0	18.2	20.2	45.8	36.8	71.7	6.6	155.0
Different Nation	366.1	115.9	250.1	1.6	1.7	8.7	30.5	28.9	86.7	85.1	166.1	10.9	189.1
Not reported	-	-	-	-	-	-	-	-	-	-	-	-	-
At age 16:													
Same state	183.1	74.8	108.4	3.2	.9	3.4	12.0	14.7	35.3	37.0	64.1	8.1	110.9
Different state	179.0	77.3	101.7	3.7	1.7	4.0	14.4	18.8	39.4	24.3	57.2	4.9	116.9
Different Nation	237.9	70.9	167.0	.8	1.2	5.6	22.3	16.0	58.0	60.6	115.0	4.5	118.4
Not reported	12.3	4.2	8.1	-	-	-	.4	.8	3.4	2.2	7.3	.4	4.7
Preferred Residence in 5 years													
Same house/apartment	303.7	153.5	150.2	2.0	2.2	1.7	21.0	44.2	49.2	56.5	119.9	7.1	176.7
Someplace else	296.9	68.2	228.7	5.7	1.5	11.4	27.7	5.4	84.1	65.7	117.9	10.4	168.6
Another home in the area	101.8	13.0	88.9	1.6	.4	3.7	9.0	1.3	33.8	28.1	33.5	3.4	64.9
Outside the area	195.0	55.2	139.8	4.0	1.2	7.7	18.7	4.1	50.3	37.6	84.4	7.0	103.7
Not reported	-	-	-	-	-	-	-	-	-	-	-	-	-
Not reported	11.8	5.5	6.2	-	-	-	.4	.8	2.7	1.8	5.8	.4	5.5
Likelihood of Living in Same Unit in 5 Years													
Prefers living in same house/apartment	303.7	153.5	150.2	2.0	2.2	1.7	21.0	44.2	49.2	56.5	119.9	7.1	176.7
Very likely	181.0	111.3	69.7	1.6	1.3	.8	9.9	31.3	22.0	31.2	68.2	3.7	109.1
Likely	90.1	34.4	55.8	.4	.5	.4	6.1	8.1	18.0	16.1	37.5	2.3	50.3
Not very likely	12.6	3.4	9.2	-	.4	.5	2.2	2.6	1.8	4.4	5.4	.5	6.7
No chance at all	2.5	.8	1.8	-	-	-	.4	-	.9	.4	.4	-	2.1
Don't know	13.7	2.9	10.8	-	-	-	1.6	2.1	5.0	3.5	5.9	.5	7.2
Not reported	3.8	.9	2.9	-	-	-	.8	-	1.6	.8	2.5	-	1.3

Table 5-6. **Mobility—Occupied Units with Hispanic Householder**—Con.

[Numbers in thousands. ... means not applicable or sample too small. - means zero or rounds to zero.]

Characteristics	Total occupied units	Tenure		Housing unit characteristics				Household characteristics			Selected subareas[1]		
		Owner	Renter	New construction 4 yrs	Mobile homes	Physical problems: Severe	Physical problems: Moderate	Elderly (65+)	Moved in past year	Below poverty level	Area one	Area two	Area three
Preferred Location In 5 Years													
Prefers Living Outside Area	195.0	55.2	139.8	4.0	1.2	7.7	18.7	4.1	50.3	37.6	84.4	7.0	103.7
Type of area:													
Large city	42.7	6.6	36.1	-	-	3.1	5.1	-	15.9	11.9	26.1	2.5	14.1
Suburb near large city	40.0	11.4	28.6	2.0	-	1.5	3.6	.5	10.9	3.4	17.9	.4	21.7
Medium-sized city or its suburbs	43.3	10.9	32.4	1.6	-	.4	1.3	.4	10.5	8.6	17.1	.8	25.4
Small city	31.9	10.1	21.8	.4	.7	.8	4.1	1.5	5.5	7.7	8.9	1.5	21.5
Town or village	10.9	4.0	6.9	-	-	-	.9	-	3.4	1.3	4.6	.5	5.8
Open country but not farm	16.5	8.0	8.4	-	.5	1.4	1.9	1.2	3.1	3.5	5.6	1.3	9.5
Farm	5.2	2.1	3.1	-	-	.4	1.0	.5	.4	.9	2.5	-	2.7
Other	.8	.8	-	-	-	-	-	-	-	-	-	-	.8
Not reported	3.7	1.2	2.5	-	-	-	.8	-	.5	.4	1.5	-	2.2
Location of area:													
Same state	2.1	1.7	.4	-	.5	.5	-	-	-	-	1.2	-	.9
Different state	185.6	51.8	133.8	4.0	.7	7.2	18.2	4.1	47.7	35.9	79.9	7.0	98.7
Different Nation	7.3	1.6	5.7	-	-	-	.5	-	2.6	1.7	3.2	-	4.1
Not reported	-	-	-	-	-	-	-	-	-	-	-	-	-

[1]See back cover for details.

Metropolitan Statistical Area

Minneapolis-St. Paul, MN-WI

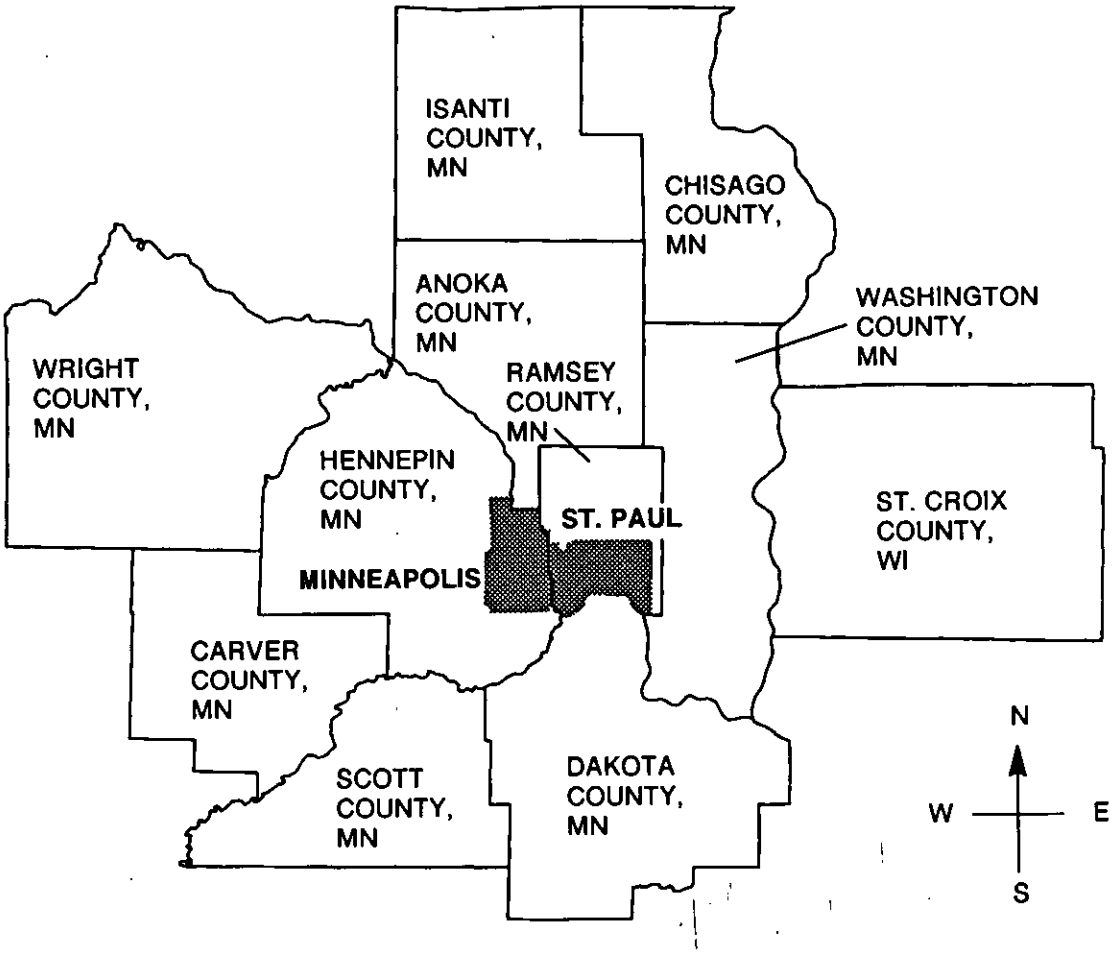

Central Cities of this MSA

County Line

0 5 10 15 20 Miles

Table 1-1. General Characteristics by Family Type—Occupied Units

[Numbers in thousands. ... means not applicable or sample too small. - means zero or rounds to zero.]

	Characteristics	All households	Family households										
				Married couple					Male householder, no wife present				
					With own children under 18					With own children under 18			
						Race of householder					Race of householder		
			Total	Total	Total	White	Black	Hhldr of Hispanic origin	Total	Total	White	Black	Hhldr of Hispanic origin
1	**Total**	**855.8**	**590.5**	**493.6**	**244.3**	**234.4**	**3.8**	**2.1**	**20.4**	**8.9**	**7.9**	**.9**	**.3**
	Tenure												
2	Owner occupied	578.8	468.1	414.5	205.3	200.4	2.6	.8	14.6	6.3	6.0	.4	-
3	Percent of all occupied	67.6	79.3	84.0	84.1	85.5	67.7	39.2	71.6	70.9	75.3	41.7	-
4	Renter occupied	277.0	122.4	79.0	38.9	34.0	1.2	1.3	5.8	2.6	2.0	.5	.3
	Units in Structure												
5	1, detached	526.8	437.7	388.5	199.7	195.4	2.3	1.6	14.6	6.6	6.2	.4	.3
6	1, attached	56.0	40.7	30.2	13.9	13.2	.2	-	2.1	1.2	1.0	.2	-
7	2 to 4	78.7	40.1	25.9	14.1	10.9	.6	.4	1.3	.3	.2	.2	-
8	5 to 9	20.2	8.9	5.3	2.0	1.7	-	.1	.2	-	-	-	-
9	10 to 19	47.5	16.8	9.4	3.9	2.9	.6	-	.8	.4	.3	-	-
10	20 to 49	53.3	17.1	11.9	4.3	3.9	.2	-	1.1	.4	.3	.2	-
11	50 or more	55.8	16.4	13.0	2.2	2.2	-	-	.2	-	-	-	-
12	Mobile home or trailer	17.4	12.9	9.2	4.3	4.3	-	-	.2	-	-	-	-
	Year Structure Built[1]												
13	1990 to 1994	-	-	-	-	-	-	-	-	-	-	-	-
14	1985 to 1989	10.8	7.5	6.6	3.1	3.1	-	.2	-	-	-	-	-
15	1980 to 1984	77.6	60.6	53.1	30.7	30.2	.5	-	.9	.4	.4	-	-
16	1975 to 1979	96.7	71.6	62.1	36.0	35.2	.3	-	1.5	1.2	1.2	-	-
17	1970 to 1974	91.9	60.8	50.7	29.5	28.6	.3	-	2.1	.9	.4	.5	-
18	1960 to 1969	176.3	116.7	95.6	46.9	44.3	1.2	.5	3.7	2.1	2.1	-	.3
19	1950 to 1959	129.9	99.3	84.2	33.5	32.6	-	.3	4.7	2.4	2.1	.2	-
20	1940 to 1949	51.8	38.2	31.7	11.8	11.5	-	-	1.9	.8	.8	-	-
21	1930 to 1939	63.8	34.4	24.9	14.4	13.0	.9	-	.9	.4	.3	.2	-
22	1920 to 1929	58.8	40.9	36.4	14.7	13.5	.3	1.0	.8	-	-	-	-
23	1919 or earlier	98.0	60.6	48.3	23.7	22.3	.3	.1	3.8	.8	.8	-	-
24	**Median**	**1961**	**1962**	**1962**	**1965**	**1965**	...	...	**1956**	**1960**	**1960**	...	...
	Age of Householder												
25	Under 25 years	63.6	29.1	19.9	7.8	7.4	.2	.2	2.0	.5	.4	.2	-
26	25 to 29	121.6	79.9	66.3	42.2	39.4	1.1	.4	3.1	1.0	.7	.2	-
27	30 to 34	122.0	83.8	68.4	52.4	49.9	.9	.4	3.3	1.5	1.5	-	-
28	35 to 44	177.1	143.5	120.2	97.3	94.7	.9	.5	4.0	3.8	3.3	.5	.3
29	45 to 54	115.4	96.6	82.3	36.8	35.4	.6	.3	2.5	1.1	1.1	-	-
30	55 to 64	110.8	82.5	73.0	7.3	7.1	.2	.3	1.9	.9	.9	-	-
31	65 to 74	81.1	50.7	42.4	.5	.5	-	-	2.7	-	-	-	-
32	75 years and over	64.1	24.4	21.1	-	-	-	-	.9	-	-	-	-
33	**Median**	**42**	**42**	**43**	**37**	**37**	...	...	**40**	**39**	**39**	...	...
	Persons 65 Years Old and Over												
34	None	699.9	505.2	422.3	241.3	231.9	3.8	2.1	15.6	8.9	7.9	.9	.3
35	1 person	103.1	32.7	22.8	2.7	2.5	-	-	3.1	-	-	-	-
36	2 persons or more	52.7	52.6	48.5	.3	-	-	-	1.7	-	-	-	-
	Persons												
37	1 person	207.4	...	...	...	...	...	...	...	...	...	...	...
38	2 persons	278.1	236.4	186.3	...	...	...	...	10.4	1.8	1.5	.2	-
39	3 persons	140.6	130.1	102.6	62.8	60.5	.8	.8	3.6	1.6	1.2	.4	-
40	4 persons	138.8	134.9	121.3	105.0	101.9	1.7	1.0	4.9	4.1	3.8	.3	.3
41	5 persons	64.2	63.0	59.5	53.3	51.9	.8	.3	.9	.9	.9	-	-
42	6 persons	19.9	19.6	17.5	16.9	15.4	.3	-	.6	.6	.6	-	-
43	7 persons or more	6.8	6.5	6.4	6.4	4.7	.3	-	-	-	-	-	-
44	**Median**	**2.3**	**3.0**	**3.1**	**4.1**	**4.1**	...	...	**2.5**	**3.8**	**3.8**	...	...
	Rooms												
45	1 room	4.2	.1	-	-	-	-	-	.1	.1	-	-	-
46	2 rooms	9.6	.8	.4	.1	.1	-	-	.2	-	-	-	-
47	3 rooms	95.1	21.4	16.3	2.8	1.8	.2	.2	.3	.2	.2	-	-
48	4 rooms	142.2	78.1	55.9	24.0	22.1	.8	.1	3.3	1.5	1.2	.3	-
49	5 rooms	153.7	109.3	87.3	35.1	33.0	.7	.5	3.4	1.2	1.2	-	.3
50	6 rooms	134.9	99.6	81.4	40.9	39.3	.5	.5	4.8	1.3	1.2	.2	-
51	7 rooms	121.6	102.2	92.0	49.5	48.2	.9	.3	3.3	1.2	.8	.4	-
52	8 rooms	86.2	78.4	70.6	36.8	35.8	.2	.2	2.1	1.1	1.1	-	-
53	9 rooms	58.6	54.7	50.1	28.9	28.6	-	-	1.7	1.1	1.1	-	-
54	10 rooms or more	49.6	45.9	39.6	26.1	25.5	.6	.3	1.1	1.1	1.1	-	-
55	**Median**	**5.7**	**6.4**	**6.6**	**6.9**	**6.9**	...	...	**6.1**	**6.6**	**6.8**	...	...
	Persons Per Room												
56	0.50 or less	610.4	364.0	297.9	83.3	81.9	.7	.5	15.3	4.9	4.4	.5	-
57	0.51 to 1.00	235.8	216.9	186.8	152.5	146.5	2.8	1.6	4.5	3.6	3.2	.3	.3
58	1.01 to 1.50	8.6	8.6	8.1	7.9	5.9	.4	-	.4	.4	.4	-	-
59	1.51 or more	1.0	1.0	.8	.6	.1	-	-	.1	.1	-	-	-

[1]For mobile homes, oldest category is 1939 or earlier.

Family households—Con.					Nonfamily households							
Female householder, no husband present												
	With own children under 18					Living alone				Other nonfamily		
		Race of householder				Male		Female				
Total	Total	White	Black	Hhldr of Hispanic origin	Total	Total	65 and over	Total	65 and over	Male	Female	
76.6	**49.3**	**42.4**	**4.9**	**.5**	**265.2**	**81.5**	**12.5**	**125.9**	**56.8**	**30.9**	**27.0**	1
39.0	19.9	19.4	.5	-	110.7	35.3	6.4	58.4	28.4	9.4	7.6	2
50.9	40.3	45.7	9.4	-	41.7	43.3	51.5	46.3	50.0	30.5	28.2	3
37.6	29.4	23.0	4.5	.5	154.6	46.2	6.0	67.6	28.4	21.4	19.4	4
34.5	17.7	16.8	.7	-	89.1	25.8	6.1	43.7	24.1	12.3	7.3	5
8.4	4.9	4.0	.7	-	15.4	5.2	.2	5.7	1.6	2.3	2.1	6
12.9	9.9	6.8	1.8	.2	38.6	11.7	1.3	13.6	4.4	6.2	7.1	7
3.4	2.8	2.5	.2	.1	11.3	3.5	.4	6.5	1.8	.9	.5	8
6.6	4.9	4.0	.9	.2	30.7	9.6	1.0	14.3	3.3	3.0	3.9	9
4.1	3.1	2.4	.7	-	36.2	12.1	1.7	17.7	7.2	3.1	3.3	10
3.2	3.0	3.0	-	-	39.4	11.1	1.9	23.1	13.6	2.7	2.5	11
3.4	3.0	3.0	-	-	4.6	2.6	-	1.4	.5	.3	.3	12
-	-	-	-	-	-	-	-	-	-	-	-	13
.9	.2	.2	-	-	3.3	.6	-	1.5	.6	.4	.9	14
6.6	4.6	4.0	.4	-	17.0	5.4	-	8.7	4.6	1.1	1.8	15
8.1	7.1	5.8	1.2	.1	25.1	9.1	1.2	12.6	6.8	1.4	2.0	16
7.9	6.6	6.5	-	-	31.1	11.0	1.1	12.0	4.4	3.9	4.2	17
17.4	10.6	8.8	1.5	.2	59.6	16.9	2.8	30.6	12.3	6.2	5.9	18
10.4	5.8	5.8	-	-	30.6	8.4	1.9	16.2	6.8	2.7	3.3	19
4.6	2.0	1.8	-	-	13.7	2.3	.8	9.4	7.4	1.7	.2	20
8.5	6.9	5.1	1.1	.2	29.4	9.0	2.1	11.4	3.7	5.4	3.6	21
3.6	1.5	1.0	.5	-	18.0	4.9	.8	9.4	4.4	2.6	1.1	22
6.6	4.0	3.5	.3	-	37.4	13.7	1.9	14.1	5.7	5.5	4.0	23
1961	**1964**	**1965**	...	...	**1961**	**1961**	**1954**	**1961**	**1960**	**1951**	**1962**	24
7.2	6.3	4.9	1.2	-	34.5	8.1	...	6.2	...	10.6	9.6	25
10.5	9.4	8.1	1.3	-	41.7	12.3	...	12.1	...	9.2	8.2	26
12.1	11.0	9.4	.9	.3	38.2	15.4	...	14.4	...	5.1	3.3	27
19.4	16.8	15.1	1.1	.1	33.6	18.2	...	9.2	...	3.1	3.1	28
11.9	5.2	4.5	.5	-	18.8	6.7	...	9.0	...	1.9	1.2	29
7.5	.5	.5	-	-	28.4	8.3	...	18.2	...	.8	1.0	30
5.6	-	-	-	-	30.4	6.3	6.3	23.7	23.7	-	.4	31
2.5	-	-	-	-	39.7	6.2	6.2	33.1	33.1	.3	.2	32
39	**34**	**34**	...	...	**40**	**38**	**75**	**62**	**75+**	**28**	**27**	33
67.4	49.0	42.1	4.9	.5	194.7	69.0	...	69.1	...	30.3	26.3	34
6.8	.3	.3	-	-	70.4	12.5	12.5	56.8	56.8	.5	.7	35
2.4	-	-	-	-	.1	...	...	...	...	.1	-	36
...	...	...	...	...	207.4	81.5	12.5	125.9	56.8	...	...	37
39.7	19.0	17.3	1.3	.3	41.7	...	...	...	...	20.6	21.1	38
23.9	18.5	15.7	2.1	-	10.6	...	...	...	...	7.4	3.2	39
8.7	8.1	6.8	1.1	.2	3.9	...	...	...	...	1.8	2.2	40
2.6	2.3	1.8	-	-	1.2	...	...	...	...	.6	.6	41
1.5	1.2	.8	.4	-	.3	...	...	...	...	.3	-	42
.2	.2	-	-	-	.3	...	...	...	...	.3	-	43
2.5	**2.8**	**2.7**	...	...	**1.5**	...	...	...	...	**2.2**	**2.1**	44
-	-	-	-	-	4.0	2.9	.2	1.2	.2	-	-	45
.2	.2	-	.2	-	8.8	5.1	1.2	3.2	1.3	.5	-	46
4.8	4.0	2.9	.9	-	73.7	25.8	2.8	41.4	18.4	3.1	3.4	47
18.8	15.0	13.3	1.0	.5	64.2	15.3	1.6	31.6	14.1	9.1	8.2	48
18.6	11.1	9.5	.7	-	44.4	12.9	1.9	22.1	11.3	4.2	5.1	49
13.4	8.0	6.2	1.8	-	35.3	9.5	2.3	13.3	6.9	7.4	5.1	50
6.9	3.6	3.6	-	-	19.4	5.6	1.2	7.7	3.4	3.8	2.4	51
5.7	3.1	3.1	-	-	7.7	2.1	.3	3.6	.8	.6	1.5	52
3.0	2.4	2.1	.3	-	3.9	.7	.3	1.5	-	1.0	.6	53
5.2	1.9	1.7	-	-	3.8	1.6	.6	.3	.3	1.3	.7	54
5.3	**5.0**	**5.0**	...	...	**4.2**	**4.0**	**4.6**	**4.0**	**4.1**	**5.2**	**4.9**	55
50.8	26.6	25.1	1.3	.3	246.4	78.6	12.3	124.7	56.6	22.3	20.7	56
25.6	22.3	17.2	3.6	.2	18.9	2.9	.2	1.2	.2	8.5	6.3	57
.1	.1	.1	-	-	-	-	-	-	-	-	-	58
-	-	-	-	-	-	-	-	-	-	-	-	59

Table 1-2. **Financial Characteristics by Family Type—Occupied Units**

[Numbers in thousands. ... means not applicable or sample too small. - means zero or rounds to zero.]

	Characteristics	All households	Family households										
				Married couple					Male householder, no wife present				
					With own children under 18					With own children under 18			
						Race of householder					Race of householder		
			Total	Total	Total	White	Black	Hhldr of Hispanic origin	Total	Total	White	Black	Hhldr of Hispanic origin
1	**Total**	**855.8**	**590.5**	**493.6**	**244.3**	**234.4**	**3.8**	**2.1**	**20.4**	**8.9**	**7.9**	**.9**	**.3**
	Household Income												
2	Less than $5,000	34.6	9.9	5.4	2.0	1.7	.3	.3	.5	.3	-	.2	-
3	$5,000 to $9,999	79.9	34.2	14.6	6.8	4.8	.5	.7	.6	.2	-	.2	-
4	$10,000 to $14,999	73.2	39.0	26.6	6.1	5.0	.3	.1	1.0	.3	.3	-	-
5	$15,000 to $19,999	80.7	44.7	30.7	9.9	9.2	.2	-	2.1	.8	.7	.2	-
6	$20,000 to $24,999	90.4	57.2	44.3	18.7	18.3	.4	.5	4.2	1.6	1.6	-	.3
7	$25,000 to $29,999	83.7	53.4	44.5	23.5	22.4	.3	-	2.6	.7	.7	-	-
8	$30,000 to $34,999	71.6	54.5	50.5	27.6	26.9	.3	-	1.0	1.0	1.0	-	-
9	$35,000 to $39,999	74.1	59.7	52.8	31.5	30.3	.9	.3	1.9	.3	.3	-	-
10	$40,000 to $49,999	100.4	87.0	80.6	48.1	47.1	-	-	3.2	1.6	1.2	.4	-
11	$50,000 to $59,999	60.2	53.8	50.0	22.8	22.5	.3	-	1.4	.9	.9	-	-
12	$60,000 to $79,999	58.4	51.8	49.1	22.8	22.6	-	-	1.2	.9	.9	-	-
13	$80,000 to $99,999	22.6	21.9	21.6	11.5	10.9	.3	-	.3	.3	.3	-	-
14	$100,000 to $119,999	13.1	11.6	11.3	5.6	5.6	-	.2	-	-	-	-	-
15	$120,000 or more	12.9	12.1	11.6	7.3	7.3	-	-	.4	.2	.2	-	-
16	**Median**	**29 127**	**35 209**	**37 862**	**39 358**	**39 785**	...	...	**28 533**	**32 695**	**33 601**	...	...
	As percent of poverty level:												
17	Less than 50 percent	14.5	7.3	4.0	1.7	1.2	.3	.3	.3	.1	-	-	-
18	50 to 99	51.9	29.3	12.4	8.0	6.0	.5	.7	.6	.6	.3	.3	-
19	100 to 149	52.9	25.1	16.4	9.4	8.1	.3	.1	.3	-	-	-	-
20	150 to 199	67.3	43.2	31.9	17.1	15.6	.3	.1	.9	.4	.3	.2	-
21	200 percent or more	669.1	485.6	428.8	208.1	203.5	2.5	.8	18.3	7.7	7.4	.4	.3
	Monthly Housing Costs												
22	Less than $100	9.4	2.8	2.3	.8	.5	.2	-	-	-	-	-	-
23	$100 to $199	88.7	46.3	33.2	4.3	4.2	-	.3	1.8	.2	-	.2	-
24	$200 to $249	59.5	40.1	35.4	8.2	7.6	.2	.2	1.5	.3	.3	-	-
25	$250 to $299	62.2	39.3	33.2	6.5	5.3	.3	-	.9	.3	.2	-	-
26	$300 to $349	61.4	35.3	24.5	10.0	9.2	-	.5	1.5	-	-	-	-
27	$350 to $399	61.3	39.4	31.0	13.8	13.1	.4	-	1.6	1.1	1.1	-	-
28	$400 to $449	62.6	38.4	30.7	16.6	15.3	.5	.1	1.4	.9	.7	.2	-
29	$450 to $499	61.7	42.4	33.0	16.9	16.6	.3	-	1.1	.5	.3	.2	-
30	$500 to $599	94.0	65.2	54.4	33.9	32.6	.5	.1	2.0	1.0	1.0	-	-
31	$600 to $699	70.4	54.9	47.0	29.0	28.4	.3	-	1.7	1.0	.7	.4	-
32	$700 to $799	50.9	40.6	36.3	21.7	20.6	.3	.6	1.6	.9	.9	-	.3
33	$800 to $899	39.1	33.4	31.7	20.9	20.8	-	-	.6	-	-	-	-
34	$900 to $999	26.1	21.4	18.6	11.0	10.7	-	-	.9	.3	.3	-	-
35	$1,000 to $1,249	31.4	27.6	27.0	17.4	17.0	.3	-	.3	.3	.3	-	-
36	$1,250 to $1,499	13.3	12.1	11.0	7.7	7.4	.2	-	.5	.5	.5	-	-
37	$1,500 or more	10.5	10.2	9.9	7.3	7.0	.3	.2	.3	-	-	-	-
38	No cash rent	8.2	4.9	4.5	1.8	1.8	-	-	.1	-	-	-	-
39	Mortgage payment not reported	45.3	36.0	29.9	16.4	16.3	.2	-	2.6	1.7	1.7	-	-
40	**Median (excludes no cash rent)**	**447**	**489**	**511**	**607**	**614**	...	...	**457**	**540**	**554**	...	...
	Monthly Housing Costs as Percent of Income												
41	Less than 5 percent	18.7	15.3	14.6	5.3	5.2	.2	-	.2	-	-	-	-
42	5 to 9 percent	86.1	76.8	72.0	24.2	23.9	-	.3	1.9	.7	.7	-	-
43	10 to 14 percent	126.1	100.6	93.0	38.7	38.1	-	-	2.7	1.0	1.0	-	-
44	15 to 19 percent	136.7	95.6	81.9	40.9	38.9	.5	-	4.6	2.4	2.0	.4	-
45	20 to 24 percent	122.3	82.8	70.5	37.7	37.0	.6	-	2.9	.4	.4	-	-
46	25 to 29 percent	95.1	60.7	47.2	29.9	28.0	1.0	.3	1.6	.3	-	.3	-
47	30 to 34 percent	68.0	41.7	29.8	19.5	18.6	-	.4	1.4	.9	.9	-	-
48	35 to 39 percent	41.3	23.3	18.8	13.1	11.9	.5	-	.9	.6	.6	-	.3
49	40 to 49 percent	44.8	23.3	16.8	9.0	8.4	.4	.1	.3	-	-	-	-
50	50 to 59 percent	18.8	8.6	5.4	2.7	2.3	.2	.4	.3	.3	.3	-	-
51	60 to 69 percent	11.4	4.2	2.3	1.1	.9	-	.2	-	-	-	-	-
52	70 percent or more	30.7	15.2	5.7	3.3	2.7	.5	.3	.8	.6	.3	.2	-
53	Zero or negative income	2.5	1.6	1.4	.5	.5	-	-	-	-	-	-	-
54	No cash rent	8.2	4.9	4.5	1.8	1.8	-	-	.1	-	-	-	-
55	Mortgage payment not reported	45.2	35.9	29.8	16.4	16.3	.2	-	2.6	1.7	1.7	-	-
56	**Median (excludes 3 previous lines)**	**21**	**19**	**18**	**20**	**20**	...	...	**19**	**19**	**19**	...	...
	OWNER OCCUPIED UNITS												
57	**Total**	**576.8**	**468.1**	**414.5**	**205.3**	**200.4**	**2.6**	**.8**	**14.6**	**6.3**	**6.0**	**.4**	-
	Value												
58	Less than $10,000	10.6	8.3	5.3	2.5	2.5	-	-	.3	.3	.3	-	-
59	$10,000 to $19,999	12.9	9.3	7.9	5.0	5.0	-	-	.2	-	-	-	-
60	$20,000 to $29,999	7.6	5.3	4.9	1.8	1.8	-	-	-	-	-	-	-
61	$30,000 to $39,999	16.5	10.1	8.1	2.3	1.7	.3	-	.4	.3	.3	-	-
62	$40,000 to $49,999	25.6	15.0	11.3	6.9	6.4	.6	-	.9	.3	.3	-	-
63	$50,000 to $59,999	53.3	38.2	31.9	18.5	17.9	.3	.3	1.7	1.1	.8	.4	-
64	$60,000 to $69,999	97.3	75.4	65.1	29.1	29.1	-	.3	4.4	1.0	1.0	-	-
65	$70,000 to $79,999	104.9	83.9	74.3	36.7	36.1	.3	-	2.9	1.1	1.1	-	-
66	$80,000 to $99,999	122.2	106.4	96.6	47.0	45.0	.6	-	2.2	1.2	1.2	-	-
67	$100,000 to $119,999	46.9	41.7	38.3	19.3	19.3	-	-	.7	.4	.4	-	-
68	$120,000 to $149,999	35.8	32.3	30.9	15.8	15.8	-	-	.3	.3	.3	-	-
69	$150,000 to $199,999	28.0	26.0	25.1	13.1	12.9	.2	-	.3	.3	.3	-	-
70	$200,000 to $249,999	6.8	6.2	5.9	3.3	3.0	.3	-	-	-	-	-	-
71	$250,000 to $299,999	3.3	3.3	3.0	1.4	1.4	-	-	-	-	-	-	-
72	$300,000 or more	7.0	6.5	5.9	2.8	2.8	-	.2	.3	-	-	-	-
73	**Median**	**76 240**	**78 617**	**79 791**	**79 981**	**79 955**	...	...	**68 485**	**71 025**	**72 678**	...	...

Family households—Con.					Nonfamily households							
Female householder, no husband present												
	With own children under 18					Living alone				Other nonfamily		
		Race of householder				Male		Female				
Total	Total	White	Black	Hhldr of Hispanic origin	Total	Total	65 and over	Total	65 and over	Male	Female	
76.6	49.3	42.4	4.9	.5	265.2	81.5	12.5	125.9	56.8	30.9	27.0	1
4.0	3.5	2.5	.6	.1	24.7	5.4	.9	17.7	10.1	.3	1.3	2
19.0	15.5	11.6	2.8	.2	45.7	10.7	5.0	33.3	25.8	.9	.9	3
11.4	7.0	6.7	.1	.2	34.3	9.3	2.2	21.1	8.9	2.5	1.3	4
11.9	7.8	7.0	.8	-	36.0	10.7	1.5	19.4	4.8	3.1	2.8	5
8.6	5.6	5.6	-	-	33.2	12.7	1.0	13.6	3.8	3.6	3.4	6
6.3	3.2	2.5	.4	-	30.4	12.8	.8	11.6	2.6	2.7	3.3	7
3.0	2.0	1.7	.2	-	17.1	6.1	.3	4.7	.2	2.4	3.9	8
5.1	1.3	1.3	-	-	14.4	5.9	.4	2.5	-	3.3	2.7	9
3.1	.9	.9	-	-	13.4	2.9	-	1.3	.6	5.1	4.2	10
2.3	1.7	1.7	-	-	6.4	1.6	-	.3	-	3.0	1.5	11
1.5	.9	.9	-	-	6.7	1.7	.3	.5	-	2.8	1.6	12
-	-	-	-	-	.7	.4	-	-	-	.1	.2	13
.3	-	-	-	-	1.5	.8	-	-	-	.7	-	14
-	-	-	-	-	.8	.5	-	-	-	.3	-	15
16 637	14 030	15 265	...	...	18 884	21 617	10 721	12 839	6 548	34 906	30 743	16
3.0	2.7	1.9	.8	-	7.2	2.4	.4	4.0	1.4	.3	.4	17
16.3	14.8	10.8	2.6	.5	22.6	4.4	1.1	16.7	10.9	.5	1.1	18
8.3	5.6	5.1	.2	-	27.9	5.1	2.6	20.6	15.6	1.1	1.1	19
10.4	6.5	5.8	.6	-	24.1	6.0	1.7	14.4	9.3	2.2	1.6	20
38.6	19.7	18.8	.7	-	183.5	63.6	6.6	70.3	19.6	26.9	22.8	21
.5	.5	.3	-	-	6.6	2.0	.6	4.6	3.0	-	-	22
11.4	8.0	5.9	1.8	-	42.3	9.6	4.1	29.8	21.5	1.2	1.9	23
3.2	1.7	1.7	-	-	19.4	5.2	2.3	12.6	8.3	1.3	.3	24
5.2	3.6	2.8	.5	-	22.8	6.6	1.1	14.5	5.8	1.2	.5	25
9.4	3.7	2.9	.6	.1	26.0	8.4	1.0	14.0	3.5	1.8	1.8	26
6.8	5.0	4.4	.3	-	21.9	8.2	.3	9.6	2.4	1.7	2.4	27
6.4	5.0	4.5	.3	-	24.1	6.8	1.0	10.8	3.7	3.3	3.1	28
8.4	6.6	6.1	.4	.3	19.2	7.2	1.3	5.7	1.6	2.7	3.6	29
8.8	5.3	4.6	.7	-	28.7	9.9	.5	8.9	2.2	5.4	4.5	30
6.3	3.7	3.5	.2	-	15.4	4.5	-	3.7	1.2	5.0	2.2	31
2.7	2.0	1.7	-	-	10.4	2.6	-	2.3	.6	3.1	2.4	32
1.1	.3	.3	-	-	5.7	2.4	-	1.7	-	.5	1.0	33
1.9	1.2	1.2	-	-	4.7	1.7	-	1.1	-	.6	1.3	34
.3	-	-	-	-	3.8	1.1	-	1.4	.7	.5	.8	35
.6	.3	.3	-	-	1.2	.5	-	.2	.2	.5	-	36
-	-	-	-	-	.3	-	-	.3	-	-	-	37
.2	-	-	-	-	3.3	1.7	.4	1.3	.6	.1	.2	38
3.5	2.2	2.1	.2	-	9.3	2.9	-	3.7	1.5	1.7	1.0	39
400	410	424	...	...	371	390	230	297	217	522	490	40
.6	.2	.2	-	-	3.4	2.1	.5	.2	.2	.6	.4	41
2.9	1.2	1.0	.2	-	9.3	3.0	-	3.3	1.3	2.2	.8	42
4.9	3.2	2.9	-	-	25.5	7.2	1.2	9.5	4.1	4.8	3.9	43
9.1	3.6	3.4	.2	-	41.1	15.8	2.6	11.8	3.7	7.1	6.4	44
9.5	4.9	4.7	.2	-	39.5	11.2	.7	17.7	6.1	6.5	4.1	45
11.9	7.3	5.7	1.5	-	34.3	10.9	1.9	17.2	7.9	2.8	3.4	46
10.5	7.3	6.5	.4	-	26.3	9.0	1.7	14.6	6.5	1.1	1.7	47
3.5	2.9	2.2	.6	-	18.0	5.0	1.0	10.9	4.9	.5	1.6	48
6.2	4.8	4.6	-	-	21.5	4.8	.9	13.3	6.0	1.8	1.6	49
2.9	2.4	2.1	.2	.2	10.3	2.6	.2	6.8	5.4	.3	.5	50
2.0	1.5	1.0	.3	-	7.1	1.7	.4	4.4	3.0	.5	.5	51
8.7	7.5	5.8	1.2	.3	15.5	3.2	.8	10.7	5.7	.8	.8	52
.2	.2	.2	-	-	1.0	.3	-	.5	-	.2	-	53
.2	-	-	-	-	3.3	1.7	.4	1.3	.6	.1	.2	54
3.5	2.2	2.1	.2	-	9.3	2.9	-	3.7	1.5	1.7	1.0	55
29	32	32	...	...	26	25	28	30	33	20	22	56
39.0	19.9	19.4	.5	-	110.7	35.3	6.4	58.4	28.4	9.4	7.6	57
2.7	2.0	2.0	-	-	2.3	1.1	-	.8	.4	.1	.3	58
1.2	.6	.6	-	-	3.6	1.6	-	1.9	.6	.2	-	59
.4	.4	.4	-	-	2.3	.6	-	1.2	.3	.3	.2	60
1.6	1.1	1.0	.2	-	6.3	2.6	.3	3.1	2.1	.3	.3	61
2.8	1.1	1.1	-	-	10.6	3.2	.3	6.9	4.4	.3	.2	62
4.6	2.7	2.7	-	-	15.1	3.3	-	9.5	4.5	1.1	1.2	63
6.0	2.0	1.7	.3	-	21.9	7.2	2.6	10.5	4.4	2.1	2.1	64
6.8	3.3	3.3	-	-	21.0	6.7	1.7	11.5	4.9	2.2	.6	65
7.6	4.1	4.1	-	-	15.8	4.6	.7	8.4	4.6	.9	1.8	66
2.7	1.2	1.2	-	-	5.2	2.1	.6	1.6	.3	1.0	.5	67
1.1	.8	.8	-	-	3.5	1.4	-	1.5	.9	.3	.3	68
.6	.3	.3	-	-	2.0	.6	.3	.8	.7	.3	-	69
.4	.4	.4	-	-	.6	-	-	.4	-	-	.2	70
.3	-	-	-	-	-	-	-	-	-	-	-	71
.3	-	-	-	-	.5	-	-	.2	-	.3	-	72
70 332	70 304	71 015	...	...	66 876	67 146	70 341	65 505	64 091	71 581	68 037	73

Table 1-3. **Housing Quality by Family Type—Occupied Units**

[Numbers in thousands. ... means not applicable or sample too small. - means zero or rounds to zero.]

	Characteristics	All households	Family households										
				Married couple					Male householder, no wife present				
					With own children under 18					With own children under 18			
						Race of householder					Race of householder		
			Total	Total	Total	White	Black	Hhldr of Hispanic origin	Total	Total	White	Black	Hhldr of Hispanic origin
1	**Total**	**855.8**	**590.5**	**493.6**	**244.3**	**234.4**	**3.8**	**2.1**	**20.4**	**8.9**	**7.9**	**.9**	**.3**
	Water Supply Stoppage												
2	With hot and cold piped water	855.2	590.5	493.6	244.3	234.4	3.8	2.1	20.4	8.9	7.9	.9	.3
3	No stoppage in last 3 months	811.4	565.8	474.2	232.7	223.7	3.2	2.1	19.8	8.7	7.7	.9	.3
4	With stoppage in last 3 months	37.0	20.6	15.7	9.5	9.0	.3	-	.5	.3	.3	-	-
5	No stoppage lasting 6 hours or more	17.4	8.4	6.7	4.2	3.7	.3	-	.3	.3	.3	-	-
6	1 time lasting 6 hours or more	15.5	10.2	7.8	4.7	4.7	-	-	.3	-	-	-	-
7	2 times	2.8	1.2	.4	.3	.3	-	-	-	-	-	-	-
8	3 times	.3	.2	.2	.2	.2	-	-	-	-	-	-	-
9	4 times or more	.2	.2	.2	-	-	-	-	-	-	-	-	-
10	Number of times not reported	.9	.4	.4	.2	.2	-	-	-	-	-	-	-
11	Stoppage not reported	6.8	4.1	3.7	2.0	1.7	.3	-	-	-	-	-	-
	Flush Toilet Breakdowns												
12	With one or more flush toilets	854.7	590.5	493.6	244.3	234.4	3.8	2.1	20.4	8.9	7.9	.9	.3
13	With at least one working toilet at all times in last 3 months	807.4	560.0	471.5	231.6	224.0	2.9	2.1	19.3	8.6	7.6	.9	.3
14	None working some time in last 3 months	45.9	29.8	21.6	12.6	10.4	.9	-	1.1	.4	.4	-	-
15	No breakdowns lasting 6 hours or more	13.6	9.2	7.3	3.1	2.3	.3	-	.2	-	-	-	-
16	1 time lasting 6 hours or more	24.3	14.7	11.3	7.5	6.3	.6	-	-	-	-	-	-
17	2 times	4.0	3.2	1.5	1.0	1.0	-	-	.9	.4	.4	-	-
18	3 times	.8	.7	.3	.3	.2	-	-	-	-	-	-	-
19	4 times or more	.3	.3	.3	.3	.3	-	-	-	-	-	-	-
20	Number of times not reported	2.8	1.7	1.0	.5	.5	-	-	-	-	-	-	-
21	Breakdowns not reported	1.4	.8	.5	-	-	-	-	-	-	-	-	-
	Sewage Disposal Breakdowns												
22	With public sewer	757.2	507.0	418.9	202.7	192.9	3.8	1.9	17.9	7.8	6.8	.9	.3
23	No breakdowns in last 3 months	744.5	496.5	410.3	198.7	189.0	3.8	1.9	17.8	7.7	6.8	.7	.3
24	With breakdowns in last 3 months	12.7	10.5	8.6	4.1	3.9	-	-	.2	.2	-	.2	-
25	No breakdowns lasting 6 hours or more	6.3	5.2	4.6	1.8	1.8	-	-	-	-	-	-	-
26	1 time lasting 6 hours or more	4.8	4.0	3.2	1.9	1.8	-	-	.2	.2	-	.2	-
27	2 times	1.3	1.0	.5	-	-	-	-	-	-	-	-	-
28	3 times	-	-	-	-	-	-	-	-	-	-	-	-
29	4 times or more	.3	.3	.3	.3	.3	-	-	-	-	-	-	-
30	With septic tank or cesspool	98.5	83.5	74.7	41.5	41.5	-	.2	2.4	1.1	1.1	-	-
31	No breakdowns in last 3 months	94.4	79.6	71.5	39.4	39.4	-	.2	2.4	1.1	1.1	-	-
32	With breakdowns in last 3 months	4.1	3.8	3.2	2.1	2.1	-	-	-	-	-	-	-
33	No breakdowns lasting 6 hours or more	1.7	1.7	1.7	1.0	1.0	-	-	-	-	-	-	-
34	1 time lasting 6 hours or more	1.1	.8	.8	.5	.5	-	-	-	-	-	-	-
35	2 times	.3	.3	.3	.1	.1	-	-	-	-	-	-	-
36	3 times	.4	.4	.4	.4	.4	-	-	-	-	-	-	-
37	4 times or more	.6	.6	-	-	-	-	-	-	-	-	-	-
	Heating Problems												
38	With heating equipment and occupied last winter	766.8	542.5	458.6	224.3	216.0	2.9	1.4	18.2	7.7	7.1	.5	.3
39	Not uncomfortably cold for 24 hours or more last winter	702.6	502.6	430.2	208.0	200.9	2.6	.9	16.8	7.0	6.5	.5	.3
40	Uncomfortably cold for 24 hours or more last winter[1]	63.1	39.3	27.8	16.0	14.8	.3	.4	1.4	.7	.7	-	-
41	Equipment breakdowns	21.2	12.6	9.3	5.4	5.2	.2	.1	1.0	.4	.4	-	-
42	No breakdowns lasting 6 hours or more	2.1	1.3	1.0	.3	.2	.2	-	.3	-	-	-	-
43	1 time lasting 6 hours or more	12.1	7.8	5.7	3.7	3.7	-	.1	.6	.4	.4	-	-
44	2 times	3.0	1.7	1.6	.7	.7	-	-	-	-	-	-	-
45	3 times	1.5	.6	.4	.3	.3	-	-	-	-	-	-	-
46	4 times or more	2.4	1.2	.6	.4	.4	-	-	.2	-	-	-	-
47	Number of times not reported	.2	-	-	-	-	-	-	-	-	-	-	-
48	Other causes	46.8	28.9	20.0	11.5	10.4	.1	.3	.4	.3	.3	-	-
49	Utility interruption	4.1	3.0	2.0	1.6	1.6	-	-	-	-	-	-	-
50	Inadequate heating capacity	10.8	5.8	4.1	2.0	1.7	.1	.3	.3	.3	.3	-	-
51	Inadequate insulation	7.6	5.0	3.8	2.6	2.5	-	-	.2	-	-	-	-
52	Other	21.0	13.0	8.2	3.9	3.7	-	-	-	-	-	-	-
53	Not reported	3.3	2.2	1.9	1.4	1.0	-	-	-	-	-	-	-
54	Reason for discomfort not reported	-	-	-	-	-	-	-	-	-	-	-	-
55	Discomfort not reported	1.0	.6	.6	.3	.3	-	-	-	-	-	-	-
	Selected Deficiencies[1]												
56	Signs of rats in last 3 months	6.2	4.9	3.5	2.6	1.3	.3	-	.2	-	-	-	-
57	Holes in floors	5.1	3.9	2.9	1.7	1.6	.2	-	-	-	-	-	-
58	Open cracks or holes (interior)	47.5	31.6	22.8	16.0	14.1	.9	.6	2.1	1.3	.9	.4	-
59	Broken plaster or peeling paint (interior)	48.6	31.8	23.3	14.8	14.4	.4	.4	1.6	1.1	1.1	-	-
60	No electrical wiring	-	-	-	-	-	-	-	-	-	-	-	-
61	Exposed wiring	14.1	8.9	5.9	3.8	3.0	.3	.4	-	-	-	-	-
62	Rooms without electric outlets	14.1	9.3	7.2	3.0	2.7	.2	-	.6	.6	.6	-	-
	Selected Amenities[1]												
63	Porch, deck, balcony, or patio	557.3	420.8	359.3	184.8	180.4	2.5	1.6	13.0	5.5	5.0	.5	-
64	Not reported	-	-	-	-	-	-	-	-	-	-	-	-
65	Telephone available	836.1	580.3	487.3	240.1	230.7	3.7	1.7	19.9	8.9	7.9	.9	.3
66	Usable fireplace	271.7	230.0	208.1	105.9	104.2	1.4	.5	5.8	4.0	3.5	.5	-
67	Separate dining room	347.5	264.6	223.7	110.5	105.8	2.1	1.3	9.8	4.2	3.9	.4	-
68	With 2 or more living rooms or recreation rooms, etc.	351.2	303.1	272.7	148.1	144.6	2.0	.8	8.3	3.8	3.3	.5	-
69	Garage or carport included with home	633.6	492.5	431.1	215.6	210.8	2.3	1.6	14.2	6.0	5.7	.4	.3
70	Not included	220.7	97.2	62.0	28.7	23.6	1.6	.5	5.7	2.5	1.9	.5	-
71	Offstreet parking included	169.0	80.9	52.9	25.0	21.1	.9	.2	3.9	1.7	1.4	.2	-
72	Offstreet parking not included	2.5	.7	.2	-	-	-	-	.2	-	-	-	-
73	Garage or carport not reported	1.5	.8	.4	-	-	-	-	.4	.4	.4	-	-

Family households—Con.					Nonfamily households							
Female householder, no husband present												
	With own children under 18					Living alone				Other nonfamily		
		Race of householder				Male		Female				
Total	Total	White	Black	Hhldr of Hispanic origin	Total	Total	65 and over	Total	65 and over	Male	Female	
76.6	**49.3**	**42.4**	**4.9**	**.5**	**265.2**	**81.5**	**12.5**	**125.9**	**56.8**	**30.9**	**27.0**	**1**
76.6	49.3	42.4	4.9	.5	264.7	81.0	12.5	125.9	56.8	30.7	27.0	2
71.8	46.4	39.5	4.9	.5	245.6	75.7	11.8	115.9	54.2	29.1	24.9	3
4.3	2.7	2.7	-	-	16.5	4.1	.5	8.5	2.5	1.7	2.1	4
1.4	1.0	1.0	-	-	9.0	2.2	.4	4.8	1.3	1.1	.9	5
2.1	1.0	1.0	-	-	5.3	1.4	.2	2.5	.6	.6	.8	6
.8	.8	.8	-	-	1.5	.3	-	1.0	.3	-	.2	7
-	-	-	-	-	.2	-	-	-	-	-	.2	8
-	-	-	-	-	-	-	-	-	-	-	-	9
-	-	-	-	-	.5	.1	-	.3	.3	-	-	10
.4	.2	.2	-	-	2.6	1.2	.2	1.5	-	-	-	11
76.6	49.3	42.4	4.9	.5	264.2	80.4	12.3	125.9	56.8	30.9	27.0	12
												13
69.2	44.3	38.2	4.3	.5	247.5	75.7	11.4	119.2	53.9	27.6	25.0	
7.1	4.6	4.3	.4	-	16.1	4.4	.9	6.7	2.9	3.1	1.9	14
1.7	1.0	1.0	-	-	4.4	2.0	.4	1.5	.5	.8	.1	15
3.5	2.0	1.7	.2	-	9.6	1.9	.6	4.2	1.9	1.8	1.7	16
.8	.8	.6	.2	-	.8	.2	-	.4	-	.2	-	17
.4	.2	.2	-	-	.2	.2	-	-	-	-	-	18
-	-	-	-	-	-	-	-	-	-	-	-	19
.7	.7	.7	-	-	1.1	.2	-	.6	.4	.3	-	20
.3	.3	-	.3	-	.6	.3	-	-	-	.2	.2	21
70.2	45.7	39.2	4.6	.5	250.2	76.0	11.3	119.6	55.6	29.0	25.4	22
68.4	44.3	38.0	4.4	.5	248.0	75.6	11.3	119.2	55.6	28.3	25.0	23
1.8	1.4	1.1	.2	-	2.2	.4	-	.6	-	.7	.4	24
.7	.4	.2	.2	-	1.1	-	-	.4	-	.3	.4	25
.6	.5	.5	-	-	.9	.4	-	-	-	.5	-	26
.5	.5	.5	-	-	.3	-	-	.3	-	-	-	27
-	-	-	-	-	-	-	-	-	-	-	-	28
-	-	-	-	-	-	-	-	-	-	-	-	29
6.4	3.6	3.3	.3	-	15.0	5.5	1.2	6.1	1.2	1.9	1.6	30
5.7	2.9	2.6	.3	-	14.7	5.5	1.2	6.0	1.0	1.7	1.6	31
.6	.6	.6	-	-	.3	-	-	.1	.1	.1	-	32
-	-	-	-	-	-	-	-	-	-	-	-	33
-	-	-	-	-	.3	-	-	.1	.1	.1	-	34
-	-	-	-	-	-	-	-	-	-	-	-	35
-	-	-	-	-	-	-	-	-	-	-	-	36
.6	.6	.6	-	-	-	-	-	-	-	-	-	37
												38
65.7	40.6	35.5	3.6	.1	224.2	69.2	12.5	113.2	53.7	21.5	20.3	39
55.6	32.6	29.1	2.5	.1	200.0	62.5	11.4	101.9	50.6	17.6	18.0	40
10.1	8.0	6.4	1.0	-	23.8	6.6	1.1	11.1	3.1	3.9	2.2	
2.3	1.6	1.5	.2	-	8.6	1.7	-	4.0	.9	1.6	1.4	41
-	-	-	-	-	.8	.3	-	.5	.5	-	-	42
1.6	1.0	1.0	-	-	4.3	.7	-	1.5	.2	1.0	1.1	43
.1	.1	.1	-	-	1.3	.3	-	.6	-	.1	.2	44
.1	-	-	-	-	.9	-	-	.9	-	-	-	45
.5	.5	.3	.2	-	1.1	.3	-	.3	-	.4	.2	46
-	-	-	-	-	.2	-	-	.2	.2	-	-	47
8.5	6.8	5.2	1.0	-	17.6	5.1	1.1	8.6	2.4	3.0	1.0	48
1.0	.7	.7	-	-	1.1	.2	-	.1	.1	.6	.1	49
1.4	.9	.8	.2	-	5.0	2.0	-	2.7	1.1	.1	.2	50
1.0	.9	.5	.4	-	2.6	.6	.3	1.0	.2	.8	.1	51
4.8	4.0	3.0	.4	-	8.0	2.0	.6	4.1	1.0	1.4	.5	52
.3	.3	.3	-	-	1.1	.3	.2	.6	-	-	-	53
-	-	-	-	-	-	-	-	-	-	-	-	54
-	-	-	-	-	.4	.2	-	.3	-	-	-	55
1.2	1.2	.1	.6	-	1.3	.6	-	.5	.3	-	.2	56
1.0	1.0	.8	.2	-	1.2	.5	-	.2	-	.2	.3	57
6.7	5.3	4.9	.1	.1	15.9	4.7	.3	6.5	1.1	2.6	2.1	58
7.0	5.2	4.3	.5	-	16.7	5.4	.6	5.2	1.9	3.9	2.3	59
-	-	-	-	-	-	-	-	-	-	-	-	60
3.0	2.3	1.4	1.0	-	5.1	1.8	.4	2.2	1.3	.6	.6	61
1.6	1.2	1.1	-	.2	4.8	1.3	.2	2.8	.8	.5	.2	62
48.6	29.6	25.7	2.6	.2	136.5	42.7	4.4	59.0	23.1	17.8	17.0	63
-	-	-	-	-	-	-	-	-	-	-	-	64
73.2	46.1	41.0	3.6	.5	255.8	76.9	12.0	121.8	54.6	30.1	27.0	65
16.1	8.7	8.2	.6	-	41.8	13.4	1.2	18.1	9.1	4.9	5.4	66
31.0	20.6	16.8	3.0	-	82.9	21.5	4.4	39.2	17.0	12.5	9.6	67
												68
22.1	12.5	11.7	.9	-	48.1	13.7	2.2	20.9	7.9	6.4	7.1	
47.1	25.4	23.7	1.1	.1	141.1	42.9	8.2	64.9	29.2	18.9	14.4	69
29.5	23.9	18.7	3.8	.3	123.5	38.0	4.0	60.9	27.6	12.0	12.6	70
24.1	19.9	15.9	3.0	.2	88.1	26.3	2.4	42.4	20.1	9.2	10.2	71
.3	.3	.3	-	-	1.8	-	-	1.1	.6	-	.7	72
-	-	-	-	-	.7	.5	.4	.2	-	-	-	73

Table 1-3. **Housing Quality by Family Type—Occupied Units**—Con.

[Numbers in thousands. ... means not applicable or sample too small. - means zero or rounds to zero.]

	Characteristics	All households	Family households										
				Married couple					Male householder, no wife present				
					With own children under 18					With own children under 18			
						Race of householder					Race of householder		
			Total	Total	Total	White	Black	Hhldr of Hispanic origin	Total	Total	White	Black	Hhldr of Hispanic origin
	Overall Opinion of Structure												
1	1 (worst)	2.4	1.4	.9	.5	.5	-	-	.2	-	-	-	-
2	2	1.9	1.1	.6	.6	.6	-	-	.2	-	-	-	-
3	3	5.1	2.4	1.2	1.1	1.1	-	-	.3	.1	.1	-	-
4	4	13.7	8.8	5.9	3.9	3.3	.2	.5	.5	.5	.3	.2	-
5	5	53.5	31.1	23.6	13.9	11.6	.6	.4	.6	.4	.4	-	-
6	6	41.9	23.9	17.5	9.0	8.9	-	-	1.5	.5	.5	-	-
7	7	105.7	66.6	49.1	28.7	27.2	.6	-	3.5	1.8	1.6	-	-
8	8	198.0	136.4	115.4	64.8	63.2	.5	.1	4.9	2.3	1.9	.4	.3
9	9	129.0	93.5	82.7	42.5	41.6	.3	-	3.0	1.4	1.4	-	-
10	10 (best)	301.4	223.7	195.4	78.6	75.8	1.7	1.0	5.7	1.9	1.6	.3	-
11	Not reported	3.2	1.6	1.2	.6	.6	-	-	-	-	-	-	-
	Neighborhood Conditions												
12	With neighborhood	845.4	583.8	488.7	242.2	232.4	3.8	2.1	20.1	8.9	7.9	.9	.3
13	No problems	491.6	338.2	282.9	136.0	131.0	1.2	1.0	12.6	5.2	4.6	.5	-
14	With problems[1]	352.2	244.1	204.3	106.0	101.1	2.6	1.1	7.5	3.7	3.4	.3	.3
15	Crime	42.9	20.3	15.4	5.8	5.2	.3	-	1.4	.3	.3	-	-
16	Noise	84.3	50.5	42.3	19.9	18.6	.7	.3	1.3	.2	.2	-	-
17	Traffic	74.2	52.8	46.4	26.4	25.2	.9	.2	1.9	1.2	1.2	-	-
18	Litter or housing deterioration	42.5	31.3	26.6	13.5	12.5	.6	.3	.7	.4	.4	-	-
19	Poor city or county services	10.8	8.5	8.0	3.6	3.4	.3	-	-	-	-	-	-
20	Undesirable commercial, institutional, industrial	14.9	9.0	7.3	4.3	4.3	-	-	.4	.4	.4	-	-
21	People	109.4	77.2	60.0	32.4	30.0	1.1	.3	1.9	1.4	1.2	.2	.3
22	Other	85.3	65.0	55.8	30.6	29.4	.7	-	2.2	1.0	.8	.2	-
23	Type of problem not reported	7.1	5.2	4.9	3.0	3.0	-	-	-	-	-	-	-
24	Presence of problems not reported	1.7	1.5	1.5	.3	.3	-	-	-	-	-	-	-
	Overall Opinion of Neighborhood												
25	1 (worst)	8.2	4.6	3.1	2.3	2.1	-	-	.2	.2	-	.2	-
26	2	5.8	3.2	2.1	1.8	1.4	-	-	.5	.3	.3	-	-
27	3	12.1	7.4	4.7	2.2	1.6	.6	-	.3	-	-	-	-
28	4	16.1	9.6	7.3	3.1	3.1	-	-	-	-	-	-	-
29	5	62.0	39.8	29.5	16.6	15.5	.3	.7	2.0	1.0	1.0	-	-
30	6	35.9	24.5	20.1	8.6	8.3	-	-	.8	.2	.2	-	-
31	7	91.5	56.4	47.4	27.4	26.6	.2	.5	2.2	1.0	1.0	-	-
32	8	201.0	134.7	109.7	55.4	54.6	.3	-	5.6	3.2	3.1	-	.3
33	9	127.7	93.1	83.1	45.1	42.9	.8	-	2.8	1.2	1.2	-	-
34	10 (best)	285.0	210.3	181.6	79.9	76.2	1.7	.9	5.7	1.9	1.2	.7	-
35	No neighborhood	2.7	2.3	1.7	.5	.5	-	-	.3	-	-	-	-
36	Not reported	7.6	4.4	3.1	1.5	1.5	-	-	-	-	-	-	-

[1]Figures may not add to total because more than one category may apply to a unit.

Family households—Con.					Nonfamily households							
Female householder, no husband present												
	With own children under 18					Living alone				Other nonfamily		
		Race of householder				Male		Female				
Total	Total	White	Black	Hhldr of Hispanic origin	Total	Total	65 and over	Total	65 and over	Male	Female	
.3	.3	.2	-	-	1.0	.3	-	.1	-	.4	.2	1
.3	.3	.3	-	-	.8	.2	-	.4	-	.2	-	2
.9	.9	.8	.1	-	2.7	1.4	-	.5	-	.7	-	3
2.4	2.0	1.8	.2	-	4.8	2.3	.3	1.4	.2	1.1	-	4
6.9	4.9	3.8	.5	.3	22.3	8.7	.7	7.0	2.3	3.6	3.0	5
4.9	3.0	2.4	.6	-	18.0	8.6	.5	5.0	1.0	2.6	1.9	6
14.0	10.8	9.7	.7	.2	39.1	13.9	.9	14.3	3.4	6.7	4.3	7
16.1	9.6	8.5	1.1	-	61.6	18.1	2.8	27.1	9.4	8.5	8.0	8
7.8	4.8	4.3	.5	-	35.5	10.2	1.5	17.4	6.8	3.8	4.1	9
22.5	12.4	10.6	1.2	-	77.8	17.5	5.4	51.4	32.6	3.2	5.7	10
.4	.2	-	-	-	1.6	.4	.4	1.3	1.1	-	-	11
75.0	48.2	41.6	4.9	.5	261.6	80.1	12.3	123.6	55.2	30.9	27.0	12
42.8	25.0	21.7	2.7	.2	153.4	50.3	9.5	73.8	36.7	15.3	14.1	13
32.3	23.3	19.9	2.2	.3	108.1	29.9	2.8	49.7	18.5	15.6	12.9	14
3.4	2.5	2.1	.4	-	22.6	7.6	1.6	10.4	5.1	2.5	2.2	15
6.9	4.7	4.0	.3	.2	33.8	8.5	.5	14.2	4.8	6.5	4.5	16
4.5	2.9	2.6	.4	-	21.5	4.7	-	9.0	3.1	4.8	2.9	17
4.0	2.6	1.9	.5	-	11.2	3.2	.7	6.0	2.2	1.7	.3	18
.5	.4	.4	-	-	2.3	.4	-	1.1	-	.3	.4	19
												20
1.3	1.0	.4	.5	-	6.0	1.5	-	3.5	1.6	.5	.6	21
15.2	10.9	8.8	1.2	.1	32.2	7.7	1.0	16.8	6.6	4.1	3.6	22
7.0	5.6	5.4	.2	-	20.3	3.4	.3	11.7	3.5	2.7	2.5	23
.3	-	-	-	-	1.9	1.0	-	.6	.2	.1	.2	24
-	-	-	-	-	.2	-	-	.2	-	-	-	
1.3	1.3	.5	.5	-	3.5	1.7	.2	1.3	.6	.6	-	25
.6	.6	.3	.3	-	2.6	1.5	.4	1.1	.3	-	-	26
2.4	2.4	1.7	.3	-	4.7	1.6	-	1.0	.3	1.7	.5	27
2.3	1.3	1.3	-	-	6.5	2.6	.4	2.0	.3	1.0	1.0	28
8.3	6.0	5.7	.3	.2	22.2	7.9	.5	7.6	3.9	4.5	2.2	29
3.6	2.4	2.0	.4	-	11.4	4.4	.4	4.2	.6	1.6	1.3	30
6.8	5.7	4.7	.6	.2	35.1	10.5	-	13.9	3.0	7.1	3.7	31
19.3	11.1	9.8	.8	.1	66.3	21.1	3.4	28.8	14.1	7.8	8.5	32
7.2	4.2	3.9	.2	-	34.6	10.3	1.0	16.0	4.4	3.5	4.8	33
23.1	13.3	11.7	1.5	-	74.7	18.7	6.0	47.7	27.7	3.2	5.1	34
.3	.3	.3	-	-	.4	.3	-	.2	.2	-	-	35
1.3	.7	.6	-	-	3.2	1.1	.2	2.1	1.4	-	-	36

Table 1-4. **Neighborhood Quality—Occupied Units**

[Numbers in thousands. ... means not applicable or sample too small. - means zero or rounds to zero.]

Characteristics	Total occupied units	Tenure		Housing unit characteristics				Household characteristics					Selected subareas[1]		
		Owner	Renter	New construction 4 yrs	Mobile homes	Physical problems: Severe	Physical problems: Moderate	Black	Hispanic	Elderly (65+)	Moved in past year	Below poverty level	Area one	Area two	Area three
Total	**855.8**	**578.8**	**277.0**	**62.6**	**17.4**	**5.7**	**24.1**	**20.5**	**8.0**	**145.2**	**183.2**	**66.4**	**164.4**	**110.5**	**234.7**
Condition Present as a Percent of Total[2]															
Street noise or traffic	35.95	29.70	49.03	24.28	30.93	42.57	45.85	47.83	27.17	35.70	40.27	46.15	47.90	44.86	30.56
Streets needing repair	12.70	11.73	14.72	9.08	29.58	19.75	24.93	17.14	9.87	9.02	13.54	14.52	11.52	18.10	8.10
Neighborhood crime	21.09	17.72	28.12	15.36	20.83	29.61	40.75	43.36	14.83	20.80	20.60	30.50	42.51	29.86	11.53
Littered streets or lots	12.82	10.74	17.19	7.24	16.19	25.44	30.26	26.57	8.72	10.57	14.69	23.24	22.79	20.88	5.35
Rundown buildings	12.29	11.08	14.83	6.80	9.49	30.07	27.98	23.26	16.95	7.65	15.01	16.92	21.23	24.52	4.84
Non-residential activities	32.25	21.46	54.78	26.49	15.30	50.46	45.29	41.18	32.95	33.14	45.50	50.08	51.36	50.69	24.33
Odors, smoke, or gas	7.51	6.13	10.38	2.59	4.15	22.38	13.80	13.81	19.05	6.91	8.35	13.43	12.20	13.35	3.39
Any condition(s)	65.66	58.64	80.33	52.03	63.96	74.88	79.10	82.32	62.57	64.17	71.68	79.68	81.88	81.25	54.43
Two or more conditions	36.47	28.55	53.03	25.10	40.72	55.46	59.63	55.86	44.42	34.79	44.28	51.08	56.96	57.72	22.33
No conditions present	34.26	41.33	19.48	47.97	36.04	25.12	19.94	17.68	37.43	35.51	28.20	20.10	17.89	18.62	45.50
Not reported	.08	.03	.19	-	-	-	.96	-	-	.31	.13	.22	.23	.13	.07
Condition Bothersome as a Percent of Total[2]															
Street noise or traffic	17.99	15.42	23.38	12.38	16.98	24.03	31.04	28.42	10.17	10.72	21.05	20.69	24.41	22.55	14.68
Streets needing repair	8.47	7.75	9.97	6.44	24.03	16.90	17.63	12.71	3.80	3.68	9.74	7.90	7.78	11.09	5.73
Neighborhood crime	14.49	12.38	18.88	10.46	17.71	21.30	27.65	30.93	7.53	10.89	14.84	23.18	30.24	21.38	6.85
Littered streets or lots	10.02	9.00	12.14	6.66	14.22	20.07	26.55	20.06	8.72	6.58	11.19	15.18	16.09	17.50	4.50
Rundown buildings	7.50	7.42	7.67	5.48	5.50	22.60	20.96	18.81	15.25	3.18	8.24	8.77	12.50	15.19	3.44
Non-residential activities	3.81	3.75	3.93	4.85	-	5.06	9.27	4.73	1.96	1.01	3.92	3.68	4.08	6.90	2.65
Odors, smoke, or gas	4.58	3.47	6.90	2.06	2.51	22.38	10.33	8.99	17.10	3.57	5.03	7.95	7.69	8.59	2.40
Unsatisfactory police protection	4.23	4.35	3.99	.97	3.03	22.10	8.64	7.73	1.96	3.17	2.87	6.85	6.12	3.96	2.25
Unsatisfactory hospitals or clinics	5.30	5.41	5.05	5.49	5.55	5.53	10.19	5.45	3.78	3.87	4.94	7.32	4.59	4.24	4.62
Unsatisfactory neighborhood shopping	8.42	8.69	7.86	12.02	8.89	5.78	13.65	10.44	16.60	7.79	8.47	12.23	9.19	13.18	4.54
Unsatisfactory public elementary school	2.96	3.41	2.01	1.54	5.77	2.76	7.82	1.55	3.74	-	2.58	3.63	3.39	6.43	2.08
Unsatisfactory public transportation	5.92	6.34	5.05	7.29	3.65	-	7.64	6.42	5.77	1.68	4.61	6.01	2.35	2.83	9.47
Any condition(s) bothersome	50.18	49.23	52.18	43.52	58.78	64.46	68.87	68.41	50.08	35.33	50.14	57.58	59.69	60.27	40.88
Two or more conditions	23.98	22.09	27.91	20.05	25.51	43.23	50.58	37.54	31.12	14.23	25.48	31.74	34.29	35.23	15.16
Conditions so Objectionable Household Wants to Move as a Percent of Total[2]															
Street noise or traffic	5.12	3.55	8.40	4.03	4.79	10.77	12.53	15.19	1.96	1.40	6.36	7.38	7.88	8.82	3.52
Streets needing repair	1.56	1.19	2.32	1.78	2.61	6.72	6.45	6.28	-	-	2.02	1.93	1.96	3.07	.37
Neighborhood crime	4.03	2.30	7.64	2.05	7.35	10.38	12.59	15.16	2.08	1.04	6.49	8.88	9.57	7.66	1.45
Littered streets or lots	2.92	2.00	4.83	1.89	6.18	12.29	15.67	12.77	5.96	.82	4.24	5.76	5.59	5.21	1.25
Rundown buildings	2.59	2.21	3.39	1.05	2.69	17.13	10.08	7.08	7.50	.59	3.21	4.11	3.89	6.26	1.36
Non-residential activities	1.34	1.16	1.73	.55	-	-	5.12	2.26	-	.10	1.55	1.99	1.59	3.13	1.08
Odors, smoke, or gas	1.38	.72	2.75	.28	1.57	9.46	5.69	3.38	5.87	.48	2.20	3.71	2.09	3.08	.91
Unsatisfactory police protection	.90	.63	1.46	-	-	5.92	3.77	3.13	-	.43	.88	2.23	2.69	.39	.54
Unsatisfactory hospitals or clinics	.28	.15	.56	-	-	2.58	2.71	1.55	-	-	.52	1.13	.10	.39	-
Unsatisfactory public elementary school	1.06	1.12	.95	1.21	1.05	2.76	5.75	-	-	-	1.25	1.62	1.34	2.61	1.04
Any condition(s) objectionable	11.96	9.12	17.89	8.59	16.71	32.23	29.36	25.19	19.59	4.09	14.74	18.06	18.72	19.46	8.75
Two or more conditions	5.09	3.30	8.82	3.35	6.84	18.46	22.21	17.46	3.78	.76	7.56	10.53	8.68	10.69	2.44
Incomplete Reporting as a Percent of Total[2]															
Street noise or traffic	.20	.12	.37	-	-	-	1.68	-	-	.42	.40	.22	.43	.38	.07
Streets needing repair	.12	.03	.32	-	-	-	.96	-	-	.31	.32	.22	.23	.13	.22
Neighborhood crime	.29	.08	.74	-	-	-	.96	-	-	.74	.50	.51	.42	.54	.46
Littered streets or lots	.19	.10	.38	-	-	-	.96	-	-	.43	.31	.22	.43	.13	.15
Rundown buildings	.16	.03	.44	-	-	-	2.56	-	-	.41	.34	.22	.56	.26	.07
Non-residential activities	.27	.16	.51	.32	-	-	.96	-	-	.64	.42	.22	.33	.76	.07
Odors, smoke, or gas	.21	.16	.31	-	-	-	.96	-	-	.76	.13	.22	.33	.44	.14
Unsatisfactory police protection (includes don't know)	7.24	5.74	10.38	8.54	7.26	4.65	11.15	13.74	17.31	7.94	14.39	11.88	10.31	9.96	4.96
Unsatisfactory hospitals or clinics (includes don't know)	3.67	2.13	6.90	6.11	2.88	5.29	6.06	3.93	7.23	2.40	8.38	5.38	4.22	3.38	3.62
Public Elementary School as a Percent of Total															
Households with any children aged 0-16	33.00	37.15	24.46	40.11	38.62	25.05	52.63	50.05	33.24	.90	32.82	40.44	17.94	29.46	34.61
Satisfactory public elementary school	28.65	33.66	18.34	32.70	34.84	18.98	43.19	37.60	31.48	.69	24.05	33.42	14.20	23.73	30.84
Unsatisfactory public elementary school	-	-	-	-	-	-	-	-	-	-	-	-	-	-	-
So bothered they want to move	-	-	-	-	-	-	-	-	-	-	-	-	-	-	-
Not reported	-	-	-	-	-	-	-	-	-	-	-	-	-	-	-
Not reported or don't know	4.35	3.48	6.13	7.41	3.78	6.07	9.44	12.45	1.76	.21	8.77	7.02	3.74	5.72	3.78
Public elementary school less than 1 mile	19.39	21.33	15.41	20.93	10.25	8.11	29.03	25.65	17.15	.28	20.20	24.48	10.57	25.78	19.54
Public elementary school 1 mile or more	15.43	18.24	9.65	18.44	30.71	16.62	28.15	24.14	19.97	.41	12.55	17.78	10.14	8.47	16.18
Not reported	1.23	1.12	1.46	2.31	3.78	3.16	3.93	1.83	-	.21	2.72	1.94	.74	2.07	1.02
Households without children aged 0-16	67.00	62.85	75.54	59.89	61.38	74.95	47.37	49.95	66.76	99.10	67.18	59.56	82.06	70.54	65.39
Households with children aged 4-16	29.30	34.30	19.01	29.34	36.90	25.11	50.10	40.63	28.44	.59	23.93	36.47	17.20	27.50	29.07
Attend public school(K-12)	22.79	26.73	14.67	20.99	27.24	18.96	36.77	33.19	26.68	.59	17.40	29.58	12.39	17.18	23.70
Attend private school (K-12)	3.73	4.85	1.43	2.60	1.11	-	2.73	4.90	-	-	2.43	3.06	2.72	6.25	3.16
Attend ungraded school, preschool, etc	.63	.62	.64	1.54	-	2.98	.73	1.71	-	-	.96	.66	.20	1.40	.15
Does not attend school	1.81	1.65	2.13	3.88	8.54	-	8.24	.83	1.76	-	2.66	2.90	1.78	2.67	1.45
Not reported	.35	.46	.13	.34	-	3.16	1.64	-	-	-	.49	.27	.11	-	.61

Table 1-4. **Neighborhood Quality—Occupied Units**—Con.

[Numbers in thousands. ... means not applicable or sample too small. - means zero or rounds to zero.]

Characteristics	Total occupied units	Tenure		Housing unit characteristics				Household characteristics					Selected subareas[1]		
		Owner	Renter	New construction 4 yrs	Mobile homes	Physical problems: Severe	Physical problems: Moderate	Black	Hispanic	Elderly (65+)	Moved in past year	Below poverty level	Area one	Area two	Area three
Public Transportation as a Percent of the Total															
With public transportation	80.57	75.95	90.22	68.02	37.38	94.91	80.09	96.14	86.11	82.55	84.06	81.44	98.78	98.24	88.09
Household uses it at least weekly	17.97	13.07	28.23	6.94	11.20	38.65	29.52	41.95	26.19	23.00	23.41	37.26	40.17	34.94	11.49
Satisfactory public transportation	16.95	12.20	26.87	6.11	9.43	38.65	27.61	39.67	24.29	22.52	22.31	35.16	39.19	33.97	10.39
Unsatisfactory public transportation	1.00	.87	1.29	.53	1.77	-	1.92	2.28	1.91	.48	.99	2.10	.98	.97	1.10
Not reported	.02	-	.07	.30	-	-	-	-	-	-	.10	-	-	-	-
Household uses it less than weekly	39.75	38.40	42.56	30.35	6.08	45.69	35.40	42.08	46.40	37.92	38.29	33.11	48.85	50.43	44.14
Satisfactory public transportation	34.72	32.87	38.59	23.25	4.19	45.69	29.68	37.95	42.54	36.40	34.52	28.72	47.39	48.45	35.81
Unsatisfactory public transportation	4.81	5.38	3.62	6.76	1.88	-	5.72	4.14	3.86	1.20	3.41	3.91	1.37	1.86	8.20
Not reported	.22	.16	.36	.34	-	-	-	-	-	.32	.36	.49	.10	.12	.13
Household does not use	22.56	24.19	19.17	30.73	20.10	10.57	15.16	12.11	13.51	21.43	22.06	11.06	9.56	12.86	32.22
Not reported	.28	.29	.26	-	-	-	-	-	-	.20	.30	-	.19	-	.24
No public transportation	19.14	23.83	9.34	31.65	62.62	5.09	18.29	3.86	13.89	17.03	15.06	17.81	.99	1.49	11.32
Not reported	.30	.23	.45	.33	-	-	1.62	-	-	.42	.89	.75	.23	.27	.59
Neighborhood Shopping as a Percent of the Total															
Satisfactory neighborhood shopping	91.43	91.23	91.84	87.98	91.11	94.22	85.38	89.56	83.40	91.67	91.32	87.31	90.38	86.55	95.39
Less than 1 mile	75.30	71.22	83.82	57.97	66.27	89.27	74.73	84.78	69.77	78.77	77.17	76.14	87.09	79.12	79.49
1 mile or more	15.73	19.49	7.86	29.44	23.07	4.95	10.66	4.77	13.63	12.67	13.74	10.95	3.20	7.43	15.47
Not reported	.40	.51	.17	.57	1.77	-	-	-	-	.24	.41	.23	.09	-	.43
Unsatisfactory neighborhood shopping	8.42	8.69	7.86	12.02	8.89	5.78	13.65	10.44	16.60	7.79	8.47	12.23	9.19	13.18	4.54
Not reported or don't know	.15	.08	.30	-	-	-	.96	-	-	.54	.21	.45	.43	.27	.07

[1]See back cover for details.
[2]Figures may not add to 100%, because more than one condition may apply to a unit or conditions are not reported.

Table 1-5. Journey to Work—Occupied Units

[Numbers in thousands. ... means not applicable or sample too small. - means zero or rounds to zero.]

Characteristics	Total occupied units	Tenure		Housing unit characteristics				Household characteristics					Selected subareas[1]		
		Owner	Renter	New construction 4 yrs	Mobile homes	Physical problems: Severe	Physical problems: Moderate	Black	Hispanic	Elderly (65+)	Moved in past year	Below poverty level	Area one	Area two	Area three
All workers[2]	**1 119.6**	**822.4**	**297.2**	**88.7**	**22.3**	**5.5**	**31.4**	**17.5**	**9.2**	**35.2**	**237.7**	**26.5**	**176.0**	**118.0**	**331.4**
Principal Means of Transportation to Work Last Week															
Drives self	817.8	616.1	201.7	69.3	14.9	3.2	18.4	10.8	6.2	22.9	171.0	16.5	102.8	82.7	259.4
Carpool	146.2	111.4	34.8	11.6	5.5	.7	7.2	2.4	1.3	5.5	29.1	3.0	23.9	11.1	38.8
2 person	105.1	78.8	26.3	8.0	3.4	.7	6.0	1.8	1.3	3.2	22.5	1.2	17.4	8.8	29.6
3 person	22.3	17.2	5.1	1.6	.4	-	.5	.4	-	1.7	4.0	.7	3.5	1.4	4.7
4+ person	18.8	15.4	3.5	2.0	1.7	-	.7	.3	-	.6	2.5	1.0	3.0	.9	4.4
Mass transportation	64.0	34.8	29.2	2.1	1.0	.8	3.2	3.0	1.4	2.2	20.3	3.3	28.2	13.4	10.2
Taxicab	.8	.3	.5	-	-	.2	-	-	-	.2	.2	-	.2	-	.3
Bicycle or motorcycle	16.2	10.9	5.4	1.4	.3	-	.9	.2	-	.7	3.0	.2	3.4	2.0	2.5
Walks only	41.0	22.4	18.5	1.4	.4	.3	1.5	.9	.3	2.3	8.6	1.7	11.6	5.8	10.8
Other means	2.9	1.3	1.6	.9	-	-	-	-	-	-	1.9	-	.4	-	1.6
Works at home	30.7	25.2	5.4	2.0	.3	.3	.3	.2	-	1.6	3.7	1.9	5.6	3.0	7.8
Travel Time from Home to Work															
Less than 15 minutes	382.3	277.9	104.5	22.7	6.4	1.0	10.9	5.2	3.6	11.9	78.4	11.3	59.1	44.7	116.1
15 to 29 minutes	447.3	320.3	127.0	36.9	9.0	3.2	12.3	8.6	3.9	13.6	105.5	7.5	76.9	50.8	135.2
30 to 44 minutes	158.7	120.3	38.4	16.1	2.6	.6	5.4	2.6	1.3	3.9	31.1	2.3	23.2	12.5	48.8
45 to 59 minutes	46.3	36.3	10.0	5.3	2.6	.2	.4	.3	.5	.5	7.3	1.7	4.5	1.9	8.5
1 hour to 1 hour and 29 minutes	15.7	11.5	4.2	.7	.3	.2	.6	.4	-	1.5	3.5	.8	2.5	1.9	2.4
1 hour 30 minutes or more	5.1	3.6	1.5	.4	-	.1	.6	.1	-	-	1.0	-	1.4	.3	.5
Works at home	30.7	25.2	5.4	2.0	.3	.3	.3	.2	-	1.6	3.7	1.9	5.6	3.0	7.8
No fixed place of work	33.6	27.2	6.3	4.7	1.0	-	1.0	.2	-	2.3	7.1	1.0	2.8	2.7	12.2
Median	**19**	**20**	**19**	**22**	**21**	**22**	**20**	**20**	**18**	**19**	**19**	**16**	**19**	**18**	**19**
Distance from Home to Work															
Less than 1 mile	67.8	45.9	21.9	2.6	.8	.2	1.4	.8	.3	3.5	12.4	3.6	10.6	6.7	18.2
1 to 4 miles	240.4	166.8	73.6	13.3	4.1	1.5	8.1	4.0	2.2	8.0	50.2	6.6	58.3	36.0	64.6
5 to 9 miles	260.7	187.0	73.7	15.2	2.8	1.9	8.0	6.2	2.6	7.7	55.5	6.4	52.3	36.4	75.9
10 to 19 miles	328.6	241.0	87.6	33.7	8.5	1.3	7.7	4.1	3.4	10.3	81.5	4.4	37.5	26.0	113.0
20 to 29 miles	99.0	79.6	19.4	10.5	2.4	.2	2.8	1.9	.6	1.3	18.8	2.0	5.8	5.6	31.2
30 to 49 miles	50.5	43.0	7.6	6.4	2.1	-	2.1	.3	.1	.6	6.4	.3	2.6	1.0	8.2
50 miles or more	8.3	6.6	1.7	.4	.3	.1	-	-	-	-	2.0	.2	.5	.6	.2
Works at home	30.7	25.2	5.4	2.0	.3	.3	.3	.2	-	1.6	3.7	1.9	5.6	3.0	7.8
No fixed place of work	33.6	27.2	6.3	4.7	1.0	-	1.0	.2	-	2.3	7.1	1.0	2.8	2.7	12.2
Median	**9**	**10**	**8**	**13**	**13**	**7**	**8**	**8**	**9**	**8**	**10**	**6**	**6**	**7**	**10**
Departure Time to Work															
12:00 a.m. to 2:59 a.m.	4.9	3.3	1.6	.6	-	-	.3	.2	.3	.5	.8	.1	.8	.2	2.0
3:00 a.m. to 5:59 a.m.	67.5	50.7	16.7	3.9	3.2	.6	2.8	2.7	.6	1.8	12.2	2.0	7.6	7.2	15.5
6:00 a.m. to 6:59 a.m.	211.1	159.8	51.3	19.7	5.7	.8	6.6	4.2	1.1	4.5	42.5	2.1	25.4	19.8	57.7
7:00 a.m. to 7:29 a.m.	161.4	138.9	42.5	18.3	4.3	.8	5.0	2.6	1.2	4.8	35.5	2.3	26.8	14.6	55.5
7:30 a.m. to 7:59 a.m.	161.8	112.5	49.3	12.5	2.1	.2	5.2	2.6	1.0	3.7	43.3	4.7	29.7	21.3	47.0
8:00 a.m. to 8:29 a.m.	88.5	59.1	29.4	7.4	.7	.8	2.4	.6	.9	3.1	21.8	2.4	16.8	11.4	30.1
8:30 a.m. to 8:59 a.m.	48.1	35.9	12.2	2.9	.9	-	1.5	1.6	1.0	2.8	9.4	2.0	10.9	5.1	16.6
9:00 a.m. to 9:59 a.m.	47.5	34.1	13.4	3.2	.6	.3	1.3	.6	.4	2.7	11.1	1.2	11.2	6.2	14.2
10:00 a.m. to 3:59 p.m.	100.7	69.4	31.3	5.8	1.8	.8	2.2	1.2	1.0	3.0	24.0	3.6	20.8	10.4	24.5
4:00 p.m. to 11:59 p.m.	73.5	52.2	21.3	3.4	1.9	.6	2.8	.7	.9	2.6	13.4	2.2	13.0	7.9	20.4
Not reported	134.6	106.5	28.1	10.8	1.2	.6	1.4	.5	.8	5.7	23.9	3.9	13.1	13.9	47.9
Householders who worked last week[3]	**600.8**	**419.6**	**181.2**	**50.1**	**13.0**	**3.6**	**18.1**	**11.0**	**5.0**	**14.9**	**142.5**	**17.0**	**97.5**	**67.6**	**176.6**
Principal Means of Transportation to Work Last Week															
Drives self	460.9	334.5	126.4	39.9	9.1	2.0	11.7	7.2	4.0	11.0	106.5	11.2	61.6	50.0	144.4
Carpool	66.0	48.8	17.2	6.3	3.2	.6	3.7	1.1	.6	1.5	14.8	1.1	10.8	5.2	15.8
2 person	45.3	31.4	13.9	4.3	1.6	.6	3.1	1.1	.6	1.1	11.8	1.1	8.4	4.3	11.0
3 person	11.4	9.4	1.9	1.2	.4	-	.1	-	-	.4	1.8	-	1.6	.3	2.7
4+ person	9.3	8.0	1.3	.8	1.2	-	.4	-	-	-	1.2	-	.8	.6	2.1
Mass transportation	33.9	15.0	18.9	.8	.3	.6	1.2	1.8	.4	.6	11.7	2.4	15.0	7.4	7.1
Taxicab	.3	.1	.2	-	-	-	-	-	-	-	.2	-	-	-	-
Bicycle or motorcycle	7.3	3.7	3.6	.8	.3	-	.6	.2	-	-	1.4	.2	1.3	.9	.9
Walks only	17.8	6.3	11.5	1.2	.2	.3	.6	.8	-	1.0	5.6	1.0	6.5	2.2	4.4
Other means	1.7	.6	1.2	.5	-	-	-	-	-	-	1.4	-	.4	-	.8
Works at home	12.8	10.6	2.2	.6	-	.2	.3	-	-	.9	.9	1.1	2.0	2.0	3.2
Travel Time from Home to Work															
Less than 15 minutes	179.0	114.8	64.2	12.4	3.3	.8	5.3	3.6	1.6	5.5	48.0	7.2	33.7	24.5	49.3
15 to 29 minutes	254.1	175.9	78.2	20.0	6.0	1.9	6.7	4.8	2.7	5.5	62.7	4.7	43.8	29.3	77.5
30 to 44 minutes	93.1	70.1	23.0	10.1	1.7	.6	4.4	1.7	.2	1.5	18.8	1.3	11.4	8.1	30.1
45 to 59 minutes	27.3	21.5	5.7	3.7	2.0	-	.3	.3	.5	.5	4.4	1.2	2.3	1.0	5.3
1 hour to 1 hour and 29 minutes	8.6	6.7	1.9	.3	-	-	-	.4	-	-	1.5	.6	1.4	.8	1.7
1 hour 30 minutes or more	3.4	2.4	1.0	.4	-	.1	.1	.1	-	-	.9	-	.6	.3	.5
Works at home	12.8	10.6	2.2	.6	-	.2	.3	-	-	.9	.9	1.1	2.0	2.0	3.2
No fixed place of work	22.5	17.6	4.9	2.7	-	-	1.0	.2	-	1.1	5.3	.9	2.2	1.9	8.9
Median	**21**	**21**	**19**	**23**	**22**	**...**	**21**	**20**	**...**	**17**	**19**	**15**	**19**	**18**	**21**
Distance from Home to Work															
Less than 1 mile	28.1	15.2	12.9	1.4	.4	.2	.6	.6	-	1.7	7.6	2.3	6.1	2.8	6.0
1 to 4 miles	112.9	68.7	44.2	7.7	2.3	1.0	3.6	2.5	1.0	3.0	30.1	3.8	30.3	18.6	28.0
5 to 9 miles	132.4	84.0	48.4	6.9	.8	1.6	3.7	4.0	1.5	3.1	33.5	4.5	30.4	22.3	37.4
10 to 19 miles	195.6	143.9	51.7	19.3	6.1	.6	5.3	1.9	2.4	5.0	48.1	2.9	21.4	16.3	67.5
20 to 29 miles	59.6	49.4	10.2	7.0	2.0	-	1.9	1.5	-	.3	11.2	1.0	3.5	2.5	19.4
30 to 49 miles	30.4	25.1	5.4	4.2	1.4	-	1.7	.3	.1	-	4.2	.3	1.2	.6	6.0
50 miles or more	6.4	5.1	1.3	.2	-	.1	-	-	-	-	1.6	.2	.5	.6	.2
Works at home	12.8	10.6	2.2	.6	-	.2	.3	-	-	.9	.9	1.1	2.0	2.0	3.2
No fixed place of work	22.5	17.6	4.9	2.7	-	-	1.0	.2	-	1.1	5.3	.9	2.2	1.9	8.9
Median	**10**	**12**	**8**	**14**	**15**	**...**	**11**	**8**	**...**	**8**	**10**	**7**	**7**	**7**	**12**

Table 1-5. **Journey to Work—Occupied Units**—Con.

[Numbers in thousands. ... means not applicable or sample too small. - means zero or rounds to zero.]

Characteristics	Total occupied units	Tenure		Housing unit characteristics				Household characteristics					Selected subareas[1]		
		Owner	Renter	New construction 4 yrs	Mobile homes	Physical problems: Severe	Physical problems: Moderate	Black	Hispanic	Elderly (65+)	Moved in past year	Below poverty level	Area one	Area two	Area three
Departure Time to Work															
12:00 a.m. to 2:59 a.m.	2.5	1.7	.8	.2	-	-	.2	-	.3	.3	.7	.1	.3	-	1.0
3:00 a.m. to 5:59 a.m.	44.4	33.0	11.4	3.9	2.1	.6	1.9	2.1	.6	.9	8.2	1.6	5.3	4.7	9.3
6:00 a.m. to 6:59 a.m.	135.4	99.5	35.9	12.9	3.5	.6	4.6	2.5	.6	2.0	27.6	1.6	17.6	12.8	39.0
7:00 a.m. to 7:29 a.m.	112.2	84.6	27.6	10.3	2.4	.5	3.6	1.5	1.1	1.4	22.3	1.6	15.9	8.5	36.6
7:30 a.m. to 7:59 a.m.	92.7	63.6	29.1	6.5	1.4	.2	2.3	1.6	1.0	1.6	26.8	2.2	15.7	13.5	28.6
8:00 a.m. to 8:29 a.m.	47.4	30.1	17.3	3.5	.2	.4	1.4	.6	.2	1.4	13.0	1.7	8.0	7.5	16.9
8:30 a.m. to 8:59 a.m.	20.7	13.7	7.0	1.9	.6	-	.5	1.0	.4	.8	6.3	.8	4.5	2.1	7.5
9:00 a.m. to 9:59 a.m.	20.0	12.7	7.3	1.9	.2	.3	.5	.3	.2	2.5	5.7	1.0	5.5	4.0	4.8
10:00 a.m. to 3:59 p.m.	40.9	21.9	19.0	2.7	.9	.6	1.3	.6	.3	1.0	12.8	2.0	11.7	4.4	9.2
4:00 p.m. to 11:59 p.m.	26.7	15.6	11.1	2.1	1.2	-	.9	.5	.1	1.0	6.7	1.5	6.8	2.8	4.7
Not reported	58.0	43.2	14.8	4.1	.6	.3	.7	.2	.2	2.0	12.4	2.7	6.2	7.1	18.9

[1]See back cover for details.
[2]Limited to those persons 14 years and older who reported having a job the week prior to interview within the United States.
[3]Limited to householders who reported having a job the week prior to interview within the United States.

Table 1-6. **Mobility—Occupied Units**

[Numbers in thousands. ... means not applicable or sample too small. - means zero or rounds to zero.]

Characteristics	Total occupied units	Tenure		Housing unit characteristics				Household characteristics					Selected subareas[1]		
						Physical problems									
		Owner	Renter	New construction 4 yrs	Mobile homes	Severe	Moderate	Black	Hispanic	Elderly (65+)	Moved in past year	Below poverty level	Area one	Area two	Area three
All persons aged 18 and over	**1 646.0**	**1 205.1**	**440.9**	**116.5**	**30.2**	**8.6**	**45.0**	**32.1**	**16.0**	**233.2**	**325.7**	**93.8**	**283.9**	**197.5**	**469.3**
Location of Previous Residence															
At birth:															
Same state	42.5	27.2	15.3	2.8	-	-	1.9	2.4	1.1	6.1	10.7	1.7	11.7	6.2	14.6
Different state	1 532.7	1 137.9	394.8	109.4	28.7	8.6	40.8	26.9	12.5	215.0	297.1	82.6	250.5	179.8	438.2
Different Nation	70.9	40.1	30.8	4.3	1.5	-	2.2	2.8	2.4	12.1	17.9	9.5	21.7	11.5	16.5
Not reported	-	-	-	-	-	-	-	-	-	-	-	-	-	-	-
At age 16:															
Same state	570.3	457.0	113.3	38.8	8.3	2.3	13.5	6.1	4.6	76.0	86.6	32.4	78.7	79.6	169.4
Different state	1 000.4	710.2	290.2	73.7	20.9	6.3	28.4	22.0	9.7	148.1	216.3	52.3	180.4	105.6	282.8
Different Nation	53.2	28.7	24.5	2.7	1.0	-	1.8	3.2	1.7	5.5	14.7	8.1	17.1	9.0	10.7
Not reported	22.1	9.1	13.0	1.3	-	-	1.3	.8	-	3.7	8.1	.9	7.7	3.3	6.3
Preferred Residence in 5 years															
Same house/apartment	765.5	672.0	93.5	62.1	10.8	3.2	13.1	9.8	7.5	183.9	88.4	42.3	115.5	77.6	226.2
Someplace else	840.2	506.0	334.2	52.6	19.5	5.4	30.0	20.3	7.6	43.5	229.4	49.6	157.8	114.7	229.1
Another home in the area	328.2	191.7	136.5	26.6	9.5	3.1	11.4	6.7	2.0	14.8	88.2	16.5	53.4	35.7	96.8
Outside the area	509.7	312.8	196.9	26.0	10.0	2.4	18.7	12.7	5.6	28.7	140.6	32.6	103.5	78.6	132.0
Not reported	2.3	1.5	.8	-	-	-	-	.9	-	-	.6	.5	.9	.5	.3
Not reported	40.3	27.1	13.2	1.8	-	-	1.9	2.0	.9	5.8	7.9	1.9	10.6	5.2	13.9
Likelihood of Living in Same Unit in 5 Years															
Prefers living in same house/apartment	765.5	672.0	93.5	62.1	10.8	3.2	13.1	9.8	7.5	183.9	88.4	42.3	115.5	77.6	226.2
Very likely	519.7	469.8	49.9	43.9	5.9	1.9	9.5	5.2	5.4	113.7	56.2	23.1	74.7	55.6	144.4
Likely	165.8	141.5	24.3	10.6	2.4	.8	2.8	3.0	.9	42.6	22.8	13.0	30.6	15.9	48.4
Not very likely	30.9	22.5	8.4	2.7	1.4	.5	.6	.6	1.2	8.3	4.0	1.2	4.1	2.6	8.4
No chance at all	4.9	3.0	1.9	.4	-	-	.2	-	-	.5	.2	-	.3	.7	1.1
Don't know	36.6	27.9	8.7	1.6	.9	-	-	1.0	-	16.6	4.2	4.6	5.8	2.2	18.3
Not reported	7.7	7.4	.3	2.9	.2	-	-	-	-	2.1	1.1	.3	-	.6	5.5
Preferred Location in 5 Years															
Prefers Living Outside Area	509.7	312.8	196.9	26.0	10.0	2.4	18.7	12.7	5.6	28.7	140.6	32.6	103.5	78.6	132.0
Type of area:															
Large city	77.4	43.5	34.0	2.9	.5	.6	3.5	3.9	.8	5.9	20.3	7.7	26.4	16.4	13.1
Suburb near large city	178.8	104.6	74.2	9.0	2.3	1.0	7.1	5.4	2.1	9.1	55.1	10.5	37.1	29.1	50.7
Medium-sized city or its suburbs	47.1	23.4	23.7	2.9	1.4	.3	1.7	1.7	1.2	2.9	17.6	3.5	10.9	6.5	12.9
Small city	36.0	22.6	13.4	2.0	.8	-	1.8	.2	.3	3.0	9.2	1.9	6.9	2.5	10.0
Town or village	27.8	17.8	10.0	1.9	.9	.2	.5	-	.2	1.5	6.1	2.0	2.7	4.3	7.6
Open country but not farm	103.0	72.2	30.8	5.2	3.3	-	2.8	1.1	.6	3.2	24.9	5.1	14.1	15.8	27.7
Farm	16.4	9.0	7.4	1.4	.2	.3	.6	.2	.1	.3	4.4	1.4	2.9	2.1	3.5
Other	15.8	14.0	1.8	.4	-	-	.7	-	.3	2.6	.8	.2	.8	1.2	4.8
Not reported	7.5	5.7	1.7	.4	.6	-	-	.2	-	.3	2.3	.4	1.7	.7	1.8
Location of area:															
Same state	21.9	14.6	7.2	.6	1.1	-	1.7	.3	.6	1.5	4.7	2.1	5.2	2.4	5.2
Different state	475.0	292.8	182.2	25.2	8.9	2.2	16.3	12.2	4.6	27.1	130.3	29.4	92.3	75.8	125.6
Different Nation	12.8	5.3	7.5	.2	-	.2	.7	.2	.5	-	5.6	1.1	6.0	.4	1.2
Not reported	-	-	-	-	-	-	-	-	-	-	-	-	-	-	-
All householders aged 18 and over	**855.8**	**576.8**	**277.0**	**62.6**	**17.4**	**5.7**	**24.1**	**20.5**	**8.0**	**145.2**	**183.2**	**66.4**	**164.4**	**110.5**	**234.7**
Location of Previous Residence															
At birth:															
Same state	10.2	5.6	4.5	1.3	-	-	1.0	.4	.3	2.0	2.9	.7	3.0	1.8	3.7
Different state	812.6	557.1	255.5	59.2	16.6	5.7	22.1	18.1	5.6	134.8	171.1	59.7	148.7	103.9	224.3
Different Nation	33.0	16.1	16.9	2.1	.8	-	1.0	2.0	2.1	8.4	9.2	6.0	12.8	4.8	6.6
Not reported	-	-	-	-	-	-	-	-	-	-	-	-	-	-	-
At age 16:															
Same state	250.2	178.4	71.8	19.8	4.3	1.3	6.4	2.8	1.7	43.1	47.1	20.9	40.2	38.8	69.4
Different state	576.7	386.9	189.8	41.3	12.6	4.3	16.7	15.2	5.4	96.4	128.0	39.7	113.0	67.0	160.1
Different Nation	24.2	11.5	12.7	1.4	.5	-	.7	2.4	1.0	4.1	7.0	5.4	9.6	4.2	3.9
Not reported	4.7	2.0	2.7	.2	-	-	.4	-	-	1.5	1.1	.4	1.6	.6	1.3
Preferred Residence in 5 years															
Same house/apartment	426.6	357.5	69.1	33.9	6.3	2.0	8.6	5.9	3.7	119.0	50.4	30.1	71.8	48.9	118.6
Someplace else	422.6	217.7	204.8	28.2	11.1	3.6	15.1	14.6	4.3	24.3	131.6	35.2	90.6	60.9	114.0
Another home in the area	162.9	76.8	86.1	14.9	5.7	2.0	5.3	4.8	1.0	7.4	51.7	12.8	31.1	18.1	47.2
Outside the area	258.5	140.4	118.1	13.4	5.5	1.6	9.8	9.2	3.3	16.9	79.4	21.9	58.9	42.5	66.8
Not reported	1.2	.5	.6	-	-	-	-	.6	-	-	.5	.5	.6	.3	-
Not reported	6.5	3.5	3.1	.5	-	-	.4	-	-	1.8	1.2	1.1	2.0	.7	2.0
Likelihood of Living in Same Unit in 5 Years															
Prefers living in same house/apartment	426.6	357.5	69.1	33.9	6.3	2.0	8.6	5.9	3.7	119.0	50.4	30.1	71.8	48.9	118.6
Very likely	291.0	252.4	38.7	23.5	3.0	1.3	6.4	3.1	2.8	71.2	32.6	17.7	46.0	34.0	77.5
Likely	92.5	75.7	16.8	6.3	1.7	.6	1.8	1.6	.2	28.0	13.0	8.3	18.2	10.0	26.0
Not very likely	15.8	10.2	5.6	1.2	1.1	.2	.3	.4	.7	6.8	1.6	1.0	2.7	1.9	3.8
No chance at all	3.2	2.2	1.0	.2	-	-	.2	-	-	.5	.2	-	.3	.4	.8
Don't know	20.6	13.9	6.8	1.2	.5	-	-	.7	-	11.3	2.5	3.1	4.6	1.9	8.1
Not reported	3.4	3.2	.2	1.5	-	-	-	-	-	1.2	.4	-	-	.6	2.4

Table 1-6. **Mobility—Occupied Units**—Con.

[Numbers in thousands. ... means not applicable or sample too small. - means zero or rounds to zero.]

Characteristics	Total occupied units	Tenure		Housing unit characteristics				Household characteristics					Selected subareas[1]		
		Owner	Renter	New construction 4 yrs	Mobile homes	Physical problems: Severe	Physical problems: Moderate	Black	Hispanic	Elderly (65+)	Moved in past year	Below poverty level	Area one	Area two	Area three
Preferred Location in 5 Years															
Prefers Living Outside Area	258.5	140.4	118.1	13.4	5.5	1.6	9.8	9.2	3.3	16.9	79.4	21.9	58.9	42.5	66.8
Type of area:															
Large city	34.9	12.7	22.1	1.2	.2	.5	1.8	2.9	.4	3.5	12.9	5.5	14.9	8.6	4.3
Suburb near large city	87.8	44.6	43.2	4.9	.7	.7	3.5	4.0	1.2	5.1	29.5	7.0	20.1	15.6	25.8
Medium-sized city or its suburbs	24.3	9.4	14.9	1.5	.5	.2	1.1	1.4	1.0	1.3	10.9	2.4	5.8	4.3	7.2
Small city	19.0	10.5	8.6	1.0	.6	-	1.1	.2	-	2.3	5.1	.8	4.6	1.3	5.5
Town or village	13.3	8.4	5.0	.9	.7	.2	.2	-	.2	1.0	2.5	1.4	1.3	1.6	4.0
Open country but not farm	58.7	39.7	18.9	2.5	2.3	-	1.6	.7	.2	2.0	15.1	3.9	8.9	9.6	15.2
Farm	9.5	5.6	3.9	1.0	.2	.1	.3	-	.1	.3	2.4	.7	1.9	.5	1.9
Other	8.0	7.0	1.0	.2	-	-	.3	-	.3	1.4	.3	.2	.6	.6	2.4
Not reported	2.9	2.5	.4	.2	.3	-	-	-	-	-	.7	-	.7	.3	.4
Location of area:															
Same state	9.8	6.4	3.4	.2	.6	-	.8	.3	.3	.6	2.1	1.1	2.4	1.1	1.9
Different state	242.8	131.5	111.4	13.0	4.9	1.4	8.8	8.9	2.7	16.4	74.9	20.3	53.4	41.3	64.4
Different Nation	5.9	2.5	3.4	.2	-	.2	.2	-	.3	-	2.5	.5	3.1	.2	.5
Not reported	-	-	-	-	-	-	-	-	-	-	-	-	-	-	-

[1]See back cover for details.

Table 2-4. **Neighborhood Quality—Owner Occupied Units**

[Numbers in thousands. ... means not applicable or sample too small. - means zero or rounds to zero.]

Characteristics	Total occupied units	Housing unit characteristics: New construction 4 yrs	Housing unit characteristics: Mobile homes	Housing unit characteristics: Physical problems: Severe	Housing unit characteristics: Physical problems: Moderate	Household characteristics: Black	Household characteristics: Hispanic	Household characteristics: Elderly (65+)	Household characteristics: Moved in past year	Household characteristics: Below poverty level	Selected subreas[1]: Area one	Selected subreas[1]: Area two	Selected subreas[1]: Area three
Total	**576.6**	**46.9**	**16.7**	**1.0**	**10.9**	**7.1**	**3.2**	**98.9**	**57.1**	**20.2**	**79.6**	**61.9**	**170.9**
Condition Present as a Percent of Total[2]													
Street noise or traffic	29.70	19.11	30.55	47.92	34.66	33.03	22.31	30.45	26.36	32.91	33.92	38.01	25.28
Streets needing repair	11.73	5.94	27.97	-	25.54	9.89	-	10.21	9.57	13.58	8.70	17.77	6.96
Neighborhood crime	17.72	13.30	18.87	-	27.01	33.41	8.68	17.20	11.46	17.67	35.14	30.33	9.95
Littered streets or lots	10.74	5.56	16.85	15.84	23.87	19.34	9.61	9.77	8.01	22.09	15.96	19.44	5.70
Rundown buildings	11.08	6.56	9.88	14.85	21.11	22.69	14.52	8.97	9.90	16.84	17.94	24.45	5.26
Non-residential activities	21.46	17.94	14.67	14.85	32.09	12.28	18.29	22.53	24.96	25.88	34.95	42.35	14.14
Odors, smoke, or gas	6.13	2.32	4.31	-	11.09	3.85	18.57	5.60	3.55	10.35	9.24	13.09	2.89
Any condition(s)	58.64	44.60	62.50	47.92	66.86	72.88	41.81	58.41	55.60	68.35	74.28	76.08	45.94
Two or more conditions	28.55	18.17	39.57	30.69	49.78	29.69	32.82	28.84	25.96	30.20	42.62	51.64	15.96
No conditions present	41.33	55.40	37.50	52.08	33.14	27.12	58.19	41.43	44.40	31.65	25.72	23.92	53.97
Not reported	.03	-	-	-	-	-	-	.16	-	-	-	-	.09
Condition Bothersome as a Percent of Total[2]													
Street noise or traffic	15.42	8.81	16.04	17.23	24.57	24.48	8.68	10.10	14.37	14.03	19.27	17.04	13.09
Streets needing repair	7.75	4.34	23.83	-	19.40	9.89	-	3.95	7.00	8.32	5.67	9.82	5.24
Neighborhood crime	12.38	8.02	16.80	-	18.79	21.75	-	10.55	9.84	13.59	27.82	21.66	5.50
Littered streets or lots	9.00	5.56	14.80	15.84	19.67	19.34	9.61	6.88	7.77	15.05	13.48	17.27	4.90
Rundown buildings	7.42	5.12	5.72	-	17.01	18.85	14.52	3.66	6.72	7.79	12.54	16.18	4.25
Non-residential activities	3.75	4.90	-	-	13.58	-	-	.88	4.59	1.59	3.90	6.81	2.81
Odors, smoke, or gas	3.47	1.95	2.61	-	11.09	3.85	18.57	2.82	2.40	3.81	5.56	7.87	1.54
Unsatisfactory police protection	4.35	1.29	3.16	33.07	10.65	11.07	-	3.33	1.54	5.93	6.17	3.97	2.41
Unsatisfactory hospitals or clinics	5.41	6.19	5.78	-	11.02	-	-	3.50	4.90	6.27	3.53	3.32	5.49
Unsatisfactory neighborhood shopping	8.69	13.17	7.62	17.23	17.85	19.02	8.87	6.78	9.42	16.33	9.03	11.46	4.98
Unsatisfactory public elementary school	3.41	1.72	6.00	-	8.48	2.21	-	-	4.37	1.55	5.59	8.01	2.36
Unsatisfactory public transportation	6.34	8.10	3.80	-	9.26	16.24	-	.46	6.03	3.13	1.17	2.01	10.20
Any condition(s) bothersome	49.23	42.38	58.36	33.07	66.74	72.47	41.69	33.75	46.37	54.66	56.42	58.21	41.01
Two or more conditions	22.09	17.47	24.91	33.07	47.21	32.38	18.57	13.32	21.02	24.10	30.02	31.16	14.54
Conditions so Objectionable Household Wants to Move as a Percent of Total[2]													
Street noise or traffic	3.55	2.91	4.98	-	5.53	9.89	-	1.00	1.79	1.59	4.16	6.29	2.22
Streets needing repair	1.19	1.03	2.72	-	5.84	9.89	-	-	.22	-	1.77	1.84	.39
Neighborhood crime	2.30	1.23	7.65	-	5.53	12.55	-	.69	2.31	3.09	6.07	5.60	.76
Littered streets or lots	2.00	1.17	6.43	15.84	5.53	8.30	9.61	1.05	1.59	3.74	3.25	3.17	1.37
Rundown buildings	2.21	1.40	2.80	-	2.77	6.04	9.89	.87	1.63	2.12	2.50	6.53	1.58
Non-residential activities	1.16	.38	-	-	5.69	-	-	-	1.93	-	1.63	3.05	.92
Odors, smoke, or gas	.72	.38	1.63	-	5.69	-	-	.33	1.14	.76	1.22	1.91	.28
Unsatisfactory police protection	.63	-	-	17.23	2.63	2.25	-	.63	-	.86	2.13	.69	.35
Unsatisfactory hospitals or clinics	.15	-	-	-	2.63	-	-	-	-	1.43	-	.44	-
Unsatisfactory public elementary school	1.12	1.27	1.09	-	8.48	-	-	-	2.64	-	2.17	2.94	1.05
Any condition(s) objectionable	9.12	6.58	17.39	33.07	17.10	18.65	19.50	3.83	7.53	8.29	13.28	15.97	6.88
Two or more conditions	3.30	2.42	7.12	-	11.08	12.14	-	.73	3.81	3.71	4.53	8.30	1.77
Incomplete Reporting as a Percent of Total[2]													
Street noise or traffic	.12	-	-	-	-	-	-	.16	-	-	-	.45	.09
Streets needing repair	.03	-	-	-	-	-	-	.16	-	-	-	-	.09
Neighborhood crime	.08	-	-	-	-	-	-	.47	-	-	-	.50	.09
Littered streets or lots	.10	-	-	-	-	-	-	.16	.23	-	-	-	.09
Rundown buildings	.03	-	-	-	-	-	-	.16	-	-	-	-	.09
Non-residential activities	.16	.42	-	-	-	-	-	.64	.35	-	-	.48	.09
Odors, smoke, or gas	.16	-	-	-	-	-	-	.81	-	-	-	.56	.09
Unsatisfactory police protection (includes don't know)	5.74	8.31	7.55	-	10.86	20.44	8.44	6.28	13.38	8.69	9.71	6.63	3.93
Unsatisfactory hospitals or clinics (includes don't know)	2.13	4.29	3.00	-	-	5.40	8.44	1.26	6.62	1.47	3.56	1.15	1.85
Public Elementary School as a Percent of Total													
Households with any children aged 0-16	37.15	47.24	39.03	33.07	56.91	51.08	25.00	1.32	43.00	33.89	20.03	30.51	38.24
Satisfactory public elementary school	33.66	38.56	35.09	-	53.69	38.42	25.00	1.01	35.44	30.68	17.89	26.01	34.78
Unsatisfactory public elementary school	-	-	-	-	-	-	-	-	-	-	-	-	-
So bothered they want to move	-	-	-	-	-	-	-	-	-	-	-	-	-
Not reported	-	-	-	-	-	-	-	-	-	-	-	-	-
Not reported or don't know	3.48	8.68	3.94	33.07	3.22	12.66	-	.31	7.56	3.20	2.15	4.50	3.46
Public elementary school less than 1 mile	21.33	23.93	9.43	-	28.80	33.42	-	.41	26.67	10.79	13.53	29.63	20.84
Public elementary school 1 mile or more	18.24	22.33	32.04	15.84	34.16	19.92	25.00	.60	17.17	22.28	11.78	7.52	18.91
Not reported	1.12	2.73	3.94	17.23	3.22	-	-	.31	3.74	2.40	.63	2.07	.90
Households without children aged 0-16	62.85	52.76	60.97	66.93	43.09	48.92	75.00	98.68	57.00	66.11	79.97	69.49	61.76
Households with children aged 4-16	34.30	32.85	37.23	33.07	54.83	50.99	18.60	.87	33.49	36.04	21.99	29.97	33.47
Attend public school(K-12)	26.73	23.91	28.42	15.84	43.95	34.11	18.60	.87	22.51	26.25	14.95	15.63	27.59
Attend private school (K-12)	4.85	3.01	1.16	-	3.03	11.93	-	-	4.49	6.79	5.39	10.26	3.78
Attend ungraded school, preschool, etc	.62	1.19	-	-	1.61	4.96	-	-	1.64	2.12	-	1.67	-
Does not attend school	1.65	4.29	7.65	-	6.25	-	-	-	3.93	-	1.42	2.41	1.26
Not reported	.46	.45	-	17.23	-	-	-	-	.92	.88	.23	-	.84

Table 2-4. **Neighborhood Quality—Owner Occupied Units**—Con.

[Numbers in thousands. ... means not applicable or sample too small. - means zero or rounds to zero.]

Characteristics	Total occupied units	Housing unit characteristics				Household characteristics					Selected subreas[1]		
		New construction 4 yrs	Mobile homes	Physical problems									
				Severe	Moderate	Black	Hispanic	Elderly (65+)	Moved in past year	Below poverty level	Area one	Area two	Area three
Public Transportation as a Percent of the Total													
With public transportation	75.95	63.32	38.90	100.00	73.91	91.10	74.57	80.16	72.41	61.88	98.77	98.36	85.75
Household uses it at least weekly	13.07	5.76	11.68	14.85	18.40	21.12	26.11	17.16	13.32	21.31	31.85	31.42	9.88
Satisfactory public transportation	12.20	5.38	9.82	14.85	15.63	16.79	26.11	17.16	12.29	19.81	31.46	30.41	8.88
Unsatisfactory public transportation	.87	.38	1.84	-	2.77	4.32	-	-	1.03	1.50	.39	1.01	1.00
Not reported	-	-	-	-	-	-	-	-	-	-	-	-	-
Household uses it less than weekly	38.40	27.66	6.32	70.00	33.83	50.32	38.54	38.83	33.87	29.02	53.33	54.63	43.29
Satisfactory public transportation	32.87	19.94	4.36	70.00	27.35	38.40	38.54	38.06	28.87	27.39	52.54	53.63	33.91
Unsatisfactory public transportation	5.38	7.72	1.96	-	6.48	11.92	-	.46	5.00	1.63	.79	1.00	9.19
Not reported	.16	-	-	-	-	-	-	.31	-	-	-	-	.18
Household does not use	24.19	29.90	20.92	15.15	21.68	19.66	9.92	23.88	25.21	11.55	13.20	12.32	32.58
Not reported	.29	-	-	-	-	-	-	.29	-	-	.39	-	-
No public transportation	23.83	36.24	61.10	-	26.09	8.90	25.43	19.68	26.12	38.12	1.23	1.64	13.67
Not reported	.23	.44	-	-	-	-	-	.16	1.47	-	-	-	.58
Neighborhood Shopping as a Percent of the Total													
Satisfactory neighborhood shopping	91.23	86.83	92.38	82.77	82.15	80.98	91.13	92.74	90.58	83.67	90.56	88.54	94.93
Less than 1 mile	71.22	50.21	66.53	67.62	72.37	74.21	68.73	77.13	63.43	64.60	86.00	82.03	76.14
1 mile or more	19.49	35.85	24.01	15.15	9.78	6.78	22.40	15.26	26.10	19.07	4.38	6.51	18.20
Not reported	.51	.77	1.84	-	-	-	-	.35	1.05	-	.18	-	.59
Unsatisfactory neighborhood shopping	8.69	13.17	7.62	17.23	17.85	19.02	8.87	6.78	9.42	16.33	9.03	11.46	4.98
Not reported or don't know	.08	-	-	-	-	-	-	.49	-	-	.41	-	.09

[1]See back cover for details.
[2]Figures may not add to 100%, because more than one condition may apply to a unit or conditions are not reported.

Table 2-5. Journey to Work—Owner Occupied Units

[Numbers in thousands. ... means not applicable or sample too small. - means zero or rounds to zero.]

Characteristics	Total occupied units	Housing unit characteristics: New construction 4 yrs	Housing unit characteristics: Mobile homes	Housing unit characteristics: Physical problems: Severe	Housing unit characteristics: Physical problems: Moderate	Household characteristics: Black	Household characteristics: Hispanic	Household characteristics: Elderly (65+)	Household characteristics: Moved in past year	Household characteristics: Below poverty level	Selected subareas[1]: Area one	Selected subareas[1]: Area two	Selected subareas[1]: Area three
All workers[2]	**822.4**	**69.6**	**21.2**	**1.2**	**13.8**	**8.6**	**4.2**	**28.7**	**80.0**	**10.4**	**91.5**	**72.1**	**254.3**
Principal Means of Transportation to Work Last Week													
Drives self	616.1	54.1	14.5	.7	9.6	6.5	2.9	20.2	64.1	6.7	58.7	51.8	199.0
Carpool	111.4	9.6	5.5	.3	2.4	1.0	.2	3.7	8.5	.9	11.6	8.2	31.9
2 person	78.8	6.4	3.4	.3	2.2	.3	.2	2.8	5.6	.6	8.4	6.1	23.4
3 person	17.2	1.4	.4	-	-	.4	-	.3	1.7	.3	2.2	1.2	4.2
4+ person	15.4	1.8	1.7	-	.2	.3	-	.6	1.3	-	1.0	.9	4.2
Mass transportation	34.8	1.8	1.0	.2	.8	1.2	.8	1.5	4.2	.9	12.7	6.7	6.8
Taxicab	.3	-	-	-	-	-	-	-	-	-	-	-	.2
Bicycle or motorcycle	10.9	1.4	-	-	.6	.2	-	.7	.6	-	1.6	.9	1.8
Walks only	22.4	.8	-	-	.2	-	.3	1.5	.8	.3	2.7	2.3	7.6
Other means	1.3	-	-	-	-	-	-	-	.3	-	-	-	.6
Works at home	25.2	1.8	.3	-	.3	-	-	1.1	1.5	1.6	4.1	2.2	6.5
Travel Time from Home to Work													
Less than 15 minutes	277.9	16.2	5.6	-	4.3	2.5	2.1	9.8	23.6	3.8	29.8	26.4	89.0
15 to 29 minutes	320.3	28.9	8.7	1.2	5.3	5.0	1.5	10.5	35.0	3.0	39.7	30.9	101.0
30 to 44 minutes	120.3	13.1	2.6	-	3.1	1.0	.3	3.5	12.5	1.0	12.7	8.6	38.6
45 to 59 minutes	36.3	4.9	2.6	-	.3	-	.3	.5	2.6	.6	1.9	.6	7.1
1 hour to 1 hour and 29 minutes	11.5	.7	.3	-	.3	.3	-	1.5	1.1	-	1.1	.8	1.9
1 hour 30 minutes or more	3.6	.4	-	-	.3	-	-	-	.6	-	.6	.3	.3
Works at home	25.2	1.8	.3	-	.3	-	-	1.1	1.5	1.6	4.1	2.2	6.5
No fixed place of work	27.2	3.8	1.0	-	-	-	-	1.8	3.1	.4	1.5	2.3	9.9
Median	**20**	**23**	**22**	...	**21**	**20**	...	**19**	**21**	**16**	**19**	**18**	**19**
Distance from Home to Work													
Less than 1 mile	45.9	1.4	-	-	.3	-	.3	2.7	1.9	.9	3.1	3.0	14.0
1 to 4 miles	166.8	8.7	4.1	.5	3.9	1.3	1.1	6.2	13.1	3.0	28.0	23.0	48.1
5 to 9 miles	187.0	11.1	2.8	.2	3.5	4.2	1.3	5.2	16.9	1.4	30.6	23.0	56.1
10 to 19 miles	241.0	27.2	8.2	.5	2.7	2.1	1.5	10.0	32.2	1.6	19.5	14.4	86.7
20 to 29 miles	79.6	9.1	2.4	-	1.8	1.2	-	1.2	7.3	1.4	2.7	2.9	27.1
30 to 49 miles	43.0	6.2	2.1	-	1.4	-	-	.6	3.1	-	1.7	.9	5.9
50 miles or more	6.6	.4	.3	-	-	-	-	-	.9	-	.3	.3	-
Works at home	25.2	1.8	.3	-	.3	-	-	1.1	1.5	1.6	4.1	2.2	6.5
No fixed place of work	27.2	3.8	1.0	-	-	-	-	1.8	3.1	.4	1.5	2.3	9.9
Median	**10**	**14**	**14**	...	**9**	**9**	...	**9**	**12**	**6**	**7**	**7**	**10**
Departure Time to Work													
12:00 a.m. to 2:59 a.m.	3.3	.4	-	-	-	-	.3	.3	.2	.1	.3	-	1.7
3:00 a.m. to 5:59 a.m.	50.7	2.9	3.0	.2	.9	1.6	-	1.5	5.6	1.1	3.8	3.6	12.9
6:00 a.m. to 6:59 a.m.	159.8	15.9	5.7	-	3.2	2.3	1.1	3.8	14.2	.7	15.0	13.7	42.4
7:00 a.m. to 7:29 a.m.	138.9	15.4	4.3	.5	3.0	1.1	.6	2.8	14.8	.3	15.4	9.9	41.9
7:30 a.m. to 7:59 a.m.	112.5	9.7	2.1	-	1.7	2.0	.4	2.8	15.6	1.6	12.8	11.7	37.4
8:00 a.m. to 8:29 a.m.	59.1	5.5	.7	.4	.6	.4	.2	2.8	5.9	.7	7.9	5.9	21.7
8:30 a.m. to 8:59 a.m.	35.9	2.1	.3	-	.6	.6	.6	2.0	2.9	.6	6.4	3.3	12.9
9:00 a.m. to 9:59 a.m.	34.1	2.5	.4	-	.6	.3	.2	2.4	3.0	-	6.9	3.7	11.7
10:00 a.m. to 3:59 p.m.	69.4	4.4	1.8	-	1.3	.6	.3	2.8	6.8	1.7	8.7	7.3	17.4
4:00 p.m. to 11:59 p.m.	52.2	2.2	1.9	-	1.0	-	.3	2.5	1.8	1.2	5.9	4.2	16.2
Not reported	106.5	8.5	1.2	.2	.9	-	.3	5.0	9.0	2.4	8.4	8.7	38.0
Householders who worked last week[3]	**419.6**	**39.1**	**12.4**	**.5**	**8.1**	**5.1**	**2.1**	**11.5**	**48.2**	**5.8**	**47.2**	**39.2**	**129.4**
Principal Means of Transportation to Work Last Week													
Drives self	334.5	31.1	8.9	.2	6.0	4.1	2.1	9.2	40.3	4.1	35.3	30.2	106.4
Carpool	48.8	5.2	3.2	.2	1.3	.3	-	1.1	4.4	.6	4.9	3.6	12.4
2 person	31.4	3.4	1.6	.2	1.1	.3	-	1.1	2.8	.6	3.3	2.7	8.1
3 person	9.4	1.2	.4	-	-	-	-	-	1.1	-	1.2	.3	2.3
4+ person	8.0	.6	1.2	-	.2	-	-	-	.5	-	.4	.6	2.1
Mass transportation	15.0	.6	.3	.2	.2	.6	-	.3	1.9	.4	4.6	3.2	4.7
Taxicab	.1	-	-	-	-	-	-	-	-	-	-	-	-
Bicycle or motorcycle	3.7	.8	-	-	.3	.2	-	-	.3	-	.5	.3	.3
Walks only	6.3	.8	-	-	.2	-	-	.5	.5	-	.9	.6	2.1
Other means	.6	-	-	-	-	-	-	-	.3	-	-	-	.3
Works at home	10.6	.6	-	-	.3	-	-	.6	.4	.7	1.1	1.4	3.1
Travel Time from Home to Work													
Less than 15 minutes	114.8	8.4	2.9	-	1.8	1.4	1.0	4.1	12.8	2.3	16.2	14.3	32.4
15 to 29 minutes	175.9	15.0	5.8	.5	3.0	2.9	.8	4.4	21.8	1.4	21.9	15.9	56.4
30 to 44 minutes	70.1	8.8	1.7	-	2.8	.6	-	1.3	8.1	.4	5.0	5.3	24.0
45 to 59 minutes	21.5	3.3	2.0	-	.3	-	.3	.5	1.5	.6	.8	.6	4.4
1 hour to 1 hour and 29 minutes	6.7	.3	-	-	-	.3	-	-	.6	-	.8	-	1.6
1 hour 30 minutes or more	2.4	.4	-	-	-	-	-	-	.6	-	.3	.3	.3
Works at home	10.6	.6	-	-	.3	-	-	.6	.4	.7	1.1	1.4	3.1
No fixed place of work	17.6	2.3	-	-	-	-	-	.6	2.4	.4	1.2	1.4	7.2
Median	**21**	**24**	**23**	...	**25**	...	...	**18**	**21**	**15**	**19**	**18**	**22**
Distance from Home to Work													
Less than 1 mile	15.2	.8	-	-	-	-	-	1.1	1.2	.6	1.4	.9	3.5
1 to 4 miles	68.7	5.4	2.3	.2	1.6	.7	.5	2.3	7.0	1.7	11.8	11.2	19.2
5 to 9 miles	84.0	4.3	.8	.2	1.1	2.4	.8	2.1	8.2	.7	17.1	12.9	24.2
10 to 19 miles	143.9	15.0	5.9	.2	2.5	1.1	.8	4.7	20.7	.8	11.8	9.5	50.9
20 to 29 miles	49.4	6.4	2.0	-	1.5	.9	-	.3	5.2	.9	1.9	1.1	17.2
30 to 49 miles	25.1	4.1	1.4	-	1.1	-	-	-	2.1	-	.5	.6	4.2
50 miles or more	5.1	.2	-	-	-	-	-	-	.9	-	.3	.3	-
Works at home	10.6	.6	-	-	.3	-	-	.6	.4	.7	1.1	1.4	3.1
No fixed place of work	17.6	2.3	-	-	-	-	-	.6	2.4	.4	1.2	1.4	7.2
Median	**12**	**15**	**15**	...	**15**	...	...	**9**	**13**	**5**	**8**	**7**	**13**

Table 2-5. **Journey to Work—Owner Occupied Units**—Con.

[Numbers in thousands. ... means not applicable or sample too small. - means zero or rounds to zero.]

Characteristics	Total occupied units	Housing unit characteristics				Household characteristics					Selected subareas[1]		
		New construction 4 yrs	Mobile homes	Physical problems									
				Severe	Moderate	Black	Hispanic	Elderly (65+)	Moved in past year	Below poverty level	Area one	Area two	Area three
Departure Time to Work													
12:00 a.m. to 2:59 a.m.	1.7	.2	-	-	-	-	.3	.3	.2	.1	-	-	1.0
3:00 a.m. to 5:59 a.m.	33.0	2.9	1.8	.2	.6	1.3	-	.6	4.0	.9	2.6	2.4	7.5
6:00 a.m. to 6:59 a.m.	99.5	10.3	3.5	-	2.6	1.3	.6	1.7	8.2	.5	10.4	8.5	28.2
7:00 a.m. to 7:29 a.m.	84.6	8.9	2.4	.2	2.1	.5	.6	.5	9.4	.3	9.0	5.7	27.0
7:30 a.m. to 7:59 a.m.	63.6	4.9	1.4	-	.9	1.0	.4	1.4	11.0	.5	6.6	7.1	22.8
8:00 a.m. to 8:29 a.m.	30.1	3.0	.2	-	-	.4	-	1.1	4.1	.7	3.2	4.4	12.0
8:30 a.m. to 8:59 a.m.	13.7	1.3	.1	-	.3	.3	-	.5	1.4	.3	2.2	.6	5.5
9:00 a.m. to 9:59 a.m.	12.7	1.8	.2	-	-	-	.2	2.1	1.8	-	3.3	2.5	3.3
10:00 a.m. to 3:59 p.m.	21.9	1.6	.9	-	.8	.3	-	1.0	3.1	.6	3.6	2.5	5.4
4:00 p.m. to 11:59 p.m.	15.6	1.3	1.2	-	.3	-	-	.9	.3	.6	2.6	1.1	3.1
Not reported	43.2	3.0	.6	.2	.6	-	-	1.6	4.7	1.5	3.5	4.3	13.7

[1]See back cover for details.
[2]Limited to those persons 14 years and older who reported having a job the week prior to interview within the United States.
[3]Limited to householders who reported having a job the week prior to interview within the United States.

Table 2-6. **Mobility—Owner Occupied Units**

[Numbers in thousands. ... means not applicable or sample too small. - means zero or rounds to zero.]

Characteristics	Total occupied units	Housing unit characteristics: New construction 4 yrs	Housing unit characteristics: Mobile homes	Housing unit characteristics: Physical problems: Severe	Housing unit characteristics: Physical problems: Moderate	Household characteristics: Black	Household characteristics: Hispanic	Household characteristics: Elderly (65+)	Household characteristics: Moved in past year	Household characteristics: Below poverty level	Selected subareas[1]: Area one	Selected subareas[1]: Area two	Selected subareas[1]: Area three
All persons aged 18 and over	**1 205.1**	**89.3**	**29.1**	**2.0**	**19.7**	**14.5**	**8.1**	**174.4**	**110.1**	**34.3**	**150.8**	**121.9**	**368.3**
Location of Previous Residence													
At birth:													
Same state	27.2	1.3	-	-	.2	1.9	.9	4.8	2.0	.6	5.1	2.8	11.7
Different state	1 137.9	84.6	28.1	2.0	18.7	12.2	6.5	162.5	103.3	31.8	138.5	116.9	343.0
Different Nation	40.1	3.5	1.1	-	.9	.4	.7	7.1	4.8	1.9	9.2	2.2	13.6
Not reported	-	-	-	-	-	-	-	-	-	-	-	-	-
At age 16:													
Same state	457.0	33.0	7.9	.8	7.4	4.0	3.9	60.4	38.4	16.0	53.6	56.5	141.4
Different state	710.2	53.7	20.7	1.2	11.7	9.4	3.8	108.2	67.9	16.9	88.2	63.7	214.4
Different Nation	28.7	2.4	.6	-	.6	.8	.4	3.1	3.6	1.4	7.0	.8	8.9
Not reported	9.1	.2	-	-	-	.4	-	2.7	.1	-	2.0	.8	3.5
Preferred Residence in 5 years													
Same house/apartment	672.0	55.7	10.6	1.5	9.9	7.4	5.5	138.7	66.4	21.7	86.7	62.4	208.3
Someplace else	506.0	33.0	18.6	.5	9.2	5.6	1.7	31.3	43.2	12.3	59.4	56.9	148.7
Another home in the area	191.7	16.9	9.3	-	4.0	2.0	-	9.4	17.1	3.2	19.2	16.2	62.0
Outside the area	312.8	16.1	9.3	.5	5.2	2.8	1.7	21.9	26.0	9.0	39.4	40.5	86.4
Not reported	1.5	-	-	-	-	.8	-	-	.2	.2	.8	.2	.3
Not reported	27.1	.7	-	-	.6	1.5	.9	4.5	.4	.3	4.7	2.6	11.3
Likelihood of Living in Same Unit in 5 Years													
Prefers living in same house/apartment	672.0	55.7	10.6	1.5	9.9	7.4	5.5	138.7	66.4	21.7	86.7	62.4	208.3
Very likely	469.8	40.8	5.7	1.2	7.3	3.6	4.5	87.1	45.5	11.6	59.9	45.7	137.2
Likely	141.5	10.0	2.4	.2	2.3	2.7	.7	31.6	16.8	6.5	20.8	13.1	43.2
Not very likely	22.5	1.0	1.4	.2	.3	.3	.3	6.1	1.8	.6	2.5	1.7	5.6
No chance at all	3.0	.4	-	-	-	-	-	.2	-	-	-	-	1.1
Don't know	27.9	.6	.9	-	-	.9	-	11.7	1.4	2.8	3.4	1.2	15.8
Not reported	7.4	2.9	.2	-	-	-	-	2.0	.9	.3	-	.6	5.5
Preferred Location in 5 Years													
Prefers Living Outside Area	312.8	16.1	9.3	.5	5.2	2.8	1.7	21.9	26.0	9.0	39.4	40.5	86.4
Type of area:													
Large city	43.5	2.0	.5	.2	-	.9	.3	3.9	2.4	1.3	8.3	7.8	10.5
Suburb near large city	104.6	6.8	1.9	.2	3.1	1.0	.8	6.4	13.5	2.2	13.0	15.1	31.0
Medium-sized city or its suburbs	23.4	1.7	1.4	-	.9	.6	-	2.7	1.7	1.1	4.3	2.1	6.1
Small city	22.6	.8	.8	-	.9	-	-	2.2	1.1	1.4	2.8	1.2	5.0
Town or village	17.8	.6	.9	.2	-	-	-	1.5	.8	1.3	1.0	2.3	5.7
Open country but not farm	72.2	2.8	3.0	-	.4	.3	.3	2.6	5.1	1.1	8.4	9.3	20.5
Farm	9.0	.9	.2	-	-	-	-	.3	.4	.5	.8	.9	1.8
Other	14.0	.4	-	-	-	-	.3	2.1	-	-	.3	1.2	4.4
Not reported	5.7	.4	.6	-	-	-	-	.3	1.0	-	.5	.7	1.4
Location of area:													
Same state	14.6	.4	1.1	-	.6	-	-	1.0	.3	.6	2.2	.6	4.7
Different state	292.8	15.5	8.2	.5	4.6	2.8	1.7	20.9	25.5	8.4	35.5	39.9	80.5
Different Nation	5.3	.2	-	-	-	-	-	-	.2	-	1.7	-	1.2
Not reported	-	-	-	-	-	-	-	-	-	-	-	-	-
All householders aged 18 and over	**578.8**	**46.9**	**16.7**	**1.0**	**10.9**	**7.1**	**3.2**	**98.9**	**57.1**	**20.2**	**79.6**	**61.9**	**170.9**
Location of Previous Residence													
At birth:													
Same state	5.6	.8	-	-	.2	.4	.3	.9	1.1	.3	.4	1.0	3.2
Different state	557.1	44.4	16.1	1.0	10.3	6.6	2.3	93.4	53.9	18.5	73.7	60.4	163.0
Different Nation	16.1	1.7	.6	-	.4	.2	.7	4.6	2.2	1.4	5.5	.5	4.6
Not reported	-	-	-	-	-	-	-	-	-	-	-	-	-
At age 16:													
Same state	178.4	16.1	4.1	.3	3.4	.9	1.1	31.0	17.7	7.7	22.9	25.0	51.8
Different state	366.9	29.5	12.4	.7	7.2	5.7	1.7	65.0	37.6	11.4	52.7	38.1	115.3
Different Nation	11.5	1.2	.3	-	.3	.5	.4	2.2	1.7	1.1	4.0	.6	2.7
Not reported	2.0	.2	-	-	-	-	-	.7	-	-	-	.3	1.0
Preferred Residence in 5 years													
Same house/apartment	357.5	29.6	6.1	.8	6.1	4.0	2.6	82.6	34.1	13.4	50.4	36.2	105.5
Someplace else	217.7	16.9	10.7	.2	4.8	3.1	.6	15.5	22.8	6.8	29.2	25.4	63.5
Another home in the area	76.8	8.9	5.7	-	1.8	1.3	-	4.1	8.8	1.6	9.0	6.0	23.7
Outside the area	140.4	8.0	5.0	.2	3.0	1.5	.6	11.5	13.9	5.0	19.8	19.2	39.7
Not reported	.5	-	-	-	-	.4	-	-	.2	.2	.4	.2	-
Not reported	3.5	.5	-	-	-	-	-	.7	.3	-	-	.3	1.9
Likelihood of Living in Same Unit in 5 Years													
Prefers living in same house/apartment	357.5	29.6	6.1	.8	6.1	4.0	2.6	82.6	34.1	13.4	50.4	36.2	105.5
Very likely	252.4	21.6	2.8	.7	4.7	1.7	2.1	49.9	24.5	7.7	33.6	25.8	72.1
Likely	75.7	5.7	1.7	.2	1.5	1.4	.2	19.6	7.8	3.9	12.8	7.4	22.4
Not very likely	10.2	.2	1.1	-	-	.3	.3	4.9	.5	.3	1.6	1.2	1.7
No chance at all	2.2	.2	-	-	-	-	-	.2	-	-	-	-	.8
Don't know	13.9	.4	.5	-	-	.6	-	7.1	.8	1.6	2.4	1.2	6.1
Not reported	3.2	1.5	-	-	-	-	-	1.1	.4	-	-	.6	2.4

Table 2-6. **Mobility—Owner Occupied Units**—Con.

[Numbers in thousands. ... means not applicable or sample too small. - means zero or rounds to zero.]

Characteristics	Total occupied units	Housing unit characteristics				Household characteristics					Selected subareas[1]		
		New construction 4 yrs	Mobile homes	Physical problems									
				Severe	Moderate	Black	Hispanic	Elderly (65+)	Moved in past year	Below poverty level	Area one	Area two	Area three
Preferred Location in 5 Years													
Prefers Living Outside Area	140.4	8.0	5.0	.2	3.0	1.5	.6	11.5	13.9	5.0	19.8	19.2	39.7
Type of area:													
Large city	12.7	.6	.2	-	-	.4	-	1.5	1.3	.5	3.3	3.2	2.8
Suburb near large city	44.6	3.6	.5	-	1.6	.6	.3	3.3	6.3	1.1	5.6	7.4	14.6
Medium-sized city or its suburbs	9.4	1.0	.5	-	.4	.3	-	1.2	1.1	.4	1.8	.9	2.9
Small city	10.5	.4	.6	-	.6	-	-	1.8	.5	.8	1.8	.6	2.4
Town or village	8.4	.2	.7	.2	-	-	-	1.0	.2	1.0	.8	.6	2.7
Open country but not farm	39.7	1.3	2.0	-	.4	.2	-	1.5	3.6	.8	4.8	5.6	10.9
Farm	5.6	.5	.2	-	-	-	-	.3	.4	.3	.8	-	1.0
Other	7.0	.2	-	-	-	-	.3	1.0	-	-	.3	.6	2.1
Not reported	2.5	.2	.3	-	-	-	-	-	.5	-	.5	.3	.3
Location of area:													
Same state	6.4	.2	.6	-	.3	-	-	.3	-	.3	1.0	.3	1.9
Different state	131.5	7.6	4.4	.2	2.7	1.5	.6	11.2	13.7	4.7	17.7	18.9	37.3
Different Nation	2.5	.2	-	-	-	-	-	-	.2	-	1.2	-	.5
Not reported	-	-	-	-	-	-	-	-	-	-	-	-	-

[1]See back cover for details.

Table 3-4. **Neighborhood Quality—Renter Occupied Units**

[Numbers in thousands. ... means not applicable or sample too small. - means zero or rounds to zero.]

Characteristics	Total occupied units	Housing unit characteristics: New construction 4 yrs	Housing unit characteristics: Mobile homes	Housing unit characteristics: Physical problems: Severe	Housing unit characteristics: Physical problems: Moderate	Household characteristics: Black	Household characteristics: Hispanic	Household characteristics: Elderly (65+)	Household characteristics: Moved in past year	Household characteristics: Below poverty level	Selected subareas[1]: Area one	Selected subareas[1]: Area two	Selected subareas[1]: Area three
Total	**277.0**	**15.7**	**.7**	**4.6**	**13.2**	**13.4**	**4.8**	**46.3**	**126.1**	**46.2**	**84.9**	**48.6**	**63.8**
Condition Present as a Percent of Total[2]													
Street noise or traffic	49.03	39.73	40.09	41.41	55.14	55.70	30.44	46.90	46.57	51.93	61.01	53.57	44.68
Streets needing repair	14.72	18.44	69.16	24.04	24.42	21.00	16.54	6.48	15.34	14.93	14.17	18.51	11.14
Neighborhood crime	28.12	21.50	69.16	36.05	52.18	48.64	18.98	28.48	24.74	36.10	49.42	29.28	15.75
Littered streets or lots	17.19	12.28	-	27.53	35.58	30.42	6.12	12.29	17.71	23.75	29.19	22.72	4.44
Rundown buildings	14.83	7.52	-	33.38	33.70	23.57	18.58	4.82	17.33	16.96	24.31	24.60	3.72
Non-residential activities	54.78	52.04	30.84	58.20	56.26	56.55	42.85	55.79	54.80	60.65	66.74	61.31	51.60
Odors, smoke, or gas	10.38	3.39	-	27.25	16.05	19.10	19.38	9.71	10.52	14.78	14.97	13.67	4.71
Any condition(s)	80.33	74.20	100.00	80.74	89.27	87.34	76.59	76.49	78.96	84.63	89.01	87.82	77.15
Two or more conditions	53.03	45.80	69.16	60.85	67.81	69.77	52.27	47.49	52.58	60.20	70.40	65.45	39.37
No conditions present	19.48	25.80	-	19.26	8.97	12.66	23.41	22.87	20.85	15.05	10.54	11.88	22.85
Not reported	.19	-	-	-	1.76	-	-	.64	.18	.31	.45	.30	-
Condition Bothersome as a Percent of Total[2]													
Street noise or traffic	23.38	23.04	40.09	25.51	36.41	30.51	11.17	12.05	24.07	23.60	29.23	29.56	16.93
Streets needing repair	9.97	12.71	29.07	20.58	16.15	14.21	6.37	3.11	10.98	7.71	9.76	12.71	7.02
Neighborhood crime	18.88	17.76	40.09	25.94	35.02	35.80	12.61	11.63	17.11	27.37	32.51	21.03	10.45
Littered streets or lots	12.14	9.95	-	20.99	32.27	20.44	6.12	5.94	12.74	15.24	18.54	17.79	3.44
Rundown buildings	7.67	6.55	-	27.51	24.24	18.79	15.74	2.14	8.93	9.20	12.46	13.93	1.27
Non-residential activities	3.93	4.68	-	6.16	5.69	7.25	3.28	1.29	3.61	4.60	4.25	7.01	2.25
Odors, smoke, or gas	6.90	2.41	-	27.25	9.69	11.73	16.10	5.17	6.23	9.76	9.70	9.50	4.71
Unsatisfactory police protection	3.99	-	-	19.72	6.96	5.95	3.28	2.83	3.47	7.25	6.07	3.95	1.84
Unsatisfactory hospitals or clinics	5.05	3.39	-	6.74	9.50	8.35	6.33	4.68	4.96	7.77	5.59	5.42	2.28
Unsatisfactory neighborhood shopping	7.86	8.58	40.09	3.29	10.16	5.89	21.82	9.97	6.04	10.44	9.34	15.37	3.37
Unsatisfactory public elementary school	2.01	1.03	-	3.36	7.27	1.19	6.26	-	1.77	4.53	1.34	4.41	1.33
Unsatisfactory public transportation	5.05	4.88	-	-	6.29	1.19	9.67	4.30	3.97	7.27	3.45	3.88	7.52
Any condition(s) bothersome	52.18	46.91	69.16	71.29	70.65	66.25	55.75	38.71	51.84	58.85	62.76	62.89	40.51
Two or more conditions	27.91	27.73	40.09	45.44	53.38	40.28	39.59	16.19	27.50	35.08	38.30	40.41	16.80
Conditions so Objectionable Household Wants to Move as a Percent of Total[2]													
Street noise or traffic	8.40	7.37	-	13.11	18.35	18.01	3.28	2.26	8.44	9.90	11.36	12.04	7.00
Streets needing repair	2.32	4.05	-	8.18	6.95	4.37	-	-	2.83	2.78	2.13	4.65	.31
Neighborhood crime	7.64	4.50	-	12.63	18.46	16.54	3.49	1.78	8.38	11.41	12.86	10.29	3.32
Littered streets or lots	4.83	4.05	-	11.52	24.10	15.14	3.49	.33	5.44	6.64	7.77	7.81	.92
Rundown buildings	3.39	-	-	20.86	16.15	7.64	5.89	-	3.92	4.98	5.19	5.91	.75
Non-residential activities	1.73	1.06	-	-	4.64	3.46	-	.31	1.38	2.86	1.55	3.23	1.51
Odors, smoke, or gas	2.75	-	-	11.52	5.69	5.18	9.84	.81	2.68	5.00	2.91	4.57	2.60
Unsatisfactory police protection	1.46	-	-	3.47	4.72	3.59	-	-	1.27	2.83	3.21	-	1.05
Unsatisfactory hospitals or clinics	.56	-	-	3.14	2.77	2.37	-	-	.76	1.00	.19	.33	-
Unsatisfactory public elementary school	.95	1.03	-	3.36	3.47	-	-	-	.62	2.32	.55	2.18	1.02
Any condition(s) objectionable	17.89	14.58	-	32.05	39.55	28.66	19.65	4.66	18.01	22.33	23.82	23.89	13.75
Two or more conditions	8.82	6.14	-	22.47	31.46	20.28	6.33	.83	9.26	13.51	12.57	13.73	4.23
Incomplete Reporting as a Percent of Total[2]													
Street noise or traffic	.37	-	-	-	3.07	-	-	.98	.58	.31	.84	.30	-
Streets needing repair	.32	-	-	-	1.76	-	-	.64	.47	.31	.45	.30	.57
Neighborhood crime	.74	-	-	-	1.76	-	-	1.31	.72	.74	.81	.60	1.43
Littered streets or lots	.38	-	-	-	1.76	-	-	1.01	.34	.31	.84	.30	.31
Rundown buildings	.44	-	-	-	4.68	-	-	.95	.49	.31	1.09	.60	-
Non-residential activities	.51	-	-	-	1.76	-	-	.64	.45	.31	.64	1.11	-
Odors, smoke, or gas	.31	-	-	-	1.76	-	-	.64	.18	.31	.64	.30	.26
Unsatisfactory police protection (includes don't know)	10.38	9.23	-	5.66	11.40	10.18	23.30	11.48	14.85	13.28	10.88	14.19	7.72
Unsatisfactory hospitals or clinics (includes don't know)	6.90	11.55	-	6.44	11.09	3.15	6.41	4.83	9.18	7.09	4.83	6.23	8.35
Public Elementary School as a Percent of Total													
Households with any children aged 0-16	24.46	18.97	29.07	23.25	49.13	49.51	39.18	-	28.33	43.39	16.06	28.16	24.99
Satisfactory public elementary school	18.34	15.31	29.07	23.25	34.58	37.18	36.16	-	19.03	34.65	10.89	20.94	20.38
Unsatisfactory public elementary school	-	-	-	-	-	-	-	-	-	-	-	-	-
So bothered they want to move	-	-	-	-	-	-	-	-	-	-	-	-	-
Not reported	-	-	-	-	-	-	-	-	-	-	-	-	-
Not reported or don't know	6.13	3.65	-	-	14.55	12.34	3.03	-	9.30	8.74	5.17	7.22	4.61
Public elementary school less than 1 mile	15.41	12.03	29.07	9.93	29.22	21.56	29.52	-	17.35	30.65	7.91	21.07	16.09
Public elementary school 1 mile or more	9.65	6.90	-	16.79	23.22	26.36	16.35	-	10.51	15.75	8.67	9.65	8.94
Not reported	1.46	1.07	-	-	4.52	2.80	-	-	2.28	1.74	.83	2.06	1.31
Households without children aged 0-16	75.54	81.03	70.93	76.75	50.87	50.49	60.82	100.00	71.67	56.61	83.94	71.84	75.01
Households with children aged 4-16	19.01	18.93	29.07	23.32	46.23	35.18	35.53	-	19.72	36.67	12.91	24.47	17.42
Attend public school(K-12)	14.67	12.32	-	19.67	30.88	32.70	32.50	-	15.14	31.08	10.10	19.08	13.40
Attend private school (K-12)	1.43	1.38	-	-	2.48	1.21	-	-	1.53	1.37	.33	1.34	1.54
Attend ungraded school, preschool, etc	.64	2.58	-	3.65	-	-	-	-	.66	-	.37	1.08	.54
Does not attend school	2.13	2.65	29.07	-	9.88	1.27	3.03	-	2.10	4.21	2.10	2.98	1.94
Not reported	.13	-	-	-	2.98	-	-	-	.29	-	-	-	-

Table 3-4. Neighborhood Quality—Renter Occupied Units—Con.

[Numbers in thousands. ... means not applicable or sample too small. - means zero or rounds to zero.]

Characteristics	Total occupied units	Housing unit characteristics				Household characteristics					Selected subareas[1]		
		New construction 4 yrs	Mobile homes	Physical problems									
				Severe	Moderate	Black	Hispanic	Elderly (65+)	Moved in past year	Below poverty level	Area one	Area two	Area three
Public Transportation as a Percent of the Total													
With public transportation	90.22	82.07	-	93.80	85.22	98.82	93.90	87.65	89.33	89.99	98.79	98.09	94.34
Household uses it at least weekly	28.23	10.45	-	43.82	38.77	53.02	26.25	35.48	27.98	44.24	47.98	39.43	15.80
Satisfactory public transportation	26.87	8.27	-	43.82	37.56	51.83	23.05	33.97	26.86	41.87	46.44	38.51	14.43
Unsatisfactory public transportation	1.29	.98	-	-	1.21	1.19	3.19	1.52	.97	2.37	1.54	.92	1.37
Not reported	.07	1.20	-	-	-	-	-	-	.15	-	-	-	-
Household uses it less than weekly	42.56	38.39	-	40.40	36.70	37.71	51.72	35.96	40.29	34.90	44.65	45.10	46.41
Satisfactory public transportation	38.59	33.13	-	40.40	31.62	37.71	45.25	32.85	37.08	29.30	42.55	41.86	40.88
Unsatisfactory public transportation	3.62	3.90	-	-	5.09	-	6.47	2.78	2.69	4.90	1.91	2.96	5.53
Not reported	.36	1.36	-	-	-	-	-	.34	.53	.70	.19	.28	-
Household does not use	19.17	33.23	-	9.58	9.75	8.09	15.93	16.20	20.63	10.85	6.15	13.56	31.25
Not reported	.26	-	-	-	-	-	-	-	.43	-	-	-	.88
No public transportation	9.34	17.93	100.00	6.20	11.81	1.18	6.10	11.37	10.04	8.93	.76	1.29	5.04
Not reported	.45	-	-	-	2.96	-	-	.98	.62	1.08	.45	.62	.62
Neighborhood Shopping as a Percent of the Total													
Satisfactory neighborhood shopping	91.84	91.42	59.91	96.71	88.07	94.11	78.18	89.40	91.66	88.91	90.21	84.01	96.63
Less than 1 mile	83.82	81.13	59.91	93.97	76.69	90.41	70.47	82.28	83.39	81.18	88.10	75.41	88.46
1 mile or more	7.86	10.29	-	2.73	11.39	3.71	7.71	7.12	8.15	7.40	2.10	8.60	8.17
Not reported	.17	-	-	-	-	-	-	-	.12	.33	-	-	-
Unsatisfactory neighborhood shopping	7.86	8.58	40.09	3.29	10.16	5.89	21.82	9.97	8.04	10.44	9.34	15.37	3.37
Not reported or don't know	.30	-	-	-	1.76	-	-	.64	.30	.65	.45	.62	-

[1]See back cover for details.
[2]Figures may not add to 100%, because more than one condition may apply to a unit or conditions are not reported.

Table 3-5. Journey to Work—Renter Occupied Units

[Numbers in thousands. ... means not applicable or sample too small. - means zero or rounds to zero.]

Characteristics	Total occupied units	Housing unit characteristics: New construction 4 yrs	Mobile homes	Physical problems: Severe	Physical problems: Moderate	Household characteristics: Black	Hispanic	Elderly (65+)	Moved in past year	Below poverty level	Selected subareas[1]: Area one	Area two	Area three
All workers[2]	**297.2**	**19.1**	**1.1**	**4.4**	**17.6**	**8.7**	**5.0**	**6.5**	**157.7**	**16.2**	**84.5**	**45.9**	**77.1**
Principal Means of Transportation to Work Last Week													
Drives self	201.7	15.2	.4	2.5	8.8	4.4	3.3	2.6	106.9	9.8	44.1	31.0	60.4
Carpool	34.8	2.0	-	.4	4.7	1.5	1.1	1.8	20.6	2.0	12.2	2.9	6.9
2 person	26.3	1.6	-	.4	3.8	1.5	1.1	.3	17.0	.6	9.0	2.8	6.2
3 person	5.1	.2	-	-	.5	-	-	1.4	2.4	.4	1.3	.2	.5
4+ person	3.5	.2	-	-	.5	-	-	-	1.2	1.0	2.0	-	.2
Mass transportation	29.2	.2	-	.6	2.4	1.8	.5	.7	16.1	2.5	15.5	6.7	3.5
Taxicab	.5	-	-	.2	-	-	-	.2	.2	-	.2	-	.2
Bicycle or motorcycle	5.4	-	.3	-	.3	-	-	-	2.3	.2	1.8	1.1	.7
Walks only	18.5	.6	.4	.3	1.3	.9	-	.8	7.8	1.4	8.9	3.5	3.2
Other means	1.6	.9	-	-	-	-	-	-	1.6	-	.4	-	.9
Works at home	5.4	.2	-	.3	-	.2	-	.4	2.3	.3	1.5	.8	1.3
Travel Time from Home to Work													
Less than 15 minutes	104.5	6.5	.8	1.0	6.6	2.7	1.5	2.1	54.8	7.5	29.3	18.3	27.2
15 to 29 minutes	127.0	8.1	.3	2.0	6.9	3.6	2.4	3.1	70.5	4.5	37.2	20.0	34.2
30 to 44 minutes	38.4	3.0	-	.6	2.3	1.6	1.0	.3	18.7	1.3	10.5	3.9	10.1
45 to 59 minutes	10.0	.3	-	.2	.1	.3	.1	-	4.8	1.1	2.5	1.4	1.4
1 hour to 1 hour and 29 minutes	4.2	-	-	.2	.3	.1	-	-	2.3	.8	1.5	1.1	.5
1 hour 30 minutes or more	1.5	-	-	.1	.3	.1	-	-	.5	-	.8	-	.2
Works at home	5.4	.2	-	.3	-	.2	-	.4	2.3	.3	1.5	.8	1.3
No fixed place of work	6.3	.9	-	-	1.0	.2	-	.4	3.9	.6	1.4	.5	2.3
Median	**19**	**19**	...	...	**18**	**21**	...	**18**	**19**	**15**	**19**	**18**	**19**
Distance from Home to Work													
Less than 1 mile	21.9	1.1	.8	.2	1.1	.8	-	.8	10.5	2.7	7.5	3.7	4.2
1 to 4 miles	73.6	4.5	-	1.0	4.2	2.7	1.1	1.8	37.2	3.6	30.4	13.0	16.6
5 to 9 miles	73.7	4.2	-	1.7	4.5	1.9	1.2	2.6	38.6	5.1	21.7	13.4	19.8
10 to 19 miles	87.6	6.6	.3	.9	5.1	2.0	1.8	.3	49.3	2.8	18.0	11.5	26.4
20 to 29 miles	19.4	1.4	-	.2	1.0	.7	.6	.2	11.5	.6	3.1	2.6	4.1
30 to 49 miles	7.6	.2	-	-	.7	.3	.1	-	3.3	.3	.9	.1	2.4
50 miles or more	1.7	-	-	.1	-	-	-	-	1.1	.2	.2	.3	.2
Works at home	5.4	.2	-	.3	-	.2	-	.4	2.3	.3	1.5	.8	1.3
No fixed place of work	6.3	.9	-	-	1.0	.2	-	.4	3.9	.6	1.4	.5	2.3
Median	**8**	**9**	...	...	**8**	**7**	...	**5**	**9**	**6**	**6**	**7**	**9**
Departure Time to Work													
12:00 a.m. to 2:59 a.m.	1.6	.2	-	-	.3	.2	-	.2	.6	-	.5	.2	.4
3:00 a.m. to 5:59 a.m.	16.7	1.0	.3	.5	1.9	1.1	.6	.3	6.5	.9	3.8	3.6	2.5
6:00 a.m. to 6:59 a.m.	51.3	3.8	-	.8	3.4	1.9	-	.7	28.3	1.3	10.5	6.1	15.2
7:00 a.m. to 7:29 a.m.	42.5	2.9	-	.3	2.0	1.4	.7	1.9	20.6	2.0	11.4	4.6	13.6
7:30 a.m. to 7:59 a.m.	49.3	2.8	-	.2	3.5	.7	.6	.8	27.6	3.1	16.8	9.6	9.6
8:00 a.m. to 8:29 a.m.	29.4	2.0	-	.4	1.8	.2	.7	.3	15.8	1.8	8.9	5.5	8.4
8:30 a.m. to 8:59 a.m.	12.2	.8	.6	-	.9	1.1	.4	.8	6.4	1.4	4.6	1.8	3.7
9:00 a.m. to 9:59 a.m.	13.4	.7	.2	.3	.7	.3	.2	.4	8.1	1.2	4.3	2.4	2.5
10:00 a.m. to 3:59 p.m.	31.3	1.3	-	.8	.8	.6	.7	.2	17.2	1.9	12.1	3.1	7.1
4:00 p.m. to 11:59 p.m.	21.3	1.2	-	.6	1.8	.7	.6	.1	11.5	1.0	7.1	3.7	4.2
Not reported	28.1	2.3	-	.4	.5	.5	.5	.7	14.9	1.6	4.6	5.2	10.0
Householders who worked last week[3]	**181.2**	**10.9**	**.7**	**3.2**	**9.9**	**5.9**	**2.9**	**3.4**	**94.3**	**11.2**	**50.3**	**28.4**	**47.2**
Principal Means of Transportation to Work Last Week													
Drives self	126.4	8.8	.2	1.8	5.7	3.1	1.9	1.8	66.1	7.2	26.3	19.8	38.1
Carpool	17.2	1.1	-	.4	2.4	.8	.6	.4	10.4	.5	5.9	1.6	3.3
2 person	13.9	.9	-	.4	2.1	.8	.6	-	9.0	.5	5.1	1.6	3.0
3 person	1.9	-	-	-	.1	-	-	.4	.7	-	.4	-	.3
4+ person	1.3	.2	-	-	.2	-	-	-	.7	-	.4	-	-
Mass transportation	18.9	.2	-	.5	1.0	1.2	.4	.3	9.7	2.0	10.4	4.2	2.3
Taxicab	.2	-	-	-	-	-	-	-	.2	-	-	-	-
Bicycle or motorcycle	3.6	-	.3	-	.3	-	-	-	1.1	.2	.8	.6	.6
Walks only	11.5	.4	.2	.3	.5	.8	-	.6	5.1	1.0	5.6	1.6	2.3
Other means	1.2	.5	-	-	-	-	-	-	1.2	-	.4	-	.5
Works at home	2.2	-	-	.2	-	-	-	.3	.5	.3	.9	.6	.2
Travel Time from Home to Work													
Less than 15 minutes	64.2	4.0	.4	.8	3.5	2.2	.7	1.5	35.2	4.9	17.5	10.2	16.9
15 to 29 minutes	78.2	5.0	.3	1.4	3.7	1.9	1.9	1.1	40.9	3.3	21.9	13.4	21.0
30 to 44 minutes	23.0	1.2	-	.6	1.6	1.1	.2	.2	10.7	.8	6.5	2.8	6.2
45 to 59 minutes	5.7	.3	-	-	-	.3	.1	-	2.9	.7	1.6	.4	.9
1 hour to 1 hour and 29 minutes	1.9	-	-	-	-	.1	-	-	.9	.6	.6	.6	.2
1 hour 30 minutes or more	1.0	-	-	.1	.1	.1	-	-	.3	-	.3	-	.2
Works at home	2.2	-	-	.2	-	-	-	.3	.5	.3	.9	.6	.2
No fixed place of work	4.9	.5	-	-	1.0	.2	-	.4	2.9	.5	1.1	.5	1.7
Median	**19**	**18**	...	...	**18**	**20**	...	...	**18**	**16**	**19**	**18**	**19**
Distance from Home to Work													
Less than 1 mile	12.9	.5	.4	.2	.6	.6	-	.6	6.4	1.7	4.6	2.0	2.5
1 to 4 miles	44.2	2.3	-	.8	2.0	1.8	.5	.8	23.2	2.1	18.5	7.5	8.9
5 to 9 miles	48.4	2.6	-	1.4	2.5	1.6	.8	1.0	25.3	3.7	13.3	9.4	13.2
10 to 19 miles	51.7	4.3	.3	.4	2.8	.8	1.5	.3	27.3	2.1	9.5	6.9	16.6
20 to 29 miles	10.2	.6	-	-	.4	.6	-	-	6.0	.2	1.5	1.4	2.1
30 to 49 miles	5.4	.2	-	-	.6	.3	.1	-	2.1	.3	.7	-	1.9
50 miles or more	1.3	-	-	.1	-	-	-	-	.6	.2	.2	.3	.2
Works at home	2.2	-	-	.2	-	-	-	.3	.5	.3	.9	.6	.2
No fixed place of work	4.9	.5	-	-	1.0	.2	-	.4	2.9	.5	1.1	.5	1.7
Median	**8**	**10**	...	...	**9**	**6**	...	...	**8**	**7**	**5**	**7**	**9**

Table 3-5. **Journey to Work—Renter Occupied Units**—Con.

[Numbers in thousands. ... means not applicable or sample too small. - means zero or rounds to zero.]

Characteristics	Total occupied units	Housing unit characteristics				Household characteristics					Selected subareas[1]		
		New construction 4 yrs	Mobile homes	Physical problems		Black	Hispanic	Elderly (65+)	Moved in past year	Below poverty level	Area one	Area two	Area three
				Severe	Moderate								
Departure Time to Work													
12:00 a.m. to 2:59 a.m.	.8	-	-	-	.2	-	-	-	.5	-	.3	-	-
3:00 a.m. to 5:59 a.m.	11.4	1.0	.3	.5	1.3	.9	.6	.3	4.2	.8	2.7	2.3	1.9
6:00 a.m. to 6:59 a.m.	35.9	2.6	-	.6	2.1	1.3	-	.4	19.4	1.2	7.2	4.4	10.9
7:00 a.m. to 7:29 a.m.	27.6	1.4	-	.3	1.5	1.0	.5	.9	13.0	1.3	6.8	2.8	9.6
7:30 a.m. to 7:59 a.m.	29.1	1.6	-	.2	1.5	.5	.6	.3	15.8	1.8	9.1	6.4	5.8
8:00 a.m. to 8:29 a.m.	17.3	.6	-	.4	1.4	.2	.2	.3	8.9	1.0	4.9	3.1	4.9
8:30 a.m. to 8:59 a.m.	7.0	.6	.4	-	.2	.8	.4	.2	5.0	.5	2.3	1.5	2.0
9:00 a.m. to 9:59 a.m.	7.3	.2	-	.3	.5	.3	-	.4	3.9	1.0	2.2	1.6	1.6
10:00 a.m. to 3:59 p.m.	19.0	1.1	-	.6	.5	.3	.3	-	9.7	1.4	8.0	1.9	3.8
4:00 p.m. to 11:59 p.m.	11.1	.8	-	-	.6	.5	.1	.1	6.4	.9	4.2	1.7	1.6
Not reported	14.8	1.1	-	.2	.2	.2	.2	.4	7.6	1.3	2.7	2.8	5.2

[1]See back cover for details.
[2]Limited to those persons 14 years and older who reported having a job the week prior to interview within the United States.
[3]Limited to householders who reported having a job the week prior to interview within the United States.

Table 3-6. **Mobility—Renter Occupied Units**

[Numbers in thousands. ... means not applicable or sample too small. - means zero or rounds to zero.]

Characteristics	Total occupied units	Housing unit characteristics: New construction 4 yrs	Housing unit characteristics: Mobile homes	Housing unit characteristics: Physical problems: Severe	Housing unit characteristics: Physical problems: Moderate	Household characteristics: Black	Household characteristics: Hispanic	Household characteristics: Elderly (65+)	Household characteristics: Moved in past year	Household characteristics: Below poverty level	Selected subareas[1]: Area one	Selected subareas[1]: Area two	Selected subareas[1]: Area three
All persons aged 18 and over	**440.9**	**27.2**	**1.1**	**6.6**	**25.3**	**17.6**	**8.0**	**58.8**	**215.6**	**59.5**	**133.1**	**75.6**	**101.0**
Location of Previous Residence													
At birth:													
Same state	15.3	1.5	-	-	1.8	.5	.2	1.3	8.7	1.1	6.6	3.4	2.9
Different state	394.8	24.8	.7	6.6	22.2	14.7	6.0	52.5	193.8	50.8	113.9	62.9	95.1
Different Nation	30.8	.8	.4	-	1.3	2.4	1.8	5.0	13.1	7.6	12.5	9.3	2.9
Not reported	-	-	-	-	-	-	-	-	-	-	-	-	-
At age 16:													
Same state	113.3	5.8	.5	1.5	6.1	2.1	.7	15.6	48.2	16.5	25.1	23.1	26.0
Different state	290.2	20.1	.2	5.1	16.7	12.6	6.0	39.9	148.4	35.4	92.2	42.0	68.4
Different Nation	24.5	.2	.4	-	1.2	2.4	1.2	2.3	11.1	6.7	10.2	8.1	1.8
Not reported	13.0	1.2	-	-	1.3	.5	-	1.0	7.9	.9	5.7	2.5	2.8
Preferred Residence in 5 years													
Same house/apartment	93.5	6.4	.2	1.7	3.2	2.4	2.0	45.3	22.0	20.6	28.8	15.2	17.9
Someplace else	334.2	19.6	.9	4.9	20.9	14.7	5.9	12.2	186.2	37.3	98.4	57.8	80.5
Another home in the area	136.5	9.7	.2	3.1	7.4	4.7	2.0	5.4	71.1	13.3	34.2	19.4	34.8
Outside the area	196.9	9.9	.7	1.9	13.5	9.8	3.9	6.8	114.6	23.7	64.1	38.1	45.6
Not reported	.8	-	-	-	-	.2	-	-	.5	.3	.2	.3	-
Not reported	13.2	1.2	-	-	1.3	.5	-	1.3	7.5	1.6	5.9	2.6	2.6
Likelihood of Living in Same Unit in 5 Years													
Prefers living in same house/apartment	93.5	6.4	.2	1.7	3.2	2.4	2.0	45.3	22.0	20.6	28.8	15.2	17.9
Very likely	49.9	3.1	.2	.7	2.2	1.6	1.0	26.6	10.7	11.5	14.8	9.8	7.2
Likely	24.3	.6	-	.6	.5	.3	.1	11.1	6.0	6.6	9.7	2.7	5.2
Not very likely	8.4	1.7	-	.3	.3	.3	.9	2.2	2.2	.7	1.6	.9	2.9
No chance at all	1.9	-	-	-	.2	-	-	.3	.2	-	.3	.7	-
Don't know	8.7	1.0	-	-	-	.2	-	4.9	2.8	1.8	2.3	1.0	2.6
Not reported	.3	-	-	-	-	-	-	.2	.2	-	-	-	-
Preferred Location in 5 Years													
Prefers Living Outside Area	196.9	9.9	.7	1.9	13.5	9.8	3.9	6.8	114.6	23.7	64.1	38.1	45.6
Type of area:													
Large city	34.0	1.0	-	.5	3.5	3.0	.5	2.0	17.8	6.4	18.1	8.6	2.6
Suburb near large city	74.2	2.4	.4	.8	4.0	4.4	1.3	2.7	41.6	8.3	24.1	14.0	19.7
Medium-sized city or its suburbs	23.7	1.2	-	.3	.8	1.1	1.2	.3	15.8	2.4	6.6	4.4	6.8
Small city	13.4	1.2	-	-	1.0	.2	.3	.8	8.1	.5	4.1	1.3	5.0
Town or village	10.0	1.3	-	-	.5	-	.2	-	5.3	.7	1.7	2.0	2.0
Open country but not farm	30.8	2.4	.3	-	2.4	.8	.3	.6	19.8	4.0	5.7	6.5	7.2
Farm	7.4	.4	-	.3	.6	.2	.1	-	4.0	.9	2.1	1.2	1.7
Other	1.8	-	-	-	.7	-	-	.5	.8	.2	.5	-	.4
Not reported	1.7	-	-	-	-	.2	-	-	1.3	.4	1.1	-	.4
Location of area:													
Same state	7.2	.2	-	-	1.1	.3	.6	.5	4.4	1.5	3.0	1.8	.5
Different state	182.2	9.7	.7	1.7	11.6	9.4	2.9	6.3	104.8	21.0	56.8	35.9	45.1
Different Nation	7.5	-	-	.2	.7	.2	.5	-	5.4	1.1	4.3	.4	-
Not reported	-	-	-	-	-	-	-	-	-	-	-	-	-
All householders aged 18 and over	**277.0**	**15.7**	**.7**	**4.6**	**13.2**	**13.4**	**4.8**	**46.3**	**126.1**	**46.2**	**84.9**	**48.6**	**63.8**
Location of Previous Residence													
At birth:													
Same state	4.5	.4	-	-	.9	-	-	1.1	1.9	.4	2.6	.8	.5
Different state	255.5	14.8	.5	4.6	11.7	11.5	3.3	41.4	117.2	41.2	74.9	43.5	61.3
Different Nation	16.9	.4	.2	-	.5	1.9	1.4	3.8	7.0	4.6	7.3	4.3	2.0
Not reported	-	-	-	-	-	-	-	-	-	-	-	-	-
At age 16:													
Same state	71.8	3.7	.3	1.0	3.0	1.9	.6	12.1	29.3	13.2	17.3	13.8	17.6
Different state	189.8	11.8	.2	3.6	9.4	9.6	3.6	31.4	90.4	28.3	60.3	30.9	44.8
Different Nation	12.7	.2	.2	-	.4	1.9	.5	2.0	5.2	4.3	5.6	3.6	1.2
Not reported	2.7	-	-	-	.4	-	-	.8	1.1	.4	1.6	.3	.3
Preferred Residence in 5 years													
Same house/apartment	69.1	4.3	.2	1.2	2.5	1.9	1.1	36.4	16.3	16.7	21.4	12.6	13.1
Someplace else	204.8	11.4	.5	3.5	10.3	11.4	3.7	8.8	108.8	28.4	61.4	35.5	50.6
Another home in the area	86.1	6.0	-	2.0	3.5	3.5	1.0	3.4	42.9	11.2	22.1	12.1	23.5
Outside the area	118.1	5.3	.5	1.4	6.8	7.7	2.7	5.5	65.6	16.8	39.1	23.3	27.1
Not reported	.6	-	-	-	-	.2	-	-	.3	.3	.2	.2	-
Not reported	3.1	-	-	-	.4	-	-	1.1	1.0	1.1	2.0	.5	.1
Likelihood of Living in Same Unit in 5 Years													
Prefers living in same house/apartment	69.1	4.3	.2	1.2	2.5	1.9	1.1	36.4	16.3	16.7	21.4	12.6	13.1
Very likely	38.7	1.9	.2	.6	1.7	1.4	.6	21.3	8.0	10.1	12.4	8.2	5.4
Likely	16.8	.6	-	.4	.3	.2	-	8.5	5.2	4.4	5.5	2.6	3.7
Not very likely	5.6	1.0	-	.2	.3	.2	.5	1.9	1.2	.7	1.1	.7	2.1
No chance at all	1.0	-	-	-	.2	-	-	.3	.2	-	.3	.4	-
Don't know	6.8	.8	-	-	-	.2	-	4.1	1.8	1.5	2.2	.6	2.0
Not reported	.2	-	-	-	-	-	-	.2	-	-	-	-	-

Table 3-6. **Mobility—Renter Occupied Units**—Con.

[Numbers in thousands. ... means not applicable or sample too small. - means zero or rounds to zero.]

Characteristics	Total occupied units	Housing unit characteristics				Household characteristics					Selected subareas[1]		
		New construction 4 yrs	Mobile homes	Physical problems		Black	Hispanic	Elderly (65+)	Moved in past year	Below poverty level	Area one	Area two	Area three
				Severe	Moderate								
Preferred Location In 5 Years													
Prefers Living Outside Area	118.1	5.3	.5	1.4	6.8	7.7	2.7	5.5	65.6	16.8	39.1	23.3	27.1
Type of area:													
Large city	22.1	.6	-	.5	1.8	2.4	.4	2.0	11.7	4.9	11.5	5.5	1.8
Suburb near large city	43.2	1.3	.2	.7	2.0	3.5	.9	1.8	23.2	5.9	14.5	8.2	11.2
Medium-sized city or its suburbs	14.9	.6	-	.2	.6	1.1	1.0	.1	9.7	2.0	4.0	3.4	4.3
Small city	8.6	.6	-	-	.5	.2	-	.6	4.6	-	2.8	.7	3.2
Town or village	5.0	.7	-	-	.2	-	.2	-	2.4	.4	.5	1.1	1.2
Open country but not farm	18.9	1.2	.3	-	1.2	.5	.2	.6	11.4	3.1	4.1	3.9	4.3
Farm	3.9	.4	-	.1	.3	-	.1	-	2.1	.4	1.1	.5	1.0
Other	1.0	-	-	-	.3	-	-	.3	.3	.2	.3	-	.4
Not reported	.4	-	-	-	-	-	-	-	.2	-	.2	-	-
Location of area:													
Same state	3.4	-	-	-	.5	.3	.3	.3	2.1	.6	1.4	.6	-
Different state	111.4	5.3	.5	1.3	6.1	7.4	2.1	5.2	61.2	15.6	35.7	22.4	27.1
Different Nation	3.4	-	-	.2	.2	-	.3	-	2.3	.5	1.9	.2	-
Not reported	-	-	-	-	-	-	-	-	-	-	-	-	-

[1]See back cover for details.

Table 4-4. Neighborhood Quality—Occupied Units with Black Householder

[Numbers in thousands. ... means not applicable or sample too small. - means zero or rounds to zero.]

Characteristics	Total occupied units	Tenure		Housing unit characteristics				Household characteristics			Selected subareas[1]		
		Owner	Renter	New construction 4 yrs	Mobile homes	Physical problems: Severe	Physical problems: Moderate	Elderly (65+)	Moved in past year	Below poverty level	Area one	Area two	Area three
Total	20.5	7.1	13.4	.6	-	.8	.7	2.1	7.1	6.6	13.4	4.0	2.0
Condition Present as a Percent of Total[2]													
Street noise or traffic	47.83	33.03	55.70	67.19	...	60.10	79.66	28.96	55.10	48.10	45.65	64.06	49.34
Streets needing repair	17.14	9.89	21.00	33.60	...	19.83	37.15	-	13.11	9.70	12.83	24.18	25.87
Neighborhood crime	43.36	33.41	48.64	33.60	...	60.34	100.00	18.50	39.91	46.63	47.68	53.87	18.38
Littered streets or lots	26.57	19.34	30.42	-	...	80.05	100.00	15.04	30.05	40.39	34.76	19.97	-
Rundown buildings	23.26	22.69	23.57	-	...	40.39	77.54	7.80	26.96	23.43	23.89	39.49	-
Non-residential activities	41.18	12.28	56.55	67.19	...	40.52	57.20	26.06	44.05	45.39	36.83	59.15	51.02
Odors, smoke, or gas	13.81	3.85	19.10	-	...	39.78	42.51	10.70	18.17	20.00	15.31	19.64	-
Any condition(s)	82.32	72.68	87.34	67.19	...	80.05	100.00	59.36	87.25	83.18	85.33	88.16	74.44
Two or more conditions	55.86	29.69	69.77	67.19	...	80.05	100.00	18.50	66.85	64.13	55.84	78.62	34.22
No conditions present	17.68	27.12	12.66	32.81	...	19.95	-	40.64	12.75	16.82	14.67	11.84	25.56
Not reported	-	-	-	-	...	-	-	-	-	-	-	-	-
Condition Bothersome as a Percent of Total[2]													
Street noise or traffic	28.42	24.48	30.51	33.60	...	19.83	57.20	18.50	33.78	23.73	25.81	47.62	24.13
Streets needing repair	12.71	9.89	14.21	33.60	...	-	-	-	10.91	4.90	8.02	17.55	25.87
Neighborhood crime	30.93	21.75	35.80	33.60	...	40.39	100.00	18.50	28.23	33.89	33.99	44.95	-
Littered streets or lots	20.06	19.34	20.44	-	...	59.48	100.00	15.04	20.32	25.79	25.98	15.97	-
Rundown buildings	18.81	18.85	18.79	-	...	40.39	77.54	7.80	24.55	18.68	19.11	32.61	-
Non-residential activities	4.73	-	7.25	33.60	...	-	20.06	-	10.60	9.36	4.46	9.39	-
Odors, smoke, or gas	8.99	3.85	11.73	-	...	39.78	42.51	10.70	6.68	9.63	10.14	12.21	-
Unsatisfactory police protection	7.73	11.07	5.95	-	...	39.53	20.06	-	13.21	14.42	11.83	-	-
Unsatisfactory hospitals or clinics	5.45	-	8.35	-	...	20.57	-	-	13.29	14.42	7.16	4.00	-
Unsatisfactory neighborhood shopping	10.44	19.02	5.89	-	...	-	-	28.44	6.49	16.75	12.65	11.26	-
Unsatisfactory public elementary school	1.55	2.21	1.19	-	...	-	22.46	-	-	-	2.37	-	-
Unsatisfactory public transportation	6.42	16.24	1.19	32.81	...	-	22.46	-	7.73	-	3.49	8.66	25.56
Any condition(s) bothersome	68.41	72.47	66.25	66.40	...	80.05	100.00	46.94	72.36	65.22	71.58	73.91	59.78
Two or more conditions	37.54	32.38	40.28	33.60	...	80.05	100.00	33.54	48.91	45.03	39.84	51.57	15.78
Conditions so Objectionable Household Wants to Move as a Percent of Total[2]													
Street noise or traffic	15.19	9.89	18.01	33.60	...	19.83	37.15	-	17.29	12.02	12.62	31.65	8.35
Streets needing repair	6.28	9.89	4.37	33.60	...	-	-	-	2.23	2.40	4.40	17.55	-
Neighborhood crime	15.16	12.55	16.54	-	...	19.83	79.66	-	12.96	18.83	16.05	24.07	-
Littered streets or lots	12.77	8.30	15.14	-	...	39.53	100.00	-	12.66	13.98	14.80	15.97	-
Rundown buildings	7.08	6.04	7.64	-	...	19.83	57.49	-	8.36	7.01	6.67	14.05	-
Non-residential activities	2.26	-	3.46	-	...	-	20.06	-	6.48	6.98	2.25	4.05	-
Odors, smoke, or gas	3.38	-	5.18	-	...	19.83	20.06	-	4.47	7.26	3.59	5.34	-
Unsatisfactory police protection	3.13	2.25	3.59	-	...	19.83	20.06	-	4.47	7.26	4.79	-	-
Unsatisfactory hospitals or clinics	1.55	-	2.37	-	...	-	-	-	4.43	4.78	1.18	4.00	-
Unsatisfactory public elementary school	-	-	-	-	...	-	-	-	-	-	-	-	-
Any condition(s) objectionable	25.19	18.65	28.66	33.60	...	39.53	100.00	-	28.27	30.85	25.53	39.71	8.35
Two or more conditions	17.46	12.14	20.28	33.60	...	19.83	100.00	-	21.51	19.04	16.13	35.66	-
Incomplete Reporting as a Percent of Total[2]													
Street noise or traffic	-	-	-	-	...	-	-	-	-	-	-	-	-
Streets needing repair	-	-	-	-	...	-	-	-	-	-	-	-	-
Neighborhood crime	-	-	-	-	...	-	-	-	-	-	-	-	-
Littered streets or lots	-	-	-	-	...	-	-	-	-	-	-	-	-
Rundown buildings	-	-	-	-	...	-	-	-	-	-	-	-	-
Non-residental activities	-	-	-	-	...	-	-	-	-	-	-	-	-
Odors, smoke, or gas	-	-	-	-	...	-	-	-	-	-	-	-	-
Unsatisfactory police protection (includes don't know)	13.74	20.44	10.18	-	...	-	-	21.16	20.68	11.68	10.65	16.67	8.30
Unsatisfactory hospitals or clinics (includes don't know)	3.93	5.40	3.15	-	...	-	-	-	5.89	2.06	4.99	3.42	-
Public Elementary School as a Percent of Total													
Households with any children aged 0-16	50.05	51.08	49.51	100.00	...	39.53	100.00	-	65.11	67.58	44.31	61.92	72.86
Satisfactory public elementary school	37.60	38.42	37.18	100.00	...	19.83	74.13	-	47.48	55.65	36.99	56.59	25.56
Unsatisfactory public elementary school	-	-	-	-	...	-	-	-	-	-	-	-	-
So bothered they want to move	-	-	-	-	...	-	-	-	-	-	-	-	-
Not reported	-	-	-	-	...	-	-	-	-	-	-	-	-
Not reported or don't know	12.45	12.66	12.34	-	...	19.70	25.87	-	17.63	11.93	7.32	5.34	47.30
Public elementary school less than 1 mile	25.65	33.42	21.56	100.00	...	-	26.23	-	37.23	31.51	18.31	35.46	48.78
Public elementary school 1 mile or more	24.14	19.92	26.36	-	...	39.53	102.73	-	25.68	33.69	27.22	21.13	24.08
Not reported	1.83	-	2.80	-	...	-	-	-	2.20	2.37	1.20	5.34	-
Households without children aged 0-16	49.95	48.92	50.49	-	...	60.47	-	100.00	34.89	32.42	55.69	38.08	27.14
Households with children aged 4-16	40.63	50.99	35.18	100.00	...	39.53	103.10	-	38.61	46.13	38.24	49.81	48.78
Attend public school(K-12)	33.19	34.11	32.70	100.00	...	39.53	103.10	-	33.78	43.61	34.87	41.15	25.56
Attend private school (K-12)	4.90	11.93	1.21	-	...	-	-	-	-	-	2.09	-	23.22
Attend ungraded school, preschool, etc	1.71	4.96	-	-	...	-	-	-	4.82	-	-	8.66	-
Does not attend school	.83	-	1.27	-	...	-	-	-	-	2.52	1.28	-	-
Not reported	-	-	-	-	...	-	-	-	-	-	-	-	-

Table 4-4. **Neighborhood Quality—Occupied Units with Black Householder**—Con.

[Numbers in thousands. ... means not applicable or sample too small. - means zero or rounds to zero.]

Characteristics	Total occupied units	Tenure		Housing unit characteristics				Household characteristics			Selected subareas[1]		
		Owner	Renter	New construction 4 yrs	Mobile homes	Physical problems: Severe	Physical problems: Moderate	Elderly (65+)	Moved in past year	Below poverty level	Area one	Area two	Area three
Public Transportation as a Percent of the Total													
With public transportation	96.14	91.10	98.82	100.00	...	100.00	100.00	87.20	100.00	95.86	96.14	100.00	100.00
Household uses it at least weekly	41.95	21.12	53.02	33.60	...	39.90	59.60	32.27	52.32	55.43	48.69	48.15	8.35
Satisfactory public transportation	39.67	16.79	51.83	33.60	...	39.90	37.15	32.27	52.32	55.43	45.20	48.15	8.35
Unsatisfactory public transportation	2.28	4.32	1.19	-	...	-	22.46	-	-	-	3.49	-	-
Not reported	-	-	-	-	...	-	-	-	-	-	-	-	-
Household uses it less than weekly	42.08	50.32	37.71	66.40	...	60.10	40.40	47.13	36.87	35.91	41.09	44.45	52.44
Satisfactory public transportation	37.95	38.40	37.71	33.60	...	60.10	40.40	47.13	29.14	35.91	41.09	35.78	26.88
Unsatisfactory public transportation	4.14	11.92	-	32.81	...	-	-	-	7.73	-	-	8.66	25.56
Not reported	-	-	-	-	...	-	-	-	-	-	-	-	-
Household does not use	12.11	19.66	8.09	-	...	-	-	7.80	10.81	4.52	6.36	7.40	39.21
Not reported	-	-	-	-	...	-	-	-	-	-	-	-	-
No public transportation	3.86	8.90	1.18	-	...	-	-	12.80	-	4.14	3.86	-	-
Not reported	-	-	-	-	...	-	-	-	-	-	-	-	-
Neighborhood Shopping as a Percent of the Total													
Satisfactory neighborhood shopping	89.56	80.98	94.11	100.00	...	100.00	100.00	71.56	93.51	83.25	87.35	88.74	100.00
Less than 1 mile	84.78	74.21	90.41	67.19	...	100.00	100.00	58.76	88.35	76.59	84.85	84.69	89.46
1 mile or more	4.77	6.78	3.71	32.81	...	-	-	12.80	5.16	6.67	2.50	4.05	10.54
Not reported	-	-	-	-	...	-	-	-	-	-	-	-	-
Unsatisfactory neighborhood shopping	10.44	19.02	5.89	-	...	-	-	28.44	6.49	16.75	12.65	11.26	-
Not reported or don't know	-	-	-	-	...	-	-	-	-	-	-	-	-

[1]See back cover for details.
[2]Figures may not add to 100%, because more than one condition may apply to a unit or conditions are not reported.

Table 4-5. Journey to Work—Occupied Units with Black Householder

[Numbers in thousands. ... means not applicable or sample too small. - means zero or rounds to zero.]

Characteristics	Total occupied units	Tenure: Owner	Tenure: Renter	Housing unit characteristics: New construction 4 yrs	Housing unit characteristics: Mobile homes	Housing unit characteristics: Physical problems: Severe	Housing unit characteristics: Physical problems: Moderate	Household characteristics: Elderly (65+)	Household characteristics: Moved in past year	Household characteristics: Below poverty level	Selected subareas[1]: Area one	Selected subareas[1]: Area two	Selected subareas[1]: Area three
All workers[2]	**17.5**	**8.8**	**8.7**	**.2**	**-**	**.3**	**.7**	**.3**	**5.4**	**.6**	**9.6**	**4.0**	**2.9**
Principal Means of Transportation to Work Last Week													
Drives self	10.8	6.5	4.4	.2	-	.2	.3	.3	3.1	.3	4.4	2.8	2.6
Carpool	2.4	1.0	1.5	-	-	-	-	-	.8	-	1.4	.7	.3
2 person	1.8	.3	1.5	-	-	-	-	-	.8	-	1.1	.4	.3
3 person	.4	.4	-	-	-	-	-	-	-	-	.4	-	-
4+ person	.3	.3	-	-	-	-	-	-	-	-	-	.3	-
Mass transportation	3.0	1.2	1.8	-	-	-	.4	-	.7	.3	2.5	.5	-
Taxicab	-	-	-	-	-	-	-	-	-	-	-	-	-
Bicycle or motorcycle	.2	.2	-	-	-	-	-	-	-	-	.2	-	-
Walks only	.9	-	.9	-	-	-	-	-	.8	-	.9	-	-
Other means	-	-	-	-	-	-	-	-	-	-	-	-	-
Works at home	.2	-	.2	-	-	.2	-	-	-	-	.2	-	-
Travel Time from Home to Work													
Less than 15 minutes	5.2	2.5	2.7	-	-	-	-	.3	1.6	.3	3.8	1.2	-
15 to 29 minutes	8.6	5.0	3.6	-	-	.2	.5	-	2.9	.2	3.7	2.3	2.0
30 to 44 minutes	2.6	1.0	1.6	.2	-	-	.2	-	.7	.2	1.3	.3	.7
45 to 59 minutes	.3	-	.3	-	-	-	-	-	.2	-	.2	-	-
1 hour to 1 hour and 29 minutes	.4	.3	.1	-	-	-	-	-	-	-	.3	.1	-
1 hour 30 minutes or more	.1	-	.1	-	-	-	-	-	.1	-	.1	-	-
Works at home	.2	-	.2	-	-	.2	-	-	-	-	.2	-	-
No fixed place of work	.2	-	.2	-	-	-	-	-	-	-	-	-	.2
Median	**20**	**20**	**21**	...	...	...	...	...	...	...	**18**	...	...
Distance from Home to Work													
Less than 1 mile	.8	-	.8	-	-	-	-	-	.8	-	.8	-	-
1 to 4 miles	4.0	1.3	2.7	-	-	-	.4	-	.4	.3	2.3	1.4	-
5 to 9 miles	6.2	4.2	1.9	-	-	.2	.3	.3	1.2	.2	4.3	1.4	.3
10 to 19 miles	4.1	2.1	2.0	-	-	-	-	-	2.2	.2	1.6	.9	1.3
20 to 29 miles	1.9	1.2	.7	.2	-	-	-	-	.5	-	.4	.3	.8
30 to 49 miles	.3	-	.3	-	-	-	-	-	.3	-	-	-	.3
50 miles or more	-	-	-	-	-	-	-	-	-	-	-	-	-
Works at home	.2	-	.2	-	-	.2	-	-	-	-	.2	-	-
No fixed place of work	.2	-	.2	-	-	-	-	-	-	-	-	-	.2
Median	**8**	**9**	**7**	...	...	...	...	...	...	...	**7**	...	...
Departure Time to Work													
12:00 a.m. to 2:59 a.m.	.2	-	.2	-	-	-	-	-	.2	-	.2	-	-
3:00 a.m. to 5:59 a.m.	2.7	1.6	1.1	-	-	-	.5	-	.5	-	1.2	1.3	-
6:00 a.m. to 6:59 a.m.	4.2	2.3	1.9	-	-	.2	-	-	1.2	-	2.2	1.2	.6
7:00 a.m. to 7:29 a.m.	2.6	1.1	1.4	.2	-	-	.2	-	.9	.2	1.4	-	1.2
7:30 a.m. to 7:59 a.m.	2.6	2.0	.7	-	-	-	-	-	.8	.1	1.6	.4	.6
8:00 a.m. to 8:29 a.m.	.6	.4	.2	-	-	-	-	-	-	-	.2	.3	.2
8:30 a.m. to 8:59 a.m.	1.6	.6	1.1	-	-	-	-	.3	.9	-	1.5	.2	-
9:00 a.m. to 9:59 a.m.	.6	.3	.3	-	-	-	-	-	.3	-	.3	.2	.2
10:00 a.m. to 3:59 p.m.	1.2	.6	.6	-	-	-	-	-	.3	.2	.6	.3	-
4:00 p.m. to 11:59 p.m.	.7	-	.7	-	-	-	-	-	.2	.2	.2	.2	.2
Not reported	.5	-	.5	-	-	.2	-	-	.2	-	.3	-	-
Householders who worked last week[3]	**11.0**	**5.1**	**5.9**	**.2**	**-**	**.2**	**.4**	**-**	**3.6**	**.3**	**6.4**	**2.1**	**1.8**
Principal Means of Transportation to Work Last Week													
Drives self	7.2	4.1	3.1	.2	-	.2	.3	-	1.9	.2	3.0	1.8	1.6
Carpool	1.1	.3	.8	-	-	-	-	-	.5	-	.8	.2	.2
2 person	1.1	.3	.8	-	-	-	-	-	.5	-	.8	.2	.2
3 person	-	-	-	-	-	-	-	-	-	-	-	-	-
4+ person	-	-	-	-	-	-	-	-	-	-	-	-	-
Mass transportation	1.8	.6	1.2	-	-	-	.2	-	.6	.2	1.7	.1	-
Taxicab	-	-	-	-	-	-	-	-	-	-	-	-	-
Bicycle or motorcycle	.2	.2	-	-	-	-	-	-	-	-	.2	-	-
Walks only	.8	-	.8	-	-	-	-	-	.6	-	.8	-	-
Other means	-	-	-	-	-	-	-	-	-	-	-	-	-
Works at home	-	-	-	-	-	-	-	-	-	-	-	-	-
Travel Time from Home to Work													
Less than 15 minutes	3.6	1.4	2.2	-	-	-	-	-	1.0	.2	2.6	.8	-
15 to 29 minutes	4.8	2.9	1.9	-	-	.2	.3	-	1.6	-	2.6	1.0	1.0
30 to 44 minutes	1.7	.6	1.1	.2	-	-	.2	-	.7	.2	.6	.1	.7
45 to 59 minutes	.3	-	.3	-	-	-	-	-	.2	-	.2	-	-
1 hour to 1 hour and 29 minutes	.4	.3	.1	-	-	-	-	-	-	-	.3	.1	-
1 hour 30 minutes or more	.1	-	.1	-	-	-	-	-	.1	-	.1	-	-
Works at home	-	-	-	-	-	-	-	-	-	-	-	-	-
No fixed place of work	.2	-	.2	-	-	-	-	-	-	-	-	-	.2
Median	**20**	...	**20**	...	...	...	...	...	...	...	**18**	...	...
Distance from Home to Work													
Less than 1 mile	.6	-	.6	-	-	-	-	-	.6	-	.6	-	-
1 to 4 miles	2.5	.7	1.8	-	-	-	.2	-	.3	.2	1.6	.8	-
5 to 9 miles	4.0	2.4	1.6	-	-	.2	.3	-	.5	-	3.2	.6	.3
10 to 19 miles	1.9	1.1	.8	-	-	-	-	-	1.3	.2	.6	.5	.7
20 to 29 miles	1.5	.9	.6	.2	-	-	-	-	.5	-	.4	.3	.4
30 to 49 miles	.3	-	.3	-	-	-	-	-	.3	-	-	-	.3
50 miles or more	-	-	-	-	-	-	-	-	-	-	-	-	-
Works at home	-	-	-	-	-	-	-	-	-	-	-	-	-
No fixed place of work	.2	-	.2	-	-	-	-	-	-	-	-	-	.2
Median	**8**	...	**6**	...	...	...	...	...	...	...	**7**	...	...

Table 4-5. **Journey to Work—Occupied Units with Black Householder**—Con.

[Numbers in thousands. ... means not applicable or sample too small. - means zero or rounds to zero.]

Characteristics	Total occupied units	Tenure		Housing unit characteristics				Household characteristics			Selected subareas[1]		
		Owner	Renter	New construction 4 yrs	Mobile homes	Physical problems: Severe	Physical problems: Moderate	Elderly (65+)	Moved in past year	Below poverty level	Area one	Area two	Area three
Departure Time to Work													
12:00 a.m. to 2:59 a.m.	-	-	-	-	-	-	-	-	-	-	-	-	-
3:00 a.m. to 5:59 a.m.	2.1	1.3	.9	-	-	-	.3	-	.5	-	.8	1.0	-
6:00 a.m. to 6:59 a.m.	2.5	1.3	1.3	-	-	.2	-	-	.8	-	1.6	.4	.3
7:00 a.m. to 7:29 a.m.	1.5	.5	1.0	.2	-	-	.2	-	.5	.2	.9	-	.6
7:30 a.m. to 7:59 a.m.	1.6	1.0	.5	-	-	-	-	-	.4	-	1.0	-	.6
8:00 a.m. to 8:29 a.m.	.6	.4	.2	-	-	-	-	-	-	-	.2	.3	.2
8:30 a.m. to 8:59 a.m.	1.0	.3	.8	-	-	-	-	-	.8	-	1.0	-	-
9:00 a.m. to 9:59 a.m.	.3	-	.3	-	-	-	-	-	.3	-	-	.2	.2
10:00 a.m. to 3:59 p.m.	.6	.3	.3	-	-	-	-	-	-	-	.6	-	-
4:00 p.m. to 11:59 p.m.	.5	-	.5	-	-	-	-	-	.2	.2	.2	.2	-
Not reported	.2	-	.2	-	-	-	-	-	.2	-	-	-	-

[1]See back cover for details.
[2]Limited to those persons 14 years and older who reported having a job the week prior to interview within the United States.
[3]Limited to householders who reported having a job the week prior to interview within the United States.

Table 4-6. **Mobility—Occupied Units with Black Householder**

[Numbers in thousands. ... means not applicable or sample too small. - means zero or rounds to zero.]

Characteristics	Total occupied units	Tenure		Housing unit characteristics				Household characteristics			Selected Subareas[1]		
		Owner	Renter	New construction 4 yrs	Mobile homes	Physical problems: Severe	Physical problems: Moderate	Elderly (65+)	Moved in past year	Below poverty level	Area one	Area two	Area three
All persons aged 18 and over	**32.1**	**14.5**	**17.6**	**1.1**	**-**	**1.3**	**1.1**	**3.0**	**10.4**	**8.4**	**19.5**	**6.9**	**3.6**
Location of Previous Residence													
At birth:													
Same state	2.4	1.9	.5	-	-	-	-	-	.3	.4	2.2	.1	-
Different state	26.9	12.2	14.7	1.1	-	1.3	1.1	3.0	8.9	7.3	16.1	6.4	2.6
Different Nation	2.8	.4	2.4	-	-	-	-	-	1.2	.6	1.2	.4	.9
Not reported	-	-	-	-	-	-	-	-	-	-	-	-	-
At age 16:													
Same state	6.1	4.0	2.1	.4	-	.2	-	.9	1.8	1.6	3.0	2.7	-
Different state	22.0	9.4	12.6	.6	-	1.1	1.1	2.1	7.2	6.0	14.2	3.7	2.6
Different Nation	3.2	.8	2.4	-	-	-	-	-	1.2	.6	1.5	.4	.9
Not reported	.8	.4	.5	-	-	-	-	-	.3	.1	.7	.1	-
Preferred Residence in 5 years													
Same house/apartment	9.8	7.4	2.4	-	-	.5	-	2.8	2.4	2.7	5.8	2.0	1.4
Someplace else	20.3	5.6	14.7	1.1	-	.8	1.1	.2	7.7	5.3	11.9	4.8	2.2
Another home in the area	6.7	2.0	4.7	.6	-	.5	-	-	2.2	1.9	3.3	1.4	1.2
Outside the area	12.7	2.8	9.8	.4	-	.3	1.1	.2	5.6	3.4	7.6	3.4	1.1
Not reported	.9	.6	.2	-	-	-	-	-	-	-	.9	-	-
Not reported	2.0	1.5	.5	-	-	-	-	-	.3	.4	1.8	.1	-
Likelihood of Living in Same Unit in 5 Years													
Prefers living in same house/apartment	9.8	7.4	2.4	-	-	.5	-	2.8	2.4	2.7	5.8	2.0	1.4
Very likely	5.2	3.6	1.6	-	-	-	-	1.7	.9	.8	3.1	.9	1.1
Likely	3.0	2.7	.3	-	-	.2	-	.3	1.3	.9	1.6	1.1	.3
Not very likely	.6	.3	.3	-	-	.3	-	.3	-	-	.6	-	-
No chance at all	-	-	-	-	-	-	-	-	-	-	-	-	-
Don't know	1.0	.9	.2	-	-	-	-	.5	.2	1.0	.5	-	-
Not reported	-	-	-	-	-	-	-	-	-	-	-	-	-
Preferred Location in 5 Years													
Prefers Living Outside Area	12.7	2.8	9.8	.4	-	.3	1.1	.2	5.6	3.4	7.6	3.4	1.1
Type of area:													
Large city	3.9	.9	3.0	.2	-	.2	1.0	.2	1.6	1.2	2.3	1.0	.4
Suburb near large city	5.4	1.0	4.4	.2	-	.2	-	-	2.6	1.4	3.5	.8	.6
Medium-sized city or its suburbs	1.7	.6	1.1	-	-	-	.2	-	.5	.5	.5	1.2	-
Small city	.2	-	.2	-	-	-	-	-	-	-	-	.2	-
Town or village	-	-	-	-	-	-	-	-	-	-	-	-	-
Open country but not farm	1.1	.3	.8	-	-	-	-	-	.8	.2	1.1	-	-
Farm	.2	-	.2	-	-	-	-	-	-	-	-	.2	-
Other	-	-	-	-	-	-	-	-	-	-	-	-	-
Not reported	.2	-	.2	-	-	-	-	-	.2	.2	.2	-	-
Location of area:													
Same state	.3	-	.3	-	-	-	-	-	.3	.3	.2	.2	-
Different state	12.2	2.8	9.4	.4	-	.3	1.1	.2	5.1	2.9	7.5	3.2	1.1
Different Nation	.2	-	.2	-	-	-	-	-	.2	.2	-	-	-
Not reported	-	-	-	-	-	-	-	-	-	-	-	-	-
All householders aged 18 and over	**20.5**	**7.1**	**13.4**	**.6**	**-**	**.8**	**.7**	**2.1**	**7.1**	**6.6**	**13.4**	**4.0**	**2.0**
Location of Previous Residence													
At birth:													
Same state	.4	.4	-	-	-	-	-	-	-	-	.4	-	-
Different state	18.1	6.6	11.5	.6	-	.8	.7	2.1	6.1	6.1	11.8	3.8	1.5
Different Nation	2.0	.2	1.9	-	-	-	-	-	1.0	.5	1.2	.2	.5
Not reported	-	-	-	-	-	-	-	-	-	-	-	-	-
At age 16:													
Same state	2.8	.9	1.9	.2	-	-	-	.3	1.4	.9	1.4	1.3	-
Different state	15.2	5.7	9.6	.4	-	.8	.7	1.8	4.7	5.3	10.4	2.5	1.5
Different Nation	2.4	.5	1.9	-	-	-	-	-	1.0	.5	1.5	.2	.5
Not reported	-	-	-	-	-	-	-	-	-	-	-	-	-
Preferred Residence in 5 years													
Same house/apartment	5.9	4.0	1.9	-	-	.3	-	2.0	1.4	2.1	3.8	1.1	.8
Someplace else	14.6	3.1	11.4	.6	-	.5	.7	.2	5.7	4.5	9.6	2.9	1.2
Another home in the area	4.8	1.3	3.5	.4	-	.3	-	-	1.7	1.7	3.0	.7	.7
Outside the area	9.2	1.5	7.7	.2	-	.2	.7	.2	4.0	2.8	6.0	2.2	.5
Not reported	.6	.4	.2	-	-	-	-	-	-	-	.6	-	-
Not reported	-	-	-	-	-	-	-	-	-	-	-	-	-
Likelihood of Living in Same Unit in 5 Years													
Prefers living in same house/apartment	5.9	4.0	1.9	-	-	.3	-	2.0	1.4	2.1	3.8	1.1	.8
Very likely	3.1	1.7	1.4	-	-	-	-	1.1	.7	.8	2.1	.6	.5
Likely	1.6	1.4	.2	-	-	.2	-	.3	.5	.6	.8	.5	.3
Not very likely	.4	.3	.2	-	-	.2	-	.3	-	-	.4	-	-
No chance at all	-	-	-	-	-	-	-	-	-	-	-	-	-
Don't know	.7	.6	.2	-	-	-	-	.3	.2	.7	.5	-	-
Not reported	-	-	-	-	-	-	-	-	-	-	-	-	-

Table 4-6. **Mobility—Occupied Units with Black Householder**—Con.

[Numbers in thousands. ... means not applicable or sample too small. - means zero or rounds to zero.]

Characteristics	Total occupied units	Tenure		Housing unit characteristics				Household characteristics			Selected Subareas[1]		
		Owner	Renter	New construction 4 yrs	Mobile homes	Physical problems: Severe	Physical problems: Moderate	Elderly (65+)	Moved in past year	Below poverty level	Area one	Area two	Area three
Preferred Location in 5 Years													
Prefers Living Outside Area	9.2	1.5	7.7	.2	-	.2	.7	.2	4.0	2.8	6.0	2.2	.5
Type of area:													
Large city	2.9	.4	2.4	-	-	.2	.5	.2	1.1	1.0	1.9	.6	.2
Suburb near large city	4.0	.6	3.5	.2	-	-	-	-	1.9	1.1	2.9	.5	.3
Medium-sized city or its suburbs	1.4	.3	1.1	-	-	-	.2	-	.5	.5	.5	.9	-
Small city	.2	-	.2	-	-	-	-	-	-	-	-	.2	-
Town or village	-	-	-	-	-	-	-	-	-	-	-	-	-
Open country but not farm	.7	.2	.5	-	-	-	-	-	.5	.2	.7	-	-
Farm	-	-	-	-	-	-	-	-	-	-	-	-	-
Other	-	-	-	-	-	-	-	-	-	-	-	-	-
Not reported	-	-	-	-	-	-	-	-	-	-	-	-	-
Location of area:													
Same state	.3	-	.3	-	-	-	-	-	.3	.3	.2	.2	-
Different state	8.9	1.5	7.4	.2	-	.2	.7	.2	3.7	2.5	5.9	2.0	.5
Different Nation	-	-	-	-	-	-	-	-	-	-	-	-	-
Not reported	-	-	-	-	-	-	-	-	-	-	-	-	-

[1]See back cover for details.

Primary Metropolitan Statistical Area

Philadelphia, PA-NJ

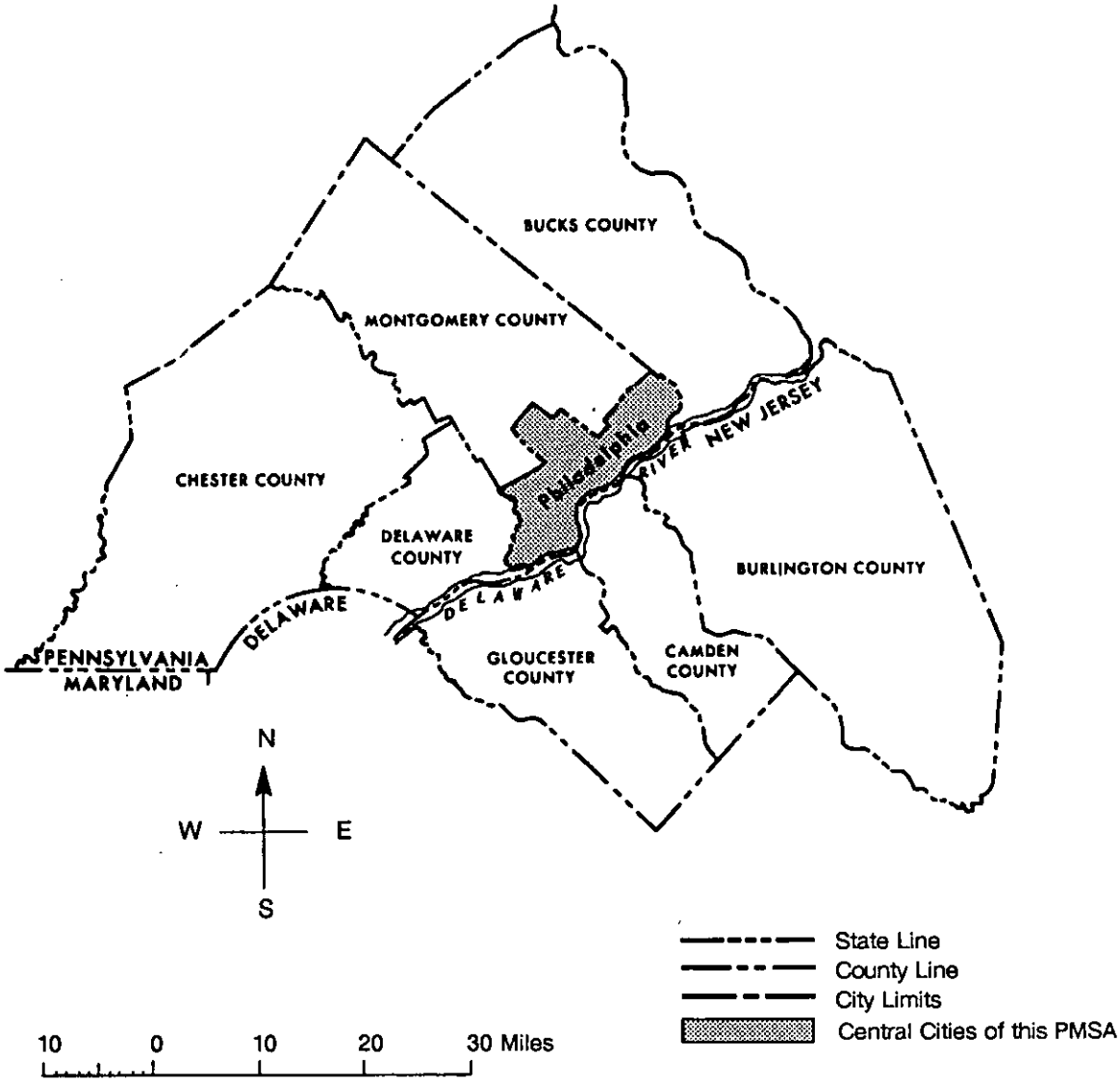

Table 1-1. General Characteristics by Family Type—Occupied Units

[Numbers in thousands. ... means not applicable or sample too small. - means zero or rounds to zero.]

	Characteristics	All households	Family households										
				Married couple					Male householder, no wife present				
					With own children under 18					With own children under 18			
						Race of householder					Race of householder		
			Total	Total	Total	White	Black	Hhldr of Hispanic origin	Total	Total	White	Black	Hhldr of Hispanic origin
1	**Total**	**1 736.4**	**1 261.7**	**969.4**	**448.9**	**389.5**	**51.2**	**12.5**	**54.0**	**17.5**	**13.3**	**4.2**	**.7**
	Tenure												
2	Owner occupied	1 186.0	983.1	815.5	377.9	337.6	36.4	6.8	37.3	10.4	8.1	2.3	.2
3	Percent of all occupied	68.3	77.9	84.1	84.2	86.7	71.2	54.8	69.1	59.5	61.0	54.9	22.5
4	Renter occupied	550.4	278.6	153.9	71.0	51.9	14.7	5.6	16.7	7.1	5.2	1.9	.6
	Units in Structure												
5	1, detached	693.0	605.6	532.8	260.4	247.1	10.5	2.6	22.4	7.6	5.8	1.8	.2
6	1, attached	594.5	462.4	318.5	146.4	112.1	32.0	7.2	21.3	4.5	3.5	1.0	.4
7	2 to 4	179.3	85.6	49.7	19.1	14.1	4.3	.8	3.1	1.6	1.0	.6	-
8	5 to 9	68.5	23.3	11.3	5.1	3.4	1.3	.9	1.6	.7	.5	.2	-
9	10 to 19	54.5	23.8	14.5	7.0	5.4	1.1	.7	2.2	.9	.7	.2	.2
10	20 to 49	40.4	17.6	12.4	3.5	2.0	.9	-	1.1	.5	.3	.2	-
11	50 or more	93.8	33.9	22.9	4.2	2.1	1.2	-	1.5	.9	.7	.2	-
12	Mobile home or trailer	12.5	9.5	7.4	3.2	3.2	-	.3	.8	.8	.8	-	-
	Year Structure Built[1]												
13	1990 to 1994	-	-	-	-	-	-	-	-	-	-	-	-
14	1985 to 1989	7.2	4.9	3.9	.6	.6	-	-	.8	-	-	-	-
15	1980 to 1984	72.3	50.8	42.8	22.9	22.2	.2	-	2.9	1.4	.4	1.0	-
16	1975 to 1979	111.8	81.9	70.8	42.9	38.8	3.1	.2	2.7	1.7	1.7	-	.2
17	1970 to 1974	119.4	85.7	73.5	40.8	37.1	2.9	1.3	2.4	1.8	1.8	-	-
18	1960 to 1969	286.0	216.7	175.3	79.0	70.5	6.5	.9	9.6	2.8	2.4	.4	-
19	1950 to 1959	288.0	232.8	193.5	77.6	73.0	4.2	1.4	9.1	2.5	2.2	.4	-
20	1940 to 1949	122.6	92.7	73.7	29.9	25.3	4.2	.8	2.1	1.0	.6	.3	-
21	1930 to 1939	264.5	181.8	117.6	62.2	44.9	15.6	2.8	7.7	2.0	1.2	.7	.4
22	1920 to 1929	173.8	124.4	90.2	39.6	29.8	8.9	1.9	4.7	1.1	.7	.4	-
23	1919 or earlier	290.8	190.2	128.1	53.4	47.4	5.6	3.1	12.0	3.3	2.3	.9	.2
24	**Median**	**1951**	**1952**	**1954**	**1955**	**1956**	**1937**	**1934**	**1951**	**1956**	**1958**	...	...
	Age of Householder												
25	Under 25 years	77.1	44.1	30.1	13.8	11.2	1.9	1.4	2.8	.5	.4	.2	.2
26	25 to 29	168.9	110.4	80.1	48.6	41.9	6.0	2.5	5.2	2.6	1.0	1.6	-
27	30 to 34	195.2	144.7	114.2	90.7	78.8	11.2	1.6	2.3	.7	.2	.6	-
28	35 to 44	344.9	281.7	219.5	187.8	165.0	18.9	4.7	12.4	8.2	7.1	1.1	.4
29	45 to 54	285.9	239.3	183.6	84.9	74.5	8.6	1.1	10.5	3.7	3.1	.6	-
30	55 to 64	294.8	226.9	178.8	21.9	17.4	4.3	1.2	11.5	1.6	1.4	.2	.2
31	65 to 74	227.2	148.5	119.4	1.1	.7	.4	-	6.3	.2	.2	-	-
32	75 years and over	142.5	66.2	43.6	-	-	-	-	2.9	-	-	-	-
33	**Median**	**48**	**47**	**47**	**39**	**39**	**38**	**36**	**49**	**41**	**42**	...	...
	Persons 65 Years Old and Over												
34	None	1 324.2	1 005.4	775.6	436.4	378.1	50.8	12.3	39.7	17.3	13.1	4.2	.7
35	1 person	281.4	127.6	78.2	11.8	10.6	.4	.2	12.1	.2	.2	-	-
36	2 persons or more	130.8	128.8	115.6	.7	.7	-	-	2.1	-	-	-	-
	Persons												
37	1 person	404.8	...	...	...	...	...	...	...	...	...	...	...
38	2 persons	521.5	464.9	335.1	...	...	...	...	29.5	4.3	2.1	2.2	-
39	3 persons	312.0	305.6	223.1	114.6	98.9	13.6	2.8	11.0	6.4	4.8	1.6	.4
40	4 persons	275.0	269.9	225.4	177.2	157.1	17.2	3.2	7.2	4.2	3.9	.4	-
41	5 persons	138.7	138.2	119.0	102.4	89.9	11.6	3.5	4.2	1.5	1.5	-	-
42	6 persons	50.1	49.9	39.8	31.7	27.5	3.2	1.3	1.4	.8	.8	-	-
43	7 persons or more	34.3	33.2	27.0	23.0	16.0	5.5	1.6	.6	.3	.3	-	.3
44	**Median**	**2.4**	**3.0**	**3.2**	**4.1**	**4.1**	**4.2**	**4.6**	**2.4**	**3.2**	**3.5**	...	...
	Rooms												
45	1 room	16.9	1.3	-	-	-	-	-	.4	.2	-	.2	-
46	2 rooms	21.4	1.7	1.2	.4	-	.4	-	-	-	-	-	-
47	3 rooms	167.3	36.6	23.7	5.2	3.1	1.2	.4	1.0	.4	.2	.2	-
48	4 rooms	222.3	128.7	79.4	28.1	20.0	5.5	2.5	6.3	2.6	2.0	.6	.4
49	5 rooms	270.0	198.4	142.3	57.1	49.2	7.0	2.3	13.4	3.9	3.0	.9	-
50	6 rooms	420.9	340.3	249.9	114.5	94.1	19.0	2.8	15.4	4.2	2.3	1.9	.2
51	7 rooms	292.9	254.9	210.4	98.6	87.5	10.0	3.6	7.5	2.1	2.1	-	.2
52	8 rooms	169.7	154.5	136.1	74.8	70.2	4.1	.5	4.8	2.0	2.0	-	-
53	9 rooms	98.7	91.2	78.8	44.8	41.3	2.9	.2	2.6	1.1	1.1	-	-
54	10 rooms or more	56.3	54.1	47.6	25.6	24.1	1.1	.2	2.7	1.1	.7	.4	-
55	**Median**	**5.9**	**6.3**	**6.5**	**6.7**	**6.8**	**6.1**	**5.9**	**5.9**	**5.9**	**6.1**	...	...
	Persons Per Room												
56	0.50 or less	1 184.9	748.4	571.1	148.9	137.0	10.7	1.0	38.1	9.3	6.3	3.0	-
57	0.51 to 1.00	519.3	482.2	378.0	282.2	241.8	35.3	8.9	15.3	7.8	6.9	1.0	.5
58	1.01 to 1.50	26.7	25.7	17.3	14.8	9.6	4.5	2.1	.2	.2	.2	-	.2
59	1.51 or more	5.5	5.3	3.0	3.0	1.1	.7	.4	.4	.2	-	.2	-

[1]For mobile homes, oldest category is 1939 or earlier.

Family households—Con.					Nonfamily households							
Female householder, no husband present												
	With own children under 18					Living alone				Other nonfamily		
		Race of householder				Male		Female				
Total	Total	White	Black	Hhldr of Hispanic origin	Total	Total	65 and over	Total	65 and over	Male	Female	
238.4	**117.8**	**60.4**	**53.7**	**9.2**	**474.7**	**153.2**	**30.7**	**251.6**	**119.0**	**43.9**	**26.0**	1
130.4	44.7	28.6	14.0	2.1	202.8	59.6	18.7	120.9	69.0	13.5	8.8	2
54.7	37.9	47.4	26.1	23.2	42.7	38.9	60.8	48.1	57.9	30.7	34.0	3
108.0	73.1	31.7	39.7	7.0	271.9	93.6	12.0	130.7	50.1	30.4	17.2	4
50.3	19.9	15.8	3.8	-	87.5	28.9	8.8	43.7	27.0	10.1	4.8	5
122.7	56.6	25.4	28.9	6.8	132.0	36.1	8.7	79.1	43.9	9.7	7.2	6
32.8	19.3	7.6	11.1	1.6	93.7	33.1	4.9	44.4	14.9	8.7	7.5	7
10.4	7.5	4.0	3.5	.2	45.2	16.0	.3	18.7	3.8	7.9	2.6	8
7.2	5.4	3.0	2.2	.3	30.6	13.2	3.0	14.5	4.0	1.6	1.3	9
4.1	3.0	2.0	.9	-	22.8	8.0	.7	13.3	3.4	.7	.9	10
9.6	5.0	1.5	3.5	.3	59.8	17.2	4.2	36.2	21.5	5.0	1.5	11
1.4	1.0	1.0	-	-	3.0	.7	-	1.7	.5	.2	.3	12
-	-	-	-	-	-	-	-	-	-	-	-	13
.2	.2	.2	-	-	2.3	.2	-	2.1	-	-	-	14
5.0	2.9	2.9	-	-	21.5	6.4	1.0	7.7	.5	4.5	2.9	15
8.4	5.2	3.8	1.3	.2	29.9	9.2	1.0	14.4	6.4	6.0	.3	16
9.8	4.9	3.5	1.4	.3	33.7	10.4	.8	18.8	5.2	4.0	.5	17
31.8	16.5	11.0	5.3	.2	69.4	20.6	3.3	41.9	18.6	4.8	2.0	18
30.2	12.7	8.9	3.6	.2	55.2	18.0	4.5	29.7	17.7	4.9	2.6	19
16.9	8.1	4.2	3.7	.3	29.9	8.7	2.6	17.2	11.0	2.9	1.1	20
56.5	31.1	10.2	18.9	4.2	82.7	26.6	4.7	44.3	18.9	6.4	5.4	21
29.5	16.1	5.4	10.5	.9	49.4	17.2	4.1	24.9	13.1	3.9	3.5	22
50.1	20.0	10.2	9.1	2.7	100.7	35.9	8.8	50.7	27.6	6.5	7.7	23
1937	**1937**	**1950**	**1934**	**1932**	**1942**	**1939**	**1935**	**1943**	**1940**	**1955**	**1933**	**24**
11.1	9.5	4.9	4.4	2.0	33.1	9.3	...	8.6	...	7.0	8.1	25
25.1	22.1	9.3	12.2	2.0	58.4	24.5	...	17.6	...	12.0	4.4	26
28.2	27.6	13.1	13.6	1.9	50.5	23.7	...	15.9	...	7.1	3.7	27
49.9	39.0	20.8	16.2	3.1	63.3	28.8	...	24.7	...	6.8	2.9	28
45.1	17.0	10.7	6.4	.2	46.6	19.4	...	20.9	...	5.7	.7	29
36.6	2.5	1.7	.9	-	67.9	16.9	...	44.9	...	3.1	3.0	30
22.9	-	-	-	-	78.6	17.5	17.5	58.1	58.1	1.7	1.4	31
19.6	-	-	-	-	76.3	13.2	13.2	61.0	61.0	.4	1.8	32
46	**35**	**36**	**34**	**32**	**52**	**42**	**74**	**63**	**75+**	**32**	**31**	**33**
190.1	117.0	60.4	53.0	9.2	318.8	122.6	...	132.6	...	41.8	22.0	34
37.3	.8	-	.8	-	153.9	30.7	30.7	119.0	119.0	1.7	2.5	35
11.1	-	-	-	-	2.0	...	...	...	...	.4	1.6	36
...	...	...	...	...	404.8	153.2	30.7	251.6	119.0	...	...	37
100.3	32.4	16.6	15.1	.7	56.5	...	...	...	...	33.5	23.0	38
71.4	39.8	24.0	14.4	3.2	6.4	...	...	...	...	4.5	2.0	39
37.3	24.9	10.6	12.7	2.8	5.1	...	...	...	...	4.2	.9	40
15.0	10.6	6.2	4.4	1.5	.5	...	...	...	...	.3	.2	41
8.7	6.1	2.0	4.1	.6	.2	...	...	...	...	.2	-	42
5.6	3.9	.8	3.1	.3	1.2	...	...	...	...	1.2	-	43
2.8	**3.2**	**3.1**	**3.3**	**3.7**	**1.5-**	**...**	**...**	**...**	**...**	**2.2**	**2.1**	**44**
.9	.9	-	.9	-	15.6	10.6	1.5	4.9	1.3	-	.2	45
.5	.1	.1	-	.1	19.6	8.9	1.9	9.3	5.0	.5	.9	46
11.9	8.7	3.0	5.1	.5	130.7	43.7	6.2	74.8	26.1	9.5	2.6	47
43.0	27.0	14.0	12.8	2.3	93.6	32.4	5.8	42.3	17.8	13.3	5.7	48
42.6	23.9	13.8	9.2	2.7	71.7	20.8	4.3	37.9	20.1	6.1	6.8	49
75.0	34.4	16.6	15.9	2.9	80.6	18.6	4.8	50.1	29.5	7.6	4.3	50
37.0	13.6	6.7	7.0	.4	38.0	11.5	3.8	18.8	11.1	5.4	2.3	51
13.7	4.5	2.5	1.8	.3	15.2	3.6	1.2	9.5	5.0	.3	1.8	52
9.9	2.7	2.1	.6	-	7.5	2.5	.5	3.0	2.3	1.1	.9	53
3.8	1.9	1.5	.4	-	2.2	.7	.7	1.0	.7	-	.5	54
5.8	**5.4**	**5.5**	**5.4**	**5.1**	**4.3**	**3.9**	**4.5**	**4.4**	**5.0**	**4.4**	**5.0**	**55**
139.3	49.7	29.6	19.0	1.8	436.5	142.7	29.2	246.7	117.7	26.3	20.7	56
88.9	60.1	28.8	28.8	6.3	37.1	10.6	1.5	4.9	1.3	16.6	5.1	57
8.2	6.5	1.8	4.7	1.1	1.0	-	-	-	-	1.0	-	58
2.0	1.5	.2	1.3	-	.2	-	-	-	-	-	.2	59

Table 1-2. Financial Characteristics by Family Type—Occupied Units

[Numbers in thousands. ... means not applicable or sample too small. - means zero or rounds to zero.]

	Characteristics	All households	Family households										
				Married couple					Male householder, no wife present				
					With own children under 18					With own children under 18			
						Race of householder					Race of householder		
			Total	Total	Total	White	Black	Hhldr of Hispanic origin	Total	Total	White	Black	Hhldr of Hispanic origin
1	**Total**	**1 736.4**	**1 261.7**	**969.4**	**448.9**	**389.5**	**51.2**	**12.5**	**54.0**	**17.5**	**13.3**	**4.2**	**.7**
	Household Income												
2	Less than $5,000	125.8	52.8	14.0	6.5	3.5	1.9	.5	2.0	.7	.4	.3	.4
3	$5,000 to $9,999	198.3	97.1	43.1	12.3	7.4	3.7	3.3	2.2	1.2	.8	.3	.2
4	$10,000 to $14,999	151.9	95.4	58.7	18.4	13.8	4.2	1.5	5.4	2.9	1.1	1.8	-
5	$15,000 to $19,999	183.6	127.2	83.4	32.0	24.5	6.9	1.3	5.0	1.6	1.3	.4	-
6	$20,000 to $24,999	214.9	149.4	111.0	50.0	43.1	6.4	.7	9.0	1.7	1.5	.2	.2
7	$25,000 to $29,999	144.1	108.3	91.7	48.2	43.1	4.4	.7	3.8	1.9	1.6	.4	-
8	$30,000 to $34,999	149.4	123.1	101.2	53.0	48.2	4.4	.9	8.0	1.5	1.1	.4	-
9	$35,000 to $39,999	107.8	90.1	78.9	40.9	36.1	4.6	1.0	3.1	1.1	.7	.4	-
10	$40,000 to $49,999	174.5	157.9	144.8	71.4	60.3	10.1	1.2	5.2	2.0	2.0	-	-
11	$50,000 to $59,999	116.6	102.3	95.5	50.3	47.0	2.8	.6	3.3	.8	.8	-	-
12	$60,000 to $79,999	100.3	94.6	87.3	38.2	35.7	1.4	.6	4.0	1.4	1.4	-	-
13	$80,000 to $99,999	27.6	25.8	23.5	11.7	11.4	-	.2	2.4	.6	.6	-	-
14	$100,000 to $119,999	16.7	16.0	15.2	7.9	7.5	-	-	.4	-	-	-	-
15	$120,000 or more	24.9	21.7	21.0	6.3	7.9	.4	-	.3	.2	.2	-	-
16	**Median**	**24 853**	**30 027**	**34 089**	**35 506**	**36 551**	**27 870**	**18 429**	**29 540**	**26 585**	**29 927**	...	...
	As percent of poverty level:												
17	Less than 50 percent	80.6	56.9	17.2	11.2	5.5	3.6	2.3	1.9	.9	.5	.3	.5
18	50 to 99	136.7	72.7	29.2	15.1	10.7	4.0	1.7	2.0	1.0	.5	.5	-
19	100 to 149	148.4	82.6	50.0	27.0	19.8	7.0	2.1	4.0	1.7	1.5	.2	-
20	150 to 199	157.6	115.0	82.0	46.7	39.1	6.1	1.2	3.4	2.8	1.4	1.5	-
21	200 percent or more	1 213.1	934.5	791.1	348.9	314.4	30.5	5.1	42.6	11.1	9.4	1.7	.2
	Monthly Housing Costs												
22	Less than $100	25.3	10.8	1.4	.7	.5	.2	.4	.3	.3	-	.3	-
23	$100 to $199	193.7	107.5	68.8	15.5	11.7	2.9	1.8	3.3	.3	.2	.2	-
24	$200 to $249	154.5	104.8	73.0	16.4	12.2	4.2	1.9	7.1	.9	.7	.2	.2
25	$250 to $299	163.5	113.8	79.4	19.3	14.6	3.5	1.3	5.1	1.0	.6	.4	.2
26	$300 to $349	155.7	110.0	77.0	21.4	18.7	2.6	1.2	6.4	2.8	1.8	1.0	-
27	$350 to $399	152.0	105.4	77.1	31.7	25.4	5.3	-	7.4	1.6	1.0	.6	-
28	$400 to $449	129.3	93.0	73.7	38.1	32.3	4.9	1.1	3.4	1.1	1.1	-	.2
29	$450 to $499	117.7	89.2	67.9	32.6	29.4	2.8	.4	4.1	.5	.3	.2	-
30	$500 to $599	162.6	129.4	106.0	61.2	54.4	6.1	1.2	4.1	2.3	2.3	-	.2
31	$600 to $699	128.6	98.7	85.4	54.3	47.5	5.9	1.2	2.2	1.9	1.7	.2	-
32	$700 to $799	75.5	60.6	50.6	33.0	30.0	2.4	.5	2.5	1.6	1.2	.4	-
33	$800 to $899	45.0	39.7	35.8	21.2	19.8	1.2	.2	1.2	.3	.3	-	-
34	$900 to $999	38.8	34.3	33.6	19.2	18.4	.2	.2	.3	-	-	-	-
35	$1,000 to $1,249	48.5	43.8	40.0	24.8	23.7	.7	.5	2.5	-	-	-	-
36	$1,250 to $1,499	15.3	13.6	11.0	6.6	6.1	.3	-	1.0	1.0	.6	.4	-
37	$1,500 or more	17.3	15.0	14.7	9.0	8.6	-	-	-	-	-	-	-
38	No cash rent	20.3	12.0	8.3	5.7	4.5	1.2	.7	.5	.3	.2	.2	-
39	Mortgage payment not reported	93.0	80.2	65.6	38.5	31.7	6.7	-	2.3	1.4	1.2	.2	-
40	**Median (excludes no cash rent)**	**389**	**417**	**448**	**544**	**558**	**429**	**323**	**372**	**443**	**512**	...	...
	Monthly Housing Costs as Percent of Income												
41	Less than 5 percent	25.7	21.4	17.9	4.5	4.5	-	.2	1.6	-	-	-	-
42	5 to 9 percent	173.9	156.0	133.7	40.8	36.9	3.6	.8	9.2	1.3	1.1	.2	-
43	10 to 14 percent	283.1	237.7	208.2	81.8	71.2	9.0	2.5	7.6	2.3	2.3	-	-
44	15 to 19 percent	265.0	204.3	165.1	78.3	69.5	7.8	1.8	9.6	1.9	1.6	.3	-
45	20 to 24 percent	230.4	160.3	124.9	68.8	60.5	6.3	1.0	8.5	2.8	1.8	1.0	-
46	25 to 29 percent	177.2	115.4	86.5	48.6	41.6	6.4	1.1	4.4	2.2	2.0	.2	.2
47	30 to 34 percent	108.6	67.9	46.2	26.1	24.2	1.8	.3	2.1	1.7	.3	1.4	-
48	35 to 39 percent	67.8	42.1	27.3	14.5	11.4	2.7	.8	2.0	.3	.3	-	-
49	40 to 49 percent	87.4	53.0	34.0	17.5	14.7	2.4	1.5	3.3	2.1	1.7	.4	-
50	50 to 59 percent	50.9	28.9	16.7	7.0	6.2	.8	.4	.3	.2	.2	-	-
51	60 to 69 percent	31.7	17.1	8.4	4.5	3.3	.4	.6	.5	.2	.2	-	-
52	70 percent or more	105.6	58.1	22.8	11.0	8.7	1.7	.4	1.9	.7	.4	.4	.2
53	Zero or negative income	17.1	7.6	3.9	1.6	.7	.3	.3	.2	.2	.2	-	.2
54	No cash rent	20.3	12.0	8.3	5.7	4.5	1.2	.7	.5	.3	.2	.2	-
55	Mortgage payment not reported	91.8	80.0	65.4	38.3	31.6	6.7	-	2.3	1.4	1.2	.2	-
56	**Median (excludes 3 previous lines)**	**21**	**19**	**18**	**20**	**20**	**21**	**22**	**19**	**24**	**23**	...	...
	OWNER OCCUPIED UNITS												
57	**Total**	**1 186.0**	**983.1**	**815.5**	**377.9**	**337.6**	**36.4**	**6.8**	**37.3**	**10.4**	**8.1**	**2.3**	**.2**
	Value												
58	Less than $10,000	43.6	30.5	18.9	7.8	5.2	2.0	1.0	1.4	.6	.6	-	-
59	$10,000 to $19,999	98.5	68.1	43.0	16.8	12.0	4.8	1.3	3.1	.5	.2	.4	.2
60	$20,000 to $29,999	79.9	64.1	46.8	19.7	11.4	8.0	.2	4.2	.9	.7	.2	-
61	$30,000 to $39,999	100.8	78.0	58.6	27.8	21.7	6.2	1.6	2.7	.4	.4	-	-
62	$40,000 to $49,999	129.4	104.4	79.2	37.2	33.1	3.9	-	5.7	1.8	.8	1.0	-
63	$50,000 to $59,999	127.3	106.3	93.9	44.5	41.9	2.6	1.0	3.5	.5	.5	-	-
64	$60,000 to $69,999	138.3	114.6	100.1	40.9	38.9	2.1	.4	1.2	.5	.5	-	-
65	$70,000 to $79,999	124.8	109.3	96.2	46.7	43.2	3.1	.3	5.8	2.0	2.0	-	-
66	$80,000 to $99,999	161.8	141.4	126.7	60.6	56.8	2.7	.6	3.6	2.2	1.4	.8	-
67	$100,000 to $119,999	65.1	59.7	54.8	27.2	26.3	.7	.3	1.6	.4	.4	-	-
68	$120,000 to $149,999	51.3	47.6	44.1	24.3	23.5	.3	-	1.2	.3	.3	-	-
69	$150,000 to $199,999	35.4	32.6	28.8	13.5	13.3	-	-	1.8	.4	.4	-	-
70	$200,000 to $249,999	14.3	13.2	12.4	5.6	5.6	-	-	.8	-	-	-	-
71	$250,000 to $299,999	6.6	5.5	5.5	2.1	1.7	-	-	-	-	-	-	-
72	$300,000 or more	8.8	7.7	6.5	3.1	2.9	-	.2	.8	-	-	-	-
73	**Median**	**60 970**	**63 501**	**66 726**	**68 571**	**71 073**	**35 499**	**35 838**	**54 627**	**70 123**	**72 059**	...	...

Family households—Con.					Nonfamily households							
Female householder, no husband present												
	With own children under 18					Living alone				Other nonfamily		
		Race of householder				Male		Female				
Total	Total	White	Black	Hhldr of Hispanic origin	Total	Total	65 and over	Total	65 and over	Male	Female	
238.4	117.8	60.4	53.7	9.2	474.7	153.2	30.7	251.6	119.0	43.9	26.0	1
36.8	24.9	7.8	15.8	3.2	73.0	15.6	4.0	54.0	29.6	1.5	1.8	2
51.8	31.4	14.3	15.6	4.1	101.2	26.3	11.4	72.0	54.4	1.4	1.4	3
31.4	16.3	8.9	6.9	1.3	56.5	17.6	4.9	33.9	15.2	3.0	2.0	4
38.9	18.8	12.2	6.4	.4	56.4	21.1	3.1	27.3	5.6	4.7	3.3	5
29.4	12.4	6.6	5.8	-	65.5	21.1	3.4	35.4	8.7	5.2	3.9	6
12.7	5.5	4.3	1.2	.2	35.9	17.8	1.5	12.4	2.1	3.0	2.7	7
13.9	4.1	3.2	.9	-	26.3	10.6	.4	9.4	1.8	4.0	2.3	8
8.1	1.5	1.3	.2	-	17.7	8.0	-	2.5	-	4.8	2.5	9
7.9	2.0	1.0	1.0	-	16.6	6.1	.2	2.5	.5	5.6	2.4	10
3.5	.2	.2	-	-	14.3	4.0	.4	1.7	.7	6.8	1.8	11
3.3	.6	.6	-	-	5.8	2.2	.7	.4	.4	2.0	1.2	12
-	-	-	-	-	1.7	.5	-	-	-	.5	.7	13
.4	-	-	-	-	.7	.6	-	.1	-	-	-	14
.4	-	-	-	-	3.2	1.8	.7	-	-	1.4	-	15
14 878	10 769	14 592	8 551	6 624	15 588	19 038	9 970	9 988	7 746	33 884	25 942	16
37.9	29.1	9.4	18.1	3.5	23.8	8.9	.7	12.4	3.3	1.2	1.3	17
41.5	27.6	13.2	13.3	4.0	64.0	9.6	3.6	51.9	32.6	1.6	.9	18
28.6	12.9	5.8	6.5	.7	65.8	15.0	7.0	46.5	36.7	2.4	1.9	19
29.6	14.3	8.6	5.5	.7	42.6	13.1	5.1	25.3	15.8	3.0	1.1	20
100.8	33.8	23.4	10.3	.2	278.6	106.6	14.2	115.5	30.7	35.6	20.8	21
9.0	7.5	1.3	6.3	.2	14.4	4.6	2.5	9.1	2.8	.6	.2	22
35.4	12.5	4.3	7.1	2.0	86.2	23.4	8.4	58.2	42.1	1.6	3.0	23
24.6	8.6	3.0	4.4	1.2	49.8	14.3	5.7	32.6	18.3	1.8	1.1	24
29.3	10.4	5.0	5.4	.6	49.6	18.1	4.5	27.2	15.2	3.0	1.3	25
26.6	13.0	5.9	7.1	1.9	45.7	15.8	2.9	24.2	10.6	3.4	2.4	26
21.0	12.7	7.2	5.3	2.2	46.6	17.4	1.5	23.7	6.3	2.3	3.2	27
15.9	10.1	5.9	4.0	.5	36.4	12.5	1.7	18.4	5.0	3.7	1.7	28
17.1	9.6	5.9	3.5	-	28.4	8.5	.9	12.5	4.5	5.0	2.6	29
19.2	10.2	6.7	3.3	-	33.3	10.9	.7	15.5	6.4	4.6	2.3	30
11.0	7.7	4.8	2.9	-	29.9	9.5	-	10.7	1.9	7.1	2.6	31
7.5	4.9	4.2	.6	-	14.9	3.2	-	5.7	.5	3.2	2.8	32
2.7	.9	.9	-	-	5.4	2.5	.3	1.8	.2	1.0	-	33
.4	-	-	-	-	4.5	1.1	.4	.6	-	2.5	.3	34
1.4	-	-	-	-	4.6	1.3	.3	1.4	.8	1.2	.8	35
1.6	1.1	.9	.2	-	1.7	.5	-	.5	.3	-	.6	36
.3	.3	-	.3	-	2.3	.4	-	.7	-	.8	.4	37
3.2	2.2	.8	1.4	.2	8.2	3.7	.6	4.0	3.3	.2	.4	38
12.3	6.1	3.7	2.1	.4	12.9	5.6	.3	4.9	.9	2.0	.4	39
325	361	411	314	309	329	337	235	289	235	495	442	40
1.9	-	-	-	-	4.3	3.1	1.5	.7	.4	.6	-	41
13.1	1.1	.5	.6	-	17.9	8.8	2.0	4.3	1.8	3.5	1.3	42
21.8	4.7	2.7	1.8	.7	45.5	16.6	3.3	12.3	4.1	11.6	5.0	43
29.6	11.4	5.5	5.7	.2	60.6	20.9	4.2	24.1	6.5	9.3	6.4	44
26.9	14.0	7.1	6.5	.5	70.2	31.4	5.4	30.0	12.5	5.3	3.4	45
24.6	11.2	5.5	5.5	.5	61.8	14.1	1.4	43.6	18.1	2.5	1.6	46
19.6	10.2	4.7	5.1	.6	40.7	10.2	1.6	26.6	12.8	2.2	1.7	47
12.7	7.2	4.2	2.9	.2	25.7	7.3	1.1	16.9	8.6	.4	1.2	48
15.7	8.9	5.2	3.6	.7	34.4	8.1	2.6	23.6	15.4	1.3	1.3	49
11.9	7.1	5.0	1.9	.9	22.0	6.2	2.2	14.8	9.6	.9	.2	50
8.2	5.3	2.9	2.4	1.0	14.6	3.3	.9	10.2	6.8	.4	.7	51
33.4	26.0	12.6	12.2	2.7	47.6	11.6	3.7	33.2	17.4	2.3	.4	52
3.6	2.3	.2	1.9	.6	9.5	2.3	-	3.6	1.0	1.5	2.1	53
3.2	2.2	.8	1.4	.2	8.2	3.7	.6	4.0	3.3	.2	.4	54
12.3	6.1	3.7	2.1	.4	11.8	5.6	.3	3.8	.9	2.0	.4	55
28	36	37	34	56	27	23	24	31	35	17	19	56
130.4	44.7	28.6	14.0	2.1	202.8	59.6	18.7	120.9	69.0	13.5	8.8	57
10.2	2.7	1.2	.5	1.5	13.1	3.3	.4	8.6	5.7	.3	.9	58
22.0	8.4	2.5	5.4	.6	30.4	8.5	2.6	17.7	9.4	1.6	2.6	59
13.1	4.7	1.2	3.5	-	15.8	5.2	2.1	10.0	7.5	.2	.4	60
16.7	6.1	4.0	2.1	-	22.8	5.8	2.5	14.2	7.9	1.6	1.1	61
19.6	6.5	5.5	.8	-	25.0	8.6	2.2	13.6	8.7	1.7	1.2	62
8.9	2.4	1.5	.7	-	21.0	6.1	2.7	12.6	7.3	2.2	-	63
13.2	5.6	5.1	.5	-	23.8	6.7	2.7	15.2	6.0	.7	1.2	64
7.3	2.5	2.3	.2	-	15.6	4.9	.7	8.5	5.4	1.9	.3	65
11.1	2.0	1.6	.4	-	20.3	5.8	1.3	12.5	5.9	.9	1.2	66
3.3	1.4	1.4	-	-	5.3	1.5	.7	2.9	1.7	.9	-	67
2.3	1.2	1.2	-	-	3.7	.5	.2	2.3	1.2	.9	-	68
2.1	1.2	1.2	-	-	2.8	1.3	.3	1.5	1.2	-	-	69
-	-	-	-	-	1.1	.7	.3	.4	.4	-	-	70
-	-	-	-	-	1.1	.7	-	.3	.3	-	-	71
.4	-	-	-	-	1.1	-	-	.7	.3	.4	-	72
41 588	40 698	50 077	23 144	...	47 729	48 033	47 857	47 396	44 658	55 575	35 027	73

Table 1-3. **Housing Quality by Family Type—Occupied Units**

[Numbers in thousands. ... means not applicable or sample too small. - means zero or rounds to zero.]

	Characteristics	All households	Family households										
				Married couple					Male householder, no wife present				
					With own children under 18					With own children under 18			
						Race of householder					Race of householder		
			Total	Total	Total	White	Black	Hhldr of Hispanic origin	Total	Total	White	Black	Hhldr of Hispanic origin
1	**Total**	**1 736.4**	**1 261.7**	**969.4**	**448.9**	**389.5**	**51.2**	**12.5**	**54.0**	**17.5**	**13.3**	**4.2**	**.7**
	Water Supply Stoppage												
2	With hot and cold piped water	1 733.9	1 261.3	969.4	448.9	389.5	51.2	12.5	53.8	17.3	13.3	4.0	.7
3	No stoppage in last 3 months	1 648.9	1 204.2	928.2	422.8	368.9	46.2	11.9	52.0	16.8	13.0	3.8	.7
4	With stoppage in last 3 months	62.2	43.2	33.7	21.9	18.7	2.7	.5	1.7	.5	.3	.2	-
5	No stoppage lasting 6 hours or more	25.0	16.3	13.9	8.8	8.2	.6	.3	.5	.2	.2	-	-
6	1 time lasting 6 hours or more	25.2	19.0	14.9	9.1	7.8	.8	.2	1.2	.4	.2	.2	-
7	2 times	5.2	3.6	1.4	1.0	1.0	-	-	-	-	-	-	-
8	3 times	1.3	.8	.8	.8	.7	.1	-	-	-	-	-	-
9	4 times or more	1.2	.4	-	-	-	-	-	-	-	-	-	-
10	Number of times not reported	4.3	3.1	2.6	2.1	1.0	1.1	-	-	-	-	-	-
11	Stoppage not reported	22.8	13.9	7.5	4.1	1.9	2.2	-	-	-	-	-	-
	Flush Toilet Breakdowns												
12	With one or more flush toilets	1 733.2	1 261.2	969.4	448.9	389.5	51.2	12.5	53.6	17.3	13.3	4.0	.7
13	With at least one working toilet at all times in last 3 months	1 637.5	1 193.7	928.5	423.4	368.8	46.8	11.3	49.5	15.8	12.0	3.9	.7
14	None working some time in last 3 months	92.3	64.8	39.3	24.6	19.8	4.4	.9	4.1	1.5	1.4	.2	-
15	No breakdowns lasting 6 hours or more	22.8	17.2	9.3	5.7	4.3	1.0	-	1.6	.4	.4	-	-
16	1 time lasting 6 hours or more	42.4	31.2	21.1	12.7	10.5	2.2	.3	1.9	1.1	.9	.2	-
17	2 times	6.3	4.8	2.5	2.2	1.8	.3	-	.3	-	-	-	-
18	3 times	2.8	1.2	-	-	-	-	-	-	-	-	-	-
19	4 times or more	3.4	2.2	.7	.7	.7	-	-	-	-	-	-	-
20	Number of times not reported	14.6	8.3	5.7	3.4	2.5	.9	.6	.2	-	-	-	-
21	Breakdowns not reported	3.4	2.6	1.6	.9	.9	-	.2	-	-	-	-	-
	Sewage Disposal Breakdowns												
22	With public sewer	1 540.8	1 100.3	828.2	379.7	321.4	50.1	11.5	45.4	13.9	10.1	3.8	.7
23	No breakdowns in last 3 months	1 508.2	1 076.7	811.5	369.1	313.3	47.8	11.1	43.3	13.3	9.5	3.8	.7
24	With breakdowns in last 3 months	32.5	23.6	16.7	10.6	8.1	2.3	.4	2.1	.6	.6	-	-
25	No breakdowns lasting 6 hours or more	8.9	5.9	3.9	3.0	2.6	.4	-	.5	-	-	-	-
26	1 time lasting 6 hours or more	20.0	15.6	10.8	5.5	4.1	1.2	-	1.5	.6	.6	-	-
27	2 times	2.3	1.4	1.4	1.4	.7	.7	.2	-	-	-	-	-
28	3 times	.2	-	-	-	-	-	-	-	-	-	-	-
29	4 times or more	1.1	.7	.6	.6	.6	-	.2	-	-	-	-	-
30	With septic tank or cesspool	195.0	161.2	141.2	69.2	68.1	1.1	.9	8.4	3.6	3.3	.4	-
31	No breakdowns in last 3 months	187.1	154.4	135.5	65.0	64.3	.7	.7	7.6	3.1	2.8	.4	-
32	With breakdowns in last 3 months	7.9	6.8	5.7	4.2	3.8	.4	.2	.8	.5	.5	-	-
33	No breakdowns lasting 6 hours or more	1.7	1.3	1.3	1.3	1.3	-	.2	-	-	-	-	-
34	1 time lasting 6 hours or more	5.5	5.2	4.3	2.8	2.5	.4	-	.5	.5	.5	-	-
35	2 times	.7	.3	-	-	-	-	-	.3	-	-	-	-
36	3 times	-	-	-	-	-	-	-	-	-	-	-	-
37	4 times or more	-	-	-	-	-	-	-	-	-	-	-	-
	Heating Problems												
38	With heating equipment and occupied last winter	1 642.9	1 206.2	933.5	436.0	378.8	49.4	11.9	49.5	16.2	12.3	3.8	.7
39	Not uncomfortably cold for 24 hours or more last winter	1 496.5	1 106.2	873.5	402.5	353.6	43.0	9.8	45.3	14.2	10.5	3.7	.7
40	Uncomfortably cold for 24 hours or more last winter[1]	145.2	98.8	59.4	33.4	25.3	6.5	2.1	4.2	2.0	1.8	.2	-
41	Equipment breakdowns	54.6	37.5	20.9	13.1	10.2	2.5	.2	1.5	.7	.7	-	-
42	No breakdowns lasting 6 hours or more	1.9	1.7	1.0	1.0	.6	.2	-	-	-	-	-	-
43	1 time lasting 6 hours or more	27.3	19.0	11.2	7.0	6.1	.7	.2	1.1	.5	.5	-	-
44	2 times	10.8	7.6	4.4	3.1	2.4	.8	-	-	-	-	-	-
45	3 times	4.0	3.0	2.1	.6	.5	.2	-	-	-	-	-	-
46	4 times or more	5.4	3.4	1.6	1.1	.4	.7	-	.2	-	-	-	-
47	Number of times not reported	5.3	2.7	.6	.2	.2	-	-	.2	.2	.2	-	-
48	Other causes	97.2	65.6	40.5	21.6	16.3	3.9	1.9	2.9	1.4	1.3	.2	-
49	Utility interruption	16.8	11.3	6.9	4.9	3.9	.8	.6	.5	-	-	-	-
50	Inadequate heating capacity	24.2	16.5	9.7	4.5	2.7	1.8	.6	.3	.2	-	.2	-
51	Inadequate insulation	19.3	13.0	8.0	5.2	4.1	.5	.2	.7	.2	.2	-	-
52	Other	33.7	22.9	14.2	6.0	4.6	.8	.4	1.3	1.1	1.1	-	-
53	Not reported	3.2	1.9	1.6	1.0	1.0	-	.2	-	-	-	-	-
54	Reason for discomfort not reported	3.1	1.7	.9	.9	.9	-	-	-	-	-	-	-
55	Discomfort not reported	1.3	1.1	.6	-	-	-	-	-	-	-	-	-
	Selected Deficiencies[1]												
56	Signs of rats in last 3 months	51.3	38.4	18.6	10.5	4.7	4.3	2.0	1.7	.9	.9	-	.4
57	Holes in floors	28.0	20.4	8.1	6.2	4.4	1.3	.6	1.9	.2	-	.2	-
58	Open cracks or holes (interior)	129.5	85.3	42.9	26.0	17.4	7.1	2.1	4.1	1.8	1.0	.7	-
59	Broken plaster or peeling paint (interior)	112.6	78.6	41.9	25.7	18.7	6.4	.6	5.8	1.7	1.5	.2	-
60	No electrical wiring	-	-	-	-	-	-	-	-	-	-	-	-
61	Exposed wiring	39.5	30.2	16.7	7.8	5.7	1.7	.8	1.8	.3	.2	.2	-
62	Rooms without electric outlets	56.5	38.3	23.6	12.9	9.9	2.7	1.1	1.1	.8	.2	.6	-
	Selected Amenities[1]												
63	Porch, deck, balcony, or patio	1 190.9	930.6	751.3	351.3	311.2	36.6	7.4	34.7	10.7	9.6	1.1	.4
64	Not reported	1.1	.9	.9	.4	.4	-	-	-	-	-	-	-
65	Telephone available	1 543.9	1 143.6	898.3	417.0	365.9	43.3	10.3	46.9	15.4	11.9	3.5	.2
66	Usable fireplace	429.1	370.7	330.3	170.0	162.1	6.7	1.2	10.7	3.9	3.3	.6	.2
67	Separate dining room	1 041.9	855.2	683.5	325.5	283.5	37.7	6.2	32.8	8.9	7.4	1.5	.3
68	With 2 or more living rooms or recreation rooms, etc.	550.7	483.6	424.7	213.8	201.6	10.4	2.1	16.5	7.3	5.5	1.8	-
69	Garage or carport included with home	713.4	603.9	522.6	245.2	222.4	20.6	2.4	21.3	5.6	4.6	1.0	-
70	Not included	1 020.1	656.0	445.2	203.4	166.7	30.5	10.0	32.7	11.9	8.7	3.2	.7
71	Offstreet parking included	548.5	364.1	279.4	126.6	115.2	8.9	3.8	16.3	7.2	5.8	1.4	.2
72	Offstreet parking not included	7.1	4.0	2.2	1.7	1.7	-	.3	.2	.2	-	.2	-
73	Garage or carport not reported	2.9	1.8	1.6	.4	.4	-	-	-	-	-	-	-

Family households—Con.					Nonfamily households							
Female householder, no husband present												
	With own children under 18					Living alone				Other nonfamily		
		Race of householder				Male		Female				
Total	Total	White	Black	Hhldr of Hispanic origin	Total	Total	65 and over	Total	65 and over	Male	Female	
238.4	**117.8**	**60.4**	**53.7**	**9.2**	**474.7**	**153.2**	**30.7**	**251.6**	**119.0**	**43.9**	**26.0**	1
238.2	117.6	60.4	53.6	9.2	472.6	151.5	30.3	251.2	119.0	43.9	26.0	2
224.0	110.3	57.1	49.9	8.3	444.7	141.5	28.4	238.3	114.1	40.8	24.1	3
7.8	4.0	1.8	1.8	.7	19.0	6.2	.5	8.9	3.3	2.8	1.1	4
1.9	1.3	.3	1.0	-	8.7	1.4	.2	5.5	2.2	1.4	.4	5
2.8	1.2	.6	.3	.5	6.2	2.7	-	2.0	.7	1.2	.3	6
2.2	1.1	.8	.3	.2	1.6	1.1	-	.4	-	-	.2	7
-	-	-	-	-	.4	-	-	.2	.2	.2	-	8
.4	.2	-	.2	-	.9	-	-	.7	-	-	.2	9
.5	.2	.2	-	-	1.2	1.0	.3	.2	.2	-	-	10
6.4	3.3	1.4	1.8	.1	8.9	3.8	1.5	4.0	1.7	.2	.8	11
238.2	117.6	60.4	53.6	9.2	472.0	151.0	30.3	251.2	119.0	43.9	26.0	12
												13
215.7	104.1	56.2	45.3	7.7	443.8	142.3	28.4	236.5	113.1	41.2	23.7	
21.4	12.6	3.8	7.9	1.3	27.5	8.5	2.0	14.1	5.9	2.6	2.3	14
6.2	3.0	1.2	1.9	-	5.6	2.0	.6	2.6	.9	.4	.7	15
8.1	4.9	1.9	2.8	.6	11.3	3.2	.8	5.6	2.2	1.6	.8	16
2.0	1.8	.3	.7	.7	1.5	.7	-	.8	.6	-	-	17
1.2	.6	.2	.4	-	1.6	.4	-	1.1	.2	-	.2	18
1.5	1.3	.2	1.1	-	1.2	.2	.2	.8	.2	-	.2	19
2.4	1.0	-	1.0	-	6.3	2.0	.3	3.3	1.9	.6	.4	20
1.1	.9	.4	.3	.2	.8	.2	-	.6	-	-	-	21
226.8	111.7	54.9	53.2	9.2	440.4	141.5	26.4	235.9	110.8	38.3	24.8	22
221.9	108.5	53.3	51.6	9.2	431.5	138.0	26.1	231.9	109.4	37.0	24.6	23
4.9	3.2	1.6	1.6	-	8.9	3.4	.3	4.0	1.4	1.3	.2	24
1.4	1.1	.8	.2	-	3.0	.9	-	1.7	1.0	.4	-	25
3.3	2.0	.7	1.3	-	4.4	2.2	.2	1.3	.2	.7	.2	26
-	-	-	-	-	.9	.2	-	.6	-	.2	-	27
-	-	-	-	-	.2	-	-	.2	.2	-	-	28
.1	.1	-	.1	-	.4	.2	.2	.2	-	-	-	29
11.6	6.1	5.5	.6	-	33.7	11.4	4.3	15.6	8.2	5.6	1.2	30
11.3	5.9	5.3	.6	-	32.7	11.0	4.1	15.6	8.2	5.2	.9	31
.4	.2	.2	-	-	1.1	.4	.2	-	-	.4	.3	32
-	-	-	-	-	.4	.2	-	-	-	.2	-	33
.4	.2	.2	-	-	.3	.2	.2	-	-	.2	-	34
-	-	-	-	-	.3	-	-	-	-	-	.3	35
-	-	-	-	-	-	-	-	-	-	-	-	36
-	-	-	-	-	-	-	-	-	-	-	-	37
												38
223.1	105.6	54.2	48.2	7.7	436.8	140.8	30.2	239.3	116.6	35.8	20.8	39
187.4	83.0	46.2	34.5	5.2	390.2	123.7	28.4	216.1	108.5	32.0	18.4	40
35.2	22.6	8.1	13.6	2.5	46.4	17.1	1.9	23.3	8.1	3.6	2.3	
15.2	10.8	3.3	7.0	1.3	17.1	5.4	.9	9.6	2.9	.8	1.3	41
.7	.5	-	.5	-	.2	-	-	.2	-	-	-	42
6.7	5.2	1.2	3.4	.7	8.2	3.2	.5	4.7	2.0	.2	.2	43
3.2	1.8	.6	1.2	-	3.2	1.1	.4	1.6	.2	.2	.3	44
.9	.7	-	.7	.2	.9	-	-	.8	.2	-	.2	45
1.6	1.4	.5	.9	.2	2.0	.5	-	.9	.4	.2	.4	46
2.0	1.2	1.0	.2	.2	2.5	.6	-	1.5	.2	.2	.2	47
22.2	13.7	5.0	8.1	1.3	31.6	12.2	1.3	15.7	5.4	2.2	1.5	48
3.8	2.6	.4	2.2	-	5.6	4.2	-	.8	.2	.4	.2	49
6.5	3.9	1.6	2.0	.7	7.7	2.4	.7	5.3	2.4	-	-	50
4.2	1.9	.5	1.2	.3	6.3	1.6	.5	3.6	1.0	.8	.4	51
7.4	5.1	2.3	2.7	.2	10.8	3.8	.1	5.2	1.8	.9	.9	52
.4	.2	.2	-	-	1.2	.2	-	.9	-	.2	-	53
.8	.2	.2	-	.2	1.4	.4	-	.4	-	.6	-	54
.5	-	-	-	-	.2	-	-	-	-	.2	-	55
18.2	12.8	3.5	9.3	1.7	12.8	3.8	.2	6.4	2.5	1.5	1.1	56
10.3	7.9	2.2	5.1	1.3	7.7	3.5	.2	2.8	-	1.0	.4	57
38.3	24.9	7.5	15.9	2.4	44.3	18.6	2.3	16.3	6.8	5.1	4.3	58
30.8	20.8	6.7	13.8	1.0	34.0	12.2	2.0	16.5	6.6	3.0	2.3	59
-	-	-	-	-	-	-	-	-	-	-	-	60
11.6	8.1	3.6	4.4	.9	9.3	2.7	.6	5.1	3.5	1.3	.2	61
13.6	10.4	3.1	6.4	1.6	18.2	5.0	-	10.6	2.8	1.5	1.1	62
144.7	64.9	37.5	26.1	3.0	260.3	76.4	15.4	137.7	65.7	30.2	16.0	63
-	-	-	-	-	.2	.2	-	-	-	-	-	64
198.4	91.4	50.5	38.2	4.7	400.3	123.4	25.1	212.0	99.7	41.1	23.7	65
29.7	12.5	10.1	2.1	-	58.4	17.6	5.2	26.7	11.7	8.7	5.4	66
138.8	57.7	29.6	25.6	4.7	186.7	48.8	12.7	105.4	58.4	16.8	15.6	67
												68
42.4	15.2	12.6	2.6	-	67.2	21.0	5.8	34.0	17.8	7.9	4.2	
60.0	22.8	16.0	6.5	.2	109.5	33.1	9.8	59.4	36.4	10.2	6.8	69
178.2	94.7	44.2	47.2	9.0	364.1	120.2	20.9	191.3	82.5	33.5	19.2	70
68.5	35.0	24.6	10.0	1.0	184.4	55.7	9.1	99.9	35.2	20.7	8.1	71
1.6	.8	.5	.2	.5	3.0	.9	-	2.2	.7	-	-	72
.2	.2	.2	-	-	1.1	-	-	1.0	.2	.2	-	73

Table 1-3. **Housing Quality by Family Type—Occupied Units**—Con.

[Numbers in thousands. ... means not applicable or sample too small. - means zero or rounds to zero.]

	Characteristics	All households	Family households										
			Total	Married couple					Male householder, no wife present				
				Total	With own children under 18				Total	With own children under 18			
					Total	Race of householder		Hhldr of Hispanic origin		Total	Race of householder		Hhldr of Hispanic origin
						White	Black				White	Black	
	Overall Opinion of Structure												
1	1 (worst)	12.3	9.1	3.2	1.2	.9	.3	.4	.6	.4	.4	-	-
2	2	5.8	2.5	1.2	.3	.2	.2	-	-	-	-	-	-
3	3	11.4	7.6	3.5	2.0	1.7	.3	-	-	-	-	-	-
4	4	19.3	15.3	7.7	5.2	3.9	1.3	.2	1.4	.2	.2	-	-
5	5	119.9	84.5	48.8	25.3	19.1	4.5	1.8	7.2	3.1	2.8	.4	.4
6	6	87.2	58.4	37.6	21.7	16.2	4.7	1.6	1.4	.4	.2	.2	-
7	7	203.3	135.9	98.1	56.0	46.2	8.0	1.7	7.7	2.7	2.3	.4	-
8	8	369.7	278.3	217.8	112.5	100.0	11.6	3.0	10.9	2.8	2.4	.4	.2
9	9	234.3	171.0	138.0	63.3	55.4	7.2	1.5	5.3	2.9	1.4	1.5	-
10	10 (best)	654.2	490.4	408.2	159.8	144.8	12.8	2.1	18.8	5.2	3.8	1.4	.2
11	Not reported	19.0	8.8	5.3	1.6	1.2	.2	.2	.7	-	-	-	-
	Neighborhood Conditions												
12	With neighborhood	1 708.4	1 247.2	959.5	446.4	387.3	51.0	12.3	52.4	17.2	13.0	4.2	.7
13	No problems	1 027.0	743.3	579.9	249.6	217.3	25.8	7.5	31.4	10.5	7.1	3.5	.2
14	With problems[1]	677.3	501.4	377.3	195.6	168.8	25.2	4.8	21.0	6.6	5.9	.7	.5
15	Crime	81.1	53.6	33.8	19.5	12.8	6.4	.7	2.7	1.1	.7	.4	.2
16	Noise	142.4	98.0	69.9	31.3	24.8	5.7	1.2	3.3	1.6	1.2	.4	.2
17	Traffic	118.4	92.5	76.8	39.4	35.7	3.7	.3	4.6	1.0	1.0	-	.2
18	Litter or housing deterioration	94.5	68.3	47.0	22.8	15.7	6.5	1.1	2.6	.9	.8	.2	.2
19	Poor city or county services	38.2	28.0	21.6	13.2	10.0	3.2	-	.4	.4	.4	-	-
20	Undesirable commercial, institutional, industrial	49.7	33.8	27.0	13.0	11.6	1.4	-	.4	.4	.4	-	-
21	People	274.2	199.5	138.8	75.3	63.1	11.3	1.6	7.1	3.1	2.6	.5	.4
22	Other	141.2	111.4	86.9	48.3	43.9	4.2	.6	6.0	1.6	1.6	-	.2
23	Type of problem not reported	21.8	15.1	12.5	7.5	6.9	.6	.3	.2	.2	.2	-	.2
24	Presence of problems not reported	4.2	2.4	2.3	1.2	1.2	-	-	-	-	-	-	-
	Overall Opinion of Neighborhood												
25	1 (worst)	31.5	21.2	7.9	3.6	2.7	.9	.2	1.5	1.3	1.2	.2	.2
26	2	20.8	15.3	10.0	7.7	6.2	1.5	.2	-	-	-	-	-
27	3	25.0	17.6	11.0	5.3	4.8	.5	-	-	-	-	-	-
28	4	24.8	17.5	10.0	5.5	4.1	1.4	-	1.0	.2	-	.2	-
29	5	139.6	101.2	69.1	34.4	25.8	7.3	1.4	4.6	1.7	1.3	.4	.2
30	6	94.9	69.7	46.4	20.7	17.0	3.4	2.1	3.0	.5	.5	-	-
31	7	184.6	126.8	91.2	44.9	36.7	6.3	1.4	8.1	2.9	2.5	.4	.2
32	8	372.3	274.0	217.1	107.7	92.7	13.8	2.0	13.3	2.9	2.5	.4	.2
33	9	220.3	162.3	135.5	62.0	56.3	4.9	1.2	5.2	2.6	2.0	.6	-
34	10 (best)	594.7	441.6	361.2	154.4	141.0	10.8	3.8	15.6	5.1	3.0	2.1	-
35	No neighborhood	5.4	4.1	3.4	.5	.5	-	-	.3	-	-	-	-
36	Not reported	22.6	10.5	6.5	2.0	1.7	.2	.2	1.3	.3	.3	-	-

[1]Figures may not add to total because more than one category may apply to a unit.

Family households—Con.					Nonfamily households							
Female householder, no husband present												
	With own children under 18					Living alone				Other nonfamily		
		Race of householder				Male		Female				
Total	Total	White	Black	Hhldr of Hispanic origin	Total	Total	65 and over	Total	65 and over	Male	Female	
5.3	3.7	1.1	2.6	.5	3.2	1.6	.2	1.6	.7	-	-	1
1.3	1.0	.6	.4	-	3.3	1.6	-	1.0	.4	.4	.4	2
4.1	2.7	1.0	1.5	.7	3.8	1.8	-	1.4	.3	.3	.2	3
6.2	5.5	1.9	3.1	.7	4.0	1.5	-	2.1	.9	.3	.2	4
28.5	19.7	8.2	10.5	1.4	35.4	13.0	2.5	15.4	4.8	4.8	2.2	5
19.4	12.8	5.7	6.6	1.5	28.9	12.1	.2	11.0	2.6	3.5	2.3	6
30.1	14.5	8.1	6.1	.4	67.4	29.8	4.1	26.3	9.3	8.6	2.7	7
49.7	21.3	11.1	9.9	.8	91.4	30.3	4.9	47.5	17.1	8.0	5.6	8
27.7	12.3	7.5	4.4	.4	63.3	19.1	2.7	32.4	14.1	7.1	4.7	9
63.4	22.8	14.4	7.8	2.2	163.8	40.3	15.2	105.3	64.8	10.6	7.5	10
2.7	1.5	.7	.9	.5	10.2	2.3	.8	7.6	4.0	-	.3	11
235.3	116.9	60.4	52.9	8.7	461.3	149.6	29.7	242.1	113.5	43.5	26.0	12
132.1	60.5	34.3	25.1	4.0	283.6	95.9	24.7	149.5	76.8	26.6	11.5	13
103.1	56.4	26.0	27.8	4.8	175.9	53.2	5.0	91.4	36.4	16.9	14.5	14
17.1	9.9	3.6	5.9	.8	27.5	9.9	1.5	14.6	7.4	.5	2.5	15
24.8	13.9	6.9	6.6	1.3	44.4	13.6	.3	24.5	10.9	1.9	4.3	16
11.1	5.6	3.6	2.0	.4	25.9	8.3	1.3	12.1	5.3	3.9	1.6	17
18.8	10.7	3.9	6.4	1.0	26.2	7.5	.6	16.1	8.7	.7	1.7	18
6.1	2.7	1.2	1.5	.2	10.2	2.8	.3	6.5	3.1	.6	.4	19
												20
6.5	3.1	1.3	1.7	-	15.8	4.5	-	9.5	3.4	1.1	.7	21
53.6	33.1	14.1	18.3	2.3	74.8	22.7	2.1	38.3	14.6	5.5	6.2	22
18.5	9.8	6.0	2.8	1.3	29.8	7.5	.2	15.4	7.1	4.5	2.3	23
2.4	1.5	.8	.7	.2	6.7	.9	.2	4.3	1.0	1.3	.2	24
.2	-	-	-	-	1.7	.5	-	1.2	.4	-	-	
11.8	8.0	3.0	4.5	1.3	10.3	2.3	.5	6.3	4.8	1.3	.5	25
5.3	3.5	.7	2.8	.3	5.5	2.5	-	2.0	1.2	.8	.2	26
6.6	3.8	1.9	1.8	.4	7.4	4.4	-	2.4	1.2	.3	.2	27
6.5	4.7	1.7	2.6	.6	7.3	2.6	-	3.8	.8	.3	.6	28
27.5	16.4	5.1	10.7	.8	38.4	13.8	2.7	18.0	6.7	2.2	4.4	29
20.3	10.8	5.6	4.4	1.2	25.1	7.8	.4	12.6	3.5	2.4	2.3	30
27.4	12.6	6.2	5.9	.6	57.9	22.1	3.5	22.9	7.2	8.4	4.5	31
43.6	20.3	11.5	8.4	1.3	98.3	34.3	5.2	49.7	23.3	8.2	6.1	32
21.6	11.5	7.8	3.4	.2	58.0	20.7	4.2	26.7	9.6	7.4	3.3	33
64.8	25.5	16.8	8.2	2.2	153.1	39.3	13.1	97.6	55.3	12.2	4.0	34
.3	-	-	-	-	1.3	.3	-	.8	-	.2	-	35
2.7	.9	-	.9	.5	12.1	3.3	1.0	8.7	5.5	.2	-	36

Table 1-4. **Neighborhood Quality—Occupied Units**

[Numbers in thousands. ... means not applicable or sample too small. - means zero or rounds to zero.]

Characteristics	Total occupied units	Tenure		Housing unit characteristics				Household characteristics					Selected subareas[1]		
		Owner	Renter	New construction 4 yrs	Mobile homes	Physical problems: Severe	Physical problems: Moderate	Black	Hispanic	Elderly (65+)	Moved in past year	Below poverty level	Area one	Area two	Area three
Total	**1 736.4**	**1 186.0**	**550.4**	**63.3**	**12.5**	**22.8**	**85.3**	**299.0**	**40.4**	**369.7**	**244.6**	**217.3**	**632.6**	**238.9**	**199.8**
Condition Present as a Percent of Total[2]															
Street noise or traffic	41.18	39.08	45.70	18.21	23.95	53.63	55.60	54.96	48.93	42.09	40.15	52.67	53.68	31.58	36.45
Streets needing repair	18.82	18.45	19.64	8.37	16.48	37.34	32.40	30.16	30.24	18.86	16.02	28.80	28.49	7.97	8.45
Neighborhood crime	24.21	22.97	26.89	13.85	12.62	53.14	41.60	41.64	28.01	22.43	19.61	34.73	37.12	11.92	18.33
Littered streets or lots	20.57	18.89	24.21	4.29	15.28	46.24	42.90	40.27	34.83	19.68	17.99	35.68	36.17	9.22	10.27
Rundown buildings	17.13	15.57	20.50	1.35	9.71	47.76	41.08	39.30	36.11	14.64	17.22	33.69	28.37	5.55	12.52
Non-residential activities	30.13	24.90	41.40	21.18	4.28	41.35	45.01	35.54	46.71	28.90	36.15	37.70	36.63	25.70	31.92
Odors, smoke, or gas	10.58	10.19	11.41	6.57	6.65	18.46	17.45	11.49	12.56	9.32	8.41	14.06	12.60	8.98	8.55
Any condition(s)	67.01	64.05	73.38	45.82	49.96	81.82	82.85	81.71	80.20	67.71	66.74	77.61	79.66	52.79	60.58
Two or more conditions	42.63	38.85	50.76	15.62	23.59	70.92	67.95	63.00	62.06	40.40	40.91	59.22	60.12	27.63	33.17
No conditions present	32.87	35.88	26.40	54.18	50.04	17.15	16.94	18.29	19.80	32.07	33.03	22.02	20.14	47.12	39.24
Not reported	.12	.07	.23	-	-	1.03	.21	-	-	.22	.23	.38	.21	.10	.18
Condition Bothersome as a Percent of Total[2]															
Street noise or traffic	20.12	20.02	20.35	5.13	12.37	31.57	31.81	28.71	18.92	16.36	17.40	23.73	25.02	13.90	19.26
Streets needing repair	12.18	12.48	11.52	6.09	9.91	21.93	17.17	17.32	16.42	10.02	10.10	14.93	17.74	4.18	5.51
Neighborhood crime	15.91	15.81	16.14	5.50	9.83	37.24	26.25	25.63	18.75	13.66	11.82	20.80	23.71	7.42	10.68
Littered streets or lots	15.56	14.52	17.79	3.98	15.28	37.21	33.99	27.37	23.48	13.87	14.12	25.36	26.14	6.53	8.69
Rundown buildings	11.20	10.35	13.04	1.04	7.05	34.99	27.18	25.67	22.15	8.19	11.35	21.52	17.75	3.35	8.39
Non-residential activities	5.22	5.70	4.18	2.96	1.49	2.88	7.32	4.60	3.78	4.78	3.24	4.63	5.97	4.43	5.17
Odors, smoke, or gas	7.58	7.25	8.29	3.58	6.65	15.05	11.80	8.45	9.16	6.29	6.26	10.24	9.20	6.12	6.41
Unsatisfactory police protection	9.69	9.47	10.17	7.05	15.92	25.16	20.97	18.54	23.99	8.70	6.80	18.11	14.13	3.37	6.92
Unsatisfactory hospitals or clinics	4.23	3.80	5.15	7.86	-	6.59	7.41	6.63	7.78	3.72	4.58	6.99	4.26	1.95	2.32
Unsatisfactory neighborhood shopping	7.98	7.91	8.12	8.61	17.10	9.18	13.55	12.42	6.20	9.14	8.00	14.82	8.59	4.17	8.59
Unsatisfactory public elementary school	4.91	5.01	4.70	3.72	-	8.91	7.55	6.97	5.52	.34	3.79	7.23	7.56	2.80	3.52
Unsatisfactory public transportation	7.74	8.00	7.18	1.67	1.54	8.98	13.26	9.95	5.92	5.35	5.05	8.64	9.05	5.34	9.47
Any condition(s) bothersome	53.46	53.21	54.00	31.41	48.16	73.38	74.28	67.27	67.93	47.72	47.23	64.10	63.75	36.05	49.31
Two or more conditions	30.47	30.25	30.94	18.10	26.59	57.05	52.88	46.70	45.24	24.17	24.62	42.36	41.51	15.66	22.56
Conditions so Objectionable Household Wants to Move as a Percent of Total[2]															
Street noise or traffic	8.05	7.72	8.75	2.92	6.78	15.49	18.54	12.78	10.73	4.99	7.19	10.24	11.33	4.56	7.35
Streets needing repair	3.27	2.99	3.85	1.81	3.13	8.66	7.80	7.30	5.13	2.03	3.84	5.86	5.79	.73	1.66
Neighborhood crime	7.12	5.95	9.64	-	8.29	25.88	14.60	15.72	12.31	5.36	7.00	14.29	12.16	2.04	3.42
Littered streets or lots	6.96	5.89	9.26	2.37	9.56	24.86	20.13	15.33	15.52	4.31	7.09	14.25	12.29	1.84	3.68
Rundown buildings	5.69	4.61	8.03	.28	4.20	23.74	15.90	14.42	12.18	2.75	5.86	13.58	9.58	1.35	4.48
Non-residential activities	2.65	2.83	2.27	1.65	-	2.16	4.39	3.06	1.21	1.91	1.67	2.67	3.29	2.52	2.31
Odors, smoke, or gas	3.54	2.79	5.14	.77	2.70	12.04	8.33	5.85	3.62	2.12	3.52	6.28	5.02	2.05	2.83
Unsatisfactory police protection	2.53	2.07	3.51	-	-	9.19	7.71	6.39	8.68	1.84	1.68	6.32	4.11	.43	1.27
Unsatisfactory hospitals or clinics	.64	.58	.76	-	-	3.34	1.02	1.74	1.79	.64	.90	1.08	1.17	.07	-
Unsatisfactory public elementary school	2.13	2.03	2.34	.31	-	6.37	3.92	3.44	1.89	-	1.97	3.96	3.31	.69	2.22
Any condition(s) objectionable	18.54	16.43	23.09	4.55	22.21	47.58	35.57	32.09	33.53	10.44	18.82	29.45	27.11	8.65	14.11
Two or more conditions	10.22	9.08	12.66	2.86	6.90	36.49	25.28	21.19	16.78	6.44	9.59	18.99	16.85	3.86	6.20
Incomplete Reporting as a Percent of Total[2]															
Street noise or traffic	.17	.13	.26	-	-	1.03	.65	.06	-	.47	.23	.62	.29	.10	.38
Streets needing repair	.29	.14	.61	-	-	1.03	1.32	.38	.43	.31	.31	1.09	.51	.27	.28
Neighborhood crime	.36	.28	.52	-	-	1.03	.42	.30	.67	.46	.53	.95	.35	.53	.68
Littered streets or lots	.18	.10	.36	-	-	1.03	.21	.17	-	.37	.31	.61	.35	.10	.29
Rundown buildings	.29	.13	.63	-	-	1.03	.42	.39	.47	.24	.46	.92	.48	.17	.18
Non-residential activities	.29	.24	.40	-	-	1.03	.21	.06	.29	.32	.39	.68	.32	.36	.18
Odors, smoke, or gas	.21	.13	.36	-	-	1.03	.62	.20	-	.22	.39	.55	.23	.24	.29
Unsatisfactory police protection (includes don't know)	5.09	4.27	6.86	10.86	3.21	6.32	6.52	5.95	9.47	6.59	9.74	7.36	6.71	2.89	3.38
Unsatisfactory hospitals or clinics (includes don't know)	3.01	2.02	5.14	7.26	3.36	4.13	3.07	4.22	5.41	2.81	8.38	3.97	3.30	1.70	2.28
Public Elementary School as a Percent of Total															
Households with any children aged 0-16	32.06	34.85	26.07	32.77	43.94	37.54	41.36	38.49	56.18	3.18	31.79	37.70	26.17	30.99	34.52
Satisfactory public elementary school	28.26	31.00	22.37	27.08	41.15	32.21	39.28	33.72	46.97	2.85	26.78	34.02	21.22	27.47	30.79
Unsatisfactory public elementary school	-	-	-	-	-	-	-	-	-	-	-	-	-	-	-
So bothered they want to move	-	-	-	-	-	-	-	-	-	-	-	-	-	-	-
Not reported	-	-	-	-	-	-	-	-	-	-	-	-	-	-	-
Not reported or don't know	3.80	3.85	3.70	5.69	2.79	5.33	2.08	4.77	9.20	.32	5.01	3.68	4.95	3.53	3.73
Public elementary school less than 1 mile	25.03	26.08	22.78	16.51	24.05	43.70	35.62	36.36	52.99	2.39	23.16	34.32	27.88	17.08	30.25
Public elementary school 1 mile or more	10.99	12.78	7.15	18.33	19.88	2.58	13.91	8.16	7.98	.85	10.55	9.86	5.11	15.42	7.32
Not reported	1.21	1.26	1.08	1.78	-	1.05	-	1.47	1.04	.27	2.02	1.32	1.36	1.39	.60
Households without children aged 0-16	67.94	65.15	73.93	67.23	56.06	62.46	58.64	61.51	43.82	96.82	68.21	62.30	73.83	69.01	65.48
Households with children aged 4-16	32.79	36.19	25.47	28.74	31.27	35.74	45.99	41.67	55.07	3.08	27.78	42.59	30.52	29.79	32.37
Attend public school(K-12)	21.85	22.60	20.23	18.02	27.07	30.22	38.66	33.24	42.76	2.37	20.72	33.23	18.05	20.20	19.10
Attend private school (K-12)	8.63	11.05	3.42	7.88	1.57	1.74	4.35	5.89	8.38	.61	4.29	6.62	10.47	7.49	11.20
Attend ungraded school, preschool, etc	.78	.94	.43	-	2.63	1.14	.70	.74	-	-	.70	.12	.62	1.02	.94
Does not attend school	.88	.88	.87	.76	-	2.64	2.07	1.15	2.49	-	1.42	1.81	.78	.79	1.04
Not reported	.65	.72	.51	2.08	-	-	.20	.65	1.44	.10	.64	.81	.59	.29	.10

Table 1-4. **Neighborhood Quality—Occupied Units**—Con.

[Numbers in thousands. ... means not applicable or sample too small. - means zero or rounds to zero.]

Characteristics	Total occupied units	Tenure		Housing unit characteristics				Household characteristics					Selected subareas[1]		
		Owner	Renter	New construction 4 yrs	Mobile homes	Physical problems: Severe	Physical problems: Moderate	Black	Hispanic	Elderly (65+)	Moved in past year	Below poverty level	Area one	Area two	Area three
Public Transportation as a Percent of the Total															
With public transportation	78.40	75.33	84.99	46.65	24.05	95.86	82.54	92.35	90.32	82.20	78.95	88.78	98.59	70.14	86.13
Household uses it at least weekly	28.74	26.14	34.34	3.11	-	56.71	47.14	60.68	48.17	30.43	28.27	51.43	59.16	13.60	20.24
Satisfactory public transportation	25.29	22.71	30.85	3.11	-	50.93	38.15	53.68	46.28	28.15	26.01	45.97	52.76	12.05	16.87
Unsatisfactory public transportation	3.32	3.30	3.37	-	-	5.78	8.98	6.88	1.89	1.92	2.26	5.00	6.18	1.55	3.37
Not reported	.13	.13	.11	-	-	-	-	.12	-	.36	-	.45	.21	-	-
Household uses it less than weekly	33.94	33.70	34.45	20.37	8.44	31.14	28.71	24.77	26.90	37.61	31.98	28.48	33.28	34.43	49.90
Satisfactory public transportation	29.16	28.60	30.35	18.46	6.90	27.95	24.05	21.80	22.86	33.84	28.97	24.69	30.35	30.05	43.00
Unsatisfactory public transportation	4.31	4.62	3.67	1.67	1.54	3.19	4.28	2.85	4.03	3.31	2.73	3.52	2.77	3.80	5.91
Not reported	.47	.48	.43	.25	-	-	.38	.11	-	.66	.28	.27	.16	.59	.99
Household does not use	15.25	15.09	15.57	23.17	15.61	6.87	6.48	6.24	15.26	13.95	18.43	7.73	5.70	21.69	15.31
Not reported	.48	.40	.64	-	-	1.13	.21	.66	-	.20	.27	1.14	.46	.42	.67
No public transportation	21.34	24.44	14.65	53.35	75.95	3.63	17.07	7.65	9.68	17.42	20.62	10.91	1.14	29.46	13.59
Not reported	.26	.22	.35	-	-	.52	.39	-	-	.39	.43	.31	.27	.41	.28
Neighborhood Shopping as a Percent of the Total															
Satisfactory neighborhood shopping	91.47	91.60	91.20	89.78	82.90	89.47	86.01	87.12	92.25	89.95	91.28	84.42	90.71	95.62	90.94
Less than 1 mile	77.85	76.00	81.82	64.68	39.23	82.86	75.88	81.34	82.57	77.45	77.39	75.45	86.68	74.41	81.72
1 mile or more	13.08	15.06	8.81	23.69	40.47	6.61	9.39	5.28	8.29	12.18	13.69	8.40	3.55	20.42	8.93
Not reported	.55	.54	.56	1.41	3.21	-	.74	.50	1.39	.32	.20	.57	.48	.79	.29
Unsatisfactory neighborhood shopping	7.98	7.91	8.12	8.61	17.10	9.18	13.55	12.42	6.20	9.14	8.00	14.82	8.59	4.17	8.59
Not reported or don't know	.55	.49	.68	1.61	-	1.35	.45	.45	1.55	.90	.72	.76	.71	.20	.48

[1]See back cover for details.
[2]Figures may not add to 100%, because more than one condition may apply to a unit or conditions are not reported.

Table 1-5. **Journey to Work—Occupied Units**

[Numbers in thousands. ... means not applicable or sample too small. - means zero or rounds to zero.]

Characteristics	Total occupied units	Tenure: Owner	Tenure: Renter	Housing unit characteristics: New construction 4 yrs	Housing unit characteristics: Mobile homes	Housing unit characteristics: Physical problems: Severe	Housing unit characteristics: Physical problems: Moderate	Household characteristics: Black	Household characteristics: Hispanic	Household characteristics: Elderly (65+)	Household characteristics: Moved in past year	Household characteristics: Below poverty level	Selected subareas[1]: Area one	Selected subareas[1]: Area two	Selected subareas[1]: Area three
All workers[2]	**1 969.2**	**1 485.6**	**483.6**	**86.6**	**13.0**	**13.7**	**82.8**	**269.9**	**34.5**	**124.0**	**284.9**	**66.7**	**571.2**	**304.5**	**242.6**
Principal Means of Transportation to Work Last Week															
Drives self	1 297.6	1 008.7	288.9	67.6	10.4	5.2	44.6	129.3	18.4	72.4	178.0	27.6	252.6	224.7	163.8
Carpool	242.2	176.9	65.3	12.4	1.8	3.1	10.4	29.4	5.1	11.6	39.9	10.9	67.0	39.7	32.9
2 person	174.6	129.4	45.2	10.6	1.3	2.7	7.5	16.1	2.9	9.8	30.8	6.7	40.4	34.7	24.4
3 person	39.6	26.5	13.1	-	.5	.3	2.1	8.2	1.7	1.1	5.4	3.4	16.2	3.2	4.2
4+ person	28.0	20.9	7.1	1.8	-	-	.7	5.2	.6	.7	3.6	.8	10.4	1.8	4.3
Mass transportation	255.4	178.7	76.7	2.3	-	3.8	15.7	91.8	5.6	25.3	40.3	15.1	181.5	15.4	23.8
Taxicab	2.2	1.8	.4	1.1	-	-	-	.3	-	-	.4	-	1.5	.7	-
Bicycle or motorcycle	16.2	12.3	3.8	-	.4	.4	-	2.4	.8	.3	4.1	1.0	5.4	2.0	.6
Walks only	109.2	65.4	43.7	.9	-	1.2	9.9	15.0	4.5	8.3	17.9	9.8	53.5	11.9	16.1
Other means	1.9	1.5	.4	-	-	-	-	-	-	.2	.5	-	.4	.2	.4
Works at home	44.7	40.2	4.5	2.2	.4	-	2.3	1.6	.2	5.9	3.9	2.2	9.2	9.8	5.1
Travel Time from Home to Work															
Less than 15 minutes	554.1	410.0	144.1	19.6	4.4	4.4	26.4	48.4	10.3	36.6	78.5	18.7	120.9	110.1	69.9
15 to 29 minutes	648.8	482.6	164.1	28.6	4.5	4.8	26.1	79.2	10.2	32.6	97.7	21.9	181.9	99.0	76.0
30 to 44 minutes	394.1	308.9	85.2	20.0	2.1	1.8	14.3	76.6	7.6	26.7	50.4	13.4	139.6	51.3	53.9
45 to 59 minutes	158.9	118.3	40.6	7.1	1.0	1.6	6.3	34.8	3.5	11.6	25.2	5.1	58.9	17.2	24.6
1 hour to 1 hour and 29 minutes	94.4	67.5	26.9	7.7	.2	1.1	3.4	19.3	2.0	6.0	16.2	2.2	39.7	5.4	7.5
1 hour 30 minutes or more	27.3	19.5	7.8	.7	-	-	1.4	5.9	.6	1.2	6.1	1.0	8.7	3.1	2.1
Works at home	44.7	40.2	4.5	2.2	.4	-	2.3	1.6	.2	5.9	3.9	2.2	9.2	9.8	5.1
No fixed place of work	49.1	38.6	10.5	.7	.4	-	2.6	4.1	.2	3.3	7.1	2.2	12.3	8.5	3.6
Median	**23**	**24**	**23**	**26**	**20**	**22**	**22**	**30**	**24**	**24**	**23**	**23**	**27**	**19**	**24**
Distance from Home to Work															
Less than 1 mile	151.0	99.7	51.3	3.6	.2	1.2	9.8	17.3	3.8	10.8	24.1	9.4	61.1	19.6	22.5
1 to 4 miles	451.2	332.2	119.0	14.1	2.8	4.1	23.5	68.9	10.2	32.9	63.0	17.3	156.4	78.1	50.4
5 to 9 miles	436.2	336.8	99.4	17.6	3.0	3.9	15.4	65.9	7.8	30.4	61.3	13.3	132.1	75.6	64.5
10 to 19 miles	539.7	412.6	127.1	25.4	3.0	2.9	21.1	76.5	6.6	28.8	78.2	17.2	152.5	76.6	66.7
20 to 29 miles	179.0	137.2	41.8	10.8	1.9	.8	4.3	20.9	2.0	8.9	24.3	3.0	32.9	26.7	20.9
30 to 49 miles	80.1	61.1	19.0	6.0	1.2	.9	3.0	12.4	3.2	2.1	13.1	1.9	10.1	7.2	6.9
50 miles or more	38.4	27.1	11.3	6.2	-	-	.8	2.3	.6	.9	10.1	.2	4.5	2.4	2.0
Works at home	44.7	40.2	4.5	2.2	.4	-	2.3	1.6	.2	5.9	3.9	2.2	9.2	9.8	5.1
No fixed place of work	49.1	38.6	10.5	.7	.4	-	2.6	4.1	.2	3.3	7.1	2.2	12.3	8.5	3.6
Median	**9**	**9**	**8**	**13**	**10**	**7**	**7**	**8**	**7**	**7**	**9**	**7**	**7**	**8**	**8**
Departure Time to Work															
12:00 a.m. to 2:59 a.m.	7.5	5.2	2.3	-	.3	.2	.5	1.3	-	-	1.2	.2	2.5	.8	.4
3:00 a.m. to 5:59 a.m.	82.3	58.4	23.8	4.7	1.6	.7	3.0	17.0	1.9	4.9	15.0	3.5	24.0	9.8	9.1
6:00 a.m. to 6:59 a.m.	282.9	217.3	65.5	7.3	2.1	2.0	8.0	42.9	5.3	16.6	38.0	10.5	77.3	42.5	38.3
7:00 a.m. to 7:29 a.m.	271.8	216.0	55.8	10.9	1.2	1.9	12.2	37.9	4.0	12.6	35.8	8.7	72.1	43.8	37.4
7:30 a.m. to 7:59 a.m.	301.1	222.7	78.4	15.2	1.3	1.2	9.1	33.3	4.9	15.6	45.6	10.1	80.8	48.8	36.6
8:00 a.m. to 8:29 a.m.	236.8	167.8	69.0	17.2	.7	1.8	12.0	31.8	4.1	17.0	37.5	7.0	72.0	40.3	33.5
8:30 a.m. to 8:59 a.m.	120.6	86.8	33.8	5.2	1.4	.3	6.4	10.2	1.9	8.3	20.9	2.7	35.5	21.5	14.8
9:00 a.m. to 9:59 a.m.	98.8	77.4	21.4	3.2	.2	.6	3.2	11.4	2.0	8.8	11.6	2.2	31.8	14.5	14.2
10:00 a.m. to 3:59 p.m.	154.2	116.5	37.7	6.0	1.5	1.8	6.9	28.5	4.4	9.0	24.9	7.4	50.3	18.9	21.2
4:00 p.m. to 11:59 p.m.	94.6	72.2	22.4	.9	.7	1.1	5.4	9.3	2.7	5.5	14.9	3.8	27.0	10.6	15.6
Not reported	318.8	245.4	73.4	16.0	2.0	2.2	16.1	46.3	3.4	25.7	39.6	10.7	97.8	52.8	21.6
Householders who worked last week[3]	**1 085.1**	**762.0**	**323.2**	**53.2**	**7.2**	**9.0**	**47.5**	**154.4**	**19.5**	**40.0**	**181.6**	**44.9**	**319.5**	**168.7**	**130.8**
Principal Means of Transportation to Work Last Week															
Drives self	746.1	545.5	200.6	42.2	5.9	4.0	27.1	81.3	13.0	24.5	116.8	20.5	164.9	122.5	89.4
Carpool	119.3	78.2	41.0	7.0	.9	1.5	4.5	13.7	1.7	3.1	24.6	6.4	29.0	21.4	18.1
2 person	82.1	54.5	27.6	6.0	.3	1.5	3.1	8.3	1.1	2.3	18.0	3.3	17.9	18.2	12.4
3 person	20.7	12.7	8.0	-	.5	-	.7	2.7	.6	.8	4.1	2.3	5.6	2.2	3.2
4+ person	16.5	11.0	5.5	1.0	-	-	.7	2.6	-	-	2.5	.8	5.5	1.0	2.4
Mass transportation	132.1	83.4	48.7	.5	-	2.7	9.3	47.4	2.1	6.2	23.6	9.1	89.7	10.7	14.0
Taxicab	1.1	.9	.2	.6	-	-	-	.3	-	-	.2	-	.7	.3	-
Bicycle or motorcycle	7.4	5.0	2.4	-	.4	.2	-	1.7	.2	-	2.4	.4	3.1	.9	.2
Walks only	50.3	24.2	26.1	.6	-	.8	5.1	9.2	2.4	2.5	10.8	7.3	27.1	5.7	6.4
Other means	1.3	1.0	.4	-	-	-	-	-	-	.2	.4	-	-	.2	.4
Works at home	27.6	23.8	3.9	2.2	-	-	1.6	.8	.2	3.7	2.9	1.2	5.0	7.0	2.4
Travel Time from Home to Work															
Less than 15 minutes	253.5	165.6	87.9	10.7	1.6	2.2	12.6	26.3	6.3	10.5	47.5	12.5	59.3	53.4	30.7
15 to 29 minutes	385.4	250.0	115.4	17.3	2.6	3.7	16.3	49.7	5.8	11.5	62.8	13.9	110.8	54.3	42.7
30 to 44 minutes	227.1	172.5	54.7	10.7	1.5	.9	8.4	42.6	4.7	6.5	30.9	10.1	77.1	30.4	31.2
45 to 59 minutes	99.7	69.5	30.2	5.6	.7	1.3	4.0	18.8	1.7	5.3	16.8	3.8	32.4	11.3	15.9
1 hour to 1 hour and 29 minutes	60.4	42.3	18.1	5.9	.2	.9	1.8	10.0	.6	.7	11.9	1.8	21.9	3.9	4.4
1 hour 30 minutes or more	17.2	11.6	5.6	.3	-	-	1.2	3.1	.2	-	3.8	.6	3.7	2.7	1.6
Works at home	27.6	23.8	3.9	2.2	-	-	1.6	.8	.2	3.7	2.9	1.2	5.0	7.0	2.4
No fixed place of work	34.1	26.8	7.4	.5	.4	-	1.6	3.1	-	1.8	5.2	1.1	9.3	5.6	2.0
Median	**25**	**26**	**23**	**27**	**24**	**24**	**23**	**29**	**23**	**23**	**24**	**24**	**27**	**21**	**26**
Distance from Home to Work															
Less than 1 mile	68.3	37.7	30.6	1.2	-	1.0	4.5	10.9	1.9	4.3	13.6	6.5	30.4	10.7	9.5
1 to 4 miles	208.7	135.1	73.6	8.3	.9	1.4	13.1	35.2	6.2	10.3	38.0	11.4	76.3	37.1	23.2
5 to 9 miles	231.7	163.5	68.2	9.5	1.6	3.2	8.3	38.2	4.1	7.2	40.4	9.1	76.9	37.8	34.8
10 to 19 miles	319.2	233.7	85.5	14.6	1.6	2.2	12.4	45.2	3.7	9.2	48.8	11.6	91.8	47.5	40.6
20 to 29 miles	111.1	81.1	29.9	6.5	1.7	.6	3.3	11.4	1.6	2.5	14.9	2.3	19.9	15.4	12.4
30 to 49 miles	57.6	42.9	14.7	4.6	1.0	.7	2.2	8.3	1.8	1.1	9.7	1.6	7.1	5.3	4.7
50 miles or more	26.7	17.3	9.5	5.6	-	-	.5	1.4	-	-	8.1	.2	2.7	2.2	1.2
Works at home	27.6	23.8	3.9	2.2	-	-	1.6	.8	.2	3.7	2.9	1.2	5.0	7.0	2.4
No fixed place of work	34.1	26.8	7.4	.5	.4	-	1.6	3.1	-	1.8	5.2	1.1	9.3	5.6	2.0
Median	**10**	**11**	**9**	**14**	**15**	**6**	**8**	**9**	**7**	**7**	**9**	**7**	**8**	**9**	**9**

Table 1-5. **Journey to Work—Occupied Units**—Con.

[Numbers in thousands. ... means not applicable or sample too small. - means zero or rounds to zero.]

Characteristics	Total occupied units	Tenure		Housing unit characteristics				Household characteristics					Selected subareas[1]		
		Owner	Renter	New construction 4 yrs	Mobile homes	Physical problems: Severe	Physical problems: Moderate	Black	Hispanic	Elderly (65+)	Moved in past year	Below poverty level	Area one	Area two	Area three
Departure Time to Work															
12:00 a.m. to 2:59 a.m.	4.8	3.4	1.4	-	.3	.2	.2	.8	-	-	1.1	.2	1.7	.7	.4
3:00 a.m. to 5:59 a.m.	60.3	41.8	18.5	4.5	1.6	.6	1.9	11.6	1.1	1.7	12.2	2.0	16.4	7.8	7.7
6:00 a.m. to 6:59 a.m.	184.0	136.5	47.6	5.7	1.0	1.1	3.2	25.8	4.2	5.6	24.9	8.3	49.9	25.7	25.8
7:00 a.m. to 7:29 a.m.	172.7	135.0	37.7	6.9	.6	1.5	9.0	23.7	1.8	4.6	26.2	5.9	43.3	28.6	25.0
7:30 a.m. to 7:59 a.m.	175.2	120.8	54.4	9.2	.6	.9	6.6	20.8	2.3	4.3	29.9	6.9	46.6	28.3	20.5
8:00 a.m. to 8:29 a.m.	128.6	81.1	47.5	11.0	.3	.8	6.1	20.0	1.8	6.6	23.7	4.6	40.8	21.7	19.7
8:30 a.m. to 8:59 a.m.	57.4	37.8	19.5	1.4	.4	-	3.4	3.8	1.2	4.1	11.8	2.3	17.5	11.6	6.3
9:00 a.m. to 9:59 a.m.	41.6	28.9	12.7	2.0	.2	.2	2.1	6.5	1.4	3.3	6.5	1.8	15.2	5.9	5.2
10:00 a.m. to 3:59 p.m.	64.3	40.8	23.5	2.8	.8	1.8	2.6	13.3	2.6	2.5	17.1	4.9	24.8	6.0	8.1
4:00 p.m. to 11:59 p.m.	34.2	20.9	13.4	.6	.5	.9	2.7	5.3	.7	.5	7.7	2.8	13.9	5.5	2.6
Not reported	162.1	115.0	47.1	9.1	.9	1.2	9.7	22.8	2.4	6.9	20.6	5.4	49.4	27.0	9.5

[1]See back cover for details.
[2]Limited to those persons 14 years and older who reported having a job the week prior to interview within the United States.
[3]Limited to householders who reported having a job the week prior to interview within the United States.

Table 1-6. **Mobility—Occupied Units**

[Numbers in thousands. ... means not applicable or sample too small. - means zero or rounds to zero.]

Characteristics	Total occupied units	Tenure		Housing unit characteristics				Household characteristics					Selected subareas[1]		
		Owner	Renter	New construction 4 yrs	Mobile homes	Physical problems: Severe	Physical problems: Moderate	Black	Hispanic	Elderly (65+)	Moved in past year	Below poverty level	Area one	Area two	Area three
All persons aged 18 and over	**3 514.7**	**2 636.1**	**878.6**	**116.2**	**22.9**	**37.3**	**166.8**	**580.4**	**80.2**	**664.6**	**419.3**	**349.3**	**1 225.5**	**506.0**	**418.3**
Location of Previous Residence															
At birth:															
Same state	150.3	111.3	39.0	2.5	-	1.5	10.0	38.5	4.9	26.0	17.0	16.4	73.6	17.9	17.8
Different state	3 108.4	2 351.4	757.0	109.8	22.1	34.4	144.3	521.9	31.9	580.8	357.8	283.9	1 042.5	450.9	374.2
Different Nation	255.9	173.4	82.5	3.9	.8	1.4	12.5	20.0	43.4	57.8	44.5	49.0	109.4	37.3	26.2
Not reported	-	-	-	-	-	-	-	-	-	-	-	-	-	-	-
At age 16:															
Same state	1 640.1	1 285.2	354.9	26.9	10.0	18.3	84.6	305.3	24.9	266.8	142.3	173.1	626.4	181.0	188.0
Different state	1 636.2	1 192.7	443.5	84.7	11.9	17.3	68.2	238.3	26.0	350.1	231.8	136.1	485.5	292.9	202.5
Different Nation	155.0	102.2	52.8	2.8	.4	1.1	8.3	13.5	26.0	29.2	29.3	31.8	68.4	24.1	18.6
Not reported	83.4	56.0	27.3	1.8	.7	.6	5.7	23.3	3.3	18.5	16.0	8.3	45.2	8.0	9.2
Preferred Residence in 5 years															
Same house/apartment	1 784.1	1 526.7	257.4	52.3	11.2	10.3	51.8	252.7	32.3	483.5	133.1	157.6	574.9	294.2	207.2
Someplace else	1 560.2	977.6	582.6	59.1	11.1	25.8	103.7	283.0	42.7	146.7	270.4	172.6	569.4	190.3	191.3
Another home in the area	540.2	299.5	240.7	23.1	4.3	9.3	39.9	93.5	14.3	47.5	103.1	53.8	160.2	92.8	70.1
Outside the area	1 006.3	669.8	336.5	34.9	6.8	16.0	63.1	187.3	28.2	98.5	163.6	117.6	402.3	96.6	120.8
Not reported	13.8	8.4	5.4	1.1	-	.5	.8	2.3	.2	.7	3.7	1.3	6.9	.9	.4
Not reported	170.3	131.8	38.5	4.7	.7	1.3	11.3	44.6	5.2	34.4	15.7	19.1	81.2	21.6	19.8
Likelihood of Living in Same Unit in 5 Years															
Prefers living in same house/apartment	1 784.1	1 526.7	257.4	52.3	11.2	10.3	51.8	252.7	32.3	483.5	133.1	157.6	574.9	294.2	207.2
Very likely	1 265.6	1 119.0	146.6	38.7	7.4	5.4	35.6	155.3	18.0	344.9	88.5	106.3	381.8	226.2	150.2
Likely	361.2	288.3	73.0	8.7	2.2	2.8	10.6	71.8	9.1	85.6	28.2	37.0	139.4	42.4	38.9
Not very likely	63.6	49.4	14.1	4.6	1.0	-	2.9	6.9	2.2	13.0	10.2	4.6	16.9	10.6	8.0
No chance at all	5.5	2.7	2.8	-	-	-	.2	.8	-	2.0	.7	.7	1.6	.4	.6
Don't know	71.5	51.7	19.8	-	.3	1.3	2.3	13.7	2.8	33.6	5.5	8.7	29.2	12.0	7.6
Not reported	16.8	15.6	1.3	.2	.2	.8	.3	4.2	.2	4.5	-	.2	6.0	2.7	1.9
Preferred Location in 5 Years															
Prefers Living Outside Area	1 006.3	669.8	336.5	34.9	6.8	16.0	63.1	187.3	28.2	98.5	163.6	117.6	402.3	96.6	120.8
Type of area:															
Large city	132.3	77.9	54.4	1.4	-	3.7	13.8	50.9	9.5	16.7	20.5	32.5	92.3	7.8	4.1
Suburb near large city	313.8	213.0	100.8	10.2	-	3.9	15.0	61.0	5.5	27.6	54.1	27.5	157.4	27.5	39.5
Medium-sized city or its suburbs	82.2	57.9	24.4	3.5	.4	1.2	3.0	14.9	1.9	7.9	11.6	8.0	28.5	5.8	7.4
Small city	68.6	46.3	22.3	.9	-	1.5	5.8	15.1	1.7	9.2	8.7	8.5	28.5	8.3	7.4
Town or village	114.2	75.6	38.6	5.1	.3	1.0	6.5	10.4	2.3	12.7	17.4	12.2	25.7	12.3	13.4
Open country but not farm	226.1	147.6	78.5	11.9	3.7	4.1	14.0	26.7	4.7	14.5	43.0	20.7	53.5	25.5	41.4
Farm	29.4	21.6	7.8	.4	.2	-	3.0	3.4	1.9	1.9	4.4	4.8	6.2	3.0	2.7
Other	14.4	11.5	2.9	-	.8	-	.8	.8	-	4.2	1.1	1.0	2.5	1.0	2.2
Not reported	25.4	18.4	7.0	1.6	1.4	.5	1.1	4.1	.5	3.7	2.7	2.4	7.5	5.4	2.6
Location of area:															
Same state	51.1	33.3	17.8	2.5	.5	.7	2.8	11.4	.7	5.4	10.2	5.5	18.6	6.8	3.1
Different state	931.2	622.5	308.6	32.1	5.5	14.9	56.9	174.5	21.8	92.2	149.0	108.1	374.1	85.5	115.4
Different Nation	24.0	14.0	10.0	.4	.8	.4	3.5	1.4	5.7	.9	4.4	4.0	9.6	4.3	2.3
Not reported	-	-	-	-	-	-	-	-	-	-	-	-	-	-	-
All householders aged 18 and over	**1 736.2**	**1 186.0**	**550.3**	**63.3**	**12.5**	**22.8**	**85.3**	**299.0**	**40.2**	**369.7**	**244.5**	**217.3**	**632.6**	**238.9**	**199.8**
Location of Previous Residence															
At birth:															
Same state	27.5	15.9	11.6	.2	-	.6	2.0	7.2	.5	5.2	5.2	3.1	14.0	4.5	2.2
Different state	1 568.4	1 081.7	486.6	61.4	12.3	21.2	76.0	281.6	12.8	323.9	214.6	182.6	552.9	215.5	183.4
Different Nation	140.4	88.3	52.1	1.7	.2	1.0	7.3	10.1	26.9	40.6	24.6	31.6	65.7	19.0	14.3
Not reported	-	-	-	-	-	-	-	-	-	-	-	-	-	-	-
At age 16:															
Same state	688.8	479.4	209.3	13.9	5.3	10.8	39.2	132.5	8.1	130.6	84.3	95.6	285.3	87.3	72.3
Different state	940.0	640.4	299.7	48.5	6.8	10.9	40.0	151.6	15.3	213.9	140.0	97.3	292.9	157.4	116.3
Different Nation	85.8	54.2	31.6	.9	-	1.0	4.3	8.0	16.3	19.1	15.9	20.7	42.1	11.4	9.8
Not reported	21.7	12.0	9.6	-	.3	.2	1.8	6.8	.6	6.1	4.3	3.8	12.2	2.9	1.3
Preferred Residence in 5 years															
Same house/apartment	961.7	783.9	177.8	29.7	6.7	6.9	29.5	145.4	17.9	292.2	77.2	106.6	334.0	150.9	106.8
Someplace else	746.2	384.5	361.7	32.0	5.5	15.6	53.5	147.0	21.7	67.7	163.0	106.2	283.5	83.1	90.1
Another home in the area	255.8	104.6	151.2	14.1	2.1	6.8	18.9	52.3	7.6	21.6	65.6	34.4	84.4	39.1	29.2
Outside the area	485.9	277.9	208.0	17.9	3.4	8.7	34.2	94.1	13.9	45.8	96.6	71.1	197.2	43.6	60.7
Not reported	4.5	2.0	2.5	-	-	.2	.4	.6	.2	.4	.9	.7	1.8	.4	.2
Not reported	28.3	17.6	10.7	1.5	.3	.3	2.4	6.6	.6	9.7	4.2	4.6	15.0	4.9	2.9
Likelihood of Living in Same Unit in 5 Years															
Prefers living in same house/apartment	961.7	783.9	177.8	29.7	6.7	6.9	29.5	145.4	17.9	292.2	77.2	106.6	334.0	150.9	106.8
Very likely	682.4	585.2	97.2	20.7	4.5	3.3	18.7	90.3	9.4	205.5	47.5	71.3	217.9	115.2	79.7
Likely	197.2	144.7	52.5	6.0	.9	1.9	7.2	40.7	4.9	52.9	18.5	24.4	83.9	23.9	19.1
Not very likely	29.8	20.6	9.2	2.7	1.0	-	1.6	3.3	1.4	8.1	6.9	3.0	8.6	4.9	2.1
No chance at all	3.1	1.3	1.8	-	-	-	.2	.6	-	1.5	.2	.7	1.2	-	.6
Don't know	40.1	23.9	16.2	-	-	1.3	1.4	7.9	2.1	21.5	4.3	6.9	19.4	5.6	3.8
Not reported	9.1	8.2	.9	.2	.2	.4	.3	2.6	.2	2.8	-	.2	3.1	1.3	1.5

Table 1-6. **Mobility—Occupied Units**—Con.

[Numbers in thousands. ... means not applicable or sample too small. - means zero or rounds to zero.]

Characteristics	Total occupied units	Tenure		Housing unit characteristics				Household characteristics					Selected subareas[1]		
		Owner	Renter	New construction 4 yrs	Mobile homes	Physical problems: Severe	Physical problems: Moderate	Black	Hispanic	Elderly (65+)	Moved in past year	Below poverty level	Area one	Area two	Area three
Preferred Location in 5 Years															
Prefers Living Outside Area	485.9	277.9	208.0	17.9	3.4	8.7	34.2	94.1	13.9	45.8	96.6	71.1	197.2	43.6	60.7
Type of area:															
Large city	48.9	18.0	30.9	.3	-	1.7	5.9	17.7	5.2	5.5	12.2	16.9	37.6	2.8	1.0
Suburb near large city	157.0	92.6	64.4	4.5	-	2.5	8.8	33.7	2.9	14.6	32.1	17.4	80.0	11.7	21.3
Medium-sized city or its suburbs	39.1	23.8	15.3	1.8	.2	.9	1.4	9.0	.4	4.0	6.8	6.1	15.5	2.9	3.9
Small city	33.9	19.7	14.2	.9	-	.9	2.3	8.4	.7	4.9	5.6	5.1	14.6	4.6	2.5
Town or village	55.0	30.7	24.4	1.8	.2	.6	3.3	5.7	.8	6.7	9.8	7.5	11.6	5.3	6.5
Open country but not farm	122.5	74.9	47.7	7.4	2.0	2.0	8.4	16.3	3.1	7.1	25.3	13.8	32.3	12.8	20.9
Farm	14.9	9.7	5.2	-	-	-	2.5	1.9	.8	.9	1.9	3.5	2.8	1.6	1.8
Other	6.6	4.7	2.0	-	.8	-	.6	.2	-	.8	.8	-	1.0	.7	1.0
Not reported	8.0	3.9	4.1	1.2	.3	-	1.1	1.1	-	1.3	2.1	.8	1.9	1.4	1.8
Location of area:															
Same state	20.0	9.9	10.1	.3	.2	-	1.4	4.1	.4	1.9	5.1	2.6	7.6	2.0	2.0
Different state	456.0	262.8	193.1	17.4	2.8	8.3	32.1	89.6	10.7	43.3	89.6	66.0	185.5	40.1	57.6
Different Nation	10.0	5.1	4.8	.2	.4	.4	.7	.4	2.8	.6	1.9	2.5	4.2	1.5	1.2
Not reported	-	-	-	-	-	-	-	-	-	-	-	-	-	-	-

[1]See back cover for details.

Table 2-4. Neighborhood Quality—Owner Occupied Units

[Numbers in thousands. ... means not applicable or sample too small. - means zero or rounds to zero.]

Characteristics	Total occupied units	Housing unit characteristics: New construction 4 yrs	Housing unit characteristics: Mobile homes	Housing unit characteristics: Physical problems: Severe	Housing unit characteristics: Physical problems: Moderate	Household characteristics: Black	Household characteristics: Hispanic	Household characteristics: Elderly (65+)	Household characteristics: Moved in past year	Household characteristics: Below poverty level	Selected subreas[1]: Area one	Selected subreas[1]: Area two	Selected subreas[1]: Area three
Total	**1 186.0**	**41.2**	**11.8**	**4.8**	**40.4**	**166.3**	**18.1**	**276.7**	**69.8**	**87.8**	**397.6**	**171.2**	**149.8**
Condition Present as a Percent of Total[2]													
Street noise or traffic	39.08	13.00	22.38	53.45	47.41	54.98	48.99	43.17	27.06	47.24	53.85	28.77	34.38
Streets needing repair	18.45	10.94	13.07	58.90	24.73	29.16	29.36	20.24	12.00	26.69	28.69	7.13	8.13
Neighborhood crime	22.97	12.15	13.36	66.27	37.42	40.71	27.57	22.53	14.82	29.04	35.39	11.81	17.00
Littered streets or lots	18.89	4.68	11.81	66.45	34.59	38.46	36.88	20.82	13.11	27.97	34.75	8.33	9.66
Rundown buildings	15.57	2.06	8.77	59.97	33.15	37.84	41.78	15.23	15.35	26.53	26.83	4.64	12.15
Non-residential activities	24.90	12.78	4.53	29.29	36.86	31.00	48.06	25.80	19.85	27.75	32.44	19.51	27.06
Odors, smoke, or gas	10.19	8.90	4.18	15.52	13.82	10.46	17.22	9.71	7.77	13.17	12.57	7.48	8.62
Any condition(s)	64.05	41.92	47.05	82.14	76.91	81.28	83.80	68.17	51.62	70.85	79.08	47.37	57.60
Two or more conditions	38.85	10.48	20.60	82.14	59.37	59.86	67.01	40.69	24.81	48.60	58.19	22.96	30.07
No conditions present	35.88	58.08	52.95	17.86	22.64	18.72	16.20	31.69	48.12	28.49	20.76	52.63	42.28
Not reported	.07	-	-	-	.45	-	-	.14	.26	.66	.16	-	.12
Condition Bothersome as a Percent of Total[2]													
Street noise or traffic	20.02	5.95	11.62	46.66	25.36	29.79	16.98	18.07	12.03	21.17	26.66	13.60	18.34
Streets needing repair	12.48	7.92	6.13	27.17	12.52	18.21	10.42	11.38	6.37	14.71	18.88	4.36	5.35
Neighborhood crime	15.81	7.27	10.41	46.99	22.29	26.00	21.16	14.47	9.46	16.45	24.35	7.66	10.74
Littered streets or lots	14.52	4.20	11.81	53.24	27.05	25.08	24.58	15.15	10.50	20.01	25.47	6.23	8.34
Rundown buildings	10.35	1.59	5.96	44.20	19.88	24.18	23.99	8.72	10.17	17.03	16.96	2.89	7.83
Non-residential activities	5.70	3.37	1.58	-	7.81	5.11	6.64	5.72	2.84	6.02	6.76	4.01	5.74
Odors, smoke, or gas	7.25	4.32	4.18	15.52	8.40	7.07	11.83	6.68	5.04	8.97	9.25	5.32	6.53
Unsatisfactory police protection	9.47	6.11	13.99	38.56	15.02	16.91	27.24	9.28	6.53	13.84	13.63	3.43	7.12
Unsatisfactory hospitals or clinics	3.80	5.18	-	-	5.94	5.87	10.21	4.10	4.16	6.85	3.48	1.93	1.79
Unsatisfactory neighborhood shopping	7.91	11.04	18.10	6.17	10.87	11.68	6.93	9.12	9.94	15.65	8.00	3.53	8.45
Unsatisfactory public elementary school	5.01	5.70	-	-	6.47	5.81	6.20	.46	5.23	5.87	8.33	2.12	3.75
Unsatisfactory public transportation	8.00	.93	1.63	4.91	13.38	7.64	9.07	5.24	4.18	7.95	9.29	6.03	10.25
Any condition(s) bothersome	53.21	36.11	45.14	72.73	71.76	65.48	75.65	50.10	43.51	60.61	64.10	36.00	49.31
Two or more conditions	30.25	18.30	23.77	66.56	48.47	45.06	47.95	26.12	19.14	37.79	42.43	15.78	22.12
Conditions so Objectionable Household Wants to Move as a Percent of Total[2]													
Street noise or traffic	7.72	3.05	7.17	22.77	11.40	11.95	10.75	5.80	5.59	7.35	11.87	4.54	7.29
Streets needing repair	2.99	1.36	3.31	7.68	4.44	7.19	3.09	2.17	2.70	3.85	5.84	.49	1.81
Neighborhood crime	5.95	-	8.77	34.19	6.43	14.63	11.66	5.44	3.62	8.83	11.90	1.19	2.44
Littered streets or lots	5.89	2.21	5.75	26.07	13.77	12.66	20.31	4.38	4.63	9.93	11.10	1.00	3.58
Rundown buildings	4.61	.43	2.94	15.09	8.83	11.95	11.50	2.43	3.72	7.73	8.13	1.09	3.58
Non-residential activities	2.83	1.36	-	-	3.91	3.75	1.85	2.29	1.28	2.84	3.98	2.15	2.17
Odors, smoke, or gas	2.79	-	-	15.52	4.23	4.63	4.05	2.08	1.59	3.79	4.47	1.23	2.61
Unsatisfactory police protection	2.07	-	-	8.20	3.69	5.12	12.35	1.89	.53	3.23	3.72	.39	.52
Unsatisfactory hospitals or clinics	.58	-	-	-	.83	1.91	4.00	.66	1.14	.83	1.25	-	-
Unsatisfactory public elementary school	2.03	.48	-	-	2.30	2.63	1.05	-	2.93	2.82	3.68	.20	2.44
Any condition(s) objectionable	16.43	4.38	19.14	41.87	22.03	29.20	35.91	10.87	13.71	22.19	25.89	7.22	12.77
Two or more conditions	9.08	1.79	2.94	41.87	16.55	19.31	19.58	6.70	5.98	13.28	16.79	2.88	5.27
Incomplete Reporting as a Percent of Total[2]													
Street noise or traffic	.13	-	-	-	1.37	-	-	.42	.26	1.08	.26	-	.38
Streets needing repair	.14	-	-	-	1.45	-	-	.14	.26	1.12	.26	-	.12
Neighborhood crime	.28	-	-	-	.45	-	1.95	.34	.26	1.23	.16	.40	.64
Littered streets or lots	.10	-	-	-	.45	-	-	.28	.26	.66	.26	-	.12
Rundown buildings	.13	-	-	-	.88	-	1.05	.14	.26	.88	.21	-	.12
Non-residential activities	.24	-	-	-	.45	-	-	.27	.81	1.10	.25	.20	.12
Odors, smoke, or gas	.13	-	-	-	1.30	.25	-	.14	.26	.66	.16	-	.12
Unsatisfactory police protection (includes don't know)	4.27	7.61	3.39	3.30	6.35	6.13	7.27	6.20	9.31	8.36	6.14	2.44	2.17
Unsatisfactory hospitals or clinics (includes don't know)	2.02	3.90	3.55	7.60	1.93	3.56	5.14	2.75	3.41	4.14	2.54	.98	1.18
Public Elementary School as a Percent of Total													
Households with any children aged 0-16	34.85	46.80	43.53	30.70	40.45	35.60	49.51	3.84	44.25	29.43	27.08	34.91	37.61
Satisfactory public elementary school	31.00	39.13	40.58	30.70	38.56	31.23	39.45	3.47	37.38	27.18	21.52	30.95	34.44
Unsatisfactory public elementary school	-	-	-	-	-	-	-	-	-	-	-	-	-
So bothered they want to move	-	-	-	-	-	-	-	-	-	-	-	-	-
Not reported	-	-	-	-	-	-	-	-	-	-	-	-	-
Not reported or don't know	3.85	7.67	2.95	-	1.89	4.37	10.06	.37	6.87	2.26	5.55	3.96	3.17
Public elementary school less than 1 mile	26.08	21.85	25.46	30.70	28.42	30.69	44.77	2.87	29.07	23.06	29.02	17.65	33.19
Public elementary school 1 mile or more	12.78	28.21	18.07	-	18.96	9.03	11.35	1.06	18.10	11.06	5.43	17.85	7.81
Not reported	1.26	2.80	-	-	-	2.04	-	.37	2.60	1.56	1.72	1.58	.52
Households without children aged 0-16	65.15	53.20	56.47	69.30	59.55	64.40	50.49	96.16	55.75	70.57	72.92	65.09	62.39
Households with children aged 4-16	36.19	41.81	31.59	30.70	44.53	38.70	45.75	3.71	39.58	34.49	32.37	34.20	36.19
Attend public school(K-12)	22.60	25.03	27.14	30.70	36.75	28.80	35.93	2.76	23.92	22.34	15.99	22.99	20.08
Attend private school (K-12)	11.05	12.35	1.67	-	6.31	7.46	9.82	.82	10.86	9.92	14.15	8.93	13.92
Attend ungraded school, preschool, etc	.94	-	2.78	-	1.47	.81	-	-	1.36	-	.89	1.28	1.10
Does not attend school	.88	1.19	-	-	-	.94	-	-	2.51	.90	.67	.69	1.09
Not reported	.72	3.25	-	-	-	.70	-	.13	.93	1.33	.66	.31	-

Table 2-4. **Neighborhood Quality—Owner Occupied Units**—Con.

[Numbers in thousands. ... means not applicable or sample too small. - means zero or rounds to zero.]

Characteristics	Total occupied units	Housing unit characteristics				Household characteristics					Selected subreas[1]		
		New construction 4 yrs	Mobile homes	Physical problems									
				Severe	Moderate	Black	Hispanic	Elderly (65+)	Moved in past year	Below poverty level	Area one	Area two	Area three
Public Transportation as a Percent of the Total													
With public transportation	75.33	40.33	23.95	96.51	77.17	90.82	87.05	79.55	66.77	83.42	98.69	65.76	84.57
Household uses it at least weekly	26.14	2.84	-	38.36	38.69	59.34	43.18	28.27	20.89	46.32	58.54	11.73	17.83
Satisfactory public transportation	22.71	2.84	-	38.36	30.93	54.14	41.24	26.03	19.18	42.58	52.07	9.67	14.57
Unsatisfactory public transportation	3.30	-	-	-	7.76	4.99	1.95	1.98	1.72	3.29	6.24	2.06	3.26
Not reported	.13	-	-	-	-	.22	-	.26	-	.44	.23	-	-
Household uses it less than weekly	33.70	16.41	7.43	54.67	30.88	24.07	27.64	38.28	28.42	29.29	34.27	31.41	51.40
Satisfactory public transportation	28.60	15.48	5.80	49.75	24.45	21.56	20.51	34.45	25.96	24.19	31.14	27.04	43.35
Unsatisfactory public transportation	4.62	.93	1.63	4.91	5.62	2.41	7.13	3.11	2.47	4.65	2.95	3.97	6.98
Not reported	.48	-	-	-	.81	.10	-	.72	-	.45	.18	.41	1.07
Household does not use	15.09	21.08	16.52	3.49	7.60	7.16	16.24	12.84	17.45	7.00	5.59	22.42	14.82
Not reported	.40	-	-	-	-	.24	-	.14	-	.81	.29	.20	.51
No public transportation	24.44	59.67	76.05	3.49	22.38	9.18	12.95	20.05	32.97	15.95	1.06	34.04	15.05
Not reported	.22	-	-	-	.45	-	-	.41	.26	.63	.26	.20	.38
Neighborhood Shopping as a Percent of the Total													
Satisfactory neighborhood shopping	91.60	86.49	81.90	93.83	88.19	87.91	91.97	90.08	89.80	83.72	91.51	96.25	90.91
Less than 1 mile	76.00	53.06	38.54	86.85	75.45	81.38	83.63	76.22	67.68	72.87	87.60	72.24	81.13
1 mile or more	15.06	31.27	39.97	6.98	11.83	5.90	8.34	13.68	21.66	10.86	3.51	23.10	9.52
Not reported	.54	2.16	3.39	-	.91	.63	-	.18	.46	-	.40	.91	.26
Unsatisfactory neighborhood shopping	7.91	11.04	18.10	6.17	10.87	11.68	6.93	9.12	9.94	15.65	8.00	3.53	8.45
Not reported or don't know	.49	2.47	-	-	.94	.42	1.10	.81	.26	.63	.49	.22	.64

[1]See back cover for details.
[2]Figures may not add to 100%, because more than one condition may apply to a unit or conditions are not reported.

Table 2-5. **Journey to Work—Owner Occupied Units**

[Numbers in thousands. ... means not applicable or sample too small. - means zero or rounds to zero.]

Characteristics	Total occupied units	Housing unit characteristics: New construction 4 yrs	Mobile homes	Physical problems: Severe	Moderate	Household characteristics: Black	Hispanic	Elderly (65+)	Moved in past year	Below poverty level	Selected subareas[1]: Area one	Area two	Area three
All workers[2]	**1 485.6**	**58.3**	**12.6**	**3.6**	**45.4**	**185.6**	**21.9**	**110.6**	**96.3**	**35.0**	**411.3**	**236.6**	**195.4**
Principal Means of Transportation to Work Last Week													
Drives self	1 008.7	44.0	10.0	1.3	30.3	97.9	11.6	66.0	64.9	18.0	193.4	177.6	136.4
Carpool	176.9	9.6	1.8	1.2	5.0	17.0	3.1	9.8	14.4	5.8	48.8	28.9	25.0
2 person	129.4	8.8	1.3	1.1	3.4	9.5	1.4	8.4	11.6	4.1	29.5	24.4	18.9
3 person	26.5	-	.5	.2	1.0	4.4	1.3	.8	1.4	1.3	12.0	2.7	3.1
4+ person	20.9	.7	-	-	.7	3.2	.4	.7	1.3	.4	7.3	1.8	2.9
Mass transportation	178.7	1.7	-	1.0	5.6	61.2	3.8	22.3	10.5	7.4	125.4	12.4	17.4
Taxicab	1.8	1.1	-	-	-	.3	-	-	-	-	1.1	.7	-
Bicycle or motorcycle	12.3	-	.4	-	-	1.7	.4	.3	1.6	.7	3.6	1.6	.4
Walks only	65.4	.2	-	.3	2.5	5.9	3.0	6.7	2.6	1.6	29.7	7.3	11.5
Other means	1.5	-	-	-	-	-	-	.2	.2	-	.4	.2	.4
Works at home	40.2	1.7	.4	-	2.1	1.6	.2	5.3	1.9	1.5	6.8	7.9	4.2
Travel Time from Home to Work													
Less than 15 minutes	410.0	17.2	4.2	1.2	16.3	28.5	6.6	31.3	22.3	7.6	81.3	81.5	55.9
15 to 29 minutes	482.6	17.4	4.3	1.5	14.0	54.0	6.5	29.0	34.6	10.5	130.5	76.0	59.7
30 to 44 minutes	308.9	11.7	2.1	.6	7.2	57.5	6.2	24.4	20.6	8.4	105.0	44.5	43.6
45 to 59 minutes	118.3	5.2	1.0	-	3.3	25.0	1.3	10.6	6.5	2.9	45.1	13.5	20.6
1 hour to 1 hour and 29 minutes	67.5	3.8	.2	.6	1.4	13.7	.7	5.5	4.7	1.4	27.1	4.5	6.3
1 hour 30 minutes or more	19.5	.7	-	-	.3	2.6	.4	1.2	3.0	1.0	4.6	2.7	1.6
Works at home	40.2	1.7	.4	-	2.1	1.6	.2	5.3	1.9	1.5	8.8	7.9	4.2
No fixed place of work	38.6	.7	.4	-	.7	2.6	-	3.3	2.7	1.7	9.0	6.1	3.6
Median	**24**	**24**	**20**	...	**20**	**32**	**24**	**25**	**25**	**26**	**28**	**20**	**24**
Distance from Home to Work													
Less than 1 mile	99.7	2.4	.2	-	3.0	7.9	2.7	9.1	5.2	2.0	34.9	14.4	16.7
1 to 4 miles	332.2	10.5	2.8	1.7	13.6	42.3	6.6	29.1	19.4	7.3	109.0	56.1	40.1
5 to 9 miles	336.8	11.3	2.9	.9	9.8	50.0	5.1	27.4	22.6	8.8	103.7	59.4	50.1
10 to 19 miles	412.6	17.8	2.8	.9	11.8	57.2	3.7	25.3	29.3	10.0	113.2	62.5	54.4
20 to 29 miles	137.2	5.8	1.9	.2	1.9	13.8	1.8	8.1	8.7	1.6	23.1	21.4	19.1
30 to 49 miles	61.1	5.8	1.2	-	2.2	8.6	1.5	2.1	3.8	1.9	6.5	6.7	5.2
50 miles or more	27.1	2.3	-	-	.3	1.7	.4	.9	2.6	.2	3.2	2.1	2.0
Works at home	40.2	1.7	.4	-	2.1	1.6	.2	5.3	1.9	1.5	8.8	7.9	4.2
No fixed place of work	38.6	.7	.4	-	.7	2.6	-	3.3	2.7	1.7	9.0	6.1	3.6
Median	**9**	**12**	**10**	...	**7**	**9**	**7**	**7**	**10**	**9**	**8**	**8**	**9**
Departure Time to Work													
12:00 a.m. to 2:59 a.m.	5.2	-	.3	-	.3	1.1	-	-	.7	-	1.9	.3	.4
3:00 a.m. to 5:59 a.m.	58.4	1.5	1.6	-	1.6	12.7	.7	4.2	4.2	2.1	17.8	7.9	6.4
6:00 a.m. to 6:59 a.m.	217.3	6.7	1.9	1.4	4.4	30.2	2.6	14.4	11.8	7.1	55.5	30.7	32.7
7:00 a.m. to 7:29 a.m.	216.0	10.9	1.2	.2	6.8	26.6	3.5	11.5	18.4	4.3	54.5	35.4	31.2
7:30 a.m. to 7:59 a.m.	222.7	8.4	1.2	.2	3.9	20.8	3.0	14.5	13.8	6.2	57.4	39.6	28.5
8:00 a.m. to 8:29 a.m.	167.8	8.8	.7	.5	7.2	20.6	1.6	15.4	11.1	4.1	50.3	29.1	25.6
8:30 a.m. to 8:59 a.m.	86.8	2.4	1.4	.3	3.4	7.6	1.4	7.1	4.0	.5	24.8	15.6	12.1
9:00 a.m. to 9:59 a.m.	77.4	2.8	.2	.4	1.9	7.5	1.5	7.4	3.1	.2	21.4	10.6	12.5
10:00 a.m. to 3:59 p.m.	116.5	4.8	1.5	.4	4.6	19.9	3.7	8.6	10.0	2.7	35.1	15.1	17.3
4:00 p.m. to 11:59 p.m.	72.2	.9	.7	.4	1.3	5.4	2.0	3.6	4.2	.3	18.2	8.1	12.8
Not reported	245.4	11.1	2.0	-	10.0	33.1	2.2	23.9	15.0	7.4	74.3	44.1	15.9
Householders who worked last week[3]	**762.0**	**32.8**	**6.8**	**2.4**	**24.8**	**96.0**	**11.5**	**33.4**	**57.9**	**22.8**	**213.7**	**123.5**	**98.2**
Principal Means of Transportation to Work Last Week													
Drives self	545.5	25.0	5.5	1.1	16.9	58.0	7.9	21.0	40.9	13.2	120.1	92.5	70.1
Carpool	78.2	5.0	.9	.7	1.5	5.7	.9	2.1	8.1	3.2	16.6	13.9	12.4
2 person	54.5	5.0	.3	.7	.5	3.9	.4	1.8	5.7	1.5	11.9	11.3	8.9
3 person	12.7	-	.5	-	.3	1.1	.6	.4	1.4	1.3	3.3	1.7	2.4
4+ person	11.0	-	-	-	.7	.8	-	-	.9	.4	3.4	1.0	1.2
Mass transportation	83.4	.5	-	.6	3.3	26.3	1.1	5.0	5.1	4.5	54.1	8.5	9.8
Taxicab	.9	.6	-	-	-	.3	-	-	-	-	.6	.3	-
Bicycle or motorcycle	5.0	-	.4	-	-	1.1	-	-	.8	-	1.9	.7	-
Walks only	24.2	-	-	-	1.7	3.7	1.4	1.9	2.1	1.3	13.6	2.1	3.9
Other means	1.0	-	-	-	-	-	-	.2	-	-	-	.2	.4
Works at home	23.8	1.7	-	-	1.4	.8	.2	3.3	.9	.7	4.8	5.2	1.6
Travel Time from Home to Work													
Less than 15 minutes	165.6	9.4	1.5	.5	6.9	14.8	3.6	7.5	14.1	4.7	36.4	35.3	21.8
15 to 29 minutes	250.0	8.7	2.5	1.3	8.2	30.7	2.9	10.1	18.7	6.2	74.9	38.7	29.6
30 to 44 minutes	172.5	6.4	1.5	-	5.0	28.2	3.7	5.7	12.0	6.4	53.6	25.8	25.0
45 to 59 minutes	69.5	3.6	.7	-	2.0	11.5	.7	4.3	4.4	2.2	21.7	8.6	13.3
1 hour to 1 hour and 29 minutes	42.3	2.0	.2	.6	.7	7.3	.4	.7	3.7	1.4	14.8	3.2	3.8
1 hour 30 minutes or more	11.6	.3	-	-	.3	.9	-	-	1.7	.6	1.0	2.4	1.2
Works at home	23.8	1.7	-	-	1.4	.8	.2	3.3	.9	.7	4.8	5.2	1.6
No fixed place of work	26.8	.5	.4	-	.3	1.8	-	1.8	2.3	.6	6.6	4.3	2.0
Median	**26**	**25**	**25**	...	**23**	**30**	**25**	**24**	**25**	**29**	**27**	**23**	**27**
Distance from Home to Work													
Less than 1 mile	37.7	.2	-	-	1.5	4.7	1.1	3.4	2.9	1.3	15.5	6.6	5.6
1 to 4 miles	135.1	6.5	.9	.5	6.2	19.0	3.5	8.2	12.3	4.5	47.0	23.1	17.5
5 to 9 miles	163.5	5.5	1.4	.9	4.5	25.6	2.0	5.8	13.2	5.6	55.6	28.5	23.7
10 to 19 miles	233.7	9.9	1.4	.9	7.1	31.0	2.1	7.9	17.4	7.2	64.8	37.3	31.7
20 to 29 miles	81.1	2.3	1.7	-	1.9	7.2	1.4	1.9	3.9	1.2	13.5	11.8	11.4
30 to 49 miles	42.9	4.4	1.0	-	1.5	5.1	1.1	1.1	2.6	1.6	4.2	4.8	3.5
50 miles or more	17.3	1.8	-	-	.3	.8	-	-	2.3	.2	1.7	1.9	1.2
Works at home	23.8	1.7	-	-	1.4	.8	.2	3.3	.9	.7	4.8	5.2	1.6
No fixed place of work	26.8	.5	.4	-	.3	1.8	-	1.8	2.3	.6	6.6	4.3	2.0
Median	**11**	**13**	**16**	...	**9**	**9**	**7**	**7**	**10**	**9**	**8**	**10**	**10**

Table 2-5. **Journey to Work—Owner Occupied Units**—Con.

[Numbers in thousands. ... means not applicable or sample too small. - means zero or rounds to zero.]

Characteristics	Total occupied units	Housing unit characteristics				Household characteristics					Selected subareas[1]		
		New construction 4 yrs	Mobile homes	Physical problems									
				Severe	Moderate	Black	Hispanic	Elderly (65+)	Moved in past year	Below poverty level	Area one	Area two	Area three
Departure Time to Work													
12:00 a.m. to 2:59 a.m.	3.4	-	.3	-	-	.8	-	-	.7	-	1.2	.3	.4
3:00 a.m. to 5:59 a.m.	41.8	1.5	1.6	-	1.2	8.4	.2	1.3	2.8	1.3	12.5	6.0	5.2
6:00 a.m. to 6:59 a.m.	136.5	5.1	.8	.7	1.4	17.1	1.8	4.3	7.1	6.1	34.2	18.5	20.6
7:00 a.m. to 7:29 a.m.	135.0	6.9	.6	.2	5.9	15.3	1.6	4.0	13.4	3.1	30.9	24.1	19.7
7:30 a.m. to 7:59 a.m.	120.8	4.8	.4	.2	2.9	12.4	1.1	3.4	8.5	4.2	31.1	21.1	16.4
8:00 a.m. to 8:29 a.m.	81.1	3.4	.3	.5	3.4	11.7	.8	5.7	6.4	2.6	26.2	13.5	13.6
8:30 a.m. to 8:59 a.m.	37.8	.7	.4	-	1.2	2.3	.8	3.7	2.8	.5	10.0	7.8	4.5
9:00 a.m. to 9:59 a.m.	28.9	1.9	.2	-	1.0	3.8	1.1	2.2	2.0	.2	9.5	4.0	4.5
10:00 a.m. to 3:59 p.m.	40.8	1.8	.8	.4	1.2	7.7	1.9	2.3	6.4	1.5	15.4	3.1	6.2
4:00 p.m. to 11:59 p.m.	20.9	.6	.5	.4	.4	2.7	.5	.2	2.0	.2	8.6	3.6	1.1
Not reported	115.0	6.2	.9	-	6.3	13.8	1.8	6.3	5.8	3.2	34.2	21.4	5.9

[1]See back cover for details.
[2]Limited to those persons 14 years and older who reported having a job the week prior to interview within the United States.
[3]Limited to householders who reported having a job the week prior to interview within the United States.

Table 2-6. **Mobility—Owner Occupied Units**

[Numbers in thousands. ... means not applicable or sample too small. - means zero or rounds to zero.]

Characteristics	Total occupied units	Housing unit characteristics: New construction 4 yrs	Housing unit characteristics: Mobile homes	Housing unit characteristics: Physical problems: Severe	Housing unit characteristics: Physical problems: Moderate	Household characteristics: Black	Household characteristics: Hispanic	Household characteristics: Elderly (65+)	Household characteristics: Moved in past year	Household characteristics: Below poverty level	Selected subareas[1]: Area one	Selected subareas[1]: Area two	Selected subareas[1]: Area three
All persons aged 18 and over	**2 636.1**	**83.0**	**21.5**	**9.5**	**86.1**	**370.4**	**42.7**	**537.6**	**134.9**	**157.0**	**848.7**	**392.7**	**342.5**
Location of Previous Residence													
At birth:													
Same state	111.3	2.3	-	.4	3.0	25.2	3.0	22.5	4.7	6.2	49.1	14.6	15.9
Different state	2 351.4	78.5	20.8	8.9	78.5	332.4	18.6	472.8	119.0	132.1	733.7	349.9	304.5
Different Nation	173.4	2.3	.8	.2	4.6	12.8	21.0	42.4	11.1	18.7	65.9	28.2	22.2
Not reported	-	-	-	-	-	-	-	-	-	-	-	-	-
At age 16:													
Same state	1 285.2	18.2	9.4	4.8	44.0	200.0	17.6	226.2	50.3	85.3	460.5	143.3	158.1
Different state	1 192.7	61.8	11.0	4.5	38.9	146.8	12.5	273.8	73.4	60.2	321.1	224.0	160.7
Different Nation	102.2	1.9	.4	.2	2.4	8.8	10.4	22.1	7.3	9.3	39.2	19.3	15.7
Not reported	56.0	1.0	.7	-	.9	14.7	2.2	15.5	3.9	2.2	27.8	6.1	8.1
Preferred Residence in 5 years													
Same house/apartment	1 526.7	47.6	10.1	6.2	38.8	203.6	19.8	392.5	81.0	95.9	463.9	250.2	192.8
Someplace else	977.6	32.1	10.7	3.0	43.7	136.0	19.2	115.7	50.6	52.7	329.2	123.2	132.3
Another home in the area	299.5	11.4	4.3	-	16.6	35.6	4.5	34.4	15.4	11.5	64.7	59.5	47.3
Outside the area	669.8	19.7	6.4	3.0	27.1	98.9	14.7	81.3	34.1	41.3	261.0	62.9	85.0
Not reported	8.4	1.1	-	-	-	1.5	-	-	1.1	-	3.5	.9	-
Not reported	131.8	3.3	.7	.4	3.5	30.8	3.8	29.5	3.3	8.4	55.5	19.3	17.4
Likelihood of Living in Same Unit in 5 Years													
Prefers living in same house/apartment	1 526.7	47.6	10.1	6.2	38.8	203.6	19.8	392.5	81.0	95.9	463.9	250.2	192.8
Very likely	1 119.0	37.5	6.3	3.0	28.6	132.0	11.5	292.6	64.3	71.5	323.2	197.1	142.4
Likely	288.3	6.7	2.2	1.7	6.7	55.3	5.8	61.8	11.2	18.8	103.9	33.8	35.1
Not very likely	49.4	3.1	1.0	-	2.1	4.1	1.3	10.1	3.4	2.1	11.6	8.9	6.6
No chance at all	2.7	-	-	-	-	.4	-	.9	-	.2	.6	-	.2
Don't know	51.7	-	.3	.6	1.1	7.9	1.2	22.9	1.9	3.1	18.9	8.6	6.6
Not reported	15.6	.2	.2	.8	.3	4.0	-	4.2	-	.2	5.8	1.8	1.9
Preferred Location in 5 Years													
Prefers Living Outside Area	669.8	19.7	6.4	3.0	27.1	98.9	14.7	81.3	34.1	41.3	261.0	62.9	85.0
Type of area:													
Large city	77.9	.8	-	.4	5.5	24.2	3.8	12.4	1.4	7.8	48.6	5.6	3.0
Suburb near large city	213.0	7.7	-	1.5	7.6	36.0	3.1	21.2	13.2	11.8	110.4	16.3	27.6
Medium-sized city or its suburbs	57.9	3.5	.4	-	.9	7.6	1.4	6.5	3.0	2.8	19.4	3.1	4.3
Small city	46.3	.9	-	-	3.0	7.9	.6	8.7	1.5	2.0	18.5	6.2	5.5
Town or village	75.6	1.8	.3	.2	3.1	5.9	1.5	10.0	2.2	5.6	19.5	9.3	8.8
Open country but not farm	147.6	4.1	3.4	.4	5.6	13.4	3.5	13.2	10.5	8.1	32.7	14.0	31.2
Farm	21.6	.4	.2	-	.7	1.0	.8	1.9	1.4	1.4	4.6	2.5	1.6
Other	11.5	-	.8	-	.4	.4	-	4.2	.4	.8	2.3	.9	2.0
Not reported	18.4	.5	1.4	.4	.3	2.4	-	3.2	.5	.9	5.0	5.0	1.1
Location of area:													
Same state	33.3	1.4	.5	.4	.9	6.5	.4	4.8	1.8	2.2	12.2	5.3	2.3
Different state	622.5	18.3	5.1	2.3	25.3	92.3	11.2	75.8	32.1	37.9	242.5	55.7	80.9
Different Nation	14.0	-	.8	.2	1.0	.2	3.1	.7	.2	1.1	6.4	1.9	1.7
Not reported	-	-	-	-	-	-	-	-	-	-	-	-	-
All householders aged 18 and over	**1 166.0**	**41.2**	**11.8**	**4.8**	**40.4**	**166.3**	**18.1**	**276.7**	**69.8**	**87.8**	**397.6**	**171.2**	**149.8**
Location of Previous Residence													
At birth:													
Same state	15.9	.2	-	-	.5	3.9	-	3.4	2.0	.5	7.4	2.6	2.0
Different state	1 081.7	40.2	11.6	4.6	37.4	156.5	5.8	244.5	63.4	75.2	352.0	155.5	136.7
Different Nation	88.3	.9	.2	.2	2.4	5.8	12.3	28.8	4.4	12.1	38.2	13.1	11.2
Not reported	-	-	-	-	-	-	-	-	-	-	-	-	-
At age 16:													
Same state	479.4	9.1	5.2	2.0	16.8	73.1	5.3	100.0	26.8	42.1	186.5	45.7	54.1
Different state	640.4	31.5	6.3	2.6	22.2	84.8	6.9	157.9	39.3	38.6	180.5	114.6	86.9
Different Nation	54.2	.7	-	.2	.9	5.1	5.9	14.3	2.9	6.4	24.1	8.8	7.7
Not reported	12.0	-	.3	-	.5	3.3	-	4.4	.8	.7	6.5	2.2	1.1
Preferred Residence in 5 years													
Same house/apartment	783.9	25.5	6.2	3.9	21.7	111.6	9.8	222.6	41.2	59.8	256.9	122.5	96.1
Someplace else	384.5	15.2	5.3	1.0	17.6	50.9	7.9	47.3	27.8	26.7	133.1	44.8	51.0
Another home in the area	104.6	6.7	2.1	-	5.5	12.5	1.7	11.8	9.3	5.0	23.3	20.3	14.1
Outside the area	277.9	8.6	3.2	1.0	12.0	37.8	6.2	35.5	18.6	21.7	109.3	24.2	36.9
Not reported	2.0	-	-	-	-	.6	-	-	-	-	.5	.4	-
Not reported	17.6	.5	.3	-	1.1	3.7	.4	6.7	.8	1.4	7.6	3.8	2.7
Likelihood of Living in Same Unit in 5 Years													
Prefers living in same house/apartment	783.9	25.5	6.2	3.9	21.7	111.6	9.8	222.6	41.2	59.8	256.9	122.5	96.1
Very likely	585.2	20.1	4.0	1.8	15.3	75.1	5.5	165.3	32.7	45.4	179.7	97.0	73.7
Likely	144.7	3.9	.9	1.0	4.2	29.2	2.5	35.2	5.7	10.6	58.0	17.8	16.3
Not very likely	20.6	1.2	1.0	-	1.3	1.4	.9	5.8	1.9	1.6	5.6	3.8	1.3
No chance at all	1.3	-	-	-	-	.4	-	.6	-	.2	.4	-	.2
Don't know	23.9	-	-	.6	.5	3.0	.9	13.0	1.0	1.7	10.3	3.2	3.0
Not reported	8.2	.2	.2	.4	.3	2.4	-	2.6	-	.2	2.8	.7	1.5

Table 2-6. **Mobility—Owner Occupied Units**—Con.

[Numbers in thousands. ... means not applicable or sample too small. - means zero or rounds to zero.]

Characteristics	Total occupied units	Housing unit characteristics				Household characteristics					Selected subareas[1]		
		New construction 4 yrs	Mobile homes	Physical problems									
				Severe	Moderate	Black	Hispanic	Elderly (65+)	Moved in past year	Below poverty level	Area one	Area two	Area three
Preferred Location in 5 Years													
Prefers Living Outside Area	277.9	8.6	3.2	1.0	12.0	37.8	6.2	35.5	18.6	21.7	109.3	24.2	36.9
Type of area:													
Large city	18.0	.3	-	-	.8	3.6	1.7	2.5	.9	2.7	12.6	1.4	.4
Suburb near large city	92.6	3.3	-	.8	4.5	16.2	1.4	11.6	7.6	7.0	50.4	5.4	12.7
Medium-sized city or its suburbs	23.8	1.8	.2	-	.2	4.0	.2	3.0	1.5	2.4	8.7	1.8	1.6
Small city	19.7	.9	-	-	.8	3.8	.2	4.6	.7	1.1	8.2	3.1	1.3
Town or village	30.7	-	.2	.2	.7	2.4	.2	4.7	.9	2.9	7.6	3.4	3.1
Open country but not farm	74.9	2.1	1.8	-	3.8	7.3	2.3	6.6	5.6	4.6	19.0	6.3	15.8
Farm	9.7	-	-	-	.5	.6	.2	.9	.4	1.0	1.5	1.2	.8
Other	4.7	-	.8	-	.4	-	-	.8	.4	-	.8	.5	.8
Not reported	3.9	.2	.3	-	.3	-	-	.9	.5	-	.6	1.0	.4
Location of area:													
Same state	9.9	.3	.2	-	.2	1.3	-	1.7	1.1	.5	3.9	1.2	1.6
Different state	262.8	8.2	2.6	.8	11.7	36.4	4.6	33.4	17.5	20.2	102.4	22.6	34.6
Different Nation	5.1	-	.4	.2	.2	.2	1.6	.4	-	.9	2.9	.4	.8
Not reported	-	-	-	-	-	-	-	-	-	-	-	-	-

[1]See back cover for details.

Table 3-4. **Neighborhood Quality—Renter Occupied Units**

[Numbers in thousands. ... means not applicable or sample too small. - means zero or rounds to zero.]

Characteristics	Total occupied units	Housing unit characteristics: New construction 4 yrs	Housing unit characteristics: Mobile homes	Housing unit characteristics: Physical problems: Severe	Housing unit characteristics: Physical problems: Moderate	Household characteristics: Black	Household characteristics: Hispanic	Household characteristics: Elderly (65+)	Household characteristics: Moved in past year	Household characteristics: Below poverty level	Selected subareas[1]: Area one	Selected subareas[1]: Area two	Selected subareas[1]: Area three
Total	**550.4**	**22.0**	**.7**	**18.0**	**44.9**	**132.7**	**22.3**	**93.0**	**174.8**	**129.5**	**234.9**	**67.7**	**50.0**
Condition Present as a Percent of Total[2]													
Street noise or traffic	45.70	27.99	50.94	53.68	62.97	54.93	48.88	38.88	45.38	56.35	53.38	38.68	42.65
Streets needing repair	19.64	3.56	74.89	31.53	39.30	31.42	30.95	14.77	17.63	30.23	28.15	10.09	9.39
Neighborhood crime	26.89	17.06	-	49.61	45.37	42.82	28.37	22.13	21.53	38.59	40.06	12.19	22.32
Littered streets or lots	24.21	3.56	74.89	40.80	50.38	42.53	33.17	16.31	19.94	40.91	38.57	11.47	12.09
Rundown buildings	20.50	-	25.83	44.47	48.22	41.12	31.52	12.89	17.97	38.55	30.99	7.86	13.64
Non-residential activities	41.40	36.91	-	44.60	52.34	41.22	45.62	38.14	42.66	44.45	43.72	41.34	46.47
Odors, smoke, or gas	11.41	2.20	49.06	19.25	20.72	12.78	8.78	8.13	8.67	14.67	12.65	12.77	8.35
Any condition(s)	73.38	53.14	100.00	81.73	88.19	82.24	77.30	66.37	72.78	82.19	80.64	66.47	69.50
Two or more conditions	50.76	25.25	74.89	67.89	75.68	66.92	58.06	39.54	47.33	66.42	63.38	39.45	42.45
No conditions present	26.40	46.86	-	16.96	11.81	17.76	22.70	33.18	27.00	17.63	19.08	33.18	30.12
Not reported	.23	-	-	1.31	-	-	-	.45	.22	.18	.28	.35	.36
Condition Bothersome as a Percent of Total[2]													
Street noise or traffic	20.35	3.60	25.11	27.51	37.62	27.35	20.50	11.30	19.55	25.47	22.25	14.67	22.03
Streets needing repair	11.52	2.67	74.89	20.52	21.35	16.20	21.29	5.99	11.59	15.08	15.80	3.74	5.97
Neighborhood crime	16.14	2.20	-	34.61	29.81	25.17	16.80	11.24	12.76	23.75	22.63	6.82	10.49
Littered streets or lots	17.79	3.56	74.89	32.89	40.24	30.24	22.60	10.04	15.56	28.98	27.27	7.29	9.77
Rundown buildings	13.04	-	25.83	32.51	33.75	27.54	20.66	6.61	11.82	24.56	19.08	4.51	10.06
Non-residential activities	4.18	2.20	-	3.66	6.88	3.95	1.47	1.97	3.40	3.68	4.64	5.50	3.47
Odors, smoke, or gas	8.29	2.20	49.06	14.92	14.85	10.18	7.01	5.11	6.75	11.10	9.10	8.15	6.05
Unsatisfactory police protection	10.17	8.80	49.06	21.54	26.32	20.58	21.36	6.97	6.90	21.01	14.98	3.22	8.31
Unsatisfactory hospitals or clinics	5.15	12.86	-	8.36	8.74	7.59	5.81	2.57	4.75	7.09	5.60	2.00	3.88
Unsatisfactory neighborhood shopping	8.12	4.06	-	9.99	15.96	13.36	5.60	9.22	7.22	14.27	9.58	5.81	8.99
Unsatisfactory public elementary school	4.70	-	-	11.31	8.52	8.43	4.96	-	3.22	8.15	6.24	4.54	2.81
Unsatisfactory public transportation	7.18	3.06	-	10.07	13.16	12.85	3.37	5.67	5.40	9.11	8.66	3.60	7.14
Any condition(s) bothersome	54.00	22.61	100.00	73.55	76.55	69.52	61.69	40.65	48.72	66.46	63.17	36.20	49.29
Two or more conditions	30.94	17.73	74.89	54.49	56.86	48.77	43.05	18.38	26.81	45.46	39.96	15.37	23.89
Conditions so Objectionable Household Wants to Move as a Percent of Total[2]													
Street noise or traffic	8.75	2.67	-	13.53	24.97	13.81	10.71	2.57	7.82	12.19	10.42	4.61	7.52
Streets needing repair	3.85	2.67	-	8.92	10.82	7.45	6.79	1.63	4.29	7.21	5.71	1.33	1.21
Neighborhood crime	9.64	-	-	23.64	21.94	17.08	12.83	5.10	8.35	18.00	12.60	4.19	6.37
Littered streets or lots	9.26	2.67	74.89	24.54	25.85	18.67	11.65	4.11	8.07	17.18	14.29	3.97	3.98
Rundown buildings	8.03	-	25.83	26.06	22.25	17.51	12.73	3.68	6.72	17.55	12.04	2.00	7.19
Non-residential activities	2.27	2.20	-	2.74	4.82	2.21	.70	.75	1.83	2.56	2.11	3.48	2.73
Odors, smoke, or gas	5.14	2.20	49.06	11.10	12.03	7.38	3.28	2.22	4.29	7.97	5.95	4.12	3.51
Unsatisfactory police protection	3.51	-	-	9.46	11.33	7.98	5.70	1.68	2.14	8.41	4.78	.52	3.53
Unsatisfactory hospitals or clinics	.76	-	-	4.24	1.18	1.53	-	.56	.80	1.25	1.02	.24	-
Unsatisfactory public elementary school	2.34	-	-	8.09	5.38	4.45	2.57	-	1.59	4.74	2.69	1.93	1.53
Any condition(s) objectionable	23.09	4.87	74.89	49.12	47.75	35.73	31.60	9.17	20.87	34.37	29.16	12.27	18.13
Two or more conditions	12.66	4.87	74.89	35.04	33.13	23.55	14.51	5.64	11.03	22.86	16.96	6.35	9.00
Incomplete Reporting as a Percent of Total[2]													
Street noise or traffic	.26	-	-	1.31	-	.13	-	.63	.22	.31	.35	.35	.38
Streets needing repair	.61	-	-	1.31	1.21	.85	.77	.82	.33	1.06	.92	.94	.76
Neighborhood crime	.52	-	-	1.31	.40	.67	-	.82	.64	.76	.66	.85	.81
Littered streets or lots	.36	-	-	1.31	-	.39	-	.63	.33	.58	.50	.35	.78
Rundown buildings	.63	-	-	1.31	-	.88	-	.55	.55	.96	.92	.60	.38
Non-residential activities	.40	-	-	1.31	-	.13	.53	.45	.22	.40	.44	.77	.38
Odors, smoke, or gas	.36	-	-	1.31	-	.13	-	.45	.44	.48	.35	.85	.81
Unsatisfactory police protection (includes don't know)	6.86	16.96	-	7.13	6.67	5.72	11.25	7.76	9.91	6.68	7.68	4.01	7.03
Unsatisfactory hospitals or clinics (includes don't know)	5.14	13.55	-	3.20	4.09	5.05	5.62	2.99	10.36	3.85	4.60	3.51	5.58
Public Elementary School as a Percent of Total													
Households with any children aged 0-16	26.07	7.98	50.94	39.62	42.19	42.21	61.50	1.21	26.92	43.44	24.67	20.84	25.35
Satisfactory public elementary school	22.37	5.78	50.94	32.67	39.95	36.92	52.99	1.02	22.63	38.78	20.72	18.43	19.95
Unsatisfactory public elementary school	-	-	-	-	-	-	-	-	-	-	-	-	-
So bothered they want to move	-	-	-	-	-	-	-	-	-	-	-	-	-
Not reported	-	-	-	-	-	-	-	-	-	-	-	-	-
Not reported or don't know	3.70	2.20	-	6.95	2.24	5.29	8.52	.19	4.29	4.67	3.95	2.41	5.39
Public elementary school less than 1 mile	22.78	7.09	-	47.64	42.24	43.66	59.56	.96	20.85	42.14	25.98	15.58	21.54
Public elementary school 1 mile or more	7.15	.89	50.94	3.36	9.27	7.03	5.28	.25	7.60	9.02	4.57	9.12	5.87
Not reported	1.08	-	-	1.37	-	.73	1.88	-	1.79	1.15	.77	.89	.83
Households without children aged 0-16	73.93	92.02	49.06	60.38	57.81	57.79	38.50	98.79	73.08	56.56	75.33	79.16	74.65
Households with children aged 4-16	25.47	5.65	25.83	37.27	47.33	45.49	62.52	1.21	23.16	48.22	27.45	18.37	21.04
Attend public school(K-12)	20.23	5.65	25.83	30.07	40.41	38.96	48.22	1.21	19.47	40.80	21.46	12.95	16.16
Attend private school (K-12)	3.42	-	-	2.27	2.55	3.87	7.23	-	1.72	4.33	4.37	3.79	3.13
Attend ungraded school, preschool, etc	.43	-	-	1.49	-	.65	-	-	.44	.20	.18	.33	.45
Does not attend school	.87	-	-	3.44	3.98	1.41	4.48	-	1.00	2.45	.96	1.04	.90
Not reported	.51	-	-	-	.38	.59	2.59	-	.53	.44	.48	.26	.40

Table 3-4. **Neighborhood Quality—Renter Occupied Units**—Con.

[Numbers in thousands. ... means not applicable or sample too small. - means zero or rounds to zero.]

Characteristics	Total occupied units	Housing unit characteristics				Household characteristics					Selected subareas[1]		
		New construction 4 yrs	Mobile homes	Physical problems		Black	Hispanic	Elderly (65+)	Moved in past year	Below poverty level	Area one	Area two	Area three
				Severe	Moderate								
Public Transportation as a Percent of the Total													
With public transportation	84.99	58.47	25.83	95.68	67.37	94.27	92.97	90.09	83.81	92.42	98.43	81.20	90.78
Household uses it at least weekly	34.34	3.60	-	61.66	54.73	62.35	52.20	36.84	31.21	54.90	60.20	18.32	27.47
Satisfactory public transportation	30.85	3.60	-	54.32	44.65	53.10	50.38	34.43	28.74	48.27	53.94	18.08	23.77
Unsatisfactory public transportation	3.37	-	-	7.34	10.08	9.26	1.84	1.77	2.48	6.16	6.08	.24	3.70
Not reported	.11	-	-	-	-	-	-	.64	-	.46	.18	-	-
Household uses it less than weekly	34.45	27.80	25.83	24.81	26.77	25.64	26.29	35.61	33.40	27.93	31.60	42.06	45.39
Satisfactory public transportation	30.35	24.04	25.83	22.08	23.68	22.10	24.76	31.24	30.18	25.04	29.01	37.66	41.94
Unsatisfactory public transportation	3.67	3.06	-	2.73	3.08	3.40	1.53	3.90	2.83	2.75	2.47	3.37	2.69
Not reported	.43	.70	-	-	-	.13	-	.46	.39	.14	.11	1.04	.76
Household does not use	15.57	27.07	-	7.78	5.48	5.08	14.48	17.26	18.82	8.23	5.88	19.83	16.78
Not reported	.64	-	-	1.43	.40	1.20	-	.38	.38	1.37	.75	.99	1.14
No public transportation	14.65	41.53	74.17	3.66	12.29	5.73	7.03	9.59	15.69	7.49	1.29	17.86	9.22
Not reported	.35	-	-	.66	.34	-	-	.32	.50	.09	.28	.93	-
Neighborhood Shopping as a Percent of the Total													
Satisfactory neighborhood shopping	91.20	95.94	100.00	88.30	84.04	86.15	92.48	89.59	91.88	84.89	89.35	94.02	91.01
Less than 1 mile	81.82	86.44	50.94	81.79	76.26	81.29	81.72	81.12	81.26	77.20	85.12	79.89	83.48
1 mile or more	8.81	9.50	49.06	6.51	7.19	4.50	8.25	7.74	10.51	6.74	3.62	13.65	7.16
Not reported	.56	-	-	-	.59	.35	2.51	.73	.10	.95	.60	.48	.37
Unsatisfactory neighborhood shopping	8.12	4.06	-	9.99	15.96	13.36	5.60	9.22	7.22	14.27	9.58	5.81	8.99
Not reported or don't know	.68	-	-	1.72	-	.50	1.92	1.18	.90	.84	1.07	.17	-

[1]See back cover for details.
[2]Figures may not add to 100%, because more than one condition may apply to a unit or conditions are not reported.

Table 3-5. **Journey to Work—Renter Occupied Units**

[Numbers in thousands. ... means not applicable or sample too small. - means zero or rounds to zero.]

Characteristics	Total occupied units	Housing unit characteristics: New construction 4 yrs	Mobile homes	Physical problems: Severe	Moderate	Household characteristics: Black	Hispanic	Elderly (65+)	Moved in past year	Below poverty level	Selected subareas[1]: Area one	Area two	Area three
All workers[2]	**483.6**	**28.3**	**.4**	**9.9**	**37.4**	**84.3**	**12.6**	**13.4**	**188.6**	**31.7**	**159.8**	**67.9**	**47.2**
Principal Means of Transportation to Work Last Week													
Drives self	288.9	23.6	.4	3.9	14.3	31.4	6.8	6.4	113.1	9.7	59.2	47.1	27.4
Carpool	65.3	2.8	-	1.8	5.3	12.4	2.0	1.8	25.5	5.0	18.2	10.8	7.9
2 person	45.2	1.8	-	1.6	4.2	6.6	1.5	1.4	19.2	2.6	10.9	10.3	5.4
3 person	13.1	-	-	.2	1.2	3.8	.3	.4	4.0	2.1	4.2	.5	1.1
4+ person	7.1	1.0	-	-	-	2.0	.2	-	2.3	.4	3.1	-	1.4
Mass transportation	76.7	.6	-	2.9	10.1	30.6	1.8	3.0	29.7	7.8	56.1	3.0	6.3
Taxicab	.4	-	-	-	-	-	-	-	.4	-	.4	-	-
Bicycle or motorcycle	3.8	-	-	.4	-	.7	.4	-	2.5	.4	1.8	.3	.2
Walks only	43.7	.7	-	.9	7.4	9.1	1.6	1.6	15.0	8.2	23.8	4.7	4.6
Other means	.4	-	-	-	-	-	-	-	.4	-	-	-	-
Works at home	4.5	.5	-	-	.2	-	-	.6	2.0	.7	.4	1.9	.8
Travel Time from Home to Work													
Less than 15 minutes	144.1	2.4	.2	3.2	10.1	19.8	3.7	5.3	56.2	11.1	39.6	28.7	14.0
15 to 29 minutes	164.1	11.2	.2	3.3	12.1	25.2	3.6	3.6	63.0	11.5	51.4	23.1	16.3
30 to 44 minutes	85.2	8.3	-	1.3	7.1	19.1	1.3	2.3	29.7	5.0	34.5	6.8	10.3
45 to 59 minutes	40.6	1.9	-	1.6	3.0	9.8	2.3	1.0	18.6	2.2	13.8	3.7	4.1
1 hour to 1 hour and 29 minutes	26.9	3.9	-	.6	2.0	5.5	1.3	.6	11.5	.8	12.6	.9	1.2
1 hour 30 minutes or more	7.8	-	-	-	1.1	3.3	.2	-	3.1	-	4.1	.3	.5
Works at home	4.5	.5	-	-	.2	-	-	.6	2.0	.7	.4	1.9	.8
No fixed place of work	10.5	-	-	-	1.8	1.5	.2	-	4.4	.4	3.4	2.4	-
Median	**23**	**30**	...	**23**	**24**	**27**	**25**	**19**	**23**	**20**	**26**	**17**	**23**
Distance from Home to Work													
Less than 1 mile	51.3	1.2	-	1.2	6.9	9.4	1.1	1.7	18.9	7.4	26.3	5.1	5.8
1 to 4 miles	119.0	3.6	-	2.4	9.9	26.6	3.6	3.8	43.6	10.0	47.4	22.0	10.3
5 to 9 miles	99.4	6.3	.2	2.9	5.7	15.9	2.7	3.0	38.7	4.5	28.4	16.3	14.4
10 to 19 miles	127.1	7.7	.2	2.0	9.3	19.3	2.9	3.4	48.8	7.2	39.3	14.1	12.3
20 to 29 miles	41.8	5.0	-	.6	2.3	7.1	.2	.9	15.6	1.4	9.8	5.3	1.8
30 to 49 miles	19.0	.2	-	.9	.8	3.8	1.7	-	9.3	-	3.6	.5	1.7
50 miles or more	11.3	3.9	-	-	.5	.6	.2	-	7.4	-	1.2	.3	-
Works at home	4.5	.5	-	-	.2	-	-	.6	2.0	.7	.4	1.9	.8
No fixed place of work	10.5	-	-	-	1.8	1.5	.2	-	4.4	.4	3.4	2.4	-
Median	**8**	**14**	...	**7**	**6**	**7**	**8**	**7**	**9**	**4**	**6**	**6**	**7**
Departure Time to Work													
12:00 a.m. to 2:59 a.m.	2.3	-	-	.2	.2	.2	-	-	.5	.2	.6	.5	-
3:00 a.m. to 5:59 a.m.	23.8	3.2	-	.7	1.4	4.3	1.3	.7	10.8	1.4	6.2	1.9	2.6
6:00 a.m. to 6:59 a.m.	65.5	.6	.2	.6	3.6	12.7	2.7	2.2	26.2	3.3	21.7	11.9	5.5
7:00 a.m. to 7:29 a.m.	55.8	-	-	1.7	5.4	11.3	.5	1.2	17.4	4.4	17.6	8.4	6.2
7:30 a.m. to 7:59 a.m.	78.4	6.8	.2	1.1	5.2	12.4	1.9	1.1	31.8	3.8	23.4	9.2	8.0
8:00 a.m. to 8:29 a.m.	69.0	8.4	-	1.3	4.7	11.3	2.4	1.6	26.4	2.9	21.7	11.1	8.0
8:30 a.m. to 8:59 a.m.	33.8	2.8	-	-	3.0	2.6	.5	1.2	16.8	2.2	10.7	5.9	2.8
9:00 a.m. to 9:59 a.m.	21.4	.4	-	.2	1.3	3.8	.6	1.4	8.5	2.0	10.4	3.9	1.7
10:00 a.m. to 3:59 p.m.	37.7	1.2	-	1.4	2.3	8.6	.7	.4	14.8	4.7	15.3	3.7	4.0
4:00 p.m. to 11:59 p.m.	22.4	-	-	.7	4.1	3.9	.7	1.9	10.7	3.5	8.8	2.6	2.7
Not reported	73.4	4.9	-	2.2	6.1	13.2	1.2	1.7	24.6	3.3	23.5	8.8	5.6
Householders who worked last week[3]	**323.2**	**20.4**	**.4**	**6.7**	**22.7**	**58.5**	**8.0**	**6.6**	**123.7**	**22.1**	**105.8**	**45.2**	**32.6**
Principal Means of Transportation to Work Last Week													
Drives self	200.6	17.2	.4	2.9	10.2	23.3	5.1	3.4	75.8	7.3	44.8	30.0	19.3
Carpool	41.0	2.0	-	.7	3.0	7.9	.7	.9	16.5	3.2	10.4	7.5	5.6
2 person	27.6	1.0	-	.7	2.6	4.5	.7	.5	12.3	1.8	6.0	6.9	3.5
3 person	8.0	-	-	-	.3	1.7	-	.4	2.6	1.0	2.3	.5	.9
4+ person	5.5	1.0	-	-	-	1.8	-	-	1.6	.4	2.1	-	1.2
Mass transportation	48.7	-	-	2.1	6.0	21.1	.9	1.2	18.5	4.6	35.5	2.2	4.2
Taxicab	.2	-	-	-	-	-	-	-	.2	-	.2	-	-
Bicycle or motorcycle	2.4	-	-	.2	-	.5	.2	-	1.6	.4	1.2	.2	.2
Walks only	26.1	.6	-	.8	3.4	5.5	1.0	.6	8.7	6.1	13.5	3.7	2.5
Other means	.4	-	-	-	-	-	-	-	.4	-	-	-	-
Works at home	3.9	.5	-	-	.2	-	-	.4	2.0	.5	.2	1.8	.8
Travel Time from Home to Work													
Less than 15 minutes	87.9	1.2	.2	1.7	5.8	11.5	2.6	3.0	33.4	7.8	22.9	18.2	8.9
15 to 29 minutes	115.4	8.5	.2	2.4	8.0	19.0	2.9	1.5	44.0	7.7	35.9	15.6	13.2
30 to 44 minutes	54.7	4.3	-	.9	3.3	14.4	1.0	.8	18.8	3.7	23.5	4.6	6.3
45 to 59 minutes	30.2	1.9	-	1.3	2.0	7.3	1.1	1.0	12.4	1.6	10.7	2.7	2.5
1 hour to 1 hour and 29 minutes	18.1	3.9	-	.4	1.2	2.7	.2	-	8.2	.4	7.1	.7	.6
1 hour 30 minutes or more	5.6	-	-	-	.9	2.2	.2	-	2.1	-	2.8	.3	.4
Works at home	3.9	.5	-	-	.2	-	-	.4	2.0	.5	.2	1.8	.8
No fixed place of work	7.4	-	-	-	1.3	1.3	-	-	2.9	.4	2.7	1.3	-
Median	**23**	**30**	...	**25**	**24**	**28**	**21**	**16**	**23**	**20**	**26**	**17**	**22**
Distance from Home to Work													
Less than 1 mile	30.6	1.0	-	1.0	3.0	6.2	.7	.8	10.7	5.3	14.9	4.2	3.9
1 to 4 miles	73.6	1.8	-	.9	6.8	16.2	2.6	2.1	25.7	6.9	29.3	14.0	5.7
5 to 9 miles	68.2	4.0	.2	2.2	3.9	12.6	2.0	1.3	27.2	3.5	21.2	9.4	11.1
10 to 19 miles	85.5	4.7	.2	1.2	5.3	14.2	1.7	1.3	31.3	4.4	27.0	10.3	8.8
20 to 29 miles	29.9	4.3	-	.6	1.4	4.1	.2	.7	11.0	1.1	6.5	3.6	1.0
30 to 49 miles	14.7	.2	-	.7	.7	3.2	.7	-	7.1	-	2.9	.5	1.2
50 miles or more	9.5	3.9	-	-	.2	.6	-	-	5.8	-	1.0	.3	-
Works at home	3.9	.5	-	-	.2	-	-	.4	2.0	.5	.2	1.8	.8
No fixed place of work	7.4	-	-	-	1.3	1.3	-	-	2.9	.4	2.7	1.3	-
Median	**9**	**17**	...	**8**	**6**	**7**	**7**	**6**	**9**	**4**	**7**	**7**	**8**

Table 3-5. **Journey to Work—Renter Occupied Units**—Con.

[Numbers in thousands. ... means not applicable or sample too small. - means zero or rounds to zero.]

Characteristics	Total occupied units	Housing unit characteristics				Household characteristics					Selected subareas[1]		
		New construction 4 yrs	Mobile homes	Physical problems		Black	Hispanic	Elderly (65+)	Moved in past year	Below poverty level	Area one	Area two	Area three
				Severe	Moderate								
Departure Time to Work													
12:00 a.m. to 2:59 a.m.	1.4	-	-	.2	.2	-	-	-	.4	.2	.6	.3	-
3:00 a.m. to 5:59 a.m.	18.5	3.0	-	.6	.7	3.2	.9	.3	9.5	.6	3.9	1.8	2.5
6:00 a.m. to 6:59 a.m.	47.6	.6	.2	.4	1.8	8.7	2.3	1.3	17.8	2.2	15.7	7.2	5.2
7:00 a.m. to 7:29 a.m.	37.7	-	-	1.3	3.1	8.4	.2	.6	12.8	2.9	12.4	4.6	5.3
7:30 a.m. to 7:59 a.m.	54.4	4.5	.2	.7	3.7	8.4	1.2	.9	21.4	2.7	15.5	7.2	4.1
8:00 a.m. to 8:29 a.m.	47.5	7.6	-	.3	2.8	8.3	1.1	.9	17.3	2.0	14.6	8.2	6.2
8:30 a.m. to 8:59 a.m.	19.5	.7	-	-	2.2	1.6	.4	.4	9.1	1.8	7.5	3.8	1.7
9:00 a.m. to 9:59 a.m.	12.7	.2	-	.2	1.1	2.7	.4	1.0	4.5	1.6	5.7	1.8	.8
10:00 a.m. to 3:59 p.m.	23.5	1.0	-	1.4	1.4	5.7	.7	.2	10.7	3.3	9.4	2.8	1.9
4:00 p.m. to 11:59 p.m.	13.4	-	-	.6	2.3	2.7	.2	.3	5.7	2.6	5.3	1.9	1.4
Not reported	47.1	2.8	-	1.2	3.4	9.0	.7	.6	14.7	2.2	15.2	5.5	3.6

[1]See back cover for details.
[2]Limited to those persons 14 years and older who reported having a job the week prior to interview within the United States.
[3]Limited to householders who reported having a job the week prior to interview within the United States.

Table 3-6. **Mobility—Renter Occupied Units**

[Numbers in thousands. ... means not applicable or sample too small. - means zero or rounds to zero.]

Characteristics	Total occupied units	Housing unit characteristics: New construction 4 yrs	Housing unit characteristics: Mobile homes	Housing unit characteristics: Physical problems: Severe	Housing unit characteristics: Physical problems: Moderate	Household characteristics: Black	Household characteristics: Hispanic	Household characteristics: Elderly (65+)	Household characteristics: Moved in past year	Household characteristics: Below poverty level	Selected subareas[1]: Area one	Selected subareas[1]: Area two	Selected subareas[1]: Area three
All persons aged 18 and over	**878.6**	**33.2**	**1.4**	**27.8**	**80.7**	**209.9**	**37.5**	**127.0**	**284.4**	**192.2**	**376.8**	**113.3**	**75.6**
Location of Previous Residence													
At birth:													
Same state	39.0	.2	-	1.1	7.1	13.3	1.9	3.5	12.3	10.2	24.5	3.2	1.9
Different state	757.0	31.3	1.4	25.5	65.8	189.5	13.2	108.1	238.8	151.8	308.9	101.0	69.8
Different Nation	82.5	1.6	-	1.2	7.9	7.1	22.4	15.4	33.4	30.3	43.5	9.1	4.1
Not reported	-	-	-	-	-	-	-	-	-	-	-	-	-
At age 16:													
Same state	354.9	8.7	.5	13.5	40.6	105.2	7.3	40.5	92.0	87.8	165.9	37.8	29.9
Different state	443.5	22.8	.9	12.8	29.4	91.4	13.5	76.3	158.3	75.8	164.4	68.9	41.8
Different Nation	52.8	.9	-	.9	5.9	4.6	15.6	7.2	22.0	22.5	29.2	4.7	2.9
Not reported	27.3	.8	-	.6	4.8	8.6	1.1	3.0	12.1	6.2	17.4	1.9	1.2
Preferred Residence in 5 years													
Same house/apartment	257.4	4.8	1.0	4.1	13.0	49.1	12.5	91.0	52.2	61.7	111.0	43.9	14.5
Someplace else	582.6	27.0	.4	22.8	60.0	147.0	23.5	31.0	219.8	119.9	240.2	67.1	59.0
Another home in the area	240.7	11.7	-	9.3	23.2	57.8	9.8	13.1	87.7	42.3	95.5	33.3	22.7
Outside the area	336.5	15.3	.4	13.0	36.0	88.4	13.5	17.2	129.5	76.3	141.3	33.7	35.8
Not reported	5.4	-	-	.5	.8	.8	.2	.7	2.6	1.3	3.4	-	.4
Not reported	38.5	1.4	-	.9	7.7	13.8	1.5	4.9	12.4	10.6	25.6	2.3	2.3
Likelihood of Living in Same Unit in 5 Years													
Prefers living in same house/apartment	257.4	4.8	1.0	4.1	13.0	49.1	12.5	91.0	52.2	61.7	111.0	43.9	14.5
Very likely	146.6	1.2	1.0	2.3	7.0	23.3	6.5	52.3	24.1	34.8	58.6	29.0	7.8
Likely	73.0	2.1	-	1.0	3.8	16.6	3.4	23.8	16.9	18.2	35.5	8.6	3.8
Not very likely	14.1	1.5	-	-	.7	2.9	.9	3.0	6.8	2.5	5.3	1.7	1.4
No chance at all	2.8	-	-	-	.2	.4	-	1.0	.7	.5	1.0	.4	.4
Don't know	19.8	-	-	.8	1.2	5.8	1.6	10.6	3.6	5.6	10.3	3.4	1.0
Not reported	1.3	-	-	-	-	.2	.2	.3	-	-	.2	.9	-
Preferred Location in 5 Years													
Prefers Living Outside Area	336.5	15.3	.4	13.0	36.0	88.4	13.5	17.2	129.5	76.3	141.3	33.7	35.8
Type of area:													
Large city	54.4	.6	-	3.3	8.4	26.7	5.7	4.3	19.1	24.7	43.7	2.2	1.2
Suburb near large city	100.8	2.5	-	2.4	7.4	25.0	2.4	6.3	40.9	15.7	47.0	11.2	12.0
Medium-sized city or its suburbs	24.4	-	-	1.2	2.1	7.3	.6	1.5	8.6	5.2	9.1	2.7	3.1
Small city	22.3	-	-	1.5	2.9	7.1	1.2	.5	7.2	6.5	10.0	2.0	1.9
Town or village	38.6	3.3	-	.8	3.4	4.5	.8	2.8	15.2	6.6	6.2	3.0	4.7
Open country but not farm	78.5	7.8	.4	3.8	8.4	13.3	1.2	1.3	32.5	12.6	20.9	11.4	10.2
Farm	7.8	-	-	-	2.3	2.3	1.1	-	3.0	3.4	1.7	.5	1.2
Other	2.9	-	-	-	.4	.4	-	-	.7	.2	.2	.2	.2
Not reported	7.0	1.0	-	.1	.8	1.8	.5	.5	2.2	1.5	2.5	.4	1.5
Location of area:													
Same state	17.8	1.0	-	.3	1.9	5.0	.4	.6	8.4	3.2	6.4	1.5	.7
Different state	308.6	13.8	.4	12.5	31.6	82.2	10.6	16.4	116.9	70.1	131.7	29.8	34.5
Different Nation	10.0	.4	-	.2	2.5	1.2	2.5	.2	4.2	2.9	3.3	2.5	.6
Not reported	-	-	-	-	-	-	-	-	-	-	-	-	-
All householders aged 18 and over	**550.3**	**22.0**	**.7**	**18.0**	**44.9**	**132.7**	**22.2**	**93.0**	**174.6**	**129.5**	**234.9**	**67.7**	**50.0**
Location of Previous Residence													
At birth:													
Same state	11.6	-	-	.6	1.4	3.3	.5	1.8	3.2	2.6	6.6	1.9	.2
Different state	486.6	21.2	.7	16.6	38.6	125.1	7.0	79.4	151.2	107.4	200.9	60.0	46.7
Different Nation	52.1	.8	-	.8	4.9	4.3	14.6	11.8	20.3	19.5	27.5	5.9	3.1
Not reported	-	-	-	-	-	-	-	-	-	-	-	-	-
At age 16:													
Same state	209.3	4.8	.2	8.8	22.5	59.4	2.8	30.6	57.5	53.5	98.8	21.6	18.3
Different state	299.7	17.0	.5	8.3	17.8	66.9	8.4	56.0	100.7	58.7	112.4	42.8	29.4
Different Nation	31.6	.2	-	.7	3.3	2.9	10.4	4.8	12.9	14.3	18.1	2.6	2.1
Not reported	9.6	-	-	.2	1.3	3.5	.6	1.6	3.5	3.1	5.7	.7	.2
Preferred Residence in 5 years													
Same house/apartment	177.8	4.2	.5	3.1	7.7	33.8	8.1	69.6	36.0	46.8	77.1	28.4	10.7
Someplace else	361.7	16.8	.2	14.6	35.9	96.1	13.8	20.4	135.2	79.5	150.4	38.2	39.1
Another home in the area	151.2	7.4	-	6.8	13.3	39.8	5.9	9.8	56.3	29.4	61.1	18.8	15.1
Outside the area	208.0	9.4	.2	7.7	22.2	56.3	7.7	10.3	78.0	49.4	88.0	19.4	23.8
Not reported	2.5	-	-	.2	.4	-	.2	.4	.9	.7	1.3	-	.2
Not reported	10.7	1.0	-	.3	1.3	2.9	.3	3.0	3.4	3.2	7.4	1.1	.2
Likelihood of Living in Same Unit in 5 Years													
Prefers living in same house/apartment	177.8	4.2	.5	3.1	7.7	33.8	8.1	69.6	36.0	46.8	77.1	28.4	10.7
Very likely	97.2	.6	.5	1.4	3.4	15.2	3.9	40.2	14.8	25.9	38.2	18.3	6.0
Likely	52.5	2.1	-	.9	3.0	11.5	2.3	17.7	12.8	13.7	25.9	6.1	2.7
Not very likely	9.2	1.5	-	-	.2	1.9	.4	2.3	5.0	1.4	3.0	1.2	.8
No chance at all	1.8	-	-	-	.2	.2	-	.8	.2	.5	.8	-	.4
Don't know	16.2	-	-	.8	.9	4.8	1.2	8.4	3.3	5.2	9.1	2.3	.8
Not reported	.9	-	-	-	-	.2	.2	.2	-	-	.2	.5	-

Table 3-6. **Mobility—Renter Occupied Units**—Con.

[Numbers in thousands. ... means not applicable or sample too small. - means zero or rounds to zero.]

Characteristics	Total occupied units	Housing unit characteristics				Household characteristics					Selected subareas[1]		
		New construction 4 yrs	Mobile homes	Physical problems		Black	Hispanic	Elderly (65+)	Moved in past year	Below poverty level	Area one	Area two	Area three
				Severe	Moderate								
Preferred Location in 5 Years													
Prefers Living Outside Area	208.0	9.4	.2	7.7	22.2	56.3	7.7	10.3	76.0	49.4	88.0	19.4	23.8
Type of area:													
Large city	30.9	-	-	1.7	5.0	14.1	3.5	3.0	11.3	14.2	24.9	1.5	.6
Suburb near large city	64.4	1.2	-	1.7	4.3	17.5	1.5	3.0	24.5	10.4	29.7	6.3	8.6
Medium-sized city or its suburbs	15.3	-	-	.9	1.2	5.1	.2	1.1	5.3	3.7	6.8	1.1	2.3
Small city	14.2	-	-	.9	1.5	4.7	.6	.3	4.9	4.0	6.4	1.5	1.2
Town or village	24.4	1.8	-	.4	2.6	3.3	.5	2.0	8.9	4.6	4.1	1.8	3.4
Open country but not farm	47.7	5.3	.2	2.0	4.6	9.0	.8	.5	19.6	9.2	13.3	6.3	5.1
Farm	5.2	-	-	-	2.0	1.3	.6	-	1.5	2.5	1.3	.3	1.0
Other	2.0	-	-	-	.2	.2	-	-	.4	-	.2	.2	.2
Not reported	4.1	1.0	-	-	.8	1.1	-	.4	1.6	.8	1.3	.4	1.5
Location of area:													
Same state	10.1	-	-	-	1.2	2.8	.4	.2	4.0	2.1	3.6	.8	.4
Different state	193.1	9.2	.2	7.5	20.4	53.2	6.1	9.9	72.1	45.7	83.1	17.5	23.0
Different Nation	4.8	.2	-	.2	.5	.2	1.2	.2	1.9	1.6	1.3	1.1	.4
Not reported	-	-	-	-	-	-	-	-	-	-	-	-	-

[1]See back cover for details.

Table 4-4. Neighborhood Quality—Occupied Units with Black Householder

[Numbers in thousands. ... means not applicable or sample too small. - means zero or rounds to zero.]

Characteristics	Total occupied units	Tenure		Housing unit characteristics				Household characteristics			Selected subareas[1]		
						Physical problems							
		Owner	Renter	New construction 4 yrs	Mobile homes	Severe	Moderate	Elderly (65+)	Moved in past year	Below poverty level	Area one	Area two	Area three
Total	**299.0**	**166.3**	**132.7**	**2.0**	**.2**	**12.5**	**33.1**	**50.6**	**41.4**	**69.7**	**218.7**	**8.6**	**14.8**
Condition Present as a Percent of Total[2]													
Street noise or traffic	54.96	54.98	54.93	30.05	-	54.28	69.25	55.47	49.03	59.99	60.74	31.82	48.99
Streets needing repair	30.16	29.16	31.42	82.17	-	44.51	45.85	34.00	27.74	38.61	33.73	11.03	9.26
Neighborhood crime	41.64	40.71	42.82	30.05	-	64.00	55.32	38.40	30.20	49.17	48.05	7.75	29.25
Littered streets or lots	40.27	38.46	42.53	30.05	-	55.25	56.37	41.69	32.14	48.69	46.49	13.46	27.79
Rundown buildings	39.30	37.84	41.12	-	-	56.33	59.22	45.19	36.20	53.84	44.44	9.80	34.11
Non-residential activities	35.54	31.00	41.22	30.05	-	39.47	54.62	33.94	35.07	38.95	36.93	44.75	34.53
Odors, smoke, or gas	11.49	10.46	12.78	9.40	-	15.60	18.13	7.45	12.08	14.34	11.09	6.02	15.79
Any condition(s)	81.71	81.28	82.24	91.57	-	85.83	94.44	82.30	74.97	86.28	86.41	59.47	68.94
Two or more conditions	63.00	59.86	66.92	30.05	-	74.50	85.51	64.50	55.75	72.46	69.86	35.35	49.45
No conditions present	18.29	18.72	17.76	8.43	100.00	14.17	5.56	17.70	25.03	13.72	13.59	40.53	31.06
Not reported	-	-	-	-	-	-	-	-	-	-	-	-	-
Condition Bothersome as a Percent of Total[2]													
Street noise or traffic	28.71	29.79	27.35	30.05	-	35.14	39.83	25.21	26.19	30.73	31.42	16.44	21.72
Streets needing repair	17.32	18.21	16.20	82.17	-	26.48	22.02	19.11	17.19	18.87	18.74	5.43	5.34
Neighborhood crime	25.63	26.00	25.17	-	-	38.49	33.47	21.74	15.45	28.87	28.38	5.87	21.18
Littered streets or lots	27.37	25.08	30.24	30.05	-	41.96	46.82	27.96	23.95	33.81	30.50	7.64	27.79
Rundown buildings	25.67	24.18	27.54	-	-	43.54	39.13	25.09	26.55	34.43	27.52	5.85	27.25
Non-residential activities	4.60	5.11	3.95	-	-	4.01	5.47	4.13	3.77	4.23	4.69	5.87	6.23
Odors, smoke, or gas	8.45	7.07	10.18	9.40	-	13.89	13.09	4.82	10.35	11.11	8.02	3.93	14.52
Unsatisfactory police protection	18.54	16.91	20.58	-	-	30.46	28.65	14.31	18.03	26.34	20.09	2.11	9.40
Unsatisfactory hospitals or clinics	6.63	5.87	7.59	52.12	-	10.71	9.11	8.28	7.56	8.95	7.12	1.88	2.84
Unsatisfactory neighborhood shopping	12.42	11.68	13.36	-	-	13.00	21.96	13.68	13.80	16.65	12.83	16.65	8.04
Unsatisfactory public elementary school	6.97	5.81	8.43	-	-	10.33	6.40	1.52	7.29	9.24	8.00	-	3.62
Unsatisfactory public transportation	9.95	7.64	12.85	-	-	11.89	14.72	9.20	9.77	10.96	10.67	9.53	7.13
Any condition(s) bothersome	67.27	65.48	69.52	91.57	-	74.08	84.89	64.38	66.10	73.72	70.05	48.28	58.44
Two or more conditions	46.70	45.06	48.77	82.17	-	63.24	63.70	42.64	41.28	55.44	50.10	17.12	36.10
Conditions so Objectionable Household Wants to Move as a Percent of Total[2]													
Street noise or traffic	12.78	11.95	13.81	30.05	-	17.26	24.62	7.41	12.86	14.87	14.81	3.90	9.32
Streets needing repair	7.30	7.19	7.45	30.05	-	14.25	11.29	6.76	8.51	8.95	8.22	-	4.11
Neighborhood crime	15.72	14.63	17.08	-	-	33.58	21.97	12.95	13.36	21.37	17.65	3.90	14.35
Littered streets or lots	15.33	12.66	18.67	30.05	-	32.47	33.30	11.80	15.74	20.23	17.38	2.11	15.59
Rundown buildings	14.42	11.95	17.51	-	-	28.81	26.33	8.83	14.21	22.45	16.15	-	15.78
Non-residential activities	3.06	3.75	2.21	-	-	2.68	4.51	2.31	3.02	3.24	3.36	3.90	6.23
Odors, smoke, or gas	5.85	4.63	7.38	-	-	13.89	11.57	2.15	8.58	8.25	5.87	2.11	11.70
Unsatisfactory police protection	6.39	5.12	7.98	-	-	13.87	12.86	5.51	3.54	10.23	6.13	2.11	8.17
Unsatisfactory hospitals or clinics	1.74	1.91	1.53	-	-	4.79	2.08	3.57	1.26	2.01	2.13	-	-
Unsatisfactory public elementary school	3.44	2.63	4.45	-	-	7.44	3.99	-	2.55	5.27	3.59	-	3.62
Any condition(s) objectionable	32.09	29.20	35.73	30.05	-	57.01	50.74	22.82	29.71	39.77	36.51	3.90	26.14
Two or more conditions	21.19	19.31	23.55	30.05	-	48.87	39.43	14.65	20.61	28.02	23.55	3.90	21.02
Incomplete Reporting as a Percent of Total[2]													
Street noise or traffic	.06	-	.13	-	-	-	-	.34	-	.19	.08	-	-
Streets needing repair	.38	-	.85	-	-	-	1.05	.69	-	.86	.52	-	-
Neighborhood crime	.30	-	.67	-	-	-	.54	.35	.43	.59	.41	-	-
Littered streets or lots	.17	-	.39	-	-	-	-	.34	-	.57	.24	-	-
Rundown buildings	.39	-	.88	-	-	-	-	-	.39	1.12	.46	-	-
Non-residental activities	.06	-	.13	-	-	-	-	-	-	.18	.08	-	-
Odors, smoke, or gas	.20	.25	.13	-	-	-	-	-	-	.18	.08	-	-
Unsatisfactory police protection (includes don't know)	5.95	6.13	5.72	52.12	-	6.95	6.44	8.32	12.33	6.58	6.57	3.39	1.25
Unsatisfactory hospitals or clinics (includes don't know)	4.22	3.56	5.05	-	-	4.22	2.57	4.48	11.00	3.66	4.36	2.09	4.39
Public Elementary School as a Percent of Total													
Households with any children aged 0-16	38.49	35.60	42.21	69.95	100.00	48.17	47.98	8.78	50.58	45.56	34.94	49.85	43.38
Satisfactory public elementary school	33.72	31.23	36.92	60.55	100.00	40.23	45.59	7.83	43.44	39.97	30.44	35.34	36.25
Unsatisfactory public elementary school	-	-	-	-	-	-	-	-	-	-	-	-	-
So bothered they want to move	-	-	-	-	-	-	-	-	-	-	-	-	-
Not reported	-	-	-	-	-	-	-	-	-	-	-	-	-
Not reported or don't know	4.77	4.37	5.29	9.40	-	7.94	2.40	.95	7.14	5.59	4.51	14.51	7.12
Public elementary school less than 1 mile	36.36	30.69	43.66	61.52	-	59.69	45.53	7.07	45.86	43.25	35.39	23.12	39.59
Public elementary school 1 mile or more	8.16	9.03	7.03	8.43	100.00	-	9.29	2.66	10.70	11.14	6.97	17.41	7.55
Not reported	1.47	2.04	.73	-	-	-	-	.60	1.88	1.36	1.27	9.32	-
Households without children aged 0-16	61.51	64.40	57.79	30.05	-	51.83	52.02	91.22	49.42	54.44	65.06	50.15	56.62
Households with children aged 4-16	41.67	38.70	45.49	69.95	100.00	48.65	53.23	8.39	48.41	51.92	40.17	40.08	40.00
Attend public school(K-12)	33.24	28.80	38.96	60.55	100.00	41.92	49.30	7.30	38.71	45.10	31.71	34.43	29.45
Attend private school (K-12)	5.89	7.46	3.87	9.40	-	3.23	1.17	1.10	6.17	3.35	6.18	1.82	9.22
Attend ungraded school, preschool, etc	.74	.81	.65	-	-	2.11	.51	-	.98	.29	.36	-	-
Does not attend school	1.15	.94	1.41	-	-	1.39	1.75	-	2.10	2.31	1.29	-	1.33
Not reported	.65	.70	.59	-	-	-	.50	-	.45	.87	.63	3.82	-

Table 4-4. **Neighborhood Quality—Occupied Units with Black Householder**—Con.

[Numbers in thousands. ... means not applicable or sample too small. - means zero or rounds to zero.]

Characteristics	Total occupied units	Tenure		Housing unit characteristics				Household characteristics			Selected subareas[1]		
		Owner	Renter	New construction 4 yrs	Mobile homes	Physical problems: Severe	Physical problems: Moderate	Elderly (65+)	Moved in past year	Below poverty level	Area one	Area two	Area three
Public Transportation as a Percent of the Total													
With public transportation	92.35	90.82	94.27	82.17	-	100.00	96.29	95.61	87.59	93.62	99.40	83.26	86.33
Household uses it at least weekly	60.68	59.34	62.35	-	-	70.62	74.85	63.10	56.55	68.10	73.29	41.32	44.46
Satisfactory public transportation	53.68	54.14	53.10	-	-	60.06	61.87	58.49	48.28	59.62	64.86	37.49	39.95
Unsatisfactory public transportation	6.88	4.99	9.26	-	-	10.56	12.98	4.62	8.27	8.47	8.26	3.82	4.52
Not reported	.12	.22	-	-	-	-	-	-	-	-	.17	-	-
Household uses it less than weekly	24.77	24.07	25.64	30.05	-	18.88	18.99	26.52	24.53	19.95	21.44	32.75	31.05
Satisfactory public transportation	21.80	21.56	22.10	30.05	-	17.55	17.25	22.41	23.03	17.55	19.25	27.04	28.44
Unsatisfactory public transportation	2.85	2.41	3.40	-	-	1.33	1.74	3.79	1.50	2.20	2.11	5.70	2.61
Not reported	.11	.10	.13	-	-	-	-	.32	-	.20	.08	-	-
Household does not use	6.24	7.16	5.08	52.12	-	8.43	2.45	4.85	6.09	4.21	4.02	7.27	9.50
Not reported	.66	.24	1.20	-	-	2.06	-	1.13	.42	1.37	.66	1.92	1.31
No public transportation	7.65	9.18	5.73	17.83	100.00	-	3.71	4.39	12.41	6.38	.60	16.74	13.67
Not reported	-	-	-	-	-	-	-	-	-	-	-	-	-
Neighborhood Shopping as a Percent of the Total													
Satisfactory neighborhood shopping	87.12	87.91	86.15	100.00	100.00	87.00	78.04	84.61	85.02	83.16	86.55	83.35	91.96
Less than 1 mile	81.34	81.38	81.29	91.57	-	81.63	73.94	79.66	79.55	76.14	82.94	67.63	88.02
1 mile or more	5.28	5.90	4.50	8.43	100.00	5.38	2.18	4.95	5.47	6.50	3.08	11.85	3.95
Not reported	.50	.63	.35	-	-	-	1.91	-	-	.51	.53	3.87	-
Unsatisfactory neighborhood shopping	12.42	11.68	13.36	-	-	13.00	21.96	13.68	13.80	16.65	12.83	16.65	8.04
Not reported or don't know	.45	.42	.50	-	-	-	-	1.71	1.18	.19	.62	-	-

[1]See back cover for details.
[2]Figures may not add to 100%, because more than one condition may apply to a unit or conditions are not reported.

Table 4-5. Journey to Work—Occupied Units with Black Householder

[Numbers in thousands. ... means not applicable or sample too small. - means zero or rounds to zero.]

Characteristics	Total occupied units	Tenure		Housing unit characteristics				Household characteristics			Selected subareas[1]		
		Owner	Renter	New construction 4 yrs	Mobile homes	Physical problems: Severe	Physical problems: Moderate	Elderly (65+)	Moved in past year	Below poverty level	Area one	Area two	Area three
All workers[2]	**269.9**	**185.6**	**84.3**	**2.9**	**.3**	**6.3**	**23.2**	**16.4**	**35.5**	**20.4**	**180.0**	**11.7**	**14.2**
Principal Means of Transportation to Work Last Week													
Drives self	129.3	97.9	31.4	1.7	.3	2.1	5.9	4.8	18.5	5.8	65.4	8.6	9.7
Carpool	29.4	17.0	12.4	1.2	-	.7	3.9	1.2	3.6	1.7	16.4	2.0	1.5
2 person	16.1	9.5	6.6	1.2	-	.3	2.9	1.2	1.7	1.3	8.3	1.2	1.5
3 person	8.2	4.4	3.8	-	-	.3	1.0	-	1.5	.4	5.1	.7	-
4+ person	5.2	3.2	2.0	-	-	-	-	-	.4	-	3.0	.2	-
Mass transportation	91.8	61.2	30.6	-	-	2.9	10.2	9.0	11.5	9.3	83.8	.7	1.8
Taxicab	.3	.3	-	-	-	-	-	-	-	-	-	.3	-
Bicycle or motorcycle	2.4	1.7	.7	-	-	.4	-	-	.4	.4	1.3	-	-
Walks only	15.0	5.9	9.1	-	-	.3	3.3	.9	1.5	3.2	11.5	.2	1.2
Other means	-	-	-	-	-	-	-	-	-	-	-	-	-
Works at home	1.6	1.6	-	-	-	-	-	.4	-	-	1.6	-	-
Travel Time from Home to Work													
Less than 15 minutes	48.4	28.5	19.8	.2	-	.9	6.6	3.3	6.2	4.3	25.1	5.0	4.3
15 to 29 minutes	79.2	54.0	25.2	1.5	.3	2.2	6.2	.9	9.5	6.1	50.4	3.9	4.2
30 to 44 minutes	76.6	57.5	19.1	.2	-	1.3	5.2	7.9	8.8	5.7	55.6	1.9	2.3
45 to 59 minutes	34.8	25.0	9.8	1.0	-	1.0	2.6	1.9	5.9	2.1	25.7	.2	2.6
1 hour to 1 hour and 29 minutes	19.3	13.7	5.5	-	-	.9	1.7	1.9	1.7	1.5	15.1	.3	.4
1 hour 30 minutes or more	5.9	2.6	3.3	-	-	-	.7	-	2.2	-	4.1	.3	.3
Works at home	1.6	1.6	-	-	-	-	-	.4	-	-	1.6	-	-
No fixed place of work	4.1	2.6	1.5	-	-	-	.3	-	1.3	.6	2.5	.2	-
Median	**30**	**32**	**27**	...	...	...	**26**	**37**	**32**	**28**	**33**	**18**	**24**
Distance from Home to Work													
Less than 1 mile	17.3	7.9	9.4	-	-	.5	3.1	.7	2.1	2.8	12.3	-	2.6
1 to 4 miles	68.9	42.3	26.6	1.4	-	1.4	7.3	4.2	9.8	5.0	49.3	4.1	2.1
5 to 9 miles	65.9	50.0	15.9	.2	.2	1.4	5.7	6.2	7.6	6.6	47.7	3.6	3.0
10 to 19 miles	76.5	57.2	19.3	.2	.2	1.7	5.3	4.3	7.8	4.5	52.9	2.7	3.0
20 to 29 miles	20.9	13.8	7.1	.2	-	.4	.9	.4	4.0	.2	8.9	.5	3.0
30 to 49 miles	12.4	8.6	3.8	1.0	-	.9	.6	-	2.3	.7	4.7	.5	.5
50 miles or more	2.3	1.7	.6	-	-	-	-	-	.6	-	.2	.2	-
Works at home	1.6	1.6	-	-	-	-	-	.4	-	-	1.6	-	-
No fixed place of work	4.1	2.6	1.5	-	-	-	.3	-	1.3	.6	2.5	.2	-
Median	**8**	**9**	**7**	...	...	...	**6**	**7**	**8**	**7**	**8**	**7**	**9**
Departure Time to Work													
12:00 a.m. to 2:59 a.m.	1.3	1.1	.2	-	-	-	-	-	.4	-	.4	-	.4
3:00 a.m. to 5:59 a.m.	17.0	12.7	4.3	-	-	-	1.4	1.1	2.1	1.0	9.0	1.0	2.2
6:00 a.m. to 6:59 a.m.	42.9	30.2	12.7	1.0	-	.9	2.0	2.3	7.5	3.9	27.9	1.3	2.4
7:00 a.m. to 7:29 a.m.	37.9	26.6	11.3	-	-	1.1	4.1	1.7	3.5	2.1	24.9	2.0	2.8
7:30 a.m. to 7:59 a.m.	33.3	20.8	12.4	1.2	-	.2	3.0	1.6	4.1	3.9	20.0	1.8	1.6
8:00 a.m. to 8:29 a.m.	31.8	20.6	11.3	-	-	.8	3.2	1.1	4.2	1.6	24.4	1.2	1.2
8:30 a.m. to 8:59 a.m.	10.2	7.6	2.6	-	-	-	1.3	.2	1.3	.8	7.9	.3	-
9:00 a.m. to 9:59 a.m.	11.4	7.5	3.8	.2	.2	.4	1.6	.6	1.3	.7	8.6	.6	.8
10:00 a.m. to 3:59 p.m.	28.5	19.9	8.6	-	-	1.2	1.5	1.7	3.4	2.4	19.0	1.3	1.8
4:00 p.m. to 11:59 p.m.	9.3	5.4	3.9	-	-	.6	1.3	1.1	2.1	.8	5.8	1.4	-
Not reported	46.3	33.1	13.2	.5	.2	1.1	3.8	4.7	5.6	3.0	32.2	.6	1.0
Householders who worked last week[3]	**154.4**	**96.0**	**58.5**	**2.0**	**.2**	**4.3**	**14.1**	**4.0**	**22.8**	**13.7**	**105.8**	**6.2**	**8.2**
Principal Means of Transportation to Work Last Week													
Drives self	81.3	58.0	23.3	1.4	.2	1.9	3.8	1.5	12.7	4.2	45.9	4.4	5.4
Carpool	13.7	5.7	7.9	.6	-	.2	2.1	.5	2.1	1.0	6.7	1.3	1.1
2 person	8.3	3.9	4.5	.6	-	.2	1.7	.5	.7	.6	3.9	.6	1.1
3 person	2.7	1.1	1.7	-	-	-	.3	-	1.2	.4	1.3	.7	-
4+ person	2.6	.8	1.8	-	-	-	-	-	.2	-	1.5	-	-
Mass transportation	47.4	26.3	21.1	-	-	1.7	6.2	1.0	6.6	5.9	44.0	.2	1.2
Taxicab	.3	.3	-	-	-	-	-	-	-	-	-	.3	-
Bicycle or motorcycle	1.7	1.1	.5	-	-	.2	-	-	.4	-	.9	-	-
Walks only	9.2	3.7	5.5	-	-	.3	2.1	.5	.9	2.6	7.6	-	.6
Other means	-	-	-	-	-	-	-	-	-	-	-	-	-
Works at home	.8	.8	-	-	-	-	-	.4	-	-	.8	-	-
Travel Time from Home to Work													
Less than 15 minutes	26.3	14.8	11.5	.2	-	.7	4.1	.8	3.6	3.2	14.1	2.2	2.7
15 to 29 minutes	49.7	30.7	19.0	.8	.2	1.6	4.2	-	6.2	3.5	34.4	2.1	2.0
30 to 44 minutes	42.6	28.2	14.4	-	-	.4	3.0	1.9	5.7	3.8	30.7	1.3	2.1
45 to 59 minutes	18.8	11.5	7.3	1.0	-	.9	1.4	.8	3.7	1.7	13.7	-	1.3
1 hour to 1 hour and 29 minutes	10.0	7.3	2.7	-	-	.7	.5	-	1.1	1.1	8.2	.2	-
1 hour 30 minutes or more	3.1	.9	2.2	-	-	-	.5	-	1.4	-	2.0	.3	.2
Works at home	.8	.8	-	-	-	-	-	.4	-	-	.8	-	-
No fixed place of work	3.1	1.8	1.3	-	-	-	.3	-	1.1	.3	2.0	.2	-
Median	**29**	**30**	**28**	...	...	...	**24**	...	**32**	**29**	**31**	...	**25**
Distance from Home to Work													
Less than 1 mile	10.9	4.7	6.2	-	-	.5	2.1	.5	1.2	2.3	8.4	-	1.5
1 to 4 miles	35.2	19.0	16.2	.8	-	.5	4.7	1.5	5.4	3.5	25.2	2.0	.6
5 to 9 miles	38.2	25.6	12.6	-	-	1.3	3.6	.4	5.6	4.0	29.2	2.2	2.4
10 to 19 miles	45.2	31.0	14.2	.2	.2	1.1	2.4	1.1	4.8	2.8	32.2	1.4	2.4
20 to 29 miles	11.4	7.2	4.1	-	-	.2	.5	-	2.0	.2	5.1	-	1.0
30 to 49 miles	8.3	5.1	3.2	1.0	-	.7	.5	-	2.1	.7	2.7	.5	.4
50 miles or more	1.4	.8	.6	-	-	-	-	-	.6	-	.2	-	-
Works at home	.8	.8	-	-	-	-	-	.4	-	-	.8	-	-
No fixed place of work	3.1	1.8	1.3	-	-	-	.3	-	1.1	.3	2.0	.2	-
Median	**9**	**9**	**7**	...	...	...	**5**	...	**9**	**6**	**8**	...	**9**

Table 4-5. **Journey to Work—Occupied Units with Black Householder**—Con.

[Numbers in thousands. ... means not applicable or sample too small. - means zero or rounds to zero.]

Characteristics	Total occupied units	Tenure		Housing unit characteristics				Household characteristics			Selected subareas[1]		
		Owner	Renter	New construction 4 yrs	Mobile homes	Physical problems: Severe	Physical problems: Moderate	Elderly (65+)	Moved in past year	Below poverty level	Area one	Area two	Area three
Departure Time to Work													
12:00 a.m. to 2:59 a.m.	.8	.8	-	-	-	-	-	-	.4	-	-	-	.4
3:00 a.m. to 5:59 a.m.	11.6	8.4	3.2	-	-	-	.3	.4	1.7	-	5.0	1.0	1.8
6:00 a.m. to 6:59 a.m.	25.8	17.1	8.7	1.0	-	.6	.9	1.1	4.6	3.0	18.0	.8	1.2
7:00 a.m. to 7:29 a.m.	23.7	15.3	8.4	-	-	.9	2.9	-	2.2	1.3	15.5	1.5	1.4
7:30 a.m. to 7:59 a.m.	20.8	12.4	8.4	.6	-	.2	2.0	.6	3.6	3.0	12.3	.8	1.2
8:00 a.m. to 8:29 a.m.	20.0	11.7	8.3	-	-	.3	2.1	.8	2.7	1.2	15.5	1.1	.8
8:30 a.m. to 8:59 a.m.	3.8	2.3	1.6	-	-	-	.7	-	.9	.5	3.8	-	-
9:00 a.m. to 9:59 a.m.	6.5	3.8	2.7	.2	.2	-	1.6	.6	.9	.7	5.5	.3	.4
10:00 a.m. to 3:59 p.m.	13.3	7.7	5.7	-	-	1.2	.7	-	2.0	2.1	10.0	-	.7
4:00 p.m. to 11:59 p.m.	5.3	2.7	2.7	-	-	.6	.4	-	1.3	.8	3.8	.5	-
Not reported	22.8	13.8	9.0	.2	-	.5	2.5	.4	2.6	1.0	16.4	.2	.4

[1]See back cover for details.
[2]Limited to those persons 14 years and older who reported having a job the week prior to interview within the United States.
[3]Limited to householders who reported having a job the week prior to interview within the United States.

Table 4-6. **Mobility—Occupied Units with Black Householder**

[Numbers in thousands. ... means not applicable or sample too small. - means zero or rounds to zero.]

Characteristics	Total occupied units	Tenure		Housing unit characteristics				Household characteristics			Selected Subareas[1]		
		Owner	Renter	New construction 4 yrs	Mobile homes	Physical problems: Severe	Physical problems: Moderate	Elderly (65+)	Moved in past year	Below poverty level	Area one	Area two	Area three
All persons aged 18 and over	**580.4**	**370.4**	**209.9**	**2.9**	**.3**	**20.1**	**64.3**	**103.0**	**64.5**	**151.3**	**423.8**	**20.9**	**25.7**
Location of Previous Residence													
At birth:													
Same state	38.5	25.2	13.3	-	-	1.1	4.3	6.3	1.7	11.9	31.7	.3	1.5
Different state	521.9	332.4	189.5	2.3	.3	18.8	58.3	93.7	60.0	135.0	375.9	19.8	24.1
Different Nation	20.0	12.8	7.1	.6	-	.2	1.7	2.9	2.8	4.3	16.2	.8	.2
Not reported	-	-	-	-	-	-	-	-	-	-	-	-	-
At age 16:													
Same state	305.3	200.0	105.2	.2	-	10.5	36.7	42.5	30.0	87.4	227.0	9.1	11.1
Different state	238.3	146.8	91.4	2.7	.3	9.3	22.9	52.6	30.8	54.6	167.1	11.0	13.3
Different Nation	13.5	8.8	4.6	-	-	.2	1.3	2.1	1.4	3.9	11.5	.6	-
Not reported	23.3	14.7	8.6	-	-	.2	3.5	5.8	2.3	5.3	18.2	.2	1.3
Preferred Residence in 5 years													
Same house/apartment	252.7	203.6	49.1	1.0	-	4.9	12.5	65.0	17.6	54.6	180.3	12.3	9.0
Someplace else	283.0	136.0	147.0	1.9	.3	14.4	46.7	29.0	45.0	83.7	207.7	8.2	15.0
Another home in the area	93.5	35.6	57.8	.7	.3	6.1	16.9	11.8	16.7	27.8	68.5	5.5	3.7
Outside the area	187.3	98.9	88.4	1.2	-	8.3	29.6	17.2	27.9	55.6	137.6	2.7	11.2
Not reported	2.3	1.5	.8	-	-	-	.2	-	.4	.2	1.5	-	-
Not reported	44.6	30.8	13.8	-	-	.8	5.2	9.0	2.0	12.9	35.8	.3	1.7
Likelihood of Living in Same Unit in 5 Years													
Prefers living in same house/apartment	252.7	203.6	49.1	1.0	-	4.9	12.5	65.0	17.6	54.6	180.3	12.3	9.0
Very likely	155.3	132.0	23.3	1.0	-	2.2	5.5	43.3	9.6	34.6	103.5	10.2	4.8
Likely	71.8	55.3	16.6	-	-	1.3	4.7	12.3	4.9	14.2	56.2	.7	3.2
Not very likely	6.9	4.1	2.9	-	-	-	1.3	2.0	1.6	1.9	5.3	.5	-
No chance at all	.8	.4	.4	-	-	-	.2	.6	.2	.2	.6	-	-
Don't know	13.7	7.9	5.8	-	-	.6	.8	4.9	1.2	3.8	11.2	.6	1.0
Not reported	4.2	4.0	.2	-	-	.8	-	2.0	-	-	3.6	.4	-
Preferred Location in 5 Years													
Prefers Living Outside Area	187.3	98.9	88.4	1.2	-	8.3	29.6	17.2	27.9	55.6	137.6	2.7	11.2
Type of area:													
Large city	50.9	24.2	26.7	-	-	2.8	8.5	5.9	7.8	19.3	44.7	-	-
Suburb near large city	61.0	36.0	25.0	-	-	2.3	8.6	5.5	9.1	13.5	41.2	2.4	5.6
Medium-sized city or its suburbs	14.9	7.6	7.3	-	-	.7	.9	.5	1.9	3.8	9.2	.3	1.1
Small city	15.1	7.9	7.1	-	-	.7	3.5	2.1	1.8	6.3	12.4	-	1.2
Town or village	10.4	5.9	4.5	-	-	.2	1.4	1.2	2.4	3.4	6.4	-	1.2
Open country but not farm	26.7	13.4	13.3	1.2	-	1.1	5.3	.9	3.8	6.9	19.0	-	1.7
Farm	3.4	1.0	2.3	-	-	-	.7	-	.8	1.1	1.7	-	.2
Other	.8	.4	.4	-	-	-	-	.4	-	.4	-	-	-
Not reported	4.1	2.4	1.8	-	-	.5	.6	.6	.4	.9	3.0	-	.2
Location of area:													
Same state	11.4	6.5	5.0	-	-	.7	.7	1.4	2.1	3.4	7.8	-	.2
Different state	174.5	92.3	82.2	1.2	-	7.6	28.1	15.8	25.8	52.3	128.9	2.7	11.0
Different Nation	1.4	.2	1.2	-	-	-	.8	-	-	-	1.0	-	-
Not reported	-	-	-	-	-	-	-	-	-	-	-	-	-
All householders aged 18 and over	**299.0**	**166.3**	**132.7**	**2.0**	**.2**	**12.5**	**33.1**	**50.6**	**41.4**	**89.7**	**218.7**	**8.8**	**14.8**
Location of Previous Residence													
At birth:													
Same state	7.2	3.9	3.3	-	-	.4	1.2	.7	.3	1.6	6.8	-	-
Different state	281.6	156.5	125.1	1.4	.2	12.0	30.9	49.0	39.3	85.6	203.7	8.3	14.6
Different Nation	10.1	5.8	4.3	.6	-	.2	1.0	.9	1.8	2.5	8.1	.5	.2
Not reported	-	-	-	-	-	-	-	-	-	-	-	-	-
At age 16:													
Same state	132.5	73.1	59.4	-	-	5.8	16.7	15.5	17.7	43.7	99.1	3.1	6.1
Different state	151.6	84.8	66.9	2.0	.2	6.5	14.4	32.9	21.3	41.5	106.8	5.4	8.6
Different Nation	8.0	5.1	2.9	-	-	.2	.7	.9	1.4	2.5	6.8	.3	-
Not reported	6.8	3.3	3.5	-	-	-	1.2	1.3	1.0	2.1	6.0	-	-
Preferred Residence in 5 years													
Same house/apartment	145.4	111.6	33.8	1.0	-	3.3	6.7	37.0	10.2	35.4	105.2	5.8	5.3
Someplace else	147.0	50.9	96.1	.9	.2	9.1	25.1	12.3	30.5	52.3	107.4	3.0	9.5
Another home in the area	52.3	12.5	39.8	.3	.2	4.6	8.8	5.8	11.6	19.3	38.9	2.5	2.4
Outside the area	94.1	37.8	56.3	.6	-	4.6	16.4	6.4	19.0	33.0	68.3	.5	7.1
Not reported	.6	.6	-	-	-	-	-	-	-	-	.2	-	-
Not reported	6.6	3.7	2.9	-	-	.1	1.2	1.4	.7	2.0	6.1	-	-
Likelihood of Living in Same Unit in 5 Years													
Prefers living in same house/apartment	145.4	111.6	33.8	1.0	-	3.3	6.7	37.0	10.2	35.4	105.2	5.8	5.3
Very likely	90.3	75.1	15.2	1.0	-	1.5	3.0	24.1	5.2	22.9	60.3	4.7	3.4
Likely	40.7	29.2	11.5	-	-	.8	2.5	7.3	3.1	8.3	32.3	.3	1.6
Not very likely	3.3	1.4	1.9	-	-	-	.4	1.1	1.1	1.0	2.6	.2	-
No chance at all	.6	.4	.2	-	-	-	.2	.4	-	.2	.6	-	-
Don't know	7.9	3.0	4.8	-	-	.6	.7	2.9	.7	3.0	7.4	.2	.3
Not reported	2.6	2.4	.2	-	-	.4	-	1.2	-	-	2.0	.4	-

Table 4-6. **Mobility—Occupied Units with Black Householder**—Con.

[Numbers in thousands. ... means not applicable or sample too small. - means zero or rounds to zero.]

Characteristics	Total occupied units	Tenure		Housing unit characteristics				Household characteristics			Selected Subareas[1]		
		Owner	Renter	New construction 4 yrs	Mobile homes	Physical problems: Severe	Physical problems: Moderate	Elderly (65+)	Moved in past year	Below poverty level	Area one	Area two	Area three
Preferred Location In 5 Years													
Prefers Living Outside Area	94.1	37.8	56.3	.6	-	4.6	16.4	6.4	19.0	33.0	68.3	.5	7.1
Type of area:													
Large city	17.7	3.6	14.1	-	-	1.0	3.7	.8	4.9	8.8	16.0	-	-
Suburb near large city	33.7	16.2	17.5	-	-	1.5	5.3	2.0	7.2	8.9	23.5	.5	3.4
Medium-sized city or its suburbs	9.0	4.0	5.1	-	-	.3	.4	.2	1.5	2.9	5.8	-	.8
Small city	8.4	3.8	4.7	-	-	.5	1.4	1.5	1.2	3.4	6.9	-	.4
Town or village	5.7	2.4	3.3	-	-	.2	1.2	.8	1.2	2.4	3.3	-	1.0
Open country but not farm	16.3	7.3	9.0	.6	-	.9	3.2	.9	2.7	5.3	11.0	-	1.2
Farm	1.9	.6	1.3	-	-	-	.6	-	.2	.8	1.2	-	.2
Other	.2	-	.2	-	-	-	-	-	-	-	-	-	-
Not reported	1.1	-	1.1	-	-	-	.6	.2	.2	.6	.6	-	.2
Location of area:													
Same state	4.1	1.3	2.8	-	-	-	.7	.2	.9	1.4	3.4	-	-
Different state	89.6	36.4	53.2	.6	-	4.6	15.6	6.3	18.1	31.7	64.7	.5	7.1
Different Nation	.4	.2	.2	-	-	-	-	-	-	-	.2	-	-
Not reported	-	-	-	-	-	-	-	-	-	-	-	-	-

[1]See back cover for details.

Table 5-4. Neighborhood Quality—Occupied Units with Hispanic Householder

[Numbers in thousands. ... means not applicable or sample too small. - means zero or rounds to zero.]

Characteristics	Total occupied units	Tenure		Housing unit characteristics				Household characteristics			Selected subareas[1]		
						Physical problems							
		Owner	Renter	New construction 4 yrs	Mobile homes	Severe	Moderate	Elderly (65+)	Moved in past year	Below poverty level	Area one	Area two	Area three
Total	**40.4**	**18.1**	**22.3**	**.2**	**.3**	**1.6**	**5.0**	**4.0**	**10.7**	**16.3**	**23.4**	**1.5**	**1.4**
Condition Present as a Percent of Total[2]													
Street noise or traffic	48.93	48.99	48.88	-	-	51.36	45.99	41.66	50.29	56.43	54.71	38.58	42.32
Streets needing repair	30.24	29.36	30.95	-	100.00	71.15	36.17	28.73	32.45	35.84	30.95	38.71	43.94
Neighborhood crime	28.01	27.57	28.37	-	-	71.39	40.29	23.74	25.00	32.07	29.90	38.71	27.70
Littered streets or lots	34.83	36.88	33.17	-	-	43.34	51.81	19.30	28.54	47.93	40.67	-	13.59
Rundown buildings	36.11	41.78	31.52	-	-	56.84	63.27	28.15	29.93	38.93	44.36	-	14.33
Non-residential activities	46.71	48.06	45.62	-	-	47.84	48.87	46.03	53.79	49.57	54.18	7.93	27.99
Odors, smoke, or gas	12.56	17.22	8.78	-	-	26.94	22.54	13.39	11.63	8.76	17.36	15.86	-
Any condition(s)	80.20	83.80	77.30	-	100.00	83.79	89.14	68.06	82.80	88.11	84.77	69.35	86.26
Two or more conditions	62.06	67.01	58.06	-	-	83.79	81.44	42.52	59.29	70.48	72.39	38.71	55.69
No conditions present	19.80	16.20	22.70	100.00	-	16.21	10.86	31.94	17.20	11.89	15.23	30.65	13.74
Not reported	-	-	-	-	-	-	-	-	-	-	-	-	-
Condition Bothersome as a Percent of Total[2]													
Street noise or traffic	18.92	16.98	20.50	-	-	33.17	24.26	18.33	20.96	30.48	17.93	7.93	42.32
Streets needing repair	16.42	10.42	21.29	-	100.00	49.20	14.56	10.90	17.29	21.41	15.23	7.93	43.94
Neighborhood crime	18.75	21.16	16.80	-	-	40.14	26.13	10.90	14.91	24.08	16.10	38.71	27.70
Littered streets or lots	23.48	24.58	22.60	-	-	23.30	39.47	19.30	19.77	31.91	25.70	-	-
Rundown buildings	22.15	23.99	20.66	-	-	40.57	36.67	6.37	21.21	31.40	28.26	-	14.33
Non-residential activities	3.78	6.64	1.47	-	-	-	10.60	16.34	-	3.20	5.18	-	-
Odors, smoke, or gas	9.16	11.83	7.01	-	-	14.55	14.74	13.39	6.50	6.37	11.48	15.86	-
Unsatisfactory police protection	23.99	27.24	21.36	-	100.00	19.67	35.71	19.30	20.33	29.14	22.85	7.93	57.53
Unsatisfactory hospitals or clinics	7.78	10.21	5.81	-	-	-	22.22	13.06	8.82	4.53	10.40	-	27.33
Unsatisfactory neighborhood shopping	6.20	6.93	5.60	-	-	-	13.50	8.60	6.86	6.51	5.28	-	-
Unsatisfactory public elementary school	5.52	6.20	4.96	-	-	-	12.46	-	5.34	9.16	6.81	30.78	-
Unsatisfactory public transportation	5.92	9.07	3.37	-	-	14.67	12.00	-	-	8.43	3.59	-	-
Any condition(s) bothersome	67.93	75.65	61.69	-	100.00	78.42	89.14	55.13	65.75	79.43	70.96	46.64	100.00
Two or more conditions	45.24	47.95	43.05	-	100.00	78.42	73.99	23.46	34.36	58.85	42.35	46.64	71.86
Conditions so Objectionable Household Wants to Move as a Percent of Total[2]													
Street noise or traffic	10.73	10.75	10.71	-	-	7.27	20.58	12.94	13.38	17.03	10.85	7.93	14.40
Streets needing repair	5.13	3.09	6.79	-	-	25.89	3.12	4.54	5.25	5.74	5.88	-	-
Neighborhood crime	12.31	11.66	12.83	-	-	18.19	7.10	4.54	13.81	17.54	10.01	7.93	27.70
Littered streets or lots	15.52	20.31	11.65	-	-	-	28.63	12.94	14.18	19.03	16.24	-	-
Rundown buildings	12.18	11.50	12.73	-	-	-	21.92	-	14.28	18.45	13.28	-	14.33
Non-residential activities	1.21	1.85	.70	-	-	-	6.70	8.40	-	.95	2.10	-	-
Odors, smoke, or gas	3.62	4.05	3.28	-	-	7.27	3.52	-	3.57	4.38	5.11	7.93	-
Unsatisfactory police protection	8.68	12.35	5.70	-	-	12.39	13.26	12.94	3.38	5.37	7.90	-	-
Unsatisfactory hospitals or clinics	1.79	4.00	-	-	-	-	6.70	8.40	-	-	3.10	-	-
Unsatisfactory public elementary school	1.89	1.05	2.57	-	-	-	8.56	-	-	3.34	2.76	7.93	-
Any condition(s) objectionable	33.53	35.91	31.60	-	-	56.47	40.81	12.94	36.50	41.81	35.76	15.86	42.10
Two or more conditions	16.78	19.58	14.51	-	-	7.27	32.07	12.94	17.43	23.21	17.69	7.93	14.33
Incomplete Reporting as a Percent of Total[2]													
Street noise or traffic	-	-	-	-	-	-	-	-	-	-	-	-	-
Streets needing repair	.43	-	.77	-	-	-	-	-	-	1.05	.74	-	-
Neighborhood crime	.87	1.95	-	-	-	-	-	-	-	2.15	-	-	-
Littered streets or lots	-	-	-	-	-	-	-	-	-	-	-	-	-
Rundown buildings	.47	1.05	-	-	-	-	-	-	-	1.16	.81	-	-
Non-residential activities	.29	-	.53	-	-	-	-	-	-	.72	-	7.93	-
Odors, smoke, or gas	-	-	-	-	-	-	-	-	-	-	-	-	-
Unsatisfactory police protection (includes don't know)	9.47	7.27	11.25	100.00	-	-	7.52	4.44	17.11	7.32	13.31	7.93	-
Unsatisfactory hospitals or clinics (includes don't know)	5.41	5.14	5.62	-	-	-	3.98	-	10.62	6.95	5.93	7.93	-
Public Elementary School as a Percent of Total													
Households with any children aged 0-16	56.18	49.51	61.50	-	100.00	23.30	54.30	-	58.43	74.79	49.16	65.63	86.26
Satisfactory public elementary school	46.97	39.45	52.99	-	100.00	23.30	45.20	-	42.31	66.31	38.47	65.63	71.86
Unsatisfactory public elementary school	-	-	-	-	-	-	-	-	-	-	-	-	-
So bothered they want to move	-	-	-	-	-	-	-	-	-	-	-	-	-
Not reported	-	-	-	-	-	-	-	-	-	-	-	-	-
Not reported or don't know	9.20	10.06	8.52	-	-	-	9.10	-	16.11	8.48	10.69	-	14.40
Public elementary school less than 1 mile	52.99	44.77	59.56	-	100.00	23.30	64.08	-	46.72	71.65	45.58	110.10	86.26
Public elementary school 1 mile or more	7.98	11.35	5.28	-	-	-	4.46	-	13.41	11.75	9.89	-	-
Not reported	1.04	-	1.88	-	-	-	-	-	3.93	1.47	1.00	-	-
Households without children aged 0-16	43.82	50.49	38.50	100.00	-	76.70	45.70	100.00	41.57	25.21	50.84	34.37	13.74
Households with children aged 4-16	55.07	45.75	62.52	-	-	23.30	59.44	-	54.49	77.36	51.18	143.11	86.26
Attend public school(K-12)	42.76	35.93	48.22	-	-	23.30	50.94	-	38.65	62.74	36.82	98.64	71.86
Attend private school (K-12)	8.38	9.82	7.23	-	-	-	4.02	-	5.71	9.53	10.57	33.01	-
Attend ungraded school, preschool, etc	-	-	-	-	-	-	-	-	-	-	-	-	-
Does not attend school	2.49	-	4.48	-	-	-	4.48	-	6.44	5.09	3.00	11.46	-
Not reported	1.44	-	2.59	-	-	-	-	-	3.71	-	.79	-	14.40

Table 5-4. **Neighborhood Quality—Occupied Units with Hispanic Householder**—Con.

[Numbers in thousands. ... means not applicable or sample too small. - means zero or rounds to zero.]

Characteristics	Total occupied units	Tenure		Housing unit characteristics				Household characteristics			Selected subareas[1]		
		Owner	Renter	New construction 4 yrs	Mobile homes	Physical problems: Severe	Physical problems: Moderate	Elderly (65+)	Moved in past year	Below poverty level	Area one	Area two	Area three
Public Transportation as a Percent of the Total													
With public transportation	90.32	87.05	92.97	100.00	-	100.00	92.30	91.63	95.17	96.94	98.41	100.00	69.42
Household uses it at least weekly	48.17	43.18	52.20	-	-	65.41	46.97	59.29	46.48	64.59	68.96	15.86	13.59
Satisfactory public transportation	46.28	41.24	50.36	-	-	65.41	38.77	59.29	46.48	59.92	67.20	15.86	13.59
Unsatisfactory public transportation	1.89	1.95	1.84	-	-	-	8.20	-	-	4.66	1.75	-	-
Not reported	-	-	-	-	-	-	-	-	-	-	-	-	-
Household uses it less than weekly	26.90	27.64	26.29	-	-	34.59	40.59	13.54	30.75	21.62	24.13	15.86	55.83
Satisfactory public transportation	22.86	20.51	24.76	-	-	19.91	36.79	13.54	30.75	17.85	22.29	15.86	55.83
Unsatisfactory public transportation	4.03	7.13	1.53	-	-	14.67	3.80	-	-	3.76	1.83	-	-
Not reported	-	-	-	-	-	-	-	-	-	-	-	-	-
Household does not use	15.26	16.24	14.46	100.00	-	-	4.74	18.80	17.93	10.74	5.32	68.28	-
Not reported	-	-	-	-	-	-	-	-	-	-	-	-	-
No public transportation	9.68	12.95	7.03	-	100.00	-	7.70	8.37	4.83	3.06	1.59	-	30.58
Not reported	-	-	-	-	-	-	-	-	-	-	-	-	-
Neighborhood Shopping as a Percent of the Total													
Satisfactory neighborhood shopping	92.25	91.97	92.46	100.00	100.00	100.00	82.52	91.40	93.14	90.87	92.04	100.00	100.00
Less than 1 mile	82.57	83.63	81.72	100.00	100.00	100.00	82.52	82.18	86.35	79.39	81.42	100.00	69.42
1 mile or more	8.29	8.34	8.25	-	-	-	-	9.23	6.79	9.02	8.89	-	30.58
Not reported	1.39	-	2.51	-	-	-	-	-	-	2.47	1.72	-	-
Unsatisfactory neighborhood shopping	6.20	6.93	5.60	-	-	-	13.50	8.60	6.86	6.51	5.28	-	-
Not reported or don't know	1.55	1.10	1.92	-	-	-	3.98	-	-	2.62	2.68	-	-

[1]See back cover for details.
[2]Figures may not add to 100%, because more than one condition may apply to a unit or conditions are not reported.

Table 5-5. Journey to Work—Occupied Units with Hispanic Householder

[Numbers in thousands. ... means not applicable or sample too small. - means zero or rounds to zero.]

Characteristics	Total occupied units	Tenure		Housing unit characteristics				Household characteristics			Selected subareas[1]		
		Owner	Renter	New construction 4 yrs	Mobile homes	Physical problems: Severe	Physical problems: Moderate	Elderly (65+)	Moved in past year	Below poverty level	Area one	Area two	Area three
All workers[2]	**34.5**	**21.9**	**12.6**	**.4**	**.3**	**.4**	**2.9**	**1.9**	**6.9**	**2.7**	**16.0**	**1.0**	**.8**
Principal Means of Transportation to Work Last Week													
Drives self	18.4	11.6	6.8	.4	.3	-	.8	.5	4.3	.6	4.8	1.0	.6
Carpool	5.1	3.1	2.0	-	-	.4	-	.2	.9	.8	3.7	-	.2
2 person	2.9	1.4	1.5	-	-	.4	-	.2	.4	.2	1.8	-	.2
3 person	1.7	1.3	.3	-	-	-	-	-	.4	.6	1.3	-	-
4+ person	.6	.4	.2	-	-	-	-	-	.2	-	.6	-	-
Mass transportation	5.6	3.8	1.8	-	-	-	1.5	1.2	1.1	-	4.8	-	-
Taxicab	-	-	-	-	-	-	-	-	-	-	-	-	-
Bicycle or motorcycle	.8	.4	.4	-	-	-	-	-	.2	.2	.8	-	-
Walks only	4.5	3.0	1.6	-	-	-	.4	-	.4	1.1	1.7	-	-
Other means	-	-	-	-	-	-	-	-	-	-	-	-	-
Works at home	.2	.2	-	-	-	-	.2	-	-	-	.2	-	-
Travel Time from Home to Work													
Less than 15 minutes	10.3	6.6	3.7	-	-	-	-	.5	1.3	1.1	3.4	-	-
15 to 29 minutes	10.2	6.5	3.6	.4	.3	-	.4	-	2.7	1.1	5.5	.3	.2
30 to 44 minutes	7.6	6.2	1.3	-	-	-	1.6	1.1	.7	.3	4.0	.7	.2
45 to 59 minutes	3.5	1.3	2.3	-	-	.4	.4	-	1.6	.2	1.5	-	-
1 hour to 1 hour and 29 minutes	2.0	.7	1.3	-	-	-	.3	.3	.4	-	1.3	-	.4
1 hour 30 minutes or more	.6	.4	.2	-	-	-	-	-	.2	-	-	-	-
Works at home	.2	.2	-	-	-	-	.2	-	-	-	.2	-	-
No fixed place of work	.2	-	.2	-	-	-	-	-	.2	-	.2	-	-
Median	**24**	**24**	**25**	...	...	...	...	...	**26**	...	**27**	...	...
Distance from Home to Work													
Less than 1 mile	3.8	2.7	1.1	-	-	-	.2	-	.4	.2	1.3	-	-
1 to 4 miles	10.2	6.6	3.6	-	-	-	.4	.5	1.3	1.6	5.3	-	.2
5 to 9 miles	7.8	5.1	2.7	.4	-	-	.4	.9	2.6	.4	3.6	.3	.2
10 to 19 miles	6.6	3.7	2.9	-	.3	.4	.9	.5	.6	-	4.1	.7	-
20 to 29 miles	2.0	1.8	.2	-	-	-	-	-	-	.2	1.3	-	-
30 to 49 miles	3.2	1.5	1.7	-	-	-	.8	-	1.7	.3	-	-	.4
50 miles or more	.6	.4	.2	-	-	-	-	-	.2	-	-	-	-
Works at home	.2	.2	-	-	-	-	.2	-	-	-	.2	-	-
No fixed place of work	.2	-	.2	-	-	-	-	-	.2	-	.2	-	-
Median	**7**	**7**	**8**	...	...	...	...	...	**8**	...	**7**	...	...
Departure Time to Work													
12:00 a.m. to 2:59 a.m.	-	-	-	-	-	-	-	-	-	-	-	-	-
3:00 a.m. to 5:59 a.m.	1.9	.7	1.3	.2	-	-	.3	.3	.4	.4	.9	-	-
6:00 a.m. to 6:59 a.m.	5.3	2.6	2.7	-	-	-	-	.3	1.8	.9	2.1	.3	.6
7:00 a.m. to 7:29 a.m.	4.0	3.5	.5	-	-	-	-	.3	-	-	1.3	.3	-
7:30 a.m. to 7:59 a.m.	4.9	3.0	1.9	.2	-	-	.2	-	.8	.7	1.6	-	-
8:00 a.m. to 8:29 a.m.	4.1	1.6	2.4	-	-	-	.4	.3	1.4	-	1.8	-	-
8:30 a.m. to 8:59 a.m.	1.9	1.4	.5	-	-	-	.2	.2	.6	.2	1.2	-	.2
9:00 a.m. to 9:59 a.m.	2.0	1.5	.6	-	-	-	.2	-	.7	-	1.3	-	-
10:00 a.m. to 3:59 p.m.	4.4	3.7	.7	-	.3	-	.4	-	.7	.4	2.0	.3	-
4:00 p.m. to 11:59 p.m.	2.7	2.0	.7	-	-	.4	.2	.2	-	-	1.4	-	-
Not reported	3.4	2.2	1.2	-	-	-	1.0	.2	.6	.2	2.4	-	-
Householders who worked last week[3]	**19.5**	**11.5**	**8.0**	**.2**	**.3**	**.2**	**1.2**	**-**	**5.1**	**2.3**	**9.0**	**.7**	**.6**
Principal Means of Transportation to Work Last Week													
Drives self	13.0	7.9	5.1	.2	.3	-	.4	-	3.2	.6	3.9	.7	.4
Carpool	1.7	.9	.7	-	-	.2	-	-	.6	.6	1.5	-	.2
2 person	1.1	.4	.7	-	-	.2	-	-	.2	-	.9	-	.2
3 person	.6	.6	-	-	-	-	-	-	.4	.6	.6	-	-
4+ person	-	-	-	-	-	-	-	-	-	-	-	-	-
Mass transportation	2.1	1.1	.9	-	-	-	.4	-	1.1	-	1.9	-	-
Taxicab	-	-	-	-	-	-	-	-	-	-	-	-	-
Bicycle or motorcycle	.2	-	.2	-	-	-	-	-	.2	.2	.2	-	-
Walks only	2.4	1.4	1.0	-	-	-	.2	-	-	.9	1.3	-	-
Other means	-	-	-	-	-	-	-	-	-	-	-	-	-
Works at home	.2	.2	-	-	-	-	.2	-	-	-	.2	-	-
Travel Time from Home to Work													
Less than 15 minutes	6.3	3.6	2.6	-	-	-	-	-	.9	.7	2.3	-	-
15 to 29 minutes	5.8	2.9	2.9	.2	.3	-	.2	-	2.3	1.1	3.1	-	.2
30 to 44 minutes	4.7	3.7	1.0	-	-	-	.8	-	.7	.3	2.5	.7	-
45 to 59 minutes	1.7	.7	1.1	-	-	.2	-	-	.9	.2	.7	-	-
1 hour to 1 hour and 29 minutes	.6	.4	.2	-	-	-	-	-	.2	-	.2	-	.4
1 hour 30 minutes or more	.2	-	.2	-	-	-	-	-	.2	-	-	-	-
Works at home	.2	.2	-	-	-	-	.2	-	-	-	.2	-	-
No fixed place of work	-	-	-	-	-	-	-	-	-	-	-	-	-
Median	**23**	**25**	**21**	...	...	...	...	...	...	...	**25**	...	...
Distance from Home to Work													
Less than 1 mile	1.9	1.1	.7	-	-	-	-	-	.2	.2	1.1	-	-
1 to 4 miles	6.2	3.5	2.6	-	-	-	.2	-	1.0	1.2	3.2	-	.2
5 to 9 miles	4.1	2.0	2.0	.2	-	-	.4	-	2.4	.4	2.1	-	-
10 to 19 miles	3.7	2.1	1.7	-	.3	.2	-	-	.6	-	1.4	.7	-
20 to 29 miles	1.6	1.4	.2	-	-	-	-	-	-	.2	.9	-	-
30 to 49 miles	1.8	1.1	.7	-	-	-	.4	-	1.0	.3	-	-	.4
50 miles or more	-	-	-	-	-	-	-	-	-	-	-	-	-
Works at home	.2	.2	-	-	-	-	.2	-	-	-	.2	-	-
No fixed place of work	-	-	-	-	-	-	-	-	-	-	-	-	-
Median	**7**	**7**	**7**	...	...	...	...	...	...	...	**5**	...	...

Table 5-5. **Journey to Work—Occupied Units with Hispanic Householder**—Con.

[Numbers in thousands. ... means not applicable or sample too small. - means zero or rounds to zero.]

Characteristics	Total occupied units	Tenure		Housing unit characteristics				Household characteristics			Selected subareas[1]		
		Owner	Renter	New construction 4 yrs	Mobile homes	Physical problems: Severe	Physical problems: Moderate	Elderly (65+)	Moved in past year	Below poverty level	Area one	Area two	Area three
Departure Time to Work													
12:00 a.m. to 2:59 a.m.	-	-	-	-	-	-	-	-	-	-	-	-	-
3:00 a.m. to 5:59 a.m.	1.1	.2	.9	-	-	-	-	-	-	.4	.6	-	-
6:00 a.m. to 6:59 a.m.	4.2	1.8	2.3	-	-	-	-	-	1.8	.9	1.4	.3	.6
7:00 a.m. to 7:29 a.m.	1.8	1.6	.2	-	-	-	-	-	-	-	.2	.3	-
7:30 a.m. to 7:59 a.m.	2.3	1.1	1.2	.2	-	-	-	-	.6	.5	.4	-	-
8:00 a.m. to 8:29 a.m.	1.8	.8	1.1	-	-	-	.4	-	.7	-	.9	-	-
8:30 a.m. to 8:59 a.m.	1.2	.8	.4	-	-	-	.2	-	.6	.2	1.2	-	-
9:00 a.m. to 9:59 a.m.	1.4	1.1	.4	-	-	-	-	-	.5	-	1.1	-	-
10:00 a.m. to 3:59 p.m.	2.6	1.9	.7	-	.3	-	-	-	.7	.4	1.3	-	-
4:00 p.m. to 11:59 p.m.	.7	.5	.2	-	-	.2	-	-	-	-	.4	-	-
Not reported	2.4	1.8	.7	-	-	-	.6	-	.2	-	1.6	-	-

[1]See back cover for details.
[2]Limited to those persons 14 years and older who reported having a job the week prior to interview within the United States.
[3]Limited to householders who reported having a job the week prior to interview within the United States.

Table 5-6. **Mobility—Occupied Units with Hispanic Householder**

[Numbers in thousands. ... means not applicable or sample too small. - means zero or rounds to zero.]

Characteristics	Total occupied units	Tenure		Housing unit characteristics				Household characteristics			Selected subareas[1]		
		Owner	Renter	New construction 4 yrs	Mobile homes	Physical problems: Severe	Physical problems: Moderate	Elderly (65+)	Moved in past year	Below poverty level	Area one	Area two	Area three
All persons aged 18 and over	**80.2**	**42.7**	**37.5**	**.4**	**.7**	**2.2**	**8.4**	**7.0**	**18.3**	**25.5**	**45.0**	**2.5**	**2.7**
Location of Previous Residence													
At birth:													
Same state	4.9	3.0	1.9	-	-	.4	.3	.3	.6	.8	3.7	-	-
Different state	31.9	18.6	13.2	.4	.7	1.3	3.0	3.9	7.5	8.4	17.6	1.8	1.3
Different Nation	43.4	21.0	22.4	-	-	.5	5.1	2.7	10.2	16.3	23.8	.7	1.4
Not reported	-	-	-	-	-	-	-	-	-	-	-	-	-
At age 16:													
Same state	24.9	17.6	7.3	.2	.7	.3	3.0	2.5	4.3	5.5	12.6	.2	.6
Different state	26.0	12.5	13.5	.2	-	1.1	2.1	2.0	8.0	7.8	14.6	2.2	1.0
Different Nation	26.0	10.4	15.6	-	-	.6	2.9	2.2	6.1	12.1	15.5	.1	1.2
Not reported	3.3	2.2	1.1	-	-	.2	.3	.3	-	.2	2.2	-	-
Preferred Residence in 5 years													
Same house/apartment	32.3	19.8	12.5	-	-	.5	3.6	5.1	6.4	9.2	19.1	2.4	.8
Someplace else	42.7	19.2	23.5	.4	.7	1.4	4.4	1.6	11.5	15.8	22.4	.1	1.9
Another home in the area	14.3	4.5	9.8	.4	.7	.4	2.0	.2	4.6	5.0	6.9	.1	.6
Outside the area	28.2	14.7	13.5	-	-	.9	2.5	1.4	6.7	10.8	15.2	-	1.3
Not reported	.2	-	.2	-	-	-	-	-	.2	-	.2	-	-
Not reported	5.2	3.8	1.5	-	-	.3	.3	.3	.4	.5	3.6	-	-
Likelihood of Living in Same Unit in 5 Years													
Prefers living in same house/apartment	32.3	19.8	12.5	-	-	.5	3.6	5.1	6.4	9.2	19.1	2.4	.8
Very likely	18.0	11.5	6.5	-	-	-	2.1	2.8	3.6	4.5	8.3	1.4	.4
Likely	9.1	5.8	3.4	-	-	.2	.4	.9	1.6	3.4	7.1	.1	.4
Not very likely	2.2	1.3	.9	-	-	-	.8	.4	.9	.9	2.2	-	-
No chance at all	-	-	-	-	-	-	-	-	-	-	-	-	-
Don't know	2.8	1.2	1.6	-	-	.3	.4	1.0	.3	.5	1.2	.9	-
Not reported	.2	-	.2	-	-	-	-	-	-	-	.2	-	-
Preferred Location in 5 Years													
Prefers Living Outside Area	28.2	14.7	13.5	-	-	.9	2.5	1.4	6.7	10.8	15.2	-	1.3
Type of area:													
Large city	9.5	3.8	5.7	-	-	.4	.6	.3	2.0	5.1	6.3	-	-
Suburb near large city	5.5	3.1	2.4	-	-	-	.6	.7	2.5	1.3	3.8	-	.6
Medium-sized city or its suburbs	1.9	1.4	.6	-	-	.2	.4	-	.2	.5	.6	-	-
Small city	1.7	.6	1.2	-	-	-	.4	-	.4	.7	1.4	-	-
Town or village	2.3	1.5	.8	-	-	.2	.2	.2	.4	.4	.8	-	-
Open country but not farm	4.7	3.5	1.2	-	-	.2	.4	.2	.4	1.7	1.4	-	.8
Farm	1.9	.8	1.1	-	-	-	-	-	.8	1.1	1.1	-	-
Other	-	-	-	-	-	-	-	-	-	-	-	-	-
Not reported	.5	-	.5	-	-	-	-	-	.2	-	-	-	-
Location of area:													
Same state	.7	.4	.4	-	-	-	-	-	.5	-	.4	-	-
Different state	21.8	11.2	10.6	-	-	.7	1.6	1.2	5.0	8.1	12.0	-	1.3
Different Nation	5.7	3.1	2.5	-	-	.2	.9	.2	1.1	2.7	2.9	-	-
Not reported	-	-	-	-	-	-	-	-	-	-	-	-	-
All householders aged 18 and over	**40.2**	**18.1**	**22.2**	**.2**	**.3**	**1.6**	**5.0**	**4.0**	**10.5**	**16.3**	**23.4**	**1.5**	**1.4**
Location of Previous Residence													
At birth:													
Same state	.5	-	.5	-	-	.2	-	-	.2	.4	.5	-	-
Different state	12.8	5.8	7.0	.2	.3	.9	1.1	2.0	3.8	5.0	7.9	.8	.6
Different Nation	26.9	12.3	14.6	-	-	.5	3.9	2.0	6.6	11.0	14.9	.7	.8
Not reported	-	-	-	-	-	-	-	-	-	-	-	-	-
At age 16:													
Same state	8.1	5.3	2.8	-	.3	.1	1.5	.7	2.3	2.7	4.2	.2	.4
Different state	15.3	6.9	8.4	.2	-	.9	1.3	2.0	3.9	4.7	8.6	1.1	.4
Different Nation	16.3	5.9	10.4	-	-	.6	2.2	1.3	4.3	8.8	10.2	.1	.6
Not reported	.6	-	.6	-	-	-	-	-	-	.2	.4	-	-
Preferred Residence in 5 years													
Same house/apartment	17.9	9.8	8.1	-	-	.5	2.2	3.3	3.4	6.5	10.8	1.4	.2
Someplace else	21.7	7.9	13.8	.2	.3	1.0	2.8	.7	7.1	9.8	12.0	.1	1.2
Another home in the area	7.6	1.7	5.9	.2	.3	.4	1.4	.2	2.9	3.3	3.5	.1	.4
Outside the area	13.9	6.2	7.7	-	-	.6	1.4	.5	4.0	6.5	8.3	-	.8
Not reported	.2	-	.2	-	-	-	-	-	.2	-	.2	-	-
Not reported	.6	.4	.3	-	-	.1	-	-	-	.1	.6	-	-
Likelihood of Living in Same Unit in 5 Years													
Prefers living in same house/apartment	17.9	9.8	8.1	-	-	.5	2.2	3.3	3.4	6.5	10.8	1.4	.2
Very likely	9.4	5.5	3.9	-	-	-	1.3	1.4	2.1	3.2	4.2	.7	-
Likely	4.9	2.5	2.3	-	-	.2	.4	.8	.6	2.4	4.0	.1	.2
Not very likely	1.4	.9	.4	-	-	-	.4	.4	.4	.4	1.4	-	-
No chance at all	-	-	-	-	-	-	-	-	-	-	-	-	-
Don't know	2.1	.9	1.2	-	-	.3	.2	.8	.3	.5	1.0	.6	-
Not reported	.2	-	.2	-	-	-	-	-	-	-	.2	-	-

Table 5-6. **Mobility—Occupied Units with Hispanic Householder**—Con.

[Numbers in thousands. ... means not applicable or sample too small. - means zero or rounds to zero.]

Characteristics	Total occupied units	Tenure		Housing unit characteristics				Household characteristics			Selected subareas[1]		
		Owner	Renter	New construction 4 yrs	Mobile homes	Physical problems: Severe	Physical problems: Moderate	Elderly (65+)	Moved in past year	Below poverty level	Area one	Area two	Area three
Preferred Location In 5 Years													
Prefers Living Outside Area	13.9	6.2	7.7	-	-	.6	1.4	.5	4.0	6.5	8.3	-	.8
Type of area:													
Large city	5.2	1.7	3.5	-	-	.2	.2	-	1.6	3.1	3.6	-	-
Suburb near large city	2.9	1.4	1.5	-	-	-	.5	.3	1.7	.7	2.1	-	.2
Medium-sized city or its suburbs	.4	.2	.2	-	-	-	.2	-	-	.4	.2	-	-
Small city	.7	.2	.6	-	-	-	.2	-	.2	.3	.6	-	-
Town or village	.8	.2	.5	-	-	.2	.2	.2	-	.2	.4	-	-
Open country but not farm	3.1	2.3	.8	-	-	.2	.2	-	.2	1.1	1.2	-	.6
Farm	.8	.2	.6	-	-	-	-	-	.4	.6	.4	-	-
Other	-	-	-	-	-	-	-	-	-	-	-	-	-
Not reported	-	-	-	-	-	-	-	-	-	-	-	-	-
Location of area:													
Same state	.4	-	.4	-	-	-	-	-	.2	-	-	-	-
Different state	10.7	4.6	6.1	-	-	.4	.9	.3	3.3	4.8	6.8	-	.8
Different Nation	2.8	1.6	1.2	-	-	.2	.5	.2	.5	1.6	1.5	-	-
Not reported	-	-	-	-	-	-	-	-	-	-	-	-	-

[1]See back cover for details.

Metropolitan Statistical Area

Phoenix, AZ

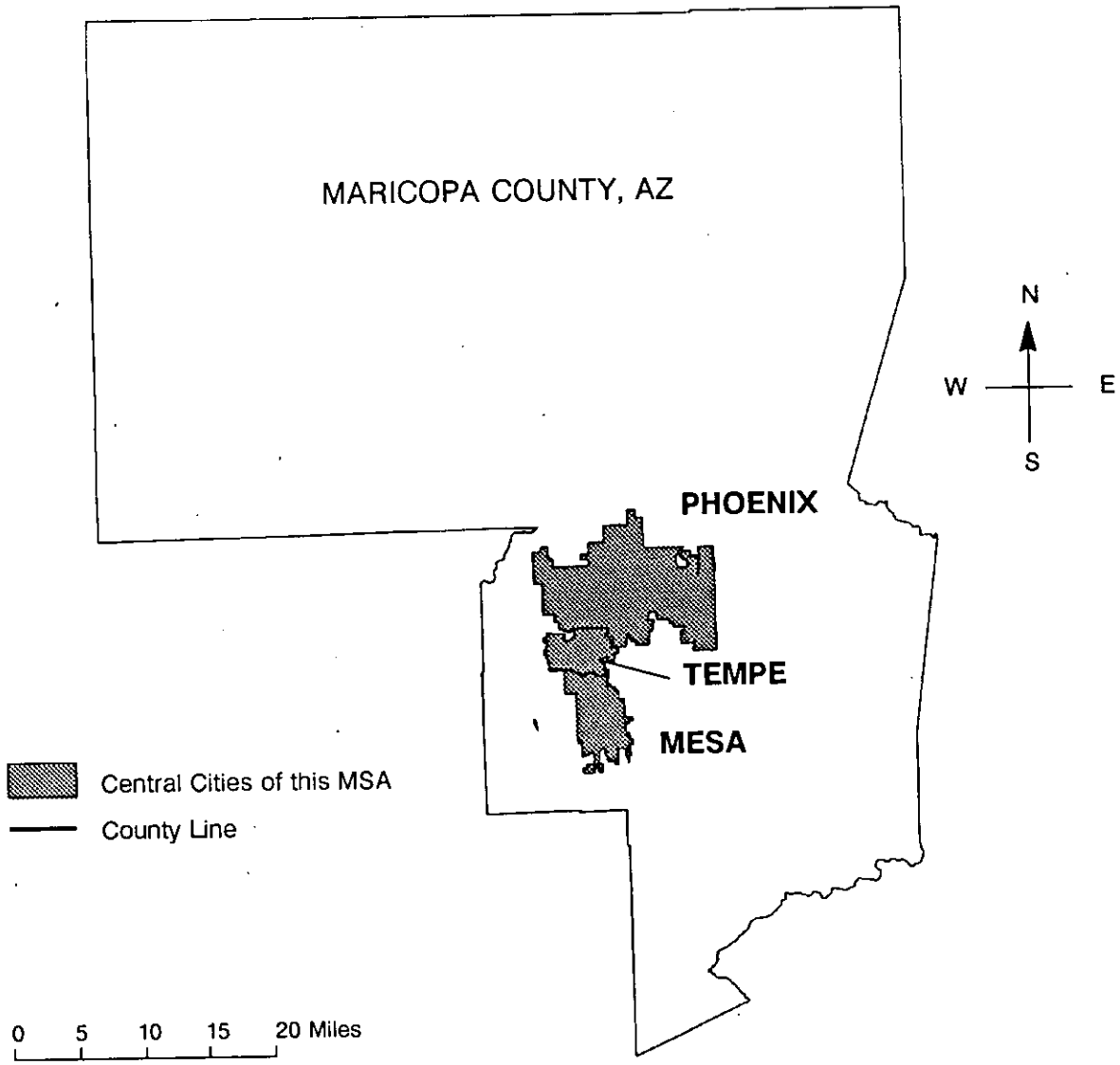

Table 1-1. General Characteristics by Family Type—Occupied Units

[Numbers in thousands. ... means not applicable or sample too small. - means zero or rounds to zero.]

	Characteristics	All households	Family households										
				Married couple					Male householder, no wife present				
					With own children under 18					With own children under 18			
						Race of householder					Race of householder		
			Total	Total	Total	White	Black	Hhldr of Hispanic origin	Total	Total	White	Black	Hhldr of Hispanic origin
1	**Total**	**658.3**	**465.7**	**381.5**	**177.6**	**165.0**	**4.9**	**28.1**	**23.2**	**9.4**	**9.1**	**.2**	**.6**
	Tenure												
2	Owner occupied	415.9	325.4	283.1	122.7	115.7	2.3	16.0	13.8	5.6	5.6	-	-
3	Percent of all occupied	63.2	69.9	74.2	69.1	70.1	47.7	57.1	59.5	59.1	61.0	-	-
4	Renter occupied	242.5	140.3	98.4	55.0	49.3	2.5	12.0	9.4	3.9	3.6	.2	.6
	Units in Structure												
5	1, detached	401.8	332.7	285.6	147.2	138.1	3.4	23.7	14.2	6.4	6.2	.2	.3
6	1, attached	34.3	19.2	14.1	3.8	3.7	.2	.3	1.0	-	-	-	-
7	2 to 4	51.2	31.9	20.3	9.2	7.9	.5	1.6	2.1	.6	.6	-	.3
8	5 to 9	36.1	18.7	12.9	6.7	6.0	.4	.7	1.5	.7	.5	-	-
9	10 to 19	44.2	19.7	12.4	4.8	4.1	.2	.8	1.9	.8	.8	-	-
10	20 to 49	23.1	7.9	6.2	1.6	1.3	-	.2	.8	.3	.3	-	-
11	50 or more	9.3	2.7	2.0	.7	.6	-	.1	.3	-	-	-	-
12	Mobile home or trailer	58.3	32.8	27.7	3.5	3.3	.2	.4	1.4	.6	.6	-	-
	Year Structure Built[1]												
13	1990 to 1994	-	-	-	-	-	-	-	-	-	-	-	-
14	1985 to 1989	19.7	12.8	10.1	4.4	3.9	.3	.2	1.0	.9	.9	-	-
15	1980 to 1984	126.1	90.6	78.8	41.4	38.1	1.4	2.7	4.5	2.3	2.3	-	-
16	1975 to 1979	111.3	83.7	74.8	36.6	34.1	.3	2.9	2.5	1.5	1.5	-	-
17	1970 to 1974	131.6	91.7	72.8	38.3	36.8	.3	4.8	3.6	1.3	1.3	-	.1
18	1960 to 1969	133.7	94.0	74.1	28.5	26.1	1.4	4.8	5.5	1.1	.9	-	-
19	1950 to 1959	87.9	60.3	44.8	15.3	14.4	.4	6.2	4.7	1.4	1.4	-	.2
20	1940 to 1949	30.7	22.1	18.3	8.5	7.7	.1	4.0	1.0	.7	.7	-	.1
21	1930 to 1939	14.8	9.2	6.9	4.2	3.4	.5	2.5	.5	.5	.3	.2	.2
22	1920 to 1929	2.0	1.1	.7	.1	.1	-	-	-	-	-	-	-
23	1919 or earlier	.5	.2	.2	.2	.2	-	-	-	-	-	-	-
24	**Median**	**1972**	**1973**	**1973**	**1974**	**1974**	**1969**	**1963**	**1970**	**1975**	**1975**	...	...
	Age of Householder												
25	Under 25 years	64.5	33.6	23.6	11.8	10.2	.9	2.2	3.0	.6	.3	.2	.2
26	25 to 29	90.0	61.6	50.2	30.6	28.5	1.0	5.0	3.5	.8	.8	-	.1
27	30 to 34	72.6	54.5	46.7	37.6	35.4	.7	6.4	2.0	1.1	1.1	-	-
28	35 to 44	131.1	108.2	84.2	65.3	61.6	.8	7.8	7.1	6.0	6.0	-	-
29	45 to 54	94.2	78.3	67.2	26.7	24.5	1.0	5.8	2.5	.6	.6	-	-
30	55 to 64	79.4	58.5	48.7	5.2	4.2	.5	.8	1.7	.2	.2	-	.2
31	65 to 74	84.3	51.7	43.7	.4	.4	-	.1	2.6	.1	.1	-	.1
32	75 years and over	42.3	19.3	17.3	-	-	-	-	.8	-	-	-	-
33	**Median**	**43**	**43**	**43**	**36**	**36**	**34**	**36**	**39**	**39**	**39**	...	...
	Persons 65 Years Old and Over												
34	None	521.6	384.6	312.8	175.5	162.9	4.9	27.4	19.1	9.3	9.0	.2	.5
35	1 person	87.2	31.7	22.1	2.0	1.9	-	.6	3.2	.1	.1	-	.1
36	2 persons or more	49.5	49.4	46.6	.2	.2	-	-	.9	-	-	-	-
	Persons												
37	1 person	152.7	...	...	...	...	...	...	...	...	...	...	...
38	2 persons	234.2	204.1	163.9	...	...	...	...	10.9	2.2	2.2	-	.3
39	3 persons	109.8	103.1	78.8	52.7	49.5	1.3	7.2	5.8	2.9	2.9	-	.2
40	4 persons	89.5	87.1	79.6	71.6	67.7	1.1	9.6	2.4	1.8	1.6	.2	.1
41	5 persons	41.4	40.7	35.1	31.1	29.0	.5	5.2	1.7	.7	.6	-	-
42	6 persons	15.2	15.2	11.7	11.3	9.3	1.0	1.7	1.6	1.2	1.2	-	-
43	7 persons or more	15.6	15.4	12.3	10.9	9.5	.9	4.4	.8	.6	.6	-	-
44	**Median**	**2.3**	**2.8**	**2.8**	**4.0**	**4.0**	**4.5**	**4.2**	**2.6**	**3.4**	**3.3**	...	...
	Rooms												
45	1 room	3.0	.4	.4	.3	.3	-	.3	-	-	-	-	-
46	2 rooms	8.6	.8	.6	.1	.1	-	.1	.2	.2	.2	-	.2
47	3 rooms	70.7	23.9	17.9	3.8	3.0	.3	1.7	1.6	.6	.5	.2	.2
48	4 rooms	155.3	97.7	71.1	26.5	23.1	1.3	6.1	6.3	3.1	2.9	-	.3
49	5 rooms	138.9	100.4	79.4	32.5	30.7	1.1	7.0	4.7	1.0	1.0	-	-
50	6 rooms	125.5	100.9	84.3	40.6	38.6	.7	6.9	5.8	1.6	1.6	-	-
51	7 rooms	88.4	77.2	71.2	36.2	33.9	.8	4.4	1.6	1.3	1.3	-	-
52	8 rooms	46.2	43.0	37.0	23.1	21.4	.7	1.0	2.4	1.4	1.4	-	-
53	9 rooms	17.4	17.1	15.5	11.6	11.3	-	.7	.6	.3	.3	-	-
54	10 rooms or more	4.5	4.5	4.2	2.9	2.5	-	-	-	-	-	-	-
55	**Median**	**5.2**	**5.6**	**5.8**	**6.1**	**6.2**	**5.3**	**5.3**	**5.2**	**5.4**	**5.5**	...	...
	Persons Per Room												
56	0.50 or less	434.0	255.9	209.5	41.5	38.5	.3	4.1	13.0	3.6	3.6	-	.1
57	0.51 to 1.00	202.9	189.0	156.3	122.6	115.6	3.6	18.1	8.1	4.8	4.8	-	.5
58	1.01 to 1.50	16.9	16.3	12.2	10.5	8.2	.9	3.9	1.6	1.1	.8	.2	-
59	1.51 or more	4.7	4.5	3.5	3.1	2.6	-	2.0	.6	-	-	-	-

[1]For mobile homes, oldest category is 1939 or earlier.

Family households—Con.					Nonfamily households							
Female householder, no husband present												
	With own children under 18					Living alone				Other nonfamily		
		Race of householder				Male		Female				
Total	Total	White	Black	Hhldr of Hispanic origin	Total	Total	65 and over	Total	65 and over	Male	Female	
60.9	**35.1**	**29.9**	**4.0**	**9.5**	**192.7**	**64.2**	**9.7**	**88.6**	**44.9**	**28.6**	**11.3**	**1**
28.5	12.1	10.5	1.0	3.1	90.4	27.8	5.8	52.1	33.1	7.2	3.3	2
46.8	34.4	34.9	26.1	32.3	46.9	43.4	58.4	58.8	73.6	25.2	29.2	3
32.4	23.0	19.5	2.9	6.4	102.2	36.3	4.0	36.5	11.8	21.4	8.0	4
32.7	18.4	15.9	1.8	6.1	69.1	23.4	5.5	32.1	19.5	9.7	3.9	5
4.0	1.3	1.1	.2	.1	15.1	3.8	.6	8.3	4.1	1.9	1.0	6
9.5	7.3	6.0	1.2	1.2	19.3	6.5	1.3	6.1	3.0	4.8	1.8	7
4.4	2.5	2.2	.3	.9	17.4	6.5	.7	6.3	1.8	2.8	1.8	8
5.3	3.7	3.2	.2	.5	24.5	9.2	.3	8.7	2.5	4.7	1.9	9
.9	.4	.4	-	-	15.2	5.7	.5	7.1	1.2	1.9	.5	10
.4	.4	.2	.2	-	8.7	1.7	.2	3.6	1.2	1.0	.3	11
3.7	.9	.9	-	.6	25.5	7.4	.6	16.4	11.7	1.7	-	12
-	-	-	-	-	-	-	-	-	-	-	-	13
1.7	1.3	1.1	.2	-	6.9	2.2	-	2.4	.4	1.6	.7	14
7.4	3.4	3.0	.2	.5	35.5	12.2	.8	12.2	3.3	7.2	4.0	15
6.4	4.1	3.8	.3	1.1	27.6	9.0	.7	12.4	4.1	5.3	.9	16
15.3	9.9	8.2	1.2	1.7	39.9	12.6	1.7	19.7	10.3	5.2	2.5	17
14.4	8.2	6.9	1.3	2.9	39.7	13.5	1.9	20.9	14.0	4.8	.5	18
10.7	4.6	3.7	.6	.8	27.6	8.8	3.0	14.2	8.2	2.9	1.7	19
2.8	1.7	1.6	-	1.3	8.6	3.3	.9	3.8	2.5	1.2	.3	20
1.8	1.5	1.3	.2	1.0	5.6	2.1	.5	2.6	1.8	.3	.6	21
.4	.3	.3	-	.3	.9	.4	.1	.5	.3	-	-	22
-	-	-	-	-	.3	.1	-	-	-	.1	-	23
1970	**1971**	**1971**	**...**	**1965**	**1972**	**1972**	**1962**	**1971**	**1967**	**1975**	**1975**	**24**
7.0	5.0	4.2	.6	1.9	30.9	8.5	...	7.7	...	11.0	3.7	25
7.9	5.4	4.3	1.0	1.6	28.3	11.8	...	4.1	...	8.9	3.6	26
5.8	5.7	5.4	.2	1.6	18.1	7.8	...	5.9	...	3.4	1.0	27
16.9	15.0	12.1	2.0	2.9	22.9	13.1	...	5.5	...	3.2	1.1	28
8.7	3.4	3.2	.2	.8	15.9	6.2	...	7.8	...	1.1	.8	29
8.1	.6	.6	-	.6	21.0	7.1	...	12.7	...	.6	.5	30
5.4	-	-	-	-	32.6	4.7	4.7	27.0	27.0	.4	.5	31
1.1	-	-	-	-	23.1	5.0	5.0	17.9	17.9	-	.2	32
41	**36**	**36**	**...**	**34**	**43**	**38**	**75+**	**65**	**73**	**27**	**28**	**33**
52.7	34.6	29.5	4.0	9.3	137.0	54.5	...	43.7	...	28.2	10.7	34
6.4	.5	.5	-	.2	55.5	9.7	9.7	44.9	44.9	.3	.6	35
1.8	-	-	-	-	.2	...	...	...	...	.2	-	36
...	...	...	...	...	152.7	64.2	9.7	88.6	44.9	...	...	37
29.4	12.1	10.1	1.5	1.5	30.0	...	...	...	...	20.3	9.7	38
18.5	12.8	11.3	1.3	3.5	6.7	...	...	...	...	5.9	.8	39
5.1	3.6	3.2	.2	1.5	2.3	...	...	...	...	1.7	.6	40
3.8	3.5	3.2	-	1.6	.7	...	...	...	...	.5	.1	41
1.9	1.9	1.4	.5	1.2	-	...	...	...	...	-	-	42
2.3	1.2	.7	.5	.2	.2	...	...	...	...	.2	-	43
2.8	**2.9**	**2.9**	**...**	**3.4**	**1.5**	**...**	**...**	**...**	**...**	**2.2**	**2.1**	**44**
-	-	-	-	-	2.5	2.1	.6	.5	-	-	-	45
-	-	-	-	-	7.8	4.7	.4	3.1	.4	-	-	46
4.4	3.6	3.0	.4	1.5	46.8	19.0	2.3	21.3	7.8	4.6	1.9	47
20.2	12.3	10.5	1.5	2.7	57.6	14.7	1.7	28.5	16.8	9.7	4.8	48
16.3	8.5	7.5	.6	2.7	38.5	11.0	2.2	19.6	11.3	6.2	1.7	49
10.8	4.9	4.6	.4	1.1	24.8	8.5	2.2	9.9	4.9	4.2	2.1	50
4.4	3.4	3.1	.3	1.4	11.2	2.9	.3	4.4	2.6	3.3	.6	51
3.6	1.2	.6	.3	.2	3.3	1.1	-	1.3	.9	.6	.3	52
1.0	1.0	.7	.3	-	.3	.3	-	-	-	-	-	53
.3	-	-	-	-	-	-	-	-	-	-	-	54
4.9	**4.7**	**4.7**	**...**	**4.7**	**4.2**	**3.9**	**4.4**	**4.2**	**4.3**	**4.5**	**4.3**	**55**
33.3	15.2	12.8	1.8	2.1	178.1	62.1	9.1	88.1	44.9	19.1	8.8	56
24.8	17.4	15.3	1.5	6.0	13.8	2.1	.6	.5	-	8.9	2.4	57
2.5	2.2	1.5	.7	1.1	.6	-	-	-	-	.5	.1	58
.4	.3	.3	-	.3	.2	-	-	-	-	.2	-	59

Table 1-2. **Financial Characteristics by Family Type—Occupied Units**

[Numbers in thousands. ... means not applicable or sample too small. - means zero or rounds to zero.]

	Characteristics	All households	Family households										
				Married couple					Male householder, no wife present				
					With own children under 18					With own children under 18			
						Race of householder					Race of householder		
			Total	Total	Total	White	Black	Hhldr of Hispanic origin	Total	Total	White	Black	Hhldr of Hispanic origin
1	**Total**	**658.3**	**465.7**	**381.5**	**177.6**	**165.0**	**4.9**	**28.1**	**23.2**	**9.4**	**9.1**	**.2**	**.6**
	Household Income												
2	Less than $5,000	34.3	12.4	4.8	2.1	2.1	-	.4	1.4	.6	.3	.2	.2
3	$5,000 to $9,999	67.9	31.6	21.9	4.8	4.1	.3	2.0	2.6	.6	.6	-	.3
4	$10,000 to $14,999	63.1	36.8	23.5	10.5	9.3	.6	4.4	1.8	.4	.4	-	.1
5	$15,000 to $19,999	73.1	50.3	36.9	15.3	14.4	.3	4.0	3.1	1.4	1.4	-	-
6	$20,000 to $24,999	84.7	56.2	47.7	20.7	18.7	.7	3.6	1.7	.6	.6	-	-
7	$25,000 to $29,999	55.1	42.8	36.0	17.5	16.3	.6	2.2	1.7	.8	.8	-	-
8	$30,000 to $34,999	63.7	50.9	41.9	16.7	14.4	.5	3.1	4.1	2.1	2.1	-	-
9	$35,000 to $39,999	39.2	32.7	29.5	15.7	13.5	.7	2.7	1.1	.4	.4	-	-
10	$40,000 to $49,999	68.5	58.7	52.0	29.2	28.6	.3	3.3	2.1	.8	.8	-	-
11	$50,000 to $59,999	39.2	32.4	30.2	16.6	15.8	.6	1.9	.8	.6	.6	-	-
12	$60,000 to $79,999	36.4	32.1	29.5	15.2	14.4	.3	-	1.7	.6	.6	-	-
13	$80,000 to $99,999	11.3	9.7	9.2	3.3	3.3	-	-	.5	.2	.2	-	-
14	$100,000 to $119,999	8.4	7.1	6.7	3.9	3.6	-	.4	.5	.3	.3	-	-
15	$120,000 or more	13.6	11.9	11.7	6.4	6.4	-	-	.2	-	-	-	-
16	**Median**	**25 554**	**30 269**	**32 387**	**35 433**	**36 151**	**30 143**	**24 437**	**28 031**	**30 615**	**30 970**	...	...
	As percent of poverty level:												
17	Less than 50 percent	17.7	11.9	4.9	3.4	3.1	.3	1.3	1.2	.5	.2	.2	.2
18	50 to 99	43.3	23.0	15.4	7.3	6.8	-	3.3	2.1	.6	.6	-	.1
19	100 to 149	59.4	36.4	26.2	12.6	11.3	.7	4.0	2.0	1.1	1.1	-	.3
20	150 to 199	61.4	43.0	30.6	19.0	17.1	.3	4.9	2.2	.9	.9	-	-
21	200 percent or more	476.5	351.4	304.4	135.4	126.7	3.5	14.6	15.7	6.5	6.5	-	-
	Monthly Housing Costs												
22	Less than $100	12.7	6.1	4.0	.6	.6	-	.6	-	-	-	-	-
23	$100 to $199	80.9	48.9	42.0	8.4	7.9	.3	2.8	2.7	.8	.6	.2	-
24	$200 to $249	42.0	27.6	20.4	2.6	2.2	.3	.8	1.3	.2	.2	-	.2
25	$250 to $299	38.4	24.2	18.8	7.0	6.8	-	2.4	1.6	.4	.4	-	.3
26	$300 to $349	49.0	29.1	22.9	8.8	7.7	.4	2.6	1.8	.2	.2	-	-
27	$350 to $399	48.5	28.2	19.0	9.8	8.6	-	3.0	1.2	.3	.3	-	-
28	$400 to $449	49.4	30.7	24.8	11.1	9.6	.8	2.1	1.4	.6	.6	-	-
29	$450 to $499	41.3	30.5	23.2	12.0	10.5	.4	1.7	1.7	1.1	.9	-	.1
30	$500 to $599	67.1	48.6	39.3	20.6	18.5	1.2	3.2	2.8	1.0	1.0	-	-
31	$600 to $699	42.9	33.6	28.6	15.9	15.8	.2	2.2	1.2	.9	.9	-	-
32	$700 to $799	36.0	30.2	27.2	15.9	15.1	.2	1.2	1.2	.3	.3	-	-
33	$800 to $899	29.3	24.4	22.3	12.1	11.2	-	1.1	1.0	1.0	1.0	-	-
34	$900 to $999	21.8	18.6	17.8	9.8	9.6	.2	1.2	.2	.2	.2	-	-
35	$1,000 to $1,249	27.7	24.0	21.5	14.4	13.6	.5	.4	.9	.4	.4	-	-
36	$1,250 to $1,499	11.1	10.5	9.5	5.4	5.4	-	-	.8	.8	.8	-	-
37	$1,500 or more	9.6	8.8	8.5	5.9	5.7	-	.3	.3	.3	.3	-	-
38	No cash rent	10.1	6.9	4.0	1.4	1.4	-	.4	.3	-	-	-	-
39	Mortgage payment not reported	40.6	34.6	27.6	16.0	14.8	.3	1.9	3.0	1.1	1.1	-	-
40	**Median (excludes no cash rent)**	**433**	**478**	**499**	**596**	**612**	**501**	**415**	**452**	**565**	**580**	...	...
	Monthly Housing Costs as Percent of Income												
41	Less than 5 percent	13.4	11.5	11.2	3.2	2.9	.3	.5	.3	-	-	-	-
42	5 to 9 percent	62.8	52.4	48.9	15.2	14.6	.2	2.7	1.2	-	-	-	-
43	10 to 14 percent	86.9	64.2	53.3	21.4	19.6	.3	3.0	3.1	1.1	1.1	-	-
44	15 to 19 percent	90.6	64.5	54.4	24.8	23.2	.6	3.7	3.1	1.0	1.0	-	-
45	20 to 24 percent	91.1	65.9	54.4	26.3	24.3	1.3	5.5	4.5	2.2	2.2	-	-
46	25 to 29 percent	75.3	51.8	43.9	23.5	22.2	.5	3.4	1.5	.9	.9	-	.1
47	30 to 34 percent	50.4	35.2	27.8	15.9	14.5	.2	1.8	1.8	1.0	1.0	-	-
48	35 to 39 percent	32.1	20.2	15.5	8.6	7.9	.3	1.3	.6	.2	.2	-	.2
49	40 to 49 percent	34.3	21.7	16.7	9.4	8.4	.9	.7	.9	.8	.6	.2	-
50	50 to 59 percent	19.7	12.3	9.1	4.8	4.5	-	1.1	.6	.3	.3	-	-
51	60 to 69 percent	15.2	6.5	4.5	2.5	2.3	-	1.1	.8	.2	.2	-	-
52	70 percent or more	31.7	16.1	9.2	4.3	4.1	-	.8	1.3	.9	.7	-	.3
53	Zero or negative income	4.8	2.3	1.0	.3	.3	-	.1	.5	-	-	-	-
54	No cash rent	10.1	6.9	4.0	1.4	1.4	-	.4	.3	-	-	-	-
55	Mortgage payment not reported	40.0	34.3	27.6	16.0	14.8	.3	1.9	2.7	1.1	1.1	-	-
56	**Median (excludes 3 previous lines)**	**23**	**21**	**21**	**23**	**23**	**23**	**23**	**22**	**25**	**25**	...	...
	OWNER OCCUPIED UNITS												
57	**Total**	**415.9**	**325.4**	**283.1**	**122.7**	**115.7**	**2.3**	**16.0**	**13.8**	**5.6**	**5.6**	-	-
	Value												
58	Less than $10,000	19.0	10.0	8.1	1.7	1.7	-	.5	1.2	.6	.6	-	-
59	$10,000 to $19,999	16.9	11.1	9.9	1.0	1.0	-	.3	-	-	-	-	-
60	$20,000 to $29,999	13.3	7.6	6.4	1.7	1.7	-	.9	.2	-	-	-	-
61	$30,000 to $39,999	14.4	10.5	7.6	2.3	2.3	-	.6	.2	-	-	-	-
62	$40,000 to $49,999	26.2	18.2	16.3	6.5	5.9	.3	2.7	.5	.2	.2	-	-
63	$50,000 to $59,999	40.1	30.0	24.8	11.8	10.8	1.0	2.1	1.3	1.0	1.0	-	-
64	$60,000 to $69,999	52.4	39.9	31.5	12.3	11.2	.4	2.3	3.8	1.0	1.0	-	-
65	$70,000 to $79,999	50.5	41.5	35.3	14.8	13.6	.2	2.2	2.3	.5	.5	-	-
66	$80,000 to $99,999	79.2	66.0	59.8	25.4	24.4	.4	1.9	1.9	1.1	1.1	-	-
67	$100,000 to $119,999	38.4	34.0	32.1	18.8	17.3	-	1.4	.7	.2	.2	-	-
68	$120,000 to $149,999	27.4	22.9	20.8	10.4	10.4	-	.6	.9	.8	.8	-	-
69	$150,000 to $199,999	23.1	20.7	18.1	9.1	8.8	-	.3	.9	.3	.3	-	-
70	$200,000 to $249,999	4.8	4.5	4.5	2.6	2.2	-	-	-	-	-	-	-
71	$250,000 to $299,999	3.7	3.3	3.1	1.5	1.5	-	.1	-	-	-	-	-
72	$300,000 or more	6.4	5.2	4.9	2.9	2.9	-	-	-	-	-	-	-
73	**Median**	**75 087**	**78 559**	**80 593**	**87 240**	**87 837**	...	**63 729**	**69 456**	**72 268**	**72 268**	...	...

Family households—Con.					Nonfamily households							
Female householder, no husband present												
	With own children under 18					Living alone				Other nonfamily		
		Race of householder				Male		Female				
Total	Total	White	Black	Hhldr of Hispanic origin	Total	Total	65 and over	Total	65 and over	Male	Female	
60.9	**35.1**	**29.9**	**4.0**	**9.5**	**192.7**	**64.2**	**9.7**	**88.6**	**44.9**	**28.6**	**11.3**	**1**
6.3	5.2	3.6	1.2	2.8	21.9	6.3	2.0	15.3	10.0	.4	-	2
7.1	4.8	3.9	.6	1.7	36.3	10.9	3.2	22.3	16.5	2.3	.8	3
11.5	6.6	5.8	.7	2.0	26.3	8.3	1.3	16.9	7.0	.6	.5	4
10.2	6.4	5.7	.7	1.1	22.8	7.3	.8	11.5	5.5	2.3	1.8	5
6.9	4.2	4.2	-	.8	28.5	10.2	.8	12.1	4.0	4.1	2.0	6
5.0	2.4	2.2	.2	.8	12.3	5.6	.2	3.6	.4	2.0	1.0	7
4.8	1.8	1.2	.3	-	12.8	4.5	-	2.8	.1	3.8	1.8	8
2.1	1.4	1.3	.2	.3	6.5	2.2	.3	1.4	.5	2.2	.8	9
4.6	1.9	1.7	.1	-	9.8	4.3	.9	.9	.3	3.0	1.6	10
1.5	.3	.3	-	-	6.8	2.1	.2	.8	.2	3.7	.2	11
.9	.2	.2	-	-	4.3	1.2	-	.7	-	2.1	.3	12
-	-	-	-	-	1.6	.5	-	-	-	.8	.3	13
-	-	-	-	-	1.2	.6	-	-	-	.6	-	14
-	-	-	-	-	1.7	.4	-	.3	.3	.7	.3	15
17 732	**15 719**	**16 500**	**...**	**10 585**	**17 599**	**19 606**	**9 327**	**11 972**	**8 767**	**33 337**	**27 976**	**16**
5.8	5.0	3.4	1.2	2.8	5.8	1.9	.2	3.5	1.1	.4	-	17
5.4	4.2	3.1	.8	1.5	20.4	4.5	2.0	15.0	11.3	.9	-	18
8.1	5.5	5.3	.2	2.0	23.0	7.7	2.6	12.6	9.0	1.8	1.0	19
10.3	6.2	5.3	.7	1.3	18.4	4.6	.5	13.2	8.0	.3	.3	20
31.3	14.2	12.7	1.1	1.9	125.0	45.5	4.4	44.3	15.5	25.2	10.0	21
2.2	1.2	.3	.8	.3	6.5	2.4	.9	3.9	3.5	.2	-	22
4.2	2.1	1.3	.3	.8	32.0	7.7	3.8	23.2	17.7	.8	.4	23
5.9	2.1	2.0	.1	1.3	14.4	4.0	.6	9.1	6.9	1.0	.3	24
3.8	2.1	2.1	-	1.4	14.1	6.5	.9	6.3	2.4	1.0	.3	25
4.4	2.7	2.4	.2	.9	19.9	9.4	.2	8.7	2.7	1.2	.7	26
6.0	4.6	4.0	.3	.7	20.3	7.1	.8	8.6	2.4	3.4	1.3	27
4.5	3.3	3.0	.3	.9	18.7	6.0	.4	7.0	1.7	4.2	1.4	28
5.5	3.3	3.3	-	.5	10.8	2.7	.2	3.7	1.4	3.1	1.2	29
6.6	4.4	4.1	.3	.6	18.5	5.2	.8	7.0	2.6	4.4	1.8	30
3.9	1.3	1.2	.2	-	9.3	1.6	-	3.4	.9	3.1	1.2	31
1.8	1.6	1.5	.2	.7	5.8	2.0	-	1.8	.2	.9	1.0	32
1.1	.4	.4	-	-	4.9	1.9	-	1.4	.6	1.1	.5	33
.6	.6	.6	-	.3	3.2	1.4	.2	-	-	1.1	.6	34
1.5	.8	.8	-	-	3.8	1.7	.4	1.1	.2	.7	.3	35
.2	.2	.2	-	-	.6	.3	-	.3	.3	-	-	36
-	-	-	-	-	.7	.4	-	-	-	.3	-	37
2.6	1.6	1.2	.5	.6	3.2	.9	-	1.6	1.1	.5	-	38
4.0	2.6	1.7	.7	.5	6.0	2.9	.6	1.2	.5	1.5	.4	39
392	**409**	**425**	**...**	**325**	**362**	**351**	**195**	**301**	**204**	**473**	**499**	**40**
-	-	-	-	-	1.9	.8	.5	.3	.3	.8	-	41
2.3	.2	-	.2	-	10.4	3.1	1.0	4.0	2.4	2.4	.9	42
7.8	2.4	2.1	.3	.5	22.7	9.6	1.2	6.3	4.0	5.5	1.2	43
7.0	3.1	3.1	-	.8	26.2	7.7	.6	8.8	4.1	7.5	2.2	44
7.0	4.1	3.6	.5	.8	25.2	5.8	.1	14.2	7.2	3.6	1.6	45
6.4	3.5	2.9	.4	.4	23.5	9.2	1.7	9.9	5.1	1.8	2.6	46
5.6	3.6	3.1	.5	1.3	15.2	4.8	.3	8.7	3.3	.8	.8	47
4.0	2.9	2.9	-	1.0	11.9	4.8	.4	6.0	2.4	.8	.3	48
4.1	2.8	2.5	.3	.9	12.6	4.9	.6	6.8	2.7	.6	.3	49
2.6	2.2	1.8	.3	.3	7.4	1.9	.4	5.0	3.6	.2	.4	50
1.1	1.0	.8	.2	.3	8.7	2.7	.1	5.6	3.2	.4	-	51
5.5	4.2	3.9	-	1.5	15.6	4.9	2.1	9.3	5.1	1.3	.2	52
.9	.9	.6	-	.7	2.5	.6	-	.6	-	.9	.4	53
2.6	1.6	1.2	.5	.6	3.2	.9	-	1.8	1.1	.5	-	54
4.0	2.6	1.7	.7	.5	5.7	2.6	.6	1.2	.5	1.5	.4	55
27	**32**	**33**	**...**	**35**	**26**	**27**	**28**	**29**	**29**	**18**	**23**	**56**
28.5	**12.1**	**10.5**	**1.0**	**3.1**	**90.4**	**27.8**	**5.6**	**52.1**	**33.1**	**7.2**	**3.3**	**57**
.7	-	-	-	-	9.0	3.8	.6	5.2	4.6	-	-	58
1.1	.3	.3	-	-	5.9	.3	.3	5.1	2.9	.5	-	59
1.1	.6	.4	-	.3	5.6	1.3	.3	4.4	3.2	-	-	60
2.8	1.0	.6	.4	.4	3.9	.8	.1	3.0	2.0	.2	-	61
1.4	.6	.6	-	.3	8.0	1.5	-	6.1	4.4	.2	.3	62
3.9	1.5	1.4	.2	.3	10.1	2.9	.9	6.1	3.8	.9	.2	63
4.5	1.9	1.9	-	.6	12.5	4.4	1.0	6.9	3.0	.4	.7	64
4.0	.9	.9	-	.2	8.9	4.3	.9	3.1	2.0	1.2	.4	65
4.3	2.9	2.4	.2	.8	13.2	4.1	.9	6.3	3.9	1.8	1.0	66
1.2	.9	.9	-	-	4.4	1.6	.3	1.9	.3	.9	-	67
1.2	.6	.6	-	-	4.5	1.8	.2	2.1	1.7	.2	.4	68
1.7	.8	.5	.3	.2	2.4	.3	-	.9	.3	.9	.3	69
-	-	-	-	-	.4	.2	-	-	-	.2	-	70
.2	-	-	-	-	.3	.3	-	-	-	-	-	71
.3	-	-	-	-	1.2	.2	.2	1.1	.9	-	-	72
67 181	**71 006**	**71 022**	**...**	**...**	**62 106**	**67 457**	**65 744**	**53 908**	**48 639**	**82 828**	**...**	**73**

Table 1-3. Housing Quality by Family Type—Occupied Units

[Numbers in thousands. ... means not applicable or sample too small. - means zero or rounds to zero.]

	Characteristics	All households	Family households										
				Married couple					Male householder, no wife present				
					With own children under 18					With own children under 18			
						Race of householder					Race of householder		
			Total	Total	Total	White	Black	Hhldr of Hispanic origin	Total	Total	White	Black	Hhldr of Hispanic origin
1	**Total**	**658.3**	**465.7**	**381.5**	**177.6**	**165.0**	**4.9**	**28.1**	**23.2**	**9.4**	**9.1**	**.2**	**.6**
	Water Supply Stoppage												
2	With hot and cold piped water	656.9	464.2	380.3	177.1	164.4	4.9	28.1	23.0	9.4	9.1	.2	.6
3	No stoppage in last 3 months	621.9	439.8	360.5	166.9	154.7	4.7	26.2	22.3	9.1	9.0	-	.4
4	With stoppage in last 3 months	29.2	20.4	17.0	8.9	8.6	-	1.6	.5	.2	-	.2	-
5	No stoppage lasting 6 hours or more	14.4	11.1	10.2	4.5	4.4	-	.9	.2	-	-	-	-
6	1 time lasting 6 hours or more	9.8	6.1	3.9	2.8	2.7	-	.3	.3	.2	-	.2	-
7	2 times	2.8	1.6	1.3	.7	.7	-	.2	-	-	-	-	-
8	3 times	.3	.2	.2	.2	.2	-	-	-	-	-	-	-
9	4 times or more	-	-	-	-	-	-	-	-	-	-	-	-
10	Number of times not reported	1.9	1.4	1.4	.7	.7	-	.3	-	-	-	-	-
11	Stoppage not reported	5.7	4.0	2.8	1.2	1.1	.1	.3	.2	.2	.2	-	.2
	Flush Toilet Breakdowns												
12	With one or more flush toilets	657.4	464.7	380.5	177.1	164.4	4.9	28.1	23.2	9.4	9.1	.2	.6
13	With at least one working toilet at all times in last 3 months	624.5	442.4	365.1	170.0	158.1	4.6	25.8	22.2	9.3	9.0	.2	.6
14	None working some time in last 3 months	32.0	22.0	15.4	7.1	6.3	.2	2.2	.9	.2	.2	-	-
15	No breakdowns lasting 6 hours or more	7.8	5.0	3.7	.9	.9	-	.3	-	-	-	-	-
16	1 time lasting 6 hours or more	12.0	7.7	5.9	3.8	3.3	-	1.1	.1	-	-	-	-
17	2 times	4.4	3.2	1.4	1.0	.8	.2	.3	.3	-	-	-	-
18	3 times	1.4	1.1	.6	.2	-	-	-	-	-	-	-	-
19	4 times or more	1.6	1.3	.8	-	-	-	-	.2	.2	.2	-	-
20	Number of times not reported	4.7	3.8	2.9	1.3	1.3	-	.5	.3	-	-	-	-
21	Breakdowns not reported	.9	.3	-	-	-	-	-	.2	-	-	-	-
	Sewage Disposal Breakdowns												
22	With public sewer	610.0	426.8	348.3	161.4	149.0	4.9	25.3	21.6	8.8	8.5	.2	.5
23	No breakdowns in last 3 months	596.2	417.2	340.8	157.3	146.0	4.3	24.4	21.4	8.7	8.4	.2	.5
24	With breakdowns in last 3 months	13.8	9.6	7.4	4.1	3.0	.6	.8	.2	.2	.2	-	-
25	No breakdowns lasting 6 hours or more	4.1	3.0	2.9	1.0	.8	.2	.1	.2	.2	.2	-	-
26	1 time lasting 6 hours or more	6.6	4.6	3.0	2.1	1.6	-	.5	-	-	-	-	-
27	2 times	2.0	1.3	1.0	.9	.5	.4	.2	-	-	-	-	-
28	3 times	.2	.2	.2	.2	.2	-	-	-	-	-	-	-
29	4 times or more	1.0	.5	.3	-	-	-	-	-	-	-	-	-
30	With septic tank or cesspool	47.4	37.9	32.3	15.7	15.4	-	2.8	1.7	.6	.6	-	.1
31	No breakdowns in last 3 months	44.5	35.3	30.3	14.5	14.2	-	2.4	1.7	.6	.6	-	.1
32	With breakdowns in last 3 months	2.9	2.6	2.0	1.2	1.2	-	.5	-	-	-	-	-
33	No breakdowns lasting 6 hours or more	.3	.3	-	-	-	-	-	-	-	-	-	-
34	1 time lasting 6 hours or more	1.8	1.5	1.5	1.2	1.2	-	.5	-	-	-	-	-
35	2 times	-	-	-	-	-	-	-	-	-	-	-	-
36	3 times	.4	.4	.2	-	-	-	-	-	-	-	-	-
37	4 times or more	.3	.3	.3	-	-	-	-	-	-	-	-	-
	Heating Problems												
38	With heating equipment and occupied last winter	568.5	410.8	340.3	154.4	143.2	4.0	23.5	18.8	7.0	6.9	.2	.3
39	Not uncomfortably cold for 24 hours or more last winter	542.9	391.7	325.6	146.0	135.9	3.4	21.8	17.6	6.6	6.4	.2	.2
40	Uncomfortably cold for 24 hours or more last winter[1]	25.6	19.1	14.7	8.5	7.3	.6	1.7	1.2	.4	.4	-	.1
41	Equipment breakdowns	11.9	10.6	8.1	5.2	4.4	.3	1.7	.6	.3	.3	-	-
42	No breakdowns lasting 6 hours or more	.7	.7	.3	.3	.3	-	.3	-	-	-	-	-
43	1 time lasting 6 hours or more	7.6	6.6	4.8	3.3	2.9	-	.9	.3	.3	.3	-	-
44	2 times	1.2	1.2	1.1	.5	.2	.3	-	.1	-	-	-	-
45	3 times	1.2	.9	.8	.5	.5	-	.2	-	-	-	-	-
46	4 times or more	.9	.9	.8	.4	.4	-	.1	.1	-	-	-	-
47	Number of times not reported	.3	.3	.3	.2	.2	-	.2	-	-	-	-	-
48	Other causes	15.1	9.6	7.5	4.4	3.8	.5	.6	.6	.1	.1	-	.1
49	Utility interruption	1.6	1.6	1.6	.6	.5	.1	.3	-	-	-	-	-
50	Inadequate heating capacity	4.7	2.9	2.1	1.5	1.1	.3	.3	.1	.1	.1	-	.1
51	Inadequate insulation	1.8	1.4	.9	.6	.6	-	-	-	-	-	-	-
52	Other	6.3	3.1	2.3	1.6	1.6	-	-	.5	-	-	-	-
53	Not reported	.7	.5	.5	-	-	-	-	-	-	-	-	-
54	Reason for discomfort not reported	.3	.3	.3	-	-	-	-	-	-	-	-	-
55	Discomfort not reported	-	-	-	-	-	-	-	-	-	-	-	-
	Selected Deficiencies[1]												
56	Signs of rats in last 3 months	10.7	9.9	5.4	4.1	4.1	-	1.2	1.5	.7	.7	-	.1
57	Holes in floors	5.7	3.8	3.2	2.3	2.3	-	1.2	.4	.1	.1	-	.1
58	Open cracks or holes (interior)	41.2	31.4	20.9	14.1	12.8	.3	4.5	2.6	1.3	1.2	.2	.1
59	Broken plaster or peeling paint (interior)	32.5	25.6	17.7	11.5	10.4	.4	4.5	2.5	1.2	1.2	-	-
60	No electrical wiring	-	-	-	-	-	-	-	-	-	-	-	-
61	Exposed wiring	9.6	5.4	3.7	1.4	1.2	-	.6	-	-	-	-	-
62	Rooms without electric outlets	10.5	5.3	3.8	2.4	2.4	-	1.1	.3	.2	.2	-	.2
	Selected Amenities[1]												
63	Porch, deck, balcony, or patio	540.9	395.9	333.1	151.8	142.8	2.5	19.8	17.5	7.7	7.4	.2	.6
64	Not reported	1.0	.4	.4	.2	.2	-	-	-	-	-	-	-
65	Telephone available	543.1	391.5	328.3	153.5	144.0	3.4	22.1	15.4	6.4	6.4	-	.3
66	Usable fireplace	164.6	134.2	119.6	60.7	58.8	-	4.4	5.3	2.1	2.1	-	-
67	Separate dining room	203.8	162.1	144.7	70.4	65.1	2.3	8.0	6.3	3.0	3.0	-	-
68	With 2 or more living rooms or recreation rooms, etc.	217.3	187.8	167.0	86.5	81.7	1.2	7.1	7.5	3.2	3.2	-	-
69	Garage or carport included with home	486.1	380.8	305.5	139.4	131.3	2.7	17.4	16.7	7.2	7.2	-	.1
70	Not included	171.0	103.9	75.2	38.2	33.7	2.1	10.6	6.6	2.3	2.0	.2	.5
71	Offstreet parking included	157.2	96.0	69.9	35.2	31.1	1.8	9.3	5.6	2.0	1.8	.2	.5
72	Offstreet parking not included	2.4	1.6	1.3	1.2	.9	.3	.5	.3	.1	.1	-	-
73	Garage or carport not reported	1.3	1.0	.8	-	-	-	-	-	-	-	-	-

Family households—Con.					Nonfamily households							
Female householder, no husband present												
	With own children under 18					Living alone				Other nonfamily		
		Race of householder				Male		Female				
Total	Total	White	Black	Hhldr of Hispanic origin	Total	Total	65 and over	Total	65 and over	Male	Female	
60.9	**35.1**	**29.9**	**4.0**	**9.5**	**192.7**	**64.2**	**9.7**	**88.6**	**44.9**	**28.6**	**11.3**	1
60.9	35.1	29.9	4.0	9.5	192.7	64.2	9.7	88.6	44.9	28.6	11.3	2
56.9	32.4	27.3	4.0	8.5	182.1	60.4	8.9	84.6	43.5	26.3	10.9	3
3.0	1.9	1.9	-	.5	8.8	3.5	.7	2.9	1.2	2.0	.5	4
.8	.5	.5	-	.1	3.3	1.3	.2	1.4	.8	.6	-	5
1.8	1.0	1.0	-	-	3.7	1.7	.6	1.1	.4	.6	.3	6
.3	.3	.3	-	.3	1.2	.2	-	.3	-	.8	-	7
-	-	-	-	-	.2	-	-	-	-	-	.2	8
-	-	-	-	-	-	-	-	-	-	-	-	9
.1	.1	.1	-	.1	.4	.4	-	-	-	-	-	10
1.0	.7	.7	-	.4	1.7	.3	-	1.1	.2	.3	-	11
60.9	35.1	29.9	4.0	9.5	192.7	64.2	9.7	88.6	44.9	28.6	11.3	12
												13
55.1	31.3	27.8	2.9	7.9	182.1	61.0	9.3	85.4	44.1	25.6	10.1	
5.7	3.8	2.1	1.0	1.5	10.0	3.2	.3	2.7	.3	2.9	1.3	14
1.3	.4	.2	.1	-	2.8	.8	-	.8	.2	1.0	.3	15
1.6	1.1	.6	.6	.3	4.3	1.7	.2	1.4	.2	.3	1.0	16
1.4	1.4	.8	.3	.7	1.2	.1	.1	.2	-	.9	-	17
.4	.1	.1	-	.1	.3	.2	-	-	-	.2	-	18
.3	.3	.1	-	.1	.3	.3	-	-	-	-	-	19
.6	.3	.3	-	.3	.9	-	-	.4	-	.5	-	20
.2	-	-	-	-	.6	-	-	.5	.5	.1	-	21
57.0	32.9	28.1	4.0	8.9	183.2	62.6	9.4	81.1	39.3	28.1	11.3	22
54.9	31.2	27.1	3.2	8.2	178.9	60.9	9.4	79.7	39.3	27.5	10.8	23
2.0	1.7	1.0	.7	.7	4.2	1.7	-	1.4	-	.7	.5	24
-	-	-	-	-	1.1	.3	-	.4	-	-	.3	25
1.6	1.3	.7	.6	.4	2.0	1.1	-	.5	-	.3	.2	26
.3	.3	.1	.2	.1	.6	-	-	.3	-	.3	-	27
-	-	-	-	-	-	-	-	-	-	-	-	28
.1	.1	.1	-	.1	.5	.3	-	.1	-	-	-	29
4.0	2.1	1.8	-	.6	9.5	1.6	.3	7.5	5.6	.5	-	30
3.4	2.1	1.8	-	.6	9.2	1.3	-	7.5	5.6	.5	-	31
.6	-	-	-	-	.3	.3	.3	-	-	-	-	32
.3	-	-	-	-	-	-	-	-	-	-	-	33
-	-	-	-	-	.3	.3	.3	-	-	-	-	34
-	-	-	-	-	-	-	-	-	-	-	-	35
-	-	-	-	-	-	-	-	-	-	-	-	36
.3	-	-	-	-	-	-	-	-	-	-	-	37
-	-	-	-	-	-	-	-	-	-	-	-	
												38
51.7	28.5	24.3	3.2	7.7	157.6	50.3	8.6	78.2	43.1	20.0	9.0	39
48.5	27.0	22.8	3.2	7.1	151.2	48.1	8.5	75.5	42.2	19.0	8.6	40
3.2	1.5	1.5	-	.6	6.5	2.2	.1	2.7	1.0	1.1	.5	
2.0	.7	.7	-	.3	1.3	.5	-	.5	-	.3	-	41
.3	-	-	-	-	-	-	-	-	-	-	-	42
1.5	.6	.6	-	.1	1.0	.3	-	.3	-	.3	-	43
-	-	-	-	-	-	-	-	-	-	-	-	44
.1	.1	.1	-	.1	.3	.1	-	.2	-	-	-	45
-	-	-	-	-	-	-	-	-	-	-	-	46
-	-	-	-	-	-	-	-	-	-	-	-	47
1.4	.9	.9	-	.4	5.5	2.1	.1	2.2	1.0	.8	.5	48
-	-	-	-	-	-	-	-	-	-	-	-	49
.6	.5	.5	-	.3	1.8	.9	.1	.3	-	.6	-	50
.5	.3	.3	-	.2	.3	.3	-	-	-	-	-	51
.3	.2	.2	-	-	3.2	.9	-	1.7	1.0	.2	.5	52
-	-	-	-	-	.2	-	-	.2	-	-	-	53
-	-	-	-	-	-	-	-	-	-	-	-	54
-	-	-	-	-	-	-	-	-	-	-	-	55
3.1	2.2	1.6	.5	1.1	.8	.5	.1	-	-	.2	.1	56
.3	.3	.3	-	.1	1.8	.3	-	.9	.4	.5	.1	57
7.9	5.5	4.7	.6	3.0	9.8	4.5	.4	2.2	.3	2.2	.9	58
5.4	3.7	3.0	.5	2.7	6.9	3.2	.9	2.0	1.1	.8	.9	59
-	-	-	-	-	-	-	-	-	-	-	-	60
1.6	1.3	1.3	-	.7	4.2	1.7	.3	1.0	.6	1.1	.3	61
1.2	1.1	1.1	-	.8	5.2	3.2	.5	1.3	.6	.2	.4	62
45.4	24.0	21.2	2.1	5.5	145.0	44.6	6.4	70.8	38.3	20.7	8.8	63
-	-	-	-	-	.6	.2	-	.5	-	-	-	64
47.7	25.1	22.3	2.4	5.5	151.6	43.2	7.3	77.2	40.1	21.9	9.2	65
9.3	4.6	3.7	.5	1.1	30.4	11.0	.5	10.9	4.9	6.0	2.5	66
11.1	6.6	5.3	1.0	2.0	41.7	12.8	1.4	18.3	10.2	7.4	3.1	67
												68
13.3	6.0	5.0	.7	1.6	29.5	8.9	2.2	14.1	7.9	4.9	1.6	
38.7	19.9	17.0	1.8	3.0	125.2	38.8	5.2	61.3	33.1	17.2	8.0	69
22.1	15.2	12.9	2.2	6.5	67.1	25.4	4.5	27.3	11.8	11.1	3.4	70
20.5	14.2	12.2	1.9	5.9	61.2	23.0	4.0	25.1	9.8	9.7	3.4	71
-	-	-	-	-	.8	.3	.2	.2	-	.3	-	72
.2	-	-	-	-	.3	-	-	-	-	.3	-	73

Table 1-3. **Housing Quality by Family Type—Occupied Units**—Con.

[Numbers in thousands. ... means not applicable or sample too small. - means zero or rounds to zero.]

	Characteristics	All households	Family households										
			Total	Married couple					Male householder, no wife present				
				Total	With own children under 18				Total	With own children under 18			
					Total	Race of householder		Hhldr of Hispanic origin		Total	Race of householder		Hhldr of Hispanic origin
						White	Black				White	Black	
	Overall Opinion of Structure												
1	1 (worst)	4.2	2.5	1.6	.7	.6	.1	.1	.3	.1	.1	-	.1
2	2	2.9	1.6	1.6	1.2	.9	.1	.2	-	-	-	-	-
3	3	11.3	7.1	4.7	3.5	3.2	.2	1.0	.4	.2	.2	-	-
4	4	13.4	8.4	6.0	3.2	3.0	-	.7	.6	.4	.4	-	-
5	5	60.0	39.8	27.6	15.3	13.5	.2	4.1	3.5	2.0	1.8	-	.1
6	6	38.3	24.2	17.9	10.1	9.5	-	2.4	1.4	.8	.6	.2	.2
7	7	85.4	54.0	42.9	22.5	20.9	1.0	3.0	2.5	1.0	1.0	-	.2
8	8	149.4	107.0	89.1	42.5	40.3	1.1	5.1	5.8	2.5	2.5	-	-
9	9	93.3	71.9	61.1	30.7	27.8	.9	4.3	3.1	.5	.5	-	-
10	10 (best)	197.6	147.5	128.0	48.0	45.1	1.3	7.2	5.3	2.0	2.0	-	-
11	Not reported	2.7	1.7	.9	-	-	-	-	.3	-	-	-	-
	Neighborhood Conditions												
12	With neighborhood	651.8	462.0	378.5	176.7	164.0	4.9	28.1	23.2	9.4	9.1	.2	.6
13	No problems	354.7	247.0	202.7	90.4	81.7	3.5	16.6	13.4	4.4	4.1	.2	.5
14	With problems[1]	295.8	214.2	175.0	86.0	82.0	1.4	11.5	9.9	5.1	5.1	-	.1
15	Crime	45.8	29.3	20.6	12.7	11.7	.6	3.3	3.0	1.5	1.5	-	-
16	Noise	65.9	43.8	35.3	13.7	12.5	.5	2.4	2.1	1.3	1.3	-	-
17	Traffic	63.8	45.8	37.9	19.8	18.8	.2	3.1	1.6	1.3	1.3	-	-
18	Litter or housing deterioration	61.3	48.4	40.8	22.9	22.4	.2	3.5	2.3	.9	.9	-	-
19	Poor city or county services	13.7	11.8	8.4	4.5	4.4	.2	.6	.5	-	-	-	-
20	Undesirable commercial, institutional, industrial	17.0	12.5	11.2	6.1	6.1	-	1.6	.3	-	-	-	-
21	People	105.0	69.9	55.4	26.3	24.5	.9	3.7	4.5	2.8	2.8	-	.1
22	Other	67.8	52.1	42.3	20.5	19.6	.3	1.8	3.3	1.6	1.6	-	-
23	Type of problem not reported	2.4	2.4	1.5	1.0	1.0	-	-	.5	.3	.3	-	-
24	Presence of problems not reported	1.3	.8	.8	.3	.3	-	-	-	-	-	-	-
	Overall Opinion of Neighborhood												
25	1 (worst)	8.7	5.4	3.8	1.9	1.7	.2	.9	.6	-	-	-	-
26	2	8.5	5.9	3.3	2.8	2.7	.1	-	1.3	.6	.6	-	-
27	3	13.9	8.5	6.4	3.7	3.6	-	.7	.8	.3	.3	-	-
28	4	15.7	10.8	7.5	4.0	3.7	.1	.3	1.0	.8	.8	-	.2
29	5	72.2	51.0	37.9	16.5	14.9	.3	4.6	2.2	.5	.3	-	-
30	6	39.5	24.4	19.0	11.9	11.1	.6	2.7	1.3	.8	.8	-	-
31	7	79.0	55.0	44.9	20.4	19.0	.6	2.1	3.4	1.4	1.3	.2	.2
32	8	146.4	104.3	89.2	40.4	38.3	.9	4.4	5.0	1.9	1.9	-	-
33	9	85.0	63.7	53.8	28.9	26.5	.7	3.1	2.8	1.5	1.5	-	.1
34	10 (best)	182.8	132.9	112.7	46.2	42.5	1.3	9.1	4.9	1.7	1.7	-	.1
35	No neighborhood	1.8	1.2	.9	.2	.2	-	-	-	-	-	-	-
36	Not reported	4.7	2.5	2.1	.7	.7	-	-	-	-	-	-	-

[1]Figures may not add to total because more than one category may apply to a unit.

Family households—Con.					Nonfamily households							
Female householder, no husband present												
	With own children under 18					Living alone				Other nonfamily		
		Race of householder				Male		Female				
Total	Total	White	Black	Hhldr of Hispanic origin	Total	Total	65 and over	Total	65 and over	Male	Female	
.6	.6	.5	.1	-	1.7	.3	-	.5	-	.6	.3	1
-	-	-	-	-	1.3	.5	.1	.4	-	.3	-	2
2.0	2.0	1.3	.3	1.2	4.3	2.4	-	1.7	.8	.2	-	3
1.8	1.0	.7	.2	.3	5.0	2.5	.3	1.1	.1	1.2	.2	4
8.6	6.2	5.0	1.0	1.4	20.2	8.0	1.3	7.0	2.9	3.9	1.4	5
4.8	4.3	3.8	.5	1.0	14.1	5.8	1.0	5.0	1.4	2.9	.5	6
8.6	6.2	5.7	.5	1.9	31.3	12.0	.3	10.5	5.1	6.0	2.9	7
12.1	5.5	5.1	.1	1.9	42.4	12.8	1.8	18.4	9.3	8.9	2.2	8
7.7	3.8	3.3	.2	.9	21.4	8.0	.9	10.0	5.2	1.7	1.7	9
14.2	5.5	4.4	1.0	.8	50.1	11.3	3.7	33.8	19.9	2.8	2.2	10
.5	-	-	-	-	.9	.6	.2	.2	.2	.2	-	11
60.3	34.8	29.7	4.0	9.5	189.8	63.1	9.4	87.3	43.9	28.2	11.3	12
30.9	15.5	12.6	1.7	5.0	107.8	35.7	6.3	54.2	30.4	12.6	5.3	13
29.4	19.3	17.1	2.2	4.5	81.6	27.4	3.1	32.7	13.5	15.5	6.0	14
5.8	4.1	3.4	.6	1.3	16.4	5.9	1.1	6.9	2.5	2.8	.9	15
6.4	4.5	3.6	.9	.6	22.2	7.9	1.1	9.1	4.3	4.4	.7	16
6.3	2.9	2.2	.7	.5	18.1	6.2	.3	8.4	3.9	2.4	1.0	17
5.3	3.8	3.4	.3	1.0	12.9	4.7	.9	5.2	2.1	2.3	.7	18
2.9	1.9	1.6	.3	.9	1.9	.3	-	1.4	1.1	-	.1	19
												20
1.0	.4	.4	-	.3	4.5	1.4	.1	2.3	.6	.6	.2	
10.0	7.5	5.9	1.5	1.1	35.2	12.6	1.5	13.4	5.4	7.2	1.9	21
6.6	4.5	3.6	1.0	1.4	15.6	5.3	.7	6.4	3.3	1.8	2.1	22
.4	.4	.4	-	.1	-	-	-	-	-	-	-	23
-	-	-	-	-	.5	-	-	.3	-	.2	-	24
1.1	1.1	.7	.4	.2	3.3	.8	.2	1.0	.4	1.2	.3	25
1.3	1.3	1.0	.3	.7	2.6	1.2	.1	1.1	.1	.3	-	26
1.4	1.2	1.2	-	.3	5.4	2.4	.3	1.6	.7	1.4	-	27
2.4	1.8	1.8	-	.1	4.9	1.9	.3	2.1	.9	.3	.6	28
10.9	7.6	6.6	.7	1.7	21.2	8.4	.7	7.0	2.6	4.2	1.5	29
4.1	3.0	2.8	-	1.1	15.2	4.9	.3	5.5	1.5	3.5	1.3	30
6.7	4.3	3.9	.5	1.2	24.0	8.3	.1	9.9	3.9	3.7	2.2	31
10.0	4.4	3.8	.5	1.5	42.1	15.6	2.3	17.3	7.9	7.7	1.6	32
7.2	3.0	2.6	.2	1.5	21.3	8.3	.9	10.1	4.8	1.8	1.2	33
15.3	7.1	5.4	1.5	1.2	49.9	11.3	4.2	31.7	21.1	4.2	2.7	34
.3	-	-	-	-	.6	.2	-	.3	.3	.2	-	35
.4	.2	.2	-	-	2.2	.9	.3	1.0	.7	.3	-	36

Table 1-4. Neighborhood Quality—Occupied Units

[Numbers in thousands. ... means not applicable or sample too small. - means zero or rounds to zero.]

Characteristics	Total occupied units	Tenure: Owner	Tenure: Renter	Housing unit characteristics: New construction 4 yrs	Housing unit characteristics: Mobile homes	Housing unit characteristics: Physical problems: Severe	Housing unit characteristics: Physical problems: Moderate	Household characteristics: Black	Household characteristics: Hispanic	Household characteristics: Elderly (65+)	Household characteristics: Moved in past year	Household characteristics: Below poverty level	Selected subareas[1]: Area one	Selected subareas[1]: Area two	Selected subareas[1]: Area three
Total	**658.3**	**415.9**	**242.5**	**114.5**	**58.3**	**4.8**	**22.3**	**17.4**	**67.4**	**126.6**	**197.5**	**61.0**	**251.2**	**73.4**	**254.7**
Condition Present as a Percent of Total[2]															
Street noise or traffic	32.68	28.49	39.87	23.66	35.11	38.20	47.32	39.35	35.11	29.18	35.79	40.71	39.61	28.61	25.87
Streets needing repair	15.21	13.80	17.62	15.68	22.92	31.22	25.65	25.88	22.96	9.67	16.20	19.65	19.22	5.39	15.21
Neighborhood crime	22.41	20.77	25.23	16.14	27.93	30.18	44.82	26.00	28.26	17.18	20.81	29.38	31.43	11.92	17.93
Littered streets or lots	18.58	16.93	21.41	13.52	25.01	60.45	46.02	28.57	33.14	12.78	16.95	29.18	23.24	18.29	14.75
Rundown buildings	16.82	16.28	17.75	9.43	25.02	40.50	32.37	21.24	28.81	12.28	13.77	22.47	22.75	9.17	12.27
Non-residential activities	21.72	14.41	34.26	21.07	15.30	29.71	48.38	23.05	26.91	14.57	28.79	27.65	27.10	16.58	17.68
Odors, smoke, or gas	6.77	6.55	7.13	4.80	8.57	17.46	16.07	5.39	7.56	5.76	6.39	6.79	5.99	4.98	7.94
Any condition(s)	61.72	56.39	70.84	51.77	65.00	73.28	84.35	70.26	69.42	52.06	65.19	69.84	71.71	49.16	54.35
Two or more conditions	36.22	30.55	45.94	28.73	42.41	73.28	66.75	44.98	49.19	26.43	38.05	48.21	46.01	25.09	29.95
No conditions present	38.02	43.31	28.96	47.64	33.80	26.72	15.65	29.74	30.58	47.55	34.55	30.16	27.95	49.86	45.59
Not reported	.26	.30	.20	.59	1.20	-	-	-	-	.39	.26	-	.34	.98	.06
Condition Bothersome as a Percent of Total[2]															
Street noise or traffic	18.24	16.46	21.28	14.70	20.59	22.54	24.01	21.82	22.16	11.23	19.64	22.77	21.94	16.40	13.98
Streets needing repair	10.76	10.21	11.70	12.17	16.67	20.22	14.95	17.49	14.52	5.14	11.56	12.52	13.99	3.84	10.66
Neighborhood crime	16.02	14.96	17.82	11.22	14.19	27.12	37.58	23.41	22.35	8.27	14.19	21.74	22.93	9.00	12.37
Littered streets or lots	14.25	13.23	16.00	10.75	18.50	31.63	34.97	24.13	23.89	9.55	12.48	19.21	17.49	14.23	11.01
Rundown buildings	11.29	11.95	10.18	6.44	13.93	17.09	24.15	15.54	17.89	6.82	8.28	11.34	14.46	8.11	8.73
Non-residential activities	4.20	3.69	5.08	4.34	1.52	9.51	9.92	1.05	3.94	2.12	3.85	5.78	6.07	4.36	2.17
Odors, smoke, or gas	4.79	4.83	4.71	3.59	7.62	12.45	14.70	4.59	4.95	3.31	4.84	3.53	4.48	3.36	5.22
Unsatisfactory police protection	8.73	7.69	10.52	7.57	9.48	20.80	24.94	10.49	14.96	8.03	8.14	13.53	11.06	4.31	7.96
Unsatisfactory hospitals or clinics	5.05	4.84	5.40	4.92	7.01	13.84	15.12	11.89	12.37	5.02	5.73	13.67	4.28	2.92	5.82
Unsatisfactory neighborhood shopping	6.60	6.52	6.73	8.91	8.17	2.88	12.26	11.06	11.88	7.58	6.78	8.21	5.26	1.78	7.89
Unsatisfactory public elementary school	2.41	2.52	2.23	1.60	1.29	3.15	5.59	2.84	3.06	-	1.60	1.54	3.61	.61	1.39
Unsatisfactory public transportation	5.12	4.38	6.41	3.99	3.69	2.92	7.06	14.64	3.63	4.73	5.74	6.18	8.26	1.48	3.12
Any condition(s) bothersome	52.14	50.46	55.04	49.17	51.96	75.95	74.20	67.46	62.24	41.63	50.84	58.49	59.55	39.88	47.21
Two or more conditions	27.25	24.93	31.22	23.07	29.25	47.88	54.46	38.42	40.73	15.32	27.46	33.55	34.72	17.41	22.11
Conditions so Objectionable Household Wants to Move as a Percent of Total[2]															
Street noise or traffic	7.43	5.77	10.28	5.24	9.27	6.32	21.23	13.54	10.30	2.70	8.55	11.07	9.53	8.10	5.15
Streets needing repair	2.75	2.35	3.45	3.18	4.46	2.98	7.62	6.20	2.04	.49	3.83	2.88	4.26	.86	2.10
Neighborhood crime	7.26	5.40	10.46	6.94	7.41	21.17	24.63	16.82	11.31	2.57	7.94	11.80	11.39	3.72	4.32
Littered streets or lots	6.44	5.52	8.02	4.68	9.59	16.30	21.58	10.50	10.14	2.55	6.82	6.42	7.97	6.31	4.74
Rundown buildings	5.64	5.28	6.24	3.13	8.58	9.20	16.23	8.25	8.03	1.30	5.09	3.69	7.48	3.86	4.30
Non-residential activities	2.06	1.80	2.50	1.69	1.52	9.51	5.12	1.05	2.39	.88	1.58	2.62	2.85	2.84	.93
Odors, smoke, or gas	2.58	2.48	2.75	1.71	5.40	9.20	10.53	4.59	2.45	2.01	2.87	2.58	2.75	.87	2.65
Unsatisfactory police protection	2.26	1.58	3.43	1.61	.76	12.00	9.38	4.56	3.71	.47	2.64	4.32	3.65	.82	1.34
Unsatisfactory hospitals or clinics	.80	.70	.97	.13	1.64	2.88	4.90	3.50	2.46	.62	.73	2.24	.52	.39	.82
Unsatisfactory public elementary school	1.00	.90	1.15	.49	1.29	-	1.37	1.96	1.84	-	.60	1.04	1.65	-	.50
Any condition(s) objectionable	19.64	16.48	25.05	15.62	21.20	44.09	40.96	36.59	25.39	8.66	20.91	25.24	25.64	16.01	14.51
Two or more conditions	9.55	8.09	12.06	7.37	13.71	21.19	29.57	17.98	14.65	2.74	10.38	12.27	12.96	7.06	6.88
Incomplete Reporting as a Percent of Total[2]															
Street noise or traffic	.26	.30	.20	.59	1.20	-	-	-	-	.39	.26	-	.34	.98	.06
Streets needing repair	.31	.30	.32	.59	1.20	-	-	-	-	.51	.34	-	.34	1.18	.12
Neighborhood crime	.72	.47	1.17	1.17	1.20	-	1.09	1.39	-	.89	1.51	.82	.78	1.80	.58
Littered streets or lots	.37	.30	.48	.59	1.20	-	1.09	-	-	.51	.54	-	.52	.98	.15
Rundown buildings	.29	.30	.27	.59	1.20	-	.72	.93	-	.39	.26	.26	.40	.98	.06
Non-residential activities	.39	.41	.36	.59	1.59	-	.72	.93	-	.39	.46	.26	.56	.98	.18
Odors, smoke, or gas	.31	.30	.32	.59	1.20	-	-	-	.23	.39	.26	.48	.46	.98	.06
Unsatisfactory police protection (includes don't know)	10.72	8.26	14.93	16.65	11.00	11.10	13.05	12.08	9.10	11.45	18.52	14.99	11.76	10.17	9.72
Unsatisfactory hospitals or clinics (includes don't know)	4.92	2.61	8.90	7.35	3.85	2.86	11.25	7.82	4.54	2.93	11.46	7.19	5.13	3.52	5.08
Public Elementary School as a Percent of Total															
Households with any children aged 0-16	33.39	32.74	34.51	36.97	10.26	66.67	48.93	57.57	61.27	2.77	36.34	36.34	31.10	42.15	33.95
Satisfactory public elementary school	28.86	30.27	26.44	28.48	9.07	63.51	45.39	48.76	55.90	2.02	27.40	31.86	26.02	35.69	29.50
Unsatisfactory public elementary school	-	-	-	-	-	-	-	-	-	-	-	-	-	-	-
So bothered they want to move	-	-	-	-	-	-	-	-	-	-	-	-	-	-	-
Not reported	-	-	-	-	-	-	-	-	-	-	-	-	-	-	-
Not reported or don't know	4.54	2.47	8.06	8.50	1.20	3.17	3.54	8.81	5.37	.75	8.94	4.49	5.08	6.46	4.45
Public elementary school less than 1 mile	23.65	23.37	24.15	20.63	7.40	37.90	39.34	45.47	44.85	1.32	23.56	27.09	24.76	30.17	20.94
Public elementary school 1 mile or more	10.84	11.24	10.15	15.07	3.00	32.02	12.69	9.02	18.14	.96	11.75	9.50	8.34	11.88	12.93
Not reported	1.37	.72	2.49	2.90	1.17	-	2.83	6.00	1.43	.49	2.66	1.32	1.74	.71	1.49
Households without children aged 0-16	66.61	67.26	65.49	63.03	89.74	33.33	51.07	42.43	38.73	97.23	63.66	63.66	68.90	57.85	66.05
Households with children aged 4-16	30.25	32.07	27.13	27.22	7.53	69.93	47.73	47.33	56.14	2.56	26.23	33.55	29.33	33.25	29.72
Attend public school(K-12)	24.97	26.80	21.83	20.93	6.73	58.33	39.94	37.83	47.11	1.59	22.13	28.66	23.27	28.21	25.29
Attend private school (K-12)	2.28	2.76	1.44	2.41	-	-	3.32	1.08	2.09	.28	1.63	.25	2.49	1.87	1.70
Attend ungraded school, preschool, etc	.75	.81	.66	1.10	-	-	.72	3.86	.98	-	.27	.53	.74	1.08	.62
Does not attend school	1.75	1.35	2.43	2.46	.80	11.59	3.75	2.71	4.43	.46	1.88	3.36	2.12	1.89	1.76
Not reported	.50	.35	.76	.33	-	-	-	1.85	1.52	.24	.33	.75	.70	.21	.35

Table 1-4. **Neighborhood Quality—Occupied Units**—Con.

[Numbers in thousands. ... means not applicable or sample too small. - means zero or rounds to zero.]

Characteristics	Total occupied units	Tenure		Housing unit characteristics				Household characteristics					Selected subareas[1]		
		Owner	Renter	New construction 4 yrs	Mobile homes	Physical problems: Severe	Physical problems: Moderate	Black	Hispanic	Elderly (65+)	Moved in past year	Below poverty level	Area one	Area two	Area three
Public Transportation as a Percent of the Total															
With public transportation	61.36	57.26	68.39	45.08	53.15	55.15	62.03	76.53	68.44	58.45	62.92	68.51	90.13	23.97	44.65
Household uses it at least weekly	5.92	3.50	10.07	4.19	3.01	18.36	18.86	26.63	11.08	4.39	7.77	12.63	11.48	.25	1.73
Satisfactory public transportation	4.72	2.77	8.06	2.90	2.62	18.36	16.32	18.96	9.60	3.26	6.34	10.17	9.10	-	1.31
Unsatisfactory public transportation	1.15	.65	2.01	1.29	.39	-	2.54	7.67	1.48	.86	1.44	2.46	2.37	.25	.42
Not reported	.05	.08	-	-	-	-	-	-	-	.27	-	-	-	-	-
Household uses it less than weekly	19.96	18.19	23.01	13.80	23.73	17.61	20.14	22.08	27.09	17.71	20.29	23.99	30.54	6.35	11.57
Satisfactory public transportation	15.57	14.19	17.93	10.57	20.42	14.69	14.38	14.20	24.52	13.46	15.37	19.32	24.41	4.51	8.29
Unsatisfactory public transportation	3.92	3.71	4.28	2.70	3.30	2.92	4.51	6.96	1.90	3.87	4.23	3.71	5.83	1.23	2.64
Not reported	.47	.29	.79	.52	-	-	1.25	.92	.68	.38	.68	.96	.30	.61	.64
Household does not use	35.34	35.53	35.00	27.09	26.42	19.18	23.02	27.82	29.80	36.23	34.56	31.39	47.87	17.38	31.22
Not reported	.14	.04	.32	-	-	-	-	-	.47	.12	.30	.50	.24	-	.12
No public transportation	38.14	42.20	31.17	54.20	45.65	44.85	37.33	23.47	31.56	41.04	36.76	31.49	9.11	75.37	54.99
Not reported	.50	.54	.44	.72	1.20	-	.65	-	-	.50	.32	-	.76	.66	.36
Neighborhood Shopping as a Percent of the Total															
Satisfactory neighborhood shopping	92.95	93.27	92.40	90.08	90.63	97.12	86.47	88.94	87.47	91.84	92.44	90.86	93.89	97.76	91.91
Less than 1 mile	79.23	77.37	82.42	68.57	67.43	57.36	71.42	77.96	75.89	76.29	79.18	78.98	84.78	86.92	72.17
1 mile or more	13.50	15.69	9.73	20.83	22.39	39.76	15.06	10.98	11.21	15.37	12.86	11.87	8.96	10.34	19.48
Not reported	.22	.21	.24	.68	.81	-	-	-	.38	.17	.39	-	.17	.51	.26
Unsatisfactory neighborhood shopping	6.60	6.52	6.73	8.91	8.17	2.88	12.26	11.06	11.88	7.58	6.78	8.21	5.26	1.78	7.89
Not reported or don't know	.46	.21	.88	1.01	1.20	-	1.26	-	.64	.59	.77	.94	.85	.45	.20

[1]See back cover for details.
[2]Figures may not add to 100%, because more than one condition may apply to a unit or conditions are not reported.

Table 1-5. Journey to Work—Occupied Units

[Numbers in thousands. ... means not applicable or sample too small. - means zero or rounds to zero.]

Characteristics	Total occupied units	Tenure: Owner	Tenure: Renter	Housing unit characteristics: New construction 4 yrs	Housing unit characteristics: Mobile homes	Housing unit characteristics: Physical problems: Severe	Housing unit characteristics: Physical problems: Moderate	Household characteristics: Black	Household characteristics: Hispanic	Household characteristics: Elderly (65+)	Household characteristics: Moved in past year	Household characteristics: Below poverty level	Selected subareas[1]: Area one	Selected subareas[1]: Area two	Selected subareas[1]: Area three
All workers[2]	**760.1**	**477.6**	**282.5**	**149.4**	**35.3**	**6.1**	**26.0**	**19.2**	**83.8**	**28.4**	**254.3**	**28.6**	**277.9**	**95.7**	**293.0**
Principal Means of Transportation to Work Last Week															
Drives self	583.5	379.5	204.0	116.8	26.7	4.0	16.8	12.5	57.6	22.0	190.5	18.1	213.6	75.3	221.9
Carpool	112.7	64.6	48.1	23.1	4.8	1.6	6.0	4.1	18.7	3.8	39.6	6.3	41.8	12.7	44.5
2 person	91.3	56.0	35.3	19.2	4.2	1.1	4.5	2.6	12.3	3.8	29.0	4.5	34.3	10.1	36.2
3 person	16.2	6.8	9.5	3.3	.7	.1	1.3	1.4	4.0	-	7.7	1.0	6.4	1.8	5.8
4+ person	5.1	1.8	3.3	.6	-	.4	.2	.2	2.4	-	2.8	.7	1.0	.8	2.5
Mass transportation	13.3	7.3	6.0	2.0	1.9	-	1.1	1.9	3.2	.3	5.1	1.3	5.9	.6	4.4
Taxicab	.3	.1	.2	-	-	-	-	-	-	-	.3	-	.3	-	-
Bicycle or motorcycle	14.2	6.3	7.9	2.2	.5	-	.4	.3	1.1	.4	5.8	1.0	3.5	1.7	6.8
Walks only	15.3	5.2	10.1	1.8	.6	-	1.4	.4	1.7	.8	7.2	1.4	6.5	1.3	6.8
Other means	2.3	1.8	.5	.4	-	-	-	-	-	.2	.5	-	-	.2	1.1
Works at home	18.4	12.7	5.7	3.1	.7	.6	.3	-	1.5	1.1	5.4	.6	6.4	3.9	7.5
Travel Time from Home to Work															
Less than 15 minutes	228.9	128.2	100.7	35.8	13.8	2.4	8.3	4.1	27.8	8.7	83.1	10.4	82.8	27.0	96.9
15 to 29 minutes	283.7	179.9	103.8	57.1	12.3	1.9	11.1	7.1	29.4	9.4	92.2	10.3	112.9	34.0	101.6
30 to 44 minutes	135.0	94.2	40.8	32.5	6.8	.9	3.7	5.1	15.5	4.6	42.3	3.2	42.6	17.3	52.7
45 to 59 minutes	41.6	25.9	15.7	11.9	-	.3	1.3	1.1	3.4	2.3	16.0	1.6	12.9	7.8	12.9
1 hour to 1 hour and 29 minutes	19.0	15.0	3.9	3.9	.7	-	.3	.8	2.0	.6	5.1	.1	5.6	3.1	8.1
1 hour 30 minutes or more	4.2	2.6	1.5	.6	-	.1	-	.2	1.1	-	1.8	.8	1.4	1.1	1.3
Works at home	18.4	12.7	5.7	3.1	.7	.6	.3	-	1.5	1.1	5.4	.6	6.4	3.9	7.5
No fixed place of work	29.2	19.0	10.2	4.6	1.0	-	.9	.8	3.1	1.8	8.4	1.6	13.3	1.6	11.9
Median	**21**	**22**	**19**	**24**	**18**	**18**	**20**	**25**	**21**	**21**	**21**	**19**	**21**	**23**	**20**
Distance from Home to Work															
Less than 1 mile	40.0	19.1	21.0	3.7	3.4	.4	3.0	.5	5.0	2.6	14.1	2.3	13.5	4.8	17.5
1 to 4 miles	157.4	89.2	68.3	23.1	12.1	.8	5.6	4.7	21.1	5.8	55.7	8.6	62.6	17.1	61.0
5 to 9 miles	196.2	117.2	79.0	35.3	7.2	2.4	8.5	4.7	22.3	6.7	67.6	7.5	84.3	21.3	70.1
10 to 19 miles	221.4	151.0	70.4	53.4	9.1	1.2	5.1	4.5	18.9	7.1	68.4	4.8	74.7	29.7	83.3
20 to 29 miles	72.9	51.4	21.5	20.4	1.5	.6	2.1	3.1	7.9	3.0	26.9	2.2	17.6	13.7	30.8
30 to 49 miles	18.8	13.7	5.1	4.7	.2	.1	.3	.6	4.0	.3	6.0	.9	3.4	2.7	9.0
50 miles or more	5.6	4.4	1.2	1.1	-	-	.1	.3	-	-	1.8	-	2.1	1.0	1.9
Works at home	18.4	12.7	5.7	3.1	.7	.6	.3	-	1.5	1.1	5.4	.6	6.4	3.9	7.5
No fixed place of work	29.2	19.0	10.2	4.6	1.0	-	.9	.8	3.1	1.8	8.4	1.6	13.3	1.6	11.9
Median	**9**	**10**	**8**	**12**	**6**	**8**	**7**	**9**	**8**	**8**	**9**	**6**	**8**	**11**	**9**
Departure Time to Work															
12:00 a.m. to 2:59 a.m.	2.5	1.4	1.1	.5	-	-	-	.2	.5	.4	.5	-	1.4	.2	.9
3:00 a.m. to 5:59 a.m.	95.3	56.2	39.1	17.9	5.2	1.1	5.3	2.7	17.6	1.8	34.8	6.0	35.6	13.5	34.5
6:00 a.m. to 6:59 a.m.	135.5	83.2	52.3	29.1	7.2	.8	4.0	2.6	14.5	3.9	46.6	5.2	48.7	16.2	55.0
7:00 a.m. to 7:29 a.m.	118.0	80.8	37.2	23.7	3.1	.8	4.4	4.1	10.8	3.1	34.5	3.0	42.5	16.1	44.9
7:30 a.m. to 7:59 a.m.	96.3	61.3	35.1	20.1	1.9	1.0	1.5	1.8	10.6	3.9	32.9	2.7	33.7	14.7	36.5
8:00 a.m. to 8:29 a.m.	54.3	36.8	17.5	11.5	4.4	.4	.9	.3	3.6	1.3	18.5	1.7	17.1	5.9	23.6
8:30 a.m. to 8:59 a.m.	26.1	15.1	11.0	5.1	1.2	-	.4	.3	1.7	1.8	8.8	.2	8.8	3.1	11.4
9:00 a.m. to 9:59 a.m.	24.9	16.7	8.2	6.4	2.6	-	1.0	.5	2.3	2.9	8.4	1.7	9.1	2.0	9.4
10:00 a.m. to 3:59 p.m.	57.7	30.4	27.3	6.7	3.0	1.1	2.6	2.0	8.3	3.1	21.4	3.8	23.7	6.4	20.5
4:00 p.m. to 11:59 p.m.	35.7	18.5	17.2	7.0	1.3	.3	1.3	1.1	2.8	.3	16.0	1.4	15.4	4.5	12.8
Not reported	113.8	77.2	36.5	21.4	5.6	.7	4.6	3.6	11.1	6.0	32.1	2.9	41.9	13.3	43.4
Householders who worked last week[3]	**439.5**	**261.1**	**178.3**	**91.0**	**22.7**	**3.2**	**14.9**	**11.6**	**46.7**	**12.8**	**155.3**	**20.8**	**167.6**	**58.2**	**163.8**
Principal Means of Transportation to Work Last Week															
Drives self	347.9	215.4	132.4	72.8	18.7	2.4	10.3	7.6	34.5	10.3	119.7	14.2	132.0	48.1	127.6
Carpool	54.9	28.4	26.4	12.5	1.9	.7	2.8	3.4	7.8	.9	21.0	3.6	21.7	5.9	20.6
2 person	42.5	23.7	18.8	9.9	1.5	.3	1.7	2.1	4.6	.9	15.3	2.5	17.6	4.9	15.3
3 person	9.3	3.9	5.4	2.2	.3	.1	.9	1.1	2.1	-	4.0	.3	3.2	.7	4.0
4+ person	3.0	.8	2.3	.4	-	.3	.2	.2	1.1	-	1.7	.7	.9	.3	1.4
Mass transportation	6.8	3.5	3.3	1.1	.7	-	.3	.5	1.5	-	2.2	1.0	3.5	-	2.6
Taxicab	.2	-	.2	-	-	-	-	-	-	-	.2	-	.2	-	-
Bicycle or motorcycle	8.6	4.0	4.6	1.9	.5	-	.1	.1	.8	.4	3.7	.3	2.0	1.3	4.1
Walks only	9.2	1.7	7.6	1.0	.6	-	1.1	-	1.1	.5	4.9	1.4	3.8	.8	4.3
Other means	1.6	1.1	.5	.2	-	-	-	-	-	.2	.3	-	-	.2	.7
Works at home	10.3	7.0	3.3	1.5	.2	-	.3	-	1.0	.6	3.3	.3	4.4	1.9	3.9
Travel Time from Home to Work															
Less than 15 minutes	119.3	57.2	62.2	21.9	8.1	1.4	3.1	1.9	11.0	4.6	47.8	7.9	43.3	14.2	49.3
15 to 29 minutes	167.2	100.6	66.6	35.3	8.1	1.3	7.0	4.8	17.9	3.4	60.1	7.7	69.2	21.7	57.7
30 to 44 minutes	80.6	55.4	25.2	19.8	5.1	.3	2.3	2.8	9.5	2.1	24.4	2.3	26.2	12.0	31.2
45 to 59 minutes	25.6	15.4	10.1	6.9	-	-	1.0	.8	2.5	1.1	9.2	.9	8.9	4.3	7.6
1 hour to 1 hour and 29 minutes	12.1	9.9	2.2	2.0	.7	-	.3	.5	1.7	-	2.8	.1	3.7	2.2	5.2
1 hour 30 minutes or more	3.4	2.0	1.4	.4	-	.1	-	.2	.8	-	1.4	.5	1.2	.8	1.1
Works at home	10.3	7.0	3.3	1.5	.2	-	.3	-	1.0	.6	3.3	.3	4.4	1.9	3.9
No fixed place of work	21.0	13.6	7.4	3.2	.5	-	.9	.7	2.2	1.0	6.3	1.0	10.7	1.1	7.7
Median	**22**	**24**	**19**	**24**	**20**	**...**	**23**	**26**	**23**	**19**	**21**	**18**	**22**	**24**	**21**
Distance from Home to Work															
Less than 1 mile	23.2	9.5	13.7	2.4	2.0	.1	2.1	.4	2.7	1.6	8.8	2.3	8.1	2.6	9.3
1 to 4 miles	80.9	39.1	41.7	15.1	6.0	.4	2.3	2.2	8.8	1.7	32.4	5.9	32.9	9.4	30.6
5 to 9 miles	110.5	61.2	49.3	19.6	5.7	1.9	4.5	2.4	12.6	3.9	40.6	5.5	48.7	13.0	37.5
10 to 19 miles	129.6	86.0	43.6	33.5	7.0	.4	3.3	3.1	11.4	2.3	41.5	3.6	48.2	18.3	47.2
20 to 29 miles	47.3	32.9	14.3	12.0	1.2	.2	1.0	2.0	4.7	1.6	16.8	1.7	10.7	9.3	19.6
30 to 49 miles	12.4	8.2	4.2	2.9	-	.1	.3	.6	3.2	-	4.0	.5	2.3	1.7	6.4
50 miles or more	4.4	3.6	.8	.7	-	-	.1	.3	-	-	1.5	-	1.5	1.0	1.6
Works at home	10.3	7.0	3.3	1.5	.2	-	.3	-	1.0	.6	3.3	.3	4.4	1.9	3.9
No fixed place of work	21.0	13.6	7.4	3.2	.5	-	.9	.7	2.2	1.0	6.3	1.0	10.7	1.1	7.7
Median	**10**	**11**	**8**	**12**	**8**	**...**	**8**	**12**	**9**	**8**	**9**	**6**	**9**	**11**	**10**

Table 1-5. **Journey to Work—Occupied Units**—Con.

[Numbers in thousands. ... means not applicable or sample too small. - means zero or rounds to zero.]

Characteristics	Total occupied units	Tenure		Housing unit characteristics				Household characteristics					Selected subareas[1]		
		Owner	Renter	New construction 4 yrs	Mobile homes	Physical problems: Severe	Physical problems: Moderate	Black	Hispanic	Elderly (65+)	Moved in past year	Below poverty level	Area one	Area two	Area three
Departure Time to Work															
12:00 a.m. to 2:59 a.m.	1.0	.5	.5	.5	-	-	-	.2	.2	-	.2	-	.3	.2	.5
3:00 a.m. to 5:59 a.m.	68.2	39.7	28.5	12.6	3.1	1.1	3.4	2.5	11.7	.2	24.6	4.7	25.6	10.2	25.8
6:00 a.m. to 6:59 a.m.	84.6	49.9	34.7	17.7	5.2	.5	2.8	1.4	9.3	1.0	28.4	3.5	32.0	11.2	32.9
7:00 a.m. to 7:29 a.m.	69.7	45.9	23.8	13.6	1.6	.4	1.7	2.3	5.6	1.9	20.2	2.2	25.7	9.7	24.9
7:30 a.m. to 7:59 a.m.	56.1	34.5	21.6	12.7	1.9	.2	1.0	1.2	4.6	1.4	20.3	1.8	20.6	8.6	18.7
8:00 a.m. to 8:29 a.m.	29.2	18.8	10.4	7.3	2.8	-	.4	.3	1.9	1.1	10.9	1.4	9.3	3.7	12.6
8:30 a.m. to 8:59 a.m.	13.0	5.6	7.4	3.2	.3	-	.2	-	.5	.3	5.2	.2	4.3	1.7	6.0
9:00 a.m. to 9:59 a.m.	11.1	6.7	4.3	3.6	1.9	-	.5	.3	1.2	2.5	4.4	1.1	3.4	1.1	4.9
10:00 a.m. to 3:59 p.m.	30.8	13.5	17.3	5.1	1.3	.7	1.6	1.2	4.7	1.5	12.0	2.9	13.7	3.1	11.2
4:00 p.m. to 11:59 p.m.	16.7	7.8	8.8	3.9	1.3	.3	.7	.6	1.8	.3	9.7	.9	8.3	2.8	4.2
Not reported	59.2	38.3	20.9	10.8	3.4	-	2.5	1.6	5.3	2.6	19.5	2.2	24.4	6.0	22.3

[1]See back cover for details.
[2]Limited to those persons 14 years and older who reported having a job the week prior to interview within the United States.
[3]Limited to householders who reported having a job the week prior to interview within the United States.

Table 1-6. **Mobility—Occupied Units**

[Numbers in thousands. ... means not applicable or sample too small. - means zero or rounds to zero.]

Characteristics	Total occupied units	Tenure		Housing unit characteristics				Household characteristics					Selected subareas[1]		
		Owner	Renter	New construction 4 yrs	Mobile homes	Physical problems: Severe	Physical problems: Moderate	Black	Hispanic	Elderly (65+)	Moved in past year	Below poverty level	Area one	Area two	Area three
All persons aged 18 and over	**1 250.5**	**830.8**	**419.7**	**214.1**	**99.5**	**10.4**	**42.9**	**34.4**	**142.0**	**209.5**	**360.8**	**95.9**	**468.0**	**140.4**	**492.8**
Location of Previous Residence															
At birth:															
Same state	44.7	32.0	12.7	9.0	1.8	-	1.4	1.8	4.0	8.2	11.4	2.7	18.9	3.9	16.9
Different state	1 107.9	740.4	367.5	191.0	90.8	8.7	34.2	31.9	107.8	186.0	320.5	78.2	412.2	127.5	437.8
Different Nation	97.8	58.4	39.4	14.2	6.9	1.7	7.2	.8	30.2	15.3	28.9	14.9	37.0	9.1	38.1
Not reported	-	-	-	-	-	-	-	-	-	-	-	-	-	-	-
At age 16:															
Same state	426.7	285.6	141.2	58.5	31.9	6.3	20.1	16.1	79.8	39.8	106.8	35.6	178.3	39.4	165.5
Different state	727.7	486.0	241.7	136.6	59.3	3.0	16.3	16.6	42.8	154.6	225.5	49.6	252.4	90.3	291.8
Different Nation	65.9	40.3	25.6	12.5	6.4	1.1	4.7	.9	16.7	10.2	20.0	8.9	23.7	7.5	24.1
Not reported	30.1	19.0	11.1	6.5	1.8	-	1.8	.8	2.7	4.8	8.5	1.8	13.7	3.2	11.4
Preferred Residence in 5 years															
Same house/apartment	551.6	456.7	94.8	75.4	53.5	4.1	12.8	11.3	75.5	159.1	95.9	44.7	187.9	52.5	242.8
Someplace else	664.3	348.2	316.1	132.6	43.7	6.3	28.3	21.7	63.0	45.1	257.2	49.4	262.7	85.3	239.0
Another home in the area	294.4	142.3	152.2	64.7	15.9	1.8	14.7	10.3	29.9	18.1	120.0	21.4	109.6	39.4	115.4
Outside the area	367.1	204.7	162.4	67.6	27.6	4.6	13.6	11.3	32.7	26.7	135.8	28.0	152.7	45.7	121.9
Not reported	2.7	1.2	1.5	.2	.2	-	-	-	.5	.3	1.4	-	.5	.2	1.6
Not reported	34.6	25.9	8.8	6.2	2.2	-	1.8	1.4	3.5	5.4	7.6	1.8	17.4	2.6	11.0
Likelihood of Living in Same Unit in 5 Years															
Prefers living in same house/apartment	551.6	456.7	94.8	75.4	53.5	4.1	12.8	11.3	75.5	159.1	95.9	44.7	187.9	52.5	242.8
Very likely	397.9	348.1	49.8	53.4	38.3	2.5	6.1	7.3	52.1	123.4	60.6	34.5	128.8	34.6	184.2
Likely	110.0	78.6	31.4	13.5	11.2	1.4	3.2	2.9	15.6	27.2	24.5	6.8	43.8	13.1	39.0
Not very likely	26.0	17.6	8.4	5.3	2.9	-	2.3	.3	4.8	3.5	7.6	1.9	8.5	3.0	11.9
No chance at all	5.2	2.8	2.5	-	-	.3	.2	.3	.7	.3	.6	.3	1.1	.9	2.2
Don't know	9.7	7.3	2.4	2.8	1.2	-	1.1	.3	1.7	3.5	2.7	.9	4.5	.7	4.2
Not reported	2.7	2.4	.3	.4	-	-	-	.2	.4	1.1	-	.3	1.2	.2	1.4
Preferred Location in 5 Years															
Prefers Living Outside Area	367.1	204.7	162.4	67.6	27.6	4.6	13.6	11.3	32.7	26.7	135.8	28.0	152.7	45.7	121.9
Type of area:															
Large city	62.0	29.8	32.2	14.2	1.7	.6	1.8	3.9	5.4	2.8	25.6	4.1	28.9	6.5	21.7
Suburb near large city	77.0	42.2	34.7	15.2	3.8	.9	2.0	2.8	7.2	4.1	25.3	6.5	35.3	10.0	21.1
Medium-sized city or its suburbs	48.0	25.8	22.3	8.8	1.8	-	1.1	.9	4.5	2.5	19.6	4.0	18.3	9.5	16.2
Small city	54.5	29.7	24.9	9.5	5.1	1.1	2.5	1.5	5.7	7.6	21.3	3.3	19.0	5.6	20.6
Town or village	40.1	27.6	12.5	6.1	5.2	1.4	1.8	.5	2.0	5.4	11.9	3.2	17.2	3.5	12.1
Open country but not farm	59.1	35.8	23.3	10.4	3.9	.6	2.5	1.4	4.9	2.2	18.5	4.5	22.0	6.8	21.3
Farm	15.3	7.4	7.9	2.6	3.3	-	1.6	.1	2.1	1.2	8.8	1.8	6.6	1.9	6.3
Other	3.8	1.7	2.2	.6	-	-	.3	.1	.6	.9	1.9	.3	1.2	1.2	1.1
Not reported	7.2	4.8	2.4	.4	2.7	-	-	-	.3	-	2.8	.3	4.2	.7	1.6
Location of area:															
Same state	12.4	6.8	5.6	2.8	.4	-	.2	.6	.7	1.5	5.1	.9	4.4	1.0	6.7
Different state	345.0	194.3	150.7	63.4	27.0	4.6	12.6	10.4	30.4	24.8	125.0	26.1	143.0	43.7	112.5
Different Nation	9.7	3.6	6.1	1.5	.1	-	.8	.3	1.6	.3	5.7	1.0	5.3	1.1	2.7
Not reported	-	-	-	-	-	-	-	-	-	-	-	-	-	-	-
All householders aged 18 and over	**657.9**	**415.9**	**242.0**	**114.3**	**58.3**	**4.8**	**22.2**	**17.4**	**67.3**	**126.6**	**197.3**	**61.0**	**251.1**	**73.4**	**254.4**
Location of Previous Residence															
At birth:															
Same state	19.2	13.5	5.7	4.8	.2	-	.6	.7	1.3	4.2	4.7	1.4	7.0	1.6	7.4
Different state	589.4	373.9	215.6	102.0	54.6	3.9	18.3	16.4	49.3	112.5	178.2	50.2	223.9	68.1	229.1
Different Nation	49.2	28.5	20.7	7.4	3.5	.9	3.3	.3	16.7	10.0	14.4	9.4	20.1	3.7	17.9
Not reported	-	-	-	-	-	-	-	-	-	-	-	-	-	-	-
At age 16:															
Same state	192.9	116.1	76.8	28.7	16.8	2.9	8.6	7.1	32.7	21.6	55.3	20.4	83.0	18.4	74.4
Different state	417.5	270.5	147.0	76.6	37.5	1.3	10.4	9.5	25.0	96.8	128.4	33.9	148.6	50.2	162.7
Different Nation	32.7	19.6	13.1	5.5	3.0	.6	2.3	.5	8.1	5.8	10.2	5.5	12.7	3.6	11.5
Not reported	14.7	9.7	5.1	3.5	1.0	-	.9	.3	1.4	2.5	3.5	1.3	6.7	1.1	5.9
Preferred Residence in 5 years															
Same house/apartment	296.9	240.8	56.0	38.8	30.6	2.0	7.2	5.4	36.5	99.1	50.2	29.9	102.3	27.0	128.7
Someplace else	348.2	165.5	182.7	72.3	27.1	2.8	14.5	11.6	30.0	25.4	144.3	30.5	143.2	45.6	120.6
Another home in the area	154.8	65.5	89.3	36.6	9.4	.9	7.8	5.4	13.8	9.6	69.1	13.5	59.4	20.8	58.6
Outside the area	192.1	99.6	92.5	35.6	17.6	1.9	6.7	6.2	16.1	15.4	74.4	17.0	83.5	24.7	61.3
Not reported	1.4	.5	.9	.2	-	-	-	-	.2	.3	.7	-	.3	.2	.7
Not reported	12.8	9.5	3.3	3.2	.7	-	.6	.3	.9	2.1	2.9	.7	5.5	.7	5.1
Likelihood of Living in Same Unit in 5 Years															
Prefers living in same house/apartment	296.9	240.8	56.0	38.8	30.6	2.0	7.2	5.4	36.5	99.1	50.2	29.9	102.3	27.0	128.7
Very likely	217.1	186.1	31.0	26.8	22.5	1.1	3.5	4.0	26.2	74.5	32.2	22.1	70.7	17.5	99.8
Likely	59.6	42.5	17.0	7.4	6.9	.6	1.7	1.0	6.9	18.2	12.8	5.1	25.1	6.9	20.3
Not very likely	11.2	6.2	4.9	2.7	.9	-	1.3	.3	2.4	2.4	3.5	1.4	3.4	1.6	4.5
No chance at all	2.4	1.2	1.2	-	-	.3	-	-	.1	.3	.3	.1	.5	.4	1.0
Don't know	4.7	3.0	1.7	1.7	.2	-	.6	.2	.5	2.5	1.4	.7	1.9	.5	2.0
Not reported	1.9	1.7	.2	.2	-	-	-	-	.3	1.1	-	.3	.8	-	1.1

Table 1-6. **Mobility—Occupied Units**—Con.

[Numbers in thousands. ... means not applicable or sample too small. - means zero or rounds to zero.]

Characteristics	Total occupied units	Tenure		Housing unit characteristics				Household characteristics					Selected subareas[1]		
		Owner	Renter	New construction 4 yrs	Mobile homes	Physical problems: Severe	Physical problems: Moderate	Black	Hispanic	Elderly (65+)	Moved in past year	Below poverty level	Area one	Area two	Area three
Preferred Location In 5 Years															
Prefers Living Outside Area	192.1	99.6	92.5	35.6	17.6	1.9	6.7	6.2	16.1	15.4	74.4	17.0	83.5	24.7	61.3
Type of area:															
Large city	30.2	12.0	18.2	7.4	1.2	.3	.4	1.6	2.1	2.2	14.2	2.1	16.2	2.8	9.3
Suburb near large city	38.7	19.4	19.3	8.0	3.1	.3	1.0	1.8	3.4	2.4	12.5	3.8	19.0	5.1	10.5
Medium-sized city or its suburbs	23.5	11.6	11.8	3.8	1.3	-	1.0	.6	2.4	1.5	10.3	2.3	9.8	5.1	7.1
Small city	29.6	14.9	14.7	4.9	3.6	.6	1.2	.5	3.2	4.8	12.0	2.2	11.1	2.5	11.0
Town or village	23.0	15.5	7.5	3.9	3.3	.5	.8	.3	1.0	2.4	7.3	2.4	10.0	2.8	6.8
Open country but not farm	32.6	19.7	12.9	5.8	1.4	.3	1.3	1.1	2.7	1.4	10.5	2.8	11.1	4.2	11.2
Farm	8.4	3.6	4.8	1.2	1.6	-	.8	.1	.6	.3	4.8	1.1	3.2	1.1	3.9
Other	2.4	.8	1.6	.4	-	-	.1	.1	.5	.5	1.3	.1	.7	.7	.6
Not reported	3.7	2.0	1.7	.2	2.0	-	-	-	.3	-	1.4	.2	2.4	.4	.8
Location of area:															
Same state	5.3	2.0	3.3	1.3	.2	-	-	.3	-	.7	2.5	.5	1.7	.5	3.1
Different state	182.2	96.7	85.5	33.6	17.4	1.9	6.6	5.8	15.4	14.6	68.5	16.0	78.8	23.8	57.2
Different Nation	4.6	.9	3.7	.7	-	-	.1	.1	.7	.2	3.4	.5	3.0	.3	.9
Not reported	-	-	-	-	-	-	-	-	-	-	-	-	-	-	-

[1]See back cover for details.

Table 2-4. Neighborhood Quality—Owner Occupied Units

[Numbers in thousands. ... means not applicable or sample too small. - means zero or rounds to zero.]

Characteristics	Total occupied units	Housing unit characteristics: New construction 4 yrs	Housing unit characteristics: Mobile homes	Housing unit characteristics: Physical problems: Severe	Housing unit characteristics: Physical problems: Moderate	Household characteristics: Black	Household characteristics: Hispanic	Household characteristics: Elderly (65+)	Household characteristics: Moved in past year	Household characteristics: Below poverty level	Selected subreas[1]: Area one	Selected subreas[1]: Area two	Selected subreas[1]: Area three
Total	**415.9**	**61.7**	**46.8**	**2.1**	**8.7**	**7.6**	**33.5**	**102.2**	**54.7**	**26.0**	**143.5**	**42.9**	**172.5**
Condition Present as a Percent of Total[2]													
Street noise or traffic	28.49	16.66	33.86	14.30	54.08	29.27	36.94	26.96	27.10	38.80	35.00	22.60	22.03
Streets needing repair	13.80	12.32	18.89	31.26	35.07	22.23	23.55	9.20	13.28	15.84	17.28	3.01	14.42
Neighborhood crime	20.77	13.86	26.86	14.30	44.65	26.21	27.12	16.97	15.45	32.10	32.17	8.63	15.52
Littered streets or lots	16.93	10.65	18.79	45.56	58.54	23.85	35.87	11.64	14.62	23.79	22.87	11.83	12.99
Rundown buildings	16.28	6.47	20.30	6.71	42.12	20.17	33.61	10.91	9.79	19.93	22.03	7.97	12.58
Non-residential activities	14.41	11.97	10.42	7.58	43.28	10.90	21.31	11.74	12.07	22.09	19.50	6.34	11.62
Odors, smoke, or gas	6.55	6.14	7.17	21.88	23.31	4.30	3.54	6.31	6.25	5.66	6.56	4.72	7.00
Any condition(s)	56.39	44.01	61.45	45.56	81.03	60.98	67.60	48.66	53.83	67.00	66.31	40.01	49.94
Two or more conditions	30.55	20.59	34.00	45.56	69.23	33.09	48.48	23.48	25.74	41.02	41.19	16.68	25.29
No conditions present	43.31	55.69	37.06	54.44	18.97	39.02	32.40	51.00	45.83	33.00	33.20	58.74	50.06
Not reported	.30	.30	1.50	-	-	-	-	.34	.34	-	.49	1.25	-
Condition Bothersome as a Percent of Total[2]													
Street noise or traffic	16.46	11.30	20.21	14.30	29.42	16.24	25.93	11.40	15.68	22.40	20.83	10.97	12.35
Streets needing repair	10.21	10.14	14.45	31.26	19.53	13.71	16.32	5.55	10.23	12.88	13.48	1.07	10.17
Neighborhood crime	14.96	9.03	12.29	14.30	41.40	26.21	23.56	8.41	9.85	22.50	24.20	5.87	10.63
Littered streets or lots	13.23	8.83	15.72	31.26	44.53	19.55	27.14	9.02	9.59	12.46	17.59	10.12	10.22
Rundown buildings	11.95	5.33	12.82	-	35.25	17.17	21.42	6.88	6.42	12.71	14.56	7.97	10.10
Non-residential activities	3.69	2.81	1.90	-	14.90	-	3.95	2.48	1.81	6.05	6.02	1.92	2.10
Odors, smoke, or gas	4.83	5.23	7.17	21.88	21.55	4.30	2.66	3.81	5.29	3.72	5.09	4.03	4.64
Unsatisfactory police protection	7.69	7.48	7.17	27.68	26.23	1.99	16.87	8.02	5.51	12.13	9.10	3.10	7.50
Unsatisfactory hospitals or clinics	4.84	5.19	5.41	6.71	20.82	10.72	13.28	5.21	7.82	18.00	4.23	2.62	5.52
Unsatisfactory neighborhood shopping	6.52	10.11	9.05	-	8.20	15.52	10.73	6.95	7.80	9.91	3.90	1.86	8.17
Unsatisfactory public elementary school	2.52	2.38	.63	-	7.20	2.48	4.23	-	1.14	-	3.86	1.04	1.25
Unsatisfactory public transportation	4.36	2.61	4.11	-	3.25	10.17	5.47	4.81	2.44	7.68	6.75	1.41	2.92
Any condition(s) bothersome	50.46	46.31	48.51	58.94	75.49	56.74	64.43	41.71	46.77	56.38	58.65	34.14	45.80
Two or more conditions	24.93	19.94	25.81	45.56	60.11	32.92	41.12	15.51	21.03	29.94	32.98	11.57	20.85
Conditions so Objectionable Household Wants to Move as a Percent of Total[2]													
Street noise or traffic	5.77	1.89	9.59	7.58	25.57	9.62	8.60	2.18	5.14	6.22	8.29	3.60	3.77
Streets needing repair	2.35	1.72	4.21	-	6.98	5.47	1.67	.60	2.98	1.24	3.65	-	1.88
Neighborhood crime	5.40	3.95	6.43	14.30	23.72	15.36	9.56	2.35	3.84	8.86	9.67	1.40	2.41
Littered streets or lots	5.52	2.74	10.20	16.96	32.39	5.47	8.78	2.43	3.65	2.35	7.34	2.25	4.25
Rundown buildings	5.28	1.96	7.78	-	21.61	4.61	7.93	.87	2.70	2.90	6.22	3.82	4.40
Non-residential activities	1.80	.61	1.90	-	11.39	-	2.99	.95	.58	3.72	2.74	1.21	.81
Odors, smoke, or gas	2.48	2.04	5.02	14.30	18.19	4.30	1.84	2.35	2.95	3.72	3.32	.44	1.91
Unsatisfactory police protection	1.58	2.44	.47	14.30	12.56	-	2.79	.15	1.30	1.24	2.30	.37	1.36
Unsatisfactory hospitals or clinics	.70	.25	1.56	-	3.69	4.15	2.66	.62	-	3.04	.55	-	.86
Unsatisfactory public elementary school	.90	.61	.63	-	3.51	2.48	2.25	-	.34	-	1.63	-	.45
Any condition(s) objectionable	16.48	10.72	20.10	38.84	39.59	25.14	21.58	8.15	12.79	18.49	23.38	10.13	11.66
Two or more conditions	8.09	4.45	13.49	14.30	36.41	14.22	12.82	2.80	6.34	8.52	11.78	2.96	5.99
Incomplete Reporting as a Percent of Total[2]													
Street noise or traffic	.30	.30	1.50	-	-	-	-	.34	.34	-	.49	1.25	-
Streets needing repair	.30	.30	1.50	-	-	-	-	.34	.34	-	.49	1.25	-
Neighborhood crime	.47	.30	1.50	-	-	-	-	.63	1.09	.40	.69	1.60	.15
Littered streets or lots	.30	.30	1.50	-	-	-	-	.34	.34	-	.49	1.25	-
Rundown buildings	.30	.30	1.50	-	-	-	-	.34	.34	-	.49	1.25	-
Non-residential activities	.41	.30	1.50	-	-	-	-	.34	.62	-	.61	1.25	.18
Odors, smoke, or gas	.30	.30	1.50	-	-	-	-	.34	.34	-	.49	1.25	-
Unsatisfactory police protection (includes don't know)	8.26	13.89	10.70	16.96	10.20	9.94	6.47	8.41	18.47	10.29	9.92	4.44	8.05
Unsatisfactory hospitals or clinics (includes don't know)	2.61	3.61	3.86	-	7.00	5.81	1.95	1.38	10.69	1.17	2.66	1.25	2.68
Public Elementary School as a Percent of Total													
Households with any children aged 0-16	32.74	41.51	6.38	54.44	52.66	55.40	60.70	2.76	39.18	14.79	29.47	44.76	34.07
Satisfactory public elementary school	30.27	35.97	5.39	54.44	52.66	51.20	58.38	1.98	34.02	14.79	27.12	41.84	31.19
Unsatisfactory public elementary school	-	-	-	-	-	-	-	-	-	-	-	-	-
So bothered they want to move	-	-	-	-	-	-	-	-	-	-	-	-	-
Not reported	-	-	-	-	-	-	-	-	-	-	-	-	-
Not reported or don't know	2.47	5.54	.99	-	-	4.20	2.32	.78	5.15	-	2.35	2.92	2.88
Public elementary school less than 1 mile	23.37	25.79	5.55	27.68	40.26	49.47	47.55	1.34	24.31	12.48	24.05	31.68	21.39
Public elementary school 1 mile or more	11.24	16.29	.99	26.76	20.15	4.28	17.56	.95	14.64	2.31	8.70	13.77	13.12
Not reported	.72	1.87	.47	-	-	4.20	-	.47	1.39	-	.73	.36	.83
Households without children aged 0-16	67.26	58.49	93.62	45.56	47.34	44.60	39.30	97.24	60.82	85.21	70.53	55.24	65.93
Households with children aged 4-16	32.07	34.52	4.37	54.44	60.76	59.68	59.77	2.49	31.37	14.63	30.42	40.69	31.12
Attend public school(K-12)	26.80	26.45	3.90	54.44	52.29	51.20	51.33	1.82	26.90	13.40	24.17	34.70	27.48
Attend private school (K-12)	2.76	3.39	-	-	4.32	-	3.31	.34	3.27	-	3.44	2.17	1.69
Attend ungraded school, preschool, etc	.81	1.50	-	-	-	4.28	2.00	-	-	1.22	.60	1.50	.66
Does not attend school	1.35	3.18	.47	-	4.15	-	2.66	.18	1.19	-	1.87	1.96	1.03
Not reported	.35	-	-	-	-	4.20	.47	.15	-	-	.34	.36	.26

Table 2-4. **Neighborhood Quality—Owner Occupied Units**—Con.

[Numbers in thousands. ... means not applicable or sample too small. - means zero or rounds to zero.]

Characteristics	Total occupied units	Housing unit characteristics				Household characteristics					Selected subreas[1]		
		New construction 4 yrs	Mobile homes	Physical problems									
				Severe	Moderate	Black	Hispanic	Elderly (65+)	Moved in past year	Below poverty level	Area one	Area two	Area three
Public Transportation as a Percent of the Total													
With public transportation	57.26	33.36	51.83	20.97	47.15	81.55	67.30	56.67	47.32	64.64	87.02	23.47	41.21
Household uses it at least weekly	3.50	2.74	1.30	-	17.82	26.75	6.80	2.92	6.39	5.35	6.54	-	1.17
Satisfactory public transportation	2.77	1.83	1.30	-	17.82	24.76	4.69	1.80	6.05	3.03	5.29	-	.84
Unsatisfactory public transportation	.65	.91	-	-	-	1.99	2.11	.76	.34	2.32	1.25	-	.33
Not reported	.08	-	-	-	-	-	-	.34	-	-	-	-	-
Household uses it less than weekly	18.19	9.41	20.76	-	15.43	20.81	29.24	16.80	11.08	24.08	29.10	6.88	10.05
Satisfactory public transportation	14.19	7.70	16.65	-	12.17	12.63	24.92	12.45	8.70	17.64	23.18	5.11	7.19
Unsatisfactory public transportation	3.71	1.70	4.11	-	3.25	8.17	3.36	4.03	2.10	5.36	5.51	1.41	2.60
Not reported	.29	-	-	-	-	-	.96	.31	.28	1.08	.42	.36	.26
Household does not use	35.53	21.21	29.77	20.97	13.91	33.99	31.26	36.95	29.85	35.21	51.27	16.59	30.00
Not reported	.04	-	-	-	-	-	-	-	-	-	.12	-	-
No public transportation	42.20	66.34	46.67	79.03	51.19	18.45	32.70	43.01	52.68	35.36	11.87	76.17	58.51
Not reported	.54	.30	1.50	-	1.66	-	-	.33	-	-	1.11	.36	.28
Neighborhood Shopping as a Percent of the Total													
Satisfactory neighborhood shopping	93.27	89.89	89.46	100.00	91.80	84.48	89.27	93.05	92.20	90.09	95.49	98.14	91.83
Less than 1 mile	77.37	59.83	63.57	56.28	72.08	69.34	75.35	77.08	69.07	80.06	86.23	85.67	69.25
1 mile or more	15.69	29.10	25.42	43.72	19.73	15.14	13.92	15.76	22.45	10.03	9.26	11.60	22.28
Not reported	.21	.96	.47	-	-	-	-	.21	.68	-	-	.87	.30
Unsatisfactory neighborhood shopping	6.52	10.11	9.05	-	8.20	15.52	10.73	6.95	7.80	9.91	3.90	1.86	8.17
Not reported or don't know	.21	-	1.50	-	-	-	-	-	-	-	.61	-	-

[1]See back cover for details.
[2]Figures may not add to 100%, because more than one condition may apply to a unit or conditions are not reported.

Table 2-5. Journey to Work—Owner Occupied Units

[Numbers in thousands. ... means not applicable or sample too small. - means zero or rounds to zero.]

Characteristics	Total occupied units	Housing unit characteristics: New construction 4 yrs	Housing unit characteristics: Mobile homes	Housing unit characteristics: Physical problems: Severe	Housing unit characteristics: Physical problems: Moderate	Household characteristics: Black	Household characteristics: Hispanic	Household characteristics: Elderly (65+)	Household characteristics: Moved in past year	Household characteristics: Below poverty level	Selected subareas[1]: Area one	Selected subareas[1]: Area two	Selected subareas[1]: Area three
All workers[2]	**477.6**	**84.8**	**26.1**	**4.0**	**10.8**	**8.7**	**49.7**	**22.4**	**73.8**	**7.2**	**163.1**	**54.8**	**193.1**
Principal Means of Transportation to Work Last Week													
Drives self	379.5	68.5	21.9	2.6	7.8	5.8	36.7	17.6	60.9	5.0	129.4	44.2	152.5
Carpool	64.6	10.7	3.3	.9	2.7	1.5	10.4	3.5	7.2	1.4	22.7	5.9	28.4
2 person	56.0	9.6	3.3	.9	2.7	.4	7.6	3.5	6.3	1.4	19.5	4.1	26.2
3 person	6.8	.5	-	-	-	1.1	2.1	-	.3	-	3.2	1.0	1.5
4+ person	1.8	.6	-	-	-	-	.8	-	.6	-	-	.8	.7
Mass transportation	7.3	1.3	.4	-	-	1.1	.8	.3	1.9	.3	2.4	.6	2.3
Taxicab	.1	-	-	-	-	-	-	-	.1	-	.1	-	-
Bicycle or motorcycle	6.3	1.1	.2	-	-	-	.5	.4	.9	-	1.8	1.1	1.7
Walks only	5.2	.4	-	-	.3	.4	.4	.6	.7	.3	2.5	-	2.0
Other means	1.8	.4	-	-	-	-	-	-	.2	-	-	.2	.9
Works at home	12.7	2.6	.2	.6	-	-	.9	-	1.8	.2	4.1	2.7	5.3
Travel Time from Home to Work													
Less than 15 minutes	128.2	15.4	7.7	1.7	3.1	1.6	15.1	6.1	17.1	3.0	43.5	12.6	56.7
15 to 29 minutes	179.9	32.8	10.5	1.2	4.8	3.7	16.5	8.2	28.3	.9	66.6	20.2	67.7
30 to 44 minutes	94.2	21.1	6.3	.3	1.5	2.5	11.1	4.1	16.0	1.1	28.4	11.3	37.5
45 to 59 minutes	25.9	6.9	-	.3	.7	.3	2.2	2.1	4.3	.4	7.1	4.1	10.1
1 hour to 1 hour and 29 minutes	15.0	3.0	.7	-	-	.3	1.4	.6	2.6	-	3.7	2.1	7.1
1 hour 30 minutes or more	2.6	.4	-	-	-	-	.6	-	.8	.4	.9	.8	.8
Works at home	12.7	2.6	.2	.6	-	-	.9	-	1.8	.2	4.1	2.7	5.3
No fixed place of work	19.0	2.7	.7	-	.8	.2	2.1	1.4	2.8	1.2	8.6	1.0	8.0
Median	**22**	**26**	**21**	**...**	**21**	**25**	**22**	**23**	**24**	**15-**	**22**	**24**	**22**
Distance from Home to Work													
Less than 1 mile	19.1	.6	2.0	.4	1.4	-	1.8	2.0	1.3	.3	5.5	1.6	8.4
1 to 4 miles	89.2	11.5	7.8	.2	1.3	2.2	11.6	4.4	10.8	2.2	33.6	9.2	35.9
5 to 9 miles	117.2	18.5	5.3	1.7	3.6	2.1	12.9	5.0	18.2	1.7	49.1	10.9	44.8
10 to 19 miles	151.0	31.8	8.7	.9	2.7	2.0	11.9	6.6	24.7	.8	46.3	17.9	59.6
20 to 29 miles	51.4	13.5	1.2	.3	1.0	1.7	5.5	2.8	10.8	.3	12.0	8.6	22.8
30 to 49 miles	13.7	3.1	.2	-	-	.2	3.1	.3	2.2	.6	2.1	2.2	6.9
50 miles or more	4.4	.7	-	-	-	.3	-	-	1.2	-	1.7	.7	1.4
Works at home	12.7	2.6	.2	.6	-	-	.9	-	1.8	.2	4.1	2.7	5.3
No fixed place of work	19.0	2.7	.7	-	.8	.2	2.1	1.4	2.8	1.2	8.6	1.0	8.0
Median	**10**	**13**	**8**	**...**	**8**	**10**	**9**	**9**	**12**	**6**	**9**	**12**	**10**
Departure Time to Work													
12:00 a.m. to 2:59 a.m.	1.4	.2	-	-	-	.2	.3	.3	.2	-	.8	-	.6
3:00 a.m. to 5:59 a.m.	56.2	9.5	2.6	.6	1.7	.8	9.3	1.7	8.2	2.1	19.1	7.0	23.3
6:00 a.m. to 6:59 a.m.	83.2	18.5	4.2	.4	1.7	1.1	7.9	3.2	11.8	.3	28.3	8.8	35.5
7:00 a.m. to 7:29 a.m.	80.8	14.5	1.9	.3	2.5	2.3	7.5	2.6	11.9	1.6	28.7	10.2	32.2
7:30 a.m. to 7:59 a.m.	61.3	9.8	1.6	.6	.8	1.0	7.0	2.6	10.0	.8	20.1	8.4	24.7
8:00 a.m. to 8:29 a.m.	36.8	7.1	4.4	.4	.1	-	2.7	1.0	7.3	.4	9.6	4.0	16.3
8:30 a.m. to 8:59 a.m.	15.1	2.4	.9	-	-	.3	.9	1.8	2.1	-	4.3	1.4	7.3
9:00 a.m. to 9:59 a.m.	16.7	3.8	2.6	-	.6	.2	1.6	2.7	3.1	1.0	5.4	1.2	6.6
10:00 a.m. to 3:59 p.m.	30.4	3.1	3.0	.9	1.0	.7	4.5	2.2	4.1	.3	11.3	3.2	11.4
4:00 p.m. to 11:59 p.m.	18.5	3.4	1.0	.2	.2	.4	1.0	.2	4.8	.2	7.8	1.5	7.8
Not reported	77.2	12.5	3.9	.7	2.2	1.8	7.1	4.2	10.1	.5	27.7	9.1	27.4
Householders who worked last week[3]	**261.1**	**48.7**	**17.6**	**1.8**	**6.2**	**4.4**	**24.3**	**9.4**	**41.2**	**4.8**	**89.7**	**31.4**	**105.7**
Principal Means of Transportation to Work Last Week													
Drives self	215.4	40.4	15.4	1.6	5.2	3.2	19.6	7.9	36.2	3.6	73.5	27.0	86.3
Carpool	28.4	5.0	1.3	.2	1.0	1.2	3.1	.9	3.4	.6	10.4	2.1	12.5
2 person	23.7	4.5	1.3	.2	1.0	.4	1.9	.9	2.7	.6	9.0	1.6	10.7
3 person	3.9	.2	-	-	-	.8	1.0	-	.3	-	1.4	.2	1.4
4+ person	.8	.4	-	-	-	-	.2	-	.4	-	-	.3	.4
Mass transportation	3.5	.8	.4	-	-	-	.5	-	.4	-	1.3	-	1.8
Taxicab	-	-	-	-	-	-	-	-	-	-	-	-	-
Bicycle or motorcycle	4.0	1.1	.2	-	-	-	.5	.4	.4	-	1.2	.8	.9
Walks only	1.7	.2	-	-	-	-	-	.3	-	.3	.9	-	.5
Other means	1.1	.2	-	-	-	-	-	-	-	-	-	.2	.6
Works at home	7.0	1.1	.2	-	-	-	.6	-	.8	.2	2.6	1.3	3.1
Travel Time from Home to Work													
Less than 15 minutes	57.2	8.1	4.5	1.0	1.1	.5	4.1	2.8	8.2	1.7	16.8	5.7	26.9
15 to 29 minutes	100.6	19.0	6.9	.7	2.8	1.9	8.5	2.9	17.6	.8	37.5	12.4	37.5
30 to 44 minutes	55.4	13.0	5.1	-	1.2	1.2	7.1	1.8	8.8	.8	17.5	7.6	21.7
45 to 59 minutes	15.4	3.6	-	-	.3	.3	1.4	1.0	2.0	.3	4.9	1.7	5.9
1 hour to 1 hour and 29 minutes	9.9	1.6	.7	-	-	.3	1.2	-	1.4	-	2.7	1.6	4.7
1 hour 30 minutes or more	2.0	.2	-	-	-	-	.3	-	.6	.1	.8	.5	.6
Works at home	7.0	1.1	.2	-	-	-	.6	-	.8	.2	2.6	1.3	3.1
No fixed place of work	13.6	2.1	.2	-	.8	.2	1.2	1.0	1.7	.9	7.0	.7	5.3
Median	**24**	**26**	**23**	**...**	**23**	**...**	**27**	**22**	**24**	**17**	**24**	**25**	**23**
Distance from Home to Work													
Less than 1 mile	9.5	.6	1.1	.1	.8	-	.7	1.1	.9	.3	2.6	.7	3.7
1 to 4 miles	39.1	6.5	3.6	-	.6	.4	3.2	.9	5.4	1.0	14.3	4.3	17.0
5 to 9 miles	61.2	9.4	4.6	1.4	1.7	1.0	6.2	2.9	9.3	1.4	24.5	6.1	24.0
10 to 19 miles	86.0	19.9	6.7	.3	1.6	1.0	6.8	2.2	14.6	.6	29.0	10.6	33.3
20 to 29 miles	32.9	7.3	1.2	-	.6	1.4	3.3	1.4	6.6	.3	6.9	5.7	13.9
30 to 49 miles	8.2	1.4	-	-	-	.2	2.3	-	.9	.1	1.4	1.4	4.3
50 miles or more	3.6	.4	-	-	-	.3	-	-	1.0	-	1.4	.7	1.2
Works at home	7.0	1.1	.2	-	-	-	.6	-	.8	.2	2.6	1.3	3.1
No fixed place of work	13.6	2.1	.2	-	.8	.2	1.2	1.0	1.7	.9	7.0	.7	5.3
Median	**11**	**13**	**9**	**...**	**9**	**...**	**12**	**9**	**13**	**7**	**10**	**13**	**11**

Table 2-5. **Journey to Work—Owner Occupied Units**—Con.

[Numbers in thousands. ... means not applicable or sample too small. - means zero or rounds to zero.]

Characteristics	Total occupied units	Housing unit characteristics				Household characteristics					Selected subareas[1]		
		New construction 4 yrs	Mobile homes	Physical problems		Black	Hispanic	Elderly (65+)	Moved in past year	Below poverty level	Area one	Area two	Area three
				Severe	Moderate								
Departure Time to Work													
12:00 a.m. to 2:59 a.m.	.5	.2	-	-	-	.2	-	-	.2	-	.2	-	.3
3:00 a.m. to 5:59 a.m.	39.7	5.9	1.4	.6	.6	.8	5.3	-	5.5	1.5	13.2	5.3	16.8
6:00 a.m. to 6:59 a.m.	49.9	10.2	3.8	.1	1.5	.7	4.8	.5	6.2	.2	17.0	6.0	21.1
7:00 a.m. to 7:29 a.m.	45.9	8.2	.7	.3	1.4	1.0	3.8	1.5	5.8	1.0	16.1	6.0	17.5
7:30 a.m. to 7:59 a.m.	34.5	5.1	1.6	-	.5	.7	2.8	.9	6.0	.4	11.1	4.5	12.8
8:00 a.m. to 8:29 a.m.	18.8	4.7	2.8	-	.1	-	1.2	1.0	4.0	.4	4.4	2.7	8.6
8:30 a.m. to 8:59 a.m.	5.6	1.3	-	-	-	-	-	.3	.7	-	1.5	.6	2.8
9:00 a.m. to 9:59 a.m.	6.7	2.2	1.9	-	.3	-	.7	2.4	1.6	.3	1.7	.9	3.2
10:00 a.m. to 3:59 p.m.	13.5	2.2	1.3	.6	.3	.3	2.4	1.0	1.9	.3	5.8	.9	5.4
4:00 p.m. to 11:59 p.m.	7.8	2.3	1.0	.2	.2	.2	.4	.2	3.6	.2	3.7	.8	2.8
Not reported	38.3	6.5	3.0	-	1.2	.5	2.8	1.7	5.6	.5	15.0	3.8	14.3

[1]See back cover for details.
[2]Limited to those persons 14 years and older who reported having a job the week prior to interview within the United States.
[3]Limited to householders who reported having a job the week prior to interview within the United States.

Table 2-6. **Mobility—Owner Occupied Units**

[Numbers in thousands. ... means not applicable or sample too small. - means zero or rounds to zero.]

Characteristics	Total occupied units	Housing unit characteristics: New construction 4 yrs	Housing unit characteristics: Mobile homes	Housing unit characteristics: Physical problems: Severe	Housing unit characteristics: Physical problems: Moderate	Household characteristics: Black	Household characteristics: Hispanic	Household characteristics: Elderly (65+)	Household characteristics: Moved in past year	Household characteristics: Below poverty level	Selected subareas[1]: Area one	Selected subareas[1]: Area two	Selected subareas[1]: Area three
All persons aged 18 and over	**830.6**	**122.8**	**79.4**	**4.8**	**19.2**	**17.5**	**78.1**	**174.8**	**109.5**	**39.8**	**291.0**	**88.9**	**341.4**
Location of Previous Residence													
At birth:													
Same state	32.0	4.7	1.8	-	1.2	1.4	3.5	7.0	3.5	1.5	13.2	2.5	12.8
Different state	740.4	109.2	73.7	3.8	17.0	15.8	63.2	155.1	97.9	34.0	256.8	79.4	306.4
Different Nation	58.4	8.8	3.9	1.0	1.0	.3	11.4	12.6	8.1	4.3	21.0	7.0	22.2
Not reported	-	-	-	-	-	-	-	-	-	-	-	-	-
At age 16:													
Same state	285.6	32.3	25.3	2.1	10.3	8.2	48.5	34.4	29.6	12.0	113.0	24.8	116.6
Different state	486.0	78.6	48.9	1.8	7.2	8.4	23.0	127.8	72.0	24.4	156.1	55.7	204.0
Different Nation	40.3	8.4	3.7	.8	.6	.5	4.6	8.7	5.7	2.7	14.3	6.2	12.8
Not reported	19.0	3.5	1.6	-	1.2	.5	2.0	3.9	2.2	.7	7.7	2.1	8.0
Preferred Residence in 5 years													
Same house/apartment	456.7	62.2	46.6	1.1	6.7	8.0	46.3	137.2	52.6	24.5	148.9	47.6	204.0
Someplace else	348.2	57.1	30.5	3.6	10.9	8.4	28.6	33.1	54.7	14.0	129.5	39.6	128.8
Another home in the area	142.3	25.2	9.5	.3	6.0	4.3	12.5	11.8	22.4	4.1	49.5	15.5	59.7
Outside the area	204.7	31.7	20.8	3.4	5.0	4.1	16.1	21.3	31.8	9.9	80.0	24.0	68.0
Not reported	1.2	.2	.2	-	-	-	-	-	.5	-	-	.2	1.1
Not reported	25.9	3.5	2.2	-	1.5	1.1	3.2	4.5	2.2	1.3	12.6	1.7	8.6
Likelihood of Living in Same Unit in 5 Years													
Prefers living in same house/apartment	456.7	62.2	46.6	1.1	6.7	8.0	46.3	137.2	52.6	24.5	148.9	47.6	204.0
Very likely	348.1	46.2	35.2	.8	4.4	6.1	37.1	109.4	39.7	21.1	106.9	33.1	161.8
Likely	78.6	10.0	7.7	-	-	1.3	5.7	21.8	9.0	2.6	29.3	11.3	29.1
Not very likely	17.6	2.9	2.6	-	1.2	.3	1.4	2.5	1.8	.3	7.4	1.9	7.6
No chance at all	2.8	-	-	.3	.2	.3	.4	.3	-	-	.8	.9	1.0
Don't know	7.3	2.7	1.2	-	.9	-	1.3	2.3	2.0	.1	3.4	.4	3.3
Not reported	2.4	.4	-	-	-	-	.3	.9	-	.3	1.2	-	1.2
Preferred Location in 5 Years													
Prefers Living Outside Area	204.7	31.7	20.8	3.4	5.0	4.1	16.1	21.3	31.8	9.9	80.0	24.0	68.0
Type of area:													
Large city	29.8	5.6	1.7	-	.4	1.2	2.2	2.2	5.5	.5	13.8	3.4	10.0
Suburb near large city	42.2	7.1	3.2	.3	.8	.7	3.9	3.3	3.7	3.7	18.8	6.4	10.6
Medium-sized city or its suburbs	25.8	4.4	1.8	-	.7	-	2.6	2.4	5.2	.9	9.0	4.7	9.0
Small city	29.7	4.3	2.9	1.1	.8	1.4	2.8	5.7	4.0	.9	7.9	2.4	11.4
Town or village	27.6	3.1	5.0	1.4	.9	-	.4	3.9	3.8	2.5	11.2	1.7	8.7
Open country but not farm	35.8	5.3	2.5	.6	.9	.8	3.4	1.9	4.9	1.4	13.7	3.3	12.8
Farm	7.4	1.3	1.6	-	.6	-	.8	1.2	2.7	-	2.5	.8	4.1
Other	1.7	.4	-	-	-	-	-	.7	.4	-	-	1.1	.6
Not reported	4.8	.2	2.1	-	-	-	-	-	1.6	-	3.1	.3	.8
Location of area:													
Same state	6.8	1.3	.4	-	-	.2	.7	1.4	1.3	-	3.2	.7	2.6
Different state	194.3	29.8	20.3	3.4	5.0	3.7	14.9	19.8	29.0	9.6	75.2	22.5	64.2
Different Nation	3.6	.5	-	-	-	.2	.4	.2	1.4	.3	1.7	.8	1.2
Not reported	-	-	-	-	-	-	-	-	-	-	-	-	-
All householders aged 18 and over	**415.9**	**61.7**	**46.8**	**2.1**	**8.7**	**7.6**	**33.5**	**102.2**	**54.7**	**26.0**	**143.5**	**42.9**	**172.5**
Location of Previous Residence													
At birth:													
Same state	13.5	3.0	.2	-	.6	.5	1.0	3.3	1.8	.5	4.4	.9	5.9
Different state	373.9	54.7	44.6	1.6	7.7	6.8	25.2	91.1	49.5	22.0	128.7	39.1	155.9
Different Nation	28.5	4.0	2.0	.5	.4	.3	7.2	7.8	3.5	3.4	10.4	2.8	10.7
Not reported	-	-	-	-	-	-	-	-	-	-	-	-	-
At age 16:													
Same state	116.1	14.5	13.4	.9	3.4	2.7	16.5	18.2	12.8	6.9	45.8	10.3	49.4
Different state	270.5	41.8	30.9	.7	4.5	4.4	13.2	77.6	38.5	16.6	86.4	29.1	112.5
Different Nation	19.6	3.1	1.8	.5	.3	.3	3.1	4.7	2.1	2.1	7.4	2.8	6.2
Not reported	9.7	2.4	.7	-	.6	.2	.7	1.7	1.3	.4	4.0	.6	4.4
Preferred Residence in 5 years													
Same house/apartment	240.8	30.7	26.9	.7	3.5	3.7	22.6	83.3	26.1	17.3	77.9	23.7	107.8
Someplace else	165.5	28.9	19.2	1.4	4.7	3.8	10.2	17.4	27.3	8.3	61.7	18.8	60.5
Another home in the area	65.5	13.2	6.2	-	2.4	1.9	3.7	5.7	11.3	2.2	21.0	7.2	27.8
Outside the area	99.6	15.5	13.0	1.4	2.3	1.8	6.5	11.7	15.7	6.1	40.6	11.5	32.5
Not reported	.5	.2	-	-	-	-	-	-	.3	-	-	.2	.3
Not reported	9.5	2.2	.7	-	.6	.2	.7	1.5	1.3	.4	4.0	.3	4.2
Likelihood of Living in Same Unit in 5 Years													
Prefers living in same house/apartment	240.8	30.7	26.9	.7	3.5	3.7	22.6	83.3	26.1	17.3	77.9	23.7	107.8
Very likely	186.1	22.4	20.6	.4	2.2	3.0	19.1	64.8	19.6	14.7	56.4	16.4	87.0
Likely	42.5	5.6	5.5	-	-	.3	2.3	14.3	4.7	2.0	16.7	6.0	15.3
Not very likely	6.2	1.1	.6	-	.6	.3	.5	1.4	.8	.3	2.8	.6	2.5
No chance at all	1.2	-	-	.3	-	-	-	.3	-	-	.3	.4	.5
Don't know	3.0	1.5	.2	-	.6	-	.5	1.5	1.0	-	1.0	.2	1.5
Not reported	1.7	.2	-	-	-	-	.3	.9	-	.3	.8	-	.9

Table 2-6. **Mobility—Owner Occupied Units**—Con.

[Numbers in thousands. ... means not applicable or sample too small. - means zero or rounds to zero.]

Characteristics	Total occupied units	Housing unit characteristics				Household characteristics					Selected subareas[1]		
		New construction 4 yrs	Mobile homes	Physical problems									
				Severe	Moderate	Black	Hispanic	Elderly (65+)	Moved in past year	Below poverty level	Area one	Area two	Area three
Preferred Location in 5 Years													
Prefers Living Outside Area	99.6	15.5	13.0	1.4	2.3	1.8	6.5	11.7	15.7	6.1	40.6	11.5	32.5
Type of area:													
Large city	12.0	2.3	1.2	-	.1	.2	.2	1.6	2.6	-	6.8	1.4	3.3
Suburb near large city	19.4	3.6	2.5	-	.3	.5	1.6	1.8	1.4	1.9	9.4	2.6	5.0
Medium-sized city or its suburbs	11.6	1.9	1.3	-	.7	-	1.5	1.4	2.7	.6	4.5	2.2	4.0
Small city	14.9	2.3	2.2	.6	.5	.3	1.4	3.5	2.2	.6	4.1	.8	6.2
Town or village	15.5	1.9	3.1	.5	.3	-	.2	1.4	2.4	1.9	6.4	1.3	4.8
Open country but not farm	19.7	2.7	.9	.3	.5	.8	1.7	1.4	2.5	1.1	7.1	1.6	6.7
Farm	3.6	.7	.5	-	-	-	-	.3	1.2	-	.8	.8	2.0
Other	.8	.2	-	-	-	-	-	.3	.2	-	-	.5	.3
Not reported	2.0	-	1.4	-	-	-	-	-	.7	-	1.6	.3	.2
Location of area:													
Same state	2.0	.4	.2	-	-	-	-	.5	.2	-	.9	.2	.9
Different state	96.7	14.9	12.8	1.4	2.3	1.8	6.2	11.2	14.6	5.8	39.0	11.1	31.7
Different Nation	.9	.2	-	-	-	-	.3	-	.9	.3	.7	.2	-
Not reported	-	-	-	-	-	-	-	-	-	-	-	-	-

[1]See back cover for details.

Table 3-4. **Neighborhood Quality—Renter Occupied Units**

[Numbers in thousands. ... means not applicable or sample too small. - means zero or rounds to zero.]

Characteristics	Total occupied units	Housing unit characteristics: New construction 4 yrs	Housing unit characteristics: Mobile homes	Housing unit characteristics: Physical problems: Severe	Housing unit characteristics: Physical problems: Moderate	Household characteristics: Black	Household characteristics: Hispanic	Household characteristics: Elderly (65+)	Household characteristics: Moved in past year	Household characteristics: Below poverty level	Selected subareas[1]: Area one	Selected subareas[1]: Area two	Selected subareas[1]: Area three
Total	**242.5**	**52.7**	**11.5**	**2.8**	**13.6**	**9.8**	**34.0**	**24.4**	**142.8**	**35.1**	**107.7**	**30.5**	**82.2**
Condition Present as a Percent of Total[2]													
Street noise or traffic	39.87	31.86	40.19	56.15	43.00	47.23	33.30	38.47	39.13	42.13	45.77	37.05	33.92
Streets needing repair	17.62	19.61	39.26	31.19	19.62	28.73	22.37	11.62	17.32	22.46	21.81	8.72	16.87
Neighborhood crime	25.23	18.81	32.28	42.11	44.93	25.83	29.38	18.05	22.87	27.37	30.44	16.54	22.99
Littered streets or lots	21.41	16.88	50.25	71.64	38.02	32.26	30.45	17.60	17.85	33.16	23.73	22.57	18.45
Rundown buildings	17.75	12.90	44.20	65.87	26.13	22.08	24.08	18.01	15.29	24.36	23.72	10.86	11.60
Non-residential activities	34.26	31.72	35.08	46.32	51.65	32.54	32.43	26.44	35.19	31.77	37.23	30.97	30.39
Odors, smoke, or gas	7.13	3.23	14.28	14.15	11.44	6.24	11.53	3.45	6.44	7.63	5.24	5.36	9.92
Any condition(s)	70.84	60.86	79.44	94.09	86.47	77.51	71.22	66.30	69.54	71.95	78.90	62.02	63.59
Two or more conditions	45.94	38.27	76.53	94.09	65.17	54.28	49.89	38.81	42.76	53.53	52.44	36.91	39.75
No conditions present	28.96	38.22	20.56	5.91	13.53	22.49	28.78	33.09	30.23	28.05	20.96	37.38	36.23
Not reported	.20	.92	-	-	-	-	-	.62	.23	-	.14	.60	.18
Condition Bothersome as a Percent of Total[2]													
Street noise or traffic	21.28	18.67	22.16	28.73	20.54	26.18	18.45	10.50	21.16	23.05	23.42	24.04	17.40
Streets needing repair	11.70	14.55	25.68	11.93	12.02	20.44	12.75	3.41	12.07	12.25	14.67	7.74	11.68
Neighborhood crime	17.82	13.78	21.90	36.74	35.14	21.23	21.15	7.72	15.86	21.17	21.22	13.39	16.03
Littered streets or lots	16.00	13.00	29.79	31.92	28.85	27.72	20.69	11.74	13.59	24.21	17.36	19.99	12.68
Rundown buildings	10.18	7.74	18.46	29.92	17.05	14.26	14.41	6.55	8.99	10.32	14.32	8.30	5.87
Non-residential activities	5.08	6.13	-	16.65	6.74	1.87	3.93	.61	4.63	5.57	6.13	7.80	2.31
Odors, smoke, or gas	4.71	1.67	9.48	5.37	10.32	4.82	7.22	1.23	4.67	3.38	3.68	2.42	6.44
Unsatisfactory police protection	10.52	7.68	18.83	15.63	24.12	17.12	13.07	8.05	9.15	14.57	13.68	6.02	8.93
Unsatisfactory hospitals or clinics	5.40	4.61	13.52	19.19	11.47	12.81	11.48	4.18	4.93	10.47	4.34	3.33	6.46
Unsatisfactory neighborhood shopping	6.73	7.51	4.60	5.04	14.86	7.57	13.02	10.22	6.40	6.95	7.06	1.68	7.29
Unsatisfactory public elementary school	2.23	.70	3.95	5.51	4.57	3.12	1.91	-	1.77	2.69	3.27	-	1.69
Unsatisfactory public transportation	6.41	5.60	1.98	5.11	9.49	18.13	1.81	4.39	7.01	5.06	10.27	1.58	3.54
Any condition(s) bothersome	55.04	52.51	65.95	88.72	73.38	75.84	60.08	41.30	52.40	60.05	60.75	47.95	50.16
Two or more conditions	31.22	26.73	43.18	49.62	50.85	42.72	40.34	14.48	29.92	36.23	37.03	25.63	24.74
Conditions so Objectionable Household Wants to Move as a Percent of Total[2]													
Street noise or traffic	10.28	9.15	7.98	5.37	18.45	16.60	11.98	4.89	9.86	14.66	11.17	14.43	8.04
Streets needing repair	3.45	4.89	5.46	5.22	8.02	6.77	2.40	-	4.16	4.10	5.06	2.07	2.57
Neighborhood crime	10.46	10.44	11.36	26.33	25.22	17.96	13.02	3.48	9.51	13.99	13.68	6.97	8.33
Littered streets or lots	8.02	6.95	7.15	15.81	14.66	14.44	11.48	3.05	8.04	9.44	8.81	12.00	5.77
Rundown buildings	6.24	4.50	11.83	16.10	12.78	11.11	8.13	3.11	6.01	4.26	9.15	3.91	4.08
Non-residential activities	2.50	2.95	-	16.65	1.10	1.87	1.79	.61	1.96	1.81	3.00	5.13	1.18
Odors, smoke, or gas	2.75	1.32	6.93	5.37	5.63	4.82	3.06	.61	2.84	1.74	1.99	1.47	4.19
Unsatisfactory police protection	3.43	.64	1.98	10.26	7.35	8.13	4.62	1.83	3.16	6.60	5.47	1.44	1.30
Unsatisfactory hospitals or clinics	.97	-	1.98	5.04	5.68	2.99	2.27	.62	1.01	1.65	.48	.94	.76
Unsatisfactory public elementary school	1.15	.35	3.95	-	-	1.56	1.44	-	.70	1.81	1.69	-	.59
Any condition(s) objectionable	25.05	21.36	25.70	48.02	41.84	45.54	29.15	10.80	24.03	30.25	28.64	24.28	20.49
Two or more conditions	12.06	10.80	14.59	26.37	25.19	20.92	16.45	2.48	11.93	15.04	14.53	12.82	8.76
Incomplete Reporting as a Percent of Total[2]													
Street noise or traffic	.20	.92	-	-	-	-	-	.62	.23	-	.14	.60	.18
Streets needing repair	.32	.92	-	-	-	-	-	1.23	.34	-	.14	1.09	.36
Neighborhood crime	1.17	2.19	-	-	1.78	2.48	-	1.99	1.66	1.12	.90	2.08	1.49
Littered streets or lots	.48	.92	-	-	1.78	-	-	1.24	.61	-	.56	.60	.48
Rundown buildings	.27	.92	-	-	1.18	1.65	-	.62	.23	.46	.29	.60	.18
Non-residential activities	.36	.92	1.98	-	1.18	1.65	-	.62	.39	.46	.50	.60	.18
Odors, smoke, or gas	.32	.92	-	-	-	-	.45	.62	.23	.84	.41	.60	.18
Unsatisfactory police protection (includes don't know)	14.93	19.87	12.19	6.71	14.87	13.75	11.70	24.20	18.53	18.47	14.22	18.20	13.22
Unsatisfactory hospitals or clinics (includes don't know)	8.90	11.74	3.82	5.01	13.97	9.39	7.09	9.43	11.76	11.65	8.41	6.73	10.11
Public Elementary School as a Percent of Total													
Households with any children aged 0-16	34.51	31.75	26.59	76.39	46.61	59.27	61.81	2.83	35.24	52.75	33.26	38.51	33.69
Satisfactory public elementary school	26.44	19.85	24.53	70.71	40.87	46.84	53.51	2.22	24.85	44.85	24.56	27.14	25.93
Unsatisfactory public elementary school	-	-	-	-	-	-	-	-	-	-	-	-	-
So bothered they want to move	-	-	-	-	-	-	-	-	-	-	-	-	-
Not reported	-	-	-	-	-	-	-	-	-	-	-	-	-
Not reported or don't know	8.06	11.90	2.06	5.68	5.74	12.44	8.30	.61	10.39	7.90	8.70	11.37	7.76
Public elementary school less than 1 mile	24.15	14.70	15.18	46.03	38.77	42.32	42.26	1.23	23.27	38.22	25.71	28.08	20.01
Public elementary school 1 mile or more	10.15	13.67	11.41	36.20	8.05	12.75	18.70	.99	10.63	14.97	7.86	9.24	12.52
Not reported	2.49	4.08	4.12	-	4.59	7.42	2.80	.61	3.14	2.32	3.08	1.19	2.88
Households without children aged 0-16	65.49	68.25	73.41	23.61	53.39	40.73	38.19	97.17	64.76	47.25	66.74	61.49	66.31
Households with children aged 4-16	27.13	18.82	20.80	82.23	39.62	37.61	52.63	2.83	24.24	47.96	27.90	22.91	26.78
Attend public school(K-12)	21.83	14.57	18.62	61.42	32.25	27.31	43.04	.62	20.29	40.28	22.09	19.18	20.70
Attend private school (K-12)	1.44	1.28	-	-	2.70	1.93	.92	-	.99	.44	1.23	1.44	1.73
Attend ungraded school, preschool, etc	.66	.64	-	-	1.17	3.54	-	-	.37	-	.93	.49	.55
Does not attend school	2.43	1.63	2.18	20.81	3.50	4.84	6.14	1.60	2.15	5.91	2.46	1.80	3.29
Not reported	.76	.70	-	-	-	-	2.53	.61	.45	1.33	1.19	-	.52

Table 3-4. **Neighborhood Quality—Renter Occupied Units**—Con.

[Numbers in thousands. ... means not applicable or sample too small. - means zero or rounds to zero.]

Characteristics	Total occupied units	Housing unit characteristics				Household characteristics					Selected subareas[1]		
		New construction 4 yrs	Mobile homes	Physical problems									
				Severe	Moderate	Black	Hispanic	Elderly (65+)	Moved in past year	Below poverty level	Area one	Area two	Area three
Public Transportation as a Percent of the Total													
With public transportation	68.39	58.79	58.51	80.81	71.54	72.60	69.57	65.94	68.90	71.37	94.28	24.68	51.86
Household uses it at least weekly	10.07	5.88	9.96	32.14	19.53	26.54	15.30	10.57	8.30	18.02	18.06	.60	2.92
Satisfactory public transportation	8.06	4.15	7.99	32.14	15.36	14.43	14.44	9.41	6.45	15.45	14.18	-	2.29
Unsatisfactory public transportation	2.01	1.73	1.98	-	4.17	12.11	.87	1.17	1.86	2.57	3.87	.60	.62
Not reported	-	-	-	-	-	-	-	-	-	-	-	-	-
Household uses it less than weekly	23.01	18.93	35.76	30.83	23.16	23.07	24.97	21.53	23.81	23.93	32.47	5.60	14.77
Satisfactory public transportation	17.93	13.93	35.76	25.72	15.80	15.42	24.12	17.65	17.93	20.57	26.06	3.66	10.62
Unsatisfactory public transportation	4.28	3.87	-	5.11	5.32	6.02	.45	3.22	5.05	2.49	6.27	.98	2.72
Not reported	.79	1.13	-	-	2.04	1.63	.40	.65	.84	.86	.14	.95	1.43
Household does not use	35.00	33.98	12.78	17.85	28.85	22.99	28.36	33.21	36.37	28.56	43.34	18.48	33.80
Not reported	.32	-	-	-	-	-	.94	.63	.42	.87	.42	-	.38
No public transportation	31.17	40.00	41.49	19.19	28.46	27.40	30.43	32.82	30.65	28.63	5.43	74.24	47.60
Not reported	.44	1.21	-	-	-	-	-	1.24	.44	-	.28	1.09	.54
Neighborhood Shopping as a Percent of the Total													
Satisfactory neighborhood shopping	92.40	90.30	95.40	94.96	83.06	92.43	85.70	86.73	92.53	91.42	91.76	97.23	92.08
Less than 1 mile	82.42	78.80	83.12	58.18	70.99	84.70	76.42	73.00	83.06	78.19	82.80	88.66	78.28
1 mile or more	9.73	11.14	10.09	36.78	12.07	7.73	8.53	13.72	9.19	13.24	8.56	8.57	13.62
Not reported	.24	.35	2.19	-	-	-	.74	-	.28	-	.41	-	.18
Unsatisfactory neighborhood shopping	6.73	7.51	4.60	5.04	14.86	7.57	13.02	10.22	6.40	6.95	7.06	1.68	7.29
Not reported or don't know	.88	2.19	-	-	2.07	-	1.28	3.06	1.07	1.63	1.18	1.09	.63

[1]See back cover for details.
[2]Figures may not add to 100%, because more than one condition may apply to a unit or conditions are not reported.

Table 3-5. Journey to Work—Renter Occupied Units

[Numbers in thousands. ... means not applicable or sample too small. - means zero or rounds to zero.]

Characteristics	Total occupied units	Housing unit characteristics: New construction 4 yrs	Mobile homes	Physical problems: Severe	Moderate	Household characteristics: Black	Hispanic	Elderly (65+)	Moved in past year	Below poverty level	Selected subareas[1]: Area one	Area two	Area three
All workers[2]	**282.5**	**64.5**	**9.2**	**2.1**	**15.2**	**10.5**	**34.0**	**6.0**	**180.6**	**21.4**	**114.9**	**41.0**	**99.9**
Principal Means of Transportation to Work Last Week													
Drives self	204.0	48.3	4.9	1.4	9.0	6.7	20.9	4.3	129.6	13.1	84.2	31.1	69.4
Carpool	48.1	12.4	1.5	.7	3.3	2.7	8.3	.3	32.4	4.9	19.0	6.8	16.0
2 person	35.3	9.6	.8	.2	1.8	2.2	4.8	.3	22.7	3.1	14.8	6.0	10.0
3 person	9.5	2.8	.7	.1	1.3	.3	1.9	-	7.4	1.0	3.2	.9	4.2
4+ person	3.3	-	-	.4	.2	.2	1.6	-	2.2	.7	1.0	-	1.8
Mass transportation	6.0	.7	1.5	-	1.1	.9	2.4	-	3.1	1.0	3.5	-	2.1
Taxicab	.2	-	-	-	-	-	-	-	.2	-	.2	-	-
Bicycle or motorcycle	7.9	1.1	.3	-	.4	.3	.6	-	5.0	1.0	1.7	.6	5.2
Walks only	10.1	1.4	.6	-	1.1	-	1.3	.2	6.5	1.0	4.0	1.3	4.8
Other means	.5	-	-	-	-	-	-	.2	.3	-	-	-	.2
Works at home	5.7	.6	.5	-	.3	-	.6	1.1	3.6	.4	2.3	1.2	2.2
Travel Time from Home to Work													
Less than 15 minutes	100.7	20.4	6.1	.7	5.2	2.5	12.7	2.6	66.0	7.4	39.2	14.4	40.3
15 to 29 minutes	103.8	24.3	1.8	.7	6.4	3.5	12.9	1.2	63.9	9.4	46.3	13.7	33.9
30 to 44 minutes	40.8	11.3	.5	.6	2.2	2.5	4.4	.6	26.3	2.1	14.1	6.1	15.3
45 to 59 minutes	15.7	5.0	-	-	.6	.8	1.3	.2	11.7	1.1	5.8	3.7	2.8
1 hour to 1 hour and 29 minutes	3.9	.9	-	-	.3	.5	.6	-	2.5	.1	1.9	1.0	1.0
1 hour 30 minutes or more	1.5	.2	-	.1	-	.2	.5	-	.9	.3	.5	.3	.5
Works at home	5.7	.6	.5	-	.3	-	.6	1.1	3.6	.4	2.3	1.2	2.2
No fixed place of work	10.2	1.9	.3	-	.2	.6	1.1	.5	5.7	.4	4.7	.6	3.9
Median	**19**	**21**	**15-**	**...**	**20**	**25**	**19**	**15-**	**19**	**19**	**19**	**20**	**17**
Distance from Home to Work													
Less than 1 mile	21.0	3.2	1.5	-	1.6	.5	3.2	.5	12.8	2.0	8.0	3.1	9.1
1 to 4 miles	68.3	11.6	4.3	.7	4.3	2.5	9.5	1.4	44.9	6.4	29.0	7.9	25.1
5 to 9 miles	79.0	16.8	2.0	.7	4.9	2.6	9.4	1.8	49.4	5.8	35.2	10.4	25.3
10 to 19 miles	70.4	21.6	.4	.3	2.4	2.5	6.9	.6	43.7	4.1	28.4	11.8	23.7
20 to 29 miles	21.5	6.9	.3	.3	1.1	1.4	2.4	.2	16.1	1.9	5.6	5.1	8.0
30 to 49 miles	5.1	1.6	-	.1	.3	.5	.9	-	3.8	.3	1.3	.6	2.1
50 miles or more	1.2	.4	-	-	.1	-	-	-	.7	-	.4	.3	.5
Works at home	5.7	.6	.5	-	.3	-	.6	1.1	3.6	.4	2.3	1.2	2.2
No fixed place of work	10.2	1.9	.3	-	.2	.6	1.1	.5	5.7	.4	4.7	.6	3.9
Median	**8**	**10**	**4**	**...**	**7**	**9**	**7**	**6**	**8**	**7**	**7**	**9**	**8**
Departure Time to Work													
12:00 a.m. to 2:59 a.m.	1.1	.3	-	-	-	-	.2	.1	.3	-	.6	.2	.3
3:00 a.m. to 5:59 a.m.	39.1	8.4	2.5	.4	3.6	1.9	8.3	.2	26.6	4.0	16.5	6.6	11.2
6:00 a.m. to 6:59 a.m.	52.3	10.6	2.9	.3	2.4	1.6	6.6	.7	34.8	4.8	20.4	7.4	19.5
7:00 a.m. to 7:29 a.m.	37.2	9.2	1.2	.5	1.8	1.7	3.3	.5	22.5	1.4	13.8	5.9	12.7
7:30 a.m. to 7:59 a.m.	35.1	10.4	.2	.5	.7	.8	3.6	1.3	22.9	1.9	13.5	6.3	11.8
8:00 a.m. to 8:29 a.m.	17.5	4.3	-	-	.8	.3	.9	.3	11.2	1.2	7.5	1.9	7.4
8:30 a.m. to 8:59 a.m.	11.0	2.7	.3	-	.4	-	.8	-	6.6	.2	4.5	1.7	4.1
9:00 a.m. to 9:59 a.m.	8.2	2.5	-	-	.4	.3	.7	.2	5.3	.7	3.8	.8	2.8
10:00 a.m. to 3:59 p.m.	27.3	3.6	-	.3	1.6	1.3	3.8	.8	17.3	3.5	12.5	3.1	9.0
4:00 p.m. to 11:59 p.m.	17.2	3.6	.3	.2	1.2	.7	1.8	.1	11.1	1.3	7.6	3.0	5.0
Not reported	36.5	8.9	1.7	-	2.4	1.9	4.0	1.8	22.0	2.4	14.2	4.2	16.0
Householders who worked last week[3]	**178.3**	**42.3**	**5.1**	**1.4**	**8.8**	**7.2**	**22.4**	**3.3**	**114.2**	**16.0**	**77.9**	**26.8**	**58.1**
Principal Means of Transportation to Work Last Week													
Drives self	132.4	32.4	3.3	.8	5.1	4.4	14.9	2.4	83.5	10.6	58.5	21.1	41.3
Carpool	26.4	7.5	.5	.6	1.8	2.2	4.7	-	17.6	2.9	11.4	3.8	8.1
2 person	18.8	5.4	.2	.2	.8	1.7	2.7	-	12.6	1.9	8.6	3.3	4.6
3 person	5.4	2.1	.3	.1	.9	.3	1.1	-	3.7	.3	1.8	.5	2.6
4+ person	2.3	-	-	.3	.2	.2	.9	-	1.3	.7	.9	-	.9
Mass transportation	3.3	.4	.3	-	.3	.5	1.0	-	1.8	1.0	2.2	-	.8
Taxicab	.2	-	-	-	-	-	-	-	.2	-	.2	-	-
Bicycle or motorcycle	4.6	.8	.3	-	.1	.1	.3	-	3.3	.3	.9	.5	3.2
Walks only	7.6	.8	.6	-	1.1	-	1.1	.2	4.9	1.0	3.0	.8	3.8
Other means	.5	-	-	-	-	-	-	.2	.3	-	-	-	.2
Works at home	3.3	.4	-	-	.3	-	.4	.6	2.5	.2	1.9	.6	.8
Travel Time from Home to Work													
Less than 15 minutes	62.2	13.8	3.6	.3	1.9	1.4	7.0	1.8	39.6	6.1	26.4	8.6	22.5
15 to 29 minutes	66.6	16.3	1.2	.6	4.2	3.0	9.4	.5	42.5	7.0	31.6	9.3	20.2
30 to 44 minutes	25.2	6.7	-	.3	1.2	1.6	2.4	.3	15.5	1.5	8.7	4.4	9.5
45 to 59 minutes	10.1	3.4	-	-	.6	.5	1.1	.2	7.2	.6	4.1	2.7	1.7
1 hour to 1 hour and 29 minutes	2.2	.4	-	-	.3	.1	.5	-	1.4	.1	1.0	.6	.5
1 hour 30 minutes or more	1.4	.2	-	.1	-	.2	.5	-	.8	.3	.5	.3	.5
Works at home	3.3	.4	-	-	.3	-	.4	.6	2.5	.2	1.9	.6	.8
No fixed place of work	7.4	1.1	.3	-	.2	.5	1.1	-	4.6	.1	3.7	.5	2.5
Median	**19**	**21**	**15-**	**...**	**22**	**24**	**20**	**...**	**19**	**18**	**19**	**21**	**18**
Distance from Home to Work													
Less than 1 mile	13.7	1.9	.9	-	1.3	.4	2.1	.5	8.0	2.0	5.5	1.8	5.6
1 to 4 miles	41.7	8.6	2.4	.4	1.7	1.8	5.5	.8	27.0	5.0	18.6	5.1	13.6
5 to 9 miles	49.3	10.2	1.1	.6	2.8	1.4	6.4	1.0	31.3	4.1	24.2	6.8	13.5
10 to 19 miles	43.6	13.6	.4	.1	1.7	2.1	4.6	.2	26.9	3.0	19.2	7.8	13.9
20 to 29 miles	14.3	4.7	-	.2	.4	.6	1.4	.2	10.2	1.4	3.7	3.6	5.8
30 to 49 miles	4.2	1.5	-	.1	.3	.5	.9	-	3.1	.3	.9	.3	2.1
50 miles or more	.8	.4	-	-	.1	-	-	-	.5	-	.1	.3	.4
Works at home	3.3	.4	-	-	.3	-	.4	.6	2.5	.2	1.9	.6	.8
No fixed place of work	7.4	1.1	.3	-	.2	.5	1.1	-	4.6	.1	3.7	.5	2.5
Median	**8**	**10**	**3**	**...**	**7**	**9**	**7**	**...**	**8**	**6**	**7**	**9**	**8**

Table 3-5. **Journey to Work—Renter Occupied Units**—Con.

[Numbers in thousands. ... means not applicable or sample too small. - means zero or rounds to zero.]

Characteristics	Total occupied units	Housing unit characteristics				Household characteristics					Selected subareas[1]		
		New construction 4 yrs	Mobile homes	Physical problems									
				Severe	Moderate	Black	Hispanic	Elderly (65+)	Moved in past year	Below poverty level	Area one	Area two	Area three
Departure Time to Work													
12:00 a.m. to 2:59 a.m.	.5	.3	-	-	-	-	.2	-	-	-	.2	.2	.2
3:00 a.m. to 5:59 a.m.	28.5	6.7	1.6	.4	2.8	1.8	6.4	.2	19.0	3.2	12.4	4.9	9.0
6:00 a.m. to 6:59 a.m.	34.7	7.4	1.4	.3	1.3	.6	4.6	.6	22.2	3.4	15.0	5.2	11.8
7:00 a.m. to 7:29 a.m.	23.8	5.4	.9	.2	.3	1.2	1.8	.3	14.4	1.2	9.5	3.7	7.4
7:30 a.m. to 7:59 a.m.	21.6	7.6	.2	.2	.6	.5	1.8	.4	14.4	1.4	9.5	4.1	5.9
8:00 a.m. to 8:29 a.m.	10.4	2.7	-	-	.3	.3	.6	.2	6.8	.9	4.9	1.0	4.0
8:30 a.m. to 8:59 a.m.	7.4	1.9	.3	-	.2	-	.5	-	4.5	.2	2.8	1.1	3.2
9:00 a.m. to 9:59 a.m.	4.3	1.4	-	-	.2	.3	.6	.2	2.8	.7	1.7	.2	1.7
10:00 a.m. to 3:59 p.m.	17.3	2.9	-	.1	1.2	.8	2.3	.5	10.0	2.6	7.9	2.2	5.8
4:00 p.m. to 11:59 p.m.	8.8	1.6	.3	.2	.6	.4	1.3	.1	6.1	.8	4.7	2.0	1.4
Not reported	20.9	4.3	.4	-	1.3	1.2	2.4	.9	13.9	1.7	9.4	2.2	8.0

[1]See back cover for details.
[2]Limited to those persons 14 years and older who reported having a job the week prior to interview within the United States.
[3]Limited to householders who reported having a job the week prior to interview within the United States.

Table 3-6. **Mobility—Renter Occupied Units**

[Numbers in thousands. ... means not applicable or sample too small. - means zero or rounds to zero.]

Characteristics	Total occupied units	Housing unit characteristics: New construction 4 yrs	Mobile homes	Physical problems: Severe	Moderate	Household characteristics: Black	Hispanic	Elderly (65+)	Moved in past year	Below poverty level	Selected subareas[1]: Area one	Area two	Area three
All persons aged 18 and over	**419.7**	**91.4**	**20.0**	**5.7**	**23.7**	**16.9**	**63.9**	**34.7**	**251.3**	**56.1**	**177.0**	**51.5**	**151.4**
Location of Previous Residence													
At birth:													
Same state	12.7	4.2	-	-	.3	.3	.5	1.2	7.9	1.2	5.7	1.4	4.1
Different state	367.5	81.7	17.0	4.9	17.2	16.1	44.7	30.8	222.7	44.2	155.4	48.1	131.4
Different Nation	39.4	5.4	3.0	.7	6.2	.5	18.8	2.7	20.7	10.6	16.0	2.1	15.9
Not reported	-	-	-	-	-	-	-	-	-	-	-	-	-
At age 16:													
Same state	141.2	26.2	6.6	4.2	9.8	7.9	31.3	5.4	77.2	23.6	65.2	14.6	48.9
Different state	241.7	58.0	10.4	1.2	9.2	8.2	19.9	26.9	153.5	25.2	96.3	34.6	87.8
Different Nation	25.6	4.2	2.7	.3	4.1	.4	12.0	1.6	14.4	6.2	9.4	1.2	11.3
Not reported	11.1	3.0	.3	-	.6	.3	.7	.9	6.3	1.1	6.1	1.1	3.4
Preferred Residence in 5 years													
Same house/apartment	94.8	13.2	6.9	3.0	6.0	3.3	29.2	21.8	43.3	20.2	39.0	4.9	38.8
Someplace else	316.1	75.4	13.1	2.7	17.3	13.3	34.4	12.0	202.6	35.4	133.3	45.7	110.2
Another home in the area	152.2	39.5	6.4	1.5	8.8	6.0	17.3	6.3	97.7	17.3	60.1	23.9	55.7
Outside the area	162.4	36.0	6.8	1.2	8.6	7.3	16.6	5.4	104.0	18.1	72.7	21.8	53.9
Not reported	1.5	-	-	-	-	-	.5	.3	.9	-	.5	-	.6
Not reported	8.8	2.7	-	-	.3	.3	.3	.9	5.5	.5	4.8	.9	2.3
Likelihood of Living in Same Unit in 5 Years													
Prefers living in same house/apartment	94.8	13.2	6.9	3.0	6.0	3.3	29.2	21.8	43.3	20.2	39.0	4.9	38.8
Very likely	49.8	7.2	3.1	1.6	1.6	1.3	15.0	14.0	20.9	13.4	21.9	1.5	22.4
Likely	31.4	3.5	3.4	1.4	3.2	1.6	9.9	5.5	15.4	4.2	14.5	1.8	9.9
Not very likely	8.4	2.4	.3	-	1.0	-	3.4	1.1	5.8	1.6	1.1	1.2	4.3
No chance at all	2.5	-	-	-	-	-	.3	-	.6	.3	.3	-	1.2
Don't know	2.4	.2	-	-	.1	.3	.4	1.2	.6	.7	1.2	.3	.9
Not reported	.3	-	-	-	-	.2	.2	.2	-	-	-	.2	.2
Preferred Location in 5 Years													
Prefers Living Outside Area	162.4	36.0	6.8	1.2	8.6	7.3	16.6	5.4	104.0	18.1	72.7	21.8	53.9
Type of area:													
Large city	32.2	8.6	-	.6	1.4	2.7	3.2	.6	20.1	3.6	15.1	3.1	11.6
Suburb near large city	34.7	8.1	.7	.6	1.2	2.1	3.3	.7	21.6	2.8	16.5	3.6	10.5
Medium-sized city or its suburbs	22.3	4.4	-	-	.4	.9	2.0	.1	14.4	3.1	9.3	4.8	7.1
Small city	24.9	5.2	2.2	-	1.7	.2	3.0	2.0	17.3	2.4	11.1	3.1	9.2
Town or village	12.5	3.0	.2	-	.9	.5	1.5	1.5	8.1	.8	6.0	1.8	3.5
Open country but not farm	23.3	5.1	1.3	-	1.6	.6	1.5	.3	13.6	3.1	8.3	3.5	8.5
Farm	7.9	1.3	1.8	-	1.1	.1	1.4	-	6.1	1.8	4.1	1.2	2.2
Other	2.2	.2	-	-	.3	.1	.6	.2	1.6	.3	1.2	.2	.5
Not reported	2.4	.2	.6	-	-	-	.3	-	1.2	.3	1.2	.5	.8
Location of area:													
Same state	5.6	1.5	-	-	.2	.5	-	.2	3.7	.9	1.2	.3	4.1
Different state	150.7	33.5	6.7	1.2	7.7	6.7	15.5	5.0	95.9	16.5	67.8	21.2	48.3
Different Nation	6.1	1.0	.1	-	.8	.1	1.1	.2	4.3	.7	3.7	.3	1.5
Not reported	-	-	-	-	-	-	-	-	-	-	-	-	-
All householders aged 18 and over	**242.0**	**52.6**	**11.5**	**2.8**	**13.5**	**9.8**	**33.8**	**24.4**	**142.6**	**35.1**	**107.5**	**30.5**	**81.9**
Location of Previous Residence													
At birth:													
Same state	5.7	1.8	-	-	-	.2	.3	.9	3.0	.9	2.6	.6	1.6
Different state	215.6	47.3	10.1	2.3	10.6	9.6	24.0	21.4	128.8	28.2	95.2	28.9	73.2
Different Nation	20.7	3.4	1.5	.4	2.9	-	9.5	2.1	10.9	6.0	9.7	.9	7.1
Not reported	-	-	-	-	-	-	-	-	-	-	-	-	-
At age 16:													
Same state	76.8	14.1	3.4	2.0	5.3	4.4	16.2	3.3	42.5	13.4	37.2	8.1	25.0
Different state	147.0	34.8	6.6	.6	5.9	5.1	11.8	19.2	89.9	17.3	62.2	21.1	50.1
Different Nation	13.1	2.4	1.2	.1	2.0	.2	5.1	1.1	8.0	3.4	5.4	.8	5.2
Not reported	5.1	1.2	.3	-	.3	.2	.7	.8	2.2	.9	2.7	.5	1.6
Preferred Residence in 5 years													
Same house/apartment	56.0	8.1	3.7	1.3	3.7	1.7	13.9	15.8	24.0	12.6	24.4	3.4	20.9
Someplace else	182.7	43.4	7.8	1.5	9.8	7.8	19.8	8.0	117.0	22.1	81.6	26.8	60.0
Another home in the area	89.3	23.3	3.2	.9	5.4	3.4	10.1	4.0	57.8	11.2	38.4	13.6	30.8
Outside the area	92.5	20.1	4.6	.6	4.4	4.4	9.6	3.7	58.7	10.9	42.9	13.2	28.8
Not reported	.9	-	-	-	-	-	.2	.3	.5	-	.3	-	.4
Not reported	3.3	1.0	-	-	-	.2	.2	.6	1.6	.3	1.6	.3	1.0
Likelihood of Living in Same Unit in 5 Years													
Prefers living in same house/apartment	56.0	8.1	3.7	1.3	3.7	1.7	13.9	15.8	24.0	12.6	24.4	3.4	20.9
Very likely	31.0	4.5	1.9	.7	1.3	1.0	7.1	9.7	12.6	7.5	14.3	1.1	12.7
Likely	17.0	1.8	1.5	.6	1.7	.6	4.7	3.8	8.1	3.1	8.4	.9	5.0
Not very likely	4.9	1.7	.3	-	.7	-	1.9	1.1	2.7	1.1	.6	1.0	2.0
No chance at all	1.2	-	-	-	-	-	.1	-	.3	.1	.1	-	.6
Don't know	1.7	.2	-	-	-	.2	-	1.0	.3	.7	.9	.3	.5
Not reported	.2	-	-	-	-	-	-	.2	-	-	-	-	.2

Table 3-6. **Mobility—Renter Occupied Units**—Con.

[Numbers in thousands. ... means not applicable or sample too small. - means zero or rounds to zero.]

Characteristics	Total occupied units	Housing unit characteristics				Household characteristics					Selected subareas[1]		
		New construction 4 yrs	Mobile homes	Physical problems									
				Severe	Moderate	Black	Hispanic	Elderly (65+)	Moved in past year	Below poverty level	Area one	Area two	Area three
Preferred Location in 5 Years													
Prefers Living Outside Area	92.5	20.1	4.6	.6	4.4	4.4	9.6	3.7	58.7	10.9	42.9	13.2	28.8
Type of area:													
Large city	18.2	5.2	-	.3	.3	1.4	1.8	.6	11.7	2.1	9.4	1.5	6.0
Suburb near large city	19.3	4.3	.7	.3	.7	1.4	1.8	.6	11.1	1.9	9.6	2.5	5.5
Medium-sized city or its suburbs	11.8	1.9	-	-	.3	.6	.9	.1	7.6	1.7	5.3	2.9	3.2
Small city	14.7	2.6	1.5	-	.8	.2	1.8	1.2	9.8	1.6	7.0	1.7	4.8
Town or village	7.5	2.0	.2	-	.5	.3	.9	1.0	5.0	.5	3.6	1.5	2.0
Open country but not farm	12.9	3.1	.5	-	.8	.3	1.0	-	8.1	1.7	4.0	2.5	4.5
Farm	4.8	.6	1.2	-	.8	.1	.6	-	3.7	1.1	2.3	.3	1.9
Other	1.6	.2	-	-	.1	.1	.5	.2	1.1	.1	.7	.2	.3
Not reported	1.7	.2	.6	-	-	-	.3	-	.7	.2	.9	.2	.8
Location of area:													
Same state	3.3	.9	-	-	-	.3	-	.2	2.3	.5	.8	.3	2.3
Different state	85.5	18.7	4.6	.6	4.2	4.0	9.2	3.4	53.9	10.2	39.8	12.7	25.6
Different Nation	3.7	.5	-	-	.1	.1	.4	.2	2.5	.2	2.3	.2	.9
Not reported	-	-	-	-	-	-	-	-	-	-	-	-	-

[1]See back cover for details.

Table 4-4. Neighborhood Quality—Occupied Units with Black Householder

[Numbers in thousands. ... means not applicable or sample too small. - means zero or rounds to zero.]

Characteristics	Total occupied units	Tenure		Housing unit characteristics				Household characteristics			Selected subareas[1]		
		Owner	Renter	New construction 4 yrs	Mobile homes	Physical problems: Severe	Physical problems: Moderate	Elderly (65+)	Moved in past year	Below poverty level	Area one	Area two	Area three
Total	**17.4**	**7.6**	**9.8**	**3.2**	**.8**	**.3**	**1.2**	**2.0**	**6.7**	**4.1**	**11.1**	**1.1**	**3.6**
Condition Present as a Percent of Total[2]													
Street noise or traffic	39.35	29.27	47.23	49.04	71.03	54.75	48.80	52.24	47.90	66.79	36.45	86.45	38.06
Streets needing repair	25.88	22.23	28.73	23.33	100.00	-	37.50	31.36	27.85	23.17	33.37	16.44	13.49
Neighborhood crime	26.00	26.21	25.83	11.73	28.97	-	58.89	23.04	9.90	37.95	30.25	29.99	-
Littered streets or lots	28.57	23.85	32.26	11.73	57.94	100.00	46.71	14.43	17.04	48.94	38.00	16.44	8.40
Rundown buildings	21.24	20.17	22.08	4.81	71.03	45.25	22.52	14.43	16.56	30.04	24.96	-	8.40
Non-residential activities	23.05	10.90	32.54	17.36	-	-	60.10	6.94	25.42	42.76	18.13	43.81	28.60
Odors, smoke, or gas	5.39	4.30	6.24	5.75	-	-	11.22	-	4.80	-	4.22	-	9.24
Any condition(s)	70.26	60.98	77.51	49.04	100.00	100.00	85.18	68.05	70.95	92.59	70.66	100.00	54.86
Two or more conditions	44.98	33.09	54.28	28.14	100.00	100.00	73.00	44.41	35.96	77.42	51.33	43.81	28.60
No conditions present	29.74	39.02	22.49	50.96	-	-	14.82	31.95	29.05	7.41	29.34	-	45.14
Not reported	-	-	-	-	-	-	-	-	-	-	-	-	-
Condition Bothersome as a Percent of Total[2]													
Street noise or traffic	21.82	16.24	26.18	32.72	28.97	-	22.52	29.99	23.44	44.01	20.84	56.46	20.18
Streets needing repair	17.49	13.71	20.44	17.48	100.00	-	-	15.56	20.34	11.29	22.81	16.44	9.29
Neighborhood crime	23.41	26.21	21.23	11.73	28.97	-	45.99	23.04	7.82	34.00	26.20	29.99	-
Littered streets or lots	24.13	19.55	27.72	11.73	57.94	100.00	46.71	7.48	14.79	41.75	32.39	16.44	4.20
Rundown buildings	15.54	17.17	14.26	4.81	-	-	22.52	7.48	11.61	19.46	17.26	-	8.40
Non-residential activities	1.05	-	1.87	5.75	-	-	-	-	2.72	-	-	16.44	-
Odors, smoke, or gas	4.59	4.30	4.82	5.75	-	-	11.22	-	2.72	-	2.96	-	9.24
Unsatisfactory police protection	10.49	1.99	17.12	11.60	28.97	-	23.48	14.43	12.80	14.38	13.45	-	9.35
Unsatisfactory hospitals or clinics	11.89	10.72	12.81	11.82	28.97	-	11.22	15.56	13.73	21.11	12.49	-	15.23
Unsatisfactory neighborhood shopping	11.06	15.52	7.57	-	28.97	-	11.30	6.94	2.24	11.02	16.01	-	4.20
Unsatisfactory public elementary school	2.84	2.48	3.12	5.98	-	-	-	-	2.27	-	4.46	-	-
Unsatisfactory public transportation	14.64	10.17	18.13	5.75	28.97	-	12.18	-	14.03	15.46	21.34	-	5.09
Any condition(s) bothersome	67.46	56.74	75.84	61.08	100.00	100.00	58.89	44.41	64.14	81.49	75.18	70.01	46.26
Two or more conditions	38.42	32.92	42.72	23.33	57.94	-	45.99	29.99	35.08	54.74	46.33	16.44	24.52
Conditions so Objectionable Household Wants to Move as a Percent of Total[2]													
Street noise or traffic	13.54	9.62	16.60	11.73	28.97	-	22.52	22.50	13.51	32.47	13.54	42.64	6.77
Streets needing repair	6.20	5.47	6.77	11.73	28.97	-	-	-	8.32	3.53	8.09	-	5.09
Neighborhood crime	16.82	15.36	17.96	11.73	28.97	-	45.99	15.56	7.82	22.43	18.97	29.99	-
Littered streets or lots	10.50	5.47	14.44	11.73	28.97	-	11.22	-	14.79	7.76	12.23	16.44	4.20
Rundown buildings	8.25	4.61	11.11	4.81	-	-	11.22	7.48	11.61	4.10	5.81	-	8.40
Non-residential activities	1.05	-	1.87	5.75	-	-	-	-	2.72	-	-	16.44	-
Odors, smoke, or gas	4.59	4.30	4.82	5.75	-	-	11.22	-	2.72	-	2.96	-	9.24
Unsatisfactory police protection	4.56	-	8.13	-	-	-	12.18	-	7.31	3.73	5.79	-	4.25
Unsatisfactory hospitals or clinics	3.50	4.15	2.99	-	-	-	11.22	15.56	2.27	7.76	2.86	-	4.25
Unsatisfactory public elementary school	1.96	2.48	1.56	5.98	-	-	-	-	-	-	3.08	-	-
Any condition(s) objectionable	36.59	25.14	45.54	28.26	57.94	-	45.99	29.99	34.54	43.20	38.15	56.19	28.66
Two or more conditions	17.98	14.22	20.92	17.48	28.97	-	34.70	15.56	19.91	18.97	17.78	16.44	13.55
Incomplete Reporting as a Percent of Total[2]													
Street noise or traffic	-	-	-	-	-	-	-	-	-	-	-	-	-
Streets needing repair	-	-	-	-	-	-	-	-	-	-	-	-	-
Neighborhood crime	1.39	-	2.48	-	-	-	-	-	3.62	5.94	-	-	6.77
Littered streets or lots	-	-	-	-	-	-	-	-	-	-	-	-	-
Rundown buildings	.93	-	1.65	-	-	-	12.90	-	-	3.95	1.46	-	-
Non-residental activities	.93	-	1.65	-	-	-	12.90	-	-	3.95	1.46	-	-
Odors, smoke, or gas	-	-	-	-	-	-	-	-	-	-	-	-	-
Unsatisfactory police protection (includes don't know)	12.08	9.94	13.75	11.70	-	-	14.82	-	20.25	13.30	11.45	26.20	15.17
Unsatisfactory hospitals or clinics (includes don't know)	7.82	5.81	9.39	5.85	-	45.25	14.82	6.94	11.80	14.26	8.33	-	8.40
Public Elementary School as a Percent of Total													
Households with any children aged 0-16	57.57	55.40	59.27	63.75	28.97	100.00	35.42	7.48	53.71	74.45	56.40	60.25	50.52
Satisfactory public elementary school	48.76	51.20	46.84	41.69	-	100.00	24.12	7.48	41.37	67.30	49.96	27.37	38.15
Unsatisfactory public elementary school	-	-	-	-	-	-	-	-	-	-	-	-	-
So bothered they want to move	-	-	-	-	-	-	-	-	-	-	-	-	-
Not reported	-	-	-	-	-	-	-	-	-	-	-	-	-
Not reported or don't know	8.81	4.20	12.44	22.06	28.97	-	11.30	-	12.34	7.14	6.44	32.88	12.37
Public elementary school less than 1 mile	45.47	49.47	42.32	57.87	-	100.00	12.90	7.48	39.31	53.56	45.55	27.37	39.55
Public elementary school 1 mile or more	9.02	4.28	12.75	6.12	-	-	11.22	-	11.65	13.75	9.07	16.44	6.77
Not reported	6.00	4.20	7.42	6.12	28.97	-	11.30	-	5.08	7.14	6.44	16.44	4.20
Households without children aged 0-16	42.43	44.60	40.73	36.25	71.03	-	64.58	92.52	46.29	25.55	43.60	39.75	49.48
Households with children aged 4-16	47.33	59.68	37.61	31.34	-	100.00	24.12	7.48	30.28	71.43	53.42	13.82	33.95
Attend public school(K-12)	37.83	51.20	27.31	25.22	-	100.00	11.22	7.48	24.66	52.41	41.39	13.82	24.69
Attend private school (K-12)	1.08	-	1.93	6.12	-	-	-	-	2.79	-	-	-	5.09
Attend ungraded school, preschool, etc	3.86	4.28	3.54	-	-	-	-	-	2.83	7.81	4.76	-	4.17
Does not attend school	2.71	-	4.84	-	-	-	12.90	-	-	11.22	4.32	-	-
Not reported	1.85	4.20	-	-	-	-	-	-	-	-	2.95	-	-

Table 4-4. **Neighborhood Quality—Occupied Units with Black Householder**—Con.

[Numbers in thousands. ... means not applicable or sample too small. - means zero or rounds to zero.]

Characteristics	Total occupied units	Tenure		Housing unit characteristics				Household characteristics			Selected subareas[1]		
		Owner	Renter	New construction 4 yrs	Mobile homes	Physical problems: Severe	Physical problems: Moderate	Elderly (65+)	Moved in past year	Below poverty level	Area one	Area two	Area three
Public Transportation as a Percent of the Total													
With public transportation	76.53	81.55	72.60	46.03	71.03	100.00	100.00	100.00	63.95	88.91	92.07	13.82	45.73
Household uses it at least weekly	26.63	26.75	26.54	29.40	28.97	45.25	11.22	16.15	27.94	27.22	31.36	-	5.09
Satisfactory public transportation	18.96	24.76	14.43	23.65	-	45.25	11.22	16.15	18.46	15.29	20.95	-	-
Unsatisfactory public transportation	7.67	1.99	12.11	5.75	28.97	-	-	-	9.48	11.93	10.40	-	5.09
Not reported	-	-	-	-	-	-	-	-	-	-	-	-	-
Household uses it less than weekly	22.08	20.81	23.07	-	-	54.75	36.38	30.58	8.90	25.90	31.85	13.82	4.45
Satisfactory public transportation	14.20	12.63	15.42	-	-	54.75	24.20	22.75	4.35	22.36	20.92	13.82	-
Unsatisfactory public transportation	6.96	8.17	6.02	-	-	-	12.18	-	4.55	3.53	10.94	-	-
Not reported	.92	-	1.63	-	-	-	-	7.83	-	-	-	-	4.45
Household does not use	27.82	33.99	22.99	16.63	42.06	-	52.40	53.27	27.11	35.79	28.86	-	36.19
Not reported	-	-	-	-	-	-	-	-	-	-	-	-	-
No public transportation	23.47	18.45	27.40	53.97	28.97	-	-	-	36.05	11.09	7.93	86.18	54.27
Not reported	-	-	-	-	-	-	-	-	-	-	-	-	-
Neighborhood Shopping as a Percent of the Total													
Satisfactory neighborhood shopping	88.94	84.48	92.43	100.00	71.03	100.00	88.70	93.06	97.76	88.98	83.99	100.00	95.80
Less than 1 mile	77.96	69.34	84.70	94.09	71.03	-	62.42	62.48	95.48	73.96	71.12	100.00	86.12
1 mile or more	10.98	15.14	7.73	5.91	-	100.00	26.28	30.58	2.27	15.02	12.87	-	9.68
Not reported	-	-	-	-	-	-	-	-	-	-	-	-	-
Unsatisfactory neighborhood shopping	11.06	15.52	7.57	-	28.97	-	11.30	6.94	2.24	11.02	16.01	-	4.20
Not reported or don't know	-	-	-	-	-	-	-	-	-	-	-	-	-

[1]See back cover for details.
[2]Figures may not add to 100%, because more than one condition may apply to a unit or conditions are not reported.

Table 4-5. Journey to Work—Occupied Units with Black Householder

[Numbers in thousands. ... means not applicable or sample too small. - means zero or rounds to zero.]

Characteristics	Total occupied units	Tenure		Housing unit characteristics				Household characteristics			Selected subareas[1]		
						Physical problems							
		Owner	Renter	New construction 4 yrs	Mobile homes	Severe	Moderate	Elderly (65+)	Moved in past year	Below poverty level	Area one	Area two	Area three
All workers[2]	**19.2**	**8.7**	**10.5**	**5.1**	**.8**	**.3**	**1.0**	**.3**	**9.5**	**1.5**	**10.1**	**1.4**	**5.0**
Principal Means of Transportation to Work Last Week													
Drives self	12.5	5.8	6.7	2.8	.6	.3	.8	.3	5.5	.7	6.9	.6	4.1
Carpool	4.1	1.5	2.7	1.5	-	-	-	-	2.6	.5	1.8	.8	.6
2 person	2.6	.4	2.2	1.4	-	-	-	-	2.2	.5	.7	.8	.5
3 person	1.4	1.1	.3	.2	-	-	-	-	.2	-	1.1	-	-
4+ person	.2	-	.2	-	-	-	-	-	.2	-	-	-	.2
Mass transportation	1.9	1.1	.9	.6	.2	-	-	-	1.2	.3	1.1	-	.2
Taxicab	-	-	-	-	-	-	-	-	-	-	-	-	-
Bicycle or motorcycle	.3	-	.3	-	-	-	.1	-	-	-	.2	-	-
Walks only	.4	.4	-	.2	-	-	-	-	.2	-	.2	-	.2
Other means	-	-	-	-	-	-	-	-	-	-	-	-	-
Works at home	-	-	-	-	-	-	-	-	-	-	-	-	-
Travel Time from Home to Work													
Less than 15 minutes	4.1	1.6	2.5	1.2	.2	-	-	-	2.4	.4	2.6	.4	.8
15 to 29 minutes	7.1	3.7	3.5	1.8	-	.2	.6	.2	3.1	1.0	4.2	.6	2.0
30 to 44 minutes	5.1	2.5	2.5	.7	.2	.1	.3	.2	2.4	.1	1.7	.2	1.5
45 to 59 minutes	1.1	.3	.8	1.0	-	-	-	-	.8	-	.3	-	.5
1 hour to 1 hour and 29 minutes	.8	.3	.5	.2	-	-	-	-	.3	-	.5	.2	.2
1 hour 30 minutes or more	.2	-	.2	-	-	-	-	-	-	-	-	.2	-
Works at home	-	-	-	-	-	-	-	-	-	-	-	-	-
No fixed place of work	.8	.2	.6	.2	.3	-	-	-	.5	-	.8	-	-
Median	**25**	**25**	**25**	**25**	...	...	...	...	**25**	...	**22**	...	**27**
Distance from Home to Work													
Less than 1 mile	.5	-	.5	-	-	-	-	-	.4	.2	.1	-	.4
1 to 4 miles	4.7	2.2	2.5	1.4	.2	.2	.1	-	1.9	.5	2.9	.3	.7
5 to 9 miles	4.7	2.1	2.6	1.1	.2	-	.3	.3	2.1	.5	3.0	.2	1.5
10 to 19 miles	4.5	2.0	2.5	1.4	-	.1	.5	-	2.8	.3	2.0	.6	1.1
20 to 29 miles	3.1	1.7	1.4	.7	-	-	-	-	1.4	-	.8	.3	1.3
30 to 49 miles	.6	.2	.5	.3	-	-	-	-	.5	-	.2	-	.2
50 miles or more	.3	.3	-	-	-	-	-	-	-	-	.3	-	-
Works at home	-	-	-	-	-	-	-	-	-	-	-	-	-
No fixed place of work	.8	.2	.6	.2	.3	-	-	-	.5	-	.8	-	-
Median	**9**	**10**	**9**	**10**	...	...	...	...	**10**	...	**8**	...	**10**
Departure Time to Work													
12:00 a.m. to 2:59 a.m.	.2	.2	-	.2	-	-	-	-	.2	-	.2	-	-
3:00 a.m. to 5:59 a.m.	2.7	.8	1.9	.5	.3	-	.1	-	1.5	.2	1.6	.3	.7
6:00 a.m. to 6:59 a.m.	2.6	1.1	1.6	1.4	-	-	-	-	1.5	-	1.3	.5	.5
7:00 a.m. to 7:29 a.m.	4.1	2.3	1.7	1.0	-	-	.3	.3	1.6	.3	1.8	-	1.2
7:30 a.m. to 7:59 a.m.	1.8	1.0	.8	.2	-	.3	-	-	.9	.3	1.2	-	.2
8:00 a.m. to 8:29 a.m.	.3	-	.3	.2	-	-	-	-	.2	-	.1	.2	-
8:30 a.m. to 8:59 a.m.	.3	.3	-	-	-	-	-	-	-	-	.3	-	-
9:00 a.m. to 9:59 a.m.	.5	.2	.3	.3	-	-	-	-	.3	-	-	-	.2
10:00 a.m. to 3:59 p.m.	2.0	.7	1.3	.4	-	-	-	-	1.2	.4	.7	.2	1.2
4:00 p.m. to 11:59 p.m.	1.1	.4	.7	.5	-	-	-	-	.9	.3	.5	.3	.3
Not reported	3.6	1.8	1.9	.4	.5	-	.5	-	1.3	-	2.5	-	.8
Householders who worked last week[3]	**11.6**	**4.4**	**7.2**	**3.0**	**.6**	**.2**	**.5**	**.2**	**6.1**	**1.3**	**5.7**	**1.1**	**3.3**
Principal Means of Transportation to Work Last Week													
Drives self	7.6	3.2	4.4	2.0	.6	.2	.3	.2	3.7	.6	3.8	.5	2.7
Carpool	3.4	1.2	2.2	1.0	-	-	-	-	2.1	.5	1.5	.6	.6
2 person	2.1	.4	1.7	.9	-	-	-	-	1.8	.5	.7	.6	.5
3 person	1.1	.8	.3	.2	-	-	-	-	.2	-	.8	-	-
4+ person	.2	-	.2	-	-	-	-	-	.2	-	-	-	.2
Mass transportation	.5	-	.5	-	-	-	-	-	.3	.3	.5	-	-
Taxicab	-	-	-	-	-	-	-	-	-	-	-	-	-
Bicycle or motorcycle	.1	-	.1	-	-	-	.1	-	-	-	-	-	-
Walks only	-	-	-	-	-	-	-	-	-	-	-	-	-
Other means	-	-	-	-	-	-	-	-	-	-	-	-	-
Works at home	-	-	-	-	-	-	-	-	-	-	-	-	-
Travel Time from Home to Work													
Less than 15 minutes	1.9	.5	1.4	.4	.2	-	-	-	1.1	.4	1.0	.2	.7
15 to 29 minutes	4.8	1.9	3.0	1.4	-	.2	.2	.2	2.6	1.0	2.6	.6	1.6
30 to 44 minutes	2.8	1.2	1.6	.4	-	-	.3	-	1.3	-	.6	.2	.8
45 to 59 minutes	.8	.3	.5	.7	-	-	-	-	.5	-	.3	-	.2
1 hour to 1 hour and 29 minutes	.5	.3	.1	-	-	-	-	-	.1	-	.5	-	-
1 hour 30 minutes or more	.2	-	.2	-	-	-	-	-	-	-	-	.2	-
Works at home	-	-	-	-	-	-	-	-	-	-	-	-	-
No fixed place of work	.7	.2	.5	.2	.3	-	-	-	.5	-	.7	-	-
Median	**26**	...	**24**	...	...	...	...	...	**24**	...	**23**	...	...
Distance from Home to Work													
Less than 1 mile	.4	-	.4	-	-	-	-	-	.2	.2	-	-	.4
1 to 4 miles	2.2	.4	1.8	.5	.2	.2	.1	-	.9	.5	1.4	.3	.3
5 to 9 miles	2.4	1.0	1.4	.6	-	-	-	.2	1.3	.5	1.3	-	1.1
10 to 19 miles	3.1	1.0	2.1	1.2	-	-	.3	-	2.0	.2	1.5	.6	.6
20 to 29 miles	2.0	1.4	.6	.2	-	-	-	-	.8	-	.5	.2	.6
30 to 49 miles	.6	.2	.5	.3	-	-	-	-	.5	-	.2	-	.2
50 miles or more	.3	.3	-	-	-	-	-	-	-	-	.3	-	-
Works at home	-	-	-	-	-	-	-	-	-	-	-	-	-
No fixed place of work	.7	.2	.5	.2	.3	-	-	-	.5	-	.7	-	-
Median	**12**	...	**9**	...	...	...	...	...	**12**	...	**10**	...	...

Table 4-5. **Journey to Work—Occupied Units with Black Householder**—Con.

[Numbers in thousands. ... means not applicable or sample too small. - means zero or rounds to zero.]

Characteristics	Total occupied units	Tenure		Housing unit characteristics				Household characteristics			Selected subareas[1]		
		Owner	Renter	New construction 4 yrs	Mobile homes	Physical problems: Severe	Physical problems: Moderate	Elderly (65+)	Moved in past year	Below poverty level	Area one	Area two	Area three
Departure Time to Work													
12:00 a.m. to 2:59 a.m.	.2	.2	-	.2	-	-	-	-	.2	-	.2	-	-
3:00 a.m. to 5:59 a.m.	2.5	.8	1.8	.5	.3	-	.1	-	1.5	.2	1.4	.3	.7
6:00 a.m. to 6:59 a.m.	1.4	.7	.6	.7	-	-	-	-	.5	-	.7	.2	.5
7:00 a.m. to 7:29 a.m.	2.3	1.0	1.2	.7	-	-	-	.2	.8	.3	.8	-	.8
7:30 a.m. to 7:59 a.m.	1.2	.7	.5	-	-	.2	-	-	.7	.2	.8	-	-
8:00 a.m. to 8:29 a.m.	.3	-	.3	.2	-	-	-	-	.2	-	.1	.2	-
8:30 a.m. to 8:59 a.m.	-	-	-	-	-	-	-	-	-	-	-	-	-
9:00 a.m. to 9:59 a.m.	.3	-	.3	.3	-	-	-	-	.3	-	-	-	-
10:00 a.m. to 3:59 p.m.	1.2	.3	.8	.2	-	-	-	-	.7	.4	.1	.2	.9
4:00 p.m. to 11:59 p.m.	.6	.2	.4	-	-	-	-	-	.4	.3	.3	.3	-
Not reported	1.6	.5	1.2	.2	.2	-	.3	-	.8	-	1.2	-	.5

[1]See back cover for details.
[2]Limited to those persons 14 years and older who reported having a job the week prior to interview within the United States.
[3]Limited to householders who reported having a job the week prior to interview within the United States.

Table 4-6. **Mobility—Occupied Units with Black Householder**

[Numbers in thousands. ... means not applicable or sample too small. - means zero or rounds to zero.]

Characteristics	Total occupied units	Tenure		Housing unit characteristics				Household characteristics			Selected Subareas[1]		
						Physical problems							
		Owner	Renter	New construction 4 yrs	Mobile homes	Severe	Moderate	Elderly (65+)	Moved in past year	Below poverty level	Area one	Area two	Area three
All persons aged 18 and over	**34.4**	**17.5**	**16.9**	**6.1**	**1.6**	**.7**	**2.0**	**4.0**	**11.9**	**6.6**	**22.1**	**1.8**	**6.6**
Location of Previous Residence													
At birth:													
Same state	1.8	1.4	.3	-	-	-	.1	-	-	1.0	1.3	-	-
Different state	31.9	15.8	16.1	6.0	1.6	.7	1.9	4.0	11.4	5.3	20.5	1.8	6.2
Different Nation	.8	.3	.5	.2	-	-	-	-	.5	.3	.3	-	.5
Not reported	-	-	-	-	-	-	-	-	-	-	-	-	-
At age 16:													
Same state	16.1	8.2	7.9	2.7	.2	.7	.9	.6	4.8	3.8	11.1	.7	1.4
Different state	16.6	8.4	8.2	3.0	1.3	-	1.0	3.3	6.4	2.2	10.0	1.1	4.6
Different Nation	.9	.5	.4	.5	-	-	-	-	.6	.3	.3	-	.6
Not reported	.8	.5	.3	-	-	-	.1	-	-	.3	.6	-	-
Preferred Residence in 5 years													
Same house/apartment	11.3	8.0	3.3	1.3	.7	.3	-	2.6	1.7	2.1	8.0	.3	2.5
Someplace else	21.7	8.4	13.3	4.8	.9	.4	1.9	1.4	10.1	3.5	12.8	1.5	4.1
Another home in the area	10.3	4.3	6.0	2.6	.9	-	1.3	.9	4.7	1.8	6.8	.4	1.9
Outside the area	11.3	4.1	7.3	2.3	-	.4	.6	.5	5.5	1.7	6.0	1.1	2.2
Not reported	-	-	-	-	-	-	-	-	-	-	-	-	-
Not reported	1.4	1.1	.3	-	-	-	.1	-	-	1.0	1.3	-	-
Likelihood of Living in Same Unit in 5 Years													
Prefers living in same house/apartment	11.3	8.0	3.3	1.3	.7	.3	-	2.6	1.7	2.1	8.0	.3	2.5
Very likely	7.3	6.1	1.3	.9	.3	.2	-	1.4	.9	1.7	5.5	.2	1.7
Likely	2.9	1.3	1.6	.4	.3	.1	-	.8	.8	.4	2.2	-	.5
Not very likely	.3	.3	-	-	-	-	-	-	-	-	-	-	-
No chance at all	.3	.3	-	-	-	-	-	-	-	-	.3	-	-
Don't know	.3	-	.3	-	-	-	-	.3	-	-	-	-	.3
Not reported	.2	-	.2	-	-	-	-	-	-	-	-	.2	-
Preferred Location in 5 Years													
Prefers Living Outside Area	11.3	4.1	7.3	2.3	-	.4	.6	.5	5.5	1.7	6.0	1.1	2.2
Type of area:													
Large city	3.9	1.2	2.7	1.3	-	.4	.2	-	2.5	.8	2.2	-	1.5
Suburb near large city	2.8	.7	2.1	.7	-	-	-	.1	1.4	.1	2.2	.5	.2
Medium-sized city or its suburbs	.9	-	.9	-	-	-	.2	-	.8	-	.6	.2	.2
Small city	1.5	1.4	.2	-	-	-	-	-	.2	-	.5	-	-
Town or village	.5	-	.5	.2	-	-	.3	-	.2	-	-	.2	-
Open country but not farm	1.4	.8	.6	-	-	-	-	.3	.5	.6	.5	.3	.3
Farm	.1	-	.1	-	-	-	-	-	-	.1	.1	-	-
Other	.1	-	.1	-	-	-	-	-	-	-	-	-	.1
Not reported	-	-	-	-	-	-	-	-	-	-	-	-	-
Location of area:													
Same state	.6	.2	.5	.2	-	-	-	-	.6	-	.3	-	.3
Different state	10.4	3.7	6.7	1.9	-	.4	.6	.5	4.6	1.7	5.5	1.1	1.8
Different Nation	.3	.2	.1	.2	-	-	-	-	.2	-	.2	-	.1
Not reported	-	-	-	-	-	-	-	-	-	-	-	-	-
All householders aged 18 and over	**17.4**	**7.6**	**9.8**	**3.2**	**.8**	**.3**	**1.2**	**2.0**	**6.7**	**4.1**	**11.1**	**1.1**	**3.6**
Location of Previous Residence													
At birth:													
Same state	.7	.5	.2	-	-	-	-	-	-	.3	.3	-	-
Different state	16.4	6.8	9.6	3.0	.8	.3	1.2	2.0	6.5	3.6	10.6	1.1	3.4
Different Nation	.3	.3	-	.2	-	-	-	-	.2	.2	.2	-	.2
Not reported	-	-	-	-	-	-	-	-	-	-	-	-	-
At age 16:													
Same state	7.1	2.7	4.4	1.1	.2	.3	.6	.6	2.5	2.1	5.1	.5	.5
Different state	9.5	4.4	5.1	1.9	.6	-	.7	1.4	3.8	1.5	5.5	.6	2.7
Different Nation	.5	.3	.2	.2	-	-	-	-	.3	.2	.2	-	.3
Not reported	.3	.2	.2	-	-	-	-	-	-	.3	.3	-	-
Preferred Residence in 5 years													
Same house/apartment	5.4	3.7	1.7	.6	.3	.2	-	1.4	.9	1.2	3.8	.2	1.2
Someplace else	11.6	3.8	7.8	2.6	.5	.1	1.2	.6	5.8	2.5	7.0	1.0	2.4
Another home in the area	5.4	1.9	3.4	1.4	.5	-	1.0	.2	2.7	1.4	3.3	.2	1.2
Outside the area	6.2	1.8	4.4	1.2	-	.1	.3	.5	3.1	1.1	3.6	.8	1.2
Not reported	-	-	-	-	-	-	-	-	-	-	-	-	-
Not reported	.3	.2	.2	-	-	-	-	-	-	.3	.3	-	-
Likelihood of Living in Same Unit in 5 Years													
Prefers living in same house/apartment	5.4	3.7	1.7	.6	.3	.2	-	1.4	.9	1.2	3.8	.2	1.2
Very likely	4.0	3.0	1.0	.4	.3	.2	-	.8	.5	.9	3.1	.2	.7
Likely	1.0	.3	.6	.2	-	-	-	.5	.3	.3	.6	-	.3
Not very likely	.3	.3	-	-	-	-	-	-	-	-	-	-	-
No chance at all	-	-	-	-	-	-	-	-	-	-	-	-	-
Don't know	.2	-	.2	-	-	-	-	.2	-	-	-	-	.2
Not reported	-	-	-	-	-	-	-	-	-	-	-	-	-

Table 4-6. **Mobility—Occupied Units with Black Householder**—Con.

[Numbers in thousands. ... means not applicable or sample too small. - means zero or rounds to zero.]

Characteristics	Total occupied units	Tenure		Housing unit characteristics				Household characteristics			Selected Subareas[1]		
						Physical problems							
		Owner	Renter	New construction 4 yrs	Mobile homes	Severe	Moderate	Elderly (65+)	Moved in past year	Below poverty level	Area one	Area two	Area three
Preferred Location In 5 Years													
Prefers Living Outside Area	6.2	1.8	4.4	1.2	-	.1	.3	.5	3.1	1.1	3.6	.8	1.2
Type of area:													
Large city	1.6	.2	1.4	.7	-	.1	-	-	1.1	.3	.7	-	.7
Suburb near large city	1.8	.5	1.4	.4	-	-	-	.1	.9	.1	1.4	.3	.2
Medium-sized city or its suburbs	.6	-	.6	-	-	-	.2	-	.5	-	.5	.2	-
Small city	.5	.3	.2	-	-	-	-	-	.2	-	.5	-	-
Town or village	.3	-	.3	.2	-	-	.1	-	.2	-	-	.2	-
Open country but not farm	1.1	.8	.3	-	-	-	-	.3	.3	.5	.5	.2	.2
Farm	.1	-	.1	-	-	-	-	-	-	.1	.1	-	-
Other	.1	-	.1	-	-	-	-	-	-	-	-	-	.1
Not reported	-	-	-	-	-	-	-	-	-	-	-	-	-
Location of area:													
Same state	.3	-	.3	-	-	-	-	-	.3	-	.2	-	.2
Different state	5.8	1.8	4.0	1.2	-	.1	.3	.5	2.8	1.1	3.5	.8	.9
Different Nation	.1	-	.1	-	-	-	-	-	-	-	-	-	.1
Not reported	-	-	-	-	-	-	-	-	-	-	-	-	-

[1]See back cover for details.

Table 5-4. Neighborhood Quality—Occupied Units with Hispanic Householder

[Numbers in thousands. ... means not applicable or sample too small. - means zero or rounds to zero.]

Characteristics	Total occupied units	Tenure		Housing unit characteristics				Household characteristics			Selected subareas[1]		
		Owner	Renter	New construction 4 yrs	Mobile homes	Physical problems: Severe	Physical problems: Moderate	Elderly (65+)	Moved in past year	Below poverty level	Area one	Area two	Area three
Total	**67.4**	**33.5**	**34.0**	**6.3**	**3.1**	**2.1**	**7.2**	**6.0**	**20.3**	**14.8**	**31.4**	**5.4**	**22.4**
Condition Present as a Percent of Total[2]													
Street noise or traffic	35.11	36.94	33.30	23.02	7.08	35.90	41.28	28.65	32.66	37.09	38.11	41.92	26.88
Streets needing repair	22.96	23.55	22.37	28.51	32.89	32.10	27.24	21.67	17.27	25.77	25.35	4.14	28.57
Neighborhood crime	28.26	27.12	29.38	32.29	16.67	34.24	41.95	22.02	23.62	31.23	34.89	18.43	21.94
Littered streets or lots	33.14	35.87	30.45	23.53	50.11	72.37	50.10	40.59	25.88	38.15	35.38	16.51	33.60
Rundown buildings	28.81	33.61	24.08	8.91	64.12	65.53	41.49	42.46	15.52	28.75	31.26	5.80	28.34
Non-residential activities	26.91	21.31	32.43	8.83	42.48	46.98	55.41	28.86	28.48	31.09	29.48	24.23	19.89
Odors, smoke, or gas	7.56	3.54	11.53	-	7.86	18.54	8.52	4.05	7.61	10.81	3.90	2.78	11.21
Any condition(s)	69.42	67.60	71.22	52.38	74.20	79.08	79.95	74.15	66.87	75.23	71.58	53.58	65.30
Two or more conditions	49.19	48.48	49.89	32.47	66.79	79.08	65.49	51.27	40.80	55.67	52.36	30.62	48.00
No conditions present	30.58	32.40	28.78	47.62	25.80	20.92	20.05	25.85	33.13	24.77	28.42	46.42	34.70
Not reported	-	-	-	-	-	-	-	-	-	-	-	-	-
Condition Bothersome as a Percent of Total[2]													
Street noise or traffic	22.16	25.93	18.45	17.65	7.08	28.86	25.91	20.79	18.23	26.67	26.52	21.43	15.69
Streets needing repair	14.52	16.32	12.75	26.51	14.95	6.65	10.93	7.89	12.78	17.04	18.67	-	15.42
Neighborhood crime	22.35	23.56	21.15	26.38	7.08	34.24	30.48	15.02	16.65	22.53	26.46	15.65	19.22
Littered streets or lots	23.89	27.14	20.69	20.58	8.22	27.34	37.45	26.34	19.25	27.84	27.12	13.71	21.46
Rundown buildings	17.89	21.42	14.41	5.93	32.76	32.00	39.45	21.76	9.89	16.25	20.95	5.80	15.56
Non-residential activities	3.94	3.95	3.93	2.90	-	21.83	4.79	5.37	1.61	4.87	4.67	10.31	1.31
Odors, smoke, or gas	4.95	2.66	7.22	-	-	7.04	8.52	-	5.51	4.97	1.97	2.78	7.31
Unsatisfactory police protection	14.96	16.87	13.07	13.75	-	33.67	26.16	26.39	11.13	18.08	18.15	4.14	15.15
Unsatisfactory hospitals or clinics	12.37	13.28	11.48	7.76	16.09	25.15	31.33	24.08	10.01	17.83	7.36	6.28	17.91
Unsatisfactory neighborhood shopping	11.88	10.73	13.02	13.61	-	6.61	29.71	27.27	11.07	16.22	7.24	-	15.81
Unsatisfactory public elementary school	3.06	4.23	1.91	2.90	-	-	4.22	-	1.68	2.30	4.91	-	.81
Unsatisfactory public transportation	3.63	5.47	1.81	-	-	-	5.87	2.36	.75	5.84	5.06	-	.74
Any condition(s) bothersome	62.24	64.43	60.08	57.75	48.49	92.25	77.55	73.49	56.48	69.73	61.69	42.97	61.26
Two or more conditions	40.73	41.12	40.34	37.17	15.31	42.32	59.11	41.17	34.92	46.80	45.17	16.51	36.22
Conditions so Objectionable Household Wants to Move as a Percent of Total[2]													
Street noise or traffic	10.30	8.60	11.98	14.75	7.08	7.04	19.29	2.36	13.87	13.21	12.56	15.78	5.21
Streets needing repair	2.04	1.67	2.40	8.91	7.08	6.85	-	-	3.65	3.29	3.90	-	.67
Neighborhood crime	11.31	9.56	13.02	20.58	7.08	20.59	19.10	2.36	11.22	12.71	14.64	10.18	8.87
Littered streets or lots	10.14	8.78	11.48	14.78	8.22	20.73	21.35	9.31	11.90	9.91	11.94	9.57	7.94
Rundown buildings	8.03	7.93	8.13	5.93	8.22	13.88	27.14	2.36	5.98	2.97	9.94	5.80	6.68
Non-residential activities	2.39	2.99	1.79	-	-	21.83	4.79	-	-	1.01	2.39	6.92	.64
Odors, smoke, or gas	2.45	1.84	3.06	-	-	7.04	4.22	-	2.99	2.02	1.46	2.78	4.00
Unsatisfactory police protection	3.71	2.79	4.62	2.98	-	13.46	8.18	2.54	3.75	5.64	5.06	-	2.83
Unsatisfactory hospitals or clinics	2.46	2.66	2.27	-	-	6.61	8.75	5.37	2.41	.97	-	-	4.62
Unsatisfactory public elementary school	1.84	2.25	1.44	2.90	-	-	4.22	-	.90	1.23	3.38	-	.81
Any condition(s) objectionable	25.39	21.58	29.15	35.34	15.31	49.03	42.00	17.22	29.72	24.93	26.64	28.37	22.87
Two or more conditions	14.65	12.82	16.45	17.73	15.31	27.34	27.89	2.36	15.45	13.91	19.05	13.71	9.33
Incomplete Reporting as a Percent of Total[2]													
Street noise or traffic	-	-	-	-	-	-	-	-	-	-	-	-	-
Streets needing repair	-	-	-	-	-	-	-	-	-	-	-	-	-
Neighborhood crime	-	-	-	-	-	-	-	-	-	-	-	-	-
Littered streets or lots	-	-	-	-	-	-	-	-	-	-	-	-	-
Rundown buildings	-	-	-	-	-	-	-	-	-	-	-	-	-
Non-residential activities	-	-	-	-	-	-	-	-	-	-	-	-	-
Odors, smoke, or gas	.23	-	.45	-	-	-	-	-	-	1.03	.49	-	-
Unsatisfactory police protection (includes don't know)	9.10	6.47	11.70	14.70	14.30	-	11.90	9.46	16.77	10.99	10.51	15.78	4.75
Unsatisfactory hospitals or clinics (includes don't know)	4.54	1.95	7.09	14.74	14.30	-	10.00	7.86	12.11	6.52	2.84	6.10	5.00
Public Elementary School as a Percent of Total													
Households with any children aged 0-16	61.27	60.70	61.81	48.79	67.21	93.30	67.12	21.47	57.66	64.75	61.94	54.53	66.90
Satisfactory public elementary school	55.90	58.38	53.51	45.61	67.21	86.26	64.76	18.98	46.04	60.55	54.87	42.76	63.45
Unsatisfactory public elementary school	-	-	-	-	-	-	-	-	-	-	-	-	-
So bothered they want to move	-	-	-	-	-	-	-	-	-	-	-	-	-
Not reported	-	-	-	-	-	-	-	-	-	-	-	-	-
Not reported or don't know	5.37	2.32	8.30	2.99	-	7.04	2.36	2.49	11.62	4.20	7.06	11.77	3.45
Public elementary school less than 1 mile	44.85	47.55	42.26	15.21	33.54	48.45	47.76	7.17	38.23	47.42	47.44	41.85	42.48
Public elementary school 1 mile or more	18.14	17.56	18.70	36.57	33.67	44.84	23.77	11.81	17.21	18.55	18.14	12.68	23.09
Not reported	1.43	-	2.80	-	-	-	-	2.49	3.94	1.13	1.53	-	2.15
Households without children aged 0-16	38.73	39.30	38.19	51.21	32.79	6.70	32.88	78.53	42.34	35.25	38.06	45.47	33.10
Households with children aged 4-16	56.14	59.77	52.63	45.69	57.13	93.30	84.44	21.47	45.58	82.94	60.05	54.53	57.26
Attend public school(K-12)	47.11	51.33	43.04	38.57	49.27	74.75	57.56	11.81	37.18	54.22	50.79	40.47	48.07
Attend private school (K-12)	2.09	3.31	.92	-	-	-	-	-	-	-	3.17	7.87	-
Attend ungraded school, preschool, etc	.98	2.00	-	-	-	-	-	-	-	-	-	-	1.32
Does not attend school	4.43	2.66	6.14	9.12	7.86	18.54	6.88	7.17	6.91	8.72	3.55	6.19	6.78
Not reported	1.52	.47	2.53	-	-	-	-	2.49	1.49	-	2.53	-	1.08

Table 5-4. **Neighborhood Quality—Occupied Units with Hispanic Householder**—Con.

[Numbers in thousands. ... means not applicable or sample too small. - means zero or rounds to zero.]

Characteristics	Total occupied units	Tenure		Housing unit characteristics				Household characteristics			Selected subareas[1]		
		Owner	Renter	New construction 4 yrs	Mobile homes	Physical problems: Severe	Physical problems: Moderate	Elderly (65+)	Moved in past year	Below poverty level	Area one	Area two	Area three
Public Transportation as a Percent of the Total													
With public transportation	68.44	67.30	69.57	62.27	67.27	74.85	59.47	62.42	70.36	65.92	94.25	30.31	40.84
Household uses it at least weekly	11.08	6.80	15.30	3.01	9.59	28.53	20.80	8.01	15.00	18.81	21.49	-	.66
Satisfactory public transportation	9.60	4.69	14.44	3.01	9.59	28.53	18.85	5.65	14.24	15.92	18.30	-	.66
Unsatisfactory public transportation	1.48	2.11	.87	-	-	-	1.95	2.36	.75	2.89	3.19	-	-
Not reported	-	-	-	-	-	-	-	-	-	-	-	-	-
Household uses it less than weekly	27.09	29.24	24.97	27.43	42.05	18.54	25.43	30.00	25.96	18.14	33.76	11.12	13.27
Satisfactory public transportation	24.52	24.92	24.12	27.43	42.05	18.54	19.62	24.65	25.96	15.20	30.87	11.12	12.66
Unsatisfactory public transportation	1.90	3.36	.45	-	-	-	3.92	-	-	2.95	1.87	-	-
Not reported	.68	.96	.40	-	-	-	1.88	5.35	-	-	1.02	-	.61
Household does not use	29.80	31.26	28.36	31.83	15.63	27.77	13.24	21.86	28.65	27.93	38.51	19.19	26.17
Not reported	.47	-	.94	-	-	-	-	2.56	.75	1.03	.49	-	.74
No public transportation	31.56	32.70	30.43	37.73	32.73	25.15	40.53	37.58	29.64	34.08	5.75	69.69	59.16
Not reported	-	-	-	-	-	-	-	-	-	-	-	-	-
Neighborhood Shopping as a Percent of the Total													
Satisfactory neighborhood shopping	87.47	89.27	85.70	86.39	100.00	93.39	66.39	70.37	87.48	81.88	91.38	100.00	84.19
Less than 1 mile	75.89	75.35	76.42	80.60	79.20	75.18	51.38	50.30	78.88	67.91	81.22	82.11	71.27
1 mile or more	11.21	13.92	8.53	5.80	12.58	18.21	15.01	20.07	7.36	13.96	9.35	17.89	12.92
Not reported	.38	-	.74	-	8.22	-	-	-	1.25	-	.81	-	-
Unsatisfactory neighborhood shopping	11.86	10.73	13.02	13.61	-	6.61	29.71	27.27	11.07	16.22	7.24	-	15.81
Not reported or don't know	.64	-	1.28	-	-	-	3.91	2.36	1.45	1.91	1.38	-	-

[1]See back cover for details.
[2]Figures may not add to 100%, because more than one condition may apply to a unit or conditions are not reported.

Table 5-5. Journey to Work—Occupied Units with Hispanic Householder

[Numbers in thousands. ... means not applicable or sample too small. - means zero or rounds to zero.]

Characteristics	Total occupied units	Tenure		Housing unit characteristics				Household characteristics			Selected subareas[1]		
		Owner	Renter	New construction 4 yrs	Mobile homes	Physical problems: Severe	Physical problems: Moderate	Elderly (65+)	Moved in past year	Below poverty level	Area one	Area two	Area three
All workers[2]	**83.8**	**49.7**	**34.0**	**8.5**	**3.2**	**1.6**	**8.0**	**2.8**	**23.1**	**8.8**	**38.5**	**8.9**	**26.7**
Principal Means of Transportation to Work Last Week													
Drives self	57.6	36.7	20.9	6.1	1.3	.9	4.1	1.6	15.8	5.5	29.2	6.3	16.0
Carpool	18.7	10.4	8.3	2.2	.3	.7	2.4	.9	4.4	2.0	6.0	2.1	7.6
2 person	12.3	7.6	4.8	1.9	.3	.2	2.3	.9	2.4	1.2	4.3	1.2	5.1
3 person	4.0	2.1	1.9	.3	-	.1	.2	-	.9	.4	1.1	.6	1.4
4+ person	2.4	.8	1.6	-	-	.4	-	-	1.1	.4	.6	.3	1.1
Mass transportation	3.2	.8	2.4	.2	1.2	-	.8	-	1.4	1.0	1.4	.3	1.4
Taxicab	-	-	-	-	-	-	-	-	-	-	-	-	-
Bicycle or motorcycle	1.1	.5	.6	-	-	-	-	-	.6	.1	.6	-	-
Walks only	1.7	.4	1.3	-	.3	-	.7	.3	.6	.1	.6	.2	.9
Other means	-	-	-	-	-	-	-	-	-	-	-	-	-
Works at home	1.5	.9	.6	-	-	-	-	-	.3	-	.7	-	.8
Travel Time from Home to Work													
Less than 15 minutes	27.8	15.1	12.7	2.3	2.2	.5	3.0	1.2	9.3	2.4	12.5	3.5	8.4
15 to 29 minutes	29.4	16.5	12.9	3.5	.5	.4	3.6	.3	6.5	3.5	15.6	1.7	9.0
30 to 44 minutes	15.5	11.1	4.4	1.7	.5	.6	1.1	1.3	4.3	1.2	5.5	2.6	5.3
45 to 59 minutes	3.4	2.2	1.3	.7	-	-	.2	-	1.2	.3	1.3	.6	1.2
1 hour to 1 hour and 29 minutes	2.0	1.4	.6	-	-	-	-	-	.6	.1	.8	.1	.6
1 hour 30 minutes or more	1.1	.6	.5	-	-	.1	-	-	.3	.6	.3	.3	.2
Works at home	1.5	.9	.6	-	-	-	-	-	.3	-	.7	-	.8
No fixed place of work	3.1	2.1	1.1	.3	-	-	.2	-	.5	.6	1.8	-	1.4
Median	**21**	**22**	**19**	**22**	...	...	**18**	...	**19**	**22**	**20**	**23**	**21**
Distance from Home to Work													
Less than 1 mile	5.0	1.8	3.2	.4	.6	-	1.7	.3	2.0	.3	1.9	.7	1.9
1 to 4 miles	21.1	11.6	9.5	1.1	1.9	.3	1.7	.8	6.7	2.9	10.4	1.8	6.1
5 to 9 miles	22.3	12.9	9.4	2.5	-	.6	2.5	.7	6.3	1.7	13.2	2.2	4.3
10 to 19 miles	18.9	11.9	6.9	2.7	.4	.4	1.5	.4	4.5	2.2	7.2	2.5	7.7
20 to 29 miles	7.9	5.5	2.4	.7	.3	.1	.4	.6	1.8	.3	2.7	.9	3.2
30 to 49 miles	4.0	3.1	.9	.9	-	.1	-	-	1.1	.7	.6	.8	1.4
50 miles or more	-	-	-	-	-	-	-	-	-	-	-	-	-
Works at home	1.5	.9	.6	-	-	-	-	-	.3	-	.7	-	.8
No fixed place of work	3.1	2.1	1.1	.3	-	-	.2	-	.5	.6	1.8	-	1.4
Median	**8**	**9**	**7**	**11**	...	...	**6**	...	**7**	**8**	**7**	**9**	**10**
Departure Time to Work													
12:00 a.m. to 2:59 a.m.	.5	.3	.2	-	-	-	-	-	-	-	.2	-	.3
3:00 a.m. to 5:59 a.m.	17.6	9.3	8.3	1.5	1.2	.4	2.3	.6	5.2	2.9	5.9	2.9	6.4
6:00 a.m. to 6:59 a.m.	14.5	7.9	6.6	2.3	.5	-	1.3	.6	4.1	1.8	7.2	.8	5.4
7:00 a.m. to 7:29 a.m.	10.8	7.5	3.3	1.4	.3	.3	1.3	-	2.5	1.1	4.1	1.2	3.5
7:30 a.m. to 7:59 a.m.	10.6	7.0	3.6	.8	-	.4	.5	.3	3.0	.8	4.8	1.9	2.1
8:00 a.m. to 8:29 a.m.	3.6	2.7	.9	.4	-	-	-	-	.7	.3	1.3	.3	1.7
8:30 a.m. to 8:59 a.m.	1.7	.9	.8	.4	-	-	-	-	.5	-	.9	.2	.6
9:00 a.m. to 9:59 a.m.	2.3	1.6	.7	.7	-	-	.3	.2	1.0	.6	1.1	-	1.1
10:00 a.m. to 3:59 p.m.	8.3	4.5	3.8	.6	.5	.3	1.0	.7	2.7	.4	5.6	.5	1.1
4:00 p.m. to 11:59 p.m.	2.8	1.0	1.8	-	.3	.2	-	.1	1.0	.3	2.4	.2	.3
Not reported	11.1	7.1	4.0	.6	.5	-	1.3	.3	2.3	.6	5.2	1.1	4.3
Householders who worked last week[3]	**46.7**	**24.3**	**22.4**	**5.2**	**1.5**	**.7**	**4.3**	**.6**	**15.4**	**6.0**	**21.5**	**5.0**	**14.3**
Principal Means of Transportation to Work Last Week													
Drives self	34.5	19.6	14.9	3.7	.9	.1	3.1	.4	11.1	4.0	16.4	4.2	10.3
Carpool	7.8	3.1	4.7	1.3	-	.6	.8	.2	2.3	1.1	2.6	.6	2.7
2 person	4.6	1.9	2.7	1.0	-	.2	.6	.2	1.3	.6	1.8	.5	1.7
3 person	2.1	1.0	1.1	.3	-	.1	.2	-	.5	-	.3	.2	.8
4+ person	1.1	.2	.9	-	-	.3	-	-	.5	.4	.4	-	.2
Mass transportation	1.5	.5	1.0	.2	.3	-	-	-	.8	.7	1.1	-	.3
Taxicab	-	-	-	-	-	-	-	-	-	-	-	-	-
Bicycle or motorcycle	.8	.5	.3	-	-	-	-	-	.3	.1	.4	-	-
Walks only	1.1	-	1.1	-	.3	-	.5	-	.6	.1	.4	.2	.5
Other means	-	-	-	-	-	-	-	-	-	-	-	-	-
Works at home	1.0	.6	.4	-	-	-	-	-	.3	-	.6	-	.5
Travel Time from Home to Work													
Less than 15 minutes	11.0	4.1	7.0	1.3	.8	.2	.8	.2	5.3	1.7	5.0	1.3	3.0
15 to 29 minutes	17.9	8.5	9.4	2.0	.5	.3	2.7	-	5.4	2.6	9.6	1.2	5.0
30 to 44 minutes	9.5	7.1	2.4	1.2	.2	.1	.5	.4	2.5	.9	3.7	1.7	2.8
45 to 59 minutes	2.5	1.4	1.1	.5	-	-	.2	-	.9	.2	.5	.6	1.0
1 hour to 1 hour and 29 minutes	1.7	1.2	.5	-	-	-	-	-	.3	.1	.6	.1	.6
1 hour 30 minutes or more	.8	.3	.5	-	-	.1	-	-	.3	.3	.3	-	.2
Works at home	1.0	.6	.4	-	-	-	-	-	.3	-	.6	-	.5
No fixed place of work	2.2	1.2	1.1	.3	-	-	.2	-	.3	.3	1.0	-	1.2
Median	**23**	**27**	**20**	**24**	...	...	...	...	**20**	**21**	**22**	**29**	**24**
Distance from Home to Work													
Less than 1 mile	2.7	.7	2.1	.2	.6	-	1.0	-	1.2	.3	1.3	.3	.6
1 to 4 miles	8.8	3.2	5.5	.7	.6	-	.7	.2	4.1	2.0	4.3	.5	2.8
5 to 9 miles	12.6	6.2	6.4	1.2	-	.4	1.4	.1	4.8	.9	7.1	1.5	1.9
10 to 19 miles	11.4	6.8	4.6	1.7	.4	.1	1.0	-	2.9	1.9	5.4	1.4	4.1
20 to 29 miles	4.7	3.3	1.4	.4	-	-	-	.3	1.1	.3	1.3	.7	1.9
30 to 49 miles	3.2	2.3	.9	.7	-	.1	-	-	.8	.3	.5	.5	1.2
50 miles or more	-	-	-	-	-	-	-	-	-	-	-	-	-
Works at home	1.0	.6	.4	-	-	-	-	-	.3	-	.6	-	.5
No fixed place of work	2.2	1.2	1.1	.3	-	-	.2	-	.3	.3	1.0	-	1.2
Median	**9**	**12**	**7**	**12**	...	...	...	...	**7**	**8**	**8**	**11**	**12**

Table 5-5. **Journey to Work—Occupied Units with Hispanic Householder**—Con.

[Numbers in thousands. ... means not applicable or sample too small. - means zero or rounds to zero.]

Characteristics	Total occupied units	Tenure		Housing unit characteristics				Household characteristics			Selected subareas[1]		
		Owner	Renter	New construction 4 yrs	Mobile homes	Physical problems: Severe	Physical problems: Moderate	Elderly (65+)	Moved in past year	Below poverty level	Area one	Area two	Area three
Departure Time to Work													
12:00 a.m. to 2:59 a.m.	.2	-	.2	-	-	-	-	-	-	-	.2	-	-
3:00 a.m. to 5:59 a.m.	11.7	5.3	6.4	.9	.6	.4	1.3	-	3.8	2.2	3.8	1.9	4.3
6:00 a.m. to 6:59 a.m.	9.3	4.8	4.6	1.6	.5	-	1.0	-	2.9	1.1	4.3	.6	3.3
7:00 a.m. to 7:29 a.m.	5.6	3.8	1.8	.7	-	-	.8	-	1.3	.8	2.4	.4	1.6
7:30 a.m. to 7:59 a.m.	4.6	2.8	1.8	.2	-	-	.5	-	1.6	.2	2.6	.6	.3
8:00 a.m. to 8:29 a.m.	1.9	1.2	.6	.2	-	-	-	-	.5	.3	.8	.3	.8
8:30 a.m. to 8:59 a.m.	.5	-	.5	.2	-	-	-	-	.5	-	.2	.2	.1
9:00 a.m. to 9:59 a.m.	1.2	.7	.6	.7	-	-	-	.2	.9	.6	.6	-	.5
10:00 a.m. to 3:59 p.m.	4.7	2.4	2.3	.6	-	.1	.6	.3	1.7	.3	2.9	.3	.7
4:00 p.m. to 11:59 p.m.	1.8	.4	1.3	-	.3	.2	-	.1	.8	.2	1.3	.2	.3
Not reported	5.3	2.8	2.4	.2	.1	-	.1	-	1.4	.5	2.4	.4	2.3

[1]See back cover for details.
[2]Limited to those persons 14 years and older who reported having a job the week prior to interview within the United States.
[3]Limited to householders who reported having a job the week prior to interview within the United States.

Table 5-6. **Mobility—Occupied Units with Hispanic Householder**

[Numbers in thousands. ... means not applicable or sample too small. - means zero or rounds to zero.]

Characteristics	Total occupied units	Tenure		Housing unit characteristics				Household characteristics			Selected subareas[1]		
						Physical problems							
		Owner	Renter	New construction 4 yrs	Mobile homes	Severe	Moderate	Elderly (65+)	Moved in past year	Below poverty level	Area one	Area two	Area three
All persons aged 18 and over	**142.0**	**78.1**	**63.9**	**12.1**	**7.5**	**4.8**	**14.1**	**12.6**	**37.3**	**27.8**	**65.3**	**11.6**	**50.3**
Location of Previous Residence													
At birth:													
Same state	4.0	3.5	.5	.2	-	-	.6	.7	.4	-	2.5	-	1.3
Different state	107.8	63.2	44.7	10.4	4.7	4.1	8.9	8.6	26.7	17.8	50.0	10.4	37.3
Different Nation	30.2	11.4	18.8	1.5	2.8	.7	4.6	3.4	10.1	10.0	12.8	1.2	11.7
Not reported	-	-	-	-	-	-	-	-	-	-	-	-	-
At age 16:													
Same state	79.8	48.5	31.3	4.6	4.0	3.4	6.0	7.3	13.8	15.0	38.7	5.8	26.5
Different state	42.8	23.0	19.9	6.2	1.0	1.2	4.0	3.4	15.4	7.3	19.2	4.5	15.3
Different Nation	16.7	4.6	12.0	1.2	2.3	.3	3.5	1.3	8.0	5.2	5.8	1.2	7.5
Not reported	2.7	2.0	.7	-	.3	-	.7	.7	.2	.3	1.6	-	1.0
Preferred Residence in 5 years													
Same house/apartment	75.5	46.3	29.2	5.4	5.3	3.2	5.8	9.0	13.5	16.7	33.5	4.5	31.7
Someplace else	63.0	28.6	34.4	6.6	2.2	1.6	7.7	2.8	23.6	11.1	29.2	7.1	17.8
Another home in the area	29.9	12.5	17.3	3.3	.8	1.1	4.8	1.8	9.5	7.6	12.6	3.5	10.8
Outside the area	32.7	16.1	16.6	3.3	1.3	.4	3.0	1.0	13.7	3.6	16.6	3.6	6.9
Not reported	.5	-	.5	-	-	-	-	-	.5	-	-	-	-
Not reported	3.5	3.2	.3	-	-	-	.6	.8	.2	-	2.5	-	.8
Likelihood of Living in Same Unit in 5 Years													
Prefers living in same house/apartment	75.5	46.3	29.2	5.4	5.3	3.2	5.8	9.0	13.5	16.7	33.5	4.5	31.7
Very likely	52.1	37.1	15.0	4.2	2.6	2.0	1.9	6.8	6.5	12.6	21.5	4.0	23.8
Likely	15.6	5.7	9.9	.5	2.4	1.2	1.9	1.2	4.9	2.6	10.0	.3	4.2
Not very likely	4.8	1.4	3.4	.5	.3	-	1.0	.9	1.7	1.4	.9	-	2.1
No chance at all	.7	.4	.3	-	-	-	.2	-	-	-	-	-	.7
Don't know	1.7	1.3	.4	.2	-	-	.8	.2	.4	.1	1.1	-	.6
Not reported	.4	.3	.2	-	-	-	-	-	-	-	-	.2	.3
Preferred Location in 5 Years													
Prefers Living Outside Area	32.7	16.1	16.6	3.3	1.3	.4	3.0	1.0	13.7	3.6	16.6	3.6	6.9
Type of area:													
Large city	5.4	2.2	3.2	.2	-	.1	.2	-	2.0	.8	2.4	.7	1.5
Suburb near large city	7.2	3.9	3.3	1.1	-	.3	.9	-	2.2	.2	5.5	.6	.8
Medium-sized city or its suburbs	4.5	2.6	2.0	.4	-	-	.5	-	3.0	.6	2.1	.4	1.2
Small city	5.7	2.8	3.0	.2	.1	-	.6	.1	1.8	.5	2.6	.8	1.2
Town or village	2.0	.4	1.5	-	-	-	-	.3	1.5	-	1.2	.2	.1
Open country but not farm	4.9	3.4	1.5	.9	.2	-	-	-	1.3	.4	1.2	.8	1.5
Farm	2.1	.8	1.4	.6	.7	-	.6	.6	1.1	.7	1.1	.2	.6
Other	.6	-	.6	-	-	-	.3	-	.6	.3	.3	-	-
Not reported	.3	-	.3	-	.3	-	-	-	.3	-	.3	-	-
Location of area:													
Same state	.7	.7	-	-	-	-	-	-	.1	-	.3	-	.4
Different state	30.4	14.9	15.5	3.1	1.2	.4	2.5	1.0	12.3	2.7	15.2	3.4	6.2
Different Nation	1.6	.4	1.1	.2	.1	-	.4	-	1.3	.8	1.1	.1	.3
Not reported	-	-	-	-	-	-	-	-	-	-	-	-	-
All householders aged 18 and over	**67.3**	**33.5**	**33.8**	**6.3**	**3.1**	**2.1**	**7.1**	**6.0**	**20.3**	**14.8**	**31.4**	**5.4**	**22.2**
Location of Previous Residence													
At birth:													
Same state	1.3	1.0	.3	.2	-	-	.3	.3	.1	-	.7	-	.6
Different state	49.3	25.2	24.0	5.2	1.8	1.7	4.9	2.9	15.1	8.6	23.0	4.9	15.7
Different Nation	16.7	7.2	9.5	.9	1.3	.4	1.9	2.8	5.1	6.2	7.7	.5	6.0
Not reported	-	-	-	-	-	-	-	-	-	-	-	-	-
At age 16:													
Same state	32.7	16.5	16.2	1.4	1.4	1.4	3.2	2.7	7.6	7.1	16.4	2.0	9.4
Different state	25.0	13.2	11.8	4.2	.7	.6	2.1	2.4	8.6	4.5	10.9	2.6	9.0
Different Nation	8.1	3.1	5.1	.7	.8	.1	1.4	.6	3.9	2.9	3.1	.8	3.4
Not reported	1.4	.7	.7	-	.3	-	.4	.3	.2	.3	1.0	-	.4
Preferred Residence in 5 years													
Same house/apartment	36.5	22.6	13.9	2.5	2.1	1.4	3.2	5.1	6.5	8.6	16.4	1.9	14.5
Someplace else	30.0	10.2	19.8	3.7	1.0	.7	3.6	.6	13.7	6.2	14.4	3.4	7.5
Another home in the area	13.8	3.7	10.1	1.7	.3	.4	2.2	.3	5.5	4.4	6.0	1.7	4.4
Outside the area	16.1	6.5	9.6	2.0	.7	.3	1.4	.3	8.1	1.8	8.4	1.8	3.1
Not reported	.2	-	.2	-	-	-	-	-	.2	-	-	-	-
Not reported	.9	.7	.2	-	-	-	.3	.3	-	-	.6	-	.3
Likelihood of Living in Same Unit in 5 Years													
Prefers living in same house/apartment	36.5	22.6	13.9	2.5	2.1	1.4	3.2	5.1	6.5	8.6	16.4	1.9	14.5
Very likely	26.2	19.1	7.1	2.0	1.0	.8	1.3	3.8	3.6	6.0	11.0	1.8	11.5
Likely	6.9	2.3	4.7	.3	.8	.6	.9	.7	2.4	1.7	4.6	.1	1.8
Not very likely	2.4	.5	1.9	.2	.3	-	.7	.6	.5	.9	.5	-	.6
No chance at all	.1	-	.1	-	-	-	-	-	-	-	-	-	.1
Don't know	.5	.5	-	-	-	-	.3	-	-	-	.3	-	.2
Not reported	.3	.3	-	-	-	-	-	-	-	-	-	-	.3

Table 5-6. **Mobility—Occupied Units with Hispanic Householder**—Con.

[Numbers in thousands. ... means not applicable or sample too small. - means zero or rounds to zero.]

Characteristics	Total occupied units	Tenure		Housing unit characteristics				Household characteristics			Selected subareas[1]		
		Owner	Renter	New construction 4 yrs	Mobile homes	Physical problems: Severe	Physical problems: Moderate	Elderly (65+)	Moved in past year	Below poverty level	Area one	Area two	Area three
Preferred Location in 5 Years													
Prefers Living Outside Area	16.1	6.5	9.6	2.0	.7	.3	1.4	.3	8.1	1.8	8.4	1.8	3.1
Type of area:													
Large city	2.1	.2	1.8	.2	-	.1	.2	-	1.4	.1	1.1	.2	.6
Suburb near large city	3.4	1.6	1.8	.7	-	.1	.5	-	1.4	.2	2.4	.3	.5
Medium-sized city or its suburbs	2.4	1.5	.9	.2	-	-	.3	-	1.7	.4	1.4	.2	.2
Small city	3.2	1.4	1.8	.2	-	-	.3	-	.9	.4	1.0	.5	.9
Town or village	1.0	.2	.9	-	-	-	-	.3	.6	-	.9	.2	-
Open country but not farm	2.7	1.7	1.0	.6	.2	-	-	-	1.1	.2	.7	.3	.9
Farm	.6	-	.6	.2	.3	-	-	-	.3	.3	.4	-	-
Other	.5	-	.5	-	-	-	.1	-	.5	.1	.1	-	-
Not reported	.3	-	.3	-	.3	-	-	-	.3	-	.3	-	-
Location of area:													
Same state	-	-	-	-	-	-	-	-	-	-	-	-	-
Different state	15.4	6.2	9.2	2.0	.7	.3	1.2	.3	7.4	1.3	7.7	1.8	3.1
Different Nation	.7	.3	.4	-	-	-	.1	-	.7	.5	.7	-	-
Not reported	-	-	-	-	-	-	-	-	-	-	-	-	-

[1]See back cover for details.

Primary Metropolitan Statistical Area

San Francisco-Oakland, CA

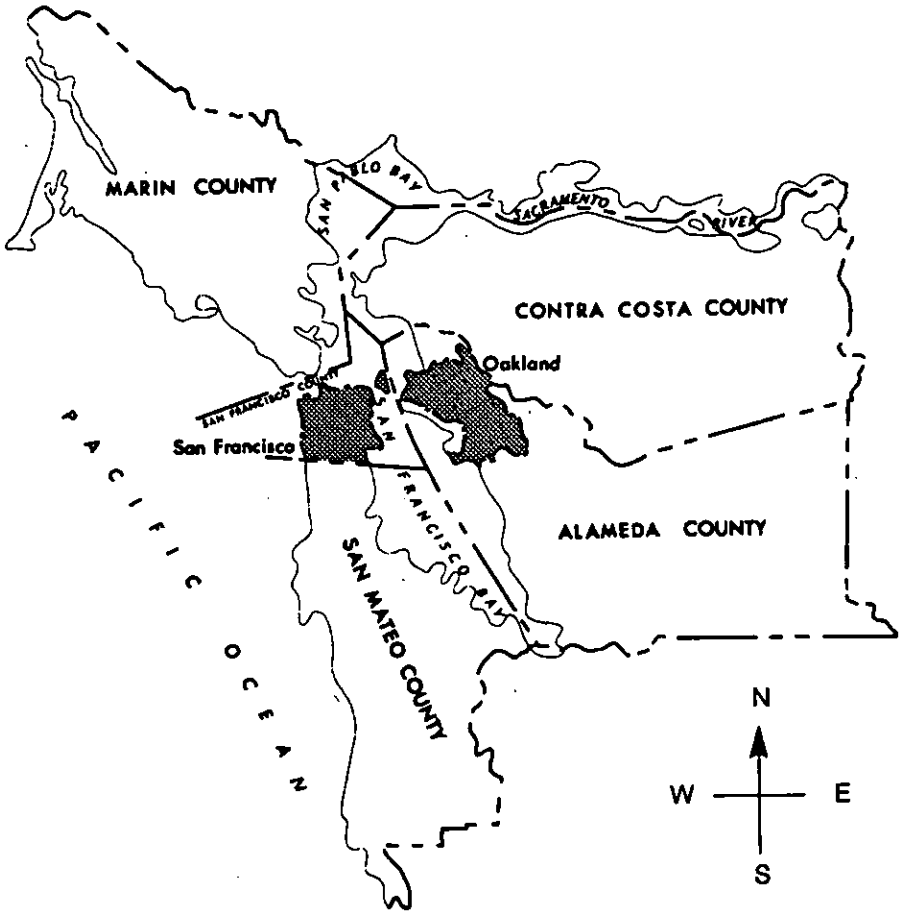

Central Cities of this PMSA
County Line
City Line

0 10 20 30 40 Miles

Table 1-1. General Characteristics by Family Type—Occupied Units

[Numbers in thousands. ... means not applicable or sample too small. - means zero or rounds to zero.]

	Characteristics	All households	Family households										
			Total	Married couple					Male householder, no wife present				
				Total	With own children under 18				Total	With own children under 18			
					Total	Race of householder		Hhldr of Hispanic origin		Total	Race of householder		Hhldr of Hispanic origin
						White	Black				White	Black	
1	**Total**	**1 358.5**	**877.2**	**669.6**	**316.9**	**233.6**	**25.5**	**37.7**	**53.4**	**18.4**	**13.8**	**2.6**	**1.6**
	Tenure												
2	Owner occupied	727.4	568.6	469.0	210.5	160.0	13.7	16.5	31.8	8.9	7.2	.9	.5
3	Percent of all occupied	53.5	64.8	70.0	66.4	68.5	53.9	43.7	59.5	48.4	52.3	33.6	29.3
4	Renter occupied	631.1	308.7	200.6	106.4	73.7	11.8	21.2	21.6	9.5	6.6	1.7	1.2
	Units In Structure												
5	1, detached	693.5	559.5	459.4	230.2	181.6	15.4	21.1	28.9	10.2	8.9	.6	.5
6	1, attached	99.5	71.8	51.4	21.5	12.3	1.7	3.1	6.5	1.8	1.2	.4	-
7	2 to 4	202.1	113.3	71.8	35.3	21.9	4.5	7.9	9.3	3.1	2.0	.7	.8
8	5 to 9	107.0	52.1	31.1	13.8	8.5	1.7	2.6	3.2	1.7	.6	.7	.2
9	10 to 19	86.0	31.7	20.5	7.9	5.5	.8	2.1	2.5	.6	.4	-	-
10	20 to 49	91.2	26.2	16.8	5.2	2.5	.6	.9	1.8	1.0	.6	.2	.2
11	50 or more	62.5	15.6	12.8	2.7	1.0	.8	-	.6	-	-	-	-
12	Mobile home or trailer	16.7	7.1	5.8	.2	.2	-	-	.5	-	-	-	-
	Year Structure Built[1]												
13	1990 to 1994	-	-	-	-	-	-	-	-	-	-	-	-
14	1985 to 1989	8.1	6.6	5.5	1.9	1.6	.2	.2	-	-	-	-	-
15	1980 to 1984	64.9	44.0	38.8	21.2	16.6	-	1.4	2.6	1.0	1.0	-	-
16	1975 to 1979	91.6	66.9	54.8	29.8	22.4	2.4	4.0	4.4	2.1	1.3	-	.3
17	1970 to 1974	137.6	86.1	67.6	36.6	27.6	2.8	2.9	4.3	2.3	1.6	.4	-
18	1960 to 1969	275.7	186.8	145.3	69.7	51.6	6.6	6.2	10.6	4.5	3.2	.6	.2
19	1950 to 1959	229.2	173.3	132.9	56.7	45.0	3.5	7.7	10.2	3.9	3.1	.8	.2
20	1940 to 1949	158.4	109.8	81.1	33.2	24.7	3.2	3.1	7.5	2.2	2.0	.2	.2
21	1930 to 1939	155.1	88.8	61.0	29.1	17.6	2.6	6.5	5.5	1.0	.6	-	.8
22	1920 to 1929	111.4	57.3	42.8	17.4	11.3	2.2	1.9	3.3	.4	.2	.2	-
23	1919 or earlier	126.4	57.7	39.8	21.3	15.2	2.0	3.9	4.8	1.1	.9	.2	-
24	**Median**	**1956**	**1957**	**1958**	**1960**	**1961**	**1958**	**1955**	**1955**	**1961**	**1961**	...	...
	Age of Householder												
25	Under 25 years	68.7	34.4	21.2	9.0	6.3	1.2	3.3	3.6	.8	.8	-	-
26	25 to 29	155.6	87.5	67.9	41.5	33.2	3.3	7.8	5.6	1.4	.8	.6	.4
27	30 to 34	173.0	106.3	82.3	59.3	43.2	4.7	8.0	5.4	2.3	2.1	-	.2
28	35 to 44	307.4	218.0	162.9	128.7	95.9	9.5	12.4	11.8	8.8	7.6	.4	.9
29	45 to 54	209.6	162.8	127.3	62.7	43.9	5.3	3.9	9.1	3.8	2.1	.9	.2
30	55 to 64	198.2	140.1	109.1	13.9	10.2	1.1	2.1	9.7	1.3	.4	.6	-
31	65 to 74	139.1	84.3	66.1	1.4	.6	.4	.2	4.7	-	-	-	-
32	75 years and over	106.8	43.7	32.7	.2	.2	-	-	3.5	-	-	-	-
33	**Median**	**44**	**45**	**45**	**39**	**39**	**39**	**35**	**45**	**40**	**39**	...	...
	Persons 65 Years Old and Over												
34	None	1 081.4	718.8	546.5	305.8	230.4	24.9	36.8	42.9	18.2	13.8	2.6	1.6
35	1 person	193.8	77.4	50.9	8.9	3.0	.6	.8	6.1	.2	-	-	-
36	2 persons or more	83.4	81.0	72.3	2.3	.2	-	-	4.5	-	-	-	-
	Persons												
37	1 person	370.9	...	...	...	...	...	...	...	...	...	...	...
38	2 persons	446.4	355.5	256.1	...	...	...	...	25.4	4.4	3.6	.4	.6
39	3 persons	216.1	204.1	145.7	91.3	70.6	7.9	9.7	16.9	7.5	5.0	1.5	.6
40	4 persons	191.9	186.9	157.9	132.3	103.5	9.2	12.5	6.4	3.7	3.0	.2	.5
41	5 persons	86.4	84.9	73.1	64.0	42.9	6.2	10.7	2.5	1.6	1.2	.2	-
42	6 persons	26.0	25.4	20.5	15.7	10.0	.6	2.5	1.2	.8	.8	-	-
43	7 persons or more	20.8	20.4	16.2	13.6	6.6	1.6	2.4	1.1	.4	.2	.2	-
44	**Median**	**2.2**	**2.9**	**3.0**	**4.0**	**3.9**	**4.0**	**4.2**	**2.6**	**3.1**	**3.2**	...	...
	Rooms												
45	1 room	29.9	2.3	1.4	.4	-	-	-	-	-	-	-	-
46	2 rooms	52.6	9.2	6.4	2.2	.8	.4	.2	.2	-	-	-	-
47	3 rooms	182.2	52.9	38.8	12.2	6.8	1.3	3.8	4.4	1.0	.6	-	.6
48	4 rooms	261.1	142.1	89.2	40.3	27.5	4.3	9.9	10.2	4.6	2.6	1.5	.4
49	5 rooms	288.1	208.1	157.3	69.3	47.9	7.7	7.7	12.4	4.2	3.6	.2	.2
50	6 rooms	255.7	203.5	160.3	70.4	54.9	5.5	8.7	12.1	2.8	2.1	.4	.5
51	7 rooms	149.5	132.0	109.2	58.5	43.7	3.6	4.1	7.6	2.9	2.3	.2	-
52	8 rooms	84.7	76.5	64.1	34.1	27.4	1.5	2.6	4.1	1.8	1.8	-	-
53	9 rooms	36.3	34.2	29.1	19.2	16.6	.5	.7	1.5	.7	.5	-	-
54	10 rooms or more	18.4	16.4	13.6	10.4	8.0	.8	-	.9	.4	.2	.2	-
55	**Median**	**5.0**	**5.6**	**5.8**	**6.0**	**6.1**	**5.4**	**5.1**	**5.5**	**5.3**	**5.5**	...	...
	Persons Per Room												
56	0.50 or less	879.7	460.1	342.3	75.8	62.1	4.2	4.0	31.5	7.0	6.0	.7	.2
57	0.51 to 1.00	437.7	376.7	295.9	215.0	159.4	17.7	26.2	20.7	10.8	7.6	1.5	1.4
58	1.01 to 1.50	29.1	26.7	23.5	19.7	10.1	3.0	5.9	.6	.6	.2	.4	-
59	1.51 or more	12.1	11.7	7.9	6.4	2.1	.6	1.5	.6	-	-	-	-

[1]For mobile homes, oldest category is 1939 or earlier.

Family households—Con.					Nonfamily households							
Female householder, no husband present												
	With own children under 18					Living alone				Other nonfamily		
		Race of householder				Male		Female				
Total	Total	White	Black	Hhldr of Hispanic origin	Total	Total	65 and over	Total	65 and over	Male	Female	
154.2	**82.7**	**46.9**	**26.0**	**9.7**	**481.3**	**159.8**	**24.5**	**211.2**	**88.7**	**66.9**	**43.4**	**1**
67.8	25.4	18.2	4.0	1.6	158.8	45.2	11.2	84.6	44.3	15.8	13.3	2
44.0	30.7	38.7	15.2	17.0	33.0	28.3	45.7	40.0	50.0	23.6	30.5	3
86.4	57.3	28.7	22.1	8.0	322.5	114.6	13.3	126.6	44.3	51.1	30.2	4
71.3	31.2	21.0	7.6	1.2	133.9	38.1	8.9	60.2	30.8	19.3	16.3	5
13.8	7.6	5.0	1.1	1.6	27.7	8.1	1.7	12.7	5.9	4.5	2.4	6
32.1	18.7	9.8	5.9	3.2	88.8	26.6	2.2	36.2	11.8	16.2	9.8	7
17.8	12.1	6.3	5.0	2.2	54.9	18.6	1.0	21.9	5.3	8.7	5.8	8
8.7	6.6	2.8	3.0	.8	54.3	19.3	1.2	23.5	6.5	8.1	3.5	9
7.6	4.7	1.4	2.4	.4	65.0	26.8	3.6	27.2	11.2	7.5	3.5	10
2.1	1.7	.6	1.1	.2	46.9	19.7	5.2	23.0	12.8	2.4	1.8	11
.7	-	-	-	-	9.6	2.6	.7	6.5	4.4	.2	.4	12
-	-	-	-	-	-	-	-	-	-	-	-	13
1.1	1.1	.4	.6	-	1.5	.2	.2	.8	-	-	.6	14
2.6	2.2	1.4	.5	.8	20.9	5.8	.5	9.3	5.3	2.9	2.9	15
7.6	4.4	2.7	1.3	.5	24.7	6.3	1.0	12.3	5.1	4.3	1.8	16
14.2	10.0	7.1	2.5	1.2	51.5	18.6	1.2	19.1	7.6	9.6	4.2	17
30.9	17.4	8.9	6.0	1.8	88.9	28.7	4.3	39.3	18.9	12.3	8.6	18
30.1	16.0	9.3	4.9	1.7	56.0	18.1	2.8	27.1	9.8	7.5	3.2	19
21.2	10.5	5.9	4.1	.6	48.6	16.6	3.6	22.4	12.8	6.1	3.6	20
22.3	10.8	5.0	4.0	2.3	66.3	18.9	1.7	31.7	10.9	7.2	8.4	21
11.1	4.5	3.0	.9	-	54.1	19.2	3.7	24.3	8.2	6.8	3.8	22
13.0	5.6	3.3	1.5	.8	68.7	27.4	5.6	25.0	10.0	10.2	6.2	23
1953	**1956**	**1957**	**1955**	**1956**	**1951**	**1949**	**1944**	**1951**	**1952**	**1954**	**1949**	**24**
9.5	7.0	3.2	3.1	1.6	34.4	7.5	...	9.0	...	11.6	6.3	25
14.1	11.8	6.2	4.8	2.0	68.0	24.5	...	17.5	...	15.2	10.9	26
18.7	17.0	8.9	6.7	2.0	66.7	25.5	...	17.7	...	13.2	10.2	27
43.3	34.6	21.3	8.7	3.1	89.4	36.2	...	31.3	...	16.3	5.5	28
26.4	10.7	6.9	2.0	.9	46.8	21.3	...	16.1	...	4.7	4.8	29
21.2	1.6	.4	.7	-	58.1	20.3	...	30.9	...	4.2	2.7	30
13.5	-	-	-	-	54.8	13.1	13.1	39.5	39.5	.9	1.2	31
7.5	-	-	-	-	63.1	11.4	11.4	49.2	49.2	.8	1.7	32
43	**37**	**37**	**34**	**33**	**43**	**41**	**74**	**60**	**75+**	**33**	**32**	**33**
129.5	81.9	46.5	26.0	9.5	362.6	135.2	...	122.5	...	65.0	39.9	34
20.5	.6	.2	-	.2	116.3	24.5	24.5	88.7	88.7	1.3	1.9	35
4.2	.2	.2	-	-	2.3	...	...	...	...	.7	1.7	36
...	...	...	...	...	370.9	159.8	24.5	211.2	88.7	...	...	37
74.0	32.0	19.0	10.0	3.9	90.9	...	...	...	...	53.5	37.4	38
41.5	26.3	16.3	7.0	2.4	12.0	...	...	...	...	7.5	4.5	39
22.6	15.2	8.7	4.5	2.1	5.0	...	...	...	...	3.9	1.1	40
9.3	4.5	1.5	2.1	.4	1.5	...	...	...	...	1.5	-	41
3.7	2.4	.4	1.4	.6	.6	...	...	...	...	.2	.4	42
3.2	2.3	.9	.9	.2	.4	...	...	...	...	.4	-	43
2.6	**2.9**	**2.8**	**2.9**	**2.9**	**1.5-**	**...**	**...**	**...**	**...**	**2.1**	**2.1**	**44**
.8	.8	.4	.2	.2	27.7	17.6	3.1	9.7	4.0	.4	-	45
2.6	1.8	1.2	-	1.0	43.5	20.4	2.8	20.0	5.3	2.5	.5	46
9.7	6.8	1.7	4.1	.9	129.3	48.7	4.7	63.2	21.9	10.7	6.8	47
42.7	26.8	14.8	9.6	4.1	119.0	31.1	4.5	53.7	24.1	21.7	12.5	48
38.4	19.0	10.5	5.9	1.8	80.0	20.8	3.3	31.0	16.0	15.6	12.6	49
31.1	16.0	10.0	4.1	1.1	52.2	14.2	3.3	22.4	10.8	9.3	6.3	50
15.3	5.0	4.2	.8	.6	17.5	4.8	2.0	7.3	3.8	2.4	3.1	51
8.3	3.7	2.2	.4	-	8.1	1.5	.4	2.9	2.0	2.1	1.7	52
3.5	1.7	1.3	.4	-	2.2	.6	.2	.4	.4	1.1	-	53
2.0	1.1	.6	.4	-	1.9	.2	.2	.7	.3	1.0	-	54
5.1	**4.8**	**5.0**	**4.4**	**4.2**	**3.8**	**3.4**	**3.8**	**3.7**	**4.0**	**4.4**	**4.7**	**55**
86.3	38.2	26.1	8.9	3.9	419.5	142.2	21.4	201.5	84.6	44.1	31.8	56
60.2	38.7	18.2	15.1	4.1	61.0	17.6	3.1	9.7	4.0	22.1	11.6	57
4.5	3.4	1.3	1.3	.6	.4	-	-	-	-	.4	-	58
3.2	2.5	1.3	.8	1.1	.4	-	-	-	-	.4	-	59

Table 1-2. **Financial Characteristics by Family Type—Occupied Units**

[Numbers in thousands. ... means not applicable or sample too small. - means zero or rounds to zero.]

	Characteristics	All households	Family households										
				Married couple					Male householder, no wife present				
					With own children under 18					With own children under 18			
						Race of householder					Race of householder		
			Total	Total	Total	White	Black	Hhldr of Hispanic origin	Total	Total	White	Black	Hhldr of Hispanic origin
1	**Total**	**1 358.5**	**877.2**	**669.6**	**316.9**	**233.6**	**25.5**	**37.7**	**53.4**	**18.4**	**13.8**	**2.6**	**1.6**
	Household Income												
2	Less than $5,000	55.3	19.7	8.5	3.1	1.8	.2	.9	1.1	.2	-	.2	-
3	$5,000 to $9,999	123.2	46.1	17.9	6.1	3.5	.8	1.7	3.3	.8	.8	-	.4
4	$10,000 to $14,999	117.0	61.0	40.6	13.6	7.2	1.7	4.5	2.9	.4	.4	-	.4
5	$15,000 to $19,999	115.3	64.5	40.2	14.1	9.6	1.8	4.0	4.0	1.0	.4	.4	-
6	$20,000 to $24,999	136.5	76.4	51.0	23.1	16.2	1.6	5.4	4.4	1.7	1.0	.7	.2
7	$25,000 to $29,999	104.0	66.3	48.3	18.1	12.1	2.8	3.9	4.7	1.9	1.3	.4	.4
8	$30,000 to $34,999	112.3	74.3	57.0	27.6	21.9	2.5	3.7	3.0	1.5	1.3	-	-
9	$35,000 to $39,999	85.3	59.3	47.3	26.6	20.4	1.5	2.6	4.6	1.7	.8	.4	-
10	$40,000 to $49,999	147.6	114.1	98.9	55.2	40.1	4.5	4.9	5.4	2.4	2.0	-	-
11	$50,000 to $59,999	115.9	90.6	78.1	40.0	30.6	3.3	2.8	5.8	1.5	1.0	.4	-
12	$60,000 to $79,999	122.4	100.2	90.0	45.7	33.7	2.4	2.3	6.4	3.2	2.7	-	.3
13	$80,000 to $99,999	52.6	45.2	39.2	18.0	14.4	1.7	.2	3.5	.9	.9	-	-
14	$100,000 to $119,999	28.1	22.3	19.1	9.3	8.3	-	.2	2.3	.6	.4	-	-
15	$120,000 or more	43.1	37.2	33.5	16.4	13.8	.7	.5	1.9	.7	.7	-	-
16	**Median**	**31 245**	**37 549**	**42 418**	**44 736**	**46 016**	**39 425**	**27 995**	**38 668**	**40 165**	**44 485**	...	...
	As percent of poverty level:												
17	Less than 50 percent	34.1	17.1	8.0	3.9	2.0	.6	.9	1.1	.2	-	.2	-
18	50 to 99	67.6	41.6	15.8	10.3	4.5	1.1	3.7	1.9	1.0	1.0	-	.6
19	100 to 149	97.9	43.9	27.9	15.3	10.1	1.7	5.1	2.6	.2	.2	-	.2
20	150 to 199	97.7	62.3	42.3	21.0	13.7	3.0	5.4	3.2	.8	.2	.4	-
21	200 percent or more	1 061.2	712.4	575.5	266.4	203.3	19.1	22.5	44.5	16.2	12.4	1.9	.9
	Monthly Housing Costs												
22	Less than $100	17.5	8.0	5.2	.9	.2	.2	.4	.8	-	-	-	-
23	$100 to $199	146.2	79.9	56.6	4.8	2.9	.4	.9	5.2	.2	-	.2	-
24	$200 to $249	67.4	40.4	29.8	3.9	2.8	.2	.9	2.7	.2	-	.2	-
25	$250 to $299	68.7	42.6	33.3	10.1	7.7	.4	1.6	2.0	.6	.4	.2	-
26	$300 to $349	81.0	48.2	32.5	9.8	4.9	2.0	1.7	2.9	.7	.2	.2	-
27	$350 to $399	80.5	48.6	35.3	14.3	11.1	1.6	2.5	2.6	1.0	1.0	-	.4
28	$400 to $449	80.2	45.4	31.8	14.6	10.1	1.4	2.1	3.6	1.0	-	.4	.2
29	$450 to $499	73.8	38.5	27.2	16.1	10.5	1.9	2.9	2.9	.6	.5	-	.3
30	$500 to $599	141.9	84.6	60.5	29.3	19.4	2.5	6.4	4.8	2.4	1.6	.4	.4
31	$600 to $699	125.5	80.6	59.2	35.0	28.4	2.9	4.9	5.1	1.7	1.5	-	.4
32	$700 to $799	84.6	58.6	43.7	24.1	18.5	2.1	2.8	4.3	3.2	2.5	.4	-
33	$800 to $899	59.1	42.2	34.3	23.1	18.0	1.6	2.6	1.8	.9	.9	-	-
34	$900 to $999	39.2	26.8	20.9	12.5	10.1	.2	1.2	1.8	.9	.9	-	-
35	$1,000 to $1,249	72.7	56.7	49.3	31.4	22.0	1.7	2.7	3.4	.9	.9	-	-
36	$1,250 to $1,499	57.7	46.9	41.7	24.3	17.1	1.8	.7	3.0	1.7	1.5	.2	-
37	$1,500 or more	77.9	64.5	57.5	37.4	30.4	1.6	1.4	3.0	1.5	1.3	-	-
38	No cash rent	14.6	8.3	6.7	3.9	2.9	.8	.5	.2	-	-	-	-
39	Mortgage payment not reported	70.4	56.8	44.3	21.4	16.5	2.2	1.4	3.5	.9	.7	.2	-
40	**Median (excludes no cash rent)**	**515**	**565**	**595**	**729**	**748**	**621**	**575**	**546**	**709**	**755**	...	...
	Monthly Housing Costs as Percent of Income												
41	Less than 5 percent	45.6	38.0	30.5	5.0	2.9	.4	.6	3.0	.2	-	-	-
42	5 to 9 percent	132.7	105.6	89.2	24.1	18.0	1.7	1.5	5.9	1.8	1.6	-	.3
43	10 to 14 percent	168.7	121.1	99.7	41.4	32.5	2.9	3.1	8.4	2.3	2.1	.2	-
44	15 to 19 percent	178.5	113.3	90.7	45.0	35.8	4.1	5.7	8.1	3.1	1.5	.8	.2
45	20 to 24 percent	169.6	112.7	90.5	49.6	35.5	4.0	5.3	6.0	3.0	1.9	.6	.2
46	25 to 29 percent	143.7	83.2	60.3	33.2	24.9	1.6	5.1	5.2	1.6	1.4	-	-
47	30 to 34 percent	108.0	63.4	48.7	29.2	20.5	2.5	3.1	4.1	1.4	1.1	.2	.2
48	35 to 39 percent	78.3	45.7	32.6	21.1	14.7	1.4	2.3	3.0	1.8	1.6	-	.2
49	40 to 49 percent	89.6	48.7	31.9	18.4	12.8	2.1	2.9	1.4	.9	.6	.2	-
50	50 to 59 percent	43.8	22.3	12.6	8.0	6.2	.4	2.2	2.0	.2	.2	-	-
51	60 to 69 percent	24.9	13.5	8.7	5.1	2.8	.7	2.1	.8	.4	.4	-	.2
52	70 percent or more	78.9	41.9	21.3	10.7	6.9	.7	1.7	1.9	.8	.6	.2	.4
53	Zero or negative income	11.7	3.2	1.7	.9	.6	-	.2	-	-	-	-	-
54	No cash rent	14.6	8.3	6.7	3.9	2.9	.8	.5	.2	-	-	-	-
55	Mortgage payment not reported	69.9	56.4	44.3	21.4	16.5	2.2	1.4	3.5	.9	.7	.2	-
56	**Median (excludes 3 previous lines)**	**23**	**21**	**20**	**23**	**22**	**23**	**27**	**20**	**22**	**24**	...	...
	OWNER OCCUPIED UNITS												
57	**Total**	**727.4**	**568.6**	**469.0**	**210.5**	**160.0**	**13.7**	**16.5**	**31.8**	**8.9**	**7.2**	**.9**	**.5**
	Value												
58	Less than $10,000	3.8	2.9	2.3	.5	.2	.2	-	.5	-	-	-	-
59	$10,000 to $19,999	7.1	4.7	2.8	1.2	.5	-	.3	.2	-	-	-	-
60	$20,000 to $29,999	4.3	1.4	1.1	.4	.2	-	-	.1	-	-	-	-
61	$30,000 to $39,999	5.5	3.1	2.9	.6	.6	-	-	-	-	-	-	-
62	$40,000 to $49,999	6.6	3.8	2.7	.6	.5	.2	.2	-	-	-	-	-
63	$50,000 to $59,999	9.4	4.9	2.8	1.3	.8	.4	.6	.6	-	-	-	-
64	$60,000 to $69,999	17.1	12.9	9.4	4.0	1.8	1.6	.9	.7	.2	.2	-	.2
65	$70,000 to $79,999	26.0	16.3	10.6	5.2	3.0	1.5	1.7	1.3	.2	.2	-	-
66	$80,000 to $99,999	79.9	57.2	43.6	21.2	14.5	2.9	2.6	3.3	1.1	.7	.4	-
67	$100,000 to $119,999	98.1	74.8	59.0	22.4	16.2	.9	3.2	4.3	1.3	.9	.2	-
68	$120,000 to $149,999	132.3	107.3	88.7	41.6	31.6	2.8	2.6	6.5	1.8	1.5	-	.3
69	$150,000 to $199,999	158.1	127.3	111.2	49.0	35.2	1.9	2.4	7.0	2.6	2.4	.2	-
70	$200,000 to $249,999	75.0	62.7	54.6	23.8	19.3	.6	.6	2.4	.4	.4	-	-
71	$250,000 to $299,999	41.1	35.2	30.2	15.2	13.9	.2	.7	2.4	.5	.5	-	-
72	$300,000 or more	63.2	54.1	47.0	23.7	21.7	.5	.7	2.5	.9	.4	-	-
73	**Median**	**144 016**	**148 604**	**153 851**	**156 534**	**164 393**	**99 727**	**112 294**	**142 431**	**148 480**	**152 066**	...	...

Family households—Con.					Nonfamily households							
Female householder, no husband present												
	With own children under 18					Living alone				Other nonfamily		
		Race of householder				Male		Female				
Total	Total	White	Black	Hhldr of Hispanic origin	Total	Total	65 and over	Total	65 and over	Male	Female	
154.2	**82.7**	**46.9**	**26.0**	**9.7**	**481.3**	**159.6**	**24.5**	**211.2**	**88.7**	**66.9**	**43.4**	**1**
10.1	5.9	3.0	2.5	.8	35.6	12.0	2.1	21.0	11.5	1.9	.7	2
24.8	16.5	5.3	9.0	2.3	77.1	21.9	8.3	53.1	36.1	1.0	1.0	3
17.5	9.3	5.7	2.7	1.6	56.0	20.5	4.8	30.5	16.0	1.9	3.1	4
20.4	9.3	6.0	2.5	2.4	50.8	18.1	2.8	26.3	7.0	4.3	2.0	5
21.0	12.2	7.1	3.2	.7	60.1	21.4	1.6	28.9	9.6	5.6	4.2	6
13.4	8.6	5.2	2.9	.4	37.7	13.0	1.1	16.5	2.0	5.6	2.6	7
14.3	6.1	4.2	1.5	.8	37.9	14.6	.8	12.8	1.6	6.3	4.3	8
7.3	3.0	2.4	.2	.4	26.1	10.9	.7	5.4	.2	5.3	4.5	9
9.8	4.8	2.7	1.3	-	33.5	12.2	.9	5.9	1.3	7.4	8.0	10
6.7	4.0	2.7	.4	-	25.3	5.7	.9	5.4	1.3	9.0	5.3	11
3.7	1.1	1.1	-	.2	22.2	4.2	.2	2.9	.8	9.8	5.3	12
2.5	.7	.7	-	-	7.4	1.8	-	.6	.2	3.5	1.5	13
.9	-	-	-	-	5.8	1.8	.2	.4	-	3.3	.3	14
1.8	1.1	.8	-	-	5.9	1.8	.2	1.5	.9	2.0	.6	15
21 017	**20 131**	**22 476**	**12 916**	**15 214**	**21 763**	**21 715**	**11 940**	**15 186**	**9 547**	**42 113**	**39 112**	**16**
8.0	4.8	2.3	1.9	.6	16.9	6.9	.4	8.2	4.1	1.9	-	17
23.8	17.0	5.0	9.6	2.7	26.1	7.4	2.1	17.3	10.1	.3	1.1	18
13.3	7.2	3.8	2.6	.8	54.0	15.4	5.8	36.3	24.7	1.1	1.2	19
16.7	8.3	6.2	1.7	2.0	35.5	9.3	2.7	22.5	12.7	1.8	1.9	20
92.4	45.3	29.6	10.2	3.6	348.8	120.8	13.5	126.9	36.9	61.9	39.2	21
1.9	.6	.4	.2	.6	9.6	2.3	1.1	7.1	5.9	-	.2	22
18.1	4.8	1.2	2.9	.6	66.3	18.6	8.9	44.7	32.2	.7	2.3	23
7.9	3.1	.2	2.1	-	27.1	11.2	2.8	14.1	7.3	.9	.9	24
7.2	2.2	1.0	.7	.6	26.1	11.6	3.6	12.1	6.1	1.3	1.1	25
12.7	6.0	2.6	2.6	1.0	32.8	13.4	2.1	16.3	6.2	1.9	1.2	26
10.7	6.2	3.1	2.2	.6	31.9	11.3	1.0	15.9	6.2	3.2	1.5	27
10.2	6.0	2.8	2.8	.7	34.8	11.6	.7	18.2	6.5	2.5	2.4	28
8.4	4.6	1.9	2.1	.6	35.3	10.9	1.1	18.7	5.5	3.8	1.9	29
19.3	12.5	7.4	3.9	.9	57.3	19.0	1.3	21.8	4.5	9.2	7.3	30
16.3	12.8	8.8	2.5	2.3	44.9	13.2	.8	12.9	3.2	13.2	5.7	31
10.6	6.8	4.4	1.6	.8	26.0	7.4	.4	5.9	.4	7.6	5.1	32
6.1	3.6	3.0	-	-	17.0	3.8	-	3.4	.2	4.7	5.1	33
4.1	2.8	1.8	1.0	.4	12.4	4.3	-	2.7	.4	3.4	2.0	34
4.0	2.4	2.4	-	-	16.0	3.8	-	2.8	1.1	6.7	2.7	35
2.2	.9	.9	-	-	10.8	4.2	-	2.5	.4	2.6	1.5	36
3.9	2.5	1.5	.4	-	13.4	5.5	-	4.1	.5	2.9	.9	37
1.3	.9	.5	.4	.2	6.3	3.6	.7	2.1	.9	.6	-	38
9.0	4.1	3.1	.7	.4	13.5	4.2	.2	6.0	1.3	1.8	1.6	39
468	**543**	**612**	**431**	**487**	**453**	**433**	**233**	**373**	**236**	**667**	**636**	**40**
4.5	.8	.6	-	.6	7.6	3.6	1.3	2.8	1.7	.2	1.0	41
10.5	1.7	1.0	-	-	27.1	8.3	3.4	10.8	5.6	3.6	4.4	42
13.0	4.7	2.7	1.3	.2	47.5	15.5	3.1	16.5	8.8	12.0	3.6	43
14.5	5.9	2.9	1.8	.6	65.2	20.1	1.1	20.0	6.6	16.6	8.6	44
16.1	8.6	4.2	3.6	.6	56.9	20.4	2.5	20.3	6.4	10.5	5.8	45
17.6	11.8	7.1	3.6	.7	60.5	19.4	3.1	29.8	12.9	6.4	4.9	46
10.7	6.2	3.2	2.6	.4	44.6	14.0	1.4	21.1	7.5	5.4	4.2	47
10.1	5.8	3.3	1.7	.8	32.6	9.8	1.0	17.5	6.1	2.0	3.3	48
15.3	9.6	6.5	2.6	1.8	40.9	13.9	2.8	22.5	10.4	1.5	2.9	49
7.7	6.1	3.3	2.0	.8	21.5	7.5	1.2	11.5	5.5	2.2	.4	50
4.0	3.1	2.1	.7	.7	11.4	3.6	.4	6.7	3.6	.6	.5	51
18.7	12.2	5.9	4.8	1.7	37.1	12.8	2.4	20.9	10.5	1.5	1.8	52
1.4	1.4	.8	.2	.2	8.5	3.1	-	2.8	.8	2.0	.6	53
1.3	.9	.5	.4	.2	6.3	3.6	.7	2.1	.9	.6	-	54
8.6	3.7	2.7	.7	.4	13.5	4.2	.2	6.0	1.3	1.8	1.6	55
29	**34**	**34**	**34**	**43**	**27**	**27**	**26**	**30**	**31**	**20**	**23**	**56**
67.8	**25.4**	**18.2**	**4.0**	**1.6**	**158.8**	**45.2**	**11.2**	**84.6**	**44.3**	**15.8**	**13.3**	**57**
.1	-	-	-	-	.9	.4	-	.5	.5	-	-	58
1.6	.9	.9	-	.4	2.4	1.0	-	1.0	.6	.2	.2	59
.2	-	-	-	-	2.9	.4	.2	2.5	2.2	-	-	60
.2	-	-	-	-	2.4	.3	.3	1.7	1.1	.2	.2	61
1.1	-	-	-	-	2.8	.8	.4	2.1	1.1	-	-	62
1.5	.2	.2	-	-	4.4	.6	.6	3.3	1.9	-	.6	63
2.7	.4	-	.4	-	4.2	1.5	.6	2.3	1.2	.4	-	64
4.4	1.5	.8	.4	-	9.8	3.2	.6	4.3	2.1	.9	1.3	65
10.3	3.6	2.1	1.3	.5	22.7	7.8	1.7	13.1	6.5	.9	.9	66
11.5	5.1	3.2	.7	.6	23.3	7.1	2.3	10.6	5.1	3.8	1.8	67
12.1	5.3	4.7	.3	.2	25.0	6.1	1.7	12.8	6.0	2.8	3.3	68
9.1	3.5	2.0	.9	-	30.8	9.8	1.1	15.0	7.2	2.9	3.0	69
5.7	2.4	1.9	-	-	12.3	3.1	1.1	6.6	3.8	1.1	1.6	70
2.7	.4	.4	-	-	5.9	1.6	.2	2.9	1.8	1.3	-	71
4.6	2.0	2.0	-	-	9.1	1.5	.4	6.0	3.4	1.3	.3	72
120 455	**125 131**	**132 033**	**...**	**...**	**124 318**	**118 844**	**110 796**	**122 273**	**120 072**	**136 357**	**133 984**	**73**

Table 1-3. **Housing Quality by Family Type—Occupied Units**

[Numbers in thousands. ... means not applicable or sample too small. - means zero or rounds to zero.]

	Characteristics	All households	Family households										
				Married couple					Male householder, no wife present				
					With own children under 18					With own children under 18			
						Race of householder					Race of householder		
			Total	Total	Total	White	Black	Hhldr of Hispanic origin	Total	Total	White	Black	Hhldr of Hispanic origin
1	**Total**	**1 358.5**	**877.2**	**669.6**	**316.9**	**233.6**	**25.5**	**37.7**	**53.4**	**18.4**	**13.8**	**2.6**	**1.6**
	Water Supply Stoppage												
2	With hot and cold piped water	1 352.8	877.1	669.4	316.7	233.6	25.5	37.7	53.4	18.4	13.8	2.6	1.6
3	No stoppage in last 3 months	1 286.3	838.9	639.8	302.8	222.5	24.3	35.4	51.9	17.8	13.4	2.6	1.6
4	With stoppage in last 3 months	51.2	29.8	23.5	12.0	9.6	1.0	2.2	1.4	.4	.2	-	-
5	No stoppage lasting 6 hours or more	19.0	11.0	8.2	3.4	2.9	.2	.2	.7	.2	-	-	-
6	1 time lasting 6 hours or more	21.4	10.4	9.0	5.4	3.8	.7	1.4	.2	-	-	-	-
7	2 times	3.9	3.3	2.6	1.4	1.4	-	-	-	-	-	-	-
8	3 times	.6	.4	.2	-	-	-	-	-	-	-	-	-
9	4 times or more	.9	.7	.2	-	-	-	-	.2	.2	.2	-	-
10	Number of times not reported	5.4	3.9	3.3	1.9	1.5	-	.6	.2	-	-	-	-
11	Stoppage not reported	15.4	8.4	6.1	1.9	1.5	.2	-	.2	.2	.2	-	-
	Flush Toilet Breakdowns												
12	With one or more flush toilets	1 345.7	876.4	668.8	316.7	233.6	25.5	37.7	53.4	18.4	13.8	2.6	1.6
13	With at least one working toilet at all times in last 3 months	1 262.5	819.8	630.8	294.7	219.7	21.8	34.7	49.8	17.8	13.3	2.6	1.6
14	None working some time in last 3 months	78.3	53.0	34.7	20.7	12.7	3.7	2.9	3.5	.6	.4	-	-
15	No breakdowns lasting 6 hours or more	27.5	19.5	13.9	7.4	5.0	.9	1.2	1.5	-	-	-	-
16	1 time lasting 6 hours or more	29.8	21.2	13.4	7.7	5.0	1.8	1.1	1.3	.6	.4	-	-
17	2 times	5.3	2.9	2.1	1.7	.8	.2	-	.2	-	-	-	-
18	3 times	2.7	2.5	1.5	1.2	.6	.4	.2	.2	-	-	-	-
19	4 times or more	1.4	1.2	.6	.4	-	.2	.2	-	-	-	-	-
20	Number of times not reported	11.6	5.7	3.3	2.2	1.3	.3	.2	.2	-	-	-	-
21	Breakdowns not reported	4.9	3.7	3.3	1.4	1.2	-	-	.2	-	-	-	-
	Sewage Disposal Breakdowns												
22	With public sewer	1 332.0	856.9	652.8	308.1	225.2	25.5	36.4	51.3	17.3	12.7	2.6	1.6
23	No breakdowns in last 3 months	1 307.6	839.0	639.8	302.7	221.3	24.4	35.4	50.3	16.9	12.3	2.6	1.6
24	With breakdowns in last 3 months	24.4	17.9	13.0	5.4	3.9	1.1	1.0	1.0	.4	.4	-	-
25	No breakdowns lasting 6 hours or more	7.3	5.8	4.6	1.5	1.3	.2	.4	.2	-	-	-	-
26	1 time lasting 6 hours or more	12.1	8.4	5.9	2.4	2.0	.2	.4	.6	.4	.4	-	-
27	2 times	1.9	.9	.4	.2	-	.2	-	-	-	-	-	-
28	3 times	2.3	2.1	1.4	.6	.4	.2	-	.2	-	-	-	-
29	4 times or more	.8	.8	.6	.6	.2	.2	.2	-	-	-	-	-
30	With septic tank or cesspool	26.5	20.4	16.8	8.8	8.4	-	1.2	2.1	1.1	1.1	-	-
31	No breakdowns in last 3 months	25.9	19.8	16.4	8.4	8.0	-	1.2	1.9	.9	.9	-	-
32	With breakdowns in last 3 months	.6	.6	.4	.4	.4	-	-	.2	.2	.2	-	-
33	No breakdowns lasting 6 hours or more	.6	.6	.4	.4	.4	-	-	.2	.2	.2	-	-
34	1 time lasting 6 hours or more	-	-	-	-	-	-	-	-	-	-	-	-
35	2 times	-	-	-	-	-	-	-	-	-	-	-	-
36	3 times	-	-	-	-	-	-	-	-	-	-	-	-
37	4 times or more	-	-	-	-	-	-	-	-	-	-	-	-
	Heating Problems												
38	With heating equipment and occupied last winter	1 260.6	819.9	627.4	294.3	217.6	23.2	33.9	48.5	16.1	12.1	1.9	1.6
39	Not uncomfortably cold for 24 hours or more last winter	1 118.3	725.5	564.1	254.9	193.5	17.0	28.6	43.4	14.1	10.2	1.9	1.6
40	Uncomfortably cold for 24 hours or more last winter[1]	140.5	92.7	61.8	38.5	23.3	6.2	5.4	5.1	2.0	2.0	-	-
41	Equipment breakdowns	33.0	22.7	13.7	8.5	4.8	1.7	1.1	1.1	.9	.9	-	-
42	No breakdowns lasting 6 hours or more	.4	-	-	-	-	-	-	-	-	-	-	-
43	1 time lasting 6 hours or more	18.1	12.4	8.5	4.4	2.9	.8	.7	.4	.2	.2	-	-
44	2 times	4.6	3.5	2.1	1.9	.8	.3	.2	.5	.5	.5	-	-
45	3 times	1.5	1.1	.5	.3	.3	-	-	-	-	-	-	-
46	4 times or more	4.2	2.4	1.3	.9	.4	.2	.3	.2	.2	.2	-	-
47	Number of times not reported	4.2	3.4	1.3	1.1	.4	.4	-	-	-	-	-	-
48	Other causes	113.9	74.3	50.8	30.8	18.9	4.7	4.6	3.8	.9	.9	-	-
49	Utility interruption	12.2	8.0	6.8	2.6	1.9	.3	-	-	-	-	-	-
50	Inadequate heating capacity	29.0	16.6	9.2	6.4	3.0	1.7	1.9	1.8	.2	.2	-	-
51	Inadequate insulation	14.9	11.0	8.4	6.5	3.7	.8	1.5	.2	-	-	-	-
52	Other	53.3	34.9	23.7	13.8	8.8	1.9	1.1	1.6	.6	.6	-	-
53	Not reported	4.6	3.8	2.8	1.5	1.5	-	.2	.2	-	-	-	-
54	Reason for discomfort not reported	1.5	1.3	.9	-	-	-	-	.2	.2	.2	-	-
55	Discomfort not reported	1.9	1.7	1.4	.9	.9	-	-	-	-	-	-	-
	Selected Deficiencies[1]												
56	Signs of rats in last 3 months	66.3	50.2	34.9	21.1	10.5	2.8	3.4	3.1	.8	.4	.4	.2
57	Holes in floors	12.2	7.7	3.7	1.9	.4	.4	.4	.4	-	-	-	-
58	Open cracks or holes (interior)	69.9	54.5	32.2	19.1	13.0	2.7	2.7	3.0	.7	.7	-	-
59	Broken plaster or peeling paint (interior)	82.3	51.6	31.4	19.3	12.4	2.6	2.5	3.6	1.3	1.1	-	-
60	No electrical wiring	-	-	-	-	-	-	-	-	-	-	-	-
61	Exposed wiring	31.9	18.0	12.7	8.0	4.1	1.3	1.3	.6	.4	.4	-	.2
62	Rooms without electric outlets	31.5	17.1	11.3	5.6	4.2	.8	1.1	1.2	.8	.4	.2	.2
	Selected Amenities[1]												
63	Porch, deck, balcony, or patio	963.8	678.2	530.0	250.7	197.8	18.6	24.7	41.2	14.9	11.5	1.7	1.1
64	Not reported	1.3	1.1	.9	.6	.4	-	-	-	-	-	-	-
65	Telephone available	1 257.0	822.3	633.3	299.5	222.3	23.2	34.2	50.1	17.2	12.5	2.6	1.6
66	Usable fireplace	702.7	545.7	444.8	211.0	165.1	12.9	14.8	30.3	11.2	9.5	.9	.5
67	Separate dining room	496.4	369.0	288.1	131.7	99.1	8.1	11.8	23.4	6.8	5.6	.6	.4
68	With 2 or more living rooms or recreation rooms, etc.	375.8	316.3	266.3	138.5	111.0	8.2	9.3	16.4	6.2	5.1	.4	-
69	Garage or carport included with home	1 018.9	731.8	578.6	273.0	208.8	18.9	28.2	44.1	14.8	11.0	1.9	.9
70	Not included	337.2	144.0	90.4	43.7	24.6	6.6	9.4	9.3	3.6	2.8	.6	.8
71	Offstreet parking included	122.1	67.9	42.2	23.5	14.7	4.1	4.5	4.1	1.4	1.4	-	.2
72	Offstreet parking not included	18.4	6.3	3.8	1.4	.9	.2	.2	.4	-	-	-	-
73	Garage or carport not reported	2.4	1.4	.6	.2	.2	-	-	-	-	-	-	-

Family households—Con.					Nonfamily households							
Female householder, no husband present												
	With own children under 18					Living alone				Other nonfamily		
		Race of householder				Male		Female				
Total	Total	White	Black	Hhldr of Hispanic origin	Total	Total	65 and over	Total	65 and over	Male	Female	
154.2	**82.7**	**46.9**	**26.0**	**9.7**	**481.3**	**159.8**	**24.5**	**211.2**	**88.7**	**66.9**	**43.4**	1
154.2	82.7	46.9	26.0	9.7	475.8	155.8	23.7	209.6	87.7	66.9	43.4	2
147.2	78.7	45.3	23.6	9.1	447.4	144.7	21.8	198.9	83.3	62.2	41.6	3
4.9	3.2	1.4	1.8	.4	21.4	8.2	1.2	8.2	3.6	3.4	1.6	4
2.2	1.6	.6	1.0	-	8.0	3.4	.6	2.8	1.2	.9	.8	5
1.2	1.0	.8	.2	.4	10.9	3.9	.4	4.4	2.1	2.0	.6	6
.6	.4	-	.4	-	.6	.2	.2	.2	-	.2	-	7
.2	.2	-	.2	-	.2	-	-	-	-	.2	-	8
.3	-	-	-	-	.2	-	-	-	-	-	.2	9
.4	-	-	-	-	1.5	.8	-	.7	.2	-	-	10
2.1	.8	.2	.6	.2	7.0	2.9	.6	2.5	.8	1.4	.2	11
154.2	82.7	46.9	26.0	9.7	469.3	150.9	22.8	208.6	87.3	66.3	43.4	12
												13
139.2	73.9	43.0	22.0	8.2	442.7	143.4	21.4	194.6	83.3	63.0	41.6	
14.8	8.8	3.9	4.0	1.5	25.3	7.3	1.4	13.0	3.1	3.3	1.8	14
4.2	2.8	1.0	1.0	.4	8.0	2.2	.2	4.5	1.5	.8	.4	15
6.5	4.4	2.0	2.2	.8	8.6	2.1	.2	3.4	.4	1.9	1.2	16
.6	.6	.2	.4	-	2.5	1.0	.4	1.3	-	-	.2	17
.8	.2	-	.2	-	.2	-	-	.2	-	-	-	18
.6	.2	-	.2	-	.2	.2	-	-	-	-	-	19
2.2	.6	.6	-	.2	5.9	1.8	.5	3.5	1.3	.6	-	20
.2	-	-	-	-	1.3	.2	-	1.1	.8	-	-	21
152.7	82.2	46.7	26.0	9.5	475.2	158.1	24.3	208.2	87.6	65.7	43.2	22
148.9	79.8	45.2	25.0	9.1	468.7	156.8	24.3	204.9	86.7	64.6	42.3	23
3.9	2.5	1.4	1.0	.4	6.5	1.3	-	3.3	.8	1.1	.9	24
1.0	.6	.4	.2	.2	1.6	.2	-	.7	-	.4	.2	25
1.9	1.0	.8	.2	.2	3.7	.7	-	2.2	.6	.2	.6	26
.4	.2	.2	-	-	1.0	.2	-	.4	.2	.4	-	27
.4	.4	-	.4	-	.2	.2	-	-	-	-	-	28
.2	.2	-	.2	-	-	-	-	-	-	-	-	29
1.5	.4	.2	-	.2	6.1	1.7	.2	2.9	1.1	1.3	.2	30
1.5	.4	.2	-	.2	6.1	1.7	.2	2.9	1.1	1.3	.2	31
-	-	-	-	-	-	-	-	-	-	-	-	32
-	-	-	-	-	-	-	-	-	-	-	-	33
-	-	-	-	-	-	-	-	-	-	-	-	34
-	-	-	-	-	-	-	-	-	-	-	-	35
-	-	-	-	-	-	-	-	-	-	-	-	36
-	-	-	-	-	-	-	-	-	-	-	-	37
												38
144.0	74.8	42.6	23.3	6.9	440.7	143.1	23.3	200.2	87.5	57.5	40.0	
												39
118.0	59.3	34.4	17.8	5.8	392.7	130.8	21.8	179.8	81.9	50.4	31.7	
												40
25.7	15.5	8.2	5.5	1.1	47.8	12.3	1.5	20.2	5.7	7.0	8.3	
8.0	5.1	2.4	1.9	.6	10.3	2.7	.2	5.0	.8	1.2	1.5	41
-	-	-	-	-	.4	-	-	.2	-	.2	-	42
3.5	1.7	.8	.5	.2	5.7	1.8	.2	2.2	.4	.6	1.1	43
.9	.9	.2	.7	-	1.2	-	-	.6	-	.2	.4	44
.6	.6	.6	-	.2	.4	.2	-	.2	-	-	-	45
1.0	.8	.4	.3	.2	1.8	.2	-	1.4	.4	.2	-	46
2.0	1.1	.4	.4	-	.8	.5	-	.4	-	-	-	47
19.7	11.4	6.6	3.9	.7	39.6	10.1	1.2	16.5	5.1	6.2	6.8	48
1.3	.8	.6	.2	-	4.1	.7	-	2.1	.9	.7	.6	49
5.6	3.7	2.1	1.6	-	12.4	3.3	.4	5.5	1.7	1.6	2.0	50
2.4	1.3	.4	.8	.2	3.9	1.5	.2	1.1	-	.8	.5	51
9.6	5.2	3.0	1.3	.4	18.4	4.6	.6	7.5	2.5	2.9	3.4	52
.9	.4	.4	-	-	.8	-	-	.2	-	.2	.4	53
.2	.2	.2	-	-	.2	-	-	-	-	-	.2	54
.2	-	-	-	-	.2	-	-	.2	-	-	-	55
12.2	7.1	1.9	5.0	.4	16.1	5.8	1.4	6.6	2.5	2.4	1.3	56
3.6	2.8	1.4	1.1	.2	4.5	1.7	.2	1.1	.4	1.1	.5	57
19.3	12.8	5.7	5.3	1.1	35.4	10.6	1.6	14.4	2.8	5.8	4.6	58
16.5	9.0	4.3	3.4	1.0	30.8	10.0	1.9	13.5	3.2	4.7	2.6	59
-	-	-	-	-	-	-	-	-	-	-	-	60
4.6	2.7	1.0	1.5	-	13.9	4.6	.6	5.2	1.7	3.0	1.2	61
4.6	3.1	1.8	.8	1.0	14.4	5.6	.4	6.2	.8	1.4	1.2	62
107.0	56.4	36.1	15.5	4.7	285.7	84.7	12.4	127.3	57.6	42.9	30.7	63
.2	.2	.2	-	-	.2	.2	-	-	-	-	-	64
138.8	72.2	41.5	21.9	7.0	434.8	140.1	21.9	194.2	81.9	61.0	39.5	65
70.5	32.7	24.3	5.0	2.2	157.0	43.5	8.1	62.5	27.2	27.7	23.4	66
57.5	25.1	15.8	6.0	1.8	127.4	36.2	8.8	54.4	26.6	19.9	16.9	67
												68
33.6	16.4	11.6	2.9	.6	59.5	15.3	3.4	24.3	13.3	11.9	7.9	
109.1	54.4	34.7	13.7	4.5	287.1	87.0	13.0	128.3	56.6	41.7	30.0	69
44.3	28.1	12.0	12.3	4.9	193.2	72.2	11.1	82.4	31.9	25.2	13.4	70
21.5	14.6	7.3	6.1	2.4	54.2	18.7	2.7	24.1	11.0	7.3	4.1	71
2.1	.8	.2	.4	-	12.1	4.8	.8	5.2	3.4	1.7	.4	72
.8	.3	.3	-	.3	1.0	.6	.4	.4	.2	-	-	73

Table 1-3. **Housing Quality by Family Type—Occupied Units**—Con.

[Numbers in thousands. ... means not applicable or sample too small. - means zero or rounds to zero.]

	Characteristics	All households	Family households										
				Married couple					Male householder, no wife present				
					With own children under 18					With own children under 18			
						Race of householder					Race of householder		
			Total	Total	Total	White	Black	Hhldr of Hispanic origin	Total	Total	White	Black	Hhldr of Hispanic origin
	Overall Opinion of Structure												
1	1 (worst)	13.0	10.1	4.1	2.3	1.2	.2	.3	.2	.2	-	.2	-
2	2	6.3	4.4	3.0	2.4	1.0	.7	-	.2	-	-	-	-
3	3	15.8	9.0	6.8	4.4	2.6	1.0	.2	.4	-	-	-	-
4	4	21.7	12.0	7.7	4.8	3.5	.9	.7	.7	.2	.2	-	-
5	5	107.1	61.3	38.8	21.5	13.4	2.2	4.3	3.7	.9	.4	.4	-
6	6	78.5	46.3	32.7	20.3	13.3	1.8	2.6	3.6	2.4	1.5	.4	.4
7	7	191.4	115.8	82.8	47.3	35.6	5.0	5.8	9.2	3.9	3.5	.2	.4
8	8	320.7	207.9	161.7	75.5	54.0	6.7	8.3	13.2	3.4	2.6	-	.3
9	9	176.4	122.7	96.3	49.0	37.6	3.0	5.2	8.5	3.3	2.6	.4	.2
10	10 (best)	422.2	284.9	233.8	88.9	70.8	3.9	10.1	13.6	4.1	2.9	.8	.4
11	Not reported	5.5	2.7	1.9	.6	.4	-	.2	-	-	-	-	-
	Neighborhood Conditions												
12	With neighborhood	1 348.2	872.1	665.4	315.7	232.6	25.5	37.2	53.2	18.2	13.6	2.6	1.6
13	No problems	738.1	475.3	370.6	169.1	119.3	10.9	22.7	28.0	10.2	7.2	1.3	.8
14	With problems[1]	606.9	395.8	293.9	146.6	113.2	14.6	14.5	25.3	8.0	6.4	1.3	.8
15	Crime	114.7	67.4	39.9	22.0	13.1	5.3	3.1	3.6	.8	.4	.4	.4
16	Noise	172.4	108.0	76.2	37.5	28.1	2.9	6.1	7.6	1.9	1.3	.2	.2
17	Traffic	169.6	115.1	87.4	45.8	37.0	4.4	4.4	8.4	3.2	2.8	.2	.5
18	Litter or housing deterioration	83.4	57.9	43.4	16.5	12.6	2.5	2.8	3.3	1.1	.9	.2	-
19	Poor city or county services	25.7	20.8	15.7	10.0	7.4	1.3	.6	1.1	-	-	-	-
20	Undesirable commercial, institutional, industrial	26.9	16.7	13.7	6.5	5.9	.4	.6	1.2	.2	.2	-	-
21	People	189.0	127.0	89.5	45.7	33.9	4.4	5.2	8.7	3.0	2.1	.6	-
22	Other	139.9	88.7	69.0	34.3	26.7	2.8	1.5	6.4	1.6	1.0	.4	-
23	Type of problem not reported	7.3	5.4	3.9	1.2	.9	.3	.4	.8	.6	.6	-	-
24	Presence of problems not reported	3.3	.9	.9	-	-	-	-	-	-	-	-	-
	Overall Opinion of Neighborhood												
25	1 (worst)	21.3	14.5	5.2	2.2	.6	.5	.2	2.0	.9	.2	.7	-
26	2	11.3	7.5	5.2	3.1	1.8	.7	.4	.4	.4	.4	-	.2
27	3	23.5	11.7	7.2	4.7	3.1	.8	1.4	.7	.2	.2	-	-
28	4	33.8	20.6	12.9	7.1	4.5	1.4	.9	2.5	1.0	1.0	-	.2
29	5	125.5	76.6	52.1	27.4	18.8	3.5	3.9	3.4	.4	.2	-	-
30	6	79.7	45.9	33.6	18.8	12.4	1.5	3.2	3.1	.6	.4	.2	-
31	7	169.6	108.3	79.6	37.9	28.7	4.8	3.9	8.0	2.7	1.9	.5	.4
32	8	299.1	197.4	157.8	73.1	53.8	4.1	8.6	12.2	4.3	2.9	.2	.5
33	9	178.7	117.9	94.6	50.4	39.3	3.4	4.2	8.1	3.7	2.9	.6	-
34	10 (best)	405.7	271.9	217.4	90.9	69.4	4.8	10.6	12.9	3.9	3.3	.4	.4
35	No neighborhood	1.5	.9	.6	.4	.4	-	.3	-	-	-	-	-
36	Not reported	8.8	4.3	3.5	.8	.6	-	.2	.2	.2	.2	-	-

[1]Figures may not add to total because more than one category may apply to a unit.

Family households—Con.					Nonfamily households							
Female householder, no husband present												
	With own children under 18					Living alone				Other nonfamily		
		Race of householder				Male		Female				
Total	Total	White	Black	Hhldr of Hispanic origin	Total	Total	65 and over	Total	65 and over	Male	Female	
5.8	4.0	1.0	2.5	.2	2.9	1.6	-	1.3	.5	-	-	1
1.2	.6	-	.2	-	1.8	1.0	.2	.9	.2	-	-	2
1.8	1.2	.2	1.0	.2	6.8	3.8	.6	2.0	.6	.8	.2	3
3.6	1.8	1.0	.6	.4	9.7	4.1	.2	2.3	.4	1.9	1.3	4
18.9	11.8	6.5	3.4	2.1	45.8	18.4	2.8	17.3	5.3	7.4	2.7	5
9.9	6.4	4.0	1.9	.8	32.2	12.2	1.4	9.8	2.3	5.9	4.3	6
23.9	16.3	9.7	4.7	1.8	75.6	26.8	2.5	29.2	7.5	13.2	6.3	7
33.0	16.7	10.8	4.3	.9	112.7	37.2	4.3	43.3	16.0	16.8	15.5	8
17.9	7.2	4.0	2.6	1.2	53.7	13.5	2.7	26.6	10.5	7.8	5.8	9
37.4	16.1	9.3	4.6	1.9	137.3	40.1	9.6	77.0	44.0	13.0	7.1	10
.8	.6	.4	.2	.2	2.8	1.0	.2	1.5	1.3	.1	.2	11
153.4	82.3	46.5	26.0	9.5	476.1	157.9	24.1	208.4	86.5	66.6	43.2	12
76.8	35.9	20.0	10.5	4.1	262.7	90.0	15.3	119.2	58.3	33.2	20.4	13
76.7	46.4	26.5	15.5	5.3	211.1	67.5	8.6	87.9	28.0	32.9	22.8	14
23.8	14.5	6.4	7.4	1.9	47.3	16.7	2.0	18.4	4.4	6.2	6.0	15
24.2	14.7	8.7	4.7	1.8	64.4	19.6	1.2	27.6	7.8	9.0	8.1	16
19.3	13.0	7.2	5.1	1.8	54.5	16.8	2.4	23.1	5.9	9.7	5.0	17
11.2	5.8	2.7	3.0	.8	25.4	8.1	.8	9.9	3.1	4.5	2.9	18
3.9	2.3	1.3	1.0	-	4.9	2.3	.2	1.1	.2	.7	.9	19
												20
1.8	1.0	.6	.4	-	10.2	3.0	.4	4.0	1.1	1.5	1.8	
28.8	17.9	8.8	7.5	2.5	62.0	22.6	2.9	25.7	9.4	8.1	5.6	21
13.2	8.2	5.9	1.0	.7	51.3	15.0	1.5	22.0	6.8	9.5	4.7	22
.6	.4	-	.4	-	2.0	.6	.2	1.2	.2	.2	-	23
-	-	-	-	-	2.3	.4	.2	1.3	.2	.6	-	24
7.3	4.9	.8	4.0	.4	6.9	3.0	1.0	3.0	.2	.7	.2	25
1.9	1.1	.4	.4	-	3.8	1.6	.4	1.6	.2	.4	.2	26
3.8	2.7	.9	1.6	.6	11.8	5.6	.6	4.2	1.1	1.0	1.0	27
5.2	3.6	2.6	1.0	.9	13.3	5.1	-	4.5	1.2	2.6	1.0	28
21.1	12.3	6.5	4.2	1.7	48.9	18.9	3.4	17.9	6.5	7.6	4.4	29
9.2	5.6	3.8	1.4	.6	33.8	12.4	.8	12.3	3.4	4.9	4.2	30
20.7	11.3	6.3	3.0	.9	61.3	22.7	1.9	23.2	6.2	10.3	5.2	31
27.4	13.9	8.4	3.8	1.4	101.8	37.5	7.1	41.5	16.7	13.7	9.1	32
15.2	6.5	5.7	1.8	.8	60.8	15.6	1.6	26.7	10.1	10.6	7.8	33
41.7	18.4	11.1	4.7	2.2	133.8	35.5	7.4	73.3	40.9	14.9	10.1	34
.2	-	-	-	-	.7	.4	-	.2	.2	-	-	35
.6	.4	.4	-	.2	4.5	1.5	.4	2.5	1.9	.3	.2	36

Table 1-4. **Neighborhood Quality—Occupied Units**

[Numbers in thousands. ... means not applicable or sample too small. - means zero or rounds to zero.]

Characteristics	Total occupied units	Tenure		Housing unit characteristics				Household characteristics					Selected subareas[1]		
		Owner	Renter	New construction 4 yrs	Mobile homes	Physical problems: Severe	Physical problems: Moderate	Black	Hispanic	Elderly (65+)	Moved in past year	Below poverty level	Area one	Area two	Area three
Total	**1 358.5**	**727.4**	**631.1**	**47.6**	**16.7**	**25.7**	**60.0**	**145.6**	**106.1**	**245.9**	**257.2**	**101.7**	**309.1**	**139.7**	**316.2**
Condition Present as a Percent of Total[2]															
Street noise or traffic	40.34	32.11	49.83	29.32	31.79	69.31	58.13	50.89	42.32	38.05	44.88	50.78	49.07	52.69	41.88
Streets needing repair	12.04	12.24	11.81	8.30	14.40	15.52	20.03	17.50	9.96	11.97	11.10	15.37	9.68	16.51	12.26
Neighborhood crime	25.75	21.97	30.11	15.83	19.03	47.67	42.33	40.93	27.31	22.26	23.31	36.02	28.06	44.62	28.12
Littered streets or lots	17.71	13.91	22.10	6.11	8.79	33.19	36.19	29.17	22.60	14.57	18.24	27.55	26.09	28.40	18.86
Rundown buildings	14.00	11.74	16.62	3.47	9.88	31.40	29.88	23.08	15.26	10.34	17.33	19.26	14.43	21.93	15.32
Non-residential activities	26.39	14.95	39.58	22.16	21.30	61.28	43.57	34.62	26.18	23.54	35.12	32.23	41.92	32.76	25.45
Odors, smoke, or gas	8.18	6.83	9.73	8.67	10.84	11.88	13.64	12.05	10.83	6.59	8.64	10.32	6.65	8.76	8.87
Any condition(s)	65.09	57.18	74.20	51.64	53.95	94.55	85.61	77.22	65.29	62.01	67.25	73.25	73.64	79.40	66.76
Two or more conditions	39.99	31.19	50.14	29.80	29.43	71.64	60.59	54.57	41.95	36.42	44.97	53.59	49.60	55.59	41.62
No conditions present	34.65	42.57	25.52	48.36	46.05	3.85	14.06	22.20	34.52	37.72	32.68	26.51	26.16	20.00	32.98
Not reported	.27	.25	.28	-	-	1.60	.33	.57	.19	.27	.07	.24	.20	.60	.26
Condition Bothersome as a Percent of Total[2]															
Street noise or traffic	21.05	17.39	25.27	20.25	16.50	24.68	29.79	26.72	25.08	14.46	23.54	24.91	21.13	26.93	22.78
Streets needing repair	7.27	7.91	6.53	4.39	9.66	7.57	13.77	11.27	7.60	5.63	5.58	8.84	5.83	10.03	8.18
Neighborhood crime	18.59	15.64	22.00	11.57	12.37	36.56	33.66	31.01	20.48	14.77	17.21	25.74	18.97	33.56	19.65
Littered streets or lots	12.99	10.41	15.96	4.11	8.79	21.77	26.34	22.09	16.86	9.62	13.12	19.61	18.28	21.92	12.36
Rundown buildings	8.80	7.86	9.85	3.10	5.60	19.80	20.15	15.61	8.05	6.26	9.35	12.82	8.31	14.60	9.60
Non-residential activities	4.84	3.63	6.23	5.24	3.76	6.91	7.68	6.68	5.91	2.42	5.23	4.52	3.89	6.43	4.36
Odors, smoke, or gas	5.78	4.90	6.79	7.93	7.81	7.86	10.40	8.11	8.14	3.65	6.16	7.20	4.45	5.67	6.49
Unsatisfactory police protection	7.30	6.59	8.11	5.61	3.26	16.23	12.58	10.20	10.49	4.68	6.50	12.80	8.17	13.99	5.86
Unsatisfactory hospitals or clinics	5.67	5.49	5.87	9.65	7.32	4.84	8.75	8.10	7.35	4.25	6.32	8.26	6.74	6.68	3.56
Unsatisfactory neighborhood shopping	7.03	7.71	6.24	8.36	5.98	7.75	8.70	11.52	5.78	8.06	8.15	8.62	5.74	11.25	6.24
Unsatisfactory public elementary school	3.88	4.32	3.37	3.72	-	1.94	6.28	6.27	5.97	.27	4.04	5.35	3.02	7.66	3.19
Unsatisfactory public transportation	6.18	7.29	4.91	4.92	6.53	4.98	7.10	4.90	7.00	5.02	5.16	5.02	3.48	6.00	5.98
Any condition(s) bothersome	52.59	49.86	55.74	50.15	41.23	59.08	64.24	62.62	56.37	43.01	52.59	54.22	51.37	65.44	54.30
Two or more conditions	28.09	25.46	31.12	20.13	26.19	33.22	44.86	39.19	32.38	20.38	28.87	35.91	27.70	41.38	28.08
Conditions so Objectionable Household Wants to Move as a Percent of Total[2]															
Street noise or traffic	6.84	4.65	9.37	2.63	3.83	12.08	11.56	11.08	10.25	2.44	8.69	9.36	7.01	9.08	7.20
Streets needing repair	1.38	1.03	1.79	.83	2.07	4.77	3.53	3.74	1.58	.59	1.63	3.25	1.10	2.39	1.33
Neighborhood crime	6.29	3.94	8.99	4.36	3.28	18.56	19.23	14.00	10.21	2.74	7.42	13.64	6.86	14.42	6.85
Littered streets or lots	4.31	2.68	6.20	1.43	1.14	16.54	13.34	10.88	6.75	1.56	5.61	10.00	5.01	8.91	4.02
Rundown buildings	3.89	2.49	5.50	1.06	.85	17.16	12.33	10.01	3.72	1.09	4.80	9.26	3.59	7.34	4.02
Non-residential activities	2.04	1.50	2.66	1.23	2.07	3.92	4.16	3.88	2.83	.54	2.12	2.77	1.04	3.24	1.85
Odors, smoke, or gas	2.10	1.32	2.99	1.20	2.43	5.48	4.62	3.60	3.03	.54	2.36	3.53	1.76	2.36	1.91
Unsatisfactory police protection	1.62	.93	2.43	-	1.14	7.45	4.95	4.09	3.32	.84	1.61	5.44	2.00	3.56	1.13
Unsatisfactory hospitals or clinics	.66	.52	.83	-	1.14	3.17	3.64	2.19	1.79	.37	.67	2.70	.40	1.61	.53
Unsatisfactory public elementary school	1.60	1.50	1.70	1.82	-	.84	2.55	2.62	2.18	.19	1.97	2.16	.78	4.64	1.17
Any condition(s) objectionable	14.89	10.61	19.83	9.00	5.60	25.54	30.07	24.87	20.22	5.39	18.81	20.78	14.33	24.33	15.74
Two or more conditions	7.82	5.27	10.76	4.13	4.21	20.41	19.98	16.25	11.86	2.14	8.61	13.79	7.30	14.18	7.67
Incomplete Reporting as a Percent of Total[2]															
Street noise or traffic	.29	.28	.32	-	-	1.60	.33	.69	.19	.27	.07	.24	.20	.72	.33
Streets needing repair	.30	.28	.31	-	-	1.60	.33	.57	.19	.36	.14	.24	.26	.60	.33
Neighborhood crime	.46	.40	.53	-	.84	4.02	.61	.57	.54	.48	.55	.24	.52	.60	.63
Littered streets or lots	.34	.34	.34	-	-	1.60	.33	.70	.37	.35	.14	.24	.26	.73	.40
Rundown buildings	.62	.55	.71	-	1.35	1.60	.33	1.00	.55	.62	.33	.67	.48	1.47	.71
Non-residential activities	.36	.34	.38	-	-	1.60	.33	.71	.38	.44	.22	.67	.40	.74	.34
Odors, smoke, or gas	.30	.28	.31	-	-	1.60	.33	.57	.19	.27	.14	.24	.26	.60	.26
Unsatisfactory police protection (includes don't know)	8.42	7.09	9.95	15.44	12.43	7.81	10.62	10.44	7.15	9.08	14.51	11.21	10.53	11.21	9.28
Unsatisfactory hospitals or clinics (includes don't know)	5.75	4.45	7.24	4.47	5.36	6.14	8.33	5.74	4.51	5.26	10.11	9.49	6.88	6.94	5.79
Public Elementary School as a Percent of Total															
Households with any children aged 0-16	29.46	31.83	26.74	34.19	1.43	22.19	35.36	38.68	45.30	3.18	31.27	37.13	19.39	26.90	34.34
Satisfactory public elementary school	23.91	26.86	20.56	24.54	1.43	14.63	29.59	32.45	37.75	2.56	22.37	29.63	13.80	20.00	28.68
Unsatisfactory public elementary school	-	-	-	-	-	-	-	-	-	-	-	-	-	-	-
So bothered they want to move	-	-	-	-	-	-	-	-	-	-	-	-	-	-	-
Not reported	-	-	-	-	-	-	-	-	-	-	-	-	-	-	-
Not reported or don't know	5.54	4.98	6.19	9.65	-	7.56	5.77	6.23	7.55	.60	8.90	7.50	5.59	6.90	5.65
Public elementary school less than 1 mile	23.71	25.31	21.88	24.58	-	15.03	28.85	34.21	38.43	2.66	25.00	30.95	15.42	24.85	28.06
Public elementary school 1 mile or more	8.29	9.98	6.36	13.06	1.43	6.49	11.10	9.13	11.42	.61	8.12	8.64	5.07	7.48	8.30
Not reported	1.50	1.07	1.99	.41	-	2.64	2.12	2.04	1.80	.16	2.36	3.20	2.02	2.89	1.27
Households without children aged 0-16	70.54	68.17	73.26	65.81	98.57	77.81	64.64	61.32	54.70	96.84	68.73	62.87	80.61	73.10	65.66
Households with children aged 4-16	27.47	31.66	22.68	25.36	1.43	18.97	37.29	39.47	39.59	3.25	24.24	35.50	17.87	28.90	31.64
Attend public school(K-12)	19.77	22.09	17.13	17.34	1.43	13.87	26.65	30.44	29.43	2.73	17.69	28.38	10.92	19.72	24.84
Attend private school (K-12)	5.28	7.50	2.76	5.54	-	2.01	8.23	6.52	6.90	.08	4.07	3.21	5.66	5.53	4.65
Attend ungraded school, preschool, etc	.83	.75	.92	1.25	-	-	.66	.43	.62	.19	.90	.66	.32	.56	.72
Does not attend school	.84	.64	1.07	.83	-	1.38	.35	.84	1.88	.17	.74	1.76	.64	1.53	.72
Not reported	.74	.68	.80	.41	-	1.71	1.41	1.25	.76	.08	.84	1.29	.33	1.56	.70

Table 1-4. **Neighborhood Quality—Occupied Units**—Con.

[Numbers in thousands. ... means not applicable or sample too small. - means zero or rounds to zero.]

Characteristics	Total occupied units	Tenure		Housing unit characteristics				Household characteristics					Selected subareas[1]		
		Owner	Renter	New construction 4 yrs	Mobile homes	Physical problems: Severe	Physical problems: Moderate	Black	Hispanic	Elderly (65+)	Moved in past year	Below poverty level	Area one	Area two	Area three
Public Transportation as a Percent of the Total															
With public transportation	94.00	91.40	97.01	86.63	91.50	98.40	95.01	96.91	96.84	92.26	95.18	94.86	99.26	96.32	94.19
Household uses it at least weekly	35.17	27.23	44.32	20.05	13.08	64.15	51.73	56.83	45.16	33.59	39.06	51.63	67.14	50.50	23.09
Satisfactory public transportation	32.84	24.96	41.93	19.68	10.99	60.08	48.31	53.97	41.78	31.64	36.35	49.53	64.24	47.47	21.51
Unsatisfactory public transportation	2.27	2.19	2.37	.37	2.09	4.07	3.08	2.87	3.38	1.95	2.63	2.10	2.84	3.03	1.52
Not reported	.06	.08	.03	-	-	-	.35	-	-	-	.08	-	.06	-	.07
Household uses it less than weekly	37.67	39.97	35.02	41.41	44.86	28.58	29.10	29.57	35.90	36.30	32.17	32.45	27.63	35.68	46.19
Satisfactory public transportation	33.62	34.75	32.31	36.48	40.43	27.67	25.07	27.37	32.09	33.21	29.48	29.28	26.99	32.40	41.48
Unsatisfactory public transportation	3.88	5.06	2.51	4.56	4.43	.91	4.02	2.03	3.62	2.90	2.53	2.92	.58	2.97	4.46
Not reported	.17	.16	.20	.37	-	-	-	.17	.19	.19	.16	.24	.06	.31	.25
Household does not use	20.75	23.74	17.31	25.17	33.56	5.68	13.84	10.12	15.59	21.86	23.66	10.78	3.97	9.85	24.47
Not reported	.41	.46	.35	-	-	-	.34	.39	.19	.52	.29	-	.53	.29	.44
No public transportation	5.72	8.34	2.71	13.01	8.50	-	4.65	2.63	3.16	7.46	4.74	4.90	.54	3.36	5.48
Not reported	.27	.26	.29	.37	-	1.60	.33	.45	-	.27	.08	.24	.20	.32	.33
Neighborhood Shopping as a Percent of the Total															
Satisfactory neighborhood shopping	92.40	91.72	93.18	91.64	94.02	90.65	90.97	87.36	94.02	91.22	91.30	90.72	93.80	87.74	92.97
Less than 1 mile	82.39	78.03	87.42	76.69	71.41	89.18	85.36	80.29	86.18	81.89	82.36	84.19	90.11	79.85	82.74
1 mile or more	9.42	13.08	5.21	14.12	22.60	.78	5.61	6.51	7.44	8.78	8.11	6.14	3.27	7.58	9.63
Not reported	.58	.61	.55	.83	-	.69	-	.57	.40	.55	.82	.38	.42	.31	.60
Unsatisfactory neighborhood shopping	7.03	7.71	6.24	8.36	5.98	7.75	8.70	11.52	5.78	8.06	8.15	8.62	5.74	11.25	6.24
Not reported or don't know	.57	.57	.58	-	-	1.60	.33	1.12	.20	.72	.55	.66	.46	1.01	.79

[1]See back cover for details.
[2]Figures may not add to 100%, because more than one condition may apply to a unit or conditions are not reported.

Table 1-5. Journey to Work—Occupied Units

[Numbers in thousands. ... means not applicable or sample too small. - means zero or rounds to zero.]

Characteristics	Total occupied units	Tenure		Housing unit characteristics				Household characteristics					Selected subareas[1]		
		Owner	Renter	New construction 4 yrs	Mobile homes	Physical problems: Severe	Physical problems: Moderate	Black	Hispanic	Elderly (65+)	Moved in past year	Below poverty level	Area one	Area two	Area three
All workers[2]	**1 593.0**	**913.3**	**679.7**	**67.6**	**9.0**	**15.2**	**60.1**	**141.2**	**132.9**	**70.0**	**321.0**	**42.6**	**319.9**	**128.0**	**402.3**
Principal Means of Transportation to Work Last Week															
Drives self	1 022.0	636.9	385.1	46.9	4.6	6.3	30.9	81.1	77.4	41.8	194.5	18.0	129.7	77.9	288.2
Carpool	189.5	116.1	73.4	10.5	2.2	1.5	8.2	17.9	20.1	5.2	37.4	5.2	24.9	14.7	47.2
2 person	140.0	85.5	54.5	7.7	2.1	1.3	5.1	13.9	15.4	3.4	28.5	2.8	18.2	10.4	35.7
3 person	30.1	17.2	12.8	1.1	.1	.2	2.5	2.8	3.2	1.4	5.7	1.8	4.2	2.8	6.6
4+ person	19.4	13.4	6.0	1.6	-	-	.6	1.3	1.4	.4	3.2	.6	2.5	1.5	4.8
Mass transportation	239.5	99.6	139.9	6.3	1.3	3.7	13.1	31.9	22.4	12.8	58.8	10.9	120.3	22.4	32.6
Taxicab	1.0	-	1.0	-	-	-	-	.2	-	-	-	-	.6	.4	-
Bicycle or motorcycle	24.3	10.7	13.6	.2	.1	.5	1.9	.6	2.7	.8	4.5	.6	4.1	1.5	10.9
Walks only	67.6	19.2	48.4	1.5	.2	2.3	3.6	7.0	6.8	4.2	18.5	5.4	31.3	7.6	13.1
Other means	4.4	2.6	1.8	.4	-	-	.3	.2	.5	-	.4	-	.7	.6	.6
Works at home	44.7	28.2	16.5	1.8	.6	1.0	2.2	2.1	3.2	5.2	6.9	2.5	8.3	3.0	9.6
Travel Time from Home to Work															
Less than 15 minutes	429.5	250.6	179.0	13.5	1.7	3.1	14.0	32.4	39.1	16.9	83.7	8.9	69.3	37.6	115.6
15 to 29 minutes	551.1	300.9	250.2	19.1	2.8	7.3	20.6	54.6	48.7	23.3	107.8	17.8	126.0	50.2	131.4
30 to 44 minutes	309.3	173.8	135.5	17.1	2.9	2.9	13.8	30.7	20.8	14.4	68.5	7.1	73.4	21.3	77.0
45 to 59 minutes	127.7	79.0	48.7	8.0	.6	.8	5.4	10.1	9.1	4.5	24.2	2.2	23.7	7.9	37.7
1 hour to 1 hour and 29 minutes	73.4	44.8	28.6	4.9	.4	.2	3.1	6.9	7.0	2.2	17.9	1.7	11.8	4.0	14.3
1 hour 30 minutes or more	19.6	12.3	7.2	1.9	.2	-	.5	1.9	1.4	1.1	4.7	1.3	1.1	.8	7.5
Works at home	44.7	28.2	16.5	1.8	.6	1.0	2.2	2.1	3.2	5.2	6.9	2.5	8.3	3.0	9.6
No fixed place of work	37.8	23.8	14.0	1.3	-	-	.6	2.5	3.6	2.3	7.4	1.1	6.5	3.1	9.3
Median	**23**	**23**	**23**	**29**	**28**	**23**	**25**	**24**	**22**	**24**	**24**	**23**	**24**	**21**	**23**
Distance from Home to Work															
Less than 1 mile	88.6	31.8	56.8	2.8	.2	2.1	5.3	8.8	8.2	4.4	22.1	5.5	31.4	10.5	21.9
1 to 4 miles	361.8	186.5	175.3	10.4	.7	3.9	16.4	32.1	32.1	16.8	70.9	9.0	115.9	27.7	81.4
5 to 9 miles	353.9	198.4	155.5	9.0	2.0	2.6	11.5	34.6	29.3	15.6	65.2	11.0	97.5	29.5	70.8
10 to 19 miles	383.9	230.3	153.7	17.5	3.4	4.0	15.3	39.3	33.1	13.1	79.4	7.8	37.6	38.4	105.3
20 to 29 miles	198.0	132.5	65.5	12.6	1.1	1.6	6.5	15.6	15.7	8.2	41.9	2.6	12.6	10.0	65.5
30 to 49 miles	107.7	72.5	35.2	9.6	.8	-	2.1	6.0	6.8	3.5	22.2	2.8	9.0	5.3	34.4
50 miles or more	16.6	9.3	7.2	2.7	.2	-	.2	.2	1.0	.8	5.0	.2	1.2	.4	4.1
Works at home	44.7	28.2	16.5	1.8	.6	1.0	2.2	2.1	3.2	5.2	6.9	2.5	8.3	3.0	9.6
No fixed place of work	37.8	23.8	14.0	1.3	-	-	.6	2.5	3.6	2.3	7.4	1.1	6.5	3.1	9.3
Median	**9**	**11**	**8**	**16**	**14**	**7**	**8**	**9**	**9**	**8**	**10**	**7**	**5**	**9**	**12**
Departure Time to Work															
12:00 a.m. to 2:59 a.m.	5.9	3.6	2.3	-	-	-	.2	.4	.9	.5	1.5	-	1.3	.7	.6
3:00 a.m. to 5:59 a.m.	94.0	51.6	42.4	2.2	1.2	.6	4.1	9.4	13.5	3.7	18.7	1.9	14.1	6.7	28.7
6:00 a.m. to 6:59 a.m.	249.9	151.0	98.9	16.8	1.7	1.7	9.4	24.7	25.0	9.1	51.0	5.9	33.5	20.9	73.3
7:00 a.m. to 7:29 a.m.	216.2	129.2	86.9	8.9	1.4	2.8	5.7	20.9	18.5	9.1	47.0	3.5	38.1	15.7	52.0
7:30 a.m. to 7:59 a.m.	234.0	131.7	102.3	8.8	.6	2.2	8.1	17.4	17.5	9.7	47.9	4.2	53.3	20.4	52.8
8:00 a.m. to 8:29 a.m.	190.0	106.5	83.5	9.2	1.7	1.9	7.0	12.9	11.8	7.1	40.8	5.2	45.5	14.8	44.0
8:30 a.m. to 8:59 a.m.	101.5	57.8	43.7	2.9	.1	1.8	3.8	7.6	6.3	4.4	20.2	2.6	24.0	8.4	25.6
9:00 a.m. to 9:59 a.m.	81.6	47.5	34.1	3.2	-	.2	1.3	6.0	4.9	4.8	14.5	2.4	17.2	5.1	18.5
10:00 a.m. to 3:59 p.m.	145.8	79.9	65.9	5.3	1.2	.8	7.2	14.2	11.4	5.4	30.0	7.1	34.7	12.5	33.6
4:00 p.m. to 11:59 p.m.	64.2	31.9	32.3	2.0	-	1.0	2.6	9.2	9.4	1.7	11.4	2.4	15.8	4.6	17.0
Not reported	210.0	122.6	87.3	8.2	1.1	2.2	10.8	18.5	13.9	14.4	38.1	7.4	42.5	18.3	56.2
Householders who worked last week[3]	**882.1**	**466.0**	**416.0**	**38.2**	**6.0**	**10.1**	**35.8**	**80.2**	**71.2**	**26.9**	**190.7**	**27.3**	**180.3**	**75.1**	**218.5**
Principal Means of Transportation to Work Last Week															
Drives self	584.6	338.8	245.7	26.1	3.2	3.6	20.5	47.1	43.9	15.5	117.4	13.8	78.4	48.2	160.6
Carpool	88.2	52.2	36.0	5.6	1.2	.6	2.9	9.1	7.6	1.0	18.5	2.3	9.8	7.1	23.9
2 person	63.6	36.6	27.0	4.6	1.1	.6	1.8	7.0	5.3	.4	14.3	1.5	6.6	4.0	18.7
3 person	14.9	9.8	5.1	.6	.1	-	.6	1.3	1.5	.6	2.7	.4	2.0	2.1	3.2
4+ person	9.7	5.9	3.9	.4	-	-	.4	.8	.8	-	1.5	.4	1.1	1.0	2.1
Mass transportation	128.5	45.5	82.9	4.4	.7	2.6	7.5	16.6	13.1	4.3	35.3	6.1	62.1	11.9	17.2
Taxicab	1.0	-	1.0	-	-	-	-	.2	-	-	-	-	.6	.4	-
Bicycle or motorcycle	11.9	4.8	7.1	.2	.1	.5	1.2	.2	1.2	.1	2.2	.4	1.7	.8	5.2
Walks only	37.5	7.6	29.9	.4	.2	2.1	2.3	5.1	3.2	2.8	12.5	2.6	21.2	4.1	6.5
Other means	3.1	1.8	1.3	.4	-	-	.3	.2	.5	-	.4	-	.7	.4	.3
Works at home	27.3	15.3	12.0	1.1	.6	.7	1.2	1.7	1.9	3.3	4.5	2.1	5.7	2.1	4.9
Travel Time from Home to Work															
Less than 15 minutes	213.6	107.9	105.7	6.9	1.1	2.1	8.6	17.4	18.3	8.2	49.1	7.1	40.7	21.3	55.0
15 to 29 minutes	309.6	153.3	156.3	12.6	1.8	4.9	12.3	33.0	26.7	7.3	66.4	10.3	69.6	30.7	78.6
30 to 44 minutes	176.3	94.9	81.5	8.5	1.8	1.6	6.7	16.0	9.9	4.6	39.5	4.4	40.6	11.3	41.8
45 to 59 minutes	76.2	46.1	30.1	4.1	.3	.6	4.1	6.1	7.3	1.8	13.7	1.2	12.7	5.2	19.7
1 hour to 1 hour and 29 minutes	45.9	26.8	19.1	2.9	.2	.2	2.4	3.7	4.3	.5	10.9	1.3	7.9	2.3	8.0
1 hour 30 minutes or more	11.9	8.0	3.9	1.6	.2	-	.3	1.1	1.0	.2	2.7	.2	.7	.4	4.6
Works at home	27.3	15.3	12.0	1.1	.6	.7	1.2	1.7	1.9	3.3	4.5	2.1	5.7	2.1	4.9
No fixed place of work	21.3	13.9	7.4	.6	-	-	.4	1.2	1.7	1.1	4.0	.7	2.4	1.7	6.0
Median	**24**	**25**	**23**	**28**	**28**	**23**	**25**	**24**	**23**	**21**	**24**	**22**	**24**	**21**	**24**
Distance from Home to Work															
Less than 1 mile	45.8	14.2	31.6	1.1	.2	1.7	3.1	5.4	3.4	2.7	13.0	3.4	19.1	5.4	9.8
1 to 4 miles	182.4	80.1	102.4	5.1	.4	3.3	8.7	18.1	15.4	7.2	40.3	5.7	65.5	14.9	40.0
5 to 9 miles	188.0	89.6	98.4	6.5	1.2	1.5	7.2	19.4	16.0	5.0	41.7	7.0	50.6	18.3	39.2
10 to 19 miles	222.3	128.6	93.7	11.7	2.2	2.2	9.3	20.5	18.8	3.8	48.4	5.2	22.9	22.6	62.6
20 to 29 miles	118.1	74.3	43.8	5.8	.9	.8	4.3	9.7	8.8	3.0	23.2	1.2	7.9	6.1	34.0
30 to 49 miles	65.7	43.6	22.1	4.2	.2	-	1.7	4.2	4.8	.6	12.2	1.7	5.7	3.8	19.0
50 miles or more	11.2	6.5	4.7	2.1	.2	-	-	-	.4	.2	3.5	.2	.6	.2	3.1
Works at home	27.3	15.3	12.0	1.1	.6	.7	1.2	1.7	1.9	3.3	4.5	2.1	5.7	2.1	4.9
No fixed place of work	21.3	13.9	7.4	.6	-	-	.4	1.2	1.7	1.1	4.0	.7	2.4	1.7	6.0
Median	**10**	**13**	**8**	**15**	**14**	**5**	**9**	**9**	**10**	**6**	**10**	**7**	**5**	**9**	**12**

Table 1-5. **Journey to Work—Occupied Units**—Con.

[Numbers in thousands. ... means not applicable or sample too small. - means zero or rounds to zero.]

Characteristics	Total occupied units	Tenure		Housing unit characteristics				Household characteristics					Selected subareas[1]		
		Owner	Renter	New construction 4 yrs	Mobile homes	Physical problems: Severe	Physical problems: Moderate	Black	Hispanic	Elderly (65+)	Moved in past year	Below poverty level	Area one	Area two	Area three
Departure Time to Work															
12:00 a.m. to 2:59 a.m.	3.3	1.8	1.5	-	-	-	.2	.4	.4	.3	1.1	-	.6	.7	.2
3:00 a.m. to 5:59 a.m.	62.8	32.6	30.2	1.5	.7	.6	2.5	6.1	9.1	1.7	11.5	1.7	9.7	5.0	17.1
6:00 a.m. to 6:59 a.m.	158.3	92.2	66.1	10.1	1.3	1.3	6.5	16.1	15.5	2.7	32.5	4.8	21.0	12.1	44.8
7:00 a.m. to 7:29 a.m.	129.2	74.1	55.0	5.4	.7	1.7	3.7	11.1	10.0	2.9	27.3	2.4	22.4	9.6	30.8
7:30 a.m. to 7:59 a.m.	127.9	67.0	61.0	5.8	.3	1.6	4.2	9.9	7.8	4.2	28.4	2.0	29.0	11.3	30.3
8:00 a.m. to 8:29 a.m.	103.1	51.9	51.2	4.2	1.2	1.3	4.0	6.3	6.4	1.9	25.0	2.9	27.6	9.3	23.1
8:30 a.m. to 8:59 a.m.	52.2	26.8	25.4	2.2	.1	.8	1.9	3.8	2.6	2.5	12.4	1.2	13.2	4.8	12.4
9:00 a.m. to 9:59 a.m.	42.9	22.2	20.6	1.5	-	-	.6	3.3	2.0	2.1	8.8	1.5	7.7	2.7	10.6
10:00 a.m. to 3:59 p.m.	64.1	29.7	34.4	2.6	.8	.6	3.8	6.7	5.9	1.5	17.0	3.9	18.0	5.6	15.5
4:00 p.m. to 11:59 p.m.	28.1	10.6	17.4	1.3	-	.7	1.9	4.6	5.0	.8	5.3	1.7	6.5	3.3	7.3
Not reported	110.3	57.0	53.3	3.7	.9	1.5	6.6	11.9	6.4	6.5	21.3	5.2	24.6	10.7	26.3

[1]See back cover for details.
[2]Limited to those persons 14 years and older who reported having a job the week prior to interview within the United States.
[3]Limited to householders who reported having a job the week prior to interview within the United States.

Table 1-6. **Mobility—Occupied Units**

[Numbers in thousands. ... means not applicable or sample too small. - means zero or rounds to zero.]

Characteristics	Total occupied units	Tenure		Housing unit characteristics				Household characteristics					Selected subareas[1]		
		Owner	Renter	New construction 4 yrs	Mobile homes	Physical problems: Severe	Physical problems: Moderate	Black	Hispanic	Elderly (65+)	Moved in past year	Below poverty level	Area one	Area two	Area three
All persons aged 18 and over	**2 621.2**	**1 560.6**	**1 060.7**	**92.9**	**25.4**	**35.4**	**105.9**	**270.9**	**217.2**	**409.6**	**460.2**	**164.2**	**556.7**	**248.0**	**628.1**
Location of Previous Residence															
At birth:															
Same state	91.8	57.6	34.3	2.3	.3	2.1	5.0	15.3	6.4	10.7	12.3	4.4	17.7	10.7	23.0
Different state	1 977.8	1 193.6	784.2	65.1	23.3	23.5	75.3	245.2	108.7	325.5	341.7	99.8	349.6	195.9	494.3
Different Nation	551.6	309.4	242.2	25.5	1.8	9.9	25.6	10.4	102.1	73.3	106.3	60.0	189.4	41.3	110.8
Not reported	-	-	-	-	-	-	-	-	-	-	-	-	-	-	-
At age 16:															
Same state	775.6	507.5	268.1	18.2	6.9	5.7	28.5	89.7	69.6	100.4	101.5	40.7	147.6	74.6	182.8
Different state	1 358.3	789.6	568.7	53.0	16.7	19.5	54.8	162.8	70.8	241.8	262.5	69.9	246.1	134.7	342.7
Different Nation	430.5	234.9	195.6	19.9	1.5	9.1	19.6	8.6	72.8	59.4	85.3	51.1	148.9	32.3	86.1
Not reported	56.8	28.7	28.2	1.7	.3	1.1	2.9	9.7	4.0	7.9	11.0	2.5	14.1	6.4	16.5
Preferred Residence in 5 years															
Same house/apartment	1 181.4	902.2	279.3	50.3	16.9	8.1	29.7	105.9	93.7	313.1	122.3	63.1	252.8	101.1	270.5
Someplace else	1 343.3	597.5	745.8	40.2	8.1	25.4	71.9	149.6	115.1	83.1	325.2	95.2	282.5	134.5	330.7
Another home in the area	596.6	246.3	350.2	18.8	2.4	12.0	30.3	57.6	57.2	32.5	151.1	38.7	130.9	47.6	143.1
Outside the area	725.0	340.0	385.0	20.0	5.7	13.2	40.3	89.5	56.5	49.3	168.4	55.7	148.3	84.9	185.3
Not reported	21.8	11.1	10.6	1.3	-	.2	1.2	2.4	1.5	1.3	5.7	.9	3.3	1.9	2.3
Not reported	96.5	60.9	35.5	2.4	.4	1.9	4.3	15.4	8.4	13.3	12.7	5.9	21.4	12.5	26.8
Likelihood of Living in Same Unit in 5 Years															
Prefers living in same house/apartment	1 181.4	902.2	279.3	50.3	16.9	8.1	29.7	105.9	93.7	313.1	122.3	63.1	252.8	101.1	270.5
Very likely	800.4	661.7	138.6	35.1	11.9	5.0	16.1	67.4	59.3	228.7	62.1	39.5	160.3	66.9	177.4
Likely	274.4	180.0	94.4	11.4	3.0	2.6	9.9	25.6	27.3	57.3	40.5	16.7	72.4	25.8	61.9
Not very likely	46.1	24.1	22.1	2.5	.8	.4	2.3	5.0	2.9	9.8	8.5	2.2	10.7	4.5	12.1
No chance at all	9.2	5.6	3.6	-	-	-	-	2.6	.6	1.6	1.8	.2	1.7	.7	1.9
Don't know	42.2	23.6	18.6	1.3	1.2	-	1.5	3.7	3.7	11.9	8.3	3.8	7.3	2.5	15.2
Not reported	9.2	7.2	2.0	-	-	-	-	1.6	-	3.8	1.1	.7	.5	.7	1.9
Preferred Location in 5 Years															
Prefers Living Outside Area	725.0	340.0	385.0	20.0	5.7	13.2	40.3	89.5	56.5	49.3	168.4	55.7	148.3	84.9	185.3
Type of area:															
Large city	103.1	38.3	64.9	4.2	.7	2.6	6.8	19.1	7.3	5.9	28.1	12.0	40.2	14.0	16.3
Suburb near large city	144.2	68.7	75.5	1.9	.6	2.8	6.7	23.9	10.7	11.0	39.7	8.1	37.8	18.6	26.3
Medium-sized city or its suburbs	116.6	53.1	63.6	2.5	.6	1.8	8.2	19.4	12.2	7.6	27.2	11.5	25.7	17.5	33.3
Small city	98.8	48.9	49.9	3.9	.3	2.6	4.7	11.2	8.6	7.3	18.8	7.1	11.4	11.1	31.7
Town or village	82.2	41.5	40.7	3.3	2.2	.6	4.6	3.6	6.0	6.6	15.8	4.2	12.2	5.3	25.5
Open country but not farm	127.7	64.5	63.2	3.2	1.0	2.0	5.7	8.0	8.9	5.5	26.6	8.7	13.9	12.2	38.4
Farm	17.3	9.4	7.9	.9	-	.4	1.2	2.4	1.9	1.1	4.6	1.2	3.1	1.7	4.8
Other	12.7	5.9	6.8	-	.3	-	1.0	1.1	.2	.8	4.2	1.5	.9	2.7	3.5
Not reported	22.2	9.8	12.4	.2	-	.4	1.5	.9	.8	3.4	3.5	1.6	3.1	1.8	5.4
Location of area:															
Same state	32.9	15.4	17.5	.4	.3	-	1.0	3.7	1.0	2.7	7.1	1.5	7.0	2.5	8.4
Different state	659.8	310.7	349.0	18.1	5.4	13.2	36.3	82.7	53.0	43.3	151.1	50.3	131.8	77.4	172.0
Different Nation	32.3	13.9	18.4	1.5	-	-	3.0	3.1	2.5	3.2	10.2	3.8	9.4	5.0	4.9
Not reported	-	-	-	-	-	-	-	-	-	-	-	-	-	-	-
All householders aged 18 and over	**1 358.0**	**727.4**	**630.6**	**47.6**	**16.7**	**25.7**	**59.8**	**145.4**	**106.1**	**245.9**	**256.7**	**101.3**	**308.9**	**139.7**	**316.0**
Location of Previous Residence															
At birth:															
Same state	25.7	12.4	13.3	1.1	-	1.0	2.6	5.0	1.1	3.9	3.7	2.0	6.0	3.8	6.0
Different state	1 069.4	579.0	490.4	35.2	15.3	17.2	44.0	135.5	53.2	193.4	200.9	66.4	209.8	111.8	258.9
Different Nation	262.9	135.9	126.9	11.3	1.4	7.5	13.2	4.9	51.8	48.7	52.0	32.8	93.2	24.0	51.1
Not reported	-	-	-	-	-	-	-	-	-	-	-	-	-	-	-
At age 16:															
Same state	310.0	164.7	145.3	7.2	3.7	3.4	13.1	33.3	27.6	44.5	53.0	20.7	64.3	29.3	70.9
Different state	816.6	446.8	369.8	31.0	12.0	14.4	34.8	103.7	40.1	159.2	158.8	52.2	161.8	88.4	199.6
Different Nation	212.8	107.5	105.3	8.8	1.1	7.3	10.6	4.8	37.1	40.0	41.2	27.3	77.9	18.8	41.4
Not reported	18.6	8.4	10.1	.6	-	.6	1.3	3.6	1.3	2.2	3.6	1.1	5.0	3.2	4.1
Preferred Residence in 5 years															
Same house/apartment	662.4	479.1	183.4	27.5	11.5	6.1	17.0	61.4	47.7	199.6	68.4	41.7	150.1	61.2	145.1
Someplace else	670.7	236.7	434.0	19.2	5.0	18.6	40.9	79.6	56.5	41.4	183.5	57.4	151.0	74.4	165.0
Another home in the area	299.1	90.9	208.1	9.6	1.3	9.5	18.9	29.8	29.0	16.9	86.7	23.5	71.9	27.5	70.3
Outside the area	362.3	142.5	219.8	8.8	3.7	9.1	21.2	48.4	26.7	23.8	93.6	33.5	77.2	46.1	93.6
Not reported	9.4	3.3	6.1	.8	-	-	.8	1.3	.8	.7	3.1	.5	1.8	.8	1.1
Not reported	24.8	11.8	13.2	.9	.1	1.0	1.9	4.4	1.9	4.9	4.7	2.2	7.9	4.0	5.9
Likelihood of Living in Same Unit in 5 Years															
Prefers living in same house/apartment	662.4	479.1	183.4	27.5	11.5	6.1	17.0	61.4	47.7	199.6	68.4	41.7	150.1	61.2	145.1
Very likely	457.5	361.3	96.2	19.1	7.9	3.7	9.9	40.9	32.7	147.4	35.5	27.5	95.9	42.0	97.5
Likely	149.2	90.2	59.1	6.5	2.0	1.9	5.2	14.6	11.4	36.7	21.2	9.4	42.1	14.9	30.5
Not very likely	24.7	10.3	14.5	1.3	.6	.4	1.2	2.4	1.6	6.5	5.4	1.0	7.2	2.9	7.2
No chance at all	5.5	3.6	1.9	-	-	-	-	1.1	.4	1.3	1.1	.2	.8	.4	1.1
Don't know	21.5	10.6	10.9	.6	1.0	-	.7	1.8	1.6	5.9	4.6	3.4	4.1	.8	7.9
Not reported	4.0	3.2	.9	-	-	-	-	.7	-	1.8	.7	.2	-	.2	.9

Table 1-6. **Mobility—Occupied Units**—Con.

[Numbers in thousands. ... means not applicable or sample too small. - means zero or rounds to zero.]

Characteristics	Total occupied units	Tenure		Housing unit characteristics				Household characteristics					Selected subareas[1]		
		Owner	Renter	New construction 4 yrs	Mobile homes	Physical problems: Severe	Physical problems: Moderate	Black	Hispanic	Elderly (65+)	Moved in past year	Below poverty level	Area one	Area two	Area three
Preferred Location in 5 Years															
Prefers Living Outside Area	362.3	142.5	219.8	8.8	3.7	9.1	21.2	48.4	26.7	23.8	93.6	33.5	77.2	46.1	93.6
Type of area:															
Large city	44.2	9.9	34.3	.8	.4	2.0	3.2	7.8	3.4	2.1	15.0	6.2	20.3	5.1	7.0
Suburb near large city	69.0	24.9	44.0	.5	-	1.9	4.0	11.9	5.1	4.1	21.1	4.5	18.3	10.5	12.7
Medium-sized city or its suburbs	55.1	20.2	34.9	1.5	.5	1.2	4.1	11.1	5.1	3.1	15.9	6.7	12.3	9.5	14.8
Small city	51.1	23.1	28.0	1.7	.1	2.0	2.1	6.8	4.6	4.7	10.1	4.6	6.2	5.6	16.2
Town or village	44.4	20.0	24.4	1.6	1.6	.2	2.5	2.3	2.9	4.3	9.1	3.0	7.4	3.8	13.3
Open country but not farm	70.3	32.6	37.8	2.0	.9	1.2	3.7	5.7	4.1	2.5	15.4	5.9	8.3	7.4	21.4
Farm	9.2	4.2	4.9	.6	-	.2	1.0	1.7	1.0	.4	2.3	1.0	2.0	1.3	2.7
Other	9.0	3.8	5.2	-	.1	-	.4	.8	.2	.6	3.1	.9	.7	1.7	2.8
Not reported	9.9	3.7	6.2	.2	-	.4	.2	.2	.4	2.0	1.7	.8	1.7	1.2	2.7
Location of area:															
Same state	17.5	7.3	10.2	-	.3	-	.6	2.0	.4	1.8	4.1	.8	4.2	1.3	4.4
Different state	330.4	130.5	199.9	8.8	3.3	9.1	19.5	45.0	25.0	20.5	83.4	30.7	68.4	42.3	87.7
Different Nation	14.3	4.6	9.8	-	-	-	1.0	1.4	1.3	1.5	6.1	1.9	4.5	2.5	1.6
Not reported	-	-	-	-	-	-	-	-	-	-	-	-	-	-	-

[1]See back cover for details.

Table 2-4. Neighborhood Quality—Owner Occupied Units

[Numbers in thousands. ... means not applicable or sample too small. - means zero or rounds to zero.]

Characteristics	Total occupied units	Housing unit characteristics: New construction 4 yrs	Mobile homes	Physical problems: Severe	Moderate	Household characteristics: Black	Hispanic	Elderly (65+)	Moved in past year	Below poverty level	Selected subreas[1]: Area one	Area two	Area three
Total	**727.4**	**34.6**	**14.6**	**2.5**	**17.2**	**58.0**	**43.9**	**165.0**	**59.1**	**25.3**	**103.2**	**61.4**	**189.5**
Condition Present as a Percent of Total[2]													
Street noise or traffic	32.11	28.36	32.29	52.42	39.66	42.23	31.17	35.69	27.62	34.49	37.93	47.80	35.65
Streets needing repair	12.24	7.47	15.22	27.40	22.16	18.22	12.20	12.24	9.10	19.68	11.81	19.87	10.80
Neighborhood crime	21.97	18.55	21.50	52.82	39.82	35.14	22.75	20.43	11.56	27.34	24.28	45.61	24.22
Littered streets or lots	13.91	3.55	8.89	17.43	23.75	23.79	16.61	15.03	8.57	23.32	20.34	28.77	14.19
Rundown buildings	11.74	1.01	10.11	38.74	21.74	17.62	10.49	10.48	10.63	8.36	11.68	21.26	11.33
Non-residential activities	14.95	17.18	23.02	35.59	23.53	22.88	14.02	15.72	17.26	12.34	24.72	22.68	17.12
Odors, smoke, or gas	6.83	10.74	9.98	18.12	13.68	9.14	12.27	5.93	5.13	9.55	4.39	5.95	7.80
Any condition(s)	57.18	48.64	55.06	100.00	80.18	70.71	54.40	57.94	48.53	63.69	63.87	75.68	60.34
Two or more conditions	31.19	29.00	32.20	53.71	48.99	47.49	31.75	32.73	26.66	38.08	39.96	52.20	33.32
No conditions present	42.57	51.36	44.94	-	19.82	28.95	45.13	41.80	51.47	36.31	35.73	23.66	39.46
Not reported	.25	-	-	-	-	.33	.47	.26	-	-	.40	.65	.20
Condition Bothersome as a Percent of Total[2]													
Street noise or traffic	17.39	18.76	16.02	26.55	29.00	21.63	19.12	14.24	15.47	17.51	16.94	25.56	19.37
Streets needing repair	7.91	3.20	9.87	19.01	15.69	14.69	10.20	6.20	5.82	9.32	7.29	14.69	7.44
Neighborhood crime	15.64	12.71	13.97	35.92	30.24	26.11	18.59	13.37	7.79	14.52	17.52	33.84	15.84
Littered streets or lots	10.41	1.94	8.89	17.43	18.81	18.39	12.12	10.01	4.78	11.76	13.31	22.31	10.84
Rundown buildings	7.88	.51	5.28	17.43	13.85	11.08	6.58	7.08	4.86	5.13	7.80	14.56	7.78
Non-residential activities	3.63	6.04	3.21	-	3.80	5.14	5.87	2.16	4.66	1.50	2.65	5.72	3.38
Odors, smoke, or gas	4.90	9.73	7.55	18.12	10.99	6.07	9.82	4.03	3.53	7.05	2.91	3.44	5.70
Unsatisfactory police protection	6.59	7.69	3.68	15.86	11.20	6.38	7.71	4.06	3.63	6.55	5.73	15.29	5.55
Unsatisfactory hospitals or clinics	5.49	11.54	4.58	8.68	8.88	6.99	8.39	4.19	4.70	8.42	8.61	4.27	3.18
Unsatisfactory neighborhood shopping	7.71	11.46	5.14	18.12	6.30	14.68	7.44	9.30	8.74	14.86	5.98	15.11	6.86
Unsatisfactory public elementary school	4.32	5.10	-	20.06	8.30	5.94	7.36	.40	6.07	5.66	3.83	9.36	3.80
Unsatisfactory public transportation	7.29	6.75	4.75	29.50	9.40	4.06	8.39	4.00	6.12	10.82	4.95	7.85	6.76
Any condition(s) bothersome	49.86	54.68	40.04	73.16	62.93	63.10	52.32	43.40	40.80	47.99	49.88	66.80	50.63
Two or more conditions	25.46	20.48	25.35	38.26	40.06	34.93	28.18	22.02	18.58	31.08	25.66	44.41	24.58
Conditions so Objectionable Household Wants to Move as a Percent of Total[2]													
Street noise or traffic	4.65	3.07	2.75	8.68	7.11	6.54	6.19	2.00	4.84	3.27	4.97	6.43	5.28
Streets needing repair	1.03	-	1.29	-	2.57	2.40	1.36	.38	.82	.75	.79	2.19	.54
Neighborhood crime	3.94	4.52	3.71	17.43	11.28	7.01	9.65	2.01	2.40	4.08	4.60	11.59	4.59
Littered streets or lots	2.68	.51	1.29	17.43	7.65	4.52	4.36	1.49	1.79	3.30	2.18	6.34	2.82
Rundown buildings	2.49	-	.96	17.43	3.61	4.18	2.31	.95	2.81	1.68	1.76	4.23	2.71
Non-residential activities	1.50	.55	1.29	-	3.80	1.81	2.82	.51	1.30	.75	.40	2.28	1.69
Odors, smoke, or gas	1.32	.51	2.75	8.68	4.60	1.05	4.76	.65	.30	3.18	.73	1.41	1.39
Unsatisfactory police protection	.93	-	1.29	8.68	2.53	.32	2.44	.54	.32	2.35	.42	2.11	.57
Unsatisfactory hospitals or clinics	.52	-	1.29	8.68	3.85	.45	1.90	.25	-	2.35	.21	.77	.44
Unsatisfactory public elementary school	1.50	2.49	-	8.68	2.58	1.89	2.97	.28	2.37	1.68	.84	5.60	1.39
Any condition(s) objectionable	10.61	8.07	3.71	17.43	23.58	15.87	14.60	5.05	9.90	7.39	9.64	20.09	11.34
Two or more conditions	5.27	3.07	3.71	17.43	13.44	7.76	9.05	2.01	3.47	4.91	4.26	10.82	5.28
Incomplete Reporting as a Percent of Total[2]													
Street noise or traffic	.28	-	-	-	-	.62	.47	.26	-	-	.40	.93	.20
Streets needing repair	.28	-	-	-	-	.33	.47	.39	-	-	.40	.65	.32
Neighborhood crime	.40	-	.95	9.93	-	.33	.47	.34	.45	-	.64	.65	.39
Littered streets or lots	.34	-	-	-	-	.65	.47	.37	-	-	.40	.95	.32
Rundown buildings	.55	-	1.52	-	-	.71	.47	.77	-	.75	.40	1.73	.41
Non-residential activities	.34	-	-	-	-	.67	.47	.51	-	.77	1.01	.65	.20
Odors, smoke, or gas	.28	-	-	-	-	.33	.47	.26	-	-	.40	.65	.20
Unsatisfactory police protection (includes don't know)	7.09	18.07	11.43	9.93	11.22	7.86	7.97	7.10	21.51	11.21	10.00	9.71	7.82
Unsatisfactory hospitals or clinics (includes don't know)	4.45	5.57	3.47	-	5.04	6.40	3.76	3.71	11.52	8.52	5.99	7.80	4.24
Public Elementary School as a Percent of Total													
Households with any children aged 0-16	31.83	35.96	-	57.55	39.88	34.34	39.81	3.70	50.21	21.93	22.23	22.37	35.36
Satisfactory public elementary school	26.86	28.71	-	23.47	33.08	29.93	34.79	3.04	36.71	16.68	16.93	16.99	30.42
Unsatisfactory public elementary school	-	-	-	-	-	-	-	-	-	-	-	-	-
So bothered they want to move	-	-	-	-	-	-	-	-	-	-	-	-	-
Not reported	-	-	-	-	-	-	-	-	-	-	-	-	-
Not reported or don't know	4.98	7.25	-	34.07	6.81	4.41	5.02	.66	13.49	5.25	5.30	5.37	4.94
Public elementary school less than 1 mile	25.31	24.89	-	47.15	32.36	31.39	34.10	3.47	37.89	17.47	19.50	22.67	27.66
Public elementary school 1 mile or more	9.98	16.45	-	23.67	15.36	8.46	13.12	.52	15.20	6.98	5.47	8.45	10.44
Not reported	1.07	-	-	11.81	1.22	.81	.53	.12	3.58	3.48	1.24	1.56	1.21
Households without children aged 0-16	68.17	64.04	100.00	42.45	60.12	65.66	60.19	96.30	49.79	78.07	77.77	77.63	64.64
Households with children aged 4-16	31.66	30.00	-	59.87	47.64	40.36	43.65	3.96	41.53	26.22	22.74	29.04	33.91
Attend public school(K-12)	22.09	20.60	-	34.33	27.67	29.40	29.82	3.30	27.16	21.00	12.03	18.75	26.12
Attend private school (K-12)	7.50	7.11	-	25.54	18.75	9.74	12.24	.12	10.96	3.61	9.55	8.68	6.08
Attend ungraded school, preschool, etc	.75	1.15	-	-	-	-	-	.28	.76	.80	-	-	.53
Does not attend school	.64	1.15	-	-	-	.41	1.06	.14	.72	-	.93	-	.56
Not reported	.68	-	-	-	1.22	.81	.53	.12	1.94	.80	.22	1.62	.62

Table 2-4. **Neighborhood Quality—Owner Occupied Units**—Con.

[Numbers in thousands. ... means not applicable or sample too small. - means zero or rounds to zero.]

Characteristics	Total occupied units	Housing unit characteristics				Household characteristics					Selected subreas[1]		
		New construction 4 yrs	Mobile homes	Physical problems									
				Severe	Moderate	Black	Hispanic	Elderly (65+)	Moved in past year	Below poverty level	Area one	Area two	Area three
Public Transportation as a Percent of the Total													
With public transportation	91.40	83.31	92.01	100.00	95.26	96.30	96.05	90.27	92.22	91.33	99.36	93.86	92.54
Household uses it at least weekly	27.23	16.36	13.78	48.10	36.61	48.08	35.58	29.05	29.72	40.85	64.64	38.65	20.22
Satisfactory public transportation	24.96	15.86	11.41	28.05	35.11	44.82	31.58	27.63	28.14	36.94	60.83	35.51	18.83
Unsatisfactory public transportation	2.19	.51	2.36	20.06	1.50	3.25	3.99	1.43	1.22	3.91	3.63	3.14	1.28
Not reported	.08	-	-	-	-	-	-	-	.37	-	.18	-	.11
Household uses it less than weekly	39.97	42.58	45.18	25.02	33.00	34.61	40.38	35.84	33.14	36.93	28.64	43.07	46.44
Satisfactory public transportation	34.75	35.83	42.79	15.58	25.10	33.38	35.52	33.12	28.24	29.06	27.32	37.97	40.87
Unsatisfactory public transportation	5.06	6.24	2.39	9.44	7.89	.61	4.39	2.43	4.90	6.91	1.32	4.71	5.48
Not reported	.16	.51	-	-	-	.42	.47	.28	-	.95	-	.39	.09
Household does not use	23.74	24.37	33.06	26.88	24.46	13.26	19.63	24.97	28.72	13.56	5.87	11.80	25.25
Not reported	.46	-	-	-	1.20	.36	.46	.41	.63	-	.21	.34	.63
No public transportation	8.34	16.18	7.99	-	4.74	3.37	3.95	9.47	7.78	8.67	.24	5.82	7.14
Not reported	.26	.51	-	-	-	.33	-	.26	-	-	.40	.31	.32
Neighborhood Shopping as a Percent of the Total													
Satisfactory neighborhood shopping	91.72	88.54	94.88	81.88	93.70	84.65	92.06	90.01	90.89	85.14	93.38	84.26	92.17
Less than 1 mile	78.03	70.87	72.68	81.88	88.16	76.63	81.36	78.25	72.63	78.44	88.35	73.39	79.17
1 mile or more	13.08	17.67	22.20	-	5.55	6.97	10.70	11.07	17.13	6.70	4.59	10.18	12.53
Not reported	.61	-	-	-	-	1.06	-	.70	1.14	-	.45	.69	.47
Unsatisfactory neighborhood shopping	7.71	11.46	5.14	18.12	6.30	14.68	7.44	9.30	8.74	14.86	5.98	15.11	6.86
Not reported or don't know	.57	-	-	-	-	.67	.49	.69	.37	-	.63	.63	.97

[1]See back cover for details.
[2]Figures may not add to 100%, because more than one condition may apply to a unit or conditions are not reported.

Table 2-5. Journey to Work—Owner Occupied Units

[Numbers in thousands. ... means not applicable or sample too small. - means zero or rounds to zero.]

Characteristics	Total occupied units	Housing unit characteristics: New construction 4 yrs	Housing unit characteristics: Mobile homes	Housing unit characteristics: Physical problems: Severe	Housing unit characteristics: Physical problems: Moderate	Household characteristics: Black	Household characteristics: Hispanic	Household characteristics: Elderly (65+)	Household characteristics: Moved in past year	Household characteristics: Below poverty level	Selected subareas[1]: Area one	Selected subareas[1]: Area two	Selected subareas[1]: Area three
All workers[2]	**913.3**	**55.3**	**7.7**	**2.8**	**20.4**	**66.6**	**57.5**	**57.1**	**90.3**	**9.3**	**117.6**	**63.0**	**249.6**
Principal Means of Transportation to Work Last Week													
Drives self	636.9	38.1	3.7	1.6	11.6	45.2	40.7	36.1	63.5	5.3	59.4	41.8	183.0
Carpool	116.1	8.9	2.2	.4	3.0	7.9	7.1	4.2	11.2	.4	13.7	7.9	31.8
2 person	85.5	6.5	2.1	.4	2.0	6.5	5.8	2.6	8.9	.2	9.9	6.3	24.1
3 person	17.2	.7	.1	-	.9	1.1	1.1	1.2	1.3	-	2.2	.8	5.0
4+ person	13.4	1.6	-	-	.2	.2	.2	.4	1.1	.2	1.6	.7	2.7
Mass transportation	99.6	4.9	1.1	-	3.1	10.3	6.3	9.0	12.0	2.2	35.6	9.1	17.3
Taxicab	-	-	-	-	-	-	-	-	-	-	-	-	-
Bicycle or motorcycle	10.7	.2	.1	-	.5	-	.7	.5	.4	-	.7	.4	5.1
Walks only	19.2	1.5	-	-	.2	2.1	1.5	2.5	1.2	.4	4.9	1.3	5.8
Other means	2.6	-	-	-	.3	-	-	-	-	-	-	.4	.4
Works at home	28.2	1.6	.4	.8	1.6	1.1	1.1	4.8	2.0	1.0	3.3	2.1	6.1
Travel Time from Home to Work													
Less than 15 minutes	250.6	11.9	1.1	.5	3.6	18.5	18.4	13.8	22.2	1.2	29.2	19.0	71.3
15 to 29 minutes	300.9	14.2	2.8	.9	5.2	25.0	21.6	19.0	26.9	3.9	44.6	24.1	76.0
30 to 44 minutes	173.8	13.1	2.6	.4	4.6	12.9	8.0	12.0	21.1	1.9	24.3	9.7	47.7
45 to 59 minutes	79.0	7.4	.6	.2	2.7	3.9	3.9	3.6	8.8	.7	9.3	3.8	26.4
1 hour to 1 hour and 29 minutes	44.8	4.3	-	-	2.2	3.2	2.5	1.8	6.8	.2	3.8	2.0	10.2
1 hour 30 minutes or more	12.3	1.6	.2	-	.3	1.1	.4	.6	1.3	.4	.2	.2	6.1
Works at home	28.2	1.6	.4	.8	1.6	1.1	1.1	4.8	2.0	1.0	3.3	2.1	6.1
No fixed place of work	23.8	1.3	-	-	.2	1.0	1.6	1.6	1.4	-	3.0	2.0	5.9
Median	**23**	**30**	**28**	**...**	**31**	**23**	**21**	**24**	**26**	**26**	**23**	**21**	**24**
Distance from Home to Work													
Less than 1 mile	31.8	2.8	-	-	.2	2.2	2.3	3.4	2.4	.2	7.4	2.8	10.0
1 to 4 miles	186.5	7.5	.4	.5	3.6	15.4	11.5	11.3	16.6	1.2	35.8	13.6	50.1
5 to 9 miles	198.4	6.5	2.0	.3	3.6	18.0	13.3	14.2	16.3	2.8	44.3	15.2	39.6
10 to 19 miles	230.3	14.7	3.4	.8	6.6	17.6	17.1	10.6	23.4	2.4	14.3	17.7	65.1
20 to 29 miles	132.5	10.7	1.1	.4	3.6	8.0	6.9	7.8	18.7	.6	5.3	6.4	45.4
30 to 49 miles	72.5	7.8	.4	-	.8	3.1	3.3	2.6	8.0	1.1	3.9	2.9	24.3
50 miles or more	9.3	2.3	-	-	.2	.2	.4	.8	1.6	-	.4	.2	3.1
Works at home	28.2	1.6	.4	.8	1.6	1.1	1.1	4.8	2.0	1.0	3.3	2.1	6.1
No fixed place of work	23.8	1.3	-	-	.2	1.0	1.6	1.6	1.4	-	3.0	2.0	5.9
Median	**11**	**16**	**14**	**...**	**13**	**9**	**10**	**9**	**14**	**10**	**6**	**9**	**13**
Departure Time to Work													
12:00 a.m. to 2:59 a.m.	3.6	-	-	-	-	.2	.2	.2	.5	-	.3	.2	.2
3:00 a.m. to 5:59 a.m.	51.6	1.4	.8	-	1.1	5.0	5.0	3.1	3.9	.2	6.4	3.2	16.2
6:00 a.m. to 6:59 a.m.	151.0	14.5	1.4	-	3.8	12.1	11.0	8.3	18.0	1.9	13.9	9.7	47.0
7:00 a.m. to 7:29 a.m.	129.2	7.4	.9	.9	1.9	11.6	7.9	7.3	14.9	1.2	18.8	8.7	32.2
7:30 a.m. to 7:59 a.m.	131.7	7.3	.6	.3	2.7	7.2	6.7	8.3	12.2	1.1	19.3	10.3	34.5
8:00 a.m. to 8:29 a.m.	106.5	8.0	1.7	.2	2.2	5.7	5.4	5.6	13.1	.4	13.9	5.9	26.6
8:30 a.m. to 8:59 a.m.	57.8	2.5	.1	.4	1.8	2.9	3.5	3.4	5.4	-	8.1	4.0	16.9
9:00 a.m. to 9:59 a.m.	47.5	2.8	-	-	.4	2.4	2.5	4.2	2.7	.2	7.3	3.0	10.3
10:00 a.m. to 3:59 p.m.	79.9	3.6	1.1	.2	.9	7.0	5.5	4.1	6.9	1.3	11.9	5.7	20.3
4:00 p.m. to 11:59 p.m.	31.9	1.2	-	-	.9	4.3	3.4	1.1	1.8	.5	4.6	2.0	9.6
Not reported	122.6	6.7	.9	.8	4.6	8.2	8.3	11.3	11.0	2.4	13.1	10.5	35.8
Householders who worked last week[3]	**466.0**	**29.8**	**5.2**	**1.6**	**11.9**	**32.2**	**27.4**	**19.5**	**49.7**	**6.0**	**55.0**	**33.2**	**126.5**
Principal Means of Transportation to Work Last Week													
Drives self	338.8	20.5	2.7	.9	7.5	23.7	21.1	12.2	36.4	3.4	32.5	23.6	95.7
Carpool	52.2	4.6	1.2	.2	1.1	3.3	2.1	.8	5.0	.4	5.3	3.2	16.2
2 person	36.6	3.7	1.1	.2	.4	2.4	1.5	.4	4.3	.2	3.3	1.9	12.4
3 person	9.8	.6	.1	-	.4	.7	.6	.4	.4	-	1.3	.8	2.7
4+ person	5.9	.4	-	-	.2	.2	-	-	.2	.2	.7	.4	1.0
Mass transportation	45.5	3.2	.7	-	2.0	3.3	3.5	2.2	6.6	.9	12.3	3.9	7.9
Taxicab	-	-	-	-	-	-	-	-	-	-	-	-	-
Bicycle or motorcycle	4.8	.2	.1	-	.2	-	-	.1	.4	-	.5	.2	1.9
Walks only	7.6	.4	-	-	-	1.1	.4	1.3	.6	.4	2.6	.6	2.0
Other means	1.8	-	-	-	.3	-	-	-	-	-	-	.2	.3
Works at home	15.3	.9	.4	.5	.8	.9	.2	2.8	.8	.8	1.9	1.5	2.6
Travel Time from Home to Work													
Less than 15 minutes	107.9	6.1	.7	.3	2.0	7.3	7.2	6.0	11.3	1.0	14.8	8.6	29.3
15 to 29 minutes	153.3	8.6	1.8	.6	3.3	13.9	10.9	4.4	15.7	2.4	20.1	13.7	44.5
30 to 44 minutes	94.9	5.6	1.8	-	1.5	6.1	3.3	3.5	11.8	1.3	11.3	4.8	24.4
45 to 59 minutes	46.1	4.1	.3	.2	2.3	2.0	3.0	1.4	4.8	.2	3.4	2.6	13.2
1 hour to 1 hour and 29 minutes	26.8	2.3	-	-	1.7	1.0	1.2	.2	3.7	.2	2.3	1.1	5.7
1 hour 30 minutes or more	8.0	1.6	.2	-	.3	.4	.4	.2	.7	-	.2	-	3.6
Works at home	15.3	.9	.4	.5	.8	.9	.2	2.8	.8	.8	1.9	1.5	2.6
No fixed place of work	13.9	.6	-	-	-	.6	1.1	.9	1.0	-	1.1	.9	3.2
Median	**25**	**29**	**...**	**...**	**32**	**23**	**22**	**21**	**27**	**24**	**23**	**22**	**25**
Distance from Home to Work													
Less than 1 mile	14.2	1.1	-	-	-	.5	.5	1.9	1.2	.2	4.2	1.3	3.6
1 to 4 miles	80.1	3.4	.2	.3	1.9	7.6	4.8	3.7	8.0	.6	15.2	6.3	22.4
5 to 9 miles	89.6	4.4	1.2	-	2.2	8.4	6.8	4.0	8.2	2.1	19.0	8.4	18.3
10 to 19 miles	128.6	9.4	2.2	.6	3.9	8.4	8.0	2.5	15.3	1.4	8.2	9.1	39.3
20 to 29 miles	74.3	4.7	.9	.2	2.4	3.9	3.4	2.8	9.9	.2	3.4	3.6	21.5
30 to 49 miles	43.6	3.2	.2	-	.8	1.8	2.5	.6	3.8	.7	1.9	2.0	13.6
50 miles or more	6.5	2.1	-	-	-	-	.2	.2	1.4	-	.2	-	2.0
Works at home	15.3	.9	.4	.5	.8	.9	.2	2.8	.8	.8	1.9	1.5	2.6
No fixed place of work	13.9	.6	-	-	-	.6	1.1	.9	1.0	-	1.1	.9	3.2
Median	**13**	**16**	**...**	**...**	**14**	**9**	**11**	**8**	**14**	**9**	**7**	**10**	**14**

Table 2-5. **Journey to Work—Owner Occupied Units**—Con.

[Numbers in thousands. ... means not applicable or sample too small. - means zero or rounds to zero.]

Characteristics	Total occupied units	Housing unit characteristics				Household characteristics					Selected subareas[1]		
		New construction 4 yrs	Mobile homes	Physical problems									
				Severe	Moderate	Black	Hispanic	Elderly (65+)	Moved in past year	Below poverty level	Area one	Area two	Area three
Departure Time to Work													
12:00 a.m. to 2:59 a.m.	1.8	-	-	-	-	.2	-	-	.5	-	-	.2	-
3:00 a.m. to 5:59 a.m.	32.6	.9	.4	-	.7	2.7	3.3	1.5	2.0	.2	3.0	2.3	9.2
6:00 a.m. to 6:59 a.m.	92.2	8.2	1.1	-	2.9	7.3	6.8	2.1	10.9	1.9	8.2	5.1	27.5
7:00 a.m. to 7:29 a.m.	74.1	4.4	.5	.5	1.3	4.9	3.7	1.9	8.5	1.0	9.3	5.0	19.2
7:30 a.m. to 7:59 a.m.	67.0	4.8	.3	.3	1.5	3.8	2.2	3.1	7.0	.2	9.6	5.2	17.8
8:00 a.m. to 8:29 a.m.	51.9	3.8	1.2	-	1.2	2.2	2.4	1.0	7.6	.2	6.1	3.1	13.6
8:30 a.m. to 8:59 a.m.	26.8	1.8	.1	.2	.4	1.6	1.4	1.9	3.4	-	4.5	1.7	7.7
9:00 a.m. to 9:59 a.m.	22.2	1.5	-	-	.2	.9	1.4	1.9	1.8	.2	1.7	1.8	4.9
10:00 a.m. to 3:59 p.m.	29.7	1.6	.8	.2	.2	2.8	2.7	.9	3.1	.6	5.1	2.2	9.0
4:00 p.m. to 11:59 p.m.	10.6	.7	-	-	.7	1.8	1.7	.5	.6	.5	1.6	1.1	2.6
Not reported	57.0	2.2	.7	.5	2.9	4.1	1.9	4.6	4.3	1.0	6.0	5.5	14.9

[1]See back cover for details.
[2]Limited to those persons 14 years and older who reported having a job the week prior to interview within the United States.
[3]Limited to householders who reported having a job the week prior to interview within the United States.

Table 2-6. **Mobility—Owner Occupied Units**

[Numbers in thousands. ... means not applicable or sample too small. - means zero or rounds to zero.]

Characteristics	Total occupied units	Housing unit characteristics: New construction 4 yrs	Housing unit characteristics: Mobile homes	Housing unit characteristics: Physical problems: Severe	Housing unit characteristics: Physical problems: Moderate	Household characteristics: Black	Household characteristics: Hispanic	Household characteristics: Elderly (65+)	Household characteristics: Moved in past year	Household characteristics: Below poverty level	Selected subareas[1]: Area one	Selected subareas[1]: Area two	Selected subareas[1]: Area three
All persons aged 18 and over	**1 560.6**	**70.9**	**22.7**	**4.3**	**33.1**	**127.5**	**99.4**	**301.0**	**124.0**	**47.4**	**223.5**	**124.5**	**407.4**
Location of Previous Residence													
At birth:													
Same state	57.6	1.5	.1	.3	2.0	7.5	3.9	7.5	3.6	1.2	7.5	6.0	15.0
Different state	1 193.6	53.0	21.2	4.1	24.9	116.4	56.4	248.0	89.1	32.6	138.0	101.2	321.8
Different Nation	309.4	16.4	1.4	-	6.3	3.6	39.1	45.5	31.3	13.6	77.9	17.2	70.7
Not reported	-	-	-	-	-	-	-	-	-	-	-	-	-
At age 16:													
Same state	507.5	15.2	6.6	.9	12.2	45.9	35.2	85.3	24.5	15.8	85.9	45.2	119.2
Different state	789.6	42.1	14.8	3.0	15.1	75.1	35.5	173.6	72.7	20.7	77.8	64.1	222.9
Different Nation	234.9	12.3	1.1	.2	4.7	2.8	27.5	36.5	23.5	10.5	54.6	12.9	55.0
Not reported	28.7	1.3	.1	.3	1.1	3.7	1.2	5.5	3.3	.4	5.1	2.3	10.3
Preferred Residence in 5 years													
Same house/apartment	902.2	43.3	16.0	2.4	13.4	71.8	61.3	237.9	68.0	30.0	142.4	69.2	223.2
Someplace else	597.5	25.6	6.4	1.4	18.1	47.2	33.0	53.9	52.2	16.0	71.3	48.5	165.4
Another home in the area	246.3	13.8	1.8	.4	4.2	17.0	14.2	19.2	23.0	3.5	30.2	17.5	66.0
Outside the area	340.0	10.8	4.6	1.1	13.4	30.0	18.3	33.8	28.1	11.9	40.2	30.5	98.9
Not reported	11.1	1.0	-	-	.5	.2	.5	.9	1.1	.5	.9	.4	.5
Not reported	60.9	2.0	.3	.5	1.5	8.5	5.2	9.2	3.8	1.5	9.8	6.9	18.9
Likelihood of Living in Same Unit in 5 Years													
Prefers living in same house/apartment	902.2	43.3	16.0	2.4	13.4	71.8	61.3	237.9	68.0	30.0	142.4	69.2	223.2
Very likely	661.7	30.7	11.5	.9	8.7	52.4	44.3	177.9	44.1	21.2	105.1	49.6	155.4
Likely	180.0	9.8	2.8	1.0	3.3	13.0	13.5	42.4	19.6	6.3	31.1	15.4	47.8
Not very likely	24.1	1.6	.6	.4	.5	2.5	1.4	5.2	2.2	.4	3.2	2.7	7.5
No chance at all	5.6	-	-	-	-	1.0	.2	1.2	-	-	.9	-	1.9
Don't know	23.6	1.1	1.2	-	.9	1.4	1.9	8.5	1.4	2.1	2.1	.9	9.1
Not reported	7.2	-	-	-	-	1.6	-	2.7	.7	-	-	.7	1.5
Preferred Location in 5 Years													
Prefers Living Outside Area	340.0	10.8	4.6	1.1	13.4	30.0	18.3	33.8	28.1	11.9	40.2	30.5	98.9
Type of area:													
Large city	38.3	1.0	.5	-	1.6	6.7	1.9	4.5	3.8	1.9	10.3	5.7	4.3
Suburb near large city	68.7	1.6	.6	.4	2.0	7.5	2.9	8.4	8.4	2.2	13.3	7.3	12.6
Medium-sized city or its suburbs	53.1	.6	.6	-	3.3	7.7	4.3	4.3	3.6	1.5	6.4	5.7	18.9
Small city	48.9	1.9	.3	.2	1.8	3.5	3.1	4.1	5.4	2.3	2.8	4.5	15.7
Town or village	41.5	1.5	1.5	.4	1.7	1.6	1.7	4.8	2.3	.4	2.9	1.9	15.8
Open country but not farm	64.5	3.2	.8	-	1.9	1.7	4.1	4.5	2.6	3.4	2.8	4.4	23.5
Farm	9.4	.9	-	-	.4	.8	.4	.9	1.2	-	1.0	.3	3.1
Other	5.9	-	.3	-	-	.2	-	.4	.5	-	-	.5	1.3
Not reported	9.8	.2	-	-	.8	.2	-	2.0	.4	.2	.7	.2	3.6
Location of area:													
Same state	15.4	-	.1	-	.4	1.3	.2	2.3	.4	.2	1.4	.5	4.9
Different state	310.7	9.7	4.4	1.1	12.5	26.9	17.7	30.0	26.8	10.9	37.0	28.1	92.1
Different Nation	13.9	1.1	-	-	.5	1.7	.4	1.5	.9	.9	1.8	1.9	1.9
Not reported	-	-	-	-	-	-	-	-	-	-	-	-	-
All householders aged 18 and over	**727.4**	**34.8**	**14.8**	**2.5**	**17.2**	**58.0**	**43.9**	**165.0**	**59.1**	**25.3**	**103.2**	**61.4**	**189.5**
Location of Previous Residence													
At birth:													
Same state	12.4	.6	-	-	.4	1.9	.2	1.8	.8	.6	1.8	1.8	2.7
Different state	579.0	28.6	13.8	2.5	13.6	55.0	25.5	135.3	47.0	18.4	66.5	49.6	155.9
Different Nation	135.9	5.6	.9	-	3.2	1.1	18.1	27.9	11.3	6.3	35.0	10.0	31.0
Not reported	-	-	-	-	-	-	-	-	-	-	-	-	-
At age 16:													
Same state	164.7	5.8	3.5	.7	5.5	11.4	9.2	35.1	10.5	5.8	29.1	14.9	36.0
Different state	446.8	24.4	10.6	1.7	8.5	44.6	20.4	106.5	39.2	14.6	46.7	37.6	126.0
Different Nation	107.5	4.2	.6	.2	3.0	.9	14.0	22.2	8.6	4.8	26.1	7.6	25.0
Not reported	8.4	.4	-	-	.2	1.2	.3	1.2	.8	.2	1.4	1.4	2.5
Preferred Residence in 5 years													
Same house/apartment	479.1	22.3	10.7	1.4	7.9	38.5	30.9	141.6	33.6	18.5	75.5	38.6	117.3
Someplace else	236.7	11.8	3.9	.8	9.0	17.7	12.2	20.7	24.5	6.7	25.6	21.0	68.6
Another home in the area	90.9	7.1	1.2	.2	2.5	5.8	5.1	6.8	12.3	.9	10.8	7.9	24.9
Outside the area	142.5	4.1	2.8	.6	6.3	11.9	6.8	13.5	11.6	5.6	14.6	13.1	43.6
Not reported	3.3	.6	-	-	.2	-	.2	.5	.6	.3	.2	-	.3
Not reported	11.6	.7	.1	.2	.2	1.8	.8	2.6	1.0	.2	2.2	1.8	3.4
Likelihood of Living in Same Unit in 5 Years													
Prefers living in same house/apartment	479.1	22.3	10.7	1.4	7.9	38.5	30.9	141.6	33.6	18.5	75.5	38.6	117.3
Very likely	361.3	15.5	7.6	.5	5.3	29.7	24.8	107.0	22.3	13.3	57.7	28.7	84.1
Likely	90.2	5.5	1.7	.5	1.9	6.2	4.5	25.0	8.8	3.0	14.8	8.1	23.3
Not very likely	10.3	.9	.4	.4	.2	.9	.6	3.1	1.1	.2	1.6	1.6	3.6
No chance at all	3.6	-	-	-	-	.5	.2	1.2	-	-	.4	-	1.1
Don't know	10.6	.4	1.0	-	.5	.5	.8	4.0	1.0	1.9	.9	-	4.5
Not reported	3.2	-	-	-	-	.7	-	1.4	.5	-	-	.2	.7

Table 2-6. **Mobility—Owner Occupied Units**—Con.

[Numbers in thousands. ... means not applicable or sample too small. - means zero or rounds to zero.]

Characteristics	Total occupied units	Housing unit characteristics				Household characteristics					Selected subareas[1]		
		New construction 4 yrs	Mobile homes	Physical problems									
				Severe	Moderate	Black	Hispanic	Elderly (65+)	Moved in past year	Below poverty level	Area one	Area two	Area three
Preferred Location In 5 Years													
Prefers Living Outside Area	142.5	4.1	2.8	.6	6.3	11.9	6.8	13.5	11.6	5.6	14.6	13.1	43.6
Type of area:													
Large city	9.9	-	.2	-	.6	1.9	.4	1.3	1.0	.7	3.1	1.5	1.1
Suburb near large city	24.9	.4	-	.2	.9	2.1	1.1	2.5	3.1	.7	4.9	2.7	4.4
Medium-sized city or its suburbs	20.2	.2	.5	-	1.5	3.8	1.2	1.2	1.7	.9	1.5	2.9	6.9
Small city	23.1	.7	.1	.2	.4	1.6	1.7	2.1	2.8	.8	1.1	1.5	7.9
Town or village	20.0	.2	1.1	.2	1.0	.9	.6	3.1	.8	.2	1.6	1.2	7.1
Open country but not farm	32.6	2.0	.7	-	1.2	1.1	1.8	1.7	1.1	2.2	1.7	2.3	12.3
Farm	4.2	.6	-	-	.4	.5	-	.2	.4	-	.5	.3	1.7
Other	3.8	-	.1	-	-	-	-	.2	.3	-	-	.5	.7
Not reported	3.7	.2	-	-	.2	-	-	1.1	.4	.2	.2	.2	1.5
Location of area:													
Same state	7.3	-	.1	-	.4	.9	-	1.4	.2	.2	.7	.2	2.2
Different state	130.5	4.1	2.6	.6	5.7	10.6	6.4	11.4	11.2	5.0	13.4	12.1	41.1
Different Nation	4.6	-	-	-	.2	.5	.4	.7	.2	.4	.5	.7	.4
Not reported	-	-	-	-	-	-	-	-	-	-	-	-	-

[1]See back cover for details.

Table 3-4. **Neighborhood Quality—Renter Occupied Units**

[Numbers in thousands. ... means not applicable or sample too small. - means zero or rounds to zero.]

Characteristics	Total occupied units	Housing unit characteristics: New construction 4 yrs	Housing unit characteristics: Mobile homes	Housing unit characteristics: Physical problems: Severe	Housing unit characteristics: Physical problems: Moderate	Household characteristics: Black	Household characteristics: Hispanic	Household characteristics: Elderly (65+)	Household characteristics: Moved in past year	Household characteristics: Below poverty level	Selected subareas[1]: Area one	Selected subareas[1]: Area two	Selected subareas[1]: Area three
Total	**631.1**	**12.9**	**1.9**	**23.2**	**42.8**	**87.6**	**62.2**	**80.9**	**198.1**	**76.3**	**205.9**	**78.2**	**126.7**
Condition Present as a Percent of Total[2]													
Street noise or traffic	49.83	31.91	27.94	71.11	65.53	56.62	50.19	42.88	50.03	56.19	54.65	56.52	51.21
Streets needing repair	11.81	10.52	8.04	14.25	19.17	17.03	8.38	11.43	11.70	13.93	8.62	13.87	14.45
Neighborhood crime	30.11	8.47	-	47.12	43.34	44.76	30.53	26.00	26.82	38.91	29.95	43.84	33.97
Littered streets or lots	22.10	13.04	8.04	34.87	41.18	32.73	26.83	13.63	21.12	28.95	28.97	28.11	20.85
Rundown buildings	16.62	10.10	8.04	30.62	33.14	26.69	18.63	10.05	19.33	22.88	15.81	22.45	21.29
Non-residential activities	39.58	35.60	8.04	64.02	51.60	42.38	34.75	39.49	40.46	38.84	50.54	40.68	37.91
Odors, smoke, or gas	9.73	3.07	17.49	11.21	13.62	13.97	9.82	7.95	9.95	10.58	7.78	10.97	10.48
Any condition(s)	74.20	59.76	45.43	93.97	87.78	81.53	72.96	70.31	72.84	76.43	78.54	82.32	76.37
Two or more conditions	50.14	31.96	8.04	73.56	65.24	59.25	49.14	43.94	50.44	58.75	54.43	58.25	54.03
No conditions present	25.52	40.24	54.57	4.26	11.75	17.74	27.04	29.38	27.08	23.25	21.36	17.13	23.28
Not reported	.28	-	-	1.77	.46	.73	-	.30	.09	.32	.10	.55	.36
Condition Bothersome as a Percent of Total[2]													
Street noise or traffic	25.27	24.26	20.21	24.48	30.11	30.09	29.29	14.89	25.95	27.36	23.22	28.01	27.88
Streets needing repair	6.53	7.60	8.04	6.35	13.00	9.00	5.77	4.46	5.51	8.68	5.09	6.37	9.29
Neighborhood crime	22.00	8.47	-	36.63	35.04	34.24	21.82	17.63	20.02	29.46	19.70	33.33	25.35
Littered streets or lots	15.96	9.97	8.04	22.23	29.36	24.54	20.20	8.83	15.61	22.22	20.78	21.62	14.63
Rundown buildings	9.85	10.10	8.04	20.06	22.67	18.61	9.08	4.58	10.69	15.38	8.56	14.63	12.31
Non-residential activities	6.23	3.07	8.04	7.65	9.24	7.70	5.94	2.95	5.40	5.53	4.51	6.99	5.82
Odors, smoke, or gas	6.79	3.07	9.77	6.76	10.17	9.46	6.95	2.88	6.94	7.25	5.23	7.42	7.67
Unsatisfactory police protection	8.11	-	-	16.27	13.14	12.72	12.45	5.94	7.35	14.88	9.40	12.97	6.32
Unsatisfactory hospitals or clinics	5.87	4.55	28.51	4.44	8.69	8.84	6.62	4.37	6.80	8.21	5.80	8.57	4.13
Unsatisfactory neighborhood shopping	6.24	-	12.43	6.65	9.66	9.43	4.60	5.52	7.97	6.55	5.62	8.21	5.31
Unsatisfactory public elementary school	3.37	-	-	-	5.47	6.48	5.00	-	3.43	5.25	2.62	6.33	2.28
Unsatisfactory public transportation	4.91	-	20.21	2.36	6.18	5.45	6.01	7.09	4.87	3.10	2.74	4.56	4.81
Any condition(s) bothersome	55.74	37.94	50.44	57.58	64.77	62.30	59.23	42.23	56.10	56.29	52.11	64.38	59.79
Two or more conditions	31.12	19.16	32.64	32.69	46.79	42.00	35.33	17.03	31.95	37.51	28.72	39.01	33.32
Conditions so Objectionable Household Wants to Move as a Percent of Total[2]													
Street noise or traffic	9.37	1.44	12.17	12.45	13.35	14.08	13.12	3.35	9.84	11.38	8.04	11.16	10.07
Streets needing repair	1.79	3.08	8.04	5.28	3.91	4.63	1.73	1.03	1.88	4.08	1.25	2.55	2.52
Neighborhood crime	8.99	3.92	-	18.68	22.42	18.62	10.61	4.21	8.91	16.82	7.99	16.64	10.23
Littered streets or lots	6.20	3.92	-	16.44	15.62	15.09	8.44	1.69	6.75	12.23	6.43	10.93	5.81
Rundown buildings	5.50	3.92	-	17.13	15.82	13.87	4.72	1.38	5.39	11.78	4.50	9.79	5.99
Non-residential activities	2.66	3.07	8.04	4.34	4.30	5.24	2.84	.60	2.36	3.44	1.35	3.99	2.08
Odors, smoke, or gas	2.99	3.07	-	5.14	4.63	5.28	1.81	.30	2.97	3.65	2.28	3.10	2.68
Unsatisfactory police protection	2.43	-	-	7.32	5.91	6.59	3.94	1.46	2.00	6.46	2.79	4.73	1.96
Unsatisfactory hospitals or clinics	.83	-	-	2.59	3.56	3.35	1.72	.61	.87	2.82	.50	2.28	.65
Unsatisfactory public elementary school	1.70	-	-	-	2.54	3.10	1.62	-	1.86	2.31	.75	3.88	.84
Any condition(s) objectionable	19.83	11.51	20.21	26.40	32.67	30.82	24.18	6.07	21.47	25.23	16.69	27.66	22.33
Two or more conditions	10.76	6.99	8.04	20.73	22.61	21.87	13.84	2.41	10.14	16.73	8.82	16.82	11.23
Incomplete Reporting as a Percent of Total[2]													
Street noise or traffic	.32	-	-	1.77	.46	.73	-	.30	.09	.32	.10	.55	.52
Streets needing repair	.31	-	-	1.77	.46	.73	-	.30	.19	.32	.19	.55	.36
Neighborhood crime	.53	-	-	3.38	.86	.73	.60	.77	.58	.32	.46	.55	.99
Littered streets or lots	.34	-	-	1.77	.46	.73	.31	.30	.18	.32	.19	.55	.51
Rundown buildings	.71	-	-	1.77	.46	1.20	.60	.30	.42	.64	.52	1.27	1.16
Non-residential activities	.38	-	-	1.77	.46	.73	.32	.30	.28	.64	.10	.80	.55
Odors, smoke, or gas	.31	-	-	1.77	.46	.73	-	.30	.19	.32	.19	.55	.36
Unsatisfactory police protection (includes don't know)	9.95	8.32	20.16	7.58	10.38	12.15	6.58	13.13	12.42	11.21	10.79	12.39	11.47
Unsatisfactory hospitals or clinics (includes don't know)	7.24	1.48	19.90	6.79	9.65	5.30	5.04	8.40	9.70	9.82	7.32	6.27	8.11
Public Elementary School as a Percent of Total													
Households with any children aged 0-16	26.74	29.63	12.43	19.17	33.61	41.57	49.08	2.07	25.77	42.16	17.99	30.35	32.83
Satisfactory public elementary school	20.56	13.84	12.43	13.88	28.23	34.13	39.79	1.58	18.21	33.91	12.25	22.29	26.12
Unsatisfactory public elementary school	-	-	-	-	-	-	-	-	-	-	-	-	-
So bothered they want to move	-	-	-	-	-	-	-	-	-	-	-	-	-
Not reported	-	-	-	-	-	-	-	-	-	-	-	-	-
Not reported or don't know	6.19	15.79	-	5.29	5.37	7.44	9.29	.48	7.56	8.25	5.74	8.06	6.70
Public elementary school less than 1 mile	21.88	23.80	-	12.29	27.49	36.09	41.42	1.02	21.26	35.41	13.40	26.49	28.66
Public elementary school 1 mile or more	6.36	4.39	12.43	5.02	9.44	9.57	10.24	.80	6.06	9.18	4.87	6.71	5.15
Not reported	1.99	1.44	-	1.86	2.47	2.85	2.68	.25	2.01	3.11	2.41	3.90	1.36
Households without children aged 0-16	73.26	70.37	87.57	80.83	66.39	58.43	50.92	97.93	74.23	57.84	82.01	69.65	67.17
Households with children aged 4-16	22.68	13.45	12.43	15.48	33.27	38.88	36.80	1.82	19.22	38.57	15.47	28.80	28.30
Attend public school(K-12)	17.13	9.01	12.43	12.13	26.25	31.13	29.16	1.57	14.94	30.82	10.36	20.47	22.95
Attend private school (K-12)	2.76	1.50	-	-	4.14	4.38	3.23	-	2.07	3.07	3.73	3.14	2.55
Attend ungraded school, preschool, etc	.92	1.50	-	-	.91	.71	1.04	-	.95	.88	.48	.99	1.01
Does not attend school	1.07	-	-	1.50	.48	1.12	2.44	.25	.75	2.34	.50	2.69	.95
Not reported	.80	1.44	-	1.86	1.48	1.54	.92	-	.52	1.45	.39	1.52	.83

Table 3-4. **Neighborhood Quality—Renter Occupied Units**—Con.

[Numbers in thousands. ... means not applicable or sample too small. - means zero or rounds to zero.]

Characteristics	Total occupied units	Housing unit characteristics				Household characteristics					Selected subareas[1]		
		New construction 4 yrs	Mobile homes	Physical problems									
				Severe	Moderate	Black	Hispanic	Elderly (65+)	Moved in past year	Below poverty level	Area one	Area two	Area three
Public Transportation as a Percent of the Total													
With public transportation	97.01	95.58	87.57	98.23	94.91	97.32	97.40	96.32	96.07	96.03	99.22	98.24	96.66
Household uses it at least weekly	44.32	29.99	7.73	65.66	57.80	62.62	51.92	42.84	41.85	55.21	68.39	59.80	27.39
Satisfactory public transportation	41.93	29.99	7.73	63.50	53.60	60.01	48.97	39.84	38.80	53.71	65.95	56.85	25.52
Unsatisfactory public transportation	2.37	-	-	2.38	3.71	2.61	2.95	3.00	3.05	1.50	2.44	2.95	1.88
Not reported	.03	-	-	-	.49	-	-	-	-	-	-	-	-
Household uses it less than weekly	35.02	38.25	42.40	28.96	27.53	26.24	32.74	37.24	31.88	30.96	27.12	29.87	45.81
Satisfactory public transportation	32.31	38.25	22.19	28.96	25.06	23.39	29.67	33.40	29.85	29.36	26.82	28.02	42.40
Unsatisfactory public transportation	2.51	-	20.21	-	2.47	2.84	3.07	3.84	1.82	1.60	.20	1.61	2.93
Not reported	.20	-	-	-	-	-	-	-	.21	-	.10	.25	.49
Household does not use	17.31	27.34	37.44	3.41	9.58	8.04	12.75	15.50	22.15	9.86	3.02	8.32	23.29
Not reported	.35	-	-	-	-	.42	-	.74	.18	-	.69	.25	.16
No public transportation	2.71	4.42	12.43	-	4.62	2.15	2.60	3.37	3.83	3.65	.69	1.43	2.98
Not reported	.29	-	-	1.77	.46	.54	-	.30	.10	.32	.10	.33	.36
Neighborhood Shopping as a Percent of the Total													
Satisfactory neighborhood shopping	93.18	100.00	87.57	91.59	89.87	89.15	95.40	93.69	91.42	92.57	94.01	90.48	94.16
Less than 1 mile	87.42	92.39	61.83	89.96	84.23	82.71	89.58	89.33	85.27	86.10	90.99	84.93	88.09
1 mile or more	5.21	4.54	25.74	.87	5.64	6.20	5.14	4.10	5.42	5.96	2.60	5.55	5.28
Not reported	.55	3.08	-	.76	-	.24	.68	.26	.73	.51	.41	-	.79
Unsatisfactory neighborhood shopping	6.24	-	12.43	6.65	9.66	9.43	4.60	5.52	7.97	6.55	5.62	8.21	5.31
Not reported or don't know	.58	-	-	1.77	.46	1.41	-	.79	.61	.88	.38	1.31	.53

[1]See back cover for details.
[2]Figures may not add to 100%, because more than one condition may apply to a unit or conditions are not reported.

Table 3-5. **Journey to Work—Renter Occupied Units**

[Numbers in thousands. ... means not applicable or sample too small. - means zero or rounds to zero.]

Characteristics	Total occupied units	Housing unit characteristics: New construction 4 yrs	Mobile homes	Physical problems: Severe	Moderate	Household characteristics: Black	Hispanic	Elderly (65+)	Moved in past year	Below poverty level	Selected subareas[1]: Area one	Area two	Area three
All workers[2]	**679.7**	**12.3**	**1.4**	**12.4**	**39.7**	**74.5**	**75.5**	**12.9**	**230.8**	**33.3**	**202.2**	**64.9**	**152.7**
Principal Means of Transportation to Work Last Week													
Drives self	385.1	8.7	.9	4.7	19.2	35.9	36.7	5.7	131.0	12.7	70.3	36.1	105.3
Carpool	73.4	1.6	-	1.0	5.1	10.1	13.0	1.0	26.2	4.8	11.2	6.8	15.3
2 person	54.5	1.2	-	.8	3.1	7.3	9.7	.8	19.6	2.6	8.3	4.1	11.6
3 person	12.8	.4	-	.2	1.6	1.7	2.1	.2	4.5	1.8	2.0	1.9	1.6
4+ person	6.0	-	-	-	.4	1.0	1.2	-	2.1	.4	.9	.8	2.1
Mass transportation	139.9	1.4	.1	3.7	10.0	21.6	16.1	3.9	46.8	8.7	84.7	13.2	15.4
Taxicab	1.0	-	-	-	-	.2	-	-	-	-	.6	.4	-
Bicycle or motorcycle	13.6	-	-	.5	1.4	.6	2.0	.2	4.1	.6	3.4	1.0	5.7
Walks only	48.4	-	.2	2.3	3.4	4.9	5.2	1.7	17.3	5.0	26.4	6.3	7.3
Other means	1.8	.4	-	-	-	.2	.5	-	.4	-	.7	.2	.2
Works at home	16.5	.2	.2	.2	.6	1.0	2.1	.4	5.0	1.5	5.0	.8	3.6
Travel Time from Home to Work													
Less than 15 minutes	179.0	1.6	.6	2.6	10.4	13.9	20.7	3.1	61.4	7.6	40.1	18.6	44.3
15 to 29 minutes	250.2	5.0	-	6.4	15.5	29.7	27.1	4.3	80.9	13.9	81.4	26.2	55.4
30 to 44 minutes	135.5	4.1	.2	2.5	9.1	17.9	12.8	2.4	47.4	5.2	49.1	11.6	29.4
45 to 59 minutes	48.7	.6	-	.6	2.6	6.2	5.2	.9	15.5	1.5	14.4	4.1	11.2
1 hour to 1 hour and 29 minutes	28.6	.6	.4	.2	.9	3.7	4.5	.5	11.1	1.5	8.0	2.0	4.1
1 hour 30 minutes or more	7.2	.4	-	-	.2	.8	1.0	.5	3.4	.9	.8	.6	1.4
Works at home	16.5	.2	.2	.2	.6	1.0	2.1	.4	5.0	1.5	5.0	.8	3.6
No fixed place of work	14.0	-	-	-	.4	1.4	2.0	.8	6.1	1.1	3.5	1.1	3.4
Median	**23**	**28**	...	**23**	**23**	**26**	**23**	**24**	**23**	**23**	**25**	**22**	**22**
Distance from Home to Work													
Less than 1 mile	56.8	-	.2	2.1	5.1	6.6	5.9	1.0	19.7	5.3	24.0	7.7	11.8
1 to 4 miles	175.3	2.9	.4	3.5	12.8	16.8	20.7	5.4	54.3	7.8	80.0	14.1	31.3
5 to 9 miles	155.5	2.5	-	2.3	7.9	16.6	15.9	1.4	48.9	8.2	53.3	14.3	31.3
10 to 19 miles	153.7	2.7	-	3.1	8.7	21.7	16.0	2.5	56.1	5.4	23.3	20.7	40.2
20 to 29 miles	65.5	1.9	-	1.2	2.9	7.6	8.8	.4	23.3	2.0	7.3	3.7	20.0
30 to 49 miles	35.2	1.8	.4	-	1.3	2.8	3.5	.9	14.1	1.8	5.0	2.5	10.1
50 miles or more	7.2	.4	.2	-	-	-	.6	-	3.4	.2	.8	.2	1.0
Works at home	16.5	.2	.2	.2	.6	1.0	2.1	.4	5.0	1.5	5.0	.8	3.6
No fixed place of work	14.0	-	-	-	.4	1.4	2.0	.8	6.1	1.1	3.5	1.1	3.4
Median	**8**	**13**	...	**6**	**6**	**9**	**8**	**5**	**9**	**6**	**5**	**8**	**10**
Departure Time to Work													
12:00 a.m. to 2:59 a.m.	2.3	-	-	-	.2	.2	.6	.3	1.0	-	1.0	.4	.4
3:00 a.m. to 5:59 a.m.	42.4	.8	.4	.6	3.0	4.4	8.6	.6	14.8	1.7	7.7	3.5	12.6
6:00 a.m. to 6:59 a.m.	98.9	2.3	.2	1.7	5.6	12.6	13.9	.8	33.0	4.0	19.6	11.3	26.4
7:00 a.m. to 7:29 a.m.	86.9	1.6	.4	1.9	3.8	9.3	10.6	1.8	32.0	2.2	19.3	7.0	19.8
7:30 a.m. to 7:59 a.m.	102.3	1.5	-	1.9	5.4	10.2	10.8	1.4	35.8	3.1	34.0	10.1	18.3
8:00 a.m. to 8:29 a.m.	83.5	1.2	-	1.7	4.7	7.2	6.4	1.5	27.6	4.8	31.6	9.0	17.4
8:30 a.m. to 8:59 a.m.	43.7	.4	-	1.4	2.0	4.7	2.8	1.0	14.8	2.6	15.9	4.4	8.7
9:00 a.m. to 9:59 a.m.	34.1	.4	-	.2	.8	3.6	2.4	.6	11.8	2.2	9.8	2.0	8.1
10:00 a.m. to 3:59 p.m.	65.9	1.8	.1	.6	6.3	7.2	5.8	1.2	23.1	5.8	22.7	6.7	13.3
4:00 p.m. to 11:59 p.m.	32.3	.8	-	1.0	1.6	4.9	6.0	.6	9.6	1.9	11.2	2.6	7.4
Not reported	87.3	1.6	.2	1.4	6.2	10.3	7.6	3.0	27.2	5.0	29.4	7.8	20.3
Householders who worked last week[3]	**416.0**	**8.4**	**.8**	**8.5**	**24.0**	**48.0**	**43.9**	**7.4**	**141.0**	**21.4**	**125.3**	**41.9**	**92.1**
Principal Means of Transportation to Work Last Week													
Drives self	245.7	5.6	.5	2.7	13.1	23.4	22.8	3.3	81.1	10.3	45.9	24.6	64.9
Carpool	36.0	1.0	-	.4	1.8	5.8	5.5	.2	13.6	1.9	4.5	3.9	7.7
2 person	27.0	1.0	-	.4	1.4	4.6	3.9	-	10.0	1.3	3.3	2.1	6.2
3 person	5.1	-	-	-	.2	.6	.8	.2	2.3	.4	.7	1.2	.4
4+ person	3.9	-	-	-	.2	.6	.8	-	1.3	.2	.5	.6	1.1
Mass transportation	82.9	1.2	-	2.6	5.5	13.3	9.6	2.1	28.6	5.3	49.8	8.1	9.3
Taxicab	1.0	-	-	-	-	.2	-	-	-	-	.6	.4	-
Bicycle or motorcycle	7.1	-	-	.5	1.0	.2	1.2	-	1.8	.4	1.3	.6	3.3
Walks only	29.9	-	.2	2.1	2.3	4.0	2.8	1.5	11.9	2.2	18.6	3.5	4.5
Other means	1.3	.4	-	-	-	.2	.5	-	.4	-	.7	.2	-
Works at home	12.0	.2	.2	.2	.4	.8	1.6	.4	3.7	1.3	3.8	.6	2.3
Travel Time from Home to Work													
Less than 15 minutes	105.7	.8	.4	1.8	6.6	10.2	11.1	2.2	37.9	6.1	26.0	12.7	25.7
15 to 29 minutes	156.3	4.0	-	4.3	9.0	19.1	15.8	2.9	50.7	7.9	49.5	17.1	34.1
30 to 44 minutes	81.5	2.9	-	1.6	5.2	9.9	6.6	1.1	27.8	3.1	29.3	6.5	17.4
45 to 59 minutes	30.1	-	-	.4	1.8	4.0	4.3	.4	8.8	1.0	9.3	2.6	6.5
1 hour to 1 hour and 29 minutes	19.1	.6	.2	.2	.7	2.7	3.1	.3	7.2	1.1	5.6	1.2	2.3
1 hour 30 minutes or more	3.9	-	-	-	-	.6	.6	-	2.0	.2	.5	.4	1.0
Works at home	12.0	.2	.2	.2	.4	.8	1.6	.4	3.7	1.3	3.8	.6	2.3
No fixed place of work	7.4	-	-	-	.4	.6	.6	.2	3.0	.7	1.3	.8	2.8
Median	**23**	**27**	...	**23**	**23**	**25**	**24**	**21**	**23**	**21**	**25**	**21**	**22**
Distance from Home to Work													
Less than 1 mile	31.6	-	.2	1.7	3.1	4.9	3.0	.8	11.8	3.2	14.8	4.1	6.2
1 to 4 miles	102.4	1.7	.2	3.0	6.8	10.4	10.6	3.5	32.3	5.1	50.3	8.5	17.7
5 to 9 miles	98.4	2.1	-	1.5	5.1	11.0	9.2	1.0	33.4	4.9	31.6	9.9	20.9
10 to 19 miles	93.7	2.3	-	1.5	5.4	12.1	10.9	1.3	33.0	3.8	14.7	13.5	23.3
20 to 29 miles	43.8	1.1	-	.6	2.0	5.7	5.3	.2	13.3	1.1	4.5	2.5	12.5
30 to 49 miles	22.1	1.0	-	-	.9	2.4	2.3	-	8.4	1.0	3.8	1.9	5.4
50 miles or more	4.7	-	.2	-	-	-	.2	-	2.1	.2	.4	.2	1.0
Works at home	12.0	.2	.2	.2	.4	.8	1.6	.4	3.7	1.3	3.8	.6	2.3
No fixed place of work	7.4	-	-	-	.4	.6	.6	.2	3.0	.7	1.3	.8	2.8
Median	**8**	**11**	...	**4**	**7**	**9**	**9**	**4**	**8**	**6**	**5**	**9**	**10**

Table 3-5. **Journey to Work—Renter Occupied Units**—Con.

[Numbers in thousands. ... means not applicable or sample too small. - means zero or rounds to zero.]

Characteristics	Total occupied units	Housing unit characteristics				Household characteristics					Selected subareas[1]		
		New construction 4 yrs	Mobile homes	Physical problems		Black	Hispanic	Elderly (65+)	Moved in past year	Below poverty level	Area one	Area two	Area three
				Severe	Moderate								
Departure Time to Work													
12:00 a.m. to 2:59 a.m.	1.5	-	-	-	.2	.2	.4	.3	.6	-	.6	.4	.2
3:00 a.m. to 5:59 a.m.	30.2	.6	.2	.6	1.6	3.5	5.8	.2	9.5	1.5	6.6	2.7	7.9
6:00 a.m. to 6:59 a.m.	66.1	1.9	.2	1.3	3.6	6.8	8.7	.6	21.6	2.9	12.8	7.0	17.3
7:00 a.m. to 7:29 a.m.	55.0	1.0	.2	1.2	2.4	6.1	6.3	1.0	18.7	1.4	13.2	4.6	11.6
7:30 a.m. to 7:59 a.m.	61.0	1.0	-	1.4	2.7	6.2	5.6	1.0	21.4	1.7	19.5	6.0	12.5
8:00 a.m. to 8:29 a.m.	51.2	.4	-	1.3	2.8	4.2	4.0	.8	17.4	2.7	21.6	6.2	9.4
8:30 a.m. to 8:59 a.m.	25.4	.4	-	.6	1.5	2.2	1.3	.6	9.0	1.2	8.6	3.1	4.6
9:00 a.m. to 9:59 a.m.	20.6	-	-	-	.4	2.4	.6	.2	7.0	1.2	5.9	1.0	5.7
10:00 a.m. to 3:59 p.m.	34.4	1.0	-	.4	3.6	3.9	3.3	.6	13.9	3.3	12.9	3.4	6.6
4:00 p.m. to 11:59 p.m.	17.4	.6	-	.7	1.3	2.8	3.2	.2	4.7	1.2	4.9	2.2	4.7
Not reported	53.3	1.6	.2	1.0	3.7	7.8	4.5	1.9	17.1	4.1	18.6	5.2	11.4

[1]See back cover for details.
[2]Limited to those persons 14 years and older who reported having a job the week prior to interview within the United States.
[3]Limited to householders who reported having a job the week prior to interview within the United States.

Table 3-6. **Mobility—Renter Occupied Units**

[Numbers in thousands. ... means not applicable or sample too small. - means zero or rounds to zero.]

Characteristics	Total occupied units	Housing unit characteristics: New construction 4 yrs	Housing unit characteristics: Mobile homes	Housing unit characteristics: Physical problems: Severe	Housing unit characteristics: Physical problems: Moderate	Household characteristics: Black	Household characteristics: Hispanic	Household characteristics: Elderly (65+)	Household characteristics: Moved in past year	Household characteristics: Below poverty level	Selected subareas[1]: Area one	Selected subareas[1]: Area two	Selected subareas[1]: Area three
All persons aged 18 and over	**1 060.7**	**22.0**	**2.7**	**31.1**	**72.8**	**143.4**	**117.8**	**108.6**	**336.2**	**116.8**	**333.3**	**123.5**	**220.6**
Location of Previous Residence													
At birth:													
Same state	34.3	.8	.1	1.8	3.0	7.8	2.5	3.2	8.7	3.2	10.2	4.7	8.0
Different state	784.2	12.1	2.1	19.4	50.4	128.8	52.4	77.5	252.6	67.2	211.6	94.7	172.6
Different Nation	242.2	9.1	.4	9.9	19.3	6.8	63.0	27.8	74.9	46.4	111.5	24.1	40.1
Not reported	-	-	-	-	-	-	-	-	-	-	-	-	-
At age 16:													
Same state	268.1	3.0	.3	4.9	16.3	43.8	34.4	15.0	77.0	24.9	61.7	29.3	63.5
Different state	568.7	10.9	1.8	16.5	39.7	87.7	35.4	68.2	189.7	49.2	168.3	70.6	119.8
Different Nation	195.6	7.6	.4	8.9	14.9	5.8	45.3	22.9	61.8	40.6	94.3	19.4	31.1
Not reported	28.2	.4	.1	.8	1.9	6.0	2.8	2.4	7.7	2.2	9.0	4.2	6.2
Preferred Residence in 5 years													
Same house/apartment	279.3	7.0	.8	5.7	16.3	34.2	32.5	75.2	54.3	33.1	110.4	31.9	47.4
Someplace else	745.8	14.6	1.7	24.0	53.8	102.4	82.1	29.2	273.1	79.3	211.2	86.0	165.3
Another home in the area	350.2	5.0	.6	11.6	26.1	40.6	43.0	13.3	128.1	35.1	100.7	30.1	77.1
Outside the area	385.0	9.2	1.1	12.1	26.9	59.6	38.1	15.5	140.4	43.8	108.1	54.4	86.4
Not reported	10.6	.4	-	.2	.8	2.2	1.0	.4	4.6	.4	2.4	1.5	1.8
Not reported	35.5	.4	.1	1.4	2.7	6.9	3.2	4.1	8.8	4.4	11.6	5.6	8.0
Likelihood of Living in Same Unit in 5 Years													
Prefers living in same house/apartment	279.3	7.0	.8	5.7	16.3	34.2	32.5	75.2	54.3	33.1	110.4	31.9	47.4
Very likely	138.6	4.4	.4	4.1	7.3	15.0	15.0	50.8	18.0	18.4	55.2	17.3	22.0
Likely	94.4	1.5	.2	1.6	6.6	12.6	13.8	14.9	20.9	10.3	41.3	10.4	14.1
Not very likely	22.1	.9	.2	-	1.8	2.6	1.4	4.6	6.3	1.8	7.5	1.8	4.6
No chance at all	3.6	-	-	-	-	1.6	.4	.4	1.8	.2	.8	.7	-
Don't know	18.6	.2	-	-	.6	2.3	1.8	3.4	6.9	1.7	5.1	1.6	6.2
Not reported	2.0	-	-	-	-	-	-	1.1	.4	.7	.5	-	.4
Preferred Location in 5 Years													
Prefers Living Outside Area	385.0	9.2	1.1	12.1	26.9	59.6	38.1	15.5	140.4	43.8	108.1	54.4	86.4
Type of area:													
Large city	64.9	3.2	.2	2.6	5.2	12.4	5.3	1.5	24.3	10.1	29.9	8.3	12.0
Suburb near large city	75.5	.4	-	2.3	4.7	16.4	7.8	2.7	31.3	6.0	24.5	11.3	13.6
Medium-sized city or its suburbs	63.6	1.9	-	1.8	4.9	11.6	7.9	3.4	23.6	9.9	19.3	11.8	14.5
Small city	49.9	2.0	-	2.4	2.9	7.8	5.5	3.2	13.4	4.8	8.6	6.6	16.0
Town or village	40.7	1.8	.7	.2	2.9	2.0	4.3	1.8	13.5	3.7	9.3	3.4	9.7
Open country but not farm	63.2	-	.2	2.0	3.8	6.3	4.8	1.0	24.0	5.2	11.1	7.8	14.9
Farm	7.9	-	-	.4	.8	1.6	1.4	.2	3.5	1.2	2.1	1.4	1.6
Other	6.8	-	-	-	1.0	.8	.2	.4	3.7	1.5	.9	2.3	2.2
Not reported	12.4	-	-	.4	.7	.7	.8	1.4	3.1	1.4	2.4	1.6	1.8
Location of area:													
Same state	17.5	.4	.2	-	.6	2.4	.8	.4	6.7	1.3	5.6	2.1	3.4
Different state	349.0	8.4	.9	12.1	23.7	55.8	35.3	13.4	124.3	39.5	94.8	49.2	79.9
Different Nation	18.4	.4	-	-	2.5	1.3	2.0	1.7	9.4	3.0	7.6	3.1	3.0
Not reported	-	-	-	-	-	-	-	-	-	-	-	-	-
All householders aged 18 and over	**630.6**	**12.9**	**1.9**	**23.2**	**42.6**	**87.4**	**62.2**	**80.9**	**197.5**	**75.9**	**205.7**	**78.2**	**126.5**
Location of Previous Residence													
At birth:													
Same state	13.3	.6	-	1.0	2.2	3.0	.9	2.0	2.9	1.5	4.2	2.0	3.3
Different state	490.4	6.6	1.5	14.7	30.5	80.5	27.7	58.1	153.9	48.0	143.3	62.3	103.0
Different Nation	126.9	5.7	.4	7.5	10.0	3.9	33.6	20.8	40.7	26.5	58.2	14.0	20.1
Not reported	-	-	-	-	-	-	-	-	-	-	-	-	-
At age 16:													
Same state	145.3	1.4	.1	2.7	7.6	22.0	18.4	9.4	42.5	14.9	35.2	14.5	34.9
Different state	369.8	6.6	1.3	12.8	26.3	59.1	19.7	52.7	119.6	37.6	115.1	50.8	73.6
Different Nation	105.3	4.6	.4	7.1	7.6	3.9	23.0	17.8	32.6	22.5	51.8	11.2	16.5
Not reported	10.1	.2	-	.6	1.1	2.5	1.1	1.0	2.8	.9	3.6	1.8	1.5
Preferred Residence in 5 years													
Same house/apartment	183.4	5.2	.8	4.6	9.1	23.0	16.9	58.0	34.8	23.2	74.6	22.6	27.8
Someplace else	434.0	7.4	1.1	17.8	31.9	61.9	44.3	20.6	158.9	50.7	125.4	53.4	96.2
Another home in the area	208.1	2.6	.2	9.3	16.4	24.1	23.8	10.1	74.4	22.6	61.2	19.6	45.4
Outside the area	219.8	4.7	.9	8.4	14.9	36.5	19.9	10.4	82.0	27.9	62.6	33.0	50.0
Not reported	6.1	.2	-	-	.6	1.3	.6	.2	2.6	.2	1.6	.8	.8
Not reported	13.2	.2	-	.8	1.7	2.6	1.1	2.3	3.7	2.0	5.7	2.2	2.5
Likelihood of Living in Same Unit in 5 Years													
Prefers living in same house/apartment	183.4	5.2	.8	4.6	9.1	23.0	16.9	58.0	34.8	23.2	74.6	22.6	27.8
Very likely	96.2	3.7	.4	3.2	4.6	11.2	8.0	40.4	13.2	14.2	38.1	13.3	13.4
Likely	59.1	1.0	.2	1.4	3.3	8.5	6.9	11.7	12.4	6.4	27.3	6.9	7.2
Not very likely	14.5	.4	.2	-	1.0	1.5	1.0	3.4	4.3	.8	5.6	1.3	3.6
No chance at all	1.9	-	-	-	-	.6	.2	.2	1.1	.2	.4	.4	-
Don't know	10.9	.2	-	-	.2	1.3	.8	1.8	3.6	1.4	3.1	.8	3.4
Not reported	.9	-	-	-	-	-	-	.4	.2	.2	-	-	.2

Table 3-6. **Mobility—Renter Occupied Units**—Con.

[Numbers in thousands. ... means not applicable or sample too small. - means zero or rounds to zero.]

Characteristics	Total occupied units	Housing unit characteristics				Household characteristics					Selected subareas[1]		
		New construction 4 yrs	Mobile homes	Physical problems		Black	Hispanic	Elderly (65+)	Moved in past year	Below poverty level	Area one	Area two	Area three
				Severe	Moderate								
Preferred Location in 5 Years													
Prefers Living Outside Area	219.8	4.7	.9	8.4	14.9	36.5	19.9	10.4	82.0	27.9	62.6	33.0	50.0
Type of area:													
Large city	34.3	.8	.2	2.0	2.6	5.9	3.0	.8	13.9	5.6	17.2	3.6	5.9
Suburb near large city	44.0	.2	-	1.7	3.1	9.8	4.0	1.6	17.9	3.8	13.4	7.8	8.3
Medium-sized city or its suburbs	34.9	1.4	-	1.2	2.6	7.3	3.8	1.9	14.3	5.8	10.7	6.6	7.9
Small city	28.0	1.0	-	1.8	1.7	5.3	2.9	2.6	7.3	3.8	5.1	4.1	8.4
Town or village	24.4	1.4	.5	-	1.6	1.4	2.3	1.2	8.4	2.8	5.8	2.5	6.2
Open country but not farm	37.8	-	.2	1.2	2.4	4.6	2.3	.8	14.3	3.7	6.6	5.1	9.1
Farm	4.9	-	-	.2	.6	1.2	1.0	.2	1.9	1.0	1.5	1.0	1.0
Other	5.2	-	-	-	.4	.8	.2	.4	2.7	.9	.7	1.2	2.0
Not reported	6.2	-	-	.4	-	.2	.4	.9	1.3	.7	1.5	1.0	1.2
Location of area:													
Same state	10.2	-	.2	-	.2	1.2	.4	.4	3.9	.6	3.5	1.1	2.2
Different state	199.9	4.7	.7	8.4	13.8	34.4	18.6	9.1	72.2	25.7	55.1	30.2	46.7
Different Nation	9.8	-	-	-	.8	.9	.9	.9	5.9	1.5	4.0	1.7	1.2
Not reported	-	-	-	-	-	-	-	-	-	-	-	-	-

[1]See back cover for details.

Table 4-4. Neighborhood Quality—Occupied Units with Black Householder

[Numbers in thousands. ... means not applicable or sample too small. - means zero or rounds to zero.]

Characteristics	Total occupied units	Tenure		Housing unit characteristics				Household characteristics			Selected subareas[1]		
						Physical problems							
		Owner	Renter	New construction 4 yrs	Mobile homes	Severe	Moderate	Elderly (65+)	Moved in past year	Below poverty level	Area one	Area two	Area three
Total	**145.6**	**58.0**	**87.6**	**1.1**	**-**	**4.1**	**13.5**	**22.1**	**30.0**	**28.8**	**34.5**	**56.9**	**16.9**
Condition Present as a Percent of Total[2]													
Street noise or traffic	50.89	42.23	56.62	33.24	...	84.35	63.68	51.82	60.25	59.63	53.13	57.28	39.57
Streets needing repair	17.50	18.22	17.03	-	...	47.86	26.73	13.61	19.60	18.20	21.27	20.16	12.99
Neighborhood crime	40.93	35.14	44.76	-	...	81.89	56.67	34.38	38.68	47.81	44.16	39.80	39.30
Littered streets or lots	29.17	23.79	32.73	-	...	64.61	49.78	26.56	32.87	44.09	38.20	31.04	17.81
Rundown buildings	23.08	17.62	26.69	-	...	63.98	47.35	17.99	30.09	36.25	24.36	28.24	10.11
Non-residential activities	34.62	22.88	42.38	34.77	...	48.25	36.19	26.23	43.18	37.23	49.05	35.35	37.04
Odors, smoke, or gas	12.05	9.14	13.97	-	...	19.93	20.12	8.66	12.77	14.52	14.65	9.50	12.89
Any condition(s)	77.22	70.71	81.53	50.63	...	95.16	90.61	67.85	82.87	82.52	81.14	79.41	78.32
Two or more conditions	54.57	47.49	59.25	17.39	...	95.16	73.66	49.41	62.33	63.25	61.32	57.34	46.55
No conditions present	22.20	28.95	17.74	49.37	...	4.84	9.39	32.15	16.56	17.48	18.86	19.50	21.68
Not reported	.57	.33	.73	-	...	-	-	-	.57	-	-	1.09	-
Condition Bothersome as a Percent of Total[2]													
Street noise or traffic	26.72	21.63	30.09	-	...	39.23	40.88	21.04	30.73	32.39	25.61	29.99	18.59
Streets needing repair	11.27	14.69	9.00	-	...	36.05	20.44	7.75	10.60	11.86	13.71	12.81	10.30
Neighborhood crime	31.01	26.11	34.24	-	...	61.28	47.27	28.29	30.34	36.41	29.80	31.34	26.59
Littered streets or lots	22.09	18.39	24.54	-	...	50.66	34.65	20.68	22.49	32.93	24.52	24.86	16.60
Rundown buildings	15.61	11.08	18.61	-	...	39.94	38.43	12.18	17.18	25.45	14.73	19.86	6.67
Non-residential activities	6.68	5.14	7.70	-	...	9.67	9.46	5.92	5.06	9.24	6.13	8.95	5.10
Odors, smoke, or gas	8.11	6.07	9.46	-	...	14.34	16.80	4.73	7.40	9.10	10.66	5.87	9.32
Unsatisfactory police protection	10.20	6.38	12.72	-	...	30.09	14.76	6.01	8.59	16.53	14.17	11.72	4.33
Unsatisfactory hospitals or clinics	8.10	6.99	8.84	-	...	15.12	14.66	4.26	10.93	12.55	.9.37	9.17	2.33
Unsatisfactory neighborhood shopping	11.52	14.66	9.43	15.86	...	19.66	9.32	10.54	12.92	9.47	8.91	9.66	13.28
Unsatisfactory public elementary school	6.27	5.94	6.48	-	...	-	6.15	.96	9.37	10.00	2.80	8.53	1.22
Unsatisfactory public transportation	4.90	4.06	5.45	-	...	-	4.50	1.92	4.63	4.96	3.06	3.78	11.19
Any condition(s) bothersome	62.62	63.10	62.30	15.86	...	100.00	79.58	52.76	64.00	65.40	59.16	63.27	64.97
Two or more conditions	39.19	34.93	42.00	-	...	75.09	55.01	33.20	40.61	46.60	40.65	41.49	31.82
Conditions so Objectionable Household Wants to Move as a Percent of Total[2]													
Street noise or traffic	11.08	6.54	14.08	-	...	23.66	19.63	7.15	13.43	14.68	14.30	11.93	1.69
Streets needing repair	3.74	2.40	4.63	-	...	24.70	8.94	.92	8.02	7.49	4.54	3.97	1.18
Neighborhood crime	14.00	7.01	18.62	-	...	40.20	33.56	7.98	16.86	22.95	16.86	17.17	6.20
Littered streets or lots	10.88	4.52	15.09	-	...	38.36	26.62	6.18	13.08	21.00	13.26	12.84	3.81
Rundown buildings	10.01	4.18	13.87	-	...	33.79	30.79	3.18	13.41	22.11	9.21	11.85	4.27
Non-residential activities	3.88	1.81	5.24	-	...	9.67	7.92	1.30	3.19	7.18	3.41	4.50	2.72
Odors, smoke, or gas	3.60	1.05	5.28	-	...	9.67	8.92	.96	3.46	7.13	4.24	2.48	4.44
Unsatisfactory police protection	4.09	.32	6.59	-	...	20.98	10.16	2.23	4.72	10.87	6.59	4.06	1.94
Unsatisfactory hospitals or clinics	2.19	.45	3.35	-	...	9.53	8.58	2.23	3.03	5.98	2.36	2.56	-
Unsatisfactory public elementary school	2.62	1.89	3.10	-	...	-	3.46	.96	4.37	4.54	-	4.50	-
Any condition(s) objectionable	24.87	15.87	30.82	-	...	53.35	48.11	14.87	29.69	36.22	27.18	27.70	17.58
Two or more conditions	16.25	7.76	21.87	-	...	48.59	32.70	6.21	20.93	25.76	17.31	18.89	7.03
Incomplete Reporting as a Percent of Total[2]													
Street noise or traffic	.69	.62	.73	-	...	-	-	-	.57	-	-	1.39	-
Streets needing repair	.57	.33	.73	-	...	-	-	-	.57	-	-	1.09	-
Neighborhood crime	.57	.33	.73	-	...	-	-	-	.57	-	-	1.09	-
Littered streets or lots	.70	.65	.73	-	...	-	-	.83	.57	-	-	1.41	-
Rundown buildings	1.00	.71	1.20	-	...	-	-	-	.57	-	.62	1.44	-
Non-residental activities	.71	.67	.73	-	...	-	-	.88	.57	.67	.56	1.09	-
Odors, smoke, or gas	.57	.33	.73	-	...	-	-	-	.57	-	-	1.09	-
Unsatisfactory police protection (includes don't know)	10.44	7.86	12.15	32.61	...	4.08	9.21	9.19	15.90	10.59	9.76	10.16	10.46
Unsatisfactory hospitals or clinics (includes don't know)	5.74	6.40	5.30	-	...	-	6.10	3.36	5.19	7.68	4.65	6.85	5.56
Public Elementary School as a Percent of Total													
Households with any children aged 0-16	38.68	34.34	41.57	84.14	...	49.78	55.51	9.25	40.61	52.37	33.25	34.72	41.93
Satisfactory public elementary school	32.45	29.93	34.13	32.61	...	39.01	46.35	8.33	31.72	43.74	29.68	26.62	35.68
Unsatisfactory public elementary school	-	-	-	-	...	-	-	-	-	-	-	-	-
So bothered they want to move	-	-	-	-	...	-	-	-	-	-	-	-	-
Not reported	-	-	-	-	...	-	-	-	-	-	-	-	-
Not reported or don't know	6.23	4.41	7.44	51.53	...	10.77	9.15	.92	8.88	8.63	3.57	8.11	6.25
Public elementary school less than 1 mile	34.21	31.39	36.09	50.00	...	40.84	43.44	8.02	35.16	46.71	25.06	33.59	33.37
Public elementary school 1 mile or more	9.13	8.46	9.57	17.39	...	8.95	17.23	2.20	12.10	12.93	9.77	7.58	7.36
Not reported	2.04	.81	2.85	16.76	...	-	1.39	-	3.69	3.84	1.30	2.88	2.43
Households without children aged 0-16	61.32	65.66	58.43	15.86	...	50.22	44.49	90.75	59.39	47.63	66.75	65.28	58.07
Households with children aged 4-16	39.47	40.36	38.88	84.14	...	33.42	59.44	10.22	38.14	54.58	29.93	38.06	42.31
Attend public school(K-12)	30.44	29.40	31.13	16.76	...	33.42	45.97	9.30	27.98	45.83	23.85	27.99	31.76
Attend private school (K-12)	6.52	9.74	4.36	33.24	...	-	10.32	.92	5.65	5.18	6.08	7.45	6.87
Attend ungraded school, preschool, etc	.43	-	.71	17.39	...	-	-	-	.71	-	-	-	-
Does not attend school	.84	.41	1.12	-	...	-	1.55	-	-	1.19	-	1.31	1.43
Not reported	1.25	.81	1.54	16.76	...	-	1.60	-	3.81	2.38	-	1.31	2.26

Table 4-4. **Neighborhood Quality—Occupied Units with Black Householder**—Con.

[Numbers in thousands. ... means not applicable or sample too small. - means zero or rounds to zero.]

Characteristics	Total occupied units	Tenure		Housing unit characteristics				Household characteristics			Selected subareas[1]		
		Owner	Renter	New construction 4 yrs	Mobile homes	Physical problems: Severe	Physical problems: Moderate	Elderly (65+)	Moved in past year	Below poverty level	Area one	Area two	Area three
Public Transportation as a Percent of the Total													
With public transportation	96.91	96.30	97.32	83.24	...	100.00	94.98	95.20	96.52	97.85	99.49	96.23	97.77
Household uses it at least weekly	56.83	48.08	62.62	33.24	...	89.11	61.17	55.52	58.62	68.42	77.93	59.25	43.63
Satisfactory public transportation	53.97	44.82	60.01	33.24	...	89.11	59.47	53.61	55.21	65.75	75.50	57.08	38.65
Unsatisfactory public transportation	2.87	3.25	2.61	-	...	-	1.70	1.92	3.42	2.87	2.43	2.17	4.98
Not reported	-	-	-	-	...	-	-	-	-	-	-	-	-
Household uses it less than weekly	29.57	34.61	26.24	17.39	...	10.89	23.44	32.50	21.49	23.03	19.23	29.65	45.74
Satisfactory public transportation	27.37	33.38	23.39	17.39	...	10.89	20.65	32.50	20.27	19.90	18.59	27.61	39.52
Unsatisfactory public transportation	2.03	.61	2.84	-	...	-	2.80	-	1.21	2.29	.63	1.61	6.22
Not reported	.17	.42	-	-	...	-	-	-	-	.84	-	.43	-
Household does not use	10.12	13.26	8.04	32.61	...	-	8.84	7.17	15.85	6.40	1.84	7.33	8.40
Not reported	.39	.36	.42	-	...	-	1.53	-	.57	-	.49	-	-
No public transportation	2.63	3.37	2.15	16.76	...	-	5.02	4.80	3.48	2.15	.51	2.98	2.23
Not reported	.45	.33	.54	-	...	-	-	-	-	-	-	.79	-
Neighborhood Shopping as a Percent of the Total													
Satisfactory neighborhood shopping	87.36	84.65	89.15	84.14	...	80.34	90.68	89.46	85.28	89.04	89.93	88.55	86.72
Less than 1 mile	80.29	76.63	82.71	84.14	...	80.34	80.80	80.06	75.13	80.12	83.25	80.41	85.54
1 mile or more	6.51	6.97	6.20	-	...	-	9.88	8.38	9.53	8.19	6.68	7.40	1.18
Not reported	.57	1.06	.24	-	...	-	-	1.01	.62	.73	-	.75	-
Unsatisfactory neighborhood shopping	11.52	14.68	9.43	15.86	...	19.66	9.32	10.54	12.92	9.47	8.91	9.66	13.28
Not reported or don't know	1.12	.67	1.41	-	...	-	-	-	1.80	1.49	1.16	1.78	-

[1]See back cover for details.
[2]Figures may not add to 100%, because more than one condition may apply to a unit or conditions are not reported.

Table 4-5. Journey to Work—Occupied Units with Black Householder

[Numbers in thousands. ... means not applicable or sample too small. - means zero or rounds to zero.]

Characteristics	Total occupied units	Tenure: Owner	Tenure: Renter	Housing unit characteristics: New construction 4 yrs	Housing unit characteristics: Mobile homes	Housing unit characteristics: Physical problems: Severe	Housing unit characteristics: Physical problems: Moderate	Household characteristics: Elderly (65+)	Household characteristics: Moved in past year	Household characteristics: Below poverty level	Selected subareas[1]: Area one	Selected subareas[1]: Area two	Selected subareas[1]: Area three
All workers[2]	**141.2**	**66.6**	**74.5**	**1.7**	**-**	**3.0**	**8.7**	**5.7**	**31.7**	**7.8**	**26.4**	**49.9**	**19.2**
Principal Means of Transportation to Work Last Week													
Drives self	81.1	45.2	35.9	.9	-	1.1	6.0	3.5	16.4	3.0	9.7	28.5	12.4
Carpool	17.9	7.9	10.1	.2	-	.9	.7	-	5.5	1.2	1.1	6.3	2.7
2 person	13.9	6.5	7.3	.2	-	.9	.2	-	4.2	.8	.7	4.3	2.1
3 person	2.8	1.1	1.7	-	-	-	.2	-	.9	.2	.2	1.1	.4
4+ person	1.3	.2	1.0	-	-	-	.2	-	.4	.2	.2	.8	.2
Mass transportation	31.9	10.3	21.6	.5	-	.5	1.2	1.7	7.5	2.3	11.6	10.7	3.4
Taxicab	.2	-	.2	-	-	-	-	-	-	-	-	.2	-
Bicycle or motorcycle	.6	-	.6	-	-	-	.2	-	.2	.2	-	.6	-
Walks only	7.0	2.1	4.9	-	-	.7	.6	.4	1.8	.7	3.1	2.4	.7
Other means	.2	-	.2	-	-	-	-	-	.2	-	.2	-	-
Works at home	2.1	1.1	1.0	-	-	-	-	-	.2	.5	.6	1.1	-
Travel Time from Home to Work													
Less than 15 minutes	32.4	18.5	13.9	.2	-	.7	2.6	1.1	7.0	1.3	6.0	11.7	4.0
15 to 29 minutes	54.6	25.0	29.7	.6	-	1.7	2.6	2.1	11.7	3.5	9.3	21.0	7.1
30 to 44 minutes	30.7	12.9	17.9	.6	-	.4	2.8	1.9	8.0	1.7	6.6	9.5	5.0
45 to 59 minutes	10.1	3.9	6.2	.2	-	.2	.5	.2	1.4	.4	2.2	3.4	.8
1 hour to 1 hour and 29 minutes	6.9	3.2	3.7	.2	-	-	-	.2	1.8	.2	.7	2.0	1.1
1 hour 30 minutes or more	1.9	1.1	.8	-	-	-	-	-	.6	-	.2	.6	.9
Works at home	2.1	1.1	1.0	-	-	-	-	-	.2	.5	.6	1.1	-
No fixed place of work	2.5	1.0	1.4	-	-	-	.2	.2	1.1	.2	.8	.6	.2
Median	**24**	**23**	**26**	...	...	...	**24**	**27**	**25**	**24**	**25**	**23**	**26**
Distance from Home to Work													
Less than 1 mile	8.8	2.2	6.6	-	-	.5	.7	.2	2.8	1.1	3.3	3.5	1.0
1 to 4 miles	32.1	15.4	16.8	.2	-	.7	2.3	1.4	5.9	1.3	9.2	10.8	3.0
5 to 9 miles	34.6	18.0	16.6	.2	-	-	1.3	1.5	8.1	3.3	7.1	12.6	3.5
10 to 19 miles	39.3	17.6	21.7	.7	-	1.0	2.7	1.6	10.0	.8	2.9	15.6	6.8
20 to 29 miles	15.6	8.0	7.6	.5	-	.9	.7	.6	2.7	.4	2.1	3.3	3.2
30 to 49 miles	6.0	3.1	2.8	-	-	-	.7	.2	1.1	.2	.2	2.2	1.6
50 miles or more	.2	.2	-	-	-	-	-	-	-	-	-	.2	-
Works at home	2.1	1.1	1.0	-	-	-	-	-	.2	.5	.6	1.1	-
No fixed place of work	2.5	1.0	1.4	-	-	-	.2	.2	1.1	.2	.8	.6	.2
Median	**9**	**9**	**9**	...	...	...	**10**	**9**	**9**	**7**	**5**	**9**	**13**
Departure Time to Work													
12:00 a.m. to 2:59 a.m.	.4	.2	.2	-	-	-	-	-	-	-	-	.2	-
3:00 a.m. to 5:59 a.m.	9.4	5.0	4.4	.4	-	-	1.0	.5	1.8	.6	.8	3.0	1.8
6:00 a.m. to 6:59 a.m.	24.7	12.1	12.6	.5	-	.5	2.0	.7	5.3	1.1	4.2	8.3	2.8
7:00 a.m. to 7:29 a.m.	20.9	11.6	9.3	.4	-	.6	1.0	1.1	4.5	.2	3.2	6.8	1.8
7:30 a.m. to 7:59 a.m.	17.4	7.2	10.2	.2	-	-	.4	.4	5.3	1.7	2.9	7.1	1.5
8:00 a.m. to 8:29 a.m.	12.9	5.7	7.2	-	-	.2	1.3	-	2.8	.6	2.4	4.5	2.7
8:30 a.m. to 8:59 a.m.	7.6	2.9	4.7	-	-	1.0	.4	.4	2.4	.4	2.2	1.6	2.3
9:00 a.m. to 9:59 a.m.	6.0	2.4	3.6	-	-	-	.2	.4	2.1	.4	1.4	1.7	.8
10:00 a.m. to 3:59 p.m.	14.2	7.0	7.2	.2	-	-	.6	.9	2.8	1.1	2.6	6.4	1.6
4:00 p.m. to 11:59 p.m.	9.2	4.3	4.9	-	-	.7	.6	.4	1.7	.7	2.5	2.9	.8
Not reported	18.5	8.2	10.3	-	-	-	1.2	.9	3.0	1.1	4.1	7.4	3.2
Householders who worked last week[3]	**80.2**	**32.2**	**48.0**	**1.1**	**-**	**1.5**	**5.5**	**1.9**	**19.2**	**5.3**	**16.4**	**28.8**	**10.4**
Principal Means of Transportation to Work Last Week													
Drives self	47.1	23.7	23.4	.9	-	.3	3.8	.9	10.6	2.1	5.2	18.1	6.7
Carpool	9.1	3.3	5.8	.2	-	.4	-	-	2.5	.8	.4	3.4	1.7
2 person	7.0	2.4	4.6	.2	-	.4	-	-	2.3	.4	.2	1.9	1.5
3 person	1.3	.7	.6	-	-	-	-	-	-	.2	-	.9	.2
4+ person	.8	.2	.6	-	-	-	-	-	.2	.2	.2	.6	-
Mass transportation	16.6	3.3	13.3	-	-	.2	1.0	.6	4.1	1.2	7.2	4.6	1.4
Taxicab	.2	-	.2	-	-	-	-	-	-	-	-	.2	-
Bicycle or motorcycle	.2	-	.2	-	-	-	.2	-	-	.2	-	.2	-
Walks only	5.1	1.1	4.0	-	-	.7	.6	.4	1.6	.5	2.9	1.4	.7
Other means	.2	-	.2	-	-	-	-	-	.2	-	.2	-	-
Works at home	1.7	.9	.8	-	-	-	-	-	.2	.5	.4	.9	-
Travel Time from Home to Work													
Less than 15 minutes	17.4	7.3	10.2	.2	-	.7	2.0	.4	4.0	1.1	3.8	5.8	2.3
15 to 29 minutes	33.0	13.9	19.1	.6	-	.6	1.6	.3	7.6	2.2	5.1	14.1	4.3
30 to 44 minutes	16.0	6.1	9.9	.2	-	-	1.5	1.0	4.5	1.1	4.4	4.6	2.1
45 to 59 minutes	6.1	2.0	4.0	-	-	.2	.5	-	.7	.2	1.5	1.7	.3
1 hour to 1 hour and 29 minutes	3.7	1.0	2.7	.2	-	-	-	.2	1.4	-	.7	1.0	.7
1 hour 30 minutes or more	1.1	.4	.8	-	-	-	-	-	.4	-	.2	.2	.5
Works at home	1.7	.9	.8	-	-	-	-	-	.2	.5	.4	.9	-
No fixed place of work	1.2	.6	.6	-	-	-	-	-	.4	.2	.2	.6	.2
Median	**24**	**23**	**25**	...	...	...	**22**	...	**25**	...	**26**	**23**	**24**
Distance from Home to Work													
Less than 1 mile	5.4	.5	4.9	-	-	.5	.7	.2	2.1	.9	2.7	1.7	.6
1 to 4 miles	18.1	7.6	10.4	.2	-	.5	1.4	.5	3.6	.8	5.5	5.8	1.6
5 to 9 miles	19.4	8.4	11.0	.2	-	-	1.3	.2	4.6	2.0	4.1	8.2	1.7
10 to 19 miles	20.5	8.4	12.1	.2	-	.4	1.3	.2	5.8	.5	1.5	8.0	4.2
20 to 29 miles	9.7	3.9	5.7	.5	-	.2	.2	.6	1.7	.2	1.6	2.3	1.3
30 to 49 miles	4.2	1.8	2.4	-	-	-	.5	.2	.6	.2	.2	1.5	.9
50 miles or more	-	-	-	-	-	-	-	-	-	-	-	-	-
Works at home	1.7	.9	.8	-	-	-	-	-	.2	.5	.4	.9	-
No fixed place of work	1.2	.6	.6	-	-	-	-	-	.4	.2	.2	.6	.2
Median	**9**	**9**	**9**	...	...	...	**7**	...	**9**	...	**5**	**9**	**13**

Table 4-5. **Journey to Work—Occupied Units with Black Householder**—Con.

[Numbers in thousands. ... means not applicable or sample too small. - means zero or rounds to zero.]

Characteristics	Total occupied units	Tenure		Housing unit characteristics				Household characteristics			Selected subareas[1]		
		Owner	Renter	New construction 4 yrs	Mobile homes	Physical problems: Severe	Physical problems: Moderate	Elderly (65+)	Moved in past year	Below poverty level	Area one	Area two	Area three
Departure Time to Work													
12:00 a.m. to 2:59 a.m.	.4	.2	.2	-	-	-	-	-	-	-	-	.2	-
3:00 a.m. to 5:59 a.m.	6.1	2.7	3.5	-	-	-	.8	.5	1.1	.4	.8	2.0	1.1
6:00 a.m. to 6:59 a.m.	16.1	7.3	8.8	.4	-	.5	.9	.2	3.7	1.1	3.0	5.0	2.0
7:00 a.m. to 7:29 a.m.	11.1	4.9	6.1	.4	-	.4	.8	.4	2.5	.2	2.1	3.3	.9
7:30 a.m. to 7:59 a.m.	9.9	3.8	6.2	.2	-	-	.4	-	2.9	.8	1.9	3.7	.8
8:00 a.m. to 8:29 a.m.	6.3	2.2	4.2	-	-	-	.5	-	1.3	.6	1.3	2.6	.9
8:30 a.m. to 8:59 a.m.	3.8	1.6	2.2	-	-	.2	.4	.2	1.6	.2	.6	1.0	.8
9:00 a.m. to 9:59 a.m.	3.3	.9	2.4	-	-	-	.2	.2	1.1	-	1.2	.6	.6
10:00 a.m. to 3:59 p.m.	6.7	2.8	3.9	.2	-	-	.4	-	1.7	.4	1.6	3.1	.9
4:00 p.m. to 11:59 p.m.	4.6	1.8	2.8	-	-	.5	.6	-	1.1	.4	1.3	1.8	.8
Not reported	11.9	4.1	7.8	-	-	-	.6	.5	2.4	1.1	2.6	5.5	1.5

[1]See back cover for details.
[2]Limited to those persons 14 years and older who reported having a job the week prior to interview within the United States.
[3]Limited to householders who reported having a job the week prior to interview within the United States.

Table 4-6. **Mobility—Occupied Units with Black Householder**

[Numbers in thousands. ... means not applicable or sample too small. - means zero or rounds to zero.]

Characteristics	Total occupied units	Tenure		Housing unit characteristics				Household characteristics			Selected Subareas[1]		
						Physical problems							
		Owner	Renter	New construction 4 yrs	Mobile homes	Severe	Moderate	Elderly (65+)	Moved in past year	Below poverty level	Area one	Area two	Area three
All persons aged 18 and over	**270.9**	**127.5**	**143.4**	**1.7**	**-**	**5.8**	**23.6**	**41.5**	**50.2**	**44.9**	**59.1**	**102.4**	**32.7**
Location of Previous Residence													
At birth:													
Same state	15.3	7.5	7.8	-	-	.2	2.6	2.4	2.4	1.8	2.1	6.9	2.6
Different state	245.2	116.4	128.8	1.7	-	5.4	19.1	38.7	46.5	40.6	55.0	92.1	28.0
Different Nation	10.4	3.6	6.8	-	-	.2	1.9	.4	1.3	2.4	1.9	3.5	2.0
Not reported	-	-	-	-	-	-	-	-	-	-	-	-	-
At age 16:													
Same state	89.7	45.9	43.8	.7	-	1.5	5.6	8.7	16.3	16.0	20.5	35.7	7.7
Different state	162.8	75.1	87.7	.9	-	4.1	14.6	30.5	31.0	25.8	35.5	59.2	21.1
Different Nation	8.6	2.8	5.8	-	-	.2	1.7	.4	.9	2.0	1.5	3.2	2.0
Not reported	9.7	3.7	6.0	-	-	-	1.7	1.8	2.1	1.0	1.5	4.3	1.8
Preferred Residence in 5 years													
Same house/apartment	105.9	71.8	34.2	1.3	-	.2	4.7	28.3	10.4	16.0	22.8	39.3	12.3
Someplace else	149.6	47.2	102.4	.4	-	5.6	16.9	10.6	37.6	27.4	34.1	55.6	17.8
Another home in the area	57.6	17.0	40.6	-	-	1.1	5.8	4.8	15.9	10.2	13.1	16.9	7.6
Outside the area	89.5	30.0	59.6	.4	-	4.5	10.3	5.8	21.5	17.2	20.7	37.4	10.3
Not reported	2.4	.2	2.2	-	-	-	.8	-	.2	-	.2	1.3	-
Not reported	15.4	8.5	6.9	-	-	-	2.0	2.7	2.3	1.5	2.2	7.5	2.6
Likelihood of Living in Same Unit in 5 Years													
Prefers living in same house/apartment	105.9	71.8	34.2	1.3	-	.2	4.7	28.3	10.4	16.0	22.8	39.3	12.3
Very likely	67.4	52.4	15.0	1.1	-	.2	2.0	19.8	4.1	9.6	14.4	25.2	7.4
Likely	25.6	13.0	12.6	-	-	-	1.3	5.3	3.8	4.7	6.7	9.5	2.5
Not very likely	5.0	2.5	2.6	-	-	-	.6	1.0	.4	1.0	1.1	2.3	.2
No chance at all	2.6	1.0	1.6	-	-	-	-	.4	.8	-	.4	.4	.5
Don't know	3.7	1.4	2.3	.2	-	-	.8	.8	.8	.7	.2	1.5	1.2
Not reported	1.6	1.6	-	-	-	-	-	.9	.5	-	-	.4	.5
Preferred Location in 5 Years													
Prefers Living Outside Area	89.5	30.0	59.6	.4	-	4.5	10.3	5.8	21.5	17.2	20.7	37.4	10.3
Type of area:													
Large city	19.1	6.7	12.4	-	-	1.1	2.6	2.6	4.6	4.2	5.1	8.5	1.9
Suburb near large city	23.9	7.5	16.4	-	-	2.0	2.3	.9	6.6	3.1	6.8	8.9	2.0
Medium-sized city or its suburbs	19.4	7.7	11.6	.4	-	.2	1.2	.2	4.2	3.4	4.0	7.5	1.8
Small city	11.2	3.5	7.8	-	-	1.2	.3	1.6	2.3	2.4	1.5	4.5	2.6
Town or village	3.6	1.6	2.0	-	-	-	1.0	.4	.4	.9	1.3	1.0	.7
Open country but not farm	8.0	1.7	6.3	-	-	.1	1.6	-	3.0	2.5	.8	4.9	.6
Farm	2.4	.8	1.6	-	-	-	.8	-	-	.4	.7	1.3	.4
Other	1.1	.2	.8	-	-	-	.2	-	.4	.4	-	.6	.2
Not reported	.9	.2	.7	-	-	-	.2	-	-	-	.5	.2	-
Location of area:													
Same state	3.7	1.3	2.4	-	-	-	.4	.2	.6	.7	.4	1.2	.2
Different state	82.7	26.9	55.8	.4	-	4.5	9.5	5.5	19.9	16.1	19.9	35.0	9.9
Different Nation	3.1	1.7	1.3	-	-	-	.4	-	1.0	.4	.4	1.3	.2
Not reported	-	-	-	-	-	-	-	-	-	-	-	-	-
All householders aged 18 and over	**145.4**	**58.0**	**87.4**	**1.1**	**-**	**4.1**	**13.3**	**22.1**	**29.8**	**26.6**	**34.5**	**56.9**	**16.9**
Location of Previous Residence													
At birth:													
Same state	5.0	1.9	3.0	-	-	-	1.6	1.1	1.4	1.2	.6	2.9	.7
Different state	135.5	55.0	80.5	1.1	-	3.9	11.1	20.8	27.9	25.9	32.8	52.2	14.8
Different Nation	4.9	1.1	3.9	-	-	.2	.6	.2	.5	1.5	1.1	1.8	1.4
Not reported	-	-	-	-	-	-	-	-	-	-	-	-	-
At age 16:													
Same state	33.3	11.4	22.0	.6	-	.7	2.2	1.3	9.0	6.9	9.0	12.1	2.1
Different state	103.7	44.6	59.1	.5	-	3.2	9.5	20.0	19.0	19.6	24.0	40.3	13.3
Different Nation	4.8	.9	3.9	-	-	.2	.6	.2	.7	1.3	1.1	1.9	1.4
Not reported	3.6	1.2	2.5	-	-	-	.9	.6	1.1	.8	.4	2.6	.1
Preferred Residence in 5 years													
Same house/apartment	61.4	38.5	23.0	.7	-	.2	2.1	17.3	6.7	10.4	14.3	23.0	7.4
Someplace else	79.6	17.7	61.9	.4	-	3.9	10.3	4.0	21.9	17.4	19.5	30.9	9.3
Another home in the area	29.8	5.8	24.1	-	-	.9	3.5	1.7	8.3	6.0	8.6	8.8	3.3
Outside the area	48.4	11.9	36.5	.4	-	3.1	6.2	2.4	13.6	11.4	10.7	21.5	6.0
Not reported	1.3	-	1.3	-	-	-	.6	-	-	-	.2	.6	-
Not reported	4.4	1.8	2.6	-	-	-	.9	.8	1.3	.8	.6	3.0	.2
Likelihood of Living in Same Unit in 5 Years													
Prefers living in same house/apartment	61.4	38.5	23.0	.7	-	.2	2.1	17.3	6.7	10.4	14.3	23.0	7.4
Very likely	40.9	29.7	11.2	.5	-	.2	1.5	12.9	2.4	6.4	9.2	15.8	4.6
Likely	14.6	6.2	8.5	-	-	-	.6	3.1	2.6	2.9	4.3	5.5	1.1
Not very likely	2.4	.9	1.5	-	-	-	-	.2	.4	.4	.6	1.1	.2
No chance at all	1.1	.5	.6	-	-	-	-	.2	.4	-	.2	.2	.3
Don't know	1.8	.5	1.3	.2	-	-	-	.4	.6	.7	-	.4	1.0
Not reported	.7	.7	-	-	-	-	-	.5	.2	-	-	-	.2

Table 4-6. **Mobility—Occupied Units with Black Householder**—Con.

[Numbers in thousands. ... means not applicable or sample too small. - means zero or rounds to zero.]

Characteristics	Total occupied units	Tenure		Housing unit characteristics				Household characteristics			Selected Subareas[1]		
						Physical problems							
		Owner	Renter	New construction 4 yrs	Mobile homes	Severe	Moderate	Elderly (65+)	Moved in past year	Below poverty level	Area one	Area two	Area three
Preferred Location in 5 Years													
Prefers Living Outside Area	48.4	11.9	36.5	.4	-	3.1	6.2	2.4	13.6	11.4	10.7	21.5	6.0
Type of area:													
Large city	7.8	1.9	5.9	-	-	.9	1.3	.8	2.6	2.2	2.7	2.8	1.1
Suburb near large city	11.9	2.1	9.8	-	-	1.2	1.5	-	4.1	2.2	2.8	5.4	1.2
Medium-sized city or its suburbs	11.1	3.8	7.3	.4	-	.2	.9	-	3.1	2.2	1.9	4.9	1.0
Small city	6.8	1.6	5.3	-	-	.6	.2	1.1	1.3	1.5	1.3	2.4	1.6
Town or village	2.3	.9	1.4	-	-	-	.5	.4	.2	.9	.8	1.0	.5
Open country but not farm	5.7	1.1	4.6	-	-	.1	1.0	-	1.9	1.6	.6	3.4	.4
Farm	1.7	.5	1.2	-	-	-	.6	-	-	.4	.5	1.1	.2
Other	.8	-	.8	-	-	-	.2	-	.4	.4	-	.6	-
Not reported	.2	-	.2	-	-	-	-	-	-	-	.2	-	-
Location of area:													
Same state	2.0	.9	1.2	-	-	-	.4	.2	.4	.2	.4	.6	-
Different state	45.0	10.6	34.4	.4	-	3.1	5.6	2.1	12.4	10.8	10.1	19.9	6.0
Different Nation	1.4	.5	.9	-	-	-	.2	-	.8	.4	.2	1.0	-
Not reported	-	-	-	-	-	-	-	-	-	-	-	-	-

[1]See back cover for details.

Table 5-4. Neighborhood Quality—Occupied Units with Hispanic Householder

[Numbers in thousands. ... means not applicable or sample too small. - means zero or rounds to zero.]

Characteristics	Total occupied units	Tenure		Housing unit characteristics				Household characteristics			Selected subareas[1]		
						Physical problems							
		Owner	Renter	New construction - 4 yrs	Mobile homes	Severe	Moderate	Elderly (65+)	Moved in past year	Below poverty level	Area one	Area two	Area three
Total	**106.1**	**43.9**	**62.2**	**3.1**	**.4**	**2.2**	**7.5**	**10.6**	**24.5**	**12.9**	**27.2**	**10.4**	**23.6**
Condition Present as a Percent of Total[2]													
Street noise or traffic	42.32	31.17	50.19	47.20	-	79.69	59.65	33.71	44.37	48.81	47.21	53.86	48.50
Streets needing repair	9.96	12.20	8.38	-	46.27	11.31	19.19	15.32	7.49	7.87	5.65	18.37	10.52
Neighborhood crime	27.31	22.75	30.53	24.79	100.00	53.23	41.36	27.24	25.13	42.71	33.02	46.82	30.74
Littered streets or lots	22.60	16.61	26.83	-	-	44.10	51.23	21.83	23.87	27.09	34.54	35.36	23.23
Rundown buildings	15.26	10.49	18.63	-	53.73	53.10	22.33	15.63	16.71	17.67	16.85	18.22	23.50
Non-residential activities	26.18	14.02	34.75	-	53.73	60.85	55.72	27.31	23.48	24.23	35.94	34.04	29.28
Odors, smoke, or gas	10.83	12.27	9.82	11.45	-	27.39	13.25	8.08	11.61	17.11	10.44	10.00	10.39
Any condition(s)	65.29	54.40	72.96	52.93	100.00	100.00	83.65	67.28	61.19	73.17	72.66	79.63	65.37
Two or more conditions	41.95	31.75	49.14	24.79	100.00	70.42	67.57	43.26	39.79	57.94	48.58	58.51	50.47
No conditions present	34.52	45.13	27.04	47.07	-	-	16.35	30.78	38.81	26.83	27.34	20.37	34.63
Not reported	.19	.47	-	-	-	-	-	1.94	-	-	-	-	-
Condition Bothersome as a Percent of Total[2]													
Street noise or traffic	25.08	19.12	29.29	47.20	-	44.72	32.38	15.99	26.13	31.52	29.19	29.34	30.63
Streets needing repair	7.60	10.20	5.77	-	46.27	11.31	16.55	11.56	4.16	6.18	4.92	12.59	8.83
Neighborhood crime	20.48	18.59	21.82	24.79	100.00	36.39	30.01	20.52	19.40	31.33	22.81	38.09	24.45
Littered streets or lots	16.86	12.12	20.20	-	-	36.26	31.68	11.77	16.53	20.72	25.73	29.39	18.16
Rundown buildings	8.05	6.58	9.08	-	53.73	45.26	8.01	5.82	5.96	11.04	10.12	13.78	12.31
Non-residential activities	5.91	5.87	5.94	-	-	17.82	14.49	6.23	1.63	1.54	6.03	11.93	6.38
Odors, smoke, or gas	8.14	9.82	6.95	11.45	-	18.53	10.65	4.15	9.14	12.38	7.46	10.00	8.71
Unsatisfactory police protection	10.49	7.71	12.45	-	-	27.39	24.70	7.60	10.03	17.17	16.85	15.51	6.14
Unsatisfactory hospitals or clinics	7.35	8.39	6.62	11.45	-	9.58	16.19	6.74	8.51	9.85	7.65	11.20	5.13
Unsatisfactory neighborhood shopping	5.78	7.44	4.60	11.45	46.27	9.58	11.19	7.59	7.02	9.58	3.04	14.36	3.28
Unsatisfactory public elementary school	5.97	7.36	5.00	-	-	9.58	12.52	-	4.04	4.94	7.34	14.81	3.45
Unsatisfactory public transportation	7.00	8.39	6.01	5.73	-	9.58	5.25	7.94	3.94	9.60	4.03	5.76	5.10
Any condition(s) bothersome	56.37	52.32	59.23	52.93	100.00	73.90	65.17	52.68	51.82	64.86	62.34	74.48	56.10
Two or more conditions	32.38	28.18	35.33	30.51	100.00	45.26	57.12	23.65	32.83	46.85	36.92	52.48	34.15
Conditions so Objectionable Household Wants to Move as a Percent of Total[2]													
Street noise or traffic	10.25	6.19	13.12	5.73	-	27.39	14.59	3.82	12.15	21.77	12.59	14.61	10.38
Streets needing repair	1.58	1.36	1.73	-	-	-	3.46	1.76	.86	1.63	.78	2.48	3.36
Neighborhood crime	10.21	9.65	10.61	5.73	-	27.39	16.71	1.76	11.23	21.50	7.39	22.22	17.55
Littered streets or lots	6.75	4.36	8.44	-	-	36.26	12.68	1.76	8.37	9.82	8.07	17.86	8.54
Rundown buildings	3.72	2.31	4.72	-	-	36.26	2.67	1.76	4.28	9.48	3.72	7.67	6.49
Non-residential activities	2.83	2.82	2.84	-	-	17.82	5.84	1.76	1.63	-	2.21	7.41	2.59
Odors, smoke, or gas	3.03	4.76	1.81	5.73	-	18.53	-	2.12	2.57	4.77	2.51	2.07	3.58
Unsatisfactory police protection	3.32	2.44	3.94	-	-	18.53	8.21	-	3.18	9.59	4.47	6.11	2.61
Unsatisfactory hospitals or clinics	1.79	1.90	1.72	-	-	9.58	5.43	-	1.77	6.50	.78	3.87	1.84
Unsatisfactory public elementary school	2.18	2.97	1.62	-	-	9.58	3.23	-	.85	3.36	1.41	10.70	.81
Any condition(s) objectionable	20.22	14.60	24.18	5.73	-	36.26	32.52	5.94	22.09	32.81	20.12	40.79	22.16
Two or more conditions	11.86	9.05	13.84	5.73	-	36.26	23.17	1.76	12.07	23.28	12.56	21.94	15.71
Incomplete Reporting as a Percent of Total[2]													
Street noise or traffic	.19	.47	-	-	-	-	-	1.94	-	-	-	-	-
Streets needing repair	.19	.47	-	-	-	-	-	1.94	-	-	-	-	-
Neighborhood crime	.54	.47	.60	-	-	-	2.28	1.94	1.52	-	.63	-	.85
Littered streets or lots	.37	.47	.31	-	-	-	-	1.94	-	-	-	-	.81
Rundown buildings	.55	.47	.60	-	-	-	-	1.94	-	-	.73	1.68	-
Non-residential activities	.38	.47	.32	-	-	-	-	1.94	.80	-	-	1.88	-
Odors, smoke, or gas	.19	.47	-	-	-	-	-	1.94	-	-	-	-	-
Unsatisfactory police protection (includes don't know)	7.15	7.97	6.58	-	-	9.00	10.72	9.80	15.25	9.73	6.88	10.32	10.95
Unsatisfactory hospitals or clinics (includes don't know)	4.51	3.76	5.04	-	-	17.73	7.97	3.88	10.68	9.41	3.65	3.88	5.41
Public Elementary School as a Percent of Total													
Households with any children aged 0-16	45.30	39.81	49.08	34.19	-	32.76	46.78	8.35	49.42	66.46	37.96	44.54	48.81
Satisfactory public elementary school	37.75	34.79	39.79	11.78	-	32.76	43.73	8.35	36.15	54.98	28.58	36.06	41.00
Unsatisfactory public elementary school	-	-	-	-	-	-	-	-	-	-	-	-	-
So bothered they want to move	-	-	-	-	-	-	-	-	-	-	-	-	-
Not reported	-	-	-	-	-	-	-	-	-	-	-	-	-
Not reported or don't know	7.55	5.02	9.29	22.41	-	-	3.05	-	13.27	11.48	9.39	8.47	7.81
Public elementary school less than 1 mile	38.43	34.10	41.42	28.14	-	10.30	47.86	8.35	40.41	56.15	36.48	42.48	41.62
Public elementary school 1 mile or more	11.42	13.12	10.24	6.05	-	33.05	13.24	-	11.47	13.85	6.85	19.44	9.04
Not reported	1.80	.53	2.68	-	-	-	-	-	1.76	1.66	2.55	-	1.74
Households without children aged 0-16	54.70	60.19	50.92	65.81	100.00	67.24	53.22	91.65	50.58	33.54	62.04	55.46	51.19
Households with children aged 4-16	39.59	43.65	36.80	-	-	43.35	51.03	6.09	29.93	56.74	32.86	50.37	46.94
Attend public school(K-12)	29.43	29.82	29.16	-	-	43.35	34.15	6.09	23.61	48.02	20.80	38.14	37.91
Attend private school (K-12)	6.90	12.24	3.23	-	-	-	16.88	-	2.95	2.01	8.68	9.94	3.67
Attend ungraded school, preschool, etc	.62	-	1.04	-	-	-	-	-	1.71	-	-	-	1.81
Does not attend school	1.88	1.06	2.44	-	-	-	-	-	1.67	5.05	3.38	2.29	2.65
Not reported	.76	.53	.92	-	-	-	-	-	-	1.66	-	-	.90

Table 5-4. **Neighborhood Quality—Occupied Units with Hispanic Householder**—Con.

[Numbers in thousands. ... means not applicable or sample too small. - means zero or rounds to zero.]

Characteristics	Total occupied units	Tenure		Housing unit characteristics				Household characteristics			Selected subareas[1]		
		Owner	Renter	New construction 4 yrs	Mobile homes	Physical problems: Severe	Physical problems: Moderate	Elderly (65+)	Moved in past year	Below poverty level	Area one	Area two	Area three
Public Transportation as a Percent of the Total													
With public transportation	96.84	96.05	97.40	88.03	53.73	100.00	94.76	95.64	96.43	94.71	100.00	100.00	95.29
Household uses it at least weekly	45.16	35.58	51.92	28.59	-	91.05	55.35	37.95	52.18	56.05	79.16	54.51	26.41
Satisfactory public transportation	41.78	31.58	48.97	28.59	-	81.47	52.83	35.97	49.79	48.03	76.72	48.76	24.01
Unsatisfactory public transportation	3.38	3.99	2.95	-	-	9.58	2.52	1.98	2.39	8.02	2.44	5.76	2.40
Not reported	-	-	-	-	-	-	-	-	-	-	-	-	-
Household uses it less than weekly	35.90	40.38	32.74	46.55	53.73	8.95	25.56	45.02	25.58	31.77	18.34	36.85	48.96
Satisfactory public transportation	32.09	35.52	29.67	40.83	53.73	8.95	22.82	37.11	24.03	30.19	16.75	36.85	46.26
Unsatisfactory public transportation	3.62	4.39	3.07	5.73	-	-	2.73	5.96	1.55	1.58	1.59	-	2.70
Not reported	.19	.47	-	-	-	-	-	1.94	-	-	-	-	-
Household does not use	15.59	19.63	12.75	12.88	-	-	13.86	12.68	18.67	6.89	2.50	8.63	19.92
Not reported	.19	.46	-	-	-	-	-	-	-	-	-	-	-
No public transportation	3.16	3.95	2.60	11.97	46.27	-	5.24	4.36	3.57	5.29	-	-	4.71
Not reported	-	-	-	-	-	-	-	-	-	-	-	-	-
Neighborhood Shopping as a Percent of the Total													
Satisfactory neighborhood shopping	94.02	92.06	95.40	88.55	53.73	90.42	88.81	92.41	92.10	90.42	96.96	85.64	96.72
Less than 1 mile	86.18	81.36	89.58	88.55	53.73	81.47	85.58	88.19	86.92	78.16	92.92	73.41	89.77
1 mile or more	7.44	10.70	5.14	-	-	8.95	3.23	4.22	4.17	12.26	2.49	12.23	6.96
Not reported	.40	-	.68	-	-	-	-	-	1.01	-	1.55	-	-
Unsatisfactory neighborhood shopping	5.78	7.44	4.60	11.45	46.27	9.58	11.19	7.59	7.02	9.58	3.04	14.36	3.28
Not reported or don't know	.20	.49	-	-	-	-	-	-	.88	-	-	-	-

[1]See back cover for details.
[2]Figures may not add to 100%, because more than one condition may apply to a unit or conditions are not reported.

Table 5-5. Journey to Work—Occupied Units with Hispanic Householder

[Numbers in thousands. ... means not applicable or sample too small. - means zero or rounds to zero.]

Characteristics	Total occupied units	Tenure		Housing unit characteristics				Household characteristics			Selected subareas[1]		
		Owner	Renter	New construction 4 yrs	Mobile homes	Physical problems: Severe	Physical problems: Moderate	Elderly (65+)	Moved in past year	Below poverty level	Area one	Area two	Area three
All workers[2]	**132.9**	**57.5**	**75.5**	**4.5**	**.2**	**1.5**	**7.7**	**3.2**	**29.2**	**7.4**	**33.9**	**10.7**	**28.1**
Principal Means of Transportation to Work Last Week													
Drives self	77.4	40.7	36.7	3.4	-	.7	2.8	2.2	16.3	3.2	13.4	6.9	20.0
Carpool	20.1	7.1	13.0	.4	.2	.4	1.8	.6	4.0	.5	1.6	1.8	4.8
2 person	15.4	5.8	9.7	.4	.2	.4	1.6	.6	3.3	.5	.7	1.4	3.8
3 person	3.2	1.1	2.1	-	-	-	-	-	.6	-	.7	.2	.8
4+ person	1.4	.2	1.2	-	-	-	.2	-	-	-	.3	.2	.2
Mass transportation	22.4	6.3	16.1	.7	-	.4	1.9	.4	6.0	2.1	13.4	1.0	1.2
Taxicab	-	-	-	-	-	-	-	-	-	-	-	-	-
Bicycle or motorcycle	2.7	.7	2.0	-	-	-	.4	-	.8	-	.8	-	.2
Walks only	6.8	1.5	5.2	-	-	-	.4	-	1.2	1.2	3.4	.6	1.2
Other means	.5	-	.5	-	-	-	-	-	.2	-	.3	.2	-
Works at home	3.2	1.1	2.1	-	-	-	.4	-	.7	.4	1.1	.2	.7
Travel Time from Home to Work													
Less than 15 minutes	39.1	18.4	20.7	.7	-	.3	2.2	.2	7.3	2.4	8.7	4.3	8.8
15 to 29 minutes	48.7	21.6	27.1	2.2	-	1.1	2.4	1.3	11.0	2.3	12.9	4.1	9.5
30 to 44 minutes	20.8	8.0	12.8	.7	.2	-	2.3	1.2	4.8	1.1	4.7	1.1	5.4
45 to 59 minutes	9.1	3.9	5.2	.4	-	-	.4	.2	1.8	.4	2.9	.5	2.5
1 hour to 1 hour and 29 minutes	7.0	2.5	4.5	.5	-	.2	-	.2	1.9	.6	3.2	-	.2
1 hour 30 minutes or more	1.4	.4	1.0	-	-	-	-	-	.4	.2	.2	-	.4
Works at home	3.2	1.1	2.1	-	-	-	.4	-	.7	.4	1.1	.2	.7
No fixed place of work	3.6	1.6	2.0	-	-	-	-	-	1.3	-	.2	.5	.6
Median	**22**	**21**	**23**	...	...	...	**24**	...	**23**	**22**	**23**	**17**	**22**
Distance from Home to Work													
Less than 1 mile	8.2	2.3	5.9	-	-	-	.7	-	1.7	1.2	2.9	1.1	2.0
1 to 4 miles	32.1	11.5	20.7	1.3	-	.5	3.2	.4	7.8	1.3	12.4	3.5	4.3
5 to 9 miles	29.3	13.3	15.9	.6	-	.7	1.5	1.2	6.0	1.8	9.8	1.7	5.6
10 to 19 miles	33.1	17.1	16.0	1.8	.2	.2	1.2	.4	6.8	1.7	3.5	2.8	7.5
20 to 29 miles	15.7	6.9	8.8	-	-	.2	.4	.6	3.4	.5	2.1	.8	5.8
30 to 49 miles	6.8	3.3	3.5	.8	-	-	.4	.4	1.2	.6	1.2	.2	1.6
50 miles or more	1.0	.4	.6	.2	-	-	-	.2	.4	-	.6	-	-
Works at home	3.2	1.1	2.1	-	-	-	.4	-	.7	.4	1.1	.2	.7
No fixed place of work	3.6	1.6	2.0	-	-	-	-	-	1.3	-	.2	.5	.6
Median	**9**	**10**	**8**	...	...	...	**5**	...	**8**	**8**	**5**	**6**	**12**
Departure Time to Work													
12:00 a.m. to 2:59 a.m.	.9	.2	.6	-	-	-	.2	-	.2	-	.4	-	.2
3:00 a.m. to 5:59 a.m.	13.5	5.0	8.6	.6	-	.2	.4	.6	3.5	.5	2.0	1.3	4.5
6:00 a.m. to 6:59 a.m.	25.0	11.0	13.9	.7	-	.2	1.3	.6	4.2	2.6	5.8	1.9	7.1
7:00 a.m. to 7:29 a.m.	18.5	7.9	10.6	.2	.2	.9	2.0	.7	3.5	-	2.6	.9	4.1
7:30 a.m. to 7:59 a.m.	17.5	6.7	10.8	1.3	-	.3	1.7	.4	3.5	.4	6.6	1.9	1.4
8:00 a.m. to 8:29 a.m.	11.8	5.4	6.4	.6	-	-	.4	-	4.1	.8	3.4	.9	1.2
8:30 a.m. to 8:59 a.m.	6.3	3.5	2.8	.2	-	-	-	-	1.5	.2	1.3	1.4	.8
9:00 a.m. to 9:59 a.m.	4.9	2.5	2.4	.4	-	-	-	.2	1.1	.2	.8	.3	.8
10:00 a.m. to 3:59 p.m.	11.4	5.5	5.8	-	-	-	.7	.2	2.2	.8	3.9	.6	2.1
4:00 p.m. to 11:59 p.m.	9.4	3.4	6.0	-	-	-	.4	.2	1.7	1.1	3.4	.6	2.3
Not reported	13.9	6.3	7.6	.7	-	-	.7	.3	3.6	.8	3.8	1.0	3.7
Householders who worked last week[3]	**71.2**	**27.4**	**43.9**	**2.3**	**-**	**1.0**	**3.7**	**.4**	**17.2**	**5.7**	**17.4**	**5.9**	**16.1**
Principal Means of Transportation to Work Last Week													
Drives self	43.9	21.1	22.8	1.2	-	.5	1.9	.4	10.2	2.8	6.7	4.0	12.3
Carpool	7.6	2.1	5.5	.4	-	.2	.8	-	1.7	.3	.5	.7	2.0
2 person	5.3	1.5	3.9	.4	-	.2	.6	-	1.0	.3	.2	.3	1.6
3 person	1.5	.6	.8	-	-	-	-	-	.6	-	.2	.2	.2
4+ person	.8	-	.8	-	-	-	.2	-	-	-	-	.2	.2
Mass transportation	13.1	3.5	9.6	.7	-	.4	.6	-	3.9	1.7	7.2	.4	.6
Taxicab	-	-	-	-	-	-	-	-	-	-	-	-	-
Bicycle or motorcycle	1.2	-	1.2	-	-	-	.2	-	.4	-	.4	-	.2
Walks only	3.2	.4	2.8	-	-	-	-	-	.6	.8	1.6	.4	.8
Other means	.5	-	.5	-	-	-	-	-	.2	-	.3	.2	-
Works at home	1.9	.2	1.6	-	-	-	.2	-	.2	.2	.9	.2	.2
Travel Time from Home to Work													
Less than 15 minutes	18.3	7.2	11.1	.2	-	.3	1.2	.2	4.6	1.7	4.5	2.9	3.8
15 to 29 minutes	26.7	10.9	15.8	1.8	-	.6	.9	-	6.1	1.7	5.5	2.1	6.5
30 to 44 minutes	9.9	3.3	6.6	-	-	-	1.2	-	3.0	.9	2.1	.2	3.1
45 to 59 minutes	7.3	3.0	4.3	-	-	-	.2	.2	1.2	.4	2.4	.5	1.5
1 hour to 1 hour and 29 minutes	4.3	1.2	3.1	.4	-	.2	-	-	1.3	.6	1.9	-	.2
1 hour 30 minutes or more	1.0	.4	.6	-	-	-	-	-	.4	.2	.2	-	.2
Works at home	1.9	.2	1.6	-	-	-	.2	-	.2	.2	.9	.2	.2
No fixed place of work	1.7	1.1	.6	-	-	-	-	-	.4	-	-	-	.6
Median	**23**	**22**	**24**	...	...	...	...	...	**24**	**24**	**25**	**15-**	**23**
Distance from Home to Work													
Less than 1 mile	3.4	.5	3.0	-	-	-	.2	-	.6	.8	1.2	.7	1.0
1 to 4 miles	15.4	4.8	10.6	.9	-	.5	1.5	.2	4.6	1.1	6.0	1.8	2.2
5 to 9 miles	16.0	6.8	9.2	.4	-	.2	.6	-	4.6	1.1	5.8	1.3	3.1
10 to 19 miles	18.8	8.0	10.9	.7	-	.2	.8	-	4.3	1.5	1.8	1.4	4.9
20 to 29 miles	8.8	3.4	5.3	-	-	.2	-	.2	1.8	.5	.6	.4	3.3
30 to 49 miles	4.8	2.5	2.3	.2	-	-	.4	-	.4	.6	1.0	.2	.8
50 miles or more	.4	.2	.2	.2	-	-	-	-	.4	-	.2	-	-
Works at home	1.9	.2	1.6	-	-	-	.2	-	.2	.2	.9	.2	.2
No fixed place of work	1.7	1.1	.6	-	-	-	-	-	.4	-	-	-	.6
Median	**10**	**11**	**9**	...	...	...	...	...	**8**	**9**	**6**	**7**	**13**

Table 5-5. **Journey to Work—Occupied Units with Hispanic Householder**—Con.

[Numbers in thousands. ... means not applicable or sample too small. - means zero or rounds to zero.]

Characteristics	Total occupied units	Tenure		Housing unit characteristics				Household characteristics			Selected subareas[1]		
		Owner	Renter	New construction 4 yrs	Mobile homes	Physical problems: Severe	Physical problems: Moderate	Elderly (65+)	Moved in past year	Below poverty level	Area one	Area two	Area three
Departure Time to Work													
12:00 a.m. to 2:59 a.m.	.4	-	.4	-	-	-	.2	-	.2	-	.2	-	.2
3:00 a.m. to 5:59 a.m.	9.1	3.3	5.8	.4	-	.2	-	-	2.3	.5	1.4	1.1	2.6
6:00 a.m. to 6:59 a.m.	15.5	6.8	8.7	.7	-	.2	.9	-	2.6	2.2	3.7	1.0	4.4
7:00 a.m. to 7:29 a.m.	10.0	3.7	6.3	.2	-	.4	.8	.4	2.1	-	1.6	.4	2.9
7:30 a.m. to 7:59 a.m.	7.8	2.2	5.6	.2	-	.3	.8	-	2.0	.2	3.1	.9	.6
8:00 a.m. to 8:29 a.m.	6.4	2.4	4.0	.2	-	-	.2	-	2.8	.8	1.5	.7	.4
8:30 a.m. to 8:59 a.m.	2.6	1.4	1.3	-	-	-	-	-	.7	-	.3	.5	.6
9:00 a.m. to 9:59 a.m.	2.0	1.4	.6	-	-	-	-	-	.4	.2	.4	-	.6
10:00 a.m. to 3:59 p.m.	5.9	2.7	3.3	-	-	-	.4	-	1.4	.6	1.6	.2	1.0
4:00 p.m. to 11:59 p.m.	5.0	1.7	3.2	-	-	-	.2	-	.6	.8	1.4	.6	1.2
Not reported	6.4	1.9	4.5	.7	-	-	.2	-	2.1	.4	2.3	.6	1.7

[1]See back cover for details.
[2]Limited to those persons 14 years and older who reported having a job the week prior to interview within the United States.
[3]Limited to householders who reported having a job the week prior to interview within the United States.

Table 5-6. **Mobility—Occupied Units with Hispanic Householder**

[Numbers in thousands. ... means not applicable or sample too small. - means zero or rounds to zero.]

Characteristics	Total occupied units	Tenure		Housing unit characteristics				Household characteristics			Selected subareas[1]		
						Physical problems							
		Owner	Renter	New construction 4 yrs	Mobile homes	Severe	Moderate	Elderly (65+)	Moved in past year	Below poverty level	Area one	Area two	Area three
All persons aged 18 and over	**217.2**	**99.4**	**117.8**	**6.0**	**.6**	**3.1**	**14.7**	**19.6**	**45.0**	**23.2**	**54.6**	**19.9**	**49.4**
Location of Previous Residence													
At birth:													
Same state	6.4	3.9	2.5	-	-	-	.2	1.2	.7	.6	1.4	1.3	2.2
Different state	108.7	56.4	52.4	3.7	.6	2.7	6.8	10.0	21.8	8.1	19.5	8.8	33.1
Different Nation	102.1	39.1	63.0	2.3	-	.4	7.7	8.4	22.5	14.5	33.6	9.8	14.1
Not reported	-	-	-	-	-	-	-	-	-	-	-	-	-
At age 16:													
Same state	69.6	35.2	34.4	1.1	.2	.4	4.5	4.3	11.4	5.8	15.4	6.4	19.9
Different state	70.8	35.5	35.4	3.3	.4	2.3	4.6	8.1	17.4	7.5	11.9	6.4	18.9
Different Nation	72.8	27.5	45.3	1.6	-	.4	5.4	6.1	15.5	9.7	25.9	6.4	9.3
Not reported	4.0	1.2	2.8	-	-	-	.2	1.1	.7	.2	1.4	.7	1.3
Preferred Residence in 5 years													
Same house/apartment	93.7	61.3	32.5	3.4	.6	.5	4.9	13.1	14.7	10.3	22.2	7.4	22.6
Someplace else	115.1	33.0	82.1	2.5	-	2.6	9.4	4.5	29.5	11.9	30.6	11.2	23.8
Another home in the area	57.2	14.2	43.0	1.8	-	1.6	4.3	1.5	16.0	4.8	16.0	3.0	12.9
Outside the area	56.5	18.3	38.1	.8	-	1.0	5.2	2.6	13.2	6.9	14.1	8.0	10.8
Not reported	1.5	.5	1.0	-	-	-	-	.4	.2	.2	.4	.2	.2
Not reported	8.4	5.2	3.2	-	-	-	.4	1.9	.8	1.0	1.8	1.3	3.0
Likelihood of Living in Same Unit in 5 Years													
Prefers living in same house/apartment	93.7	61.3	32.5	3.4	.6	.5	4.9	13.1	14.7	10.3	22.2	7.4	22.6
Very likely	59.3	44.3	15.0	3.2	.6	.5	2.9	9.1	7.7	5.3	11.1	4.8	14.8
Likely	27.3	13.5	13.8	.2	-	-	1.8	2.7	5.1	4.1	9.9	2.2	5.0
Not very likely	2.9	1.4	1.4	-	-	-	.2	.6	1.1	.2	1.0	-	.7
No chance at all	.6	.2	.4	-	-	-	-	-	-	-	-	.4	-
Don't know	3.7	1.9	1.8	-	-	-	-	.8	.8	.6	.2	-	2.1
Not reported	-	-	-	-	-	-	-	-	-	-	-	-	-
Preferred Location in 5 Years													
Prefers Living Outside Area	56.5	18.3	38.1	.8	-	1.0	5.2	2.6	13.2	6.9	14.1	8.0	10.8
Type of area:													
Large city	7.3	1.9	5.3	-	-	-	.7	.5	3.0	2.0	2.7	1.1	.2
Suburb near large city	10.7	2.9	7.8	-	-	.2	.8	.6	2.9	.6	4.3	.6	.8
Medium-sized city or its suburbs	12.2	4.3	7.9	.8	-	.2	1.6	.4	3.1	.9	3.7	2.0	3.1
Small city	8.6	3.1	5.5	-	-	.2	.8	-	1.6	1.0	1.2	2.4	2.2
Town or village	6.0	1.7	4.3	-	-	.2	.8	.2	1.0	1.6	1.1	1.2	.6
Open country but not farm	8.9	4.1	4.8	-	-	.2	.2	.7	1.3	.7	.6	.6	3.1
Farm	1.9	.4	1.4	-	-	-	.2	.2	.4	.2	.4	-	.2
Other	.2	-	.2	-	-	-	-	-	-	-	-	-	.2
Not reported	.8	-	.8	-	-	-	-	-	-	-	.2	-	.4
Location of area:													
Same state	1.0	.2	.8	-	-	-	-	-	.6	-	-	-	.4
Different state	53.0	17.7	35.3	.8	-	1.0	4.9	2.2	11.5	6.7	14.0	7.1	10.2
Different Nation	2.5	.4	2.0	-	-	-	.2	.4	1.1	.2	.2	.9	.2
Not reported	-	-	-	-	-	-	-	-	-	-	-	-	-
All householders aged 18 and over	**106.1**	**43.9**	**62.2**	**3.1**	**.4**	**2.2**	**7.5**	**10.6**	**24.5**	**12.9**	**27.2**	**10.4**	**23.6**
Location of Previous Residence													
At birth:													
Same state	1.1	.2	.9	-	-	-	-	.3	.3	.2	.2	.5	-
Different state	53.2	25.5	27.7	2.2	.4	1.9	3.3	4.3	12.2	4.4	9.3	3.7	16.2
Different Nation	51.8	18.1	33.6	.9	-	.4	4.2	6.0	12.0	8.3	17.7	6.3	7.4
Not reported	-	-	-	-	-	-	-	-	-	-	-	-	-
At age 16:													
Same state	27.6	9.2	18.4	.7	.2	.4	1.7	1.2	6.8	3.1	6.2	2.3	8.4
Different state	40.1	20.4	19.7	2.2	.2	1.5	2.6	4.7	10.3	5.0	6.4	3.9	10.3
Different Nation	37.1	14.0	23.0	.2	-	.4	3.1	4.6	6.9	4.8	13.8	3.9	4.9
Not reported	1.3	.3	1.1	-	-	-	-	-	.5	-	.7	.3	-
Preferred Residence in 5 years													
Same house/apartment	47.7	30.9	16.9	1.8	.4	.3	2.4	8.4	7.6	5.2	10.3	3.8	11.4
Someplace else	56.5	12.2	44.3	1.3	-	2.0	5.1	1.7	16.6	7.5	16.3	6.0	12.2
Another home in the area	29.0	5.1	23.8	.9	-	1.2	2.5	.8	8.9	3.3	9.4	1.2	6.7
Outside the area	26.7	6.8	19.9	.4	-	.8	2.6	.6	7.4	4.2	6.6	4.6	5.5
Not reported	.8	.2	.6	-	-	-	-	.2	.2	-	.2	.2	-
Not reported	1.9	.8	1.1	-	-	-	-	.4	.3	.2	.6	.7	-
Likelihood of Living in Same Unit in 5 Years													
Prefers living in same house/apartment	47.7	30.9	16.9	1.8	.4	.3	2.4	8.4	7.6	5.2	10.3	3.8	11.4
Very likely	32.7	24.8	8.0	1.6	.4	.3	1.4	6.4	4.0	3.6	5.5	2.9	7.7
Likely	11.4	4.5	6.9	.2	-	-	.8	1.2	2.4	1.4	4.0	.6	2.0
Not very likely	1.6	.6	1.0	-	-	-	.2	.4	.6	-	.8	-	.4
No chance at all	.4	.2	.2	-	-	-	-	-	-	-	-	.2	-
Don't know	1.6	.8	.8	-	-	-	-	.4	.6	.2	-	-	1.2
Not reported	-	-	-	-	-	-	-	-	-	-	-	-	-

Table 5-6. **Mobility—Occupied Units with Hispanic Householder**—Con.

[Numbers in thousands. .... means not applicable or sample too small. - means zero or rounds to zero.]

Characteristics	Total occupied units	Tenure		Housing unit characteristics				Household characteristics			Selected subareas[1]		
		Owner	Renter	New construction 4 yrs	Mobile homes	Physical problems: Severe	Physical problems: Moderate	Elderly (65+)	Moved in past year	Below poverty level	Area one	Area two	Area three
Preferred Location in 5 Years													
Prefers Living Outside Area	26.7	6.8	19.9	.4	-	.8	2.6	.6	7.4	4.2	6.6	4.6	5.5
Type of area:													
Large city	3.4	.4	3.0	-	-	-	.5	.2	1.5	1.1	1.3	.7	.2
Suburb near large city	5.1	1.1	4.0	-	-	.2	.6	.2	1.8	.2	2.0	.2	.4
Medium-sized city or its suburbs	5.1	1.2	3.8	.4	-	.2	.7	-	1.9	.7	1.6	1.2	1.2
Small city	4.6	1.7	2.9	-	-	.2	.4	-	.8	.6	.5	1.4	1.2
Town or village	2.9	.6	2.3	-	-	-	.2	-	.4	.8	.7	.8	.4
Open country but not farm	4.1	1.8	2.3	-	-	.2	-	.2	.9	.7	.2	.3	1.4
Farm	1.0	-	1.0	-	-	-	.2	-	.2	.2	.2	-	.2
Other	.2	-	.2	-	-	-	-	-	-	-	-	-	.2
Not reported	.4	-	.4	-	-	-	-	-	-	-	.2	-	.2
Location of area:													
Same state	.4	-	.4	-	-	-	-	-	.2	-	-	-	.4
Different state	25.0	6.4	18.6	.4	-	.8	2.3	.4	6.7	4.0	6.5	4.0	5.1
Different Nation	1.3	.4	.9	-	-	-	.2	.2	.5	.2	.2	.5	-
Not reported	-	-	-	-	-	-	-	-	-	-	-	-	-

[1]See back cover for details.

Metropolitan Statistical Area

Tampa-St. Petersburg, FL

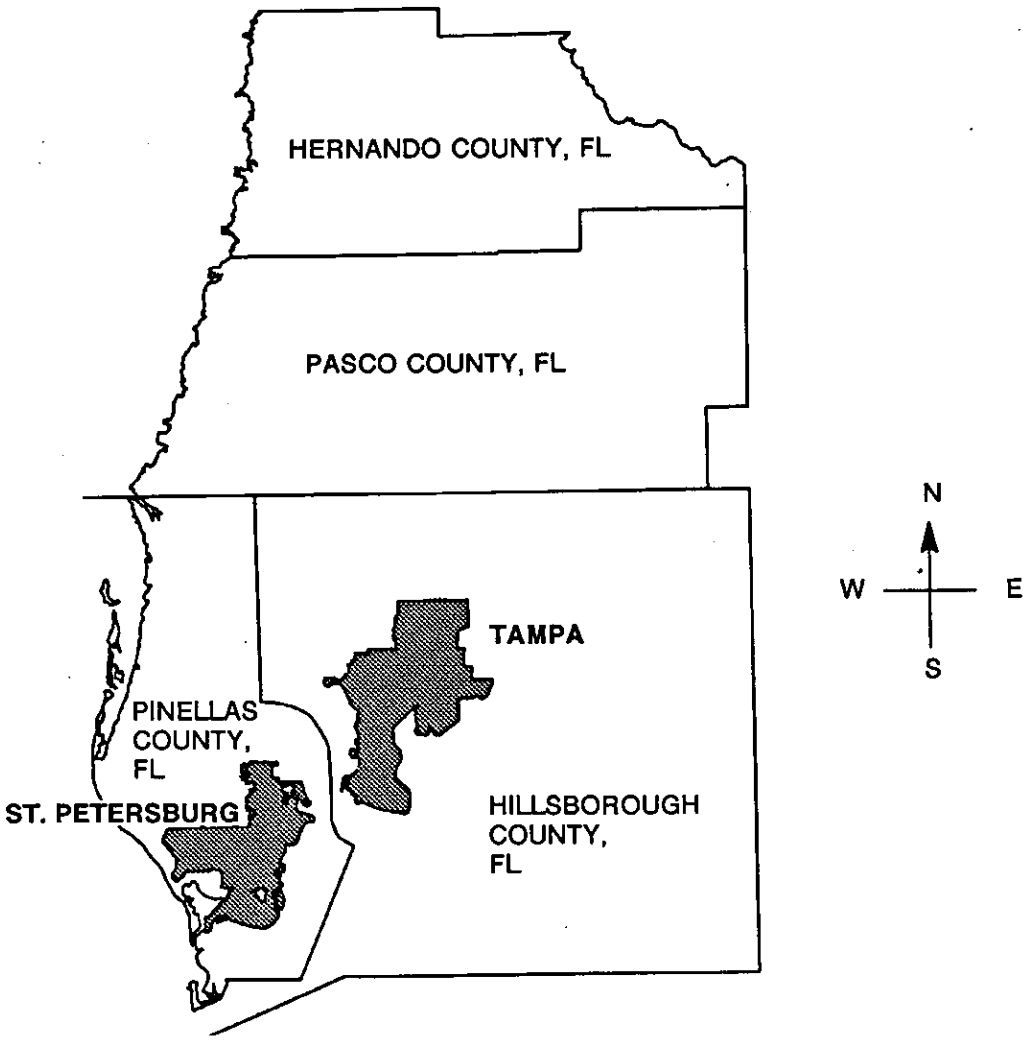

Central Cities of this MSA

County Line

0 5 10 15 20 Miles

Table 1-1. General Characteristics by Family Type—Occupied Units

[Numbers in thousands. ... means not applicable or sample too small. - means zero or rounds to zero.]

	Characteristics	All households	Family households										
				Married couple					Male householder, no wife present				
					With own children under 18					With own children under 18			
						Race of householder					Race of householder		
			Total	Total	Total	White	Black	Hhldr of Hispanic origin	Total	Total	White	Black	Hhldr of Hispanic origin
1	**Total**	**785.0**	**541.0**	**434.5**	**171.4**	**156.3**	**13.1**	**9.2**	**25.7**	**8.1**	**6.4**	**1.3**	**.3**
	Tenure												
2	Owner occupied	550.3	408.1	343.8	122.7	112.4	9.0	5.0	17.3	5.1	4.1	.7	-
3	Percent of all occupied	70.1	75.4	79.1	71.6	71.9	68.4	55.0	67.5	63.4	63.6	53.5	-
4	Renter occupied	234.7	133.0	90.6	48.7	44.0	4.1	4.1	8.4	3.0	2.3	.6	.3
	Units in Structure												
5	1, detached	491.1	388.7	321.5	139.2	127.8	10.1	6.3	16.1	5.3	4.1	.9	-
6	1, attached	24.1	13.5	9.3	1.5	1.3	.2	.3	.8	.6	.3	.3	-
7	2 to 4	65.0	35.9	22.6	10.2	8.8	1.1	.6	3.0	1.2	1.0	.2	.3
8	5 to 9	39.3	17.9	12.1	4.2	3.3	.6	.6	1.2	-	-	-	-
9	10 to 19	35.6	15.9	11.7	4.3	3.5	.7	.9	1.1	.3	.3	-	-
10	20 to 49	27.0	11.8	7.9	.3	.3	-	.1	1.2	.1	.1	-	-
11	50 or more	22.7	7.9	7.0	.3	.3	-	-	.3	.1	.1	-	-
12	Mobile home or trailer	80.2	49.4	42.4	11.4	11.0	.4	.3	2.0	.4	.4	-	-
	Year Structure Built[1]												
13	1990 to 1994	-	-	-	-	-	-	-	-	-	-	-	-
14	1985 to 1989	18.5	12.2	10.8	4.8	3.8	1.0	.3	.3	-	-	-	-
15	1980 to 1984	100.8	77.7	68.2	31.1	29.0	1.4	.9	2.9	.4	.4	-	-
16	1975 to 1979	177.9	121.8	99.9	41.1	38.6	2.3	2.9	6.4	2.8	2.0	.8	.1
17	1970 to 1974	151.7	100.8	81.1	26.0	24.5	1.4	2.1	4.0	.9	.4	.2	-
18	1960 to 1969	169.2	107.0	81.4	33.6	29.4	3.5	2.1	5.5	2.0	1.7	.4	-
19	1950 to 1959	104.2	71.3	56.2	19.0	17.8	1.2	.3	3.8	1.0	1.0	-	-
20	1940 to 1949	35.3	25.7	19.7	6.2	4.5	1.6	.4	1.3	.5	.5	-	.1
21	1930 to 1939	18.4	11.4	7.3	4.7	4.0	.8	.2	.4	.2	.2	-	-
22	1920 to 1929	12.7	7.7	5.7	3.3	3.3	-	-	.3	-	-	-	-
23	1919 or earlier	6.5	5.4	4.3	1.5	1.5	-	-	.7	.3	.3	-	-
24	**Median**	**1972**	**1972**	**1973**	**1973**	**1974**	**1969**	**1974**	**1971**	**1970**	**1968**	...	...
	Age of Householder												
25	Under 25 years	52.5	28.0	18.0	10.4	9.5	.9	.6	3.6	.4	.4	-	-
26	25 to 29	69.0	47.7	36.1	24.8	21.9	2.6	2.2	3.3	1.2	1.0	.2	-
27	30 to 34	70.9	55.8	45.5	33.9	30.8	2.6	1.0	1.4	1.1	1.1	-	.1
28	35 to 44	135.1	114.1	90.9	71.6	66.3	4.4	3.2	5.9	4.5	3.0	1.2	.1
29	45 to 54	93.6	75.2	58.8	21.9	19.9	1.7	1.1	3.1	.6	.6	-	-
30	55 to 64	117.9	85.7	70.3	7.0	6.5	.5	1.1	3.0	.3	.3	-	-
31	65 to 74	127.8	84.9	74.3	1.6	1.3	.3	-	2.8	-	-	-	-
32	75 years and over	118.3	49.7	40.5	.3	-	.3	-	2.5	-	-	-	-
33	**Median**	**52**	**48**	**50**	**37**	**37**	**36**	**38**	**43**	**38**	**37**	...	...
	Persons 65 Years Old and Over												
34	None	514.1	382.7	302.9	167.2	152.7	12.5	8.6	17.6	7.8	6.1	1.3	.3
35	1 person	177.5	66.3	45.9	4.0	3.4	.6	.4	5.3	.3	.3	-	-
36	2 persons or more	93.3	92.0	85.6	.1	.1	-	.1	2.7	-	-	-	-
	Persons												
37	1 person	209.5	...	...	...	...	...	...	...	...	...	...	...
38	2 persons	293.3	267.5	215.9	...	...	...	...	13.9	2.5	2.1	.4	.1
39	3 persons	131.6	124.8	92.5	60.6	57.9	1.8	2.0	7.6	3.6	2.8	.8	.1
40	4 persons	95.5	94.4	82.3	70.4	63.3	7.0	3.9	2.9	1.5	1.0	.1	-
41	5 persons	37.6	36.8	30.1	28.6	25.8	2.2	2.0	.5	.3	.3	-	-
42	6 persons	10.4	10.4	8.3	6.8	5.8	1.0	1.0	.5	.2	.2	-	-
43	7 persons or more	7.2	7.0	5.3	4.9	3.5	1.1	.3	.4	-	-	-	-
44	**Median**	**2.1**	**2.5**	**2.5**	**3.9**	**3.8**	**4.2**	**4.2**	**2.4**	**2.9**	**2.9**	...	...
	Rooms												
45	1 room	4.0	.2	.2	-	-	-	-	-	-	-	-	-
46	2 rooms	7.7	1.2	.7	.1	-	.1	-	.3	.1	.1	-	-
47	3 rooms	69.9	19.3	15.5	2.2	2.1	-	.6	1.2	.1	.1	-	.1
48	4 rooms	183.6	109.6	80.9	24.9	20.9	3.5	2.1	7.1	1.9	1.6	.3	.1
49	5 rooms	211.3	147.9	115.9	39.5	36.8	2.7	2.2	7.4	2.6	2.3	.3	-
50	6 rooms	161.9	131.8	110.1	47.6	42.0	4.3	1.4	4.0	.9	.7	.2	-
51	7 rooms	87.8	76.8	63.4	31.0	28.6	2.4	1.3	3.6	1.6	.7	.5	-
52	8 rooms	38.1	34.9	29.8	16.4	16.4	-	1.2	1.2	.5	.5	-	-
53	9 rooms	15.8	15.0	14.3	7.5	7.3	.1	.4	.4	-	-	-	-
54	10 rooms or more	4.9	4.4	3.8	2.2	2.2	-	-	.3	.3	.3	-	-
55	**Median**	**5.1**	**5.4**	**5.5**	**5.9**	**5.9**	**5.6**	**5.4**	**5.1**	**5.2**	**5.1**	...	...
	Persons Per Room												
56	0.50 or less	557.4	329.7	267.7	42.5	40.6	1.2	1.9	16.1	3.9	3.3	.5	.1
57	0.51 to 1.00	212.6	196.9	156.1	119.4	109.2	9.8	5.9	8.9	3.9	2.8	.8	.1
58	1.01 to 1.50	13.4	13.1	9.8	8.8	6.1	1.9	1.1	.7	.3	.3	-	-
59	1.51 or more	1.7	1.3	.9	.7	.5	.3	.3	-	-	-	-	-

[1]For mobile homes, oldest category is 1939 or earlier.

Family households—Con.					Nonfamily households							
Female householder, no husband present												
	With own children under 18					Living alone				Other nonfamily		
		Race of householder				Male		Female				
Total	Total	White	Black	Hhldr of Hispanic origin	Total	Total	65 and over	Total	65 and over	Male	Female	
80.9	**41.3**	**25.4**	**14.9**	**1.8**	**244.0**	**70.6**	**21.8**	**138.9**	**87.0**	**21.2**	**13.3**	**1**
46.9	17.2	11.6	4.9	1.1	142.3	33.2	15.0	98.3	68.4	7.7	3.1	2
58.0	41.7	45.8	33.0	60.5	58.3	47.1	68.8	70.7	78.7	36.1	23.6	3
34.0	24.1	13.8	10.0	.7	101.7	37.4	6.8	40.6	18.6	13.5	10.2	4
51.2	22.1	14.1	7.3	1.1	102.4	30.1	11.1	60.9	41.2	7.8	3.7	5
3.4	2.0	.3	1.7	-	10.6	2.6	.4	6.7	4.7	.2	1.1	6
10.3	6.8	4.7	1.9	.4	29.1	9.8	.9	11.8	4.5	4.8	2.6	7
4.7	3.9	2.4	1.5	.2	21.4	7.0	.9	9.6	3.2	3.1	1.6	8
3.2	2.7	1.2	1.6	.1	19.7	6.3	1.2	10.6	4.4	1.6	1.2	9
2.6	1.6	1.0	.6	-	15.3	4.1	2.1	9.0	5.7	1.2	.9	10
.6	-	-	-	-	14.9	3.5	3.1	10.9	9.7	-	.5	11
5.0	2.1	1.8	.3	-	30.8	7.1	2.1	19.4	13.6	2.5	1.7	12
-	-	-	-	-	-	-	-	-	-	-	-	13
1.1	.9	.9	-	-	6.2	2.3	.4	2.7	-	1.0	.3	14
6.6	3.1	2.1	.7	-	23.1	6.9	1.4	12.7	5.4	2.1	1.4	15
15.5	10.3	7.5	2.7	.5	56.1	16.5	2.8	26.4	12.4	7.0	4.3	16
15.7	7.9	5.3	2.6	.3	50.9	11.7	5.5	31.2	22.6	4.9	3.0	17
20.2	6.6	3.9	2.4	.1	52.1	15.0	6.0	32.6	25.5	2.0	2.5	18
11.3	6.4	3.5	3.0	.1	32.9	8.8	3.1	19.7	13.1	3.0	1.3	19
4.7	2.3	.4	1.9	-	9.6	4.7	1.7	4.5	3.2	.4	-	20
3.7	2.9	1.3	1.2	.7	7.0	3.0	.4	2.9	1.8	.8	.3	21
1.6	.8	.6	.3	-	5.0	.9	.3	3.8	2.7	-	.3	22
.4	.1	-	.1	-	1.1	.7	.3	.4	.4	-	-	23
1969	**1971**	**1973**	**1964**	**...**	**1971**	**1971**	**1969**	**1971**	**1969**	**1974**	**1974**	**24**
6.4	4.7	1.9	2.8	.1	24.5	7.3	...	5.0	...	6.4	5.7	25
8.3	7.5	4.0	3.4	.1	21.3	9.1	...	5.1	...	4.4	2.7	26
8.9	8.4	5.3	2.8	-	15.2	7.2	...	3.2	...	4.2	.6	27
17.3	14.4	10.3	4.0	1.2	20.9	12.3	...	5.1	...	2.4	1.2	28
13.2	5.2	3.0	1.8	.3	18.4	6.0	...	10.7	...	.6	1.0	29
12.3	1.0	.9	.1	-	32.2	6.9	...	22.8	...	1.4	1.1	30
7.7	-	-	-	-	42.9	6.4	6.4	35.1	35.1	1.0	.5	31
6.7	-	-	-	-	68.6	15.3	15.3	51.9	51.9	.9	.5	32
45	**35**	**36**	**32**	**...**	**62**	**45**	**75+**	**70**	**75+**	**30**	**27**	**33**
62.2	41.1	25.4	14.9	1.7	131.5	48.8	...	51.9	...	19.0	11.7	34
15.1	.1	-	-	.1	111.2	21.8	21.8	87.0	87.0	1.8	.7	35
3.6	-	-	-	-	1.3	...	...	...	...	.4	1.0	36
...	...	...	...	...	209.5	70.6	21.8	138.9	87.0	...	...	37
37.8	13.6	10.4	2.7	.3	25.8	...	...	...	...	15.2	10.6	38
24.7	15.3	9.4	5.6	.9	6.8	...	...	...	...	4.7	2.1	39
9.3	5.4	2.4	3.0	.2	1.0	...	...	...	...	.4	.6	40
6.2	4.3	2.4	1.8	.5	.8	...	...	...	...	.8	-	41
1.6	1.6	.3	1.3	-	-	...	...	...	...	-	-	42
1.3	1.0	.5	.5	-	.1	...	...	...	...	.1	-	43
2.6	**3.0**	**2.7**	**3.3**	**...**	**1.5**	**...**	**...**	**...**	**...**	**2.2**	**2.1**	**44**
-	-	-	-	-	3.8	2.2	.7	1.3	.7	.3	-	45
.1	.1	-	.1	-	6.6	4.0	.7	2.1	1.5	.3	.1	46
2.6	2.0	.7	1.3	.1	50.6	15.9	3.8	29.2	16.3	3.5	1.9	47
21.6	12.2	7.4	4.8	.1	74.0	20.2	6.7	38.3	23.8	9.3	6.3	48
24.6	12.7	8.3	3.8	.3	63.4	15.2	5.7	41.4	26.8	4.4	2.4	49
17.7	8.5	5.3	3.2	.9	30.1	7.8	2.3	18.1	12.8	2.3	1.9	50
9.8	3.5	2.1	1.4	-	11.0	3.5	1.2	6.7	3.9	.2	.7	51
3.9	1.6	1.0	.3	.3	3.2	.8	.3	1.7	1.0	.7	-	52
.3	.3	.3	-	-	.8	.7	-	-	-	.1	-	53
.3	.3	.3	-	-	.4	.3	.3	.1	.1	-	-	54
5.2	**5.0**	**5.1**	**4.8**	**...**	**4.3**	**4.2**	**4.3**	**4.5**	**4.5**	**4.2**	**4.2**	**55**
46.0	17.1	13.8	2.6	.9	227.7	68.4	21.1	137.6	86.3	12.8	8.9	56
31.8	21.8	10.8	10.8	.9	15.7	2.2	.7	1.3	.7	7.8	4.4	57
2.6	2.3	.7	1.6	-	.3	-	-	-	-	.3	-	58
.4	.1	.1	-	-	.3	-	-	-	-	.3	-	59

Table 1-2. **Financial Characteristics by Family Type—Occupied Units**

[Numbers in thousands. ... means not applicable or sample too small. - means zero or rounds to zero.]

	Characteristics	All households	Family households										
				Married couple					Male householder, no wife present				
					With own children under 18					With own children under 18			
						Race of householder					Race of householder		
			Total	Total	Total	White	Black	Hhldr of Hispanic origin	Total	Total	White	Black	Hhldr of Hispanic origin
1	**Total**	**785.0**	**541.0**	**434.5**	**171.4**	**156.3**	**13.1**	**9.2**	**25.7**	**8.1**	**6.4**	**1.3**	**.3**
	Household Income												
2	Less than $5,000	57.3	18.3	8.0	2.1	2.0	.1	.5	1.6	.8	.3	.5	-
3	$5,000 to $9,999	107.1	46.6	30.5	7.1	6.0	1.1	.2	1.9	.7	.6	.1	.3
4	$10,000 to $14,999	107.2	62.8	44.5	13.4	11.8	1.2	2.2	3.1	.6	.6	-	-
5	$15,000 to $19,999	101.1	69.9	49.3	16.9	15.3	1.6	.6	4.5	1.5	1.5	-	-
6	$20,000 to $24,999	106.1	81.5	67.0	23.5	20.6	3.0	.6	3.7	1.5	.7	.7	-
7	$25,000 to $29,999	67.7	52.8	47.1	22.0	19.8	2.2	1.4	1.8	.7	.7	-	-
8	$30,000 to $34,999	52.8	44.2	38.0	15.5	13.8	.8	1.1	2.9	1.0	.7	-	-
9	$35,000 to $39,999	34.5	28.1	24.3	11.5	10.3	1.2	-	2.0	1.0	1.0	-	-
10	$40,000 to $49,999	62.9	55.6	51.5	25.9	24.0	1.5	1.1	1.4	-	-	-	-
11	$50,000 to $59,999	33.6	31.9	28.5	15.1	14.7	.1	.7	1.4	-	-	-	-
12	$60,000 to $79,999	30.6	28.2	26.0	10.3	10.0	.3	.3	.1	-	-	-	-
13	$80,000 to $99,999	11.0	9.7	9.3	4.7	4.7	-	.4	.4	-	-	-	-
14	$100,000 to $119,999	4.4	3.9	3.9	.3	.3	-	-	-	-	-	-	-
15	$120,000 or more	6.8	7.6	6.6	3.0	3.0	-	-	.9	.3	.3	-	-
16	**Median**	**20 933**	**24 475**	**26 903**	**30 193**	**30 965**	**24 291**	**26 927**	**22 314**	**21 572**	**21 691**	...	...
	As percent of poverty level:												
17	Less than 50 percent	28.2	16.9	7.8	3.6	3.1	.5	.6	1.2	.8	.3	.5	-
18	50 to 99	62.6	26.6	15.3	7.5	5.5	1.6	.8	.9	.4	.3	.1	.3
19	100 to 149	95.3	56.0	39.3	18.8	16.8	2.0	1.4	2.6	.9	.9	-	-
20	150 to 199	89.6	63.2	48.2	20.1	17.3	2.8	1.4	2.6	.4	.4	-	-
21	200 percent or more	509.3	378.3	324.0	121.4	113.6	6.3	5.0	18.3	5.5	4.5	.7	-
	Monthly Housing Costs												
22	Less than $100	51.0	23.5	17.3	1.8	1.7	.1	.2	1.8	.1	.1	-	-
23	$100 to $199	156.5	94.8	74.4	7.7	6.2	1.6	.3	4.6	1.2	.8	.4	-
24	$200 to $249	62.3	41.3	31.8	7.4	6.3	1.1	.1	1.8	.1	.1	-	.1
25	$250 to $299	60.4	40.7	31.9	9.8	8.8	1.0	.7	2.7	1.3	.9	.3	-
26	$300 to $349	53.0	31.1	22.7	9.0	7.7	.9	.5	1.3	.2	-	.2	-
27	$350 to $399	63.0	38.7	29.0	12.1	10.5	1.6	.4	1.5	.5	-	.1	-
28	$400 to $449	53.4	35.4	27.5	12.3	10.8	1.4	1.2	2.3	1.6	1.6	-	-
29	$450 to $499	49.4	37.0	30.5	15.1	13.7	1.0	1.1	1.6	.4	.4	-	-
30	$500 to $599	68.4	55.2	44.3	24.6	23.3	1.0	1.5	1.9	1.1	1.1	-	-
31	$600 to $699	36.4	29.9	26.8	15.9	13.9	1.6	.3	1.6	.1	.1	-	-
32	$700 to $799	22.7	20.2	16.9	9.3	8.8	.5	.6	.9	-	-	-	-
33	$800 to $899	16.1	15.1	14.0	8.4	8.4	-	.7	.7	.4	.4	-	-
34	$900 to $999	10.1	8.4	7.9	4.2	4.2	-	.5	.6	.3	.3	-	-
35	$1,000 to $1,249	10.5	9.5	8.9	5.0	5.0	-	-	.4	-	-	-	-
36	$1,250 to $1,499	6.8	6.8	5.9	4.4	4.4	-	-	-	-	-	-	-
37	$1,500 or more	10.5	8.8	8.3	5.0	5.0	-	-	.3	.3	.3	-	-
38	No cash rent	12.1	8.6	6.9	3.6	3.6	-	.7	.1	.1	.1	-	.1
39	Mortgage payment not reported	42.5	36.0	29.5	15.8	14.2	1.3	.3	1.5	.3	-	.3	-
40	**Median (excludes no cash rent)**	**333**	**372**	**386**	**503**	**516**	**387**	**481**	**346**	**414**	**435**	...	...
	Monthly Housing Costs as Percent of Income												
41	Less than 5 percent	27.2	21.3	19.8	3.5	3.2	.3	-	.9	-	-	-	-
42	5 to 9 percent	111.2	88.7	75.9	16.8	15.7	1.0	.9	3.8	.7	.3	.4	-
43	10 to 14 percent	108.8	83.4	69.8	23.2	20.9	2.0	.7	3.8	1.3	1.0	-	-
44	15 to 19 percent	105.0	74.0	63.5	25.7	22.2	3.0	.8	5.3	1.7	1.7	-	-
45	20 to 24 percent	97.1	66.1	53.8	23.7	21.5	1.9	2.1	2.8	.6	.6	-	-
46	25 to 29 percent	67.0	42.0	34.8	19.8	18.5	1.3	1.5	1.0	.3	.3	-	-
47	30 to 34 percent	47.0	29.0	20.9	11.1	9.4	1.2	1.1	1.7	.9	.9	-	-
48	35 to 39 percent	39.3	23.7	16.3	9.7	9.7	-	.4	1.6	.7	.7	-	-
49	40 to 49 percent	44.0	25.1	15.3	8.0	7.5	.4	-	1.0	.3	.3	-	.1
50	50 to 59 percent	24.0	12.0	7.9	1.7	1.7	-	-	.4	.1	.1	-	-
51	60 to 69 percent	11.3	5.5	3.7	2.5	2.4	.1	-	.1	.1	-	.1	-
52	70 percent or more	44.4	24.3	15.9	5.9	5.4	.5	.6	1.0	.5	-	.5	-
53	Zero or negative income	4.8	1.4	.5	.5	.5	-	-	.5	.3	.3	-	-
54	No cash rent	12.1	8.6	6.9	3.6	3.6	-	.7	.1	.1	.1	-	.1
55	Mortgage payment not reported	41.8	36.0	29.5	15.8	14.2	1.3	.3	1.5	.3	-	.3	-
56	**Median (excludes 3 previous lines)**	**21**	**19**	**18**	**21**	**22**	**19**	**24**	**18**	**20**	**20**	...	...
	OWNER OCCUPIED UNITS												
57	**Total**	**550.3**	**408.1**	**343.8**	**122.7**	**112.4**	**9.0**	**5.0**	**17.3**	**5.1**	**4.1**	**.7**	-
	Value												
58	Less than $10,000	17.9	10.3	7.5	3.9	3.7	.1	-	1.0	.2	.2	-	-
59	$10,000 to $19,999	29.7	16.4	12.9	1.7	1.6	.2	.3	.6	-	-	-	-
60	$20,000 to $29,999	29.8	16.9	13.5	2.8	2.0	.8	-	.5	-	-	-	-
61	$30,000 to $39,999	58.1	38.8	28.4	9.7	8.6	1.2	.3	2.7	.7	.7	-	-
62	$40,000 to $49,999	90.7	63.7	52.9	15.9	13.1	2.4	.8	2.4	1.4	.7	.7	-
63	$50,000 to $59,999	69.1	54.3	43.6	18.7	15.5	2.5	1.0	2.4	1.0	.7	-	-
64	$60,000 to $69,999	63.9	48.5	42.0	13.7	13.5	.1	-	1.9	-	-	-	-
65	$70,000 to $79,999	48.5	38.6	34.6	13.5	12.5	.7	-	.6	.3	.3	-	-
66	$80,000 to $99,999	61.5	51.2	45.9	18.5	17.7	.8	1.4	2.3	.9	.9	-	-
67	$100,000 to $119,999	23.3	20.5	18.9	7.5	7.2	.3	.9	.4	-	-	-	-
68	$120,000 to $149,999	19.5	17.3	14.9	6.9	6.9	-	.3	1.3	.4	.4	-	-
69	$150,000 to $199,999	17.5	14.7	13.9	3.5	3.5	-	-	.4	-	-	-	-
70	$200,000 to $249,999	10.2	8.2	7.6	3.5	3.5	-	-	.3	-	-	-	-
71	$250,000 to $299,999	5.5	5.4	4.7	2.3	2.3	-	-	.3	.3	.3	-	-
72	$300,000 or more	5.0	3.3	2.6	.7	.7	-	-	-	-	-	-	-
73	**Median**	**57 087**	**60 737**	**63 151**	**66 383**	**68 599**	**49 548**	...	**55 905**	...	...	...	...

Family households—Con.					Nonfamily households							
Female householder, no husband present												
	With own children under 18					Living alone				Other nonfamily		
		Race of householder				Male		Female				
Total	Total	White	Black	Hhldr of Hispanic origin	Total	Total	65 and over	Total	65 and over	Male	Female	
80.9	**41.3**	**25.4**	**14.9**	**1.6**	**244.0**	**70.6**	**21.8**	**138.9**	**87.0**	**21.2**	**13.3**	**1**
8.7	6.6	2.6	4.2	.1	39.0	8.7	4.3	28.8	20.3	.8	.7	2
14.2	7.7	2.8	4.4	.5	60.5	14.3	6.4	42.9	29.9	2.5	.8	3
15.2	8.8	6.0	2.3	.3	44.4	13.5	6.1	27.2	16.4	2.1	1.5	4
16.1	6.2	4.2	2.0	-	31.2	8.5	.7	17.8	10.0	2.5	2.4	5
10.8	5.7	3.7	2.0	.2	24.6	6.3	1.1	11.9	5.0	3.8	2.6	6
4.0	2.1	2.1	-	.4	14.9	7.5	1.1	4.0	.8	1.7	1.7	7
3.3	1.1	1.1	-	.4	8.7	3.1	.6	3.3	2.7	1.3	1.0	8
1.9	1.2	1.2	-	-	6.4	2.2	.7	1.4	.8	1.8	1.0	9
2.7	.7	.7	-	-	7.3	3.4	.3	.7	.3	2.1	1.1	10
1.9	.7	.7	-	-	1.7	.6	-	-	-	.9	.3	11
2.2	.3	.3	-	-	2.4	.3	-	.7	.7	1.3	-	12
-	-	-	-	-	1.3	.9	.3	-	-	.4	-	13
-	-	-	-	-	.5	.3	-	-	-	-	.1	14
-	-	-	-	-	1.2	.9	.1	.1	-	.1	-	15
15 738	**13 499**	**16 572**	**8 682**	**...**	**12 531**	**14 525**	**10 115**	**9 736**	**8 877**	**23 692**	**22 259**	**16**
7.9	6.3	1.9	4.4	.1	11.3	3.6	1.0	6.5	2.6	.5	.7	17
10.4	8.3	3.0	4.7	.5	36.0	6.3	3.8	27.8	20.5	1.6	.3	18
14.1	7.6	4.5	3.1	-	39.3	8.0	3.4	28.2	20.2	2.1	.9	19
12.5	5.5	4.0	1.1	.4	26.4	7.8	3.6	16.0	10.6	1.3	1.2	20
36.0	13.7	12.0	1.7	.8	131.0	44.8	9.9	60.4	33.1	15.7	10.1	21
4.4	3.0	1.0	2.0	.1	27.5	7.1	5.9	19.4	17.6	.5	.5	22
15.8	5.0	1.8	3.2	.4	61.7	13.9	7.0	42.9	33.1	3.3	1.6	23
7.7	3.5	1.5	1.9	.1	21.0	5.3	1.9	14.9	8.8	.2	.6	24
6.1	2.9	1.1	1.3	.5	19.7	5.7	.6	10.8	6.0	1.7	1.4	25
7.1	3.8	2.2	1.7	.1	21.9	7.3	.6	12.0	7.4	2.3	.3	26
8.2	5.2	3.8	1.3	-	24.3	8.8	1.5	11.4	3.7	2.5	1.6	27
5.6	2.6	2.3	.3	-	18.0	5.7	1.5	8.0	3.5	2.2	2.1	28
4.9	3.1	2.9	.3	.4	12.4	5.0	1.4	4.3	1.3	1.5	1.6	29
9.0	5.2	3.3	1.6	-	13.2	3.8	.5	3.8	1.0	3.8	1.7	30
1.6	1.2	.7	.5	.2	6.5	2.8	.3	1.8	.4	1.1	.8	31
2.3	1.7	1.4	.3	-	2.5	1.3	-	.3	.3	.5	.4	32
.3	.3	.3	-	-	1.0	.4	.4	-	-	.3	.3	33
-	-	-	-	-	1.7	.9	-	.6	-	.1	-	34
.3	.1	-	.1	-	1.0	.3	-	.4	-	.3	-	35
1.0	.4	.4	-	-	-	-	-	-	-	-	-	36
.1	-	-	-	-	1.7	.7	-	1.0	1.0	-	-	37
1.6	.9	.5	.3	-	3.5	.6	-	2.5	1.4	-	.4	38
5.0	2.4	2.1	.3	-	6.5	1.0	.1	4.7	1.6	.9	-	39
322	**357**	**400**	**253**	**...**	**267**	**317**	**170**	**212**	**174**	**394**	**412**	**40**
.7	-	-	-	-	5.8	2.6	.5	2.3	1.9	.9	-	41
9.0	2.7	1.6	1.1	.4	22.5	7.8	4.4	10.7	8.2	2.9	1.1	42
9.8	2.0	1.1	.9	-	25.5	8.0	4.0	12.7	8.7	2.7	2.0	43
5.3	2.7	.8	1.9	-	31.0	8.6	2.0	15.7	9.9	3.8	3.0	44
9.5	4.9	4.6	.3	.4	31.0	9.9	1.0	16.4	12.3	2.6	2.1	45
6.2	4.5	2.2	2.0	.3	25.0	7.4	2.0	14.8	10.4	1.5	1.4	46
6.3	2.5	1.6	.9	-	18.0	4.4	1.9	11.2	6.5	1.9	.6	47
5.7	4.0	3.1	.9	.3	15.6	4.5	1.4	10.2	6.3	.3	.7	48
8.7	5.4	3.7	1.7	-	18.9	3.4	1.0	12.8	7.0	1.6	1.1	49
3.6	3.0	1.8	.6	.3	12.0	3.2	.5	7.8	4.2	.8	.3	50
1.7	.7	.1	.6	.1	5.8	1.5	.4	4.1	2.0	.2	-	51
7.4	5.2	2.1	3.1	-	20.1	6.9	2.4	11.7	6.5	1.2	.3	52
.4	.4	.1	.3	-	3.4	.8	-	2.0	-	.1	.4	53
1.6	.9	.5	.3	-	3.5	.6	-	2.5	1.4	-	.4	54
5.0	2.4	2.1	.3	-	5.8	1.0	.1	4.0	1.6	.9	-	55
27	**34**	**34**	**34**	**...**	**25**	**24**	**20**	**27**	**25**	**20**	**20**	**56**
46.9	**17.2**	**11.6**	**4.9**	**1.1**	**142.3**	**33.2**	**15.0**	**98.3**	**68.4**	**7.7**	**3.1**	**57**
1.8	.9	.9	-	-	7.6	2.7	1.1	3.5	2.0	1.4	-	58
2.9	1.5	1.2	.3	-	13.3	2.4	.9	9.0	6.8	1.5	.4	59
3.0	1.5	.4	.8	.3	12.9	4.0	2.8	8.5	6.8	.4	-	60
7.8	2.4	1.5	.9	-	19.2	3.2	1.4	15.2	10.5	.5	.3	61
8.4	2.6	2.0	.6	-	27.0	5.9	2.8	19.0	12.9	1.4	.7	62
8.3	3.6	1.7	1.6	-	14.9	2.4	1.6	11.2	8.4	.7	.5	63
4.5	1.7	1.4	.3	-	15.5	3.7	1.5	10.4	5.6	.8	.6	64
3.4	1.4	1.3	.1	.4	10.0	2.7	1.1	6.7	5.4	.3	.3	65
3.0	.3	.3	-	-	10.2	3.1	.7	6.7	4.2	.4	-	66
1.3	.6	.5	.1	-	2.8	.7	.1	1.8	1.0	-	.3	67
1.0	.4	.4	-	.4	2.3	.3	.3	1.7	1.1	.3	-	68
.4	-	-	-	-	2.8	1.4	.3	1.4	1.4	-	-	69
.3	-	-	-	-	2.1	-	-	2.1	1.5	-	-	70
.3	.3	.3	-	-	.1	.1	-	-	-	-	-	71
.7	-	-	-	-	1.7	.6	.3	1.1	.7	-	-	72
49 518	**49 132**	**50 060**	**...**	**...**	**46 720**	**47 336**	**44 804**	**46 783**	**46 230**	**40 508**	**...**	**73**

Table 1-3. **Housing Quality by Family Type—Occupied Units**

[Numbers in thousands. ... means not applicable or sample too small. - means zero or rounds to zero.]

	Characteristics	All households	Family households										
				Married couple					Male householder, no wife present				
					With own children under 18					With own children under 18			
						Race of householder					Race of householder		
			Total	Total	Total	White	Black	Hhldr of Hispanic origin	Total	Total	White	Black	Hhldr of Hispanic origin
1	**Total**	**785.0**	**541.0**	**434.5**	**171.4**	**156.3**	**13.1**	**9.2**	**25.7**	**8.1**	**6.4**	**1.3**	**.3**
	Water Supply Stoppage												
2	With hot and cold piped water	784.7	541.0	434.5	171.4	156.3	13.1	9.2	25.7	8.1	6.4	1.3	.3
3	No stoppage in last 3 months	737.0	508.6	407.6	157.8	143.1	12.8	8.9	23.7	7.5	5.8	1.3	.3
4	With stoppage in last 3 months	35.7	24.9	20.7	10.3	10.3	-	.3	1.2	.6	.6	-	-
5	No stoppage lasting 6 hours or more	18.7	12.3	10.6	4.9	4.9	-	-	.4	.3	.3	-	-
6	1 time lasting 6 hours or more	12.7	9.3	7.5	4.6	4.6	-	-	.8	.3	.3	-	-
7	2 times	2.1	1.6	1.2	.5	.5	-	-	-	-	-	-	-
8	3 times	.5	.5	.4	-	-	-	-	-	-	-	-	-
9	4 times or more	.3	.3	.1	.1	.1	-	.1	-	-	-	-	-
10	Number of times not reported	1.5	.9	.8	.2	.2	-	.2	-	-	-	-	-
11	Stoppage not reported	12.1	7.5	6.2	3.4	3.0	.3	-	.7	-	-	-	-
	Flush Toilet Breakdowns												
12	With one or more flush toilets	784.5	541.0	434.5	171.4	156.3	13.1	9.2	25.7	8.1	6.4	1.3	.3
13	With at least one working toilet at all times in last 3 months	735.3	504.5	407.7	155.9	142.6	11.4	7.6	24.8	7.8	6.2	1.3	-
14	None working some time in last 3 months	46.7	34.8	25.7	14.7	13.0	1.7	1.5	.8	.3	.3	-	.3
15	No breakdowns lasting 6 hours or more	15.5	13.2	11.5	6.9	6.5	.3	1.4	.3	-	-	-	-
16	1 time lasting 6 hours or more	19.1	14.8	10.1	5.1	4.1	1.0	-	.3	.1	.1	-	.1
17	2 times	2.4	2.3	1.2	1.2	1.2	-	-	.1	-	-	-	-
18	3 times	.3	.3	-	-	-	-	-	-	-	-	-	-
19	4 times or more	2.2	1.6	1.4	.7	.7	-	.1	.1	.1	.1	-	.1
20	Number of times not reported	7.1	2.7	1.6	.8	.5	.3	-	-	-	-	-	-
21	Breakdowns not reported	2.5	1.7	1.0	.7	.7	-	-	-	-	-	-	-
	Sewage Disposal Breakdowns												
22	With public sewer	637.2	426.1	336.4	128.5	114.7	11.9	7.0	21.3	7.0	5.3	1.3	.3
23	No breakdowns in last 3 months	624.7	417.4	329.6	125.5	112.3	11.3	6.0	20.7	6.6	4.9	1.3	.1
24	With breakdowns in last 3 months	12.6	8.7	6.8	3.0	2.4	.6	1.0	.6	.4	.4	-	.1
25	No breakdowns lasting 6 hours or more	3.9	2.1	1.8	1.2	1.0	.1	.7	.1	.1	.1	-	-
26	1 time lasting 6 hours or more	7.0	5.3	3.9	1.0	.5	.5	-	.1	.1	.1	-	-
27	2 times	1.0	1.0	.7	.6	.6	-	.3	.3	.1	.1	-	.1
28	3 times	-	-	-	-	-	-	-	-	-	-	-	-
29	4 times or more	.7	.3	.3	.3	.3	-	-	-	-	-	-	-
30	With septic tank or cesspool	147.7	114.9	98.1	42.9	41.6	1.2	2.2	4.4	1.1	1.1	-	-
31	No breakdowns in last 3 months	141.3	110.1	94.2	40.3	39.1	1.1	2.2	4.4	1.1	1.1	-	-
32	With breakdowns in last 3 months	6.4	4.8	3.8	2.6	2.5	.1	-	-	-	-	-	-
33	No breakdowns lasting 6 hours or more	2.6	2.0	2.0	1.6	1.6	-	-	-	-	-	-	-
34	1 time lasting 6 hours or more	2.5	2.1	1.2	.4	.3	.1	-	-	-	-	-	-
35	2 times	.2	-	-	-	-	-	-	-	-	-	-	-
36	3 times	-	-	-	-	-	-	-	-	-	-	-	-
37	4 times or more	1.2	.7	.7	.6	.6	-	-	-	-	-	-	-
	Heating Problems												
38	With heating equipment and occupied last winter	702.8	489.7	396.0	150.3	137.1	11.4	8.2	22.8	6.9	5.6	1.0	.1
39	Not uncomfortably cold for 24 hours or more last winter	653.4	456.6	371.6	136.1	124.1	10.2	7.0	21.3	5.8	4.8	.7	.1
40	Uncomfortably cold for 24 hours or more last winter[1]	48.6	32.6	24.1	14.2	13.1	1.2	1.2	1.4	1.1	.8	.3	-
41	Equipment breakdowns	15.3	10.2	7.2	4.4	4.0	.4	.3	.1	-	-	-	-
42	No breakdowns lasting 6 hours or more	.6	.4	.1	-	-	-	-	-	-	-	-	-
43	1 time lasting 6 hours or more	9.6	5.7	4.3	2.6	2.6	-	-	-	-	-	-	-
44	2 times	1.3	1.0	.5	.5	.5	-	.1	-	-	-	-	-
45	3 times	1.7	1.3	1.0	.5	.1	.4	.1	-	-	-	-	-
46	4 times or more	1.1	1.0	.9	.5	.5	-	-	-	-	-	-	-
47	Number of times not reported	.9	.8	.3	.3	.3	-	-	.1	-	-	-	-
48	Other causes	33.7	22.8	16.7	9.8	9.0	.8	.9	1.3	1.1	.8	.3	-
49	Utility interruption	4.4	3.4	3.3	1.9	1.9	-	-	-	-	-	-	-
50	Inadequate heating capacity	13.3	7.8	5.5	3.1	2.8	.3	.9	-	-	-	-	-
51	Inadequate insulation	3.9	2.7	1.6	.6	.6	-	-	.3	.3	-	.3	-
52	Other	11.1	8.0	5.9	3.7	3.2	.5	-	1.0	.8	.8	-	-
53	Not reported	1.0	.9	.4	.4	.4	-	-	-	-	-	-	-
54	Reason for discomfort not reported	1.4	.7	.7	-	-	-	-	-	-	-	-	-
55	Discomfort not reported	.8	.5	.4	-	-	-	-	-	-	-	-	-
	Selected Deficiencies[1]												
56	Signs of rats in last 3 months	35.5	25.6	13.0	7.3	5.7	1.5	.5	2.5	.6	.1	.5	.1
57	Holes in floors	8.5	6.5	3.2	2.1	1.6	.5	-	.6	.3	.1	.1	.1
58	Open cracks or holes (interior)	34.7	23.6	13.4	8.6	7.9	.7	.3	1.3	.1	.1	-	.1
59	Broken plaster or peeling paint (interior)	26.4	19.8	11.7	6.7	5.3	1.4	-	1.7	.9	.6	.3	.3
60	No electrical wiring	-	-	-	-	-	-	-	-	-	-	-	-
61	Exposed wiring	15.8	9.9	6.5	3.5	2.9	.6	-	.4	.1	.1	-	.1
62	Rooms without electric outlets	12.3	9.2	6.3	4.0	4.0	-	.2	.1	-	-	-	-
	Selected Amenities[1]												
63	Porch, deck, balcony, or patio	599.2	427.5	347.3	134.0	123.2	9.7	6.1	18.1	4.6	4.0	.3	.1
64	Not reported	.9	.9	.7	.3	-	-	.3	-	-	-	-	-
65	Telephone available	709.1	493.2	399.9	154.6	142.2	10.4	7.8	22.7	6.9	5.5	1.0	.1
66	Usable fireplace	112.9	94.3	83.0	41.8	40.6	1.2	1.6	3.5	1.2	.8	.4	.1
67	Separate dining room	256.1	205.3	170.1	76.6	71.2	5.1	3.0	6.8	2.4	1.2	.8	-
68	With 2 or more living rooms or recreation rooms, etc.	333.3	260.0	221.4	86.0	79.8	5.5	3.9	10.0	3.3	2.5	.5	-
69	Garage or carport included with home	469.5	356.4	303.9	111.4	104.2	6.6	4.8	11.9	3.2	2.9	-	-
70	Not included	310.8	181.4	128.3	59.6	51.8	6.5	4.3	13.7	4.9	3.6	1.3	.3
71	Offstreet parking included	280.3	164.4	118.1	53.5	46.8	5.7	4.2	11.3	4.0	3.1	.9	-
72	Offstreet parking not included	2.0	1.9	1.6	.3	-	-	-	.1	-	-	-	-
73	Garage or carport not reported	4.8	3.2	2.3	.3	.3	-	-	-	-	-	-	-

Family households—Con.					Nonfamily households							
Female householder, no husband present												
	With own children under 18					Living alone				Other nonfamily		
		Race of householder				Male		Female				
Total	Total	White	Black	Hhldr of Hispanic origin	Total	Total	65 and over	Total	65 and over	Male	Female	
80.9	**41.3**	**25.4**	**14.9**	**1.8**	**244.0**	**70.6**	**21.8**	**138.9**	**87.0**	**21.2**	**13.3**	**1**
80.9	41.3	25.4	14.9	1.8	243.7	70.4	21.8	138.9	87.0	21.0	13.3	2
77.3	38.6	23.6	14.1	1.8	228.4	65.0	20.6	132.4	82.2	18.5	12.5	3
3.0	2.1	1.4	.7	-	10.8	3.7	1.0	4.1	2.7	2.3	.7	4
1.3	.8	.3	.5	-	6.3	1.8	.7	3.1	2.1	1.0	.5	5
.9	.8	.6	.1	-	3.4	1.3	.3	1.0	.6	1.0	.1	6
.4	.4	.3	.1	-	.4	.2	-	-	-	.1	.1	7
.2	.2	.2	-	-	-	-	-	-	-	-	-	8
.1	-	-	-	-	-	-	-	-	-	-	-	9
.1	-	-	-	-	.6	.4	-	-	-	.1	-	10
.5	.5	.4	.1	-	4.6	1.8	.1	2.4	2.1	.3	.2	11
80.9	41.3	25.4	14.9	1.8	243.5	70.4	21.8	138.6	86.9	21.0	13.3	12
												13
71.9	34.0	21.4	11.7	1.7	230.8	66.5	21.0	131.6	83.0	20.1	12.6	
8.3	6.6	3.4	3.2	.1	11.8	3.9	.7	6.2	3.5	.9	.8	14
1.4	1.1	.5	.6	-	2.3	.3	-	1.6	.8	.3	-	15
4.5	3.2	1.8	1.4	.1	4.3	.9	-	2.5	1.6	.3	.6	16
.9	.9	.9	-	-	.2	-	-	-	-	.2	-	17
.3	.3	.1	.1	-	-	-	-	-	-	-	-	18
.1	.1	-	.1	-	.6	.3	-	.3	-	-	-	19
1.1	.9	-	.9	-	4.4	2.4	.7	1.7	1.1	.1	.1	20
.6	.6	.6	-	-	.8	-	-	.8	.4	-	-	21
68.4	35.3	20.1	14.3	1.5	211.1	61.5	18.3	118.3	73.8	18.9	12.4	22
67.0	34.7	19.9	13.8	1.5	207.3	61.1	18.3	116.2	72.9	18.5	11.5	23
1.4	.6	.1	.4	-	3.9	.4	-	2.2	.8	.4	.8	24
.1	.1	-	.1	-	1.8	.1	-	1.0	.5	.3	.3	25
1.2	.4	.1	.3	-	1.7	.3	-	.8	-	.1	.5	26
-	-	-	-	-	-	-	-	-	-	-	-	27
-	-	-	-	-	-	-	-	-	-	-	-	28
-	-	-	-	-	.3	-	-	.3	.3	-	-	29
12.5	6.0	5.3	.7	.4	32.8	9.1	3.5	20.6	13.2	2.1	1.0	30
11.5	5.5	4.9	.5	.4	31.1	8.8	3.3	19.4	12.5	2.0	1.0	31
.9	.5	.4	.1	-	1.6	.3	.2	1.2	.7	.1	-	32
-	-	-	-	-	.6	.2	.2	.3	.3	.1	-	33
.9	.5	.4	.1	-	.4	-	-	.4	.4	-	-	34
-	-	-	-	-	.2	.2	-	-	-	-	-	35
-	-	-	-	-	-	-	-	-	-	-	-	36
-	-	-	-	-	.4	-	-	.4	-	-	-	37
												38
70.9	33.0	19.9	12.6	1.7	213.2	60.3	21.0	128.6	84.7	15.2	9.1	39
63.7	28.5	17.4	10.6	1.5	196.8	55.5	19.5	118.4	79.3	14.4	8.4	40
7.1	4.6	2.5	2.1	.1	16.0	4.8	1.5	9.9	5.3	.7	.6	
2.9	1.9	.7	1.2	-	5.1	.7	-	4.0	2.2	.1	.3	41
.3	.3	-	.3	-	.2	-	-	.2	-	-	-	42
1.3	1.0	.4	.6	-	4.0	.7	-	3.1	1.8	-	.1	43
.5	.4	.4	-	-	.3	-	-	.3	-	-	-	44
.3	.1	-	.1	-	.4	-	-	.4	.4	-	-	45
.1	.1	-	.1	-	.1	-	-	-	-	.1	-	46
.3	-	-	-	-	.2	-	-	-	-	-	.2	47
4.8	2.8	1.7	1.0	.1	10.9	3.5	1.5	6.6	3.5	.6	.3	48
.2	.2	-	.2	-	1.0	-	-	.8	.7	-	.2	49
2.3	1.5	.8	.7	-	5.5	1.5	.8	3.6	1.9	.3	.2	50
.9	.5	.3	.1	-	1.1	.8	.3	.3	-	-	-	51
1.1	.5	.5	-	-	3.2	1.2	.4	1.7	.8	.3	-	52
.4	.1	.1	-	.1	.2	-	-	.2	.2	-	-	53
-	-	-	-	-	.7	.7	-	-	-	-	-	54
.1	-	-	-	-	.3	-	-	.3	-	-	-	55
10.1	6.8	1.9	4.6	.3	9.9	1.7	-	5.7	3.8	1.5	1.0	56
2.7	2.1	.9	1.2	-	2.0	1.3	-	.4	.4	.1	.1	57
8.9	6.4	3.3	3.1	-	11.1	4.5	.5	4.5	1.5	1.4	.7	58
6.3	5.0	2.6	2.4	.4	6.6	1.8	.5	3.6	2.1	.6	.6	59
-	-	-	-	-	-	-	-	-	-	-	-	60
3.0	2.0	1.0	1.0	-	5.8	1.4	.5	4.3	2.4	-	.1	61
2.7	1.1	.5	.6	-	3.1	1.4	.4	1.1	.6	.1	.4	62
62.1	31.4	20.0	10.6	1.4	171.6	47.4	14.4	99.6	62.0	14.9	9.6	63
.1	-	-	-	-	-	-	-	-	-	-	-	64
70.6	34.5	22.3	11.2	1.7	215.9	58.4	20.2	129.0	80.7	17.0	11.4	65
7.9	4.4	4.1	.3	-	18.5	5.5	.7	9.1	6.6	2.1	1.8	66
28.4	12.1	9.0	2.8	.5	50.8	15.7	4.2	28.1	17.0	3.7	3.4	67
												68
28.6	12.0	8.6	3.1	.7	73.3	17.9	8.0	50.1	35.6	2.9	2.5	
40.5	15.5	11.2	3.9	.8	113.1	29.1	11.4	75.4	54.4	5.0	3.6	69
39.4	25.1	13.7	10.9	1.1	129.3	40.8	10.4	63.2	32.2	15.7	9.7	70
35.0	21.9	12.9	8.4	1.1	115.9	37.3	10.0	56.0	27.6	14.2	8.4	71
.2	.2	.2	-	-	.2	.2	-	-	-	-	-	72
1.0	.6	.5	.1	-	1.6	.7	-	.3	.3	.5	-	73

Table 1-3. **Housing Quality by Family Type—Occupied Units**—Con.

[Numbers in thousands. ... means not applicable or sample too small. - means zero or rounds to zero.]

	Characteristics	All households	Family households										
				Married couple					Male householder, no wife present				
					With own children under 18					With own children under 18			
						Race of householder					Race of householder		
			Total	Total	Total	White	Black	Hhldr of Hispanic origin	Total	Total	White	Black	Hhldr of Hispanic origin
	Overall Opinion of Structure												
1	1 (worst)	7.7	6.4	3.6	2.1	1.7	.4	.1	.3	.3	-	.3	-
2	2	3.3	2.5	1.6	1.2	1.2	-	-	.1	.1	.1	-	.1
3	3	6.8	5.0	2.4	1.2	1.0	.1	-	.9	.5	.5	-	-
4	4	9.0	5.8	3.9	2.9	2.6	.3	.1	-	-	-	-	-
5	5	44.1	29.0	17.2	10.0	9.4	.6	.4	1.7	.7	.6	.2	-
6	6	37.4	22.5	18.3	11.7	10.3	1.3	.7	1.0	.3	.3	-	.1
7	7	79.2	55.8	43.7	20.1	17.3	2.3	2.0	4.8	1.3	1.2	.1	-
8	8	160.5	117.4	94.5	42.3	39.5	2.1	2.0	6.1	1.3	.9	.4	-
9	9	101.0	74.1	62.7	26.9	25.3	1.6	.8	3.8	1.3	1.0	.3	-
10	10 (best)	330.6	219.9	184.5	52.5	47.5	4.4	3.0	7.0	2.2	1.9	-	-
11	Not reported	5.4	2.6	1.8	.4	.4	-	-	-	-	-	-	-
	Neighborhood Conditions												
12	With neighborhood	778.0	538.3	432.6	171.4	156.3	13.1	9.2	25.4	8.1	6.4	1.3	.3
13	No problems	468.3	304.3	243.6	81.7	74.2	6.1	4.9	13.2	3.8	3.1	.4	.1
14	With problems[1]	306.4	232.0	187.1	88.8	81.3	7.0	4.3	12.2	4.3	3.3	1.0	.1
15	Crime	32.4	23.9	15.6	8.9	8.0	.8	.7	1.6	1.0	.8	.2	.1
16	Noise	43.6	30.8	24.7	10.0	8.7	1.3	.4	1.5	.9	.9	-	.1
17	Traffic	64.9	47.6	39.6	20.0	19.3	.7	.6	2.1	.5	.5	-	.1
18	Litter or housing deterioration	43.4	36.3	29.2	14.8	14.1	.7	.5	1.4	1.0	.8	.1	.1
19	Poor city or county services	14.5	13.3	11.5	4.7	4.2	.5	-	.4	-	-	-	-
20	Undesirable commercial, institutional, industrial	12.4	10.8	7.9	4.4	3.9	.5	-	1.0	.5	.3	.1	-
21	People	129.4	99.2	77.4	38.0	35.5	2.5	1.6	4.6	2.2	2.0	.2	.1
22	Other	79.5	61.6	50.8	24.0	21.9	1.7	1.7	4.4	1.8	1.1	.7	-
23	Type of problem not reported	4.7	3.3	2.8	1.0	1.0	-	-	.4	-	-	-	-
24	Presence of problems not reported	3.2	2.0	2.0	.9	.9	-	-	-	-	-	-	-
	Overall Opinion of Neighborhood												
25	1 (worst)	16.8	12.8	8.0	3.4	2.2	.8	.1	.6	.6	.3	.3	.1
26	2	7.2	5.4	3.3	1.9	1.8	.2	-	.5	.1	-	.1	-
27	3	12.7	9.8	5.4	3.3	3.3	-	-	.8	.5	.3	.2	-
28	4	10.7	6.6	4.2	2.9	2.5	.3	.3	.4	-	-	-	-
29	5	65.0	45.3	33.0	16.6	15.9	.6	.7	3.1	.5	.5	-	-
30	6	37.1	25.8	21.0	9.5	8.3	1.2	.3	1.3	1.2	1.2	-	-
31	7	79.5	54.4	43.8	21.2	18.7	1.9	1.2	3.2	.8	.8	-	.1
32	8	155.5	113.5	94.1	42.4	40.5	1.5	2.8	4.9	1.3	1.0	.3	-
33	9	91.4	67.6	56.3	24.8	22.5	2.3	.6	4.8	1.8	1.5	.4	-
34	10 (best)	302.0	197.0	163.4	45.5	40.6	4.3	3.2	5.7	1.3	1.0	-	-
35	No neighborhood	.8	-	-	-	-	-	-	-	-	-	-	-
36	Not reported	6.3	2.7	1.8	-	-	-	-	.3	-	-	-	-

[1]Figures may not add to total because more than one category may apply to a unit.

Family households—Con.					Nonfamily households							
Female householder, no husband present												
	With own children under 18					Living alone				Other nonfamily		
		Race of householder				Male		Female				
Total	Total	White	Black	Hhldr of Hispanic origin	Total	Total	65 and over	Total	65 and over	Male	Female	
2.4	1.8	.9	.9	.1	1.4	.4	-	.5	-	.3	.1	1
.8	.4	.1	.3	-	.7	.7	-	-	-	-	-	2
1.7	.1	-	.1	-	1.8	.7	-	.1	-	.5	.5	3
1.9	1.5	.4	1.1	-	3.2	2.3	.3	.7	-	.1	.2	4
10.1	6.8	3.8	2.7	.3	15.1	6.8	1.3	5.7	3.3	2.0	.6	5
3.1	2.1	.9	1.2	-	14.9	6.8	.1	4.7	1.4	2.3	1.1	6
7.3	5.2	3.9	1.3	.9	23.4	9.8	1.9	6.6	2.9	4.4	2.5	7
16.8	9.6	6.8	2.7	-	43.1	13.5	3.9	23.0	13.1	4.6	2.1	8
7.5	4.2	2.9	.9	.3	26.9	7.4	2.1	15.1	9.5	2.6	1.8	9
28.4	8.6	5.0	3.7	.2	110.7	21.8	11.9	80.6	55.0	3.9	4.4	10
.9	.9	.7	.1	-	2.8	.4	.1	1.9	1.7	.3	.1	11
80.3	40.8	25.1	14.8	1.8	239.6	69.5	21.2	136.1	84.6	20.7	13.3	12
47.5	20.7	11.8	8.2	.5	164.0	47.1	16.4	97.4	67.0	12.1	7.4	13
32.8	20.1	13.3	6.6	1.3	74.4	21.9	4.9	36.3	17.2	8.4	5.8	14
6.7	3.4	1.7	1.7	-	8.5	2.1	.3	4.7	2.4	1.1	.6	15
4.5	3.2	1.8	1.4	-	12.8	4.2	1.1	6.9	1.4	1.0	.7	16
5.9	3.1	2.4	.7	.1	17.3	5.9	1.8	8.5	3.5	1.4	1.4	17
5.7	3.0	2.1	.9	-	7.0	2.2	.3	4.1	1.6	.4	.3	18
1.4	.7	.1	.6	-	1.1	-	-	.8	.3	.4	-	19
												20
1.9	1.0	.6	.4	-	1.7	.9	-	.6	.1	.2	-	
17.2	10.7	6.8	3.8	.8	30.2	6.3	.7	16.8	7.8	4.6	2.5	21
6.4	4.9	3.7	1.1	.4	17.9	5.1	.8	9.6	4.2	1.6	1.6	22
.1	.1	-	.1	-	1.3	.6	-	.6	.3	.2	-	23
-	-	-	-	-	1.3	.6	-	.4	.4	.2	.1	24
4.2	2.5	1.0	1.5	-	4.0	.7	-	2.6	1.1	.3	.5	25
1.6	.4	-	.4	-	1.8	1.1	-	.3	-	-	.3	26
3.6	2.3	1.4	.9	.2	2.8	.7	.2	.5	.2	1.4	.3	27
2.1	1.8	1.2	.6	-	4.1	1.3	.1	1.9	.5	.4	.4	28
9.2	6.3	4.2	2.1	-	19.7	8.2	2.3	8.5	4.0	1.8	1.2	29
3.5	2.8	1.2	1.3	-	11.4	5.7	.7	3.4	1.3	1.7	.6	30
7.3	5.0	3.9	1.1	.5	25.1	8.6	1.0	11.9	6.4	3.1	1.4	31
14.5	7.1	5.0	1.8	.3	42.0	14.8	4.0	22.5	12.1	2.8	1.9	32
6.5	3.6	2.5	1.1	.4	23.8	7.5	2.5	11.6	7.9	3.3	1.5	33
27.9	9.0	4.6	4.1	.5	105.0	21.0	10.5	72.9	51.2	5.9	5.3	34
-	-	-	-	-	.8	.4	.4	.4	.3	-	-	35
.6	.5	.3	.1	-	3.6	.7	.1	2.4	2.1	.5	-	36

Table 1-4. **Neighborhood Quality—Occupied Units**

[Numbers in thousands. ... means not applicable or sample too small. - means zero or rounds to zero.]

Characteristics	Total occupied units	Tenure		Housing unit characteristics				Household characteristics					Selected subareas[1]		
		Owner	Renter	New construction 4 yrs	Mobile homes	Physical problems: Severe	Physical problems: Moderate	Black	Hispanic	Elderly (65+)	Moved in past year	Below poverty level	Area one	Area two	Area three
Total	**785.0**	**550.3**	**234.7**	**85.8**	**80.2**	**5.0**	**42.1**	**64.5**	**32.2**	**246.1**	**173.9**	**90.8**	**119.0**	**111.0**	**251.3**
Condition Present as a Percent of Total[2]															
Street noise or traffic	30.51	27.76	36.95	19.54	25.68	49.57	47.23	48.21	38.57	24.73	31.22	42.19	42.35	35.95	25.61
Streets needing repair	20.08	19.42	21.62	20.72	31.50	27.54	30.36	29.89	26.80	15.60	19.87	24.46	25.01	11.95	14.96
Neighborhood crime	18.76	17.98	20.59	15.67	15.74	45.68	29.59	31.76	20.50	14.04	14.51	22.98	29.49	24.18	11.99
Littered streets or lots	15.72	15.00	17.43	15.08	18.68	35.92	27.73	32.32	22.26	9.19	14.80	18.55	27.84	13.74	10.45
Rundown buildings	12.80	12.47	13.58	10.31	11.31	43.75	25.80	23.85	19.95	6.08	12.45	14.47	22.32	13.02	7.97
Non-residential activities	16.92	13.07	25.94	14.83	12.09	33.92	26.02	24.64	28.34	11.99	20.25	21.84	29.91	19.75	13.43
Odors, smoke, or gas	8.43	8.13	9.13	7.63	12.36	32.45	13.57	13.33	7.42	6.71	8.59	12.66	11.58	6.82	6.92
Any condition(s)	58.74	56.45	64.11	50.20	59.46	94.42	73.00	80.41	72.44	47.48	57.30	68.87	76.89	59.06	48.14
Two or more conditions	32.49	29.64	39.17	27.11	33.79	74.93	51.69	55.48	44.70	22.26	32.03	40.71	50.58	34.19	23.96
No conditions present	40.90	43.15	35.64	49.23	39.90	5.58	27.00	18.60	27.12	52.37	42.36	31.13	22.99	40.94	51.41
Not reported	.36	.40	.25	.57	.64	-	-	.99	.44	.14	.33	-	.12	-	.46
Condition Bothersome as a Percent of Total[2]															
Street noise or traffic	16.17	15.19	18.45	9.59	13.42	31.57	23.08	23.90	18.23	11.32	15.31	20.61	22.53	17.78	14.72
Streets needing repair	14.17	13.36	16.07	16.14	23.04	21.70	21.11	19.68	20.89	9.19	14.72	12.95	16.00	8.70	10.55
Neighborhood crime	12.67	11.59	15.22	11.90	10.16	32.35	20.97	22.04	14.74	7.18	11.39	15.39	21.51	16.14	7.08
Littered streets or lots	12.03	11.95	12.22	10.47	13.24	14.01	20.03	23.27	17.25	6.57	10.39	12.37	21.49	11.01	7.25
Rundown buildings	8.79	9.10	8.07	4.11	6.56	43.75	18.02	16.61	11.61	3.89	7.45	8.53	15.26	9.00	5.63
Non-residential activities	3.93	3.98	3.79	2.96	3.20	9.48	6.96	5.17	5.59	1.27	3.14	2.71	6.43	2.90	2.93
Odors, smoke, or gas	5.87	5.50	6.73	4.47	8.40	32.45	10.70	10.52	2.98	3.79	5.88	9.68	8.55	4.95	4.35
Unsatisfactory police protection	8.96	9.27	8.22	10.52	10.93	28.59	16.74	15.62	8.68	6.27	6.89	11.93	14.23	5.07	5.96
Unsatisfactory hospitals or clinics	5.01	4.64	5.86	6.42	4.94	10.29	10.88	7.25	9.33	3.18	4.99	6.13	4.19	3.00	3.53
Unsatisfactory neighborhood shopping	7.63	7.47	8.01	7.60	11.62	26.98	15.65	14.56	7.88	7.74	6.51	11.09	7.09	10.01	5.09
Unsatisfactory public elementary school	2.90	3.07	2.49	1.41	.85	7.43	4.26	4.27	1.93	.42	1.90	2.27	4.82	2.29	2.35
Unsatisfactory public transportation	3.33	2.65	4.94	1.39	3.01	18.60	2.14	6.47	5.66	2.73	3.85	3.68	3.43	6.28	3.62
Any condition(s) bothersome	48.62	47.35	51.59	43.21	49.39	80.61	59.89	62.42	56.40	36.19	47.40	48.79	60.76	46.15	40.51
Two or more conditions	25.96	25.40	27.29	21.74	28.83	66.08	41.13	41.71	31.62	15.12	23.87	31.39	35.77	25.36	18.88
Conditions so Objectionable Household Wants to Move as a Percent of Total[2]															
Street noise or traffic	6.41	5.01	9.70	2.10	4.91	25.81	11.90	12.68	6.64	2.89	6.42	9.58	11.94	6.07	6.09
Streets needing repair	3.39	2.47	5.56	3.22	5.49	2.92	7.32	8.00	5.61	1.53	4.41	5.92	4.69	2.77	2.76
Neighborhood crime	4.88	2.92	9.46	4.14	3.11	11.25	10.20	13.91	4.17	1.33	6.17	8.68	7.97	7.45	3.63
Littered streets or lots	4.32	3.34	6.61	2.21	3.97	11.29	9.97	11.28	4.46	2.41	3.66	6.72	9.00	4.63	2.39
Rundown buildings	4.30	3.52	6.12	.50	2.67	40.79	10.95	10.40	6.24	1.44	3.95	6.06	8.97	4.55	2.64
Non-residential activities	1.76	1.69	1.93	.92	2.51	2.88	4.78	2.97	3.30	.55	1.18	1.32	3.82	1.07	1.42
Odors, smoke, or gas	2.51	2.03	3.63	2.66	4.06	16.59	6.95	5.84	.85	.80	2.92	4.25	5.12	1.32	1.87
Unsatisfactory police protection	1.97	1.40	3.32	1.48	1.37	12.22	6.19	5.89	2.21	.99	1.56	3.54	5.01	1.76	1.04
Unsatisfactory hospitals or clinics	.66	.39	1.28	.31	.62	-	2.24	1.77	.47	.51	.58	1.55	1.32	.26	.37
Unsatisfactory public elementary school	1.26	1.11	1.61	1.41	.66	-	2.69	2.19	.68	.15	1.06	1.27	2.08	.74	1.11
Any condition(s) objectionable	15.29	12.16	22.63	12.18	14.02	50.41	24.83	28.88	16.56	5.59	16.39	21.25	23.29	14.23	13.02
Two or more conditions	8.04	6.44	11.79	4.37	9.37	31.57	16.14	18.95	9.91	3.79	7.24	12.50	15.34	8.10	5.40
Incomplete Reporting as a Percent of Total[2]															
Street noise or traffic	.53	.53	.52	.57	.64	-	-	1.20	.44	.51	.41	.15	.12	.55	.76
Streets needing repair	.65	.75	.42	1.22	1.85	-	-	2.37	.44	.45	.69	.82	.12	1.29	.70
Neighborhood crime	.53	.45	.70	.89	.64	-	-	.99	1.31	.20	.93	-	.23	.27	.76
Littered streets or lots	.57	.68	.31	.89	1.08	-	-	1.42	1.31	.44	.58	.15	.36	-	.87
Rundown buildings	.70	.79	.49	.89	1.07	-	-	1.66	2.54	.47	.66	.82	.70	.99	.70
Non-residential activities	.49	.45	.59	.89	.64	-	-	.99	1.31	.29	.65	.15	.23	.13	.71
Odors, smoke, or gas	.54	.51	.61	.89	.64	-	-	.99	1.31	.35	.69	.53	.12	.12	.71
Unsatisfactory police protection (includes don't know)	9.84	8.15	13.81	13.72	12.62	10.81	10.75	10.35	17.22	9.98	18.39	12.78	11.68	7.77	8.98
Unsatisfactory hospitals or clinics (includes don't know)	4.68	3.62	7.15	7.77	4.95	10.61	5.78	4.50	8.32	4.42	9.11	5.89	4.92	2.52	5.73
Public Elementary School as a Percent of Total															
Households with any children aged 0-16	27.44	25.52	31.90	33.39	17.82	38.48	35.21	49.95	40.43	2.95	35.66	30.43	32.75	25.73	22.35
Satisfactory public elementary school	22.21	21.16	24.65	27.04	13.61	18.50	29.36	41.15	32.11	2.33	26.63	24.21	26.80	19.22	16.84
Unsatisfactory public elementary school	-	-	-	-	-	-	-	-	-	-	-	-	-	-	-
So bothered they want to move	-	-	-	-	-	-	-	-	-	-	-	-	-	-	-
Not reported	-	-	-	-	-	-	-	-	-	-	-	-	-	-	-
Not reported or don't know	5.23	4.36	7.25	6.35	4.21	19.98	5.85	8.80	8.32	.63	9.03	6.22	5.95	6.51	5.51
Public elementary school less than 1 mile	12.56	11.65	14.69	9.14	3.25	15.15	21.27	24.81	21.15	1.50	14.02	14.39	21.06	15.62	9.81
Public elementary school 1 mile or more	16.88	16.31	18.21	24.53	14.21	31.36	17.67	28.00	20.76	1.87	21.52	16.72	15.87	11.32	13.44
Not reported	.98	.73	1.55	1.15	1.22	-	.71	1.60	.49	-	2.06	1.65	.87	1.14	1.51
Households without children aged 0-16	72.56	74.48	68.10	66.61	82.18	61.52	64.79	50.05	59.57	97.05	64.34	69.57	67.25	74.27	77.65
Households with children aged 4-16	25.82	26.11	25.15	28.83	15.27	32.20	35.21	49.14	37.48	3.16	27.12	28.01	31.33	23.70	20.07
Attend public school(K-12)	19.20	18.87	19.95	21.93	12.54	20.88	31.15	41.46	27.81	2.44	20.55	22.85	22.38	17.69	14.81
Attend private school (K-12)	4.26	5.26	1.94	4.41	-	11.31	2.31	3.86	7.62	.27	3.48	2.28	6.08	4.39	3.40
Attend ungraded school, preschool, etc	.54	.59	.44	.99	-	-	.34	2.18	-	.15	.46	.51	1.05	.30	.46
Does not attend school	1.01	.78	1.55	.68	1.00	-	.35	.89	.45	.30	1.48	1.21	1.26	1.05	.12
Not reported	.81	.61	1.28	.83	1.73	-	1.06	.76	1.61	-	1.14	1.15	.56	.26	1.28

Table 1-4. **Neighborhood Quality—Occupied Units**—Con.

[Numbers in thousands. ... means not applicable or sample too small. - means zero or rounds to zero.]

Characteristics	Total occupied units	Tenure		Housing unit characteristics				Household characteristics					Selected subareas[1]		
		Owner	Renter	New construction 4 yrs	Mobile homes	Physical problems: Severe	Physical problems: Moderate	Black	Hispanic	Elderly (65+)	Moved in past year	Below poverty level	Area one	Area two	Area three
Public Transportation as a Percent of the Total															
With public transportation	68.05	63.26	79.28	52.99	46.55	68.55	64.77	81.59	82.55	64.77	73.10	69.61	92.98	94.91	79.73
Household uses it at least weekly	7.37	4.92	13.13	3.38	4.15	21.97	13.58	29.49	13.92	8.01	9.29	18.19	16.20	15.14	5.27
Satisfactory public transportation	6.55	4.52	11.32	3.38	3.30	14.19	11.73	26.27	10.60	7.41	7.87	16.24	14.57	13.10	4.84
Unsatisfactory public transportation	.74	.34	1.67	-	.86	7.79	1.06	3.23	3.33	.46	1.22	1.94	1.64	1.74	.44
Not reported	.09	.07	.14	-	-	-	.79	-	-	.15	.19	-	-	.30	-
Household uses it less than weekly	23.32	21.41	27.80	14.41	17.12	24.82	23.03	33.65	22.82	22.38	24.78	24.55	26.88	41.46	25.72
Satisfactory public transportation	20.27	18.72	23.88	12.69	14.32	10.99	21.29	30.16	20.49	19.63	21.46	22.65	25.09	36.47	21.88
Unsatisfactory public transportation	2.55	2.25	3.28	1.39	2.15	10.81	1.07	3.25	2.33	2.27	2.62	1.74	1.79	4.54	3.05
Not reported	.50	.44	.64	.33	.65	3.02	.67	.24	-	.48	.70	.17	-	.44	.79
Household does not use	37.19	36.78	38.17	35.21	25.10	21.76	27.46	18.21	45.80	34.31	38.87	26.18	49.65	38.19	48.42
Not reported	.16	.15	.18	-	.17	-	.70	.23	-	.06	.16	.69	.24	.12	.33
No public transportation	31.34	36.05	20.32	45.36	52.81	31.45	35.23	17.65	17.45	34.95	26.11	30.01	7.02	5.09	19.20
Not reported	.61	.69	.41	1.65	.64	-	-	.77	-	.28	.79	.38	-	-	1.07
Neighborhood Shopping as a Percent of the Total															
Satisfactory neighborhood shopping	91.71	91.78	91.56	91.49	86.79	73.02	83.12	84.67	92.12	91.52	93.11	88.03	92.68	89.87	93.98
Less than 1 mile	69.81	66.61	77.33	59.76	58.15	56.81	61.55	70.61	76.43	70.14	72.81	71.94	79.56	75.46	75.61
1 mile or more	21.09	24.10	14.03	31.40	27.81	16.21	21.57	13.55	14.49	20.48	19.63	15.35	13.00	13.51	17.75
Not reported	.81	1.07	.20	.34	.83	-	-	.51	1.21	.90	.66	.74	.12	.91	.63
Unsatisfactory neighborhood shopping	7.63	7.47	8.01	7.60	11.62	26.98	15.65	14.56	7.88	7.74	6.51	11.09	7.09	10.01	5.09
Not reported or don't know	.65	.75	.43	.91	1.60	-	1.24	.77	-	.74	.38	.88	.23	.12	.93

[1]See back cover for details.
[2]Figures may not add to 100%, because more than one condition may apply to a unit or conditions are not reported.

Table 1-5. **Journey to Work—Occupied Units**

[Numbers in thousands. ... means not applicable or sample too small. - means zero or rounds to zero.]

Characteristics	Total occupied units	Tenure		Housing unit characteristics				Household characteristics					Selected subareas[1]		
						Physical problems									
		Owner	Renter	New construction 4 yrs	Mobile homes	Severe	Moderate	Black	Hispanic	Elderly (65+)	Moved in past year	Below poverty level	Area one	Area two	Area three
All workers[2]	**758.6**	**510.1**	**248.5**	**98.5**	**52.8**	**5.6**	**40.6**	**69.3**	**42.4**	**41.8**	**206.6**	**41.2**	**135.6**	**101.1**	**214.9**
Principal Means of Transportation to Work Last Week															
Drives self	598.3	426.2	172.0	79.6	40.6	2.0	30.1	42.7	32.0	31.7	145.5	25.1	97.7	76.8	176.8
Carpool	99.1	50.7	48.4	13.6	8.1	1.4	6.0	13.6	7.3	4.4	42.3	6.9	21.7	12.0	24.2
2 person	80.5	43.0	37.5	11.3	5.3	1.3	5.2	10.2	4.3	3.4	32.6	5.1	16.6	8.7	20.0
3 person	10.9	4.2	6.6	1.7	1.8	.1	.4	1.6	1.0	.3	6.0	1.1	2.7	1.2	2.2
4+ person	7.7	3.5	4.2	.6	1.0	-	.3	1.8	2.0	.7	3.6	.8	2.3	2.0	2.0
Mass transportation	15.0	8.5	6.6	.6	-	.5	1.4	7.7	.8	1.5	4.3	4.1	6.6	4.6	1.3
Taxicab	.8	-	.8	-	-	-	-	-	-	-	.8	-	-	-	.8
Bicycle or motorcycle	10.3	4.7	5.7	1.4	1.2	.4	1.3	1.7	1.5	.5	4.2	1.1	2.5	2.5	2.3
Walks only	17.5	7.0	10.5	1.6	1.2	.9	1.6	2.3	.8	2.6	6.5	2.3	4.3	2.1	6.0
Other means	1.9	1.4	.6	-	.5	-	.2	.4	-	.3	.2	-	.5	.7	-
Works at home	15.6	11.6	4.0	1.7	1.3	.4	.1	.9	-	.8	2.7	1.8	2.2	2.4	3.6
Travel Time from Home to Work															
Less than 15 minutes	257.1	173.1	84.1	28.8	18.5	1.9	11.6	23.6	16.4	14.5	68.5	12.1	51.9	35.6	78.1
15 to 29 minutes	291.3	191.5	99.8	37.0	21.4	1.8	15.5	26.1	15.0	13.8	81.0	16.4	57.8	36.6	77.3
30 to 44 minutes	113.2	76.7	36.5	15.1	6.1	.5	9.3	13.4	7.9	9.8	33.3	7.1	16.7	16.2	31.9
45 to 59 minutes	37.6	26.1	11.6	8.8	2.9	.5	1.4	2.7	.4	1.1	10.4	.9	1.6	3.9	11.8
1 hour to 1 hour and 29 minutes	13.4	9.6	3.8	2.3	.9	.4	1.2	1.2	.8	.3	4.7	1.5	1.7	1.6	2.0
1 hour 30 minutes or more	5.8	4.2	1.6	1.2	.5	-	.5	.3	.8	.4	.9	.1	.8	.8	1.0
Works at home	15.6	11.6	4.0	1.7	1.3	.4	.1	.9	-	.8	2.7	1.8	2.2	2.4	3.6
No fixed place of work	24.4	17.3	7.1	3.5	1.3	.1	1.1	1.2	1.0	1.1	5.1	1.3	2.8	4.0	9.1
Median	**20**	**20**	**20**	**22**	**19**	**20**	**22**	**20**	**19**	**20**	**20**	**21**	**18**	**19**	**19**
Distance from Home to Work															
Less than 1 mile	49.7	26.2	23.5	4.2	3.5	1.1	2.4	4.2	3.4	4.0	14.3	3.1	11.9	7.3	14.0
1 to 4 miles	157.6	104.1	53.5	16.0	10.1	.6	7.8	19.9	11.9	11.0	40.2	9.9	41.5	20.2	48.1
5 to 9 miles	213.8	148.5	65.3	24.5	12.7	1.3	12.0	18.4	11.3	11.2	56.0	12.4	41.8	29.6	60.5
10 to 19 miles	206.1	141.7	64.4	32.0	18.0	1.6	11.8	18.5	10.3	9.4	59.6	9.9	27.3	26.2	57.1
20 to 29 miles	61.4	41.3	20.1	8.8	3.6	.3	3.4	4.1	2.5	2.8	19.5	2.0	6.3	7.6	16.6
30 to 49 miles	24.3	16.0	8.3	5.6	2.0	-	1.9	1.7	1.9	1.1	7.3	.8	1.0	3.7	4.6
50 miles or more	5.7	3.5	2.2	2.1	.4	-	.1	.3	.1	.4	1.8	.1	.7	.1	1.3
Works at home	15.6	11.6	4.0	1.7	1.3	.4	.1	.9	-	.8	2.7	1.8	2.2	2.4	3.6
No fixed place of work	24.4	17.3	7.1	3.5	1.3	.1	1.1	1.2	1.0	1.1	5.1	1.3	2.8	4.0	9.1
Median	**9**	**9**	**8**	**11**	**10**	**8**	**9**	**8**	**7**	**7**	**9**	**7**	**6**	**8**	**8**
Departure Time to Work															
12:00 a.m. to 2:59 a.m.	3.7	3.3	.4	-	.8	-	.1	.4	.4	.4	.3	.4	.5	.3	.5
3:00 a.m. to 5:59 a.m.	37.0	23.2	13.8	4.4	5.0	.4	2.9	7.0	2.6	1.2	11.6	3.7	8.2	5.0	7.4
6:00 a.m. to 6:59 a.m.	147.0	97.8	49.2	22.1	12.1	.5	9.0	18.9	7.6	8.6	43.6	7.1	25.0	17.2	38.2
7:00 a.m. to 7:29 a.m.	104.5	71.5	33.0	13.5	6.9	.3	6.8	8.3	8.0	4.9	28.6	4.2	21.3	14.6	26.3
7:30 a.m. to 7:59 a.m.	107.8	72.8	35.0	16.4	2.6	1.1	4.4	7.8	7.0	5.8	27.6	4.0	20.9	14.1	30.7
8:00 a.m. to 8:29 a.m.	76.3	52.6	23.7	8.9	1.8	.7	2.2	3.9	5.0	1.4	20.2	2.5	10.6	13.7	27.5
8:30 a.m. to 8:59 a.m.	47.6	32.9	14.7	6.3	.6	.5	1.9	2.3	2.7	4.8	11.6	2.1	7.4	6.9	16.1
9:00 a.m. to 9:59 a.m.	31.4	23.2	8.3	2.9	2.4	.1	1.2	2.6	1.1	1.8	6.3	4.2	4.0	3.3	10.9
10:00 a.m. to 3:59 p.m.	69.0	43.9	25.1	8.8	8.0	1.0	5.2	7.3	4.2	4.1	22.5	4.8	14.3	10.3	17.9
4:00 p.m. to 11:59 p.m.	36.5	20.8	15.7	3.3	4.8	-	1.5	3.8	1.8	2.2	12.3	2.0	5.0	2.7	9.4
Not reported	97.7	68.1	29.7	11.8	7.7	1.0	5.4	7.0	2.1	6.6	22.0	6.4	18.5	13.0	30.1
Householders who worked last week[3]	**405.3**	**252.9**	**152.3**	**52.5**	**31.2**	**3.0**	**22.2**	**37.1**	**21.6**	**15.1**	**122.4**	**27.7**	**74.8**	**55.4**	**113.9**
Principal Means of Transportation to Work Last Week															
Drives self	323.0	213.2	109.8	42.6	25.8	1.4	16.0	24.7	16.7	11.3	89.7	16.7	55.8	43.6	92.5
Carpool	48.0	24.9	23.2	6.7	2.5	.6	3.3	6.8	3.8	.7	20.5	4.5	10.1	6.1	12.5
2 person	38.9	22.2	16.8	5.6	1.8	.5	2.5	4.4	2.5	.7	15.1	3.1	7.0	4.5	10.3
3 person	5.6	1.7	3.9	.8	.6	.1	.4	1.3	.5	-	3.2	.9	2.1	.4	1.1
4+ person	3.5	1.0	2.5	.3	.1	-	.3	1.0	.9	-	2.2	.5	.9	1.2	1.1
Mass transportation	5.7	2.0	3.7	.3	-	.4	.4	3.6	-	.5	2.0	2.5	2.6	1.7	.3
Taxicab	.3	-	.3	-	-	-	-	-	-	-	.3	-	-	-	.3
Bicycle or motorcycle	7.1	2.3	4.8	1.4	.9	-	1.3	.1	.7	.3	3.6	1.0	1.6	1.5	2.2
Walks only	10.6	2.8	7.8	.6	.8	.6	1.0	1.4	.5	1.5	4.1	1.4	3.0	.9	4.0
Other means	.8	.7	.2	-	.2	-	.2	-	-	.3	.2	-	.2	.3	-
Works at home	9.8	7.1	2.6	.9	1.0	-	-	.5	-	.5	2.1	1.8	1.6	1.3	2.1
Travel Time from Home to Work															
Less than 15 minutes	132.3	81.3	51.0	14.0	9.6	1.3	6.4	12.3	8.6	6.4	39.2	7.9	29.2	19.5	40.4
15 to 29 minutes	156.8	95.1	61.7	21.3	14.3	1.2	7.5	13.3	7.8	3.8	49.4	10.9	32.6	16.9	39.5
30 to 44 minutes	63.4	40.4	22.9	8.4	3.3	-	6.4	8.0	3.9	3.2	18.8	4.1	9.0	9.8	18.1
45 to 59 minutes	17.2	11.0	6.2	3.6	1.5	.1	.6	1.7	.1	-	5.6	.9	.6	2.3	5.7
1 hour to 1 hour and 29 minutes	7.2	4.3	2.9	1.4	.9	.4	.8	.8	.6	-	3.0	1.4	.5	.8	1.1
1 hour 30 minutes or more	3.4	2.6	.9	.6	-	-	.1	-	.1	.4	.6	.1	.3	.5	1.0
Works at home	9.8	7.1	2.6	.9	1.0	-	-	.5	-	.5	2.1	1.8	1.6	1.3	2.1
No fixed place of work	15.3	11.1	4.2	2.3	.7	-	.4	.6	.4	.8	3.8	.7	1.0	2.2	6.1
Median	**20**	**20**	**20**	**22**	**20**	**...**	**24**	**21**	**18**	**16**	**20**	**21**	**18**	**20**	**19**
Distance from Home to Work															
Less than 1 mile	26.6	11.9	14.7	1.4	1.9	.6	1.9	2.4	1.9	2.2	7.9	2.0	6.4	4.3	7.6
1 to 4 miles	78.0	45.5	32.5	9.2	5.4	.5	3.7	10.4	5.7	4.9	23.4	5.5	24.0	10.3	24.6
5 to 9 miles	113.4	74.8	38.5	10.5	8.4	.8	6.0	8.7	5.8	3.1	32.3	8.8	23.0	16.0	29.8
10 to 19 miles	114.7	72.8	41.9	19.1	10.8	1.2	6.7	10.3	6.5	2.6	37.2	6.9	14.6	15.0	31.5
20 to 29 miles	30.7	19.1	11.6	4.4	1.9	-	1.8	2.6	.6	.6	10.7	1.3	3.4	5.0	9.0
30 to 49 miles	13.0	8.0	5.0	3.5	1.1	-	1.4	1.6	.6	-	4.0	.7	.7	1.2	2.0
50 miles or more	3.9	2.5	1.3	1.1	-	-	.1	-	.1	.4	1.2	.1	.1	.1	1.3
Works at home	9.8	7.1	2.6	.9	1.0	-	-	.5	-	.5	2.1	1.8	1.6	1.3	2.1
No fixed place of work	15.3	11.1	4.2	2.3	.7	-	.4	.6	.4	.8	3.8	.7	1.0	2.2	6.1
Median	**9**	**9**	**8**	**12**	**9**	**...**	**9**	**8**	**8**	**5**	**9**	**8**	**6**	**9**	**8**

Table 1-5. **Journey to Work—Occupied Units**—Con.

[Numbers in thousands. ... means not applicable or sample too small. - means zero or rounds to zero.]

Characteristics	Total occupied units	Tenure[1]		Housing unit characteristics				Household characteristics					Selected subareas[1]		
		Owner	Renter	New construction 4 yrs	Mobile homes	Physical problems: Severe	Physical problems: Moderate	Black	Hispanic	Elderly (65+)	Moved in past year	Below poverty level	Area one	Area two	Area three
Departure Time to Work															
12:00 a.m. to 2:59 a.m.	2.6	2.1	.4	-	.8	-	-	.4	.4	.4	.3	.3	.5	.3	.5
3:00 a.m. to 5:59 a.m.	22.7	12.6	10.1	3.2	3.6	.4	2.3	4.4	1.8	.3	8.2	2.5	4.7	3.0	4.4
6:00 a.m. to 6:59 a.m.	86.4	54.2	32.3	13.2	6.9	.4	5.7	11.2	4.6	2.6	28.5	4.7	15.0	10.4	22.4
7:00 a.m. to 7:29 a.m.	62.4	40.7	21.7	8.7	3.6	.1	3.9	4.8	4.1	1.0	19.4	2.4	14.3	8.2	16.6
7:30 a.m. to 7:59 a.m.	55.0	34.1	20.9	8.2	1.1	.5	2.0	3.8	2.8	1.9	15.0	2.0	9.5	8.6	15.8
8:00 a.m. to 8:29 a.m.	38.3	23.1	15.2	4.2	1.3	.5	1.6	1.9	2.4	-	11.2	2.0	5.5	7.9	12.0
8:30 a.m. to 8:59 a.m.	23.5	15.5	8.0	3.3	.6	.4	.4	1.0	1.8	2.5	6.4	1.2	3.6	3.5	7.7
9:00 a.m. to 9:59 a.m.	15.8	10.5	5.2	.3	.7	-	.3	1.3	.4	1.2	3.7	2.8	2.1	1.5	5.4
10:00 a.m. to 3:59 p.m.	31.8	18.8	13.1	3.3	4.3	.4	2.4	3.2	1.1	1.5	11.9	3.6	7.2	5.1	10.2
4:00 p.m. to 11:59 p.m.	18.8	10.5	8.3	2.7	3.6	-	.9	1.8	1.1	1.6	5.6	1.7	3.0	.9	3.9
Not reported	47.9	30.7	17.2	5.4	4.6	.3	2.7	3.4	1.3	2.2	12.1	4.5	9.4	6.0	15.0

[1]See back cover for details.
[2]Limited to those persons 14 years and older who reported having a job the week prior to interview within the United States.
[3]Limited to householders who reported having a job the week prior to interview within the United States.

Table 1-6. **Mobility—Occupied Units**

[Numbers in thousands. ... means not applicable or sample too small. - means zero or rounds to zero.]

Characteristics	Total occupied units	Tenure		Housing unit characteristics				Household characteristics					Selected subareas[1]		
		Owner	Renter	New construction 4 yrs	Mobile homes	Physical problems: Severe	Physical problems: Moderate	Black	Hispanic	Elderly (65+)	Moved in past year	Below poverty level	Area one	Area two	Area three
All persons aged 18 and over	**1 456.5**	**1 059.6**	**396.8**	**161.6**	**139.8**	**9.0**	**74.6**	**120.2**	**65.9**	**399.9**	**312.8**	**135.0**	**223.9**	**198.4**	**447.7**
Location of Previous Residence															
At birth:															
Same state	48.4	32.7	15.7	8.7	9.1	.5	2.7	3.8	1.5	14.7	12.5	4.2	5.3	6.3	13.1
Different state	1 290.4	940.3	350.0	140.9	126.4	7.5	65.3	112.7	39.6	342.5	271.2	116.2	194.1	173.9	397.6
Different Nation	117.7	86.6	31.1	12.1	4.3	1.0	6.7	3.7	24.8	42.7	29.1	14.6	24.5	18.2	37.0
Not reported	-	-	-	-	-	-	-	-	-	-	-	-	-	-	-
At age 16:															
Same state	404.4	298.5	105.9	32.4	34.5	3.2	26.9	67.3	25.8	61.3	69.9	41.6	98.7	61.5	70.0
Different state	936.5	678.0	258.6	115.7	95.1	4.4	41.5	47.5	23.8	298.4	213.6	79.2	108.3	118.5	338.6
Different Nation	79.1	58.8	20.3	6.9	3.4	.9	4.6	2.7	15.5	28.5	19.2	11.3	12.7	15.1	27.6
Not reported	36.4	24.3	12.1	6.6	6.8	.4	1.6	2.7	.8	11.7	10.2	3.0	4.2	3.2	11.7
Preferred Residence in 5 years															
Same house/apartment	775.5	670.2	105.3	83.9	72.0	2.4	36.3	54.0	36.0	303.2	112.1	64.7	104.4	108.0	260.5
Someplace else	641.4	362.1	279.3	71.4	60.5	6.2	36.7	61.8	29.4	84.8	192.4	66.2	115.8	86.6	174.0
Another home in the area	276.4	142.5	134.0	31.0	26.8	2.5	14.7	24.7	18.0	30.8	90.7	26.2	53.6	33.5	76.8
Outside the area	361.1	216.5	144.6	40.4	32.7	3.2	21.8	36.9	11.1	53.1	100.8	39.5	61.9	52.2	95.5
Not reported	3.9	3.1	.8	-	1.0	.5	.2	.1	.3	.8	.9	.5	.3	.9	1.7
Not reported	39.5	27.3	12.2	6.3	7.3	.4	1.7	4.5	.5	11.9	8.4	4.2	3.7	3.8	13.2
Likelihood of Living in Same Unit in 5 Years															
Prefers living in same house/apartment	775.5	670.2	105.3	83.9	72.0	2.4	36.3	54.0	36.0	303.2	112.1	64.7	104.4	108.0	260.5
Very likely	570.2	512.4	57.8	57.5	56.3	2.4	28.8	41.8	23.9	232.5	69.6	48.8	75.7	81.4	199.3
Likely	134.9	108.6	26.3	15.8	11.0	-	5.2	7.6	8.4	49.4	26.6	8.5	17.9	13.7	42.2
Not very likely	29.4	19.0	10.4	5.1	1.9	-	1.6	1.3	1.2	6.7	7.5	2.4	1.7	4.0	9.4
No chance at all	7.0	3.5	3.5	.3	.7	-	-	-	.2	3.1	1.8	.3	.3	1.9	2.0
Don't know	28.5	21.7	6.8	3.5	2.0	-	.6	3.0	2.3	9.7	5.6	3.5	8.2	7.0	4.7
Not reported	5.6	5.0	.6	1.7	-	-	-	.3	-	1.9	1.1	1.1	.6	-	2.9
Preferred Location in 5 Years															
Prefers Living Outside Area	361.1	216.5	144.6	40.4	32.7	3.2	21.8	36.9	11.1	53.1	100.8	39.5	61.9	52.2	95.5
Type of area:															
Large city	52.9	30.8	22.0	4.6	3.8	.9	4.6	12.7	1.5	9.9	12.6	10.2	14.4	9.6	9.5
Suburb near large city	60.1	36.4	23.7	5.1	4.9	-	2.2	5.2	4.5	11.1	16.3	4.3	10.0	3.7	10.3
Medium-sized city or its suburbs	52.0	28.1	23.9	10.9	3.9	.1	3.5	5.5	2.0	7.2	17.1	4.0	7.5	8.5	18.9
Small city	42.1	27.0	15.1	4.0	4.2	.3	2.4	3.4	1.2	7.9	9.8	4.7	6.7	10.7	8.2
Town or village	37.2	24.2	13.0	3.5	6.3	.2	1.3	1.7	-	8.3	11.6	3.8	4.6	4.6	10.6
Open country but not farm	84.0	49.3	34.7	8.6	7.0	1.3	4.6	5.7	1.4	5.4	24.4	8.1	12.4	9.5	29.6
Farm	14.1	10.1	4.1	1.4	1.9	.2	.9	1.2	.2	.4	3.8	2.2	2.0	1.5	2.2
Other	12.1	6.9	5.2	2.0	-	.1	1.2	.9	-	2.4	3.6	1.1	3.1	4.0	3.8
Not reported	6.5	3.7	2.8	.3	.7	.1	1.1	.7	.4	.7	1.5	1.0	1.1	.1	2.5
Location of area:															
Same state	18.5	11.9	6.6	2.0	.9	-	.6	2.4	.6	4.1	5.5	2.3	3.4	1.9	6.8
Different state	333.5	201.5	132.0	37.0	31.5	2.8	20.7	32.2	9.9	48.4	90.1	36.0	55.5	47.4	87.7
Different Nation	9.0	3.0	6.0	1.4	.3	.4	.4	2.3	.6	.6	5.1	1.1	3.0	2.8	1.0
Not reported	-	-	-	-	-	-	-	-	-	-	-	-	-	-	-
All householders aged 18 and over	**784.6**	**550.3**	**234.3**	**85.8**	**80.0**	**5.0**	**42.1**	**64.4**	**32.2**	**246.1**	**173.5**	**90.5**	**118.7**	**110.9**	**251.3**
Location of Previous Residence															
At birth:															
Same state	20.0	13.7	6.3	4.2	4.9	-	.9	1.3	.7	7.3	4.6	2.1	2.3	1.8	6.5
Different state	698.8	488.0	210.8	74.6	71.5	4.9	37.1	61.5	18.8	209.0	154.2	79.0	105.5	98.6	223.3
Different Nation	65.7	48.6	17.2	6.9	3.7	.1	4.1	1.6	12.7	29.8	14.7	9.5	11.0	10.5	21.4
Not reported	-	-	-	-	-	-	-	-	-	-	-	-	-	-	-
At age 16:															
Same state	181.2	122.1	59.1	15.8	16.7	2.1	13.4	32.0	10.7	31.5	36.3	23.8	44.4	26.8	32.8
Different state	543.4	383.5	159.9	63.3	57.1	2.8	25.3	29.5	14.1	189.2	124.2	58.9	67.5	73.2	196.0
Different Nation	44.8	34.8	10.0	3.4	2.6	.1	2.7	1.6	7.3	20.1	8.9	6.7	5.5	9.7	16.6
Not reported	15.3	10.0	5.3	3.3	3.5	-	.7	1.3	.2	5.3	4.1	1.1	1.3	1.1	5.8
Preferred Residence in 5 years															
Same house/apartment	441.6	374.7	67.0	45.7	42.9	1.6	20.6	30.0	18.8	196.8	61.1	46.9	61.2	63.1	151.1
Someplace else	327.6	165.1	162.4	36.8	33.6	3.5	21.1	33.0	13.3	44.0	109.6	41.8	56.8	46.8	93.8
Another home in the area	139.2	61.3	77.9	16.0	14.8	.8	8.2	13.7	8.0	14.8	51.2	15.7	25.9	17.3	40.6
Outside the area	187.0	102.6	84.4	20.8	18.2	2.3	12.8	19.2	5.4	28.8	58.1	25.7	30.9	29.1	52.8
Not reported	1.4	1.2	.2	-	.6	.4	.2	-	-	.4	.4	.4	-	.4	.4
Not reported	15.4	10.5	4.9	3.3	3.5	-	.4	1.4	-	5.3	2.7	1.8	.7	1.0	6.4
Likelihood of Living in Same Unit in 5 Years															
Prefers living in same house/apartment	441.6	374.7	67.0	45.7	42.9	1.6	20.6	30.0	18.8	196.8	61.1	46.9	61.2	63.1	151.1
Very likely	327.0	289.0	38.0	30.5	33.3	1.6	16.4	23.1	13.7	149.9	38.7	35.2	44.8	48.3	116.2
Likely	78.6	63.2	15.4	9.7	7.4	-	2.9	4.4	4.0	33.2	14.5	5.6	11.3	7.3	25.7
Not very likely	15.1	9.0	6.1	2.8	.8	-	.9	.8	.3	5.0	3.5	2.1	.4	2.5	4.2
No chance at all	3.6	1.2	2.4	-	.4	-	-	-	-	1.5	.7	.3	.1	.9	1.0
Don't know	14.7	10.2	4.5	1.8	1.0	-	.4	1.6	.9	5.8	3.1	2.6	4.3	4.1	2.4
Not reported	2.7	2.1	.6	.9	-	-	-	.1	-	1.4	.6	1.1	.1	-	1.6

Table 1-6. **Mobility—Occupied Units**—Con.

[Numbers in thousands. ... means not applicable or sample too small. - means zero or rounds to zero.]

Characteristics	Total occupied units	Tenure		Housing unit characteristics				Household characteristics					Selected subareas[1]		
		Owner	Renter	New construction 4 yrs	Mobile homes	Physical problems: Severe	Physical problems: Moderate	Black	Hispanic	Elderly (65+)	Moved in past year	Below poverty level	Area one	Area two	Area three
Preferred Location in 5 Years															
Prefers Living Outside Area	187.0	102.6	84.4	20.8	18.2	2.3	12.8	19.2	5.4	28.8	58.1	25.7	30.9	29.1	52.8
Type of area:															
Large city	22.1	9.2	12.9	2.1	1.8	.8	2.8	5.5	.4	4.8	7.1	6.2	6.8	4.4	5.3
Suburb near large city	30.8	17.0	13.7	1.7	3.0	-	1.4	3.5	1.9	4.8	9.3	3.1	5.6	2.7	5.7
Medium-sized city or its suburbs	31.4	15.9	15.6	7.2	2.3	.1	2.2	2.9	1.4	5.5	11.5	2.5	4.6	5.0	11.4
Small city	21.5	13.8	7.7	1.6	2.6	.1	1.6	1.9	.6	3.9	5.3	3.6	3.3	5.4	4.6
Town or village	20.6	13.2	7.4	1.7	3.3	.2	.6	1.1	-	5.2	6.0	2.2	2.6	3.0	6.0
Open country but not farm	42.8	23.5	19.4	4.8	3.5	.6	2.4	3.0	.4	2.8	13.4	5.3	6.2	5.3	15.0
Farm	8.4	5.3	3.0	.6	1.1	.2	.6	.6	.2	.4	2.5	1.6	.7	1.2	1.0
Other	6.4	3.1	3.3	1.1	-	.1	.6	.4	-	1.1	2.0	.6	1.0	2.1	2.2
Not reported	3.1	1.6	1.5	-	.7	.1	.5	.3	.4	.3	1.0	.6	.1	.1	1.4
Location of area:															
Same state	7.0	3.9	3.1	.5	.5	-	-	1.0	-	1.5	2.3	1.3	1.3	.9	3.4
Different state	175.4	97.7	77.7	19.5	17.3	1.9	12.5	16.9	5.2	27.3	52.8	23.6	28.1	26.8	48.9
Different Nation	4.6	1.0	3.6	.8	.3	.4	.3	1.4	.2	-	3.0	.8	1.6	1.4	.5
Not reported	-	-	-	-	-	-	-	-	-	-	-	-	-	-	-

[1]See back cover for details.

Table 2-4. **Neighborhood Quality—Owner Occupied Units**

[Numbers in thousands. ... means not applicable or sample too small. - means zero or rounds to zero.]

Characteristics	Total occupied units	Housing unit characteristics: New construction 4 yrs	Housing unit characteristics: Mobile homes	Housing unit characteristics: Physical problems: Severe	Housing unit characteristics: Physical problems: Moderate	Household characteristics: Black	Household characteristics: Hispanic	Household characteristics: Elderly (65+)	Household characteristics: Moved in past year	Household characteristics: Below poverty level	Selected subreas[1]: Area one	Selected subreas[1]: Area two	Selected subreas[1]: Area three
Total	**550.3**	**56.0**	**63.9**	**2.2**	**23.8**	**34.1**	**20.1**	**206.5**	**55.2**	**47.3**	**66.1**	**72.1**	**181.0**
Condition Present as a Percent of Total[2]													
Street noise or traffic	27.76	13.63	25.68	29.95	43.98	41.43	38.47	24.11	21.64	39.07	40.84	32.78	22.09
Streets needing repair	19.42	20.75	30.30	36.21	25.27	32.54	26.60	16.43	14.52	24.12	22.50	10.70	14.62
Neighborhood crime	17.98	12.72	15.28	34.98	26.57	30.60	17.95	13.75	11.05	19.57	33.67	22.52	10.07
Littered streets or lots	15.00	15.89	16.77	16.97	19.51	28.69	17.87	9.59	12.88	14.12	28.39	11.15	9.45
Rundown buildings	12.47	12.85	9.61	16.97	16.44	21.18	14.03	6.25	10.06	10.02	23.88	12.72	6.75
Non-residential activities	13.07	10.42	10.58	31.90	17.06	19.13	21.19	9.91	9.35	14.82	26.18	15.29	9.55
Odors, smoke, or gas	8.13	8.88	12.46	36.21	10.92	12.63	7.64	7.07	8.19	9.75	10.50	7.01	6.12
Any condition(s)	56.45	44.70	58.82	100.00	68.52	76.65	73.15	47.43	47.73	65.25	77.98	57.62	43.98
Two or more conditions	29.64	24.34	31.73	68.19	42.67	52.84	40.28	21.85	22.11	35.49	49.73	31.21	20.51
No conditions present	43.15	54.43	40.38	-	31.48	21.91	26.15	52.40	52.01	34.75	21.81	42.38	55.55
Not reported	.40	.87	.80	-	-	1.44	.70	.17	.25	-	.21	-	.47
Condition Bothersome as a Percent of Total[2]													
Street noise or traffic	15.19	8.49	13.73	15.02	21.81	19.26	14.37	11.55	11.00	17.19	22.57	15.90	13.79
Streets needing repair	13.36	16.31	22.43	36.21	17.21	22.18	17.90	9.67	11.08	11.46	12.59	7.50	10.36
Neighborhood crime	11.59	9.58	8.72	34.98	17.07	20.53	14.83	6.76	8.59	11.45	23.55	14.95	5.10
Littered streets or lots	11.95	12.30	11.93	-	17.18	22.30	14.46	6.99	10.53	8.40	22.71	9.33	6.84
Rundown buildings	9.10	6.30	5.95	16.97	12.78	13.85	6.94	4.27	7.68	4.13	17.84	8.24	5.77
Non-residential activities	3.98	3.51	3.15	15.02	4.85	5.55	5.34	1.37	2.34	2.19	8.06	2.41	2.48
Odors, smoke, or gas	5.50	5.17	7.95	36.21	7.68	9.49	3.40	4.16	3.56	7.16	6.59	4.55	3.81
Unsatisfactory police protection	9.27	11.49	9.89	33.03	13.62	15.05	11.05	6.84	9.83	11.20	15.35	3.59	5.86
Unsatisfactory hospitals or clinics	4.64	7.61	5.21	16.97	6.66	4.17	11.25	3.10	4.62	5.40	2.03	1.98	2.90
Unsatisfactory neighborhood shopping	7.47	10.11	10.30	18.01	18.67	16.40	8.35	6.89	8.29	11.43	7.25	7.99	4.51
Unsatisfactory public elementary school	3.07	1.02	.59	16.97	2.74	4.15	2.40	.50	1.96	1.61	5.62	2.98	2.24
Unsatisfactory public transportation	2.65	1.62	2.77	18.19	-	4.08	2.07	2.25	2.59	2.57	1.64	5.84	2.87
Any condition(s) bothersome	47.35	45.29	46.95	68.19	56.45	60.61	52.90	36.44	44.44	42.67	63.07	44.69	38.07
Two or more conditions	25.40	22.14	26.72	68.19	36.58	40.10	30.52	15.88	21.17	28.48	36.25	24.48	17.36
Conditions so Objectionable Household Wants to Move as a Percent of Total[2]													
Street noise or traffic	5.01	1.11	4.88	15.02	8.30	7.87	2.39	2.79	2.22	5.20	10.41	3.82	4.98
Streets needing repair	2.47	2.79	4.23	-	5.73	6.16	3.76	1.40	1.57	4.32	1.61	1.86	2.48
Neighborhood crime	2.92	1.15	2.18	-	4.02	7.24	.72	.88	2.26	3.91	4.40	4.24	1.74
Littered streets or lots	3.34	1.76	2.79	-	6.33	5.96	-	2.57	.23	3.22	6.02	2.45	1.89
Rundown buildings	3.52	.76	1.91	16.97	4.65	4.26	1.75	1.41	.48	1.09	8.02	2.46	2.24
Non-residential activities	1.69	.90	3.15	-	4.24	3.08	1.68	.58	.48	.68	4.74	.45	1.40
Odors, smoke, or gas	2.03	2.41	3.59	-	6.32	3.47	-	.88	1.90	2.15	4.05	.45	1.38
Unsatisfactory police protection	1.40	1.15	1.20	15.02	3.70	2.59	.72	.83	2.05	2.28	4.34	.48	.57
Unsatisfactory hospitals or clinics	.39	-	.56	-	1.53	-	-	.54	-	1.45	.59	-	.18
Unsatisfactory public elementary school	1.11	1.02	.59	-	1.18	1.01	.72	.18	.64	-	2.05	.95	.67
Any condition(s) objectionable	12.16	7.46	13.05	31.99	16.55	16.65	6.86	5.46	7.57	13.98	18.14	9.57	10.41
Two or more conditions	6.44	3.81	8.52	15.02	12.02	10.78	4.14	3.74	2.49	7.57	13.55	4.35	4.15
Incomplete Reporting as a Percent of Total[2]													
Street noise or traffic	.53	.87	.80	-	-	1.44	.70	.36	.25	-	.21	.47	.69
Streets needing repair	.75	1.87	2.32	-	-	3.25	.70	.47	1.36	.71	.21	1.41	.82
Neighborhood crime	.45	1.37	.80	-	-	1.44	2.09	.17	.76	-	.21	-	.63
Littered streets or lots	.68	1.37	1.36	-	-	1.85	2.09	.52	.76	.29	.42	-	1.05
Rundown buildings	.79	1.37	1.34	-	-	1.85	4.07	.50	.76	.98	1.03	.94	.81
Non-residential activities	.45	1.37	.80	-	-	1.44	2.09	.17	.76	-	.21	-	.63
Odors, smoke, or gas	.51	1.37	.80	-	-	1.44	2.09	.17	.76	-	.21	-	.63
Unsatisfactory police protection (includes don't know)	8.15	10.84	11.88	-	12.84	9.03	14.36	9.14	16.56	10.96	6.99	6.62	8.06
Unsatisfactory hospitals or clinics (includes don't know)	3.62	8.11	3.69	18.01	5.85	3.45	7.24	4.10	8.42	4.64	2.40	1.06	4.77
Public Elementary School as a Percent of Total													
Households with any children aged 0-16	25.52	35.75	13.31	21.91	35.19	49.41	39.57	2.99	33.38	22.09	27.40	27.37	21.06
Satisfactory public elementary school	21.16	29.08	11.04	-	31.60	40.62	35.60	2.32	26.73	18.74	23.29	20.68	15.88
Unsatisfactory public elementary school	-	-	-	-	-	-	-	-	-	-	-	-	-
So bothered they want to move	-	-	-	-	-	-	-	-	-	-	-	-	-
Not reported	-	-	-	-	-	-	-	-	-	-	-	-	-
Not reported or don't know	4.36	6.67	2.27	21.91	3.60	8.80	3.97	.67	6.65	3.36	4.11	6.69	5.18
Public elementary school less than 1 mile	11.65	7.59	2.82	-	20.52	23.46	20.95	1.64	10.99	13.11	19.08	18.43	9.01
Public elementary school 1 mile or more	16.31	27.92	10.33	42.35	17.49	29.41	21.08	1.85	22.09	10.02	13.82	11.51	12.99
Not reported	.73	1.27	.75	-	-	.87	-	-	2.29	.61	.45	.50	1.36
Households without children aged 0-16	74.48	64.25	86.69	78.09	64.81	50.59	60.43	97.01	66.62	77.91	72.60	72.63	78.94
Households with children aged 4-16	26.11	32.93	12.93	42.35	35.07	53.08	41.30	3.31	29.80	22.83	30.74	26.94	19.79
Attend public school(K-12)	18.87	24.96	11.37	21.91	32.25	45.18	30.25	2.46	20.13	17.45	19.50	19.30	14.09
Attend private school (K-12)	5.26	5.68	-	20.44	2.82	4.30	9.24	.32	6.70	3.32	9.45	5.75	4.09
Attend ungraded school, preschool, etc	.59	.50	-	-	-	2.40	-	.18	.64	.98	1.25	.47	.39
Does not attend school	.78	.52	.81	-	-	1.21	-	.35	1.54	1.08	.53	1.42	.08
Not reported	.61	1.26	.75	-	-	-	1.81	-	.78	-	-	-	1.14

Table 2-4. **Neighborhood Quality—Owner Occupied Units**—Con.

[Numbers in thousands. ... means not applicable or sample too small. - means zero or rounds to zero.]

Characteristics	Total occupied units	Housing unit characteristics				Household characteristics					Selected subreas[1]		
		New construction 4 yrs	Mobile homes	Physical problems									
				Severe	Moderate	Black	Hispanic	Elderly (65+)	Moved in past year	Below poverty level	Area one	Area two	Area three
Public Transportation as a Percent of the Total													
With public transportation	63.26	44.22	47.06	48.14	54.05	77.37	79.44	61.22	59.65	59.81	91.31	95.15	77.27
Household uses it at least weekly	4.92	1.23	4.23	-	8.55	15.93	8.40	6.09	3.50	11.04	9.77	12.40	3.62
Satisfactory public transportation	4.52	1.23	3.69	-	8.55	14.91	7.72	5.59	3.50	10.32	9.26	10.96	3.62
Unsatisfactory public transportation	.34	-	.54	-	-	1.02	.68	.33	-	.72	.51	1.44	-
Not reported	.07	-	-	-	-	-	-	.17	-	-	-	-	-
Household uses it less than weekly	21.41	13.75	17.23	18.19	16.55	39.83	19.16	21.34	18.28	22.32	25.80	40.88	24.57
Satisfactory public transportation	18.72	12.13	14.42	-	15.37	36.76	17.77	18.93	15.70	20.47	24.67	36.01	21.15
Unsatisfactory public transportation	2.25	1.62	2.23	18.19	-	3.06	1.39	1.91	2.59	1.85	1.12	4.40	2.67
Not reported	.44	-	.59	-	1.18	-	-	.50	-	-	-	.47	.75
Household does not use	36.78	29.25	25.59	29.95	28.34	21.61	51.88	33.79	37.87	25.74	55.74	41.86	48.62
Not reported	.15	-	-	-	.61	-	-	-	-	.72	-	-	.46
No public transportation	36.05	53.88	52.14	51.86	45.95	21.60	20.56	38.44	39.31	39.46	8.69	4.85	21.69
Not reported	.69	1.90	.80	-	-	1.03	-	.34	1.04	.72	-	-	1.04
Neighborhood Shopping as a Percent of the Total													
Satisfactory neighborhood shopping	91.78	89.02	87.69	81.99	79.72	82.57	91.65	92.36	90.77	87.17	92.75	92.01	94.36
Less than 1 mile	66.61	51.26	59.03	65.02	53.60	66.35	72.03	69.53	58.97	67.43	80.07	75.37	72.16
1 mile or more	24.10	37.25	27.63	16.97	26.11	15.25	17.69	21.76	30.57	19.03	12.68	15.71	21.34
Not reported	1.07	.52	1.04	-	-	.97	1.93	1.07	1.23	.71	-	.93	.87
Unsatisfactory neighborhood shopping	7.47	10.11	10.30	18.01	18.67	16.40	8.35	6.89	8.29	11.43	7.25	7.99	4.51
Not reported or don't know	.75	.87	2.00	-	1.61	1.03	-	.75	.95	1.40	-	-	1.13

[1]See back cover for details.
[2]Figures may not add to 100%, because more than one condition may apply to a unit or conditions are not reported.

Table 2-5. Journey to Work—Owner Occupied Units

[Numbers in thousands. ... means not applicable or sample too small. - means zero or rounds to zero.]

Characteristics	Total occupied units	Housing unit characteristics: New construction 4 yrs	Housing unit characteristics: Mobile homes	Housing unit characteristics: Physical problems: Severe	Housing unit characteristics: Physical problems: Moderate	Household characteristics: Black	Household characteristics: Hispanic	Household characteristics: Elderly (65+)	Household characteristics: Moved in past year	Household characteristics: Below poverty level	Selected subareas[1]: Area one	Selected subareas[1]: Area two	Selected subareas[1]: Area three
All workers[2]	**510.1**	**63.0**	**34.4**	**2.6**	**24.2**	**42.0**	**29.8**	**36.5**	**60.4**	**18.8**	**81.3**	**67.7**	**137.2**
Principal Means of Transportation to Work Last Week													
Drives self	426.2	53.2	29.4	1.1	19.6	28.3	24.7	28.3	49.2	12.2	63.9	54.5	119.7
Carpool	50.7	6.9	3.0	.7	3.3	6.9	3.1	4.1	7.3	2.7	9.8	5.2	10.4
2 person	43.0	6.4	2.6	.7	2.9	5.8	2.1	3.1	6.3	1.8	7.2	3.4	9.8
3 person	4.2	.6	-	-	.4	.1	.3	.3	1.0	.3	.6	.8	.7
4+ person	3.5	-	.4	-	-	1.0	.7	.7	-	.7	2.0	1.1	-
Mass transportation	8.5	-	-	-	.5	4.2	.3	1.2	.7	1.6	2.7	3.5	.7
Taxicab	-	-	-	-	-	-	-	-	-	-	-	-	-
Bicycle or motorcycle	4.7	.4	.7	.4	.1	1.6	1.0	.5	.7	.5	1.1	1.8	.3
Walks only	7.0	1.0	.4	-	.5	.1	.7	1.5	1.5	.8	1.5	1.0	2.6
Other means	1.4	-	.4	-	-	-	-	.3	-	-	.3	.3	-
Works at home	11.6	1.5	.5	.4	.1	.7	-	.7	1.1	.9	2.0	1.4	3.5
Travel Time from Home to Work													
Less than 15 minutes	173.1	18.8	13.6	.7	5.3	14.5	11.8	12.0	21.0	5.6	32.4	25.3	49.3
15 to 29 minutes	191.5	19.9	14.1	.8	10.7	16.0	9.4	12.4	19.7	7.4	34.8	22.6	47.5
30 to 44 minutes	76.7	10.5	2.7	.4	5.7	8.8	5.8	8.7	9.9	3.8	9.1	11.0	19.1
45 to 59 minutes	26.1	6.4	2.4	.3	.8	1.1	.3	1.1	3.5	-	1.0	2.3	8.3
1 hour to 1 hour and 29 minutes	9.6	2.3	.4	-	.7	.3	.8	.3	2.6	.5	.7	1.2	1.5
1 hour 30 minutes or more	4.2	.7	.4	-	.4	-	.7	.4	.3	-	.4	.7	.7
Works at home	11.6	1.5	.5	.4	.1	.7	-	.7	1.1	.9	2.0	1.4	3.5
No fixed place of work	17.3	2.9	.4	-	.5	.5	.9	1.0	2.4	.5	1.0	3.2	7.4
Median	**20**	**22**	**18**	**...**	**24**	**20**	**19**	**21**	**20**	**21**	**17**	**19**	**19**
Distance from Home to Work													
Less than 1 mile	26.2	2.4	2.3	-	.6	1.7	2.3	2.9	3.7	1.0	6.0	5.2	5.2
1 to 4 miles	104.1	8.4	7.6	.3	3.2	10.5	8.7	9.4	8.4	5.0	25.2	13.3	31.6
5 to 9 miles	148.5	14.7	8.7	.8	8.3	12.3	8.0	10.1	16.5	6.3	26.6	19.8	39.8
10 to 19 miles	141.7	21.2	11.6	.8	8.6	13.1	6.2	8.4	18.0	4.3	15.6	18.3	35.6
20 to 29 miles	41.3	5.7	2.6	.3	1.9	2.1	2.1	2.6	7.2	.7	4.2	4.4	10.1
30 to 49 miles	16.0	4.8	.4	-	1.0	1.1	1.6	1.1	2.4	.1	.7	2.2	3.0
50 miles or more	3.5	1.5	.4	-	-	-	-	.4	.6	-	-	-	1.0
Works at home	11.6	1.5	.5	.4	.1	.7	-	.7	1.1	.9	2.0	1.4	3.5
No fixed place of work	17.3	2.9	.4	-	.5	.5	.9	1.0	2.4	.5	1.0	3.2	7.4
Median	**9**	**12**	**9**	**...**	**10**	**8**	**7**	**8**	**10**	**7**	**6**	**8**	**8**
Departure Time to Work													
12:00 a.m. to 2:59 a.m.	3.3	-	.8	-	.1	.4	.4	.4	-	.1	.3	.3	.4
3:00 a.m. to 5:59 a.m.	23.2	2.8	2.9	-	1.7	4.3	1.6	.7	3.4	2.3	3.4	3.8	3.8
6:00 a.m. to 6:59 a.m.	97.8	14.6	8.0	.4	5.0	11.5	4.8	7.7	11.5	3.4	12.8	11.5	26.2
7:00 a.m. to 7:29 a.m.	71.5	10.2	4.3	-	4.2	5.2	5.3	4.1	9.0	1.3	14.1	9.3	15.3
7:30 a.m. to 7:59 a.m.	72.8	10.2	1.4	.7	2.9	4.9	5.7	5.1	10.1	2.0	14.8	7.5	20.4
8:00 a.m. to 8:29 a.m.	52.6	6.2	.5	.4	1.1	2.2	3.7	1.4	7.5	.3	5.1	9.9	18.7
8:30 a.m. to 8:59 a.m.	32.9	3.0	.3	.4	1.5	1.2	1.9	4.3	2.7	1.0	5.4	4.6	10.4
9:00 a.m. to 9:59 a.m.	23.2	1.7	2.1	-	.7	1.9	1.1	1.8	.9	3.4	2.1	2.5	8.3
10:00 a.m. to 3:59 p.m.	43.9	4.5	5.6	.4	2.6	3.9	2.8	3.2	6.7	1.7	7.9	7.0	9.6
4:00 p.m. to 11:59 p.m.	20.8	2.1	3.5	-	.4	2.4	1.1	1.6	2.7	.4	2.3	1.8	4.7
Not reported	68.1	7.9	4.8	.4	4.1	4.3	1.5	6.2	6.0	2.8	13.0	9.5	19.2
Householders who worked last week[3]	**252.9**	**31.2**	**20.0**	**1.5**	**12.2**	**19.4**	**13.8**	**12.3**	**33.8**	**10.9**	**39.2**	**35.1**	**70.0**
Principal Means of Transportation to Work Last Week													
Drives self	213.2	25.7	18.3	1.1	9.8	14.4	11.6	9.7	27.9	6.6	32.4	29.4	59.0
Carpool	24.9	4.2	.8	.3	2.0	3.2	1.6	.5	4.0	2.1	3.8	2.8	6.8
2 person	22.2	3.9	.8	.3	1.5	2.7	1.2	.5	3.5	1.5	2.8	2.3	6.4
3 person	1.7	.3	-	-	.4	.1	-	-	.5	.3	.3	.1	.3
4+ person	1.0	-	-	-	-	.3	.3	-	-	.3	.7	.3	-
Mass transportation	2.0	-	-	-	.1	1.5	-	.3	-	.7	.8	.8	-
Taxicab	-	-	-	-	-	-	-	-	-	-	-	-	-
Bicycle or motorcycle	2.3	.4	.6	-	.1	-	.3	.3	.7	.3	.3	.9	.3
Walks only	2.8	.3	-	-	.1	-	.3	.8	.4	.3	.6	-	1.9
Other means	.7	-	-	-	-	-	-	.3	-	-	-	.3	-
Works at home	7.1	.6	.3	-	-	.3	-	.3	.7	.9	1.3	.7	2.0
Travel Time from Home to Work													
Less than 15 minutes	81.3	8.0	7.1	.7	2.5	5.6	6.7	4.9	12.0	2.7	17.0	12.7	22.8
15 to 29 minutes	95.1	10.7	9.2	.8	4.8	7.5	3.8	2.9	10.6	4.5	16.5	11.8	23.2
30 to 44 minutes	40.4	5.5	1.5	-	4.0	4.8	2.3	3.1	5.1	1.9	4.0	6.3	11.4
45 to 59 minutes	11.0	2.7	1.1	-	.3	.6	-	-	1.5	-	.3	1.3	3.6
1 hour to 1 hour and 29 minutes	4.3	1.4	.4	-	.4	-	.6	-	1.5	.4	-	.4	.6
1 hour 30 minutes or more	2.6	.3	-	-	-	-	-	.4	.3	-	.1	.3	.7
Works at home	7.1	.6	.3	-	-	.3	-	.3	.7	.9	1.3	.7	2.0
No fixed place of work	11.1	2.0	.4	-	.2	.5	.4	.7	2.0	.5	-	1.5	5.7
Median	**20**	**23**	**19**	**...**	**25**	**22**	**15-**	**18**	**19**	**21**	**16**	**19**	**20**
Distance from Home to Work													
Less than 1 mile	11.9	.8	.8	-	.3	.9	1.3	1.6	1.4	.3	3.0	2.6	2.8
1 to 4 miles	45.5	4.1	4.9	.3	1.3	3.7	3.7	4.0	5.5	2.2	13.3	5.6	14.1
5 to 9 miles	74.8	5.9	5.5	.4	4.0	5.5	4.0	2.6	8.5	3.7	13.0	10.9	18.3
10 to 19 miles	72.8	11.8	6.5	.8	4.9	6.1	3.8	2.3	10.1	2.7	5.9	10.6	19.4
20 to 29 miles	19.1	2.2	1.3	-	.7	1.4	.3	.5	3.4	.5	2.1	2.7	5.6
30 to 49 miles	8.0	3.0	.4	-	.7	1.1	.3	-	1.5	-	.6	.4	1.1
50 miles or more	2.5	.9	-	-	-	-	-	.4	.6	-	-	-	1.0
Works at home	7.1	.6	.3	-	-	.3	-	.3	.7	.9	1.3	.7	2.0
No fixed place of work	11.1	2.0	.4	-	.2	.5	.4	.7	2.0	.5	-	1.5	5.7
Median	**9**	**13**	**9**	**...**	**11**	**9**	**7**	**5**	**10**	**8**	**6**	**9**	**9**

Table 2-5. **Journey to Work—Owner Occupied Units**—Con.

[Numbers in thousands. ... means not applicable or sample too small. - means zero or rounds to zero.]

Characteristics	Total occupied units	Housing unit characteristics				Household characteristics					Selected subareas[1]		
		New construction 4 yrs	Mobile homes	Physical problems		Black	Hispanic	Elderly (65+)	Moved in past year	Below poverty level	Area one	Area two	Area three
				Severe	Moderate								
Departure Time to Work													
12:00 a.m. to 2:59 a.m.	2.1	-	.8	-	-	.4	.4	.4	-	-	.3	.3	.4
3:00 a.m. to 5:59 a.m.	12.6	2.1	2.0	-	1.4	2.4	1.1	.3	2.0	1.4	1.8	2.2	1.6
6:00 a.m. to 6:59 a.m.	54.2	8.0	4.9	.4	3.2	6.3	2.8	1.8	7.4	1.7	6.5	6.4	15.1
7:00 a.m. to 7:29 a.m.	40.7	6.2	2.8	-	2.4	2.5	2.5	.4	6.7	.4	9.1	4.3	9.5
7:30 a.m. to 7:59 a.m.	34.1	4.7	.6	.3	1.4	1.5	1.9	1.5	5.5	1.3	5.3	4.4	10.5
8:00 a.m. to 8:29 a.m.	23.1	2.4	-	.4	1.1	1.0	1.6	-	2.8	-	2.2	5.8	6.7
8:30 a.m. to 8:59 a.m.	15.5	1.1	.3	.4	-	.7	1.2	2.4	1.2	.4	2.3	2.1	5.1
9:00 a.m. to 9:59 a.m.	10.5	-	.5	-	-	.5	.4	1.2	.3	2.0	.7	.8	4.2
10:00 a.m. to 3:59 p.m.	18.8	1.3	3.2	-	.7	1.3	.5	1.2	3.1	1.5	3.8	4.0	5.5
4:00 p.m. to 11:59 p.m.	10.5	1.8	2.6	-	-	.8	.7	1.2	1.6	.3	1.5	.3	2.0
Not reported	30.7	3.6	2.4	-	2.0	2.0	.8	2.1	3.1	1.9	6.1	4.5	9.5

[1]See back cover for details.
[2]Limited to those persons 14 years and older who reported having a job the week prior to interview within the United States.
[3]Limited to householders who reported having a job the week prior to interview within the United States.

Table 2-6. **Mobility—Owner Occupied Units**

[Numbers in thousands. ... means not applicable or sample too small. - means zero or rounds to zero.]

Characteristics	Total occupied units	Housing unit characteristics: New construction 4 yrs	Housing unit characteristics: Mobile homes	Housing unit characteristics: Physical problems: Severe	Housing unit characteristics: Physical problems: Moderate	Household characteristics: Black	Household characteristics: Hispanic	Household characteristics: Elderly (65+)	Household characteristics: Moved in past year	Household characteristics: Below poverty level	Selected subareas[1]: Area one	Selected subareas[1]: Area two	Selected subareas[1]: Area three
All persons aged 18 and over	**1 059.6**	**111.1**	**111.2**	**4.0**	**44.5**	**71.5**	**45.6**	**344.8**	**105.5**	**73.9**	**135.4**	**137.0**	**328.6**
Location of Previous Residence													
At birth:													
Same state	32.7	5.5	7.3	.4	2.1	2.7	1.3	12.5	3.4	2.3	3.2	4.6	7.9
Different state	940.3	99.0	100.5	3.3	37.8	66.4	29.8	296.6	90.2	63.2	117.0	118.8	290.8
Different Nation	86.6	6.6	3.4	.3	4.6	2.4	14.4	35.7	11.9	8.4	15.1	13.7	29.9
Not reported	-	-	-	-	-	-	-	-	-	-	-	-	-
At age 16:													
Same state	298.5	21.9	23.4	1.5	16.5	43.3	20.0	55.6	22.2	22.0	67.5	43.5	48.3
Different state	678.0	79.5	79.7	1.5	24.0	24.6	15.8	255.7	72.1	43.8	56.8	81.5	250.7
Different Nation	58.8	4.8	2.7	.7	2.9	1.8	8.9	23.8	8.3	7.1	8.5	10.3	22.7
Not reported	24.3	4.9	5.4	.4	1.0	1.8	.8	9.7	3.0	1.1	2.5	1.7	6.9
Preferred Residence in 5 years													
Same house/apartment	670.2	73.2	64.7	1.9	29.3	45.5	30.1	265.8	67.6	44.7	85.7	87.7	224.2
Someplace else	362.1	33.4	40.8	1.8	14.0	22.7	15.2	69.5	36.3	27.0	47.6	46.7	96.3
Another home in the area	142.5	11.1	15.8	.4	5.8	8.2	8.9	24.3	15.9	7.5	20.4	17.9	39.9
Outside the area	216.5	22.2	24.2	1.0	8.1	14.5	5.9	44.3	20.0	19.1	26.9	28.0	55.1
Not reported	3.1	-	.8	.4	-	-	.3	.8	.4	.4	.3	.8	1.2
Not reported	27.3	4.6	5.7	.4	1.2	3.3	.4	9.6	1.7	2.2	2.1	2.7	8.1
Likelihood of Living in Same Unit in 5 Years													
Prefers living in same house/apartment	670.2	73.2	64.7	1.9	29.3	45.5	30.1	265.8	67.6	44.7	85.7	87.7	224.2
Very likely	512.4	51.8	52.9	1.9	24.1	37.4	20.4	208.7	46.8	36.7	68.1	70.2	176.9
Likely	108.6	14.3	9.7	-	3.4	5.8	7.6	41.6	14.4	3.5	9.9	10.6	33.2
Not very likely	19.0	3.4	.3	-	1.6	.7	.8	4.1	2.2	1.4	1.2	1.4	6.8
No chance at all	3.5	.3	-	-	-	-	-	2.0	.5	-	.1	.6	1.7
Don't know	21.7	2.3	1.8	-	.1	1.4	1.3	7.9	2.8	2.5	5.8	4.9	3.3
Not reported	5.0	1.1	-	-	-	.3	-	1.6	.8	.6	.6	-	2.3
Preferred Location in 5 Years													
Prefers Living Outside Area	216.5	22.2	24.2	1.0	8.1	14.5	5.9	44.3	20.0	19.1	26.9	28.0	55.1
Type of area:													
Large city	30.8	2.7	2.8	.4	.9	4.9	.5	7.3	1.7	5.2	5.7	5.1	5.8
Suburb near large city	36.4	2.8	4.2	-	.4	2.2	3.4	9.5	2.5	1.4	3.6	1.8	6.2
Medium-sized city or its suburbs	28.1	4.6	2.6	-	1.9	1.7	.3	6.6	3.7	1.1	2.2	3.5	11.4
Small city	27.0	3.4	2.9	-	1.4	.8	.5	6.6	1.9	2.7	3.7	7.2	4.0
Town or village	24.2	1.4	5.4	-	.3	.8	-	6.9	3.8	2.6	2.0	1.8	6.2
Open country but not farm	49.3	5.9	4.5	.7	2.1	3.3	.8	4.7	5.2	4.2	6.2	5.0	18.0
Farm	10.1	.9	1.2	-	.6	.3	-	.4	.6	1.1	1.4	.5	1.1
Other	6.9	.6	-	-	-	.3	-	1.8	.6	.5	1.8	3.2	1.3
Not reported	3.7	-	.5	-	.7	-	.4	.5	-	.4	.3	-	1.2
Location of area:													
Same state	11.9	1.2	.7	-	-	.7	.3	3.1	.9	1.5	1.8	1.0	4.3
Different state	201.5	20.8	23.5	1.0	8.1	13.5	5.5	40.9	18.8	17.5	24.1	25.8	50.5
Different Nation	3.0	.3	-	-	-	.3	.1	.3	.3	.1	.9	1.2	.4
Not reported	-	-	-	-	-	-	-	-	-	-	-	-	-
All householders aged 18 and over	**550.3**	**56.0**	**63.9**	**2.2**	**23.6**	**34.1**	**20.1**	**206.5**	**55.2**	**47.3**	**66.1**	**72.1**	**181.0**
Location of Previous Residence													
At birth:													
Same state	13.7	2.2	3.9	-	.9	.8	.5	6.0	.7	.7	1.4	1.5	3.8
Different state	488.0	50.6	57.0	2.2	20.1	32.3	12.9	175.6	48.9	40.9	58.3	62.6	160.1
Different Nation	48.6	3.2	3.0	-	2.8	.9	6.6	24.9	5.6	5.7	6.4	8.0	17.1
Not reported	-	-	-	-	-	-	-	-	-	-	-	-	-
At age 16:													
Same state	122.1	9.1	11.6	1.1	7.9	17.9	8.2	27.0	10.3	11.1	26.2	16.5	21.2
Different state	383.5	42.3	47.1	1.1	13.6	14.4	8.1	158.2	39.8	32.0	34.9	48.5	142.3
Different Nation	34.8	2.6	2.3	-	1.8	.9	3.7	17.2	4.2	4.3	4.1	6.6	14.2
Not reported	10.0	2.1	2.9	-	.5	.8	.2	4.1	.8	-	.9	.5	3.3
Preferred Residence in 5 years													
Same house/apartment	374.7	38.8	39.6	1.1	16.4	24.0	15.0	168.4	36.2	32.0	48.4	49.0	128.0
Someplace else	165.1	15.1	21.3	1.1	7.1	9.0	5.1	34.2	18.9	14.3	17.2	22.4	49.5
Another home in the area	61.3	4.6	8.2	-	2.3	3.6	2.7	10.9	7.4	3.4	6.4	8.1	19.7
Outside the area	102.6	10.5	12.7	.7	4.8	5.5	2.4	22.9	11.1	10.5	10.8	13.9	29.4
Not reported	1.2	-	.4	.4	-	-	-	.4	.4	.4	-	.4	.4
Not reported	10.5	2.1	3.0	-	.4	1.0	-	3.9	.1	1.1	.5	.7	3.5
Likelihood of Living in Same Unit in 5 Years													
Prefers living in same house/apartment	374.7	38.8	39.6	1.1	16.4	24.0	15.0	168.4	36.2	32.0	48.4	49.0	128.0
Very likely	289.0	26.6	31.6	1.1	13.5	19.6	11.2	131.5	25.0	26.0	39.0	39.9	101.8
Likely	63.2	9.1	6.8	-	1.8	3.2	3.3	27.4	8.7	2.4	6.1	5.6	20.7
Not very likely	9.0	1.7	.2	-	.9	.4	-	3.2	.8	1.2	.1	1.0	2.6
No chance at all	1.2	-	-	-	-	-	-	.7	.1	-	-	.1	.7
Don't know	10.2	1.2	1.0	-	.1	.7	.5	4.4	1.3	1.9	3.0	2.4	1.2
Not reported	2.1	.3	-	-	-	.1	-	1.1	.3	.6	.1	-	1.0

Table 2-6. **Mobility—Owner Occupied Units**—Con.

[Numbers in thousands. ... means not applicable or sample too small. - means zero or rounds to zero.]

Characteristics	Total occupied units	Housing unit characteristics				Household characteristics					Selected subareas[1]		
		New construction 4 yrs	Mobile homes	Physical problems		Black	Hispanic	Elderly (65+)	Moved in past year	Below poverty level	Area one	Area two	Area three
				Severe	Moderate								
Preferred Location In 5 Years													
Prefers Living Outside Area	102.6	10.5	12.7	.7	4.8	5.5	2.4	22.9	11.1	10.5	10.8	13.9	29.4
Type of area:													
Large city	9.2	.7	1.2	.4	.5	1.2	-	2.8	.7	2.9	1.5	1.7	2.7
Suburb near large city	17.0	1.1	2.3	-	.4	1.2	1.2	3.9	1.5	.7	1.6	1.1	3.5
Medium-sized city or its suburbs	15.9	2.4	1.4	-	1.4	.5	.3	5.2	2.5	.4	.6	2.5	6.3
Small city	13.8	1.6	1.7	-	1.1	.3	.5	3.2	1.5	1.9	1.9	3.0	2.7
Town or village	13.2	.6	2.8	-	-	.4	-	4.3	1.8	1.2	1.3	1.1	3.4
Open country but not farm	23.5	3.5	2.3	.3	.9	1.8	-	2.4	2.6	2.4	3.1	2.6	9.1
Farm	5.3	.3	.4	-	.3	-	-	.4	.3	.7	.4	.5	.4
Other	3.1	.3	-	-	-	-	-	.7	.3	.3	.3	1.3	.8
Not reported	1.6	-	.5	-	.4	-	.4	.1	-	-	-	-	.5
Location of area:													
Same state	3.9	.3	.4	-	-	-	-	1.2	.3	.8	.3	.3	2.6
Different state	97.7	10.2	12.3	.7	4.8	5.5	2.4	21.7	10.8	9.8	10.1	13.3	26.5
Different Nation	1.0	-	-	-	-	-	-	-	-	-	.3	.3	.4
Not reported	-	-	-	-	-	-	-	-	-	-	-	-	-

[1]See back cover for details.

Table 3-4. Neighborhood Quality—Renter Occupied Units

[Numbers in thousands. ... means not applicable or sample too small. - means zero or rounds to zero.]

Characteristics	Total occupied units	Housing unit characteristics: New construction 4 yrs	Housing unit characteristics: Mobile homes	Housing unit characteristics: Physical problems: Severe	Housing unit characteristics: Physical problems: Moderate	Household characteristics: Black	Household characteristics: Hispanic	Household characteristics: Elderly (65+)	Household characteristics: Moved in past year	Household characteristics: Below poverty level	Selected subareas[1]: Area one	Selected subareas[1]: Area two	Selected subareas[1]: Area three
Total	**234.7**	**29.8**	**16.3**	**2.8**	**18.3**	**30.5**	**12.0**	**39.6**	**118.7**	**43.5**	**52.9**	**38.9**	**70.3**
Condition Present as a Percent of Total[2]													
Street noise or traffic	36.95	30.64	25.68	64.86	51.45	55.81	38.73	27.94	35.68	45.59	44.23	41.84	34.66
Streets needing repair	21.62	20.67	36.21	20.78	36.98	26.92	27.14	11.29	22.36	24.84	28.15	14.26	15.81
Neighborhood crime	20.59	21.22	17.57	54.01	33.52	33.07	24.76	15.57	16.13	26.68	24.27	27.24	16.95
Littered streets or lots	17.43	13.56	26.17	50.69	38.42	36.40	29.59	7.08	15.69	23.38	27.16	18.55	13.03
Rundown buildings	13.58	5.55	18.03	64.62	37.98	26.83	29.85	5.18	13.56	19.30	20.36	13.57	11.10
Non-residential activities	25.94	23.13	18.02	35.49	37.68	30.80	40.30	22.84	25.31	29.47	34.57	28.03	23.45
Odors, smoke, or gas	9.13	5.28	11.98	29.52	17.00	14.12	7.06	4.82	8.77	15.83	12.93	6.46	8.99
Any condition(s)	64.11	60.54	61.98	90.07	78.82	84.63	71.27	47.77	61.75	72.82	75.54	61.72	58.85
Two or more conditions	39.17	32.32	41.86	80.17	63.42	58.44	52.09	24.38	36.64	46.38	51.65	39.72	32.83
No conditions present	35.64	39.46	38.02	9.93	21.18	14.89	28.73	52.23	37.87	27.18	24.46	38.28	40.74
Not reported	.25	-	-	-	-	.48	-	-	.37	-	-	-	.41
Condition Bothersome as a Percent of Total[2]													
Street noise or traffic	18.45	11.67	12.18	44.47	24.74	29.10	24.68	10.14	17.32	24.34	22.48	21.27	17.11
Streets needing repair	16.07	15.80	25.42	10.39	26.19	16.89	25.88	6.71	16.42	14.56	20.25	10.93	11.04
Neighborhood crime	15.22	16.25	15.82	30.29	26.05	23.73	14.58	9.35	12.69	19.67	18.97	18.35	12.20
Littered streets or lots	12.22	7.04	18.40	24.92	23.72	24.35	21.92	4.43	10.32	16.70	19.98	14.12	8.32
Rundown buildings	8.07	-	8.98	64.62	24.83	19.69	19.42	1.90	7.34	13.32	12.03	10.39	5.28
Non-residential activities	3.79	1.93	3.41	5.13	9.70	4.74	6.01	.78	3.52	3.29	4.40	3.83	4.07
Odors, smoke, or gas	6.73	3.13	10.17	29.52	14.63	11.68	2.27	1.89	6.95	12.42	10.99	5.69	5.72
Unsatisfactory police protection	8.22	8.70	15.03	25.13	20.79	16.26	4.72	3.32	5.52	12.72	12.82	7.81	6.21
Unsatisfactory hospitals or clinics	5.86	4.18	3.89	5.09	16.36	10.69	6.10	3.57	5.17	6.93	6.87	4.88	5.16
Unsatisfactory neighborhood shopping	8.01	2.87	16.78	33.97	11.71	12.51	7.10	12.20	5.68	10.72	6.89	13.74	6.59
Unsatisfactory public elementary school	2.49	2.15	1.91	-	6.23	4.41	1.15	-	1.88	2.99	3.82	1.01	2.64
Unsatisfactory public transportation	4.94	.96	3.94	18.91	4.92	9.15	11.66	5.27	4.44	4.89	5.66	7.10	5.57
Any condition(s) bothersome	51.59	39.31	59.00	90.28	64.35	64.44	62.24	34.89	48.78	55.45	57.87	48.84	46.81
Two or more conditions	27.29	21.00	37.13	64.44	47.05	43.52	33.45	11.13	25.13	34.56	35.18	26.99	22.78
Conditions so Objectionable Household Wants to Move as a Percent of Total[2]													
Street noise or traffic	9.70	3.96	5.02	34.22	16.58	18.06	13.76	3.42	8.38	14.35	13.85	10.24	8.95
Streets needing repair	5.56	4.02	10.45	5.20	9.39	10.05	8.71	2.17	5.73	7.66	8.54	4.44	3.46
Neighborhood crime	9.46	9.75	6.76	20.01	18.24	21.38	9.94	3.68	7.98	13.87	12.44	13.40	8.49
Littered streets or lots	6.61	3.04	8.61	20.08	14.71	17.23	11.92	1.53	5.25	10.53	12.73	8.66	3.66
Rundown buildings	6.12	-	5.65	59.35	19.14	17.28	13.76	1.56	5.56	11.47	10.15	8.44	3.68
Non-residential activities	1.93	.96	-	5.13	5.47	2.85	6.01	.39	1.50	2.02	2.68	2.22	1.48
Odors, smoke, or gas	3.63	3.13	5.92	29.52	7.78	8.49	2.27	.39	3.39	6.54	6.46	2.94	3.16
Unsatisfactory police protection	3.32	2.09	2.04	10.04	9.44	9.58	4.72	1.82	1.33	4.90	5.84	4.13	2.28
Unsatisfactory hospitals or clinics	1.28	.91	.85	-	3.17	3.76	1.25	.38	.86	1.65	2.22	.75	.85
Unsatisfactory public elementary school	1.61	2.15	.95	-	4.66	3.52	1.15	-	1.25	2.65	2.11	.35	2.23
Any condition(s) objectionable	22.63	21.06	17.84	64.76	35.61	42.57	32.77	6.24	20.48	29.17	29.73	22.88	19.74
Two or more conditions	11.79	5.41	12.71	44.47	21.51	28.10	19.54	4.07	9.45	17.87	17.57	15.04	8.62
Incomplete Reporting as a Percent of Total[2]													
Street noise or traffic	.52	-	-	-	-	.92	-	1.28	.49	.31	-	.70	.93
Streets needing repair	.42	-	-	-	-	1.39	-	.34	.37	.95	-	1.06	.41
Neighborhood crime	.70	-	-	-	-	.48	-	.36	1.01	-	.25	.77	1.09
Littered streets or lots	.31	-	-	-	-	.95	-	-	.49	-	.27	-	.41
Rundown buildings	.49	-	-	-	-	1.44	-	.34	.61	.64	.29	1.07	.41
Non-residential activities	.59	-	-	-	-	.48	-	.93	.61	.32	.26	.37	.93
Odors, smoke, or gas	.61	-	-	-	-	.48	-	1.27	.66	1.10	-	.35	.93
Unsatisfactory police protection (includes don't know)	13.81	19.12	15.53	19.23	8.02	11.83	22.01	14.31	19.24	14.77	17.54	9.89	11.36
Unsatisfactory hospitals or clinics (includes don't know)	7.15	7.12	9.91	4.84	5.69	5.68	10.13	6.04	9.43	7.25	8.05	5.24	8.19
Public Elementary School as a Percent of Total													
Households with any children aged 0-16	31.90	28.90	35.79	49.20	35.22	50.54	41.85	2.78	36.72	39.64	39.30	22.76	25.68
Satisfactory public elementary school	24.65	23.18	23.85	30.47	26.34	41.74	26.35	2.38	26.59	30.25	31.10	16.55	19.30
Unsatisfactory public elementary school	-	-	-	-	-	-	-	-	-	-	-	-	-
So bothered they want to move	-	-	-	-	-	-	-	-	-	-	-	-	-
Not reported	-	-	-	-	-	-	-	-	-	-	-	-	-
Not reported or don't know	7.25	5.72	11.94	18.73	8.88	8.80	15.49	.40	10.14	9.39	8.20	6.20	6.38
Public elementary school less than 1 mile	14.69	12.09	4.97	24.96	22.27	26.32	21.49	.60	15.43	15.80	23.50	10.50	11.88
Public elementary school 1 mile or more	18.21	18.08	29.70	24.25	17.92	26.42	20.22	1.97	21.25	24.11	18.38	10.96	14.58
Not reported	1.55	.93	3.07	-	1.68	2.42	1.29	-	1.95	2.81	1.39	2.32	1.92
Households without children aged 0-16	68.10	71.10	64.21	50.80	64.78	49.46	58.15	97.22	63.28	60.36	60.70	77.24	74.32
Households with children aged 4-16	25.15	21.05	24.63	25.63	35.40	44.73	31.17	2.38	25.87	33.72	32.06	17.81	20.80
Attend public school(K-12)	19.95	16.16	17.22	20.22	29.67	37.28	23.77	2.38	20.75	28.81	25.89	14.78	16.67
Attend private school (K-12)	1.94	2.00	-	5.41	1.62	3.37	4.95	-	1.99	1.12	1.96	1.93	1.64
Attend ungraded school, preschool, etc	.44	1.91	-	-	.80	1.92	-	-	.38	-	.80	-	.64
Does not attend school	1.55	.98	1.79	-	.83	.53	1.18	-	1.45	1.36	2.16	.37	.23
Not reported	1.28	-	5.61	-	2.48	1.62	1.27	-	1.31	2.42	1.25	.73	1.61

Table 3-4. **Neighborhood Quality—Renter Occupied Units**—Con.

[Numbers in thousands. ... means not applicable or sample too small. - means zero or rounds to zero.]

Characteristics	Total occupied units	Housing unit characteristics				Household characteristics					Selected subareas[1]		
		New construction 4 yrs	Mobile homes	Physical problems									
				Severe	Moderate	Black	Hispanic	Elderly (65+)	Moved in past year	Below poverty level	Area one	Area two	Area three
Public Transportation as a Percent of the Total													
With public transportation	79.28	69.47	44.53	84.45	78.73	86.30	87.74	83.23	79.35	80.27	95.05	94.47	86.08
Household uses it at least weekly	13.13	7.42	3.85	39.10	20.14	44.67	23.16	18.00	11.98	25.96	24.23	20.22	9.52
Satisfactory public transportation	11.32	7.42	1.75	25.24	15.86	38.97	15.40	16.87	9.90	22.69	21.20	17.06	7.96
Unsatisfactory public transportation	1.67	-	2.10	13.86	2.45	5.70	7.76	1.13	1.79	3.27	3.03	2.30	1.56
Not reported	.14	-	-	-	1.83	-	-	-	.28	-	-	.86	-
Household uses it less than weekly	27.80	15.66	16.67	29.98	31.46	26.73	28.96	27.84	27.80	26.98	28.23	42.52	28.66
Satisfactory public transportation	23.88	13.74	13.95	19.55	29.00	22.77	25.05	23.33	24.14	25.02	25.61	37.33	23.74
Unsatisfactory public transportation	3.28	.96	1.84	5.05	2.47	3.45	3.90	4.13	2.64	1.62	2.62	4.80	4.01
Not reported	.64	.96	.89	5.37	-	.50	-	.38	1.02	.35	-	.39	.90
Household does not use	38.17	46.39	23.16	15.38	26.31	14.42	35.62	37.04	39.34	26.66	42.04	31.38	47.90
Not reported	.18	-	.84	-	.83	.50	-	.35	.23	.66	.54	.35	-
No public transportation	20.32	29.35	55.47	15.55	21.27	13.22	12.26	16.77	19.97	19.73	4.95	5.53	12.80
Not reported	.41	1.18	-	-	-	.48	-	-	.68	-	-	-	1.12
Neighborhood Shopping as a Percent of the Total													
Satisfactory neighborhood shopping	91.56	96.13	83.22	66.03	87.54	87.01	92.90	87.10	94.20	88.97	92.58	85.91	93.00
Less than 1 mile	77.33	75.72	54.69	50.41	71.88	75.38	83.77	73.33	79.25	76.85	78.92	75.62	84.50
1 mile or more	14.03	20.42	28.53	15.62	15.66	11.64	9.13	13.77	14.55	11.36	13.39	9.44	8.50
Not reported	.20	-	-	-	-	-	-	-	.40	.77	.27	.86	-
Unsatisfactory neighborhood shopping	8.01	2.87	16.78	33.97	11.71	12.51	7.10	12.20	5.68	10.72	6.89	13.74	6.59
Not reported or don't know	.43	1.00	-	-	.75	.48	-	.70	.12	.31	.53	.35	.41

[1]See back cover for details.
[2]Figures may not add to 100%, because more than one condition may apply to a unit or conditions are not reported.

Table 3-5. Journey to Work—Renter Occupied Units

[Numbers in thousands. ... means not applicable or sample too small. - means zero or rounds to zero.]

Characteristics	Total occupied units	Housing unit characteristics: New construction 4 yrs	Mobile homes	Physical problems: Severe	Moderate	Household characteristics: Black	Hispanic	Elderly (65+)	Moved in past year	Below poverty level	Selected subareas[1]: Area one	Area two	Area three
All workers[2]	**248.5**	**35.5**	**18.5**	**3.0**	**16.5**	**27.3**	**12.6**	**5.3**	**146.2**	**22.5**	**54.3**	**33.4**	**77.7**
Principal Means of Transportation to Work Last Week													
Drives self	172.0	26.4	11.2	.9	10.5	14.4	7.4	3.4	96.4	12.9	33.8	22.3	57.1
Carpool	48.4	6.7	5.1	.7	2.6	6.7	4.1	.3	35.0	4.2	11.9	6.7	13.7
2 person	37.5	5.0	2.7	.6	2.3	4.4	2.2	.3	26.3	3.3	9.5	5.3	10.2
3 person	6.6	1.1	1.8	.1	-	1.5	.6	-	5.0	.8	2.1	.4	1.5
4+ person	4.2	.6	.6	-	.3	.8	1.4	-	3.6	.1	.3	1.0	2.0
Mass transportation	6.6	.6	-	.5	.9	3.5	.4	.3	3.7	2.5	3.9	1.1	.6
Taxicab	.8	-	-	-	-	-	-	-	.8	-	-	-	.8
Bicycle or motorcycle	5.7	1.0	.5	-	1.2	.1	.5	-	3.5	.6	1.4	.7	2.0
Walks only	10.5	.6	.8	.9	1.1	2.1	.1	1.2	5.0	1.5	2.8	1.1	3.4
Other means	.8	-	.2	-	.2	.4	-	-	.2	-	.2	.4	-
Works at home	4.0	.3	.8	-	-	.1	-	.1	1.6	.9	.3	1.0	.1
Travel Time from Home to Work													
Less than 15 minutes	84.1	10.0	4.9	1.2	6.3	9.1	4.6	2.6	47.5	6.6	19.5	10.3	28.8
15 to 29 minutes	99.8	17.0	7.3	1.0	4.8	10.1	5.5	1.4	61.4	9.0	23.0	14.0	29.8
30 to 44 minutes	36.5	4.6	3.4	.1	3.6	4.6	2.1	1.0	23.4	3.3	7.5	5.2	12.9
45 to 59 minutes	11.6	2.4	.5	.1	.6	1.6	.1	-	6.9	.9	.7	1.6	3.6
1 hour to 1 hour and 29 minutes	3.8	-	.5	.4	.4	.8	-	-	2.1	1.0	1.0	.4	.6
1 hour 30 minutes or more	1.6	.6	.2	-	.1	.3	.1	-	.6	.1	.4	.1	.3
Works at home	4.0	.3	.8	-	-	.1	-	.1	1.6	.9	.3	1.0	.1
No fixed place of work	7.1	.6	.9	.1	.6	.8	.1	.1	2.6	.8	1.8	.8	1.7
Median	**20**	**21**	**22**	...	**20**	**21**	**19**	**15-**	**20**	**21**	**19**	**20**	**19**
Distance from Home to Work													
Less than 1 mile	23.5	1.8	1.3	1.1	1.8	2.6	1.1	1.1	10.5	2.1	5.8	2.1	8.8
1 to 4 miles	53.5	7.6	2.5	.3	4.6	9.4	3.2	1.6	31.8	4.9	16.3	6.9	16.5
5 to 9 miles	65.3	9.9	4.0	.5	3.8	6.1	3.3	1.2	39.5	6.1	15.2	9.9	20.7
10 to 19 miles	64.4	10.8	6.4	.9	3.2	5.5	4.0	1.0	41.6	5.6	11.8	7.8	21.5
20 to 29 miles	20.1	3.1	1.0	-	1.5	2.0	.4	.2	12.3	1.3	2.1	3.3	6.5
30 to 49 miles	8.3	.9	1.6	-	.9	.7	.3	-	4.9	.7	.3	1.4	1.6
50 miles or more	2.2	.6	-	-	.1	.3	.1	-	1.2	.1	.7	.1	.3
Works at home	4.0	.3	.8	-	-	.1	-	.1	1.6	.9	.3	1.0	.1
No fixed place of work	7.1	.6	.9	.1	.6	.8	.1	.1	2.6	.8	1.8	.8	1.7
Median	**8**	**9**	**11**	...	**7**	**6**	**8**	**5**	**9**	**8**	**6**	**8**	**8**
Departure Time to Work													
12:00 a.m. to 2:59 a.m.	.4	-	-	-	-	-	-	-	.3	.3	.1	-	.1
3:00 a.m. to 5:59 a.m.	13.8	1.7	2.1	.4	1.2	2.7	1.0	.5	8.2	1.4	4.7	1.1	3.6
6:00 a.m. to 6:59 a.m.	49.2	7.5	4.0	.2	4.0	7.4	2.8	.9	32.2	3.8	12.2	5.7	12.0
7:00 a.m. to 7:29 a.m.	33.0	3.4	2.5	.3	2.5	3.1	2.8	.9	19.6	2.9	7.2	5.2	10.9
7:30 a.m. to 7:59 a.m.	35.0	6.2	1.3	.4	1.5	3.0	1.3	.7	17.5	2.0	6.1	6.6	10.2
8:00 a.m. to 8:29 a.m.	23.7	2.7	1.3	.3	1.2	1.7	1.3	-	12.7	2.2	5.5	3.8	8.8
8:30 a.m. to 8:59 a.m.	14.7	3.4	.3	.1	.4	1.1	.7	.5	8.9	1.1	1.9	2.4	5.7
9:00 a.m. to 9:59 a.m.	8.3	1.3	.3	.1	.5	.8	-	-	5.4	.8	1.9	.9	2.5
10:00 a.m. to 3:59 p.m.	25.1	4.3	2.4	.6	2.8	3.4	1.4	.9	15.8	3.0	6.4	3.3	8.3
4:00 p.m. to 11:59 p.m.	15.7	1.2	1.3	-	1.2	1.4	.7	.6	9.6	1.6	2.7	.9	4.7
Not reported	29.7	4.0	2.9	.6	1.4	2.7	.6	.5	15.9	3.5	5.5	3.5	10.8
Householders who worked last week[3]	**152.3**	**21.3**	**11.2**	**1.5**	**10.1**	**17.7**	**7.8**	**2.8**	**88.7**	**16.9**	**35.6**	**20.3**	**44.0**
Principal Means of Transportation to Work Last Week													
Drives self	109.8	16.9	7.5	.3	6.2	10.3	5.1	1.6	61.8	10.1	23.4	14.1	33.5
Carpool	23.2	2.5	1.7	.3	1.3	3.6	2.3	.1	16.5	2.4	6.3	3.3	5.8
2 person	16.8	1.7	.9	.1	1.0	1.7	1.2	.1	11.6	1.6	4.2	2.2	3.8
3 person	3.9	.6	.6	.1	-	1.2	.5	-	2.7	.6	1.8	.3	.8
4+ person	2.5	.3	.1	-	.3	.7	.5	-	2.2	.1	.3	.8	1.1
Mass transportation	3.7	.3	-	.4	.3	2.1	-	.1	2.0	1.8	1.8	.9	.3
Taxicab	.3	-	-	-	-	-	-	-	.3	-	-	-	.3
Bicycle or motorcycle	4.8	1.0	.3	-	1.2	.1	.3	-	2.9	.6	1.3	.6	1.9
Walks only	7.8	.3	.8	.6	.9	1.4	.1	.7	3.7	1.0	2.4	.9	2.1
Other means	.2	-	.2	-	.2	-	-	-	.2	-	.2	-	-
Works at home	2.6	.3	.7	-	-	.1	-	.1	1.4	.9	.3	.5	.1
Travel Time from Home to Work													
Less than 15 minutes	51.0	6.0	2.5	.6	3.9	6.7	2.0	1.5	27.2	5.2	12.3	6.8	17.5
15 to 29 minutes	61.7	10.6	5.1	.4	2.7	5.8	4.0	.8	38.9	6.4	16.1	7.1	16.3
30 to 44 minutes	22.9	2.9	1.8	-	2.3	3.2	1.6	.2	13.7	2.2	5.0	3.6	6.7
45 to 59 minutes	6.2	.9	.3	.1	.3	1.0	.1	-	4.1	.9	.3	1.0	2.1
1 hour to 1 hour and 29 minutes	2.9	-	.5	.4	.4	.8	-	-	1.5	1.0	.5	.4	.4
1 hour 30 minutes or more	.9	.3	-	-	.1	-	.1	-	.3	.1	.1	.1	.3
Works at home	2.6	.3	.7	-	-	.1	-	.1	1.4	.9	.3	.5	.1
No fixed place of work	4.2	.3	.3	-	.3	.1	-	.1	1.7	.1	1.0	.7	.5
Median	**20**	**21**	**22**	...	**20**	**20**	**22**	...	**21**	**21**	**19**	**20**	**18**
Distance from Home to Work													
Less than 1 mile	14.7	.6	1.1	.6	1.6	1.6	.6	.6	6.5	1.7	3.4	1.7	4.8
1 to 4 miles	32.5	5.1	.6	.1	2.4	6.7	2.0	.9	17.9	3.3	10.7	4.6	10.4
5 to 9 miles	38.5	4.6	2.9	.4	2.0	3.2	1.8	.6	23.8	5.1	10.0	5.1	11.5
10 to 19 miles	41.9	7.3	4.3	.4	1.8	4.2	2.7	.3	27.2	4.2	8.7	4.4	12.1
20 to 29 miles	11.6	2.3	.7	-	1.1	1.2	.3	.2	7.3	.7	1.3	2.2	3.4
30 to 49 miles	5.0	.6	.6	-	.7	.6	.3	-	2.5	.7	.1	.8	1.0
50 miles or more	1.3	.3	-	-	.1	-	.1	-	.6	.1	.1	.1	.3
Works at home	2.6	.3	.7	-	-	.1	-	.1	1.4	.9	.3	.5	.1
No fixed place of work	4.2	.3	.3	-	.3	.1	-	.1	1.7	.1	1.0	.7	.5
Median	**8**	**10**	**11**	...	**7**	**6**	**9**	...	**9**	**8**	**7**	**8**	**8**

Table 3-5. **Journey to Work—Renter Occupied Units**—Con.

[Numbers in thousands. ... means not applicable or sample too small. - means zero or rounds to zero.]

Characteristics	Total occupied units	Housing unit characteristics				Household characteristics					Selected subareas[1]		
		New construction 4 yrs	Mobile homes	Physical problems									
				Severe	Moderate	Black	Hispanic	Elderly (65+)	Moved in past year	Below poverty level	Area one	Area two	Area three
Departure Time to Work													
12:00 a.m. to 2:59 a.m.	.4	-	-	-	-	-	-	-	.3	.3	.1	-	.1
3:00 a.m. to 5:59 a.m.	10.1	1.1	1.6	.4	.9	2.0	.7	-	6.2	1.1	3.1	.8	2.9
6:00 a.m. to 6:59 a.m.	32.3	5.2	2.1	-	2.5	4.9	1.8	.8	21.2	3.0	8.6	4.0	7.2
7:00 a.m. to 7:29 a.m.	21.7	2.5	.8	.1	1.5	2.3	1.6	.6	12.7	2.0	5.3	3.9	7.1
7:30 a.m. to 7:59 a.m.	20.9	3.5	.5	.1	.6	2.3	.9	.4	9.5	.8	4.3	4.1	5.4
8:00 a.m. to 8:29 a.m.	15.2	1.8	1.3	.1	.6	.8	.8	-	8.4	2.0	3.4	2.1	5.4
8:30 a.m. to 8:59 a.m.	8.0	2.1	.3	-	.4	.3	.6	.2	5.1	.8	1.3	1.4	2.6
9:00 a.m. to 9:59 a.m.	5.2	.3	.1	-	.3	.8	-	-	3.3	.8	1.3	.7	1.2
10:00 a.m. to 3:59 p.m.	13.1	2.0	1.2	.4	1.7	2.0	.8	.3	8.9	2.1	3.3	1.2	4.7
4:00 p.m. to 11:59 p.m.	8.3	.9	1.0	-	.9	1.0	.4	.4	4.1	1.4	1.6	.6	1.9
Not reported	17.2	1.8	2.2	.3	.8	1.3	.5	.1	9.0	2.6	3.3	1.5	5.5

[1]See back cover for details.
[2]Limited to those persons 14 years and older who reported having a job the week prior to interview within the United States.
[3]Limited to householders who reported having a job the week prior to interview within the United States.

Table 3-6. **Mobility—Renter Occupied Units**

[Numbers in thousands. ... means not applicable or sample too small. - means zero or rounds to zero.]

Characteristics	Total occupied units	Housing unit characteristics: New construction 4 yrs	Housing unit characteristics: Mobile homes	Housing unit characteristics: Physical problems: Severe	Housing unit characteristics: Physical problems: Moderate	Household characteristics: Black	Household characteristics: Hispanic	Household characteristics: Elderly (65+)	Household characteristics: Moved in past year	Household characteristics: Below poverty level	Selected subareas[1]: Area one	Selected subareas[1]: Area two	Selected subareas[1]: Area three
All persons aged 18 and over	**396.8**	**50.5**	**26.6**	**5.0**	**30.1**	**46.7**	**20.3**	**55.0**	**207.3**	**61.1**	**88.5**	**61.5**	**119.1**
Location of Previous Residence													
At birth:													
Same state	15.7	3.2	1.8	.1	.6	1.1	.2	2.2	9.1	1.9	2.1	1.7	5.2
Different state	350.0	41.8	25.9	4.1	27.5	46.3	9.8	45.9	181.0	52.9	77.0	55.1	106.9
Different Nation	31.1	5.5	.9	.7	2.1	1.3	10.4	6.9	17.2	6.2	9.4	4.6	7.1
Not reported	-	-	-	-	-	-	-	-	-	-	-	-	-
At age 16:													
Same state	105.9	10.5	11.1	1.7	10.4	24.0	5.7	5.7	47.7	19.6	31.2	18.0	21.7
Different state	258.6	36.2	15.4	3.0	17.5	22.9	7.9	42.7	141.5	35.4	51.5	37.0	87.8
Different Nation	20.3	2.1	.6	.3	1.7	.9	6.7	4.7	10.9	4.2	4.2	4.9	4.8
Not reported	12.1	1.8	1.5	-	.6	.9	-	2.0	7.2	1.9	1.7	1.5	4.7
Preferred Residence in 5 years													
Same house/apartment	105.3	10.7	7.3	.6	7.0	8.5	5.9	37.4	44.5	20.0	18.7	20.3	36.3
Someplace else	279.3	38.1	19.7	4.4	22.7	39.0	14.3	15.3	156.1	39.2	66.3	40.0	77.7
Another home in the area	134.0	19.9	11.1	2.1	8.9	16.5	9.1	6.5	74.9	18.8	33.2	15.7	36.8
Outside the area	144.6	18.2	8.4	2.2	13.6	22.4	5.2	8.8	80.8	20.3	35.1	24.2	40.3
Not reported	.8	-	.2	.1	.2	.1	-	-	.5	.1	-	.1	.5
Not reported	12.2	1.8	1.6	-	.5	1.2	.1	2.3	6.7	1.9	1.6	1.2	5.1
Likelihood of Living in Same Unit in 5 Years													
Prefers living in same house/apartment	105.3	10.7	7.3	.6	7.0	8.5	5.9	37.4	44.5	20.0	18.7	20.3	36.3
Very likely	57.8	5.7	3.4	.6	4.8	4.4	3.5	23.8	22.8	12.1	7.6	11.2	22.4
Likely	26.3	1.5	1.3	-	1.8	1.8	.8	7.8	12.2	4.9	8.0	3.1	9.0
Not very likely	10.4	1.7	1.6	-	-	.6	.4	2.6	5.3	1.0	.6	2.7	2.6
No chance at all	3.5	-	.7	-	-	-	.2	1.2	1.1	.3	.1	1.3	.3
Don't know	6.8	1.2	.3	-	.4	1.6	1.0	1.8	2.8	1.0	2.4	2.1	1.4
Not reported	.6	.6	-	-	-	-	-	.3	.3	.6	-	-	.6
Preferred Location in 5 Years													
Prefers Living Outside Area	144.6	18.2	8.4	2.2	13.6	22.4	5.2	8.8	80.8	20.3	35.1	24.2	40.3
Type of area:													
Large city	22.0	1.9	1.0	.5	3.8	7.7	1.0	2.6	10.9	5.1	8.7	4.5	3.7
Suburb near large city	23.7	2.3	.8	-	1.9	2.9	1.0	1.5	13.8	3.0	6.5	1.9	4.1
Medium-sized city or its suburbs	23.9	6.3	1.3	.1	1.6	3.8	1.7	.6	13.4	2.9	5.3	5.0	7.5
Small city	15.1	.6	1.3	.3	1.0	2.6	.7	1.2	7.8	2.0	3.0	3.6	4.2
Town or village	13.0	2.1	.8	.2	1.0	.9	-	1.4	7.8	1.1	2.6	2.8	4.4
Open country but not farm	34.7	2.7	2.5	.6	2.5	2.4	.6	.7	19.2	3.9	6.2	4.5	11.6
Farm	4.1	.6	.7	.2	.3	.8	.2	-	3.2	1.1	.6	1.0	1.1
Other	5.2	1.4	-	.1	1.2	.6	-	.6	3.1	.6	1.4	.9	2.5
Not reported	2.8	.3	.2	.1	.4	.7	-	.2	1.5	.6	.8	.1	1.2
Location of area:													
Same state	6.6	.8	.2	-	.6	1.7	.3	1.1	4.5	.8	1.5	1.0	2.5
Different state	132.0	16.2	8.0	1.8	12.6	18.7	4.4	7.5	71.4	18.5	31.4	21.7	37.3
Different Nation	6.0	1.1	.3	.4	.4	2.0	.5	.3	4.8	1.0	2.1	1.5	.6
Not reported	-	-	-	-	-	-	-	-	-	-	-	-	-
All householders aged 18 and over	**234.3**	**29.8**	**16.1**	**2.8**	**18.3**	**30.3**	**12.0**	**39.6**	**118.3**	**43.2**	**52.6**	**36.8**	**70.3**
Location of Previous Residence													
At birth:													
Same state	6.3	2.1	1.0	-	-	.4	.2	1.3	3.9	1.3	.9	.3	2.8
Different state	210.8	24.0	14.5	2.7	17.0	29.2	5.8	33.4	105.3	38.1	47.2	35.9	63.2
Different Nation	17.2	3.7	.6	.1	1.3	.7	6.1	4.9	9.1	3.8	4.6	2.5	4.3
Not reported	-	-	-	-	-	-	-	-	-	-	-	-	-
At age 16:													
Same state	59.1	6.7	5.1	1.0	5.5	14.1	2.5	4.5	26.0	12.7	18.2	10.3	11.6
Different state	159.9	21.0	10.1	1.7	11.7	15.1	6.0	31.1	84.4	27.0	32.6	24.7	53.8
Different Nation	10.0	.9	.3	.1	.9	.7	3.6	2.9	4.7	2.4	1.4	3.1	2.4
Not reported	5.3	1.2	.6	-	.1	.4	-	1.2	3.2	1.1	.4	.6	2.5
Preferred Residence in 5 years													
Same house/apartment	67.0	6.9	3.3	.4	4.2	6.0	3.8	28.4	25.0	14.9	12.7	14.1	23.1
Someplace else	162.4	21.7	12.3	2.4	14.1	23.9	8.2	9.6	90.7	27.5	39.7	24.4	44.3
Another home in the area	77.9	11.4	6.6	.8	6.0	10.2	5.3	3.9	43.8	12.3	19.5	9.2	21.0
Outside the area	84.4	10.4	5.5	1.6	8.0	13.8	3.0	6.0	47.0	15.2	20.1	15.2	23.4
Not reported	.2	-	.2	-	.2	-	-	-	-	-	-	-	-
Not reported	4.9	1.2	.5	-	-	.4	-	1.4	2.6	.6	.3	.3	2.8
Likelihood of Living in Same Unit in 5 Years													
Prefers living in same house/apartment	67.0	6.9	3.3	.4	4.2	6.0	3.8	28.4	25.0	14.9	12.7	14.1	23.1
Very likely	38.0	4.0	1.7	.4	2.9	3.5	2.4	18.4	13.7	9.2	5.8	8.4	14.4
Likely	15.4	.6	.7	-	1.1	1.2	.7	5.8	5.9	3.2	5.2	1.8	5.0
Not very likely	6.1	1.1	.6	-	-	.4	.3	1.6	2.7	.9	.3	1.5	1.5
No chance at all	2.4	-	.4	-	-	-	-	.8	.6	.3	.1	.8	.3
Don't know	4.5	.6	-	-	.3	.9	.4	1.3	1.8	.7	1.3	1.6	1.3
Not reported	.6	.6	-	-	-	-	-	.3	.3	.6	-	-	.6

Table 3-6. **Mobility—Renter Occupied Units**—Con.

[Numbers in thousands. ... means not applicable or sample too small. - means zero or rounds to zero.]

Characteristics	Total occupied units	Housing unit characteristics				Household characteristics					Selected subareas[1]		
		New construction 4 yrs	Mobile homes	Physical problems									
				Severe	Moderate	Black	Hispanic	Elderly (65+)	Moved in past year	Below poverty level	Area one	Area two	Area three
Preferred Location in 5 Years													
Prefers Living Outside Area	84.4	10.4	5.5	1.6	8.0	13.8	3.0	6.0	47.0	15.2	20.1	15.2	23.4
Type of area:													
Large city	12.9	1.4	.6	.4	2.3	4.3	.4	2.0	6.3	3.3	5.3	2.7	2.6
Suburb near large city	13.7	.6	.6	-	1.0	2.3	.7	.9	7.8	2.4	4.0	1.6	2.2
Medium-sized city or its suburbs	15.6	4.8	1.0	.1	.9	2.4	1.1	.3	9.0	2.1	3.9	2.5	5.1
Small city	7.7	-	.9	.1	.6	1.6	.1	.7	3.8	1.7	1.5	2.3	1.9
Town or village	7.4	1.2	.5	.2	.6	.7	-	.9	4.2	1.0	1.2	1.8	2.6
Open country but not farm	19.4	1.3	1.2	.3	1.5	1.1	.4	.4	10.8	2.9	3.2	2.7	6.0
Farm	3.0	.3	.7	.2	.3	.6	.2	-	2.2	.9	.3	.7	.6
Other	3.3	.8	-	.1	.6	.4	-	.5	1.7	.3	.7	.7	1.4
Not reported	1.5	-	.2	.1	.1	.3	-	.2	1.0	.6	.1	.1	.9
Location of area:													
Same state	3.1	.3	.2	-	-	1.0	-	.3	2.0	.6	1.0	.5	.8
Different state	77.7	9.3	5.0	1.2	7.7	11.4	2.8	5.7	42.0	13.8	17.9	13.5	22.4
Different Nation	3.6	.8	.3	.4	.3	1.4	.2	-	3.0	.8	1.2	1.1	.2
Not reported	-	-	-	-	-	-	-	-	-	-	-	-	-

[1]See back cover for details.

Table 4-4. Neighborhood Quality—Occupied Units with Black Householder

[Numbers in thousands. ... means not applicable or sample too small. - means zero or rounds to zero.]

Characteristics	Total occupied units	Tenure		Housing unit characteristics				Household characteristics			Selected subareas[1]		
		Owner	Renter	New construction 4 yrs	Mobile homes	Physical problems: Severe	Physical problems: Moderate	Elderly (65+)	Moved in past year	Below poverty level	Area one	Area two	Area three
Total	**64.5**	**34.1**	**30.5**	**3.5**	**.9**	**2.3**	**8.1**	**8.8**	**13.5**	**22.5**	**24.1**	**19.4**	**7.6**
Condition Present as a Percent of Total[2]													
Street noise or traffic	48.21	41.43	55.81	61.08	63.64	41.60	54.69	35.52	55.72	59.75	47.25	58.78	38.01
Streets needing repair	29.89	32.54	26.92	19.61	63.64	46.77	37.28	30.84	28.70	29.22	27.72	29.57	17.19
Neighborhood crime	31.76	30.60	33.07	45.41	47.95	51.73	42.43	26.55	24.34	33.96	38.15	35.72	14.53
Littered streets or lots	32.32	28.69	36.40	42.57	63.64	36.98	50.11	26.11	30.06	34.18	39.92	30.10	26.69
Rundown buildings	23.85	21.18	26.83	19.98	63.64	60.03	40.17	7.12	29.42	28.49	23.25	21.42	31.23
Non-residential activities	24.64	19.13	30.80	27.27	47.95	18.73	42.56	19.78	28.08	25.13	31.94	20.29	23.99
Odors, smoke, or gas	13.33	12.63	14.12	19.84	47.95	63.27	24.80	16.93	18.38	19.74	14.79	10.73	16.53
Any condition(s)	80.41	76.65	84.63	84.27	63.64	100.00	78.19	72.77	80.37	82.28	83.35	85.63	65.52
Two or more conditions	55.48	52.84	58.44	68.74	63.64	88.03	65.64	50.43	56.09	59.90	62.46	57.67	45.47
No conditions present	18.60	21.91	14.89	15.73	36.36	-	21.81	27.23	19.63	17.72	16.07	14.37	27.95
Not reported	.99	1.44	.48	-	-	-	-	-	-	-	.59	-	6.53
Condition Bothersome as a Percent of Total[2]													
Street noise or traffic	23.90	19.26	29.10	33.36	-	28.73	32.10	19.31	24.56	32.20	28.86	21.95	24.11
Streets needing repair	19.68	22.18	16.89	11.96	63.64	40.40	23.91	18.70	15.07	18.23	16.48	21.21	11.78
Neighborhood crime	22.04	20.53	23.73	29.65	47.95	28.94	33.71	14.67	12.97	27.73	24.53	27.02	14.53
Littered streets or lots	23.27	22.30	24.35	27.27	63.64	24.11	36.12	12.43	16.92	24.73	32.03	22.39	9.54
Rundown buildings	16.61	13.85	19.69	11.96	63.64	60.03	34.60	3.84	20.20	22.30	18.89	14.72	18.65
Non-residential activities	5.17	5.55	4.74	-	-	-	16.16	1.56	4.25	4.67	6.58	3.88	8.20
Odors, smoke, or gas	10.52	9.49	11.68	11.96	47.95	63.27	23.01	13.19	15.20	15.59	12.15	9.99	14.62
Unsatisfactory police protection	15.62	15.05	16.26	37.30	47.95	28.94	29.43	15.41	8.52	17.44	16.77	9.26	15.00
Unsatisfactory hospitals or clinics	7.25	4.17	10.69	17.69	15.68	-	14.85	1.72	7.41	8.70	7.16	7.22	4.66
Unsatisfactory neighborhood shopping	14.56	16.40	12.51	-	-	39.85	12.07	20.94	8.34	16.08	11.16	21.77	5.66
Unsatisfactory public elementary school	4.27	4.15	4.41	10.03	-	-	5.26	-	1.15	3.22	5.37	4.17	6.57
Unsatisfactory public transportation	6.47	4.08	9.15	-	16.93	40.02	3.61	3.28	6.18	6.93	6.55	8.37	1.88
Any condition(s) bothersome	62.42	60.61	64.44	52.98	80.57	100.00	75.24	55.97	57.05	62.30	68.81	64.78	56.04
Two or more conditions	41.71	40.10	43.52	37.30	63.64	81.10	53.22	31.46	34.33	48.63	46.42	44.51	31.69
Conditions so Objectionable Household Wants to Move as a Percent of Total[2]													
Street noise or traffic	12.68	7.87	18.06	-	-	22.62	28.52	7.56	12.89	19.18	14.86	14.05	10.17
Streets needing repair	8.00	6.16	10.05	-	-	6.28	16.80	6.81	8.82	12.15	7.22	10.09	4.32
Neighborhood crime	13.91	7.24	21.38	10.03	-	11.97	23.28	4.80	9.85	19.23	16.66	17.36	12.63
Littered streets or lots	11.28	5.96	17.23	7.65	15.68	18.26	18.66	-	11.60	17.40	16.50	11.37	3.95
Rundown buildings	10.40	4.26	17.28	-	15.68	53.66	23.35	-	13.69	19.10	15.47	9.04	7.57
Non-residential activities	2.97	3.08	2.85	-	-	-	16.16	-	2.11	4.03	2.84	3.88	6.29
Odors, smoke, or gas	5.84	3.47	8.49	-	-	29.16	17.90	-	8.47	11.01	8.74	4.67	10.04
Unsatisfactory police protection	5.89	2.59	9.58	17.69	-	6.11	19.75	1.56	1.15	9.12	8.10	6.17	6.57
Unsatisfactory hospitals or clinics	1.77	-	3.76	7.65	15.68	-	5.30	1.72	4.17	3.20	2.91	1.49	-
Unsatisfactory public elementary school	2.19	1.01	3.52	10.03	-	-	3.47	-	1.15	2.58	2.34	1.77	4.66
Any condition(s) objectionable	28.88	16.65	42.57	32.99	15.68	53.66	49.02	14.37	33.17	40.96	34.79	32.42	22.61
Two or more conditions	18.95	10.78	28.10	10.03	15.68	35.01	38.42	4.80	18.52	29.96	22.07	20.91	18.58
Incomplete Reporting as a Percent of Total[2]													
Street noise or traffic	1.20	1.44	.92	-	-	-	-	-	-	.60	.59	.70	6.53
Streets needing repair	2.37	3.25	1.39	7.88	-	-	-	-	2.06	2.73	.59	3.16	6.53
Neighborhood crime	.99	1.44	.48	-	-	-	-	-	-	-	.59	-	6.53
Littered streets or lots	1.42	1.85	.95	-	-	-	-	-	1.06	.62	1.76	-	6.53
Rundown buildings	1.66	1.85	1.44	-	-	-	-	-	1.05	1.25	1.80	.73	6.53
Non-residential activities	.99	1.44	.48	-	-	-	-	-	-	-	.59	-	6.53
Odors, smoke, or gas	.99	1.44	.48	-	-	-	-	-	-	-	.59	-	6.53
Unsatisfactory police protection (includes don't know)	10.35	9.03	11.83	23.55	-	23.26	13.73	5.88	22.44	10.02	11.73	6.94	13.94
Unsatisfactory hospitals or clinics (includes don't know)	4.50	3.45	5.68	-	-	22.83	3.55	6.15	4.44	5.51	4.75	2.18	6.53
Public Elementary School as a Percent of Total													
Households with any children aged 0-16	49.95	49.41	50.54	74.23	83.07	58.19	52.41	16.26	57.71	57.79	53.80	49.95	37.81
Satisfactory public elementary school	41.15	40.62	41.74	56.30	67.39	24.28	42.44	11.79	39.07	44.44	44.64	35.83	35.78
Unsatisfactory public elementary school	-	-	-	-	-	-	-	-	-	-	-	-	-
So bothered they want to move	-	-	-	-	-	-	-	-	-	-	-	-	-
Not reported	-	-	-	-	-	-	-	-	-	-	-	-	-
Not reported or don't know	8.80	8.80	8.80	17.93	15.68	33.90	9.96	4.47	18.64	13.35	9.16	14.12	2.03
Public elementary school less than 1 mile	24.81	23.46	26.32	28.64	-	18.26	33.09	7.01	22.65	29.37	30.99	22.74	27.69
Public elementary school 1 mile or more	28.00	29.41	26.42	47.83	83.07	39.93	22.98	9.25	31.92	27.21	27.25	28.55	15.10
Not reported	1.60	.87	2.42	8.92	-	-	1.89	-	4.30	4.54	1.24	3.01	2.04
Households without children aged 0-16	50.05	50.59	49.46	25.77	16.93	41.81	47.59	83.74	42.29	42.21	46.20	50.05	62.19
Households with children aged 4-16	49.14	53.08	44.73	74.23	67.39	35.57	56.10	20.10	44.93	50.13	51.92	49.40	40.33
Attend public school(K-12)	41.46	45.18	37.28	56.71	67.39	35.57	50.68	11.79	37.01	44.52	42.68	41.88	31.09
Attend private school (K-12)	3.86	4.30	3.37	9.01	-	-	1.75	3.84	6.75	.63	6.88	2.87	-
Attend ungraded school, preschool, etc	2.18	2.40	1.92	8.51	-	-	1.79	-	-	2.10	2.36	1.75	4.62
Does not attend school	.89	1.21	.53	-	-	-	-	4.47	1.16	.71	-	2.12	-
Not reported	.76	-	1.62	-	-	-	1.88	-	-	2.17	-	.77	4.62

Table 4-4. **Neighborhood Quality—Occupied Units with Black Householder**—Con.

[Numbers in thousands. ... means not applicable or sample too small. - means zero or rounds to zero.]

Characteristics	Total occupied units	Tenure		Housing unit characteristics				Household characteristics			Selected subareas[1]		
		Owner	Renter	New construction 4 yrs	Mobile homes	Physical problems: Severe	Physical problems: Moderate	Elderly (65+)	Moved in past year	Below poverty level	Area one	Area two	Area three
Public Transportation as a Percent of the Total													
With public transportation	81.59	77.37	86.30	63.97	32.61	76.66	89.66	74.82	77.55	83.00	96.30	94.92	69.65
Household uses it at least weekly	29.49	15.93	44.67	22.96	15.68	35.19	41.78	25.98	42.42	43.31	44.36	33.10	13.17
Satisfactory public transportation	26.27	14.91	38.97	22.96	15.68	18.43	40.01	24.26	36.24	38.26	40.87	28.23	11.29
Unsatisfactory public transportation	3.23	1.02	5.70	-	-	16.76	1.77	1.72	6.18	5.05	3.48	4.87	1.88
Not reported	-	-	-	-	-	-	-	-	-	-	-	-	-
Household uses it less than weekly	33.65	39.83	26.73	7.65	16.93	41.47	35.88	32.23	24.41	30.87	28.78	51.28	27.76
Satisfactory public transportation	30.16	36.76	22.77	7.65	-	11.71	34.04	30.67	23.29	28.32	25.71	47.00	27.76
Unsatisfactory public transportation	3.25	3.06	3.45	-	16.93	23.26	1.84	1.56	-	1.88	3.07	3.50	-
Not reported	.24	-	.50	-	-	6.50	-	-	1.13	.68	-	.78	-
Household does not use	18.21	21.61	14.42	33.36	-	-	10.13	16.62	10.71	8.15	22.53	10.53	28.72
Not reported	.23	-	.50	-	-	-	1.87	-	-	.67	.63	-	-
No public transportation	17.65	21.60	13.22	36.03	67.39	23.34	10.34	25.18	22.45	17.00	3.70	5.08	23.82
Not reported	.77	1.03	.48	-	-	-	-	-	-	-	-	-	6.53
Neighborhood Shopping as a Percent of the Total													
Satisfactory neighborhood shopping	84.67	82.57	87.01	100.00	100.00	60.15	87.93	79.06	91.66	83.92	88.84	78.23	87.81
Less than 1 mile	70.61	66.35	75.38	76.81	100.00	53.66	67.50	67.05	75.93	76.33	70.90	70.67	74.77
1 mile or more	13.55	15.25	11.64	23.19	-	6.50	20.43	12.02	15.73	7.59	17.94	5.86	13.04
Not reported	.51	.97	-	-	-	-	-	-	-	-	-	1.69	-
Unsatisfactory neighborhood shopping	14.56	16.40	12.51	-	-	39.85	12.07	20.94	8.34	16.08	11.16	21.77	5.66
Not reported or don't know	.77	1.03	.48	-	-	-	-	-	-	-	-	-	6.53

[1]See back cover for details.
[2]Figures may not add to 100%, because more than one condition may apply to a unit or conditions are not reported.

Table 4-5. Journey to Work—Occupied Units with Black Householder

[Numbers in thousands. ... means not applicable or sample too small. - means zero or rounds to zero.]

Characteristics	Total occupied units	Tenure		Housing unit characteristics				Household characteristics			Selected subareas[1]		
		Owner	Renter	New construction 4 yrs	Mobile homes	Physical problems: Severe	Physical problems: Moderate	Elderly (65+)	Moved in past year	Below poverty level	Area one	Area two	Area three
All workers[2]	**69.3**	**42.0**	**27.3**	**5.3**	**.8**	**2.3**	**6.8**	**2.8**	**15.7**	**12.8**	**25.7**	**22.8**	**5.9**
Principal Means of Transportation to Work Last Week													
Drives self	42.7	28.3	14.4	2.6	-	.5	4.2	1.1	7.3	5.1	15.0	13.5	4.4
Carpool	13.6	6.9	6.7	2.5	.8	.3	.9	.5	5.5	2.6	4.8	3.4	1.0
2 person	10.2	5.8	4.4	1.9	.8	.1	.4	.1	4.4	1.2	3.3	1.9	1.0
3 person	1.6	.1	1.5	.3	-	.1	.1	-	.4	.6	.9	.3	-
4+ person	1.8	1.0	.8	.3	-	-	.3	.3	.7	.8	.6	1.2	-
Mass transportation	7.7	4.2	3.5	.3	-	.4	1.1	.8	1.7	3.5	4.3	3.3	-
Taxicab	-	-	-	-	-	-	-	-	-	-	-	-	-
Bicycle or motorcycle	1.7	1.6	.1	-	-	.4	.1	.1	.1	.1	.5	.9	-
Walks only	2.3	.1	2.1	-	-	.3	.4	.3	1.0	.8	.7	1.0	.4
Other means	.4	-	.4	-	-	-	-	-	-	-	-	.4	-
Works at home	.9	.7	.1	-	-	.4	-	-	-	.5	.3	.4	-
Travel Time from Home to Work													
Less than 15 minutes	23.6	14.5	9.1	2.5	.8	.1	2.2	1.2	5.2	3.6	8.8	7.2	2.8
15 to 29 minutes	26.1	16.0	10.1	1.5	-	.8	3.2	.5	6.2	3.5	11.1	7.4	2.0
30 to 44 minutes	13.4	8.8	4.6	1.1	-	.4	.4	1.1	2.9	3.4	3.7	5.9	.4
45 to 59 minutes	2.7	1.1	1.6	.3	-	-	.5	-	.6	.3	.7	1.0	-
1 hour to 1 hour and 29 minutes	1.2	.3	.8	-	-	.4	.1	-	.7	.8	.4	.8	-
1 hour 30 minutes or more	.3	-	.3	-	-	-	-	-	-	-	.3	-	-
Works at home	.9	.7	.1	-	-	.4	-	-	-	.5	.3	.4	-
No fixed place of work	1.2	.5	.8	-	-	.1	.3	-	.1	.5	.3	.2	.7
Median	**20**	**20**	**21**	**16**	...	...	**19**	...	**21**	**24**	**19**	**22**	**15**
Distance from Home to Work													
Less than 1 mile	4.2	1.7	2.6	.3	-	.3	.4	.1	1.0	.9	1.2	1.6	.4
1 to 4 miles	19.9	10.5	9.4	.8	-	-	2.7	1.3	4.9	4.0	8.4	6.6	2.1
5 to 9 miles	18.4	12.3	6.1	1.7	.8	.8	1.1	1.2	3.4	3.2	8.2	6.1	1.2
10 to 19 miles	18.5	13.1	5.5	1.9	-	.7	1.8	.1	4.5	3.0	5.5	6.2	1.3
20 to 29 miles	4.1	2.1	2.0	.5	-	-	.3	-	1.4	.3	1.4	1.2	.1
30 to 49 miles	1.7	1.1	.7	-	-	-	.1	-	.3	.3	-	.7	-
50 miles or more	.3	-	.3	-	-	-	-	-	-	-	.3	-	-
Works at home	.9	.7	.1	-	-	.4	-	-	-	.5	.3	.4	-
No fixed place of work	1.2	.5	.8	-	-	.1	.3	-	.1	.5	.3	.2	.7
Median	**8**	**8**	**6**	**9**	...	...	**6**	...	**8**	**7**	**7**	**8**	**5**
Departure Time to Work													
12:00 a.m. to 2:59 a.m.	.4	.4	-	-	-	-	-	-	-	-	-	-	-
3:00 a.m. to 5:59 a.m.	7.0	4.3	2.7	.5	-	.4	.6	.3	2.3	2.3	3.3	1.2	.6
6:00 a.m. to 6:59 a.m.	18.9	11.5	7.4	2.2	-	-	2.2	1.2	4.6	3.0	7.8	6.2	.8
7:00 a.m. to 7:29 a.m.	8.3	5.2	3.1	1.4	.8	.1	1.1	.1	3.1	1.0	2.7	3.2	.3
7:30 a.m. to 7:59 a.m.	7.8	4.9	3.0	-	-	.3	.2	.5	1.0	.9	1.9	3.2	.8
8:00 a.m. to 8:29 a.m.	3.9	2.2	1.7	.3	-	.4	.6	-	.3	.4	1.1	2.2	.4
8:30 a.m. to 8:59 a.m.	2.3	1.2	1.1	.3	-	-	.1	.1	.4	.3	.9	1.0	-
9:00 a.m. to 9:59 a.m.	2.6	1.9	.8	-	-	-	.4	.3	.5	1.0	.3	1.3	.4
10:00 a.m. to 3:59 p.m.	7.3	3.9	3.4	-	-	.7	.7	-	1.6	1.4	2.5	3.1	.3
4:00 p.m. to 11:59 p.m.	3.8	2.4	1.4	.3	-	-	-	.1	1.2	.6	1.3	1.0	.6
Not reported	7.0	4.3	2.7	.4	-	.4	.9	-	.7	1.7	3.8	.4	1.8
Householders who worked last week[3]	**37.1**	**19.4**	**17.7**	**2.6**	**.4**	**1.2**	**3.6**	**.5**	**10.0**	**8.2**	**14.3**	**11.6**	**3.2**
Principal Means of Transportation to Work Last Week													
Drives self	24.7	14.4	10.3	1.1	-	.5	2.4	-	5.2	3.3	8.9	7.7	2.4
Carpool	6.8	3.2	3.6	1.5	.4	.1	.4	.1	3.0	1.6	2.2	2.3	.4
2 person	4.4	2.7	1.7	1.0	.4	-	-	.1	2.0	.7	1.0	1.4	.4
3 person	1.3	.1	1.2	.3	-	.1	.1	-	.3	.4	.9	.2	-
4+ person	1.0	.3	.7	.3	-	-	.3	-	.7	.5	.3	.8	-
Mass transportation	3.6	1.5	2.1	-	-	.4	.3	.3	1.1	2.4	2.4	1.1	-
Taxicab	-	-	-	-	-	-	-	-	-	-	-	-	-
Bicycle or motorcycle	.1	-	.1	-	-	-	.1	-	.1	-	.1	-	-
Walks only	1.4	-	1.4	-	-	.1	.3	-	.6	.4	.4	.6	.3
Other means	-	-	-	-	-	-	-	-	-	-	-	-	-
Works at home	.5	.3	.1	-	-	-	-	-	-	.5	.3	-	-
Travel Time from Home to Work													
Less than 15 minutes	12.3	5.6	6.7	1.5	.4	.1	1.0	-	3.5	2.7	4.9	3.8	1.6
15 to 29 minutes	13.3	7.5	5.8	.5	-	.7	1.8	-	3.7	2.1	5.9	3.2	1.1
30 to 44 minutes	8.0	4.8	3.2	.5	-	-	.3	.5	1.4	1.8	2.5	3.3	.1
45 to 59 minutes	1.7	.6	1.0	-	-	-	.2	-	.6	.3	.1	.7	-
1 hour to 1 hour and 29 minutes	.8	-	.8	-	-	.4	.1	-	.7	.8	.4	.4	-
1 hour 30 minutes or more	-	-	-	-	-	-	-	-	-	-	-	-	-
Works at home	.5	.3	.1	-	-	-	-	-	-	.5	.3	-	-
No fixed place of work	.6	.5	.1	-	-	-	.2	-	.1	-	.1	.2	.3
Median	**21**	**22**	**20**	...	...	...	...	...	**20**	**23**	**20**	**23**	...
Distance from Home to Work													
Less than 1 mile	2.4	.9	1.6	-	-	.1	.4	-	.6	.4	.7	.9	.2
1 to 4 miles	10.4	3.7	6.7	.8	-	-	1.2	.3	2.9	2.7	5.0	2.5	1.6
5 to 9 miles	8.7	5.5	3.2	.4	.4	.4	.7	-	2.2	2.3	4.1	3.0	.1
10 to 19 miles	10.3	6.1	4.2	1.1	-	.7	.7	.1	3.2	1.8	3.0	3.5	.9
20 to 29 miles	2.6	1.4	1.2	.3	-	-	.3	-	.7	.2	1.0	.9	-
30 to 49 miles	1.6	1.1	.6	-	-	-	.1	-	.3	.3	-	.6	-
50 miles or more	-	-	-	-	-	-	-	-	-	-	-	-	-
Works at home	.5	.3	.1	-	-	-	-	-	-	.5	.3	-	-
No fixed place of work	.6	.5	.1	-	-	-	.2	-	.1	-	.1	.2	.3
Median	**8**	**9**	**6**	...	...	...	...	...	**8**	**6**	**6**	**9**	...

Table 4-5. **Journey to Work—Occupied Units with Black Householder**—Con.

[Numbers in thousands. ... means not applicable or sample too small. - means zero or rounds to zero.]

Characteristics	Total occupied units	Tenure		Housing unit characteristics				Household characteristics			Selected subareas[1]		
		Owner	Renter	New construction 4 yrs	Mobile homes	Physical problems: Severe	Physical problems: Moderate	Elderly (65+)	Moved in past year	Below poverty level	Area one	Area two	Area three
Departure Time to Work													
12:00 a.m. to 2:59 a.m.	.4	.4	-	-	-	-	-	-	-	-	-	-	-
3:00 a.m. to 5:59 a.m.	4.4	2.4	2.0	.3	-	.4	.5	.3	1.6	1.8	2.0	.8	.4
6:00 a.m. to 6:59 a.m.	11.2	6.3	4.9	1.4	-	-	1.2	.1	2.6	1.5	4.5	4.0	.6
7:00 a.m. to 7:29 a.m.	4.8	2.5	2.3	.7	.4	-	.4	-	2.0	.6	1.7	1.7	.1
7:30 a.m. to 7:59 a.m.	3.8	1.5	2.3	-	-	.1	.2	-	.6	.3	.7	2.3	.3
8:00 a.m. to 8:29 a.m.	1.9	1.0	.8	.3	-	.4	.4	-	.1	.4	.5	1.2	-
8:30 a.m. to 8:59 a.m.	1.0	.7	.3	-	-	-	.1	-	.1	.1	.6	-	-
9:00 a.m. to 9:59 a.m.	1.3	.5	.8	-	-	-	-	-	.5	.6	.3	.3	-
10:00 a.m. to 3:59 p.m.	3.2	1.3	2.0	-	-	.3	.3	-	1.2	1.0	1.4	1.2	.1
4:00 p.m. to 11:59 p.m.	1.8	.8	1.0	-	-	-	-	-	1.1	.4	.6	.1	.6
Not reported	3.4	2.0	1.3	-	-	-	.5	-	.3	1.4	1.8	-	.9

[1]See back cover for details.
[2]Limited to those persons 14 years and older who reported having a job the week prior to interview within the United States.
[3]Limited to householders who reported having a job the week prior to interview within the United States.

Table 4-6. **Mobility—Occupied Units with Black Householder**

[Numbers in thousands. ... means not applicable or sample too small. - means zero or rounds to zero.]

Characteristics	Total occupied units	Tenure: Owner	Tenure: Renter	Housing unit characteristics: New construction 4 yrs	Housing unit characteristics: Mobile homes	Housing unit characteristics: Physical problems: Severe	Housing unit characteristics: Physical problems: Moderate	Household characteristics: Elderly (65+)	Household characteristics: Moved in past year	Household characteristics: Below poverty level	Selected Subareas[1]: Area one	Selected Subareas[1]: Area two	Selected Subareas[1]: Area three
All persons aged 18 and over	**120.2**	**71.5**	**48.7**	**6.5**	**1.2**	**3.6**	**14.1**	**14.3**	**22.3**	**36.5**	**45.2**	**35.9**	**12.6**
Location of Previous Residence													
At birth:													
Same state	3.8	2.7	1.1	.3	-	-	.3	-	.8	.1	.3	2.3	.6
Different state	112.7	66.4	46.3	6.2	1.2	3.2	12.9	13.7	20.1	34.8	44.1	32.8	11.0
Different Nation	3.7	2.4	1.3	-	-	.4	1.0	.6	1.4	1.6	.9	.9	1.0
Not reported	-	-	-	-	-	-	-	-	-	-	-	-	-
At age 16:													
Same state	67.3	43.3	24.0	2.9	1.0	2.2	6.9	6.4	9.5	19.3	24.0	21.5	5.4
Different state	47.5	24.6	22.9	3.3	.1	1.3	6.1	7.3	11.4	15.7	20.3	12.6	5.6
Different Nation	2.7	1.8	.9	-	-	-	1.0	.3	.9	.9	.3	.7	1.0
Not reported	2.7	1.8	.9	.3	-	-	.2	.3	.6	.6	.6	1.1	.6
Preferred Residence in 5 years													
Same house/apartment	54.0	45.5	8.5	1.7	.8	1.5	5.5	11.2	4.0	13.3	17.3	15.6	6.4
Someplace else	61.8	22.7	39.0	4.5	.3	2.1	8.6	3.0	18.0	22.2	27.0	18.3	5.5
Another home in the area	24.7	8.2	16.5	1.8	.1	1.1	3.2	.6	6.9	8.5	13.0	6.1	1.8
Outside the area	36.9	14.5	22.4	2.7	.2	1.0	5.4	2.4	11.2	13.6	14.0	12.0	3.7
Not reported	.1	-	.1	-	-	-	-	-	-	.1	-	.1	-
Not reported	4.5	3.3	1.2	.3	-	-	-	-	.3	1.0	.9	2.0	.6
Likelihood of Living in Same Unit in 5 Years													
Prefers living in same house/apartment	54.0	45.5	8.5	1.7	.8	1.5	5.5	11.2	4.0	13.3	17.3	15.6	6.4
Very likely	41.8	37.4	4.4	1.0	.4	1.5	4.8	8.9	2.4	9.7	13.3	11.5	4.5
Likely	7.6	5.8	1.8	.7	.4	-	.5	1.4	1.3	1.5	2.3	2.2	2.0
Not very likely	1.3	.7	.6	-	-	-	-	-	-	.4	.5	.2	-
No chance at all	-	-	-	-	-	-	-	-	-	-	-	-	-
Don't know	3.0	1.4	1.6	-	-	-	.3	1.0	.3	1.7	.9	1.7	-
Not reported	.3	.3	-	-	-	-	-	-	-	-	.3	-	-
Preferred Location in 5 Years													
Prefers Living Outside Area	36.9	14.5	22.4	2.7	.2	1.0	5.4	2.4	11.2	13.6	14.0	12.0	3.7
Type of area:													
Large city	12.7	4.9	7.7	.5	.2	.4	2.5	.8	3.6	5.5	5.9	4.7	-
Suburb near large city	5.2	2.2	2.9	-	-	-	-	-	2.3	.9	1.8	.6	.1
Medium-sized city or its suburbs	5.5	1.7	3.8	.8	-	-	.7	-	2.0	1.8	2.2	1.9	1.2
Small city	3.4	.8	2.6	.3	-	.1	.8	.2	.6	2.4	1.3	1.8	.3
Town or village	1.7	.8	.9	-	-	-	.2	.8	.4	.4	.3	.1	1.1
Open country but not farm	5.7	3.3	2.4	.8	-	.1	.6	.6	1.4	1.9	.9	1.9	1.0
Farm	1.2	.3	.8	.3	-	.2	.1	-	.4	.4	.7	.4	-
Other	.9	.3	.6	-	-	.1	.2	-	.3	.1	.4	.5	-
Not reported	.7	-	.7	-	-	-	.4	-	.2	-	.4	.1	-
Location of area:													
Same state	2.4	.7	1.7	-	-	-	.1	-	1.0	1.0	.8	.5	-
Different state	32.2	13.5	18.7	2.7	.2	.6	5.0	2.4	8.5	11.7	12.5	10.2	3.7
Different Nation	2.3	.3	2.0	-	-	.4	.3	-	1.7	.8	.7	1.3	-
Not reported	-	-	-	-	-	-	-	-	-	-	-	-	-
All householders aged 18 and over	**64.4**	**34.1**	**30.3**	**3.5**	**.7**	**2.3**	**8.1**	**8.8**	**13.4**	**22.3**	**23.9**	**19.4**	**7.6**
Location of Previous Residence													
At birth:													
Same state	1.3	.8	.4	.3	-	-	.2	-	.3	-	.3	.5	.5
Different state	61.5	32.3	29.2	3.3	.7	2.3	7.4	8.7	12.6	21.7	23.2	18.5	6.5
Different Nation	1.6	.9	.7	-	-	-	.6	.1	.4	.6	.5	.4	.6
Not reported	-	-	-	-	-	-	-	-	-	-	-	-	-
At age 16:													
Same state	32.0	17.9	14.1	1.6	.6	1.8	3.5	2.9	5.9	10.0	10.6	10.9	2.9
Different state	29.5	14.4	15.1	1.7	.1	.5	3.9	5.8	6.5	11.8	12.7	7.5	3.7
Different Nation	1.6	.9	.7	-	-	-	.6	.1	.6	.6	.3	.6	.6
Not reported	1.3	.8	.4	.3	-	-	.2	-	.3	-	.3	.5	.5
Preferred Residence in 5 years													
Same house/apartment	30.0	24.0	6.0	1.0	.4	.9	3.2	7.7	2.7	9.1	9.9	8.9	3.2
Someplace else	33.0	9.0	23.9	2.3	.3	1.4	4.9	1.1	10.4	12.9	13.8	9.8	3.9
Another home in the area	13.7	3.6	10.2	.9	.1	.4	1.7	.2	4.3	4.5	6.8	3.3	1.4
Outside the area	19.2	5.5	13.8	1.4	.2	1.0	3.2	1.0	6.1	8.4	6.9	6.5	2.4
Not reported	-	-	-	-	-	-	-	-	-	-	-	-	-
Not reported	1.4	1.0	.4	.3	-	-	-	-	.3	.3	.3	.7	.5
Likelihood of Living in Same Unit in 5 Years													
Prefers living in same house/apartment	30.0	24.0	6.0	1.0	.4	.9	3.2	7.7	2.7	9.1	9.9	8.9	3.2
Very likely	23.1	19.6	3.5	.3	-	.9	2.8	6.3	1.0	6.7	7.6	7.0	1.9
Likely	4.4	3.2	1.2	.7	.4	-	.3	1.0	1.3	1.0	1.7	.6	1.3
Not very likely	.8	.4	.4	-	-	-	-	-	-	.3	-	.2	-
No chance at all	-	-	-	-	-	-	-	-	-	-	-	-	-
Don't know	1.6	.7	.9	-	-	-	.2	.5	.3	1.1	.5	1.1	-
Not reported	.1	.1	-	-	-	-	-	-	-	-	.1	-	-

Table 4-6. **Mobility—Occupied Units with Black Householder**—Con.

[Numbers in thousands. ... means not applicable or sample too small. - means zero or rounds to zero.]

Characteristics	Total occupied units	Tenure		Housing unit characteristics				Household characteristics			Selected Subareas[1]		
		Owner	Renter	New construction 4 yrs	Mobile homes	Physical problems: Severe	Physical problems: Moderate	Elderly (65+)	Moved in past year	Below poverty level	Area one	Area two	Area three
Preferred Location in 5 Years													
Prefers Living Outside Area	19.2	5.5	13.8	1.4	.2	1.0	3.2	1.0	6.1	8.4	6.9	6.5	2.4
Type of area:													
Large city	5.5	1.2	4.3	.3	.2	.4	1.2	.3	1.7	3.3	2.7	2.2	-
Suburb near large city	3.5	1.2	2.3	-	-	-	-	-	1.4	.7	1.4	.6	.1
Medium-sized city or its suburbs	2.9	.5	2.4	.8	-	-	.3	-	1.3	.7	.8	1.0	.7
Small city	1.9	.3	1.6	-	-	.1	.6	.2	.3	1.7	.6	1.2	.1
Town or village	1.1	.4	.7	-	-	-	.2	.4	.3	.4	.3	.1	.5
Open country but not farm	3.0	1.8	1.1	.3	-	.1	.5	.1	.8	1.0	.6	.6	.9
Farm	.6	-	.6	-	-	.2	.1	-	.2	.4	.1	.4	-
Other	.4	-	.4	-	-	.1	.2	-	.1	.1	.3	.2	-
Not reported	.3	-	.3	-	-	-	.1	-	-	-	.1	.1	-
Location of area:													
Same state	1.0	-	1.0	-	-	-	-	-	.3	.6	.4	.4	-
Different state	16.9	5.5	11.4	1.4	.2	.6	2.9	1.0	4.7	7.1	6.0	5.3	2.4
Different Nation	1.4	-	1.4	-	-	.4	.3	-	1.1	.7	.5	.7	-
Not reported	-	-	-	-	-	-	-	-	-	-	-	-	-

[1]See back cover for details.

Table 5-4. Neighborhood Quality—Occupied Units with Hispanic Householder

[Numbers in thousands. ... means not applicable or sample too small. - means zero or rounds to zero.]

Characteristics	Total occupied units	Tenure		Housing unit characteristics				Household characteristics			Selected subareas[1]		
		Owner	Renter	New construction 4 yrs	Mobile homes	Physical problems: Severe	Physical problems: Moderate	Elderly (65+)	Moved in past year	Below poverty level	Area one	Area two	Area three
Total	**32.2**	**20.1**	**12.0**	**3.2**	**.9**	**.3**	**3.5**	**4.4**	**7.9**	**5.2**	**14.2**	**2.6**	**2.9**
Condition Present as a Percent of Total[2]													
Street noise or traffic	38.57	38.47	38.73	26.94	53.76	100.00	58.81	30.25	42.85	23.00	43.15	23.16	44.76
Streets needing repair	26.80	26.60	27.14	17.49	84.73	-	43.13	32.64	26.67	19.88	28.44	30.48	5.03
Neighborhood crime	20.50	17.95	24.76	17.40	16.47	100.00	43.40	15.92	21.15	23.02	18.56	17.87	44.48
Littered streets or lots	22.26	17.87	29.59	17.90	84.73	100.00	32.71	11.05	28.49	23.20	21.52	5.18	17.38
Rundown buildings	19.95	14.03	29.85	8.45	53.76	100.00	23.52	17.26	32.85	28.43	17.13	17.68	36.05
Non-residential activities	28.34	21.19	40.30	34.79	16.47	49.46	27.67	15.87	28.18	26.96	31.59	12.50	32.82
Odors, smoke, or gas	7.42	7.64	7.06	-	-	-	23.03	10.94	5.33	13.63	9.78	5.18	-
Any condition(s)	72.44	73.15	71.27	43.84	84.73	100.00	81.58	72.32	67.98	51.32	81.08	41.03	75.54
Two or more conditions	44.70	40.28	52.09	43.84	84.73	100.00	63.18	34.52	52.27	36.62	45.34	30.48	49.79
No conditions present	27.12	26.15	28.73	56.16	15.27	-	16.42	27.68	32.02	48.68	17.93	58.97	24.46
Not reported	.44	.70	-	-	-	-	-	-	-	-	1.00	-	-
Condition Bothersome as a Percent of Total[2]													
Street noise or traffic	18.23	14.37	24.68	8.95	-	50.54	18.28	21.95	21.10	8.24	18.96	17.98	20.68
Streets needing repair	20.89	17.90	25.88	17.49	68.27	-	33.34	17.38	24.76	10.80	17.03	30.48	5.03
Neighborhood crime	14.74	14.83	14.58	8.45	16.47	100.00	33.34	6.14	9.48	10.59	16.49	12.50	10.34
Littered streets or lots	17.25	14.46	21.92	8.95	84.73	50.54	22.65	11.05	16.85	8.09	16.64	5.18	5.34
Rundown buildings	11.61	6.94	19.42	-	16.47	100.00	4.00	7.82	16.22	10.76	6.26	17.68	18.98
Non-residential activities	5.59	5.34	6.01	8.95	-	-	-	-	5.41	-	3.40	-	17.42
Odors, smoke, or gas	2.98	3.40	2.27	-	-	-	4.00	-	1.70	5.29	3.35	5.18	-
Unsatisfactory police protection	8.68	11.05	4.72	-	-	50.54	28.53	-	4.12	2.68	9.71	-	5.00
Unsatisfactory hospitals or clinics	9.33	11.25	6.10	9.04	-	-	25.38	-	5.47	5.62	5.51	-	-
Unsatisfactory neighborhood shopping	7.88	8.35	7.10	9.04	15.49	100.00	24.54	3.05	9.53	5.57	6.29	-	24.15
Unsatisfactory public elementary school	1.93	2.40	1.15	-	-	-	4.00	-	-	2.68	3.38	-	5.00
Unsatisfactory public transportation	5.66	2.07	11.66	8.76	37.30	-	4.37	-	13.76	-	5.52	12.50	15.06
Any condition(s) bothersome	56.40	52.90	62.24	43.65	84.73	100.00	53.13	34.39	59.89	27.13	53.95	35.66	68.18
Two or more conditions	31.62	30.52	33.45	17.99	84.73	100.00	42.82	21.95	34.64	16.43	23.63	30.48	32.79
Conditions so Objectionable Household Wants to Move as a Percent of Total[2]													
Street noise or traffic	6.64	2.39	13.76	-	-	50.54	7.97	-	9.78	8.24	7.81	-	10.65
Streets needing repair	5.61	3.76	8.71	-	37.30	-	7.97	-	9.55	5.29	4.36	5.18	-
Neighborhood crime	4.17	.72	9.94	-	-	50.54	12.34	-	5.83	2.68	4.01	12.50	10.34
Littered streets or lots	4.46	-	11.92	8.95	-	50.54	7.97	-	8.85	8.09	4.01	5.18	5.34
Rundown buildings	6.24	1.75	13.76	-	-	100.00	4.00	-	9.36	10.76	5.28	17.68	5.34
Non-residential activities	3.30	1.68	6.01	8.95	-	-	-	-	5.41	-	3.40	-	5.31
Odors, smoke, or gas	.85	-	2.27	-	-	-	4.00	-	1.70	5.29	.97	5.18	-
Unsatisfactory police protection	2.21	.72	4.72	-	-	50.54	8.37	-	-	2.68	4.01	-	5.00
Unsatisfactory hospitals or clinics	.47	-	1.25	-	-	-	4.37	-	-	-	1.07	-	-
Unsatisfactory public elementary school	.88	.72	1.15	-	-	-	4.00	-	-	2.68	.97	-	5.00
Any condition(s) objectionable	16.56	6.86	32.77	8.95	37.30	100.00	12.34	-	27.04	13.54	17.65	17.68	15.65
Two or more conditions	9.91	4.14	19.54	8.95	-	50.54	12.34	-	14.77	8.09	6.39	17.68	15.65
Incomplete Reporting as a Percent of Total[2]													
Street noise or traffic	.44	.70	-	-	-	-	-	-	-	-	1.00	-	-
Streets needing repair	.44	.70	-	-	-	-	-	-	-	-	1.00	-	-
Neighborhood crime	1.31	2.09	-	8.76	-	-	-	-	3.53	-	1.00	-	9.72
Littered streets or lots	1.31	2.09	-	8.76	-	-	-	-	3.53	-	1.00	-	9.72
Rundown buildings	2.54	4.07	-	8.76	-	-	-	-	3.53	-	3.81	-	9.72
Non-residential activities	1.31	2.09	-	8.76	-	-	-	-	3.53	-	1.00	-	9.72
Odors, smoke, or gas	1.31	2.09	-	8.76	-	-	-	-	3.53	-	1.00	-	9.72
Unsatisfactory police protection (includes don't know)	17.22	14.36	22.01	17.21	52.78	-	4.49	16.76	29.24	23.47	22.82	17.33	21.83
Unsatisfactory hospitals or clinics (includes don't know)	8.32	7.24	10.13	17.21	52.78	-	-	18.94	15.29	3.04	7.75	8.02	26.86
Public Elementary School as a Percent of Total													
Households with any children aged 0-16	40.43	39.57	41.85	36.58	47.44	100.00	55.07	15.90	50.01	43.05	31.57	30.10	30.35
Satisfactory public elementary school	32.11	35.60	26.35	27.63	30.97	50.54	50.94	15.90	30.49	37.49	27.43	30.10	10.37
Unsatisfactory public elementary school	-	-	-	-	-	-	-	-	-	-	-	-	-
So bothered they want to move	-	-	-	-	-	-	-	-	-	-	-	-	-
Not reported	-	-	-	-	-	-	-	-	-	-	-	-	-
Not reported or don't know	8.32	3.97	15.49	8.95	16.47	49.46	4.13	-	19.52	5.56	4.14	-	19.98
Public elementary school less than 1 mile	21.15	20.95	21.49	18.24	-	100.00	10.41	7.60	28.36	30.77	22.07	18.83	29.99
Public elementary school 1 mile or more	20.76	21.08	20.22	18.34	47.44	-	48.82	8.30	21.65	15.03	12.99	11.27	-
Not reported	.49	-	1.29	-	-	-	-	-	-	-	-	-	5.62
Households without children aged 0-16	59.57	60.43	58.15	63.42	52.56	-	44.93	84.10	49.99	56.95	68.43	69.90	69.65
Households with children aged 4-16	37.48	41.30	31.17	27.63	30.97	50.54	55.10	15.90	34.19	43.05	29.53	30.10	10.37
Attend public school(K-12)	27.81	30.25	23.77	18.34	30.97	50.54	55.10	15.90	26.74	40.24	22.44	24.77	10.37
Attend private school (K-12)	7.62	9.24	4.95	9.29	-	-	-	-	5.67	-	4.96	5.33	-
Attend ungraded school, preschool, etc	-	-	-	-	-	-	-	-	-	-	-	-	-
Does not attend school	.45	-	1.18	-	-	-	-	-	1.78	2.81	1.03	-	-
Not reported	1.61	1.81	1.27	-	-	-	-	-	-	-	1.10	-	-

Table 5-4. **Neighborhood Quality—Occupied Units with Hispanic Householder**—Con.

[Numbers in thousands. ... means not applicable or sample too small. - means zero or rounds to zero.]

Characteristics	Total occupied units	Tenure		Housing unit characteristics				Household characteristics			Selected subareas[1]		
		Owner	Renter	New construction 4 yrs	Mobile homes	Physical problems: Severe	Physical problems: Moderate	Elderly (65+)	Moved in past year	Below poverty level	Area one	Area two	Area three
Public Transportation as a Percent of the Total													
With public transportation	82.55	79.44	87.74	63.33	69.03	100.00	60.08	92.18	89.01	94.14	97.71	100.00	83.34
Household uses it at least weekly	13.92	8.40	23.16	17.40	37.30	49.46	13.85	14.96	31.72	25.80	20.68	10.62	5.34
Satisfactory public transportation	10.60	7.72	15.40	17.40	-	49.46	9.47	14.96	27.41	25.80	15.16	10.62	-
Unsatisfactory public transportation	3.33	.68	7.76	-	37.30	-	4.37	-	4.31	-	5.52	-	5.34
Not reported	-	-	-	-	-	-	-	-	-	-	-	-	-
Household uses it less than weekly	22.82	19.16	28.96	8.76	16.47	50.54	32.47	32.34	25.34	39.66	27.44	47.12	42.12
Satisfactory public transportation	20.49	17.77	25.05	-	16.47	50.54	32.47	32.34	15.89	39.66	27.44	34.62	32.41
Unsatisfactory public transportation	2.33	1.39	3.90	8.76	-	-	-	-	9.45	-	-	12.50	9.72
Not reported	-	-	-	-	-	-	-	-	-	-	-	-	-
Household does not use	45.80	51.88	35.62	37.17	15.27	-	13.76	44.87	31.95	28.69	49.60	42.25	35.88
Not reported	-	-	-	-	-	-	-	-	-	-	-	-	-
No public transportation	17.45	20.56	12.26	36.67	30.97	-	39.92	7.82	10.99	5.86	2.29	-	16.66
Not reported	-	-	-	-	-	-	-	-	-	-	-	-	-
Neighborhood Shopping as a Percent of the Total													
Satisfactory neighborhood shopping	92.12	91.65	92.90	90.96	84.51	-	75.46	96.95	90.47	94.43	93.71	100.00	75.85
Less than 1 mile	76.43	72.03	83.77	72.62	69.25	-	50.90	87.24	84.12	91.80	80.48	76.27	60.62
1 mile or more	14.49	17.69	9.13	18.34	15.27	-	24.57	9.71	6.35	2.64	13.23	23.73	15.23
Not reported	1.21	1.93	-	-	-	-	-	-	-	-	-	-	-
Unsatisfactory neighborhood shopping	7.88	8.35	7.10	9.04	15.49	100.00	24.54	3.05	9.53	5.57	6.29	-	24.15
Not reported or don't know	-	-	-	-	-	-	-	-	-	-	-	-	-

[1]See back cover for details.
[2]Figures may not add to 100%, because more than one condition may apply to a unit or conditions are not reported.

Table 5-5. Journey to Work—Occupied Units with Hispanic Householder

[Numbers in thousands. ... means not applicable or sample too small. - means zero or rounds to zero.]

Characteristics	Total occupied units	Tenure		Housing unit characteristics				Household characteristics			Selected subareas[1]		
						Physical problems							
		Owner	Renter	New construction 4 yrs	Mobile homes	Severe	Moderate	Elderly (65+)	Moved in past year	Below poverty level	Area one	Area two	Area three
All workers[2]	**42.4**	**29.8**	**12.6**	**3.3**	**1.3**	**.3**	**4.4**	**1.7**	**8.6**	**3.4**	**16.6**	**3.3**	**2.5**
Principal Means of Transportation to Work Last Week													
Drives self	32.0	24.7	7.4	3.0	-	.1	3.4	1.7	4.4	2.2	12.5	2.0	1.6
Carpool	7.3	3.1	4.1	.3	1.3	-	.5	-	3.7	1.0	3.0	.7	.9
2 person	4.3	2.1	2.2	.3	.5	-	.5	-	2.0	.7	1.7	.7	.2
3 person	1.0	.3	.6	-	.3	-	-	-	.3	.3	.7	-	-
4+ person	2.0	.7	1.4	-	.6	-	-	-	1.4	-	.7	-	.8
Mass transportation	.8	.3	.4	-	-	-	.2	-	.3	.1	.3	.3	-
Taxicab	-	-	-	-	-	-	-	-	-	-	-	-	-
Bicycle or motorcycle	1.5	1.0	.5	-	-	-	-	-	.2	-	.7	.3	-
Walks only	.8	.7	.1	-	-	.1	.4	-	-	-	.1	-	-
Other means	-	-	-	-	-	-	-	-	-	-	-	-	-
Works at home	-	-	-	-	-	-	-	-	-	-	-	-	-
Travel Time from Home to Work													
Less than 15 minutes	16.4	11.8	4.6	.3	1.1	.1	1.1	.3	2.5	.5	7.8	.1	.8
15 to 29 minutes	15.0	9.4	5.5	1.2	.3	-	1.5	1.0	3.7	2.5	6.9	1.2	.7
30 to 44 minutes	7.9	5.8	2.1	1.2	-	.1	1.2	.3	2.3	.3	1.7	1.1	.9
45 to 59 minutes	.4	.3	.1	.3	-	-	-	-	-	-	-	-	-
1 hour to 1 hour and 29 minutes	.8	.8	-	.3	-	-	-	-	-	-	-	-	-
1 hour 30 minutes or more	.8	.7	.1	-	-	-	.5	-	-	.1	.1	.3	-
Works at home	-	-	-	-	-	-	-	-	-	-	-	-	-
No fixed place of work	1.0	.9	.1	-	-	-	.2	-	.1	-	-	.5	.1
Median	**19**	**19**	**19**	...	...	...	...	...	**22**	...	**15**	...	...
Distance from Home to Work													
Less than 1 mile	3.4	2.3	1.1	-	-	.1	.3	-	.3	-	1.8	.1	.2
1 to 4 miles	11.9	8.7	3.2	.3	.6	-	.5	.3	2.0	.6	6.3	-	.5
5 to 9 miles	11.3	8.0	3.3	.3	.8	-	1.0	1.4	2.1	1.6	5.7	.3	.5
10 to 19 miles	10.3	6.2	4.0	1.2	-	.1	1.2	-	3.3	.9	1.6	1.6	1.3
20 to 29 miles	2.5	2.1	.4	.3	-	-	.7	-	.5	.1	1.0	.5	-
30 to 49 miles	1.9	1.6	.3	1.2	-	-	.4	-	.3	-	-	.3	-
50 miles or more	.1	-	.1	-	-	-	.1	-	-	.1	.1	-	-
Works at home	-	-	-	-	-	-	-	-	-	-	-	-	-
No fixed place of work	1.0	.9	.1	-	-	-	.2	-	.1	-	-	.5	.1
Median	**7**	**7**	**8**	...	...	...	...	...	**10**	...	**5**	...	...
Departure Time to Work													
12:00 a.m. to 2:59 a.m.	.4	.4	-	-	-	-	-	-	-	-	-	-	-
3:00 a.m. to 5:59 a.m.	2.6	1.6	1.0	-	.5	-	.8	-	1.1	.4	1.6	-	-
6:00 a.m. to 6:59 a.m.	7.6	4.8	2.8	2.0	-	-	.3	.3	1.9	.8	2.5	1.0	.5
7:00 a.m. to 7:29 a.m.	8.0	5.3	2.8	-	.6	.1	.7	-	2.5	-	3.2	1.5	.8
7:30 a.m. to 7:59 a.m.	7.0	5.7	1.3	.7	-	-	.5	.7	-	.8	4.2	.3	.2
8:00 a.m. to 8:29 a.m.	5.0	3.7	1.3	.3	-	.1	.2	-	.8	-	2.0	.2	.3
8:30 a.m. to 8:59 a.m.	2.7	1.9	.7	.3	-	-	-	.4	.6	-	1.1	.3	.2
9:00 a.m. to 9:59 a.m.	1.1	1.1	-	-	-	-	.4	-	-	-	-	-	-
10:00 a.m. to 3:59 p.m.	4.2	2.8	1.4	-	-	-	1.0	-	.9	.9	.8	.1	.4
4:00 p.m. to 11:59 p.m.	1.8	1.1	.7	-	.3	-	.1	.3	.2	.1	.5	-	-
Not reported	2.1	1.5	.6	-	-	-	.4	-	.6	.3	.8	-	.1
Householders who worked last week[3]	**21.6**	**13.8**	**7.8**	**2.4**	**.6**	**.1**	**2.1**	**.7**	**5.1**	**2.6**	**8.4**	**1.9**	**1.3**
Principal Means of Transportation to Work Last Week													
Drives self	16.7	11.6	5.1	2.1	-	-	2.0	.7	3.3	1.9	6.4	1.2	.9
Carpool	3.8	1.6	2.3	.3	.6	-	.1	-	1.8	.7	1.6	.3	.4
2 person	2.5	1.2	1.2	.3	.3	-	.1	-	.9	.4	.9	.3	-
3 person	.5	-	.5	-	.1	-	-	-	.3	.3	.3	-	-
4+ person	.9	.3	.5	-	.1	-	-	-	.5	-	.3	-	.4
Mass transportation	-	-	-	-	-	-	-	-	-	-	-	-	-
Taxicab	-	-	-	-	-	-	-	-	-	-	-	-	-
Bicycle or motorcycle	.7	.3	.3	-	-	-	-	-	-	-	.3	.3	-
Walks only	.5	.3	.1	-	-	.1	-	-	-	-	.1	-	-
Other means	-	-	-	-	-	-	-	-	-	-	-	-	-
Works at home	-	-	-	-	-	-	-	-	-	-	-	-	-
Travel Time from Home to Work													
Less than 15 minutes	8.6	6.7	2.0	.3	.5	.1	.6	.3	.8	.3	4.7	.1	.5
15 to 29 minutes	7.8	3.8	4.0	.9	.1	-	.7	-	2.6	1.9	3.0	.4	.5
30 to 44 minutes	3.9	2.3	1.6	.9	-	-	.5	.3	1.6	.3	.6	1.1	.1
45 to 59 minutes	.1	-	.1	-	-	-	-	-	-	-	-	-	-
1 hour to 1 hour and 29 minutes	.6	.6	-	.3	-	-	-	-	-	-	-	-	-
1 hour 30 minutes or more	.1	-	.1	-	-	-	.1	-	-	.1	.1	-	-
Works at home	-	-	-	-	-	-	-	-	-	-	-	-	-
No fixed place of work	.4	.4	-	-	-	-	.2	-	.1	-	-	.2	.1
Median	**18**	**15**	**22**	...	...	...	...	...	...	...	**15**	...	...
Distance from Home to Work													
Less than 1 mile	1.9	1.3	.6	-	-	.1	.3	-	-	-	1.1	.1	-
1 to 4 miles	5.7	3.7	2.0	.3	.1	-	-	.3	.9	.5	3.5	-	.3
5 to 9 miles	5.8	4.0	1.8	.3	.5	-	.7	.3	1.5	1.3	3.0	-	.3
10 to 19 miles	6.5	3.8	2.7	.9	-	-	.9	-	2.3	.8	.7	1.2	.5
20 to 29 miles	.6	.3	.3	.3	-	-	-	-	-	-	-	.3	-
30 to 49 miles	.6	.3	.3	.6	-	-	-	-	.3	-	-	-	-
50 miles or more	.1	-	.1	-	-	-	.1	-	-	.1	.1	-	-
Works at home	-	-	-	-	-	-	-	-	-	-	-	-	-
No fixed place of work	.4	.4	-	-	-	-	.2	-	.1	-	-	.2	.1
Median	**8**	**7**	**9**	...	...	...	...	...	...	...	**5**	...	...

Table 5-5. **Journey to Work—Occupied Units with Hispanic Householder**—Con.

[Numbers in thousands. ... means not applicable or sample too small. - means zero or rounds to zero.]

Characteristics	Total occupied units	Tenure		Housing unit characteristics				Household characteristics			Selected subareas[1]		
		Owner	Renter	New construction 4 yrs	Mobile homes	Physical problems: Severe	Physical problems: Moderate	Elderly (65+)	Moved in past year	Below poverty level	Area one	Area two	Area three
Departure Time to Work													
12:00 a.m. to 2:59 a.m.	.4	.4	-	-	-	-	-	-	-	-	-	-	-
3:00 a.m. to 5:59 a.m.	1.8	1.1	.7	-	.3	-	.5	-	.7	.3	.9	-	-
6:00 a.m. to 6:59 a.m.	4.6	2.8	1.8	1.4	-	-	-	-	1.5	.8	1.2	.6	.3
7:00 a.m. to 7:29 a.m.	4.1	2.5	1.6	-	.1	.1	.3	-	1.4	-	2.2	.5	.4
7:30 a.m. to 7:59 a.m.	2.8	1.9	.9	.3	-	-	.3	.3	-	.8	1.3	.3	.2
8:00 a.m. to 8:29 a.m.	2.4	1.6	.8	.3	-	-	.2	-	.4	-	.8	.2	-
8:30 a.m. to 8:59 a.m.	1.8	1.2	.6	.3	-	-	-	-	.4	-	.5	.3	.2
9:00 a.m. to 9:59 a.m.	.4	.4	-	-	-	-	-	-	-	-	-	-	-
10:00 a.m. to 3:59 p.m.	1.1	.5	.6	-	-	-	.3	-	.3	.7	.5	-	.1
4:00 p.m. to 11:59 p.m.	1.1	.7	.4	-	.1	-	.1	.3	-	.1	.5	-	-
Not reported	1.3	.8	.5	-	-	-	.4	-	.4	-	.5	-	.1

[1]See back cover for details.
[2]Limited to those persons 14 years and older who reported having a job the week prior to interview within the United States.
[3]Limited to householders who reported having a job the week prior to interview within the United States.

Table 5-6. **Mobility—Occupied Units with Hispanic Householder**

[Numbers in thousands. ... means not applicable or sample too small. - means zero or rounds to zero.]

Characteristics	Total occupied units	Tenure		Housing unit characteristics				Household characteristics			Selected subareas[1]		
		Owner	Renter	New construction 4 yrs	Mobile homes	Physical problems: Severe	Physical problems: Moderate	Elderly (65+)	Moved in past year	Below poverty level	Area one	Area two	Area three
All persons aged 18 and over	**65.9**	**45.6**	**20.3**	**5.8**	**2.1**	**.6**	**6.8**	**8.1**	**15.4**	**8.5**	**29.1**	**5.3**	**5.5**
Location of Previous Residence													
At birth:													
Same state	1.5	1.3	.2	-	-	-	.2	-	.2	-	-	.2	-
Different state	39.6	29.8	9.8	3.8	1.6	.3	3.7	5.8	6.7	3.5	17.2	3.8	3.8
Different Nation	24.8	14.4	10.4	2.0	.5	.3	2.9	2.2	8.6	4.9	12.0	1.4	1.7
Not reported	-	-	-	-	-	-	-	-	-	-	-	-	-
At age 16:													
Same state	25.8	20.0	5.7	2.0	1.3	.1	1.9	3.5	4.0	2.2	13.5	.7	1.0
Different state	23.8	15.8	7.9	2.7	.8	.1	2.6	3.2	6.4	2.6	8.4	3.3	3.2
Different Nation	15.5	8.9	6.7	1.2	-	.3	2.1	1.4	5.1	3.7	7.0	1.2	1.3
Not reported	.8	.8	-	-	-	-	.2	-	-	-	.3	.2	-
Preferred Residence in 5 years													
Same house/apartment	36.0	30.1	5.9	1.7	.7	-	4.0	5.6	5.7	4.3	17.6	3.2	3.8
Someplace else	29.4	15.2	14.3	4.2	1.2	.6	2.7	2.5	9.6	4.1	11.5	2.2	1.7
Another home in the area	18.0	8.9	9.1	2.5	.6	.6	1.0	2.2	6.2	1.8	9.1	.5	.9
Outside the area	11.1	5.9	5.2	1.7	.6	-	1.7	.3	3.4	2.3	2.1	1.7	.8
Not reported	.3	.3	-	-	-	-	-	-	-	-	.3	-	-
Not reported	.5	.4	.1	-	.1	-	-	-	.1	-	-	-	-
Likelihood of Living in Same Unit in 5 Years													
Prefers living in same house/apartment	36.0	30.1	5.9	1.7	.7	-	4.0	5.6	5.7	4.3	17.6	3.2	3.8
Very likely	23.9	20.4	3.5	1.1	.1	-	2.7	4.8	3.7	3.1	13.8	1.5	2.8
Likely	8.4	7.6	.8	-	-	-	1.0	.4	.6	.4	2.5	1.3	.7
Not very likely	1.2	.8	.4	-	.3	-	.4	-	.4	.1	-	-	.3
No chance at all	.2	-	.2	-	-	-	-	-	.2	-	-	-	-
Don't know	2.3	1.3	1.0	.5	.3	-	-	.3	.8	.7	1.4	.3	-
Not reported	-	-	-	-	-	-	-	-	-	-	-	-	-
Preferred Location in 5 Years													
Prefers Living Outside Area	11.1	5.9	5.2	1.7	.6	-	1.7	.3	3.4	2.3	2.1	1.7	.8
Type of area:													
Large city	1.5	.5	1.0	-	-	-	.2	-	.7	.3	1.2	-	-
Suburb near large city	4.5	3.4	1.0	1.4	-	-	.3	.3	.6	1.3	.7	.3	-
Medium-sized city or its suburbs	2.0	.3	1.7	.3	-	-	-	-	1.4	.4	-	1.2	.3
Small city	1.2	.5	.7	-	.6	-	.4	-	.6	.1	-	-	.2
Town or village	-	-	-	-	-	-	-	-	-	-	-	-	-
Open country but not farm	1.4	.8	.6	-	-	-	.4	-	.2	.2	-	.1	.3
Farm	.2	-	.2	-	-	-	.2	-	-	-	.2	-	-
Other	-	-	-	-	-	-	-	-	-	-	-	-	-
Not reported	.4	.4	-	-	-	-	.4	-	-	-	-	-	-
Location of area:													
Same state	.6	.3	.3	-	-	-	.2	-	-	-	.2	-	.2
Different state	9.9	5.5	4.4	1.7	.6	-	1.4	.3	3.1	1.9	1.8	1.7	.6
Different Nation	.6	.1	.5	-	-	-	.2	-	.3	.4	.2	-	-
Not reported	-	-	-	-	-	-	-	-	-	-	-	-	-
All householders aged 18 and over	**32.2**	**20.1**	**12.0**	**3.2**	**.9**	**.3**	**3.5**	**4.4**	**7.9**	**5.2**	**14.2**	**2.6**	**2.9**
Location of Previous Residence													
At birth:													
Same state	.7	.5	.2	-	-	-	.2	-	.2	-	-	.2	-
Different state	18.8	12.9	5.8	2.0	.6	.1	1.3	3.1	3.7	2.6	8.7	1.8	1.6
Different Nation	12.7	6.6	6.1	1.2	.3	.1	2.0	1.3	4.1	2.6	5.4	.6	1.3
Not reported	-	-	-	-	-	-	-	-	-	-	-	-	-
At age 16:													
Same state	10.7	8.2	2.5	1.1	.3	-	.5	1.9	1.8	1.2	5.1	.3	.4
Different state	14.1	8.1	6.0	1.8	.6	.1	1.3	2.0	3.9	2.3	6.1	1.6	1.4
Different Nation	7.3	3.7	3.6	.3	-	.1	1.5	.4	2.3	1.6	3.0	.6	1.0
Not reported	.2	.2	-	-	-	-	.2	-	-	-	-	.2	-
Preferred Residence in 5 years													
Same house/apartment	18.8	15.0	3.8	1.1	.3	-	2.0	3.6	3.0	2.8	9.9	1.4	1.9
Someplace else	13.3	5.1	8.2	2.1	.6	.3	1.4	.8	4.9	2.4	4.2	1.2	1.0
Another home in the area	8.0	2.7	5.3	1.2	.5	.3	.4	.8	3.2	1.1	3.4	.3	.5
Outside the area	5.4	2.4	3.0	.9	.1	-	1.0	-	1.8	1.3	.9	.9	.5
Not reported	-	-	-	-	-	-	-	-	-	-	-	-	-
Not reported	-	-	-	-	-	-	-	-	-	-	-	-	-
Likelihood of Living in Same Unit in 5 Years													
Prefers living in same house/apartment	18.8	15.0	3.8	1.1	.3	-	2.0	3.6	3.0	2.8	9.9	1.4	1.9
Very likely	13.7	11.2	2.4	.8	.1	-	1.9	3.0	2.3	2.2	7.8	.9	1.5
Likely	4.0	3.3	.7	-	-	-	.1	.4	.1	.3	1.4	.3	.3
Not very likely	.3	-	.3	-	.1	-	-	-	.2	-	-	-	-
No chance at all	-	-	-	-	-	-	-	-	-	-	-	-	-
Don't know	.9	.5	.4	.3	-	-	-	.1	.4	.3	.7	.1	-
Not reported	-	-	-	-	-	-	-	-	-	-	-	-	-

Table 5-6. **Mobility—Occupied Units with Hispanic Householder**—Con.

[Numbers in thousands. ... means not applicable or sample too small. - means zero or rounds to zero.]

Characteristics	Total occupied units	Tenure		Housing unit characteristics				Household characteristics			Selected subareas[1]		
		Owner	Renter	New construction 4 yrs	Mobile homes	Physical problems: Severe	Physical problems: Moderate	Elderly (65+)	Moved in past year	Below poverty level	Area one	Area two	Area three
Preferred Location in 5 Years													
Prefers Living Outside Area	5.4	2.4	3.0	.9	.1	-	1.0	-	1.8	1.3	.9	.9	.5
Type of area:													
Large city	.4	-	.4	-	-	-	-	-	.3	-	.4	-	-
Suburb near large city	1.9	1.2	.7	.6	-	-	.1	-	.4	.9	.3	-	-
Medium-sized city or its suburbs	1.4	.3	1.1	.3	-	-	-	-	.7	.1	-	.6	.3
Small city	.6	.5	.1	-	.1	-	.4	-	.1	.1	-	-	-
Town or village	-	-	-	-	-	-	-	-	-	-	-	-	-
Open country but not farm	.4	-	.4	-	-	-	-	-	.2	.2	-	.1	.2
Farm	.2	-	.2	-	-	-	.2	-	-	-	.2	-	-
Other	-	-	-	-	-	-	-	-	-	-	-	-	-
Not reported	.4	.4	-	-	-	-	.4	-	-	-	-	-	-
Location of area:													
Same state	-	-	-	-	-	-	-	-	-	-	-	-	-
Different state	5.2	2.4	2.8	.9	.1	-	1.0	-	1.6	1.1	.9	.9	.5
Different Nation	.2	-	.2	-	-	-	-	-	.2	.2	-	-	-
Not reported	-	-	-	-	-	-	-	-	-	-	-	-	-

[1]See back cover for details.

Metropolitan Statistical Area

Washington, DC–MD–VA

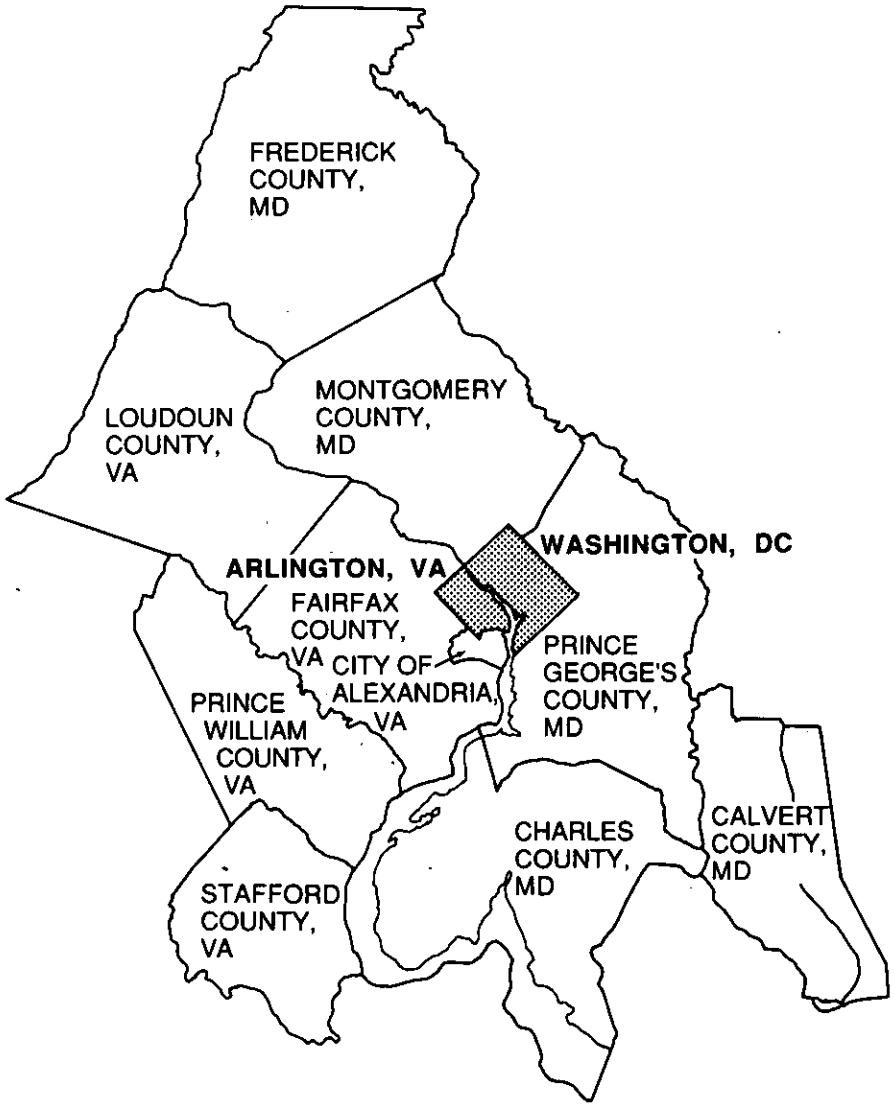

Central City of this MSA

County Line

0 5 10 15 20 Miles

N

Table 1-1. General Characteristics by Family Type—Occupied Units

[Numbers in thousands. ... means not applicable or sample too small. - means zero or rounds to zero.]

	Characteristics	All households	Family households										
				Married couple					Male householder, no wife present				
					With own children under 18					With own children under 18			
						Race of householder					Race of householder		
			Total	Total	Total	White	Black	Hhldr of Hispanic origin	Total	Total	White	Black	Hhldr of Hispanic origin
1	**Total**	**1 308.7**	**903.3**	**690.5**	**367.8**	**278.6**	**64.6**	**10.9**	**59.1**	**23.8**	**15.2**	**7.6**	**.8**
	Tenure												
2	Owner occupied	763.4	616.7	518.6	270.0	218.1	37.8	5.0	34.2	13.7	9.0	4.3	.2
3	Percent of all occupied	58.3	68.3	75.1	73.4	78.3	58.6	45.7	58.0	57.6	59.4	56.3	26.5
4	Renter occupied	545.3	286.5	171.9	97.8	60.5	26.8	5.9	24.8	10.1	6.2	3.3	.6
	Units in Structure												
5	1, detached	622.5	540.2	465.8	260.4	217.2	30.7	4.8	28.8	11.2	8.3	2.4	.2
6	1, attached	195.0	144.2	98.0	53.6	34.1	15.9	1.6	11.1	5.3	2.4	2.9	-
7	2 to 4	75.3	33.0	18.2	7.5	4.9	1.4	.8	2.4	1.4	.8	.6	.2
8	5 to 9	75.3	38.6	20.6	9.3	4.8	3.7	1.0	3.5	1.6	.9	.7	-
9	10 to 19	168.1	87.2	47.6	25.8	11.3	9.4	1.7	7.0	2.8	1.9	.8	.4
10	20 to 49	29.2	13.1	8.8	2.7	1.5	1.0	.6	1.3	.8	.4	.2	-
11	50 or more	135.4	39.9	25.8	6.3	3.1	1.8	.4	4.7	.6	.6	-	-
12	Mobile home or trailer	7.9	7.1	5.7	2.2	1.5	.6	-	.3	.3	-	-	-
	Year Structure Built[1]												
13	1990 to 1994	-	-	-	-	-	-	-	-	-	-	-	-
14	1985 to 1989	13.4	9.6	7.3	3.9	2.2	.8	-	.9	.4	.4	-	.2
15	1980 to 1984	119.3	96.2	82.9	50.0	41.9	6.5	-	4.6	3.2	3.0	-	.2
16	1975 to 1979	124.1	94.4	79.4	57.0	49.6	5.1	.4	4.5	1.0	1.0	-	-
17	1970 to 1974	141.8	102.5	82.1	46.7	36.5	7.7	1.1	6.4	4.2	2.7	1.5	-
18	1960 to 1969	358.8	246.2	185.1	95.8	68.3	17.7	4.2	17.5	6.1	3.0	2.7	-
19	1950 to 1959	205.7	147.6	116.4	51.9	36.9	11.1	1.2	8.9	3.1	2.1	.8	.2
20	1940 to 1949	149.7	91.5	62.4	29.3	19.5	7.6	2.0	6.6	2.9	1.7	1.0	-
21	1930 to 1939	111.9	63.9	39.3	17.1	8.6	7.0	1.8	6.3	2.4	1.0	1.4	.2
22	1920 to 1929	31.2	18.9	12.4	6.7	6.0	.6	.2	1.1	.2	-	.2	-
23	1919 or earlier	52.8	32.4	23.2	9.5	9.1	.4	-	2.4	.4	.2	.2	-
24	**Median**	**1963**	**1964**	**1965**	**1967**	**1969**	**1963**	**1961**	**1962**	**1965**	**1968**	**1961**	...
	Age of Householder												
25	Under 25 years	71.1	32.3	22.1	11.4	9.2	1.4	1.0	4.3	1.1	.4	.4	-
26	25 to 29	147.2	79.9	57.9	34.7	25.4	7.4	1.2	7.1	1.5	1.3	.2	-
27	30 to 34	175.3	118.4	91.9	60.6	44.8	11.6	1.0	6.9	5.0	3.0	1.8	.4
28	35 to 44	337.8	263.2	205.9	168.7	130.0	27.6	5.7	13.7	10.2	6.0	3.6	.2
29	45 to 54	222.7	179.4	139.3	74.5	55.0	13.7	1.1	13.0	4.7	3.8	.9	.2
30	55 to 64	169.8	127.9	98.6	16.4	13.3	2.2	.9	7.9	1.0	.6	.5	-
31	65 to 74	117.7	72.2	54.6	1.5	.8	.7	-	4.4	.2	-	.2	-
32	75 years and over	67.1	30.0	20.2	-	-	-	-	1.8	-	-	-	-
33	**Median**	**43**	**43**	**43**	**40**	**40**	**39**	**39**	**43**	**39**	**40**	**39**	...
	Persons 65 Years Old and Over												
34	None	1 093.3	772.0	594.9	358.9	272.8	62.6	10.7	49.7	23.4	15.2	7.2	.8
35	1 person	157.1	74.9	45.0	8.3	5.3	1.8	.2	7.7	.5	-	.5	-
36	2 persons or more	58.4	56.4	50.6	.7	.4	.2	-	1.7	-	-	-	-
	Persons												
37	1 person	310.3	...	...	...	...	...	...	...	...	...	...	...
38	2 persons	392.6	319.8	222.0	...	...	...	...	30.3	8.2	5.9	2.3	.4
39	3 persons	234.3	219.1	158.7	102.2	78.7	19.0	3.4	14.1	6.9	4.5	1.5	.2
40	4 persons	216.6	211.5	181.4	154.4	121.2	22.8	3.4	7.7	4.8	2.5	2.4	-
41	5 persons	100.5	98.8	85.4	74.0	57.2	12.4	2.5	4.2	2.1	1.9	.2	-
42	6 persons	35.6	35.4	28.8	24.7	15.7	5.6	1.1	1.7	1.0	-	.8	-
43	7 persons or more	18.9	18.6	14.1	12.5	5.8	4.8	.7	1.0	.8	.4	.4	.2
44	**Median**	**2.4**	**3.1**	**3.3**	**4.0**	**4.0**	**4.1**	**4.1**	**2.5**	**3.0**	**2.9**	**3.5**	...
	Rooms												
45	1 room	14.2	1.5	1.3	.2	.2	-	-	-	-	-	-	-
46	2 rooms	22.8	1.7	1.0	-	-	-	-	.6	.4	.2	.2	-
47	3 rooms	144.3	36.1	23.0	4.9	1.6	1.7	1.5	1.9	.8	.2	.4	-
48	4 rooms	209.8	114.1	65.2	31.4	15.4	10.5	2.4	10.0	3.8	2.3	1.4	.2
49	5 rooms	164.5	109.4	70.0	36.6	22.4	11.5	1.3	11.7	4.5	3.1	1.2	.4
50	6 rooms	185.7	136.4	100.3	49.1	33.9	12.7	1.9	8.2	2.8	1.1	1.5	.2
51	7 rooms	166.5	141.8	116.7	61.5	50.0	7.5	.9	8.0	3.6	1.8	1.6	-
52	8 rooms	166.3	146.1	124.7	69.7	56.7	9.3	1.3	8.2	3.6	2.9	.7	-
53	9 rooms	120.2	110.0	94.4	57.3	51.2	4.7	.4	5.6	2.6	2.1	.5	-
54	10 rooms or more	114.3	106.2	94.1	57.0	47.1	6.7	1.3	4.8	1.7	1.5	.2	-
55	**Median**	**6.0**	**6.9**	**7.2**	**7.5**	**7.8**	**6.2**	**5.7**	**6.1**	**6.3**	**6.8**	**6.0**	...
	Persons Per Room												
56	0.50 or less	942.3	570.2	439.5	170.0	146.0	18.4	2.2	42.9	15.1	11.3	3.6	.6
57	0.51 to 1.00	341.5	309.6	234.7	184.0	127.6	40.0	7.7	14.8	7.4	3.5	3.0	-
58	1.01 to 1.50	20.3	19.5	13.2	12.1	4.3	5.6	.9	1.2	1.2	.2	1.0	-
59	1.51 or more	4.6	4.0	3.1	1.8	.8	.6	.2	.2	.2	.2	-	.2

[1]For mobile homes, oldest category is 1939 or earlier.

Family households—Con.					Nonfamily households							
Female householder, no husband present												
	With own children under 18					Living alone				Other nonfamily		
		Race of householder				Male		Female				
Total	Total	White	Black	Hhldr of Hispanic origin	Total	Total	65 and over	Total	65 and over	Male	Female	
153.7	**81.2**	**32.2**	**47.3**	**2.0**	**405.5**	**133.9**	**19.1**	**176.4**	**58.3**	**53.4**	**41.7**	**1**
63.9	23.1	14.8	8.3	.4	146.6	49.4	8.9	68.4	26.1	18.2	10.6	2
41.6	28.4	46.2	17.5	21.6	36.2	36.9	46.4	38.8	44.8	34.1	25.5	3
89.8	58.1	17.3	39.0	1.6	258.8	84.5	10.2	108.0	32.1	35.2	31.1	4
45.5	16.7	13.1	3.6	.4	82.3	23.4	6.4	35.4	17.7	16.0	7.6	5
35.1	17.5	7.4	10.1	-	50.8	15.4	1.2	17.4	5.8	10.9	7.1	6
12.3	8.5	1.5	6.9	-	42.3	16.0	2.9	18.4	6.0	3.7	4.1	7
14.5	9.4	2.7	6.1	.2	36.6	10.8	.3	16.2	2.5	4.7	5.0	8
32.6	22.3	6.2	15.3	1.0	80.9	28.6	1.2	32.6	5.7	9.5	10.2	9
3.0	2.1	.2	1.7	-	16.1	4.7	.6	7.2	2.1	1.8	2.3	10
9.4	4.4	.6	3.6	.4	95.5	34.4	6.2	48.9	18.5	6.8	5.5	11
1.1	.4	.4	-	-	.9	.6	.2	.3	-	-	-	12
-	-	-	-	-	-	-	-	-	-	-	-	13
1.5	1.5	.6	.6	.2	3.8	1.5	-	1.5	-	.6	.2	14
8.7	6.3	3.8	2.5	-	23.1	7.0	1.4	10.5	1.9	3.5	2.0	15
10.4	6.2	4.2	1.8	.2	29.7	10.4	1.2	11.9	5.7	4.9	2.6	16
14.0	6.8	3.9	2.7	-	39.4	14.0	.9	15.8	3.8	4.7	4.8	17
43.6	25.8	8.4	17.0	.2	112.7	37.6	4.1	48.7	13.7	15.3	11.1	18
22.3	8.9	4.0	4.7	.6	58.1	19.3	3.2	24.5	9.3	9.9	4.5	19
22.5	13.1	3.6	9.3	.4	58.1	18.8	3.1	26.5	7.7	5.4	7.3	20
18.3	8.9	2.2	6.3	.4	47.9	16.2	3.5	21.1	9.7	5.4	5.2	21
5.5	2.0	1.0	1.0	-	12.3	3.0	-	7.4	2.9	.9	1.0	22
6.8	1.9	.6	1.3	-	20.4	6.0	1.7	8.5	3.6	2.8	3.0	23
1960	**1962**	**1966**	**1961**	**...**	**1961**	**1961**	**1954**	**1960**	**1956**	**1961**	**1960**	**24**
6.0	4.4	1.2	3.2	-	38.7	8.0	...	7.9	...	10.6	12.2	25
14.9	13.9	2.4	11.3	.4	67.2	22.8	...	22.0	...	12.5	9.9	26
19.6	18.0	6.3	11.2	.2	56.9	23.1	...	19.0	...	9.2	5.6	27
43.6	34.0	16.3	17.3	1.0	74.6	30.5	...	26.9	...	11.7	5.6	28
27.0	9.7	5.4	3.7	.4	43.4	18.4	...	17.7	...	4.4	2.9	29
21.4	1.1	.7	.4	-	41.9	12.0	...	24.7	...	3.2	2.1	30
13.2	-	-	-	-	45.6	12.2	12.2	30.4	30.4	.6	2.3	31
8.0	.2	-	.2	-	37.1	6.9	6.9	27.9	27.9	1.3	1.0	32
43	**36**	**39**	**34**	**...**	**40**	**39**	**73**	**52**	**75**	**32**	**29**	**33**
127.3	79.4	31.3	46.5	2.0	321.3	114.8	...	118.1	...	51.0	37.3	34
22.2	1.8	.9	.7	-	82.2	19.1	19.1	58.3	58.3	1.5	3.4	35
4.1	-	-	-	-	2.0	...	...	...	...	.9	1.0	36
...	...	...	...	...	310.3	133.9	19.1	176.4	58.3	...	...	37
67.5	30.0	11.2	18.8	.6	72.7	...	...	...	...	38.6	34.2	38
46.3	28.1	13.9	13.4	.8	15.2	...	...	...	...	9.3	5.9	39
22.3	14.6	5.4	8.4	.6	5.1	...	...	...	...	3.7	1.4	40
9.2	4.8	1.3	3.5	-	1.7	...	...	...	...	1.5	.2	41
4.8	2.2	.2	1.8	-	.2	...	...	...	...	.2	-	42
3.5	1.6	.2	1.4	-	.2	...	...	...	...	.2	-	43
2.7	**2.9**	**2.9**	**2.9**	**...**	**1.5**	**...**	**...**	**...**	**...**	**2.2**	**2.1**	**44**
.2	.2	-	.2	-	12.7	6.5	.4	5.8	1.3	.2	.2	45
.2	-	-	-	-	21.1	9.9	1.4	10.0	1.4	.4	.8	46
11.2	6.9	1.0	5.3	.4	108.3	44.0	5.4	53.5	18.6	5.2	5.6	47
38.9	24.5	5.4	18.5	.4	95.7	30.9	3.7	38.6	9.5	13.6	12.6	48
27.6	15.8	6.2	9.4	.4	55.2	14.4	1.7	23.8	7.2	10.0	6.9	49
28.0	14.9	6.7	8.0	.4	49.3	12.6	3.2	20.6	11.0	8.8	7.3	50
17.1	5.4	2.8	2.6	.2	24.6	7.7	2.0	9.5	4.3	4.0	3.5	51
13.2	5.0	3.1	1.9	-	20.2	4.0	.7	8.7	3.0	4.7	2.9	52
9.9	4.8	3.3	1.3	.2	10.2	2.5	.5	3.8	1.3	3.2	.8	53
7.4	3.7	3.7	-	-	8.1	1.4	.2	2.1	.7	3.3	1.3	54
5.5	**5.1**	**6.0**	**4.5**	**...**	**4.1**	**3.7**	**4.1**	**4.0**	**4.3**	**5.2**	**4.7**	**55**
87.8	40.8	21.9	18.7	.8	372.1	127.4	18.7	170.6	57.0	41.4	32.7	56
60.0	36.5	10.1	25.1	1.2	31.9	6.5	.4	5.8	1.3	11.0	8.6	57
5.1	3.6	.2	3.2	-	.8	-	-	-	-	.6	.2	58
.7	.3	-	.3	-	.6	-	-	-	-	.4	.2	59

Table 1-2. **Financial Characteristics by Family Type—Occupied Units**

[Numbers in thousands. ... means not applicable or sample too small. - means zero or rounds to zero.]

	Characteristics	All households	Family households										
				Married couple					Male householder, no wife present				
					With own children under 18					With own children under 18			
						Race of householder					Race of householder		
			Total	Total	Total	White	Black	Hhldr of Hispanic origin	Total	Total	White	Black	Hhldr of Hispanic origin
1	**Total**	**1 308.7**	**903.3**	**690.5**	**367.8**	**278.6**	**64.6**	**10.9**	**59.1**	**23.8**	**15.2**	**7.6**	**.8**
	Household Income												
2	Less than $5,000	48.9	17.6	4.9	2.0	.8	.2	.4	1.3	.2	-	.2	-
3	$5,000 to $9,999	67.0	32.8	12.6	5.1	3.3	.6	1.2	1.9	1.0	.3	.4	-
4	$10,000 to $14,999	82.9	43.3	22.0	8.2	4.8	2.0	.8	3.5	1.9	.6	1.2	-
5	$15,000 to $19,999	98.7	55.4	30.0	14.9	9.6	3.4	1.7	4.1	1.6	1.0	.4	-
6	$20,000 to $24,999	132.0	73.6	48.0	21.8	14.8	4.1	1.1	5.4	2.1	1.3	.8	.2
7	$25,000 to $29,999	103.8	61.0	41.4	21.5	14.5	6.0	.4	6.1	3.6	2.1	1.5	.4
8	$30,000 to $34,999	105.0	68.7	54.0	29.6	20.9	7.4	.8	4.9	1.8	1.2	.6	-
9	$35,000 to $39,999	90.4	67.4	52.3	29.9	21.2	5.7	.8	5.6	2.1	1.2	.9	-
10	$40,000 to $49,999	159.1	122.5	102.6	62.8	46.6	14.5	1.0	7.3	2.0	1.5	.2	-
11	$50,000 to $59,999	135.2	108.8	94.1	56.3	46.3	6.2	.4	6.7	3.5	2.1	1.2	.2
12	$60,000 to $79,999	151.2	132.8	118.4	63.0	50.3	10.7	1.2	7.3	3.0	2.8	.2	-
13	$80,000 to $99,999	63.1	55.6	51.3	24.9	22.0	1.3	.2	1.6	.2	.2	-	-
14	$100,000 to $119,999	30.4	26.8	26.0	11.0	9.6	.2	.4	.2	.2	.2	-	-
15	$120,000 or more	41.0	37.1	33.0	16.6	14.1	2.3	.4	3.3	.6	.6	-	-
16	**Median**	**35 888**	**42 597**	**47 805**	**48 097**	**50 630**	**41 995**	**28 286**	**37 217**	**34 206**	**39 301**	**27 790**	...
	As percent of poverty level:												
17	Less than 50 percent	28.2	16.7	4.1	2.4	1.0	.2	.6	1.5	.5	-	.5	-
18	50 to 99	50.6	26.6	11.4	6.4	3.5	1.7	1.1	1.2	1.0	.3	.5	-
19	100 to 149	60.1	38.9	20.4	13.5	7.9	3.5	.8	3.4	2.1	.8	1.1	-
20	150 to 199	75.2	52.3	33.3	21.4	13.1	4.9	1.8	.9	.5	.2	.2	.2
21	200 percent or more	1 094.6	768.8	621.3	324.1	253.1	54.3	6.7	52.1	19.8	13.9	5.5	.6
	Monthly Housing Costs												
22	Less than $100	15.2	7.1	2.6	1.1	.4	.7	-	.2	-	-	-	-
23	$100 to $199	52.9	28.1	16.4	4.2	2.4	1.8	.2	1.3	.2	-	.2	-
24	$200 to $249	51.1	29.6	18.5	2.6	2.2	.4	.2	2.3	.9	.4	.5	-
25	$250 to $299	65.1	41.4	27.0	4.9	2.8	1.9	.2	3.9	1.2	.9	.3	-
26	$300 to $349	68.1	41.8	25.7	7.9	4.0	3.7	-	2.2	.4	.4	-	-
27	$350 to $399	87.4	51.5	34.1	14.9	9.1	4.7	.9	3.1	.8	.2	.6	-
28	$400 to $449	83.3	50.3	34.9	14.9	10.1	3.7	1.8	4.3	1.4	.4	.8	.2
29	$450 to $499	94.8	55.6	40.5	19.8	12.4	5.3	.7	4.6	1.8	1.0	.6	.2
30	$500 to $599	157.2	102.0	72.5	39.5	26.4	8.3	1.1	8.6	3.7	2.6	.9	-
31	$600 to $699	116.9	80.7	64.6	36.0	28.9	5.0	.6	5.6	2.3	1.3	1.1	.2
32	$700 to $799	92.8	69.8	55.9	36.7	29.6	5.3	.8	5.4	2.7	2.2	.5	-
33	$800 to $899	74.8	58.4	45.6	28.3	22.8	3.5	.8	5.2	2.2	1.0	1.2	-
34	$900 to $999	58.3	46.9	40.7	27.0	21.1	4.7	1.0	2.0	.8	.6	.2	-
35	$1,000 to $1,249	96.0	80.3	74.2	47.1	37.9	7.2	1.0	1.9	1.5	.8	.5	-
36	$1,250 to $1,499	49.8	44.1	39.6	27.1	23.5	2.8	.5	1.2	.6	.4	-	.2
37	$1,500 or more	54.6	49.3	45.2	28.0	25.1	.5	.2	1.7	1.2	1.2	-	-
38	No cash rent	16.5	11.0	6.8	4.1	2.9	1.0	-	1.5	.6	.6	-	-
39	Mortgage payment not reported	73.9	55.4	45.8	23.7	17.0	4.1	.9	4.1	1.5	1.2	.2	-
40	**Median (excludes no cash rent)**	**558**	**614**	**672**	**766**	**805**	**590**	**594**	**557**	**617**	**656**	**577**	...
	Monthly Housing Costs as Percent of Income												
41	Less than 5 percent	27.6	22.4	18.4	6.1	4.7	1.2	-	1.7	.4	.2	.2	-
42	5 to 9 percent	117.6	98.8	82.4	28.8	19.4	7.9	.7	7.2	1.1	.9	.2	-
43	10 to 14 percent	178.1	136.9	112.1	51.7	38.4	11.5	.7	8.8	2.0	1.7	.3	-
44	15 to 19 percent	212.1	148.5	121.4	66.6	52.8	10.3	1.4	9.1	3.2	2.5	.7	-
45	20 to 24 percent	190.7	129.5	101.0	58.5	47.3	9.1	.7	6.9	3.8	2.7	1.2	.2
46	25 to 29 percent	152.5	99.1	74.2	46.1	35.9	7.0	1.8	7.3	3.7	2.1	1.4	.3
47	30 to 34 percent	104.5	68.1	48.1	31.6	25.6	4.2	1.2	4.9	2.9	1.0	1.7	.2
48	35 to 39 percent	68.5	43.7	29.6	19.0	13.2	3.7	.6	2.4	1.8	1.4	.3	-
49	40 to 49 percent	67.0	38.4	25.8	17.3	12.5	2.6	1.3	1.4	1.0	.4	.4	-
50	50 to 59 percent	28.9	17.2	10.1	5.6	3.8	.8	.2	1.2	.6	.4	.2	-
51	60 to 69 percent	15.1	8.3	3.4	2.4	1.3	.6	.4	.7	.2	.2	-	-
52	70 percent or more	49.7	24.5	10.7	6.1	3.5	.6	1.0	1.4	1.0	-	.7	-
53	Zero or negative income	6.2	1.6	1.1	.4	.2	-	-	.4	-	-	-	-
54	No cash rent	16.5	11.0	6.8	4.1	2.9	1.0	-	1.5	.6	.6	-	-
55	Mortgage payment not reported	73.7	55.2	45.6	23.7	17.0	4.1	.9	4.1	1.5	1.2	.2	-
56	**Median (excludes 3 previous lines)**	**22**	**20**	**19**	**21**	**21**	**19**	**29**	**20**	**26**	**23**	**29**	...
	OWNER OCCUPIED UNITS												
57	**Total**	**763.4**	**616.7**	**518.6**	**270.0**	**218.1**	**37.8**	**5.0**	**34.2**	**13.7**	**9.0**	**4.3**	**.2**
	Value												
58	Less than $10,000	5.8	4.5	3.7	1.0	1.0	-	-	-	-	-	-	-
59	$10,000 to $19,999	6.4	5.0	4.2	2.1	1.9	-	-	-	-	-	-	-
60	$20,000 to $29,999	4.8	3.1	1.8	.5	.3	.2	-	.3	-	-	-	-
61	$30,000 to $39,999	7.4	3.6	2.5	1.0	-	.8	-	.3	.3	.2	.1	-
62	$40,000 to $49,999	18.6	7.8	4.8	1.5	.6	.9	-	.7	.2	.2	-	-
63	$50,000 to $59,999	29.9	20.3	14.3	6.7	4.5	2.1	.2	1.6	.4	.2	.2	-
64	$60,000 to $69,999	59.0	42.5	31.4	14.8	11.3	2.8	.6	3.8	2.0	.5	1.5	-
65	$70,000 to $79,999	72.8	56.5	45.3	25.2	17.7	6.6	.4	3.0	1.5	1.0	.6	-
66	$80,000 to $99,999	167.6	130.8	109.5	55.7	39.9	13.7	1.1	8.0	2.9	1.9	1.0	-
67	$100,000 to $119,999	111.6	93.6	79.9	42.8	35.0	4.9	1.1	5.2	1.3	.9	.2	-
68	$120,000 to $149,999	116.8	105.4	94.5	54.3	48.3	3.0	.2	4.2	1.6	1.2	.3	.2
69	$150,000 to $199,999	95.6	85.0	75.6	37.4	32.9	2.3	.4	4.3	2.1	2.1	-	-
70	$200,000 to $249,999	34.0	30.7	27.5	14.5	13.0	.5	.9	1.3	.7	.2	.4	-
71	$250,000 to $299,999	12.9	9.7	8.1	4.2	3.6	.2	-	.2	-	-	-	-
72	$300,000 or more	20.2	18.4	15.5	8.2	8.2	-	-	1.5	.6	.6	-	-
73	**Median**	**101 688**	**107 348**	**110 432**	**112 404**	**118 256**	**88 135**	...	**98 848**	**96 582**	**111 627**	...	...

Family households—Con.					Nonfamily households							
Female householder, no husband present												
	With own children under 18					Living alone				Other nonfamily		
		Race of householder				Male		Female				
Total	Total	White	Black	Hhldr of Hispanic origin	Total	Total	65 and over	Total	65 and over	Male	Female	
153.7	**81.2**	**32.2**	**47.3**	**2.0**	**405.5**	**133.9**	**19.1**	**176.4**	**58.3**	**53.4**	**41.7**	**1**
11.4	8.0	.8	6.9	.2	31.3	7.9	3.3	21.2	12.6	–	2.1	2
18.3	11.5	2.3	8.5	.6	34.2	10.5	3.6	21.9	15.9	.7	1.1	3
17.8	11.5	4.4	6.6	.2	39.7	13.6	2.8	21.4	8.7	2.9	1.8	4
21.3	13.4	4.2	9.2	.6	43.2	15.8	1.7	21.7	4.2	3.4	2.4	5
20.3	9.9	4.7	5.2	–	58.4	17.8	2.0	32.7	8.8	3.0	4.8	6
13.6	7.8	4.1	3.7	.2	42.8	16.4	.4	18.0	2.5	4.4	3.9	7
9.9	4.2	2.2	2.0	.2	36.3	14.3	1.7	13.2	2.4	4.1	4.7	8
9.5	3.8	1.6	2.2	–	23.1	6.9	1.1	7.8	.6	4.3	4.1	9
12.6	4.5	2.4	1.9	–	36.6	13.4	1.7	9.3	1.3	8.3	5.7	10
7.9	2.2	1.9	.3	–	26.4	8.8	.6	4.0	.2	8.6	5.0	11
7.0	2.3	2.1	.2	–	18.5	4.5	.4	2.4	.9	7.7	3.8	12
2.7	1.1	.8	.2	–	7.5	1.4	–	1.3	–	3.0	1.8	13
.6	.2	.2	–	–	3.6	1.0	–	.6	–	1.6	.4	14
.8	.8	.4	.4	–	4.0	1.7	–	.8	.2	1.3	.2	15
21 991	**18 563**	**24 701**	**15 880**	**...**	**24 650**	**25 432**	**14 800**	**20 297**	**10 371**	**44 596**	**34 994**	**16**
11.1	9.0	1.2	7.0	.2	11.5	3.4	.5	6.7	2.6	–	1.5	17
14.1	8.8	1.6	6.6	.6	24.1	5.5	2.8	17.1	11.7	.7	.8	18
15.1	9.5	2.7	6.8	–	21.2	6.0	2.5	12.5	9.1	1.1	1.6	19
18.0	11.4	3.6	7.5	.4	22.9	8.0	1.8	11.0	6.7	2.5	1.4	20
95.4	42.6	23.1	19.3	.8	325.8	111.1	11.5	129.1	28.2	49.1	36.5	21
4.3	3.3	.4	2.9	–	8.1	1.7	1.1	6.0	4.9	.4	–	22
10.4	3.8	.5	3.3	–	24.8	6.8	3.3	15.6	10.4	1.0	1.4	23
8.8	2.1	–	1.8	–	21.5	7.1	1.9	11.9	7.9	.4	2.1	24
10.6	4.5	.6	3.8	–	23.7	8.7	3.1	12.6	5.6	1.2	1.2	25
13.9	7.9	1.9	6.0	–	26.3	10.1	1.3	13.3	5.3	1.8	1.0	26
14.3	8.3	2.7	5.2	.6	35.9	14.3	2.4	17.4	5.1	2.6	1.6	27
11.1	5.6	1.5	4.1	.2	33.0	13.0	.6	14.2	2.3	3.0	2.9	28
10.5	5.9	1.2	4.6	.2	39.2	14.2	.9	17.2	3.6	2.8	5.0	29
21.0	13.1	5.9	6.8	.2	55.2	18.0	1.0	23.3	4.8	7.3	6.6	30
10.6	5.8	3.4	2.0	.2	36.2	11.0	.8	12.2	2.8	7.7	5.3	31
8.4	4.4	3.0	1.2	.2	23.0	6.7	.5	7.2	1.4	5.3	3.9	32
7.6	5.0	3.6	1.4	–	16.3	3.9	.6	5.4	.7	4.2	2.8	33
4.2	2.8	1.7	1.0	.2	11.4	3.9	.4	2.9	–	2.6	2.2	34
4.2	2.1	1.3	.8	–	15.7	3.1	–	6.1	.6	4.5	2.0	35
3.3	2.2	1.6	.5	–	5.7	1.4	–	1.2	–	2.6	.4	36
2.4	1.0	.6	.4	–	5.3	1.2	.2	1.9	.5	2.0	.2	37
2.6	1.4	.6	.8	–	5.6	2.2	.9	2.1	.9	1.1	.2	38
5.5	2.3	1.7	.6	.2	18.5	6.7	.3	6.1	1.6	2.8	3.0	39
448	**479**	**609**	**399**	**...**	**472**	**453**	**293**	**426**	**292**	**653**	**562**	**40**
2.3	.8	–	.8	–	5.2	1.7	–	1.7	.8	1.3	.4	41
9.3	2.4	1.1	1.4	–	18.7	7.9	1.9	5.5	2.0	2.5	2.8	42
16.1	3.9	1.7	2.2	–	41.2	17.5	2.6	9.6	3.5	8.7	5.4	43
18.0	7.2	2.7	4.4	.2	63.6	19.4	2.0	21.4	7.3	12.8	10.1	44
21.6	10.8	5.4	5.3	–	61.2	19.8	1.7	24.8	5.3	9.0	7.7	45
17.5	11.6	3.8	7.5	–	53.4	16.8	1.8	27.4	7.4	5.2	4.0	46
15.2	9.5	3.9	5.7	–	36.4	11.8	1.6	18.8	4.4	4.1	1.8	47
11.7	8.4	3.4	5.0	.2	24.8	5.2	.4	15.7	5.1	2.0	1.9	48
11.2	6.8	2.6	4.2	.2	28.6	9.4	2.0	15.9	7.3	2.6	.7	49
5.9	4.0	1.4	2.6	.6	11.7	5.9	1.4	5.3	2.5	–	.6	50
4.1	2.5	1.6	.6	.2	6.8	1.2	.3	4.6	1.4	.4	.6	51
12.5	9.5	2.2	6.2	.4	25.2	7.1	2.1	16.2	8.9	.3	1.6	52
.2	.2	.2	–	–	4.6	1.4	–	1.4	–	.7	1.0	53
2.6	1.4	.6	.8	–	5.6	2.2	.9	2.1	.9	1.1	.2	54
5.5	2.3	1.7	.6	.2	18.5	6.7	.3	6.1	1.6	2.8	3.0	55
27	**31**	**30**	**31**	**...**	**25**	**24**	**27**	**29**	**32**	**20**	**20**	**56**
63.9	**23.1**	**14.8**	**8.3**	**.4**	**146.6**	**49.4**	**8.9**	**68.4**	**26.1**	**18.2**	**10.6**	**57**
.8	–	–	–	–	1.3	1.0	.4	–	–	.2	–	58
.8	.2	.2	–	–	1.4	.7	.4	.5	.2	.2	–	59
1.0	.4	.4	–	–	1.7	1.3	.5	.5	–	–	–	60
.8	.2	–	.2	–	3.8	2.0	–	1.2	1.2	.2	.4	61
2.3	1.3	.4	.8	–	10.8	3.1	.2	5.9	1.2	.6	1.1	62
4.3	1.4	.2	1.2	–	9.7	5.3	.8	3.9	.9	–	.4	63
7.3	2.6	.6	2.0	.2	16.5	7.0	1.2	8.0	3.4	1.1	.4	64
8.1	2.3	1.2	1.1	–	16.3	4.7	.7	8.5	2.7	1.9	1.2	65
13.3	4.6	3.3	1.3	–	36.8	10.7	1.1	16.5	7.5	5.6	4.1	66
8.5	4.3	2.8	1.5	.2	18.0	5.3	.9	9.0	3.5	2.9	.8	67
6.8	2.3	2.3	–	–	11.4	2.9	.4	5.4	1.9	2.5	.7	68
5.1	1.3	1.3	–	–	10.7	3.0	1.1	5.3	2.3	2.1	.2	69
1.9	.4	.4	–	–	3.3	1.3	1.1	1.2	.3	.4	.4	70
1.5	.9	.7	.2	–	3.1	.6	–	1.7	.6	.2	.6	71
1.5	1.1	1.1	–	–	1.8	.4	–	.9	.5	.2	.2	72
89 714	**93 894**	**107 791**	**69 372**	**...**	**86 446**	**79 082**	**83 995**	**86 972**	**89 353**	**97 533**	**88 293**	**73**

Table 1-3. Housing Quality by Family Type—Occupied Units

[Numbers in thousands. ... means not applicable or sample too small. - means zero or rounds to zero.]

	Characteristics	All households	Family households										
				Married couple					Male householder, no wife present				
					With own children under 18					With own children under 18			
						Race of householder					Race of householder		
			Total	Total	Total	White	Black	Hhldr of Hispanic origin	Total	Total	White	Black	Hhldr of Hispanic origin
1	**Total**	**1 308.7**	**903.3**	**690.5**	**367.8**	**278.6**	**64.6**	**10.9**	**59.1**	**23.8**	**15.2**	**7.6**	**.8**
	Water Supply Stoppage												
2	With hot and cold piped water	1 306.2	901.8	690.2	367.4	278.4	64.6	10.9	58.9	23.8	15.2	7.6	.8
3	No stoppage in last 3 months	1 201.6	843.9	653.1	345.6	261.5	60.9	10.3	54.4	22.3	14.6	7.0	.8
4	With stoppage in last 3 months	97.5	53.2	34.7	20.1	15.2	3.8	.6	4.1	1.1	.4	.4	-
5	No stoppage lasting 6 hours or more	39.2	20.2	14.1	7.9	6.0	1.5	.2	1.3	.2	-	.2	-
6	1 time lasting 6 hours or more	32.5	20.1	13.7	7.9	6.1	1.7	.2	1.0	.4	.2	-	-
7	2 times	12.0	5.5	2.5	1.2	1.0	.2	-	1.0	.2	-	-	-
8	3 times	2.7	1.4	.6	.4	.2	.2	-	-	-	-	-	-
9	4 times or more	3.6	1.9	.8	.8	.2	.2	.2	.2	.2	.2	-	-
10	Number of times not reported	7.3	4.2	3.0	1.9	1.7	-	-	.6	.2	-	.2	-
11	Stoppage not reported	7.1	4.7	2.4	1.7	1.7	-	-	.4	.4	.2	.2	-
	Flush Toilet Breakdowns												
12	With one or more flush toilets	1 305.4	901.8	690.2	367.4	278.4	64.6	10.9	58.9	23.8	15.2	7.6	.8
13	With at least one working toilet at all times in last 3 months	1 239.2	857.5	661.6	348.6	265.1	60.4	9.9	55.6	22.1	14.2	6.8	.8
14	None working some time in last 3 months	65.0	43.4	28.0	18.3	12.9	4.2	1.1	3.1	1.8	1.0	.8	-
15	No breakdowns lasting 6 hours or more	20.6	13.1	8.4	4.6	2.8	1.4	-	.7	.4	-	.4	-
16	1 time lasting 6 hours or more	29.2	19.4	12.1	9.6	7.7	1.7	.4	1.7	1.0	.6	.4	-
17	2 times	4.5	3.3	1.9	1.1	1.1	-	.2	.2	-	-	-	-
18	3 times	2.4	1.4	1.2	1.0	-	.6	-	-	-	-	-	-
19	4 times or more	3.0	2.2	1.0	.4	.2	-	-	.4	.4	.4	-	-
20	Number of times not reported	5.4	4.0	3.2	1.6	1.0	.6	.4	-	-	-	-	-
21	Breakdowns not reported	1.1	.9	.6	.5	.5	-	-	.2	-	-	-	-
	Sewage Disposal Breakdowns												
22	With public sewer	1 183.4	795.9	598.0	319.5	233.4	62.2	10.5	54.0	22.3	13.9	7.6	.8
23	No breakdowns in last 3 months	1 165.6	782.4	590.3	314.1	229.3	61.0	10.1	53.2	22.1	13.7	7.6	.8
24	With breakdowns in last 3 months	17.7	13.5	7.6	5.4	4.1	1.1	.4	.8	.2	.2	-	-
25	No breakdowns lasting 6 hours or more	5.6	4.8	3.1	1.9	1.2	.7	.2	.2	-	-	-	-
26	1 time lasting 6 hours or more	8.3	5.7	3.3	2.8	2.4	.2	-	.5	.2	.2	-	-
27	2 times	1.0	1.0	.2	.2	.2	-	.2	.2	-	-	-	-
28	3 times	1.5	1.2	.6	.2	-	.2	-	-	-	-	-	-
29	4 times or more	1.2	.8	.4	.2	.2	-	-	-	-	-	-	-
30	With septic tank or cesspool	122.8	105.9	92.2	47.9	45.0	2.5	.4	4.9	1.5	1.2	-	-
31	No breakdowns in last 3 months	118.6	102.2	89.8	46.1	43.4	2.2	.4	4.3	1.2	1.2	-	-
32	With breakdowns in last 3 months	4.2	3.7	2.5	1.8	1.6	.2	-	.5	.3	-	-	-
33	No breakdowns lasting 6 hours or more	1.9	1.6	1.3	.9	.9	-	-	.3	.3	-	-	-
34	1 time lasting 6 hours or more	2.1	1.9	.9	.7	.7	-	-	.3	-	-	-	-
35	2 times	-	-	-	-	-	-	-	-	-	-	-	-
36	3 times	-	-	-	-	-	-	-	-	-	-	-	-
37	4 times or more	.2	.2	.2	.2	-	.2	-	-	-	-	-	-
	Heating Problems												
38	With heating equipment and occupied last winter	1 200.6	839.4	642.3	340.7	259.4	60.0	9.7	53.8	21.0	13.4	7.0	.6
39	Not uncomfortably cold for 24 hours or more last winter	1 077.0	759.4	594.4	314.8	243.4	52.2	8.5	48.9	19.6	13.0	6.0	.4
40	Uncomfortably cold for 24 hours or more last winter[1]	123.0	79.6	47.4	25.7	15.7	7.8	1.2	4.9	1.4	.4	1.0	.2
41	Equipment breakdowns	55.0	36.6	19.1	9.3	5.4	3.3	1.1	2.7	.8	-	.8	-
42	No breakdowns lasting 6 hours or more	2.2	1.3	1.2	.7	.2	.5	-	.2	-	-	-	-
43	1 time lasting 6 hours or more	23.2	15.2	10.8	5.1	3.8	1.0	.9	.7	-	-	-	-
44	2 times	11.6	7.3	3.7	1.6	.8	.7	-	1.1	.4	-	.4	-
45	3 times	7.1	4.8	1.2	.4	.4	-	-	.6	.2	-	.2	-
46	4 times or more	7.8	6.0	1.5	1.2	.2	.8	.2	.2	.2	-	.2	-
47	Number of times not reported	3.2	2.0	.8	.2	-	.2	-	-	-	-	-	-
48	Other causes	73.9	46.8	28.0	16.8	10.5	4.9	.2	3.3	.8	.4	.4	.2
49	Utility interruption	7.6	5.7	3.9	2.9	2.1	.8	-	.4	.2	-	.2	-
50	Inadequate heating capacity	24.7	14.7	8.8	5.1	2.9	1.2	.2	1.5	.4	.4	-	.2
51	Inadequate insulation	14.2	9.1	5.0	3.3	1.7	1.6	-	1.0	.2	-	.2	-
52	Other	24.1	14.7	9.0	4.7	2.9	1.3	-	.4	-	-	-	-
53	Not reported	3.3	2.6	1.4	1.0	1.0	-	-	-	-	-	-	-
54	Reason for discomfort not reported	1.9	1.3	1.3	.2	-	-	-	-	-	-	-	-
55	Discomfort not reported	.6	.4	.4	.2	.2	-	-	-	-	-	-	-
	Selected Deficiencies[1]												
56	Signs of rats in last 3 months	54.1	38.4	15.9	9.5	4.3	3.9	1.0	4.3	1.9	-	1.7	-
57	Holes in floors	16.2	11.2	5.3	3.6	2.2	1.4	-	.4	.2	.2	-	-
58	Open cracks or holes (interior)	95.0	62.8	32.0	20.0	11.2	7.0	1.1	4.2	1.9	.8	1.1	-
59	Broken plaster or peeling paint (interior)	89.1	53.1	28.0	15.8	11.2	3.8	.8	5.7	1.5	.8	.7	.2
60	No electrical wiring	-	-	-	-	-	-	-	-	-	-	-	-
61	Exposed wiring	25.4	17.8	10.8	6.6	4.0	1.7	.2	1.7	.9	.2	.7	-
62	Rooms without electric outlets	21.8	13.3	8.1	4.6	3.2	1.0	-	1.4	.6	.4	.2	-
	Selected Amenities[1]												
63	Porch, deck, balcony, or patio	930.1	687.1	540.6	290.8	231.8	44.3	6.6	43.1	17.4	12.1	5.0	.2
64	Not reported	1.3	.7	.5	-	-	-	-	-	-	-	-	-
65	Telephone available	1 261.2	874.3	671.1	357.4	271.7	61.8	10.1	57.7	23.3	14.8	7.5	.6
66	Usable fireplace	500.2	423.6	367.7	201.4	170.6	19.4	2.9	22.8	8.1	6.5	1.4	.2
67	Separate dining room	692.0	539.5	432.3	231.9	184.9	35.7	4.6	33.1	13.4	8.9	4.2	.2
68	With 2 or more living rooms or recreation rooms, etc.	582.5	498.7	426.2	236.8	199.0	26.6	3.5	27.5	11.6	9.0	2.4	-
69	Garage or carport included with home	418.7	353.2	303.7	165.7	142.9	13.7	2.9	19.7	6.9	5.1	1.4	.2
70	Not included	888.4	549.1	386.2	201.7	135.3	50.9	8.0	39.4	16.9	10.1	6.2	.6
71	Offstreet parking included	644.1	419.7	307.7	166.2	117.2	35.7	6.0	28.4	12.2	8.2	3.6	.4
72	Offstreet parking not included	3.9	2.5	1.5	.8	-	.6	-	.2	-	-	-	-
73	Garage or carport not reported	1.6	1.0	.6	.4	.4	-	-	-	-	-	-	-

Family households—Con.					Nonfamily households							
Female householder, no husband present												
	With own children under 18					Living alone				Other nonfamily		
		Race of householder				Male		Female				
Total	Total	White	Black	Hhldr of Hispanic origin	Total	Total	65 and over	Total	65 and over	Male	Female	
153.7	**81.2**	**32.2**	**47.3**	**2.0**	**405.5**	**133.9**	**19.1**	**176.4**	**58.3**	**53.4**	**41.7**	1
152.8	81.2	32.2	47.3	2.0	404.4	133.7	18.9	175.5	57.8	53.4	41.7	2
136.4	70.8	29.3	40.3	1.7	357.7	120.6	17.4	154.5	51.7	46.7	35.9	3
14.4	9.0	2.7	5.7	.4	44.3	12.5	1.5	19.6	5.7	6.7	5.5	4
4.8	3.0	.9	1.8	.2	19.0	4.7	.8	8.8	3.6	2.8	2.7	5
5.4	3.3	1.2	1.9	-	12.5	4.5	.5	4.8	1.2	1.7	1.4	6
2.0	1.2	.4	.8	.2	6.5	1.1	.2	3.6	.6	.9	1.0	7
.8	.4	-	.2	-	1.3	.2	-	1.0	-	.2	-	8
.8	.8	-	.8	-	1.8	.2	-	.4	.2	1.0	.2	9
.5	.4	.2	.2	-	3.2	1.8	-	.9	.2	.2	.2	10
2.0	1.5	.2	1.3	-	2.4	.6	-	1.3	.4	-	.4	11
152.8	81.2	32.2	47.3	2.0	403.6	133.2	18.9	175.2	57.8	53.4	41.7	12
												13
140.4	72.7	30.0	41.6	1.6	381.7	126.3	17.8	166.7	54.9	49.4	39.3	
12.3	8.5	2.2	5.7	.4	21.6	7.0	1.1	8.2	2.9	4.0	2.5	14
3.9	2.2	.8	1.2	.2	7.5	3.1	.6	3.1	.8	.4	1.0	15
5.5	4.0	1.2	2.4	.2	9.8	2.9	.5	3.7	1.3	2.1	1.1	16
1.2	.8	-	.8	-	1.1	.2	-	.2	.2	.6	.2	17
.2	.2	-	.2	-	1.0	-	-	.6	-	.3	-	18
.8	.8	-	.8	-	.8	.4	-	-	-	.4	-	19
.8	.6	.2	.4	-	1.4	.4	-	.5	.5	.2	.2	20
-	-	-	-	-	.2	-	-	.2	-	-	-	21
144.0	78.2	29.6	46.9	2.0	387.4	125.9	16.1	170.1	54.0	50.9	40.6	22
138.9	74.7	28.8	44.5	1.8	383.2	124.8	15.9	168.1	53.5	50.1	40.3	23
5.1	3.5	.8	2.4	.2	4.2	1.1	.3	2.1	.4	.8	.3	24
1.5	.4	.2	.2	-	.8	-	-	.8	.2	-	-	25
2.0	1.8	.6	1.0	.2	2.6	.9	.3	1.3	.2	.2	.3	26
.6	.4	-	.4	-	-	-	-	-	-	-	-	27
.6	.6	-	.6	-	.4	.2	-	-	-	.2	-	28
.4	.4	-	.2	-	.4	-	-	-	-	.4	-	29
8.8	3.0	2.6	.4	-	16.9	7.7	2.8	5.5	3.8	2.5	1.2	30
8.1	2.8	2.3	.4	-	16.4	7.4	2.5	5.3	3.8	2.5	1.2	31
.7	.2	.2	-	-	.5	.3	.3	.2	-	-	-	32
-	-	-	-	-	.3	.3	.3	-	-	-	-	33
.7	.2	.2	-	-	.2	-	-	.2	-	-	-	34
-	-	-	-	-	-	-	-	-	-	-	-	35
-	-	-	-	-	-	-	-	-	-	-	-	36
-	-	-	-	-	-	-	-	-	-	-	-	37
												38
143.3	74.1	29.3	43.4	1.4	361.2	116.9	18.2	164.2	57.0	44.3	35.8	
												39
116.0	58.0	24.5	32.5	1.2	317.6	105.4	16.5	142.0	49.9	39.8	30.5	
												40
27.3	16.1	4.8	10.9	.2	43.4	11.5	1.7	22.0	7.0	4.5	5.3	
14.9	8.5	1.9	6.4	-	18.4	5.4	1.2	10.6	3.6	1.4	.9	41
-	-	-	-	-	.8	.2	-	.4	.2	.2	-	42
3.8	1.4	.6	.6	-	8.0	1.6	.2	5.4	2.0	.6	.4	43
2.5	1.7	.4	1.4	-	4.3	1.8	.8	2.1	.4	-	.4	44
3.1	1.4	.5	1.0	-	2.3	.4	-	1.7	.7	.2	-	45
4.3	3.0	.2	2.8	-	1.8	1.1	.2	.2	-	.4	-	46
1.2	1.0	.2	.7	-	1.3	.2	-	.9	.2	-	.2	47
15.5	9.4	3.6	5.4	.2	27.1	6.9	.2	12.4	3.9	3.4	4.4	48
1.4	1.0	.2	.8	-	1.9	.6	-	.6	-	.5	.2	49
4.4	2.8	.9	1.9	-	10.0	2.1	.2	4.5	1.9	1.0	2.3	50
3.2	2.2	1.0	1.0	.2	5.0	.6	-	2.6	.6	1.0	.8	51
5.3	2.4	1.2	1.1	-	9.4	3.2	-	4.5	1.4	.7	1.1	52
1.2	1.0	.4	.6	-	.7	.4	-	.2	-	.2	-	53
-	-	-	-	-	.7	.5	.3	.2	-	-	-	54
-	-	-	-	-	.2	-	-	.2	-	-	-	55
18.2	11.1	.6	9.9	.8	15.8	6.6	.2	5.9	2.2	1.8	1.4	56
5.5	4.2	.6	3.5	.2	5.0	1.1	.2	2.8	.2	1.0	.2	57
26.6	17.8	2.7	14.5	-	32.2	9.0	.5	12.3	3.4	5.5	5.4	58
19.4	11.3	2.5	8.3	.4	36.1	11.1	1.7	13.7	5.7	6.9	4.3	59
-	-	-	-	-	-	-	-	-	-	-	-	60
5.3	4.1	.4	3.5	-	7.6	2.6	.4	3.0	1.2	1.2	.7	61
3.8	3.2	-	2.8	-	8.5	3.3	.3	4.3	1.8	.4	.6	62
103.4	51.7	24.3	26.5	.4	243.1	73.4	10.5	101.3	31.6	40.0	28.3	63
.3	.1	-	.1	-	.6	.2	-	.4	.4	-	-	64
145.6	76.7	31.6	43.4	1.9	386.9	125.1	17.3	170.2	56.2	51.9	39.8	65
33.1	14.6	11.9	2.7	-	76.7	22.9	4.8	30.3	10.8	16.8	6.8	66
74.1	36.1	16.2	19.3	.8	152.5	38.5	6.8	69.9	25.8	26.9	17.2	67
												68
45.0	20.4	14.2	5.9	.4	83.8	20.8	4.2	35.4	12.0	17.2	10.4	
29.9	11.5	8.7	2.9	-	65.5	18.4	4.5	29.8	11.8	12.0	5.4	69
123.4	69.3	23.3	44.2	2.0	339.4	115.4	14.6	146.2	46.5	41.4	36.3	70
83.6	46.9	18.7	27.2	1.9	224.4	77.2	8.0	92.8	27.4	29.2	25.2	71
.8	.8	.4	.4	-	1.4	.2	-	.8	.4	.5	-	72
.4	.4	.2	.2	-	.5	.2	-	.4	-	-	-	73

Table 1-3. **Housing Quality by Family Type—Occupied Units**—Con.

[Numbers in thousands. ... means not applicable or sample too small. - means zero or rounds to zero.]

	Characteristics	All households	Family households										
				Married couple					Male householder, no wife present				
					With own children under 18					With own children under 18			
						Race of householder					Race of householder		
			Total	Total	Total	White	Black	Hhldr of Hispanic origin	Total	Total	White	Black	Hhldr of Hispanic origin
	Overall Opinion of Structure												
1	1 (worst)	12.4	8.6	3.1	2.2	1.0	1.2	.2	.6	.4	.2	.2	-
2	2	4.5	2.5	1.3	.6	.4	.2	-	.6	.4	.2	.2	-
3	3	12.1	7.5	3.2	1.9	1.9	-	-	.6	.4	.4	-	-
4	4	16.6	10.2	5.1	2.5	1.5	.4	.4	.8	.4	.4	-	.2
5	5	87.8	57.4	36.7	21.8	14.3	5.2	1.4	4.3	.8	.6	.2	-
6	6	67.8	40.8	28.3	17.1	11.6	3.8	1.0	5.0	2.7	1.6	.8	.2
7	7	156.3	98.2	71.6	41.5	30.9	7.3	.4	8.0	3.1	1.7	1.4	-
8	8	296.3	201.7	158.6	88.3	68.9	14.0	.8	11.6	4.3	2.8	1.2	.2
9	9	188.1	127.2	101.1	54.3	42.5	7.5	1.7	7.2	2.7	2.0	.7	-
10	10 (best)	460.4	346.2	280.4	137.2	105.5	24.9	5.0	19.7	8.8	5.3	3.0	.2
11	Not reported	6.4	2.9	1.1	.4	-	.2	-	.6	-	-	-	-
	Neighborhood Conditions												
12	With neighborhood	1 295.4	895.5	685.5	365.7	276.9	64.6	10.9	58.0	23.8	15.2	7.6	.8
13	No problems	726.0	503.2	388.4	206.3	153.4	35.4	8.0	35.1	12.5	8.1	3.9	.2
14	With problems[1]	564.5	389.5	294.8	158.3	122.9	28.8	2.8	22.3	11.0	6.6	3.8	.6
15	Crime	84.2	49.1	29.2	14.7	8.4	5.7	.2	4.3	2.3	.6	1.5	-
16	Noise	103.9	63.7	47.3	23.6	16.6	4.9	.7	3.8	.9	.2	.4	-
17	Traffic	108.0	74.3	59.3	29.3	25.0	3.6	.4	4.2	1.9	1.2	.7	.2
18	Litter or housing deterioration	62.0	43.7	33.1	15.7	11.3	4.0	.4	.8	-	-	-	-
19	Poor city or county services	31.2	25.2	20.5	12.9	11.0	1.7	.2	.8	.6	.6	-	-
20	Undesirable commercial, institutional, industrial	22.0	14.9	12.5	5.7	5.2	.5	.2	.6	.5	.2	.2	-
21	People	200.5	137.7	98.0	53.6	39.7	11.0	1.2	7.8	4.1	2.5	1.4	.2
22	Other	161.9	119.6	97.9	56.2	44.7	9.0	1.0	4.7	2.0	1.5	.3	.2
23	Type of problem not reported	4.1	3.5	2.1	.9	.7	.2	-	.5	.3	-	.3	-
24	Presence of problems not reported	4.9	2.9	2.3	1.1	.7	.4	.2	.6	.4	.4	-	-
	Overall Opinion of Neighborhood												
25	1 (worst)	23.2	18.4	7.5	5.0	2.3	2.8	.4	1.4	.8	.2	.7	-
26	2	11.1	5.5	2.9	1.5	1.1	.4	-	.4	.2	.2	-	.2
27	3	18.5	12.1	6.3	3.8	2.5	1.0	-	1.0	.4	.2	.2	-
28	4	18.5	9.5	6.2	4.6	3.9	.4	-	1.0	.4	.4	-	.2
29	5	98.6	61.4	38.9	21.3	14.6	4.9	1.0	4.5	2.3	1.4	.8	.2
30	6	60.6	34.8	24.0	12.2	7.6	2.4	.7	3.2	1.6	1.2	.4	-
31	7	144.5	94.3	72.3	39.7	29.1	7.8	.6	7.6	2.7	1.2	1.5	-
32	8	283.2	191.9	150.6	81.4	63.8	12.2	1.8	13.3	5.7	3.4	2.4	-
33	9	203.5	143.9	116.3	62.2	49.4	7.8	1.5	8.4	3.9	2.9	.4	.2
34	10 (best)	433.8	323.6	260.5	133.9	102.7	25.0	4.9	17.2	5.8	4.1	1.4	-
35	No neighborhood	2.9	2.3	2.0	.6	.6	-	-	.2	-	-	-	-
36	Not reported	10.4	5.5	3.0	1.5	1.1	-	-	.8	-	-	-	-

[1]Figures may not add to total because more than one category may apply to a unit.

Family households—Con.					Nonfamily households							
Female householder, no husband present												
	With own children under 18					Living alone				Other nonfamily		
		Race of householder				Male		Female				
Total	Total	White	Black	Hhldr of Hispanic origin	Total	Total	65 and over	Total	65 and over	Male	Female	
4.9	3.8	-	3.5	-	3.8	.8	.2	2.2	.8	.4	.4	1
.6	.6	-	.6	-	2.0	.8	.2	.8	-	.4	-	2
3.6	3.2	.8	2.1	.2	4.6	1.7	.2	1.4	.4	1.1	.4	3
4.3	3.0	.4	2.4	.6	6.4	3.0	-	1.8	.6	1.3	.4	4
16.4	11.1	4.8	6.4	.4	30.4	9.8	.2	13.2	5.2	3.4	4.0	5
7.6	4.5	2.0	2.5	-	26.9	12.8	1.3	8.8	1.6	2.5	2.8	6
18.5	9.1	3.7	5.0	-	58.1	23.3	.7	18.8	2.3	10.5	5.4	7
31.5	14.7	7.4	7.0	-	94.6	31.2	3.4	38.6	9.8	15.0	9.9	8
19.0	10.3	4.8	5.3	.4	60.9	19.6	2.6	24.5	6.3	8.9	7.9	9
46.1	20.1	8.1	12.0	.4	114.2	30.0	9.5	63.9	29.3	9.8	10.5	10
1.2	.8	.2	.6	-	3.6	.8	.8	2.3	2.1	.2	.2	11
152.0	80.7	32.2	46.7	2.0	399.9	132.2	18.0	173.3	55.9	52.8	41.5	12
79.6	38.1	15.5	21.1	1.1	222.8	74.4	13.6	100.6	41.3	26.9	21.0	13
72.4	42.6	16.6	25.6	1.0	175.0	57.3	4.4	71.6	14.2	25.9	20.2	14
15.6	8.8	2.1	6.6	-	35.2	9.1	.7	17.0	3.5	4.9	4.3	15
12.6	6.2	2.1	3.9	.4	40.2	12.5	1.0	15.8	3.8	7.2	4.7	16
10.8	6.7	4.5	2.0	-	33.7	12.0	1.1	13.3	2.1	5.2	3.2	17
9.8	5.4	1.5	3.7	-	18.3	5.0	.2	9.6	2.3	1.6	2.1	18
3.9	2.8	1.2	1.4	.2	6.0	1.7	.3	3.1	.7	.8	.4	19
												20
1.8	1.1	.2	.6	-	7.1	2.3	-	2.9	-	1.3	.6	
32.0	21.8	6.5	14.9	.4	62.8	20.8	1.8	24.9	6.2	9.1	8.0	21
17.0	9.9	4.5	5.4	-	42.3	14.7	.5	16.8	2.6	5.5	5.3	22
.8	.4	.2	.2	-	.7	-	-	.2	-	.3	.2	23
-	-	-	-	-	2.0	.5	-	1.1	.3	-	.4	24
9.5	6.8	1.0	5.4	.2	4.7	1.0	.2	2.6	1.0	.5	.6	25
2.2	1.4	.2	1.0	-	5.6	2.5	-	2.0	.4	.7	.4	26
4.9	3.1	.8	2.3	-	6.4	2.3	.2	1.8	.6	1.6	.7	27
2.3	1.5	.2	1.3	-	8.9	2.9	-	3.6	.6	1.8	.8	28
17.9	11.3	4.6	6.5	.4	37.2	11.3	1.0	15.8	3.7	5.4	4.7	29
7.7	4.1	1.1	3.0	-	25.8	12.0	1.6	9.1	2.1	3.1	1.5	30
14.4	8.5	3.6	4.7	-	50.2	18.7	1.6	17.5	3.5	7.1	7.0	31
28.0	15.3	7.0	7.9	.6	91.3	33.3	3.1	33.6	11.8	14.7	9.7	32
19.3	10.4	4.9	5.0	.4	59.6	18.0	2.4	28.6	6.6	7.2	5.7	33
45.9	18.3	8.7	9.6	.4	110.1	30.3	8.1	58.6	25.6	10.7	10.5	34
-	-	-	-	-	.6	-	-	.6	.6	-	-	35
1.7	.6	-	.6	-	4.9	1.7	1.0	2.4	1.7	.6	.2	36

Table 1-4. Neighborhood Quality—Occupied Units

[Numbers in thousands. ... means not applicable or sample too small. - means zero or rounds to zero.]

Characteristics	Total occupied units	Tenure		Housing unit characteristics				Household characteristics					Selected subareas[1]		
		Owner	Renter	New construction 4 yrs	Mobile homes	Physical problems: Severe	Physical problems: Moderate	Black	Hispanic	Elderly (65+)	Moved in past year	Below poverty level	Area one	Area two	Area three
Total	**1 308.7**	**763.4**	**545.3**	**98.7**	**7.9**	**21.7**	**58.3**	**315.2**	**31.6**	**184.8**	**264.4**	**78.8**	**250.1**	**238.2**	**252.4**
Condition Present as a Percent of Total[2]															
Street noise or traffic	36.94	30.73	45.62	19.95	38.89	61.06	53.38	45.55	35.09	39.33	36.18	45.26	58.70	32.87	27.62
Streets needing repair	12.32	10.70	14.59	9.70	29.37	30.63	22.90	17.21	9.61	12.54	11.85	19.81	21.39	12.19	8.03
Neighborhood crime	25.23	21.65	30.25	11.97	13.81	54.05	41.20	34.36	17.97	28.12	17.71	31.21	43.63	28.79	16.55
Littered streets or lots	15.96	13.59	19.29	7.40	26.67	49.04	34.44	26.82	12.90	17.11	13.15	30.29	34.35	16.35	10.89
Rundown buildings	12.39	10.02	15.69	3.00	29.68	44.48	30.48	21.52	10.37	10.51	10.91	27.30	27.80	10.91	6.20
Non-residential activities	29.40	18.50	44.65	19.22	18.89	45.87	47.30	37.75	34.31	29.51	34.31	38.35	46.71	29.77	21.78
Odors, smoke, or gas	6.75	4.16	10.38	2.54	7.76	24.79	17.43	10.14	7.42	5.12	7.32	15.43	14.05	4.92	3.23
Any condition(s)	64.31	56.43	75.33	44.17	69.06	88.44	82.93	75.10	58.21	68.56	61.73	73.96	84.68	66.34	52.72
Two or more conditions	37.52	28.84	49.66	20.56	50.99	67.24	64.50	50.06	36.26	40.51	36.69	50.51	65.12	36.55	24.74
No conditions present	35.46	43.39	24.37	55.62	30.94	11.56	17.07	24.44	41.79	31.21	38.20	25.55	14.74	33.56	47.18
Not reported	.23	.18	.30	.21	-	-	-	.46	-	.23	.08	.50	.58	.09	.11
Condition Bothersome as a Percent of Total[2]															
Street noise or traffic	17.27	14.92	20.56	10.78	16.61	34.13	29.28	18.63	13.88	12.50	16.10	21.96	25.26	14.88	14.91
Streets needing repair	7.42	6.51	8.70	6.96	23.07	15.47	16.65	10.39	5.80	6.47	6.39	9.49	12.03	7.51	5.63
Neighborhood crime	16.30	13.93	19.61	6.84	7.71	43.26	27.52	21.79	9.60	12.24	11.09	21.22	27.18	20.47	10.60
Littered streets or lots	12.00	10.70	13.84	5.97	20.74	36.17	27.72	20.72	6.96	11.26	9.83	20.43	25.59	13.09	8.28
Rundown buildings	7.38	6.25	8.96	1.52	17.94	26.17	17.66	13.92	5.32	4.62	5.68	17.08	17.76	6.78	3.86
Non-residential activities	3.96	3.90	4.03	2.91	1.92	8.69	5.14	4.95	4.66	2.77	2.45	5.79	6.26	2.72	4.32
Odors, smoke, or gas	4.54	2.81	6.96	1.87	4.75	14.09	13.61	7.23	3.00	2.56	4.69	9.52	10.06	3.07	2.10
Unsatisfactory police protection	6.00	5.13	7.22	2.93	4.21	16.60	11.36	10.55	4.90	5.66	4.17	12.92	12.23	7.12	2.13
Unsatisfactory hospitals or clinics	4.62	4.55	4.72	6.88	10.72	11.27	4.46	6.34	4.84	4.11	4.36	7.46	7.29	4.77	2.42
Unsatisfactory neighborhood shopping	9.57	9.84	9.19	7.42	26.61	16.22	16.83	15.08	4.89	11.35	7.58	18.34	17.69	6.87	4.35
Unsatisfactory public elementary school	3.30	3.63	2.85	3.10	-	9.45	5.86	4.25	3.02	.12	2.35	4.12	4.02	5.19	2.57
Unsatisfactory public transportation	8.18	8.74	7.39	7.51	5.72	9.44	8.12	10.15	5.88	4.60	6.46	7.55	7.83	12.15	10.93
Any condition(s) bothersome	51.79	50.40	53.74	41.91	70.78	75.76	69.69	58.71	38.83	44.90	44.92	56.64	66.07	54.85	44.24
Two or more conditions	24.74	22.73	27.55	15.38	27.72	53.32	42.95	34.54	18.08	19.24	20.11	32.82	40.80	26.65	17.52
Conditions so Objectionable Household Wants to Move as a Percent of Total[2]															
Street noise or traffic	6.06	4.14	8.76	3.39	5.75	22.72	14.27	9.01	7.94	2.92	5.55	12.58	10.43	5.93	3.75
Streets needing repair	1.65	.94	2.65	.21	8.04	7.34	5.71	3.41	2.62	.89	1.78	5.06	3.53	2.06	1.10
Neighborhood crime	5.72	3.07	9.43	1.42	4.62	27.92	17.87	11.07	3.93	2.90	5.27	13.77	11.64	8.82	2.48
Littered streets or lots	4.37	2.59	6.85	1.46	6.84	23.41	17.31	9.93	3.68	2.18	3.84	13.55	10.39	5.00	2.47
Rundown buildings	3.65	2.15	5.75	.41	8.58	19.57	13.41	9.07	1.81	1.38	3.19	11.71	10.13	3.58	1.62
Non-residential activities	1.61	1.20	2.17	1.25	1.92	3.71	4.13	2.38	2.64	.92	1.37	3.54	2.55	1.41	1.62
Odors, smoke, or gas	1.93	.62	3.75	.63	4.75	7.55	8.84	3.89	.58	.87	2.23	6.11	4.86	1.45	.90
Unsatisfactory police protection	1.51	.88	2.39	.39	-	6.47	4.66	3.20	1.14	.92	.79	4.34	3.72	2.51	.24
Unsatisfactory hospitals or clinics	.65	.55	.78	-	-	1.79	1.38	1.39	.56	.34	.14	1.59	1.09	1.09	.07
Unsatisfactory public elementary school	1.37	1.29	1.48	.85	-	5.63	3.11	2.11	2.37	-	.97	2.78	2.17	2.58	.95
Any condition(s) objectionable	14.25	9.87	20.38	7.15	18.51	42.36	34.05	22.46	14.92	6.77	14.27	24.35	22.73	18.77	9.22
Two or more conditions	6.65	3.77	10.68	2.07	8.58	30.65	21.99	13.72	6.36	2.81	5.96	16.87	14.40	8.15	3.40
Incomplete Reporting as a Percent of Total[2]															
Street noise or traffic	.45	.29	.66	.45	3.09	.86	.39	.73	-	.81	.30	1.09	.83	.25	.25
Streets needing repair	.40	.27	.58	.43	3.09	.91	.31	.85	.57	.82	.22	1.34	.89	.28	.11
Neighborhood crime	.94	.47	1.59	.65	-	-	.73	1.44	1.84	1.34	1.18	1.78	1.84	.94	.42
Littered streets or lots	.34	.29	.40	.42	3.09	.91	-	.72	-	.69	.15	1.06	.66	.26	.19
Rundown buildings	.54	.43	.70	.21	3.09	-	-	.99	-	1.19	.28	1.34	1.00	.78	.19
Non-residential activities	.42	.29	.59	.44	3.09	-	-	.72	.57	.81	.30	1.06	.82	.27	.20
Odors, smoke, or gas	.33	.24	.47	.21	3.09	-	-	.66	-	.58	.08	1.06	.66	.24	.26
Unsatisfactory police protection (includes don't know)	9.57	7.61	12.32	13.87	10.36	4.33	10.92	9.53	13.83	9.77	16.03	13.67	11.85	7.45	7.45
Unsatisfactory hospitals or clinics (includes don't know)	7.06	4.47	10.69	9.63	2.66	9.56	8.25	8.08	12.43	4.36	15.53	7.77	8.82	9.12	5.63
Public Elementary School as a Percent of Total															
Households with any children aged 0-16	35.51	38.93	30.75	49.87	37.55	39.36	42.17	41.46	44.23	4.66	34.64	39.05	25.79	38.83	42.00
Satisfactory public elementary school	28.94	32.66	23.78	41.19	28.85	36.05	35.89	34.69	31.42	3.95	26.02	32.31	20.93	30.71	36.67
Unsatisfactory public elementary school	-	-	-	-	-	-	-	-	-	-	-	-	-	-	-
So bothered they want to move	-	-	-	-	-	-	-	-	-	-	-	-	-	-	-
Not reported	-	-	-	-	-	-	-	-	-	-	-	-	-	-	-
Not reported or don't know	6.57	6.27	6.97	8.68	8.69	3.31	6.28	6.78	12.81	.72	8.62	6.74	4.86	8.12	5.33
Public elementary school less than 1 mile	23.34	24.41	21.86	21.16	18.65	35.26	29.46	32.75	32.59	3.28	20.69	30.69	25.40	25.17	27.43
Public elementary school 1 mile or more	13.43	16.37	9.35	29.10	18.90	12.27	16.01	10.57	11.62	1.15	13.80	10.56	2.69	16.65	15.60
Not reported	2.15	1.92	2.47	2.81	-	2.28	2.92	2.58	3.13	.35	2.56	2.09	1.90	2.48	1.61
Households without children aged 0-16	64.49	61.07	69.25	50.13	62.45	60.64	57.83	58.54	55.77	95.34	65.36	60.95	74.21	61.17	58.00
Households with children aged 4-16	32.90	37.27	26.85	38.96	28.26	45.55	38.65	39.65	38.08	4.29	28.46	38.75	25.72	37.83	38.71
Attend public school(K-12)	24.76	26.85	21.85	29.94	22.25	37.13	33.68	31.52	25.17	3.02	22.12	33.88	19.04	27.74	30.97
Attend private school (K-12)	5.65	7.82	2.62	5.98	-	4.14	2.78	5.96	10.54	.54	3.49	2.01	4.68	8.61	4.93
Attend ungraded school, preschool, etc	.73	1.05	.29	1.30	2.95	1.09	-	.56	.58	.37	.85	.58	.36	.45	.77
Does not attend school	.94	.81	1.11	1.74	3.06	2.08	1.86	.49	1.18	.12	1.44	.73	.38	.50	1.39
Not reported	.83	.73	.96	-	-	1.11	.33	1.11	.61	.23	.56	1.56	1.26	.53	.66

Table 1-4. **Neighborhood Quality—Occupied Units**—Con.

[Numbers in thousands. ... means not applicable or sample too small. - means zero or rounds to zero.]

Characteristics	Total occupied units	Tenure		Housing unit characteristics				Household characteristics					Selected subareas[1]		
		Owner	Renter	New construction 4 yrs	Mobile homes	Physical problems: Severe	Physical problems: Moderate	Black	Hispanic	Elderly (65+)	Moved in past year	Below poverty level	Area one	Area two	Area three
Public Transportation as a Percent of the Total															
With public transportation	80.45	73.83	89.71	64.73	26.96	84.19	86.20	90.83	89.19	80.61	83.81	85.40	98.25	84.67	81.66
Household uses it at least weekly	27.72	18.77	40.25	11.15	2.71	41.65	50.46	49.66	43.78	24.01	32.98	45.68	63.75	23.79	14.19
Satisfactory public transportation	24.68	16.29	36.43	9.46	-	34.59	46.49	43.59	39.19	21.91	29.51	39.48	57.90	19.40	11.51
Unsatisfactory public transportation	2.97	2.42	3.72	1.69	2.71	7.07	3.98	5.82	4.59	1.99	3.33	5.95	5.69	4.23	2.60
Not reported	.08	.06	.10	-	-	-	-	.25	-	.11	.15	.25	.17	.15	.09
Household uses it less than weekly	35.76	36.68	34.49	35.14	15.38	32.71	26.41	30.54	32.29	35.63	31.84	28.97	27.41	36.87	45.33
Satisfactory public transportation	30.32	30.21	30.48	28.88	9.31	29.53	22.26	25.89	31.01	33.05	28.31	27.36	25.28	28.69	36.66
Unsatisfactory public transportation	5.17	6.25	3.66	5.81	3.01	2.38	4.15	4.33	1.29	2.48	3.13	1.60	2.05	7.92	8.32
Not reported	.27	.21	.35	.45	3.06	.80	-	.32	-	.11	.40	-	.08	.26	.35
Household does not use	16.70	18.06	14.80	18.44	8.87	9.83	9.33	10.46	13.12	20.57	18.93	10.51	6.90	24.01	22.06
Not reported	.26	.32	.17	-	-	-	-	.17	-	.40	.06	.24	.20	-	.07
No public transportation	19.27	25.96	9.91	34.84	73.04	15.81	13.80	8.77	10.81	19.16	15.81	14.11	1.24	15.23	17.99
Not reported	.28	.20	.38	.42	-	-	-	.40	-	.23	.38	.50	.51	.09	.35
Neighborhood Shopping as a Percent of the Total															
Satisfactory neighborhood shopping	89.98	89.89	90.11	92.37	73.39	82.76	82.16	83.77	95.11	87.66	91.99	78.98	81.04	92.87	95.54
Less than 1 mile	72.37	65.71	81.69	56.07	46.37	73.15	69.83	74.27	78.23	70.93	77.36	68.05	77.25	75.81	70.36
1 mile or more	17.08	23.58	7.99	35.87	27.03	9.61	11.65	8.68	15.67	16.28	13.93	10.68	3.38	15.85	24.86
Not reported	.53	.59	.43	.42	-	-	.68	.83	1.20	.45	.70	.25	.40	1.20	.33
Unsatisfactory neighborhood shopping	9.57	9.84	9.19	7.42	26.61	16.22	16.83	15.08	4.89	11.35	7.58	18.34	17.69	6.87	4.35
Not reported or don't know	.45	.28	.70	.21	-	1.02	1.01	1.15	-	.99	.43	2.68	1.28	.26	.11

[1]See back cover for details.
[2]Figures may not add to 100%, because more than one condition may apply to a unit or conditions are not reported.

Table 1-5. **Journey to Work—Occupied Units**

[Numbers in thousands. ... means not applicable or sample too small. - means zero or rounds to zero.]

Characteristics	Total occupied units	Tenure		Housing unit characteristics				Household characteristics					Selected subareas[1]		
		Owner	Renter	New construction 4 yrs	Mobile homes	Physical problems: Severe	Physical problems: Moderate	Black	Hispanic	Elderly (65+)	Moved in past year	Below poverty level	Area one	Area two	Area three
All workers[2]	**1 731.7**	**1 083.1**	**648.6**	**142.6**	**9.9**	**18.8**	**78.0**	**397.9**	**45.4**	**79.1**	**365.9**	**33.1**	**263.3**	**346.6**	**365.4**
Principal Means of Transportation to Work Last Week															
Drives self	1 067.1	723.1	344.0	103.3	5.9	8.6	39.2	197.7	20.5	46.9	213.1	13.6	96.4	222.2	259.2
Carpool	308.0	201.4	106.6	28.5	2.3	3.9	11.7	73.9	10.1	10.4	64.7	4.3	33.9	63.6	66.7
2 person	199.0	124.4	74.6	16.4	1.9	2.3	8.0	49.8	6.5	7.7	44.8	3.3	20.5	46.1	38.2
3 person	44.3	29.4	14.9	3.1	.4	.5	1.5	10.4	2.2	1.9	7.9	-	8.3	7.5	9.7
4+ person	64.7	47.6	17.1	9.0	-	1.1	2.2	13.7	1.4	.9	12.1	1.1	5.0	10.0	18.8
Mass transportation	212.9	82.7	130.2	5.9	.2	4.1	18.4	101.6	9.4	13.4	55.2	9.3	92.5	40.4	19.4
Taxicab	6.1	2.2	3.9	-	-	-	.8	2.8	.4	.7	1.7	-	4.3	1.2	.4
Bicycle or motorcycle	15.8	8.2	7.6	.6	-	.7	.8	2.4	.4	-	5.6	-	2.1	3.1	2.6
Walks only	74.3	30.3	44.1	1.1	1.1	1.4	4.9	16.9	3.5	4.3	18.5	4.0	29.5	11.3	7.0
Other means	2.9	2.1	.8	.2	-	-	.2	.4	-	.2	.2	-	.2	.4	.4
Works at home	44.5	33.1	11.5	2.9	.4	-	1.9	2.2	1.1	3.2	6.9	1.8	4.5	4.4	9.7
Travel Time from Home to Work															
Less than 15 minutes	377.6	227.9	149.7	27.1	2.5	3.1	15.3	72.4	8.4	15.9	82.7	6.9	52.9	73.2	74.2
15 to 29 minutes	561.4	337.8	223.6	39.3	3.3	6.1	28.1	141.9	14.4	28.0	113.2	10.4	107.0	114.0	118.5
30 to 44 minutes	393.1	243.7	149.4	29.9	1.0	4.8	18.4	95.3	11.4	12.9	85.9	7.8	60.4	85.4	92.4
45 to 59 minutes	184.1	125.2	58.9	21.0	1.3	1.7	6.2	45.3	4.2	8.3	39.8	2.5	19.3	36.4	39.4
1 hour to 1 hour and 29 minutes	119.4	80.4	39.0	18.0	.8	2.3	5.7	25.5	4.0	6.9	28.3	2.7	11.5	21.2	23.2
1 hour 30 minutes or more	22.3	14.5	7.9	1.8	.4	.6	1.5	7.5	1.2	2.6	4.4	.9	4.3	3.5	2.6
Works at home	44.5	33.1	11.5	2.9	.4	-	1.9	2.2	1.1	3.2	6.9	1.8	4.5	4.4	9.7
No fixed place of work	29.3	20.6	8.7	2.5	.3	.2	.9	7.7	.8	1.3	4.7	.2	3.4	8.6	5.5
Median	**27**	**27**	**26**	**31**	**24**	**30**	**26**	**27**	**28**	**26**	**27**	**27**	**25**	**27**	**27**
Distance from Home to Work															
Less than 1 mile	89.9	41.5	48.4	2.4	1.6	1.6	5.2	19.6	3.9	4.7	22.3	3.5	25.4	16.4	9.5
1 to 4 miles	330.4	186.8	143.6	16.4	1.0	3.5	19.2	85.6	7.6	16.4	66.5	6.7	89.1	50.1	59.4
5 to 9 miles	410.0	240.2	169.8	24.7	1.7	5.6	18.1	115.0	11.2	21.4	85.6	10.6	82.3	83.1	74.0
10 to 19 miles	490.8	311.2	179.6	45.6	2.8	5.1	20.5	114.1	12.6	19.0	110.6	6.9	41.1	119.5	139.3
20 to 29 miles	202.2	147.4	54.8	31.7	.2	1.3	8.2	32.4	6.3	7.6	42.3	1.7	12.7	41.8	49.2
30 to 49 miles	113.6	87.0	26.6	15.8	1.9	1.5	3.8	17.6	1.5	3.5	22.6	1.1	3.8	21.4	16.6
50 miles or more	21.1	15.5	5.7	.6	.2	-	.4	3.6	.4	2.0	4.4	.5	1.0	1.5	2.3
Works at home	44.5	33.1	11.5	2.9	.4	-	1.9	2.2	1.1	3.2	6.9	1.8	4.5	4.4	9.7
No fixed place of work	29.3	20.6	8.7	2.5	.3	.2	.9	7.7	.8	1.3	4.7	.2	3.4	8.6	5.5
Median	**10**	**11**	**9**	**16**	**11**	**9**	**9**	**9**	**10**	**9**	**10**	**7**	**6**	**11**	**12**
Departure Time to Work															
12:00 a.m. to 2:59 a.m.	3.4	2.3	1.0	.6	-	-	.2	1.6	-	.7	.9	-	1.0	1.0	.4
3:00 a.m. to 5:59 a.m.	121.0	72.6	48.4	11.0	1.2	1.9	6.8	30.9	3.1	4.3	25.1	2.9	16.8	26.8	19.0
6:00 a.m. to 6:59 a.m.	310.5	199.0	111.6	32.5	3.2	4.3	13.6	74.8	7.5	10.8	67.0	4.0	33.0	71.0	71.3
7:00 a.m. to 7:29 a.m.	257.6	159.5	98.1	23.6	1.6	3.1	9.4	64.0	6.3	12.4	59.1	5.4	31.3	55.9	62.7
7:30 a.m. to 7:59 a.m.	242.9	151.6	91.2	19.1	1.4	2.6	9.8	54.6	5.1	9.8	56.7	2.0	31.3	46.7	59.3
8:00 a.m. to 8:29 a.m.	194.7	122.0	72.7	15.7	.3	.8	10.6	36.9	5.6	8.7	41.0	3.9	36.5	34.7	33.8
8:30 a.m. to 8:59 a.m.	115.3	70.1	45.2	7.6	-	.8	5.5	16.9	1.8	4.0	23.8	2.2	23.2	16.6	25.9
9:00 a.m. to 9:59 a.m.	88.9	55.5	33.5	6.2	-	1.2	3.6	15.5	2.8	5.9	16.1	1.7	16.4	15.0	19.7
10:00 a.m. to 3:59 p.m.	121.9	72.3	49.6	5.0	.5	1.3	7.8	37.4	4.7	9.0	23.4	4.0	21.4	31.7	25.2
4:00 p.m. to 11:59 p.m.	72.7	40.6	32.1	3.6	.4	1.6	4.6	20.5	3.6	2.5	16.8	2.7	10.7	18.8	14.3
Not reported	202.8	137.6	65.2	17.6	1.4	1.1	6.1	44.8	4.9	11.1	36.1	4.3	41.8	28.4	33.9
Householders who worked last week[3]	**953.1**	**550.8**	**402.3**	**83.6**	**5.6**	**13.1**	**41.3**	**216.8**	**26.0**	**29.3**	**226.1**	**21.2**	**153.4**	**184.9**	**198.3**
Principal Means of Transportation to Work Last Week															
Drives self	604.8	382.4	222.5	61.8	2.9	6.4	21.6	117.0	13.3	17.6	136.3	9.5	57.3	127.4	143.5
Carpool	154.1	96.4	57.7	16.4	1.8	2.2	5.7	34.0	4.9	2.4	36.4	2.3	18.0	29.7	34.5
2 person	93.5	54.9	38.6	9.1	1.5	.7	3.9	22.2	3.2	1.6	24.3	1.4	10.9	20.3	18.1
3 person	21.3	13.0	8.3	1.9	.3	.5	.8	4.9	1.1	.5	4.2	-	4.6	2.8	4.3
4+ person	39.4	28.6	10.8	5.4	-	1.0	.9	7.0	.6	.4	7.8	.8	2.5	6.6	12.0
Mass transportation	121.6	40.5	81.1	3.7	.2	3.0	9.7	52.3	5.1	5.1	33.8	5.7	52.1	20.2	12.0
Taxicab	3.8	1.1	2.7	-	-	-	.8	1.7	.2	.5	1.2	-	3.0	.4	.2
Bicycle or motorcycle	9.4	4.8	4.6	.2	-	.2	.4	1.3	.2	-	3.6	-	1.1	1.3	1.7
Walks only	39.2	10.9	28.3	.6	.7	1.2	2.9	8.6	1.6	1.5	11.9	2.4	19.4	4.4	1.9
Other means	1.6	1.3	.4	.2	-	-	-	.4	-	.2	.2	-	.2	.2	.4
Works at home	18.5	13.5	5.1	.6	-	-	.4	1.4	.6	2.1	2.8	1.2	2.3	1.3	4.0
Travel Time from Home to Work															
Less than 15 minutes	177.9	85.0	92.9	13.4	1.6	2.5	6.0	35.9	4.3	6.1	51.8	4.3	30.5	32.0	29.9
15 to 29 minutes	318.6	173.0	145.7	24.1	1.5	3.5	16.8	80.3	9.3	9.8	73.4	6.4	65.0	64.0	66.7
30 to 44 minutes	224.9	135.4	89.5	17.7	1.0	3.4	11.4	50.7	6.0	3.2	52.2	5.5	32.6	47.7	55.3
45 to 59 minutes	116.8	80.2	36.6	13.4	.7	1.5	2.6	29.2	2.5	3.4	26.2	1.7	13.0	22.6	25.3
1 hour to 1 hour and 29 minutes	68.7	45.8	23.0	11.9	.6	1.6	3.0	11.7	2.0	2.6	15.3	1.4	6.2	11.1	13.2
1 hour 30 minutes or more	12.9	7.8	5.0	1.0	.2	.4	.8	4.4	.6	1.1	2.2	.4	2.4	1.5	1.0
Works at home	18.5	13.5	5.1	.6	-	-	.4	1.4	.6	2.1	2.8	1.2	2.3	1.3	4.0
No fixed place of work	14.7	10.1	4.6	1.5	-	.2	.4	3.2	.6	.9	2.2	.2	1.2	4.7	2.9
Median	**28**	**30**	**25**	**32**	**26**	**32**	**27**	**28**	**27**	**25**	**27**	**28**	**25**	**28**	**29**
Distance from Home to Work															
Less than 1 mile	46.2	14.6	31.6	1.6	1.2	1.2	2.3	10.9	2.4	1.7	14.5	2.0	15.4	7.3	3.6
1 to 4 miles	166.2	74.7	91.6	7.4	.3	2.3	10.5	42.3	4.0	6.8	42.2	4.3	54.3	21.9	24.8
5 to 9 miles	223.6	115.9	107.6	13.2	1.2	3.9	10.2	67.8	5.8	8.1	54.9	7.0	48.3	44.2	38.5
10 to 19 miles	280.4	169.9	110.4	28.5	1.5	3.6	10.7	62.5	6.6	5.7	66.3	4.1	22.9	69.2	82.5
20 to 29 miles	121.5	90.4	31.1	20.5	.2	.8	4.3	16.5	4.4	2.5	26.7	1.3	5.8	23.9	31.0
30 to 49 miles	67.6	52.5	15.2	9.8	1.1	1.2	2.2	10.0	1.2	.9	13.7	1.1	2.4	11.8	9.5
50 miles or more	14.3	9.3	5.0	.6	.2	-	.4	2.2	.4	.7	2.9	-	.7	.7	1.3
Works at home	18.5	13.5	5.1	.6	-	-	.4	1.4	.6	2.1	2.8	1.2	2.3	1.3	4.0
No fixed place of work	14.7	10.1	4.6	1.5	-	.2	.4	3.2	.6	.9	2.2	.2	1.2	4.7	2.9
Median	**11**	**13**	**8**	**17**	**11**	**9**	**9**	**9**	**10**	**8**	**10**	**8**	**6**	**12**	**13**

Table 1-5. **Journey to Work—Occupied Units**—Con.

[Numbers in thousands. ... means not applicable or sample too small. - means zero or rounds to zero.]

Characteristics	Total occupied units	Tenure		Housing unit characteristics				Household characteristics					Selected subareas[1]		
		Owner	Renter	New construction 4 yrs	Mobile homes	Physical problems: Severe	Physical problems: Moderate	Black	Hispanic	Elderly (65+)	Moved in past year	Below poverty level	Area one	Area two	Area three
Departure Time to Work															
12:00 a.m. to 2:59 a.m.	1.6	1.3	.3	.6	-	-	.2	.7	-	-	.3	-	.4	.6	-
3:00 a.m. to 5:59 a.m.	81.7	47.5	34.1	8.1	.7	1.5	4.3	21.8	2.4	1.3	18.6	1.9	12.1	17.4	14.0
6:00 a.m. to 6:59 a.m.	195.9	121.4	74.5	22.6	2.4	3.7	7.0	42.4	4.6	3.5	44.9	2.7	16.7	46.0	47.3
7:00 a.m. to 7:29 a.m.	147.8	83.9	63.9	14.0	1.2	2.2	4.6	34.9	4.1	2.9	37.0	2.8	17.4	32.0	37.7
7:30 a.m. to 7:59 a.m.	141.1	83.5	57.6	10.9	.7	1.4	6.2	29.2	2.6	3.7	33.8	1.2	20.6	25.1	33.7
8:00 a.m. to 8:29 a.m.	104.9	61.2	43.7	7.2	-	.8	4.9	20.0	3.2	3.6	23.6	2.3	23.3	17.3	17.7
8:30 a.m. to 8:59 a.m.	64.0	33.5	30.6	3.9	-	.5	3.6	10.4	1.4	2.0	15.5	1.8	16.5	7.5	11.6
9:00 a.m. to 9:59 a.m.	45.5	25.6	19.9	3.3	-	.8	1.9	7.4	1.0	2.4	9.8	1.0	9.1	6.5	9.4
10:00 a.m. to 3:59 p.m.	52.1	24.9	27.2	2.4	-	.8	3.5	19.1	2.6	3.3	12.7	3.0	10.5	13.9	7.9
4:00 p.m. to 11:59 p.m.	28.5	12.4	16.1	1.5	.2	.7	2.0	10.0	1.9	.9	9.5	1.2	6.7	6.7	4.1
Not reported	89.9	55.5	34.4	9.2	.4	.6	3.1	20.8	2.1	5.8	20.5	3.2	20.1	11.9	15.0

[1]See back cover for details.
[2]Limited to those persons 14 years and older who reported having a job the week prior to interview within the United States.
[3]Limited to householders who reported having a job the week prior to interview within the United States.

Table 1-6. **Mobility—Occupied Units**

[Numbers in thousands. ... means not applicable or sample too small. - means zero or rounds to zero.]

Characteristics	Total occupied units	Tenure: Owner	Tenure: Renter	Housing unit characteristics: New construction 4 yrs	Housing unit characteristics: Mobile homes	Housing unit characteristics: Physical problems: Severe	Housing unit characteristics: Physical problems: Moderate	Household characteristics: Black	Household characteristics: Hispanic	Household characteristics: Elderly (65+)	Household characteristics: Moved in past year	Household characteristics: Below poverty level	Selected subareas[1]: Area one	Selected subareas[1]: Area two	Selected subareas[1]: Area three
All persons aged 18 and over	**2 604.4**	**1 667.4**	**937.1**	**189.7**	**17.3**	**35.9**	**111.2**	**615.7**	**61.7**	**334.9**	**474.4**	**122.8**	**452.0**	**484.9**	**531.0**
Location of Previous Residence															
At birth:															
Same state	119.7	68.3	51.5	3.2	.5	1.5	4.6	43.1	1.9	12.1	20.3	7.9	33.9	26.1	18.3
Different state	2 173.3	1 434.2	739.1	168.1	16.2	31.3	94.2	539.2	19.1	294.4	372.4	92.0	380.0	409.8	431.9
Different Nation	311.4	164.9	146.5	18.4	.6	3.0	12.3	33.4	40.7	28.4	81.7	22.9	38.0	49.0	80.8
Not reported	-	-	-	-	-	-	-	-	-	-	-	-	-	-	-
At age 16:															
Same state	791.3	543.0	248.3	45.3	6.8	15.9	37.7	223.1	11.0	89.9	102.5	39.8	152.2	164.3	144.5
Different state	1 496.3	966.4	530.0	128.6	9.7	16.1	60.5	334.7	17.9	216.2	288.6	56.9	244.8	267.8	315.0
Different Nation	241.7	121.7	120.0	13.2	.3	2.9	10.0	28.9	31.3	21.1	67.0	20.7	32.3	35.7	60.0
Not reported	75.1	36.3	38.8	2.5	.5	1.1	3.0	29.1	1.6	7.7	16.3	5.3	22.7	17.1	11.5
Preferred Residence in 5 years															
Same house/apartment	1 003.1	806.3	196.8	65.3	6.7	9.1	21.1	207.8	23.7	231.8	117.8	51.7	172.2	159.9	193.9
Someplace else	1 479.4	787.8	691.6	120.4	10.0	25.0	85.3	361.8	35.2	89.1	340.3	63.1	246.1	296.1	319.5
Another home in the area	631.9	337.0	294.9	59.1	3.8	10.6	32.3	144.9	18.5	32.2	134.9	26.7	97.2	100.0	152.2
Outside the area	837.6	445.3	392.4	60.7	6.0	14.0	53.0	214.5	16.0	56.3	202.7	36.4	147.0	194.8	166.0
Not reported	9.9	5.6	4.3	.6	.2	.4	-	2.4	.6	.6	2.6	-	1.9	1.4	1.3
Not reported	121.9	73.2	48.7	4.0	.5	1.7	4.8	46.1	2.8	14.1	16.3	8.0	33.7	28.9	17.6
Likelihood of Living in Same Unit in 5 Years															
Prefers living in same house/apartment	1 003.1	806.3	196.8	65.3	6.7	9.1	21.1	207.8	23.7	231.8	117.8	51.7	172.2	159.9	193.9
Very likely	653.8	563.6	90.2	47.3	4.8	4.7	14.0	126.4	13.6	152.3	63.7	27.9	97.1	101.6	125.7
Likely	245.5	178.0	67.5	12.4	1.2	3.4	5.1	57.4	4.9	54.1	35.5	15.7	53.5	36.0	48.9
Not very likely	56.9	36.1	20.8	2.3	.4	.8	1.7	10.0	2.2	9.3	13.1	2.7	10.2	10.6	12.3
No chance at all	6.1	4.1	2.1	.4	-	-	-	1.0	.4	1.0	1.0	.2	.8	1.4	1.3
Don't know	36.7	21.7	15.0	2.5	.2	.2	.3	11.8	2.6	13.5	4.5	4.9	9.8	9.5	4.6
Not reported	4.0	2.8	1.2	.4	-	-	-	1.3	-	1.6	-	.2	.9	.8	1.0
Preferred Location in 5 Years															
Prefers Living Outside Area	837.6	445.3	392.4	60.7	6.0	14.0	53.0	214.5	16.0	56.3	202.7	36.4	147.0	194.8	166.0
Type of area:															
Large city	103.2	44.6	58.6	4.1	-	3.1	6.0	30.8	6.2	7.8	32.1	7.4	30.5	16.8	16.5
Suburb near large city	211.4	108.3	103.1	22.1	.5	1.8	12.7	77.0	3.3	15.5	50.2	10.0	42.8	57.1	33.3
Medium-sized city or its suburbs	124.0	58.1	65.9	9.4	.5	2.7	7.7	36.0	1.9	6.6	32.7	6.8	24.8	27.0	30.1
Small city	79.9	45.5	34.4	3.8	1.1	.9	5.9	13.0	2.1	7.2	18.2	2.8	8.5	14.8	19.1
Town or village	76.8	47.8	29.0	6.0	.5	1.0	3.3	7.8	.6	6.8	15.1	1.5	8.8	13.9	21.4
Open country but not farm	179.5	99.9	79.7	10.8	2.2	4.0	13.9	38.1	1.4	7.5	42.4	5.7	22.4	51.4	34.8
Farm	35.8	23.0	12.8	1.4	.5	.4	2.2	8.1	.2	3.0	7.7	1.2	5.6	8.5	5.2
Other	16.9	13.1	3.8	2.8	.6	.2	.6	1.0	.2	.7	2.7	.5	2.0	3.2	4.5
Not reported	10.0	4.9	5.1	.2	.2	-	.6	2.7	.2	1.3	1.7	.4	1.7	2.1	1.1
Location of area:															
Same state	48.3	26.0	22.3	3.2	.2	1.2	2.9	13.9	1.3	3.7	10.1	2.0	12.3	10.0	9.7
Different state	742.8	398.9	344.0	53.2	5.7	12.3	48.3	194.4	10.8	50.7	175.4	30.9	126.9	178.9	147.8
Different Nation	46.5	20.4	26.1	4.2	-	.5	1.7	6.2	3.9	1.9	17.3	3.5	7.8	5.9	8.6
Not reported	-	-	-	-	-	-	-	-	-	-	-	-	-	-	-
All householders aged 18 and over	**1 308.3**	**763.4**	**544.9**	**98.7**	**7.9**	**21.7**	**58.3**	**315.0**	**31.6**	**184.8**	**264.2**	**78.8**	**249.9**	**238.2**	**252.4**
Location of Previous Residence															
At birth:															
Same state	25.0	10.9	14.1	.4	.3	.4	1.5	9.3	.4	3.9	5.4	2.5	9.5	4.5	3.1
Different state	1 138.3	688.4	449.9	89.9	7.4	19.5	50.5	289.5	8.3	165.1	218.2	61.9	219.6	211.5	216.5
Different Nation	145.0	64.1	80.9	8.4	.3	1.7	6.3	16.3	23.0	15.8	40.6	14.4	20.8	22.2	32.9
Not reported	-	-	-	-	-	-	-	-	-	-	-	-	-	-	-
At age 16:															
Same state	293.1	172.3	120.9	20.9	2.2	7.5	14.9	81.5	3.6	34.8	51.5	19.6	64.7	56.7	49.6
Different state	877.5	529.8	347.7	70.3	5.1	12.2	37.0	211.4	9.4	135.6	175.4	44.6	162.8	159.7	173.4
Different Nation	120.4	53.0	67.4	6.6	.3	1.7	5.6	14.4	17.9	12.1	34.3	13.3	17.0	17.5	27.5
Not reported	17.3	8.3	8.9	.8	.3	.2	.8	7.7	.6	2.3	2.9	1.2	5.4	4.3	2.0
Preferred Residence in 5 years															
Same house/apartment	543.3	417.4	125.9	36.1	3.0	5.6	12.7	113.2	12.2	141.4	66.5	36.0	101.6	84.0	100.9
Someplace else	742.7	334.3	408.3	61.6	4.7	15.7	44.6	192.3	19.0	39.3	194.5	40.7	140.8	149.5	149.0
Another home in the area	318.4	137.8	180.6	29.7	1.8	7.1	17.7	78.0	10.5	14.4	77.1	17.0	58.9	50.3	73.2
Outside the area	419.5	194.0	225.5	31.5	2.6	8.4	26.9	113.5	8.2	24.5	116.0	23.7	80.6	98.3	75.4
Not reported	4.7	2.6	2.2	.4	.2	.2	-	.8	.3	.4	1.5	-	1.3	.8	.4
Not reported	22.3	11.7	10.7	1.0	.3	.4	1.0	9.5	.4	4.1	3.1	2.1	7.5	4.7	2.6
Likelihood of Living in Same Unit in 5 Years															
Prefers living in same house/apartment	543.3	417.4	125.9	36.1	3.0	5.6	12.7	113.2	12.2	141.4	66.5	36.0	101.6	84.0	100.9
Very likely	356.2	296.3	59.9	25.1	2.1	2.8	8.4	69.9	7.6	90.2	34.1	19.9	58.8	53.6	67.4
Likely	138.5	95.5	43.1	8.0	.4	1.8	3.4	32.2	2.4	34.4	22.5	10.6	32.2	20.9	25.1
Not very likely	25.6	13.6	12.0	1.0	.2	.8	.7	3.4	.9	6.1	6.6	1.9	4.1	4.1	5.2
No chance at all	2.0	.8	1.2	-	-	-	-	-	.2	.6	.4	-	.4	-	.4
Don't know	19.6	10.3	9.2	1.7	.2	.2	.2	7.2	1.1	9.3	3.0	3.6	5.6	5.0	2.4
Not reported	1.5	.9	.6	.2	-	-	-	.6	-	.8	-	-	.4	.4	.4

Table 1-6. **Mobility—Occupied Units**—Con.

[Numbers in thousands. ... means not applicable or sample too small. - means zero or rounds to zero.]

Characteristics	Total occupied units	Tenure		Housing unit characteristics				Household characteristics					Selected subareas[1]		
		Owner	Renter	New construction 4 yrs	Mobile homes	Physical problems: Severe	Physical problems: Moderate	Black	Hispanic	Elderly (65+)	Moved in past year	Below poverty level	Area one	Area two	Area three
Preferred Location In 5 Years															
Prefers Living Outside Area	419.5	194.0	225.5	31.5	2.6	8.4	26.9	113.5	8.2	24.5	116.0	23.7	80.6	98.3	75.4
Type of area:															
Large city	43.0	13.2	29.8	1.9	-	1.7	3.0	12.4	2.4	1.6	18.6	4.2	15.6	6.3	5.7
Suburb near large city	107.1	43.6	63.5	11.5	.2	.8	6.8	41.3	1.9	6.0	29.5	7.1	22.8	28.4	14.8
Medium-sized city or its suburbs	63.2	24.5	38.7	4.7	.2	2.0	3.2	19.7	1.1	3.3	18.9	4.5	14.7	14.1	13.4
Small city	42.3	22.3	20.0	1.6	.5	.3	2.9	8.5	1.5	3.6	10.0	2.0	5.3	8.6	7.9
Town or village	36.2	21.7	14.5	3.7	.2	.8	1.9	4.3	.6	3.7	7.5	.5	4.7	5.9	11.0
Open country but not farm	95.3	48.3	47.0	6.1	1.0	2.3	7.1	21.6	.6	3.5	24.7	4.1	13.5	27.1	16.8
Farm	19.5	12.1	7.4	.8	.3	.4	1.3	4.0	-	1.3	4.4	.6	2.7	4.9	3.0
Other	8.9	6.8	2.1	1.3	.3	-	.4	.2	-	.7	1.5	.5	.8	1.5	2.4
Not reported	4.0	1.5	2.5	-	-	-	.2	1.5	.2	.9	.9	.2	.6	1.5	.2
Location of area:															
Same state	24.0	10.3	13.6	1.6	.2	.8	1.6	7.5	.8	1.9	5.4	1.6	8.1	4.9	4.3
Different state	373.7	175.3	198.4	28.0	2.4	7.3	24.3	102.2	6.1	22.0	101.5	20.0	68.1	90.3	66.8
Different Nation	21.8	8.4	13.4	2.0	-	.3	1.0	3.9	1.4	.6	9.1	2.1	4.4	3.1	4.3
Not reported	-	-	-	-	-	-	-	-	-	-	-	-	-	-	-

[1]See back cover for details.

Table 2-4. Neighborhood Quality—Owner Occupied Units

[Numbers in thousands. ... means not applicable or sample too small. - means zero or rounds to zero.]

Characteristics	Total occupied units	Housing unit characteristics: New construction 4 yrs	Housing unit characteristics: Mobile homes	Housing unit characteristics: Physical problems: Severe	Housing unit characteristics: Physical problems: Moderate	Household characteristics: Black	Household characteristics: Hispanic	Household characteristics: Elderly (65+)	Household characteristics: Moved in past year	Household characteristics: Below poverty level	Selected subareas[1]: Area one	Selected subareas[1]: Area two	Selected subareas[1]: Area three
Total	763.4	77.2	6.1	5.1	17.1	128.3	13.3	121.5	77.8	20.4	94.6	138.0	172.4
Condition Present as a Percent of Total[2]													
Street noise or traffic	30.73	18.59	34.59	37.31	37.53	38.77	23.63	37.07	22.21	29.64	53.84	27.16	24.60
Streets needing repair	10.70	10.88	30.38	6.83	21.83	12.97	7.44	13.63	11.14	18.22	19.34	9.99	7.81
Neighborhood crime	21.65	11.05	18.00	30.38	37.44	30.90	18.58	26.72	11.60	19.37	41.80	25.79	15.39
Littered streets or lots	13.59	8.55	27.44	26.13	28.75	23.00	11.50	18.16	8.39	21.27	30.98	15.68	11.06
Rundown buildings	10.02	1.94	27.38	32.70	20.59	16.67	6.91	10.71	3.93	23.49	22.05	11.50	6.16
Non-residential activities	18.50	14.86	17.00	29.32	31.12	24.83	18.87	20.76	19.19	30.52	37.10	18.13	13.82
Odors, smoke, or gas	4.16	1.94	6.42	12.48	9.14	6.31	4.76	4.30	3.54	13.05	9.82	3.16	1.98
Any condition(s)	56.43	41.47	62.59	77.32	67.69	65.79	45.23	64.35	43.05	58.04	80.95	59.81	47.32
Two or more conditions	28.84	18.32	47.33	43.73	47.29	39.33	19.93	36.61	21.91	40.19	59.03	27.66	20.72
No conditions present	43.39	58.26	37.41	22.68	32.31	33.84	54.77	35.47	56.95	41.96	18.54	40.03	52.68
Not reported	.18	.27	-	-	-	.37	-	.18	-	-	.51	.16	-
Condition Bothersome as a Percent of Total[2]													
Street noise or traffic	14.92	10.16	21.65	16.28	18.95	13.99	10.77	13.38	10.73	17.81	21.61	12.96	13.64
Streets needing repair	6.51	7.38	26.36	3.41	16.53	7.84	6.21	7.55	6.05	8.58	11.51	5.69	5.92
Neighborhood crime	13.93	7.01	10.05	21.74	27.49	18.54	10.49	12.59	7.66	18.28	25.67	18.32	9.74
Littered streets or lots	10.70	6.72	19.71	17.46	23.27	18.57	9.53	13.44	6.84	17.87	25.47	12.36	8.66
Rundown buildings	6.25	1.12	19.69	7.91	8.71	9.88	5.32	5.35	2.31	10.73	14.33	7.53	3.88
Non-residential activities	3.90	2.90	2.50	7.91	2.73	5.69	8.07	3.42	2.26	6.37	7.86	2.77	4.03
Odors, smoke, or gas	2.81	1.08	2.50	12.48	5.06	4.56	-	2.53	2.07	8.48	6.70	1.83	1.22
Unsatisfactory police protection	5.13	3.22	5.49	3.43	5.73	8.63	1.63	4.71	3.32	7.21	10.04	7.46	1.85
Unsatisfactory hospitals or clinics	4.55	7.27	13.98	-	3.82	6.09	4.44	3.67	6.34	7.37	8.03	4.46	2.84
Unsatisfactory neighborhood shopping	9.84	8.07	23.55	10.38	15.55	15.59	5.02	11.49	9.11	22.12	19.41	7.72	4.57
Unsatisfactory public elementary school	3.63	3.45	-	-	6.08	3.10	5.85	.19	2.53	3.21	3.07	6.46	2.80
Unsatisfactory public transportation	8.74	7.66	7.46	7.32	8.54	10.21	9.11	4.79	6.92	9.18	8.18	12.97	11.69
Any condition(s) bothersome	50.40	43.27	70.09	57.33	59.50	55.92	38.60	47.20	40.48	53.96	66.27	55.04	44.92
Two or more conditions	22.73	16.00	32.44	12.48	36.81	30.53	20.29	21.01	16.69	28.20	40.42	25.40	16.87
Conditions so Objectionable Household Wants to Move as a Percent of Total[2]													
Street noise or traffic	4.14	2.61	7.49	8.58	5.83	4.73	4.48	2.91	1.75	7.26	7.15	4.48	2.63
Streets needing repair	.94	.27	10.48	-	2.17	1.36	1.66	.88	.73	3.28	2.14	.92	.99
Neighborhood crime	3.07	1.52	6.03	7.07	13.16	4.87	1.23	2.24	3.08	7.06	6.36	5.60	1.63
Littered streets or lots	2.59	1.87	8.92	3.43	11.99	4.87	3.25	2.36	1.44	8.89	7.29	2.24	2.11
Rundown buildings	2.15	-	7.49	3.43	4.82	3.97	1.66	1.30	.44	4.33	5.68	2.48	1.46
Non-residential activities	1.20	.77	2.50	3.43	1.41	1.60	3.26	.91	.47	2.83	1.57	1.20	1.21
Odors, smoke, or gas	.62	-	2.50	-	1.25	.78	-	.59	.44	3.21	1.19	.29	.27
Unsatisfactory police protection	.88	.50	-	3.43	1.03	1.81	-	.56	.23	3.28	3.16	1.78	.14
Unsatisfactory hospitals or clinics	.55	-	-	-	1.08	1.33	-	.19	-	3.30	1.41	.93	.11
Unsatisfactory public elementary school	1.29	1.08	-	-	2.59	1.37	4.31	-	.54	1.04	.97	3.33	1.02
Any condition(s) objectionable	9.87	6.09	20.43	12.23	24.11	12.16	10.46	6.40	6.22	14.09	14.13	14.79	7.29
Two or more conditions	3.77	1.52	7.49	3.43	9.78	5.64	4.48	2.45	1.45	7.25	7.90	5.09	2.13
Incomplete Reporting as a Percent of Total[2]													
Street noise or traffic	.29	.27	4.02	-	1.32	.74	-	.57	-	2.31	.74	.16	.11
Streets needing repair	.27	.55	4.02	-	-	.56	-	.58	.27	1.20	.51	.33	-
Neighborhood crime	.47	.54	-	-	1.32	.92	-	.74	.30	1.11	1.49	.63	.13
Littered streets or lots	.29	.54	4.02	-	-	.56	-	.56	.27	1.20	.51	.31	.12
Rundown buildings	.43	.27	4.02	-	-	.88	-	.94	-	1.20	.51	1.21	-
Non-residential activities	.29	.56	4.02	-	-	.56	1.35	.58	-	1.20	.51	.46	-
Odors, smoke, or gas	.24	.27	4.02	-	-	.56	-	.56	-	1.20	.51	.16	.13
Unsatisfactory police protection (includes don't know)	7.61	11.34	9.80	-	10.39	7.19	17.99	7.61	15.16	9.26	9.56	5.11	5.81
Unsatisfactory hospitals or clinics (includes don't know)	4.47	6.95	3.47	13.66	6.92	5.19	13.20	3.15	10.87	1.86	6.60	6.35	3.85
Public Elementary School as a Percent of Total													
Households with any children aged 0-16	38.93	53.06	30.43	27.07	48.16	44.55	40.64	5.04	42.15	25.25	27.25	40.74	42.97
Satisfactory public elementary school	32.66	44.04	19.10	27.07	46.42	37.97	33.38	4.30	34.64	22.09	21.64	32.65	39.15
Unsatisfactory public elementary school	-	-	-	-	-	-	-	-	-	-	-	-	-
So bothered they want to move	-	-	-	-	-	-	-	-	-	-	-	-	-
Not reported	-	-	-	-	-	-	-	-	-	-	-	-	-
Not reported or don't know	6.27	9.03	11.33	-	1.74	6.58	7.25	.74	7.51	3.17	5.60	8.09	3.82
Public elementary school less than 1 mile	24.41	20.78	16.41	11.54	29.20	32.87	29.26	3.90	21.53	15.12	25.88	27.64	27.80
Public elementary school 1 mile or more	16.37	32.55	14.03	15.53	22.06	12.37	15.85	.95	21.32	10.29	2.61	18.21	17.60
Not reported	1.92	3.30	-	-	3.37	2.51	1.73	.38	1.90	3.17	1.93	1.80	.45
Households without children aged 0-16	61.07	46.94	69.57	72.93	51.84	55.45	59.36	94.96	57.85	74.75	72.75	59.26	57.03
Households with children aged 4-16	37.27	41.26	25.44	27.07	47.85	43.51	43.72	4.47	35.83	27.45	28.02	41.63	40.55
Attend public school(K-12)	26.85	30.61	21.60	27.07	40.74	30.38	23.88	3.05	26.43	24.29	15.65	26.99	32.32
Attend private school (K-12)	7.82	7.05	-	-	7.11	10.02	19.84	.66	6.45	1.09	9.27	13.53	5.78
Attend ungraded school, preschool, etc	1.05	1.67	3.84	-	-	1.18	-	.56	1.88	-	.54	.79	.90
Does not attend school	.81	1.93	-	-	-	.54	-	-	1.08	-	.75	.17	1.14
Not reported	.73	-	-	-	-	1.39	-	.19	-	2.07	1.80	.14	.40

Table 2-4. **Neighborhood Quality—Owner Occupied Units**—Con.

[Numbers in thousands. ... means not applicable or sample too small. - means zero or rounds to zero.]

Characteristics	Total occupied units	Housing unit characteristics				Household characteristics					Selected subreas[1]		
		New construction 4 yrs	Mobile homes	Physical problems									
				Severe	Moderate	Black	Hispanic	Elderly (65+)	Moved in past year	Below poverty level	Area one	Area two	Area three
Public Transportation as a Percent of the Total													
With public transportation	73.83	61.53	31.15	63.00	78.40	85.02	77.32	76.61	72.61	72.60	98.33	79.71	77.71
Household uses it at least weekly	18.77	9.31	3.53	25.02	38.35	39.04	28.69	17.70	20.78	28.47	54.66	17.55	11.94
Satisfactory public transportation	16.29	7.96	-	17.70	35.84	33.66	21.26	16.03	17.68	19.29	48.61	14.09	9.49
Unsatisfactory public transportation	2.42	1.34	3.53	7.32	2.51	5.20	7.43	1.68	3.10	9.18	5.81	3.46	2.33
Not reported	.06	-	-	-	-	.18	-	-	-	-	.24	-	.12
Household uses it less than weekly	36.68	33.15	16.06	24.73	29.88	33.01	30.24	34.98	33.38	27.25	34.37	35.42	44.23
Satisfactory public transportation	30.21	26.57	12.14	21.30	23.85	27.68	28.56	31.90	29.34	27.25	32.04	25.74	34.59
Unsatisfactory public transportation	6.25	6.31	3.93	-	6.03	5.01	1.68	2.92	3.82	-	2.12	9.51	9.36
Not reported	.21	.27	-	3.43	-	.33	-	.16	.22	-	.21	.16	.28
Household does not use	18.06	19.07	11.56	13.25	10.17	12.81	18.39	23.33	18.44	16.88	8.79	26.74	21.53
Not reported	.32	-	-	-	-	.15	-	.61	-	-	.52	-	-
No public transportation	25.96	37.93	68.85	37.00	21.60	14.61	22.68	23.21	27.13	27.40	1.16	20.13	22.04
Not reported	.20	.54	-	-	-	.37	-	.18	.27	-	.51	.16	.25
Neighborhood Shopping as a Percent of the Total													
Satisfactory neighborhood shopping	89.89	91.66	76.45	89.62	84.45	83.57	94.98	87.83	90.89	75.22	79.28	91.96	95.43
Less than 1 mile	65.71	50.38	44.92	59.95	63.18	70.15	66.82	68.10	61.02	56.37	74.75	68.70	65.25
1 mile or more	23.58	40.74	31.53	29.67	20.18	12.43	25.30	19.19	28.52	18.84	4.49	21.74	29.81
Not reported	.59	.54	-	-	1.08	.98	2.86	.54	1.36	-	.04	1.52	.37
Unsatisfactory neighborhood shopping	9.84	8.07	23.55	10.38	15.55	15.59	5.02	11.49	9.11	22.12	19.41	7.72	4.57
Not reported or don't know	.28	.27	-	-	-	.84	-	.68	-	2.66	1.31	.31	-

[1]See back cover for details.
[2]Figures may not add to 100%, because more than one condition may apply to a unit or conditions are not reported.

Table 2-5. Journey to Work—Owner Occupied Units

[Numbers in thousands. ... means not applicable or sample too small. - means zero or rounds to zero.]

Characteristics	Total occupied units	Housing unit characteristics: New construction 4 yrs	Housing unit characteristics: Mobile homes	Housing unit characteristics: Physical problems: Severe	Housing unit characteristics: Physical problems: Moderate	Household characteristics: Black	Household characteristics: Hispanic	Household characteristics: Elderly (65+)	Household characteristics: Moved in past year	Household characteristics: Below poverty level	Selected subareas[1]: Area one	Selected subareas[1]: Area two	Selected subareas[1]: Area three
All workers[2]	**1 083.1**	**118.7**	**7.9**	**4.5**	**27.5**	**188.6**	**21.4**	**61.9**	**118.6**	**8.6**	**115.4**	**207.6**	**263.6**
Principal Means of Transportation to Work Last Week													
Drives self	723.1	87.3	4.8	2.6	15.9	111.3	12.4	38.7	79.4	4.8	54.6	142.9	188.0
Carpool	201.4	23.3	1.6	1.0	4.1	38.1	5.9	8.7	23.0	.9	18.1	38.8	48.9
2 person	124.4	13.0	1.2	1.0	2.4	25.9	4.3	5.9	15.2	.4	10.9	28.0	26.0
3 person	29.4	2.5	.4	-	.9	4.8	1.1	1.9	2.2	-	5.0	4.3	7.6
4+ person	47.6	7.8	-	-	.8	7.3	.5	.9	5.6	.4	2.2	6.5	15.4
Mass transportation	82.7	4.1	.2	.2	4.8	33.8	1.4	8.6	10.3	1.3	28.6	17.5	10.9
Taxicab	2.2	-	-	-	-	.9	-	.2	-	-	1.3	.5	.2
Bicycle or motorcycle	8.2	.4	-	.5	.4	.2	-	-	1.0	-	1.1	.8	2.2
Walks only	30.3	.8	.9	.3	.7	2.9	1.2	2.9	2.7	.2	9.5	4.1	4.3
Other means	2.1	.2	-	-	.2	.2	-	.2	-	-	-	.2	.4
Works at home	33.1	2.7	.4	-	1.4	1.2	.7	2.6	2.3	1.3	2.2	2.9	8.6
Travel Time from Home to Work													
Less than 15 minutes	227.9	20.7	2.0	.9	4.3	32.9	4.3	11.6	21.5	.6	23.3	44.1	50.2
15 to 29 minutes	337.8	33.9	2.9	1.5	9.4	67.2	7.2	23.5	33.8	3.6	51.3	65.6	79.9
30 to 44 minutes	243.7	24.1	.4	1.6	6.4	46.5	4.3	10.0	29.7	1.8	25.1	50.8	70.8
45 to 59 minutes	125.2	18.4	1.0	.2	1.5	21.7	2.0	6.3	16.8	.5	6.6	24.0	31.7
1 hour to 1 hour and 29 minutes	80.4	15.5	.5	.2	3.5	10.4	1.8	5.0	12.5	.4	2.2	12.7	16.9
1 hour 30 minutes or more	14.5	1.8	.4	.2	.4	3.7	.7	2.0	1.2	.2	2.1	1.9	1.6
Works at home	33.1	2.7	.4	-	1.4	1.2	.7	2.6	2.3	1.3	2.2	2.9	8.6
No fixed place of work	20.6	1.6	.3	-	.6	5.1	.4	.9	.9	.2	2.6	5.7	3.8
Median	**27**	**31**	**23**	**...**	**28**	**28**	**27**	**26**	**31**	**27**	**24**	**27**	**29**
Distance from Home to Work													
Less than 1 mile	41.5	1.7	1.4	.4	1.3	4.1	.9	3.5	3.6	.4	7.8	6.6	6.4
1 to 4 miles	186.8	12.1	.7	.7	4.9	38.5	3.4	12.3	15.0	.9	35.7	30.4	42.9
5 to 9 miles	240.2	20.8	1.0	1.5	5.2	53.0	5.5	16.4	24.0	2.9	40.6	48.9	48.1
10 to 19 miles	311.2	38.2	2.4	.8	8.2	54.2	6.0	14.8	38.1	1.7	18.7	69.6	100.4
20 to 29 miles	147.4	26.5	.2	.9	3.8	19.2	3.4	7.0	21.7	.7	6.1	28.2	38.1
30 to 49 miles	87.0	14.4	1.6	.2	2.0	10.6	.8	2.5	11.6	.2	1.5	13.9	13.6
50 miles or more	15.5	.6	-	-	-	2.7	.2	2.0	1.5	.2	.2	1.5	1.6
Works at home	33.1	2.7	.4	-	1.4	1.2	.7	2.6	2.3	1.3	2.2	2.9	8.6
No fixed place of work	20.6	1.6	.3	-	.6	5.1	.4	.9	.9	.2	2.6	5.7	3.8
Median	**11**	**16**	**12**	**...**	**12**	**10**	**11**	**9**	**14**	**9**	**6**	**12**	**13**
Departure Time to Work													
12:00 a.m. to 2:59 a.m.	2.3	.6	-	-	-	.9	-	.7	.4	-	.7	.6	-
3:00 a.m. to 5:59 a.m.	72.6	10.0	1.2	.2	1.9	13.5	1.9	3.1	6.4	.4	5.7	15.7	12.9
6:00 a.m. to 6:59 a.m.	199.0	27.9	2.2	1.8	4.9	33.3	4.1	7.8	26.6	1.1	13.8	41.8	52.3
7:00 a.m. to 7:29 a.m.	159.5	19.1	1.6	.8	3.2	31.9	2.8	11.0	17.5	1.1	14.7	32.2	44.7
7:30 a.m. to 7:59 a.m.	151.6	15.7	1.0	.7	3.4	27.5	3.0	8.9	21.6	.4	13.6	28.8	44.2
8:00 a.m. to 8:29 a.m.	122.0	12.5	.3	-	4.2	18.5	2.5	6.8	12.3	1.5	18.4	22.0	23.3
8:30 a.m. to 8:59 a.m.	70.1	6.3	-	-	1.9	6.9	.5	3.1	8.0	.5	8.9	11.4	17.2
9:00 a.m. to 9:59 a.m.	55.5	5.2	-	.6	1.4	7.0	1.0	4.5	4.5	.2	6.2	8.6	14.7
10:00 a.m. to 3:59 p.m.	72.3	3.9	.2	-	2.0	17.8	1.6	6.4	5.0	.4	10.0	17.7	18.0
4:00 p.m. to 11:59 p.m.	40.6	2.7	.2	.5	1.3	9.4	1.3	2.0	2.3	.7	3.2	10.7	9.0
Not reported	137.6	14.7	1.2	-	3.2	21.9	2.7	7.6	14.2	2.2	20.2	18.1	27.3
Householders who worked last week[3]	**550.8**	**68.1**	**4.0**	**2.8**	**12.9**	**85.2**	**11.8**	**21.3**	**68.6**	**4.7**	**55.9**	**100.7**	**136.7**
Principal Means of Transportation to Work Last Week													
Drives self	382.4	50.9	2.3	1.6	8.6	56.8	7.4	13.5	48.7	2.8	27.8	75.8	98.6
Carpool	96.4	13.4	1.1	.5	2.2	15.3	2.8	2.4	12.1	.2	8.5	17.0	25.0
2 person	54.9	7.2	.8	.5	1.6	10.4	2.1	1.6	7.1	-	5.6	11.6	12.3
3 person	13.0	1.5	.3	-	.4	1.8	.4	.5	.9	-	2.2	1.4	2.7
4+ person	28.6	4.7	-	-	.2	3.0	.2	.4	4.1	.2	.6	4.0	9.9
Mass transportation	40.5	2.4	.2	.2	1.8	11.1	1.1	2.2	5.2	.9	12.2	6.0	7.1
Taxicab	1.1	-	-	-	-	.4	-	.2	-	-	.7	.2	-
Bicycle or motorcycle	4.8	.2	-	.2	-	-	-	-	.8	-	.4	.2	1.3
Walks only	10.9	.4	.4	.3	-	.7	.2	.9	1.4	-	5.2	.7	.4
Other means	1.3	.2	-	-	-	.2	-	.2	-	-	-	-	.4
Works at home	13.5	.6	-	-	.2	.8	.2	1.7	.4	.8	1.1	.8	3.8
Travel Time from Home to Work													
Less than 15 minutes	85.0	9.0	1.4	.5	1.1	12.1	1.6	3.7	10.8	.2	10.0	15.9	15.7
15 to 29 minutes	173.0	19.4	1.3	.5	4.8	31.8	4.6	7.7	19.6	1.8	26.5	31.8	41.9
30 to 44 minutes	135.4	14.2	.4	1.3	4.3	20.5	2.6	2.8	18.5	1.1	11.5	28.0	41.2
45 to 59 minutes	80.2	11.6	.4	.2	-	13.6	.9	2.1	12.1	.2	4.1	14.7	21.7
1 hour to 1 hour and 29 minutes	45.8	11.1	.3	.2	1.7	2.5	1.2	1.8	6.4	.4	.9	5.1	10.1
1 hour 30 minutes or more	7.8	1.0	.2	.2	.2	1.7	.4	.7	.4	-	.8	.9	.4
Works at home	13.5	.6	-	-	.2	.8	.2	1.7	.4	.8	1.1	.8	3.8
No fixed place of work	10.1	1.2	-	-	.4	2.2	.2	.7	.5	.2	1.0	3.5	1.8
Median	**30**	**35**	**...**	**...**	**30**	**28**	**28**	**26**	**32**	**...**	**24**	**30**	**32**
Distance from Home to Work													
Less than 1 mile	14.6	1.1	1.0	.3	-	1.4	.5	1.1	2.2	-	3.6	1.4	1.3
1 to 4 miles	74.7	4.1	.3	.2	2.2	14.2	1.7	4.1	6.7	.2	17.8	10.8	15.3
5 to 9 miles	115.9	10.5	.8	.9	2.6	25.6	2.6	5.8	14.4	1.7	19.9	22.9	22.0
10 to 19 miles	169.9	22.7	1.1	.6	4.4	24.7	3.2	4.0	22.2	.8	8.8	36.5	58.8
20 to 29 miles	90.4	18.2	.2	.6	1.8	9.2	2.6	2.5	14.2	.7	2.6	15.8	24.9
30 to 49 miles	52.5	9.1	.8	.2	1.3	5.8	.6	.7	7.5	.2	1.1	8.2	7.9
50 miles or more	9.3	.6	-	-	-	1.3	.2	.7	.4	-	-	.7	.9
Works at home	13.5	.6	-	-	.2	.8	.2	1.7	.4	.8	1.1	.8	3.8
No fixed place of work	10.1	1.2	-	-	.4	2.2	.2	.7	.5	.2	1.0	3.5	1.8
Median	**13**	**18**	**...**	**...**	**13**	**10**	**13**	**9**	**15**	**...**	**6**	**14**	**15**

Table 2-5. **Journey to Work—Owner Occupied Units**—Con.

[Numbers in thousands. ... means not applicable or sample too small. - means zero or rounds to zero.]

Characteristics	Total occupied units	Housing unit characteristics				Household characteristics					Selected subareas[1]		
		New construction 4 yrs	Mobile homes	Physical problems		Black	Hispanic	Elderly (65+)	Moved in past year	Below poverty level	Area one	Area two	Area three
				Severe	Moderate								
Departure Time to Work													
12:00 a.m. to 2:59 a.m.	1.3	.6	-	-	-	.4	-	-	.2	-	.2	.4	-
3:00 a.m. to 5:59 a.m.	47.5	7.1	.7	.2	1.1	9.2	1.5	.7	4.6	.2	4.0	9.7	9.0
6:00 a.m. to 6:59 a.m.	121.4	19.3	1.4	1.5	2.4	16.0	2.6	2.3	16.8	.6	5.8	24.8	33.9
7:00 a.m. to 7:29 a.m.	83.9	11.3	1.2	.5	1.5	13.3	1.9	2.5	10.4	.4	5.7	16.6	26.9
7:30 a.m. to 7:59 a.m.	83.5	9.1	.5	.3	2.5	12.8	1.5	3.5	11.8	.2	7.8	15.0	23.7
8:00 a.m. to 8:29 a.m.	61.2	5.5	-	-	1.7	9.4	1.3	2.6	7.1	.9	10.8	10.2	11.8
8:30 a.m. to 8:59 a.m.	33.5	2.8	-	-	1.1	2.9	.2	1.1	3.8	.2	6.1	3.8	6.3
9:00 a.m. to 9:59 a.m.	25.6	2.6	-	.4	.5	2.5	.6	1.8	2.8	-	2.5	2.9	7.3
10:00 a.m. to 3:59 p.m.	24.9	1.4	-	-	.7	7.1	.5	2.2	2.3	.2	3.8	6.2	4.3
4:00 p.m. to 11:59 p.m.	12.4	1.1	-	-	.5	3.3	.9	.6	1.6	.2	1.5	2.9	2.6
Not reported	55.5	7.2	.2	-	1.0	8.5	.9	3.9	7.3	1.7	7.8	8.1	11.0

[1]See back cover for details.
[2]Limited to those persons 14 years and older who reported having a job the week prior to interview within the United States.
[3]Limited to householders who reported having a job the week prior to interview within the United States.

Table 2-6. **Mobility—Owner Occupied Units**

[Numbers in thousands. ... means not applicable or sample too small. - means zero or rounds to zero.]

Characteristics	Total occupied units	Housing unit characteristics: New construction 4 yrs	Housing unit characteristics: Mobile homes	Housing unit characteristics: Physical problems: Severe	Housing unit characteristics: Physical problems: Moderate	Household characteristics: Black	Household characteristics: Hispanic	Household characteristics: Elderly (65+)	Household characteristics: Moved in past year	Household characteristics: Below poverty level	Selected subareas[1]: Area one	Selected subareas[1]: Area two	Selected subareas[1]: Area three
All persons aged 18 and over	**1 667.4**	**154.4**	**13.9**	**7.4**	**36.3**	**296.9**	**28.7**	**244.1**	**151.0**	**33.1**	**203.6**	**305.7**	**387.8**
Location of Previous Residence													
At birth:													
Same state	68.3	2.3	.5	-	1.0	19.9	.5	8.6	3.2	2.0	15.1	15.0	12.6
Different state	1 434.2	139.3	13.0	7.0	31.6	269.3	11.9	217.4	125.0	28.0	172.8	267.8	324.8
Different Nation	164.9	12.8	.3	.4	3.7	7.7	16.2	18.0	22.8	3.1	15.7	22.9	50.5
Not reported	-	-	-	-	-	-	-	-	-	-	-	-	-
At age 16:													
Same state	543.0	40.1	6.0	3.6	13.3	122.3	7.0	72.3	35.6	12.6	74.3	121.3	104.5
Different state	966.4	103.0	7.3	3.4	19.9	156.5	9.1	153.7	95.3	16.5	106.8	162.0	241.1
Different Nation	121.7	9.1	-	.4	2.3	6.9	12.4	12.6	17.1	2.7	12.6	15.7	35.0
Not reported	36.3	2.1	.5	-	.8	11.2	.2	5.4	3.0	1.4	9.9	6.7	7.2
Preferred Residence in 5 years													
Same house/apartment	806.3	58.4	5.7	4.1	13.2	146.3	13.4	175.2	69.9	23.0	112.4	130.6	167.7
Someplace else	787.8	93.1	7.6	3.3	22.3	129.3	14.7	57.7	78.0	8.1	75.5	158.2	207.1
Another home in the area	337.0	46.8	3.0	1.3	8.1	51.8	6.9	19.4	35.0	4.5	30.9	52.3	92.7
Outside the area	445.3	45.6	4.6	2.0	14.2	76.7	7.3	38.1	42.8	3.6	43.7	105.3	113.4
Not reported	5.6	.6	-	-	-	.9	.5	.2	.2	-	.9	.6	1.0
Not reported	73.2	2.9	.5	-	.8	21.3	.6	11.2	3.2	2.0	15.7	16.9	13.0
Likelihood of Living in Same Unit in 5 Years													
Prefers living in same house/apartment	806.3	58.4	5.7	4.1	13.2	146.3	13.4	175.2	69.9	23.0	112.4	130.6	167.7
Very likely	563.6	44.5	3.8	2.2	10.9	99.1	9.5	122.0	47.7	13.8	71.6	90.8	114.5
Likely	178.0	9.3	1.2	1.7	1.8	34.3	1.7	37.3	16.0	4.8	31.1	25.0	39.8
Not very likely	36.1	1.9	.4	.2	.5	4.7	.9	5.5	4.6	1.3	4.9	6.1	9.5
No chance at all	4.1	.4	-	-	-	1.0	-	.8	.4	.2	.4	1.4	1.2
Don't know	21.7	1.9	.2	-	-	6.1	1.4	8.7	1.2	2.5	3.8	6.5	2.6
Not reported	2.8	.4	-	-	-	1.1	-	.8	-	.2	.7	.8	.2
Preferred Location in 5 Years													
Prefers Living Outside Area	445.3	45.6	4.6	2.0	14.2	76.7	7.3	38.1	42.8	3.6	43.7	105.3	113.4
Type of area:													
Large city	44.6	2.8	-	.2	1.7	8.7	2.5	4.8	5.4	.8	7.4	7.3	11.3
Suburb near large city	108.3	16.7	.5	.2	2.9	28.0	1.9	10.3	11.4	.6	11.9	29.9	23.2
Medium-sized city or its suburbs	58.1	6.3	-	.6	1.6	9.9	.8	3.8	7.0	.4	4.3	12.8	17.7
Small city	45.5	2.3	.7	-	1.3	5.1	.9	5.0	3.0	.2	3.3	8.9	13.8
Town or village	47.8	4.2	.5	.2	1.0	3.0	-	5.1	3.4	.6	3.0	9.6	14.9
Open country but not farm	99.9	9.5	1.7	.5	4.5	16.4	.8	5.8	9.2	.7	9.9	27.2	24.2
Farm	23.0	1.0	.5	.2	1.0	4.2	.2	2.0	1.1	.2	2.6	5.7	3.2
Other	13.1	2.8	.6	-	-	.2	.2	.7	2.0	-	.8	2.7	4.2
Not reported	4.9	-	.2	-	.2	1.1	-	.7	.2	-	.4	1.0	.9
Location of area:													
Same state	26.0	2.6	-	-	.2	4.3	.9	2.7	2.6	-	4.6	4.7	8.7
Different state	398.9	40.2	4.6	1.8	13.8	71.0	5.2	34.2	36.7	3.6	37.4	98.0	99.5
Different Nation	20.4	2.8	-	.2	.2	1.4	1.2	1.3	3.5	-	1.7	2.6	5.2
Not reported	-	-	-	-	-	-	-	-	-	-	-	-	-
All householders aged 18 and over	**763.4**	**77.2**	**6.1**	**5.1**	**17.1**	**128.3**	**13.3**	**121.5**	**77.8**	**20.4**	**94.6**	**138.0**	**172.4**
Location of Previous Residence													
At birth:													
Same state	10.9	.2	.3	-	.4	3.5	-	2.5	.7	.6	3.4	1.7	.9
Different state	688.4	72.3	5.8	4.9	15.2	121.9	4.7	111.1	68.3	18.4	83.7	127.5	154.6
Different Nation	64.1	4.7	-	.2	1.5	2.9	8.6	7.8	8.9	1.4	7.5	8.9	16.9
Not reported	-	-	-	-	-	-	-	-	-	-	-	-	-
At age 16:													
Same state	172.3	18.4	1.8	2.6	4.3	34.2	1.8	25.6	16.1	6.1	24.9	37.8	28.9
Different state	529.8	54.1	3.9	2.3	11.9	88.3	4.1	88.4	53.8	12.7	61.6	92.2	128.5
Different Nation	53.0	4.3	-	.2	.7	2.5	7.2	5.8	7.0	1.4	5.5	6.6	14.3
Not reported	8.3	.4	.3	-	.2	3.4	.2	1.7	.9	.2	2.6	1.5	.7
Preferred Residence in 5 years													
Same house/apartment	417.4	30.8	2.4	3.0	7.5	72.4	6.9	96.9	36.6	15.4	59.4	68.1	84.1
Someplace else	334.3	45.6	3.3	2.1	9.3	51.8	6.4	21.3	40.3	4.4	32.3	67.7	87.5
Another home in the area	137.8	22.5	1.4	.6	4.3	19.6	3.3	6.1	18.6	2.3	13.6	20.8	39.5
Outside the area	194.0	22.9	1.9	1.5	5.0	31.8	2.8	14.9	21.7	2.1	18.1	46.5	48.0
Not reported	2.6	.4	-	-	-	.4	.3	.2	-	-	.6	.4	-
Not reported	11.7	.6	.3	-	.2	4.0	-	3.3	.9	.7	2.9	2.2	.9
Likelihood of Living in Same Unit in 5 Years													
Prefers living in same house/apartment	417.4	30.8	2.4	3.0	7.5	72.4	6.9	96.9	36.6	15.4	59.4	68.1	84.1
Very likely	296.3	22.9	1.6	1.4	6.2	51.4	4.9	65.9	24.5	9.4	39.6	47.9	59.8
Likely	95.5	6.0	.4	1.4	1.1	17.0	1.1	21.5	9.4	3.3	16.9	14.1	19.6
Not very likely	13.6	.6	.2	.2	.3	.7	.4	2.9	1.9	.9	1.1	2.6	3.1
No chance at all	.8	-	-	-	-	-	-	.4	-	-	.2	-	.2
Don't know	10.3	1.0	.2	-	-	3.0	.5	5.8	.8	1.8	1.4	3.2	1.4
Not reported	.9	.2	-	-	-	.4	-	.4	-	-	.2	.4	-

Table 2-6. **Mobility—Owner Occupied Units**—Con.

[Numbers in thousands. ... means not applicable or sample too small. - means zero or rounds to zero.]

Characteristics	Total occupied units	Housing unit characteristics				Household characteristics					Selected subareas[1]		
		New construction 4 yrs	Mobile homes	Physical problems									
				Severe	Moderate	Black	Hispanic	Elderly (65+)	Moved in past year	Below poverty level	Area one	Area two	Area three
Preferred Location in 5 Years													
Prefers Living Outside Area	194.0	22.9	1.9	1.5	5.0	31.8	2.8	14.9	21.7	2.1	18.1	46.5	48.0
Type of area:													
Large city	13.2	1.2	-	-	.6	1.3	.6	.7	3.0	.2	2.9	1.2	3.5
Suburb near large city	43.6	8.4	.2	.2	.8	9.8	.9	3.1	5.3	.4	3.4	11.3	9.2
Medium-sized city or its suburbs	24.5	3.0	-	.6	.5	4.1	.4	1.3	3.6	.4	1.8	5.9	6.7
Small city	22.3	.8	.3	-	.4	3.3	.6	2.4	1.3	.2	1.8	4.8	5.2
Town or village	21.7	2.6	.2	.2	.6	1.9	-	3.0	1.9	.4	1.9	4.1	7.9
Open country but not farm	48.3	5.2	.7	.3	1.4	8.8	.4	2.5	4.5	.5	4.9	13.2	11.5
Farm	12.1	.4	.3	.2	.7	2.2	-	.9	.7	-	1.1	3.6	1.4
Other	6.8	1.3	.3	-	-	-	-	.7	1.3	-	.2	1.5	2.4
Not reported	1.5	-	-	-	-	.4	-	.5	.2	-	-	.8	.2
Location of area:													
Same state	10.3	1.2	-	-	-	1.3	.4	1.3	1.2	-	2.5	1.3	3.9
Different state	175.3	20.3	1.9	1.5	4.8	29.7	2.2	13.4	18.3	2.1	15.0	43.8	41.5
Different Nation	8.4	1.4	-	-	.2	.8	.2	.2	2.2	-	.7	1.4	2.6
Not reported	-	-	-	-	-	-	-	-	-	-	-	-	-

[1]See back cover for details.

Table 3-4. Neighborhood Quality—Renter Occupied Units

[Numbers in thousands. ... means not applicable or sample too small. - means zero or rounds to zero.]

Characteristics	Total occupied units	Housing unit characteristics: New construction 4 yrs	Housing unit characteristics: Mobile homes	Housing unit characteristics: Physical problems: Severe	Housing unit characteristics: Physical problems: Moderate	Household characteristics: Black	Household characteristics: Hispanic	Household characteristics: Elderly (65+)	Household characteristics: Moved in past year	Household characteristics: Below poverty level	Selected subareas[1]: Area one	Selected subareas[1]: Area two	Selected subareas[1]: Area three
Total	**545.3**	**21.5**	**1.8**	**16.6**	**41.2**	**186.9**	**18.3**	**63.3**	**188.6**	**58.4**	**155.5**	**100.2**	**80.0**
Condition Present as a Percent of Total[2]													
Street noise or traffic	45.62	24.85	53.08	68.32	59.95	51.57	43.41	43.67	42.00	50.72	61.66	40.75	34.12
Streets needing repair	14.59	5.46	26.03	37.91	23.35	20.12	11.18	10.43	12.15	21.07	22.63	15.23	8.50
Neighborhood crime	30.25	15.25	-	61.29	42.76	36.73	17.52	30.81	20.26	35.35	44.75	32.92	19.07
Littered streets or lots	19.29	3.28	24.13	56.05	36.80	29.44	13.92	15.11	15.13	33.44	36.40	17.27	10.55
Rundown buildings	15.69	6.77	37.28	48.08	34.58	24.85	12.87	10.14	13.83	28.64	31.30	10.11	6.29
Non-residential activities	44.65	34.88	25.11	50.93	54.00	46.62	45.50	46.32	40.61	41.09	52.55	45.82	38.93
Odors, smoke, or gas	10.38	4.70	12.18	28.55	20.86	12.77	9.35	6.68	8.90	16.26	16.63	7.36	5.91
Any condition(s)	75.33	53.87	90.37	91.84	89.24	81.49	67.63	76.65	69.52	79.52	86.95	75.34	64.35
Two or more conditions	49.66	28.59	63.04	74.43	71.63	57.42	48.10	48.02	42.85	54.11	68.83	48.78	33.41
No conditions present	24.37	46.13	9.63	8.16	10.76	17.99	32.37	23.03	30.37	19.81	12.43	24.66	35.32
Not reported	.30	-	-	-	-	.52	-	.31	.11	.67	.62	-	.33
Condition Bothersome as a Percent of Total[2]													
Street noise or traffic	20.56	13.01	-	39.59	33.56	21.82	16.14	10.80	18.35	23.42	27.48	17.53	17.62
Streets needing repair	8.70	5.46	12.23	19.16	16.70	12.14	5.51	4.39	6.53	9.81	12.35	10.03	4.99
Neighborhood crime	19.61	6.21	-	49.85	27.53	24.02	8.96	11.57	12.52	22.25	28.09	23.43	12.46
Littered streets or lots	13.84	3.28	24.13	41.89	29.56	22.19	5.09	7.08	11.08	21.33	25.66	14.09	7.47
Rundown buildings	8.96	2.96	12.18	31.76	21.37	16.69	5.32	3.22	7.08	19.29	19.85	5.75	3.82
Non-residential activities	4.03	2.94	-	8.93	6.13	4.45	2.19	1.53	2.53	5.59	5.28	2.64	4.95
Odors, smoke, or gas	6.96	4.70	12.18	14.59	17.15	9.07	5.18	2.63	5.79	9.89	12.10	4.76	3.98
Unsatisfactory police protection	7.22	1.87	-	20.63	13.70	11.88	7.27	7.50	4.52	14.92	13.56	6.64	2.72
Unsatisfactory hospitals or clinics	4.72	5.46	-	14.72	4.81	6.52	5.13	4.94	3.54	7.49	6.85	5.20	1.52
Unsatisfactory neighborhood shopping	9.19	5.10	36.69	18.01	17.36	14.72	4.81	11.09	6.95	17.01	16.64	5.70	3.88
Unsatisfactory public elementary school	2.85	1.87	-	12.35	5.77	5.04	.97	-	2.28	4.44	4.59	3.43	2.09
Unsatisfactory public transportation	7.39	6.97	-	10.09	7.95	10.11	3.53	4.23	6.26	6.98	7.63	11.03	9.28
Any condition(s) bothersome	53.74	37.02	73.05	81.40	73.91	60.63	39.01	40.49	46.77	57.58	65.94	54.60	42.76
Two or more conditions	27.55	13.18	12.18	65.82	45.49	37.29	16.47	15.85	21.54	34.44	41.02	28.36	18.93
Conditions so Objectionable Household Wants to Move as a Percent of Total[2]													
Street noise or traffic	8.76	6.18	-	27.04	17.77	11.95	10.46	2.94	7.14	14.44	12.43	7.93	6.14
Streets needing repair	2.65	-	-	9.58	7.18	4.81	3.32	.90	2.22	5.69	4.38	3.63	1.35
Neighborhood crime	9.43	1.09	-	34.29	19.81	15.32	5.88	4.17	6.18	16.12	14.86	13.28	4.29
Littered streets or lots	6.85	-	-	29.53	19.52	13.41	3.99	1.82	4.83	15.17	12.28	8.81	3.25
Rundown buildings	5.75	1.87	12.18	24.51	16.96	12.57	1.93	1.53	4.34	14.29	12.84	5.10	1.97
Non-residential activities	2.17	2.94	-	3.79	5.25	2.91	2.19	.94	1.74	3.78	3.15	1.70	2.50
Odors, smoke, or gas	3.75	2.89	12.18	9.85	11.98	6.02	1.00	1.40	2.98	7.12	7.10	3.05	2.27
Unsatisfactory police protection	2.39	-	-	7.40	6.17	4.16	1.97	1.62	1.03	4.71	4.05	3.53	.46
Unsatisfactory hospitals or clinics	.78	-	-	2.34	1.51	1.43	.97	.61	.19	.99	.90	1.31	-
Unsatisfactory public elementary school	1.48	-	-	7.35	3.32	2.62	.97	-	1.15	3.39	2.90	1.55	.80
Any condition(s) objectionable	20.38	10.93	12.18	51.57	38.17	29.53	18.15	7.46	17.62	27.93	27.97	24.26	13.39
Two or more conditions	10.68	4.05	12.18	38.97	27.06	19.26	7.72	3.49	7.85	20.23	18.36	12.37	6.15
Incomplete Reporting as a Percent of Total[2]													
Street noise or traffic	.66	1.08	-	1.12	-	.72	-	1.26	.42	.67	.88	.36	.56
Streets needing repair	.58	-	-	1.19	.44	1.04	.98	1.28	.20	1.39	1.13	.20	.33
Neighborhood crime	1.59	1.05	-	-	.48	1.80	3.17	2.49	1.54	2.02	2.05	1.37	1.06
Littered streets or lots	.40	-	-	1.19	-	.83	-	.94	.11	1.01	.75	.20	.33
Rundown buildings	.70	-	-	-	-	1.07	-	1.67	.40	1.39	1.29	.19	.60
Non-residential activities	.59	-	-	-	-	.84	-	1.25	.43	1.01	1.02	-	.64
Odors, smoke, or gas	.47	-	-	-	-	.72	-	.63	.11	1.01	.75	.35	.56
Unsatisfactory police protection (includes don't know)	12.32	22.95	12.18	5.66	11.14	11.13	10.81	13.91	16.40	15.21	13.24	10.67	10.98
Unsatisfactory hospitals or clinics (includes don't know)	10.69	19.27	-	8.30	8.79	10.06	11.87	6.69	17.47	9.84	10.18	12.93	9.47
Public Elementary School as a Percent of Total													
Households with any children aged 0-16	30.75	38.58	60.98	43.65	39.69	39.30	46.71	3.95	31.52	43.93	24.89	36.28	39.94
Satisfactory public elementary school	23.78	31.14	60.98	39.19	31.54	32.39	30.07	3.28	22.44	35.93	20.49	28.11	31.39
Unsatisfactory public elementary school	-	-	-	-	-	-	-	-	-	-	-	-	-
So bothered they want to move	-	-	-	-	-	-	-	-	-	-	-	-	-
Not reported	-	-	-	-	-	-	-	-	-	-	-	-	-
Not reported or don't know	6.97	7.44	-	4.47	8.15	6.92	16.64	.67	9.08	8.00	4.40	8.16	8.55
Public elementary school less than 1 mile	21.86	22.49	26.03	43.54	29.57	32.66	34.89	2.11	20.35	36.20	25.10	21.87	26.64
Public elementary school 1 mile or more	9.35	16.91	34.96	11.12	13.50	9.31	8.70	1.53	10.68	10.66	2.73	14.57	11.34
Not reported	2.47	1.09	-	3.07	2.74	2.64	4.09	.31	2.83	1.71	1.87	3.38	4.09
Households without children aged 0-16	69.25	61.42	39.02	56.35	60.31	60.70	53.29	96.05	68.48	56.07	75.11	63.72	60.06
Households with children aged 4-16	26.85	30.86	37.55	51.99	34.85	36.94	34.19	3.95	25.39	42.75	24.30	32.77	34.77
Attend public school(K-12)	21.85	27.58	24.40	40.64	30.76	32.32	26.06	2.96	20.33	37.27	21.14	28.73	28.07
Attend private school (K-12)	2.62	2.19	-	5.58	.99	3.12	4.13	.31	2.26	2.34	1.84	2.04	3.12
Attend ungraded school, preschool, etc	.29	-	-	1.47	-	.12	.98	-	.43	.76	.25	-	.47
Does not attend school	1.11	1.09	13.15	2.81	2.63	.46	2.00	.36	1.59	.99	.14	.94	1.91
Not reported	.96	-	-	1.49	.46	.92	1.03	.31	.79	1.38	.92	1.05	1.21

Table 3-4. **Neighborhood Quality—Renter Occupied Units**—Con.

[Numbers in thousands. ... means not applicable or sample too small. - means zero or rounds to zero.]

Characteristics	Total occupied units	Housing unit characteristics				Household characteristics					Selected subareas[1]		
		New construction 4 yrs	Mobile homes	Physical problems									
				Severe	Moderate	Black	Hispanic	Elderly (65+)	Moved in past year	Below poverty level	Area one	Area two	Area three
Public Transportation as a Percent of the Total													
With public transportation	89.71	76.23	13.15	90.67	89.44	94.82	97.81	88.30	88.48	89.87	98.20	91.52	90.18
Household uses it at least weekly	40.25	17.77	-	46.74	55.48	56.94	54.73	36.11	38.07	51.70	69.29	32.38	19.04
Satisfactory public transportation	36.43	14.82	-	39.76	50.90	50.40	52.20	33.22	34.45	46.54	63.55	26.71	15.85
Unsatisfactory public transportation	3.72	2.95	-	6.99	4.59	6.24	2.53	2.58	3.42	4.82	5.61	5.30	3.19
Not reported	.10	-	-	-	-	.30	-	.31	.21	.34	.13	.36	-
Household uses it less than weekly	34.49	42.29	13.15	35.15	24.97	28.85	33.79	36.90	31.19	29.57	23.17	38.89	47.71
Satisfactory public transportation	30.48	37.18	-	32.05	21.60	24.67	32.78	35.25	27.88	27.40	21.16	32.75	41.12
Unsatisfactory public transportation	3.66	4.03	-	3.10	3.36	3.87	1.00	1.65	2.84	2.16	2.01	5.73	6.09
Not reported	.35	1.08	13.15	-	-	.31	-	-	.47	-	-	.40	.49
Household does not use	14.80	16.17	-	8.78	8.99	8.84	9.29	15.29	19.13	8.28	5.74	20.26	23.20
Not reported	.17	-	-	-	-	.19	-	-	.09	.32	-	-	.23
No public transportation	9.91	23.77	86.85	9.33	10.56	4.76	2.19	11.39	11.08	9.46	1.29	8.48	9.25
Not reported	.38	-	-	-	-	.42	-	.31	.43	.67	.51	-	.57
Neighborhood Shopping as a Percent of the Total													
Satisfactory neighborhood shopping	90.11	94.90	63.31	80.66	81.21	83.91	95.19	87.35	92.45	80.30	82.10	94.12	95.79
Less than 1 mile	81.69	76.50	51.14	77.19	72.58	77.09	86.51	76.37	84.18	72.13	78.77	85.62	81.36
1 mile or more	7.99	18.40	12.18	3.47	8.12	6.10	8.68	10.70	7.85	7.83	2.71	7.74	14.19
Not reported	.43	-	-	-	.51	.72	-	.28	.42	.34	.63	.76	.23
Unsatisfactory neighborhood shopping	9.19	5.10	36.69	18.01	17.36	14.72	4.81	11.09	6.95	17.01	16.64	5.70	3.88
Not reported or don't know	.70	-	-	1.33	1.43	1.37	-	1.57	.60	2.69	1.26	.19	.33

[1]See back cover for details.
[2]Figures may not add to 100%, because more than one condition may apply to a unit or conditions are not reported.

Table 3-5. Journey to Work—Renter Occupied Units

[Numbers in thousands. ... means not applicable or sample too small. - means zero or rounds to zero.]

Characteristics	Total occupied units	Housing unit characteristics: New construction 4 yrs	Housing unit characteristics: Mobile homes	Housing unit characteristics: Physical problems: Severe	Housing unit characteristics: Physical problems: Moderate	Household characteristics: Black	Household characteristics: Hispanic	Household characteristics: Elderly (65+)	Household characteristics: Moved in past year	Household characteristics: Below poverty level	Selected subareas[1]: Area one	Selected subareas[1]: Area two	Selected subareas[1]: Area three
All workers[2]	**648.6**	**23.9**	**2.0**	**14.2**	**50.5**	**209.3**	**24.0**	**17.2**	**247.2**	**24.5**	**147.9**	**139.0**	**101.8**
Principal Means of Transportation to Work Last Week													
Drives self	344.0	16.1	1.1	8.0	23.4	86.4	8.1	8.2	133.6	8.8	41.8	79.3	71.2
Carpool	106.6	5.2	.7	3.0	7.6	35.8	4.3	1.7	41.8	3.5	15.7	24.8	17.8
2 person	74.6	3.4	.7	1.3	5.8	23.9	2.3	1.7	29.6	2.9	9.6	18.1	12.2
3 person	14.9	.7	-	.5	.6	5.6	1.1	-	5.8	-	3.3	3.2	2.2
4+ person	17.1	1.2	-	1.1	1.4	6.4	1.0	-	6.4	.6	2.8	3.5	3.4
Mass transportation	130.2	1.9	-	3.9	13.7	67.8	8.1	4.9	44.8	8.0	63.8	22.9	8.5
Taxicab	3.9	-	-	-	.8	1.9	.4	.4	1.7	-	3.0	.7	.2
Bicycle or motorcycle	7.6	.2	-	.2	.4	2.2	.4	-	4.6	-	1.1	2.3	.4
Walks only	44.1	.2	.2	1.1	4.2	13.9	2.3	1.4	15.8	3.8	20.0	7.2	2.6
Other means	.8	-	-	-	-	.2	-	-	.2	-	.2	.2	-
Works at home	11.5	.2	-	-	.5	1.1	.4	.6	4.6	.4	2.3	1.5	1.1
Travel Time from Home to Work													
Less than 15 minutes	149.7	6.5	.5	2.2	11.0	39.6	4.1	4.3	61.3	6.3	29.6	29.1	24.1
15 to 29 minutes	223.6	5.4	.4	4.6	18.7	74.7	7.2	4.5	79.4	6.8	55.7	48.3	38.5
30 to 44 minutes	149.4	5.8	.6	3.2	12.0	48.9	7.1	2.9	56.2	6.0	35.3	34.6	21.6
45 to 59 minutes	58.9	2.7	.3	1.5	4.7	23.6	2.2	2.0	23.0	2.0	12.7	12.4	7.6
1 hour to 1 hour and 29 minutes	39.0	2.5	.2	2.1	2.2	15.1	2.2	2.0	15.7	2.3	9.3	8.5	6.2
1 hour 30 minutes or more	7.9	-	-	.4	1.1	3.8	.5	.6	3.1	.6	2.2	1.6	.9
Works at home	11.5	.2	-	-	.5	1.1	.4	.6	4.6	.4	2.3	1.5	1.1
No fixed place of work	8.7	.8	-	.2	.2	2.7	.4	.4	3.8	-	.9	2.9	1.7
Median	**26**	**28**	...	**31**	**26**	**27**	**30**	**27**	**25**	**27**	**26**	**26**	**24**
Distance from Home to Work													
Less than 1 mile	48.4	.7	.2	1.1	3.9	15.4	3.0	1.2	18.7	3.1	17.6	9.7	3.1
1 to 4 miles	143.6	4.3	.2	2.8	14.2	47.1	4.2	4.2	51.6	5.8	53.4	19.7	16.5
5 to 9 miles	169.8	3.9	.7	4.1	12.9	62.0	5.6	5.0	61.6	7.7	41.7	34.2	25.9
10 to 19 miles	179.6	7.5	.4	4.3	12.2	59.9	6.6	4.2	72.5	5.2	22.4	49.9	38.9
20 to 29 miles	54.8	5.2	-	.4	4.4	13.2	3.0	.6	20.6	1.0	6.6	13.6	11.0
30 to 49 miles	26.6	1.3	.3	1.3	1.8	7.0	.7	1.0	11.0	.9	2.3	7.5	2.9
50 miles or more	5.7	-	.2	-	.4	.9	.2	-	2.9	.3	.7	-	.7
Works at home	11.5	.2	-	-	.5	1.1	.4	.6	4.6	.4	2.3	1.5	1.1
No fixed place of work	8.7	.8	-	.2	.2	2.7	.4	.4	3.8	-	.9	2.9	1.7
Median	**9**	**13**	...	**9**	**8**	**8**	**9**	**8**	**9**	**7**	**5**	**11**	**11**
Departure Time to Work													
12:00 a.m. to 2:59 a.m.	1.0	-	-	-	.2	.7	-	-	.5	-	.3	.4	.4
3:00 a.m. to 5:59 a.m.	48.4	1.0	-	1.7	4.9	17.3	1.2	1.2	18.7	2.5	11.0	11.1	6.1
6:00 a.m. to 6:59 a.m.	111.6	4.5	.9	2.6	8.8	41.5	3.4	2.9	40.5	2.9	19.2	29.2	19.1
7:00 a.m. to 7:29 a.m.	98.1	4.4	-	2.3	6.2	32.1	3.4	1.4	41.6	4.3	16.6	23.7	18.0
7:30 a.m. to 7:59 a.m.	91.2	3.4	.5	1.9	6.4	27.2	2.1	.9	35.1	1.6	17.7	17.9	15.1
8:00 a.m. to 8:29 a.m.	72.7	3.2	-	.8	6.3	18.4	3.1	1.9	28.7	2.4	18.1	12.7	10.5
8:30 a.m. to 8:59 a.m.	45.2	1.3	-	.8	3.6	10.0	1.4	.8	15.8	1.8	14.3	5.2	8.7
9:00 a.m. to 9:59 a.m.	33.5	1.1	-	.6	2.1	8.5	1.8	1.4	11.6	1.4	10.2	6.5	4.9
10:00 a.m. to 3:59 p.m.	49.6	1.2	.2	1.3	5.8	19.6	3.1	2.6	18.3	3.5	11.4	14.0	7.2
4:00 p.m. to 11:59 p.m.	32.1	.9	.2	1.1	3.2	11.1	2.3	.4	14.5	2.0	7.6	8.0	5.3
Not reported	65.2	2.8	.2	1.1	3.0	22.9	2.2	3.5	21.9	2.1	21.6	10.4	6.6
Householders who worked last week[3]	**402.3**	**15.6**	**1.6**	**10.3**	**28.5**	**131.6**	**14.2**	**8.1**	**157.5**	**16.5**	**97.5**	**84.2**	**61.6**
Principal Means of Transportation to Work Last Week													
Drives self	222.5	10.9	.6	4.8	13.0	60.2	5.9	4.1	87.6	6.8	29.5	51.5	44.9
Carpool	57.7	3.0	.7	1.7	3.4	18.8	2.1	-	24.3	2.1	9.5	12.7	9.5
2 person	38.6	1.9	.7	.2	2.3	11.8	1.1	-	17.3	1.4	5.2	8.7	5.9
3 person	8.3	.4	-	.5	.4	3.1	.6	-	3.3	-	2.4	1.5	1.6
4+ person	10.8	.7	-	1.0	.7	3.9	.4	-	3.7	.6	1.9	2.5	2.1
Mass transportation	81.1	1.3	-	2.8	7.9	41.2	4.0	2.8	28.6	4.8	39.9	14.2	4.9
Taxicab	2.7	-	-	-	.8	1.3	.2	.2	1.2	-	2.4	.2	.2
Bicycle or motorcycle	4.6	-	-	-	.4	1.3	.2	-	2.8	-	.6	1.2	.4
Walks only	28.3	.2	.2	.9	2.9	7.9	1.4	.6	10.5	2.4	14.2	3.8	1.5
Other means	.4	-	-	-	-	.2	-	-	.2	-	.2	.2	-
Works at home	5.1	-	-	-	.2	.7	.4	.4	2.4	.4	1.3	.5	.2
Travel Time from Home to Work													
Less than 15 minutes	92.9	4.4	.2	2.0	4.9	23.8	2.7	2.5	41.0	4.1	20.6	16.2	14.2
15 to 29 minutes	145.7	4.7	.2	3.1	12.0	48.5	4.7	2.1	53.8	4.6	38.5	32.2	24.8
30 to 44 minutes	89.5	3.5	.6	2.1	7.0	30.2	3.4	.4	33.8	4.4	21.1	19.7	14.1
45 to 59 minutes	36.6	1.9	.3	1.3	2.6	15.6	1.6	1.3	14.1	1.4	8.9	7.9	3.6
1 hour to 1 hour and 29 minutes	23.0	.9	.2	1.4	1.3	9.2	.8	.8	8.9	1.0	5.4	6.0	3.1
1 hour 30 minutes or more	5.0	-	-	.2	.5	2.6	.2	.4	1.8	.4	1.6	.7	.6
Works at home	5.1	-	-	-	.2	.7	.4	.4	2.4	.4	1.3	.5	.2
No fixed place of work	4.6	.2	-	.2	-	1.0	.4	.2	1.7	-	.2	1.2	1.1
Median	**25**	**25**	...	**29**	**26**	**27**	**27**	**24**	**24**	**27**	**25**	**26**	**24**
Distance from Home to Work													
Less than 1 mile	31.6	.5	.2	.9	2.3	9.6	2.0	.6	12.3	2.0	11.8	5.9	2.3
1 to 4 miles	91.6	3.3	-	2.0	8.3	28.1	2.3	2.7	35.5	4.1	36.5	11.0	9.5
5 to 9 miles	107.6	2.7	.5	3.0	7.6	42.1	3.3	2.3	40.5	5.3	28.4	21.3	16.5
10 to 19 miles	110.4	5.9	.4	3.0	6.3	37.7	3.4	1.7	44.0	3.2	14.1	32.6	23.7
20 to 29 miles	31.1	2.2	-	.2	2.5	7.3	1.8	-	12.5	.6	3.2	8.0	6.1
30 to 49 miles	15.2	.7	.3	1.0	.9	4.1	.6	.2	6.2	.9	1.3	3.6	1.7
50 miles or more	5.0	-	.2	-	.4	.9	.2	-	2.5	-	.7	-	.4
Works at home	5.1	-	-	-	.2	.7	.4	.4	2.4	.4	1.3	.5	.2
No fixed place of work	4.6	.2	-	.2	-	1.0	.4	.2	1.7	-	.2	1.2	1.1
Median	**8**	**12**	...	**8**	**7**	**8**	**9**	**6**	**9**	**7**	**5**	**11**	**11**

Table 3-5. **Journey to Work—Renter Occupied Units**—Con.

[Numbers in thousands. ... means not applicable or sample too small. - means zero or rounds to zero.]

Characteristics	Total occupied units	Housing unit characteristics				Household characteristics					Selected subareas[1]		
		New construction 4 yrs	Mobile homes	Physical problems		Black	Hispanic	Elderly (65+)	Moved in past year	Below poverty level	Area one	Area two	Area three
				Severe	Moderate								
Departure Time to Work													
12:00 a.m. to 2:59 a.m.	.3	-	-	-	.2	.3	-	-	.1	-	.1	.2	-
3:00 a.m. to 5:59 a.m.	34.1	1.0	-	1.3	3.3	12.6	1.0	.6	14.1	1.7	8.1	7.6	5.0
6:00 a.m. to 6:59 a.m.	74.5	3.3	.9	2.2	4.6	26.5	2.1	1.2	28.1	2.1	11.0	21.2	13.4
7:00 a.m. to 7:29 a.m.	63.9	2.7	-	1.7	3.1	21.7	2.2	.4	26.6	2.4	11.7	15.4	10.7
7:30 a.m. to 7:59 a.m.	57.6	1.8	.2	1.1	3.7	16.4	1.2	.2	22.0	1.0	12.8	10.1	10.0
8:00 a.m. to 8:29 a.m.	43.7	1.7	-	.8	3.2	10.6	1.9	1.0	16.5	1.5	12.4	7.2	5.9
8:30 a.m. to 8:59 a.m.	30.6	1.1	-	.5	2.6	7.5	1.2	.8	11.7	1.6	10.4	3.7	5.3
9:00 a.m. to 9:59 a.m.	19.9	.6	-	.4	1.5	4.9	.4	.6	7.0	1.0	6.7	3.6	2.1
10:00 a.m. to 3:59 p.m.	27.2	.9	-	.8	2.8	12.1	2.1	1.0	10.4	2.8	6.8	7.7	3.5
4:00 p.m. to 11:59 p.m.	16.1	.5	.2	.7	1.5	6.8	1.0	.2	7.9	1.0	5.2	3.8	1.6
Not reported	34.4	2.0	.2	.6	2.1	12.3	1.2	2.0	13.2	1.5	12.3	3.7	4.0

[1]See back cover for details.
[2]Limited to those persons 14 years and older who reported having a job the week prior to interview within the United States.
[3]Limited to householders who reported having a job the week prior to interview within the United States.

Table 3-6. **Mobility—Renter Occupied Units**

[Numbers in thousands. ... means not applicable or sample too small. - means zero or rounds to zero.]

Characteristics	Total occupied units	Housing unit characteristics: New construction 4 yrs	Mobile homes	Physical problems: Severe	Moderate	Household characteristics: Black	Hispanic	Elderly (65+)	Moved in past year	Below poverty level	Selected subareas[1]: Area one	Area two	Area three
All persons aged 18 and over	**937.1**	**35.3**	**3.4**	**28.5**	**74.9**	**318.8**	**33.0**	**90.8**	**323.4**	**89.7**	**248.3**	**179.2**	**143.2**
Location of Previous Residence													
At birth:													
Same state	51.5	.9	-	1.5	3.6	23.3	1.4	3.5	17.1	5.9	18.8	11.1	5.7
Different state	739.1	28.7	3.2	24.3	62.7	269.9	7.2	77.0	247.4	64.0	207.2	142.0	107.1
Different Nation	146.5	5.6	.3	2.7	8.6	25.7	24.5	10.4	58.8	19.8	22.3	26.1	30.4
Not reported	-	-	-	-	-	-	-	-	-	-	-	-	-
At age 16:													
Same state	248.3	5.2	.8	12.3	24.4	100.7	4.0	17.6	66.9	27.3	77.8	43.1	40.1
Different state	530.0	25.6	2.4	12.7	40.5	178.2	8.8	62.5	193.3	40.4	138.0	105.8	73.9
Different Nation	120.0	4.1	.3	2.5	7.7	22.0	18.9	8.4	49.9	18.0	19.7	19.9	25.0
Not reported	38.8	.4	-	1.1	2.2	18.0	1.3	2.3	13.3	4.0	12.8	10.4	4.2
Preferred Residence in 5 years													
Same house/apartment	196.8	6.9	1.0	5.0	7.9	61.5	10.3	56.6	47.9	28.7	59.8	29.3	26.2
Someplace else	691.6	27.3	2.4	21.7	63.0	232.5	20.5	31.3	262.3	55.0	170.6	137.9	112.4
Another home in the area	294.9	12.3	.8	9.3	24.3	93.1	11.6	12.8	99.9	22.1	66.3	47.7	59.4
Outside the area	392.4	15.0	1.4	12.1	38.7	137.8	8.7	18.2	159.9	32.8	103.3	89.5	52.6
Not reported	4.3	-	.2	.4	-	1.5	.2	.4	2.4	-	1.0	.7	.4
Not reported	48.7	1.1	-	1.7	4.0	24.8	2.2	2.9	13.2	6.0	17.9	12.0	4.6
Likelihood of Living in Same Unit in 5 Years													
Prefers living in same house/apartment	196.8	6.9	1.0	5.0	7.9	61.5	10.3	56.6	47.9	28.7	59.8	29.3	26.2
Very likely	90.2	2.7	1.0	2.5	3.1	27.2	4.1	30.2	16.1	14.1	25.5	10.7	11.3
Likely	67.5	3.1	-	1.7	3.2	23.1	3.3	16.7	19.5	10.9	22.4	11.0	9.1
Not very likely	20.8	.4	-	.6	1.2	5.3	1.4	3.9	8.5	1.4	5.3	4.5	2.8
No chance at all	2.1	-	-	-	-	-	.4	.2	.6	-	.4	-	.2
Don't know	15.0	.6	-	.2	.3	5.7	1.2	4.8	3.3	2.4	6.0	3.0	2.0
Not reported	1.2	-	-	-	-	.2	-	.8	-	-	.2	-	.8
Preferred Location in 5 Years													
Prefers Living Outside Area	392.4	15.0	1.4	12.1	38.7	137.8	8.7	18.2	159.9	32.8	103.3	89.5	52.6
Type of area:													
Large city	58.6	1.3	-	2.9	4.4	22.1	3.7	2.9	26.6	6.5	23.1	9.5	5.3
Suburb near large city	103.1	5.3	-	1.6	9.7	49.0	1.4	5.3	38.8	9.4	30.9	27.2	10.1
Medium-sized city or its suburbs	65.9	3.2	.5	2.1	6.1	26.0	1.2	2.8	25.7	6.4	20.5	14.2	12.4
Small city	34.4	1.6	.5	.9	4.6	7.9	1.2	2.2	15.2	2.6	5.2	6.0	5.3
Town or village	29.0	1.8	-	.8	2.3	4.8	.6	1.7	11.7	.9	5.8	4.3	6.5
Open country but not farm	79.7	1.3	.5	3.4	9.4	21.7	.6	1.6	33.2	5.1	12.6	24.1	10.6
Farm	12.8	.4	-	.2	1.2	3.9	-	1.0	6.6	1.0	3.0	2.8	2.0
Other	3.8	-	-	.2	.6	.8	-	-	.7	.5	1.2	.5	.2
Not reported	5.1	.2	-	-	.4	1.6	.2	.6	1.4	.4	1.2	1.0	.2
Location of area:													
Same state	22.3	.6	.2	1.2	2.7	9.6	.4	1.0	7.4	2.0	7.7	5.3	1.0
Different state	344.0	13.0	1.2	10.5	34.5	123.5	5.7	16.5	138.6	27.3	89.5	80.9	48.3
Different Nation	26.1	1.5	-	.3	1.6	4.8	2.7	.6	13.9	3.5	6.1	3.3	3.3
Not reported	-	-	-	-	-	-	-	-	-	-	-	-	-
All householders aged 18 and over	**544.9**	**21.5**	**1.8**	**16.6**	**41.2**	**186.7**	**18.3**	**63.3**	**186.4**	**58.4**	**155.3**	**100.2**	**80.0**
Location of Previous Residence													
At birth:													
Same state	14.1	.2	-	.4	1.1	5.7	.4	1.4	4.7	1.9	6.0	2.8	2.1
Different state	449.9	17.6	1.6	14.7	35.3	167.6	3.5	53.9	149.9	43.5	135.9	84.0	61.9
Different Nation	80.9	3.7	.3	1.5	4.8	13.4	14.4	8.0	31.7	13.0	13.3	13.3	15.9
Not reported	-	-	-	-	-	-	-	-	-	-	-	-	-
At age 16:													
Same state	120.9	2.5	.4	5.0	10.6	47.3	1.8	9.2	35.4	13.5	39.8	18.9	20.7
Different state	347.7	16.2	1.2	9.9	25.1	123.1	5.4	47.2	121.6	32.0	101.1	67.6	44.8
Different Nation	67.4	2.4	.3	1.5	4.9	11.9	10.8	6.3	27.3	11.9	11.5	10.9	13.2
Not reported	8.9	.4	-	.2	.6	4.4	.4	.6	2.1	1.0	2.9	2.8	1.3
Preferred Residence in 5 years													
Same house/apartment	125.9	5.3	.5	2.6	5.1	40.8	5.3	44.5	29.9	20.7	42.2	15.9	16.8
Someplace else	408.3	15.8	1.3	13.6	35.2	140.4	12.6	18.0	154.2	36.3	108.6	81.8	61.5
Another home in the area	180.6	7.1	.4	6.5	13.4	58.3	7.2	8.3	58.5	14.7	45.4	29.5	33.8
Outside the area	225.5	8.7	.7	6.9	21.9	81.7	5.4	9.6	94.3	21.6	62.6	51.9	27.4
Not reported	2.2	-	.2	.2	-	.4	-	.2	1.5	-	.6	.4	.4
Not reported	10.7	.4	-	.4	.8	5.5	.4	.8	2.2	1.4	4.5	2.5	1.7
Likelihood of Living in Same Unit in 5 Years													
Prefers living in same house/apartment	125.9	5.3	.5	2.6	5.1	40.8	5.3	44.5	29.9	20.7	42.2	15.9	16.8
Very likely	59.9	2.3	.5	1.4	2.3	18.5	2.7	24.3	9.6	10.6	19.2	5.7	7.7
Likely	43.1	2.0	-	.4	2.3	15.2	1.3	12.9	13.1	7.3	15.4	6.7	5.5
Not very likely	12.0	.4	-	.6	.4	2.8	.4	3.3	4.7	1.0	3.0	1.6	2.1
No chance at all	1.2	-	-	-	-	-	.2	.2	.4	-	.2	-	.2
Don't know	9.2	.6	-	.2	.2	4.2	.6	3.5	2.1	1.8	4.2	1.9	1.0
Not reported	.6	-	-	-	-	.2	-	.4	-	-	.2	-	.4

Table 3-6. **Mobility—Renter Occupied Units**—Con.

[Numbers in thousands. ... means not applicable or sample too small. - means zero or rounds to zero.]

Characteristics	Total occupied units	Housing unit characteristics				Household characteristics					Selected subareas[1]		
		New construction 4 yrs	Mobile homes	Physical problems									
				Severe	Moderate	Black	Hispanic	Elderly (65+)	Moved in past year	Below poverty level	Area one	Area two	Area three
Preferred Location In 5 Years													
Prefers Living Outside Area	225.5	8.7	.7	6.9	21.9	81.7	5.4	9.6	94.3	21.6	62.6	51.9	27.4
Type of area:													
Large city	29.8	.7	-	1.7	2.4	11.1	1.8	.9	15.6	4.0	12.7	5.1	2.3
Suburb near large city	63.5	3.1	-	.6	6.0	31.5	1.0	2.9	24.2	6.7	19.3	17.1	5.6
Medium-sized city or its suburbs	38.7	1.7	.2	1.3	2.8	15.6	.8	2.0	15.3	4.0	13.0	8.2	6.7
Small city	20.0	.8	.2	.3	2.5	5.3	1.0	1.2	8.8	1.8	3.5	3.8	2.7
Town or village	14.5	1.1	-	.6	1.3	2.4	.6	.8	5.6	.2	2.8	1.8	3.1
Open country but not farm	47.0	.9	.2	2.1	5.7	12.8	.2	1.0	20.2	3.7	8.5	13.9	5.3
Farm	7.4	.4	-	.2	.6	1.9	-	.4	3.7	.6	1.6	1.3	1.6
Other	2.1	-	-	-	.4	.2	-	-	.2	.5	.6	-	-
Not reported	2.5	-	-	-	.2	1.0	.2	.4	.6	.2	.6	.7	-
Location of area:													
Same state	13.6	.4	.2	.8	1.6	6.1	.4	.6	4.2	1.6	5.7	3.6	.4
Different state	198.4	7.7	.5	5.7	19.4	72.5	3.9	8.6	83.2	17.9	53.1	46.5	25.3
Different Nation	13.4	.8	-	.3	.8	3.1	1.1	.4	6.9	2.1	3.8	1.8	1.7
Not reported	-	-	-	-	-	-	-	-	-	-	-	-	-

[1]See back cover for details.

Table 4-4. **Neighborhood Quality—Occupied Units with Black Householder**

[Numbers in thousands. ... means not applicable or sample too small. - means zero or rounds to zero.]

Characteristics	Total occupied units	Tenure		Housing unit characteristics				Household characteristics			Selected subareas[1]		
						Physical problems							
		Owner	Renter	New construction 4 yrs	Mobile homes	Severe	Moderate	Elderly (65+)	Moved in past year	Below poverty level	Area one	Area two	Area three
Total	**315.2**	**128.3**	**186.9**	**12.9**	**1.5**	**13.6**	**26.0**	**44.6**	**59.2**	**41.6**	**155.2**	**95.1**	**14.6**
Condition Present as a Percent of Total[2]													
Street noise or traffic	45.55	36.77	51.57	8.82	38.46	66.39	58.32	53.98	40.82	55.57	60.03	30.38	27.34
Streets needing repair	17.21	12.97	20.12	6.61	71.11	41.82	29.04	18.38	17.29	22.71	23.76	10.87	11.06
Neighborhood crime	34.36	30.90	36.73	15.60	16.33	63.62	47.70	34.39	22.24	40.73	43.43	31.09	21.75
Littered streets or lots	26.82	23.00	29.44	5.25	33.54	57.51	49.78	31.70	18.33	40.45	38.55	16.91	12.00
Rundown buildings	21.52	16.67	24.85	3.63	48.98	56.92	44.10	22.15	19.15	37.17	32.84	10.81	6.99
Non-residential activities	37.75	24.83	46.62	23.63	31.76	52.22	49.50	33.59	39.38	41.34	42.92	30.97	41.17
Odors, smoke, or gas	10.14	6.31	12.77	3.46	16.33	32.37	16.87	8.04	8.71	22.08	13.95	5.25	4.21
Any condition(s)	75.10	65.79	81.49	42.57	71.11	93.54	86.12	78.59	69.80	81.18	85.17	67.36	63.37
Two or more conditions	50.06	39.33	57.42	13.39	71.11	79.52	68.29	56.96	45.29	60.54	66.14	35.31	29.30
No conditions present	24.44	33.84	17.99	57.43	28.89	6.46	13.88	20.96	29.86	17.88	13.89	32.64	36.63
Not reported	.46	.37	.52	-	-	-	-	.44	.34	.94	.93	-	-
Condition Bothersome as a Percent of Total[2]													
Street noise or traffic	18.63	13.99	21.82	3.64	16.33	40.55	26.19	15.52	14.47	28.15	24.82	12.21	14.62
Streets needing repair	10.39	7.84	12.14	6.61	71.11	17.62	22.44	10.40	9.41	11.91	14.13	6.53	9.75
Neighborhood crime	21.79	18.54	24.02	9.17	-	50.59	31.80	12.49	14.42	28.21	27.10	22.06	13.41
Littered streets or lots	20.72	18.57	22.19	5.25	33.54	42.67	43.66	19.13	14.53	27.87	29.09	14.18	9.44
Rundown buildings	13.92	9.88	16.69	1.85	33.54	37.54	29.57	8.39	13.00	27.03	21.85	6.94	6.99
Non-residential activities	4.95	5.69	4.45	3.22	-	11.00	4.65	3.27	3.16	7.65	6.75	2.16	1.55
Odors, smoke, or gas	7.23	4.56	9.07	1.61	-	16.96	14.48	4.04	5.70	13.93	10.16	4.01	1.28
Unsatisfactory police protection	10.55	8.63	11.88	3.22	-	17.34	15.48	9.97	6.03	20.17	15.33	6.83	5.84
Unsatisfactory hospitals or clinics	6.34	6.09	6.52	1.63	-	15.01	6.33	5.58	4.59	10.32	7.80	6.00	2.54
Unsatisfactory neighborhood shopping	15.08	15.59	14.72	6.36	12.16	21.20	24.76	17.22	11.17	23.04	22.40	8.13	6.84
Unsatisfactory public elementary school	4.25	3.10	5.04	4.83	-	13.60	7.89	.51	4.42	6.84	5.25	3.96	3.10
Unsatisfactory public transportation	10.15	10.21	10.11	17.56	16.33	10.92	11.61	3.69	8.10	10.07	8.65	14.38	15.94
Any condition(s) bothersome	58.71	55.92	60.63	39.91	83.27	78.87	76.92	54.59	49.58	67.90	67.75	54.47	47.76
Two or more conditions	34.54	30.53	37.29	16.27	33.54	66.56	51.69	26.73	28.40	44.70	44.72	26.92	23.43
Conditions so Objectionable Household Wants to Move as a Percent of Total[2]													
Street noise or traffic	9.01	4.73	11.95	-	-	26.03	19.10	4.76	7.95	18.69	12.12	6.69	5.40
Streets needing repair	3.41	1.36	4.81	-	-	8.73	8.35	1.33	3.58	6.96	4.73	2.75	4.26
Neighborhood crime	11.07	4.87	15.32	-	-	34.67	25.30	3.29	8.10	19.84	14.74	10.08	4.19
Littered streets or lots	9.93	4.87	13.41	1.85	16.33	27.28	29.27	3.92	9.06	20.59	13.41	7.04	6.84
Rundown buildings	9.07	3.97	12.57	-	-	27.00	24.87	3.44	9.68	19.39	14.71	4.50	2.75
Non-residential activities	2.38	1.60	2.91	-	-	3.05	4.65	.50	2.12	3.94	2.96	1.27	1.55
Odors, smoke, or gas	3.89	.78	6.02	-	-	7.80	12.13	.93	2.67	9.62	5.85	1.96	-
Unsatisfactory police protection	3.20	1.81	4.16	-	-	5.74	7.50	1.83	1.60	5.83	4.41	2.60	1.29
Unsatisfactory hospitals or clinics	1.39	1.33	1.43	-	-	1.37	2.40	.94	.61	3.01	1.35	1.83	-
Unsatisfactory public elementary school	2.11	1.37	2.62	1.61	-	7.50	4.69	-	2.29	4.82	3.10	1.47	1.55
Any condition(s) objectionable	22.46	12.16	29.53	3.46	16.33	45.77	45.43	10.55	21.93	34.18	28.02	20.19	14.24
Two or more conditions	13.72	5.64	19.26	-	-	38.70	35.61	5.21	13.12	25.64	18.77	10.02	8.41
Incomplete Reporting as a Percent of Total[2]													
Street noise or traffic	.73	.74	.72	-	16.73	-	.87	1.50	.34	2.07	1.21	.19	-
Streets needing repair	.85	.56	1.04	-	16.73	1.45	.70	2.37	.34	2.53	1.32	.21	-
Neighborhood crime	1.44	.92	1.80	1.74	-	-	.87	1.92	1.68	2.93	2.04	.83	-
Littered streets or lots	.72	.56	.83	-	16.73	1.45	-	1.88	.34	2.01	1.06	.21	-
Rundown buildings	.99	.88	1.07	-	16.73	-	-	2.46	.34	2.54	1.48	.42	-
Non-residential activities	.72	.56	.84	-	16.73	-	-	1.44	.34	2.01	1.20	-	-
Odors, smoke, or gas	.66	.56	.72	-	16.73	-	-	1.44	.34	2.01	1.06	-	-
Unsatisfactory police protection (includes don't know)	9.53	7.19	11.13	9.79	-	5.71	13.39	9.20	13.60	9.58	11.95	7.88	6.56
Unsatisfactory hospitals or clinics (includes don't know)	8.08	5.19	10.06	6.39	-	9.33	8.41	5.46	16.01	7.08	8.01	9.46	8.52
Public Elementary School as a Percent of Total													
Households with any children aged 0-16	41.46	44.55	39.30	68.26	43.92	48.02	45.98	12.52	43.00	46.45	33.64	51.45	54.83
Satisfactory public elementary school	34.69	37.97	32.39	57.65	43.92	44.21	37.82	10.99	34.70	39.52	28.42	42.30	50.83
Unsatisfactory public elementary school	-	-	-	-	-	-	-	-	-	-	-	-	-
So bothered they want to move	-	-	-	-	-	-	-	-	-	-	-	-	-
Not reported	-	-	-	-	-	-	-	-	-	-	-	-	-
Not reported or don't know	6.78	6.58	6.92	8.61	-	3.81	8.16	1.53	8.30	6.93	5.23	9.16	4.00
Public elementary school less than 1 mile	32.75	32.87	32.66	31.01	31.76	50.50	39.82	9.52	28.58	43.51	33.87	32.04	39.86
Public elementary school 1 mile or more	10.57	12.37	9.31	33.60	12.16	9.45	11.51	2.98	15.24	7.54	3.17	20.43	12.84
Not reported	2.58	2.51	2.64	6.73	-	3.81	3.22	.53	3.80	2.74	2.14	3.11	5.33
Households without children aged 0-16	58.54	55.45	60.70	33.74	56.08	51.98	54.02	87.48	57.00	53.55	66.36	48.55	45.17
Households with children aged 4-16	39.65	43.51	36.94	61.12	31.76	61.80	43.72	11.50	39.38	50.37	33.45	47.64	52.88
Attend public school(K-12)	31.52	30.38	32.32	40.94	31.76	51.21	40.57	8.65	31.12	45.66	27.23	36.68	45.05
Attend private school (K-12)	5.96	10.02	3.12	14.90	-	6.92	1.66	1.29	6.43	2.33	3.75	9.42	4.86
Attend ungraded school, preschool, etc	.56	1.18	.12	3.41	-	1.82	-	1.04	.74	-	.48	.84	-
Does not attend school	.49	.54	.46	1.87	-	-	.74	-	.41	-	.30	-	2.95
Not reported	1.11	1.39	.92	-	-	1.85	.75	.53	.68	2.19	1.68	.70	-

Table 4-4. **Neighborhood Quality—Occupied Units with Black Householder**—Con.

[Numbers in thousands. ... means not applicable or sample too small. - means zero or rounds to zero.]

Characteristics	Total occupied units	Tenure		Housing unit characteristics				Household characteristics			Selected subareas[1]		
		Owner	Renter	New construction 4 yrs	Mobile homes	Physical problems: Severe	Physical problems: Moderate	Elderly (65+)	Moved in past year	Below poverty level	Area one	Area two	Area three
Public Transportation as a Percent of the Total													
With public transportation	90.83	85.02	94.82	72.90	38.46	87.15	94.14	88.55	92.82	91.76	97.72	89.96	92.94
Household uses it at least weekly	49.66	39.04	56.94	11.54	-	54.05	66.15	46.70	52.40	59.42	65.22	36.55	21.27
Satisfactory public transportation	43.59	33.66	50.40	8.33	-	45.72	59.33	43.06	46.45	51.04	58.18	30.11	14.22
Unsatisfactory public transportation	5.82	5.20	6.24	3.21	-	8.33	6.82	3.20	5.30	7.90	6.76	6.06	7.06
Not reported	.25	.18	.30	-	-	-	-	.45	.65	.48	.28	.38	-
Household uses it less than weekly	30.54	33.01	28.85	42.69	38.46	33.11	24.23	31.35	26.49	26.99	25.69	35.62	56.32
Satisfactory public transportation	25.89	27.68	24.67	28.35	22.13	30.51	19.44	30.42	23.36	24.82	23.68	26.65	46.19
Unsatisfactory public transportation	4.33	5.01	3.87	14.34	16.33	2.59	4.79	.49	2.81	2.17	1.89	8.32	8.89
Not reported	.32	.33	.31	-	-	-	-	.44	.32	-	.13	.65	1.24
Household does not use	10.46	12.81	8.84	18.66	-	-	3.75	10.50	13.65	4.90	6.81	17.78	14.06
Not reported	.17	.15	.19	-	-	-	-	-	.28	.45	-	-	1.28
No public transportation	8.77	14.61	4.76	27.10	61.54	12.85	5.86	11.01	6.85	7.30	1.46	10.04	7.06
Not reported	.40	.37	.42	-	-	-	-	.44	.34	.94	.82	-	-
Neighborhood Shopping as a Percent of the Total													
Satisfactory neighborhood shopping	83.77	83.57	83.91	93.64	87.84	77.17	73.76	80.52	87.22	73.15	75.91	91.46	93.16
Less than 1 mile	74.27	70.15	77.09	68.30	87.84	72.93	65.89	69.70	75.69	67.43	71.27	76.67	81.46
1 mile or more	8.68	12.43	6.10	23.73	-	4.24	7.05	10.82	9.11	5.23	4.13	13.09	11.70
Not reported	.83	.98	.72	1.61	-	-	.81	-	2.42	.48	.51	1.70	-
Unsatisfactory neighborhood shopping	15.08	15.59	14.72	6.36	12.16	21.20	24.76	17.22	11.17	23.04	22.40	8.13	6.84
Not reported or don't know	1.15	.84	1.37	-	-	1.63	1.49	2.26	1.61	3.81	1.69	.42	-

[1]See back cover for details.
[2]Figures may not add to 100%, because more than one condition may apply to a unit or conditions are not reported.

Table 4-5. **Journey to Work—Occupied Units with Black Householder**

[Numbers in thousands. ... means not applicable or sample too small. - means zero or rounds to zero.]

Characteristics	Total occupied units	Tenure		Housing unit characteristics				Household characteristics			Selected subareas[1]		
		Owner	Renter	New construction 4 yrs	Mobile homes	Physical problems: Severe	Physical problems: Moderate	Elderly (65+)	Moved in past year	Below poverty level	Area one	Area two	Area three
All workers[2]	**397.9**	**188.6**	**209.3**	**17.2**	**1.9**	**12.3**	**31.3**	**23.4**	**78.8**	**14.9**	**158.6**	**144.7**	**19.3**
Principal Means of Transportation to Work Last Week													
Drives self	197.7	111.3	86.4	11.6	1.4	5.0	11.7	8.8	36.7	4.9	61.6	82.7	12.5
Carpool	73.9	38.1	35.8	4.7	.3	2.4	5.3	4.4	14.1	1.5	24.4	28.3	3.3
2 person	49.8	25.9	23.9	3.7	.3	1.4	3.6	3.3	11.3	1.1	13.9	21.4	2.5
3 person	10.4	4.8	5.6	-	-	.4	.8	1.1	.8	-	6.2	2.0	.2
4+ person	13.7	7.3	6.4	1.0	-	.7	.9	-	2.1	.4	4.4	4.9	.6
Mass transportation	101.6	33.8	67.8	.6	-	3.7	12.0	8.1	21.4	6.3	61.9	28.2	1.5
Taxicab	2.8	.9	1.9	-	-	-	.6	.2	.6	-	1.9	.8	-
Bicycle or motorcycle	2.4	.2	2.2	-	-	.2	.2	-	1.0	-	.4	1.4	-
Walks only	16.9	2.9	13.9	.2	.2	1.0	1.6	1.6	4.6	1.9	8.4	3.0	1.2
Other means	.4	.2	.2	-	-	-	-	.2	.2	-	-	.2	-
Works at home	2.2	1.2	1.1	-	-	-	-	-	.2	.2	-	.3	.8
Travel Time from Home to Work													
Less than 15 minutes	72.4	32.9	39.6	3.6	.2	2.0	4.7	2.5	17.5	2.5	28.0	22.9	5.0
15 to 29 minutes	141.9	67.2	74.7	3.8	.7	4.2	11.0	9.3	22.9	4.5	62.6	50.2	6.4
30 to 44 minutes	95.3	46.5	48.9	4.5	.4	2.2	8.5	4.1	18.4	4.2	37.6	37.9	3.4
45 to 59 minutes	45.3	21.7	23.6	3.8	.3	1.5	3.8	3.2	10.4	1.6	14.6	18.3	2.3
1 hour to 1 hour and 29 minutes	25.5	10.4	15.1	1.2	-	1.7	2.0	2.7	6.6	1.0	9.7	10.0	1.3
1 hour 30 minutes or more	7.5	3.7	3.8	.2	-	.6	1.1	1.0	1.0	.6	3.9	1.5	.2
Works at home	2.2	1.2	1.1	-	-	-	-	-	.2	.2	-	.3	.8
No fixed place of work	7.7	5.1	2.7	-	.3	-	.2	.7	1.8	.2	2.2	3.7	-
Median	**27**	**28**	**27**	**34**	...	**29**	**29**	**29**	**28**	**30**	**27**	**29**	**25**
Distance from Home to Work													
Less than 1 mile	19.6	4.1	15.4	-	-	1.1	1.8	1.4	6.0	1.6	9.9	4.8	.4
1 to 4 miles	85.6	38.5	47.1	2.8	.5	2.9	9.4	4.5	14.5	4.0	46.5	20.0	5.4
5 to 9 miles	115.0	53.0	62.0	3.9	-	3.9	8.4	6.3	23.0	4.9	57.4	35.8	4.4
10 to 19 miles	114.1	54.2	59.9	5.6	.9	3.1	8.5	6.2	22.3	3.4	30.3	57.9	5.4
20 to 29 miles	32.4	19.2	13.2	3.3	-	.4	2.1	2.6	8.1	.6	8.6	14.2	1.7
30 to 49 miles	17.6	10.6	7.0	1.2	.3	.9	.6	1.7	2.4	-	3.0	7.7	1.2
50 miles or more	3.6	2.7	.9	.4	-	-	.2	-	.6	-	.7	.4	-
Works at home	2.2	1.2	1.1	-	-	-	-	-	.2	.2	-	.3	.8
No fixed place of work	7.7	5.1	2.7	-	.3	-	.2	.7	1.8	.2	2.2	3.7	-
Median	**9**	**10**	**8**	**13**	...	**8**	**8**	**9**	**9**	**7**	**7**	**12**	**9**
Departure Time to Work													
12:00 a.m. to 2:59 a.m.	1.6	.9	.7	.2	-	-	.2	.4	.3	-	.7	.8	-
3:00 a.m. to 5:59 a.m.	30.9	13.5	17.3	1.4	.3	1.3	2.5	.8	5.1	1.4	14.2	11.7	.4
6:00 a.m. to 6:59 a.m.	74.8	33.3	41.5	1.7	.5	2.4	6.0	3.6	15.0	2.3	28.4	28.2	3.8
7:00 a.m. to 7:29 a.m.	64.0	31.9	32.1	5.6	-	2.4	4.1	5.0	13.0	2.2	21.5	25.3	3.4
7:30 a.m. to 7:59 a.m.	54.6	27.5	27.2	1.8	-	.6	2.6	3.0	14.1	.4	19.0	21.3	3.8
8:00 a.m. to 8:29 a.m.	36.9	18.5	18.4	1.9	.3	.6	4.1	2.4	7.3	1.7	15.8	11.4	1.2
8:30 a.m. to 8:59 a.m.	16.9	6.9	10.0	.8	-	.6	2.2	.4	3.0	.9	7.4	6.0	1.2
9:00 a.m. to 9:59 a.m.	15.5	7.0	8.5	.4	-	.6	1.1	.9	3.0	.6	7.0	4.0	.6
10:00 a.m. to 3:59 p.m.	37.4	17.8	19.6	.5	.2	1.1	3.7	3.4	7.3	2.2	15.2	16.0	1.3
4:00 p.m. to 11:59 p.m.	20.5	9.4	11.1	.7	.4	1.6	2.2	.9	4.2	1.6	7.8	7.1	1.4
Not reported	44.8	21.9	22.9	2.2	.3	1.1	2.7	2.5	6.5	1.7	21.6	12.9	2.2
Householders who worked last week[3]	**216.8**	**85.2**	**131.6**	**9.9**	**.9**	**8.4**	**18.4**	**5.7**	**48.4**	**9.4**	**87.4**	**80.7**	**10.1**
Principal Means of Transportation to Work Last Week													
Drives self	117.0	56.8	60.2	7.3	.6	3.9	7.0	1.8	25.6	3.9	35.9	51.3	7.1
Carpool	34.0	15.3	18.8	2.4	.3	1.2	3.0	.2	6.5	.6	12.4	13.9	1.7
2 person	22.2	10.4	11.8	1.8	.3	.2	1.8	-	5.2	.4	7.0	9.6	1.2
3 person	4.9	1.8	3.1	-	-	.4	.6	.2	.4	-	3.1	1.2	-
4+ person	7.0	3.0	3.9	.6	-	.6	.5	-	.9	.2	2.3	3.1	.4
Mass transportation	52.3	11.1	41.2	.2	-	2.6	7.3	2.7	12.3	3.7	32.4	13.5	.4
Taxicab	1.7	.4	1.3	-	-	-	.6	.2	.4	-	1.3	.4	-
Bicycle or motorcycle	1.3	-	1.3	-	-	-	-	-	.7	-	.2	.6	-
Walks only	8.6	.7	7.9	-	-	.8	.6	.6	2.6	1.1	5.1	.6	.4
Other means	.4	.2	.2	-	-	-	-	.2	.2	-	-	.2	-
Works at home	1.4	.8	.7	-	-	-	-	-	.2	.2	-	.3	.6
Travel Time from Home to Work													
Less than 15 minutes	35.9	12.1	23.8	1.3	-	1.6	2.0	.6	10.9	1.6	14.9	10.5	2.8
15 to 29 minutes	80.3	31.8	48.5	2.5	.2	2.6	7.7	2.2	16.1	2.8	35.5	30.3	3.1
30 to 44 minutes	50.7	20.5	30.2	2.7	.4	1.5	5.7	-	10.3	2.8	18.8	20.2	1.8
45 to 59 minutes	29.2	13.6	15.6	2.8	.3	1.3	1.8	1.5	7.1	.8	10.1	11.5	1.7
1 hour to 1 hour and 29 minutes	11.7	2.5	9.2	.4	-	1.0	.6	.6	3.0	.6	5.0	5.1	-
1 hour 30 minutes or more	4.4	1.7	2.6	.2	-	.4	.5	.6	.4	.4	2.4	.9	.2
Works at home	1.4	.8	.7	-	-	-	-	-	.2	.2	-	.3	.6
No fixed place of work	3.2	2.2	1.0	-	-	-	.2	.2	.4	.2	.6	1.9	-
Median	**28**	**28**	**27**	**36**	...	**30**	**29**	**29**	**27**	**30**	**27**	**29**	**24**
Distance from Home to Work													
Less than 1 mile	10.9	1.4	9.6	-	-	.8	.6	.8	3.5	.8	6.0	1.9	.2
1 to 4 miles	42.3	14.2	28.1	.7	-	2.1	5.8	.6	9.0	2.5	24.8	9.2	2.3
5 to 9 miles	67.8	25.6	42.1	2.5	-	2.7	5.9	2.3	16.5	3.5	33.5	22.0	2.5
10 to 19 miles	62.5	24.7	37.7	3.7	.6	2.2	4.8	1.3	12.8	2.0	16.4	32.5	3.4
20 to 29 miles	16.5	9.2	7.3	2.1	-	.2	.9	-	4.4	.2	3.1	7.4	.8
30 to 49 miles	10.0	5.8	4.1	.6	.3	.6	-	.4	1.0	-	2.1	5.0	.4
50 miles or more	2.2	1.3	.9	.4	-	-	.2	-	.6	-	.7	.4	-
Works at home	1.4	.8	.7	-	-	-	-	-	.2	.2	-	.3	.6
No fixed place of work	3.2	2.2	1.0	-	-	-	.2	.2	.4	.2	.6	1.9	-
Median	**9**	**10**	**8**	**15**	...	**8**	**7**	**8**	**8**	**7**	**7**	**12**	**10**

Table 4-5. **Journey to Work—Occupied Units with Black Householder**—Con.

[Numbers in thousands. ... means not applicable or sample too small. - means zero or rounds to zero.]

Characteristics	Total occupied units	Tenure		Housing unit characteristics				Household characteristics			Selected subareas[1]		
						Physical problems							
		Owner	Renter	New construction 4 yrs	Mobile homes	Severe	Moderate	Elderly (65+)	Moved in past year	Below poverty level	Area one	Area two	Area three
Departure Time to Work													
12:00 a.m. to 2:59 a.m.	.7	.4	.3	.2	-	-	.2	-	.3	-	.1	.6	-
3:00 a.m. to 5:59 a.m.	21.8	9.2	12.6	.8	.3	.9	1.9	.4	3.2	.6	10.6	7.8	.4
6:00 a.m. to 6:59 a.m.	42.4	16.0	26.5	1.3	.5	2.0	3.0	.6	8.7	1.5	14.0	17.8	2.8
7:00 a.m. to 7:29 a.m.	34.9	13.3	21.7	2.5	-	1.8	1.8	.7	8.3	1.1	11.4	15.8	1.2
7:30 a.m. to 7:59 a.m.	29.2	12.8	16.4	1.6	-	.4	1.8	1.3	8.4	-	11.0	11.7	1.7
8:00 a.m. to 8:29 a.m.	20.0	9.4	10.6	1.1	-	.6	2.4	1.1	3.4	.7	8.8	6.1	.8
8:30 a.m. to 8:59 a.m.	10.4	2.9	7.5	.4	-	.4	1.6	-	2.1	.9	5.7	2.4	.6
9:00 a.m. to 9:59 a.m.	7.4	2.5	4.9	.2	-	.4	.9	.4	1.7	.6	3.0	1.9	.2
10:00 a.m. to 3:59 p.m.	19.1	7.1	12.1	.2	-	.6	2.1	.6	4.3	1.6	7.5	7.8	.7
4:00 p.m. to 11:59 p.m.	10.0	3.3	6.8	.2	.2	.7	1.0	-	3.5	1.2	5.0	3.0	.4
Not reported	20.8	8.5	12.3	1.4	-	.6	1.9	.6	4.3	1.3	10.4	5.8	1.4

[1]See back cover for details.
[2]Limited to those persons 14 years and older who reported having a job the week prior to interview within the United States.
[3]Limited to householders who reported having a job the week prior to interview within the United States.

Table 4-6. **Mobility—Occupied Units with Black Householder**

[Numbers in thousands. ... means not applicable or sample too small. - means zero or rounds to zero.]

Characteristics	Total occupied units	Tenure		Housing unit characteristics				Household characteristics			Selected Subareas[1]		
						Physical problems							
		Owner	Renter	New construction 4 yrs	Mobile homes	Severe	Moderate	Elderly (65+)	Moved in past year	Below poverty level	Area one	Area two	Area three
All persons aged 18 and over	**615.7**	**296.9**	**318.8**	**22.9**	**3.7**	**22.8**	**49.5**	**86.7**	**102.1**	**64.4**	**293.1**	**186.7**	**29.3**
Location of Previous Residence													
At birth:													
Same state	43.1	19.9	23.3	.2	.3	1.3	2.5	3.8	6.3	5.0	23.5	11.1	2.0
Different state	539.2	269.3	269.9	20.8	3.4	20.4	43.5	82.1	85.3	55.7	263.8	163.8	23.4
Different Nation	33.4	7.7	25.7	2.0	-	1.1	3.4	.7	10.5	3.7	5.8	11.8	3.9
Not reported	-	-	-	-	-	-	-	-	-	-	-	-	-
At age 16:													
Same state	223.1	122.3	100.7	5.9	2.2	10.9	19.8	29.1	24.0	26.0	122.6	58.0	7.5
Different state	334.7	156.5	178.2	14.8	1.2	9.7	25.6	54.6	63.1	31.5	149.0	111.9	17.1
Different Nation	28.9	6.9	22.0	2.0	-	1.1	2.5	.5	9.4	3.6	5.0	9.1	3.8
Not reported	29.1	11.2	18.0	.2	.3	1.1	1.6	2.6	5.6	3.2	16.3	7.7	1.0
Preferred Residence in 5 years													
Same house/apartment	207.8	146.3	61.5	8.8	1.8	4.6	7.6	53.2	19.6	23.9	106.4	56.8	9.0
Someplace else	361.8	129.3	232.5	13.7	1.8	16.5	38.5	29.5	76.4	34.9	161.5	118.4	18.4
Another home in the area	144.9	51.8	93.1	5.6	.8	7.4	14.5	11.0	26.0	14.5	58.7	46.4	10.0
Outside the area	214.5	76.7	137.8	7.9	.9	8.7	24.0	18.1	49.6	20.5	101.8	71.6	8.3
Not reported	2.4	.9	1.5	.2	-	.4	-	.4	.8	-	1.0	.4	.2
Not reported	46.1	21.3	24.8	.4	.3	1.7	3.4	4.1	6.0	5.6	25.1	11.6	1.8
Likelihood of Living in Same Unit in 5 Years													
Prefers living in same house/apartment	207.8	146.3	61.5	8.8	1.8	4.6	7.6	53.2	19.6	23.9	106.4	56.8	9.0
Very likely	126.4	99.1	27.2	5.4	1.1	2.2	4.8	32.2	8.0	11.0	62.4	35.5	4.5
Likely	57.4	34.3	23.1	1.6	.3	1.7	2.1	16.0	7.8	8.6	32.8	13.7	3.5
Not very likely	10.0	4.7	5.3	.2	-	.6	.5	1.4	1.8	.8	5.0	2.7	.6
No chance at all	1.0	1.0	-	-	-	-	-	-	-	-	-	.7	-
Don't know	11.8	6.1	5.7	1.3	.2	.2	.2	3.7	2.1	3.2	5.7	3.4	.4
Not reported	1.3	1.1	.2	.4	-	-	-	-	-	.2	.4	.6	-
Preferred Location in 5 Years													
Prefers Living Outside Area	214.5	76.7	137.8	7.9	.9	8.7	24.0	18.1	49.6	20.5	101.8	71.6	8.3
Type of area:													
Large city	30.8	8.7	22.1	.8	-	2.5	3.7	4.1	7.9	4.0	15.5	8.5	1.0
Suburb near large city	77.0	28.0	49.0	2.8	.2	1.6	8.7	5.8	17.4	5.7	34.6	28.9	3.6
Medium-sized city or its suburbs	36.0	9.9	26.0	1.6	.5	1.3	3.6	.8	8.6	5.0	18.3	11.9	1.2
Small city	13.0	5.1	7.9	-	-	.2	2.3	2.0	3.2	1.4	5.8	4.6	-
Town or village	7.8	3.0	4.8	-	-	.4	.4	1.5	1.4	.6	3.6	1.5	.6
Open country but not farm	38.1	16.4	21.7	2.6	.2	2.2	4.4	2.2	9.0	2.9	18.2	12.6	1.4
Farm	8.1	4.2	3.9	-	-	.2	.8	1.5	2.0	.8	4.0	2.1	.4
Other	1.0	.2	.8	-	-	.2	-	-	-	-	1.0	-	-
Not reported	2.7	1.1	1.6	-	-	-	.2	.2	.2	.2	.8	1.3	-
Location of area:													
Same state	13.9	4.3	9.6	.2	.2	.6	1.5	1.3	2.1	1.0	7.2	5.0	-
Different state	194.4	71.0	123.5	7.3	.7	7.8	21.8	16.8	45.7	19.0	93.6	64.2	7.9
Different Nation	6.2	1.4	4.8	.4	-	.2	.8	-	1.8	.5	1.0	2.3	.4
Not reported	-	-	-	-	-	-	-	-	-	-	-	-	-
All householders aged 18 and over	**315.0**	**128.3**	**186.7**	**12.9**	**1.5**	**13.6**	**26.0**	**44.6**	**59.2**	**41.6**	**155.0**	**95.1**	**14.6**
Location of Previous Residence													
At birth:													
Same state	9.3	3.5	5.7	-	.3	.2	.7	1.5	1.6	1.2	5.7	1.8	.6
Different state	289.5	121.9	167.6	12.0	1.1	12.6	23.6	42.8	52.9	37.7	145.7	87.7	12.4
Different Nation	16.3	2.9	13.4	.9	-	.8	1.7	.2	4.7	2.7	3.6	5.7	1.6
Not reported	-	-	-	-	-	-	-	-	-	-	-	-	-
At age 16:													
Same state	81.5	34.2	47.3	3.2	.4	4.7	7.6	10.1	12.8	12.4	48.9	19.1	2.7
Different state	211.4	88.3	123.1	8.8	.7	8.0	16.4	33.3	41.0	25.5	98.7	68.9	10.2
Different Nation	14.4	2.5	11.9	.9	-	.8	1.6	-	4.2	2.9	3.4	4.9	1.4
Not reported	7.7	3.4	4.4	-	.3	.2	.4	1.2	1.2	.8	4.0	2.2	.2
Preferred Residence in 5 years													
Same house/apartment	113.2	72.4	40.8	5.3	.5	2.7	4.4	31.1	11.9	17.5	62.1	29.1	4.8
Someplace else	192.3	51.8	140.4	7.7	.6	10.4	21.0	11.7	45.9	22.9	87.3	64.3	9.4
Another home in the area	78.0	19.6	58.3	3.3	.4	5.1	8.5	4.7	14.5	9.1	33.8	24.6	5.6
Outside the area	113.5	31.8	81.7	4.3	.2	5.2	12.4	6.7	31.2	13.8	53.2	39.5	3.8
Not reported	.8	.4	.4	-	-	.2	-	.2	.2	-	.4	.2	-
Not reported	9.5	4.0	5.5	-	.3	.4	.6	1.8	1.3	1.2	5.6	1.8	.4
Likelihood of Living in Same Unit in 5 Years													
Prefers living in same house/apartment	113.2	72.4	40.8	5.3	.5	2.7	4.4	31.1	11.9	17.5	62.1	29.1	4.8
Very likely	69.9	51.4	18.5	2.9	.3	1.2	3.0	18.6	4.2	8.3	37.3	17.5	2.7
Likely	32.2	17.0	15.2	1.1	-	.7	1.2	9.5	5.1	6.2	19.7	8.3	1.3
Not very likely	3.4	.7	2.8	.2	-	.6	.2	.4	1.2	.6	1.6	.6	.6
No chance at all	-	-	-	-	-	-	-	-	-	-	-	-	-
Don't know	7.2	3.0	4.2	.8	.2	.2	-	2.7	1.5	2.3	3.2	2.2	.2
Not reported	.6	.4	.2	.2	-	-	-	-	-	-	.2	.4	-

Table 4-6. **Mobility—Occupied Units with Black Householder**—Con.

[Numbers in thousands. ... means not applicable or sample too small. - means zero or rounds to zero.]

Characteristics	Total occupied units	Tenure		Housing unit characteristics				Household characteristics			Selected Subareas[1]		
		Owner	Renter	New construction 4 yrs	Mobile homes	Physical problems: Severe	Physical problems: Moderate	Elderly (65+)	Moved in past year	Below poverty level	Area one	Area two	Area three
Preferred Location in 5 Years													
Prefers Living Outside Area	113.5	31.8	81.7	4.3	.2	5.2	12.4	6.7	31.2	13.8	53.2	39.5	3.8
Type of area:													
Large city	12.4	1.3	11.1	.2	-	1.6	2.0	1.0	4.9	2.6	7.0	3.4	.2
Suburb near large city	41.3	9.8	31.5	1.6	-	.6	4.8	1.9	11.0	4.0	17.8	15.7	1.8
Medium-sized city or its suburbs	19.7	4.1	15.6	1.0	.2	1.1	1.4	.4	5.4	3.4	10.5	6.3	.6
Small city	8.5	3.3	5.3	-	-	-	1.5	1.3	2.0	1.2	3.4	3.4	-
Town or village	4.3	1.9	2.4	-	-	.4	.2	.7	1.0	.2	2.2	.6	.4
Open country but not farm	21.6	8.8	12.8	1.5	-	1.3	1.9	1.1	5.8	2.1	10.2	7.5	.6
Farm	4.0	2.2	1.9	-	-	.2	.4	.4	1.2	.4	1.8	1.5	.2
Other	.2	-	.2	-	-	-	-	-	-	-	.2	-	-
Not reported	1.5	.4	1.0	-	-	-	.2	-	-	-	.2	1.1	-
Location of area:													
Same state	7.5	1.3	6.1	.2	.2	.4	1.1	.6	1.4	.8	4.5	2.4	-
Different state	102.2	29.7	72.5	3.9	-	4.6	10.7	6.1	28.8	12.6	47.9	35.5	3.6
Different Nation	3.9	.8	3.1	.2	-	.2	.6	-	1.0	.5	.8	1.6	.2
Not reported	-	-	-	-	-	-	-	-	-	-	-	-	-

[1]See back cover for details.

Table 5-4. **Neighborhood Quality—Occupied Units with Hispanic Householder**

[Numbers in thousands. ... means not applicable or sample too small. - means zero or rounds to zero.]

Characteristics	Total occupied units	Tenure		Housing unit characteristics				Household characteristics			Selected subareas[1]		
		Owner	Renter	New construction 4 yrs	Mobile homes	Physical problems: Severe	Physical problems: Moderate	Elderly (65+)	Moved in past year	Below poverty level	Area one	Area two	Area three
Total	**31.6**	**13.3**	**18.3**	**2.7**	**-**	**.4**	**1.0**	**2.6**	**9.9**	**4.0**	**6.4**	**4.3**	**7.3**
Condition Present as a Percent of Total[2]													
Street noise or traffic	35.09	23.63	43.41	23.43	...	51.02	41.62	46.02	32.05	36.86	39.94	25.77	25.13
Streets needing repair	9.61	7.44	11.18	-	...	-	-	8.60	6.40	22.44	9.67	8.11	5.73
Neighborhood crime	17.97	18.58	17.52	-	...	51.02	22.22	-	16.21	28.05	29.19	17.89	13.63
Littered streets or lots	12.90	11.50	13.92	-	...	51.02	42.40	-	8.45	25.62	27.34	9.13	5.26
Rundown buildings	10.37	6.91	12.87	-	...	51.02	22.22	-	10.18	31.63	20.49	8.94	5.26
Non-residential activities	34.31	18.87	45.50	8.53	...	-	17.25	39.26	32.23	43.75	38.11	36.35	32.22
Odors, smoke, or gas	7.42	4.76	9.35	-	...	-	17.25	-	7.41	24.61	7.24	4.32	2.89
Any condition(s)	58.21	45.23	67.63	23.43	...	51.02	79.04	70.37	56.03	79.22	68.60	62.65	49.41
Two or more conditions	36.26	19.93	48.10	8.53	...	51.02	39.47	23.51	37.29	59.81	51.69	25.68	25.01
No conditions present	41.79	54.77	32.37	76.57	...	48.98	20.96	29.63	43.97	20.78	31.40	37.35	50.59
Not reported	-	-	-	-	...	-	-	-	-	-	-	-	-
Condition Bothersome as a Percent of Total[2]													
Street noise or traffic	13.88	10.77	16.14	8.53	...	-	22.22	-	12.55	15.48	6.93	12.83	17.48
Streets needing repair	5.80	6.21	5.51	-	...	-	-	8.60	-	6.16	-	4.32	3.10
Neighborhood crime	9.60	10.49	8.96	-	...	51.02	22.22	-	4.62	16.33	17.60	8.04	8.15
Littered streets or lots	6.96	9.53	5.09	-	...	-	-	-	-	10.45	6.79	4.88	2.63
Rundown buildings	5.32	5.32	5.32	-	...	-	22.22	-	2.30	5.12	10.86	4.07	2.63
Non-residential activities	4.66	8.07	2.19	-	...	-	-	-	-	15.48	4.11	9.89	-
Odors, smoke, or gas	3.00	-	5.18	-	...	-	17.25	-	-	-	-	4.32	-
Unsatisfactory police protection	4.90	1.63	7.27	-	...	-	22.22	-	6.15	4.90	3.57	13.52	-
Unsatisfactory hospitals or clinics	4.84	4.44	5.13	-	...	-	22.22	-	3.98	5.33	3.57	9.04	2.63
Unsatisfactory neighborhood shopping	4.89	5.02	4.81	7.68	...	-	19.40	8.52	6.65	6.82	14.58	-	2.85
Unsatisfactory public elementary school	3.02	5.85	.97	-	...	-	-	-	-	-	3.21	9.06	-
Unsatisfactory public transportation	5.88	9.11	3.53	-	...	-	-	8.60	2.54	-	3.93	17.98	6.03
Any condition(s) bothersome	38.83	38.60	39.01	16.20	...	51.02	58.87	17.13	27.26	43.52	42.69	48.88	31.05
Two or more conditions	18.08	20.29	16.47	-	...	-	22.22	8.60	4.62	26.76	14.47	26.35	11.81
Conditions so Objectionable Household Wants to Move as a Percent of Total[2]													
Street noise or traffic	7.94	4.48	10.46	-	...	-	-	-	7.92	15.48	3.35	8.67	5.78
Streets needing repair	2.62	1.66	3.32	-	...	-	-	-	-	6.16	-	4.32	-
Neighborhood crime	3.93	1.23	5.88	-	...	51.02	22.22	-	4.62	11.21	6.71	3.79	3.15
Littered streets or lots	3.68	3.25	3.99	-	...	-	-	-	-	5.33	-	4.88	2.63
Rundown buildings	1.81	1.66	1.93	-	...	-	-	-	-	-	-	4.07	-
Non-residential activities	2.64	3.26	2.19	-	...	-	-	-	-	15.48	-	4.88	-
Odors, smoke, or gas	.58	-	1.00	-	...	-	-	-	-	-	-	-	-
Unsatisfactory police protection	1.14	-	1.97	-	...	-	-	-	-	-	-	4.25	-
Unsatisfactory hospitals or clinics	.56	-	.97	-	...	-	-	-	-	-	-	-	-
Unsatisfactory public elementary school	2.37	4.31	.97	-	...	-	-	-	-	-	-	9.06	-
Any condition(s) objectionable	14.92	10.46	18.15	-	...	51.02	22.22	-	10.22	26.69	10.06	30.37	8.41
Two or more conditions	6.36	4.48	7.72	-	...	-	-	-	2.31	21.64	-	8.67	3.15
Incomplete Reporting as a Percent of Total[2]													
Street noise or traffic	-	-	-	-	...	-	-	-	-	-	-	-	-
Streets needing repair	.57	-	.98	-	...	-	-	-	1.81	-	-	-	-
Neighborhood crime	1.84	-	3.17	-	...	-	-	-	1.81	10.15	-	-	-
Littered streets or lots	-	-	-	-	...	-	-	-	-	-	-	-	-
Rundown buildings	-	-	-	-	...	-	-	-	-	-	-	-	-
Non-residental activities	.57	1.35	-	-	...	-	-	-	-	-	-	4.16	-
Odors, smoke, or gas	-	-	-	-	...	-	-	-	-	-	-	-	-
Unsatisfactory police protection (includes don't know)	13.83	17.99	10.81	52.24	...	-	-	30.39	18.78	11.97	8.34	4.41	14.23
Unsatisfactory hospitals or clinics (includes don't know)	12.43	13.20	11.87	7.68	...	-	-	7.15	14.54	6.82	20.98	27.25	5.96
Public Elementary School as a Percent of Total													
Households with any children aged 0-16	44.23	40.64	46.71	24.73	...	51.02	63.35	-	52.81	62.59	27.24	41.50	45.86
Satisfactory public elementary school	31.42	33.38	30.07	24.73	...	51.02	41.13	-	34.69	35.34	16.47	21.83	40.09
Unsatisfactory public elementary school	-	-	-	-	...	-	-	-	-	-	-	-	-
So bothered they want to move	-	-	-	-	...	-	-	-	-	-	-	-	-
Not reported	-	-	-	-	...	-	-	-	-	-	-	-	-
Not reported or don't know	12.81	7.25	16.64	-	...	-	22.22	-	18.12	27.24	10.77	19.67	5.77
Public elementary school less than 1 mile	32.59	29.26	34.89	17.06	...	51.02	42.40	-	40.88	52.06	24.12	25.69	31.54
Public elementary school 1 mile or more	11.62	15.85	8.70	7.68	...	-	20.96	-	8.25	10.53	3.29	10.83	14.31
Not reported	3.13	1.73	4.09	-	...	-	-	-	3.68	-	3.16	14.94	-
Households without children aged 0-16	55.77	59.36	53.29	75.27	...	48.98	36.65	100.00	47.19	37.41	72.76	58.50	54.14
Households with children aged 4-16	38.08	43.72	34.19	24.73	...	-	20.18	-	42.53	35.02	20.47	46.79	40.59
Attend public school(K-12)	25.17	23.88	26.06	24.73	...	-	20.18	-	35.36	24.87	13.23	21.63	31.90
Attend private school (K-12)	10.54	19.84	4.13	-	...	-	-	-	1.62	10.15	7.24	15.68	6.23
Attend ungraded school, preschool, etc	.58	-	.98	-	...	-	-	-	-	-	-	-	2.45
Does not attend school	1.18	-	2.00	-	...	-	-	-	3.67	-	-	4.73	-
Not reported	.61	-	1.03	-	...	-	-	-	1.89	-	-	4.75	-

Table 5-4. **Neighborhood Quality—Occupied Units with Hispanic Householder**—Con.

[Numbers in thousands. ... means not applicable or sample too small. - means zero or rounds to zero.]

Characteristics	Total occupied units	Tenure		Housing unit characteristics				Household characteristics			Selected subareas[1]		
		Owner	Renter	New construction 4 yrs	Mobile homes	Physical problems: Severe	Physical problems: Moderate	Elderly (65+)	Moved in past year	Below poverty level	Area one	Area two	Area three
Public Transportation as a Percent of the Total													
With public transportation	89.19	77.32	97.81	77.42	...	100.00	100.00	84.63	93.00	94.67	100.00	81.44	87.54
Household uses it at least weekly	43.78	28.69	54.73	-	...	100.00	63.35	62.31	37.81	56.83	78.44	22.30	30.91
Satisfactory public transportation	39.19	21.26	52.20	-	...	100.00	63.35	53.71	35.28	56.83	74.51	8.57	24.88
Unsatisfactory public transportation	4.59	7.43	2.53	-	...	-	-	8.60	2.54	-	3.93	13.73	6.03
Not reported	-	-	-	-	...	-	-	-	-	-	-	-	-
Household uses it less than weekly	32.29	30.24	33.79	54.39	...	-	36.65	22.32	37.37	37.84	21.56	39.91	39.31
Satisfactory public transportation	31.01	28.56	32.78	54.39	...	-	36.65	22.32	37.37	37.84	21.56	35.66	39.31
Unsatisfactory public transportation	1.29	1.68	1.00	-	...	-	-	-	-	-	-	4.25	-
Not reported	-	-	-	-	...	-	-	-	-	-	-	-	-
Household does not use	13.12	18.39	9.29	23.03	...	-	-	-	17.82	-	-	19.23	17.33
Not reported	-	-	-	-	...	-	-	-	-	-	-	-	-
No public transportation	10.81	22.68	2.19	22.58	...	-	-	15.37	7.00	5.33	-	18.56	12.46
Not reported	-	-	-	-	...	-	-	-	-	-	-	-	-
Neighborhood Shopping as a Percent of the Total													
Satisfactory neighborhood shopping	95.11	94.98	95.19	92.32	...	100.00	80.60	91.48	93.35	93.18	85.42	100.00	97.15
Less than 1 mile	78.23	66.82	86.51	53.54	...	100.00	59.65	61.81	78.53	87.76	85.42	72.06	70.99
1 mile or more	15.67	25.30	8.68	38.78	...	-	20.96	29.66	14.82	5.43	-	19.16	26.16
Not reported	1.20	2.86	-	-	...	-	-	-	-	-	-	8.78	-
Unsatisfactory neighborhood shopping	4.89	5.02	4.81	7.68	...	-	19.40	8.52	6.65	6.82	14.58	-	2.85
Not reported or don't know	-	-	-	-	...	-	-	-	-	-	-	-	-

[1]See back cover for details.
[2]Figures may not add to 100%, because more than one condition may apply to a unit or conditions are not reported.

Table 5-5. Journey to Work—Occupied Units with Hispanic Householder

[Numbers in thousands. ... means not applicable or sample too small. - means zero or rounds to zero.]

Characteristics	Total occupied units	Tenure		Housing unit characteristics				Household characteristics			Selected subareas[1]		
		Owner	Renter	New construction 4 yrs	Mobile homes	Physical problems: Severe	Physical problems: Moderate	Elderly (65+)	Moved in past year	Below poverty level	Area one	Area two	Area three
All workers[2]	**45.4**	**21.4**	**24.0**	**3.5**	**-**	**.4**	**1.4**	**.8**	**13.4**	**2.9**	**9.0**	**7.5**	**10.6**
Principal Means of Transportation to Work Last Week													
Drives self	20.5	12.4	8.1	2.1	-	-	.2	.2	5.0	1.1	1.2	3.5	6.2
Carpool	10.1	5.9	4.3	1.2	-	-	-	-	3.5	-	1.1	2.9	2.2
2 person	6.5	4.3	2.3	.6	-	-	-	-	2.4	-	.5	2.1	1.1
3 person	2.2	1.1	1.1	.4	-	-	-	-	.9	-	.2	.8	.9
4+ person	1.4	.5	1.0	.2	-	-	-	-	.2	-	.4	-	.2
Mass transportation	9.4	1.4	8.1	.2	-	.4	.9	-	2.8	1.6	3.9	.4	1.6
Taxicab	.4	-	.4	-	-	-	-	.4	-	-	.4	-	-
Bicycle or motorcycle	.4	-	.4	-	-	-	-	-	.2	-	-	.2	-
Walks only	3.5	1.2	2.3	-	-	-	.4	-	1.7	.2	2.1	.4	.4
Other means	-	-	-	-	-	-	-	-	-	-	-	-	-
Works at home	1.1	.7	.4	-	-	-	-	.2	.2	-	.2	.2	.2
Travel Time from Home to Work													
Less than 15 minutes	8.4	4.3	4.1	.4	-	-	-	.2	3.0	.4	1.5	1.5	2.2
15 to 29 minutes	14.4	7.2	7.2	1.3	-	-	.9	.2	3.6	.6	3.4	2.5	3.4
30 to 44 minutes	11.4	4.3	7.1	.6	-	-	.4	.2	3.8	1.1	2.3	2.8	2.5
45 to 59 minutes	4.2	2.0	2.2	.4	-	.2	.2	-	.6	.2	.6	-	1.1
1 hour to 1 hour and 29 minutes	4.0	1.8	2.2	.8	-	.2	-	-	1.8	.6	1.0	.2	.4
1 hour 30 minutes or more	1.2	.7	.5	-	-	-	-	-	.2	-	-	.4	.2
Works at home	1.1	.7	.4	-	-	-	-	.2	.2	-	.2	.2	.2
No fixed place of work	.8	.4	.4	-	-	-	-	-	.2	-	-	-	.6
Median	**28**	**27**	**30**	...	...	...	...	...	**29**	...	**27**	**28**	**26**
Distance from Home to Work													
Less than 1 mile	3.9	.9	3.0	-	-	-	.9	-	2.4	.2	2.6	.2	.6
1 to 4 miles	7.6	3.4	4.2	.2	-	-	.4	.4	1.9	.6	2.4	1.0	.9
5 to 9 miles	11.2	5.5	5.6	.7	-	-	-	-	2.3	1.0	1.8	2.5	2.4
10 to 19 miles	12.6	6.0	6.6	1.7	-	.2	.2	.2	3.5	.5	1.2	2.4	4.9
20 to 29 miles	6.3	3.4	3.0	1.0	-	-	-	-	2.2	.2	.6	.8	.8
30 to 49 miles	1.5	.8	.7	-	-	.2	-	-	.4	.4	.2	.4	.2
50 miles or more	.4	.2	.2	-	-	-	-	-	.2	-	-	-	-
Works at home	1.1	.7	.4	-	-	-	-	.2	.2	-	.2	.2	.2
No fixed place of work	.8	.4	.4	-	-	-	-	-	.2	-	-	-	.6
Median	**10**	**11**	**9**	...	...	...	...	...	**10**	...	**4**	**10**	**12**
Departure Time to Work													
12:00 a.m. to 2:59 a.m.	-	-	-	-	-	-	-	-	-	-	-	-	-
3:00 a.m. to 5:59 a.m.	3.1	1.9	1.2	.2	-	.2	.2	-	.8	.4	.8	1.0	.4
6:00 a.m. to 6:59 a.m.	7.5	4.1	3.4	1.0	-	.2	.2	.2	3.0	.2	1.2	1.9	1.8
7:00 a.m. to 7:29 a.m.	6.3	2.8	3.4	1.1	-	-	.2	-	2.1	.4	.2	1.0	1.9
7:30 a.m. to 7:59 a.m.	5.1	3.0	2.1	.2	-	-	-	-	1.2	-	.4	1.3	1.8
8:00 a.m. to 8:29 a.m.	5.6	2.5	3.1	.2	-	-	-	.2	1.8	.2	1.6	.4	1.3
8:30 a.m. to 8:59 a.m.	1.8	.5	1.4	-	-	-	-	-	.4	.6	.7	.2	-
9:00 a.m. to 9:59 a.m.	2.8	1.0	1.8	.2	-	-	-	.2	.8	-	1.3	.2	.2
10:00 a.m. to 3:59 p.m.	4.7	1.6	3.1	-	-	-	.4	-	1.1	.4	.8	.6	1.0
4:00 p.m. to 11:59 p.m.	3.6	1.3	2.3	.2	-	-	.2	-	1.1	.4	1.0	.8	.6
Not reported	4.9	2.7	2.2	.4	-	-	.2	.2	1.1	.2	.9	.2	1.5
Householders who worked last week[3]	**26.0**	**11.8**	**14.2**	**2.3**	**-**	**.4**	**.8**	**.4**	**8.3**	**2.5**	**4.9**	**3.5**	**6.2**
Principal Means of Transportation to Work Last Week													
Drives self	13.3	7.4	5.9	1.3	-	-	.2	-	3.4	1.1	.7	1.9	3.7
Carpool	4.9	2.8	2.1	.8	-	-	-	-	2.0	-	.5	1.0	1.1
2 person	3.2	2.1	1.1	.4	-	-	-	-	1.3	-	.2	.8	.4
3 person	1.1	.4	.6	.2	-	-	-	-	.5	-	.2	.2	.5
4+ person	.6	.2	.4	.2	-	-	-	-	.2	-	-	-	.2
Mass transportation	5.1	1.1	4.0	.2	-	.4	.4	-	1.6	1.2	2.5	-	1.0
Taxicab	.2	-	.2	-	-	-	-	.2	-	-	.2	-	-
Bicycle or motorcycle	.2	-	.2	-	-	-	-	-	-	-	-	.2	-
Walks only	1.6	.2	1.4	-	-	-	.2	-	1.0	.2	.8	.4	.2
Other means	-	-	-	-	-	-	-	-	-	-	-	-	-
Works at home	.6	.2	.4	-	-	-	-	.2	.2	-	.2	-	.2
Travel Time from Home to Work													
Less than 15 minutes	4.3	1.6	2.7	.4	-	-	-	-	1.9	.4	.4	.4	1.4
15 to 29 minutes	9.3	4.6	4.7	.9	-	-	.4	.2	2.3	.6	2.3	1.5	2.1
30 to 44 minutes	6.0	2.6	3.4	.4	-	-	.2	-	2.1	.9	1.2	1.4	1.3
45 to 59 minutes	2.5	.9	1.6	.2	-	.2	.2	-	.6	.2	.2	-	.4
1 hour to 1 hour and 29 minutes	2.0	1.2	.8	.4	-	.2	-	-	.8	.4	.6	.2	.4
1 hour 30 minutes or more	.6	.4	.2	-	-	-	-	-	.2	-	-	-	-
Works at home	.6	.2	.4	-	-	-	-	.2	.2	-	.2	-	.2
No fixed place of work	.6	.2	.4	-	-	-	-	-	.2	-	-	-	.4
Median	**27**	**28**	**27**	...	...	...	...	...	**28**	...	...	...	**24**
Distance from Home to Work													
Less than 1 mile	2.4	.5	2.0	-	-	-	.4	-	1.6	.2	1.3	.2	.6
1 to 4 miles	4.0	1.7	2.3	.2	-	-	.2	.2	.9	.4	1.3	.4	.2
5 to 9 miles	5.8	2.6	3.3	.4	-	-	-	-	1.5	1.0	.9	.7	1.6
10 to 19 miles	6.6	3.2	3.4	1.0	-	.2	.2	-	2.1	.2	.4	1.2	2.3
20 to 29 miles	4.4	2.6	1.8	.6	-	-	-	-	1.4	.2	.6	.8	.6
30 to 49 miles	1.2	.6	.6	-	-	.2	-	-	.2	.4	.2	.2	.2
50 miles or more	.4	.2	.2	-	-	-	-	-	.2	-	-	-	-
Works at home	.6	.2	.4	-	-	-	-	.2	.2	-	.2	-	.2
No fixed place of work	.6	.2	.4	-	-	-	-	-	.2	-	-	-	.4
Median	**10**	**13**	**9**	...	...	...	...	...	**10**	...	...	...	**12**

Table 5-5. **Journey to Work—Occupied Units with Hispanic Householder**—Con.

[Numbers in thousands. ... means not applicable or sample too small. - means zero or rounds to zero.]

Characteristics	Total occupied units	Tenure		Housing unit characteristics				Household characteristics			Selected subareas[1]		
		Owner	Renter	New construction 4 yrs	Mobile homes	Physical problems		Elderly (65+)	Moved in past year	Below poverty level	Area one	Area two	Area three
						Severe	Moderate						
Departure Time to Work													
12:00 a.m. to 2:59 a.m.	-	-	-	-	-	-	-	-	-	-	-	-	-
3:00 a.m. to 5:59 a.m.	2.4	1.5	1.0	.2	-	.2	.2	-	.6	.4	.7	.6	.4
6:00 a.m. to 6:59 a.m.	4.6	2.6	2.1	.6	-	.2	.2	-	1.9	.2	.6	.9	1.4
7:00 a.m. to 7:29 a.m.	4.1	1.9	2.2	.4	-	-	-	-	1.1	.4	-	.8	1.5
7:30 a.m. to 7:59 a.m.	2.6	1.5	1.2	.2	-	-	-	-	.8	-	.4	.4	1.0
8:00 a.m. to 8:29 a.m.	3.2	1.3	1.9	.2	-	-	-	.2	1.1	.2	1.4	.4	.5
8:30 a.m. to 8:59 a.m.	1.4	.2	1.2	-	-	-	-	-	.4	.6	.4	-	-
9:00 a.m. to 9:59 a.m.	1.0	.6	.4	-	-	-	-	-	.4	-	.2	-	-
10:00 a.m. to 3:59 p.m.	2.6	.5	2.1	-	-	-	.2	-	.5	.4	.2	.2	.6
4:00 p.m. to 11:59 p.m.	1.9	.9	1.0	.2	-	-	-	-	.4	-	.6	.2	.4
Not reported	2.1	.9	1.2	.2	-	-	.2	.2	1.1	.2	.4	-	.4

[1]See back cover for details.
[2]Limited to those persons 14 years and older who reported having a job the week prior to interview within the United States.
[3]Limited to householders who reported having a job the week prior to interview within the United States.

Table 5-6. **Mobility—Occupied Units with Hispanic Householder**

[Numbers in thousands. ... means not applicable or sample too small. - means zero or rounds to zero.]

Characteristics	Total occupied units	Tenure		Housing unit characteristics				Household characteristics			Selected subareas[1]		
		Owner	Renter	New construction 4 yrs	Mobile homes	Physical problems: Severe	Physical problems: Moderate	Elderly (65+)	Moved in past year	Below poverty level	Area one	Area two	Area three
All persons aged 18 and over	**61.7**	**28.7**	**33.0**	**4.3**	**-**	**.8**	**1.9**	**3.6**	**18.1**	**6.1**	**12.1**	**9.6**	**14.0**
Location of Previous Residence													
At birth:													
Same state	1.9	.5	1.4	-	-	-	-	-	.4	-	.4	.2	.2
Different state	19.1	11.9	7.2	1.9	-	-	.4	1.8	3.9	.9	3.3	3.4	4.6
Different Nation	40.7	16.2	24.5	2.5	-	.8	1.5	1.8	13.8	5.2	8.5	5.9	9.2
Not reported	-	-	-	-	-	-	-	-	-	-	-	-	-
At age 16:													
Same state	11.0	7.0	4.0	1.0	-	-	.2	.3	1.6	1.1	1.8	2.8	2.0
Different state	17.9	9.1	8.8	2.3	-	-	.4	1.6	5.4	1.0	2.8	2.8	5.2
Different Nation	31.3	12.4	18.9	1.0	-	.8	1.3	1.6	10.5	3.9	7.2	3.7	6.5
Not reported	1.6	.2	1.3	-	-	-	-	-	.6	.2	.4	.2	.2
Preferred Residence in 5 years													
Same house/apartment	23.7	13.4	10.3	2.0	-	.6	.4	2.4	6.8	2.6	6.1	3.8	4.7
Someplace else	35.2	14.7	20.5	2.3	-	.2	1.4	1.2	10.8	3.5	5.7	5.6	8.8
Another home in the area	18.5	6.9	11.6	1.7	-	-	.8	.8	5.1	1.9	2.5	2.6	5.5
Outside the area	16.0	7.3	8.7	.6	-	.2	.7	.4	5.6	1.6	3.1	3.0	3.4
Not reported	.6	.5	.2	-	-	-	-	-	-	-	-	-	-
Not reported	2.8	.6	2.2	-	-	-	-	-	.6	-	.4	.2	.5
Likelihood of Living in Same Unit in 5 Years													
Prefers living in same house/apartment	23.7	13.4	10.3	2.0	-	.6	.4	2.4	6.8	2.6	6.1	3.8	4.7
Very likely	13.6	9.5	4.1	1.4	-	.4	.4	1.6	3.2	2.4	1.6	1.7	2.7
Likely	4.9	1.7	3.3	.2	-	.2	-	-	1.4	.2	2.4	.8	1.0
Not very likely	2.2	.9	1.4	-	-	-	-	-	1.8	-	.2	.6	1.0
No chance at all	.4	-	.4	-	-	-	-	-	.4	-	.4	-	-
Don't know	2.6	1.4	1.2	.4	-	-	-	.8	-	-	1.5	.7	-
Not reported	-	-	-	-	-	-	-	-	-	-	-	-	-
Preferred Location in 5 Years													
Prefers Living Outside Area	16.0	7.3	8.7	.6	-	.2	.7	.4	5.6	1.6	3.1	3.0	3.4
Type of area:													
Large city	6.2	2.5	3.7	-	-	.2	.5	.2	3.1	1.0	2.3	.8	1.7
Suburb near large city	3.3	1.9	1.4	.2	-	-	-	-	.4	-	.2	.7	.7
Medium-sized city or its suburbs	1.9	.8	1.2	.4	-	-	-	-	1.0	-	.2	1.0	.4
Small city	2.1	.9	1.2	-	-	-	-	.2	.4	.4	.2	.2	-
Town or village	.6	-	.6	-	-	-	-	-	.4	-	-	-	-
Open country but not farm	1.4	.8	.6	-	-	-	.2	-	.4	.2	.2	.4	.6
Farm	.2	.2	-	-	-	-	-	-	-	-	-	-	-
Other	.2	.2	-	-	-	-	-	-	-	-	-	-	-
Not reported	.2	-	.2	-	-	-	-	-	-	-	-	-	-
Location of area:													
Same state	1.3	.9	.4	-	-	-	-	-	.2	-	-	.4	.2
Different state	10.8	5.2	5.7	.6	-	-	.7	.2	3.4	1.0	1.2	2.1	3.2
Different Nation	3.9	1.2	2.7	-	-	.2	-	.2	2.1	.5	1.9	.6	-
Not reported	-	-	-	-	-	-	-	-	-	-	-	-	-
All householders aged 18 and over	**31.6**	**13.3**	**18.3**	**2.7**	**-**	**.4**	**1.0**	**2.6**	**9.9**	**4.0**	**6.4**	**4.3**	**7.3**
Location of Previous Residence													
At birth:													
Same state	.4	-	.4	-	-	-	-	-	-	-	.4	-	-
Different state	8.3	4.7	3.5	1.0	-	-	.2	1.4	2.1	.4	1.6	1.8	1.5
Different Nation	23.0	8.6	14.4	1.7	-	.4	.8	1.2	7.8	3.6	4.4	2.5	5.8
Not reported	-	-	-	-	-	-	-	-	-	-	-	-	-
At age 16:													
Same state	3.6	1.8	1.8	.2	-	-	-	.2	.9	.7	.9	1.1	.6
Different state	9.4	4.1	5.4	1.7	-	-	.2	1.4	3.1	.4	1.8	1.4	3.0
Different Nation	17.9	7.2	10.8	.8	-	.4	.8	1.0	5.9	2.8	3.3	1.8	3.7
Not reported	.6	.2	.4	-	-	-	-	-	-	-	.4	-	-
Preferred Residence in 5 years													
Same house/apartment	12.2	6.9	5.3	1.4	-	.4	.2	1.8	3.7	1.6	2.7	1.6	2.9
Someplace else	19.0	6.4	12.6	1.3	-	-	.8	.8	6.2	2.4	3.2	2.7	4.3
Another home in the area	10.5	3.3	7.2	.9	-	-	.4	.6	2.7	1.5	1.5	1.4	2.8
Outside the area	8.2	2.8	5.4	.4	-	-	.4	.2	3.5	.9	1.8	1.3	1.5
Not reported	.3	.3	-	-	-	-	-	-	-	-	-	-	-
Not reported	.4	-	.4	-	-	-	-	-	-	-	.4	-	-
Likelihood of Living in Same Unit in 5 Years													
Prefers living in same house/apartment	12.2	6.9	5.3	1.4	-	.4	.2	1.8	3.7	1.6	2.7	1.6	2.9
Very likely	7.6	4.9	2.7	.8	-	.2	.2	1.2	2.0	1.4	.4	1.1	2.1
Likely	2.4	1.1	1.3	.2	-	.2	-	-	.8	.2	1.2	.4	.6
Not very likely	.9	.4	.4	-	-	-	-	-	.7	-	.2	.2	.2
No chance at all	.2	-	.2	-	-	-	-	-	.2	-	.2	-	-
Don't know	1.1	.5	.6	.4	-	-	-	.6	-	-	.7	-	-
Not reported	-	-	-	-	-	-	-	-	-	-	-	-	-

Table 5-6. **Mobility—Occupied Units with Hispanic Householder**—Con.

[Numbers in thousands. ... means not applicable or sample too small. - means zero or rounds to zero.]

Characteristics	Total occupied units	Tenure		Housing unit characteristics				Household characteristics			Selected subareas[1]		
		Owner	Renter	New construction 4 yrs	Mobile homes	Physical problems: Severe	Physical problems: Moderate	Elderly (65+)	Moved in past year	Below poverty level	Area one	Area two	Area three
Preferred Location in 5 Years													
Prefers Living Outside Area	8.2	2.8	5.4	.4	-	-	.4	.2	3.5	.9	1.8	1.3	1.5
Type of area:													
Large city	2.4	.6	1.8	-	-	-	.2	-	1.8	.5	1.0	.4	.6
Suburb near large city	1.9	.9	1.0	.2	-	-	-	-	.4	-	.2	.2	.5
Medium-sized city or its suburbs	1.1	.4	.8	.2	-	-	-	-	.6	-	.2	.4	.2
Small city	1.5	.6	1.0	-	-	-	-	.2	.2	.4	.2	.2	-
Town or village	.6	-	.6	-	-	-	-	-	.4	-	-	-	-
Open country but not farm	.6	.4	.2	-	-	-	.2	-	.2	-	.2	.2	.2
Farm	-	-	-	-	-	-	-	-	-	-	-	-	-
Other	-	-	-	-	-	-	-	-	-	-	-	-	-
Not reported	.2	-	.2	-	-	-	-	-	-	-	-	-	-
Location of area:													
Same state	.8	.4	.4	-	-	-	-	-	.2	-	-	-	.2
Different state	6.1	2.2	3.9	.4	-	-	.4	.2	2.2	.6	1.0	1.1	1.3
Different Nation	1.4	.2	1.1	-	-	-	-	-	1.1	.3	.7	.2	-
Not reported	-	-	-	-	-	-	-	-	-	-	-	-	-

[1]See back cover for details.

Appendix A.

Area Classifications, Definitions, and Explanations of Subject Characteristics of the American Housing Survey Questionnaire: 1985

AREA CLASSIFICATIONS App-1

Metropolitan statistical areas App-1
Primary metropolitan statistical areas App-1
Consolidated metropolitan statistical areas App-2
Central cities App-2
Central counties App-2
Outlying counties App-2
Selected subareas App-2
Standard metropolitan statistical areas App-2

DEFINITIONS AND EXPLANATIONS OF SUBJECT CHARACTERISTICS App-2

General App-2
Comparability with the 1974 through 1983 Annual Housing Survey data App-2
Comparability with 1980 Census of Housing data App-3
Comparability with Current Construction Reports from the Surveys of Construction App-3
Comparability with other Bureau of the Census data App-3

Living Quarters App-3
Housing units App-3
Group quarters App-3
Hotels, motels, rooming houses, etc App-4
Occupied housing units App-4
Race App-4
Hispanic App-4
Tenure App-4
Mobility App-4
Recent movers App-4
Location of previous residence App-4
Preferred residence in 5 years App-4
Preferred location in 5 years App-4
Likelihood of living in same unit in 5 years App-4
Utilization Characteristics App-4
Persons App-4
Rooms App-5
Persons per room App-5
Structural Characteristics App-5
New construction App-5
Year structure built App-5
Units in structure App-5
Plumbing Characteristics App-5
Water supply stoppage App-5
Sewage disposal and sewage disposal breakdowns App-5
Flush toilet and flush toilet breakdowns App-6
Equipment App-6
Heating equipment and heating equipment breakdowns App-6
Housing and Neighborhood Quality App-6
Selected amenities App-6
Porch, deck, balcony or patio App-6
Telephone available App-6
Usable fireplace App-6
Separate dining room App-6
Living room, recreation rooms, etc App-6
Garage or carport App-6
Selected deficiencies App-7
Signs of rats App-7
Holes in floors App-7
Open cracks or holes (interior) App-7
Broken plaster or peeling paint (interior) App-7
Electric wiring App-7
Electric wall outlets App-7
Severe physical problem App-7
Moderate physical problems App-7
Overall opinion of structure App-7
Overall opinion of neighborhood App-7
Neighborhood conditions App-7
Neighborhood conditions and neighborhood services App-8
Journey to Work App-8
Workers App-8
Principal means of transportation last week App-8
Travel time to work App-9
No fixed place of work App-9
Distance from home to work App-9
Departure time to work App-9
Financial Characteristics App-9
Value App-9
Income App-9
Poverty status App-9
Monthly housing costs App-10
Monthly housing costs as a percent of income App-10
Household Characteristics App-10
Household App-10
Householder App-10
Family type App-11
Family App-11
Married-couple App-11
Male householder, no wife present App-11
Female householder, no husband present App-11
Nonfamily households App-11
Own children under 18 years old App-11
Age of householder App-11
Elderly App-11

FACSIMILE OF THE AMERICAN HOUSING SURVEY QUESTIONNAIRE: 1985 ....App-12

FACSIMILE OF THE AMERICAN HOUSING SURVEY CONTROL CARD: 1985 ....App-38

AREA CLASSIFICATIONS

The 11 metropolitan areas selected for the 1985 American Housing Survey included metropolitan statistical areas (MSA's), primary statistical areas (PMSA's), consodilated metropolitan statistical areas (CMSA's), and groups of PMSA's that were not complete CMSA's. Of the 11 metropolitan areas selected for 1985, 5 had the same geographic boundaries as the standard metropolitan statistical areas (SMSA's) used in earlier Annual Housing Survey reports. These included the Philadelphia, PA-NJ PMSA; the San Francisco-Oakland, CA area PMSA's; Dallas, TX PMSA; Los Angeles-Long Beach, CA PMSA; and Phoenix, AZ MSA.

Metropolitan statistical areas. Metropolitan statistical areas (MSA's) shown in the American Housing Survey are defined by the Office of Management and Budget. By current standards, as published in the Federal Register on January 3, 1980, an area qualifies for recognition as an MSA in one of two ways: if there is a city of at least 50,000 population, or a Census Bureau-defined urbanized area of at least 50,000 with a total metropolitan population of at least 100,000 (75,000 in New England). Except in the New England States, an MSA is defined in terms of entire counties. In New England, MSA's are composed of cities and towns. In addition to the county containing the main city, additional counties are included in an MSA if they are socially and economically integrated with the central county. An MSA may contain more than one city of 50,000 population and may cross State lines.

Primary metropolitan statistical areas. Within the metropolitan statistical areas classified as Level A (population size of 1,000,000 or more), some areas may qualify for separate recognition as primary metropolitan statistical

areas (PMSA's). PMSA is a large urbanized county, or cluster of counties, that demonstrates very strong internal economic and social links, in addition to close ties to the other portions of the Level A metropolitan statistical area.

Consolidated metropolitan statistical areas. Consolidated metropolitan statistical areas (CMSA's) are a Level A metropolitan statistical area when at least two primary metropolitan statistical areas are defined.

Central cities. Every metropolitan statistical area has at least one central city, which is usually its largest city. Smaller cities are also identified as central cities if they have at least 25,000 population and meet the following two commuting requirements. First, the city must have at least 75 jobs for each 100 residents who are employed. Second, no more than 60 percent of the city's resident workers may commute to jobs outside the city limits. In addition, any city with at least 250,000 population or at least 100,000 persons working within its corporate limits qualifies as a central city even if it fails to meet the above two commuting requirements. Finally, in certain smaller metropolitan statistical areas, there are places with between 15,000 and 25,000 population that also qualify as central cities, because they are at least one-third the size of the metropolitan statistical area's largest city and meet the two commuting requirements.

Central counties. Every MSA has one or more central counties. These are counties in which at least half the population lives in the Census Bureau urbanized area.

Outlying counties. Qualification as an outlying county requires a significant level of commuting from the outlying county to the central county(ies) and a specified degree of "metropolitan character."

Selected subareas. Data for three of the largest central cities and/or central counties in each metropolitan area are shown in chapters 1 through 5 under the boxhead columns selected subareas. For a list of the selected subareas in each metropolitan area, see the inside back cover of this report.

Standard metropolitan statistical areas. The definitions of standard metropolitan statistical areas (SMSA's) used in the Annual Housing Survey prior to 1984 corresponded to the 243 SMSA's used in the 1970 census. Except in the New England States, an SMSA is a county or group of contiguous counties that contains at least one city of 50,000 inhabitants or more, or "twin cities" with a combined population of at least 50,000. In addition to the county or counties containing such a city or cities, contiguous counties are included in an SMSA if, according to certain criteria, they are socially and economically integrated with the central city. In the New England States, SMSA's consist of towns and cities instead of counties. Each SMSA must include at least one central city, and the complete title of an SMSA identifies the central city or cities.

DEFINITIONS AND EXPLANATIONS OF SUBJECT CHARACTERISTICS

General

As stated in the introduction, the 1985 American Housing Survey was conducted by personal interview. The survey interviewers were instructed to read the questions directly from the questionnaire. The definitions and explanations given for each subject are, to a considerable extent, drawn from various technical and procedural materials used in the collection of the data. These materials helped the field interviewers to understand more fully the intent of each question and, thus, to resolve problems or unusual cases. Additional explanatory information has been added to this portion of the text to assist the user in understanding the statistics.

Comparability with the 1974 through 1983 Annual Housing Survey data. Most of the concepts and definitions used in the 1974 through 1983 Annual Housing Survey are essentially the same for items that also appear in the American Housing Survey in 1985 and beyond (redesigned AHS).

There are one major and two minor differences in the housing unit definition. The major difference is that the redesigned American Housing Survey includes vacant mobile homes as housing units. The 1974 through 1983 Annual Housing Surveys excluded these units. A minor difference in the definition is the 1974 through 1983 requirement that a housing unit must have either direct access from the outside or through a common hallway, or complete kitchen facilities for the exclusive use of the occupants. In the redesigned American Housing Survey, the complete kitchen facilities alternative was dropped, with direct access required of all units. A second minor difference is in the definition of group quarters. In the 1974 through 1983 Annual Housing Surveys, a household containing five or more persons unrelated to the householder was considered to be group quarters. In the redesigned American Housing Survey the cutoff was changed to nine or more persons unrelated to the householder. Differences that relate to specific subject areas are discussed under the subjects in this appendix.

Some differences in the data may exist for subjects covered in both the 1974 through 1983 AHS and the redesigned AHS as a result of the redesign of the questionnaires used. For a detailed discussion of those characteristics that show significant differences between 1974 through 1983 AHS and the redesigned AHS, see the "qualifications of the data" section in the introduction.

Comparability with 1980 Census of Housing data. The concepts and definitions are essentially the same for items that appear in both the 1980 census and the redesigned AHS survey.

There is a major difference, however, in the time period of the recent mover classification. In the redesigned American Housing Survey, recent movers are households that moved into their unit during the 12 months prior to interview, a period of 1 year or less. In the 1980 Census of Housing, Volume III, *Mover Households* reports, the time period was from January 1, 1979, through March 31, 1980, a period of 15 months or less.

A variety of data on mortgages and homeowner properties are presented in the 1980 Census of Housing, Volume V, *Residential Finance* report. Differences in the concepts and definitions in the redesigned American Housing Survey and Volume V include the following: The basic unit of tabulation in AHS is the housing unit; in Volume V, it is the property. All the data in AHS are provided by the occupant; in Volume V, mortgage is reconciled with responses from the lender.

In the redesigned American Housing Survey, units are classified as new construction if constructed 4 years or less from the date of interview. In the 1980 Census of Housing, Volume VI, *Components of Inventory Change* report, units are classified as new construction if constructed in 1974 through October of 1980.

Data on poverty level in the 1980 Census of Housing do not contain the income of household members unrelated to the householder. In the redesigned American Housing Survey, data on poverty level include the income of all household members whether or not they are related to the householder.

Differences between the redesigned American Housing Survey data and the 1980 census may also be attributed to several other factors. These include the extensive use of self-enumeration in the census in contrast to personal interview in the survey; differences in processing procedures and sample designs; the sampling variability associated with the sample data from the redesigned AHS; the nonsampling errors associated with the survey estimates; and the nonsampling errors associated with census data.

Comparability with Current Construction Reports from the Surveys of Construction. The Census Bureau issues several publications under the general titles, "Current Construction Reports." The data for these reports are primarily from the Surveys of Construction.

The Surveys of Construction consists of approximately 8,300 permit-issuing places throughout the United States. The reports from the survey contain current data on housing starts and completions, construction authorized by building permits, housing units authorized for demolition in permit-issuing places for selected areas, new one-unit structures sold and for sale, characteristics of new housing, and value of new construction put in place. The concepts and definitions used in this report differ from some of those used in the Surveys of Construction. The major difference is that the Surveys of Construction shows counts and characteristics of housing units in various stages of construction through completion. The redesigned American Housing Survey shows counts and characteristics of the existing housing inventory. Additional differences between the redesigned American Housing Survey and the Surveys of Construction may be attributed to factors such as the sampling variability and nonsampling errors of the data from the two surveys, survey procedures and techniques, and processing procedures.

Comparability with other Bureau of the Census data. Statistics in this report refer, for the most part, to the housing unit, household, or householder. Data on the individual household members may differ from other similar data compiled by the Bureau of the Census. For these types of data, write to the Chief, Population Division, Bureau of the Census, Washington, DC 20233.

Living Quarters

Living quarters are classified as either housing units or group quarters. Usually, living quarters are in structures intended for residential use (e.g., a one-unit structure, apartment house, hotel or motel, boarding house, or mobile home or trailer). Living quarters may also be in structures intended for nonresidential use (e.g., the rooms in a warehouse where a watchman lives), as well as in places such as tents, caves, and old railroad cars.

Housing units. A housing unit is a house, an apartment, a group of rooms, or a single room occupied or intended for occupancy as separate living quarters. Separate living quarters are those in which the occupants do not live and eat with any other persons in the structure and which have direct access from the outside of the building or through a common hall that is used or intended for use by the occupants of another unit or by the general public. The occupants may be a single family, one person living alone, two or more families living together, or any other group of related or unrelated persons who share living arrangements (except as described in the section on group quarters).

For a detailed discussion of changes to the housing unit definition, see the "comparability with the 1974 through 1983 Annual Housing Survey data" section in this appendix.

Group quarters. Group quarters are living arrangements for institutional inmates or for other groups containing nine or more persons not related to the person in charge. Group quarters are located most frequently in institutions, boarding houses, military barracks, college dormitories, fraternity and sorority houses, hospitals, monasteries, convents, and ships. A house or apartment is considered group quarters

if it is shared by the person in charge and nine or more persons not related to the person in charge or, if there is no person in charge, by ten or more unrelated persons. Information on the housing characteristics of group quarters was not collected.

Hotels, motels, rooming houses, etc. Occupied rooms or suites of rooms in hotels, motels, and similar places are classified as housing units only when occupied by permanent residents; i.e., persons who consider the hotel as their usual place of residence or have no usual place of residence elsewhere. Vacant rooms or suites of rooms are classified as housing units only in those hotels, motels, and similar places in which 75 percent or more of the accommodations are occupied by permanent residents.

If any of the occupants in a rooming or boarding house live and eat separately from everyone else in the building and have direct access, their quarters are classified as separate housing units. The remaining quarters are combined. If the combined quarters contain eight or fewer roomers unrelated to the householder, or person in charge, they are classified as group quarters. In a dormitory, residence hall, or similar place, living quarters of the supervisory staff and other employees are separate housing units if they satisfy the housing unit criteria; other living quarters are considered group quarters.

Occupied housing units. A housing unit is classified as occupied if a person or group of persons is living in it at the time of the interview or if the occupants are only temporarily absent, for example, on vacation. However, if the unit is occupied entirely by persons with a usual place of residence elsewhere, the unit is classified as vacant. By definition, the count of occupied housing units is the same as the count of households.

Race. The classification of "race" refers to the race of the householder occupying the housing unit. The concept of race as used by the Census Bureau does not denote a clear-cut scientific definition of biological stock. Race was determined on the basis of a question that asked for self-identification of a person's race. Figures on tenure are given separately for White and Black householders in table 1. Detailed characteristics of units with Black householders are presented in chapter 4.

Hispanic. The classification "Hispanic" refers to the origin of the householder occupying the housing unit. Detailed characteristics of housing units with Hispanic householders are presented in chapter 5. Hispanic origin was determined on the basis of a question that asked for self-identification of persons living in the unit who were Hispanic or Spanish American. Hispanic persons may be of any race.

In the 1980 census and the 1974 through 1983 Annual Housing Survey, the concept Spanish origin was used. Spanish origin is basically the same as Hispanic according to Census Bureau definitions. Both the census and the 1974 through 1983 AHS asked respondents to choose from a list or flashcard containing a variety of Spanish-origin categories. For this reason, care should be taken in making comparisons of Spanish-origin estimates from the 1974 through 1983 Annual Housing Survey, the 1980 census, and the 1985 American Housing Survey.

Tenure. A housing unit is owner occupied if the owner or co-owner lives in the unit, even if it is mortgaged or not fully paid for. Also, a cooperative or condominium unit is owner occupied only if the owner or co-owner lives in it. All other occupied housing units are classified as renter occupied, including housing units rented for cash rent and those occupied without payment of cash rent.

Mobility

Recent movers. In this report, data for recent movers are shown for units where the householder moved into the present unit during the 12 months prior to the interview.

Location of previous residence. These data are shown for the location of household member's residence at birth and at 16 years of age. The location of the previous unit is reported as being in the same State, a different State, or a different Nation.

Preferred residence in 5 years. Refers to where a household member desires to live in 5 years. Data are shown for those preferring to live in the same house or apartment, or someplace else; either in the area or outside the area.

Preferred location in 5 years. Refers to those household members who indicated a desire to live outside of current area.

Likelihood of living in same unit in 5 years. Refers to the household members likelihood of living in same residence (that they currently reside) in 5 years.

Utilization Characteristics

Persons. All persons occupying the housing unit are counted. These persons include not only occupants related to the householder but also any lodgers, roomers, boarders, partners, wards, foster children, and resident employees who share the living quarters of the householder. The median for persons is rounded to the nearest tenth.

A person is counted at the usual place of residence for that person. This refers to the place where the person lives and sleeps most of the time. This place is not necessarily the same as a legal residence, voting residence, or domicile.

Rooms. The statistics on rooms are for the number of housing units with a specified number of rooms. Rooms counted include whole rooms used for living purposes, such as bedrooms, living rooms, dining rooms, kitchens, recreation rooms, permanently enclosed porches that are suitable for year-round use, lodgers' rooms, and other finished and unfinished rooms. Also included are rooms used for offices by a person living in the unit. The median for rooms is rounded to the nearest tenth.

A dining room, to be counted, must be a separate room. It must be separated from adjoining rooms by built-in floor-to-ceiling walls extending at least a few inches from the intersecting walls. Movable or collapsible partitions or partitions consisting solely of shelves or cabinets are not considered built-in-walls. Bathrooms are not counted as rooms.

Data on the number of rooms are not completely comparable with data on the number or rooms collected prior to the redesigned AHS. For a detailed discussion, see the "Qualifications of the data" section in the introduction.

Persons per room. Persons per room is computed for each occupied housing unit by dividing the number of persons in the unit by the number of rooms in the unit. The figures shown refer, therefore, to the number of housing units having the specified ratio of persons per room.

Structural Characteristics

New construction. Housing units built in the 4 years prior to the date of the interview are classified as new construction.

Year structure built. Year structure built refers to when the building was first constructed, not when it was remodeled, added to, or converted. The figures refer to the number of housing units in structures built during the specified periods and in existence at the time of the interview. For mobile homes and trailers, the manufacturer's model year was assumed to be the year built. Median year built is rounded to the nearest year.

Units in structure. In determining the number of housing units in a structure, all units, both occupied and vacant, were counted. The statistics are presented for the number of housing units in structures of specified type and size, not for the number of residential structures.

A structure is a separate building if it has either open space on all sides or is separated from other structures by dividing walls that extend from ground to roof. Structures containing only one housing unit are further classified as detached or attached.

A one-unit structure is detached if it has open space on all four sides even though it has an adjoining shed or garage. A one-unit structure is attached if it has one or more walls extending from ground to roof that divide it from other adjoining structures and does not share a furnace or boiler with adjoining structures such as in rowhouses, townhouses, etc.

Mobile homes and trailers are shown as a separate category. When one or more rooms have been added to a mobile home or trailer, it is classified as a mobile home. In previous AHS reports, these units were classified as a house, apartment, or flat.

Data on units in structure, including mobile homes, are not completely comparable with data on units in structure collected prior to the redesigned AHS. For a detailed discussion, see the "Qualifications of the data" section in the introduction.

Plumbing Characteristics

Water supply stoppage. Water supply stoppage means that the housing unit was completely without running water from its regular source. Completely without running water means that the water system servicing the unit supplied no water at all, that is, no equipment or facility using running water (in kitchen and bathroom sinks, shower, in bathtub, flush toilet, dishwasher, and other similar items) had water supplied to it, or all were inoperable. The reason could vary from a stoppage because of a flood or storm, to a broken pipe, to a shutdown of the water system, to a failure to pay the bill, or other reasons.

Data on water supply stoppage are shown if the stoppage occurred in the 3 months prior to the interview or while the household was living in the unit if less than 3 months, and if the breakdown or failure lasted 6 consecutive hours or more. Housing units with water supply stoppage are also classified according to the number of times the stoppages occurred.

Sewage disposal and sewage disposal breakdowns. A public sewer is connected to a city, county, sanitary district, neighborhood, or subdivision sewer system. Included are only systems operated by a government body or private organization with a system serving 6 or more units. Small sewage treatment plants, which in some localities are called neighborhood septic tanks, are classified as public sewers. A septic tank or cesspool is an underground tank or pit used for disposal of sewage (serving five or fewer units). A chemical toilet, which may be inside or outside the unit, uses chemicals to break down or dissolve sewage. Housing units for which sewage is disposed of in some other way are included in the "other" category.

The data on breakdowns in the means of sewage disposal are limited to housing units in which the means of sewage disposal was a public sewer, septic tank, or cesspool. Breakdowns refer to situations in which the system was completely unusable. Examples include septic tank being pumped because it no longer perked, tank collapsed, tank exploded, sewer main broken, sewer treatment plant not operating due to electric failure or water service interruption, etc.

Data on breakdowns are shown if they occurred in the 3 months prior to the interview or while the household was living in the unit if less than 3 months, and if the breakdown lasted 6 consecutive hours or more. Housing units with a breakdown in sewage disposal are also classified according to the number of breakdowns.

Flush toilet and flush toilet breakdowns. A privy or chemical toilet is not considered a flush toilet. Flush toilets outside the unit were not counted. The statistics on breakdowns of flush toilet are shown for housing units with at least one flush toilet for the household's use only. The flush toilet may be completely unusable because of a faulty flushing mechanism, broken pipes, stopped up soil pipe, lack of water supplied to the flush toilet, or some other reason. Data on breakdowns are classified by whether any of the flush toilets were working in the 3 months prior to the interview, or while the household was living in the unit if less than 3 months, and the number of times the breakdown lasted 6 hours or more.

Equipment

Heating equipment and heating equipment breakdowns. Data are shown for the main heating equipment and other heating equipment used in addition to the main heating equipment. More than one category of "other heating equipment" could be reported for the same household. Only one type of equipment was reported as the "main heating equipment." Warm-air furnace refers to a central system that provides warm air through ducts leading to various rooms. Steam or hot-water system refers to a central heating system in which heat from steam or hot water is delivered through radiators or other outlets. It also includes solar heated hot water that is circulated throughout the home. An electric heat pump refers to a heating-cooling system that utilizes indoor and outdoor coils, a compressor, and a refrigerant to pump in heat during the winter and pump out heat during the summer. Only heat pumps that are centrally installed with ducts to the rooms are included in this category. Built-in electric units refers to units permanently installed in floors, walls, ceilings, or baseboards. A floor, wall, or other built-in hot-air unit without ducts delivers warm air to the room right above the furnace or to the room(s) on one or both sides of the wall in which the furnace is installed. Room heaters with flue include non-portable room heaters in the wall or free-standing heaters that burn liquid fuel, and which are connected to a flue, vent or chimney to remove smoke and fumes. Room heaters without flue include any room heater that burns gas, oil, or kerosene, which does not connect to a flue, vent, or chimney. Portable electric heaters include heaters that receive current from an electrical wall outlet. Stoves refer to ranges, stoves, or Franklin stoves that burn wood, coal, or other solid fuel. Fireplaces with inserts have a fan-forced air circulation system to force the heat into the room. A fireplace without inserts or with only glass doors, fire screens, or firebacks inserted in the back of the fireplace to passively reflect heat is included in the category "fireplace without inserts."

For breakdowns of heating equipment, statistics are shown for housing units occupied by the householder during the winter prior to the interview. The data are classified by whether the housing unit was uncomfortably cold for 24 hours or more, the number of times equipment breakdowns occurred lasting 6 hours or more, and causes for the breakdowns.

The heating equipment is broken down if it is not providing heat at its normal heating capacity through some fault in the equipment. Utility interruptions occur when there is a cut off in the gas, electricity, other fuel supplying the heat. Inadequate heating capacity refers to heating equipment that is providing heat at its normal capacity but the housing unit is still too cold for the occupants. Inadequate insulation refers to air drafts through window frames, electrical outlets, or walls that are cold.

Housing and Neighborhood Quality

Selected amenities:

Porch, deck, balcony, or patio. The porch, deck, balcony, or patio must be attached to the sample unit, not just to the building or free standing. Porches may be enclosed or open.

Telephone available. A housing unit is classified as having a telephone if there is a telephone for receiving calls available to the occupants of the unit. The telephone may be located outside or inside the housing unit, and one telephone may serve the occupants of several units. The number of housing units with a telephone available, therefore, does not indicate the number of telephones installed in homes.

Usable fireplace. Excludes the following: fireplaces that have been blocked off or whose chimney or flue have been filled, decorative or artificial fireplaces, and Franklin stoves. Free-standing fireplaces are included in this item.

Separate dining room. A separate dining room is an area separated from adjoining rooms by a built-in floor-to-ceiling wall extending at least a few inches from its intersecting wall. Built-in walls do not include movable or collapsible partitions, or partitions consisting solely of shelves and cabinets.

Living rooms, recreation rooms, etc. Includes family rooms, dens, recreation rooms and/or libraries.

Garage or carport. The garage or carport must be on the same property but does not have to be attached to the house. Off-street parking is considered driveway or parking lot privileges that is paid for as part of the rent.

Selected deficiencies:

Signs of rats. The statistics on signs of rats refer to respondents who reported seeing rats or signs of rats inside the house or building during the last 3 months or while the household was living in the unit if less than 3 months. Signs of rats include droppings, holes in the wall, or ripped or torn food containers.

Holes in floors. Data are shown on whether there are holes in the interior floors of a housing unit. The holes do not have to go all the way through to a lower floor or to the exterior of the unit. The holes must be large enough to cause someone to trip.

Open cracks or holes (interior). Statistics are presented on whether or not there are open cracks or holes in the interior walls or ceilings of the housing unit. Included are cracks or holes that do not go all the way through to the next room or to the exterior of the housing unit. Hairline cracks or cracks that appear in the walls or ceilings but are not large enough to insert the edge of a dime and very small holes caused by nails or other similar objects are not considered to be open cracks or holes.

Broken plaster or peeling paint (interior). The area of peeling paint or broken plaster must be on the inside walls or ceilings, and at least one area of broken plaster or peeling paint must be larger than 8 inches by 11 inches.

Electric wiring. A housing unit is classified as having exposed electric wiring if the unit has any wiring that is not enclosed either in the walls or in metal coverings, or if the unit has any wiring outside the walls enclosed in some material other than metal. Excluded from the tabulation are appliance cords, extension cords, chandelier cords, and telephone or antenna wires.

Electric wall outlets. A housing unit is classified as having rooms without electric wall outlets if there is not at least one working electric wall outlet in each room of the unit. A working electric wall outlet is one that is in operating condition; i.e., can be used when needed. If a room does not have an electric wall outlet, an extension cord used in place of a wall outlet is not considered to be an electric wall outlet.

Severe physical problems. A unit has severe physical problems if it has any of the following five problems:

Plumbing. Lacking hot or cold piped water or a flush toilet, or lacking both bathtub and shower, all inside the structure for the exclusive use of the unit.

Heating. Having been uncomfortably cold last winter for 24 hours or more because the heating equipment broke down, and it broke down at least three times last winter for at least 6 hours each time.

Electric. Having no electricity, or all of the following three electric problems: exposed wiring; a room with no working wall outlet; and three blown fuses or tripped circuit breakers in the last 90 days.

Upkeep. Having any five of the following six maintenance problems: water leaks from the outside, such as from the roof, basement, or around windows and doors; leaks from inside structure such as pipes or plumbing fixtures; holes in the floors; holes or open cracks in the walls or ceilings; more than 8 inches by 11 inches of peeling paint or broken plaster; or signs of rats or mice in the last 90 days.

Hallways. Having all of the following four problems in public areas: no working light fixtures; loose or missing steps; loose or missing railings; and no elevator.

Moderate physical problems. A unit has moderate physical problems if it has any of the following five problems, but none of the severe problems.

Plumbing. On at least three occasions during the last 3 months or while the household was living in the unit if less than 3 months, all the flush toilets were broken down at the same time for 6 hours or more.

Heating. Having unvented gas, oil, or kerosene heaters as the primary heating equipment.

Upkeep. Having any three of the overall list of six upkeep problems mentioned above under severe physical problems.

Hallways. Having any three of the four hallway problems mentioned above under severe physical problems.

Kitchen. Lacking a sink, refrigerator, or either burners or oven all inside the structure for the exclusive use of the unit.

Overall opinion of structure. The data presented are based on the respondent's overall opinion of the house or apartment as a place to live. The respondent was asked to rate the structure based on a scale from 1 to 10, where 10 is the best and 1 is the worst.

Overall opinion of neighborhood. The data presented are based on the respondent's overall opinion of the neighborhood. The respondent defines neighborhood. The respondent was asked to rate the neighborhood based on a scale from 1 to 10, where 10 is the best and 1 is the worst.

Neighborhood conditions. The statistics presented in table 3 are based on the respondent's opinion and attitude toward the neighborhood. The respondent defines neighborhood. The respondent was asked a two part question:

(1) If anything about the neighborhood bothered the respondent and (2) if so, what? The interviewer coded the responses into the following categories: crime; noise; traffic; litter or housing deterioration; poor city/county services; undesirable commercial, institutional, or industrial property; people; and other. Multiple responses were allowed. The respondent may not have the same opinion as a neighbor about neighborhood conditions. The respondent's opinion may or may not reflect the actual neighborhood situation.

Neighborhood conditions and neighborhood services. The statistics presented in table 4, as a percent of the total occupied units, are based on the respondent's opinion and attitude toward the neighborhood in which he/she lives. Thus, the respondent's answer may or may not reflect the actual description of the neighborhood. Furthermore, the respondent may not have the same opinion as a neighbor about the neighborhood services; for example, the respondent may feel that the street lighting or neighborhood shopping facilities are inadequate while a neighbor may not.

Neighborhood conditions and wish to move. Data on neighborhood conditions and wish to move in table 4 are based on the respondent's answers to a three-part question concerning specific neighborhood conditions. The respondent was asked (1) if the condition was present, (2) if the condition was bothersome, and (3) if the condition was so objectionable that the respondent would like to move from the neighborhood. The categories included are as follows:

a. Street noise or traffic—Street noise refers to noise made by children playing outdoors, noise from a factory or business, or any other sounds that the respondent considers street noise.

b. Streets needing repair—The data are based on the respondent's opinion that the streets, either paved or unpaved, are continually in need of repair or are bordered by open ditches used for water or sewage drainage.

c. Neighborhood crime—This category refers to all forms of street and neighborhood crime such as petty theft, assaults against the person, burglary, etc., or any related activities that the respondent judges to be a crime.

d. Litter—Included are all types of trash, debris, or junk such as paper, cans, or abandoned cars in the street, on empty lots, or on properties on the street which the respondent considers as litter.

e. Rundown buildings—This category refers to both single and multi-unit buildings which the respondent reported to be rundown. Included in this category are remains of previous buildings.

f. Non-residential activities—This category refers to commercial, industrial, or other activities, including both large and small industries as well as businesses and stores, that the respondent considers to be nonresidential.

g. Odors, smoke, or gas—This category refers to the respondent's opinion concerning fumes, smoke, or gas coming from cars, trucks, nearby industries, factories, businesses, etc.

Neighborhood services. Data on neighborhood services are based on the respondent's answer to a series of questions concerning neighborhood services. Police protection and hospitals or health clinics were covered by a two-part question in which the respondent was asked (1) if a particular neighborhood service was satisfactory and (2) if the condition was so unsatisfactory that the respondent would like to move from the neighborhood.

a. Police protection—This category refers to the respondent's opinion about the presence, quality, quantity, and response time of services that should be provided by the police.

b. Hospitals and health clinics—This category refers to the quality and proximity of health facilities, etc., serving the local community in the opinion of the respondent.

The respondent was also asked a three-part question on public transportation: (1) if service is available, (2) if service is satisfactory, and (3) if any member of the household used the service at least once a week.

Data were also collected on satisfaction with neighborhood shopping such as grocery stores and drug stores, and whether or not these stores are located within 1 mile of the neighborhood.

Respondents were asked a three-part question on public elementary schools: (1) if children within the household attended public elementary school or private elementary school, (2) if the public elementary school is satisfactory, and (3) if the public elementary school is within 1 mile of the neighborhood.

Journey to Work

Workers. Includes all persons aged 14 years and over who held a job any time the previous week of this survey within the United States.

Principal means of transportation last week. Means of transportation refers to the principal mode of travel used to get from home to work. Householders who used different means of transportation on different days of the week were asked to specify the one used most often. Householders who used more than one means of transportation to get to

work each day were asked to specify the one used for the longest distance during the work trip. Mass transportation refers to bus or streetcar and subway or elevated railroad.

Travel time to work. The total elapsed time in minutes that the person reported it usually took to get from home to work during the week prior to interview was counted as the travel time to work. The elapsed time included time spent waiting for public transportation and picking up members of carpools. Respondents were instructed to report travel time to the nearest minute.

No fixed place of work. Workers with no fixed place of work were those who did not usually work at the same location each day and did not usually report in to a central location to begin work each day.

Distance from home to work. The one-way, "door-to-door" distance in miles that the person reported usually traveling from home to work during the week prior to interview was counted as the travel distance to work. Respondents were instructed to report travel distance rounded to the nearest mile.

Departure time to work. Refers to the time (hour and minutes) the respondent left for work. The categories begin with 12:00 a.m. and progress to 11:59 p.m.

Financial Characteristics

All of the financial characteristics shown in this report are shown for all renters and/or all owners. In 1983 and earlier, the Annual Housing Survey reported characteristics such as value and rent for specified owners and specified renters only. Specified owners are single-family, owner-occupied units on less than 10 acres with no business or medical office. Specified renters exclude single-family units on 10 acres or more. This report does not present financial characteristics for specified owners and specified renters. For data on specified owners and renters, see individual metropolitan AHS reports, series H170-85.

Value. Value is the respondent's estimate of how much the property (house and lot) would sell for if it were for sale. Any nonresidential portions of the property are excluded from the cost. Medians for value are rounded to the nearest dollar.

Income. The statistics on income in the American Housing Survey are based on the respondent's reply to questions on income for the 12 months prior to the interview and are the sum of the amounts reported for wage and salary income, self-employment income, interest or dividends, Social Security or railroad retirement income, public assistance or welfare payments, alimony or child support, and all other money income. The figure represents the amount of income received before deductions for personal income taxes, Social Security, union dues, bond purchases, health insurance premiums, Medicare deductions, etc. Medians for income are rounded to the nearest hundred dollars.

In this report, the statistics are shown for the money income of the household (the sum of the income of the householder and all other household members 14 years old and over). Household income is shown separately for family households and nonfamily households.

Receipts from the following sources were not included as income: Value of income "in kind," such as free living quarters, housing subsidies, food stamps, or food produced and consumed in the home; money received from the sale of property (unless the recipient was engaged in the business of selling such property); money borrowed; tax refund; withdrawal of bank deposits; accrued interest on uncashed savings bonds; exchange of money between relatives living in the same household; gifts of money; and lump-sum payments from inheritances, insurance policies, estates, trusts, gifts, etc.

The income statistics and the characteristics of the household refer to different periods in time. For 1985, the income data refer to the 12 months prior to the interview, whereas, the household characteristics refer to the date of interview. Thus, family or household income does not include amounts received by persons who were members of the family during all or part of the income period if these persons no longer resided with the family at the time of the interview. On the other hand, family or household income includes income reported by persons who did not reside with the household during the income period but who were members at the time of the interview. For most households, however, the income reported was received by persons who were members of the household throughout the income period.

There may be significant differences in the income data between the American Housing Survey and other Census Bureau surveys and censuses. For example, the time period for the income data in the American Housing Survey refers to the 12 months prior to the interview, while other income data generally refer to the calendar year prior to the date of the interview. Additional differences in the income data may be attributed to factors such as the various ways income questions are asked, the sampling variability and nonsampling errors between the American Housing Survey and other Census Bureau surveys and censuses, survey procedures and techniques, and processing procedures.

Poverty status. The poverty data in this report differs from official poverty estimates in two important respects. The first important difference is the use of a poverty definition that is based on household income in place of the official method that is based on the income of the family or the unrelated individual. Under the official approach,

the poverty status of two unrelated individuals living together would be determined by comparing the income of each individual to the poverty threshold for an unrelated individual. The result might be that both were in poverty, both were out of poverty, or one was in poverty and one was not. Under the approach used in this report, the two unrelated individuals were treated as members of a two-person family, and their poverty status was determined by comparing their combined income to the poverty threshold for a two-person family. The effect of using a poverty concept that is based on household income is to undercount the number of persons in poverty relative to the official estimate. A study based on the March 1975 Current Population Survey found that poverty estimates based on a household income concept were about 6 percent lower than official estimates. For more information, see Technical Paper X, *Effect of Using a Poverty Definition Based on Household Income,* U.S. Department of Health, Education, and Welfare, 1976. A second important difference between the poverty estimates in this report and the official poverty estimates has to do with the method used to measure income. The official annual poverty estimates are based on data collected in the March supplement to the Current Population Survey. The income questions asked in that survey are very detailed and measure the amount of income received during the previous calendar year. The income questions asked in the AHS are much less detailed and measure the amount received during the previous 12 months. Because interviews were conducted during the period August through December, the income measures do not pertain to a fixed period. Many of the income questions in the AHS were asked on a household rather than an individual income basis. The lack of data for individuals made it necessary to adopt a poverty definition based on household income.

Officially, families and unrelated individuals are classified as being above or below poverty level using the poverty index originated at the Social Security Administration in 1964 and revised by the Federal Interagency Committees in 1969 and 1980. The poverty index is based solely on money income and does not reflect the fact that many low-income persons receive noncash benefits such as food stamps, Medicaid, and public housing. The index is based on the Department of Agriculture's 1961 Economy Food Plan and reflects the different consumption requirements of families based on their size and composition. The poverty thresholds are updated every year to reflect changes in the Consumer Price Index (CPI). For further details, see Current Population Reports, Series P-60, No. 158, *Poverty in the United States: 1985.*

Monthly housing costs. The data are presented for owner- and renter-occupied housing units. Monthly housing costs for owner-occupied units is the sum of monthly payments for the mortgage or installment loan or contract; real estate taxes (including taxes on mobile homes or trailer sites if the site is owned); property insurance; homeowners association fee; cooperative or condominium fee; mobile home park fee; land rent; utilities (electricity, gas, water, and sewage disposal); fuels (oil, coal, kerosene, wood, etc.); and garbage and trash collection. Monthly housing costs are not computed for households with a mortgage or similar debt that failed to report the amount of their loan or contract payment.

For renter-occupied housing units, monthly housing costs include the contract rent plus estimated average monthly cost of utilities (electricity, gas, and water); fuels (oil, coal, kerosene, wood, etc.); property insurance; mobile home land rent; and garbage and trash collection if these items are paid for by the renter (or paid for by someone else, such as a relative, welfare agency, or friend) in addition to rent. Renter housing units occupied without payment of cash rent are shown separately as no cash rent. Monthly housing costs for vacant-for-rent housing units include rent asked.

Monthly housing costs are shown for all renters and all owners. In 1983 and earlier, the Annual Housing Survey published selected monthly housing costs and gross rent for specified owners and specified renters only. This report does not present data for specified owners or renters. Medians for monthly housing costs are rounded to the nearest dollar.

Monthly housing costs as percent of income. The yearly housing costs (monthly costs multiplied by 12) are expressed as a percentage of the total income of the family or primary individual. This percentage is calculated for the same owner- and renter- occupied housing units for which "Monthly housing costs" were computed (for exclusions, see "Monthly housing costs"). The percentage was computed separately for each unit and rounded to the nearest percent. The measure was not computed for units where occupants reported no income or a net loss.

Household Characteristics

Household. A household consists of all the persons who occupy a housing unit. By definition, the count of households is the same as the count of occupied housing units.

Householder. The householder is the first household member who is 18 years old and over and is the owner or renter of the sample unit. If no household member occupying the sample unit owns or rents the unit, the householder is the first household member listed who is 18 years old or older. In cases where no household member listed owns or rents the unit or is 18 years or older, the first household member listed is the householder. Prior to 1980, the concept "head of household" was used. One person in each household was designated as the head, that is, the person who was regarded as the head by the respondent. However, if a married woman living with her husband was reported as the head, her husband was considered the head for the purpose of simplifying the tabulations.

Family Type

Family. Family refers to the householder and all (one or more) other persons living in the same household who may be related to the householder by blood, marriage, or adoption. Married couples related to the householder of a family are included in the family and are not considered as separate families unless they reside in separate living quarters.

Married couple. Each household in this group consists of the householder and spouse, and one or more other persons if any.

Male householder, no wife present. This category includes families with male householders who are married, but with wife absent because of separation or other reason where husband and wife maintain separate residences; and male householders who are widowed, divorced, or single.

Female householder, no husband present. This category includes families with female householders who are married, but with husband absent because of separation or other reason where husband and wife maintain separate residences; and female householders who are widowed, divorced, or single.

Nonfamily households. Housing units where the householder lives alone or with nonrelatives only. A lodger, servant, or other person unrelated to the householder is considered a member of the household but not of the family.

Own children under 18 years old. Statistics on presence of own children of households are shown in this report. A child under 18 years old is defined as an own child if he or she is a single (never married) son, daughter, stepchild, or adopted child of a householder. Own children of subfamilies are excluded from the total count of own children.

Age of householder. The age classification refers to the age reported for the householder as of that person's last birthday.

Elderly. Data for elderly include all households with a householder 65 years of age and over.

Facsimile of the American Housing Survey Questionnaire: 1985

FORM AHS-62 (10-15-84)

U.S. DEPARTMENT OF COMMERCE
BUREAU OF THE CENSUS
ACTING AS COLLECTING AGENT FOR
DEPARTMENT OF HOUSING AND URBAN DEVELOPMENT

OMB No. 2528-0016; Approval Expires March 31, 1986

AMERICAN HOUSING SURVEY
METROPOLITAN SAMPLE
1985
OCCUPIED HOUSING UNITS

NOTICE — All information which would permit identification of the individual will be held in strict confidence by law under U.S. Code, title 13, section 9a. It may be seen only by sworn Census employees and may be used only for statistical purposes.

1. Control number

~4 10+

PSU	Segment	Serial	Sample	Panel
			F	

2a. Date of first visit

0010 Month | Day | Year

b. Interviewer name

c. Interview method

0015
1 ☐ Personal visit
2 ☐

3. Check Item *(See Control Card item 6.)*

☐ Control number in sample last enumeration period — *Fill item 4*
☐ Control number in sample for first time this enumeration period — *Skip to item 6*

4. *(See Control Card items 11 and 14.)* Are any household members the same this time as last enumeration period?

☐ URE household

0020
1 ☐ Yes
2 ☐ No
3 ☐ Don't know

5. Is this the same (house/apartment/mobile home) as last enumeration period?

Mark if house/apartment. Ask if mobile home.

0030
1 ☐ Yes
2 ☐ No, for example, replacement mobile home, wrong unit interviewed last time, etc.

6. Type of interview

0040
1 ☐ Regular occupied — (One or more "1's" in Control Card item 14) — *Go to item 20, page 3*
2 ☐ URE occupied — (All "2's" in Control Card item 14) — *Go to item 124, page 32*
4 ☐ Type A noninterview

7. Type A noninterview reason

0050
01 ☐ No one home
02 ☐ Temporarily absent
03 ☐ Refused
04 ☐ Unable to locate
05 ☐ Other occupied — *Specify* _____

8. Occupancy status for Type A noninterviews

0060
1 ☐ Occupied as a usual residence by at least one person
2 ☐ All occupants have a usual residence elsewhere
3 ☐ Don't know — *Go to Control Card item 9a*

9. Mortgage information *(See item 94, page 19.)*

0070
1 ☐ Mortgage information not required OR callback not required
☐ Callback required
2 ☐ Information obtained
3 ☐ Unable to obtain information — *Explain*

10. Unit measurement *(See item 192, page 52.)*

0125
1 ☐ Unit measurement not required OR callback not required
☐ Callback required
2 ☐ Information obtained
3 ☐ Unable to obtain information — *Explain*

11–13. WASHINGTON USE ONLY

14a. Interviewer: Is there any information for this sample unit which should be reviewed by the office prior to data keying?

0135
1 ☐ Review not required
2 ☐ **Review required**

Notes

b. OFFICE USE ONLY

0139 2 ☐ Review completed

15. OFFICE USE ONLY

a. EDIT FOLLOWUP REQUIRED → ☐

0136 Page ☐☐ Item ☐☐☐☐
0137 Page ☐☐ Item ☐☐☐☐
0138 Page ☐☐ Item ☐☐☐☐

b. SOURCE OF RESOLUTION

0140
1 ☐ Respondent
2 ☐ Interviewer
3 ☐ Regional Office staff
4 ☐ Washington
5 ☐ Other — *Specify* _____

c. OFFICE USE ONLY

0141 ☐☐ Editor's code
0142 ☐☐

16. Mobility Supplement *(See item 175, page 44.)*

0145
1 ☐ Mobility information not required OR callback not required
☐ Callback required
2 ☐ Information obtained
3 ☐ Unable to obtain information — *Explain*

17. Address correction

~5 10+

First address line

Second address line

Place or city | State | ZIP Code

18–19. WASHINGTON USE ONLY

Notes

FORM AHS-62 (10-15-84)

Facsimile of the American Housing Survey Questionnaire: 1985—Continued

REGULAR OCCUPIED

MARK OR ASK —

20. Are your living quarters in a —

(Read answer categories.)

~6 11↓

1120
1 ☐ **Mobile home?**
2 ☐ **One-unit building, detached from any other building?**
3 ☐ **One-unit building, attached to one or more buildings?** — *Skip to item 22a*
4 ☐ **Building with two or more apartments?** — *Skip to item 21b*

21a. Are there any occupied or vacant apartments besides your own in the (building/mobile home)?

1130
1 ☐ Yes — *Fill Table X on Control Card, then go to item 21b*
2 ☐ No — *Skip to item 23 and mark box 1 or 4*

b. How many apartments are in the (building/mobile home)?

1140 _____ Number — *Skip to item 23 and mark box 3 or 5*

22a. Does your (house/apartment) share an attic or basement with the (house/apartment) next door?

1150
1 ☐ Yes
2 ☐ No
3 ☐ Don't know
} *SKIP to item 22c*

b. How many (houses/apartments) including your own share the attic or basement?

1160 _____ Number — *If one, reask item 22a and correct entry.*
If more than one, skip to item 23 and mark box 3.

c. Does your (house/apartment) share a furnace or boiler with the (house/apartment) next door?

1170
1 ☐ Yes
2 ☐ No
3 ☐ Don't know
} *SKIP to item 22e*

d. How many (houses/apartments) including your own share the furnace or boiler?

1180 _____ Number — *If one, reask item 22c and correct entry.*
If more than one, skip to item 23 and mark box 3.

e. Are there any occupied or vacant apartments besides your own in the building?

1190
1 ☐ Yes — *Fill Table X on Control Card, then go to item 22f*
2 ☐ No — *Skip to item 23 and mark box 2*

f. How many apartments including your own are in the building?

1200 _____ Number — *If one, reask item 22e and correct entry.*
If more than one, go to item 23 and mark box 3.

23. Final structure type classification based on entries in items 20—22.

1210
1 ☐ One-unit building—detached
2 ☐ One-unit building—attached
3 ☐ Two-or-more-unit building
4 ☐ One-unit mobile home
5 ☐ Two-or-more-unit mobile home
} *Skip to item 25a*

24. Is the house built —

(Read answer categories until a "yes" reply is received.)

1220
1 ☐ **With a basement under all the building?**
2 ☐ **With a basement under part of the building?**
3 ☐ **With a crawl space?**
4 ☐ **On a concrete slab?**
5 ☐ **In some other way?** — *Specify* ↓

_____

25a. Is the (house/apartment) part of a condominium or cooperative?

1230
3 ☐ No
2 ☐ Yes, condominium
} *SKIP to item 26a, page 4*
1 ☐ Yes, cooperative

b. To the Census Bureau, a cooperative is property which is owned by a corporation. Each shareholder is entitled to occupy an individual unit. Is this what you mean when you say this is a cooperative?

☐ Yes
☐ No — *Reask item 25a and correct entry*

Notes

REGULAR OCCUPIED — Continued

26a. How many of each of the following rooms does the (house/apartment) have?

(For a one room efficiency or studio apartment, enter "1" for living room, enter the correct number of bathrooms, and mark "None" for all other rooms.)

(1) Bedrooms? 1240 _____ Number
0 ☐ None

(2) Full bathrooms?
(Hot and cold piped water AND sink AND flush toilet AND bathtub or shower) 1250 _____ Number
0 ☐ None

(3) Half bathrooms?
(Toilet OR bathtub OR shower) 1260 _____ Number
0 ☐ None

(4) Kitchens? 1270 _____ Number
0 ☐ None

(5) Living rooms? 1280 _____ Number
0 ☐ None

(6) Dining rooms? 1290 _____ Number → **Is it a separate room?** ↓
0 ☐ None

1295
1 ☐ Yes
2 ☐ No — *Correct entry for number of dining rooms*

b. Are there any other rooms?

(Exclude halls, foyers, pantries, garages, porches or areas that aren't separated by a built-in, floor-to-ceiling wall extending at least a few inches into room.)

1300
1 ☐ Yes
2 ☐ No — *Skip to item 27*

c. What are they?

1310 _____ Number of family rooms, dens, recreation rooms and/or libraries
0 ☐ None

1320 _____ Number of rooms that are business space with direct access to outside
0 ☐ None

1330 _____ Number of other rooms, finished or unfinished
0 ☐ None

27. Does the (house/apartment) have a kitchen sink?

(For this household's use only)

1340
1 ☐ Yes
2 ☐ No

28. Check Item *(See item 26a.)*

☐ One or more full bathrooms — *Skip to item 30a*
☐ No full bathrooms — *Ask item 29a*

29a. Does the (house/apartment) have a bathtub or shower for this household's use only?

1350
1 ☐ Yes
2 ☐ No

b. Does the (house/apartment) have a flush toilet for this household's use only?

1360
1 ☐ Yes
2 ☐ No — *Skip to Item 31a, page 5*

30a. In the last 3 months, was there any time when all the toilets in the home were not working?

(While household was living here if less than 3 months)

1370
1 ☐ Yes
2 ☐ No toilet breakdowns — *Skip to item 31a, page 5*

b. How many of these breakdowns lasted 6 hours or more?

1380 _____ Number of toilet breakdowns lasting 6 hours or more
0 ☐ No toilet breakdowns lasting 6 hours

Facsimile of the American Housing Survey Questionnaire: 1985—Continued

REGULAR OCCUPIED — Continued

31a. Is all the wiring in the finished areas of your home concealed either in walls or metal coverings?
(Exclude appliance cords, extension cords, chandelier cords, telephone or antenna wires.)
1390
1 ☐ Yes, concealed
2 ☐ No
3 ☐ No electrical wiring — *Skip to item 32a*

b. Does every room have an electric outlet or wall plug that works?
1400
1 ☐ Yes
2 ☐ No

c. Have any fuses blown or circuit breakers tripped in the last 3 months?
(For the home)
(While household was living here if less than 3 months)
1410
1 ☐ Yes
2 ☐ No
3 ☐ Don't know
Skip to item 32a

d. How many times in the last 3 months?
1420 _____ Number

32a. Has water leaked into your home from outdoors in the last 12 months?
(Exclude plumbing or other inside leaks.)
(While household was living here if less than 12 months)
1430
1 ☐ Yes
2 ☐ No — *Skip to item 32c*

b. Where did the water come in?
(Mark all that apply.)
1440
1 ☐ Roof
2 ☐ Basement
3 ☐ Walls or around closed windows or closed doors
4 ☐ Other — *Specify* _____

c. Have there been water leaks in the (house/apartment) from INSIDE the building in the last 12 months?
(While household was living here if less than 12 months)
1450
1 ☐ Yes
2 ☐ No — *Skip to item 33a*

d. Where did the water come from?
(Mark all that apply.)
1460
1 ☐ Own plumbing fixtures backed up and/or overflowed
2 ☐ Pipes leaked *(Include pipe leaks from other apartments.)*
3 ☐ Other or unknown — *Specify* _____

33a. Does the (house/apartment) have hot and cold piped water?
(For this household's use only)
1470
1 ☐ Yes
2 ☐ No — *Skip to item 34a*

b. What fuel is used MOST to heat the water?
1480
1 ☐ Electricity
2 ☐ Gas
3 ☐ Fuel oil
4 ☐ Kerosene or other liquid fuel
5 ☐ Coal or coke
6 ☐ Wood
7 ☐ Solar energy
8 ☐ Other — *Specify* _____

c. Was your home ever completely without running water in the last 3 months?
(While household was living here if less than 3 months)
1490
1 ☐ Yes
2 ☐ No water stoppage — *Skip to item 34a*

d. How many times was it not available for 6 hours or more?
1500 _____ Water stoppages lasting 6 hours or more
0 ☐ None lasted 6 hours

34a. Does water for your home come from a public or private system, an individual well, or some other source?
(Mark first category that is used for drinking and cooking.)
1510
1 ☐ Public or private water system — *Skip to item 35a, page 6*
2 ☐ Individual well — *Ask item 34b*
3 ☐ Spring
4 ☐ Cistern
5 ☐ Stream or lake
6 ☐ Bottled water
7 ☐ Other — *Specify* _____
Skip to item 35a, page 6

b. How many (houses/apartments) does the well serve?
1520
1 ☐ Only this house/apartment
2 ☐ 2 to 5
3 ☐ 6 or more

c. Is the well drilled or dug?
1530
1 ☐ Drilled
2 ☐ Dug

REGULAR OCCUPIED — Continued

35a. Is the (house/apartment) connected to a public sewer?
1540
1 ☐ Yes — *Skip to item 35d*
2 ☐ No

b. What means of sewage disposal does the (house/apartment) have?
1550
1 ☐ Septic tank or cesspool — *Ask item 35c*
2 ☐ Chemical toilet
3 ☐ Outhouse or privy
4 ☐ Other — *Specify* _____
5 ☐ None
Skip to item 36a

c. How many (houses/apartments) are connected to the (septic tank/cesspool)?
1560
1 ☐ One
2 ☐ 2 to 5
3 ☐ 6 or more

d. Did the sewage system break down in the last 3 months?
(So that it was completely unusable)
(While household was living here if less than 3 months)
1570
1 ☐ Yes
2 ☐ No sewage breakdowns — *Skip to item 36a*

e. How many of these breakdowns lasted 6 hours or more?
1580 _____ Sewage breakdowns lasting 6 hours or more
0 ☐ None lasted 6 hours

36a. Does your (house/apartment) have a refrigerator?
(For this household's use only)
(Exclude ice boxes)
1590
1 ☐ Yes
2 ☐ No — *Skip to item 37a*

b. Is it more than 5 years old?
(Age of newest if two or more)
1600
1 ☐ Yes
2 ☐ No

37a. Does your (house/apartment) have a garbage disposal in the sink?
1610
1 ☐ Yes
2 ☐ No — *Skip to item 38a*

b. Is it more than 5 years old?
1620
1 ☐ Yes
2 ☐ No

38a. Does your (house/apartment) have a cookstove or range with an oven?
(For this household's use only)
(Include microwaves. Exclude toaster-ovens and portable burners.)
1630
1 ☐ Yes — *Skip to item 38c*
2 ☐ No

b. Does your (house/apartment) have —
(For this household's use only)

(1) an oven?
(Include microwaves)
(Exclude toaster-ovens)
1640
1 ☐ Yes
2 ☐ No

(2) cooking burners?
(Exclude portable burners)
1650
1 ☐ Yes
2 ☐ No

If both are "No," skip to item 39a

c. (Is it/Are they) more than 5 years old?
(Age of newest if two or more)
1660
1 ☐ Yes
2 ☐ No

d. What fuel is used MOST for cooking?
1670
1 ☐ Electricity
2 ☐ Gas
3 ☐ Kerosene or other liquid fuel
4 ☐ Coal or coke
5 ☐ Wood
6 ☐ Other — *Specify* _____
7 ☐ No fuel used

39a. Does your (house/apartment) have a dishwasher?
1690
1 ☐ Yes
2 ☐ No — *Skip to item 40a, page 7*

b. Is it more than 5 years old?
1700
1 ☐ Yes
2 ☐ No

Facsimile of the American Housing Survey Questionnaire: 1985—Continued

REGULAR OCCUPIED — Continued

40a. Does your (house/apartment) have a washing machine (- - - - / in the apartment)? [1710]
1 ☐ Yes
2 ☐ No — *Skip to item 41a*

b. Is it more than 5 years old? [1720]
1 ☐ Yes
2 ☐ No

41a. Does your (house/apartment) have a clothes dryer (- - - - / in the apartment)? [1730]
1 ☐ Yes
2 ☐ No — *Skip to item 42a*

b. Is it more than 5 years old? [1740]
1 ☐ Yes
2 ☐ No

c. What kind of fuel does the dryer use? [1750]
1 ☐ Electricity
2 ☐ Gas
3 ☐ Other — *Specify* _____

42a. Does your (house/apartment) have central air conditioning? [1760]
1 ☐ Yes
2 ☐ No — *Skip to item 42c*

b. What kind of fuel does it use? [1770]
1 ☐ Electricity
2 ☐ Gas
3 ☐ Other — *Specify* _____
Skip to item 43a

c. Do you use any room air conditioners? [1780]
1 ☐ Yes
2 ☐ No — *Skip to item 43a*

d. How many? [1790] _____ Number

43a. What fuel is used MOST for heating the (house/apartment)? [1800]
1 ☐ Electricity
2 ☐ Gas
3 ☐ Fuel oil
4 ☐ Kerosene or other liquid fuel
5 ☐ Coal or coke
6 ☐ Wood
7 ☐ Solar energy
8 ☐ Other — *Specify* _____
9 ☐ None — *Skip to item 44, page 8*

b. Besides *(Fuel marked in item 43a)* **what other fuel is used for heating the (house/apartment)?**

(Mark all that apply.)

[1810] •
1 ☐ Electricity
2 ☐ Gas
3 ☐ Fuel oil
4 ☐ Kerosene or other liquid fuel
5 ☐ Coal or coke
6 ☐ Wood
[1820] •
7 ☐ Solar energy
8 ☐ Other — *Specify* _____
9 ☐ None

Notes

REGULAR OCCUPIED — Continued

44. Does the (house/apartment) have a usable fireplace? [1830]
1 ☐ Yes
2 ☐ No

PLEASE LOOK AT THIS CARD.

45. What type of heating equipment is used MOST to heat the (house/apartment)? [1840]
1 ☐ A central warm-air furnace (with air vents or ducts to the individual rooms)
2 ☐ Steam or hot-water system (radiators or other system using steam or hot water)
3 ☐ Electric heat pump
4 ☐ Other built-in electric units (permanently installed in wall, ceiling, or baseboards)
5 ☐ Floor, wall, or other built-in, hot-air heater without ducts
☐ Room heaters — **(Is it /Are they) —**
6 ☐ **Kerosene, gas, or oil heaters, VENTED to the outside through a chimney, flue, or pipes?**
7 ☐ **UNVENTED gas, oil, or kerosene heaters?**
8 ☐ **Portable electric heaters?**
9 ☐ Stove(s)
10 ☐ Fireplace(s) WITH inserts (installed equipment designed to circulate more heat into the room)
11 ☐ Fireplace(s) with NO inserts
12 ☐ Other — *Specify* _____
13 ☐ None — *Skip to item 48a, page 9*

46a. What other kinds of heating equipment does the (house/apartment) have or use?

b. Anything else?

(Mark all that apply.)

[1850] •
1 ☐ A central warm-air furnace (with air vents or ducts to the individual rooms)
2 ☐ Steam or hot-water system (radiators or other system using steam or hot water)
3 ☐ Electric heat pump
4 ☐ Other built-in electric units (permanently installed in wall, ceiling, or baseboards)
5 ☐ Floor, wall, or other built-in, hot-air heater without ducts
☐ Room heaters — **(Is it /Are they) —**
6 ☐ **Kerosene, gas, or oil heaters, VENTED to the outside through a chimney, flue, or pipes?**
[1860] •
7 ☐ **UNVENTED gas, oil, or kerosene heaters?**
8 ☐ **Portable electric heaters?**
9 ☐ Stove(s)
[1870] •
10 ☐ Fireplace(s) WITH inserts (installed equipment designed to circulate more heat into the room)
11 ☐ Fireplace(s) with NO inserts
12 ☐ Other — *Specify* _____
13 ☐ None

Notes

Facsimile of the American Housing Survey Questionnaire: 1985—Continued

REGULAR OCCUPIED — Continued

47a. Last winter was there any time when the (house/apartment) was so cold for 24 hours or more that it caused anyone in your household discomfort?
1680 1 ☐ Yes
2 ☐ No
3 ☐ Did not live here last winter
} *Skip to item 48a*

b. Was that because the heating equipment broke down?
1890 1 ☐ Yes
2 ☐ No, didn't break down — *Skip to item 47e*

c. How many times did (it/they all) break down for 6 hours or more?
1900 _____ Number of breakdowns lasting 6 hours or more
0 ☐ Never broken for 6 hours

d. Was it cold for any other reason?
1910 1 ☐ Yes
2 ☐ No — *Skip to item 48a*

e. What was the reason?
1920 1 ☐ Utility interruption
2 ☐ Inadequate heating capacity
3 ☐ Inadequate insulation
7 ☐ Other — *Specify* _____

48a. Does the (house/apartment) have a porch, deck, balcony, or patio?
(Measuring at least four feet by four feet)
(Exclude if already counted as a room.)
1930 1 ☐ Yes
2 ☐ No

b. Does the (house/apartment) have open cracks or holes in the inside walls or ceilings?
(Cracks thicker than a dime)
1940 1 ☐ Yes
2 ☐ No

c. Does the (house/apartment) have holes in the floors?
(Big enough for someone to trip in)
1950 1 ☐ Yes
2 ☐ No

d. Does the (house/apartment) have any area of peeling paint or broken plaster bigger than 8 inches by 11 inches?
(The size of a weekly news magazine or standard letter)
1960 1 ☐ Yes
2 ☐ No

e. In the last 3 months have you seen any rats or signs of rats in the building?
1970 1 ☐ Yes
2 ☐ No

49. On a scale of 1 to 10, how would you rate the (house/apartment) as a place to live? 10 is best, 1 is worst.
1980 _____

50a. How would you rate the neighborhood on a scale of 1 to 10? 10 is best, 1 is worst.
(Mark "No neighborhood," if respondent volunteers this answer.)
1990 _____
0 ☐ No neighborhood — *Skip to item 51a, page 10*

b. Is there anything about the neighborhood that bothers you?
2000 1 ☐ Yes
2 ☐ No — *Skip to item 51a, page10*

c. What?
(Write exact words and mark all that apply.)
_____
_____
2010 1 ☐ No problem
2 ☐ Crime
3 ☐ Noise
4 ☐ Traffic
5 ☐ Litter or housing deterioration
6 ☐ Poor city/county services
2020 7 ☐ Undesirable commercial, institutional, or industrial property
8 ☐ People
9 ☐ Other

REGULAR OCCUPIED — Continued

51. Check Item
Mark first box that applies.

a. *(See Control Card item 25.)*
☐ Respondent moved here after 1979 — *Ask item 52a*
☐ Other(s) but not respondent moved here after 1979 — *Skip to item 59, page 11*
☐ All moved in 1979 or earlier — *Go to item 51b*

b. *(See Control Card item 8b.)*
☐ Owned — *Skip to item 73a, page 16*
☐ Rented — *Skip to item 64a, page 14*
☐ No cash rent — *Skip to item 64c, page 14*

52a. What are the reasons you moved from your last (house/apartment)?
Anything else?
(Mark all that apply.)
2030 1 ☐ A private company or person wanted to use it for some purpose
2 ☐ Forced to leave by the government
3 ☐ Disaster loss (fire, flood, etc.)
4 ☐ New job or job transfer
5 ☐ To be closer to work/school/other
6 ☐ Other, financial/employment related
2040 7 ☐ To establish own household
8 ☐ Needed larger house or apartment
9 ☐ Married, widowed, divorced or separated
2050 10 ☐ Other, family/personal related
11 ☐ Wanted better quality house (apartment)
12 ☐ Change from owner to renter OR renter to owner
2060 13 ☐ Wanted lower rent or less expensive house to maintain
14 ☐ Other housing related reasons
15 ☐ Other — *Specify* _____

b. *Mark if only one box checked in item 52a or ask —*
What is the MAIN reason you moved?
2070 _____ Number from item 52a
0 ☐ All reasons of equal importance

53. Check Item *(Mark first that applies.)*
☐ Box 1 marked in item 52a — *Ask item 54a*
☐ Box 2 marked in item 52a — *Skip to item 54b*
☐ Boxes 1 and 2 blank in item 52a — *Skip to item 54c*

54a. Did you leave —
(1) Because the owner, or members of the owner's family were going to move into that (house/apartment)?
2080 1 ☐ Yes — *Skip to item 55a, page 11*
2 ☐ No

(2) Because that unit was going to become a condominium or cooperative?
2090 1 ☐ Yes — *Skip to item 55a, page 11*
2 ☐ No

(3) Because that (house/apartment) was closed for repairs?
2100 1 ☐ Yes
2 ☐ No
} *Skip to item 55a, page 11*

b. Did you leave —
(1) Because the government wanted to use the land or building for some other purpose?
2110 1 ☐ Yes — *Skip to item 55a, page 11*
2 ☐ No

(2) Because that (house/apartment) was condemned by the government as unfit for occupancy?
2120 1 ☐ Yes
2 ☐ No
} *Skip to item 55a, page 11*

c. In addition to the reasons given, did you leave —
(1) Because a private company or person wanted to use it for some purpose?
2130 1 ☐ Yes — *Ask (2)*
2 ☐ No — *Skip to (5)*

(2) Was that because the owner or members of the owner's family were going to move into that (house/apartment)?
2140 1 ☐ Yes — *Skip to item 55a, page 11*
2 ☐ No — *Ask (3)*

(3) Because it was going to be a condominium or cooperative?
2150 1 ☐ Yes — *Skip to item 55a, page 11*
2 ☐ No — *Ask (4)*

(4) Because it was closed for repairs?
2160 1 ☐ Yes
2 ☐ No
} *Skip to item 55a, page 11*

(5) Because the government forced you to leave?
2170 1 ☐ Yes — *Ask (6)*
2 ☐ No — *Skip to item 55a, page 11*

(6) Was that because the government wanted to use the land or building for some other purpose?
2180 1 ☐ Yes — *Skip to item 55a, page 11*
2 ☐ No — *Ask (7)*

(7) Because it was condemned by the government as unfit for occupancy?
2190 1 ☐ Yes
2 ☐ No

Facsimile of the American Housing Survey Questionnaire: 1985—Continued

REGULAR OCCUPIED — Continued

55a. When you were going to move, did you look for a (house/apartment) in any neighborhood other than this? [2200]
1 ☐ Yes
2 ☐ No

b. Why did you choose this NEIGHBORHOOD?
(Write exact words and mark all that apply.)

Anything else?

[2210]
1 ☐ Convenient to job
2 ☐ Convenient to friends or relatives
3 ☐ Convenient to leisure activities
4 ☐ Convenient to public transportation
5 ☐ Good schools
6 ☐ Other public services
[2220]
7 ☐ Looks/design of neighborhood
8 ☐ House was most important consideration
9 ☐ Other

Mark if only one box marked in item 55b or ask —
c. What is the MAIN reason you chose this neighborhood? [2230]
_____ Box number from item 55b
0 ☐ All reasons of equal importance

56a. Before you moved, did you look at both (houses/mobile homes) and apartments? [2240]
1 ☐ Yes
2 ☐ No
3 ☐ Looked at only this unit

b. Why did you choose this particular (house/apartment)?
(Write exact words and mark all that apply.)

Anything else?

[2250]
1 ☐ Financial reasons
2 ☐ Room layout/design
3 ☐ Kitchen
4 ☐ Size
5 ☐ Exterior appearance
6 ☐ Yard/trees/view
[2260]
7 ☐ Quality of construction
8 ☐ Only one available
9 ☐ Other — *Specify* _____

Mark if only one box marked in item 56b or ask —
c. What is the MAIN reason you chose this (house/apartment)? [2270]
_____ Box number from item 56b
0 ☐ All reasons of equal importance

57. Is this neighborhood better, worse, or about the same as your last neighborhood? [2280]
1 ☐ Better
2 ☐ Worse
3 ☐ About the same
4 ☐ Same neighborhood

58. Is this (house/apartment) better, worse, or about the same as your last home? [2290]
1 ☐ Better
2 ☐ Worse
3 ☐ About the same

59. Check Item *(See Control Card item 25.)*
☐ Only one person moved in after 1979 — *Skip to item 61b, page 12*
☐ Two or more persons moved in after 1979 — *Ask item 60a*

60a. Earlier you told me that (... *(Specify names)*/and you) moved into this (house/apartment) after 1979. Did all of (you/them) move here from the same previous residence? [2300]
1. ☐ Yes
2 ☐ No — *Skip to item 61a, page 12*

b. INTERVIEWER INSTRUCTION *(See Control Card item 26.)*
If all moved in within a 6-month period — *Skip to item 61b, page 12*
If people moved in more than 6 months apart — *Put them in separate groups in item 61a on pages 12 and 13 and ask items 61b—m for each group.*

REGULAR OCCUPIED — Continued

61a. Which people moved here from the same previous residence?

Enter line numbers of all people who come from first home mentioned under Group 1, the line numbers of all people who come from the second home mentioned under Group 2, etc. If people moved from same previous residence but more than 6 months apart, put them in separate groups.

~6 14↓ GROUP 1
Line numbers
[2310]
[2320]
[2330]

b. What city, county, and State did (... *(Specify names for line numbers in item 61a)* /you/they) live in just before moving here? [2340]
0 ☐ Outside U.S. — *Skip to item 61n*

~7 14↓
City or place
County
State

c. What was the ZIP Code?
ZIP Code

[2350] Office use only

d. Did (you/they) live inside the incorporated limits of *(City above)*? [2360]
1 ☐ Yes
2 ☐ No or not incorporated place
3 ☐ Don't know

e. *Enter zone number OR hand respondent zone map and ask —*
This map is divided into zones. Which zone did ..., ..., and ... live in just before moving here?
(If necessary, obtain any other information needed to locate on map.)
[2370]
Zone code
_____ Zone alpha (if any)
00 ☐ Off map

f. Was that residence —
(Read answer categories.)
~6 14↓
[2380]
1 ☐ **A house?**
2 ☐ **An apartment?**
3 ☐ **A mobile home?**
4 ☐ **Or some other type of residence?** — *Skip to item 61n.*

g. Was that home —
(Read answer categories.)
[2390]
1 ☐ **Owned or being bought by someone in that household?**
2 ☐ **Rented for cash?**
3 ☐ **Occupied without payment of cash rent?**

h. Was that part of a condominium or cooperative? [2400]
3 ☐ No ..... } *Skip to item 61j*
2 ☐ Yes, condominium } *Skip to item 61j*
1 ☐ Yes, cooperative

i. To the Census Bureau, a cooperative is property which is owned by a corporation. Each shareholder is entitled to occupy an individual unit. Is this what you mean when you say this is a cooperative?
☐ Yes
☐ No — *Reask item 61h and correct entry*

j. How many people lived in that household just before the move? [2410]
_____ — *If one, skip to item 61m; if more than one, ask item 61k*

k. Was that home (owned/ rented) by someone who moved here? [2420]
1 ☐ Yes — *Skip to item 61m*
2 ☐ No

l. Was it (owned/rented) by a relative? [2430]
1 ☐ Yes
2 ☐ No

m. When (... *(Specify names for line number in item 61a)*/ and you) moved, did (your/their) housing costs increase, decrease, or stay about the same, including utilities and (mortgage/rent)? [2440]
(Compare their share, if not whole household.)
1 ☐ Increased
2 ☐ Stayed about same
3 ☐ Decreased
4 ☐ Don't know

n. *Go to next mover group. If none, go to item 62, page 14.*

Facsimile of the American Housing Survey Questionnaire: 1985—Continued

REGULAR OCCUPIED — Continued

~6 15 GROUP 2	~6 16 GROUP 3	~6 17 GROUP 4
Line numbers 2310 2320 2330	Line numbers 2310 2320 2330	Line numbers 2310 2320 2330
2340 o☐ Outside U.S. — *Skip to item 61n*	2340 o☐ Outside U.S. — *Skip to item 61n*	2340 o☐ Outside U.S. — *Skip to item 61n*
~7 15 City or place	~7 16 City or place	~7 17 City or place
County	County	County
State	State	State
ZIP Code	ZIP Code	ZIP Code
2350 Office use only	2350 Office use only	2350 Office use only
2360 1☐ Yes 2☐ No or not incorporated place 3☐ Don't know	2360 1☐ Yes 2☐ No or not incorporated place 3☐ Don't know	2360 1☐ Yes 2☐ No or not incorporated place 3☐ Don't know
2370 Zone code _____ Zone alpha (if any) 00☐ Off map	2370 Zone code _____ Zone alpha (if any) 00☐ Off map	2370 Zone code _____ Zone alpha (if any) 00☐ Off map
~6 15	~6 16	~6 17
2380 1☐ **A house?** 2☐ **An apartment?** 3☐ **A mobile home?** 4☐ **Or some other type of residence?** — *Skip to item 61n.*	2380 1☐ **A house?** 2☐ **An apartment?** 3☐ **A mobile home?** 4☐ **Or some other type of residence?** — *Skip to item 61n.*	2380 1☐ **A house?** 2☐ **An apartment?** 3☐ **A mobile home?** 4☐ **Or some other type of residence?** — *Skip to item 61n.*
2390 1☐ **Owned or being bought by someone in that household?** 2☐ **Rented for cash?** 3☐ **Occupied without payment of cash rent?**	2390 1☐ **Owned or being bought by someone in that household?** 2☐ **Rented for cash?** 3☐ **Occupied without payment of cash rent?**	2390 1☐ **Owned or being bought by someone in that household?** 2☐ **Rented for cash?** 3☐ **Occupied without payment of cash rent?**
2400 3☐ No ..... 2☐ Yes, condominium 1☐ Yes, cooperative } *Skip to item 61j*	2400 3☐ No ..... 2☐ Yes, condominium 1☐ Yes, cooperative } *Skip to item 61j*	2400 3☐ No ..... 2☐ Yes, condominium 1☐ Yes, cooperative } *Skip to item 61j*
☐ **Yes** ☐ **No — *Reask item 61h and correct entry***	☐ **Yes** ☐ **No — *Reask item 61h and correct entry***	☐ **Yes** ☐ **No — *Reask item 61h and correct entry***
2410 _____ — *If one, skip to item 61m; if more than one, ask item 61k*	2410 _____ — *If one, skip to item 61m; if more than one, ask item 61k*	2410 _____ — *If one, skip to item 61m; if more than one, ask item 61k*
2420 1☐ Yes — *Skip to item 61m* 2☐ No	2420 1☐ Yes — *Skip to item 61m* 2☐ No	2420 1☐ Yes — *Skip to item 61m* 2☐ No
2430 1☐ Yes 2☐ No	2430 1☐ Yes 2☐ No	2430 1☐ Yes 2☐ No
2440 1☐ Increased 2☐ Stayed about same 3☐ Decreased 4☐ Don't know	2440 1☐ Increased 2☐ Stayed about same 3☐ Decreased 4☐ Don't know	2440 1☐ Increased 2☐ Stayed about same 3☐ Decreased 4☐ Don't know
Go to next mover group. If none, go to item 62, page 14.	*Go to next mover group. If none, go to item 62, page 14.*	*Go to next mover group. If none, go to item 62, page 14.*

FORM AHS-62 (10-15-84)

REGULAR OCCUPIED — Continued

62. INTRODUCTION: **The next questions are about your current residence.**

63. Check Item *(See Control Card item 8b.)*
Current residence is —
☐ Owned — *Skip to item 73a, page 16*
☐ Rented — *Go to item 64a*
☐ No cash rent — *Skip to item 64c*

64a. How often is the rent due? ~6 11 — 2500 _____ Times per year; 12☐ Monthly

b. How much is the rent? *(If parking priced separately, exclude it here and mark NO to items 64m and 64n without asking.)* 2510 $ _____ .00

c. Check Item *(See item 23, page 3.)*
☐ One-unit mobile home or two-or-more-unit mobile home — *Ask item 64d*
☐ Not a mobile home — *Skip to item 64m*

d. Do you pay separate rent for the land? 2511 1☐ Yes 2☐ No — *Skip to item 64g*

e. How many times a year is the (land/site) rent due? 2512 _____ Times per year; 12☐ Monthly

f. What is the cost each . . . *(Billing period)?* 2513 $ _____ .00; 0☐ No cash rent; 9997☐ Included in mobile home park fee

g. (- - - -/In addition to the land rent), do you pay any (- - - -/additional) mobile home park fee? 3550 1☐ Yes 2☐ No — *Skip to item 64j*

h. How many times a year is the fee due? 3555 _____ Times per year; 12☐ Monthly

i. What is the cost each . . . *(Billing period)?* 3600 $ _____ .00; 0☐ Included in mobile home rent

j. Are there any (- - - -/other) required fees for utility hookups, mobile home association fees, and so forth? ~6 11 — 2517 1☐ Yes 2☐ No — *Skip to item 64m*

k. How many times a year are the fees due? 2518 _____ Times per year; 12☐ Monthly

l. What is the average cost each . . . *(Billing period)* **for those fees?** 2519 $ _____ .00

m. Is a garage or carport included (in the rent/with the home)? 2520 1☐ Yes — *Skip to item 65a, page 15* 2☐ No

n. Is an offstreet parking space included? 2530 1☐ Yes 2☐ No

Notes

FORM AHS-62 (10-15-84)

REGULAR OCCUPIED — Continued

65a. Is the building owned by a public housing authority? [2540] 1 ☐ Yes — *Skip to item 66* 2 ☐ No

b. Does the Federal Government pay some of the cost of the unit? [2550] 1 ☐ Yes — *Skip to item 66* 2 ☐ No

c. Does the State or local government pay some of the cost of the unit? [2560] 1 ☐ Yes — *Skip to item 66* 2 ☐ No

d. Do (you/the people living here) have to report the household's income to someone every year so they can set the rent? [2570] 1 ☐ Yes — *Skip to item 66* 2 ☐ No

e. Is there rent control on the unit? [2580] 1 ☐ Yes — *Skip to item 66* 2 ☐ No

f. Is the rent adjusted because someone in the household works for or is related to the owner? [2590] 1 ☐ Yes 2 ☐ No

66. Check Item *(See item 23, page 3.)*

☐ One-unit mobile home or two-or-more-unit mobile home — *Skip to item 68*
☐ Not a mobile home — *Ask item 67*

67. About when was the building originally built? [2910] ☐ 1980 or later

Month [ ] Year [ ] } *Skip to item 70*

[2910] 1 ☐ 1979
2 ☐ 75–78
3 ☐ 70–74
4 ☐ 60–69
5 ☐ 50–59
6 ☐ 40–49
7 ☐ 30–39
8 ☐ 20–29
9 ☐ 1919 or earlier
} *Skip to item 71, page 16*

68. Excluding the dealer's lot, is this the first site on which this mobile home was placed? [2900] 1 ☐ Yes, first site 2 ☐ No, moved from another site 3 ☐ Don't know

69. What is the model year of the mobile home? [2910] ☐ 1980 or later

Year [ ] } *Ask item 70*

[2910] 1 ☐ 1979
2 ☐ 75–78
3 ☐ 70–74
4 ☐ 60–69
5 ☐ 50–59
6 ☐ 40–49
7 ☐ 1939 or earlier
} *Skip to item 71, page 16*

70. Were you the first (person/people) to occupy this home or did someone else live here before you? [2920] 1 ☐ First occupants 2 ☐ Previously occupied

Notes

REGULAR OCCUPIED — Continued

71. Check Item *(See item 23, page 3.)*

☐ Two-or-more-unit building or two-or-more-unit mobile home — *Skip to item 109a, page 24*
☐ All others — *Ask item 72a*

72a. How large is the (lot/site)? *(Include all connecting land that is owned or that is rented with the home.)*

If over 1 acre, drop any fractions, don't round up. If under one acre, convert to approximate square feet.

One eighth acre = 5500 sq. ft.
Quarter acre = 11000 sq. ft.
One third acre = 14000 sq. ft.
Half acre = 22000 sq. ft.
Three quarters acre = 33000 sq. ft.
One acre = 44000 sq. ft.

[2980] _____ Square feet
OR
[2990] _____ Feet by
[3000] _____ feet
OR
[3010] _____ Whole acres
0 ☐ Don't know — *Ask item 72b*

MARK OR ASK —
b. Is it more than 10 acres? [3020] 1 ☐ Yes 2 ☐ No } *Skip to item 109a, page 24*

73a. These questions are about major repairs, improvements or alterations made to the (house/apartment) in the last 2 years. *(Count work only once; include work in progress.) (While living here if less than 2 years)*

	73a.	b. Did someone in the household do most of the work?	c. How much did the job cost (- - - -/not counting household members' time?) *(Include materials and labor.)*
(1) Was all or part of the roof replaced in the last 2 years?	[2650] 1 ☐ Yes, all 2 ☐ Yes, part 3 ☐ No	[2655] 1 ☐ Yes 2 ☐ No	[2660] $ _____ .00 0 ☐ No cost
(2) Were any additions built?	[2670] 1 ☐ Yes 2 ☐ No	3 ☐ Yes 4 ☐ No	[2680] $ _____ .00 0 ☐ No cost
(3) Was the kitchen remodeled or a kitchen added?	[2690] 1 ☐ Yes 2 ☐ No	3 ☐ Yes 4 ☐ No	[2700] $ _____ .00 0 ☐ No cost
(4) Were any bathrooms remodeled or added?	[2710] 1 ☐ Yes 2 ☐ No	3 ☐ Yes 4 ☐ No	[2720] $ _____ .00 0 ☐ No cost
(5) Was any siding replaced or added in the last 2 years?	[2730] 1 ☐ Yes 2 ☐ No	3 ☐ Yes 4 ☐ No	[2740] $ _____ .00 0 ☐ No cost
(6) Were any new storm doors or storm windows bought and installed?	[2750] 1 ☐ Yes 2 ☐ No	3 ☐ Yes 4 ☐ No	[2760] $ _____ .00 0 ☐ No cost
(7) Was any major equipment, such as a furnace or central air conditioning replaced or added?	[2770] 1 ☐ Yes 2 ☐ No	3 ☐ Yes 4 ☐ No	[2780] $ _____ .00 0 ☐ No cost
(8) Was insulation added?	[2790] 1 ☐ Yes 2 ☐ No	3 ☐ Yes 4 ☐ No	[2800] $ _____ .00 0 ☐ No cost
(9) Were any (- - - -/other) major repairs, or improvements, over $500 each done in the last 2 years?	[2810] 1 ☐ Yes 2 ☐ No — *Go to item 74*	3 ☐ Yes 4 ☐ No	[2820] $ _____ .00 0 ☐ No cost

74. Check Item *(See item 73a.)*

☐ At least one "Yes" marked in item 73a — *Ask item 75*
☐ All "No" in item 73a — *Skip to item 76*

75. Did the household get a low interest loan or grant from a government program to help pay for making any of these repairs or alterations to your home? [2830] 1 ☐ Yes 2 ☐ No

76. In just the last YEAR, how much was spent on routine maintenance such as painting, repairs, etc.? Exclude anything already mentioned. *(Exclude housecleaning.)* [2840] $ _____ .00 0 ☐ Nothing

Facsimile of the American Housing Survey Questionnaire: 1985—Continued

REGULAR OCCUPIED — Continued

77. Check Item *(See item 23, page 3.)*
- ☐ One-unit mobile home or two-or-more-unit mobile home — *Skip to item 79*
- ☐ Not a mobile home — *Ask item 78*

78. About when was the building originally built?

2910 ☐ 1980 or later ↯
Month [ ] Year [ ] } *Skip to item 81*

2910
1 ☐ 1979
2 ☐ 75—78
3 ☐ 70—74
4 ☐ 60—69
5 ☐ 50—59
6 ☐ 40—49
7 ☐ 30—39
8 ☐ 20—29
9 ☐ 1919 or earlier
} *Skip to item 82a*

79. Excluding the dealer's lot, is this the first site on which this mobile home was placed?

2900
1 ☐ Yes, first site
2 ☐ No, moved from another site
3 ☐ Don't know

80. What is the model year of the mobile home?

2910 ☐ 1980 or later ↯
Year [ ] } *Ask item 81*

2910
1 ☐ 1979
2 ☐ 75—78
3 ☐ 70—74
4 ☐ 60—69
5 ☐ 50—59
6 ☐ 40—49
7 ☐ 1939 or earlier
} *Skip to item 82a*

81. Were you the first (person/people) to occupy this home or did someone else live here before you?

2920
1 ☐ First occupants
2 ☐ Previously occupied

82a. When did this household buy the (house/apartment)?
(If land and building bought at different times, building only)

2930 [1][9][ ][ ] Year — *Skip to item 82c*

2930
1 ☐ Owner built it or had it built — *Skip to item 82c*
2 ☐ Received as inheritance or gift

b. In what year did this household (inherit/receive) the home?

2940 [1][9][ ][ ] Year — *Skip to item 82e*

c. What was the price?
(Exclude closing costs.)
(For mobile homes, exclude value of the land.)

2950 $ _____ . 00

d. Was the main source of the down payment the sale of a previous home, savings, or something else?
(If bought outright, enter main source of full payment.)

2960
1 ☐ Sale of previous home if sold during past 12 months — *Skip to item 83a, page 18*
2 ☐ Savings or cash on hand
3 ☐ Sale of other investment
4 ☐ Borrowing, other than a mortgage on this property
5 ☐ Inheritance or gift
6 ☐ Land where building was built used for financing
7 ☐ Other — *Specify* _____
8 ☐ No down payment made

e. (Have any of the owners now living here/Have you) ever owned a home before?

2970
1 ☐ Yes
2 ☐ No

REGULAR OCCUPIED — Continued

83. Check Item

a. *(See item 25a, page 3.)*
- ☐ Condominium or cooperative — *Skip to item 87a*
- ☐ Not a condominium or cooperative — *Go to item 83b*

b. *(See item 23, page 3.)*
- ☐ One-unit building — *Ask item 84a*
- ☐ Mobile home — *Skip to item 88a, page 19*
- ☐ Two-or-more-unit building or two-or-more-unit- mobile home — *Skip to item 86e*

84a. How large is the (lot/site)?
(Include all connecting land that is owned or that is rented with the home.)
If over 1 acre, drop any fractions, don't round up.
If under one acre, convert to approximate square feet.

One-eighth acre	=	5500 sq. ft.
Quarter acre	=	11000 sq. ft.
One-third acre	=	14000 sq. ft.
Half acre	=	22000 sq. ft.
Three-quarters acre	=	33000 sq. ft.
One acre	=	44000 sq. ft.

2980 _____ Square feet
OR
2990 _____ Feet by
3000 _____ feet
OR
3010 _____ Whole acres
0 ☐ Don't know — *Ask item 84b*

b. *MARK OR ASK —*
Is it more than 10 acres?

3020
1 ☐ Yes — *Skip to item 86a*
2 ☐ No

c. Is there a commercial establishment on the property?

3030
1 ☐ Yes — *Skip to item 85a*
2 ☐ No

d. Is there a medical or dental office on the property?

3040
1 ☐ Yes — *Skip to item 85b*
2 ☐ No

e. How much do you think the house and lot would sell for on today's market?

3100 $ _____ . 00 *Skip to item 89a, page 19*

85a. Is there a medical or dental office on the property?

3040
1 ☐ Yes
2 ☐ No

b. How much do you think the house, (business/medical office) and lot would sell for on today's market?

3080 $ _____ . 00

c. What is the value of the residential portion of this property?

3100 $ _____ . 00 *Skip to item 89a, page 19*

86a. Is there a commercial establishment on the property?

3030
1 ☐ Yes
2 ☐ No

b. Is there a medical or dental office on the property?

3040
1 ☐ Yes
2 ☐ No

c. How much do you think the house and (Acreage from item 84a/all the land) would sell for on today's market?

3080 $ _____ . 00

d. How much do you think the house and its (lot/yard) would sell for on today's market?

3100 $ _____ . 00 *Skip to item 89a, page 19*

e. Is there a commercial establishment on the property?

3030
1 ☐ Yes
2 ☐ No

f. Is there a medical or dental office on the property?

3040
1 ☐ Yes
2 ☐ No

g. How much do you think the entire building and property would sell for on today's market?

3080 $ _____ . 00

h. How much of that would apply to the apartment only?

3100 $ _____ . 00 *Skip to item 89a, page 19*

87a. Is there a commercial establishment on the property?

3030
1 ☐ Yes
2 ☐ No

b. Is there a medical or dental office on the property?

3040
1 ☐ Yes
2 ☐ No

c. How much do you think the apartment would sell for on today's market?

3100 $ _____ . 00 *Skip to item 89a, page 19*

Facsimile of the American Housing Survey Questionnaire: 1985—Continued

REGULAR OCCUPIED — Continued

88a. How large is the (lot/site)?
(Include all connecting land that is owned or that is rented with the home.)
If over one acre, drop any fractions, don't round up.
If under one acre, convert to approximate square feet.

One-eighth acre = 5500 sq. ft.
Quarter acre = 11000 sq. ft.
One-third acre = 14000 sq. ft.
Half acre = 22000 sq. ft.
Three-quarters acre = 33000 sq. ft.
One acre = 44000 sq. ft.

2980 _____ Square feet
OR
2990 _____ Feet by
3000 _____ feet
OR
3010 _____ Whole acres
0 ☐ Don't know — *Ask item 88b*

MARK OR ASK —
b. Is it more than 10 acres? 3020 1 ☐ Yes 2 ☐ No

c. Is there a commercial establishment on the property? 3030 1 ☐ Yes 2 ☐ No

d. Is there a medical or dental office on the property? 3040 1 ☐ Yes 2 ☐ No

e. How much do you think the mobile home would sell for on today's market?
(Do not include the value of the land.)
3100 $ _____ . 00

f. Do you own the land? 3140 1 ☐ Yes 2 ☐ No — *Skip to item 89a*

g. How much do you think the land would sell for on today's market?
3150 $ _____ . 00

89a. Is a garage or carport included with your home? ~6 11 ↓
2520 1 ☐ Yes — *Skip to item 90* 2 ☐ No

b. Is an offstreet parking space included? 2530 1 ☐ Yes 2 ☐ No

90. Is the ownership of the (house/apartment) shared with anyone NOT living here? 3180 1 ☐ Yes 2 ☐ No

91. Does anyone not living here pay some of the mortgage or utility costs? 3190 1 ☐ Yes 2 ☐ No

The next questions are about mortgages or other loans that are secured by the property.

92. Is there a mortgage or other loan on this (house/apartment)?
(Include "Land contracts" and other loans SECURED BY THE PROPERTY.)
3200 1 ☐ Yes 2 ☐ No — *(If response to item 91 was "Yes" probe to see if there is a mortgage.) Skip to item 98a, page 22*

93. Did you get your mortgage through a State or local government program that provides lower cost mortgages? 3210 1 ☐ Yes 2 ☐ No

94. Check Item *(See Control Card items 13 and 17.)*
☐ Respondent is an owner or owner's spouse — *Ask item 95, page 20*
☐ Respondent is not an owner or owner's spouse — *Callback required — mark item 9, page 1; then skip to item 98a, page 22*

Notes

REGULAR OCCUPIED — Continued

95. How many mortgages are there now on the home/property? 3220 _____ Number of mortgages

96a. Did you get the current (first/second) mortgage the same year you bought your home?	FIRST (MORTGAGE/LOAN) ~6 18	SECOND (MORTGAGE/LOAN) ~6 19
	3230 1 ☐ Yes 2 ☐ No — *Skip to item 96e*	3230 1 ☐ Yes 2 ☐ No — *Skip to item 96e*
b. With regard to the (first/second) mortgage, did you get a new mortgage or did you assume someone else's mortgage?	3240 1 ☐ New — *Skip to item 96f* 2 ☐ Assumed 3 ☐ Wrap-around — *Skip to item 96f*	3240 1 ☐ New — *Skip to item 96f* 2 ☐ Assumed 3 ☐ Wrap-around — *Skip to item 96f*
c. How much was left to pay off when you assumed it?	3250 $ _____ . 00	3250 $ _____ . 00
d. How many years remained on the mortgage then?	3260 _____ Years — *Skip to item 96i*	3260 _____ Years — *Skip to item 96i*
e. What year did you get the mortgage?	3280 1 9 ☐☐ Year	3280 1 9 ☐☐ Year
f. When you first obtained THIS mortgage, how many years was it for?	3290 _____ Years — *If less than 15, ask item 96g; if 15 or more, skip to item 96h* 0 ☐ Can vary — *Ask item 96g*	3290 _____ Years — *If less than 15, ask item 96g; if 15 or more, skip to item 96h* 0 ☐ Can vary — *Ask item 96g*
g. At your current payments, how long would it take to pay off the loan?	3300 _____ Years	3300 _____ Years
h. How much was borrowed?	3310 $ _____ . 00	3310 $ _____ . 00
i. Does this mortgage cover —		
(1) Other homes or apartments besides this one?	3320 1 ☐ Yes — *Skip to item 96j* 2 ☐ No	3320 1 ☐ Yes — *Skip to item 96j* 2 ☐ No
(2) Farm land?	3330 1 ☐ Yes — *Skip to item 96j* 2 ☐ No	3330 1 ☐ Yes — *Skip to item 96j* 2 ☐ No
(3) A business on this property?	3340 1 ☐ Yes 2 ☐ No — *Skip to item 96k*	3340 1 ☐ Yes 2 ☐ No — *Skip to item 96k*
j. How much of the ... *(Amount in item 96c or h)* applies just to your home?	3350 $ _____ . 00	3350 $ _____ . 00
k. What is the current interest rate on the mortgage? *(Annual percentage rate)* *(Round down to nearest 1/4)*	3360 Whole number _____ 3370 Plus: 0 ☐ No fraction 1 ☐ 1/4; Fraction: 2 ☐ 1/2 3 ☐ 3/4	3360 Whole number _____ 3370 Plus: 0 ☐ No fraction 1 ☐ 1/4; Fraction: 2 ☐ 1/2 3 ☐ 3/4
l. What is the current monthly payment?	3380 $ _____ . 00	3380 $ _____ . 00
m. Besides principal and interest, does this payment include —		
(1) Property taxes?	3390 1 ☐ Yes 2 ☐ No	3390 1 ☐ Yes 2 ☐ No
(2) Homeowner's insurance?	3400 1 ☐ Yes 2 ☐ No	3400 1 ☐ Yes 2 ☐ No
(3) Anything else?	3410 1 ☐ Yes 2 ☐ No — *Skip to item 96n, page 21*	3410 1 ☐ Yes 2 ☐ No — *Skip to item 96n, page 21*
(4) How much were the other charges last year? *(Do not include property taxes or homeowner's insurance.)*	3420 $ _____ . 00	3420 $ _____ . 00

Facsimile of the American Housing Survey Questionnaire: 1985—Continued

REGULAR OCCUPIED —Continued

	FIRST (MORTGAGE/LOAN)	SECOND (MORTGAGE/LOAN)
96n. Is the mortgage an FHA mortgage, a VA mortgage, a Farmer's Home Administration mortgage, or some other mortgage?	~6 18 ↓ 3430 1 ☐ FHA (Federal Housing Administration) 2 ☐ VA (Veterans' Administration) } *Skip to item 96q* 3 ☐ Farmer's Home Administration — *Go to item 96s* 4 ☐ Some other mortgage 5 ☐ Don't know	~6 19 ↓ 3430 1 ☐ FHA (Federal Housing Administration) 2 ☐ VA (Veterans' Administration) } *Skip to item 96q* 3 ☐ Farmer's Home Administration — *Go to item 96s* 4 ☐ Some other mortgage 5 ☐ Don't know
o. Did you borrow the money from a bank or other organization, OR did you borrow it from an individual?	3440 1 ☐ Bank or other organization — *Skip to item 96q* 2 ☐ Individual	3440 1 ☐ Bank or other organization — *Skip to item 96q* 2 ☐ Individual
p. Was that the former owner of the home?	3450 1 ☐ Yes 2 ☐ No	3450 1 ☐ Yes 2 ☐ No
q. Are the payments on this loan the same during the whole length of the mortgage?	3460 1 ☐ Yes — *Skip to item 96s* 2 ☐ No	3460 1 ☐ Yes — *Skip to item 96s* 2 ☐ No
r. How do they change? *(Mark all that apply.)*	3470 1 ☐ Change in taxes or insurance, or due to decline in principal balance **Do they change for any other reason?** ☐ Yes — *Mark box 2, 3, 4 and/or 5* ☐ No — *Go to item 96s* 2 ☐ Change based on interest rates 3 ☐ Rise at fixed schedule during part of loan 4 ☐ Rise at fixed schedule during whole length of loan 5 ☐ Last payment biggest 7 ☐ Other — *Specify* ____ *(If box 5 marked above, ask)* **Of the total amount you borrowed, what percentage will have to be paid off in this last payment?** 3480 1 ☐ 1—25 percent 2 ☐ 26—50 3 ☐ 51—75 4 ☐ 76—100	3470 1 ☐ Change in taxes or insurance, or due to decline in principal balance **Do they change for any other reason?** ☐ Yes — *Mark box 2, 3, 4 and/or 5* ☐ No — *Go to item 96s* 2 ☐ Change based on interest rates 3 ☐ Rise at fixed schedule during part of loan 4 ☐ Rise at fixed schedule during whole length of loan 5 ☐ Last payment biggest 7 ☐ Other — *Specify* ____ *(If box 5 marked above, ask)* **Of the total amount you borrowed, what percentage will have to be paid off in this last payment?** 3480 1 ☐ 1—25 percent 2 ☐ 26—50 3 ☐ 51—75 4 ☐ 76—100
s. Check Item *(See item 95, page 20.)*	☐ One mortgage — *Skip to item 98a, page 22* ☐ Two or more mortgages — *Go back to item 96a*	☐ Only two mortgages — *Skip to item 98a, page 22* ☐ Three or more mortgages — *Ask item 97a*
97a. For the (third mortgage/other mortgages), how much did you borrow?	~6 11 ↓ 3490 $ _____ .00	
b. What is your current monthly payment for the (third mortgage/other mortgages)?	3500 $ _____ .00	

Notes

FORM AHS-82 (10-15-84)

REGULAR OCCUPIED — Continued

98. Check Item

a. *(See item 23, page 3.)*

☐ One-unit mobile home or two-or-more-unit mobile home — *Skip to item 101a*

☐ Not a mobile home — *Go to item 98b*

b. *(See item 25a, page 3.)*

☐ Condominium or cooperative — *Ask item 99a*

☐ All others — *Skip to item 103a, page 23*

99a. What were the real estate taxes last year for the (condominium/cooperative) unit? *(Include school taxes, special assessments, and any other real estate taxes.)* *(Exclude taxes past due from other years.)*	3520 $ _____ .00
b. Did you receive a real estate property tax rebate last year?	3524 1 ☐ Yes 2 ☐ No — *Skip to item 100a*
c. What was the amount of the property tax rebate?	3526 $ _____ .00
100a. Is there a required (condominium/cooperative) association fee?	3570 1 ☐ Yes 2 ☐ No — *Skip to item 109a, page 24*
b. How many times a year is the fee due?	3580 _____ Times per year 12 ☐ Monthly
c. What is the average cost each . . . *(Billing period)*?	3590 $ _____ .00 — *Skip to item 109a, page 24*
101a. On the mobile home (- - - -/and its lot) last year, what was the total cost of — property and real estate taxes, registration fees, and license fees? *(Include all connecting land. Include school taxes, special assessment, and any other real estate taxes.)* *(Exclude taxes past due from other years.)*	3520 $ _____ .00
b. Did you receive a real estate property tax rebate last year?	3524 1 ☐ Yes 2 ☐ No — *Skip to item 102a*
c. What was the amount of the property tax rebate?	3526 $ _____ .00

Notes

FORM AHS-82 (10-15-84)

Facsimile of the American Housing Survey Questionnaire: 1985—Continued

REGULAR OCCUPIED — Continued

102. Check Item

a. *(See item 88f, page 19.)*

☐ Land is owned — *Skip to item 102f*
☐ Land is NOT owned — *Go to item 102b*

b. *(See item 92, page 19.)*

☐ Yes, mortgage — *Ask item 102c*
☐ No mortgage — *Skip to item 102d*

c. Earlier you told me you do not own the land. Do you pay separate rent for the land? [~6 11+] 2511
1 ☐ Yes
2 ☐ No — *Skip to item 102f*

d. How many times a year is the land rent due? 2512 _____ Times per year
12 ☐ Monthly

e. What is the cost each billing period? 2513 $ _____ .00
0 ☐ No cash rent
999 ☐ Included in mobile home park fee or association fee

f. (----/In addition to the land rent), do you pay any (----/additional) mobile home park fee? 3550
1 ☐ Yes
2 ☐ No — *Skip to item 102i*

g. How many times a year is the fee due? 3555 _____ Times per year
12 ☐ Monthly

h. What is the average cost each . . . *(Billing period)*? 3600 $ _____ .00

i. Are there (any/any other) required fees for utility hookups, mobile home association fees, and so forth? [~6 11+] 2517
1 ☐ Yes
2 ☐ No — *Skip to item 109a, page 24*

j. How many times a year are the fees due? 2518 _____ Times per year
12 ☐ Monthly

k. What is the average cost each . . . *(Billing period)* for those fees? 2519 $ _____ .00 — *Skip to item 109a, page 24*

103a. What were the real estate taxes last year for this home and its land?
(Include all connecting owned land. If multi-unit building, estimate share for sample unit. Include school taxes, special assessments, and any other real estate taxes.)
(Exclude taxes past due from other years.)
3520 $ _____ .00

b. Did you receive a real estate property tax rebate last year? 3524
1 ☐ Yes
2 ☐ No — *Skip to item 105a*

c. What was the amount of the property tax rebate? 3526 $ _____ .00

104. WASHINGTON USE ONLY

105a. Is there a required homeowner's association fee? 3570
1 ☐ Yes
2 ☐ No — *Skip to item 106, page 24*

b. How many times a year is the fee due? 3580 _____ Times
12 ☐ Monthly

c. What is the average cost each . . . *(Billing period)*? 3590 $ _____ .00 — *Skip to item 109a, page 24*

REGULAR OCCUPIED — Continued

106. In some parts of the country people own their homes but rent the land. Do you pay rent for the land? 3610
1 ☐ Yes
2 ☐ No — *Skip to item 109a*

107. Check Item *(See item 92, page 19.)*

☐ Yes, mortgage — *Ask item 108a*
☐ No mortgage — *Skip to item 108b*

108a. Is the land rent included with the mortgage payment? 3620
1 ☐ Yes — *Skip to item 109a*
2 ☐ No

b. How many times a year is the land rent due? 3630 _____ Times per year
12 ☐ Monthly

c. What does it cost each time? 3640 $ _____ .00

109a. Does this household have (household property/homeowner's) insurance? 3650
1 ☐ Yes
2 ☐ No — *Skip to item 110a*

b. In the past 12 months what was the total cost? 3660 $ _____ .00

Now I have some questions about utility costs for this unit. You may check your records if you wish.
When two or more utilities are billed together, try to determine the cost of each.

110a. In the past 12 months what was the average MONTHLY cost for electricity? 3670 $ _____ .00 per month — *If "All electric home," mark "Not used" in items 110b and d without asking*
3680
1 ☐ Not used
2 ☐ Included in rent, site rent, condominium or other fee, etc.
3 ☐ Obtained free

b. In the past 12 months what was the average MONTHLY cost for gas?
(1) 3690 $ _____ .00 per month, OR →
3700
1 ☐ Not used — *Skip to item 110d*
2 ☐ Included in rent, site rent, condominium, or other fee, etc.
3 ☐ Obtained free
(2) 3710 Billed with — *(Mark all that apply.)*
1 ☐ Electricity
2 ☐ Fuel oil
3 ☐ Other fuel
4 ☐ Garbage and trash
5 ☐ Water and sewage

c. Is the gas from underground pipes or bottled gas? 3720
1 ☐ Underground pipes serving neighborhood
2 ☐ Bottled gas

d. In the past 12 months what was the total ANNUAL cost for fuel oil?
3730 $ _____ .00 per year, OR →
3740
1 ☐ Not used
2 ☐ Included in rent, site rent, condominium, or other fee
3 ☐ Obtained free
3750 Billed with — *(Mark all that apply.)*
1 ☐ Electricity
2 ☐ Gas
3 ☐ Other fuel
4 ☐ Garbage and trash
5 ☐ Water and sewage

e. In the past 12 months what was the total ANNUAL cost for wood, coal, kerosene, or any other fuel?
3760 $ _____ .00 per year, OR →
3770
1 ☐ Not used
2 ☐ Included in rent, site rent, condominium, or other fee
3 ☐ Obtained free
3780 Billed with — *(Mark all that apply.)*
1 ☐ Electricity
2 ☐ Gas
3 ☐ Fuel oil
4 ☐ Garbage and trash
5 ☐ Water and sewage

f. In the past 12 months what was the total ANNUAL cost for garbage and trash collection?
3790 $ _____ .00 per year, OR →
3800
1 ☐ Not used
2 ☐ Included in real estate taxes, rent, site rent, condominium, or other fee
3 ☐ Obtained free
3810 Billed with — *(Mark all that apply.)*
1 ☐ Electricity
2 ☐ Gas
3 ☐ Fuel oil
4 ☐ Other fuel
5 ☐ Water and sewage

g. In the past 12 months what was the total ANNUAL cost for water supply and sewage disposal?
3820 $ _____ .00 per year, OR →
3830
2 ☐ Included in real estate taxes, rent, site rent, condominium, or other fee
3 ☐ Obtained free
3840 Billed with — *(Mark all that apply.)*
1 ☐ Electricity
2 ☐ Gas
3 ☐ Fuel oil
4 ☐ Other fuel
5 ☐ Garbage and trash

Facsimile of the American Housing Survey Questionnaire: 1985—Continued

REGULAR OCCUPIED — Continued

111a. How many automobiles are kept at home for use by members of your household? 3850 _____ Number
o ☐ None

b. How many vans or trucks of one-ton capacity or less are kept at home for use by members of your household? 3860 _____ Number
o ☐ None

112. Check Item

a. *(See Control Card items 13, 14, and 18.)*
☐ No nonrelative household members age 14+ in household — *Skip to item 114, page 26*
☐ Nonrelative household members age 14+ in household — *Go to item 112b*

b. *(See Control Card items 13, 17, and 18.)*
☐ All nonrelatives age 14+ are co-owners/co-renters (in Control Card item 17) — *Skip to item 114, page 26*
☐ All others — *Go to item 112c*

c. *(See Control Card items 13, 17, and 18.)*
☐ Remaining nonrelatives age 14+ are spouse or child(ren) of co-owner or co-renter — *Skip to item 114, page 26*
☐ All others — *Ask item 113a–d for each nonrelative age 14+*

113. *Enter line number*	~620↓	~621↓	~622↓	~623↓
	3880 Line number	3880 Line number	3880 Line number	3880 Line number
a. Does . . . pay a regular fixed rent as a lodger to someone in this household?	3890 1 ☐ Yes 2 ☐ No — *Skip to next nonrelative; If no other nonrelative, skip to item 114, page 26.*	3890 1 ☐ Yes 2 ☐ No — *Skip to next nonrelative; If no other nonrelative, skip to item 114, page 26.*	3890 1 ☐ Yes 2 ☐ No — *Skip to next nonrelative; If no other nonrelative, skip to item 114, page 26.*	3890 1 ☐ Yes 2 ☐ No — *Skip to next nonrelative; If no other nonrelative, skip to item 114, page 26.*
b. How often is . . . 's rent due?	3900 _____ Times/year 12 ☐ Monthly	3900 _____ Times/year 12 ☐ Monthly	3900 _____ Times/year 12 ☐ Monthly	3900 _____ Times/year 12 ☐ Monthly
c. How much is the rent?	3910 $_____ . 00	3910 $_____ . 00	3910 $_____ . 00	3910 $_____ . 00
d. Does that include food?	3920 1 ☐ Yes 2 ☐ No	3920 1 ☐ Yes 2 ☐ No	3920 1 ☐ Yes 2 ☐ No	3920 1 ☐ Yes 2 ☐ No

Notes

REGULAR OCCUPIED — Continued

114. One of the main housing problems today is the total cost of housing compared to income. The next few questions are about income.

In the past 12 months, how much did ... earn in wages, salaries, tips, and commissions before deductions?

(Obtain income for reference person and all household members age 14+ RELATED TO REFERENCE PERSON by blood, marriage, or adoption.)

~624↓ Line No.	Amount
3940 ☐☐	3950 $_____ . 00 o ☐ None
3960 ☐☐	3970 $_____ . 00 o ☐ None
3980 ☐☐	3990 $_____ . 00 o ☐ None
4000 ☐☐	4010 $_____ . 00 o ☐ None
4020 ☐☐	4030 $_____ . 00 o ☐ None
4040 ☐☐	4050 $_____ . 00 o ☐ None
4060 ☐☐	4070 $_____ . 00 o ☐ None
4080 ☐☐	4090 $_____ . 00 o ☐ None
4100 ☐☐	4110 $_____ . 00 o ☐ None
4120 ☐☐	4130 $_____ . 00 o ☐ None

115a. In the past 12 months did . . ., . . ., or . . . *(Specify names for line numbers in item 114)* —

(1) Have a business, farm or ranch?	4140	1 ☐ Yes	2 ☐ No	*If all "No," skip to item 116*
(2) Receive social security or pensions? *(Social security checks are green. Do not count pale gold SSI checks as social security.)*	4150	1 ☐ Yes	2 ☐ No	
(3) Receive any interest or dividend income of $400 or more?	4170	1 ☐ Yes	2 ☐ No	
(4) Receive rental income?	4180	1 ☐ Yes	2 ☐ No	
(5) Receive welfare or SSI?	4190	1 ☐ Yes	2 ☐ No	
(6) Receive alimony or child support?	4210	1 ☐ Yes	2 ☐ No	
(7) Receive unemployment or worker's compensation or any other income?	4220	1 ☐ Yes	2 ☐ No	

b. In the past 12 months what was the total income from *(Sources marked "Yes" in item 115a)*?

4230 $_____ . 00 Total income after deducting losses
OR
4240 $_____ . 00 Amount of total net loss
OR
o ☐ None or broke even

☐ Verified that identical amounts in items 114 and 115b are not duplicate amounts

116. Check Item *(See items 114 and 115b.) (Mark first that applies.)*
☐ Total income over $20,000 — *Skip to item 118a, page 27*
☐ Income $20,000 or less — *Skip to item 117b, page 27*
☐ Income is refused, NA or DK — *Ask item 117a, page 27*

Notes

Facsimile of the American Housing Survey Questionnaire: 1985—Continued

REGULAR OCCUPIED — Continued

117a. Was (your/their) total income over $20,000? [4250] 1 ☐ Yes — *Skip to item 118a* 2 ☐ No

b. Did . . ., . . ., or . . . (Specify names for line numbers in item 114) receive Food Stamps in the past 12 months? [4260] 1 ☐ Yes 2 ☐ No

c. Does . . ., . . ., or . . . (Specify names for line numbers in item 114) have —

(1) Savings? . . . . . [4270] 1 ☐ Yes 2 ☐ No

(2) Investments in a farm or business? . . . . . [4280] 1 ☐ Yes 2 ☐ No

(3) Other investments? *(Exclude THIS home.)* . . . . . [4290] 1 ☐ Yes 2 ☐ No

If all "No," skip to item 118a

d. Is the total amount of savings and investments over $20,000? [4300] 1 ☐ Yes 2 ☐ No

118. Check Item

a. *(See Control Card item 8b.)*

☐ Owned — *Skip to item 120a, page 28*
☐ Rented or no cash rent — *Go to item 118b*

b. *(See item 23, page 3.)*

☐ One-unit building or one-unit mobile home — *Skip to item 119b*
☐ Two-or-more-unit building or two-or-more-unit mobile home — *Ask item 119a*

119a. Does the owner or a resident manager live in this (building/complex)? *(Exclude staff who do only maintenance.)* [4400] 1 ☐ Yes 2 ☐ No

b. What is the owner's name and address?

If don't know, ask —

Where do you send your rent?

[~8 17 ↓]

Name *(Please print)*

Address *(Number, street)*

City State ZIP Code

Title: 1 ☐ Owner 2 ☐ Other

Location: 1 ☐ Home 2 ☐ Office

c. What is the (owner's/office's) telephone number?

Area code, number, extension

1 ☐ Home 2 ☐ Business

Notes

REGULAR OCCUPIED — Continued

120a. Did . . . (Specify names of all household members age 14 +) work at any time last week? *If "Yes," list line number.*

(Do NOT count persons who were absent from work all last week due to illness, vacation, strike, layoff, etc., as having worked.)

[~6 25 ↓]

[4440] 00 ☐ No workers — *Skip to item 121a, page 30*

[4440] ☐☐ Line number

b. Did . . . usually report to the same location to begin work each day? [4445] 1 ☐ Yes 2 ☐ No

c. In what city, county, and State did . . . work last week? [4450] 0 ☐ Outside USA — *Skip to item 120f*

[~7 25 ↓]

City or place

County

State

d. What is the ZIP Code? [4460] ZIP Code

[4470] OFFICE USE ONLY

e. Is . . .'s place of work inside the incorporated limits of *(City above)?* [4480] 1 ☐ Yes 2 ☐ No or not incorporated place 3 ☐ Don't know

f. *Enter zone number OR if necessary hand respondent zone map and ask —*

This map is divided into zones. In which zone did . . . work last week?

(If necessary, obtain any other information needed to locate on map.)

[4490] Zone code

Zone alpha (if any)

[4490] 00 ☐ Off map

g. How did . . . usually get to work last week?

(Mark item that accounted for greatest distance to location of job at which person worked most hours last week.)

[~6 25 ↓]

[4500] 1 ☐ Car, truck, van

Did . . . drive alone or go with others?

[4510] 2 ☐ Alone — *Skip to item 120i*
3 ☐ Go with others — *Ask item 120h*

[4500] 4 ☐ Bus or streetcar . . .
5 ☐ Subway or elevated
6 ☐ Railroad . . . . . .
7 ☐ Taxicab . . . . . .
8 ☐ Motorcycle . . . . . .
9 ☐ Bicycle . . . . . .
10 ☐ Other vehicle . . . . .
11 ☐ Walked only . . . . .

Skip to item 120i

12 ☐ Works at home — *Skip to item 120l*

h. How many people including . . . usually ride in the (car/truck/van)? [4520] Number

i. How many minutes did it usually take . . . to get to work? [4530] Minutes

00 ☐ Work place varies

j. What time did . . . usually leave for work? [4540] Hours Minutes

[4550] 1 ☐ a.m. 2 ☐ p.m.

k. How many miles was . . .'s trip to work? [4560] Miles

0 ☐ Less than 1 mile

l. *Go to next worker; if none, go to item 121a, page 30*

Facsimile of the American Housing Survey Questionnaire: 1985—Continued

REGULAR OCCUPIED — Continued

~626↓	~627↓	~628↓
4440 ☐☐ Line number	4440 ☐☐ Line number	4440 ☐☐ Line number
4445 1☐ Yes 2☐ No	4445 1☐ Yes 2☐ No	4445 1☐ Yes 2☐ No
4450 0☐ Outside USA — *Skip to item 120t*	4450 0☐ Outside USA — *Skip to item 120t*	4450 0☐ Outside USA — *Skip to item 120t*
~726↓ City or place	~727↓ City or place	~728↓ City or place
County	County	County
State	State	State
4460 ☐☐☐☐☐ ZIP Code	4460 ☐☐☐☐☐ ZIP Code	4460 ☐☐☐☐☐ ZIP Code
4470 OFFICE USE ONLY	4470 OFFICE USE ONLY	4470 OFFICE USE ONLY
4480 1☐ Yes 2☐ No or not incorporated place 3☐ Don't know	4480 1☐ Yes 2☐ No or not incorporated place 3☐ Don't know	4480 1☐ Yes 2☐ No or not incorporated place 3☐ Don't know
4490 ☐☐☐ Zone code	4490 ☐☐☐ Zone code	4490 ☐☐☐ Zone code
_____ Zone alpha (if any)	_____ Zone alpha (if any)	_____ Zone alpha (if any)
4490 00☐ Off map	4490 00☐ Off map	4490 00☐ Off map
~626↓	~627↓	~628↓
4500 1☐ Car, truck, van	4500 1☐ Car, truck, van	4500 1☐ Car, truck, van
Did . . . drive alone or go with others?	**Did . . . drive alone or go with others?**	**Did . . . drive alone or go with others?**
4510 2☐ Alone — *Skip to item 120i* 3☐ Go with others — *Ask item 120h*	4510 2☐ Alone — *Skip to item 120i* 3☐ Go with others — *Ask item 120h*	4510 2☐ Alone — *Skip to item 120i* 3☐ Go with others — *Ask item 120h*
4500 4☐ Bus or streetcar . . . 5☐ Subway or elevated 6☐ Railroad . . . . . 7☐ Taxicab . . . . . 8☐ Motorcycle . . . . . 9☐ Bicycle . . . . . 10☐ Other vehicle . . . . 11☐ Walked only . . . . . *Skip to item 120i*	4500 4☐ Bus or streetcar . . . 5☐ Subway or elevated 6☐ Railroad . . . . . 7☐ Taxicab . . . . . 8☐ Motorcycle . . . . . 9☐ Bicycle . . . . . 10☐ Other vehicle . . . . 11☐ Walked only . . . . . *Skip to item 120i*	4500 4☐ Bus or streetcar . . . 5☐ Subway or elevated 6☐ Railroad . . . . . 7☐ Taxicab . . . . . 8☐ Motorcycle . . . . . 9☐ Bicycle . . . . . 10☐ Other vehicle . . . . 11☐ Walked only . . . . . *Skip to item 120i*
12☐ Works at home — *Skip to item 120t*	12☐ Works at home — *Skip to item 120t*	12☐ Works at home — *Skip to item 120t*
4520 _____ Number	4520 _____ Number	4520 _____ Number
4530 _____ Minutes 00☐ Work place varies	4530 _____ Minutes 00☐ Work place varies	4530 _____ Minutes 00☐ Work place varies
4540 Hours ☐☐ Minutes ☐☐	4540 Hours ☐☐ Minutes ☐☐	4540 Hours ☐☐ Minutes ☐☐
4550 1☐ a.m. 2☐ p.m.	4550 1☐ a.m. 2☐ p.m.	4550 1☐ a.m. 2☐ p.m.
4560 _____ Miles 0☐ Less than 1 mile	4560 _____ Miles 0☐ Less than 1 mile	4560 _____ Miles 0☐ Less than 1 mile
Go to next worker; if none, go to item 121a, page 30	*Go to next worker; if none, go to item 121a, page 30*	*Go to next worker; if none, go to item 121a, page 30*

FORM AHS-82 (10-15-84)

REGULAR OCCUPIED — Continued

121a. Housing size is important for analysis of other information from this survey. How many square feet are there in this (house/apartment)? (- - - - /Include basements and finished attics. Exclude unfinished attics, carports, and attached garages. Also exclude porches that are not protected from the elements.) (- - - - /Exclude the mobile home hitch.)

~611↓ 4600 _____ Square feet — *Go to item 121f*

0☐ Don't know — *Ask item 121b*

b. How many (floors/stories) are there in this (house/apartment)? (- - - - /Include basements and finished attics.) *(In apartments, floors refers only to the apartment itself.)*

4610 _____ Number

c. *MARK OR ASK* —

Is the (house/apartment) a split level?

4620 1☐ Yes 2☐ No

d. What is the length and width of each floor of the (house/apartment)? (- - - - /Include basements and finished attics. Exclude unfinished attics, carports, and attached garages. Also exclude porches that are not protected from the elements.) (- - - - /Exclude the mobile home hitch.)

(Record dimensions of all rooms, if necessary.)

	Rectangles or squares							
	First (a)		Second (b)		Third (c)		Fourth (d)	
	Length	Width	Length	Width	Length	Width	Length	Width
Basement								
1st floor of unit								
2nd floor of unit								
3rd floor of unit								
4th floor of unit								

4640 0☐ Don't know — *Skip to item 121h*

e. SKETCH *(If enough information is available, draw sketch of sample unit below.)*

OFFICE USE ONLY 4640 _____ Square feet

f. *Describe characteristics of the sample unit that would help to determine total number of square feet, such as ranch, cape cod, split level, etc.*

Dimensions
☐ Do not include a garage
☐ Include a garage for
☐ One car
☐ Two cars
☐ Three or more cars

g. INSTRUCTION — *GO TO ITEM 122, PAGE 31.*

h. Check Item *(See item 23, page 3.)*
☐ One-unit building — detached
☐ Mobile home . . . . . } *Ask item 121i*
☐ All others — *Go to item 122, page 31*

i. Because housing size is so important, I would like to measure the length and width of this house from the outside. May I do that after I finish the interview?

4650 1☐ Yes 2☐ No

FORM AHS-82 (10-15-84)

Facsimile of the American Housing Survey Questionnaire: 1985—Continued

REGULAR OCCUPIED — Continued

122. Check Item *(See Control Card items 13 and 18.)*
- ☐ Household contains people age 14+ NOT related to reference person — *Ask item 123a*
- ☐ All others — *Skip to item 175, page 44*

	~629↓	~630↓	~631↓	~632↓
	4660 Line number	4660 Line number	4660 Line number	4660 Line number
Enter line number(s). **123a. Thank you very much for your cooperation. I have a few questions that I would like to ask . . ., . . ., and . . . (Names of nonrelatives). Are they here now?**	4670 1 ☐ Yes — *Skip to item 123c* 2 ☐ No — *Ask item 123b*	4670 1 ☐ Yes — *Skip to item 123c* 2 ☐ No — *Ask item 123b*	4670 1 ☐ Yes — *Skip to item 123c* 2 ☐ No — *Ask item 123b*	4670 1 ☐ Yes — *Skip to item 123c* 2 ☐ No — *Ask item 123b*
b. As I mentioned earlier, we are concerned about housing costs compared to income. What is your estimate of . . .'s total income before deductions in the last 12 months?	4680 $ _____ .00 0 ☐ None *(If unable to estimate, ask best time to reach nonrelative by telephone. Ask item 123c of nonrelatives who are here, and then skip to item 175, page 44.)*	4680 $ _____ .00 0 ☐ None *(If unable to estimate, ask best time to reach nonrelative by telephone. Ask item 123c of nonrelatives who are here, and then skip to item 175, page 44.)*	4680 $ _____ .00 0 ☐ None *(If unable to estimate, ask best time to reach nonrelative by telephone. Ask item 123c of nonrelatives who are here, and then skip to item 175, page 44.)*	4680 $ _____ .00 0 ☐ None *(If unable to estimate, ask best time to reach nonrelative by telephone. Ask item 123c of nonrelatives who are here, and then skip to item 175, page 44.)*
c. *(Introduce yourself, then say:)* **I have been asking . . . a few questions about this building. One of the main housing problems today is the cost of housing compared to income. What was your income before deductions in the past 12 months?**	4680 $ _____ .00 0 ☐ None *Go to next nonrelative. If none, skip to item 175, page 44*	4680 $ _____ .00 0 ☐ None *Go to next nonrelative. If none, skip to item 175, page 44*	4680 $ _____ .00 0 ☐ None *Go to next nonrelative. If none, skip to item 175, page 44*	4680 $ _____ .00 0 ☐ None *Go to next nonrelative. If none, skip to item 175, page 44*

Notes

URE INTERVIEWS

MARK OR ASK — **124. Are the living quarters in a —** *(Read answer categories.)*	~661↓ 1120 1 ☐ **Mobile home?** 2 ☐ **One-unit building, detached from any other building?** 3 ☐ **One-unit building, attached to one or more buildings?** — *Skip to item 126a* 4 ☐ **Building with two or more apartments?** — *Skip to item 125b*
125a. Are there any occupied or vacant apartments besides this one in the (building/mobile home)?	1130 1 ☐ Yes — *Fill Table X on Control Card then go to item 125b* 2 ☐ No — *Skip to item 127 and mark box 1 or 4*
b. How many apartments are in the (building/mobile home)?	1140 _____ Number — *Skip to item 127 and mark box 3 or 5*
126a. Does the (house/apartment) share an attic or basement with the (house/apartment) next door?	1150 1 ☐ Yes 2 ☐ No . . . . . } *SKIP to item 126c* 3 ☐ Don't know
b. How many (houses/apartments) including this one share the attic or basement?	1160 _____ Number — *If one, reask item 126a and correct entry.* *If more than one, skip to item 127 and mark box 3.*
c. Does the (house/apartment) share a furnace or boiler with the (house/apartment) next door?	1170 1 ☐ Yes 2 ☐ No . . . . . } *SKIP to item 126e* 3 ☐ Don't know
d. How many (houses/apartments) including this one share the furnace or boiler?	1180 _____ Number — *If one, reask item 126c and correct entry.* *If more than one, skip to item 127 and mark box 3.*
e. Are there any occupied or vacant apartments besides this one in the building?	1190 1 ☐ Yes — *Fill Table X on Control Card then go to item 126f* 2 ☐ No — *Skip to item 127 and mark box 2*
f. How many apartments including this one are in the building?	1200 _____ Number — *If one, reask item 126e and correct entry.* *If more than one, go to item 127 and mark box 3.*
127. Final structure type classification based on entries in items 124—126	1210 1 ☐ One-unit building — detached 2 ☐ One-unit building — attached 3 ☐ Two-or-more-unit building . . . } *Skip to item 129a* 4 ☐ One-unit mobile home . . . . . } 5 ☐ Two-or-more-unit mobile home
128. Is the house built — *(Read answer categories until a "Yes" reply is received.)*	1220 1 ☐ **With a basement under all the building?** 2 ☐ **With a basement under part of the building?** 3 ☐ **With a crawl space?** 4 ☐ **On a concrete slab?** 5 ☐ **In some other way?** — *Specify* _____
129a. Is the (house/apartment) part of a condominium or cooperative?	1230 3 ☐ No . . . . . } *SKIP to item 130a, page 33* 2 ☐ Yes, cooperative 1 ☐ Yes, condominium
b. To the Census Bureau, a cooperative is property which is owned by a corporation. Each shareholder is entitled to occupy an individual unit. Is this what you mean when you say this is a cooperative?	☐ **Yes** ☐ **No** — *Reask item 129a and correct entry*

Notes

Facsimile of the American Housing Survey Questionnaire: 1985—Continued

URE INTERVIEWS — Continued

130a. How many of each of the following rooms does the (house/apartment) have?
(For a one room efficiency or studio apartment, enter "1" for living room, enter the correct number of bathrooms, and mark "none" for all other rooms.)

(1) Bedrooms? 1240 _____ Number; 0 ☐ None

(2) Full bathrooms? *(Hot and cold piped water AND sink AND flush toilet AND bathtub or shower)* 1250 _____ Number; 0 ☐ None

(3) Half bathrooms? *(Toilet OR bathtub OR shower)* 1260 _____ Number; 0 ☐ None

(4) Kitchens? 1270 _____ Number; 0 ☐ None

(5) Living rooms? 1280 _____ Number; 0 ☐ None

(6) Dining rooms? 1290 _____ Number → **Is it a separate room?** 1295
0 ☐ None
1 ☐ Yes
2 ☐ No — *Correct entry for number of dining rooms*

b. Are there any other rooms?
(Exclude halls, foyers, pantries, garages, porches or areas that aren't separated by a built-in, floor-to-ceiling wall extending at least a few inches into room.)
1300 1 ☐ Yes; 2 ☐ No — *Skip to item 131*

c. What are they?
1310 _____ Number of family rooms, dens, recreation rooms and/or libraries; 0 ☐ None
1320 _____ Number of rooms that are business space with direct access to outside; 0 ☐ None
1330 _____ Number of other rooms, finished or unfinished; 0 ☐ None

131. Does the (house/apartment) have a kitchen sink?
(Exclude sink used on a regular basis by someone living outside the unit.)
1340 1 ☐ Yes; 2 ☐ No

132. Check Item *(See item 130a.)*
☐ One or more full bathrooms — *Skip to item 134a, page 34*
☐ No full bathrooms — *Ask item 133a*

133a. Does the (house/apartment) have a bathtub or shower for the occupants use only?
1350 1 ☐ Yes; 2 ☐ No

b. Does the (house/apartment) have a flush toilet for the occupants use only?
1360 1 ☐ Yes; 2 ☐ No

Notes

FORM AHS-82 (10-15-84)

URE INTERVIEWS — Continued

134a. Is all the wiring in the finished areas of the (house/apartment) concealed either in walls or metal coverings?
(Exclude appliance cords, extension cords, chandelier cords, telephone or antenna wires.)
1390
1 ☐ Yes, concealed
2 ☐ No
3 ☐ No electrical wiring — *Skip to item 135a*

b. Does every room have an electric outlet or wall plug that works?
1400 1 ☐ Yes; 2 ☐ No

135a. Does the (house/apartment) have hot and cold piped water?
(Not used on a regular basis by someone outside the unit.)
1470 1 ☐ Yes; 2 ☐ No — *Skip to item 136a*

b. What fuel is used MOST to heat the water?
1480
1 ☐ Electricity
2 ☐ Gas
3 ☐ Fuel oil
4 ☐ Kerosene or other liquid fuel
5 ☐ Coal or coke
6 ☐ Wood
7 ☐ Solar energy
8 ☐ Other — *Specify* _____

136a. Does water for the (house/apartment) come from a public or private system, an individual well, or some other source?
(Mark first category that is used for drinking and cooking.)
1510
1 ☐ Public or private water system — *Skip to item 137a*
2 ☐ Individual well — *Ask item 136b*
3 ☐ Spring
4 ☐ Cistern
5 ☐ Stream or lake
6 ☐ Bottled water
7 ☐ Other — *Specify* _____
Skip to item 137a

b. How many (houses/apartments) does the well serve?
1520
1 ☐ Only this house/apartment
2 ☐ 2 to 5
3 ☐ 6 or more

c. Is the well drilled or dug?
1530 1 ☐ Drilled; 2 ☐ Dug

137a. Is the (house/apartment) connected to a public sewer?
1540 1 ☐ Yes — *Skip to item 138a, page 35*; 2 ☐ No

b. What means of sewage disposal does the (house/apartment) have?
1550
1 ☐ Septic tank or cesspool — *Ask item 137c*
2 ☐ Chemical toilet
3 ☐ Outhouse or privy
4 ☐ Other — *Specify* _____
5 ☐ None
Skip to item 138a, page 35

c. How many (houses/apartments) are connected to the (septic tank/cesspool)?
1560
1 ☐ One
2 ☐ 2 to 5
3 ☐ 6 or more

Notes

FORM AHS-82 (10-15-84)

Facsimile of the American Housing Survey Questionnaire: 1985—Continued

URE INTERVIEWS — Continued

138a. Does the (house/apartment) have a refrigerator?
(Exclude ice boxes.)
(Exclude refrigerator used on a regular basis by someone living outside the unit.)
1690 1 ☐ Yes
2 ☐ No — *Skip to item 139a*

b. Is it more than 5 years old?
(Age of newest if two or more)
1600 1 ☐ Yes
2 ☐ No

139a. Does the (house/apartment) have a garbage disposal in the sink?
1610 1 ☐ Yes
2 ☐ No — *Skip to item 140a*

b. Is it more than 5 years old?
1620 1 ☐ Yes
2 ☐ No

140a. Does the (house/apartment) have a cookstove or range with an oven?
(Include microwaves. Exclude toaster-ovens and portable burners.)
(Exclude stove or oven used on a regular basis by someone living outside the unit.)
1630 1 ☐ Yes — *Skip to item 140c*
2 ☐ No

b. Does the (house/apartment) have —
(1) an oven?
(Include microwaves. Exclude toaster-ovens.)
1640 1 ☐ Yes
2 ☐ No
(2) cooking burners?
(Exclude portable burners.)
1650 1 ☐ Yes
2 ☐ No
If both are "No," skip to item 141a

c. (Is it/Are they) more than 5 years old?
(Age of newest if two or more)
1660 1 ☐ Yes
2 ☐ No

d. What fuel is used MOST for cooking?
1670 1 ☐ Electricity
2 ☐ Gas
3 ☐ Kerosene or other liquid fuel
4 ☐ Coal or coke
5 ☐ Wood
6 ☐ Other — *Specify* _____
7 ☐ No fuel used

141a. Does the (house/apartment) have a dishwasher?
1690 1 ☐ Yes
2 ☐ No — *Skip to item 142a*

b. Is it more than 5 years old?
1700 1 ☐ Yes
2 ☐ No

142a. Does the (house/apartment) have a washing machine (- - - - /in the apartment)?
1710 1 ☐ Yes
2 ☐ No — *Skip to item 143a*

b. Is it more than 5 years old?
1720 1 ☐ Yes
2 ☐ No

143a. Does the (house/apartment) have a clothes dryer (- - - - /in the apartment)?
1730 1 ☐ Yes
2 ☐ No — *Skip to item 144a*

b. Is it more than 5 years old?
1740 1 ☐ Yes
2 ☐ No

c. What kind of fuel does the dryer use?
1750 1 ☐ Electricity
2 ☐ Gas
3 ☐ Other — *Specify* _____

144a. Does the (house/apartment) have central air conditioning?
1760 1 ☐ Yes
2 ☐ No — *Skip to item 144c*

b. What kind of fuel does it use?
1770 1 ☐ Electricity
2 ☐ Gas
3 ☐ Other — *Specify* _____
Skip to item 145a, page 36

c. Does the (house/apartment) have room air conditioners?
1780 1 ☐ Yes
2 ☐ No — *Skip to item 145a, page 36*

d. How many?
1790 _____ Number

URE INTERVIEWS — Continued

145a. What fuel is used MOST for heating the (house/apartment)?
1800 1 ☐ Electricity
2 ☐ Gas
3 ☐ Fuel oil
4 ☐ Kerosene or other liquid fuel
5 ☐ Coal or coke
6 ☐ Wood
7 ☐ Solar energy
8 ☐ Other — *Specify* _____
9 ☐ None — *Skip to item 146*

b. Besides *(Fuel marked in item 145a)*, **what other fuel is used for heating the (house/apartment)?**
(Mark all that apply.)
1810 * 1 ☐ Electricity
2 ☐ Gas
3 ☐ Fuel oil
4 ☐ Kerosene or other liquid fuel
5 ☐ Coal or coke
6 ☐ Wood
1820 * 7 ☐ Solar energy
8 ☐ Other — *Specify* _____
9 ☐ None

146. Does the (house/apartment) have a usable fireplace?
1830 1 ☐ Yes
2 ☐ No

147. PLEASE LOOK AT THIS CARD.
What type of heating equipment is used MOST to heat the (house/apartment)?
1840 1 ☐ A central warm-air furnace (with air vents or ducts to the individual rooms)
2 ☐ Steam or hot-water system (radiators or other system using steam or hot water)
3 ☐ Electric heat pump
4 ☐ Other built-in electric units (permanently installed in wall, ceiling, or baseboards)
5 ☐ Floor, wall, or other built-in, hot-air heater without ducts
☐ Room heaters — **(Is it /Are they) —**
6 ☐ **Kerosene, gas, or oil heaters VENTED to the outside through a chimney, flue, or pipes?**
7 ☐ **UNVENTED gas, oil, or kerosene heaters?**
8 ☐ **Portable electric heaters?**
9 ☐ Stove(s)
10 ☐ Fireplace(s) WITH inserts (installed equipment designed to circulate more heat into the room)
11 ☐ Fireplace(s) with NO inserts
12 ☐ Other — *Specify* _____
13 ☐ None — *Skip to item 149a, page 37*

148a. What other kinds of heating equipment does the (house/apartment) have or use?
1850 * 1 ☐ A central warm-air furnace (with air vents or ducts to the individual rooms)
2 ☐ Steam or hot-water system (radiators or other system using steam or hot water)
3 ☐ Electric heat pump
4 ☐ Other built-in electric units (permanently installed in wall, ceiling, or baseboards)
5 ☐ Floor, wall, or other built-in, hot-air heater without ducts
☐ Room heaters — **(Is it /Are they) —**
6 ☐ **Kerosene, gas, or oil heaters, VENTED to the outside through a chimney, flue, or pipes?**
1860 * 7 ☐ **UNVENTED gas, oil, or kerosene heaters?**
8 ☐ **Portable electric heaters?**
9 ☐ Stove(s)
1870 * 10 ☐ Fireplace(s) WITH inserts (installed equipment designed to circulate more heat into the room)
11 ☐ Fireplace(s) with NO inserts
12 ☐ Other — *Specify* _____
13 ☐ None

b. Anything else?
(Mark all that apply.)

Facsimile of the American Housing Survey Questionnaire: 1985—Continued

URE INTERVIEWS — Continued

149a. Does the (house/apartment) have a porch, deck, balcony, or patio?
(Measuring at least four feet by four feet)
(Exclude if already counted as a room.)
1930 — 1 ☐ Yes; 2 ☐ No

b. Does the (house/apartment) have open cracks or holes in the inside walls or ceilings?
(Cracks thicker than a dime)
1940 — 1 ☐ Yes; 2 ☐ No

c. Does the (house/apartment) have holes in the floors?
(Big enough for someone to trip in)
1950 — 1 ☐ Yes; 2 ☐ No

d. Does the (house/apartment) have any area of peeling paint or broken plaster bigger than 8 inches by 11 inches?
(The size of a weekly news magazine or standard letter)
1960 — 1 ☐ Yes; 2 ☐ No

150a. Is the (house/apartment) INTENDED for year-round use, for occupancy only on a seasonal basis, or for use by migrant workers?
2460 — 7 ☐ Year-round (occupied temporarily at time of interview) — *Skip to item 150c*; 8 ☐ Seasonal — Summers only; 9 ☐ Seasonal — Winters only; 10 ☐ Other seasonal — *Specify* _____; 11 ☐ Migratory

b. Does the construction and heating of the (house/apartment) make it suitable for year-round use?
2480 — 1 ☐ Yes; 2 ☐ No

c. How many months has it been since the (house/apartment) was occupied as a permanent home?
~661 ↓
2470 — _____ Months (if 1—24 months); 00 ☐ Less than 1 month; 25 ☐ Over 2 years; 26 ☐ NEVER OCCUPIED AS A PERMANENT HOME; 27 ☐ Don't know

Notes

FORM AHS-82 (10-15-84)

URE INTERVIEWS — Continued

151. Check Item *(See Control Card item 8b.)*
☐ Owned — *Skip to item 154*
☐ Rented — *Ask item 152a*
☐ No cash rent — *Skip to item 152c*

152a. How often is the rent on the (house/apartment) due?
2500 — _____ Times per year; 12 ☐ Monthly

b. How much is the rent?
(If parking billed separately, exclude it here and mark NO to items 153a and 153b without asking.)
2510 — $ _____ . 00

c. Check Item *(See item 127, page 32.)*
☐ One-unit mobile home or two-or-more-unit mobile home — *Ask item 152d*
☐ Not a mobile home — *Skip to item 153a*

d. Do you pay separate rent for the land?
2511 — 1 ☐ Yes; 2 ☐ No — *Skip to item 152g*

e. How many times a year is the (land/site) rent due?
2512 — _____ Times per year; 12 ☐ Monthly

f. What is the cost each . . . *(Billing period)*?
2513 — $ _____ . 00; 0 ☐ No cash rent; 9997 ☐ Included in mobile home park fee

g. (----/In addition to the rent), do you pay any (----/additional) mobile home park fee?
3550 — 1 ☐ Yes; 2 ☐ No — *Skip to item 152j*

h. How many times a year is the fee due?
3555 — _____ Times per year; 12 ☐ Monthly

i. What is the cost each . . . *(Billing period)*?
3600 — $ _____ . 00; 0 ☐ Included in mobile home rent

j. Are there any (----/other) required fees for utility hookups, mobile home association fees, and so forth?
~661 ↓
2517 — 1 ☐ Yes; 2 ☐ No — *Skip to item 153a*

k. How many times a year are the fees due?
2518 — _____ Times per year; 12 ☐ Monthly

l. What is the average cost each . . . *(Billing period)* **for those fees?**
2519 — $ _____ . 00

153a. Is a garage or carport included (in the rent/with the home)?
2520 — 1 ☐ Yes — *Skip to item 154*; 2 ☐ No

b. Is an offstreet parking space included?
2530 — 1 ☐ Yes; 2 ☐ No

154. Check Item *(See item 127, page 32.)*
☐ One-unit mobile home or two-or-more-unit mobile home — *Skip to item 156, page 39*
☐ Not a mobile home — *Ask item 155*

155. About when was the building originally built?
2910 — ☐ 1980 or later → Month ☐☐ Year ☐☐ — *Skip to item 158, page 39*
2910 — 1 ☐ 1979; 2 ☐ 75—78; 3 ☐ 70—74; 4 ☐ 60—69; 5 ☐ 50—59; 6 ☐ 40—49; 7 ☐ 30—39; 8 ☐ 20—29; 9 ☐ 1919 or earlier — *Skip to item 158, page 39*

FORM AHS-82 (10-15-84)

Facsimile of the American Housing Survey Questionnaire: 1985—Continued

URE INTERVIEWS — Continued

156. Excluding the dealer's lot, is this the first site on which this mobile home was placed? [2900]
1 ☐ Yes, first site
2 ☐ No, moved from another site
3 ☐ Don't know

157. What is the model year of the mobile home?
[2910] ☐ 1980 or later → Year [ ][ ]
[2910] 1 ☐ 1979
2 ☐ 75–78
3 ☐ 70–74
4 ☐ 60–69
5 ☐ 50–59
6 ☐ 40–49
7 ☐ 1939 or earlier

158. Check Item *(See item 127, page 32.)*
☐ Two-or-more-unit building or two-or-more-unit mobile home — *Skip to item 160*
☐ All others — *Ask item 159a*

159a. How large is the (lot/site)?
(Include all connecting land that is owned or rented with the home.)
If over one acre, drop any fractions, don't round up.
If under one acre, convert to approximate square feet.

One-eighth acre	=	5500 sq. ft.
Quarter acre	=	11000 sq. ft.
One-third acre	=	14000 sq. ft.
Half acre	=	22000 sq. ft.
Three-quarters acre	=	33000 sq. ft.
One acre	=	44000 sq. ft.

[2980] _____ Square feet
OR
[2990] _____ Feet by
[3000] _____ feet
OR
[3010] _____ Whole acres
0 ☐ Don't know — *Ask item 159b*

MARK OR ASK —
b. Is it more than 10 acres? [3020]
1 ☐ Yes
2 ☐ No

160. Check Item *(See Control Card item 8b.)*
☐ Owned — *Ask item 161a*
☐ Rented — *Skip to item 171a, page 42*
☐ Occupied without payment of cash rent — *Skip to item 171a, page 42*

161a. Is there a commercial establishment on the property? [3030]
1 ☐ Yes
2 ☐ No

b. Is there a medical or dental office on the property? [3040]
1 ☐ Yes
2 ☐ No

162a. Is the ownership of the (house/apartment) time-shared? [3070]
1 ☐ Yes — *Skip to item 163a*
2 ☐ No

b. How much do you think the (house/apartment) would sell for on today's market?
(Include all connecting land; if multiunit building, estimate share of value applicable to sample unit.)
[3100] $ _____ . 00

163a. Is a garage or carport included with the (house/apartment)?
[~661+]
[2520] 1 ☐ Yes — *Skip to item 164a*
2 ☐ No

b. Is an offstreet parking space included? [2530]
1 ☐ Yes
2 ☐ No

164. Check Item
a. *(See item 127, page 32.)*
☐ One-unit mobile home or two-or-more-unit mobile home — *Skip to item 166a, page 40*
☐ Not a mobile home — *Go to item 164b*

b. *(See item 129a, page 32.)*
☐ Condominium or cooperative — *Ask item 165a, page 40*
☐ All others — *Skip to item 167, page 41*

URE INTERVIEWS — Continued

165a. What were the real estate taxes last year for the (condominium/cooperative) unit?
(Include school taxes, special assessments, and any other real estate taxes.)
(Exclude taxes past due from other years.)
[3520] $ _____ . 00

b. (Did the owner/Did you) receive a real estate property tax rebate last year? [3524]
1 ☐ Yes
2 ☐ No — *Skip to item 165d*

c. What was the amount of the property tax rebate? [3526]
$ _____ . 00

d. (Is the owner/Are you) required to pay a (condominium/cooperative) association fee? [3570]
1 ☐ Yes
2 ☐ No — *Skip to item 171a, page 42*

e. How many times a year is the fee due? [3580]
_____ Times per year
12 ☐ Monthly

f. What is the average cost each . . . *(Billing period)*? [3590]
$ _____ . 00 *Skip to item 171a, page 42*

166a. On the mobile home (- - - -/and it's lot) last year, what was the total cost of —
property and real estate taxes, registration fees, and license fees?
(Include school taxes, special assessments, and any other real estate taxes.)
(Exclude taxes past due from other years.)
[3520] $ _____ . 00

b. (Did the owner/Did you) receive a real estate property tax rebate last year? [3524]
1 ☐ Yes
2 ☐ No — *Skip to item 166d*

c. What was the amount of the property tax rebate? [3526]
$ _____ . 00

d. Do you own the land?
[~661+]
[2507] 1 ☐ Yes — *Skip to item 166h*
2 ☐ No

e. Do you pay separate rent for the land? [2511]
1 ☐ Yes
2 ☐ No — *Skip to item 166h*

f. How many times a year is the (land/site) rent due? [2512]
_____ Times per year
12 ☐ Monthly

g. What is the cost each billing period? [2513]
$ _____ . 00
0 ☐ No cash rent
9997 ☐ Included in mobile home park fee

h. (Is the owner/Are you) required to pay any (additional) mobile home park fee? [3550]
1 ☐ Yes
2 ☐ No — *Skip to item 166k*

i. How many times a year is the fee due? [3555]
_____ Times per year
12 ☐ Monthly

j. What is the average cost each . . . *(Billing period)*? [3600]
$ _____ . 00

k. Are there (any/any other) required fees for utility hookups, mobile home association fees, and so forth?
[~661+]
[2517] 1 ☐ Yes
2 ☐ No — *Skip to item 171a, page 42*

l. How many times a year are the fees due? [2518]
_____ Times per year
12 ☐ Monthly

m. What is the average cost each . . . *(Billing period)* for those fees? [2519]
$ _____ . 00 *Skip to item 171a, page 42*

Facsimile of the American Housing Survey Questionnaire: 1985—Continued

URE INTERVIEWS — Continued

167a. What were the real estate taxes last year for the (house/apartment) and its land?
(Include school taxes, special assessments, and any other real estate taxes.)
(Exclude taxes past due from other years.)
3520 $ _____ . 00

b. (Did the owner/Did you) receive a real estate property tax rebate last year?
3524 1 ☐ Yes
2 ☐ No — *Skip to item 169a*

c. What was the amount of the property tax rebate?
3526 $ _____ . 00

168. WASHINGTON USE ONLY

169a. (Is the owner/Are you) required to pay a homeowner's association fee?
3570 1 ☐ Yes
2 ☐ No — *Skip to item 170a*

b. How many times a year is the fee due?
3580 _____ Times per year
12 ☐ Monthly

c. What is the average cost each . . . *(Billing period)*?
3590 $ _____ . 00 *Skip to item 171a, page 42*

170a. In some parts of the country, people own their homes but rent the land. (Does the owner of the unit/Do you) pay rent for the land?
3610 1 ☐ Yes
2 ☐ No — *Skip to item 171a, page 42*

b. How many times a year is the land rent due?
3630 _____ Times per year
12 ☐ Monthly

c. What does it cost each time?
3640 $ _____ . 00

Notes

FORM AHS 62 (10-15-84)

URE INTERVIEWS — Continued

Now I have some questions about utility costs. You may check your records if you wish.
When two or more utilities are billed together, try to determine the cost of each.

171a. In the past 12 months what was the average MONTHLY cost for electricity?
3670 $ _____ . 00 per month — *If "All electric home," mark "Not used" in items 171b and d without asking*
3680
1 ☐ Not used
2 ☐ Included in rent, site rent, condominium or other fee, etc.
3 ☐ Obtained free

b. In the past 12 months what was the average MONTHLY cost for gas?
(1)
3690 $ _____ . 00 per month, OR →
3700
1 ☐ Not used — *Skip to item 171d*
2 ☐ Included in rent, site rent, condominium or other fee
3 ☐ Obtained free
(2)
Billed with — *(Mark all that apply.)*
3710 *
1 ☐ Electricity
2 ☐ Fuel oil
3 ☐ Other fuel
4 ☐ Garbage and trash
5 ☐ Water and sewage

c. Is the gas from underground pipes or bottled gas?
3720
1 ☐ Underground pipes serving neighborhood
2 ☐ Bottled gas

d. In the past 12 months what was the total ANNUAL cost for fuel oil?
3730 $ _____ . 00 per year, OR →
3740
1 ☐ Not used
2 ☐ Included in rent, site rent, condominium or other fee
3 ☐ Obtained free
Billed with — *(Mark all that apply.)*
3750 *
1 ☐ Electricity
2 ☐ Gas
3 ☐ Other fuel
4 ☐ Garbage and trash
5 ☐ Water and sewage

e. In the past 12 months what was the total ANNUAL cost for wood, coal, kerosene, or any other fuel?
3760 $ _____ . 00 per year, OR →
3770
1 ☐ Not used
2 ☐ Included in rent, site rent, condominium or other fee
3 ☐ Obtained free
Billed with — *(Mark all that apply.)*
3780 *
1 ☐ Electricity
2 ☐ Gas
3 ☐ Fuel oil
4 ☐ Garbage and trash
5 ☐ Water and sewage

f. In the past 12 months what was the total ANNUAL cost for garbage and trash collection?
3790 $ _____ . 00 per year, OR →
3800
1 ☐ Not used
2 ☐ Included in rent, site rent, condominium or other fee
3 ☐ Obtained free
Billed with — *(Mark all that apply.)*
3810 *
1 ☐ Electricity
2 ☐ Gas
3 ☐ Fuel oil
4 ☐ Other fuel
5 ☐ Water and sewage

g. In the past 12 months what was the total ANNUAL cost for water supply and sewage disposal?
3820 $ _____ . 00 per year, OR →
3830
2 ☐ Included in rent, site rent, condominium or other fee
3 ☐ Obtained free
Billed with — *(Mark all that apply.)*
3840 *
1 ☐ Electricity
2 ☐ Gas
3 ☐ Fuel oil
4 ☐ Other fuel
5 ☐ Garbage and trash

172. Check Item
a. *(See Control Card item 8b.)*
☐ Owned — *Skip to item 174a, page 43*
☐ Rented or occupied without payment of cash rent — *Go to item 172b*
b. *(See item 127, page 32.)*
☐ Two-or-more unit building or two-or-more unit mobile home — *Ask item 173a*
☐ All others — *Skip to item 173b*

173a. Does either the owner or a resident manager live in the (building/complex)?
(Exclude staff who do only maintenance.)
4400 1 ☐ Yes
2 ☐ No

b. What is the owner's name and address?
If don't know, ask —
Where do you send your rent?
~867
Name *(Please print)*
Address *(Number, street)*
City State ZIP Code
Title
1 ☐ Owner
2 ☐ Other
Location
1 ☐ Home
2 ☐ Office

c. What is the (owner's/office's) telephone number?
Area code, number, extension
1 ☐ Home 2 ☐ Business

FORM AHS 62 (10-15-84)

Facsimile of the American Housing Survey Questionnaire: 1985—Continued

URE INTERVIEWS — Continued

174a. Housing size is important for analysis of other information from this survey. How many square feet are there in the (house/apartment)? (----/Include basements and finished attics. Exclude unfinished attics, carports, and attached garages. Also exclude porches that are not protected from the elements.) (----/Exclude the mobile home hitch.)

~6 61

4600 _____ Square feet — *Skip to item 174f*

0 ☐ Don't know — *Ask item 174b*

b. How many (stories/floors) are there in this (house/apartment)? (----/Include basements and finished attics.) *(In apartments, floors refers only to the apartment itself.)*

4610 _____ Number

c. *MARK OR ASK —* **Is the (house/apartment) a split level?**

4620 1 ☐ Yes
2 ☐ No

d. What is the length and width of each floor of the (house/apartment)? (----/Include basements and finished attics. Exclude unfinished attics, carports, and attached garages. Also exclude porches that are not protected from the elements.) (----/Exclude the mobile home hitch.)

(Record dimensions of all rooms, if necessary.)

	Rectangles or squares							
	First (a)		Second (b)		Third (c)		Fourth (d)	
	Length	Width	Length	Width	Length	Width	Length	Width
Basement								
1st floor of unit								
2nd floor of unit								
3rd floor of unit								
4th floor of unit								

4640 0 ☐ Don't know — *Skip to item 174h*

e. SKETCH *(If enough information is available, draw sketch of sample unit below.)*

OFFICE USE ONLY 4840 _____ Square feet

f. *Describe characteristics of the sample unit that would help to determine total number of square feet, such as ranch, cape cod, split level, etc.*

Dimensions
☐ Do not include a garage
☐ Include a garage for
☐ One car
☐ Two cars
☐ Three or more cars

g. *SKIP TO ITEM 175, PAGE 44*

h. Check Item *(See item 127, page 32.)*
☐ One unit building — detached
☐ Mobile home . . . . . } *Ask item 174i*
☐ All others — *Skip to item 175, page 44*

i. Because housing size is so important, I would like to measure the length and width of this house from the outside. May I do that after I finish the interview?

4850 1 ☐ Yes
2 ☐ No } *Go to item 175, page 44*

MOBILITY SUPPLEMENT

175. Check Item *(See item 6, page 1 and Control Card item 18.) (Mark first box that applies.)*
☐ URE interview — *Skip to item 184a, page 46*
☐ No household members 18 + — *Skip to item 184a, page 46*
☐ Any household members 18 + — *Ask item 176*
(Enter line numbers.)

~0 34 +

5510 ☐☐ Line number

☐ Callback required, household member 18 + not present — *Mark item 16, page 1*

NOTE: Husbands and wives may respond for each other. All other household members 18 + must be asked these questions individually.

176. In what State (was . . . /were you) born? *(Enter 2-character State code from flashcard.)*

5520 ☐☐ State code
OR
00 ☐ Outside the United States

177a. At age 16, did . . . live in this area or a different place?

5530
1 ☐ This area — *Skip to item 177c*
2 ☐ Different place

b. In what State was that place located? *(Enter 2-character State code from flashcard.)*

5540 ☐☐ State code
OR
00 ☐ Outside the United States

c. Which of these categories best describes (this/that) place AT THAT TIME?

(Read answer categories.)

5550
1 ☐ **A large city**
2 ☐ **A suburb near a large city**
3 ☐ **A medium-sized city or its suburbs**
4 ☐ **A small city**
5 ☐ **A town or village**
6 ☐ **Open country, but not a farm**
7 ☐ **A farm**
8 ☐ Other — *Specify* _____

178. Five years from now, would . . . PREFER to be living in this (house/apartment) or someplace else?

5560
1 ☐ Same house/apartment
2 ☐ Someplace else — *Skip to item 180*

179. Five years from now, how LIKELY (is . . . /are you) still to be living in this unit--very likely, likely, not very likely, or no chance at all?

5570
1 ☐ Very likely
2 ☐ Likely
3 ☐ Not very likely
4 ☐ No chance at all
5 ☐ Don't know
} *Go to next household member 18 +; if none, go to item 184a, page 46*

180. Five years from now, would . . . prefer to be living in another home in this area, or outside this area?

5580
1 ☐ Another home in this area — *Skip to item 183*
2 ☐ Outside the area

181. Which of these categories best describes the area in which . . . would prefer to live 5 years from now?

(Read answer categories.)

5590
1 ☐ **A large city**
2 ☐ **A suburb near a large city**
3 ☐ **A medium-sized city or its suburbs**
4 ☐ **A small city**
5 ☐ **A town or village**
6 ☐ **Open country, but not a farm**
7 ☐ **A farm**
8 ☐ Other — *Specify* _____

182. In what State would . . . prefer to be living 5 years from now?

(Enter 2-character State code from flashcard.)

5600 ☐☐ State code
OR
00 ☐ Outside the United States

183. Within the next 5 years, how LIKELY (is . . . /are you) to move to the place just indicated--very likely, likely, not very likely, or no chance at all?

5610
1 ☐ Very likely
2 ☐ Likely
3 ☐ Not very likely
4 ☐ No chance at all
5 ☐ Don't know
} *Go to next household member 18 +; if none, go to item 184a, page 46*

Notes

Facsimile of the American Housing Survey Questionnaire: 1985—Continued

MOBILITY SUPPLEMENT — Continued

~0 35 ↓	~0 36 ↓	~0 37 ↓
5510 ☐☐ Line number	5510 ☐☐ Line number	5510 ☐☐ Line number
☐ Callback required, household member 18+ not present — *Mark item 16, page 1*	☐ Callback required, household member 18+ not present — *Mark item 16, page 1*	☐ Callback required, household member 18+ not present — *Mark item 16, page 1*
5520 ☐☐ State code OR 00 ☐ Outside the United States	5520 ☐☐ State code OR 00 ☐ Outside the United States	5520 ☐☐ State code OR 00 ☐ Outside the United States
5530 1 ☐ This area — *Skip to item 177c* 2 ☐ Different place	5530 1 ☐ This area — *Skip to item 177c* 2 ☐ Different place	5530 1 ☐ This area — *Skip to item 177c* 2 ☐ Different place
5540 ☐☐ State code OR 00 ☐ Outside the United States	5540 ☐☐ State code OR 00 ☐ Outside the United States	5540 ☐☐ State code OR 00 ☐ Outside the United States
5550 1 ☐ **A large city** 2 ☐ **A suburb near a large city** 3 ☐ **A medium-sized city or its suburbs** 4 ☐ **A small city** 5 ☐ **A town or village** 6 ☐ **Open country, but not a farm** 7 ☐ **A farm** 8 ☐ Other — *Specify* _____	5550 1 ☐ **A large city** 2 ☐ **A suburb near a large city** 3 ☐ **A medium-sized city or its suburbs** 4 ☐ **A small city** 5 ☐ **A town or village** 6 ☐ **Open country, but not a farm** 7 ☐ **A farm** 8 ☐ Other — *Specify* _____	5550 1 ☐ **A large city** 2 ☐ **A suburb near a large city** 3 ☐ **A medium-sized city or its suburbs** 4 ☐ **A small city** 5 ☐ **A town or village** 6 ☐ **Open country, but not a farm** 7 ☐ **A farm** 8 ☐ Other — *Specify* _____
5560 1 ☐ Same house/apartment 2 ☐ Someplace else — *Skip to item 180*	5560 1 ☐ Same house/apartment 2 ☐ Someplace else — *Skip to item 180*	5560 1 ☐ Same house/apartment 2 ☐ Someplace else — *Skip to item 180*
5570 1 ☐ Very likely 2 ☐ Likely 3 ☐ Not very likely 4 ☐ No chance at all 5 ☐ Don't know } *Go to next household member 18+; if none, go to item 184a, page 46*	5570 1 ☐ Very likely 2 ☐ Likely 3 ☐ Not very likely 4 ☐ No chance at all 5 ☐ Don't know } *Go to next household member 18+; if none, go to item 184a, page 46*	5570 1 ☐ Very likely 2 ☐ Likely 3 ☐ Not very likely 4 ☐ No chance at all 5 ☐ Don't know } *Go to next household member 18+; if none, go to item 184a, page 46*
5580 1 ☐ Another home in this area — *Skip to item 183* 2 ☐ Outside the area	5580 1 ☐ Another home in this area — *Skip to item 183* 2 ☐ Outside the area	5580 1 ☐ Another home in this area — *Skip to item 183* 2 ☐ Outside the area
5590 1 ☐ **A large city** 2 ☐ **A suburb near a large city** 3 ☐ **A medium-sized city or its suburbs** 4 ☐ **A small city** 5 ☐ **A town or village** 6 ☐ **Open country, but not a farm** 7 ☐ **A farm** 8 ☐ Other — *Specify* _____	5590 1 ☐ **A large city** 2 ☐ **A suburb near a large city** 3 ☐ **A medium-sized city or its suburbs** 4 ☐ **A small city** 5 ☐ **A town or village** 6 ☐ **Open country, but not a farm** 7 ☐ **A farm** 8 ☐ Other — *Specify* _____	5590 1 ☐ **A large city** 2 ☐ **A suburb near a large city** 3 ☐ **A medium-sized city or its suburbs** 4 ☐ **A small city** 5 ☐ **A town or village** 6 ☐ **Open country, but not a farm** 7 ☐ **A farm** 8 ☐ Other — *Specify* _____
5600 ☐☐ State code OR 00 ☐ Outside the United States	5600 ☐☐ State code OR 00 ☐ Outside the United States	5600 ☐☐ State code OR 00 ☐ Outside the United States
5610 1 ☐ Very likely 2 ☐ Likely 3 ☐ Not very likely 4 ☐ No chance at all 5 ☐ Don't know } *Go to next household member 18+; if none, go to item 184a, page 46*	5610 1 ☐ Very likely 2 ☐ Likely 3 ☐ Not very likely 4 ☐ No chance at all 5 ☐ Don't know } *Go to next household member 18+; if none, go to item 184a, page 46*	5610 1 ☐ Very likely 2 ☐ Likely 3 ☐ Not very likely 4 ☐ No chance at all 5 ☐ Don't know } *Go to next household member 18+; if none, go to item 184a, page 46*

Notes

FORM AHS-82 (10-16-84)

NEIGHBORHOOD QUALITY SUPPLEMENT

***NOTE** — Ask all categories in item 184a before proceeding to item 184b.*

***NOTE** — Ask item 184b only for those categories in item 184a which were answered "Yes."*

184a. The following questions are concerned with specific aspects of your PRESENT neighborhood. Here is a list of conditions. Which, if any, does it have?	~6 41 ↓	**184b.** Does the *(Condition)* bother you?	**184c.** Is it so objectionable that you would like to move from the neighborhood?
(1) Street noise or heavy street traffic?	5640 1 ☐ Yes * 2 ☐ No	3 ☐ Yes — *Ask c* → 4 ☐ No	5 ☐ Yes 6 ☐ No
(2) Streets or roads continually in need of repair, or open ditches?	5650 1 ☐ Yes * 2 ☐ No	3 ☐ Yes — *Ask c* → 4 ☐ No	5 ☐ Yes 6 ☐ No
(3) Neighborhood crime?	5660 1 ☐ Yes * 2 ☐ No	3 ☐ Yes — *Ask c* → 4 ☐ No	5 ☐ Yes 6 ☐ No
(4) Trash, litter, or junk in the (streets/roads), or on empty lots, or on properties in the neighborhood?	5670 1 ☐ Yes * 2 ☐ No	3 ☐ Yes — *Ask c* → 4 ☐ No	5 ☐ Yes 6 ☐ No
(5) Houses or buildings in rundown condition?	5680 1 ☐ Yes * 2 ☐ No	3 ☐ Yes — *Ask c* → 4 ☐ No	5 ☐ Yes 6 ☐ No
(6) Industries, businesses, stores, or other non-residential activities?	5690 1 ☐ Yes * 2 ☐ No	3 ☐ Yes — *Ask c* → 4 ☐ No	5 ☐ Yes 6 ☐ No
(7) Odors, smoke, or gas?	5700 1 ☐ Yes * 2 ☐ No	3 ☐ Yes — *Ask c* → 4 ☐ No	5 ☐ Yes 6 ☐ No

***NOTE** — If "Yes" was answered for one or more categories in item 184a, ask item 184b.*

***NOTE** — Ask ALL categories in item 185a before proceeding to item 185b.*

***NOTE** — Ask item 185b only for those categories in item 185a which were answered "No."*

185a. The following questions are concerned with neighborhood services. Do you have —		**185b.** Is the *(Service)* so unsatisfactory that you would like to move from the neighborhood?
(1) Satisfactory police protection?	5710 1 ☐ Yes * 2 ☐ No 3 ☐ Don't know	4 ☐ Yes 5 ☐ No
(2) Satisfactory hospitals or health clinics?	5720 1 ☐ Yes * 2 ☐ No 3 ☐ Don't know	4 ☐ Yes 5 ☐ No

***NOTE** — If "No" was answered for one or more categories in item 185a, ask item 185b.*

FORM AHS-82 (10-16-84)

Facsimile of the American Housing Survey Questionnaire: 1985—Continued

NEIGHBORHOOD QUALITY SUPPLEMENT — Continued

186a. Is there public transportation for this area? [5730] 1☐ Yes 2☐ No — *Skip to item 187a*

b. Is it satisfactory? [5740] 1☐ Yes 2☐ No 3☐ Do not use

c. Does anyone in the household (Do you) use public transportation at least once a week? [5750] 1☐ Yes 2☐ No

187a. Do you have satisfactory neighborhood shopping, that is, grocery stores or drug stores? [5760] 1☐ Yes 2☐ No 3☐ Don't know } *Skip to item 188*

b. Are any of these stores within one mile of here? [5770] 1☐ Yes 2☐ No

188. Check Item *(See Control Card items 11, 14, and 18.)*

☐ No household child(ren) 16 years of age or less — *Go to Control Card item 9a*
☐ Household child(ren) 4 to 16 years of age — *Ask item 189a*
☐ All household children 3 years old or younger — *Skip to item 189b*

189a. (Does your child/Do your children) attend a public school or a private school?
(Mark all that apply.)
[5780] 1☐ Public school (K—12)
2☐ Private school (K—12)
3☐ Other school (ungraded schools, special schools, preschools, early learning centers, etc.)
4☐ Does not attend school

b. Is the public elementary school that children living at this address (attend/would attend) satisfactory?
(If more than one public elementary school, ask about the closest one to the sample unit.)
[5790] 1☐ Yes — *Skip to item 189d*
2☐ No
3☐ Don't know — *Skip to item 189d*

c. Is it so unsatisfactory that you would like to move from the neighborhood? [5800] 1☐ Yes 2☐ No

d. Is that public elementary school within one mile of here? [5810] 1☐ Yes 2☐ No } *Go to Control Card item 9a*

Notes

INTERVIEWER OBSERVATION

190a. How many stories are in the building, including the basement?
(If split level, count greatest number of stories on top of each other.)
[4760] _____ Stories in building (If 1—20)
OR
21☐ 21 or more

b. What is the condition of the light fixtures in the public halls?
[4790] 1☐ No public halls
2☐ All in working order
3☐ Some in working order
4☐ None in working order
5☐ No light fixtures
6☐ Fixtures turned off, unable to determine if working, not obviously broken

c. How many stories are there from main entrance of building to main entrance of sample unit?
[4800] _____ Stories up or down to home
0☐ Same floor

d. Is there a passenger elevator on this floor?
[4810] 1☐ No elevator
2☐ At least one working elevator
3☐ All elevators not working

e. Are there loose, broken, or missing steps on any common stairways inside this building or attached to this building?
[4820] 1☐ No common stairways — *Skip to item 190g*
2☐ Yes
3☐ No

f. Are all railings on the common stairways firmly attached?
[4830] 1☐ No stair railings
2☐ Yes
3☐ No

g. What is the external condition of the building that contains the sample unit, as visible from front of building or roadway?
(Mark all that apply.)
[4840] 1☐ Sagging roof
2☐ Missing roofing material
3☐ Hole in roof
4☐ Could not see roof
} Roof
5☐ Missing bricks, siding, or other outside wall material
6☐ Sloping outside walls
} Walls
[4850] 7☐ Boarded up window(s)
8☐ Broken window(s)
9☐ Bars on window(s)
} Windows
[4860] 10☐ Foundation crumbling or has open crack or hole
11☐ Could not see foundation
} Foundation
[4870] 12☐ Observed no listed conditions for roofs, walls, windows, or foundations
13☐ Could not observe any external conditions

h. How many mobile homes are in the group?
(Including sample mobile home)
[4880] _____ Exact number (If 1—20)
OR
21☐ 21 or more
0☐ Sample unit not a mobile home

Notes

Facsimile of the American Housing Survey Questionnaire: 1985—Continued

INTERVIEWER OBSERVATION — Continued

The items on this page concerns the area within 300 feet of the building in which sample unit is located.

191a. Which of these are within 300 feet of building containing the sample unit?

(Exclude this building.)

(Mark all that apply.)

4890
- 1 ☐ Single-family, detached house(s)
- 2 ☐ Single-family, attached house(s) or low-rise (1 – 3 story) multiunit building(s)
- 3 ☐ Mid-rise (4 – 6 story) multiunit building(s)
- 4 ☐ High-rise (7 + story) multiunit building(s)
- 5 ☐ Mobile home(s) (exclude campers)
- 6 ☐ Commercial, institutional, industrial building(s)

4900
- 7 ☐ Residential parking lot(s)
- 8 ☐ Body of water
- 9 ☐ Open space, park, woods, farm, or ranch

4910
- 10 ☐ Other – *Specify* _____
- 11 ☐ Could not observe

b. What is the predominant age of residential buildings within 300 feet?

(Exclude this building.)

4920
- 1 ☐ Older than sample unit
- 2 ☐ About the same
- 3 ☐ Newer than sample unit
- 4 ☐ Very mixed
- 5 ☐ No other residential buildings

c. Are any buildings vandalized, or interior exposed to the elements?

(Exclude this building.)

4930
- 1 ☐ Yes, only one vandalized or exposed
- 2 ☐ Yes, more than one
- 3 ☐ None vandalized or exposed
- 4 ☐ No other buildings within 300 feet — *Skip to item 191e*

d. Are there bars on windows of buildings in area?

(Exclude this building.)

4940
- 1 ☐ Yes, only one building with bars
- 2 ☐ Yes, more than one
- 3 ☐ No bars on windows

e. What is the condition of streets?

4950
- 1 ☐ Major repairs needed
- 2 ☐ Minor repairs needed
- 3 ☐ No repairs needed
- 4 ☐ No streets within 300 feet

f. Is there trash, litter, or junk in streets, roads, empty lots, or on any properties?

(Include this building.)

4960
- 1 ☐ Major accumulation
- 2 ☐ Minor accumulation
- 3 ☐ None

INTERVIEW COMPLETED

Notes

Notes

192. Check Item — Regular Occupied *(See item 121i, page 30)*; URE Occupied *(See item 174i, page 43)*

☐ "Yes" marked — *Go to item 193 — If callback required, mark item 10, page 1*

☐ "No" marked or blank — *Fill observation items on pages 48 and 49*

UNIT MEASUREMENT

193. Obtain the measurements (length and width) of each story of the unit. Draw sketch (showing dimensions) in area below. Include basements and finished attics. Exclude unfinished attics, carports, attached garages, and porches that are not protected from the elements.

a. SKETCH

OFFICE USE ONLY 4970 _____ Square feet

b. *ENTER DIMENSIONS HERE.*

	Rectangles or squares							
	First (a)		Second (b)		Third (c)		Fourth (d)	
	Length	Width	Length	Width	Length	Width	Length	Width
Basement								
1st floor								
2nd floor								
3rd floor								
4th floor								

c. *Describe characteristics of the sample unit that would help to determine total number of square feet such as ranch, cape cod, split level, etc.*

Dimensions —

☐ Do not include a garage

☐ Include a garage for

☐ One car

☐ Two cars

☐ Three or more cars

d. *FILL OBSERVATION ITEMS ON PAGES 48 AND 49.*

Facsimile of the American Housing Survey Control Card: 1985

PGM 2

1 PSU | Segment | Serial | Sample | Panel or Check digit

2a SEGMENT
- ☐ Unit
- ☐ Area
- ☐ Permit
- ☐ Special Place

2b EXTRA UNIT Original unit serial number

2c Sheet _____ Line _____

INTRODUCTION

OCCUPIED HOUSEHOLD: Hello. I am ... from the United States Bureau of the Census. Here is my identification card. We are taking a survey of housing in the United States. I have some questions I would like to ask you. Did you receive our letter? *If prior year interview, ask:* **Is this the** *(Last name of reference person)* **household?**

VACANT INTERVIEW: Hello. I am ... from the United States Bureau of the Census. Here is my identification card. We are taking a survey of housing in the United States. I have some questions about *(Read address)*. **Here is a letter which provides some information about the survey.**

OMB No. 2528-0016

FORM AHS-61 (10-22-84)

U.S. DEPARTMENT OF COMMERCE BUREAU OF THE CENSUS

CONTROL CARD
AMERICAN HOUSING SURVEY

NOTICE — All information which would permit identification of the individual will be held in strict confidence by law, under U.S. Code, title 13, section 9a. It may be seen only by sworn Census employees and may be used only for statistical purposes.

3a ADDRESS (Sheet _____, Line _____)

PLACE | STATE | ZIP CODE

3b *(Ask every survey.)* **What is the exact address?** *(Make corrections to address above.)*

3c OFFICE USE ONLY 1☐ 2☐ 3☐ 4☐ 5☐

3d Special place name | 3e Type code | 3f Sample number

AREA SEGMENTS ONLY

4 Year built
- ☐ Ask first visit
- ☐ Do NOT ask

Was this structure built before April 1, 1980, or after?
- ☐ Before 4-1-80 — Continue interview
- ☐ After 4-1-80 — End interview

4a Coverage questions
- ☐ Ask items marked
- ☐ Do NOT ask

4b ☐ **Are there any occupied or vacant apartments besides (your own/that one) on the same floor?** Yes — *Fill Table X* / No

4c ☐ **Is there any other building on the property for people to live in — either occupied or vacant?** Yes — *Fill Table X* / No

LAND USE — *Follow instructions for box that is marked.*

5a
1 ☐ URBAN — *Go to item 5*
2 ☐ RURAL
- Reg. units and SP. PL. units coded 65—88 in item 3e — *Go to item 5a*
- SP. PL. units not coded 65—88 in item 3e — *Mark "No" in item 5b without asking, then go to item 8.*

5b **During the past 12 months did sales of crops, livestock, and other farm products from this place amount to $1,000 or more?**

	1	2	3	4	5
Yes	1	1	1	1	1
No	2	2	2	2	2

6 STATUS OF CONTROL NUMBER

	1	2	3	4	5
Control number in sample last enumeration period	1	1	1	1	1
Control number in sample for first time this enumeration period — *Mark reason for adding control number below*					
New construction	2	2	2	2	2
Mobile home moved in	3	3	3	3	3
House moved in	4	4	4	4	4
Unit resulted from structural conversion	5	5	5	5	5
Conversion of nonresidential unit	6	6	6	6	6
Sample redesign	7				
Other — *Specify* _____	8	8	8	8	8
OFFICE USE ONLY					

CLASSIFICATION OF LIVING QUARTERS

7a CHECK ITEM

	1	2	3	4	5
Unit NOT in a special place	1	1	1	1	1
Unit in a special place — *Refer to Table A in part C of manual. Skip to item 7c and mark the appropriate box.*	2	2	2	2	2

7b ACCESS — *Mark or ask:*

Does *(Address in item 3a)* **have direct access either from the outside or through a common hall?**

	1	2	3	4	5
Yes, direct	1	1	1	1	1
No, through another unit — Not a separate unit; combine with unit through which access is gained. Apply merged unit procedures if appropriate	2	2	2	2	2

7c *Mark or ask:* **Is** *(Address in item 3a)* **a house, an apartment, a mobile home, or some other type of residence?**

	1	2	3	4	5
HOUSING UNIT					
House, apartment, flat	1	1	1	1	1
Mobile home with NO permanent room added	2	2	2	2	2
Mobile home WITH one or more permanent rooms added	3	3	3	3	3
HU in nontransient hotel, motel, etc.	4	4	4	4	4
HU, permanent in transient hotel, motel	5	5	5	5	5
HU in rooming house	6	6	6	6	6
Boat or recreational vehicle	7	7	7	7	7
Tent, cave, or railroad car	8	8	8	8	8
HU not specified above — *Specify* _____	9	9	9	9	9
OTHER UNIT *(Treat as Type B noninterview. Mark and go to AHS-63.)*					
Quarters not HU in rooming or boarding house	10	10	10	10	10
Student quarters in college dormitory	11	11	11	11	11
Unoccupied site for mobile home, trailer, or tent	12	12	12	12	12
Unit not permanent in transient hotel, motel, etc.	13	13	13	13	13
OTHER unit not described above — *Specify* _____	14	14	14	14	14

8a CHECK ITEM

	1	2	3	4	5
Occupied — *Go to item 8b*	1	1	1	1	1
Not occupied — *Go to AHS-63*	2	2	2	2	2

8b TENURE

Is this (house/apartment) —

	1	2	3	4	5
Owned or being bought by someone in your household?	1	1	1	1	1
Rented for cash?	2	2	2	2	2
Occupied without payment of cash rent?	3	3	3	3	3

8c *SKIP TO ITEM 11. (If Type A, go to AHS-62.)*

9

Survey year	9a Date completed Month	Day	Year	9b Interviewer code	9c Interview status: Reg. Occ	URE Occ.	VAC	Non-interview (Enter code)	Line number of respondent * 9d	OFFICE USE ONLY 9e	9f
Prior years					1	2	3	4			
					1	2	3	4			
					1	2	3	4			
1					1	2	3	4			
2					1	2	3	4			
3					1	2	3	4			
4					1	2	3	4			
5					1	2	3	4			

9g *I may have to clarify something with you after checking my work. Is there a telephone on which you can be reached?*	9h What is the number? Area code	Number	Mark (X) if unlstd./ref.	9i What is the best time to reach you? Time
1☐ Yes 2☐ No — *Skip to i*			☐ Unlisted ☐ Refused	a.m. p.m.
1☐ Yes 2☐ No — *Skip to i*			☐ Unlisted ☐ Refused	a.m. p.m.
1☐ Yes 2☐ No — *Skip to i*			☐ Unlisted ☐ Refused	a.m. p.m.
1☐ Yes 2☐ No — *Skip to i*			☐ Unlisted ☐ Refused	a.m. p.m.
1☐ Yes 2☐ No — *Skip to i*			☐ Unlisted ☐ Refused	a.m. p.m.

REG./URE INTERVIEW

IF APPLICABLE, DO UNIT MEASUREMENT. FILL OBSERVATION ITEMS.

TYPE A NONINTERVIEW

FILL OBSERVATION ITEMS

VACANT INTERVIEW

Fill item 29 on page 4. Fill observation items

* For Vacant Interviews, use the following codes.

90 — Owner
91 — Landlord/Landlady
92 — Rental/Real Estate Agent
93 — Neighbor
94 — Observation
95 — Other

NOTES

Facsimile of the American Housing Survey Control Card: 1985—Continued

PGM 3 — UPDATE EVERY SURVEY

Line number	11 HOUSEHOLD ROSTER *SUBSEQUENT INTERVIEW OF HOUSEHOLD — Skip to item 12b below.* *FIRST INTERVIEW OF HOUSEHOLD — Ask item 11.* **What are the names of all persons living or staying here? Start with the name of the person or one of the persons who (owns/rents) this home.** *Enter names below — last name first, then ask item 12a below*	13 RELATIONSHIP TO REFERENCE PERSON *If necessary, ask:* **What is . . .'s relationship to (Reference person)?** Examples: Reference person, husband, wife, son, daughter-in-law, partner, lodger, lodger's wife, etc. *(Enter Code)*	Survey year	14 HOUSEHOLD MEMBER **Does . . . usually live here?** *If "No," probe for URE.* *If "No," STOP questions on this person.* *If "No," for all persons, go to AHS-62.* Yes	No	GO TO ITEM 15	16 Enter Line Number of Parent Listed *(Enter two digits)*	17 OWNER/RENTER **In whose name is this home (owned/rented)?** *Mark (X) all lines that apply.*	Survey year	18 BIRTH DATE/AGE a. **What is . . .'s date of birth?** *Enter two digit month, day, and year.* Examples: 01-20-63 12-01-24 *Verify age using flashcard.* b. **. . . is now (Read age) years old.** **Is that correct?**	Birthday (a) Mo. Day Year	Age (b)	19 SEX *Ask if necessary.* **Is . . . male or female?** *Circle 1 for Male and 2 for Female.* Male	Female	20 RACE **What is the race of each person in this household?** *If needed, show flashcard.* 1 White 2 Black 3 American Indian, Aleutian, Eskimo 4 Asian or Pacific Islander 5 Other — *Specify* *(Enter code)*	21 ORIGIN **Is anyone living here Hispanic or Spanish American?** *If "Yes," ask who and mark "Yes."* *Mark "No" for all others.* Yes	No	UPDATE EVERY SURVEY FOR PERSONS 14 YEARS OF AGE OR OLDER 22 MARITAL STATUS **Is . . . now —** **1 Married?** **2 Widowed?** **3 Divorced?** **4 Separated?** **OR has . . .** **5 Never been married?** *(Enter code)*	Survey year	23 Enter Line Number of Spouse Listed *(Enter two digits)*	24 EDUCATION **What is the highest grade or year of regular school . . . has ever completed?** 00 Never attended or preschool or kindergarten only 01-12 1st grade through 12th grade 21-24 1st-4th year of college 25 1 year of graduate school 26 2 or more years of graduate school *(Enter code)*	Survey year	25 MOBILITY **When did . . . move to this (home/site)?** *If mother lived here when person was born, enter "XX."*	26 *Ask only for those who moved in after 1979.* **What month was that?** *(Enter two digits)*	27 CHANGES IN HOUSEHOLD COMPOSITION *Continue in notes if necessary.* *Enter status and date discovered, for example:* Added 8/85 Left 8/85 Returned 8/85 Deceased 8/85	Line No.	GO TO AHS 62
01				1	2									1 M	2 F		1	2							19__			01	
02				1	2									1 M	2 F		1	2							19__			02	
03				1	2									1 M	2 F		1	2							19__			03	
04				1	2									1 M	2 F		1	2							19__			04	
05				1	2									1 M	2 F		1	2							19__			05	
06				1	2									1 M	2 F		1	2							19__			06	
07				1	2									1 M	2 F		1	2							19__			07	
08				1	2									1 M	2 F		1	2							19__			08	
09				1	2									1 M	2 F		1	2							19__			09	
10				1	2									1 M	2 F		1	2							19__			10	
11				1	2									1 M	2 F		1	2							19__			11	
12				1	2									1 M	2 F		1	2							19__			12	
13				1	2									1 M	2 F		1	2							19__			13	
14				1	2									1 M	2 F		1	2							19__			14	
15				1	2									1 M	2 F		1	2							19__			15	

HOUSEHOLD ROSTER COVERAGE

12a FIRST INTERVIEW OF HOUSEHOLD

I have listed . . . *(Read names from item 11).*
Have I missed —

— **any babies or small children?**	Y N	Y N	Y N	Y N	Y N
— **anyone who usually lives here but is away now — traveling, at school, or in the hospital?**	Y N	Y N	Y N	Y N	Y N
— **any lodgers, boarders, or persons you employ who live here?**	Y N	Y N	Y N	Y N	Y N
— **anyone else staying here?**	Y N	Y N	Y N	Y N	Y N

If "Yes," ASK name and record in item 11.

GO to item 13 above.

12b SUBSEQUENT INTERVIEWS OF HOUSEHOLD

I have listed . . . *(Read names from item 11).*

Are all of these persons still living or staying here?

If "No," ASK item 12c.
If "Yes," ASK item 12d.

Y N	Y N	Y N	Y N	Y N

12c **Who no longer lives here?**

For each person who has left the household, line through line number in item 10; fill item 27; then ask item 12d.

12d **Is anyone else living or staying here, including —**

— **any babies or small children?**	Y N	Y N	Y N	Y N	Y N
— **anyone who usually lives here but is away now — traveling, at school, or in the hospital?**	Y N	Y N	Y N	Y N	Y N
— **any lodgers, boarders, or persons you employ who live here?**	Y N	Y N	Y N	Y N	Y N
— **anyone else staying here?**	Y N	Y N	Y N	Y N	Y N

If "Yes," ASK name and record in item 11 and FILL item 27.

GO to item 13 above.

15a Unit is:

NOT in a special place — *GO to item 15b* . . . . . .

In a special place — *GO to item 16* . . . . . .

15b *Ask if not apparent.*
Do all the persons in this household live or eat together?

Yes . . . . . .

No — *Fill Table X for the person or group of persons that does not live or eat with the reference person. Then continue with item 15c.* . . . . . .

15c *Ask if not apparent.*
Does any other household on the property live or eat with this household?

Yes — *Redefine this unit to include space occupied by all persons who live or eat together (apply merged unit procedures if appropriate). Then GO to item 16* . .

No — *GO to item 16* . . . . . .

NOTES

FORM AHS-81 (10-22-84)

Facsimile of the American Housing Survey Control Card: 1985—Continued

NOTES

Page 3

M AHS-61 (10-22-84)

Facsimile of the American Housing Survey Control Card: 1985—Continued

28 OWNER/AGENT TRANSCRIPTION — *If the sample unit is not owner occupied, transcribe the name, address, and telephone number of the owner/agent from the questionnaire.*

Survey year	Name	Address (Number, street, city, state, ZIP code)	Telephone: Area code	Telephone: Number
1				
2				
3				
4				
5				

29 *For Vacant Interviews, enter respondent information below.*

Survey year	Name	Address (Number, street, city, state, ZIP code)
1		
2		
3		
4		
5		

NOTES

TABLE X — LIVING QUARTERS DETERMINATION AT LISTED ADDRESS

ADDRESS OF ADDITIONAL LIVING QUARTERS *If already listed, enter sheet and line number below and stop Table X.* *Otherwise, enter basic address and unit address, if any, OR description or location.* (1)	LOCATION OF UNIT Is this unit in a special place? (2)	SEPARATENESS AND ACCESS **Do the occupants or intended occupants of** *(Address in column 1)* **live and eat separately from all other persons on the property?** (3)	SEPARATENESS AND ACCESS **Does** *(Address in column 1)* **have direct access either from the outside or through a common hall?** (4)	CLASSIFICATION N — Not a separate unit (include on this control card) HU / OT — Separate unit. (Do not include on this control card.) Go to the appropriate segment type column for interviewing instructions. (5)	UNIT SEGMENTS Is this unit within the specific address (basic plus unit if any), or within the same space of the original sample unit? (6)	AREA SEGMENTS Is this unit within the segment boundaries? (7)	SPECIAL PLACE SEGMENTS Is this unit within the specific address (basic plus unit, if any) of the original sample unit? (8)	PERMIT SEGMENTS Is this unit — • within the specific address (basic plus unit, if any) of the original sample unit AND • within the same structure as the original sample unit? (9)
Sheet ____ Line ____	☐ Yes — *SKIP to column 5 and mark according to Table A in Part C of manual* ☐ No	☐ Yes ☐ No — *Mark "N" box in column 5*	☐ Yes — *Mark "HU" box in column 5* ☐ No — *Mark "N" box in column 5*	☐ N — STOP Table X — *Continue interview with original unit* ☐ HU / ☐ OT — *Fill column 6, 7, 8, or 9 as appropriate*	☐ Yes — *Interview as an EXTRA unit* ☐ No — *Do not interview*	☐ Yes — *Interview as an EXTRA unit* ☐ No — *Do not interview*	☐ Yes — *Interview as an EXTRA unit* ☐ No — *Do not interview*	☐ Yes — *Interview as an EXTRA unit* ☐ No — *Do not interview*
Sheet ____ Line ____	☐ Yes — *SKIP to column 5 and mark according to Table A in Part C of manual* ☐ No	☐ Yes ☐ No — *Mark "N" box in column 5*	☐ Yes — *Mark "HU" box in column 5* ☐ No — *Mark "N" box in column 5*	☐ N — STOP Table X — *Continue interview with original unit* ☐ HU / ☐ OT — *Fill column 6, 7, 8, or 9 as appropriate*	☐ Yes — *Interview as an EXTRA unit* ☐ No — *Do not interview*	☐ Yes — *Interview as an EXTRA unit* ☐ No — *Do not interview*	☐ Yes — *Interview as an EXTRA unit* ☐ No — *Do not interview*	☐ Yes — *Interview as an EXTRA unit* ☐ No — *Do not interview*

FORM AHS-61 (10-23-84)

Appendix B. Source and Accuracy of the Data

SAMPLE DESIGN App-43
Introduction App-43
Designationof AHS-MS sample housing units for the 1985 survey App-44
1985 AHS-MS original sample selection for the 1970-based area sample of the metropolitan areas App-45
Sample selection for the AHS-MS Coverage Improvement Program App-46
1985 AHS-MS sample reduction and sample reinstatement App-46
AHS-MS sample selection for the 1980-based area sample of the metropolitan areas App-46
AHS-National sample selection App-48

ESTIMATION App-48
AHS-MS App-48
Type M noninterview adjustment App-48
Type A noninterview adjustment App-48
AHS-MS ratio estimation procedure (1970-based permit-issuing universe) App-49
AHS-MS ratio estimation procedure (1980-based permit-issuing universe) App-49
AHS-National App-50

COMBINED SAMPLE WEIGHTING App-50
Introduction App-50
Weighting factor adjustment App-50
Combined sample ratio estimation procedures.. App-50
Independent estimates App-51

ACCURACY OF THE ESTIMATES App-52
Nonsampling errors App-52
AHS-MS content errors App-52
AHS-National content errors App-52
Coverage errors App-53
Rounding errors App-53
Sampling errors for the AHS combined sample estimates App-53
Illustration of the use of the standard error tables App-54
Illustration of the computation of the standard error of a difference App-54
Illustration of the computation of the 90-percent confidence interval of a median App-54
Standard error tables App-57

SAMPLE DESIGN

Introduction. The estimates for each of the 11 metropolitan areas in this report series (H170/85) are based on data collected from the 1985 American Housing Survey Metropolitan Sample (AHS-MS) and the 1985 American Housing Survey National Sample, which were conducted by the Bureau of the Census acting as collection agent for the Department of Housing and Urban Development.

The sample areas covered for metropolitan areas that remained in the AHS sample after survey year 1983 are consistent with the 1983 Office of Management and Budget (OMB) definitions of a metropolitan statistical area (MSA), consolidated metropolitan statistical area (CMSA), or primary metropolitan statistical area (PMSA). In some instances, a given metropolitan area is a combination of primary metropolitan statistical areas and will be referred to as PMSA's. In addition to adding new areas to some metropolitan samples in order to comply with the 1983 definitional changes, some new metropolitan areas have been added. Thus, each of the 1985 metropolitan areas will fall into one of three categories--

a. Areas of the same geographic area as defined for surveys prior to 1984 (i.e., areas in which the 1970 OMB definition of a standard metropolitan statistical area is the same as the 1983 MSA, PMSA, or CMSA definition, 1970-based area)—Dallas, TX PMSA; Los Angeles-Long Beach, CA PMSA; Philadelphia, PA-NJ PMSA; Phoenix, AZ MSA; and San Francisco-Oakland, CA PMSA.

b. Areas consisting of new area in addition to the 1970-based area—Boston, MA-NH CMSA; Detroit, MI PMSA; Ft. Worth-Arlington, TX PMSA; Minneapolis-St. Paul, MN-WI MSA; and Washington, DC-MD-VA MSA.

c. Areas that are in sample for the first time--Tampa-St. Petersburg, FL MSA.

The metropolitan areas selected for the 1985 AHS-MS are interviewed on a rotating basis once every 4 years. Each metropolitan area had an expected sample size of 8,500 or 4,250 housing units, uniformly distributed throughout nine panels (panels 4-12). The areas having an expected sample size of 8,500 housing units include the Detroit, MI PMSA; Los Angeles-Long Beach, CA PMSA; Philadelphia, PA-NJ PMSA; San Francisco-Oakland, CA PMSA; and Washington, DC-MD-VA MSA. The remaining six metropolitan areas had an expected sample size of 4,250

housing units. Due to budget constraints, panel 12 was dropped from sample in all metropolitan areas; and with the exception of the Boston, MA-NH CMSA; Minneapolis-St. Paul, MN-WI MSA; Phoenix, AZ MSA; and Tampa-St. Petersburg, FL MSA, panel 11 was dropped as well. In metropolitan areas where only panel 12 was dropped from sample, interviewing was scheduled for April 1985 through November 1985; in the other seven metropolitan areas, interviewing was scheduled for April 1985 through October 1985. Hence, the expected sample sizes were lower than the original goals of 4,250 and 8,500 sample units. Table 1 summarizes the data on interviews for AHS-MS and AHS-National in 1985. In these metropolitan areas, 53,477 AHS-MS housing units were eligible for interview. Of these sample housing units, 2,772 interviews were not obtained because for occupied sample units, the occupants refused to be interviewed, were not at home after repeated visits, or were unavailable for some other reason; or, for vacant units, no informed respondent could be found after repeated visits. In addition to the AHS-MS housing units eligible for interview, 1,455 AHS-MS units were visited but were not eligible for interview because they were condemned, unfit, demolished, converted to group quarters use, etc.

The AHS-National sample is interviewed biennially in odd-numbered years. It was conducted from August 1985 through December 1985. The sample covers 878 counties and independent cities with coverage in each of the 50 states and the District of Columbia. In order to increase the reliability of the AHS-MS sample estimates, information from AHS-National sample units was used in the estimation process. For each metropolitan area, interviewed AHS-National units that were located within the 1985 AHS-MS definition of the metropolitan area were used in the estimation procedure. In these metropolitan areas, 6,585 AHS-National units were used.

Designation of AHS-MS sample housing units for the 1985 survey. The sample housing units designated to be interviewed in the 1985 survey consisted of the following categories, which are described in the following sections:

Housing units that were in the 1970-based area include the following:

a. All sample housing units that were interviewed in the previous survey and remained in sample after the 1985 reduction. This sample includes housing units that were selected as part of the 1976-1981 Coverage Improvement Program. These Coverage Improvement cases represented most of the housing units which, until these procedures were implemented, did not have a chance of selection.

b. All sample housing units that were type A noninterviews (i.e., units eligible to be interviewed) or type B noninterviews (i.e., units not eligible for interview at the time of the survey but which could become eligible in the future) in the previous survey and remained in sample after the 1985 reduction. (For a list of reasons for type A and type B noninterviews, see the facsimile of the 1985 AHS questionnaire.)

c. All sample housing units selected from a listing of new residential construction building permits issued since the previous survey that remained in sample after the 1985 reduction. This sample represented the housing units built in permit-issuing areas since the previous survey.

d. All sample housing units that were added since the previous survey in sample segments from the nonpermit universe that remained in sample after the 1985 reduction. This sample represented additions to the housing inventory since the previous survey in nonpermit-issuing areas.

e. In the 1970-based areas of the Boston, MA-NH CMSA; Detroit, MI PMSA; Ft. Worth-Arlington, TX PMSA; Minneapolis-St. Paul, MN-WI MSA; and Washington, DC-MD-VA MSA, all sample housing units selected from the 1980 Census of Population and Housing.

f. All sample housing units reinstated in sample in 1985. This sample represents units which had been dropped from sample, due to sample reductions prior to 1985.

Housing units within new areas added to the metropolitan area in 1980 and for metropolitan areas that are in sample for the first time (1980-based area):

a. All housing units selected from the 1980 Census of Population and Housing.

b. All housing units that were selected from a list of new residential construction building permits. This sample represents the housing units built in permit-issuing areas since the 1980 Census.

c. All sample housing units that were selected in sample segments added from the nonpermit universe. This sample represents units enumerated in the 1980 Census as well as additions to the housing inventory in nonpermit-issuing areas since the 1980 Census.

The following table shows the percent of the AHS-MS old construction sample that is 1970-based and 1980-based for each metropolitan area:

Metropolitan area	Percent 1970-based area	Percent 1980-based area
Boston, MA-NH CMSA	70.1	29.9
Dallas, TX PMSA	100.0	0.0
Detroit, MI PMSA	91.7	8.3
Ft. Worth-Arlington, TX PMSA	96.2	3.8
Los Angeles-Long Beach, CA PMSA	100.0	0.0
Minneapolis-St. Paul, MN-WI MSA	91.6	8.4
Philadelphia, PA-NJ PMSA	100.0	0.0
Phoenix, AZ MSA	100.0	0.0
San Francisco-Oakland, CA PMSA	100.0	0.0
Tampa-St. Petersburg, FL MSA	0.0	100.0
Washington, DC-MD-VA MSA	93.3	6.7

1985 AHS-MS original sample selection for the 1970-based area sample of the metropolitan areas. The 1985 AHS-MS original sample for the 1970-based area of the metropolitan areas was selected from two frames: Housing units enumerated in the 1970 Census of Population and Housing in areas under the jurisdiction of permit-issuing areas (the 1970-based permit-issuing universe); and housing units constructed in permit-issuing areas since the 1970 census (the 1970-based new construction universe). In addition, the sample for those metropolitan areas that were not 100-percent permit-issuing in 1970 included a sample selected from a third frame: housing units located in areas not under the jurisdiction of permit-issuing offices (the 1970-based non-permit universe)

In 1970, the Boston, MA-NH CMSA; Los Angeles-Long Beach, CA PMSA; Phoenix, AZ MSA; San Francisco-Oakland, CA PMSA; and Washington, DC-MD-VA, were the only metropolitan areas that were 100-percent permit-issuing.

Sampling operations, described in the following paragraphs, were performed separately within the central city and balance, using the 1970 OMB definitions of the central city of each metropolitan area for each of the sample frames. The overall sampling rate used to select the sample for each metropolitan area was determined by the size of the sample. Each metropolitan area had a sampling rate about the same for the central city and the balance, since the sample was distributed proportionately between the two, according to the corresponding distribution of total housing units.

Sample from the 1970-based permit-issuing universe. The major portion of the sample in each of the metropolitan areas was selected from a file that represented the 20-percent sample of housing units enumerated in permit-issuing areas of the metropolitan areas during the 1970 Census of Population and Housing. This file contained records for occupied housing units, vacant housing units, and housing units in certain special places or group quarters. Sampling operations were done separately for the special place and group quarters records, and for the occupied and vacant housing unit records. Before the sample was selected from the occupied and vacant housing unit records, the records were stratified by race of the head of household (non-Black/Black), and the vacant records were stratified into four categories pertaining to the value or rent associated with the vacant housing units. The occupied housing unit records were further stratified so that each unit was assigned to 1 of 50 strata according to its tenure (owner/renter), family size, and family income category as illustrated by the following table:

Family income	Tenure									
	Owner family income					Renter family size				
	1	2	3	4	5+	1	2	3	4	5+
Under $3,000										
$3,000 to $5,999										
$6,000 to $9,999										
$10,000 to $14,999										
$15,000 and over										

Thus, the occupied housing unit records from the permit-issuing universe were assigned to 1 of 100 strata for either the central city or for the balance, and the vacant housing unit records were assigned to one of the four vacant strata for either the central city or for the balance of the metropolitan areas. A sample selection procedure was then instituted that would produce one-half of the desired sample. However, whenever a record was selected to be in sample, the housing unit record adjacent to it on the file was also selected to be in sample, thereby insuring the necessary designated sample size.

Before the sample was selected from the group quarters and special place records, the records were stratified by census tract and census enumeration district (ED) within the central city and within the balance of the metropolitan areas. A sample of special place records was then selected by a procedure that produced one-quarter of the desired sample size. However, at the time of the survey, the housing units at each of the special places were listed and subsampled at a rate that produced an expected four sample units, thereby insuring the necessary designated sample size.

Sample from the 1970-based new construction universe. The second frame from which the metropolitan area sample was selected was a list of new construction building permits issued since 1970 (i.e., the new construction universe). The sample selection from the list of new construction building permits was an independent operation within the metropolitan area. Under clerically selected procedures, the list of permits was stratified by the date the permits were issued, and clusters of an expected four (usually adjacent) housing units were formed. These clusters were then sampled for inclusion at the overall sampling rate. In February 1984, the new construction sampling operations for the 1970-based and 1980 based areas were combined into one computerized system. The universe sampled in the computerized system will be referred to in the estimation section as the 1980-based permit universe. Under these procedures, prior to sample selection, the list of permits was stratified by the date of issue, State, 1980 central city and balance, county or minor civil division, and permit office. Clusters of an expected four (usually adjacent) housing units were formed. These clusters were then sampled for inclusion at twice the overall

sampling rate. The housing units within each of the clusters were then subsampled so that two of the four housing units originally selected were kept in the sample.

Sample from the 1970-based nonpermit universe. For those metropolitan areas that were not 100-percent permit-issuing, the remainder of the AHS-MS sample was selected from a frame consisting of areas not under the jurisdiction of permit-issuing offices (i.e., the nonpermit universe). The first step in the sampling operation for the nonpermit universe was the selection of a sample of census enumeration districts. Prior to this sample selection, the ED's were stratified by census tract within the central city and within the balance of the metropolitan area. The probability of selection of an ED was proportionate to the following:

$$\frac{\text{Number of housing units in 1970 census ED} + \dfrac{\text{Group quarters population in 1970 census ED}}{3}}{4}$$

The sample ED's were then divided into segments (i.e., small land areas with well-defined boundaries having an expected size of four, or a multiple of four, housing units). At the time of the survey, those segments that did not have an expected size of four were further subdivided to produce an expected four sample housing units. The next step was the selection of one of these segments within each sample ED. All housing units in existence at the time of interview in these selected segments were eligible for sample. Thus, housing units enumerated in the 1970 Census as well as housing units built since the 1970 Census were included.

Sample selection for the AHS-MS Coverage Improvement Program. The AHS-MS Coverage Improvement Program was undertaken to correct certain deficiencies in the AHS-Metropolitan Area sample from the 1970 permit-issuing universe and the 1970 new construction universe within the 1970-based area. The coverage deficiencies included the following units:

a. New construction from building permits issued prior to January 1970, but completed after April 1, 1970.

b. Mobile homes placed in parks either missed during the 1970 Census or established since the 1970 Census.

c. Housing units missed in the 1970 Census.

d. Housing units converted to residential use that were nonresidential at the time of the 1970 Census.

e. Houses that have been moved onto their present site since the 1970 Census.

f. Mobile homes placed outside parks since the 1970 Census or vacant at the time of the 1970 Census.

For a detailed description of the coverage improvement sample selection process, see earlier reports in the H170 series for the years 1976 through 1981.

1985 AHS-MS sample reduction and sample reinstatement. The 1985 AHS-MS sample reduction dropped units from sample, whereas, the 1985 AHS-MS sample reinstatement added enumerated units that were previously dropped from sample. The universes involved were: the 1970-based permit-issuing universe; the 1970-based new construction universe; and the 1970-based nonpermit universe.

Sample reduction and reinstatement involved dropping or adding individual housing units from the permit-issuing universe; whole clusters from the new construction universe; and whole segments from the nonpermit universe.

The reduction/reinstatement was implemented to achieve two criteria:

a. A sample size of 8,500 in the Detroit, MI PMSA; Los Angeles-Long Beach, CA PMSA; Philadelphia, PA-NJ PMSA; San Francisco-Oakland, CA PMSA; and Washington, DC-MD-VA MSA; and a sample size of 4,250 in the other six metropolitan areas;

b. a sample having an equal number of owners and renters.

In order to achieve these results, each unit was classified according to the original panel number (the original sample was divided into 12 panels, with one-twelfth of the sample being in each panel) and 1985 tenure (each housing unit was given a 1985 tenure based on the previous year's tenure status). In order to simplify field procedures, panels 1-3 (i.e., a random one-fourth of the original sample) were dropped from sample whenever possible. More sample reductions were implemented separately for each 1985 tenure group (using different selection rates) across the remaining panels.

AHS-MS sample selection for the 1980-based area sample of the metropolitan areas. The sample for new areas added to the 1970-based metropolitan areas and metropolitan areas in sample for the first time that, in 1980, were 100-percent permit issuing was selected from two frames— housing units enumerated in the 1980 Census of Population and Housing in areas under the jurisdiction of permit-issuing areas (the 1980-based permit-issuing universe); and housing units constructed in permit-issuing areas since the 1980 census (1980-based new construction universe).

In addition, the sample for those metropolitan areas that were not 100-percent permit-issuing in 1980 included a sample from a third frame— housing units not under the jurisdiction of permit-issuing offices (1980-based non-permit universe).

In 1980, the Boston, MA-NH CMSA; Ft. Worth-Arlington, TX PMSA; Minneapolis-St. Paul, MN-WI MSA; and Washington, DC-MD-VA MSA were the only metropolitan areas that added new areas which were not 100-percent permit-issuing. In order to satisfy confidentiality requirements in

the Boston, MA-NH CMSA; Ft. Worth-Arlington, TX PMSA; and Washington, DC-MD-VA MSA; it was necessary to supplement the existing sample within the 1970-based area. The additional housing units were selected separately for each metropolitan area from the 1980-based permit-issuing universe.

Sample from the 1980-based permit-issuing universe. The major portion of the sample in each metropolitan area was selected from a file that represented all the housing units enumerated in permit-issuing areas during the 1980 Census of Population and Housing. This file contained records for occupied housing units, vacant housing units, and housing units in group quarters. Sampling operations were done separately for noninstitutionalized group quarters and for all other housing units in permit-issuing areas. In addition, in order that an equal number of owner and renter housing units were selected in each metropolitan area, a selection rate that differed by tenure group was used. Before the sample was selected, the housing units that were not classified as group quarters were stratified into 60 categories by tenure, contract rent, value, and number of rooms as illustrated by the following table:

Contract rent and value	Number of rooms		
	1-3	4-5	6+
RENTER			
Contract rent:			
Less than $100			
$100 to $149			
$150 to $199			
$200 to $249			
$250 to $299			
$300 to $349			
$350 to $399			
$400 or more			
Not available			
OWNER			
Value:			
Less than $20,000			
$20,000 to $29,999			
$30,000 to $34,999			
$35,000 to $39,999			
$40,000 to $49,999			
$50,000 to $64,999			
$65,000 to $79,999			
$80,000 to $99,999			
$100,000 to $149,999			
$150,000 or more			
Not available			

The group quarters housing units were grouped into two strata: (1) institutionalized group quarters; and (2) noninstitutionalized group quarters.

The following sample selection procedures were then implemented separately within the central city and balance of the metropolitan area. For the Boston, MA-NH CMSA; Ft. Worth-Arlington, TX PMSA; and Washington, DC-MD-VA MSA, the sample selections were implemented separately by the 1970-based and 1980-based areas. All units were sorted by the 1980 central city and balance, stratum, State, district office, ED, and census serial number. The sample selection procedure was then implemented separately for institutionalized group and nongroup quarters housing units and noninstitutionalized group quarters. Individual housing units were selected for the nongroup quarters, while each institutionalized group quarters had one chance of selection. Before the sample selection for the noninstitutionalized group quarters was implemented, the following measure of size was calculated for each record:

$$(1/4) \times \frac{\text{(Total group quarters population)}}{2.75}$$

The noninstitutionalized group quarters were then selected proportionate to the measure of size.

Sample selection from the 1980-based new construction universe. The second frame from which the metropolitan area sample was selected was a list of new construction building permits issued since 1980 (i.e., the new construction universe). The sample selection from the list of new construction building permits was an independent operation within each metropolitan area. This operation was described in the discussion of the 1970-based new construction universe. The following table shows the percent of the new construction sample that was clerically selected since the previous survey (i.e., cluster size = 4) and computer selected (i.e., cluster size = 2) for each metropolitan area:

Metropolitan area	Percent clerically selected	Percent computer selected
Boston, MA-NH CMSA	17.0	83.0
Dallas, TX PMSA	66.7	33.3
Detroit, MI PMSA	41.4	58.6
Ft. Worth-Arlington, TX PMSA	62.1	37.9
Los Angeles-Long Beach, CA PMSA	48.0	52.0
Minneapolis-St. Paul, MN-WI MSA	53.4	46.6
Philadelphia, PA-NJ PMSA	48.8	51.2
Phoenix, AZ MSA	52.4	47.6
San Francisco-Oakland, CA PMSA	44.3	55.7
Tampa-St. Petersburg, FL MSA	0.0	100.0
Washington, DC-MD-VA MSA	49.0	51.0

Sample from the 1980-based nonpermit universe. For those metropolitan areas that were not 100-percent permit-issuing, the remainder of the AHS-MS sample was selected from a frame consisting of areas not under the jurisdiction of permit-issuing offices (i.e., the 1980-based nonpermit universe). The first step in the sampling operation for the nonpermit universe was the selection of a sample of census ED's within these areas (using the overall sampling rate). Prior to this sample selection, the ED's were sorted by State, district office, and enumeration district number.

The probability of selection of an ED was proportionate to the following:

$$\frac{\text{Number of housing units in 1980 census ED} + \dfrac{\text{Noninstitutionalized group quarters population in 1980 census ED}}{2.75}}{4}$$

The sample ED's were then divided into segments (i.e., small land areas with well-defined boundaries having an expected size of four, or a multiple of four, housing units). At the time of the survey, those segments that did not have an expected size of four housing units were further subdivided to produce an expected four sample housing units. Following the division, a segment from each sample ED was selected. All housing units in existence at the time of interview in these selected segments were eligible for sample. Thus, housing units enumerated in the 1980 Census as well as housing units built since the 1980 Census are included.

AHS-National sample selection. This sample was set up as a multistage design in which the United States was divided into areas made up of counties and independent cities called primary sampling units (PSU's). These PSU's were grouped into strata consisting of one or more PSU's and then one PSU was selected from each stratum to represent all PSU's in that stratum.

Selection from the 1980 census. Sample units were selected from 1980 census units in these PSU's at an overall sampling rate of one in 2,148. The procedure for sampling housing units in a given area depended on the completeness of addresses and the degree of monitoring of new construction by permits. In areas where addresses were mostly complete and where new construction is monitored by permits, a sample was selectd from a list of housing units that received the long-form questionnaire in the 1980 census. This list was based on housing and geographic information on the housing unit.

In areas where at least 4 percent of the addresses were incomplete or inadequate, or where new construction was not monitored by building permits (most rural areas), a sample of 1980 "long-form questionnaire" census units was selected in several steps:

a. The areas were grouped, and a sample of areas was chosen.

b. A segment was selected within each sample area.

c. A sample of housing units that received 1980 Census long forms was selected within the segment.

Selection of new construction housing units in permit-issuing areas. The sample of permit new construction was selected from issued building permits such that the units were expected to be completed after April 1, 1980. The sampling procedure was similar to that of AHS-MS; however, the subsampling rate used was one in four.

Selection of units from the nonpermit universe. Housing units added to the inventory since the 1980 Census were represented using two methods:

a. Within-structure additions are units in structures that contained at least one unit enumerated in the 1980 census.

b. Whole-structure additions include units in structures that contained no units enumerated in the 1980 census.

Additional information concerning the 1985 AHS-National survey is available in the Current Housing Report series H150/85.

ESTIMATION

The 1985 AHS-Metropolitan area sample produced estimates pertaining to characteristics of the housing inventory at the time of the interview (i.e., the 1985 housing inventory). The combined estimates used information from both the AHS-MS and AHS-National samples (i.e., the combined sample estimates).

AHS-MS. Prior to performing estimation procedures using the combined sample, the AHS-MS sample housing units were weighted according to a one-stage ratio estimation procedure. Before the implementation of the ratio estimation procedure, the basic weight (i.e., the inverse of the probability of selection) for each interviewed sample housing unit was adjusted to account for Type M and Type A noninterviews.

Type M noninterview adjustment. The Type M noninterviews are sample units that were dropped due to selection by another survey. These noninterviews occur in the 1980-based permit-issuing area universe, the 1980-based nonpermit-issuing area universe, and the 1980-based new construction universe. The adjustment was done separately for the above universes for the central city and balance for each metropolitan area. The adjustment was equal to the following:

$$\frac{\text{AHS-MS sample estimate of 1980 housing units in the cell} + \text{Weighted count of Type M noninterviewed housing units}}{\text{AHS-MS sample estimate of 1980 housing units in the cell}}$$

Type A noninterview adjustment. Type A noninterviews are sample units for which: occupants were not home, occupants refused to be interviewed, or occupants were unavailable for some other reason. The adjustment was done on occupied units and was computed separately for units in the 1980-based permit-issuing area universe new construction; and all other housing units (this includes the

1970-based permit-issuing universe, the 1970-based and 1980-based nonpermit-issuing universes and the 1970-based new construction housing units built prior to the last survey).

For units in the 1980-based permit-issuing universe, a Type A noninterview adjustment factor was computed separately, for each of the 62 strata used in the sample selection process, by central city and balance. For new construction units a Type A noninterview adjustment factor was computed separately for each of the central city and balance. For all other units, a Type A noninterview adjustment factor was calculated separately by tenure and 1970 central city and balance for each of the following: (1) 24 noninterview cells for sample housing units from the permit-issuing universe (each cell was derived from one or more of the 50 different strata used in the 1970-based permit-issuing universe, illustrated earlier); (2) 1 noninterview cell for new construction housing units; (3) 1 noninterview cell for mobile homes or trailers from the nonpermit-issuing universe; (4) 1 noninterview cell for units that were not mobile homes or trailers from the nonpermit-issuing universe: (5) 3 noninterview cells for units from the coverage improvement universe; (6) 1 noninterview cell for units classified as vacants at the time of the 1970 census; and (7) 1 noninterview cell for units classified as group quarters at the time of the 1970 Census. Within a given cell, the Type A noninterview adjustment factor was equal to the following ratio using the basic weight times the Type M noninterview adjustment factor for the sample weight:

$$\frac{\text{Weighted count of interviewed housing units} + \text{Weighted count of Type A noninterviewed housing units}}{\text{Weighted count of interviewed housing units}}$$

AHS-MS ratio estimation procedure (1970-based permit-issuing universe). The following ratio estimation procedure was employed for all sample housing units from the permit-issuing universe. This factor was computed separately for all sample housing units within each 1970-based permit-issuing universe noninterview cell mentioned previously. The ratio estimation factor for each cell was equal to the following:

$$\frac{\text{1970 census count of housing units from the 1970-based permit-issuing universe in the corresponding cell}}{\text{AHS sample estimate of 1970-based housing units from the permit-issuing universe in the corresponding cell}}$$

For each metropolitan area, the numerators of the ratios were obtained from the 1970 Census of Population and Housing 20-percent file (long forms) of housing units enumerated in areas under the jurisdiction of permit-issuing offices.

The denominators of the ratio estimation factors were then obtained from weighted estimates of all the AHS-MS sample housing units from the 1970-based permit-issuing universe, using the existing weights (i.e., the basic weight times the Type A noninterview adjustment). The computed ratio estimation factor was then applied to the existing weight for each sample housing unit within the corresponding ratio estimation cells. This ratio estimation procedure was introduced to correct the probabilities of selection for samples, in each of the strata used in the sample selection of the 1970-based permit-issuing universe. Prior to the AHS-MS sample selection within each metropolitan area, housing units already selected for other Census Bureau surveys were deleted from the permit-issuing universe. The same probability of selection was then applied to the remaining units to select the AHS-MS sample. Since the number of housing units deleted from the AHS-MS universe frame was not necessarily proportional among all strata, some variation in the actual probability of selection between strata was introduced during the sample selection process.

AHS-MS ratio estimation procedure (1980-based permit-issuing universe). The following ratio estimation procedure was employed for all sample units from the 1980-based permit-issuing universe. This factor was computed separately for all metropolitan areas (excluding the Dallas, TX PMSA; Los Angeles-Long Beach, CA PMSA; Philadelphia, PA-NJ PMSA; Phoenix, AZ MSA; and San Francisco-Oakland, CA area PMSA's), within each 1980-based permit-issuing universe noninterview cell mentioned previously. The ratio estimation factor was equal to the following:

$$\frac{\text{1980 Census count of housing units from the 1980 permit-issuing universe in the corresponding cell}}{\text{AHS-MS sample estimate of 1980 housing units from the 1980 permit-issuing universe in the corresponding cell}}$$

For each metropolitan area, the numerator of the ratio was obtained from the 1980 Census of Population and Housing 100-percent file of housing units enumerated in areas under the jurisdiction of permit- issuing offices. The denominator of the ratio was obtained from weighted estimates of all the AHS-MS sample housing units within the corresponding ratio estimation categories using the existing weight (i.e., the basic weight times the Type M noninterview adjustment factor times the Type A noninterview adjustment factor).

The computed ratio estimation factor was then applied to the existing weight for each sample housing unit within the corresponding ratio estimation categories.

This ratio estimation procedure was introduced to adjust the sample estimate in each of the strata used in the sample selection of the 1980-based permit issuing universe to an independent estimate (1980 census count) for the strata. This adjustment was necessary since some sample units were dropped during the processing procedures.

AHS-National. Before implementing estimation procedures using the AHS-National units for the combined sample, the AHS-National sample units were assigned a weight that reflected the probability of selection for the unit. The AHS-National weighting procedure then made adjustments for units that could not be interviewed for a variety of reasons. For each of these adjustments, a factor was computed and applied to the appropriate units.

The first of these adjustments was done for permit segments only, to account for permits that could not be sampled and units which could not be located. These were represented by all other units in permit segments including both interviews and noninterviews (excluding unable-to-locate noninterviews).

The second of the adjustments was done for units in structures built before April 1, 1980. It was done to account for units that could not be located. The unlocatable units were represented by both interviews and noninterviews (excluding unable-to-locate noninterviews).

The last of these adjustments was done to account for units that could not be interviewed because either no one was home after repeated visits or the respondent refused to be interviewed. When 1980 Census data was available, this information was used to determine the noninterview adjustment cell. The cells included characteristics such as tenure, geography, units in structure and number of rooms. When 1980 Census data was not available, adjustment factors were computed separately using more general characteristics such as type of area and type of housing unit (i.e., mobile home, nonmobile home). Additional information on the AHS-National weighting procedure can be found in the current housing reports H150/85 series.

COMBINED SAMPLE WEIGHTING

Introduction. The estimates for the combined sample were obtained by summing the sample weights of interviewed AHS-MS and AHS-National units. For AHS-MS sample units, the starting weight was obtained after the AHS-MS ratio estimation procedure. For AHS-National units, the starting weight was obtained after the Type A noninterview adjustment. In order to account for the use of two different samples representing one metropolitan area, weighting factors were assigned to each unit prior to the combined sample ratio estimation procedures.

Weighting factor adjustment. The weighting factor adjustment was computed separately for each metropolitan area by sample design (AHS-MS or AHS-National) according to "new construction" or "old construction" classification. New construction was defined as units built in permit-issuing areas since the 1980 Census; old construction units were then categorized by tenure classification (renter/owner).

For a given characteristic, the AHS-MS weighting factor adjustment was a function of the sample size in each survey and the variance associated with each survey's estimates.

The corresponding weighting factor was then applied to the existing weight of each AHS-MS and AHS-National sample unit and the weights were then combined according to characteristic (i.e., AHS-MS new construction + AHS-National new construction, etc.).

Combined sample ratio estimation procedures.

Los Angeles-Long Beach, CA PMSA. The following ratio estimation procedure was applied only in the Los Angeles-Long Beach, CA PMSA. It involved the ratio estimation of the weighted sample of new construction units in the metropolitan area to an independent estimate of units in the metropolitan area completed during the same time period. This ratio estimation factor was equal to the following:

$$\frac{\text{Independent estimate of housing units completed in November 1980 or later}}{\text{Sample estimate of housing units completed in November 1980 or later}}$$

The numerator of this ratio was determined using Survey of Construction data. The denominator of this ratio was obtained from the weighted estimate of the AHS sample housing units using the existing weight (i.e., the starting weight times the combined sample weighting factor).

The computed ratio estimate factor was then applied to the existing weight for all units in the metropolitan area completed in November 1980 or later.

Phoenix, AZ MSA. The next ratio estimation procedure was applied only in the Phoenix, AZ MSA. This procedure involved the ratio estimation of the weighted sample estimate of occupied mobile homes in the metropolitan area to an independent estimate of occupied mobile homes in the metropolitan area. This factor is given by the following:

$$\frac{\text{Independent estimate of occupied mobile homes in the Phoenix, AZ MSA}}{\text{Sample estimate of occupied mobile homes in the Phoenix, AZ MSA}}$$

The numerator of this ratio was determined using data from the 1980 census and the 1985 special census for the Phoenix, AZ MSA. The denominator was obtained using the existing weight of AHS sample units (i.e., the starting weight times the combined sample weighting factor).

The computed ratio estimate factor was then applied to the existing weight for all interviewed mobile homes in the metropolitan area.

All areas except Phoenix, AZ MSA. The next ratio estimation procedure was applied to all metropolitan areas except the Phoenix, AZ MSA. Each metropolitan area was subdivided into geographic areas consisting of a combination of

counties or minor civil divisions. The ratio estimation procedure involved the ratio estimation of the weighted sample estimate of the July 15, 1985, housing inventory in each geographic area for each metropolitan area to an independent estimate of occupied housing units for the corresponding cell. This ratio estimation factor equalled the following:

$$\frac{\text{Independent estimate of the July 15, 1985, occupied housing unit inventory for the corresponding geographic area of the metropolitan area}}{\text{AHS-Metropolitan area sample estimate of the occupied housing inventory for the corresponding geographic area of the metropolitan area}}$$

Independent estimates. The independent estimates of occupied housing units that were used as the numerator of this ratio are described below. The denominator of this ratio was obtained from the weighted estimate of the occupied AHS sample housing units using the existing weight.

All areas except Boston, Los Angeles-Long Beach, and Phoenix. Independent estimates were derived for the July 15, 1985, occupied housing inventory for each geographic area within each metropolitan area. For all metropolitan areas excluding the Boston, MA-NH CMSA; Los Angeles-Long Beach, CA PMSA; and Phoenix, AZ MSA, the estimates were based on the following ratio:

$$\frac{\text{1985 estimate of population (age 15+) excluding group quarters in the county}}{\text{1985 estimate of population (age 15+) per household excluding group quarters in the county}}$$

Boston, MA-NH CMSA. For the Boston, MA-NH CMSA, the estimate was based on the following ratio:

$$\frac{\text{1985 estimate of total population excluding group quarters in the minor civil division}}{\text{1985 estimate of total population per household excluding group quarters in the minor civil division}}$$

The methodology used to derive the independent estimates for all metropolitan areas, excluding the Los Angeles-Long Beach, CA PMSA and Phoenix, AZ MSA, was based on the population-per-household method as described in the *Proceedings of the Bureau of the Census Second Annual Research Conference*, March 23-26, 1986, pages 83- 110. This method is based on the national trend of the adult population per household and assumes that this trend is uniform throughout the country.

Los Angeles-Long Beach, CA PMSA. For the Los Angeles-Long Beach, CA PMSA, the independent estimates were obtained from the State of California, Department of Finance. In this metropolitan area, the population-per-household methodology could not be applied since the national population-per-household trend underestimated the true population per household in this metropolitan area.

The AHS sample estimate of the housing inventory for the corresponding geographic area was obtained using the existing weight. The computed ratio estimation factors were then applied to all housing units (including vacant units) in the corresponding geographic area of each metropolitan area and the resulting product was used as the final weight for tabulation purposes.

Phoenix, AZ MSA. The following ratio estimation procedure was applied only in the Phoenix, AZ MSA. This procedure involved the ratio estimation of the weighted sample of all combined sample units in the metropolitan area to an independent estimate of all units in the metropolitan area. This factor is equal to the following:

$$\frac{\text{Independent estimate of the total housing inventory in the Phoenix, AZ MSA}}{\text{AHS combined sample estimate of the total housing inventory in the Phoenix, AZ MSA}}$$

The numerator of this ratio was determined using data from the 1985 special census of the Phoenix, AZ MSA. The denominator was obtained from the weighted estimate of AHS combined sample units using the existing weight.

The computed ratio estimate factor was then applied to the existing weight for all combined sample units in the metropolitan area.

The effect of this ratio estimation procedure, as well as the overall estimation procedures, was to reduce the sampling error for most statistics below what would have been obtained by simply weighting the results of the sample by the inverse of the probability of selection. Since the housing population of the sample differed somewhat, by chance, from the metropolitan area as a whole, it can be expected that the sample estimates will be improved when the sample housing population, or different portions of it, is brought into agreement with known good estimates of the metropolitan area housing population.

ACCURACY OF THE ESTIMATES

There are two types of possible errors associated with estimates based on data from sample surveys--nonsampling and sampling errors. The following is a description of the nonsampling and sampling errors associated with the AHS sample estimates.

Nonsampling errors. In general, nonsampling errors can be attributed to many sources: inability to obtain information about all cases; definitional difficulties; differences in the interpretation of questions; inability or unwillingness of respondents to provide correct information; mistakes in recording or coding the data; other errors of collection, response, processing, and coverage; and estimation for missing data. Nonsampling errors are not unique to sample surveys since they can, and do, occur in complete censuses as well.

Obtaining a measurement of the total nonsampling error associated with the estimates from a survey is very difficult, considering the number of possible sources of error. However, an attempt was made to measure some of the nonsampling errors associated with the estimates for the 1985 AHS-Metropolitan area sample. In the following sections, the major sources of nonsampling errors will be discussed.

AHS-MS content errors. A content reinterview program was done for the 1985 AHS-Metropolitan area sample units. A sample of these units was revisited, and answers to some of the questions on the questionnaire were obtained again. The original interview and reinterview were assumed to be two independent readings and, thus, were the basis for the measurement of the accuracy of the data collected from interviewed units.

The 1985 content reinterview program served as an interviewer quality check and a quality analysis of particular survey questions. One-fourth of all interviewers were selected for the quality check, which reviewed the interviewers' proficiency in properly evaluating the items listed below. The other portion of the reinterview program was performed to ensure that certain survey questions elicited consistent responses from the interviewed households. These reinterview items and their response variability are discussed below.

The six interviewer items reviewed were: (1) correct unit visited; (2) area segment coverage; (3) living quarters classification; (4) tenure; (5) interview status; and (6) household composition.

The AHS-MS survey items reviewed generally fell into three categories: (1) major repairs; (2) mortgage; and (3) mobility. In the category of major repairs, all but one item showed moderate response variability; "major repairs over $500 each" had high variability. Of the 11 measurable items in the mortgage category, 7 had low variability, 3 had moderate variability, and "payments the same throughout mortgage" showed high response variability. The mobility category had four items that showed moderate response variability, and two that showed high response variability: "area lived at age 16" and "preferred place to live in 5 years." One final item that had high variability was the size of the lot. It was found that most people did not know their lot size either in square feet, feet by feet, or whole acres.

Low levels of inconsistency indicate that the response error is insignificant relative to the standard error in this report. Moderate levels of inconsistency indicate that the response error is not insignificant compared to the standard error in this report. High levels of inconsistency indicate that the response error is very significant compared to the standard error in this report, and caution should be used when examining estimates of these characteristics.

In this publication, cross-tabulations involving those items that are subject to high levels of inconsistency may also be subject to a large distortion as a consequence and, thus, are considered to be less reliable than comparable cross-tabulations that do not involve these data. Since the reinterview programs only measured inconsistencies for a sample of the items on the AHS questionnaire, there may be other items with high levels of inconsistency.

For additional information on the content reinterview program, refer to the Census Bureau memorandum, "1985 AHS-MS Reinterview Results."

AHS-National content errors. A content reinterview program was conducted for the AHS-National households as well. A subsample of the original households was revisited and certain questions from the original questionnaire were asked again. The original and reinterview were assumed to be two independent readings and, thus, were the basis for the measurement of the response error of these AHS estimates. The reinterview also served as a check for interviewer evaluation and quality control. The AHS-National reinterview program performed an interviewer quality check using questions similar to those described above. The reinterview study for survey questions was done for three groups of items. They are units in structure and description of structure, number and type of rooms, and appliances including the age and fuel of the appliances. For reinterview results, refer to the current housing reports, H150/85 series.

Reinterview studies were also conducted in conjunction with previous AHS-National and AHS-MS enumerations. These studies included items dealing primarily with poor housing quality, attitudes about the neighborhood, and certain housing costs. The following table shows the items that had higher levels of inconsistency. While these questions were not included in the 1985 reinterview studies, questions from previous enumerations were not altered enough to lead one to believe that the level of inconsistent responses would change.

Survey items	Level of inconsistency
Mice and rats	Moderate
Real estate taxes	Moderate
Cost of real estate taxes	Moderate
Prefer to live in same area or somewhere else	Moderate
Open cracks or holes on inside of building	Moderate to High
Holes in floors	Moderate to High
Blown fuses/tripped circuit breakers	Moderate to High
Neighborhood conditions: street noise; roads in need of repair; crime; trash, litter, junk in streets or on properties; boarded up/abandoned structures; nonresidential activities; odors, smoke, gas	Moderate to High
Satisfactory neighborhood services: police protection; hospitals/health clinic; public transporation; shopping; elementary schools shopping; elementary schools	Moderate to High
Electricity cost	Moderate to High
Oil, coal, keroscene, wood or other fuel cost	Moderate to High
Fire/hazard insurance	Moderate to High
Cost of garbage collection	Moderate to High
Broken plaster or peeling paint on ceiling and walls	High
Working electric outlet in all rooms	High
Concealed wiring	High
Gas cost	High
Cost of water supply and sewage disposal	High
Gross income	High

A possible explanation for the results of the reinterview studies, as well as the surveys themselves, is that respondents may lack precise information. Also, since the results of the reinterview studies are derived from sample surveys, there is sampling error associated with these estimates of nonsampling error. The possibility of such errors should be taken into account when considering the results of these studies.

Coverage errors. In errors of coverage and estimation for missing data, the AHS new construction sample had deficiencies in the representation of conventional (nonmobile home or trailer) new construction, except for the Los Angeles-Long Beach, CA PMSA, which was adjusted to an independent estimate. Due to time constraints, only those building permits issued more than 7 months before the survey ended were eligible to be sampled to represent conventional new construction in permit-issuing areas for this metropolitan area. However, those permits issued during the last 7 months of the survey do not necessarily represent missed housing units. Due to the relatively short time span involved, it is possible that construction of these housing units was not completed at the time the survey was conducted, in which case, they would not have been eligible for interview. In addition to these deficiencies, new construction in special places that do not require building permits, such as military bases, is not adequately presented.

AHS-MS misses a significant portion of new mobile homes. It is believed that most of the difference is due to poor coverage of mobile home parks in address ED's. Undercoverage exists for those mobile homes built between the time of the last coverage improvement procedure and the 1980 census. It has been estimated that on a national level as much as 25 percent of those mobile homes built after January 1, 1980, may be missed.

Deficiencies also exist in ED's where area sampling methods are used. It had been assumed that all housing units located inside these ED's would be represented in the sample. However, it has been established that the AHS sample missed as much as 2 percent of all housing units in these ED's because they were not listed during the canvassing. It should be noted that since these ED's were recanvassed each time this metropolitan area was surveyed, the number of missed housing units may be considerably less for the 1985 survey.

The final ratio estimation procedure corrects for these deficiencies as far as the count of total housing is concerned (i.e., it adjusts to the best available estimate). However, biases of subtotals would still remain.

Rounding errors. For errors associated with processing, rounding of estimates introduces another source of error in the data, the severity of which depends upon the statistics being measured. The effect of rounding is significant relative to the sampling error only for small percentages or small medians, when these figures are derived from relatively large bases (e.g., median number of persons per household). This means that confidence intervals formed from the standard errors given may be distorted, and this should be taken into account when considering the results of the survey.

Sampling errors for the AHS combined sample estimates. The particular sample used for this survey is one of a large number of possible samples of the same size that could have been selected using the same sample design. Even if the same questionnaires, instructions, and interviewers were used, estimates from each of the different samples would differ from one another. The sampling error of a survey estimate provides a measure of the variation among the estimates from all possible samples and, thus, is a measure of the precision with which an estimate from a sample approximates the average result of all possible samples.

One common measure of the sampling error is the standard error. As calculated for this report, the standard error reflects the variation in the estimates due to sampling and nonsampling errors, but it does not measure as such any systematic biases in the data. Therefore, the accuracy of the estimates depends upon the standard error, biases, and any additional nonsampling errors not measured by the standard error. The sample estimate and its estimated standard error enable one to construct interval estimates in which the interval includes the average result of all possible samples with a known probability. For example, if all possible samples were selected, each of these surveyed under essentially the same general conditions, and

an estimate and its estimated standard error were calculated from each sample, then:

> Approximately 90 percent of the intervals from 1.6 standard errors below the estimate to 1.6 standard errors above the estimate would include the average result of all possible samples.

The average result of all possible samples either is or is not contained in any particular computed interval. However, for a particular sample, one can say with specified confidence that the average result of all possible samples is included in the constructed interval.

The figures presented in the tables that follow are approximations to the standard errors of various estimates shown in this report for this metropolitan area. In order to derive standard errors that would be applicable to a wide variety of items and also could be prepared at a moderate cost, a number of approximations were required. As a result, the tables of standard errors provide an indication of the order of magnitude of the standard errors rather than precise standard errors for any specific item.

Tables 2a through 12a present the standard errors applicable to estimates of characteristics of the 1985 housing inventory. Linear interpolation should be used to determine the standard errors for estimates not specifically shown in these tables.

The reliability of an estimated percentage, computed by using the sample data for both numerator and denominator, depends upon both the size of the percentage and the size of the total upon which the percentage is based. Estimated percentages are relatively more reliable than the corresponding estimates of the numerators of the percentages, particularly if the percentages are 50 percent or more.

Tables 2b through 12b present the standard errors of estimated percentages for the 1985 housing inventory. Two-way interpolation should be used to determine standard errors for estimated percentages not specifically shown in these tables.

Included in tables 2a through 12a and 2b through 12b are estimates of standard errors for estimates of zero and zero percent. These estimates of standard errors are considered as overestimates of the true standard errors and should be used primarily for construction of confidence intervals for characteristics when estimates of zero are obtained.

For ratios, 100 (x/y), where x is not a subclass of y, tables 2a through 12a underestimate the standard error of the ratio when there is little or no correlation between x and y. For this type of ratio, a better approximation of the standard error may be obtained by letting the standard error of the ratio be approximately equal to:

$$(100)\frac{x}{y}\sqrt{\left(\frac{S_x}{x}\right)^2 + \left(\frac{S_y}{y}\right)^2}$$

where x = the numerator of the ratio
y = the denominator of the ratio
s_x = the standard error of the numerator
s_y = the standard error of the denominator

Illustration of the use of the standard error tables. Table 1-1 of part 5 of this report shows that in Los Angeles-Long Beach there were 1,432,800 units occupied by married couples. Interpolation using table 6a of this appendix shows that the standard error of an estimate of this size is approximately 19,410. The following interpolation procedure was used.

The information presented in the following table was extracted from table 6a. The entry for "x" is the one sought.

Size of estimate	Standard error
1,400,000	19,390
1,432,800	X
1,500,000	19,450

The entry of "x" is determined as follows by vertically interpolating between 19,390 and 19,450.

$$1{,}432{,}800 - 1{,}400{,}000 = 32{,}800$$
$$1{,}500{,}000 - 1{,}400{,}000 = 100{,}000$$
$$19{,}390 + \frac{32{,}800}{100{,}000}(19{,}450 - 19{,}390) = 19{,}410$$

Consequently, the 90-percent confidence interval, as shown by these data, is from 1,401,740 to 1,463,860 housing units. Therefore, a conclusion that the average estimate, derived from all possible samples, of 1985 units occupied by married couples lies within a range computed in this way would be correct for roughly 90 percent of all possible samples.

Table 1-1 also shows that of 1,432,800 units occupied by married couples, 314,600 or 22.0 percent had six rooms. Interpolation using table 6b of this appendix (i.e., interpolation on both the base and percent) shows that the standard error of the 22.0 percent is approximately 0.8 percentage points. The following interpolation procedure was used.

The information presented in the following table was extracted from table 6b:

Base of percentage	Estimated percentage		
	10 or 90	22.0	25 or 75
1,400,000	0.6	a	0.8
1,432,800		p	
1,500,000	0.5	b	0.8

1. The entry for cell "a" is determined by horizontal interpolation between 0.6 and 0.8.

$$22.0 - 10.0 = 12.0$$
$$25.0 - 10.0 = 15.0$$
$$0.6 + \frac{12.0}{15.0}(0.8 - 0.6) = 0.8$$

2. The entry for cell "b" is determined by horizontal interpolation between 0.5 and 0.8.

$$22.0 - 10.0 = 12.0$$
$$25.0 - 10.0 = 15.0$$
$$0.5 + \frac{12.0}{15.0}(0.8 - 0.5) = 0.7$$

3. The entry for "p" is then determined by vertical interpolation between 0.8 and 0.7.

$$1{,}432{,}800 - 1{,}400{,}000 = 32{,}800$$
$$1{,}500{,}000 - 1{,}400{,}000 = 100{,}000$$
$$0.8 + \frac{32{,}800}{100{,}000}(0.7 - 0.8) = 0.8$$

Applying a factor of 1.0 according to the footnote from Table 6b gives a standard error of 0.8 percentage points. Consequently, the 90-percent confidence interval, as shown by these data, is from 20.7 to 23.3 percent.

Differences. The standard errors shown are not directly applicable to differences between two sample estimates. They are quite accurate for the difference between estimates of the same characteristics in two different metropolitan areas or the difference between separate and uncorrelated characteristics in the same metropolitan area. If there is a high positive correlation between the two characteristics, the formula will overestimate the true standard error; but if there is a high negative correlation, the formula will underestimate the true standard error.

Illustration of the computation of the standard error of a difference. Table 1-1 of part 5 of this report shows that in the Los Angeles-Long Beach metropolitan area there were 487,000 occupied housing units with six rooms and 262,900 occupied housing units with seven rooms. Thus, the apparent difference, as shown by these data, between occupied housing units with six rooms and occupied housing units with seven rooms is 224,100. Table 6a, with interpolation, shows that the standard error of 487,000 is approximately 14,270, and the standard error of 262,900 is approximately 10,940. Therefore, the standard error of the estimated difference of 224,100 is about 17,980.

$$17{,}980 = \sqrt{(14{,}270)^2 + (10{,}940)^2}$$

Consequently, the 90-percent confidence interval for the 224,100 difference is from 195,330 to 252,870 housing units. Therefore, a conclusion that the average estimate derived from all possible samples, of this difference, lies within a range computed in this way would be correct for roughly 90 percent of all possible samples. Thus, we can conclude with 90-percent confidence that the number of 1985 occupied housing units with six rooms is greater than the number of occupied units with seven rooms since the 90-percent confidence interval does not include zero or negative values.

Medians. For medians presented in certain tables, the sampling error depends on the size of the base and on the distribution upon which the median is based. An approximate method for measuring the reliability of the estimated median is to determine an interval about the estimated median so that there is a stated degree of confidence, such that the average median from all possible samples lies within the interval. The following procedure may be used to estimate confidence limits of a median based on sample data:

1. From any of the tables 2b through 12b, determine the standard error of a 50 percent characteristic on the base of the median.
2. Add to and subtract, from 50 percent, the standard error determined in step 1.
3. Using the distribution of the characteristics, determine the confidence interval corresponding to the two points established in step 2. To find the lower endpoint of the confidence interval, it is necessary to know into which interval of the distribution the lower percentage limit falls. Similarly, to find the upper endpoint of the confidence interval, it is necessary to know into which interval of the distribution the upper percentage limit falls. Note that these distribution intervals could be different, although this will not happen very often.

A 1.6 standard-error confidence interval may be determined by finding the values corresponding to 50 percent plus and minus 1.6 times the standard error determined in step 1. For about 90 out of 100 possible samples, the average median from all possible samples would lie between these two values.

Illustration of the computation of the 90-percent confidence interval of a median. Table 1-5 of part 5 of this report shows the median distance from home to work in the Los Angeles-Long Beach, CA PMSA, for all renter-occupied units, was 9 miles. After excluding the "works at home" and "no fixed place of work" categories, the base of the distribution from which this median was determined is 1,416,700 persons.

1. Interpolation using table 6b and the applied factor (from footnote) shows that the standard error of 50 percent on a base of 1,416,700 is approximately 0.9 percentage points.
2. To obtain a 90-percent confidence interval on the estimated median, initially add to and subtract from 50 percent 1.6 times the standard error determined in step 1. This yields percentage limits of 48.6 and 51.4.

3. From the distribution for distance from home to work in Table 1-5, the 5- to 9-mile interval contains the 48.6 percent determined in step 2 (for purposes of calculation, the class interval here is considered to be of width 5—from 5 miles to 10 miles). About 417,300 people, or 29.4 percent, fall below this interval, and 373,600 people, or 26.4 percent, fall within this interval. By linear interpolation, the lower limit of the 90-percent confidence interval is found to be about 8.6.

$$5 + (10 - 5)\frac{48.6 - 29.4}{26.4} = 8.6$$

4. Similarly, the 5- to 9- mile interval also contains the 51.4 percent derived in step 2. As stated before, 417,300 people (29.4 percent) fall below this interval, and 373,600 people or 26.4 percent, fall within this interval. The upper limit of the 90-percent confidence interval is found to be about 9.2.

$$5 + (10 - 5)\frac{51.4 - 29.4}{26.4} = 9.2$$

Thus, the 90-percent confidence interval ranges from 8.6 to 9.2 miles.

Finally, note that the medians shown in this report are calculated from unrounded data and then rounded. Thus, they may differ from the medians calculated from the grouped data in the tables of this report.

Table 1. Description of the American Housing Survey—1985 AHS-MS Sample

Metropolitan area	Number of sample units	Units eligible		Units visited, not interviewed[2]	Number of AHS National units
		Interviewed	Not interviewed[1]		
Total	54,932	50,705	2,772	1,455	6,585
Boston, MA-NH	4,024	3,766	183	75	728
Dallas, TX	3,289	2,982	161	146	422
Detroit, MI	6,527	5,852	369	306	758
Ft. Worth-Arlington, TX	3,225	2,965	148	112	221
Los Angeles-Long Beach, CA	6,593	6,039	400	154	1,234
Minneapolis-St. Paul, MN-WI	3,760	3,562	125	73	402
Philadelphia, PA-NJ	6,778	6,267	343	168	853
Phoenix, AZ	3,639	3,464	86	89	347
San Francisco-Oakland, CA	6,648	6,194	381	73	627
Tampa-St. Petersburg, FL	3,753	3,478	173	102	397
Washington, DC-MD-VA	6,696	6,136	403	157	596

[1]Sample units were visited but occupants were not at home after repeated visits or were unavailable for some other reasons; or, for vacant housing units, no informed respondent could be found.

[2]Sample units were visited but did not provide information relevant to the housing inventory. This category includes sample units that were found not to be in the sampling frame.

Table 2a. Standard Errors for Estimated Number of Housing Units in the 1985 Boston, MA-NH CMSA

Size of estimate	Standard error[1]		
	Combined owner and renter housing units[2]	Owner housing units[3]	Renter housing units[4]
0	420	410	410
500	460	450	450
700	540	540	530
1,000	650	640	640
2,500	1,020	1,010	1,010
5,000	1,440	1,430	1,420
10,000	2,030	2,020	2,010
25,000	3,200	3,190	3,160
50,000	4,490	4,470	4,430
75,000	5,460	5,430	5,380
100,000	6,250	6,220	6,160
150,000	7,530	7,490	7,420
200,000	8,540	8,490	8,420
250,000	9,370	9,320	9,240
300,000	10,070	10,020	9,940
400,000	11,170	11,120	11,020
500,000	11,960	11,900	11,800
600,000	12,490	12,420	12,320
700,000	12,790	12,730	12,620
800,000	12,890	12,820	-
900,000	12,780	12,720	-
1,000,000	12,470	-	-
1,100,000	11,920	-	-
1,200,000	11,120	-	-
1,300,000	10,000	-	-
1,400,000	8,440	-	-
1,500,000	6,090	-	-
1,594,620	-	-	-

[1]To compute standard errors for new construction estimates, the standard errors in the table should be multiplied by a factor of 1.1 for owner housing units, 1.1 for renter housing units, and 1.1 for the combined owner and renter housing units.

[2]Some examples that pertain to both owner and renter housing units are: total housing units; all occupied housing units; all year-round housing units; mobile homes or trailers; and total vacant housing units.

[3]The owner housing units pertain to owner-occupied housing units and vacant housing units, excluding vacant-for-rent housing units.

[4]The renter housing units pertain to renter-occupied housing units and vacant-for-rent housing units.

Table 2b. Standard Errors for Estimated Percentages of Housing Units in the 1985 Housing Inventory of the Boston, MA-NH CMSA

Base of percentage	Estimated percentage[1]					
	0 or 100	1 or 99	5 or 95	10 or 90	25 or 75	50
500	44.8	44.8	44.8	44.8	44.8	45.0
700	36.7	36.7	36.7	36.7	36.7	38.1
1,000	28.8	28.8	28.8	28.8	28.8	31.8
2,500	14.0	14.0	14.0	14.0	17.4	20.1
5,000	7.5	7.5	7.5	8.5	12.3	14.2
10,000	3.9	3.9	4.4	6.0	8.7	10.1
25,000	1.6	1.6	2.8	3.8	5.5	6.4
50,000	0.8	0.9	2.0	2.7	3.9	4.5
75,000	0.5	0.7	1.6	2.2	3.2	3.7
100,000	0.4	0.6	1.4	1.9	2.8	3.2
150,000	0.3	0.5	1.1	1.6	2.3	2.6
200,000	0.2	0.4	1.0	1.4	1.9	2.3
250,000	0.2	0.4	0.9	1.2	1.7	2.0
300,000	0.13	0.4	0.8	1.1	1.6	1.8
400,000	0.10	0.3	0.7	1.0	1.4	1.6
500,000	0.08	0.3	0.6	0.9	1.2	1.4
600,000	0.07	0.3	0.6	0.8	1.1	1.3
700,000	0.06	0.2	0.5	0.7	1.0	1.2
800,000	0.05	0.2	0.5	0.7	1.0	1.1
900,000	0.05	0.2	0.5	0.6	0.9	1.1
1,000,000	0.04	0.2	0.4	0.6	0.9	1.0
1,100,000	0.04	0.2	0.4	0.6	0.8	1.0
1,200,000	0.03	0.2	0.4	0.6	0.8	0.9
1,300,000	0.03	0.2	0.4	0.5	0.8	0.9
1,400,000	0.03	0.2	0.4	0.5	0.7	0.9
1,500,000	0.03	0.2	0.4	0.5	0.7	0.8
1,594,620	0.03	0.2	0.3	0.5	0.7	0.8

[1] Standard errors are presented to the nearest one-tenth of one percentage point except when the standard error is less than or equal to fifteen-hundredths of one percentage point; in those cases, the standard error is shown to the nearest one-hundredth of one percentage point. For estimates pertaining to new construction, the standard errors shown in the table should be multiplied by a factor of 1.1.

The following factors should be applied to estimates that do not pertain strictly to new construction. For estimates pertaining to both owners and renters, apply a factor of 1.0. For estimates pertaining to owner housing units, apply a factor of 1.0. For estimates pertaining to renter housing units, apply a factor of 1.0.

Table 3a. Standard Errors for Estimated Number of Housing Units in the 1985 Dallas, TX PMSA

Size of estimate	Standard error[1]		
	Combined owner and renter housing units[2]	Owner housing units[3]	Renter housing units[4]
0	370	450	370
200	370	450	370
500	430	470	430
700	510	560	510
1,000	610	670	610
2,500	960	1,060	960
5,000	1,360	1,490	1,360
10,000	1,920	2,110	1,920
25,000	3,020	3,310	3,010
50,000	4,210	4,620	4,200
75,000	5,090	5,580	5,070
100,000	5,790	6,350	5,770
150,000	6,890	7,560	6,870
200,000	7,720	8,470	7,690
250,000	8,350	9,160	8,320
300,000	8,830	9,690	8,800
400,000	9,430	10,350	9,400
500,000	9,610	10,540	9,570
600,000	9,390	10,300	-
700,000	8,740	-	-
800,000	7,560	-	-
900,000	5,500	-	-
989,140	-	-	-

[1]To compute standard errors for new construction estimates, the standard errors in the table should be multiplied by a factor of 1.0 for owner housing units, 1.1 for renter housing units, and 1.1 for the combined owner and renter housing units.

[2]Some examples that pertain to both owner and renter housing units are: total housing units; all occupied housing units; all year-round housing units; mobile homes or trailers; and total vacant housing units.

[3]The owner housing units pertain to owner-occupied housing units and vacant housing units, excluding vacant-for-rent housing units.

[4]The renter housing units pertain to renter-occupied housing units and vacant-for-rent housing units.

Table 3b. Standard Errors for Estimated Percentages of Housing Units in the 1985 Housing Inventory of the Dallas, TX PMSA

Base of percentage	Estimated percentage[1]					
	0 or 100	1 or 99	5 or 95	10 or 90	25 or 75	50
300	55.3	55.3	55.3	55.3	55.3	55.6
500	42.6	42.6	42.6	42.6	42.6	43.1
700	34.6	34.6	34.6	34.6	34.6	36.4
1,000	27.0	27.0	27.0	27.0	27.0	30.4
2,500	12.9	12.9	12.9	12.9	16.7	19.3
5,000	6.9	6.9	6.9	8.2	11.8	13.6
10,000	3.6	3.6	4.2	5.8	8.3	9.6
25,000	1.5	1.5	2.7	3.7	5.3	6.1
50,000	0.7	0.9	1.9	2.6	3.7	4.3
75,000	0.5	0.7	1.5	2.1	3.0	3.5
100,000	0.4	0.6	1.3	1.8	2.6	3.0
150,000	0.2	0.5	1.1	1.5	2.2	2.5
200,000	0.2	0.4	0.9	1.3	1.9	2.2
250,000	0.15	0.4	0.8	1.2	1.7	1.9
300,000	0.12	0.3	0.8	1.1	1.5	1.8
400,000	0.09	0.3	0.7	0.9	1.3	1.5
500,000	0.07	0.3	0.6	0.8	1.2	1.4
600,000	0.06	0.2	0.5	0.7	1.1	1.2
700,000	0.05	0.2	0.5	0.7	1.0	1.2
800,000	0.05	0.2	0.5	0.6	0.9	1.1
900,000	0.04	0.2	0.4	0.6	0.9	1.0
989,140	0.04	0.2	0.4	0.6	0.8	1.0

[1]Standard errors are presented to the nearest one-tenth of one percentage point except when the standard error is less than or equal to fifteen-hundredths of one percentage point; in those cases, the standard error is shown to the nearest one-hundredth of one percentage point. For estimates pertaining to new construction, the standard errors shown in the table should be multiplied by a factor of 1.1.

The following factors should be applied to estimates that do not pertain strictly to new construction. For estimates pertaining to both owners and renters, apply a factor of 1.0. For estimates pertaining to owner housing units, apply a apply a factor of 1.1. For estimates pertaining to renter housing units, apply a factor of 1.0.

Table 4a. Standard Errors for Estimated Number of Housing Units in the 1985 Detroit, MI PMSA

Size of estimate	Standard error[1]		
	Combined owner and renter housing units[2]	Owner housing units[3]	Renter housing units[4]
0	300	340	260
200	300	340	260
500	390	410	360
700	460	480	430
1,000	550	580	510
2,500	870	920	810
5,000	1,230	1,290	1,140
10,000	1,740	1,830	1,610
25,000	2,740	2,880	2,540
50,000	3,840	4,030	3,560
75,000	4,670	4,900	4,330
100,000	5,350	5,620	4,960
150,000	6,440	6,770	5,980
200,000	7,320	7,680	6,780
250,000	8,040	8,440	7,450
300,000	8,640	9,070	8,020
400,000	9,600	10,080	8,900
500,000	10,300	10,810	9,550
600,000	10,780	11,310	9,990
700,000	11,070	11,620	-
800,000	11,190	11,750	-
900,000	11,140	11,700	-
1,000,000	10,930	11,470	-
1,100,000	10,540	11,060	-
1,200,000	9,940	10,440	-
1,300,000	9,110	-	-
1,400,000	7,970	-	-
1,500,000	6,340	-	-
1,600,000	3,640	-	-
1,644,696	-	-	-

[1]To compute standard errors for new construction estimates, the standard errors in the table should be multiplied by a factor of 1.0 for owner housing units, 1.2 for renter housing units, and 1.1 for the combined owner and renter housing units.

[2]Some examples that pertain to both owner and renter housing units are: total housing units; all occupied housing units; all year-round housing units; mobile homes or trailers; and total vacant housing units.

[3]The owner housing units pertain to owner-occupied housing units and vacant housing units, excluding vacant-for-rent housing units.

[4]The renter housing units pertain to renter-occupied housing units and vacant-for-rent housing units.

Table 4b. Standard Errors for Estimated Percentages of Housing Units in the 1985 Housing Inventory of the Detroit, MI PMSA

Base of percentage	Estimated percentage[1]					
	0 or 100	1 or 99	5 or 95	10 or 90	25 or 75	50
200	56.7	56.7	56.7	56.7	56.7	57.2
500	34.4	34.4	34.4	34.4	34.4	36.2
700	27.2	27.2	27.2	27.2	27.2	30.6
1,000	20.8	20.8	20.8	20.8	22.2	25.6
2,500	9.5	9.5	9.5	9.7	14.0	16.2
5,000	5.0	5.0	5.0	6.9	9.9	11.4
10,000	2.6	2.6	3.5	4.9	7.0	8.1
25,000	1.0	1.0	2.2	3.1	4.4	5.1
50,000	0.5	0.7	1.6	2.2	3.1	3.6
75,000	0.3	0.6	1.3	1.8	2.6	3.0
100,000	0.3	0.5	1.1	1.5	2.2	2.6
150,000	0.2	0.4	0.9	1.3	1.8	2.1
200,000	0.13	0.4	0.8	1.1	1.6	1.8
250,000	0.10	0.3	0.7	1.0	1.4	1.6
300,000	0.09	0.3	0.6	0.9	1.3	1.5
400,000	0.07	0.3	0.6	0.8	1.1	1.3
500,000	0.05	0.2	0.5	0.7	1.0	1.1
600,000	0.04	0.2	0.5	0.6	0.9	1.0
700,000	0.04	0.2	0.4	0.6	0.8	1.0
800,000	0.03	0.2	0.4	0.5	0.8	0.9
900,000	0.03	0.2	0.4	0.5	0.7	0.9
1,000,000	0.03	0.2	0.4	0.5	0.7	0.8
1,100,000	0.02	0.15	0.3	0.5	0.7	0.8
1,200,000	0.02	0.15	0.3	0.4	0.6	0.7
1,300,000	0.02	0.14	0.3	0.4	0.6	0.7
1,400,000	0.02	0.14	0.3	0.4	0.6	0.7
1,500,000	0.02	0.13	0.3	0.4	0.6	0.7
1,600,000	0.02	0.13	0.3	0.4	0.6	0.6
1,700,000	0.02	0.12	0.3	0.4	0.5	0.6

[1]Standard errors are presented to the nearest one-tenth of one percentage point except when the standard error is less than or equal to fifteen-hundredths of one percentage point; in those cases, the standard error is shown to the nearest one-hundredth of one percentage point. For estimates pertaining to new construction, the standard errors shown in the table should be multiplied by a factor of 1.2.

The following factors should be applied to estimates that do not pertain strictly to new construction. For estimates pertaining to both owners and renters, apply a factor of 1.1. For estimates pertaining to owner housing units, apply a factor of 1.1. For estimates pertaining to renter housing units, apply a factor of 1.0.

Table 5a. Standard Errors for Estimated Number of Housing Units in the 1985 Fort Worth-Arlington, TX PMSA

Size of estimate	Standard error[1]		
	Combined owner and renter housing units[2]	Owner housing units[3]	Renter housing units[4]
0	190	210	180
100	190	210	180
200	190	210	190
500	310	320	300
700	360	380	350
1,000	430	460	420
2,500	680	720	670
5,000	970	1,010	940
10,000	1,360	1,430	1,320
25,000	2,120	2,220	2,060
50,000	2,910	3,060	2,830
75,000	3,470	3,640	3,370
100,000	3,890	4,080	3,780
150,000	4,460	4,680	4,330
200,000	4,770	5,010	4,640
250,000	4,880	5,120	4,740
300,000	4,790	5,030	-
400,000	3,960	-	-
500,000	990	-	-
505,300	-	-	-

[1]To compute standard errors for new construction estimates, the standard errors in the table should be multiplied by a factor of 1.0 for owner housing units, 1.1 for renter housing units, and 1.1 for the combined owner and renter housing units.

[2]Some examples that pertain to both owner and renter housing units are: total housing units; all occupied housing units; all year-round housing units; mobile homes or trailers; and total vacant housing units.

[3]The owner housing units pertain to owner-occupied housing units and vacant housing units, excluding vacant-for-rent housing units.

[4]The renter housing units pertain to renter-occupied housing units and vacant-for-rent housing units.

Table 5b. Standard Errors for Estimated Percentages of Housing Units in the 1985 Housing Inventory of the Fort Worth-Arlington, TX PMSA

Base of percentage	Estimated percentage[1]					
	0 or 100	1 or 99	5 or 95	10 or 90	25 or 75	50
200	47.1	47.1	47.1	47.1	47.1	47.2
500	26.3	26.3	26.3	26.3	26.3	29.8
700	20.3	20.3	20.3	20.3	21.8	25.2
1,000	15.1	15.1	15.1	15.1	18.3	21.1
2,500	6.6	6.6	6.6	8.0	11.6	13.3
5,000	3.4	3.4	4.1	5.7	8.2	9.4
10,000	1.7	1.7	2.9	4.0	5.8	6.7
25,000	0.7	0.8	1.8	2.5	3.7	4.2
50,000	0.4	0.6	1.3	1.8	2.6	3.0
75,000	0.2	0.5	1.1	1.5	2.1	2.4
100,000	0.2	0.4	0.9	1.3	1.8	2.1
150,000	0.12	0.3	0.8	1.0	1.5	1.7
200,000	0.09	0.3	0.7	0.9	1.3	1.5
250,000	0.07	0.3	0.6	0.8	1.2	1.3
300,000	0.06	0.2	0.5	0.7	1.1	1.2
400,000	0.04	0.2	0.5	0.6	0.9	1.1
500,000	0.04	0.2	0.4	0.6	0.8	0.9
600,000	0.03	0.2	0.4	0.5	0.7	0.9

[1]Standard errors are presented to the nearest one-tenth of one percentage point except when the standard error is less than or equal to fifteen-hundredths of one percentage point; in those cases, the standard error is shown to the nearest one-hundredth of one percentage point. For estimates pertaining to new construction, the standard errors shown in the table should be multiplied by a factor of 1.1

The following factors should be applied to estimates that do not pertain strictly to new construction. For estimates pertaining to both owners and renters, apply a factor of 1.0. For estimates pertaining to owner housing units, apply a factor of 1.1. For estimates pertaining to renter housing units, apply a factor of 1.0.

Table 6a. Standard Errors for Estimated Number of Housing Units in the 1985 Los Angeles-Long Beach, CA PMSA

Size of estimate	Standard error[1]		
	Combined owner and renter housing units[2]	Owner housing units[3]	Renter housing units[4]
0	500	460	490
500	500	480	490
700	590	570	580
1,000	710	680	700
2,500	1,120	1,070	1,100
5,000	1,580	1,510	1,560
10,000	2,230	2,140	2,200
25,000	3,520	3,370	3,480
50,000	4,950	4,750	4,900
75,000	6,040	5,790	5,970
100,000	6,950	6,660	6,870
150,000	8,440	8,090	8,340
200,000	9,660	9,260	9,540
250,000	10,700	10,260	10,570
300,000	11,620	11,140	11,480
400,000	13,170	12,620	13,010
500,000	14,440	13,840	14,270
600,000	15,500	14,860	15,320
700,000	16,390	15,720	16,200
800,000	17,150	16,440	16,940
900,000	17,770	17,040	17,560
1,000,000	18,290	17,540	18,070
1,100,000	18,700	17,930	18,480
1,200,000	19,020	18,240	18,800
1,300,000	19,250	18,460	19,020
1,400,000	19,390	18,590	19,160
1,500,000	19,450	18,650	19,220
1,750,000	19,220	-	18,990
2,000,000	18,430	-	-
2,250,000	17,010	-	-
2,500,000	14,790	-	-
3,030,900	-	-	-

[1]To compute standard errors for new construction estimates, the standard errors in the table should be multiplied by a factor of 1.4 for owner housing units, 1.4 for renter housing units, and 1.4 for the combined owner and renter housing units.

[2]Some examples that pertain to both owner and renter housing units are: total housing units; all occupied housing units; all year-round housing units; mobile homes or trailers; and total vacant housing units.

[3]The owner housing units pertain to owner-occupied housing units and vacant housing units, excluding vacant-for-rent housing units.

[4]The renter housing units pertain to renter-occupied housing units and vacant-for-rent housing units.

Table 6b. Standard Errors for Estimated Percentages of Housing Units in the 1985 Housing Inventory of the Los Angeles-Long Beach, CA PMSA

Base of percentage	Estimated percentage[1]					
	0 or 100	1 or 99	5 or 95	10 or 90	25 or 75	50
500	49.4	49.4	49.4	49.4	49.4	49.4
700	41.1	41.1	41.1	41.1	41.1	41.7
1,000	32.8	32.8	32.8	32.8	32.8	34.9
2,500	16.3	16.3	16.3	16.3	19.1	22.1
5,000	8.9	8.9	8.9	9.4	13.5	15.6
10,000	4.6	4.6	4.8	6.6	9.6	11.0
25,000	1.9	1.9	3.0	4.2	6.0	7.0
50,000	1.0	1.0	2.2	3.0	4.3	4.9
75,000	0.6	0.8	1.8	2.4	3.5	4.0
100,000	0.5	0.7	1.5	2.1	3.0	3.5
150,000	0.3	0.6	1.2	1.7	2.5	2.9
200,000	0.2	0.5	1.1	1.5	2.1	2.5
250,000	0.2	0.4	1.0	1.3	1.9	2.2
300,000	0.2	0.4	0.9	1.2	1.7	2.0
400,000	0.12	0.3	0.8	1.0	1.5	1.7
500,000	0.10	0.3	0.7	0.9	1.4	1.6
600,000	0.08	0.3	0.6	0.9	1.2	1.4
700,000	0.07	0.3	0.6	0.8	1.1	1.3
800,000	0.06	0.2	0.5	0.7	1.1	1.2
900,000	0.05	0.2	0.5	0.7	1.0	1.2
1,000,000	0.05	0.2	0.5	0.7	1.0	1.1
1,100,000	0.04	0.2	0.5	0.6	0.9	1.1
1,200,000	0.04	0.2	0.4	0.6	0.9	1.0
1,300,000	0.04	0.2	0.4	0.6	0.8	1.0
1,400,000	0.03	0.2	0.4	0.6	0.8	0.9
1,500,000	0.03	0.2	0.4	0.5	0.8	0.9
1,750,000	0.03	0.2	0.4	0.5	0.7	0.8
2,000,000	0.02	0.2	0.3	0.5	0.7	0.8
2,250,000	0.02	0.15	0.3	0.4	0.6	0.7
2,500,000	0.02	0.14	0.3	0.4	0.6	0.7
3,030,900	0.02	0.13	0.3	0.4	0.5	0.6

[1]Standard errors are presented to the nearest one-tenth of one percentage point except when the standard error is less than or equal to fifteen-hundredths of one percentage point; in those cases, the standard error is shown to the nearest one-hundredth of one percentage point. For estimates pertaining to new construction, the standard errors shown in the table should be multiplied by a factor of 1.4.

The following factors should be applied to estimates that do not pertain strictly to new construction. For estimates pertaining to both owners and renters, apply a factor of 1.0. For estimates pertaining to owner housing units, apply a factor of 1.0. For estimates pertaining to renter housing units, apply a factor of 1.0.

Table 7a. Standard Errors for Estimated Number of Housing Units in the 1985 Minneapolis-St Paul, MN-WI MSA

Size of estimate	Standard error[1]		
	Combined owner and renter housing units[2]	Owner housing units[3]	Renter housing units[4]
0	270	320	250
100	270	320	250
200	270	320	250
500	370	400	350
700	430	470	410
1,000	520	560	500
2,500	820	890	780
5,000	1,160	1,260	1,110
10,000	1,630	1,770	1,560
25,000	2,560	2,780	2,440
50,000	3,560	3,880	3,410
75,000	4,300	4,680	4,110
100,000	4,890	5,320	4,680
150,000	5,800	6,310	5,550
200,000	6,470	7,040	6,190
250,000	6,980	7,590	6,670
300,000	7,350	7,990	7,030
400,000	7,750	8,440	7,420
500,000	7,770	8,450	-
600,000	7,400	8,040	-
700,000	6,560	7,140	-
800,000	5,060	-	-
900,000	1,460	-	-
908,000	-	-	-

[1]To compute standard errors for new construction estimates, the standard errors in the table should be multiplied by a factor of 1.0 for owner housing units, 1.1 for renter housing units, and 1.1 for the combined owner and renter housing units.

[2]Some examples that pertain to both owner and renter housing units are: total housing units; all occupied housing units; all year-round housing units; mobile homes or trailers; and total vacant housing units.

[3]The owner housing units pertain to owner-occupied housing units and vacant housing units, excluding vacant-for-rent housing units.

[4]The renter housing units pertain to renter-occupied housing units and vacant-for-rent housing units.

Table 7b. Standard Errors for Estimated Percentages of Housing Units in the 1985 Housing Inventory of the Minneapolis-St. Paul, MN-WI MSA

Base of percentage	Estimated percentage[1]					
	0 or 100	1 or 99	5 or 95	10 or 90	25 or 75	50
200	55.1	55.1	55.1	55.1	55.1	55.4
500	33.0	33.0	33.0	33.0	33.0	35.1
700	26.0	26.0	26.0	26.0	26.0	29.6
1,000	19.7	19.7	19.7	19.7	21.5	24.8
2,500	9.0	9.0	9.0	9.4	13.6	15.7
5,000	4.7	4.7	4.8	6.7	9.6	11.1
10,000	2.4	2.4	3.4	4.7	6.8	7.8
25,000	1.0	1.0	2.2	3.0	4.3	5.0
50,000	0.5	0.7	1.5	2.1	3.0	3.5
75,000	0.3	0.6	1.2	1.7	2.5	2.9
100,000	0.2	0.5	1.1	1.5	2.1	2.5
150,000	0.2	0.4	0.9	1.2	1.8	2.0
200,000	0.12	0.3	0.8	1.1	1.5	1.8
250,000	0.10	0.3	0.7	0.9	1.4	1.6
300,000	0.08	0.3	0.6	0.9	1.2	1.4
400,000	0.06	0.2	0.5	0.7	1.1	1.2
500,000	0.05	0.2	0.5	0.7	1.0	1.1
600,000	0.04	0.2	0.4	0.6	0.9	1.0
700,000	0.04	0.2	0.4	0.6	0.8	0.9
800,000	0.03	0.2	0.4	0.5	0.8	0.9
900,000	0.03	0.2	0.4	0.5	0.7	0.8
1,000,000	0.02	0.2	0.3	0.5	0.7	0.8

[1]Standard errors are presented to the nearest one-tenth of one percentage point except when the standard error is less than or equal to fifteen-hundredths of one percentage point; in those cases, the standard error is shown to the nearest hundredth of one percentage point. For estimates pertaining to new construction, the standard errors shown in the table should be multiplied by a factor of 1.1

The following factors should be applied to estimates that do not pertain strictly to new construction. For estimates pertaining to both owners and renters, apply a factor of 1.0. For estimates pertaining to owner housing units, apply a factor of 1.1. For estimates pertaining to renter housing units, apply a factor of 1.0.

Table 8a. Standard Errors for Estimated Number of Housing Units in the 1985 Philadelphia, PA PMSA

Size of estimate	Standard error[1]		
	Combined owner and renter housing units[2]	Owner housing units[3]	Renter housing units[4]
0	340	380	270
200	340	380	270
500	410	440	370
700	490	520	440
1,000	590	620	520
2,500	920	970	830
5,000	1,310	1,380	1,170
10,000	1,850	1,940	1,650
25,000	2,910	3,060	2,600
50,000	4,080	4,300	3,650
75,000	4,970	5,230	4,440
100,000	5,700	6,000	5,090
150,000	6,880	7,240	6,150
200,000	7,820	8,240	6,990
250,000	8,620	9,070	7,700
300,000	9,290	9,790	8,310
400,000	10,380	10,940	9,280
500,000	11,210	11,810	10,020
600,000	11,820	12,450	10,570
700,000	12,260	12,910	10,960
800,000	12,540	13,200	-
900,000	12,660	13,340	-
1,000,000	12,650	13,320	-
1,100,000	12,480	13,150	-
1,200,000	12,170	12,810	-
1,300,000	11,690	12,310	-
1,400,000	11,020	-	-
1,500,000	10,140	-	-
1,750,000	6,320	-	-
1,875,000	-	-	-

[1]To compute standard errors for new construction estimates, the standard errors in the table should be multiplied by a factor of 1.4 for owner housing units, 1.7 for renter housing units, and 1.5 for the combined owner and renter housing units.

[2]Some examples that pertain to both owner and renter housing units are: total housing units; all occupied housing units; all year-round housing units; mobile homes or trailers; and total vacant housing units.

[3]The owner housing units pertain to owner-occupied housing units and vacant housing units, excluding vacant-for-rent housing units.

[4]The renter housing units pertain to renter-occupied housing units and vacant-for-rent housing units.

Table 8b. Standard Errors for Estimated Percentages of Housing Units in the 1985 Housing Inventory of the Philadelphia, PA PMSA

Base of percentage	Estimated percentage[1]					
	0 or 100	1 or 99	5 or 95	10 or 90	25 or 75	50
200	57.8	57.8	57.8	57.8	57.8	58.5
500	35.4	35.4	35.4	35.4	35.4	37.0
700	28.1	28.1	28.1	28.1	28.1	31.3
1,000	21.5	21.5	21.5	21.5	22.7	26.2
2,500	9.9	9.9	9.9	9.9	14.3	16.5
5,000	5.2	5.2	5.2	7.0	10.1	11.7
10,000	2.7	2.7	3.6	5.0	7.2	8.3
25,000	1.1	1.1	2.3	3.1	4.5	5.2
50,000	0.5	0.7	1.6	2.2	3.2	3.7
75,000	0.4	0.6	1.3	1.8	2.6	3.0
100,000	0.3	0.5	1.1	1.6	2.3	2.6
150,000	0.2	0.4	0.9	1.3	1.8	2.1
200,000	0.14	0.4	0.8	1.1	1.6	1.8
250,000	0.11	0.3	0.7	1.0	1.4	1.7
300,000	0.09	0.3	0.7	0.9	1.3	1.5
400,000	0.07	0.3	0.6	0.8	1.1	1.3
500,000	0.05	0.2	0.5	0.7	1.0	1.2
600,000	0.05	0.2	0.5	0.6	0.9	1.1
700,000	0.04	0.2	0.4	0.6	0.9	1.0
800,000	0.03	0.2	0.4	0.6	0.8	0.9
900,000	0.03	0.2	0.4	0.5	0.8	0.9
1,000,000	0.03	0.2	0.4	0.5	0.7	0.8
1,100,000	0.02	0.2	0.3	0.5	0.7	0.8
1,200,000	0.02	0.15	0.3	0.5	0.7	0.8
1,300,000	0.02	0.14	0.3	0.4	0.6	0.7
1,400,000	0.02	0.14	0.3	0.4	0.6	0.7
1,500,000	0.02	0.13	0.3	0.4	0.6	0.7
1,750,000	0.02	0.12	0.3	0.4	0.5	0.6
1,875,000	0.01	0.12	0.3	0.4	0.5	0.6

[1]Standard errors are presented to the nearest one-tenth of one percentage point except when the standard error is less than or equal to fifteen-hundredths of one percentage point; in those cases, the standard error is shown to the nearest one-hundredth of one percentage point. For estimates pertaining to new construction, the standard errors shown in the table should be multiplied by a factor of 1.7.

The following factors should be applied to estimates that do not pertain strictly to new construction. For estimates pertaining to both owners and renters, apply a factor of 1.1. For estimates pertaining to owner housing units, apply a factor of 1.2. For estimates pertaining to renter housing units, apply a factor of 1.0.

Table 9a. Standard Errors for Estimated Number of Housing Units in the 1985 Phoenix, AZ MSA

Size of estimate	Standard error[1]			
	Combined owner and renter housing units[2]	Owner housing units[3]	Renter housing units[4]	Mobile homes[5]
0	270	320	230	440
200	270	320	230	440
500	370	400	340	470
700	440	470	400	550
1,000	520	560	480	660
2,500	820	890	750	1,030
5,000	1,160	1,260	1,060	1,440
10,000	1,640	1,770	1,500	1,970
25,000	2,570	2,780	2,350	2,800
50,000	3,570	3,870	3,260	3,050
75,000	4,300	4,650	3,930	2,110
100,000	4,880	5,280	4,460	-
150,000	5,760	6,230	5,260	-
200,000	6,390	6,920	5,840	-
250,000	6,840	7,400	6,250	-
300,000	7,140	7,730	6,530	-
400,000	7,380	7,990	6,740	-
500,000	7,140	7,730	-	-
600,000	6,390	-	-	-
700,000	4,880	-	-	-
800,270	-	-	-	-

[1]To compute standard errors for new construction estimates, the standard errors in the table should be multiplied by a factor of 1.0 for owner housing units, 1.1 for renter housing units, and 1.0 for the combined owner and renter housing units.

[2]Some examples that pertain to both owner and renter housing units are: total housing units; all occupied housing units; all year-round housing units; mobile homes or trailers; and total vacant housing units.

[3]The owner housing units pertain to owner-occupied housing units and vacant housing units, excluding vacant-for-rent housing units.

[4]The renter housing units pertain to renter-occupied housing units and vacant-for-rent housing units.

[5]For estimates pertaining to owner mobile homes, the standard errors in the table should be multiplied by a factor of 1.1.

Table 9b. Standard Errors for Estimated Percentages of Housing Units in the 1985 Housing Inventory of the Phoenix, AZ MSA

Base of percentage	Estimated percentage[1]					
	0 or 100	1 or 99	5 or 95	10 or 90	25 or 75	50
300	43.1	43.1	43.1	43.1	43.1	43.5
500	31.2	31.2	31.2	31.2	31.2	33.7
700	24.5	24.5	24.5	24.5	24.7	28.5
1,000	18.5	18.5	18.5	18.5	20.6	23.8
2,500	8.3	8.3	8.3	9.0	13.1	15.1
5,000	4.3	4.3	4.6	6.4	9.2	10.7
10,000	2.2	2.2	3.3	4.5	6.5	7.5
25,000	0.9	0.9	2.1	2.9	4.1	4.8
50,000	0.5	0.7	1.5	2.0	2.9	3.4
75,000	0.3	0.5	1.2	1.7	2.4	2.8
100,000	0.2	0.5	1.0	1.4	2.1	2.4
150,000	0.15	0.4	0.8	1.2	1.7	1.9
200,000	0.11	0.3	0.7	1.0	1.5	1.7
250,000	0.09	0.3	0.7	0.9	1.3	1.5
300,000	0.08	0.3	0.6	0.8	1.2	1.4
400,000	0.06	0.2	0.5	0.7	1.0	1.2
500,000	0.05	0.2	0.5	0.6	0.9	1.1
600,000	0.04	0.2	0.4	0.6	0.8	1.0
700,000	0.03	0.2	0.4	0.5	0.8	0.9
800,270	0.03	0.2	0.4	0.5	0.7	0.8

[1]Standard errors are presented to the nearest one-tenth of one percentage point except when the standard error is less than or equal to fifteen-hundredths of one percentage point; in those cases, the standard error is shown to the nearest one-hundredth of one percentage point. For estimates pertaining to new construction, the standard errors shown in the table should be multiplied by a factor of 1.1. The following factors should be applied to estimates that do not pertain strictly to new construction. For estimates pertaining to both owners and renters, apply a factor of 1.1. For estimates pertaining to owner housing units, apply a factor of 1.2. For estimates pertaining to renter housing units, apply a factor of 1.0.

For standard error of estimated percentages where the numerator of the percentage pertains strictly to mobile homes and the denominator of the percentage does not pertain strictly to mobile homes, refer to table 9c. If the numerator and the denominator of the percentage refer strictly to mobile homes, as well as for all other percentages, use the standard errors presented in table 9b. When using table 9b for estimates involving renter mobile homes, apply a factor of 1.4. When using table 9b for estimates involving owner mobile homes, apply a factor of 1.6. When using table 9b for estimates involving both owner and renter mobile homes, apply a factor of 1.4.

Table 9c. Standard Errors for Estimated Percentages of Housing Units in the 1985 Housing Inventory of the Phoenix, AZ MSA

(The numerator of the percentage pertains strictly to mobile homes, and the denominator of the percentage does not pertain strictly to mobile homes)

Base of percentage	Estimated percentage[1]					
	0 or 100	1 or 99	5 or 95	10 or 90	25 or 75	50
300	51.5	51.5	51.5	51.5	64.1	82.9
500	38.9	38.9	38.9	38.9	49.6	64.2
700	31.3	31.3	31.3	31.3	41.9	54.2
1,000	24.2	24.2	24.2	24.2	35.1	45.3
2,500	11.3	11.3	11.3	14.7	22.1	28.5
5,000	6.0	6.0	7.5	10.4	15.6	20.0
10,000	3.1	3.1	5.3	7.3	10.9	13.8
25,000	1.3	1.5	3.3	4.6	6.7	8.2
50,000	0.6	1.1	2.3	3.2	4.6	5.1
75,000	0.4	0.9	1.9	2.6	3.5	3.5
100,000	0.3	0.8	1.6	2.2	2.9	2.9
150,000	0.2	0.6	1.3	1.7	2.1	-
200,000	0.2	0.5	1.1	1.4	1.5	-
250,000	0.13	0.5	1.0	1.2	1.2	-
300,000	0.11	0.4	0.9	1.1	1.1	-
400,000	0.08	0.4	0.7	0.9	-	-
500,000	0.06	0.3	0.6	0.7	-	-
600,000	0.05	0.3	0.6	0.6	-	-
700,000	0.05	0.3	0.5	0.5	-	-
800,270	0.04	0.3	0.4	0.4	-	-

[1]Standard errors are presented to the nearest one-tenth of one percentage point except when the standard error is less than or equal to fifteen-hundredths of one percentage point; in those cases, the standard error is shown to the nearest one-hundredth of one percentage point.

For standard error of estimated percentages where the numerator of the percentage pertains strictly to mobile homes and the denominator of the percentage does not pertain strictly to mobile homes, refer to table 9c. If the numerator and the denominator of the percentage refer strictly to mobile homes, as well as for all other percentages,use the standard errors presented in table 9b.

Table 10a. Standard Errors for Estimated Number of Housing Units in the 1985 San Francisco-Oakland, CA area PMSA's

Size of estimate	Standard error[1]		
	Combined owner and renter housing units[2]	Owner housing units[3]	Renter housing units[4]
0	250	250	240
200	250	250	240
500	350	350	350
700	410	420	410
1,000	500	500	490
2,500	780	790	780
5,000	1,110	1,110	1,100
10,000	1,560	1,570	1,550
25,000	2,460	2,470	2,430
50,000	3,450	3,460	3,410
75,000	4,180	4,200	4,140
100,000	4,790	4,810	4,740
150,000	5,750	5,780	5,690
200,000	6,510	6,540	6,440
250,000	7,130	7,160	7,060
300,000	7,640	7,680	7,560
400,000	8,430	8,470	8,340
500,000	8,960	9,000	8,860
600,000	9,270	9,320	9,180
700,000	9,400	9,450	9,300
800,000	9,340	9,390	-
900,000	9,100	-	-
1,000,000	8,650	-	-
1,100,000	7,970	-	-
1,200,000	6,980	-	-
1,300,000	5,520	-	-
1,400,000	2,980	-	-
1,436,930	-	-	-

[1]To compute standard errors for new construction estimates, the standard errors in the table should be multiplied by a factor of 1.4.

[2]Some examples that pertain to both owner and renter housing units are: total housing units; all occupied housing units; all year-round housing units; mobile homes or trailers; and total vacant housing units.

[3]The owner housing units pertain to owner-occupied housing units and vacant housing units, excluding vacant-for-rent housing units.

[4]The renter housing units pertain to renter-occupied housing units and vacant-for-rent housing units.

Table 10b. Standard Errors for Estimated Percentages of Housing Units in the 1985 Housing Inventory of the San Francisco-Oakland, CA area PMSA's

Base of percentage	Estimated percentage[1]					
	0 or 100	1 or 99	5 or 95	10 or 90	25 or 75	50
200	54.7	54.7	54.7	54.7	54.7	54.9
500	32.5	32.5	32.5	32.5	32.5	34.7
700	25.6	25.6	25.6	25.6	25.6	29.3
1,000	19.4	19.4	19.4	19.4	21.3	24.5
2,500	8.8	8.8	8.8	9.3	13.4	15.5
5,000	4.6	4.6	4.8	6.6	9.5	11.0
10,000	2.4	2.4	3.4	4.7	6.7	7.8
25,000	1.0	1.0	2.1	2.9	4.3	4.9
50,000	0.5	0.7	1.5	2.1	3.0	3.5
75,000	0.3	0.6	1.2	1.7	2.5	2.8
100,000	0.2	0.5	1.1	1.5	2.1	2.5
150,000	0.2	0.4	0.9	1.2	1.7	2.0
200,000	0.12	0.3	0.8	1.0	1.5	1.7
250,000	0.10	0.3	0.7	0.9	1.3	1.6
300,000	0.08	0.3	0.6	0.9	1.2	1.4
400,000	0.06	0.2	0.5	0.7	1.1	1.2
500,000	0.05	0.2	0.5	0.7	1.0	1.1
600,000	0.04	0.2	0.4	0.6	0.9	1.0
700,000	0.03	0.2	0.4	0.6	0.8	0.9
800,000	0.03	0.2	0.4	0.5	0.8	0.9
900,000	0.03	0.2	0.4	0.5	0.7	0.8
1,000,000	0.02	0.15	0.3	0.5	0.7	0.8
1,100,000	0.02	0.15	0.3	0.4	0.6	0.7
1,200,000	0.02	0.14	0.3	0.4	0.6	0.7
1,300,000	0.02	0.14	0.3	0.4	0.6	0.7
1,400,000	0.02	0.13	0.3	0.4	0.6	0.7
1,436,930	0.02	0.13	0.3	0.4	0.6	0.6

[1]Standard errors are presented to the nearest one-tenth of one percentage point except when the standard error is less than or equal to fifteen-hundredths of one percentage point; in those cases, the standard error is shown to the nearest one-hundredth of one percentage point. For estimates pertaining to new construction, the standard errors shown in the table should be multiplied by a factor of 1.4.

The following factors should be applied to estimates that do not pertain strictly to new construction. For estimates pertaining to both owners and renters, apply a factor of 1.0. For estimates pertaining to owner housing units, apply a factor of 1.0. For estimates pertaining to renter housing units, apply a factor of 1.0.

Table 11a. Standard Errors for Estimated Number of Housing Units in the 1985 Tampa-St. Petersburg, FL MSA

Size of estimate	Standard error[1]		
	Combined owner and renter housing units[2]	Owner housing units[3]	Renter housing units[4]
0	280	330	230
200	280	330	230
500	380	410	340
700	440	480	400
1,000	530	580	480
2,500	840	910	750
5,000	1,190	1,290	1,070
10,000	1,670	1,810	1,500
25,000	2,630	2,840	2,360
50,000	3,660	3,970	3,290
75,000	4,430	4,790	3,970
100,000	5,040	5,460	4,520
150,000	5,990	6,490	5,380
200,000	6,700	7,260	6,020
250,000	7,250	7,850	6,510
300,000	7,660	8,300	6,880
400,000	8,160	8,840	7,330
500,000	8,290	8,980	-
600,000	8,060	8,730	-
700,000	7,440	8,060	-
800,000	6,330	-	-
900,000	4,340	-	-
971,800	-	-	-

[1]To compute standard errors for new construction estimates, the standard errors in the table should be multiplied by a factor of 1.0 for owner housing units, 1.2 for renter housing units, and 1.1 for the combined owner and renter housing units.

[2]Some examples that pertain to both owner and renter housing units are: total housing units; all occupied housing units; all year-round housing units; mobile homes or trailers; and total vacant housing units.

[3]The owner housing units pertain to owner-occupied housing units and vacant housing units, excluding vacant-for-rent housing units.

[4]The renter housing units pertain to renter-occupied housing units and vacant-for-rent housing units.

Table 11b. Standard Errors for Estimated Percentages of Housing Units in the 1985 Housing Inventory of the Tampa-St. Petersburg, FL MSA

Base of percentage	Estimated percentage[1]					
	0 or 100	1 or 99	5 or 95	10 or 90	25 or 75	50
200	53.3	53.3	53.3	53.3	53.3	53.4
500	31.3	31.3	31.3	31.3	31.3	33.8
700	24.6	24.6	24.6	24.6	24.7	28.5
1,000	18.6	18.6	18.6	18.6	20.7	23.9
2,500	8.4	8.4	8.4	9.1	13.1	15.1
5,000	4.4	4.4	4.7	6.4	9.2	10.7
10,000	2.2	2.2	3.3	4.5	6.5	7.6
25,000	0.9	1.0	2.1	2.9	4.1	4.8
50,000	0.5	0.7	1.5	2.0	2.9	3.4
75,000	0.3	0.5	1.2	1.7	2.4	2.8
100,000	0.2	0.5	1.0	1.4	2.1	2.4
150,000	0.15	0.4	0.8	1.2	1.7	1.9
200,000	0.11	0.3	0.7	1.0	1.5	1.7
250,000	0.09	0.3	0.7	0.9	1.3	1.5
300,000	0.08	0.3	0.6	0.8	1.2	1.4
400,000	0.06	0.2	0.5	0.7	1.0	1.2
500,000	0.05	0.2	0.5	0.6	0.9	1.1
600,000	0.04	0.2	0.4	0.6	0.8	1.0
700,000	0.03	0.2	0.4	0.5	0.8	0.9
800,000	0.03	0.2	0.4	0.5	0.7	0.8
900,000	0.03	0.2	0.3	0.5	0.7	0.8
1,000,000	0.02	0.15	0.3	0.5	0.7	0.8

[1]Standard errors are presented to the nearest one-tenth of one percentage point except when the standard error is less than or equal to fifteen-hundredths of one percentage point; in those cases, the standard error is shown to the nearest one-hundredth of one percentage point. For estimates pertaining to new construction, the standard errors shown in the table should be multiplied by a factor of 1.2.

The following factors should be applied to estimates that do not pertain strictly to new construction. For estimates pertaining to both owners and renters, apply a factor of 1.1. For estimates pertaining to owner housing units, apply a factor of 1.2. For estimates pertaining to renter housing units, apply a factor of 1.0.

Table 12a. Standard Errors for Estimated Number of Housing Units in the 1985 Washington, DC-MD-VA MSA

Size of estimate	Standard error[1]		
	Combined owner and renter housing units[2]	Owner housing units[3]	Renter housing units[4]
0	250	270	230
200	250	270	230
500	350	370	340
700	420	440	400
1,000	500	520	480
2,500	790	820	760
5,000	1,120	1,160	1,080
10,000	1,580	1,640	1,520
25,000	2,490	2,580	2,390
50,000	3,490	3,620	3,350
75,000	4,230	4,390	4,060
100,000	4,840	5,020	4,640
150,000	5,810	6,030	5,580
200,000	6,570	6,820	6,310
250,000	7,190	7,460	6,910
300,000	7,710	8,000	7,400
400,000	8,480	8,800	8,140
500,000	9,000	9,340	8,640
600,000	9,290	9,640	8,920
700,000	9,390	9,740	-
800,000	9,290	9,640	-
900,000	8,990	9,330	-
1,000,000	8,470	-	-
1,100,000	7,690	-	-
1,200,000	6,550	-	-
1,300,000	4,800	-	-
1,398,600	-	-	-

[1]To compute standard errors for new construction estimates, the standard errors in the table should be multiplied by a factor of 1.1 for owner housing units, 1.2 for renter housing units, and 1.2 for the combined owner and renter housing units.

[2]Some examples that pertain to both owner and renter housing units are: total housing units; all occupied housing units; all year-round housing units; mobile homes or trailers; and total vacant housing units.

[3]The owner housing units pertain to owner-occupied housing units and vacant housing units, excluding vacant-for-rent housing units.

[4]The renter housing units pertain to renter-occupied housing units and vacant-for-rent housing units.

Table 12b. Standard Errors for Estimated Percentages of Housing Units in the 1985 Housing Inventory of the Washington, DC-MD-VA MSA

Base of percentage	Estimated percentage[1]					
	0 or 100	1 or 99	5 or 95	10 or 90	25 or 75	50
200	53.7	53.7	53.7	53.7	53.7	53.9
500	31.7	31.7	31.7	31.7	31.7	34.1
700	24.9	24.9	24.9	24.9	24.9	28.8
1,000	18.8	18.8	18.8	18.8	20.9	24.1
2,500	8.5	8.5	8.5	9.1	13.2	15.2
5,000	4.4	4.4	4.7	6.5	9.3	10.8
10,000	2.3	2.3	3.3	4.6	6.6	7.6
25,000	0.9	1.0	2.1	2.9	4.2	4.8
50,000	0.5	0.7	1.5	2.0	3.0	3.4
75,000	0.3	0.6	1.2	1.7	2.4	2.8
100,000	0.2	0.5	1.1	1.4	2.1	2.4
150,000	0.15	0.4	0.9	1.2	1.7	2.0
200,000	0.12	0.3	0.7	1.0	1.5	1.7
250,000	0.09	0.3	0.7	0.9	1.3	1.5
300,000	0.08	0.3	0.6	0.8	1.2	1.4
400,000	0.06	0.2	0.5	0.7	1.0	1.2
500,000	0.05	0.2	0.5	0.6	0.9	1.1
600,000	0.04	0.2	0.4	0.6	0.9	1.0
700,000	0.03	0.2	0.4	0.5	0.8	0.9
800,000	0.03	0.2	0.4	0.5	0.7	0.9
900,000	0.03	0.2	0.4	0.5	0.7	0.8
1,000,000	0.02	0.15	0.3	0.5	0.7	0.8
1,100,000	0.02	0.14	0.3	0.4	0.6	0.7
1,200,000	0.02	0.14	0.3	0.4	0.6	0.7
1,300,000	0.02	0.13	0.3	0.4	0.6	0.7
1,400,000	0.02	0.13	0.3	0.4	0.6	0.6

[1]Standard errors are presented to the nearest one-tenth of one percentage point except when the standard error is less than or equal to fifteen-hundredths of one percentage point; in those cases, the standard error is shown to the nearest one-hundredth of one percentage point. For estimates pertaining to new construction, the standard errors shown in the table should be multiplied by a factor of 1.2.

The following factors should be applied to estimates that do not pertain strictly to new construction. For estimates pertaining to both owners and renters, apply a factor of 1.0. For estimates pertaining to owner housing units, apply a factor of 1.1. For estimates pertaining to renter housing units, apply a factor of 1.0.

Index

A

Age of householder 1-1

B

Broken plaster or peeling paint (interior) 1-3

C

Carpools 1-5, 2-5, 3-5, 4-5, 5-5

D

Dining room, separate 1-3

E

Electric outlets, rooms without 1-3

Electric wiring:
- Exposed 1-3
- Lack of 1-3

F

Fireplace 1-3

Floors, holes in 1-3

Flush toilets:
- Breakdowns 1-3

G

Garage or carport 1-3

H

Heating equipment:
- Breakdowns 1-3

Heating problems:
- Equipment breakdowns 1-3
- Other causes 1-3

Holes:
- In floors 1-3
- Open cracks (interior) 1-3

Households and householders:
- Age of householder 1-1
- Family households 1-1, 1-2, 1-3
- Female householder, no husband present 1-1, 1-2, 1-3

H—Continued

Households and Householders:—Continued
- Male householder, no wife present 1-1, 1-2, 1-3
- Persons 65 years old and over 1-1, 1-2, 1-3, 1-4, 1-5, 1-6, 2-4, 2-5, 2-6, 3-4, 3-5, 3-6, 4-4, 4-5, 4-6, 5-4, 5-5, 5-6
- Own children under 18 years of age 1-1, 1-2, 1-3
- Nonfamily households 1-1, 1-2, 1-3

Housing costs:
- Monthly costs 1-2
- Monthly costs as a percent of income 1-2

I

Income characteristics:
- As a percent of poverty level 1-2
- Below poverty level 1-4, 1-5, 1-6, 2-4, 2-5, 2-6, 3-4, 3-5, 3-6, 4-4, 4-5, 4-6, 5-4, 5-5, 5-6
- Household income 1-2

J

Journey to work:
- Departure time to work 1-5, 2-5, 3-5, 4-5, 5-5
- Distance to work 1-5, 2-5, 3-5, 4-5, 5-5
- Means of transportation 1-5, 2-5, 3-5, 4-5, 5-5
- Travel time 1-5, 2-5, 3-5, 4-5, 5-5

M

Mass transportation 1-5, 2-5, 3-5, 4-5, 5-5

Mobile home 1-1, 1-4, 1-5, 1-6, 2-4, 2-5, 2-6, 3-4, 3-5, 3-6, 4-4, 4-5, 4-6, 5-4, 5-5, 5-6

Mobility:
- Likely location in 5 years 1-6, 2-6, 3-6, 4-6, 5-6
- Location of area 1-6, 2-6, 3-6, 4-6, 5-6
- Moved in past year 1-4, 1-5, 1-6, 2-4, 2-5, 2-6, 3-4, 3-5, 3-6, 4-4, 4-5, 4-6, 5-4, 5-5, 5-6

N

Neighborhood:
- Conditions 1-4, 2-4, 3-4, 4-4, 5-4
- Litter or housing deterioration 1-3
- Problems 1-3
- Opinion of neighborhood 1-3

N—Continued

Neighborhood:—Continued
Services (police, medical, schools, shopping, transportation) 1-3, 1-4, 2-4, 3-4, 4-4, 5-4
New construction 1-4, 1-5, 1-6, 2-4, 2-5, 2-6, 3-4, 3-5, 3-6, 4-4, 4-5, 4-6, 5-4, 5-5, 5-6

O

Opinion of structure 1-3

P

Persons:
Number 1-1
Per room 1-1
Physical problems of structure 1-4, 1-5, 1-6, 2-4, 2-5, 2-6, 3-4, 3-5, 3-6, 4-4, 4-5, 4-6, 5-4, 5-5, 5-6
Porch, deck, balcony or patio 1-3
Poverty 1-2, 1-4, 1-5, 1-6, 2-4, 2-5, 2-6, 3-4, 3-5, 3-6, 4-4, 4-5, 4-6, 5-4, 5-5, 5-6

R

Rats, signs of 1-3
Rooms 1-1

S

Selected amenities 1-3
Selected deficiencies 1-3

S—Continued

Sewage disposal:
Breakdowns 1-3
Means of 1-3
Street noise or traffic 1-3, 1-4, 2-4, 3-4, 4-4, 5-4
Subareas 1-4, 1-5, 1-6, 2-4, 2-5, 2-6 3-4, 3-5, 3-6, 4-4, 4-5, 4-6, 5-4, 5-5, 5-6

T

Telephone available 1-3
Tenure 1-1, 1-4, 1-5, 1-6, 2-4, 2-5, 2-6, 3-4, 3-5, 3-6, 4-4, 4-5, 4-6, 5-4, 5-5, 5-6
Transportation, means of 1-5, 2-5, 3-5, 4-5, 5-5

U

Units in structure 1-1

V

Value 1-2

W

Water supply stoppage 1-3

Y

Year structure built 1-1

☆ U.S. GOVERNMENT PRINTING OFFICE: 1991 — 3 1 1 - 8 9 2/ 4 0 7 3 5