Supplement to the American Housing Survey for Selected Metropolitan Areas in 1986

Issued April 1992

U.S. Department of Commerce

Barbara Hackman Franklin,
Secretary

Rockwell A. Schnabel,
Deputy Secretary

Economics and Statistics Administration

Mark W. Plant,
Acting Under Secretary for Economic Affairs and Administrator

BUREAU OF THE CENSUS

Barbara Everitt Bryant,
Director

U.S. Department of Housing and Urban Development

Jack Kemp,
Secretary

OFFICE OF POLICY DEVELOPMENT AND RESEARCH

John C. Weicher,
Assistant Secretary

Frederick J. Eggers,
Acting Deputy Assistant Secretary for Economic Affairs

Economics and Statistics Administration

Mark W. Plant,
Acting Under Secretary
for Economic Affairs
and Administrator

BUREAU OF THE CENSUS

Barbara Everitt Bryant,
Director

C.L. Kincannon,
Deputy Director

William P. Butz,
Associate Director for
Demographic Programs

Daniel H. Weinberg,
Chief, Housing and Household
Economic Statistics Division

OFFICE OF POLICY DEVELOPMENT AND RESEARCH

John C. Weicher,
Assistant Secretary

Frederick J. Eggers,
Acting Deputy Assistant Secretary
for Economic Affairs

Duane T. McGough,
Director, Housing and
Demographic Analysis Division

For sale by Superintendent of Documents, U.S. Government Printing Office, Washington, DC 20402.

CONTENTS

Supplement to the American Housing Survey for Selected Metropolitan Areas in 1986

	Page
Introduction	V

List of Tables	Chapter 1 Total occupied	Chapter 2 Owner occupied	Chapter 3 Renter occupied	Chapter 4 Black householder	Chapter 5 Hispanic householder
OCCUPIED UNITS					
Anaheim-Santa Ana, CA PMSA					
1. General Characteristics by Family Type	2	-	-	-	-
2. Financial Characteristics by Family Type	4	-	-	-	-
3. Housing Quality by Family Type	6	-	-	-	-
4. Neighborhood Quality	10	12	14	...	16
Cincinnati, OH-KY-IN PMSA					
1. General Characteristics by Family Type	20	-	-	-	-
2. Financial Characteristics by Family Type	22	-	-	-	-
3. Housing Quality by Family Type	24	-	-	-	-
4. Neighborhood Quality	28	30	32	34	...
Denver, CO CMSA					
1. General Characteristics by Family Type	38	-	-	-	-
2. Financial Characteristics by Family Type	40	-	-	-	-
3. Housing Quality by Family Type	42	-	-	-	-
4. Neighborhood Quality	46	48	50	52	54
Kansas City, MO-KS CMSA					
1. General Characteristics by Family Type	58	-	-	-	-
2. Financial Characteristics by Family Type	60	-	-	-	-
3. Housing Quality by Family Type	62	-	-	-	-
4. Neighborhood Quality	66	68	70	72	...
Miami-Ft. Lauderdale, FL CMSA					
1. General Characteristics by Family Type	76	-	-	-	-
2. Financial Characteristics by Family Type	78	-	-	-	-
3. Housing Quality by Family Type	80	-	-	-	-
4. Neighborhood Quality	84	86	88	90	92

List of Tables

	Chapter 1 Total occupied	Chapter 2 Owner occupied	Chapter 3 Renter occupied	Chapter 4 Black householder	Chapter 5 Hispanic householder
OCCUPIED UNITS					
New Orleans, LA MSA					
1. General Characteristics by Family Type	96	-	-	-	-
2. Financial Characteristics by Family Type	98	-	-	-	-
3. Housing Quality by Family Type	100	-	-	-	-
4. Neighborhood Quality	104	106	108	110	112
Pittsburgh, PA CMSA					
1. General Characteristics by Family Type	116	-	-	-	-
2. Financial Characteristics by Family Type	118	-	-	-	-
3. Housing Quality by Family Type	120	-	-	-	-
4. Neighborhood Quality	124	126	128	130	...
Portland, OR-WA CMSA					
1. General Characteristics by Family Type	134	-	-	-	-
2. Financial Characteristics by Family Type	136	-	-	-	-
3. Housing Quality by Family Type	138	-	-	-	-
4. Neighborhood Quality	142	144	146	...	...
Riverside-San Bernardino-Ontario, CA PMSA					
1. General Characteristics by Family Type	150	-	-	-	-
2. Financial Characteristics by Family Type	152	-	-	-	-
3. Housing Quality by Family Type	154	-	-	-	-
4. Neighborhood Quality	158	160	162	164	166
Rochester, NY MSA					
1. General Characteristics by Family Type	170	-	-	-	-
2. Financial Characteristics by Family Type	172	-	-	-	-
3. Housing Quality by Family Type	174	-	-	-	-
4. Neighborhood Quality	178	180	182	184	...
San Antonio, TX MSA					
1. General Characteristics by Family Type	188	-	-	-	-
2. Financial Characteristics by Family Type	190	-	-	-	-
3. Housing Quality by Family Type	192	-	-	-	-
4. Neighborhood Quality	196	198	200	202	204

Appendixes

A. Definitions and Explanations of Subject Characteristics, and Facsimile of the American Housing Survey Questionnaire: 1986 — App-1

B. Source and Accuracy of the Data — App-39

Index — Index-1

Selected Subareas for Publication for 1986 — Inside back cover

Introduction

GENERAL V
Sample size V
Organization of the text VI
Contents of the tables VI
Derived figures (medians, ratios, etc) VI
Symbols VI
Boundaries VI
Reports from the American Housing Survey VI
SMSA reports from the Annual Housing Survey VI

ADDITIONAL DATA VI
Public-use microdata files VI
Microfiche of published reports VII

DATA COLLECTION PROCEDURES VII

PROCESSING PROCEDURES VII

QUALIFICATIONS OF THE DATA VII
Comparison with the 1974 through 1983 Annual Housing Surveys VII
Comparison with the 1980 Census of Housing VIII

DATA FOR MINORITY HOUSEHOLDS VIII

List of American Housing Survey metropolitan areas by year of interview IX
List of Annual Housing Survey SMSA's by original publication groups IX

GENERAL

This report presents supplemental statistics for occupied housing units from the 1986 American Housing Survey Metropolitan Sample (AHS-MS), conducted in 11 selected metropolitan areas. For a list of these areas see page IX. The supplemental statistics include housing and household characteristics by family type, housing quality by family type, and neighborhood quality. Prior to 1984, the AHS was called the Annual Housing Survey. The name was changed to the American Housing Survey since the National sample (AHS-N) is no longer conducted annually but every other year in odd-numbered years. The last even-numbered year for the National sample was 1980. The AHS was designed to provide a current series of information on the size and composition of the housing inventory, the characteristics of its occupants, changes in the inventory resulting from new construction, indicators of housing and neighborhood quality, and the characteristics of recent movers. The survey, performed for the Department of Housing and Urban Development, is authorized under sections 501 and 502 (d), 502 (e), and 502 (f) of the Housing and Urban Development Act of 1970, Title 12, United States Code 1701z-1 and 1701z-2. The Bureau of the Census is authorized under Title 31, United States Code, section 686, to perform special work or services for Federal agencies.

The statistics presented in this report are based on information from a sample of housing units. The information for the 1986 AHS-Metropolitan sample was collected by interviewers from June 1986 through December 1986.(See paragraph "Sample size.")

This report is issued jointly by the Department of Housing and Urban Development and the Bureau of the Census. The content and procedures of the American Housing Survey were determined after consultation with a variety of users of housing data and through field pretesting. The data for many of the subjects covered in this report are similar to those collected in the 1980 Census of Housing and the 1973 through 1983 Annual Housing Surveys. The data for a few items may not be comparable due to definitional changes in the American Housing Survey in 1984 and beyond (redesigned AHS). See the section titled "Qualifications of the Data." A number of new items were introduced in the redesigned AHS-MS and used for this supplement. These include units with severe or moderate problems and elderly householder. For detailed definitions and qualifications of these and other items, see appendix A.

More detailed information on the technical and procedural matters covered in the text of the report can be obtained by writing to the Director, Bureau of the Census, Washington, DC 20233.

Sample size. The statistics presented in this report are based on a sample of housing units and are, therefore, subject to sampling variability. One sample size was employed in the 1986 survey. All 11 metropolitan areas were represented by a sample of about 3,300 designated housing units. The sample size is divided between the central city or cities and the balance of the respective area based on the proportionate distribution of all housing units in the entire area.

The sample was selected from units enumerated in the 1970 census and updated to include units constructed since 1970. In addition, sample cases were selected from the 1980 census to represent areas added to the metropolitan boundaries since 1973. Detailed information on the sample design, size of sample, estimation procedure, and sampling variability associated with these data is given in appendix B.

Organization of the text. The text consists of this introduction and appendixes A and B, which appear after the data tables. Appendix A describes the geographic area classifications, provides definitions and explanations of the subjects covered in this report, and contains a facsimile of the questionnaire and control card. Appendix B presents information on sample design, estimation, and accuracy of the data.

Contents of the tables. The tables in this report are organized into 11 metropolitan sections with 5 chapters in each. Chapter 1 presents statistics on total occupied housing units; chapter 2, statistics on owner-occupied housing units; chapter 3, statistics on renter-occupied housing units; chapter 4, on occupied housing units with a Black householder; and chapter 5, on occupied housing units with a householder of Hispanic origin.

Tables 1 through 3 are shown in chapter 1 only. Table 4 is the same in all 5 chapters. Table 1 presents general characteristics by family type, table 2, financial characteristics by family type; table 3, housing quality by family type; and table 4, neighborhood quality. In table 4 separate data are shown for three selected subareas of each metropolitan area as indicated in the boxhead for each table. For a list of the selected subareas in each metropolitan areas, see the inside back cover.

All of the financial characteristics shown in this report are shown for all renters and/or all owners. Prior to redesigned AHS, the Annual Housing Survey reported characteristics such as value and monthly housing costs for specified owners and specified renters only. See American Housing Survey metropolitan reports in 1986, Series H170, for data on specified owners and renters.

Derived figures (medians, ratios, etc.). Shown in this report are percents, medians and ratios. The median, which is a type of average, is the middle value in a distribution; i.e., the median divides the distribution into two equal parts—one-half of the cases fall below the median and one-half of the cases exceed the median. Derived figures are not presented (but indicated by three dots(...)) if there are less than 25 sample cases in the distribution or the base.

The medians shown in this report are based on unrounded data and may differ from medians calculated from the published rounded data. All medians are rounded. The method of rounding depends on the characteristic being measured. For the method of rounding with each specific median, see the definitions in appendix A for the specific characteristic being measured.

Poverty level as used in the American Housing Survey is based on household income, rather than the income of families, unrelated subfamilies, and unrelated individuals separately as is the case in officially published poverty statistics. See the "Qualifications of the Data" section of this introduction.

Shown in chapters 1 through 5 are data for units with severe or moderate problems. Units with severe problems include those units with severe problems in one or more of the following: plumbing facilities, heating equipment, electricity, upkeep, and hallways. Units with moderate problems include those units with moderate problems in one or more of the following: plumbing facilities, heating equipment, upkeep, hallways, and kitchens. A unit with one or more severe problems is counted as such whether or not it has a moderate problem and is not counted with units having moderate problems even if one exists. For a detailed description of how moderate and severe problems are derived, see appendix A.

The percentages shown in table 4 are based on unrounded data as a percent of the total occupied units, in some instances these percentages may not total to 100 percent due to rounding.

Symbols. A dash (-) signifies zero or a number which rounds to zero. Three dots (...) in a data column mean not applicable or that the base for a derived figure is too small for it to be shown. The symbol "NA" means not available.

Boundaries. The data shown in this report series relate to metropolitan areas as defined by the Office of Management and Budget in 1983. The counties included in each AHS area definition are identical to those included in the official OMB definition.

Reports from the American Housing Survey. The AHS-MS survey is conducted in 44 selected metropolitan areas divided into 4 groups of approximately 11 each with a group to be interviewed once every 4 years on a rotating basis. A listing of these areas by the year of their first interview can be found on page IX. Reports from the AHS-MS are published under Series H170. Any supplemental metropolitan reports, such as this, are published under Series H171.

Reports from the AHS-National are published under series H150. Any supplemental national reports are published under series H151. Data for the national reports are collected every other year in odd-numbered years from a sample of housing units that is independent of the sample housing units used to produce metropolitan reports. AHS-N reports present data for the United States, inside and outside MSA's, urban and rural, and the four census regions. The first AHS-National was conducted from August to December 1973.

SMSA reports from the Annual Housing Survey. From 1974 through 1983, the AHS SMSA surveys were conducted in 60 selected SMSA's originally divided into groups of 20 each, with a group to be interviewed once every 3 years on a rotating basis. A listing of the SMSA's by the original three groups can be found on page IX. The years for which reports are available for individual SMSA's are provided on this listing.

ADDITIONAL DATA

Public-use microdata files. For the data user whose needs are not met by the available tabulations, the Census Bureau also has made available computerized microdata

(individual respondent records) from both the metropolitan and national samples. Except for names and addresses, the AHS microdata provide essentially all the information obtained from each household or vacant unit. The Census Bureau's confidentiality guidelines prescribe that individuals and specific addresses remain anonymous.

Confidentiality guidelines further prescribe that individual records cannot be associated with areas having fewer than 100,000 people based on 1980 census results. The redesigned AHS national file identifies the four census geographic regions, urban/rural residence, and metropolitan/nonmetropolitan residence as well as all central cities and urbanized areas in the sample which satisfy the 100,000 population confidentiality requirement. The redesigned AHS metropolitan file identifies all central cities, counties, and zones (selected groups of census tracts) which have a 1980 population of 100,000 or more persons. Prior to the redesigned AHS, public-use microdata files only identified geographic areas having a 1970 census population of 250,000 persons.

Microdata from the AHS are available on CD-ROM or computer tape on a cost-per-reel basis from Data User Services Division, Customer Services (Tapes), Bureau of the Census, Washington, DC 20233.

Microfiche of published reports. Microfiche copies for national and MSA published reports are available from Data User Services Division, Customer Services (Microfiche), Bureau of the Census, Washington, DC 20233.

DATA COLLECTION PROCEDURES

The redesigned American Housing Survey was conducted by interviewers who obtained the information from the occupants or, if the unit was vacant, from informed persons such as landlords, rental agents, or knowledgeable neighbors. The information reported by the interviewer reflected the situation at the time of the survey, which began in June 1986 and continued through December 1986.

Data were collected for sample housing units located in the counties and independent cities that make up the 11 MSA's interviewed for the 1986 AHS. A sample of housing units was selected in these areas from the 1970 census and updated by a sample of addresses from building permits to include housing units added since 1970, and a sample of addresses from the 1980 census to represent counties added to the metropolitan area definitions as of 1983. Estimates of the counts and characteristics of the 1986 inventory were obtained for these sample units. A more detailed description of the survey design and sampling procedures can be found in appendix B.

PROCESSING PROCEDURES

The questionnaire and control card used for the redesigned AHS were of the conventional type on which the interviewer recorded the information by marking a precoded check box or by writing in the entries. Census clerks edited and coded the documents. The information was then data keyed directly to magnetic tape which was processed on the Census Bureau's computer through a number of editing and tabulating steps. A facsimile of both the control card and the questionnaire appears at the end of appendix A.

QUALIFICATIONS OF THE DATA

Since the estimates in this report are based on a sample, they may differ somewhat from a complete census using the same questionnaire, instructions, and interviewers. Particular care should be exercised, therefore, in the interpretation of figures based on relatively small numbers of cases as well as small differences between figures. As in any survey work, the results are subject to errors of response and nonreporting and to sampling variability. For a further discussion of the accuracy of the data, see appendix B. All comparisons between 1986 and 1973 through 1983 should be made with caution. Major differences as a result of the redesign are listed in detail in the American Housing Survey for Metropolitan Areas in 1986 reports, Series H170.

Research indicates that the AHS slightly underreports income when compared with the Current Population Survey (CPS). This may cause some overreporting of poverty by the AHS in some metropolitan areas. The official poverty estimates are obtained from the CPS. In addition, there is some evidence that the underreporting of income may be more significant in elderly households (householder 65 years of age and over). We wish to remind analysts that poverty data are published in the AHS not as an official count of households in poverty, but to show the housing characteristics of low-income households. For further discussions of income and poverty, see the introduction of the *American Housing Survey of the United States in 1987*, Series H150 report.

Comparison with the 1974 through 1983 Annual Housing Surveys. Most of the subjects in the 1986 American Housing Survey Metropolitan sample (AHS-MS) are the same as those in pre-redesign (1974 through 1983) Annual Housing Survey metropolitan samples. Beginning with 1984, the AHS-MS was redesigned, including the introduction of a new questionnaire, and new weighting procedures developed. Most of the changes made in the redesign were made to improve the quality of the data. As a result of these changes, however, several items in the redesigned AHS-MS are not comparable to similar data in 1974 through 1983. All comparisons between 1986 and 1974 through 1983 should be made with caution. Listed below are major differences noted as a result of the redesign. The list may not be all inclusive. Differences noted as of the time of this publication include:

Units in Structure. In the 1974 through 1983 AHS-MS, data on units in structure were based on the respondent's answer to one question, "How many living quarters, both

occupied and vacant, are there in this house (building)?" In the redesigned AHS-MS, data on units in structure were based on the respondent's answer to a series of questions (see item 20 through 23 on page 3 of the questionnaire in appendix A). The method of collecting units-in-structure data in the redesigned AHS-MS was revised as previous AHS experience has shown the concept to be difficult for respondents. Respondents particularly had difficulty distinguishing between single-family attached and units in multiunit structures. As a result of this change, the estimated number of one-unit attached structures declined in some MSA's between 1986 and the date of previous interview. It is estimated that the pre-redesign (1974 through 1983) AHS-MS, on average, overestimated the numbers of one-unit attached structures by approximately 25 percent. The level of overestimation may vary significantly between metropolitan areas. Units incorrectly classified as one-unit attached in previous survey years are, in redesign, correctly classified as being in multiunit structures.

Rooms in Unit. In the 1974 through 1983 AHS-MS, respondents answered as single question asking for a total count of rooms in a unit. The potential to miss specific rooms is high in a question of this type. In the redesigned AHS, respondents were asked for a count of each specific type of room. The answers to these questions are then added together in the tabulations to provide a total count of rooms. Far fewer rooms are missed in this series of questions. Based on research done for the 1985 American Housing Survey National sample (AHS-N), it is assumed the 1974 through 1983 AHS-MS estimates of one- and two-room units are too high, resulting in low estimates for median number of rooms in many metropolitan areas.

There are, however, one major and two minor differences in the housing unit definition. The major difference is that the 1985 American Housing Survey includes vacant mobile homes as housing units. The 1974 through 1983 Annual Housing Surveys excluded these units. There are two minor changes to the housing unit definition. One minor difference in the definition is the 1974 through 1983 AHS requirement that a housing unit must have either direct access from the outside or through a common hallway, or complete kitchen facilities for the exclusive use of the occupants. In the redesigned American Housing Survey, the complete kitchen facilities alternative was dropped, with direct access required of all units. A second minor difference is in the definition of group quarters. In the 1974 through 1983 Annual Housing Survey, a household containing 5 or more persons unrelated to the householder was considered to be group quarters. In the redesigned AHS, the cutoff was changed to 9 or more persons unrelated to the householder.

There are also some minor differences in the definition or presentation of several subjects. The 1974 through 1983 AHS reports presented data on gross rent for renter-occupied units, contract rent for vacant-for-rent units, and selected monthly housing costs for owner-occupied housing units. The same basic data are presented for all three groups in the redesign except that the subject is titled "monthly housing costs" for all three universes on all tables to ease presentation of the data in tables where more than one of the universes occur. For a detailed definition of "monthly housing costs" see appendix A.

The characteristics of new-construction units are based on units constructed during the last 4 years in the AHS redesign. Prior to the AHS-MS redesign, characteristics of new construction were based on units built since the last survey year, which varied from being a 3- to 4-year period.

Comparison with the 1980 Census of Housing. Care should be exercised in making comparisons between the 1986 AHS-MS reports and the 1980 Census of Housing results. Differences in the data may reflect such factors as the use of direct interview in the AHS contrasted with extensive use of self-enumeration in the census, the time periods during which the data were collected (possible seasonal effects), sample designs, estimation procedures used, sampling variability of the estimates, and the processing procedures.

See the sections on "Comparability with the 1980 Census of Housing Data" in appendix A for further discussion.

More detailed information on the technical and procedural matters covered in the text of this report can be obtained by writing to the Director, Bureau of the Census, Washington, DC 20233.

DATA FOR MINORITY HOUSEHOLDS

In the redesigned AHS Metropolitan supplemental report, separate chapters are shown for housing units with a Black householder and housing units with a Hispanic householder (chapters 4 and 5, respectively). In a metropolitan area where a minority group is represented by less than 75 sample cases, chapters 4 and 5 are suppressed. In metropolitan areas with suppressed chapters, summary characteristics for minority households are still shown under the appropriate columns (Black or Hispanic) in chapter 1. For more detailed information, refer to the AHS-MS report for the area of interest. Table A presents the sample size of the chapter(s) suppressed.

Table A. Sample Size of Suppressed Chapters
(- denotes no suppression)

Area	Chapter	Sample
Anaheim-Santa Ana, CA	4	50
Cincinnati, OH-KY-IN	5	19
Denver, CO	-	-
Kansas City, MO-KS	5	63
Miami-Ft. Lauderdale, FL	-	-
New Orleans, LA	-	-
Pittsburgh, PA	5	13
Portland, OR-WA	4	55
	5	51
Riverside-San Bernardino-Ontario, CA	-	-
Rochester, NY	5	50
San Antonio, TX	-	-

List of American Housing Survey Metropolitan Areas by Year of Interview

Name	Years for which reports are published 19—	Name	Years for which reports are published 19—	Name	Years for which reports are published 19—	Name	Years for which reports are published 19—
Birmingham, AL, MSA	84,88	Boston, MA-NH, CMSA	85	Anaheim-Santa Ana, CA, PMSA[1]	86	Atlanta, GA, MSA	87
Buffalo, NY, CMSA[1]	84,88	Dallas, TX, PMSA[1]	85	Cincinnati, OH-KY-IN, PMSA[1]	86	Baltimore, MD, MSA	87
Cleveland, OH, PMSA[1]	84,88	Detroit, MI, PMSA	85	Denver, CO, CMSA	86	Chicago, IL, area PMSA's	87
Indianapolis, IN, MSA[1]	84,88	Fort Worth-Arlington, TX, PMSA	85	Kansas City, MO-KS, CMSA	86	Columbus, OH, MSA	87
Memphis, TN-AR-MS, MSA	84,88	Los Angeles-Long Beach, CA, PMSA[1]	85	Miami-Ft. Lauderdale, FL CMSA	86	Hartford, CT, CMSA	87
Milwaukee, WI, PMSA[1]	84,88	Minneapolis-St. Paul, MN-WI, MSA	85	New Orleans, LA, MSA	86	Houston, TX, area PMSA's	87
Norfolk-Virginia Beach-Newport News, VA, MSA	84,88	Philadelphia, PA-NJ, PMSA[1]	85	Pittsburgh, PA, CMSA	86	New York-Nassau-Suffolk, NY, PMSA's	87
Oklahoma City, OK, MSA	84,88	Phoenix, AZ, MSA[1]	85	Portland, OR-WA, CMSA	86	Northern NJ area PMSA's	87
Providence-Pawtucket-Warwick, RI-MA, area PMSA's	84,88	San Francisco-Oakland, CA area PMSA's[1]	85	Riverside-San Bernardino-Ontario, CA, PMSA[1]	86	St. Louis, MO-IL, CMSA	87
Salt Lake City, UT, MSA	84,88	Tampa-St. Petersburg, FL, MSA	85	Rochester, NY, MSA	86	San Diego, CA, MSA[1]	87
San Jose, CA, PMSA	84,88	Washington, DC-MD-VA, MSA	85	San Antonio, TX, MSA	86	Seattle-Tacoma, WA, CMSA	87

[1]Counties (or county equivalents) comprising the metropolitan area are the same as the 1974-83 AHS.

List of Annual Housing Survey SMSA's by Original Publication Groups

Group A	Years for which reports are published 19—	Group B	Years for which reports are published 19—	Group C	Years for which reports are published 19—
Albany-Schenectady-Troy, NY	74, 77, 80	Atlanta, GA	75, 78, 82	Allentown-Bethlehem-Easton, PA-NJ	76, 80
Anaheim-Santa Ana-Garden Grove, CA	74, 77, 81	Chicago, IL	75, 79, 83	Baltimore, MD	76, 79, 83
Boston, MA	74, 77, 81	Cincinnati, OH-KY-IN	75, 78, 82	Birmingham, AL	76, 80
Dallas, TX	74, 77, 81	Colorado Springs, CO	75, 78	Buffalo, NY	76, 79
Detroit, MI	74, 77, 81	Columbus, OH	75, 78, 82	Cleveland, OH	76, 79
Fort Worth, TX	74, 77, 81	Hartford, CT	75, 79, 83	Denver, CO	76, 79, 83
Los Angeles-Long Beach, CA	74, 77, 80	Kansas City, MO-KS	75, 78, 82	Grand Rapids, MI	76, 80
Madison, WI*	75, 77, 81	Miami, FL	75, 79, 83	Honolulu, HI	76, 79, 83
Memphis, TN-AR	74, 77, 80	Milwaukee, WI	75, 79	Houston, TX	76, 79, 83
Minneapolis-St. Paul, MN	74, 77, 81	New Orleans, LA	75, 78, 82	Indianapolis, IN	76, 80
Newark, NJ	74, 77, 81	Newport News-Hampton, VA	75, 78	Las Vegas, NV	76, 79
Orlando, FL	74, 77, 81	Paterson-Clifton-Passaic, NJ	75, 78, 82	Louisville, KY-IN	76, 80, 83
Phoenix, AZ	74, 77, 81	Philadelphia, PA-NJ	75, 78, 82	New York, NY	76, 80, 83
Pittsburgh, PA	74, 77, 81	Portland, OR-WA	75, 79, 83	Oklahoma City, OK	76, 80
Saginaw, MI	74, 77, 80	Rochester, NY	75, 78, 82	Omaha, NE-IA	76, 79
Salt Lake City, UT	74, 77, 80	San Antonio, TX	75, 78, 82	Providence-Pawtucket-Warwick, RI-MA	76, 80
Spokane, WA	74, 77, 81	San Bernardino-Riverside-Ontario, CA	75, 78, 82	Raleigh, NC	76, 79
Tacoma, WA	74, 77, 81	San Diego, CA	75, 78, 82	Sacramento, CA	76, 80, 83
Washington, DC-MD-VA	74, 77, 81	San Francisco-Oakland, CA	75, 78, 82	St. Louis, MO-IL	76, 80, 83
Wichita, KS	74, 77, 81	Springfield-Chicopee-Holyoke, MA-CT	75, 78	Seattle-Everett, WA	76, 79, 83

*Included with Group B for the first interview.

Primary Metropolitan Statistical Area

Anaheim-Santa Ana, CA

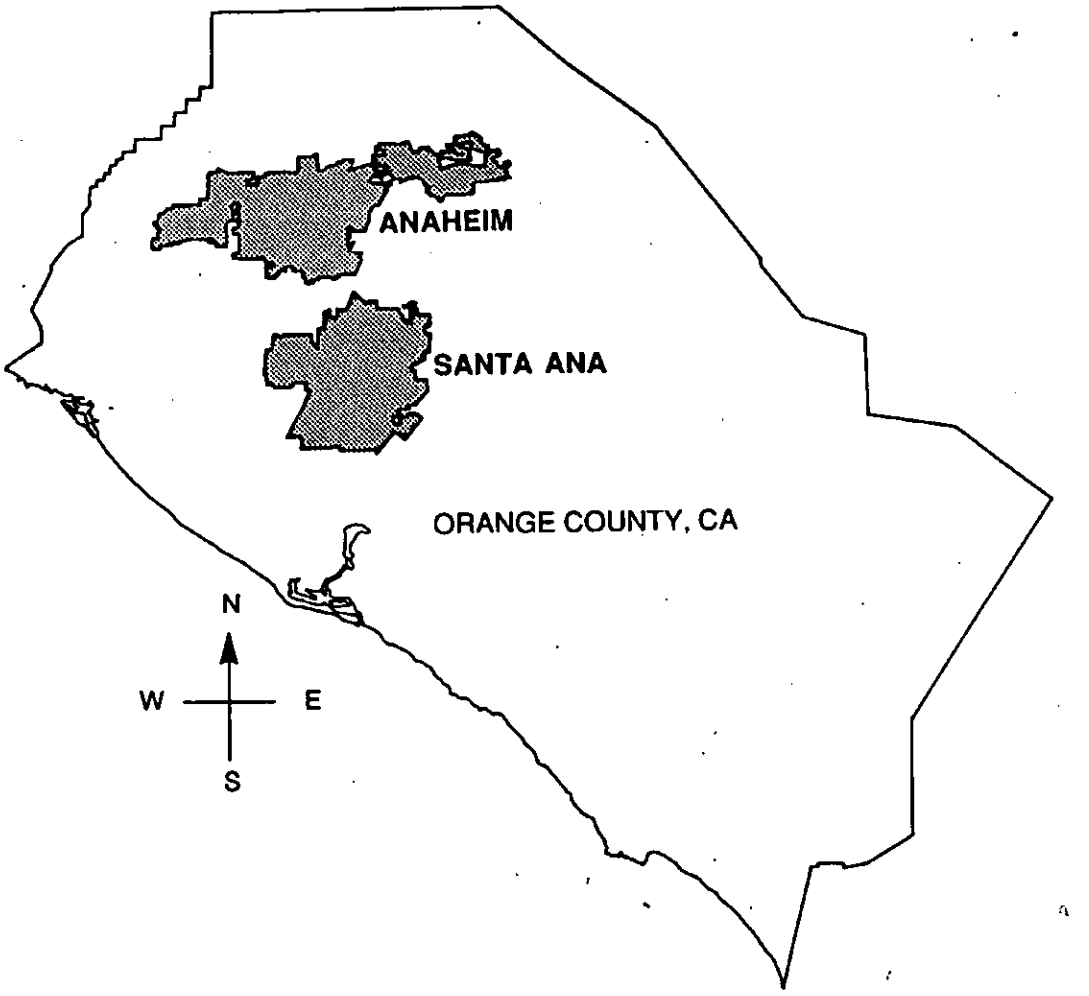

0 5 10 15 20 Miles

Central Cities of this PMSA

County Line

Table 1-1. General Characteristics by Family Type—Occupied Units

[Numbers in thousands. ... means not applicable or sample too small. - means zero or rounds to zero.]

	Characteristics	All households	Family households										
				Married couple					Male householder, no wife present				
					With own children under 18					With own children under 18			
						Race of householder					Race of householder		
			Total	Total	Total	White	Black	Hhldr of Hispanic origin	Total	Total	White	Black	Hhldr of Hispanic origin
1	**Total**	**774.1**	**558.2**	**447.1**	**215.6**	**190.2**	**3.9**	**38.8**	**35.9**	**16.1**	**14.5**	**.2**	**2.5**
	Tenure												
2	Owner occupied	487.2	388.9	315.6	140.2	125.5	1.4	18.7	20.0	8.6	7.5	-	1.3
3	Percent of all occupied	60.4	66.1	70.6	64.9	66.0	35.9	48.1	55.8	53.2	51.6	-	52.4
4	Renter occupied	306.9	189.4	131.4	75.6	64.6	2.5	20.2	15.8	7.5	7.0	.2	1.2
	Units in Structure												
5	1, detached	413.8	355.2	300.9	155.2	138.5	1.6	21.3	18.4	9.6	8.2	-	1.4
6	1, attached	64.0	41.2	28.6	13.0	12.2	.3	2.9	5.0	1.9	1.9	-	.4
7	2 to 4	100.5	64.4	44.8	22.4	18.2	.9	7.9	5.6	2.0	2.0	-	.2
8	5 to 9	59.6	31.5	22.3	10.5	8.8	.9	2.4	2.6	1.3	1.3	-	-
9	10 to 19	48.3	23.4	16.9	7.6	7.0	-	2.5	1.8	.9	.9	-	.4
10	20 to 49	29.7	12.6	8.6	3.5	3.1	.2	1.3	.9	.2	-	.2	-
11	50 or more	28.9	12.2	10.6	3.0	2.1	-	.4	.2	-	-	-	-
12	Mobile home or trailer	29.1	17.8	14.4	.4	.4	-	-	1.2	.2	.2	-	-
	Year Structure Built[1]												
13	1990 to 1994	-	-	-	-	-	-	-	-	-	-	-	-
14	1985 to 1989	28.3	19.3	14.8	7.9	7.0	.3	1.0	.7	-	-	-	-
15	1980 to 1984	55.1	37.2	31.6	16.9	14.5	1.2	2.3	1.6	.5	.5	-	-
16	1975 to 1979	109.6	80.1	65.2	30.6	25.6	.2	2.3	5.4	2.9	2.4	-	.2
17	1970 to 1974	150.3	101.2	77.5	33.2	29.3	.3	3.6	8.7	3.6	3.2	.2	.2
18	1960 to 1969	249.9	182.9	148.0	67.0	59.7	1.2	11.3	11.9	5.2	4.9	-	.5
19	1950 to 1959	124.5	98.4	81.1	43.4	38.0	.4	10.3	4.9	2.1	1.8	-	.7
20	1940 to 1949	27.8	19.3	13.9	8.1	7.8	.2	2.9	1.9	1.3	1.3	-	.6
21	1930 to 1939	17.0	11.9	8.9	5.1	4.8	-	2.6	.5	.5	.5	-	.2
22	1920 to 1929	6.1	4.3	3.4	2.0	2.0	-	1.3	.2	-	-	-	-
23	1919 or earlier	5.5	3.6	2.7	1.5	1.5	-	.7	-	-	-	-	-
24	**Median**	**1968**	**1968**	**1968**	**1967**	**1967**	**...**	**1961**	**1969**	**1968**	**1968**	**...**	**...**
	Age of Householder												
25	Under 25 years	42.7	20.8	15.3	7.4	7.2	-	3.2	3.0	.4	.2	.2	-
26	25 to 29	89.5	56.8	47.1	26.8	24.6	1.0	7.1	2.2	.9	.9	-	-
27	30 to 34	99.5	73.7	57.9	42.8	39.4	1.2	8.3	5.1	2.9	2.9	-	.9
28	35 to 44	183.8	147.3	111.6	88.0	76.3	1.6	12.2	10.8	7.9	6.8	-	.9
29	45 to 54	128.2	102.9	82.3	38.7	34.0	.2	6.4	6.0	2.6	2.3	-	.8
30	55 to 64	104.0	83.2	70.4	9.4	7.9	-	1.6	5.0	1.1	1.1	-	-
31	65 to 74	71.4	45.6	39.7	.7	.7	-	-	2.5	.3	.3	-	-
32	75 years and over	55.0	28.0	22.9	-	-	-	-	1.4	-	-	-	-
33	**Median**	**43**	**44**	**44**	**38**	**38**	**...**	**36**	**42**	**40**	**40**	**...**	**...**
	Persons 65 Years Old and Over												
34	None	631.2	468.5	372.5	209.7	186.1	3.9	38.4	30.3	14.8	13.5	.2	2.5
35	1 person	95.9	44.1	32.3	6.0	4.1	-	.4	4.1	1.1	.8	-	-
36	2 persons or more	47.0	45.7	42.2	-	-	-	-	1.6	.2	.2	-	-
	Persons												
37	1 person	151.7	...	...	...	...	...	...	...	...	...	...	...
38	2 persons	260.6	211.2	165.6	...	...	...	...	15.6	3.5	3.5	-	.7
39	3 persons	137.7	127.3	91.7	55.3	49.6	.3	5.7	9.4	4.7	3.9	.2	.4
40	4 persons	131.1	128.5	108.7	89.1	79.1	2.6	13.4	6.9	5.0	4.8	-	.7
41	5 persons	55.8	54.9	50.9	44.1	39.1	.7	9.2	1.0	.5	.5	-	.3
42	6 persons	16.7	15.8	14.5	13.1	11.8	.3	4.4	.3	.3	.3	-	-
43	7 persons or more	20.5	20.5	15.7	14.1	10.6	-	6.1	2.6	2.1	1.4	-	.3
44	**Median**	**2.4**	**3.0**	**3.1**	**4.1**	**4.1**	**...**	**4.5**	**2.8**	**3.5**	**3.5**	**...**	**...**
	Rooms												
45	1 room	1.8	.4	.2	.2	.2	-	.2	-	-	-	-	-
46	2 rooms	8.4	1.6	1.4	.7	.7	-	.5	.2	.2	.2	-	.2
47	3 rooms	83.4	30.2	24.8	6.4	5.9	-	3.7	1.6	.4	.4	-	.2
48	4 rooms	171.4	102.6	68.3	32.1	24.4	1.2	9.2	11.2	3.7	3.5	.2	.4
49	5 rooms	160.8	119.8	93.6	42.6	39.1	.9	9.4	7.3	4.1	3.6	-	1.0
50	6 rooms	141.3	119.3	102.4	49.0	44.4	1.0	8.8	6.3	3.0	3.0	-	-
51	7 rooms	104.3	90.7	76.6	38.8	34.9	.3	4.9	4.0	1.8	1.8	-	.6
52	8 rooms	63.1	57.1	49.0	25.7	21.6	-	1.6	3.3	2.4	1.6	-	-
53	9 rooms	26.7	24.4	20.3	13.2	12.1	.2	.4	1.6	-	-	-	-
54	10 rooms or more	12.8	12.0	10.5	7.0	6.7	.3	-	.4	.4	.4	-	-
55	**Median**	**5.3**	**5.7**	**5.8**	**6.0**	**6.1**	**...**	**5.1**	**5.2**	**5.4**	**5.4**	**...**	**...**
	Persons Per Room												
56	0.50 or less	483.2	287.9	225.7	47.2	42.8	.5	2.8	20.9	6.9	6.3	-	.4
57	0.51 to 1.00	259.6	239.8	197.1	145.9	129.4	2.9	23.6	12.7	7.7	7.0	.2	1.5
58	1.01 to 1.50	21.0	20.5	17.3	16.1	12.4	.6	7.3	.9	.6	.6	-	-
59	1.51 or more	10.3	10.1	7.0	6.6	5.7	-	5.1	1.4	.9	.5	-	.5

[1]For mobile homes, oldest category is 1939 or earlier.

Family households—Con.					Nonfamily households							
Female householder, no husband present												
	With own children under 18					Living alone				Other nonfamily		
		Race of householder				Male		Female				
Total	Total	White	Black	Hhldr of Hispanic origin	Total	Total	65 and over	Total	65 and over	Male	Female	
75.3	**41.9**	**39.6**	**.7**	**6.8**	**215.8**	**62.3**	**7.5**	**69.3**	**41.6**	**39.1**	**25.1**	**1**
33.2	14.1	13.4	-	1.4	98.3	23.3	5.0	53.4	29.5	12.2	9.4	2
44.1	33.6	33.9	-	20.9	45.5	37.4	67.2	59.6	71.0	31.2	37.5	3
42.1	27.8	26.2	.7	5.3	117.6	39.0	2.5	35.9	12.1	26.9	15.7	4
35.8	17.6	17.0	.2	2.7	58.7	15.5	3.0	22.7	11.6	12.0	8.5	5
7.6	4.4	4.1	-	.3	22.8	4.8	.5	10.6	2.6	3.4	4.0	6
14.0	9.4	8.7	.2	2.0	36.1	8.7	.2	15.8	7.2	8.5	3.1	7
6.5	4.6	4.6	-	.7	28.1	8.3	.2	11.4	3.1	4.4	3.9	8
4.7	2.5	2.2	-	1.0	25.0	7.9	1.0	10.1	5.7	4.4	2.6	9
3.0	2.3	1.8	.3	-	17.2	5.8	.6	7.3	3.6	3.0	1.1	10
1.4	1.0	1.0	-	-	16.7	7.9	.2	5.0	3.1	2.2	1.6	11
2.2	.3	.3	-	-	11.3	3.5	1.7	6.3	4.6	1.3	.3	12
-	-	-	-	-	-	-	-	-	-	-	-	13
3.9	1.9	1.6	-	.7	8.9	2.9	-	2.8	.6	1.8	1.3	14
4.0	3.0	3.0	-	.3	17.9	3.1	-	10.7	3.0	1.5	2.6	15
9.6	5.4	5.2	-	.4	29.5	8.9	-	10.6	3.0	6.0	4.1	16
15.0	9.2	8.9	.3	.2	49.1	14.4	1.6	17.5	9.4	10.9	6.3	17
23.0	12.9	11.9	.2	1.7	67.0	19.6	4.0	30.3	15.1	11.9	5.1	18
12.4	5.3	4.8	.2	1.4	26.1	7.8	1.7	11.9	6.5	4.2	2.1	19
3.5	1.9	1.9	-	.4	8.5	2.2	-	2.9	2.1	1.5	1.9	20
2.4	1.4	1.4	-	.9	5.1	2.4	.2	1.3	1.0	.2	1.2	21
.7	.5	.5	-	.5	1.6	.3	-	.7	.3	.3	.5	22
.9	.6	.6	-	.2	1.9	.6	-	.6	.6	.7	-	23
1968	**1969**	**1969**	**--**	**1960**	**1970**	**1969**	**1965**	**1969**	**1967**	**1970**	**1971**	**24**
2.5	1.2	1.2	-	.3	21.9	5.8	...	2.4	...	8.5	5.2	25
7.6	5.8	5.5	-	.7	32.7	9.3	...	7.0	...	10.9	5.5	26
10.6	9.9	9.2	.2	1.6	25.8	9.6	...	5.8	...	6.6	3.8	27
25.1	18.7	17.5	.3	2.7	36.5	15.1	...	10.7	...	6.7	4.0	28
14.6	5.9	5.6	.2	1.1	25.3	8.5	...	11.9	...	3.3	1.7	29
7.8	.6	.6	-	.3	20.8	6.5	...	10.0	...	1.8	2.4	30
3.4	-	-	-	-	25.8	3.6	3.6	20.5	20.5	-	1.6	31
3.7	-	-	-	-	27.0	3.9	3.9	21.1	21.1	1.1	.9	32
42	**37**	**37**	**--**	**38**	**43**	**39**	**75+**	**62**	**75+**	**30**	**33**	**33**
65.7	41.7	39.4	.7	6.5	162.7	54.8	...	47.7	...	37.9	22.2	34
7.7	.2	.2	-	.2	51.8	7.5	7.5	41.6	41.6	.8	1.8	35
1.9	-	-	-	-	1.4	...	...	...	...	.3	1.0	36
...	...	...	...	...	151.7	62.3	7.5	69.3	41.6	...	...	37
30.1	11.0	10.1	.3	.7	49.4	...	...	...	...	29.5	19.9	38
26.1	17.4	16.6	.2	2.5	10.4	...	...	...	...	6.8	3.6	39
12.8	9.3	8.6	.2	1.8	2.6	...	...	...	...	2.0	.5	40
3.1	2.0	2.0	-	.4	.9	...	...	...	...	.6	.3	41
1.0	1.0	1.0	-	.4	.9	...	...	...	...	.2	.7	42
2.2	1.4	1.4	-	1.0	-	...	...	...	...	-	-	43
2.8	**3.1**	**3.1**	**--**	**3.6**	**1.5-**	**--**	**--**	**--**	**--**	**2.2**	**2.1**	**44**
.2	.2	.2	-	.2	1.4	.7	-	.5	-	-	.2	45
-	-	-	-	-	6.7	3.6	.2	2.9	.7	.2	-	46
3.7	3.1	2.8	.3	1.3	53.3	21.2	1.4	23.7	9.1	5.8	2.5	47
23.1	15.3	14.1	.2	2.9	68.8	17.1	3.2	30.2	16.0	12.9	8.5	48
18.9	8.6	7.8	.2	1.0	41.0	9.8	1.1	15.0	9.6	9.6	6.6	49
10.6	4.0	4.0	-	.3	22.0	4.2	.3	8.4	4.2	5.5	4.0	50
10.2	5.5	5.5	-	.8	13.5	3.5	.7	5.7	1.0	2.7	1.6	51
4.9	3.2	3.2	-	.3	6.0	1.5	.7	2.1	.9	1.0	1.3	52
2.5	1.2	1.2	-	-	2.3	.7	-	.6	.2	.8	.3	53
1.2	.8	.8	-	-	.8	-	-	.3	-	.4	-	54
5.1	**4.8**	**4.9**	**--**	**4.2**	**4.2**	**3.8**	**4.2**	**4.1**	**4.2**	**4.6**	**4.7**	**55**
41.3	17.6	17.0	-	1.3	195.3	61.7	7.5	88.9	41.6	26.7	18.1	56
29.9	21.3	19.6	.7	3.3	19.8	.7	-	.5	-	11.9	6.8	57
2.4	2.2	2.2	-	1.2	.4	-	-	-	-	.4	-	58
1.7	.9	.9	-	.9	.2	-	-	-	-	-	.2	59

Table 1-2. **Financial Characteristics by Family Type—Occupied Units**

[Numbers in thousands. ... means not applicable or sample too small. - means zero or rounds to zero.]

	Characteristics	All households	Family households										
				Married couple					Male householder, no wife present				
					With own children under 18					With own children under 18			
						Race of householder					Race of householder		
			Total	Total	Total	White	Black	Hhldr of Hispanic origin	Total	Total	White	Black	Hhldr of Hispanic origin
1	**Total**	**774.1**	**558.2**	**447.1**	**215.8**	**190.2**	**3.9**	**38.8**	**35.9**	**16.1**	**14.5**	**.2**	**2.5**
	Household Income												
2	Less than $5,000	12.6	6.2	3.4	2.0	1.8	-	.7	-	-	-	-	-
3	$5,000 to $9,999	48.7	23.0	14.2	4.8	3.0	.2	2.3	1.2	.5	.5	-	-
4	$10,000 to $14,999	53.6	28.9	20.6	5.6	4.3	.2	2.9	1.8	.5	.5	-	.3
5	$15,000 to $19,999	48.5	32.3	22.5	9.5	7.7	.2	5.0	1.6	.4	.4	-	.4
6	$20,000 to $24,999	73.9	47.5	33.7	12.1	10.3	.9	2.8	3.3	1.5	1.3	.2	.2
7	$25,000 to $29,999	63.3	41.7	30.7	14.3	13.0	.2	5.1	3.4	1.5	1.5	-	.5
8	$30,000 to $34,999	59.1	38.2	28.5	15.2	14.0	-	2.9	2.6	1.8	1.8	-	-
9	$35,000 to $39,999	54.2	40.4	30.2	15.4	13.0	.2	2.9	3.2	2.2	1.7	-	.7
10	$40,000 to $49,999	91.2	70.7	59.7	37.6	35.4	.3	5.3	5.8	1.9	1.6	-	-
11	$50,000 to $59,999	73.4	62.1	53.7	27.9	24.1	.5	4.6	4.0	2.1	2.1	-	.3
12	$60,000 to $79,999	95.4	80.1	71.1	37.2	33.2	.2	2.7	3.5	.7	.7	-	-
13	$80,000 to $99,999	39.1	34.3	31.3	12.0	10.7	.6	.8	1.2	.2	-	-	-
14	$100,000 to $119,999	25.8	22.4	20.6	9.0	8.1	-	-	1.2	.7	.3	-	-
15	$120,000 or more	35.2	30.4	26.9	13.1	11.6	.3	1.0	3.1	2.0	2.0	-	-
16	**Median**	**37 510**	**42 960**	**46 664**	**47 676**	**47 915**	**--**	**31 287**	**41 531**	**38 932**	**38 406**	**--**	**--**
	As percent of poverty level:												
17	Less than 50 percent	10.1	7.5	4.5	3.4	2.7	.2	1.6	-	-	-	-	-
18	50 to 99	21.2	14.8	8.0	5.7	3.9	-	2.7	.9	.7	.7	-	-
19	100 to 149	46.3	29.3	20.5	11.2	6.6	.8	6.2	2.1	.7	.7	-	.5
20	150 to 199	55.0	39.6	29.0	15.7	13.5	.2	5.9	2.4	1.0	.7	-	.4
21	200 percent or more	641.5	467.2	385.0	179.8	161.5	2.7	22.5	30.5	13.7	12.3	.2	1.5
	Monthly Housing Costs												
22	Less than $100	14.1	6.6	4.6	.6	.6	-	.2	.3	-	-	-	-
23	$100 to $199	40.1	28.0	20.7	3.1	2.8	-	1.3	1.6	.3	-	-	-
24	$200 to $249	21.7	14.8	11.6	2.5	2.2	-	1.0	1.0	.3	.3	-	.3
25	$250 to $299	24.4	16.8	14.6	3.4	3.4	-	1.3	-	-	-	-	-
26	$300 to $349	30.2	21.1	17.9	3.5	3.2	.3	1.2	1.4	.6	.6	-	-
27	$350 to $399	28.9	19.2	16.9	4.4	3.8	.2	1.1	1.4	.3	.3	-	-
28	$400 to $449	23.1	14.8	10.5	5.0	4.7	-	2.7	1.9	.4	.4	-	.2
29	$450 to $499	30.7	20.4	17.0	6.6	5.9	.2	2.3	1.0	.7	.7	-	.5
30	$500 to $599	80.2	49.2	38.4	16.0	13.8	.6	4.6	2.4	.9	.7	.2	.2
31	$600 to $699	92.1	59.1	42.3	22.1	18.0	.2	4.9	6.0	2.7	2.7	-	.2
32	$700 to $799	68.4	46.1	34.2	18.1	15.5	.6	3.1	3.4	2.1	2.1	-	-
33	$800 to $899	52.1	37.2	29.3	20.0	17.8	.3	2.6	2.1	1.3	.7	-	.5
34	$900 to $999	42.1	33.4	26.9	15.1	13.7	.2	1.9	1.1	.7	.7	-	-
35	$1,000 to $1,249	63.0	52.5	41.8	26.3	23.8	.2	4.4	5.0	3.0	2.4	-	.4
36	$1,250 to $1,499	49.1	40.7	34.8	20.9	18.6	.2	2.5	2.1	1.4	1.4	-	-
37	$1,500 or more	67.3	59.7	53.4	32.5	29.1	.5	1.7	3.2	.9	.9	-	-
38	No cash rent	5.9	4.5	3.4	1.1	1.1	-	.2	-	-	-	-	-
39	Mortgage payment not reported	40.7	34.0	28.9	14.5	12.3	.3	1.7	2.0	.6	.6	-	-
40	**Median (excludes no cash rent)**	**676**	**721**	**738**	**874**	**882**	**--**	**654**	**699**	**772**	**760**	**--**	**--**
	Monthly Housing Costs as Percent of Income												
41	Less than 5 percent	28.7	23.8	19.6	4.5	3.5	.3	.3	2.2	.6	.2	-	-
42	5 to 9 percent	68.2	54.8	45.0	14.9	14.1	-	4.1	3.3	1.4	1.4	-	-
43	10 to 14 percent	76.6	60.1	52.0	16.9	15.2	-	2.0	3.0	1.9	1.9	-	.3
44	15 to 19 percent	104.7	74.2	62.9	31.0	27.6	1.1	4.3	4.9	1.7	1.5	-	.3
45	20 to 24 percent	100.6	74.1	62.3	32.7	28.2	.2	4.3	5.5	2.2	2.2	-	.2
46	25 to 29 percent	96.5	68.0	55.5	31.2	28.5	1.0	4.9	3.0	.7	.2	-	.2
47	30 to 34 percent	67.5	49.7	39.5	23.3	21.4	-	3.6	3.3	2.9	2.4	.2	.7
48	35 to 39 percent	43.3	29.1	21.0	11.6	10.7	.2	3.0	3.6	1.4	1.4	-	.2
49	40 to 49 percent	50.3	33.1	23.6	14.5	12.4	.3	3.4	2.3	1.6	1.6	-	.5
50	50 to 59 percent	26.4	15.1	11.4	5.4	4.5	.2	2.8	.3	.3	.3	-	-
51	60 to 69 percent	18.3	12.4	7.9	4.8	4.0	-	2.1	.5	-	-	-	-
52	70 percent or more	41.3	22.8	12.2	8.4	5.7	.2	1.8	1.8	.7	.7	-	-
53	Zero or negative income	5.2	2.9	2.1	1.2	1.2	-	.3	-	-	-	-	-
54	No cash rent	5.9	4.5	3.4	1.1	1.1	-	.2	-	-	-	-	-
55	Mortgage payment not reported	40.3	33.7	28.5	14.2	11.9	.3	1.7	2.0	.6	.6	-	-
56	**Median (excludes 3 previous lines)**	**24**	**23**	**22**	**25**	**25**	**--**	**28**	**23**	**25**	**24**	**--**	**--**
	OWNER OCCUPIED UNITS												
57	**Total**	**467.2**	**368.9**	**315.6**	**140.2**	**125.5**	**1.4**	**18.7**	**20.0**	**8.6**	**7.5**	**-**	**1.3**
	Value												
58	Less than $10,000	3.0	1.7	1.3	-	-	-	-	-	-	-	-	-
59	$10,000 to $19,999	5.6	4.1	3.2	1.2	1.2	-	.2	-	-	-	-	-
60	$20,000 to $29,999	4.5	1.6	1.2	-	-	-	-	.3	-	-	-	-
61	$30,000 to $39,999	5.7	2.6	2.0	.2	.2	-	-	-	-	-	-	-
62	$40,000 to $49,999	7.8	3.8	3.1	-	-	-	-	.3	-	-	-	-
63	$50,000 to $59,999	8.5	4.3	3.3	-	-	-	-	.6	.2	.2	-	-
64	$60,000 to $69,999	10.3	6.4	5.7	.2	-	-	-	.3	-	-	-	-
65	$70,000 to $79,999	9.3	4.5	3.8	1.5	1.5	-	.7	.8	.4	.4	-	.4
66	$80,000 to $99,999	35.9	22.3	16.6	6.2	5.7	.2	4.3	2.3	1.2	1.2	-	.6
67	$100,000 to $119,999	61.6	45.3	38.5	19.9	17.7	.3	4.6	2.6	.7	.7	-	-
68	$120,000 to $149,999	97.8	82.0	69.7	36.4	32.6	-	4.1	3.3	1.5	.7	-	.2
69	$150,000 to $199,999	105.0	91.1	80.3	35.6	31.1	.2	3.8	4.6	2.7	2.7	-	-
70	$200,000 to $249,999	54.4	46.6	41.6	16.5	14.7	.3	.7	1.4	.6	.6	-	-
71	$250,000 to $299,999	27.6	24.2	20.1	10.6	9.8	-	.2	1.7	.4	.4	-	-
72	$300,000 or more	30.1	26.3	25.3	11.7	10.9	.3	-	1.9	.9	.7	-	-
73	**Median**	**144 961**	**153 246**	**155 854**	**156 305**	**156 047**	**--**	**117 573**	**145 942**	**154 850**	**161 030**	**--**	**--**

Family households—Con.					Nonfamily households							
Female householder, no husband present												
	With own children under 18					Living alone				Other nonfamily		
		Race of householder				Male		Female				
Total	Total	White	Black	Hhldr of Hispanic origin	Total	Total	65 and over	Total	65 and over	Male	Female	
75.3	41.9	39.6	.7	6.8	215.6	62.3	7.5	89.3	41.6	39.1	25.1	1
2.8	2.3	2.3	-	.6	6.5	3.1	.8	2.6	1.6	.5	-	2
7.6	4.4	4.0	-	1.9	25.7	4.6	2.5	19.2	15.5	.7	1.3	3
6.5	5.2	5.2	-	1.6	24.8	4.9	.9	16.4	10.0	2.7	.7	4
8.3	6.3	6.1	.2	.9	16.2	5.5	.8	8.0	2.4	1.3	1.3	5
10.5	4.6	4.2	.3	.7	26.4	6.2	1.2	15.2	8.0	3.2	1.8	6
7.7	4.1	3.5	.2	-	21.6	6.4	-	10.0	.8	3.7	1.6	7
7.1	3.7	3.7	-	.2	20.9	8.3	-	7.1	1.5	2.8	2.6	8
6.9	3.5	3.1	-	-	13.8	4.5	-	3.8	.3	2.4	3.1	9
5.1	2.8	2.5	-	.8	20.5	6.8	.2	2.9	.9	5.5	5.3	10
4.4	2.0	2.0	-	.2	11.2	3.3	-	2.0	.2	2.9	3.0	11
5.5	2.3	2.3	-	-	15.3	3.2	-	.6	-	8.2	3.3	12
1.8	.7	.7	-	-	4.8	1.2	.3	.5	-	2.8	.2	13
.6	.2	.2	-	-	3.4	2.0	.7	.3	-	.3	.7	14
.4	-	-	-	-	4.8	2.3	-	.3	.3	1.9	.2	15
26 286	23 087	22 756	...	12 885	26 928	30 276	12 164	18 898	11 853	43 994	40 397	16
2.9	2.2	2.2	-	.8	2.6	1.0	-	1.4	.7	.2	-	17
5.8	4.8	4.3	-	2.1	6.4	2.5	1.1	2.6	2.2	.5	.8	18
6.7	4.4	4.4	-	1.1	17.0	2.9	.9	12.4	9.7	.9	.8	19
8.1	5.0	4.8	.2	1.5	15.4	3.4	1.5	8.2	5.6	3.1	.7	20
51.7	25.8	24.0	.5	1.2	174.3	52.6	4.0	64.6	23.4	34.3	22.8	21
1.6	.5	.5	-	.2	7.5	1.5	.9	5.2	3.8	.2	.6	22
5.6	1.8	1.6	-	.6	12.1	2.6	.9	8.1	6.5	-	1.4	23
2.2	.7	.7	-	.5	7.0	1.7	1.0	4.3	3.6	.6	.3	24
2.2	.8	.8	-	.2	7.6	1.6	.5	5.1	3.3	.5	.3	25
1.8	.6	.6	-	-	9.1	2.7	.4	5.1	4.1	-	1.4	26
.9	.5	.5	-	.2	9.7	2.1	1.2	6.8	4.2	.3	.4	27
2.5	1.0	1.0	-	.4	8.3	2.3	-	4.1	2.5	.6	1.3	28
2.4	1.4	1.4	-	.2	10.3	2.6	.7	5.7	1.8	.9	1.1	29
8.4	4.4	4.2	.2	.8	31.0	12.6	.4	13.2	3.2	3.5	1.8	30
10.9	7.5	6.7	.2	1.3	33.0	11.7	.6	9.7	2.1	6.8	2.8	31
8.5	5.3	5.0	.3	.9	22.3	5.6	.2	4.6	1.5	7.7	4.4	32
5.8	3.2	2.8	-	.2	14.9	3.8	.3	3.4	.9	4.3	3.4	33
5.5	3.4	3.4	-	.3	6.6	2.5	-	1.8	.6	1.9	2.5	34
5.8	3.6	3.6	-	.6	10.5	1.7	-	3.9	.8	3.4	1.4	35
3.8	2.5	2.1	-	-	8.4	2.0	-	2.8	.3	2.7	.8	36
3.1	1.5	1.5	-	.3	7.6	4.1	.3	1.5	.5	1.5	.6	37
1.1	.9	.9	-	-	1.4	.4	-	.5	.5	.4	-	38
3.2	2.5	2.5	-	-	6.6	1.0	-	3.3	1.3	1.7	.7	39
672	702	705	...	819	604	607	352	484	333	740	718	40
1.9	.5	.5	-	.3	4.9	1.8	.6	2.2	1.2	-	.9	41
6.5	1.5	1.5	-	.2	13.4	3.3	1.0	5.3	3.6	2.0	2.7	42
5.1	.8	.8	-	.2	16.7	4.1	.3	4.6	3.3	5.1	3.0	43
6.4	2.1	2.1	-	.2	30.5	7.8	.8	7.7	2.9	11.1	3.9	44
6.2	3.1	3.1	-	.7	26.5	11.8	.2	6.9	2.8	3.3	4.6	45
9.5	5.8	5.0	.2	-	28.5	10.3	1.5	10.6	3.6	3.9	3.8	46
6.8	4.7	4.2	-	.4	17.8	4.8	.6	7.8	1.7	3.7	1.5	47
4.5	2.1	1.8	-	.4	14.2	5.0	.2	6.9	3.3	1.6	.7	48
6.9	5.9	5.6	.3	.3	17.2	3.0	.3	10.7	4.0	2.4	1.1	49
3.4	2.9	2.7	.2	.8	11.3	1.4	-	7.5	4.5	1.3	1.0	50
4.0	2.7	2.7	-	1.3	5.8	1.6	.3	3.6	1.0	.4	.1	51
6.8	6.0	5.8	-	1.8	18.5	5.5	1.7	11.1	7.8	1.2	.7	52
.9	.4	.4	-	-	2.3	.5	-	.5	-	.8	.5	53
1.1	.9	.9	-	-	1.4	.4	-	.5	.5	.4	-	54
3.2	2.5	2.5	-	-	6.6	1.0	-	3.3	1.3	1.7	.7	55
30	36	37	...	57	27	26	28	33	36	20	22	56
33.2	14.1	13.4	-	1.4	98.3	23.3	5.0	53.4	29.5	12.2	9.4	57
.3	.3	.3	-	-	1.3	.3	-	.7	.3	.3	-	58
.8	.3	.3	-	-	1.6	.6	.3	.6	.6	.3	-	59
-	-	-	-	-	3.0	.8	.3	1.8	1.0	-	.4	60
.6	-	-	-	-	3.1	.6	.3	1.9	1.2	.7	-	61
.4	-	-	-	-	4.0	.6	.6	2.9	2.6	.3	.1	62
.4	.2	.2	-	-	4.2	1.5	.9	2.3	1.5	-	.3	63
.3	-	-	-	-	4.0	.2	-	3.3	2.3	-	.4	64
-	-	-	-	-	4.8	.9	-	3.7	2.2	-	.2	65
3.5	1.2	1.2	-	-	13.6	3.9	-	7.9	3.7	.5	1.2	66
4.3	1.5	1.1	-	.2	16.3	2.9	-	9.7	6.2	2.7	1.0	67
9.0	3.7	3.4	-	.3	15.8	2.9	.3	7.7	4.2	3.5	1.6	68
6.1	3.5	3.5	-	.2	13.9	3.6	.7	5.6	2.2	2.6	2.1	69
3.9	1.4	1.4	-	.3	7.6	1.9	1.0	3.9	1.0	.9	.9	70
2.4	1.4	1.4	-	-	3.4	1.6	.3	1.0	.2	.3	.5	71
1.1	.6	.6	-	.3	1.9	1.0	.3	.3	.3	-	.5	72
139 645	148 630	152 350	...	...	111 943	114 922	...	103 250	96 646	130 656	138 631	73

Table 1-3. Housing Quality by Family Type—Occupied Units

[Numbers in thousands. ... means not applicable or sample too small. - means zero or rounds to zero.]

	Characteristics	All households	Family households										
			Total	Married couple					Male householder, no wife present				
				Total	With own children under 18				Total	With own children under 18			
					Total	Race of householder		Hhldr of Hispanic origin		Total	Race of householder		Hhldr of Hispanic origin
						White	Black				White	Black	
1	**Total**	774.1	558.2	447.1	215.8	190.2	3.9	38.8	35.9	16.1	14.5	.2	2.5
	Water Supply Stoppage												
2	With hot and cold piped water	773.7	558.0	446.9	215.8	190.2	3.9	38.8	35.9	16.1	14.5	.2	2.5
3	No stoppage in last 3 months	728.7	530.0	424.4	206.7	181.9	3.9	37.3	33.8	15.0	13.4	.2	2.0
4	With stoppage in last 3 months	38.0	22.9	18.4	7.7	7.0	-	.9	1.9	.9	.9	-	.2
5	No stoppage lasting 6 hours or more	20.0	12.4	10.5	3.6	3.0	-	.5	1.2	.4	.4	-	.2
6	1 time lasting 6 hours or more	10.4	5.6	3.9	1.8	1.8	-	-	.2	-	-	-	-
7	2 times	3.6	2.7	2.2	1.4	1.2	-	.4	.4	.4	.4	-	-
8	3 times	1.5	.7	.7	.4	.4	-	-	-	-	-	-	-
9	4 times or more	1.0	.2	.2	.2	.2	-	-	-	-	-	-	-
10	Number of times not reported	1.4	1.4	.9	.3	.3	-	-	-	-	-	-	-
11	Stoppage not reported	7.0	5.1	4.1	1.3	1.3	-	.7	.2	.2	.2	-	.2
	Flush Toilet Breakdowns												
12	With one or more flush toilets	773.9	558.0	446.9	215.8	190.2	3.9	38.8	35.9	16.1	14.5	.2	2.5
13	With at least one working toilet at all times in last 3 months	735.3	530.7	425.4	203.7	179.7	3.5	35.4	35.1	16.1	14.5	.2	2.5
14	None working some time in last 3 months	36.5	25.3	19.3	10.9	9.3	.4	3.2	.8	-	-	-	-
15	No breakdowns lasting 6 hours or more	13.5	9.2	7.3	4.2	3.5	-	.3	.2	-	-	-	-
16	1 time lasting 6 hours or more	14.6	9.3	6.6	3.6	3.1	-	.9	.2	-	-	-	-
17	2 times	4.6	4.4	3.7	2.0	1.6	.4	1.2	-	-	-	-	-
18	3 times	1.3	.7	.4	.4	.4	-	.4	-	-	-	-	-
19	4 times or more	.2	.2	.2	-	-	-	-	-	-	-	-	-
20	Number of times not reported	2.4	1.5	1.1	.6	.6	-	.4	.3	-	-	-	-
21	Breakdowns not reported	2.1	2.1	2.1	1.2	1.2	-	.2	-	-	-	-	-
	Sewage Disposal Breakdowns												
22	With public sewer	770.2	555.7	444.7	215.0	189.4	3.9	38.8	35.7	15.9	14.2	.2	2.5
23	No breakdowns in last 3 months	759.4	547.7	439.3	212.0	187.1	3.9	37.4	35.5	15.9	14.2	.2	2.5
24	With breakdowns in last 3 months	10.8	8.0	5.4	3.0	2.3	-	1.4	.2	-	-	-	-
25	No breakdowns lasting 6 hours or more	4.8	3.4	2.1	1.1	.9	-	.7	.2	-	-	-	-
26	1 time lasting 6 hours or more	5.0	3.4	2.2	1.4	.9	-	.4	-	-	-	-	-
27	2 times	.3	.3	.3	.3	.3	-	.3	-	-	-	-	-
28	3 times	.2	.2	.2	.2	.2	-	-	-	-	-	-	-
29	4 times or more	.5	.5	.5	-	-	-	-	-	-	-	-	-
30	With septic tank or cesspool	3.8	2.6	2.3	.8	.8	-	-	.2	.2	.2	-	-
31	No breakdowns in last 3 months	3.8	2.6	2.3	.8	.8	-	-	.2	.2	.2	-	-
32	With breakdowns in last 3 months	-	-	-	-	-	-	-	-	-	-	-	-
33	No breakdowns lasting 6 hours or more	-	-	-	-	-	-	-	-	-	-	-	-
34	1 time lasting 6 hours or more	-	-	-	-	-	-	-	-	-	-	-	-
35	2 times	-	-	-	-	-	-	-	-	-	-	-	-
36	3 times	-	-	-	-	-	-	-	-	-	-	-	-
37	4 times or more	-	-	-	-	-	-	-	-	-	-	-	-
	Heating Problems												
38	With heating equipment and occupied last winter	661.6	485.1	392.8	183.3	161.5	3.2	31.2	30.6	13.8	12.4	-	1.5
39	Not uncomfortably cold for 24 hours or more last winter	638.2	467.5	381.2	176.5	156.0	3.0	29.7	28.8	13.0	11.6	-	1.3
40	Uncomfortably cold for 24 hours or more last winter[1]	23.0	17.6	11.7	6.8	5.5	.2	1.5	1.9	.9	.9	-	.2
41	Equipment breakdowns	6.9	5.2	2.7	1.4	1.0	-	-	1.0	.2	.2	-	-
42	No breakdowns lasting 6 hours or more	-	-	-	-	-	-	-	-	-	-	-	-
43	1 time lasting 6 hours or more	4.0	3.1	1.8	1.0	.8	-	-	.8	.2	.2	-	-
44	2 times	.5	.5	.3	-	-	-	-	-	-	-	-	-
45	3 times	.7	.2	.2	.2	-	-	-	-	-	-	-	-
46	4 times or more	.7	.4	-	-	-	-	-	.2	-	-	-	-
47	Number of times not reported	1.0	1.0	.4	.2	.2	-	-	-	-	-	-	-
48	Other causes	17.1	13.1	9.4	5.6	4.8	.2	1.5	.9	.7	.7	-	.2
49	Utility interruption	.5	-	-	-	-	-	-	-	-	-	-	-
50	Inadequate heating capacity	4.8	3.5	2.2	1.5	1.0	.2	.4	.4	.2	.2	-	-
51	Inadequate insulation	1.2	1.0	.3	-	-	-	-	-	-	-	-	-
52	Other	10.2	8.2	6.5	4.2	3.7	-	1.1	.4	.4	.4	-	.2
53	Not reported	.3	.3	.3	-	-	-	-	-	-	-	-	-
54	Reason for discomfort not reported	-	-	-	-	-	-	-	-	-	-	-	-
55	Discomfort not reported	.3	-	-	-	-	-	-	-	-	-	-	-
	Selected Deficiencies[1]												
56	Signs of rats in last 3 months	19.6	15.7	11.7	7.2	6.3	-	2.2	1.6	.8	.8	-	-
57	Holes in floors	4.8	3.6	2.5	2.2	1.9	-	.7	.7	-	-	-	-
58	Open cracks or holes (interior)	24.6	18.3	12.7	7.3	6.0	-	2.2	2.5	1.5	1.5	-	.3
59	Broken plaster or peeling paint (interior)	25.9	19.6	15.3	9.3	8.6	.2	2.8	1.2	.7	.7	-	.3
60	No electrical wiring	-	-	-	-	-	-	-	-	-	-	-	-
61	Exposed wiring	11.2	8.2	5.1	3.2	2.5	.3	.7	1.1	.6	-	-	.2
62	Rooms without electric outlets	7.8	5.3	3.2	2.3	2.3	-	.6	.3	.3	.3	-	-
	Selected Amenities[1]												
63	Porch, deck, balcony, or patio	681.7	498.5	403.8	194.2	171.3	3.7	30.1	29.2	13.3	12.5	-	1.5
64	Not reported	1.1	1.1	.7	.7	.7	-	-	.4	.4	.4	-	.2
65	Telephone available	738.6	534.4	431.2	206.8	182.0	3.9	34.6	33.6	14.2	12.8	-	2.0
66	Usable fireplace	425.6	350.7	295.7	144.8	131.0	1.6	13.0	19.0	8.6	7.7	-	-
67	Separate dining room	235.7	185.8	153.7	75.2	68.3	1.2	10.0	10.0	5.7	5.2	-	1.4
68	With 2 or more living rooms or recreation rooms, etc.	287.9	247.0	213.1	100.8	90.1	1.6	7.9	10.0	4.3	3.6	-	-
69	Garage or carport included with home	727.7	532.3	428.4	203.3	179.9	3.7	32.5	33.4	15.0	13.3	.2	2.0
70	Not included	45.9	25.7	18.5	12.2	10.1	.2	6.3	2.5	1.2	1.2	-	.4
71	Offstreet parking included	31.2	16.4	11.4	6.8	5.5	.2	3.3	2.0	.9	.9	-	.2
72	Offstreet parking not included	2.9	2.2	1.2	.7	.4	-	.4	.5	.2	.2	-	.2
73	Garage or carport not reported	.4	.2	.2	.2	.2	-	-	-	-	-	-	-

Family households—Con.					Nonfamily households							
Female householder, no husband present												
	With own children under 18					Living alone				Other nonfamily		
		Race of householder				Male		Female				
Total	Total	White	Black	Hhldr of Hispanic origin	Total	Total	65 and over	Total	65 and over	Male	Female	
75.3	**41.9**	**39.6**	**.7**	**6.8**	**215.8**	**62.3**	**7.5**	**89.3**	**41.6**	**39.1**	**25.1**	1
75.3	41.9	39.6	.7	6.8	215.6	62.1	7.5	89.3	41.6	39.1	25.1	2
71.8	40.3	38.0	.7	6.2	198.7	57.4	6.9	81.8	39.2	38.2	23.2	3
2.6	1.0	1.0	-	.3	15.1	4.3	.6	6.5	2.4	2.8	1.5	4
.6	-	-	-	-	7.6	1.5	.4	3.5	1.7	1.9	.8	5
1.4	1.0	1.0	-	.3	4.8	1.5	.3	2.3	.7	.4	.7	6
-	-	-	-	-	1.0	.4	-	.3	-	.2	-	7
-	-	-	-	-	.9	.4	-	.4	-	-	-	8
-	-	-	-	-	.8	.4	-	-	-	.3	-	9
.5	-	-	-	-	-	-	-	-	-	-	-	10
.9	.7	.7	-	.2	1.9	.4	-	1.0	-	-	.4	11
75.3	41.9	39.6	.7	6.8	215.8	62.3	7.5	89.3	41.6	39.1	25.1	12
												13
70.1	39.2	37.1	.7	6.1	204.7	58.6	7.5	85.7	40.8	36.9	23.4	
5.2	2.8	2.6	-	.7	11.2	3.7	-	3.6	.8	2.2	1.7	14
1.7	.9	.7	-	.2	4.2	1.1	-	1.0	.6	.9	1.3	15
2.5	1.4	1.4	-	.4	5.3	1.6	-	2.6	.1	.6	.4	16
.7	.3	.3	-	-	.2	.2	-	-	-	-	-	17
.2	.2	.2	-	-	.6	.4	-	-	-	.2	-	18
-	-	-	-	-	-	-	-	-	-	-	-	19
-	-	-	-	-	.9	.4	-	-	-	.4	-	20
-	-	-	-	-	-	-	-	-	-	-	-	21
75.3	41.9	39.6	.7	6.8	214.6	62.0	7.2	89.0	41.3	38.4	25.1	22
73.0	40.9	38.6	.7	6.5	211.7	61.6	7.0	87.5	41.0	38.2	24.5	23
2.3	1.0	1.0	-	.2	2.9	.5	.2	1.5	.3	.2	.7	24
1.1	.2	.2	-	.2	1.3	.5	.2	.3	-	.2	.3	25
1.2	.8	.8	-	-	1.5	-	-	1.2	.3	-	.3	26
-	-	-	-	-	-	-	-	-	-	-	-	27
-	-	-	-	-	-	-	-	-	-	-	-	28
-	-	-	-	-	-	-	-	-	-	-	-	29
-	-	-	-	-	1.3	.3	.3	.3	.3	.6	-	30
-	-	-	-	-	1.3	.3	.3	.3	.3	.6	-	31
-	-	-	-	-	-	-	-	-	-	-	-	32
-	-	-	-	-	-	-	-	-	-	-	-	33
-	-	-	-	-	-	-	-	-	-	-	-	34
-	-	-	-	-	-	-	-	-	-	-	-	35
-	-	-	-	-	-	-	-	-	-	-	-	36
-	-	-	-	-	-	-	-	-	-	-	-	37
												38
61.7	32.4	30.8	.7	5.6	176.4	50.0	6.6	81.5	39.7	26.1	18.8	
												39
57.6	29.3	27.8	.7	4.8	170.7	48.1	6.6	79.3	39.0	25.5	17.8	
												40
4.1	3.1	3.1	-	.9	5.4	1.9	-	1.9	.4	.6	1.0	
1.5	1.0	1.0	-	.2	1.7	.3	-	.8	.2	.4	.2	41
-	-	-	-	-	-	-	-	-	-	-	-	42
.5	.3	.3	-	-	.9	.3	-	.2	-	.2	.2	43
.2	.2	.2	-	-	-	-	-	-	-	-	-	44
-	-	-	-	-	.5	-	-	.3	-	.2	-	45
.2	.2	.2	-	.2	.2	-	-	.2	.2	-	-	46
.5	.2	.2	-	-	-	-	-	-	-	-	-	47
2.8	2.3	2.3	-	.6	4.0	1.9	-	1.2	.2	.2	.8	48
-	-	-	-	-	.5	.5	-	-	-	-	-	49
.9	.9	.9	-	.2	1.3	.7	-	.6	.2	-	-	50
.7	.4	.4	-	-	.2	.2	-	-	-	-	-	51
1.3	1.0	1.0	-	.4	2.0	.4	-	.5	-	.2	.8	52
-	-	-	-	-	-	-	-	-	-	-	-	53
-	-	-	-	-	-	-	-	-	-	-	-	54
-	-	-	-	-	.3	-	-	.3	.3	-	-	55
2.4	2.1	2.1	-	.6	3.9	.7	-	1.9	.3	1.3	-	56
.4	.4	.4	-	.4	1.2	-	-	.6	.2	.6	-	57
3.1	2.2	2.2	-	.9	6.4	1.9	.6	1.8	.5	2.2	.6	58
3.1	1.8	1.8	-	.7	6.2	2.0	.2	1.4	.6	1.8	1.1	59
-	-	-	-	-	-	-	-	-	-	-	-	60
1.9	.9	.9	-	.7	3.0	.8	.3	1.3	.3	.7	.2	61
1.7	1.2	1.2	-	1.0	2.5	.9	-	1.6	.9	-	-	62
65.5	34.8	32.8	.7	4.4	183.2	51.1	5.7	77.6	36.6	32.6	21.9	63
-	-	-	-	-	-	-	-	-	-	-	-	64
69.7	38.1	36.0	.5	6.1	204.2	57.1	7.0	87.1	41.1	35.9	24.1	65
36.0	19.4	18.8	.3	1.5	74.8	17.9	2.2	30.1	11.0	15.3	11.6	66
22.1	11.0	10.5	.2	1.6	49.9	12.8	2.0	17.8	6.1	11.7	7.6	67
												68
24.0	12.2	12.2	-	1.4	40.8	9.0	2.3	17.9	8.9	7.3	6.6	
70.6	39.0	36.9	.5	5.4	195.4	55.7	6.9	80.5	37.1	36.2	22.9	69
4.7	2.9	2.7	.2	1.4	20.2	6.6	.6	8.6	4.5	2.8	2.2	70
3.0	1.4	1.2	.2	.7	14.8	5.5	.4	6.1	3.5	2.1	1.1	71
.5	.2	.2	-	-	.7	.2	-	.2	.2	-	.2	72
-	-	-	-	-	.2	-	-	.2	-	-	-	73

Table 1-3. **Housing Quality by Family Type—Occupied Units**—Con.

[Numbers in thousands. ... means not applicable or sample too small. - means zero or rounds to zero.]

	Characteristics	All households	Family households										
				Married couple					Male householder, no wife present				
					With own children under 18					With own children under 18			
						Race of householder					Race of householder		
			Total	Total	Total	White	Black	Hhldr of Hispanic origin	Total	Total	White	Black	Hhldr of Hispanic origin
	Overall Opinion of Structure												
1	1 (worst)	2.9	2.9	2.1	1.1	.6	.2	.2	-	-	-	-	-
2	2	2.4	2.2	1.1	1.1	.7	-	-	.2	.2	.2	-	.2
3	3	2.5	1.4	1.2	.5	.2	.2	-	-	-	-	-	-
4	4	9.3	6.1	4.5	3.6	2.8	.2	.5	.6	.4	.4	-	.2
5	5	53.6	37.3	26.6	14.6	11.6	.2	4.0	1.8	1.0	1.0	-	-
6	6	43.6	24.0	17.4	11.3	10.3	.2	1.9	1.7	1.0	.7	-	-
7	7	91.1	65.5	49.3	28.7	23.0	1.3	6.5	6.5	2.6	2.4	.2	.5
8	8	169.5	133.5	106.2	54.3	49.6	.9	10.4	6.0	3.3	2.9	-	.8
9	9	125.6	94.3	81.0	38.7	33.9	.3	3.9	3.8	1.1	.9	-	-
10	10 (best)	249.6	188.2	154.9	61.0	56.7	.3	11.3	13.3	6.6	6.0	-	.7
11	Not reported	3.9	2.9	2.7	.9	.7	-	.2	-	-	-	-	-
	Neighborhood Conditions												
12	With neighborhood	767.7	554.4	444.4	214.3	189.3	3.9	38.4	35.9	16.1	14.5	.2	2.5
13	No problems	423.7	302.7	241.5	115.1	98.8	1.9	24.8	20.6	8.6	7.5	.2	1.1
14	With problems[1]	342.7	250.4	202.0	98.8	90.2	2.1	13.7	14.9	7.5	7.0	-	1.4
15	Crime	38.4	24.3	18.5	8.8	7.4	.2	2.1	1.1	.9	.9	-	-
16	Noise	86.9	58.9	49.4	25.4	23.1	.4	3.8	3.8	2.1	2.1	-	.3
17	Traffic	77.9	59.2	51.0	24.0	22.7	.3	3.2	2.8	1.3	1.1	-	.2
18	Litter or housing deterioration	38.7	28.4	23.8	14.2	12.9	.9	1.0	1.0	.7	.7	-	-
19	Poor city or county services	9.3	7.4	6.1	3.2	3.0	-	.4	.6	.2	.2	-	.2
20	Undesirable commercial, institutional, industrial	9.0	4.9	3.4	2.5	2.5	-	.5	.7	.2	.2	-	-
21	People	128.3	99.3	76.0	37.6	34.5	.4	6.2	6.3	2.5	2.1	-	.7
22	Other	80.7	59.1	47.9	21.4	19.5	.8	3.5	3.3	1.7	1.7	-	-
23	Type of problem not reported	2.1	1.8	1.8	1.0	.7	-	-	-	-	-	-	-
24	Presence of problems not reported	1.3	1.3	1.0	.3	.3	-	-	.4	-	-	-	-
	Overall Opinion of Neighborhood												
25	1 (worst)	5.6	5.1	2.9	2.2	2.0	.2	.4	-	-	-	-	-
26	2	4.5	3.1	2.3	.9	.4	-	.2	.3	-	-	-	-
27	3	9.5	5.7	4.7	2.5	2.5	-	.2	.2	.2	.2	-	.2
28	4	16.1	8.9	6.5	2.8	2.1	.2	.4	1.1	.7	.7	-	-
29	5	64.9	46.9	34.7	18.1	15.7	.2	4.6	3.8	2.0	2.0	-	.7
30	6	44.6	30.7	21.1	11.4	9.2	.5	1.6	3.0	2.1	1.8	-	-
31	7	90.2	66.4	53.9	29.1	23.9	1.3	5.0	4.7	2.5	2.5	-	.5
32	8	187.0	138.3	109.8	56.2	50.5	.6	6.5	9.0	3.2	2.5	.2	.5
33	9	122.2	86.9	74.0	34.2	30.5	.3	5.6	3.5	.9	.9	-	-
34	10 (best)	223.2	162.4	134.5	56.9	52.3	.5	13.8	10.3	4.6	3.9	-	.5
35	No neighborhood	-	-	-	-	-	-	-	-	-	-	-	-
36	Not reported	6.4	3.8	2.7	1.5	.9	-	.4	-	-	-	-	-

[1]Figures may not add to total because more than one category may apply to a unit.

Family households—Con.					Nonfamily households							
Female householder, no husband present												
	With own children under 18					Living alone				Other nonfamily		
		Race of householder				Male		Female				
Total	Total	White	Black	Hhldr of Hispanic origin	Total	Total	65 and over	Total	65 and over	Male	Female	
.8	.5	.5	-	.2	-	-	-	-	-	-	-	1
.9	.4	.4	-	.2	.2	-	-	.2	.2	-	-	2
.2	.2	.2	-	.2	1.1	-	-	.9	.3	-	.2	3
.9	.9	.9	-	.2	3.2	1.2	-	.8	.2	.9	.3	4
8.9	5.2	4.6	.4	1.5	16.3	4.7	.7	6.0	2.3	4.0	1.5	5
5.0	3.1	2.3	-	.2	19.6	6.7	.9	5.6	1.9	4.5	2.7	6
9.6	5.8	5.5	.3	1.1	25.7	10.3	1.1	6.1	.6	7.3	1.9	7
19.3	12.3	12.3	-	1.4	56.1	16.9	1.4	20.5	8.1	12.6	6.1	8
9.6	4.8	4.6	-	.3	31.2	7.7	.2	12.6	6.1	4.7	6.2	9
20.0	8.7	8.4	-	1.3	61.4	14.5	3.0	36.0	21.3	5.0	5.8	10
.2	-	-	-	-	1.0	.2	.2	.5	.5	-	.2	11
74.1	41.6	39.3	.7	6.8	213.3	61.8	6.9	88.3	40.8	38.6	24.5	12
40.6	22.1	20.4	.5	3.4	121.0	34.6	5.3	54.2	28.5	19.5	12.7	13
33.5	19.5	18.9	.2	3.3	92.3	27.2	1.6	34.1	12.4	19.2	11.8	14
4.7	3.7	3.5	.2	1.0	14.1	4.3	-	5.2	1.5	2.8	1.8	15
5.8	3.9	3.7	-	1.6	30.0	9.8	.3	8.9	3.1	6.8	4.4	16
5.4	2.6	2.6	-	.8	18.7	5.7	-	6.4	2.4	4.3	2.2	17
3.7	2.1	2.1	-	.2	10.3	2.8	-	3.8	.3	2.7	1.2	18
.7	.2	.2	-	-	1.9	.2	-	.3	.3	.7	.7	19
												20
.8	.4	.2	-	-	4.1	.2	-	2.3	1.3	1.1	.4	
17.0	11.0	10.7	-	2.0	29.0	7.3	.6	12.6	5.2	5.0	4.1	21
7.9	3.9	3.9	-	.6	21.6	6.1	.8	9.1	4.2	4.4	2.0	22
-	-	-	-	-	.2	-	-	-	-	.2	-	23
-	-	-	-	-	-	-	-	-	-	-	-	24
2.2	2.2	1.9	-	.8	.5	-	-	.3	.3	.2	-	25
.5	.2	.2	-	-	1.3	-	-	1.3	.7	-	-	26
.9	.4	.4	-	.2	3.8	.5	-	2.1	.5	1.0	.2	27
1.3	.2	.2	-	-	7.2	1.8	-	2.9	.9	2.0	.5	28
8.4	5.9	5.5	.4	2.5	18.0	5.0	.7	6.0	2.0	5.1	1.8	29
6.6	4.0	3.6	-	.2	13.8	5.1	.2	4.9	1.3	2.2	1.6	30
7.7	5.2	5.2	-	.7	23.8	9.3	.5	5.6	1.2	5.9	3.0	31
19.5	9.0	8.7	-	1.0	48.7	16.7	1.2	15.5	7.2	10.3	6.2	32
9.4	3.9	3.9	-	.7	35.3	9.0	.6	16.8	7.1	6.0	3.6	33
17.6	10.4	9.5	.3	.8	60.8	14.4	3.8	32.8	19.7	6.0	7.6	34
-	-	-	-	-	-	-	-	-	-	-	-	35
1.2	.3	.3	-	-	2.5	.6	.6	1.0	.8	.4	.6	36

Table 1-4. **Neighborhood Quality—Occupied Units**

[Numbers in thousands. ... means not applicable or sample too small. - means zero or rounds to zero.]

Characteristics	Total occupied units	Tenure		Housing unit characteristics				Household characteristics					Selected subareas[1]		
		Owner	Renter	New construction 4 yrs	Mobile homes	Physical problems: Severe	Physical problems: Moderate	Black	Hispanic	Elderly (65+)	Moved in past year	Below poverty level	Area one	Area two	Area three
Total	774.1	467.2	306.9	57.1	29.1	2.7	18.0	14.1	85.1	126.4	181.4	31.3	82.2	73.1	50.5
Condition Present as a Percent of Total[2]															
Street noise or traffic	33.64	28.55	41.39	30.80	20.21	48.39	38.83	35.80	34.87	29.96	39.36	43.34	44.32	34.79	23.62
Streets needing repair	7.18	5.66	9.50	6.40	5.65	8.09	15.02	10.10	9.44	6.43	9.14	9.17	8.91	10.01	8.55
Neighborhood crime	21.23	16.65	28.20	11.53	14.85	68.08	31.89	16.30	18.97	17.47	21.28	35.01	34.28	31.18	20.40
Littered streets or lots	10.87	8.18	14.96	7.44	.68	31.99	27.11	9.18	16.98	7.40	13.22	22.19	16.23	10.94	9.35
Rundown buildings	11.09	9.71	13.20	6.62	1.79	31.55	38.59	6.95	12.88	5.52	12.36	15.38	17.48	11.47	8.11
Non-residential activities	19.46	13.22	28.95	17.85	16.11	27.15	26.73	16.11	20.08	16.29	25.95	24.05	31.47	14.07	18.87
Odors, smoke, or gas	5.59	5.63	5.52	4.35	4.25	7.39	6.56	-	5.15	5.56	4.46	6.74	6.79	2.25	7.43
Any condition(s)	57.83	50.51	68.97	49.63	38.44	92.43	80.27	61.37	56.36	48.85	63.03	71.64	72.76	60.03	52.98
Two or more conditions	29.17	22.48	39.34	22.37	14.89	59.11	52.50	16.30	33.10	22.92	34.78	43.71	44.40	29.91	25.27
No conditions present	42.07	49.32	31.03	50.37	61.56	7.57	19.73	38.63	43.21	51.15	36.97	28.36	27.24	39.48	47.02
Not reported	.10	.17	-	-	-	-	-	-	.42	-	-	-	-	.49	-
Condition Bothersome as a Percent of Total[2]															
Street noise or traffic	21.55	18.44	26.27	19.33	10.43	23.79	23.65	20.73	24.09	16.63	23.92	26.90	27.72	28.29	15.49
Streets needing repair	5.04	3.89	6.79	4.67	4.08	8.09	12.06	4.55	7.13	3.89	6.37	5.55	6.86	8.99	6.42
Neighborhood crime	15.76	12.57	20.61	8.66	9.06	60.69	27.82	14.75	15.23	11.08	15.58	30.12	25.49	28.44	17.07
Littered streets or lots	8.54	6.65	11.42	5.12	.68	7.65	16.10	6.80	12.60	5.20	10.19	14.03	13.06	8.53	8.32
Rundown buildings	7.44	7.15	7.89	5.75	-	15.81	21.14	6.95	7.77	2.77	7.81	8.35	11.61	8.73	5.99
Non-residential activities	4.27	3.84	4.91	4.02	4.29	-	-	1.47	4.67	3.80	4.30	4.69	4.50	7.34	4.14
Odors, smoke, or gas	3.42	3.19	3.78	2.63	1.62	-	5.41	-	4.41	2.98	3.33	5.38	3.96	2.25	3.06
Unsatisfactory police protection	5.02	4.00	6.57	2.83	2.43	8.16	6.13	3.02	6.66	2.66	4.50	8.88	9.18	8.71	2.24
Unsatisfactory hospitals or clinics	2.18	1.63	3.02	2.08	1.72	7.65	1.74	4.62	4.37	2.71	2.93	1.07	2.13	4.02	2.66
Unsatisfactory neighborhood shopping	2.90	2.41	3.65	4.88	4.73	-	3.79	-	3.42	3.77	3.80	3.46	2.77	3.57	-
Unsatisfactory public elementary school	2.74	2.65	2.89	3.98	-	-	3.05	6.07	4.20	.18	3.02	3.30	2.96	4.32	2.81
Unsatisfactory public transportation	3.53	3.57	3.48	2.46	4.37	-	2.90	2.31	3.51	3.07	2.41	3.54	2.47	3.30	1.71
Any condition(s) bothersome	45.50	41.20	52.03	40.63	28.64	75.99	67.23	37.72	48.40	38.55	46.34	55.69	57.41	58.25	38.22
Two or more conditions	21.03	17.43	26.51	18.02	9.63	31.95	34.62	13.13	24.02	13.11	22.24	28.38	28.16	28.34	17.56
Conditions so Objectionable Household Wants to Move as a Percent of Total[2]															
Street noise or traffic	7.72	5.74	10.73	7.11	3.26	15.70	9.37	9.35	9.25	5.26	8.87	12.89	12.48	12.27	4.60
Streets needing repair	1.47	1.19	1.90	.59	-	-	5.65	1.47	2.51	1.52	1.31	2.88	1.98	4.31	1.75
Neighborhood crime	6.10	3.34	10.29	1.54	3.73	18.22	15.16	10.82	9.50	3.19	6.22	15.45	10.42	18.23	5.75
Littered streets or lots	2.89	1.60	4.85	1.14	.68	7.65	5.02	3.02	6.71	1.56	3.83	7.64	5.06	4.78	1.99
Rundown buildings	3.01	2.46	3.84	2.87	-	-	10.60	4.64	4.79	.78	3.37	5.09	4.52	5.57	1.31
Non-residential activities	1.99	1.64	2.52	1.73	2.17	-	-	1.47	2.27	1.09	2.58	1.60	2.06	5.52	1.17
Odors, smoke, or gas	.96	.91	1.03	1.14	-	-	-	-	2.22	.68	1.04	2.75	.95	1.17	2.18
Unsatisfactory police protection	1.13	.71	1.77	.40	-	-	1.37	1.47	1.79	.42	1.95	1.43	3.37	3.15	.44
Unsatisfactory hospitals or clinics	.18	.07	.36	-	-	-	-	1.55	.50	-	.17	-	-	.70	-
Unsatisfactory public elementary school	1.16	.75	1.79	.59	-	-	1.31	-	2.12	-	1.64	1.46	1.98	2.65	1.08
Any condition(s) objectionable	14.82	10.10	22.01	12.85	6.36	23.86	26.90	17.15	21.15	7.81	17.93	25.55	23.73	29.53	9.61
Two or more conditions	6.81	5.03	9.53	3.27	1.74	15.70	10.69	6.19	9.63	3.61	8.10	14.10	11.20	15.10	5.33
Incomplete Reporting as a Percent of Total[2]															
Street noise or traffic	.13	.22	-	-	-	-	-	-	.68	-	.12	-	-	.49	-
Streets needing repair	.19	.22	.15	-	-	-	-	-	.42	-	.12	-	-	.49	.43
Neighborhood crime	.72	.55	.97	1.73	1.06	-	1.87	-	.82	.46	1.63	1.41	1.33	1.89	-
Littered streets or lots	.19	.22	.14	-	-	-	-	-	.68	-	.24	-	-	.49	.43
Rundown buildings	.27	.26	.29	-	-	-	-	-	.93	-	.24	1.40	-	.49	.86
Non-residential activities	.22	.22	.22	-	-	-	-	-	.95	-	.25	.73	.28	.49	.43
Odors, smoke, or gas	.20	.24	.14	-	-	-	-	-	.68	.27	.12	-	-	.49	-
Unsatisfactory police protection (includes don't know)	8.61	6.68	11.54	17.76	6.65	8.16	8.01	8.16	8.85	5.87	16.66	10.54	12.14	10.51	7.78
Unsatisfactory hospitals or clinics (includes don't know)	5.69	4.18	7.99	10.45	5.21	35.28	6.42	7.79	8.79	3.08	11.16	15.11	7.86	4.85	4.50
Public Elementary School as a Percent of Total															
Households with any children aged 0-16	34.97	34.44	35.78	30.65	5.30	55.34	38.70	32.11	61.90	3.25	39.13	58.75	37.82	37.06	38.48
Satisfactory public elementary school	27.68	28.11	27.02	18.10	2.56	55.34	28.47	25.38	51.67	1.52	26.29	49.41	26.45	31.28	31.09
Unsatisfactory public elementary school	-	-	-	-	-	-	-	-	-	-	-	-	-	-	-
So bothered they want to move	-	-	-	-	-	-	-	-	-	-	-	-	-	-	-
Not reported	-	-	-	-	-	-	-	-	-	-	-	-	-	-	-
Not reported or don't know	7.29	6.33	8.75	12.54	2.74	-	10.23	6.72	10.24	1.74	12.84	9.35	11.37	5.78	7.39
Public elementary school less than 1 mile	27.49	26.22	29.42	20.94	3.73	40.04	29.64	24.52	54.51	1.17	29.19	48.13	32.76	37.70	26.51
Public elementary school 1 mile or more	7.79	8.52	6.68	10.28	.46	15.29	8.87	12.42	8.18	.80	8.91	12.55	5.41	1.01	12.29
Not reported	2.51	2.41	2.65	3.57	1.11	-	3.34	1.62	3.59	1.47	4.14	1.49	2.69	2.85	2.58
Households without children aged 0-16	65.03	65.56	64.22	69.35	94.70	44.66	61.30	67.89	38.10	96.75	60.87	41.25	62.18	62.94	61.52
Households with children aged 4-16	31.11	31.67	30.26	20.59	2.93	55.34	29.92	30.93	55.25	1.99	30.56	56.64	33.59	32.38	36.32
Attend public school(K-12)	23.59	23.65	23.50	15.68	2.93	47.69	27.47	21.22	43.19	1.47	21.58	44.18	24.09	25.71	29.74
Attend private school (K-12)	4.47	5.24	3.31	3.14	-	7.65	1.26	4.84	5.90	.27	4.05	3.29	5.84	1.93	4.11
Attend ungraded school, preschool, etc	.64	.78	.42	.58	-	-	-	-	.22	-	.80	.58	-	.69	-
Does not attend school	1.43	.90	2.22	1.19	-	-	1.19	3.30	3.44	-	3.18	6.41	3.38	3.20	1.80
Not reported	.98	1.10	.81	-	-	-	-	1.57	2.51	.26	.95	2.18	.28	.86	.66

Table 1-4. **Neighborhood Quality—Occupied Units**—Con.

[Numbers in thousands. ... means not applicable or sample too small. - means zero or rounds to zero.]

Characteristics	Total occupied units	Tenure		Housing unit characteristics				Household characteristics					Selected subareas[1]		
		Owner	Renter	New construction 4 yrs	Mobile homes	Physical problems: Severe	Physical problems: Moderate	Black	Hispanic	Elderly (65+)	Moved in past year	Below poverty level	Area one	Area two	Area three
Public Transportation as a Percent of the Total															
With public transportation	91.50	90.63	92.83	77.37	94.68	75.29	85.72	92.96	92.73	91.53	89.07	92.98	94.28	96.82	98.36
Household uses it at least weekly	8.32	6.21	11.54	3.81	3.57	39.27	15.02	13.19	23.52	9.33	8.64	19.62	9.35	17.12	9.15
Satisfactory public transportation	7.87	5.70	11.18	3.81	2.31	39.27	15.02	13.19	23.00	8.87	8.08	18.92	8.93	17.12	8.71
Unsatisfactory public transportation	.45	.50	.36	-	1.26	-	-	-	.52	.46	.57	.70	.42	-	.44
Not reported	-	-	-	-	-	-	-	-	-	-	-	-	-	-	-
Household uses it less than weekly	38.98	37.53	41.19	23.06	40.36	7.65	32.95	37.18	46.14	38.97	34.55	39.16	41.50	57.72	34.93
Satisfactory public transportation	35.36	34.29	37.00	20.01	37.26	7.65	28.69	34.87	42.61	35.38	32.09	36.32	38.77	54.91	33.66
Unsatisfactory public transportation	3.04	2.99	3.12	2.46	3.10	-	2.90	2.31	2.57	2.61	1.84	2.84	2.05	2.81	1.27
Not reported	.57	.25	1.07	.59	-	-	1.38	-	.95	.98	.62	-	.68	-	-
Household does not use	44.13	46.82	40.03	50.50	50.74	28.37	37.75	42.59	22.65	43.23	45.87	34.20	43.43	21.49	54.28
Not reported	.07	.08	.07	-	-	-	-	-	.42	-	-	-	-	.49	-
No public transportation	7.64	8.70	6.01	20.90	5.32	24.71	12.54	7.04	6.62	8.09	9.45	6.32	5.72	3.18	.60
Not reported	.86	.67	1.16	1.73	-	-	1.74	-	.65	.38	1.48	.70	-	-	1.04
Neighborhood Shopping as a Percent of the Total															
Satisfactory neighborhood shopping	96.85	97.32	96.13	95.12	95.27	100.00	96.21	100.00	96.32	95.53	96.08	96.54	97.23	95.80	100.00
Less than 1 mile	87.52	88.86	88.53	74.17	86.89	84.15	89.83	98.46	88.23	82.83	84.07	89.85	92.56	88.26	90.83
1 mile or more	9.04	10.27	7.16	19.77	8.38	15.85	6.38	1.54	7.30	12.70	11.40	5.61	4.67	7.23	9.17
Not reported	.29	.19	.44	1.18	-	-	-	-	.79	-	.61	1.07	-	.31	-
Unsatisfactory neighborhood shopping	2.90	2.41	3.65	4.88	4.73	-	3.79	-	3.42	3.77	3.80	3.46	2.77	3.57	-
Not reported or don't know	.25	.28	.22	-	-	-	-	-	.26	.70	.12	-	-	.63	-

[1]See back cover for details.
[2]Figures may not add to 100%, because more than one condition may apply to a unit or conditions are not reported.

Table 2-4. **Neighborhood Quality—Owner Occupied Units**

[Numbers in thousands. ... means not applicable or sample too small. - means zero or rounds to zero.]

Characteristics	Total occupied units	Housing unit characteristics: New construction 4 yrs	Housing unit characteristics: Mobile homes	Housing unit characteristics: Physical problems: Severe	Housing unit characteristics: Physical problems: Moderate	Household characteristics: Black	Household characteristics: Hispanic	Household characteristics: Elderly (65+)	Household characteristics: Moved in past year	Household characteristics: Below poverty level	Selected subreas[1]: Area one	Selected subreas[1]: Area two	Selected subreas[1]: Area three
Total	**467.2**	**34.3**	**26.1**	**.5**	**4.0**	**4.7**	**37.9**	**100.4**	**54.0**	**8.7**	**44.4**	**34.6**	**32.6**
Condition Present as a Percent of Total[2]													
Street noise or traffic	28.55	21.27	20.97	38.76	48.23	33.50	33.04	27.80	27.99	41.61	40.83	32.49	21.69
Streets needing repair	5.66	1.84	5.86	-	8.50	4.55	9.36	6.12	4.62	7.26	9.79	7.97	7.77
Neighborhood crime	16.65	11.70	14.90	100.00	50.47	4.55	16.90	16.11	9.85	25.28	27.20	28.98	17.93
Littered streets or lots	8.18	5.53	.71	-	45.16	4.66	13.29	6.45	9.51	17.79	8.65	11.96	9.23
Rundown buildings	9.71	5.53	1.86	-	46.44	6.90	9.92	6.50	7.67	7.68	16.45	13.63	7.96
Non-residential activities	13.22	14.72	16.71	100.00	21.98	6.69	18.50	13.25	9.01	11.02	23.35	10.59	15.97
Odors, smoke, or gas	5.63	3.66	4.41	38.76	5.43	-	5.56	5.77	1.94	7.80	6.54	3.44	8.06
Any condition(s)	50.51	41.54	39.37	100.00	85.74	51.76	52.00	46.01	41.86	59.58	66.22	57.83	50.55
Two or more conditions	22.48	15.38	15.45	100.00	70.35	4.55	27.94	20.93	18.44	36.34	34.53	28.51	23.78
No conditions present	49.32	58.46	60.63	-	14.26	48.24	47.05	53.99	58.14	40.42	33.78	41.12	49.45
Not reported	.17	-	-	-	-	-	.95	-	-	-	-	1.04	-
Condition Bothersome as a Percent of Total[2]													
Street noise or traffic	18.44	13.26	10.82	-	32.11	11.71	23.14	15.36	15.87	24.86	26.39	27.97	12.71
Streets needing repair	3.89	.92	4.23	-	8.50	4.55	6.45	3.29	2.66	3.75	7.52	7.09	6.23
Neighborhood crime	12.57	9.86	8.90	61.24	50.47	4.55	12.86	9.61	8.07	17.81	20.84	26.64	14.82
Littered streets or lots	6.65	4.61	.71	-	17.93	4.66	10.96	4.30	7.50	10.32	7.88	10.44	8.30
Rundown buildings	7.15	3.68	-	-	24.64	6.90	5.59	3.49	5.26	3.97	11.52	10.50	5.93
Non-residential activities	3.84	2.76	4.45	-	-	-	6.82	3.68	2.05	7.26	4.40	7.08	3.69
Odors, smoke, or gas	3.19	2.76	1.68	-	5.43	-	5.56	2.74	.97	7.80	3.43	3.44	1.97
Unsatisfactory police protection	4.00	3.43	2.52	-	-	-	4.47	2.03	3.89	6.05	7.47	3.97	1.08
Unsatisfactory hospitals or clinics	1.63	2.48	1.79	-	-	4.55	3.00	2.42	3.18	-	.81	3.50	2.77
Unsatisfactory neighborhood shopping	2.41	6.17	4.91	-	-	-	2.33	3.57	5.15	-	2.14	.88	-
Unsatisfactory public elementary school	2.65	3.68	-	-	-	16.15	5.01	.23	3.26	3.90	2.04	4.55	3.77
Unsatisfactory public transportation	3.57	2.48	4.53	-	8.35	6.90	3.60	2.69	1.27	-	4.57	2.81	1.96
Any condition(s) bothersome	41.20	36.01	29.21	61.24	85.92	29.97	48.52	34.43	34.58	47.03	54.51	61.65	35.23
Two or more conditions	17.43	17.59	9.99	-	48.55	11.46	20.73	11.70	14.54	17.58	24.40	24.60	14.77
Conditions so Objectionable Household Wants to Move as a Percent of Total[2]													
Street noise or traffic	5.74	4.33	3.38	-	12.95	7.16	9.55	4.29	3.99	3.75	11.27	11.58	3.01
Streets needing repair	1.19	-	-	-	8.50	-	2.77	.87	.40	3.75	1.72	3.00	2.03
Neighborhood crime	3.34	1.59	3.87	-	27.91	4.55	7.81	2.59	3.59	3.71	4.47	14.51	4.09
Littered streets or lots	1.60	.92	.71	-	4.45	-	3.88	1.17	.99	-	.76	5.37	1.04
Rundown buildings	2.46	1.84	-	-	7.95	-	3.84	.98	.59	-	3.59	5.78	-
Non-residential activities	1.64	.92	2.25	-	-	-	2.91	.94	1.22	3.75	1.83	4.51	1.08
Odors, smoke, or gas	.91	.92	-	-	-	-	3.81	.81	.57	3.75	.77	1.83	1.97
Unsatisfactory police protection	.71	.67	-	-	-	-	.56	.30	.99	-	2.21	2.42	-
Unsatisfactory hospitals or clinics	.07	-	-	-	-	-	-	-	.57	-	-	.88	-
Unsatisfactory public elementary school	.75	-	-	-	-	-	1.81	-	.65	-	.76	2.96	1.08
Any condition(s) objectionable	10.10	8.01	6.60	-	35.86	11.71	19.50	6.85	5.79	7.46	15.41	27.72	6.12
Two or more conditions	5.03	2.51	1.81	-	12.95	-	8.24	2.85	4.17	3.75	7.62	15.46	4.09
Incomplete Reporting as a Percent of Total[2]													
Street noise or traffic	.22	-	-	-	-	-	1.53	-	.41	-	-	1.04	-
Streets needing repair	.22	-	-	-	-	-	.95	-	-	-	-	1.04	.67
Neighborhood crime	.55	.92	1.10	-	-	-	.95	.58	1.62	-	1.46	2.74	-
Littered streets or lots	.22	-	-	-	-	-	.95	-	-	-	-	1.04	.67
Rundown buildings	.26	-	-	-	-	-	1.50	-	-	-	-	1.04	.67
Non-residential activities	.22	-	-	-	-	-	.95	-	-	-	-	1.04	.67
Odors, smoke, or gas	.24	-	-	-	-	-	.95	.34	-	-	-	1.04	-
Unsatisfactory police protection (includes don't know)	6.68	12.90	6.90	-	5.53	-	5.30	5.11	17.48	-	8.26	10.38	5.91
Unsatisfactory hospitals or clinics (includes don't know)	4.16	11.85	5.41	100.00	5.91	-	6.10	3.49	10.70	6.43	4.95	3.61	2.67
Public Elementary School as a Percent of Total													
Households with any children aged 0-16	34.44	28.51	4.75	-	44.51	14.44	61.75	3.66	48.04	33.49	33.41	38.17	31.94
Satisfactory public elementary school	28.11	19.91	1.90	-	30.48	14.44	55.59	1.47	35.22	28.10	24.57	28.69	27.68
Unsatisfactory public elementary school	-	-	-	-	-	-	-	-	-	-	-	-	-
So bothered they want to move	-	-	-	-	-	-	-	-	-	-	-	-	-
Not reported	-	-	-	-	-	-	-	-	-	-	-	-	-
Not reported or don't know	6.33	8.61	2.84	-	14.03	-	6.16	2.19	12.82	5.40	8.84	7.49	4.26
Public elementary school less than 1 mile	26.22	19.53	3.12	-	27.66	8.43	52.92	1.03	32.31	21.63	27.67	35.45	22.56
Public elementary school 1 mile or more	8.52	9.94	.48	-	8.35	22.61	11.90	1.01	14.54	13.17	5.39	2.15	11.19
Not reported	2.41	2.87	1.15	-	8.50	5.56	2.20	1.85	4.56	2.75	2.42	3.35	2.11
Households without children aged 0-16	65.56	71.49	95.25	100.00	55.49	85.56	38.25	96.34	51.96	66.51	66.59	63.83	68.06
Households with children aged 4-16	31.67	18.28	2.29	-	27.81	45.05	61.97	2.29	39.02	34.80	32.47	32.34	34.78
Attend public school(K-12)	23.65	13.50	2.29	-	22.28	28.43	46.12	1.63	26.60	26.62	22.68	25.01	30.29
Attend private school (K-12)	5.24	2.87	-	-	5.53	16.61	11.49	.34	6.12	8.18	7.70	2.67	2.78
Attend ungraded school, preschool, etc	.78	.96	-	-	-	-	-	-	1.69	-	-	.92	-
Does not attend school	.90	.96	-	-	-	-	2.43	-	3.97	-	2.10	2.65	.68
Not reported	1.10	-	-	-	-	-	1.94	.33	.65	-	-	1.09	1.04

Table 2-4. **Neighborhood Quality—Owner Occupied Units**—Con.

[Numbers in thousands. ... means not applicable or sample too small. - means zero or rounds to zero.]

Characteristics	Total occupied units	Housing unit characteristics				Household characteristics					Selected subareas[1]		
		New construction 4 yrs	Mobile homes	Physical problems									
				Severe	Moderate	Black	Hispanic	Elderly (65+)	Moved in past year	Below poverty level	Area one	Area two	Area three
Public Transportation as a Percent of the Total													
With public transportation	90.63	75.71	94.48	100.00	81.14	95.34	93.66	90.88	88.51	96.48	93.40	96.09	97.46
Household uses it at least weekly	6.21	2.76	3.71	38.76	-	7.16	15.75	7.53	4.09	17.88	5.61	11.40	10.26
Satisfactory public transportation	5.70	2.76	2.40	38.76	-	7.16	15.75	7.17	3.41	17.88	4.83	11.40	10.26
Unsatisfactory public transportation	.50	-	1.31	-	-	-	-	.37	.68	-	.78	-	-
Not reported	-	-	-	-	-	-	-	-	-	-	-	-	-
Household uses it less than weekly	37.53	25.34	41.12	-	31.88	34.90	48.38	39.50	30.39	38.44	39.73	64.31	32.47
Satisfactory public transportation	34.29	22.86	37.90	-	23.54	28.00	44.85	36.62	29.81	38.44	34.68	62.54	30.51
Unsatisfactory public transportation	2.99	2.48	3.22	-	8.35	6.90	2.64	2.32	.59	-	3.80	1.77	1.96
Not reported	.25	-	-	-	-	-	.89	.56	-	-	1.26	-	-
Household does not use	46.82	47.61	49.65	61.24	49.26	53.26	28.57	43.85	52.03	42.16	48.06	19.34	54.73
Not reported	.08	-	-	-	-	-	.95	-	-	-	-	1.04	-
No public transportation	8.70	23.37	5.52	-	18.86	4.66	6.34	6.80	12.51	3.52	6.60	3.91	.93
Not reported	.67	.92	-	-	-	-	-	.32	.97	-	-	-	1.60
Neighborhood Shopping as a Percent of the Total													
Satisfactory neighborhood shopping	97.32	93.83	95.09	100.00	100.00	100.00	97.67	95.78	94.85	100.00	97.86	99.12	100.00
Less than 1 mile	86.86	70.05	86.40	61.24	95.55	100.00	93.40	82.37	78.94	92.36	92.20	93.11	90.68
1 mile or more	10.27	23.78	8.69	38.76	4.45	-	4.26	13.40	15.91	7.64	5.65	6.01	9.32
Not reported	.19	-	-	-	-	-	-	-	-	-	-	-	-
Unsatisfactory neighborhood shopping	2.41	6.17	4.91	-	-	-	2.33	3.57	5.15	-	2.14	.88	-
Not reported or don't know	.28	-	-	-	-	-	-	.65	-	-	-	-	-

[1]See back cover for details.
[2]Figures may not add to 100%, because more than one condition may apply to a unit or conditions are not reported.

Table 3-4. Neighborhood Quality—Renter Occupied Units

[Numbers in thousands. ... means not applicable or sample too small. - means zero or rounds to zero.]

Characteristics	Total occupied units	Housing unit characteristics: New construction 4 yrs	Housing unit characteristics: Mobile homes	Housing unit characteristics: Physical problems: Severe	Housing unit characteristics: Physical problems: Moderate	Household characteristics: Black	Household characteristics: Hispanic	Household characteristics: Elderly (65+)	Household characteristics: Moved in past year	Household characteristics: Below poverty level	Selected subareas[1]: Area one	Selected subareas[1]: Area two	Selected subareas[1]: Area three
Total	**306.9**	**22.8**	**1.0**	**2.2**	**14.0**	**9.4**	**47.2**	**26.1**	**127.5**	**22.6**	**37.8**	**38.5**	**17.9**
Condition Present as a Percent of Total[2]													
Street noise or traffic	41.39	45.14	-	50.66	36.17	36.95	36.35	38.28	44.17	44.01	48.43	36.86	27.14
Streets needing repair	9.50	13.27	-	10.00	16.87	12.90	9.51	7.62	11.05	9.90	7.88	11.85	9.97
Neighborhood crime	26.20	11.29	13.35	60.57	26.63	22.21	20.84	22.71	26.12	38.74	42.61	33.16	24.91
Littered streets or lots	14.96	10.32	-	39.53	22.00	11.46	19.95	11.09	14.79	23.88	25.15	10.03	9.58
Rundown buildings	13.20	13.27	-	38.98	33.80	6.97	15.27	1.72	14.34	18.33	18.68	9.53	8.40
Non-residential activities	28.95	22.57	-	10.00	28.07	20.85	21.35	28.00	33.13	29.04	41.01	17.20	24.16
Odors, smoke, or gas	5.52	5.39	-	-	6.88	-	4.82	4.73	5.53	6.34	7.08	1.19	6.28
Any condition(s)	68.97	61.81	13.35	90.64	78.72	66.20	59.87	59.79	72.00	76.27	80.45	62.00	57.41
Two or more conditions	39.34	32.90	-	49.48	47.44	22.21	37.25	30.59	41.70	46.54	56.00	31.17	28.00
No conditions present	31.03	38.19	86.65	9.36	21.28	33.80	40.13	40.21	28.00	23.73	19.55	38.00	42.59
Not reported	-	-	-	-	-	-	-	-	-	-	-	-	-
Condition Bothersome as a Percent of Total[2]													
Street noise or traffic	26.27	28.47	-	29.39	21.26	25.26	24.86	21.54	27.33	27.69	29.29	28.57	20.56
Streets needing repair	6.79	10.32	-	10.00	13.07	4.55	7.67	6.19	7.94	6.23	6.09	10.70	6.76
Neighborhood crime	20.61	6.86	13.35	60.57	21.40	19.88	17.14	16.72	18.76	34.84	30.95	30.05	21.17
Littered streets or lots	11.42	5.90	-	9.45	15.58	7.88	13.92	8.66	11.33	15.45	19.14	6.80	8.35
Rundown buildings	7.89	8.85	-	19.53	20.14	6.97	9.53	-	8.89	10.03	11.72	7.14	6.10
Non-residential activities	4.91	5.90	-	-	-	2.21	3.10	4.23	5.26	3.70	4.60	7.58	4.95
Odors, smoke, or gas	3.78	2.44	-	-	5.40	-	3.49	3.89	4.33	4.45	4.58	1.19	5.06
Unsatisfactory police protection	6.57	1.92	-	10.09	7.87	4.54	8.41	5.10	4.76	9.96	11.19	12.97	4.35
Unsatisfactory hospitals or clinics	3.02	1.47	-	9.45	2.24	4.65	5.47	3.82	2.82	1.49	3.68	4.48	2.45
Unsatisfactory neighborhood shopping	3.65	2.95	-	-	4.86	-	4.29	4.52	3.22	4.79	3.51	5.99	-
Unsatisfactory public elementary school	2.89	4.42	-	-	3.92	-	3.54	-	2.92	3.06	4.03	4.10	1.08
Unsatisfactory public transportation	3.48	2.44	-	-	1.35	-	3.44	4.55	2.89	4.89	-	3.75	1.24
Any condition(s) bothersome	52.03	47.58	13.35	79.48	61.93	41.61	48.30	44.73	51.32	59.02	60.81	55.21	43.68
Two or more conditions	26.51	18.86	-	39.48	30.68	13.97	26.67	18.54	25.50	32.53	32.58	31.71	22.65
Conditions so Objectionable Household Wants to Move as a Percent of Total[2]													
Street noise or traffic	10.73	11.29	-	19.40	8.35	10.45	9.01	8.98	10.94	16.39	13.91	12.89	7.51
Streets needing repair	1.90	1.47	-	-	4.84	2.21	2.30	4.06	1.69	2.55	2.29	5.49	1.24
Neighborhood crime	10.29	1.47	-	20.04	11.54	13.97	10.86	5.50	10.19	19.95	17.41	21.57	8.79
Littered streets or lots	4.85	1.47	-	9.45	5.19	4.54	8.98	3.06	5.03	10.57	10.11	4.25	3.73
Rundown buildings	3.84	4.42	-	-	11.36	6.97	5.55	-	4.55	7.05	5.60	5.38	3.70
Non-residential activities	2.52	2.95	-	-	-	2.21	1.76	1.70	3.16	.78	2.32	6.43	1.32
Odors, smoke, or gas	1.03	1.47	-	-	-	-	.94	.94	1.25	2.37	1.16	.57	2.55
Unsatisfactory police protection	1.77	-	-	-	1.75	2.21	2.79	.88	2.36	1.98	4.74	3.80	1.24
Unsatisfactory hospitals or clinics	.36	-	-	-	-	2.33	.90	-	-	-	-	.54	-
Unsatisfactory public elementary school	1.79	1.47	-	-	1.68	-	2.38	-	2.06	2.02	3.41	2.38	1.08
Any condition(s) objectionable	22.01	20.14	-	29.48	24.36	19.88	22.48	11.54	23.07	32.49	33.51	31.16	15.98
Two or more conditions	9.53	4.42	-	19.40	10.05	9.31	10.76	6.51	9.76	18.07	15.39	14.78	7.60
Incomplete Reporting as a Percent of Total[2]													
Street noise or traffic	-	-	-	-	-	-	-	-	-	-	-	-	-
Streets needing repair	.15	-	-	-	-	-	-	-	.17	-	-	-	-
Neighborhood crime	.97	2.95	-	-	2.39	-	.71	-	1.64	1.95	1.19	1.12	-
Littered streets or lots	.14	-	-	-	-	-	.46	-	.34	-	-	-	-
Rundown buildings	.29	-	-	-	-	-	.46	-	.34	1.93	-	-	1.22
Non-residential activities	.22	-	-	-	-	-	.95	-	.35	1.01	.61	-	-
Odors, smoke, or gas	.14	-	-	-	-	-	.46	-	.17	-	-	-	-
Unsatisfactory police protection (includes don't know)	11.54	25.07	-	10.09	8.71	12.26	11.70	8.82	16.31	14.58	16.70	10.62	11.20
Unsatisfactory hospitals or clinics (includes don't know)	7.99	8.34	-	20.04	6.57	11.70	10.96	1.47	11.35	18.44	11.28	5.96	7.85
Public Elementary School as a Percent of Total													
Households with any children aged 0-16	35.78	33.88	20.02	68.37	36.99	39.38	62.03	1.69	35.37	68.36	43.11	37.85	50.07
Satisfactory public elementary school	27.02	15.36	20.02	68.37	27.88	29.89	48.57	1.69	22.52	57.51	28.70	33.59	37.13
Unsatisfactory public elementary school	-	-	-	-	-	-	-	-	-	-	-	-	-
So bothered they want to move	-	-	-	-	-	-	-	-	-	-	-	-	-
Not reported	-	-	-	-	-	-	-	-	-	-	-	-	-
Not reported or don't know	8.75	18.52	-	-	9.11	9.49	13.46	-	12.84	10.85	14.41	4.26	12.94
Public elementary school less than 1 mile	29.42	23.08	20.02	49.48	30.23	31.15	55.76	1.69	27.87	58.21	38.85	39.72	33.52
Public elementary school 1 mile or more	6.68	10.80	-	18.90	9.02	8.23	5.24	-	6.54	12.31	5.44	-	14.25
Not reported	2.65	4.63	-	-	1.82	-	4.70	-	3.96	1.01	3.02	2.41	3.40
Households without children aged 0-16	64.22	66.12	79.98	31.63	63.01	60.62	37.97	98.31	64.63	31.64	56.89	62.15	49.93
Households with children aged 4-16	30.26	24.08	20.02	68.37	30.54	25.12	49.94	.85	26.99	64.95	34.94	32.42	39.04
Attend public school(K-12)	23.50	18.99	20.02	58.92	29.00	18.25	40.87	.85	19.47	50.85	25.79	26.34	28.78
Attend private school (K-12)	3.31	3.55	-	9.45	-	-	1.49	-	3.18	1.43	3.62	1.26	6.47
Attend ungraded school, preschool, etc	.42	-	-	-	-	-	.39	-	.43	.81	-	.48	-
Does not attend school	2.22	1.54	-	-	1.54	4.65	4.23	-	2.84	8.85	4.93	3.69	3.80
Not reported	.81	-	-	-	-	2.21	2.96	-	1.08	3.01	.61	.65	-

Table 3-4. **Neighborhood Quality—Renter Occupied Units**—Con.

[Numbers in thousands. ... means not applicable or sample too small. - means zero or rounds to zero.]

Characteristics	Total occupied units	Housing unit characteristics				Household characteristics					Selected subareas[1]		
		New construction 4 yrs	Mobile homes	Physical problems									
				Severe	Moderate	Black	Hispanic	Elderly (65+)	Moved in past year	Below poverty level	Area one	Area two	Area three
Public Transportation as a Percent of the Total													
With public transportation	92.83	79.86	100.00	69.47	87.02	91.77	91.98	94.05	90.15	91.63	95.31	97.48	100.00
Household uses it at least weekly	11.54	5.39	-	39.39	19.27	16.23	29.76	16.24	10.57	20.28	13.75	22.26	7.12
Satisfactory public transportation	11.18	5.39	-	39.39	19.27	16.23	28.82	15.40	10.05	19.31	13.75	22.26	5.89
Unsatisfactory public transportation	.36	-	-	-	-	-	.93	.84	.52	.97	-	-	1.24
Not reported	-	-	-	-	-	-	-	-	-	-	-	-	-
Household uses it less than weekly	41.19	19.62	20.02	9.45	33.25	38.32	44.33	36.93	36.31	40.20	43.58	51.79	39.41
Satisfactory public transportation	37.00	15.71	20.02	9.45	30.15	38.32	40.82	30.60	33.06	36.27	43.58	48.05	39.41
Unsatisfactory public transportation	3.12	2.44	-	-	1.35	-	2.51	3.71	2.37	3.93	-	3.75	-
Not reported	1.07	1.47	-	-	1.75	-	1.00	2.62	.88	-	-	-	-
Household does not use	40.03	54.86	79.98	20.63	34.49	37.22	17.90	40.87	43.27	31.15	37.99	23.42	53.47
Not reported	.07	-	-	-	-	-	-	-	-	-	-	-	-
No public transportation	6.01	17.19	-	30.53	10.75	8.23	6.84	5.36	8.15	7.40	4.69	2.52	-
Not reported	1.16	2.95	-	-	2.24	-	1.18	.59	1.70	.97	-	-	-
Neighborhood Shopping as a Percent of the Total													
Satisfactory neighborhood shopping	96.13	97.05	100.00	100.00	95.14	100.00	95.24	94.60	96.60	95.21	96.49	92.82	100.00
Less than 1 mile	88.53	80.38	100.00	89.55	88.21	97.68	84.08	84.60	86.24	88.69	92.97	83.90	91.10
1 mile or more	7.16	13.72	-	10.45	6.93	2.32	9.74	10.00	9.49	4.83	3.52	8.32	8.90
Not reported	.44	2.95	-	-	-	-	1.42	-	.87	1.49	-	.59	-
Unsatisfactory neighborhood shopping	3.65	2.95	-	-	4.86	-	4.29	4.52	3.22	4.79	3.51	5.99	-
Not reported or don't know	.22	-	-	-	-	-	.46	.88	.17	-	-	1.19	-

[1]See back cover for details.
[2]Figures may not add to 100%, because more than one condition may apply to a unit or conditions are not reported.

Table 5-4. Neighborhood Quality—Occupied Units with Hispanic Householder

[Numbers in thousands. ... means not applicable or sample too small. - means zero or rounds to zero.]

Characteristics	Total occupied units	Tenure		Housing unit characteristics				Household characteristics			Selected subareas[1]		
						Physical problems							
		Owner	Renter	New construction 4 yrs	Mobile homes	Severe	Moderate	Elderly (65+)	Moved in past year	Below poverty level	Area one	Area two	Area three
Total	85.1	37.9	47.2	4.5	.4	.9	4.1	6.1	27.1	9.8	11.9	24.8	3.1
Condition Present as a Percent of Total[2]													
Street noise or traffic	34.87	33.04	36.35	43.05	-	49.94	29.57	39.08	41.37	32.02	39.39	25.34	51.41
Streets needing repair	9.44	9.36	9.51	7.39	-	-	5.94	16.13	11.21	8.75	9.13	9.43	13.76
Neighborhood crime	18.97	16.90	20.64	7.39	-	100.00	4.59	21.61	20.87	42.44	25.88	13.76	31.30
Littered streets or lots	16.98	13.29	19.95	14.79	-	50.06	11.19	10.49	21.19	25.06	27.94	6.83	10.74
Rundown buildings	12.88	9.92	15.27	14.79	-	50.06	38.56	10.68	13.44	13.66	25.97	10.49	20.27
Non-residential activities	20.08	18.50	21.35	28.70	-	24.91	23.12	5.18	21.84	23.11	18.25	8.85	13.76
Odors, smoke, or gas	5.15	5.56	4.82	6.95	-	-	5.70	-	4.77	4.64	4.62	3.30	7.02
Any condition(s)	56.36	52.00	59.87	57.39	-	100.00	63.54	50.13	59.84	69.57	71.90	37.85	58.91
Two or more conditions	33.10	27.94	37.25	43.49	-	74.86	38.90	37.37	37.92	41.44	42.76	19.21	38.04
No conditions present	43.21	47.05	40.13	42.61	100.00	-	36.46	49.87	40.16	30.43	28.10	60.70	41.09
Not reported	.42	.95	-	-	-	-	-	-	-	-	-	1.46	-
Condition Bothersome as a Percent of Total[2]													
Street noise or traffic	24.09	23.14	24.86	35.65	-	24.80	13.99	23.22	27.81	19.54	28.99	22.09	31.52
Streets needing repair	7.13	6.45	7.67	7.39	-	-	5.94	10.83	7.90	6.35	4.31	8.54	13.76
Neighborhood crime	15.23	12.86	17.14	7.39	-	100.00	4.59	16.36	16.03	33.46	16.79	13.76	31.30
Littered streets or lots	12.60	10.96	13.92	7.39	-	-	5.94	10.49	12.32	6.94	18.29	4.99	10.74
Rundown buildings	7.77	5.59	9.53	14.79	-	25.14	22.30	5.50	8.45	6.89	12.06	7.71	14.24
Non-residential activities	4.67	6.62	3.10	6.95	-	-	-	-	3.18	1.80	-	5.66	6.74
Odors, smoke, or gas	4.41	5.56	3.49	6.95	-	-	5.70	-	3.24	4.64	2.85	3.30	7.02
Unsatisfactory police protection	6.66	4.47	8.41	-	100.00	25.14	10.97	8.89	7.79	8.37	10.59	5.57	7.02
Unsatisfactory hospitals or clinics	4.37	3.00	5.47	7.39	-	-	-	9.10	4.77	3.41	7.45	4.84	7.02
Unsatisfactory neighborhood shopping	3.42	2.33	4.29	-	-	-	5.80	4.65	3.63	6.39	7.42	2.84	-
Unsatisfactory public elementary school	4.20	5.01	3.54	7.39	-	-	5.70	-	3.65	5.83	-	8.61	10.77
Unsatisfactory public transportation	3.51	3.60	3.44	7.39	-	-	4.59	5.31	3.71	6.78	2.84	2.29	7.02
Any condition(s) bothersome	48.40	48.52	48.30	64.79	100.00	100.00	56.20	53.32	47.97	60.69	51.68	43.66	55.83
Two or more conditions	24.02	20.73	26.67	29.14	-	49.94	17.44	30.40	25.90	28.14	31.54	17.37	39.02
Conditions so Objectionable Household Wants to Move as a Percent of Total[2]													
Street noise or traffic	9.25	9.55	9.01	13.91	-	24.80	5.75	10.81	10.42	6.68	15.03	6.71	17.76
Streets needing repair	2.51	2.77	2.30	-	-	-	-	-	.82	-	1.77	3.74	7.02
Neighborhood crime	9.50	7.81	10.86	7.39	-	49.94	-	10.49	7.85	18.67	13.01	10.04	25.26
Littered streets or lots	6.71	3.88	8.98	-	-	-	5.94	-	6.23	6.94	13.73	3.22	10.74
Rundown buildings	4.79	3.84	5.55	7.39	-	-	11.74	5.50	4.80	2.44	6.43	4.58	7.50
Non-residential activities	2.27	2.91	1.76	6.95	-	-	-	-	1.60	1.80	-	4.80	-
Odors, smoke, or gas	2.22	3.81	.94	6.95	-	-	-	-	.82	2.25	2.85	2.35	7.02
Unsatisfactory police protection	1.79	.56	2.79	-	-	-	5.94	-	3.27	-	3.78	.84	7.02
Unsatisfactory hospitals or clinics	.50	-	.90	-	-	-	-	-	-	-	-	.84	-
Unsatisfactory public elementary school	2.12	1.81	2.38	-	-	-	5.70	-	1.63	2.40	-	5.52	-
Any condition(s) objectionable	21.15	19.50	22.48	35.65	-	49.94	23.19	15.99	21.92	28.06	31.06	20.48	25.26
Two or more conditions	9.63	8.24	10.76	6.95	-	24.80	5.94	10.81	7.69	10.87	13.66	8.44	25.26
Incomplete Reporting as a Percent of Total[2]													
Street noise or traffic	.68	1.53	-	-	-	-	-	-	.81	-	-	1.46	-
Streets needing repair	.42	.95	-	-	-	-	-	-	-	-	-	1.46	-
Neighborhood crime	.82	.95	.71	7.39	-	-	-	-	1.24	-	-	1.46	-
Littered streets or lots	.68	.95	.46	-	-	-	-	-	.81	-	-	1.46	-
Rundown buildings	.93	1.50	.46	-	-	-	-	-	.81	-	-	1.46	-
Non-residental activities	.95	.95	.95	-	-	-	-	-	1.65	2.33	1.92	1.46	-
Odors, smoke, or gas	.68	.95	.46	-	-	-	-	-	.81	-	-	1.46	-
Unsatisfactory police protection (includes don't know)	8.85	5.30	11.70	21.74	-	25.14	5.75	5.50	15.07	9.08	18.20	4.11	-
Unsatisfactory hospitals or clinics (includes don't know)	8.79	6.10	10.96	7.39	100.00	49.94	17.37	-	17.72	11.26	10.19	3.29	-
Public Elementary School as a Percent of Total													
Households with any children aged 0-16	61.90	61.75	62.03	77.00	-	100.00	52.52	4.97	60.76	80.74	68.28	65.30	61.43
Satisfactory public elementary school	51.67	55.59	48.57	45.53	-	100.00	40.58	4.97	42.88	66.27	55.79	59.82	45.16
Unsatisfactory public elementary school	-	-	-	-	-	-	-	-	-	-	-	-	-
So bothered they want to move	-	-	-	-	-	-	-	-	-	-	-	-	-
Not reported	-	-	-	-	-	-	-	-	-	-	-	-	-
Not reported or don't know	10.24	6.16	13.46	31.46	-	-	11.94	-	17.88	14.47	12.49	5.48	16.27
Public elementary school less than 1 mile	54.51	52.92	55.76	61.98	-	100.00	52.27	4.97	51.05	73.97	59.02	67.69	57.76
Public elementary school 1 mile or more	8.18	11.90	5.24	15.02	-	-	-	-	7.85	12.97	7.25	1.57	15.74
Not reported	3.59	2.20	4.70	7.98	-	-	6.30	-	5.64	-	2.01	5.46	-
Households without children aged 0-16	38.10	38.25	37.97	23.00	100.00	-	47.48	95.03	39.24	19.26	31.72	34.70	38.57
Households with children aged 4-16	55.25	61.97	49.94	53.99	-	100.00	47.60	4.97	45.65	75.96	60.97	61.96	49.36
Attend public school(K-12)	43.19	46.12	40.87	30.99	-	100.00	47.60	4.97	33.53	54.63	46.57	52.53	49.36
Attend private school (K-12)	5.90	11.49	1.49	7.51	-	-	-	-	1.72	3.65	7.79	2.58	-
Attend ungraded school, preschool, etc	.22	-	.39	-	-	-	-	-	-	1.91	-	.78	-
Does not attend school	3.44	2.43	4.23	15.49	-	-	-	-	7.76	11.05	6.61	3.42	-
Not reported	2.51	1.94	2.96	-	-	-	-	-	2.64	4.73	-	2.65	-

Table 5-4. **Neighborhood Quality—Occupied Units with Hispanic Householder**—Con.

[Numbers in thousands. ... means not applicable or sample too small. - means zero or rounds to zero]

Characteristics	Total occupied units	Tenure		Housing unit characteristics				Household characteristics			Selected subareas[1]		
		Owner	Renter	New construction 4 yrs	Mobile homes	Physical problems: Severe	Physical problems: Moderate	Elderly (65+)	Moved in past year	Below poverty level	Area one	Area two	Area three
Public Transportation as a Percent of the Total													
With public transportation	92.73	93.66	91.98	63.47	100.00	74.86	89.03	95.15	85.82	88.68	93.75	95.64	100.00
Household uses it at least weekly	23.52	15.75	29.76	6.95	-	74.86	31.72	13.81	22.61	35.49	25.32	29.61	20.08
Satisfactory public transportation	23.00	15.75	28.82	6.95	-	74.86	31.72	13.81	20.98	33.26	25.32	29.61	13.06
Unsatisfactory public transportation	.52	-	.93	-	-	-	-	-	1.63	2.22	-	-	7.02
Not reported	-	-	-	-	-	-	-	-	-	-	-	-	-
Household uses it less than weekly	46.14	48.38	44.33	28.26	-	-	46.73	61.45	36.81	44.03	41.32	58.09	45.76
Satisfactory public transportation	42.61	44.85	40.82	20.86	-	-	36.22	50.63	33.88	39.48	35.65	57.25	45.76
Unsatisfactory public transportation	2.57	2.64	2.51	7.39	-	-	4.59	5.31	2.09	4.55	2.84	.84	-
Not reported	.95	.89	1.00	-	-	-	5.92	5.50	.85	-	2.84	-	-
Household does not use	22.85	28.57	17.90	28.26	100.00	-	10.58	19.90	26.41	9.16	27.11	6.49	34.16
Not reported	.42	.95	-	-	-	-	-	-	-	-	-	1.46	-
No public transportation	6.62	6.34	6.84	29.14	-	25.14	10.97	4.85	12.13	11.32	6.25	4.36	-
Not reported	.65	-	1.18	7.39	-	-	-	-	2.05	-	-	-	-
Neighborhood Shopping as a Percent of the Total													
Satisfactory neighborhood shopping	96.32	97.67	95.24	100.00	100.00	100.00	94.20	95.15	95.56	93.61	92.58	97.16	100.00
Less than 1 mile	88.23	93.40	84.08	78.26	100.00	100.00	83.88	86.60	84.21	85.77	88.85	90.53	82.27
1 mile or more	7.30	4.26	9.74	6.95	-	-	10.34	8.55	8.86	4.43	3.72	6.63	17.73
Not reported	.79	-	1.42	14.79	-	-	-	-	2.48	3.41	-	-	-
Unsatisfactory neighborhood shopping	3.42	2.33	4.29	-	-	-	5.80	4.85	3.63	6.39	7.42	2.84	-
Not reported or don't know	.26	-	.46	-	-	-	-	-	.81	-	-	-	-

[1]See back cover for details.
[2]Figures may not add to 100%, because more than one condition may apply to a unit or conditions are not reported.

Primary Metropolitan Statistical Area

Cincinnati, OH-KY-IN

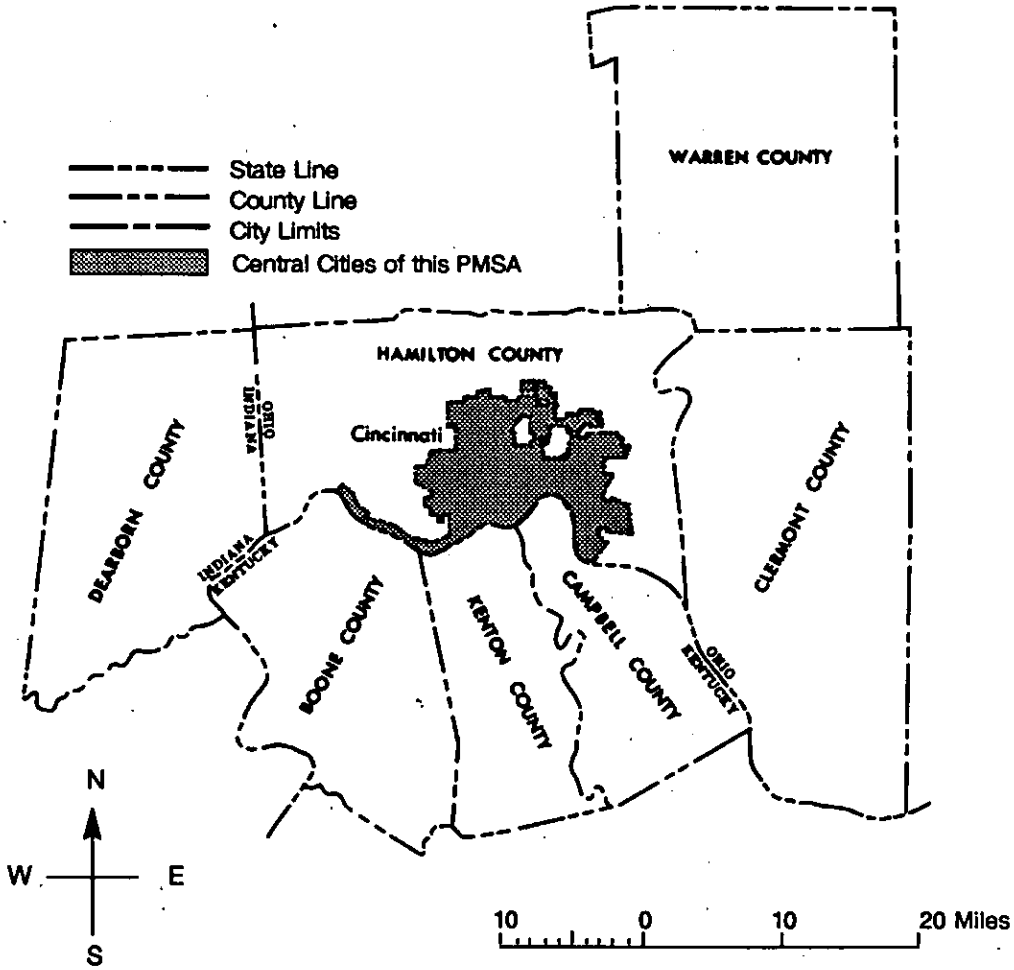

Table 1-1. General Characteristics by Family Type—Occupied Units

[Numbers in thousands. ... means not applicable or sample too small. - means zero or rounds to zero.]

	Characteristics	All households	Family households										
				Married couple					Male householder, no wife present				
					With own children under 18					With own children under 18			
						Race of householder					Race of householder		
			Total	Total	Total	White	Black	Hhldr of Hispanic origin	Total	Total	White	Black	Hhldr of Hispanic origin
1	**Total**	**534.5**	**387.6**	**304.6**	**149.4**	**138.9**	**9.4**	**1.4**	**16.8**	**7.2**	**6.2**	**1.0**	**.1**
	Tenure												
2	Owner occupied	333.1	282.5	239.7	113.9	109.3	3.9	.9	11.0	4.4	4.3	.1	.1
3	Percent of all occupied	62.3	72.9	78.7	76.2	78.7	41.6	68.7	65.3	61.9	69.0	15.3	100.0
4	Renter occupied	201.4	105.1	65.0	35.5	29.6	5.5	.4	5.9	2.7	1.9	.8	-
	Units in Structure												
5	1, detached	333.8	288.2	242.3	120.2	115.3	4.2	1.1	11.5	4.5	4.4	.1	.1
6	1, attached	11.5	9.3	8.3	3.2	2.8	.6	-	.3	.3	.3	-	-
7	2 to 4	85.1	47.2	30.9	15.6	12.2	3.2	.1	2.9	1.2	.8	.4	-
8	5 to 9	31.5	13.6	6.6	3.8	2.7	.8	.1	.7	.6	.3	.3	-
9	10 to 19	37.9	18.1	11.0	3.8	3.5	.3	-	.5	.3	.3	-	-
10	20 to 49	17.4	4.9	2.7	.5	.5	-	-	.3	.1	-	.1	-
11	50 or more	10.6	1.0	.6	.1	-	.1	-	.3	-	-	-	-
12	Mobile home or trailer	6.8	5.4	4.1	2.2	2.2	-	-	.4	-	-	-	-
	Year Structure Built[1]												
13	1990 to 1994	-	-	-	-	-	-	-	-	-	-	-	-
14	1985 to 1989	9.2	6.8	5.8	2.4	2.4	-	-	.2	-	-	-	-
15	1980 to 1984	22.5	16.5	14.7	9.3	9.3	-	.2	.6	.4	.4	-	-
16	1975 to 1979	44.6	33.3	29.0	18.9	18.9	-	.6	.8	.6	.5	.1	-
17	1970 to 1974	47.7	32.6	27.0	16.8	15.7	.6	-	1.3	.7	.5	.1	.1
18	1960 to 1969	103.2	80.5	66.1	31.0	29.1	1.6	.2	2.8	.6	.6	-	-
19	1950 to 1959	82.9	64.5	53.2	20.5	18.4	1.8	.3	2.1	.6	.5	.1	-
20	1940 to 1949	42.2	30.5	22.4	8.6	7.1	1.4	-	1.5	.9	.7	.1	-
21	1930 to 1939	68.3	59.7	40.2	21.8	18.9	2.9	.1	3.8	1.8	1.4	.4	-
22	1920 to 1929	29.6	21.0	15.8	6.5	6.3	.2	-	.6	.1	.1	-	-
23	1919 or earlier	64.4	42.2	30.3	13.9	12.9	.8	-	3.2	1.4	1.4	-	-
24	**Median**	**1955**	**1958**	**1958**	**1961**	**1962**	**1948**	**...**	**1945**	**1943**	**1942**	**...**	**...**
	Age of Householder												
25	Under 25 years	32.8	20.0	13.2	6.9	6.0	.8	.1	.9	.2	.2	-	-
26	25 to 29	61.9	43.3	33.5	24.3	22.8	1.5	.2	1.9	1.1	.8	.3	-
27	30 to 34	62.8	46.8	36.6	30.8	28.3	2.5	.3	1.7	1.2	1.1	.1	-
28	35 to 44	102.0	88.4	69.3	56.2	53.0	2.5	.7	3.1	2.6	2.4	.2	-
29	45 to 54	76.1	62.9	52.2	23.5	21.8	1.5	-	2.1	.9	.7	.1	-
30	55 to 64	83.9	62.0	49.8	6.5	5.9	.6	-	3.9	.6	.5	.1	.1
31	65 to 74	66.3	43.2	33.9	1.2	1.2	-	-	1.8	.6	.6	-	-
32	75 years and over	48.6	21.1	16.2	-	-	-	-	1.3	-	-	-	-
33	**Median**	**46**	**44**	**45**	**37**	**37**	**35**	**...**	**48**	**39**	**39**	**...**	**...**
	Persons 65 Years Old and Over												
34	None	410.4	314.1	248.5	146.3	135.9	9.2	1.4	12.3	6.4	5.5	1.0	.1
35	1 person	86.8	36.3	21.5	3.1	3.0	.1	-	3.5	.6	.6	-	-
36	2 persons or more	37.3	37.3	34.6	-	-	-	-	1.0	.1	.1	-	-
	Persons												
37	1 person	132.5	...	...	...	...	...	...	...	...	...	...	...
38	2 persons	160.2	148.1	110.4	...	...	...	...	7.9	2.6	2.5	.1	-
39	3 persons	91.3	89.7	68.3	39.4	36.8	2.0	.3	3.6	1.2	.9	.3	-
40	4 persons	88.3	87.7	74.3	62.6	59.4	2.9	.5	3.2	2.2	2.1	.1	-
41	5 persons	41.6	41.6	36.1	34.2	30.5	3.3	.5	1.0	.5	.1	.4	.1
42	6 persons	14.4	14.3	11.8	10.2	9.4	.8	-	.7	.4	.4	-	-
43	7 persons or more	6.2	6.2	3.7	3.0	2.8	.2	-	.4	.2	.2	-	-
44	**Median**	**2.3**	**3.0**	**3.1**	**4.1**	**4.0**	**4.4**	**...**	**2.7**	**3.3**	**3.2**	**...**	**...**
	Rooms												
45	1 room	6.2	.2	.2	.2	.2	-	-	-	-	-	-	-
46	2 rooms	7.9	.5	.3	-	-	-	-	-	-	-	-	-
47	3 rooms	64.3	16.6	11.0	2.9	2.3	.4	-	1.0	.6	.6	-	-
48	4 rooms	89.0	55.4	35.3	14.8	12.7	2.1	.1	3.9	1.7	1.1	.5	-
49	5 rooms	106.2	83.1	62.1	29.2	26.5	2.2	.3	4.1	2.0	1.7	.3	-
50	6 rooms	96.8	80.3	63.5	25.1	23.9	1.2	-	3.4	1.2	1.2	-	-
51	7 rooms	74.8	67.0	56.7	30.4	27.7	2.5	.4	1.9	.9	.7	.1	.1
52	8 rooms	53.5	50.1	44.3	28.4	27.3	.8	-	1.9	.6	.6	-	-
53	9 rooms	23.5	22.3	20.0	12.2	12.1	.1	-	.6	.2	.2	-	-
54	10 rooms or more	12.2	12.1	11.3	6.3	6.3	-	.5	-	-	-	-	-
55	**Median**	**5.4**	**6.0**	**6.2**	**6.6**	**6.6**	**5.5**	**...**	**5.4**	**5.2**	**5.3**	**...**	**...**
	Persons Per Room												
56	0.50 or less	351.0	215.2	170.9	42.3	41.3	1.0	.7	9.1	2.8	2.6	.1	-
57	0.51 to 1.00	173.8	162.8	127.8	101.7	93.6	6.9	.7	7.0	4.0	3.5	.6	.1
58	1.01 to 1.50	8.4	8.3	4.9	4.5	3.2	1.3	-	.6	.4	.1	.2	-
59	1.51 or more	1.4	4.4	1.0	1.0	.8	.2	-	.1	-	-	-	-

[1]For mobile homes, oldest category is 1939 or earlier.

Family households—Con.					Nonfamily households							
Female householder, no husband present												
	With own children under 18					Living alone				Other nonfamily		
		Race of householder				Male		Female				
Total	Total	White	Black	Hhldr of Hispanic origin	Total	Total	65 and over	Total	65 and over	Male	Female	
66.2	**38.9**	**25.9**	**13.0**	**-**	**146.9**	**45.9**	**8.6**	**86.6**	**41.3**	**9.0**	**5.4**	**1**
31.8	11.0	9.5	1.5	-	50.6	13.9	3.1	32.4	17.5	2.6	1.7	2
48.1	28.3	36.6	11.7	...	34.4	30.4	35.8	37.4	42.3	28.5	31.3	3
34.3	27.9	16.4	11.5	-	96.3	32.0	5.5	54.2	23.8	6.4	3.7	4
34.4	14.7	13.3	1.4	-	45.6	11.2	3.0	29.2	15.9	3.3	1.8	5
2.6	2.2	1.5	.7	-	2.2	.8	-	1.2	.8	.1	-	6
13.5	10.1	6.0	4.1	-	37.9	10.8	2.0	23.7	10.6	2.8	.6	7
6.2	4.8	2.0	2.8	-	17.9	8.9	1.3	7.6	2.6	1.0	.4	8
6.7	5.4	2.3	3.1	-	19.8	7.0	.3	10.4	2.8	1.1	1.3	9
1.9	1.2	.3	.9	-	12.5	4.3	.4	6.8	2.6	.3	1.0	10
-	-	-	-	-	9.6	2.4	1.7	7.1	5.7	.1	-	11
.9	.5	.5	-	-	1.4	.4	-	.7	.2	.1	.2	12
-	-	-	-	-	-	-	-	-	-	-	-	13
.7	.4	.4	-	-	2.4	.6	.2	.9	.3	.4	.6	14
1.3	1.1	1.1	-	-	5.9	2.1	.5	3.1	1.9	.2	.6	15
3.5	2.7	2.4	.3	-	11.3	4.0	.8	5.2	2.2	1.2	.9	16
4.4	2.8	1.5	1.3	-	15.1	4.9	1.0	9.7	5.5	.3	.3	17
11.6	7.9	4.7	3.2	-	22.7	5.9	.8	14.4	6.4	1.7	.8	18
9.3	4.2	2.7	1.5	-	18.4	5.0	1.7	11.6	5.5	.9	.9	19
6.6	4.1	1.5	2.7	-	11.7	2.7	.5	8.8	5.0	.3	-	20
15.7	9.9	6.7	3.2	-	28.6	8.9	.6	16.4	6.5	2.1	1.2	21
4.5	1.4	1.4	-	-	8.8	2.8	.3	5.2	2.5	.6	-	22
8.6	4.4	3.5	.9	-	22.2	9.1	2.1	11.5	5.5	1.5	.1	23
1946	**1949**	**1949**	**1949**	**...**	**1951**	**1948**	**1954**	**1951**	**1952**	**1951**	**1966**	**24**
5.9	5.4	3.3	2.1	-	12.8	2.9	...	5.5	...	2.3	2.1	25
7.9	7.3	3.8	3.5	-	18.6	8.6	...	7.3	...	2.1	.6	26
8.3	8.2	5.5	2.7	-	16.2	7.0	...	6.7	...	1.7	.8	27
16.0	12.8	9.6	3.2	-	13.6	6.6	...	4.7	...	1.3	.9	28
8.6	4.3	3.4	.9	-	13.2	5.3	...	6.3	...	1.4	.1	29
8.4	.9	.5	.5	-	21.9	6.9	...	14.7	...	.2	.2	30
7.5	-	-	-	-	23.1	5.1	5.1	17.7	17.7	-	.2	31
3.6	-	-	-	-	27.5	3.5	3.5	23.6	23.6	-	.4	32
42	**34**	**36**	**32**	**...**	**54**	**42**	**73**	**64**	**75+**	**30**	**30**	**33**
53.3	38.7	25.7	13.0	-	96.3	37.3	...	45.3	...	9.0	4.7	34
11.2	.3	.3	-	-	50.6	8.6	8.6	41.3	41.3	-	.7	35
1.7	-	-	-	-	-	...	...	...	...	-	-	36
...	...	...	...	...	132.5	45.9	8.6	86.6	41.3	...	...	37
29.9	12.7	8.6	4.1	-	12.0	...	...	...	...	6.9	5.2	38
17.8	12.2	8.2	3.9	-	1.6	...	...	...	...	1.6	-	39
10.2	7.4	4.9	2.5	-	.6	...	...	...	...	.4	.2	40
4.5	3.3	1.4	1.9	-	-	...	...	...	...	-	-	41
1.7	1.5	1.4	.1	-	.1	...	...	...	...	.1	-	42
2.1	1.9	1.4	.5	-	-	...	...	...	...	-	-	43
2.7	**3.1**	**3.0**	**3.1**	**...**	**1.5**	**...**	**...**	**...**	**...**	**2.2**	**2.0**	**44**
-	-	-	-	-	6.1	2.9	.4	3.2	1.1	-	-	45
.3	.3	.1	.1	-	7.4	4.2	1.4	2.9	1.6	.3	-	46
4.6	3.3	2.2	1.1	-	47.7	16.1	2.2	28.3	13.4	1.9	1.4	47
16.2	12.9	6.5	6.4	-	33.6	8.8	1.8	21.4	10.6	2.2	1.2	48
16.9	10.0	6.5	3.5	-	23.1	5.9	1.1	14.4	7.0	1.9	.9	49
13.4	4.6	4.1	.5	-	16.5	3.5	.4	11.7	5.1	.7	.5	50
8.4	5.2	4.9	.3	-	7.8	2.1	.8	3.2	1.8	1.3	1.1	51
3.9	1.8	.7	1.0	-	3.4	1.5	.2	1.1	.4	.4	.4	52
1.7	.5	.5	-	-	1.3	.7	.2	.3	.1	.2	-	53
.8	.4	.4	-	-	.1	-	-	.1	.1	-	-	54
5.2	**4.8**	**5.1**	**4.3**	**...**	**3.9**	**3.5**	**3.7**	**3.9**	**3.9**	**4.6**	**4.6**	**55**
35.1	14.8	10.5	4.2	-	135.8	43.0	8.2	83.4	40.2	5.6	3.8	56
28.0	21.4	13.3	8.0	-	10.9	2.9	.4	3.2	1.1	3.3	1.6	57
2.8	2.5	1.9	.6	-	.1	-	-	-	-	.1	-	58
.3	.3	.1	.1	-	-	-	-	-	-	-	-	59

Table 1-2. Financial Characteristics by Family Type—Occupied Units

[Numbers in thousands. ... means not applicable or sample too small. - means zero or rounds to zero.]

	Characteristics	All households	Family households										
				Married couple					Male householder, no wife present				
					With own children under 18					With own children under 18			
						Race of householder					Race of householder		
			Total	Total	Total	White	Black	Hhldr of Hispanic origin	Total	Total	White	Black	Hhldr of Hispanic origin
1	**Total**	**534.5**	**387.6**	**304.6**	**149.4**	**138.9**	**9.4**	**1.4**	**16.8**	**7.2**	**6.2**	**1.0**	**.1**
	Household Income												
2	Less than $5,000	54.7	25.0	8.4	3.6	3.3	.1	-	2.4	1.4	1.2	.1	-
3	$5,000 to $9,999	56.0	26.9	14.6	4.6	4.0	.6	.1	1.6	.5	.3	.2	-
4	$10,000 to $14,999	45.9	27.4	19.9	6.9	6.2	.6	-	.7	.5	.4	.1	-
5	$15,000 to $19,999	55.8	37.9	24.4	11.9	10.0	1.9	-	2.6	1.0	.7	.3	-
6	$20,000 to $24,999	64.6	44.8	32.8	14.5	12.6	1.7	-	2.0	.5	.4	.1	.1
7	$25,000 to $29,999	42.3	31.9	27.0	15.5	14.7	.5	.3	1.2	.6	.6	-	-
8	$30,000 to $34,999	44.2	37.3	33.0	17.8	16.4	1.4	.1	1.2	.6	.6	-	-
9	$35,000 to $39,999	38.4	33.3	29.3	17.7	16.9	.6	.2	2.3	.7	.7	-	-
10	$40,000 to $49,999	52.0	47.0	43.1	23.6	22.2	1.4	.2	1.4	.9	.9	-	-
11	$50,000 to $59,999	28.7	27.2	25.7	12.0	11.7	.2	.2	.4	-	-	-	-
12	$60,000 to $79,999	28.0	26.9	25.4	13.1	13.1	-	.2	.7	.5	.5	-	-
13	$80,000 to $99,999	11.3	10.3	9.9	3.8	3.5	.2	-	.2	-	-	-	-
14	$100,000 to $119,999	4.5	4.3	4.1	2.4	2.2	-	-	-	-	-	-	-
15	$120,000 or more	8.2	7.6	7.1	2.0	2.0	-	-	-	-	-	-	-
16	**Median**	**24 252**	**29 997**	**33 828**	**34 979**	**35 622**	**24 108**	...	**22 444**	**21 744**	**26 203**	...	...
	As percent of poverty level:												
17	Less than 50 percent	31.6	22.5	7.1	4.2	3.3	.8	-	2.5	1.5	1.4	.1	-
18	50 to 99	45.1	22.4	11.1	6.8	6.6	.2	.1	.8	.4	.1	.2	-
19	100 to 149	49.0	27.5	20.4	9.3	8.3	1.0	-	1.5	.3	.1	.1	-
20	150 to 199	48.5	35.1	27.7	17.7	15.2	2.4	-	1.1	.7	.6	.1	.1
21	200 percent or more	360.3	280.1	238.4	111.4	105.4	5.0	1.2	11.0	4.3	4.0	.3	-
	Monthly Housing Costs												
22	Less than $100	13.3	7.7	1.3	.8	.5	.3	-	.4	.1	-	.1	-
23	$100 to $199	83.7	49.7	33.8	6.1	5.1	.7	-	3.3	1.4	1.2	.2	-
24	$200 to $249	53.2	31.9	24.2	5.9	5.4	.4	-	1.6	.4	.4	-	-
25	$250 to $299	65.5	46.0	32.1	11.9	10.8	.9	-	2.6	1.0	.8	.1	-
26	$300 to $349	42.6	29.3	22.6	11.6	10.1	1.6	.1	1.4	.8	.6	.3	-
27	$350 to $399	46.2	30.3	23.7	11.8	10.8	1.0	-	.9	.2	.2	-	-
28	$400 to $449	33.6	25.3	20.9	11.1	10.5	.4	.2	1.2	.4	.3	.1	.1
29	$450 to $499	26.6	21.6	17.6	10.4	9.4	1.0	.4	.1	-	-	-	-
30	$500 to $599	41.7	34.9	29.7	19.7	18.8	.6	-	1.6	.9	.9	-	-
31	$600 to $699	25.9	22.6	19.7	13.4	12.1	1.4	-	.5	.3	.3	-	-
32	$700 to $799	18.6	16.8	15.8	9.7	9.3	.4	-	.5	.2	.2	-	-
33	$800 to $899	13.3	11.9	11.4	7.0	7.0	-	-	-	-	-	-	-
34	$900 to $999	8.5	6.1	5.4	3.4	3.4	-	-	.7	.2	.2	-	-
35	$1,000 to $1,249	11.1	9.4	7.9	4.5	4.2	.2	.2	.2	-	-	-	-
36	$1,250 to $1,499	6.0	5.6	5.6	3.2	3.2	-	.2	-	-	-	-	-
37	$1,500 or more	4.5	4.0	3.8	1.8	1.5	-	-	-	-	-	-	-
38	No cash rent	6.7	4.5	3.6	.8	.8	-	-	.1	-	-	-	-
39	Mortgage payment not reported	33.3	30.0	25.4	16.4	16.0	.4	.2	1.5	1.1	1.1	-	-
40	**Median (excludes no cash rent)**	**337**	**370**	**400**	**483**	**492**	**377**	...	**292**	**307**	**316**	...	...
	Monthly Housing Costs as Percent of Income												
41	Less than 5 percent	14.8	13.6	11.8	1.9	1.9	-	-	.2	-	-	-	-
42	5 to 9 percent	65.5	58.5	50.9	17.0	15.8	1.0	-	2.4	.6	.6	-	-
43	10 to 14 percent	85.0	67.9	57.0	26.1	24.2	1.6	.2	3.3	.7	.7	-	-
44	15 to 19 percent	80.5	59.1	47.9	26.1	24.2	1.9	.1	2.0	.6	.2	.4	-
45	20 to 24 percent	70.1	50.5	39.3	22.4	20.3	1.6	.4	3.2	2.0	1.7	.3	-
46	25 to 29 percent	49.0	30.3	24.5	15.3	13.5	1.7	.2	.9	.3	.1	.1	.1
47	30 to 34 percent	26.4	16.0	11.5	7.3	7.2	.1	-	.3	.1	-	.1	-
48	35 to 39 percent	16.3	8.9	6.6	3.3	3.1	.1	-	.2	.2	.2	-	-
49	40 to 49 percent	23.6	13.1	7.9	4.1	3.6	.5	.1	-	-	-	-	-
50	50 to 59 percent	16.0	8.0	5.0	2.6	2.6	-	-	1.1	.6	.6	-	-
51	60 to 69 percent	7.7	4.5	1.7	.7	.7	-	-	.3	.3	.3	-	-
52	70 percent or more	35.9	20.0	9.8	4.9	4.3	.5	-	1.2	.7	.7	-	-
53	Zero or negative income	4.2	2.8	1.7	.6	.6	-	-	.2	-	-	-	-
54	No cash rent	6.7	4.5	3.6	.8	.8	-	-	.1	-	-	-	-
55	Mortgage payment not reported	32.9	29.7	25.4	16.4	16.0	.4	.2	1.3	1.1	1.1	-	-
56	**Median (excludes 3 previous lines)**	**20**	**18**	**17**	**19**	**19**	**20**	...	**19**	**23**	**23**	...	...
	OWNER OCCUPIED UNITS												
57	**Total**	**333.1**	**282.5**	**239.7**	**113.9**	**109.3**	**3.9**	**.9**	**11.0**	**4.4**	**4.3**	**.1**	**.1**
	Value												
58	Less than $10,000	7.1	6.4	5.5	3.4	3.4	-	-	.6	-	-	-	-
59	$10,000 to $19,999	9.2	7.0	4.6	2.4	2.2	.2	-	.9	.2	.2	-	-
60	$20,000 to $29,999	14.9	10.3	7.0	1.8	1.8	-	-	.7	.2	.2	-	-
61	$30,000 to $39,999	19.7	15.4	11.9	4.5	3.9	.6	-	1.4	1.0	1.0	-	-
62	$40,000 to $49,999	49.2	36.4	27.3	14.0	13.3	.7	.3	2.2	1.1	1.1	-	-
63	$50,000 to $59,999	63.8	53.5	44.6	20.8	20.7	.2	-	1.5	.4	.4	-	-
64	$60,000 to $69,999	43.3	40.8	36.9	19.7	18.5	.7	-	.9	.2	.2	-	-
65	$70,000 to $79,999	29.2	25.9	21.2	10.4	9.9	.5	-	1.2	.7	.7	-	-
66	$80,000 to $99,999	48.2	42.8	38.5	18.2	17.3	.9	.2	.9	.6	.4	.1	.1
67	$100,000 to $119,999	15.1	13.9	13.5	4.9	4.8	.1	-	.2	-	-	-	-
68	$120,000 to $149,999	15.2	14.1	13.8	7.3	7.3	-	.2	.2	-	-	-	-
69	$150,000 to $199,999	6.8	6.6	6.6	4.0	4.0	-	-	-	-	-	-	-
70	$200,000 to $249,999	4.9	4.4	4.1	1.7	1.5	-	.2	-	-	-	-	-
71	$250,000 to $299,999	1.5	1.5	1.3	.2	.2	-	-	.2	-	-	-	-
72	$300,000 or more	5.0	3.5	2.9	.4	.4	-	-	-	-	-	-	-
73	**Median**	**60 614**	**62 990**	**65 148**	**65 105**	**65 065**	...	...	**48 705**	...	...	...	...

Family households—Con.					Nonfamily households							
Female householder, no husband present												
	With own children under 18					Living alone				Other nonfamily		
		Race of householder				Male		Female				
Total	Total	White	Black	Hhldr of Hispanic origin	Total	Total	65 and over	Total	65 and over	Male	Female	
66.2	38.9	25.9	13.0	-	146.9	45.9	8.6	86.6	41.3	9.0	5.4	1
14.2	11.7	5.0	6.6	-	29.6	6.7	1.3	21.9	12.7	.1	.9	2
10.6	7.2	4.3	3.0	-	29.1	6.5	3.7	21.9	15.1	.6	.1	3
6.8	3.8	3.1	.6	-	18.5	6.5	.9	10.4	4.0	1.0	.6	4
10.9	5.3	3.8	1.4	-	17.9	5.9	1.1	11.0	4.1	.8	.2	5
10.0	4.9	4.4	.5	-	19.8	5.6	.7	12.0	3.3	1.1	1.2	6
3.8	1.4	1.1	.3	-	10.4	4.4	.2	4.4	.9	1.1	.6	7
3.1	1.9	1.5	.4	-	6.9	3.5	.4	2.0	-	1.0	.4	8
1.7	.5	.5	-	-	5.1	2.5	.3	1.4	.5	.9	.3	9
2.6	1.0	1.0	-	-	5.0	2.7	-	.6	.5	1.3	.3	10
1.1	.5	.5	-	-	1.5	.2	-	.7	.3	.7	-	11
.7	.2	.2	-	-	1.2	.4	-	-	-	.2	.6	12
.2	-	-	-	-	1.0	.5	-	.2	-	-	.2	13
.1	.1	.1	-	-	.3	.3	-	-	-	-	-	14
.5	.5	.5	-	-	.6	.4	-	-	-	.2	-	15
15 682	10 762	15 786	5000-	...	13 973	17 842	9 117	9 874	7 641	28 997	23 454	16
12.9	11.6	5.0	6.6	-	9.1	3.4	.5	5.7	1.7	-	-	17
10.6	6.5	3.7	2.8	-	22.7	3.3	.8	18.1	12.4	.4	.9	18
5.6	4.2	3.7	.6	-	21.5	5.4	2.9	15.3	10.6	.6	.3	19
6.4	3.6	3.1	.5	-	13.4	3.9	1.3	7.8	3.6	1.3	.5	20
30.6	12.9	10.4	2.5	-	80.2	30.0	3.1	39.7	12.9	6.7	3.8	21
6.0	5.1	.6	4.5	-	5.6	1.1	1.0	4.0	3.1	.4	.2	22
12.5	4.0	2.1	1.9	-	34.0	9.9	2.2	23.5	14.4	.6	-	23
6.1	3.1	2.0	1.1	-	21.3	6.1	2.1	13.6	7.2	1.0	.7	24
11.2	7.0	5.6	1.5	-	19.6	5.7	.5	12.8	5.5	.7	.4	25
5.4	3.9	2.1	1.8	-	13.3	4.0	.5	7.3	2.4	1.3	.7	26
5.7	3.7	3.4	.3	-	16.0	5.5	.1	8.4	2.6	1.0	1.0	27
3.3	1.9	1.9	-	-	8.3	3.0	.1	4.6	1.5	.4	.3	28
3.8	2.0	1.1	.9	-	5.0	2.0	.3	1.9	.4	.8	.3	29
3.6	2.1	1.8	.2	-	6.8	3.1	-	2.8	.7	.9	-	30
2.4	1.9	1.9	-	-	3.2	1.6	.2	1.0	.1	.3	.3	31
.5	.5	.3	.2	-	1.8	.1	.1	.9	.3	.2	.6	32
.5	.5	.5	-	-	1.4	.4	-	1.0	.6	-	-	33
-	-	-	-	-	2.4	.6	.2	1.1	.9	.5	.2	34
1.4	.5	.5	-	-	1.7	.5	.2	.7	.2	.2	.2	35
-	-	-	-	-	.4	-	-	-	-	.2	.2	36
.2	-	-	-	-	.5	.2	.2	.2	.2	-	-	37
.8	.8	.5	.3	-	2.2	.9	.6	1.0	.6	.3	-	38
3.0	1.9	1.6	.3	-	3.3	1.1	-	1.7	.5	.2	.2	39
279	292	338	191	...	275	292	219	254	218	363	379	40
1.6	1.0	.8	.1	-	1.1	.6	.2	.4	-	.2	-	41
5.2	1.4	1.2	.1	-	6.9	3.5	.6	2.1	1.1	1.2	.1	42
7.6	1.7	1.2	.5	-	17.1	6.8	.4	6.1	2.0	2.6	1.7	43
9.2	4.0	2.9	1.1	-	21.4	7.0	.7	12.3	4.4	1.3	.8	44
7.9	6.2	2.6	3.6	-	19.6	6.2	.7	11.0	3.4	1.9	.5	45
4.9	3.8	2.6	1.3	-	18.7	6.5	1.6	11.6	4.4	.2	.4	46
4.2	2.6	2.0	.6	-	10.4	2.4	.6	7.5	4.8	-	.4	47
2.2	.9	.7	.3	-	7.4	1.6	.4	5.4	4.1	.3	.2	48
5.3	3.5	2.0	1.5	-	10.5	2.0	.8	8.1	5.4	.2	.1	49
2.0	1.5	1.3	.3	-	8.0	2.1	.8	5.7	3.6	.3	-	50
2.4	1.7	1.4	.3	-	3.2	.7	.4	2.4	1.8	.1	-	51
9.0	6.9	4.5	2.4	-	15.9	3.7	1.0	11.0	4.9	.1	1.0	52
.9	.9	.5	.4	-	1.4	1.0	-	.4	.3	-	-	53
.8	.8	.5	.3	-	2.2	.9	.6	1.0	.6	.3	-	54
3.0	1.9	1.6	.3	-	3.1	1.0	-	1.7	.5	.2	.2	55
24	29	30	27	...	26	23	30	29	35	16	20	56
31.8	11.0	9.5	1.5	-	50.6	13.9	3.1	32.4	17.5	2.6	1.7	57
.4	.2	.2	-	-	.7	.1	-	-	-	.4	.2	58
1.6	.6	.4	.2	-	2.2	.5	-	1.7	1.0	-	-	59
2.6	.9	.7	.2	-	4.7	1.3	.5	3.2	1.9	.2	-	60
2.1	.4	.4	-	-	4.3	.8	-	3.2	1.5	.2	-	61
6.9	3.1	2.6	.5	-	12.8	3.8	.9	6.5	4.3	.5	-	62
7.4	2.3	1.9	.4	-	10.2	3.5	.7	5.6	3.3	.2	.8	63
3.1	.9	.9	-	-	2.5	.9	.2	1.4	.7	.2	-	64
3.5	1.7	1.7	-	-	3.3	.8	-	2.5	1.1	-	-	65
3.4	.5	.5	-	-	5.3	1.8	.6	3.1	1.9	.2	.2	66
.2	.2	.2	-	-	1.2	.3	.1	.5	-	.2	.2	67
-	-	-	-	-	1.1	-	-	1.1	.8	-	-	68
-	-	-	-	-	.2	-	-	-	-	-	.2	69
.2	.2	-	.2	-	.6	-	-	.4	.4	.2	-	70
-	-	-	-	-	-	-	-	-	-	-	-	71
.6	-	-	-	-	1.5	.2	-	1.1	.5	.2	-	72
53 279	51 278	52 193	...	...	50 652	51 283	...	49 485	49 977	...	...	73

Table 1-3. Housing Quality by Family Type—Occupied Units

[Numbers in thousands. ... means not applicable or sample too small. - means zero or rounds to zero.]

	Characteristics	All households	Family households										
				Married couple					Male householder, no wife present				
					With own children under 18					With own children under 18			
						Race of householder					Race of householder		
			Total	Total	Total	White	Black	Hhldr of Hispanic origin	Total	Total	White	Black	Hhldr of Hispanic origin
1	**Total**	**534.5**	**387.6**	**304.6**	**149.4**	**138.9**	**9.4**	**1.4**	**16.8**	**7.2**	**6.2**	**1.0**	**.1**
	Water Supply Stoppage												
2	With hot and cold piped water	533.3	387.5	304.5	149.3	138.7	9.4	1.4	16.8	7.2	6.2	1.0	.1
3	No stoppage in last 3 months	500.6	365.1	288.2	140.9	130.8	8.8	1.4	15.1	6.4	5.6	.7	.1
4	With stoppage in last 3 months	24.8	16.9	12.9	6.9	6.3	.6	-	1.5	.8	.6	.2	-
5	No stoppage lasting 6 hours or more	10.2	6.6	5.2	2.8	2.6	.1	-	.4	-	-	-	-
6	1 time lasting 6 hours or more	11.3	7.5	5.9	3.2	2.8	.4	-	.9	.8	.6	.2	-
7	2 times	1.9	1.4	.6	.4	.4	-	-	.2	-	-	-	-
8	3 times	.9	.9	.6	.4	.4	-	-	-	-	-	-	-
9	4 times or more	.2	.2	.2	-	-	-	-	-	-	-	-	-
10	Number of times not reported	.3	.3	.3	.1	.1	-	-	-	-	-	-	-
11	Stoppage not reported	7.9	5.5	3.4	1.6	1.6	-	-	.2	-	-	-	-
	Flush Toilet Breakdowns												
12	With one or more flush toilets	531.8	386.9	304.0	149.2	138.6	9.4	1.4	16.7	7.0	6.0	1.0	.1
13	With at least one working toilet at all times in last 3 months	503.5	366.3	289.7	142.0	132.0	8.8	1.2	15.5	6.2	5.2	1.0	.1
14	None working some time in last 3 months	24.6	18.1	12.3	6.3	5.9	.4	.2	1.2	.8	.8	-	-
15	No breakdowns lasting 6 hours or more	7.3	4.9	3.9	1.5	1.4	.1	.2	-	-	-	-	-
16	1 time lasting 6 hours or more	8.4	6.5	4.0	2.1	1.8	.3	-	.9	.6	.6	-	-
17	2 times	3.0	2.1	1.6	1.0	1.0	-	-	-	-	-	-	-
18	3 times	.3	.3	.1	.1	.1	-	-	-	-	-	-	-
19	4 times or more	1.8	1.4	.7	.5	.5	-	-	-	-	-	-	-
20	Number of times not reported	3.8	2.8	2.0	1.1	1.1	-	-	.2	.2	.2	-	-
21	Breakdowns not reported	3.8	2.4	2.1	.8	.7	.2	-	-	-	-	-	-
	Sewage Disposal Breakdowns												
22	With public sewer	458.1	319.1	246.0	123.2	112.9	9.1	1.2	13.5	5.0	4.2	.8	-
23	No breakdowns in last 3 months	449.7	312.9	241.5	120.8	110.6	9.0	1.2	13.0	4.7	3.9	.8	-
24	With breakdowns in last 3 months	8.4	6.2	4.6	2.5	2.3	.2	-	.5	.2	.2	-	-
25	No breakdowns lasting 6 hours or more	2.6	1.8	1.1	.4	.4	-	-	.5	.2	.2	-	-
26	1 time lasting 6 hours or more	4.1	3.0	2.4	1.3	1.1	.2	-	-	-	-	-	-
27	2 times	.8	.5	.5	.3	.3	-	-	-	-	-	-	-
28	3 times	.7	.5	.4	.2	.2	-	-	-	-	-	-	-
29	4 times or more	.2	.2	.2	.2	.2	-	-	-	-	-	-	-
30	With septic tank or cesspool	75.7	68.1	58.3	26.1	25.9	.2	.2	3.2	2.0	1.9	.1	.1
31	No breakdowns in last 3 months	73.0	65.7	56.0	24.5	24.2	.2	.2	3.0	2.0	1.9	.1	.1
32	With breakdowns in last 3 months	2.7	2.4	2.3	1.6	1.6	-	-	.2	-	-	-	-
33	No breakdowns lasting 6 hours or more	-	-	-	-	-	-	-	-	-	-	-	-
34	1 time lasting 6 hours or more	1.9	1.6	1.5	1.0	1.0	-	-	.2	-	-	-	-
35	2 times	.3	.3	.3	.1	.1	-	-	-	-	-	-	-
36	3 times	-	-	-	-	-	-	-	-	-	-	-	-
37	4 times or more	.5	.5	.5	.5	.5	-	-	-	-	-	-	-
	Heating Problems												
38	With heating equipment and occupied last winter	480.8	355.4	280.6	136.3	126.3	8.8	1.2	15.6	6.6	5.6	1.0	.1
39	Not uncomfortably cold for 24 hours or more last winter	436.9	325.3	261.1	123.7	115.5	7.1	1.2	13.4	5.8	4.8	1.0	.1
40	Uncomfortably cold for 24 hours or more last winter[1]	43.7	29.8	19.3	12.6	10.8	1.7	-	2.2	.8	.8	-	-
41	Equipment breakdowns	13.5	10.2	7.4	5.1	4.5	.7	-	.4	-	-	-	-
42	No breakdowns lasting 6 hours or more	.8	.4	-	-	-	-	-	-	-	-	-	-
43	1 time lasting 6 hours or more	8.1	6.9	5.3	3.4	3.1	.3	-	.2	-	-	-	-
44	2 times	1.8	1.3	1.0	1.0	.9	.2	-	-	-	-	-	-
45	3 times	1.3	.6	.3	.2	.2	-	-	-	-	-	-	-
46	4 times or more	.8	.5	.2	.2	-	.2	-	-	-	-	-	-
47	Number of times not reported	.6	.6	.5	.2	.2	-	-	.2	-	-	-	-
48	Other causes	31.9	20.6	12.8	7.9	6.6	1.2	-	1.8	.8	.8	-	-
49	Utility interruption	2.6	1.8	1.4	.9	.9	-	-	-	-	-	-	-
50	Inadequate heating capacity	12.9	7.3	4.5	3.0	2.4	.6	-	.2	-	-	-	-
51	Inadequate insulation	5.1	2.9	1.6	1.1	.6	.3	-	.9	.4	.4	-	-
52	Other	10.2	7.9	5.1	2.7	2.4	.3	-	.4	.4	.4	-	-
53	Not reported	1.0	.8	.2	.2	.2	-	-	.3	-	-	-	-
54	Reason for discomfort not reported	.2	.2	.2	.2	.2	-	-	-	-	-	-	-
55	Discomfort not reported	.2	.2	.2	-	-	-	-	-	-	-	-	-
	Selected Deficiencies[1]												
56	Signs of rats in last 3 months	7.7	5.3	2.2	1.1	.7	.4	-	.4	-	-	-	-
57	Holes in floors	5.7	3.2	1.7	1.0	.7	.3	-	.1	-	-	-	-
58	Open cracks or holes (interior)	33.9	24.7	17.0	11.5	8.9	2.5	.3	.6	.2	-	.2	-
59	Broken plaster or peeling paint (interior)	29.8	19.0	12.3	9.3	8.1	1.2	-	1.2	.4	.4	-	-
60	No electrical wiring	-	-	-	-	-	-	-	-	-	-	-	-
61	Exposed wiring	9.4	5.1	3.0	2.0	2.0	-	-	.2	.2	.2	-	-
62	Rooms without electric outlets	9.1	5.5	3.5	1.7	1.5	.2	.2	.1	.1	.1	-	-
	Selected Amenities[1]												
63	Porch, deck, balcony, or patio	407.7	320.5	263.5	127.4	120.6	5.8	1.0	12.3	5.5	5.2	.3	.1
64	Not reported	-	-	-	-	-	-	-	-	-	-	-	-
65	Telephone available	498.2	365.1	291.9	143.1	133.1	8.8	1.1	14.0	6.0	5.2	.8	.1
66	Usable fireplace	171.0	147.5	132.9	64.7	62.4	2.1	.9	4.0	2.5	1.9	.5	.1
67	Separate dining room	264.3	213.6	179.1	88.7	82.6	5.3	.9	5.9	2.1	1.9	.1	-
68	With 2 or more living rooms or recreation rooms, etc.	175.3	155.7	137.7	73.5	70.9	2.1	.9	4.7	2.1	2.0	.1	.1
69	Garage or carport included with home	310.1	256.6	220.7	105.9	100.3	4.7	.9	9.6	3.7	3.6	.1	.1
70	Not included	222.1	129.2	82.4	42.5	37.5	4.7	.4	7.1	3.4	2.6	.8	-
71	Offstreet parking included	150.4	89.2	60.0	31.6	27.7	3.6	.1	4.9	2.1	1.8	.4	-
72	Offstreet parking not included	4.3	3.5	2.5	1.4	1.4	-	-	.1	.1	.1	-	-
73	Garage or carport not reported	2.2	1.8	1.5	1.0	1.0	-	-	.2	-	-	-	-

Family households—Con.					Nonfamily households							
Female householder, no husband present												
	With own children under 18					Living alone				Other nonfamily		
						Male		Female				
		Race of householder										
Total	Total	White	Black	Hhldr of Hispanic origin	Total	Total	65 and over	Total	65 and over	Male	Female	
66.2	38.9	25.9	13.0	-	146.9	45.9	8.6	86.6	41.3	9.0	5.4	1
66.2	38.9	25.9	13.0	-	145.8	45.4	8.6	86.1	41.1	9.0	5.4	2
61.9	35.8	24.1	11.7	-	135.5	41.8	8.2	81.2	38.5	7.6	4.9	3
2.5	1.7	1.0	.7	-	7.9	3.1	.4	3.4	1.8	.9	.5	4
1.1	.8	.4	.4	-	3.5	1.3	.1	1.4	.6	.5	.4	5
.6	.3	.3	-	-	3.8	1.7	.3	1.6	1.0	.5	.1	6
.6	.4	.1	.3	-	.5	.1	-	.4	.3	-	-	7
.2	.2	.2	-	-	-	-	-	-	-	-	-	8
-	-	-	-	-	-	-	-	-	-	-	-	9
-	-	-	-	-	-	-	-	-	-	-	-	10
1.8	1.4	.9	.6	-	2.3	.4	-	1.5	.9	.4	-	11
66.2	38.9	25.9	13.0	-	144.9	44.9	8.5	85.8	40.9	8.8	5.4	12
												13
61.1	36.2	23.8	12.3	-	137.1	43.6	8.2	81.1	38.2	7.6	4.9	
4.7	2.4	1.8	.6	-	6.5	1.0	.3	3.8	2.1	1.2	.5	14
1.0	.4	.4	-	-	2.4	.1	.1	1.8	1.0	.3	.2	15
1.6	1.0	.7	.3	-	1.9	.3	-	.8	.4	.5	.3	16
.6	.3	.3	-	-	.9	.1	-	.6	.2	.1	-	17
.1	.1	-	.1	-	-	-	-	-	-	-	-	18
.7	.1	.1	-	-	.4	-	-	.1	.1	.3	-	19
.6	.4	.2	.1	-	.9	.4	.1	.5	.3	-	-	20
.4	.4	.3	.1	-	1.3	.4	-	.9	.6	-	-	21
59.5	36.1	23.1	13.0	-	139.0	44.8	8.1	81.6	38.3	7.5	5.2	22
58.4	35.4	23.1	12.3	-	136.8	44.2	8.0	80.1	37.7	7.5	4.9	23
1.1	.7	-	.7	-	2.2	.6	.1	1.5	.7	-	.2	24
.3	.3	-	.3	-	.8	.2	-	.4	-	-	.2	25
.7	.4	-	.4	-	1.1	.4	.1	.7	.3	-	-	26
-	-	-	-	-	.2	-	-	.2	.2	-	-	27
.2	-	-	-	-	.1	-	-	.1	.1	-	-	28
-	-	-	-	-	-	-	-	-	-	-	-	29
6.7	2.8	2.8	-	-	7.5	1.0	.5	4.9	2.8	1.5	.2	30
6.7	2.8	2.8	-	-	7.3	1.0	.5	4.9	2.8	1.2	.2	31
-	-	-	-	-	.3	-	-	-	-	.3	-	32
-	-	-	-	-	-	-	-	-	-	-	-	33
-	-	-	-	-	.3	-	-	-	-	.3	-	34
-	-	-	-	-	-	-	-	-	-	-	-	35
-	-	-	-	-	-	-	-	-	-	-	-	36
-	-	-	-	-	-	-	-	-	-	-	-	37
												38
59.2	32.7	21.8	10.8	-	125.5	37.6	8.2	78.3	40.1	6.2	3.3	
												39
50.9	26.7	18.6	8.1	-	111.6	33.9	6.9	69.1	36.7	5.7	2.9	
												40
8.3	5.9	3.2	2.8	-	13.9	3.8	1.3	9.1	3.4	.5	.5	
2.4	1.3	1.0	.3	-	3.3	.6	-	2.2	.6	-	.5	41
.4	.1	.1	-	-	.4	-	-	.4	.2	-	-	42
1.3	.8	.5	.3	-	1.2	.1	-	1.0	.3	-	.1	43
.2	.1	.1	-	-	.6	.3	-	.2	.2	-	.1	44
.2	.2	.2	-	-	.7	-	-	.5	-	-	.2	45
.2	-	-	-	-	.3	.2	-	.2	-	-	-	46
-	-	-	-	-	-	-	-	-	-	-	-	47
6.0	4.8	2.3	2.5	-	11.3	3.4	1.3	7.4	3.1	.5	-	48
.5	.2	.2	-	-	.8	.1	-	.6	.4	-	-	49
2.5	1.8	.3	1.5	-	5.6	2.1	.8	3.4	1.5	.1	-	50
.4	.4	.3	.1	-	2.2	.4	-	1.7	.6	.2	-	51
2.4	2.1	1.3	.8	-	2.4	.6	.3	1.8	.6	.2	-	52
.2	.2	.2	-	-	.3	.2	.2	.1	-	-	-	53
-	-	-	-	-	-	-	-	-	-	-	-	54
-	-	-	-	-	-	-	-	-	-	-	-	55
2.7	1.8	1.0	.9	-	2.4	1.5	.3	.9	.5	-	-	56
1.3	.9	.5	.4	-	2.5	1.0	.4	1.3	.4	.2	-	57
7.1	4.4	2.8	1.6	-	9.2	2.9	.7	4.9	1.0	1.3	.2	58
5.5	3.9	2.4	1.5	-	10.8	4.4	.9	4.9	.7	1.1	.3	59
-	-	-	-	-	-	-	-	-	-	-	-	60
1.8	.8	.5	.3	-	4.3	1.1	-	2.9	2.1	.2	-	61
1.9	1.5	.6	.9	-	3.6	.9	.2	2.3	.7	.3	.2	62
44.8	23.3	19.9	3.4	-	87.1	23.4	4.1	53.6	23.4	6.3	3.8	63
-	-	-	-	-	-	-	-	-	-	-	-	64
59.2	33.7	22.7	11.0	-	133.1	37.7	7.3	82.2	39.1	8.1	5.1	65
10.5	4.2	3.8	.4	-	23.5	6.1	1.4	13.6	6.2	2.3	1.5	66
28.6	12.6	10.2	2.4	-	50.7	12.4	2.3	32.2	15.1	3.2	2.8	67
												68
13.3	5.7	4.9	.8	-	19.5	6.1	1.7	10.0	4.4	2.0	1.4	
26.4	12.3	10.3	2.0	-	53.5	15.3	3.1	33.2	18.8	3.1	2.0	69
39.6	26.5	15.5	11.0	-	92.9	30.6	5.6	53.0	22.4	5.9	3.4	70
24.3	16.0	10.9	5.1	-	61.2	18.6	3.4	35.5	15.2	4.2	2.6	71
.9	.3	.3	-	-	.8	.3	.3	.4	.1	-	.2	72
.1	.1	.1	-	-	.4	-	-	.4	.1	-	-	73

Table 1-3. **Housing Quality by Family Type—Occupied Units**—Con.

[Numbers in thousands. ... means not applicable or sample too small. - means zero or rounds to zero.]

	Characteristics	All households	Family households										
				Married couple					Male householder, no wife present				
					With own children under 18					With own children under 18			
						Race of householder					Race of householder		
			Total	Total	Total	White	Black	Hhldr of Hispanic origin	Total	Total	White	Black	Hhldr of Hispanic origin
	Overall Opinion of Structure												
1	1 (worst)	4.1	2.9	.9	.5	.3	.2	-	.2	-	-	-	-
2	2	2.4	1.6	.7	.4	.4	-	-	.3	.3	.3	-	-
3	3	4.8	3.2	2.2	1.7	1.7	-	-	.1	.1	.1	-	-
4	4	5.9	3.9	2.7	2.1	1.7	.4	-	.4	.2	-	.2	-
5	5	38.0	25.7	16.0	11.1	8.4	2.5	-	2.4	1.2	1.1	.1	-
6	6	24.0	17.0	12.0	6.8	6.2	.6	.1	1.0	.7	.7	-	-
7	7	59.1	41.6	30.1	17.3	15.9	1.2	-	2.2	.9	.8	.1	-
8	8	116.3	88.3	70.7	38.3	35.6	2.2	.6	2.8	1.2	1.1	.1	-
9	9	69.3	51.3	42.3	19.3	19.0	.3	.2	2.9	1.0	1.0	-	-
10	10 (best)	203.3	148.3	124.6	50.7	48.3	2.1	.3	4.1	1.1	.9	.3	.1
11	Not reported	7.3	3.9	2.5	1.4	1.4	-	-	.5	.2	.2	-	-
	Neighborhood Conditions												
12	With neighborhood	524.1	382.3	301.1	148.0	137.5	9.3	1.4	16.0	6.8	6.0	.8	-
13	No problems	321.1	227.4	182.2	84.0	77.7	5.3	.8	10.2	4.1	3.9	.1	-
14	With problems[1]	202.5	154.5	118.7	63.9	59.8	4.0	.6	5.7	2.7	2.0	.7	-
15	Crime	18.2	11.8	7.8	5.3	3.9	1.4	-	.2	-	-	-	-
16	Noise	35.7	24.5	18.6	8.7	8.2	.5	.1	.6	.3	.1	.1	-
17	Traffic	40.4	31.2	26.9	14.1	13.3	.8	.3	.7	.3	.3	-	-
18	Litter or housing deterioration	21.9	17.8	14.1	6.1	5.2	.8	-	.6	.4	.1	.2	-
19	Poor city or county services	9.4	8.2	6.7	3.9	3.9	-	-	-	-	-	-	-
20	Undesirable commercial, institutional, industrial	12.5	9.6	7.4	3.4	3.2	.1	-	.3	.1	.1	-	-
21	People	85.9	65.1	47.0	28.8	28.1	.8	.1	3.1	1.7	1.3	.4	-
22	Other	42.2	34.2	26.5	14.7	13.6	1.0	.2	1.3	.7	.5	.3	-
23	Type of problem not reported	2.5	2.5	2.0	1.5	1.2	.2	-	-	-	-	-	-
24	Presence of problems not reported	.5	.4	.2	-	-	-	-	-	-	-	-	-
	Overall Opinion of Neighborhood												
25	1 (worst)	11.1	8.2	3.4	2.1	2.1	-	-	.4	.3	.1	.1	-
26	2	4.5	3.1	2.0	1.3	1.1	.2	-	-	-	-	-	-
27	3	8.4	6.2	4.0	2.8	2.6	.1	-	.8	.2	-	.2	-
28	4	10.1	7.7	5.2	2.7	2.4	.3	-	.3	.1	-	.1	-
29	5	46.3	32.6	22.3	12.2	10.0	1.9	.1	1.8	1.0	.9	.1	-
30	6	25.6	18.1	13.8	7.2	6.9	.3	-	.6	.1	.1	-	-
31	7	52.9	36.1	28.3	16.2	14.7	1.6	-	2.0	1.1	1.1	-	-
32	8	99.5	75.7	60.3	30.3	28.0	2.0	.6	3.3	1.8	1.8	-	-
33	9	68.8	49.6	42.1	21.1	20.2	.8	.4	1.3	.2	.2	-	-
34	10 (best)	196.9	145.0	119.7	52.1	49.4	2.0	.2	5.5	1.8	1.6	.1	-
35	No neighborhood	2.1	1.7	1.6	.9	.8	.1	-	.1	.1	-	.1	.1
36	Not reported	8.3	3.6	2.0	.6	.6	-	-	.7	.2	.2	-	-

[1]Figures may not add to total because more than one category may apply to a unit.

Family households—Con.					Nonfamily households							
Female householder, no husband present												
	With own children under 18					Living alone				Other nonfamily		
		Race of householder				Male		Female				
Total	Total	White	Black	Hhldr of Hispanic origin	Total	Total	65 and over	Total	65 and over	Male	Female	
1.8	1.0	-	1.0	-	1.3	.6	.2	.5	.2	.1	-	1
.7	.5	.5	-	-	.8	.3	-	.5	.2	-	-	2
.8	.7	-	.7	-	1.6	.6	-	1.0	-	-	-	3
.9	.9	.3	.6	-	2.0	.3	-	1.5	.4	.1	-	4
7.2	5.4	4.1	1.3	-	12.3	4.4	.7	6.3	3.3	1.0	.6	5
3.9	2.7	1.9	.8	-	7.0	2.9	.1	3.2	.5	.7	.1	6
9.4	6.5	4.9	1.6	-	17.5	6.2	.4	9.1	1.7	1.6	.6	7
14.8	8.8	6.1	2.7	-	28.0	9.3	1.7	15.6	7.5	1.6	1.5	8
6.1	3.3	2.2	1.1	-	18.1	5.8	1.1	11.2	4.6	.8	.2	9
19.6	8.7	5.5	3.2	-	55.0	14.8	4.2	35.5	21.5	2.8	1.9	10
.9	.5	.5	-	-	3.4	.6	.2	2.2	1.4	.2	.4	11
65.3	38.3	25.4	12.9	-	141.6	44.7	7.8	83.6	39.2	8.7	4.8	12
35.0	19.9	13.5	6.4	-	93.7	26.4	5.7	58.0	29.6	5.3	2.0	13
30.1	18.2	11.7	6.5	-	47.9	16.2	2.1	25.6	9.6	3.4	2.8	14
3.9	3.0	1.3	1.7	-	6.4	2.1	.3	3.6	1.1	.5	.2	15
5.3	3.1	1.5	1.6	-	11.2	3.5	.5	6.1	2.5	.9	.7	16
3.6	2.6	1.9	.7	-	9.2	2.5	.3	5.0	1.2	1.1	.7	17
3.1	1.9	.6	1.3	-	4.1	1.2	-	2.7	1.0	-	.2	18
1.6	1.0	.4	.6	-	1.2	.1	-	.9	.6	.2	-	19
												20
1.9	1.1	.7	.4	-	2.9	1.6	.5	1.3	.5	-	-	
14.9	9.0	5.7	3.4	-	20.8	8.0	.9	10.2	4.0	1.5	1.1	21
6.5	4.3	2.8	1.5	-	8.0	1.6	-	4.9	1.3	.8	.6	22
.4	.3	.1	.1	-	-	-	-	-	-	-	-	23
.1	.1	.1	-	-	.1	.1	-	-	-	-	-	24
4.4	3.7	1.3	2.4	-	2.9	1.6	.1	.8	.1	.4	.1	25
1.1	.7	.6	.1	-	1.4	.9	-	.3	.2	.2	-	26
1.4	1.1	.6	.5	-	2.2	.5	.2	1.0	.2	.4	.3	27
2.2	.9	.6	.3	-	2.3	1.0	-	.6	.2	.6	.2	28
8.5	5.8	3.3	2.5	-	13.6	5.3	.3	7.5	3.1	.7	.2	29
3.7	2.1	1.6	.4	-	7.6	2.2	-	4.3	1.2	.5	.6	30
5.8	3.7	2.7	1.1	-	16.9	6.1	1.4	9.0	2.9	1.0	.8	31
12.0	8.2	5.0	3.2	-	23.8	8.8	1.1	12.5	5.3	1.8	.7	32
6.2	2.8	2.0	.8	-	19.1	6.6	.8	11.0	3.8	.8	.7	33
19.8	9.2	7.5	1.7	-	51.9	11.7	3.8	36.5	22.2	2.4	1.2	34
-	-	-	-	-	.3	.3	.3	-	-	-	-	35
.9	.7	.6	.1	-	4.7	.9	.5	3.0	2.1	.3	.6	36

Table 1-4. Neighborhood Quality—Occupied Units

[Numbers in thousands. ... means not applicable or sample too small. - means zero or rounds to zero.]

Characteristics	Total occupied units	Tenure		Housing unit characteristics				Household characteristics					Selected subareas[1]		
		Owner	Renter	New construction 4 yrs	Mobile homes	Physical problems: Severe	Physical problems: Moderate	Black	Hispanic	Elderly (65+)	Moved in past year	Below poverty level	Area one	Area two	Area three
Total	534.5	333.1	201.4	18.1	6.8	6.1	21.0	62.4	3.7	114.9	94.5	76.7	151.7	187.7	53.3
Condition Present as a Percent of Total[2]															
Street noise or traffic	39.86	34.07	49.43	19.79	32.41	62.95	54.96	49.00	40.43	38.91	39.46	50.94	50.68	34.77	40.99
Streets needing repair	17.03	16.90	17.24	17.23	28.74	26.02	21.04	19.21	9.48	14.46	17.46	19.75	19.35	14.32	13.92
Neighborhood crime	16.03	12.08	22.56	5.22	14.02	30.58	32.60	25.51	10.82	11.80	16.92	23.99	26.24	12.59	14.31
Littered streets or lots	16.23	14.25	19.50	9.91	10.17	22.01	30.92	26.20	12.03	14.34	16.01	24.10	26.17	10.69	13.88
Rundown buildings	13.09	10.32	17.67	6.95	16.61	11.32	30.08	26.31	6.63	7.95	15.80	17.94	22.65	8.06	6.26
Non-residential activities	23.65	16.11	36.10	12.85	17.23	44.33	31.06	33.39	19.38	23.80	29.50	36.70	33.62	19.27	24.24
Odors, smoke, or gas	7.97	6.40	10.57	3.03	8.59	11.45	17.60	13.73	-	5.25	8.48	13.64	10.17	7.52	7.73
Any condition(s)	63.66	57.85	73.27	44.47	55.94	81.71	76.04	77.81	49.77	60.23	64.30	74.36	76.56	56.58	62.06
Two or more conditions	36.84	30.30	47.67	19.86	40.91	61.14	59.12	53.36	31.92	33.89	38.47	49.64	51.79	29.06	35.68
No conditions present	36.10	41.97	26.40	54.88	42.31	18.29	23.23	21.54	50.23	39.33	35.70	25.64	23.18	43.15	37.94
Not reported	.23	.18	.33	.66	1.75	-	.73	.65	-	.44	-	-	.27	.27	-
Condition Bothersome as a Percent of Total[2]															
Street noise or traffic	18.02	15.49	22.20	6.82	15.33	37.29	32.45	23.49	13.74	11.58	18.44	23.19	24.23	14.81	16.26
Streets needing repair	10.91	11.15	10.52	9.14	22.89	23.45	10.93	12.07	3.62	6.81	9.81	12.17	12.32	10.05	4.85
Neighborhood crime	10.33	7.38	15.22	3.11	6.88	22.19	18.03	15.56	10.82	5.97	12.20	16.16	16.86	6.93	10.88
Littered streets or lots	11.42	10.44	13.03	5.07	4.98	10.06	21.00	18.43	5.13	8.74	10.75	17.35	18.42	7.06	11.47
Rundown buildings	8.17	7.17	9.82	4.21	13.10	8.87	17.13	15.72	3.36	3.91	8.37	9.57	13.12	4.59	6.33
Non-residential activities	4.16	3.79	4.78	1.05	5.53	7.33	3.31	4.55	5.13	3.72	3.65	6.00	4.39	5.16	2.86
Odors, smoke, or gas	5.54	4.37	7.48	3.03	6.84	8.89	10.26	10.25	-	3.43	5.97	9.02	6.97	5.00	6.30
Unsatisfactory police protection	7.49	5.80	10.28	3.05	2.20	21.49	16.51	11.78	3.92	3.08	7.71	12.73	8.79	5.94	5.49
Unsatisfactory hospitals or clinics	4.18	3.32	5.60	3.99	5.38	12.14	6.37	7.66	3.92	3.75	6.17	7.99	4.88	3.38	2.18
Unsatisfactory neighborhood shopping	7.92	7.53	8.57	2.00	9.54	14.86	14.75	18.75	9.77	10.10	4.30	12.02	11.71	4.86	6.86
Unsatisfactory public elementary school	3.46	3.48	3.44	3.09	-	2.05	6.50	4.97	3.92	-	3.21	3.79	6.25	1.41	2.61
Unsatisfactory public transportation	3.47	3.36	3.63	-	-	-	5.69	4.71	-	2.00	1.94	4.06	4.72	4.37	1.21
Any condition(s) bothersome	48.19	46.05	51.72	27.49	49.10	62.15	68.38	62.66	31.92	39.57	44.81	55.92	58.49	40.77	42.49
Two or more conditions	23.86	20.74	29.01	8.81	29.76	43.45	42.10	36.43	16.03	14.15	21.67	32.97	33.63	19.32	17.84
Conditions so Objectionable Household Wants to Move as a Percent of Total[2]															
Street noise or traffic	7.37	5.13	11.08	2.74	9.88	22.55	16.99	12.55	3.36	2.65	6.21	12.14	10.33	5.79	6.61
Streets needing repair	2.72	2.15	3.66	.66	14.27	9.26	6.83	3.23	-	.52	2.52	3.75	2.93	1.37	2.25
Neighborhood crime	4.58	1.82	9.14	1.03	1.95	13.16	11.65	11.68	3.28	.44	6.59	10.73	9.53	1.78	4.65
Littered streets or lots	4.48	2.79	7.27	1.03	1.75	6.51	12.42	10.52	-	1.74	4.63	9.59	9.15	1.15	4.88
Rundown buildings	3.69	2.67	5.37	1.03	4.94	8.87	9.24	6.70	-	1.15	3.99	5.33	5.38	1.88	4.35
Non-residential activities	1.83	1.40	2.55	-	-	2.16	2.63	3.24	-	.97	1.31	3.66	2.55	2.01	1.61
Odors, smoke, or gas	2.18	.96	4.20	1.03	4.94	8.89	5.34	6.40	-	.62	3.07	6.31	3.61	1.21	1.96
Unsatisfactory police protection	2.18	.92	4.25	-	-	10.64	6.20	6.08	-	.65	3.32	4.65	3.65	1.37	1.24
Unsatisfactory hospitals or clinics	.33	.04	.82	-	1.75	2.26	.89	1.51	-	.21	.44	.94	.46	.29	-
Unsatisfactory public elementary school	1.88	1.77	2.07	2.06	-	-	3.23	2.73	-	-	2.07	2.30	3.19	.89	1.08
Any condition(s) objectionable	15.62	10.95	23.34	3.77	26.42	31.96	32.84	26.74	6.63	5.87	16.94	25.46	22.73	10.52	13.70
Two or more conditions	7.78	4.85	12.61	1.69	13.06	17.26	20.63	15.46	-	2.15	8.69	14.58	12.13	4.35	6.93
Incomplete Reporting as a Percent of Total[2]															
Street noise or traffic	.26	.23	.33	.66	1.75	-	.73	.65	-	.44	-	-	.27	.35	-
Streets needing repair	.52	.25	.95	.66	1.75	-	1.49	1.13	-	1.10	-	-	.61	.73	-
Neighborhood crime	1.03	.40	2.08	1.62	1.75	14.19	.73	1.36	-	.95	1.18	1.41	1.90	.61	1.25
Littered streets or lots	.45	.35	.63	.66	4.94	5.68	1.55	.65	-	.57	.35	.87	.47	.46	.25
Rundown buildings	.53	.39	.77	.66	1.75	-	3.29	1.46	-	1.12	.33	1.30	.94	.47	-
Non-residential activities	.38	.24	.61	.66	5.03	-	3.40	.65	-	.44	.42	.73	.27	.27	.73
Odors, smoke, or gas	.27	.18	.41	.66	1.75	-	1.55	.65	-	.44	.18	.22	.27	.27	-
Unsatisfactory police protection (includes don't know)	6.59	5.42	8.51	14.98	15.49	7.97	9.42	9.25	-	7.38	11.72	6.25	9.52	6.01	2.10
Unsatisfactory hospitals or clinics (includes don't know)	3.24	1.92	5.43	5.02	1.75	-	4.06	5.91	-	3.76	6.09	5.25	4.76	3.12	1.41
Public Elementary School as a Percent of Total															
Households with any children aged 0-16	35.19	37.25	31.79	42.24	45.98	27.31	46.95	39.76	37.86	3.90	37.89	41.24	28.01	34.47	36.26
Satisfactory public elementary school	30.41	32.59	26.82	33.08	38.50	27.31	42.02	34.21	32.52	2.86	29.84	34.35	21.33	30.70	30.63
Unsatisfactory public elementary school	-	-	-	-	-	-	-	-	-	-	-	-	-	-	-
So bothered they want to move	-	-	-	-	-	-	-	-	-	-	-	-	-	-	-
Not reported	-	-	-	-	-	-	-	-	-	-	-	-	-	-	-
Not reported or don't know	4.78	4.68	4.97	9.16	7.47	-	4.93	5.55	5.34	1.04	8.05	6.90	6.68	3.77	5.63
Public elementary school less than 1 mile	21.31	20.74	22.27	13.71	13.00	24.69	23.32	30.72	17.77	3.05	22.36	28.58	22.01	21.88	20.70
Public elementary school 1 mile or more	15.63	18.49	10.92	29.96	27.40	4.71	26.00	11.66	18.83	.32	15.35	13.40	8.99	13.30	16.80
Not reported	1.83	1.63	2.17	1.76	5.57	-	4.58	2.61	5.34	.53	3.49	3.21	3.66	.71	1.43
Households without children aged 0-16	64.81	62.75	68.21	57.76	54.02	72.69	53.05	60.24	62.14	96.10	62.11	58.76	71.99	65.53	63.74
Households with children aged 4-16	33.12	36.89	26.91	38.15	34.76	26.75	42.69	38.97	36.60	2.57	29.93	35.31	26.48	32.89	33.77
Attend public school(K-12)	23.95	24.94	22.33	25.73	33.00	26.75	33.17	33.74	21.99	2.27	22.95	30.84	17.77	22.69	23.14
Attend private school (K-12)	6.18	8.84	1.79	7.47	-	-	6.33	2.52	11.12	.31	3.20	1.34	6.37	7.50	6.24
Attend ungraded school, preschool, etc	.46	.43	.51	1.09	-	-	.71	.48	-	-	.22	.43	.31	.72	-
Does not attend school	1.63	1.82	1.30	3.19	-	-	-	.97	3.49	-	2.80	1.87	.86	1.51	2.77
Not reported	.90	.86	.97	.68	1.75	-	2.48	1.26	-	-	.77	.83	1.17	.46	1.61

Table 1-4. **Neighborhood Quality—Occupied Units**—Con.

[Numbers in thousands. ... means not applicable or sample too small. - means zero or rounds to zero.]

Characteristics	Total occupied units	Tenure		Housing unit characteristics				Household characteristics					Selected subareas[1]		
		Owner	Renter	New construction 4 yrs	Mobile homes	Physical problems: Severe	Physical problems: Moderate	Black	Hispanic	Elderly (65+)	Moved in past year	Below poverty level	Area one	Area two	Area three
Public Transportation as a Percent of the Total															
With public transportation	68.99	60.83	82.49	38.67	46.61	74.49	78.30	93.42	76.32	69.00	70.32	79.58	95.11	66.27	84.99
Household uses it at least weekly	13.98	8.38	23.23	1.84	8.76	28.64	21.13	43.63	5.85	15.42	13.15	29.45	30.09	6.92	16.82
Satisfactory public transportation	12.98	7.52	21.99	1.84	8.76	28.64	21.13	41.33	5.85	14.30	12.53	27.84	28.56	5.66	16.29
Unsatisfactory public transportation	1.00	.66	1.23	-	-	-	-	2.30	-	1.12	.62	1.60	1.53	1.26	.53
Not reported	-	-	-	-	-	-	-	-	-	-	-	-	-	-	-
Household uses it less than weekly	36.95	34.44	41.10	27.86	19.71	29.64	42.53	39.45	35.62	34.44	37.49	34.71	49.43	34.43	53.09
Satisfactory public transportation	34.41	31.86	38.63	27.86	19.71	29.64	36.84	37.04	35.62	33.44	36.03	32.25	46.16	31.19	51.94
Unsatisfactory public transportation	2.40	2.44	2.33	-	-	-	5.69	2.40	-	.88	1.32	2.46	3.18	3.12	.43
Not reported	.14	.14	.13	-	-	-	-	-	-	.13	.13	-	.08	.12	.72
Household does not use	17.64	17.44	17.96	8.97	18.15	16.22	14.84	9.61	34.85	18.61	19.69	15.42	15.05	24.93	14.83
Not reported	.43	.56	.21	-	-	-	-	.72	-	.32	-	-	.54	-	.25
No public transportation	30.36	38.51	16.87	57.63	51.64	25.51	20.16	5.94	23.68	30.24	27.70	19.55	4.51	33.15	15.01
Not reported	.65	.66	.64	3.70	1.75	-	1.55	.65	-	.75	1.97	.87	.38	.58	-
Neighborhood Shopping as a Percent of the Total															
Satisfactory neighborhood shopping	91.53	92.15	90.50	94.98	88.71	85.14	84.52	80.60	90.23	88.68	95.25	88.82	87.16	94.77	92.84
Less than 1 mile	71.72	67.20	79.18	62.41	56.75	64.82	67.62	69.32	59.92	69.91	77.56	73.40	76.44	75.43	80.61
1 mile or more	19.49	24.64	10.98	32.57	31.96	20.32	16.90	10.84	30.31	18.20	17.69	13.24	10.26	19.34	12.24
Not reported	.33	.31	.35	-	-	-	-	.45	-	.57	-	.18	.46	-	-
Unsatisfactory neighborhood shopping	7.92	7.53	8.57	2.00	9.54	14.86	14.75	18.75	9.77	10.10	4.30	12.02	11.71	4.86	6.86
Not reported or don't know	.54	.31	.92	3.02	1.75	-	.73	.65	-	1.22	.45	1.16	1.12	.37	.30

[1]See back cover for details.
[2]Figures may not add to 100%, because more than one condition may apply to a unit or conditions are not reported.

Table 2-4. **Neighborhood Quality—Owner Occupied Units**

[Numbers in thousands. ... means not applicable or sample too small. - means zero or rounds to zero.]

Characteristics	Total occupied units	Housing unit characteristics: New construction 4 yrs	Mobile homes	Physical problems: Severe	Moderate	Household characteristics: Black	Hispanic	Elderly (65+)	Moved in past year	Below poverty level	Selected subreas[1]: Area one	Area two	Area three
Total	**333.1**	**12.6**	**5.5**	**1.9**	**8.7**	**21.0**	**2.0**	**75.8**	**28.6**	**24.0**	**58.8**	**138.0**	**33.2**
Condition Present as a Percent of Total[2]													
Street noise or traffic	34.07	15.60	26.98	60.87	37.18	42.63	31.59	37.26	27.38	39.68	45.58	30.92	35.90
Streets needing repair	16.90	19.96	22.06	13.03	18.72	15.24	11.18	16.46	12.92	20.58	21.34	13.65	13.96
Neighborhood crime	12.08	4.52	17.21	38.08	19.34	19.16	7.49	11.74	6.49	9.77	21.60	11.86	9.92
Littered streets or lots	14.25	9.79	8.52	11.40	23.14	22.56	9.79	18.07	6.92	14.23	23.70	10.71	13.83
Rundown buildings	10.32	8.53	16.43	-	18.31	26.59	-	9.06	9.59	11.84	19.53	7.20	6.63
Non-residential activities	16.11	7.52	12.58	21.27	8.68	19.81	22.72	19.62	13.10	24.80	22.40	13.87	20.52
Odors, smoke, or gas	6.40	2.87	10.55	8.25	10.84	8.50	-	5.98	5.58	6.27	8.83	6.73	4.80
Any condition(s)	57.85	45.17	53.17	81.78	58.62	68.84	41.38	59.91	48.11	60.82	68.69	53.23	56.88
Two or more conditions	30.30	17.21	37.40	45.06	41.05	44.51	41.38	33.60	18.36	35.37	47.06	24.86	30.62
No conditions present	41.97	53.89	44.68	18.22	41.38	29.96	58.62	40.09	51.89	39.18	30.89	46.77	43.12
Not reported	.18	.94	2.15	-	-	1.19	-	-	-	-	.43	-	-
Condition Bothersome as a Percent of Total[2]													
Street noise or traffic	15.49	6.82	18.82	60.87	17.85	16.58	12.92	12.70	11.23	11.53	22.77	13.29	13.85
Streets needing repair	11.15	11.31	19.91	13.03	7.95	9.77	-	9.02	3.90	16.04	14.46	10.38	2.88
Neighborhood crime	7.38	3.00	8.45	25.42	10.47	9.94	7.49	5.84	3.89	5.33	12.92	5.87	7.67
Littered streets or lots	10.44	5.81	2.15	11.40	15.58	15.95	9.79	12.10	4.92	11.03	17.65	7.45	11.95
Rundown buildings	7.17	4.58	12.12	-	10.69	19.34	-	4.96	3.60	5.15	13.06	4.85	5.98
Non-residential activities	3.79	1.52	4.45	8.25	2.51	1.79	9.79	4.28	2.83	5.01	4.99	4.38	2.45
Odors, smoke, or gas	4.37	2.87	8.40	-	5.23	7.38	-	4.43	4.14	3.44	5.84	4.53	4.11
Unsatisfactory police protection	5.80	2.91	-	23.79	7.30	7.54	7.49	2.98	1.91	7.88	6.38	5.24	3.41
Unsatisfactory hospitals or clinics	3.32	4.26	6.61	8.25	2.65	4.65	7.49	3.74	3.71	4.33	3.99	2.61	2.63
Unsatisfactory neighborhood shopping	7.53	2.87	11.71	25.32	20.40	20.08	18.67	9.97	3.39	12.78	10.94	4.44	8.43
Unsatisfactory public elementary school	3.48	2.97	-	-	7.74	4.48	7.49	-	2.27	-	7.48	1.59	3.81
Unsatisfactory public transportation	3.36	-	-	-	8.78	3.05	-	1.61	.81	2.93	4.37	4.37	1.11
Any condition(s) bothersome	46.05	34.74	47.05	69.12	53.50	62.46	41.38	44.19	30.67	42.82	57.92	40.50	41.11
Two or more conditions	20.74	11.21	32.57	57.35	38.62	32.50	17.28	16.95	8.72	25.98	32.37	17.34	15.89
Conditions so Objectionable Household Wants to Move as a Percent of Total[2]													
Street noise or traffic	5.13	.94	12.12	37.18	5.37	2.75	-	2.74	.90	3.32	6.32	4.67	4.08
Streets needing repair	2.15	.94	17.52	-	2.65	-	-	.28	-	1.22	3.06	.97	-
Neighborhood crime	1.82	-	2.39	12.39	2.65	3.97	-	.47	.50	2.48	3.50	1.13	1.38
Littered streets or lots	2.79	-	2.15	-	3.88	3.01	-	2.26	.42	3.39	5.87	1.11	3.48
Rundown buildings	2.67	-	6.06	-	1.37	2.44	-	1.36	.42	1.83	4.08	1.86	2.80
Non-residential activities	1.40	-	-	-	2.51	.73	-	1.09	.48	2.51	2.82	1.49	1.30
Odors, smoke, or gas	.96	-	6.06	-	-	1.29	-	.74	.78	1.89	1.05	1.13	-
Unsatisfactory police protection	.92	-	-	12.39	2.65	3.35	-	.48	-	2.51	1.58	.80	-
Unsatisfactory hospitals or clinics	.04	-	2.15	-	-	-	-	-	-	-	-	-	-
Unsatisfactory public elementary school	1.77	1.48	-	-	2.72	1.24	-	-	1.49	-	3.14	.88	1.37
Any condition(s) objectionable	10.95	2.43	32.43	37.18	14.55	10.42	-	6.13	4.57	12.43	13.82	8.55	7.64
Two or more conditions	4.85	.94	16.03	12.39	9.25	4.86	-	2.56	.42	5.72	7.11	3.32	3.44
Incomplete Reporting as a Percent of Total[2]													
Street noise or traffic	.23	.94	2.15	-	-	1.19	-	-	-	-	.43	.11	-
Streets needing repair	.25	.94	2.15	-	-	1.19	-	-	-	-	.43	.18	-
Neighborhood crime	.40	2.33	2.15	18.22	-	1.19	-	-	.61	1.44	.80	.25	-
Littered streets or lots	.35	.94	6.06	18.22	-	1.19	-	-	-	1.44	.43	.25	-
Rundown buildings	.39	.94	2.15	-	2.65	2.30	-	.63	-	1.02	1.19	.18	-
Non-residential activities	.24	.94	6.17	-	-	1.19	-	-	.78	-	.43	-	-
Odors, smoke, or gas	.18	.94	2.15	-	-	1.19	-	-	-	-	.43	-	-
Unsatisfactory police protection (includes don't know)	5.42	11.11	15.06	-	10.32	8.76	-	5.78	11.02	3.48	5.97	5.19	2.53
Unsatisfactory hospitals or clinics (includes don't know)	1.92	3.82	2.15	-	2.85	6.45	-	2.14	3.49	2.10	1.52	2.16	.65
Public Elementary School as a Percent of Total													
Households with any children aged 0-16	37.25	49.41	40.25	56.99	52.90	36.70	51.61	5.20	47.03	24.61	30.36	35.91	38.20
Satisfactory public elementary school	32.59	37.76	31.07	56.99	47.01	29.80	41.02	3.98	34.62	19.98	22.56	31.91	32.80
Unsatisfactory public elementary school	-	-	-	-	-	-	-	-	-	-	-	-	-
So bothered they want to move	-	-	-	-	-	-	-	-	-	-	-	-	-
Not reported	-	-	-	-	-	-	-	-	-	-	-	-	-
Not reported or don't know	4.66	11.65	9.17	-	5.88	6.90	10.59	1.22	12.41	4.63	7.79	4.00	5.40
Public elementary school less than 1 mile	20.74	13.57	12.00	48.74	26.19	26.19	27.05	4.09	19.95	11.81	24.76	21.64	20.39
Public elementary school 1 mile or more	18.49	36.36	21.41	8.25	32.22	11.86	22.06	.49	24.12	9.15	9.77	15.10	19.91
Not reported	1.63	2.54	6.84	-	2.87	3.34	10.59	.62	5.28	3.66	3.91	.79	1.86
Households without children aged 0-16	62.75	50.59	59.75	43.01	47.10	63.30	48.39	94.80	52.97	75.39	69.64	64.09	61.80
Households with children aged 4-16	36.89	45.05	29.21	56.99	49.59	37.83	49.11	3.36	39.26	18.02	32.69	36.00	36.26
Attend public school(K-12)	24.94	28.71	27.05	56.99	41.24	30.39	27.05	3.08	27.58	14.77	16.10	23.79	22.38
Attend private school (K-12)	8.84	10.74	-	-	8.35	3.96	22.06	.28	6.59	2.34	13.52	9.83	8.93
Attend ungraded school, preschool, etc	.43	1.56	-	-	-	-	-	-	-	-	-	.68	-
Does not attend school	1.82	3.06	-	-	-	1.30	-	-	4.34	.91	1.16	1.36	2.80
Not reported	.86	.97	2.15	-	-	2.18	-	-	.74	-	1.91	.34	2.15

Table 2-4. **Neighborhood Quality—Owner Occupied Units**—Con.

[Numbers in thousands. ... means not applicable or sample too small. - means zero or rounds to zero.]

Characteristics	Total occupied units	Housing unit characteristics				Household characteristics					Selected subreas[1]		
		New construction 4 yrs	Mobile homes	Physical problems									
				Severe	Moderate	Black	Hispanic	Elderly (65+)	Moved in past year	Below poverty level	Area one	Area two	Area three
Public Transportation as a Percent of the Total													
With public transportation	60.83	32.92	39.29	66.96	74.00	87.53	76.92	62.92	52.59	63.38	93.65	63.52	81.76
Household uses it at least weekly	8.38	1.48	6.79	42.91	14.43	33.32	11.18	10.88	6.71	12.18	22.66	5.31	12.51
Satisfactory public transportation	7.52	1.48	6.79	42.91	14.43	31.16	11.18	10.12	6.71	12.18	20.64	4.37	12.08
Unsatisfactory public transportation	.86	-	-	-	-	2.16	-	.76	-	-	2.02	.94	.42
Not reported	-	-	-	-	-	-	-	-	-	-	-	-	-
Household uses it less than weekly	34.44	25.56	14.95	12.66	40.37	41.77	32.82	32.17	29.12	34.49	54.19	34.06	53.72
Satisfactory public transportation	31.86	25.56	14.95	12.66	31.59	40.87	32.82	31.32	28.31	31.56	51.84	30.46	52.31
Unsatisfactory public transportation	2.44	-	-	-	8.78	.89	-	.85	.81	2.93	2.35	3.43	.68
Not reported	.14	-	-	-	-	-	-	-	-	-	-	.17	.73
Household does not use	17.44	5.87	17.55	11.40	19.20	10.29	32.92	19.55	16.76	16.71	15.90	24.15	15.54
Not reported	.56	-	-	-	-	2.16	-	.31	-	-	.90	-	-
No public transportation	38.51	61.75	58.56	33.04	26.00	11.28	23.08	36.79	43.06	35.70	5.92	36.05	18.24
Not reported	.66	5.34	2.15	-	-	1.19	-	.29	4.35	.92	.43	.42	-
Neighborhood Shopping as a Percent of the Total													
Satisfactory neighborhood shopping	92.15	96.18	86.14	74.68	79.60	78.73	81.33	90.03	96.61	87.22	88.19	95.43	91.57
Less than 1 mile	67.20	56.72	51.99	43.28	57.91	63.81	56.92	67.83	68.06	63.70	76.63	72.73	80.17
1 mile or more	24.64	39.46	34.15	31.41	21.69	14.92	24.41	21.71	28.55	23.51	11.33	22.70	11.40
Not reported	.31	-	-	-	-	-	-	.48	-	-	.23	-	-
Unsatisfactory neighborhood shopping	7.53	2.87	11.71	25.32	20.40	20.08	18.67	9.97	3.39	12.78	10.94	4.44	8.43
Not reported or don't know	.31	.94	2.15	-	-	1.19	-	-	-	-	.87	.14	-

[1]See back cover for details.
[2]Figures may not add to 100%, because more than one condition may apply to a unit or conditions are not reported.

Table 3-4. Neighborhood Quality—Renter Occupied Units

[Numbers in thousands. ... means not applicable or sample too small. - means zero or rounds to zero.]

Characteristics	Total occupied units	Housing unit characteristics: New construction 4 yrs	Mobile homes	Physical problems: Severe	Moderate	Household characteristics: Black	Hispanic	Elderly (65+)	Moved in past year	Below poverty level	Selected subareas[1]: Area one	Area two	Area three
Total	201.4	5.5	1.3	4.2	12.2	41.4	1.8	39.1	65.9	52.7	92.9	49.7	20.1
Condition Present as a Percent of Total[2]													
Street noise or traffic	49.43	29.32	56.28	63.89	67.61	52.12	50.14	42.10	44.72	56.08	53.91	45.47	49.38
Streets needing repair	17.24	11.03	58.11	34.80	22.69	21.22	7.61	10.58	19.43	19.37	18.10	16.19	13.86
Neighborhood crime	22.56	6.82	-	27.19	42.02	28.73	14.48	11.92	21.45	30.47	29.17	14.63	21.54
Littered streets or lots	19.50	10.19	17.41	26.81	36.45	28.04	14.48	7.10	19.96	28.60	27.73	10.65	13.97
Rundown buildings	17.67	3.37	17.41	16.45	38.46	26.16	13.92	5.79	18.49	20.72	24.62	10.47	10.94
Non-residential activities	36.10	24.95	37.68	54.77	46.84	40.26	15.72	31.92	36.64	42.13	40.71	34.25	30.38
Odors, smoke, or gas	10.57	3.37	-	12.91	22.42	16.38	-	3.85	9.74	17.00	11.01	9.71	12.57
Any condition(s)	73.27	42.88	68.12	81.67	88.44	82.35	58.99	60.86	71.34	80.54	81.54	65.88	70.62
Two or more conditions	47.67	25.87	56.28	68.41	71.98	57.84	21.52	34.45	47.21	56.15	54.78	40.74	44.01
No conditions present	26.40	57.12	31.88	18.33	10.31	17.28	41.01	37.84	28.66	19.46	18.30	33.10	29.38
Not reported	.33	-	-	-	1.25	.37	-	1.30	-	-	.16	1.02	-
Condition Bothersome as a Percent of Total[2]													
Street noise or traffic	22.20	6.82	-	26.62	42.83	26.99	14.65	9.42	21.57	28.51	25.15	19.01	20.22
Streets needing repair	10.52	4.22	36.01	28.17	13.04	13.24	7.61	2.53	12.38	10.41	10.96	9.17	8.11
Neighborhood crime	15.22	3.37	-	20.73	23.42	18.40	14.48	6.23	15.82	21.10	19.34	9.87	16.18
Littered streets or lots	13.03	3.37	17.41	9.46	24.85	19.69	-	2.21	13.29	20.23	18.91	5.97	10.70
Rundown buildings	9.82	3.37	17.41	12.88	21.72	13.89	7.04	1.87	10.44	11.59	13.16	3.89	6.91
Non-residential activities	4.78	-	10.25	6.92	3.87	5.95	-	2.65	4.01	6.44	4.01	7.33	3.54
Odors, smoke, or gas	7.48	3.37	-	12.91	13.84	11.71	-	1.50	6.77	11.57	7.69	6.33	9.92
Unsatisfactory police protection	10.28	3.37	11.84	20.44	23.06	13.90	-	3.25	10.23	14.94	10.32	7.89	8.90
Unsatisfactory hospitals or clinics	5.60	3.37	-	13.91	9.01	9.18	-	3.76	7.24	9.65	5.45	5.45	1.44
Unsatisfactory neighborhood shopping	8.57	-	-	10.13	10.74	18.09	-	10.35	4.70	11.68	12.20	6.04	4.27
Unsatisfactory public elementary school	3.44	3.37	-	2.97	5.62	5.22	-	-	3.61	5.52	5.47	.92	.62
Unsatisfactory public transportation	3.63	-	-	-	3.49	5.55	-	2.75	2.43	4.58	4.93	4.39	1.38
Any condition(s) bothersome	51.72	11.03	58.11	59.00	78.97	62.76	21.52	30.61	50.95	61.89	58.85	41.51	44.78
Two or more conditions	29.01	3.37	17.41	37.15	44.58	38.42	14.65	8.72	27.31	38.16	34.43	24.81	21.04
Conditions so Objectionable Household Wants to Move as a Percent of Total[2]													
Street noise or traffic	11.08	6.82	-	15.93	25.26	17.50	7.04	2.46	8.52	16.16	12.86	8.90	10.79
Streets needing repair	3.66	-	-	13.45	9.81	4.86	-	.98	3.62	4.90	2.84	2.48	5.95
Neighborhood crime	9.14	3.37	-	13.50	18.05	15.56	6.87	.37	9.24	14.49	13.35	3.56	10.05
Littered streets or lots	7.27	3.37	-	9.46	18.50	14.33	-	.72	6.46	12.42	11.23	1.24	7.19
Rundown buildings	5.37	3.37	-	12.88	14.84	6.86	-	.73	5.54	6.93	6.20	1.94	6.91
Non-residential activities	2.55	-	-	3.14	2.72	4.51	-	.73	1.67	4.19	2.38	3.45	2.11
Odors, smoke, or gas	4.20	3.37	-	12.91	9.14	8.99	-	.37	4.07	8.33	5.23	1.42	5.19
Unsatisfactory police protection	4.25	-	-	9.84	8.73	7.46	-	.99	4.77	5.63	4.96	2.88	3.29
Unsatisfactory hospitals or clinics	.82	-	-	3.28	1.53	2.28	-	.62	.63	1.38	.75	1.10	-
Unsatisfactory public elementary school	2.07	3.37	-	-	3.56	3.49	-	-	2.32	3.35	3.22	.92	.62
Any condition(s) objectionable	23.34	6.82	-	29.59	45.84	35.00	13.92	5.38	22.32	31.41	29.38	15.96	23.70
Two or more conditions	12.61	3.37	-	19.47	28.73	20.83	-	1.34	12.29	18.62	15.30	7.21	12.68
Incomplete Reporting as a Percent of Total[2]													
Street noise or traffic	.33	-	-	-	1.25	.37	-	1.30	-	-	.16	1.02	-
Streets needing repair	.95	-	-	-	2.55	1.09	-	3.23	-	-	.73	2.26	-
Neighborhood crime	2.08	-	-	12.36	1.25	1.45	-	2.80	1.42	1.39	2.60	1.61	3.30
Littered streets or lots	.63	-	-	-	2.65	.37	-	1.67	.50	.60	.49	1.02	.66
Rundown buildings	.77	-	-	-	3.75	1.04	-	2.08	.47	1.43	.79	1.29	-
Non-residential activities	.61	-	-	-	5.81	.37	-	1.30	.26	1.06	.16	1.02	1.93
Odors, smoke, or gas	.41	-	-	-	2.65	.37	-	1.30	.26	.32	.16	1.02	-
Unsatisfactory police protection (includes don't know)	8.51	23.75	17.41	11.58	8.78	9.49	-	10.48	12.02	7.51	11.76	8.28	1.39
Unsatisfactory hospitals or clinics (includes don't know)	5.43	7.74	-	-	4.92	5.63	-	6.92	7.21	6.68	6.82	5.79	2.67
Public Elementary School as a Percent of Total													
Households with any children aged 0-16	31.79	25.90	71.14	13.47	42.81	41.32	23.89	1.39	33.86	49.27	26.55	30.49	33.17
Satisfactory public elementary school	26.82	22.41	71.14	13.47	38.55	36.45	23.89	.69	27.73	41.28	20.57	27.37	27.18
Unsatisfactory public elementary school	-	-	-	-	-	-	-	-	-	-	-	-	-
So bothered they want to move	-	-	-	-	-	-	-	-	-	-	-	-	-
Not reported	-	-	-	-	-	-	-	-	-	-	-	-	-
Not reported or don't know	4.97	3.49	-	-	4.26	4.87	-	.70	6.13	7.99	5.98	3.13	6.00
Public elementary school less than 1 mile	22.27	14.03	17.41	13.47	21.33	33.03	8.34	1.04	23.43	36.67	20.31	22.55	21.20
Public elementary school 1 mile or more	10.92	15.36	53.74	3.06	21.67	11.55	15.55	-	11.49	15.45	8.51	8.37	11.84
Not reported	2.17	-	-	-	5.76	2.24	-	.34	2.70	2.99	3.51	.50	.75
Households without children aged 0-16	68.21	74.10	28.86	86.53	57.19	58.68	76.11	98.61	66.14	50.73	73.45	69.51	66.83
Households with children aged 4-16	26.91	22.41	59.14	12.64	37.89	39.56	23.89	1.04	25.82	43.65	22.63	24.29	29.79
Attend public school(K-12)	22.33	18.92	59.14	12.64	27.55	35.45	16.85	.69	20.91	38.60	18.80	19.66	24.35
Attend private school (K-12)	1.79	-	-	-	4.93	1.79	-	.35	1.70	.85	1.94	1.08	1.95
Attend ungraded school, preschool, etc	.51	-	-	-	1.20	.72	-	-	.32	.64	.50	.85	-
Does not attend school	1.30	3.49	-	-	-	.81	7.04	-	2.11	2.33	.68	1.91	2.73
Not reported	.97	-	-	-	4.20	.79	-	-	.78	1.23	.71	.79	.75

Table 3-4. **Neighborhood Quality—Renter Occupied Units**—Con.

[Numbers in thousands. ... means not applicable or sample too small. - means zero or rounds to zero.]

Characteristics	Total occupied units	Housing unit characteristics				Household characteristics					Selected subareas[1]		
		New construction 4 yrs	Mobile homes	Physical problems									
				Severe	Moderate	Black	Hispanic	Elderly (65+)	Moved in past year	Below poverty level	Area one	Area two	Area three
Public Transportation as a Percent of the Total													
With public transportation	82.49	51.73	78.78	77.89	81.35	96.40	75.66	80.81	78.03	86.97	96.03	73.90	90.31
Household uses it at least weekly	23.23	2.63	17.41	22.18	25.89	48.85	-	24.23	15.95	37.33	34.79	11.37	23.93
Satisfactory public transportation	21.99	2.63	17.41	22.18	25.89	46.47	-	22.42	15.06	34.99	33.57	9.23	23.21
Unsatisfactory public transportation	1.23	-	-	-	-	2.38	-	1.81	.89	2.34	1.22	2.14	.72
Not reported	-	-	-	-	-	-	-	-	-	-	-	-	-
Household uses it less than weekly	41.10	33.09	40.62	37.32	44.06	38.28	38.70	38.85	41.12	34.81	46.41	35.44	52.04
Satisfactory public transportation	38.63	33.09	40.62	37.32	40.57	35.11	38.70	37.54	39.39	32.57	42.57	33.20	51.32
Unsatisfactory public transportation	2.33	-	-	-	3.49	3.17	-	.94	1.54	2.25	3.71	2.25	-
Not reported	.13	-	-	-	-	-	-	.37	.19	-	.13	-	.72
Household does not use	17.96	16.01	20.75	18.40	11.40	9.27	36.98	17.38	20.96	14.83	14.52	27.08	13.68
Not reported	.21	-	-	-	-	-	-	.34	-	-	.31	-	.66
No public transportation	16.87	48.27	21.22	22.11	16.00	3.23	24.34	17.54	21.03	12.19	3.61	25.08	9.69
Not reported	.64	-	-	-	2.65	.37	-	1.65	.94	.84	.35	1.02	-
Neighborhood Shopping as a Percent of the Total													
Satisfactory neighborhood shopping	90.50	92.26	100.00	89.87	88.01	81.54	100.00	86.07	94.65	86.64	86.51	92.94	94.94
Less than 1 mile	79.18	75.33	77.66	74.57	74.53	72.10	63.21	73.95	81.69	77.83	76.32	82.93	81.33
1 mile or more	10.98	16.93	22.34	15.31	13.49	8.77	36.79	11.38	12.96	8.55	9.59	10.01	13.61
Not reported	.35	-	-	-	-	.67	-	.73	-	.26	.60	-	-
Unsatisfactory neighborhood shopping	8.57	-	-	10.13	10.74	18.09	-	10.35	4.70	11.68	12.20	6.04	4.27
Not reported or don't know	.92	7.74	-	-	1.25	.37	-	3.58	.65	1.69	1.29	1.02	.79

[1]See back cover for details.
[2]Figures may not add to 100%, because more than one condition may apply to a unit or conditions are not reported.

Table 4-4. Neighborhood Quality—Occupied Units with Black Householder

[Numbers in thousands. ... means not applicable or sample too small. - means zero or rounds to zero.]

Characteristics	Total occupied units	Tenure		Housing unit characteristics				Household characteristics			Selected subareas[1]		
						Physical problems							
		Owner	Renter	New construction 4 yrs	Mobile homes	Severe	Moderate	Elderly (65+)	Moved in past year	Below poverty level	Area one	Area two	Area three
Total	62.4	21.0	41.4	.3	-	.9	5.3	12.2	11.0	22.1	49.7	9.7	1.8
Condition Present as a Percent of Total[2]													
Street noise or traffic	49.00	42.83	52.12	-	...	100.00	67.52	46.30	44.45	54.45	48.93	44.32	84.08
Streets needing repair	19.21	15.24	21.22	-	...	16.92	27.39	18.49	20.36	21.55	19.41	14.53	30.68
Neighborhood crime	25.51	19.16	28.73	-	...	40.27	45.29	15.05	28.04	36.45	27.26	18.42	31.67
Littered streets or lots	26.20	22.56	28.04	-	...	14.16	39.96	23.16	26.94	33.37	27.88	16.78	39.36
Rundown buildings	26.31	26.59	26.16	-	...	14.16	42.27	21.93	26.09	26.63	27.56	18.40	31.01
Non-residential activities	33.39	19.81	40.26	-	...	14.16	46.07	30.97	46.96	42.53	36.41	18.47	36.37
Odors, smoke, or gas	13.73	8.50	16.38	-	...	14.16	15.41	9.14	14.01	23.31	14.60	8.17	16.31
Any condition(s)	77.81	68.84	82.35	-	...	100.00	85.08	73.89	81.97	86.42	78.72	69.41	91.82
Two or more conditions	53.36	44.51	57.84	-	...	57.19	64.86	45.37	55.75	59.87	55.13	39.78	76.06
No conditions present	21.54	29.96	17.28	100.00	...	-	12.02	26.11	18.03	13.58	20.47	30.59	8.18
Not reported	.65	1.19	.37	-	...	-	2.90	-	-	-	.81	-	-
Condition Bothersome as a Percent of Total[2]													
Street noise or traffic	23.49	16.58	26.99	-	...	83.08	32.46	11.60	22.35	28.53	24.36	17.51	23.60
Streets needing repair	12.07	9.77	13.24	-	...	16.92	15.79	6.87	12.00	13.84	11.52	12.02	23.05
Neighborhood crime	15.56	9.94	18.40	-	...	40.27	35.00	6.13	16.06	26.01	16.34	10.38	31.67
Littered streets or lots	18.43	15.95	19.69	-	...	14.16	27.43	12.09	18.85	26.35	20.25	8.83	23.88
Rundown buildings	15.72	19.34	13.89	-	...	14.16	20.22	9.03	13.88	15.87	16.23	12.73	7.90
Non-residential activities	4.55	1.79	5.95	-	...	-	6.32	1.26	5.84	6.35	4.50	6.22	-
Odors, smoke, or gas	10.25	7.38	11.71	-	...	14.16	5.13	5.24	10.27	17.30	10.54	6.58	16.31
Unsatisfactory police protection	11.76	7.54	13.90	-	...	40.27	22.65	6.38	14.54	17.83	11.26	10.62	31.29
Unsatisfactory hospitals or clinics	7.66	4.65	9.18	-	...	-	7.93	11.27	14.68	11.31	6.94	12.19	8.07
Unsatisfactory neighborhood shopping	18.75	20.08	18.09	-	...	42.81	17.88	29.35	11.76	24.07	17.93	21.09	28.47
Unsatisfactory public elementary school	4.97	4.48	5.22	-	...	-	7.92	-	6.64	8.42	5.14	2.68	8.07
Unsatisfactory public transportation	4.71	3.05	5.55	-	...	-	6.28	1.89	8.03	6.48	4.43	6.17	-
Any condition(s) bothersome	62.66	62.46	62.76	-	...	100.00	74.28	58.54	60.48	69.12	62.71	58.48	76.23
Two or more conditions	36.43	32.50	38.42	-	...	83.08	49.01	17.34	38.26	43.18	35.38	39.02	39.58
Conditions so Objectionable Household Wants to Move as a Percent of Total[2]													
Street noise or traffic	12.55	2.75	17.50	-	...	43.03	26.56	1.99	7.81	20.76	13.15	9.04	15.04
Streets needing repair	3.23	-	4.86	-	...	-	11.41	3.14	-	7.02	2.72	2.51	23.05
Neighborhood crime	11.68	3.97	15.58	-	...	40.27	26.23	-	13.30	21.34	12.37	8.85	15.04
Littered streets or lots	10.52	3.01	14.33	-	...	14.16	23.88	-	10.88	20.48	11.61	5.28	15.31
Rundown buildings	6.70	2.44	8.86	-	...	14.16	12.93	1.17	8.50	10.00	6.60	7.79	7.90
Non-residential activities	3.24	.73	4.51	-	...	-	6.32	-	1.11	5.00	3.16	4.61	-
Odors, smoke, or gas	6.40	1.29	8.99	-	...	14.16	2.70	-	5.03	13.97	7.44	1.57	7.74
Unsatisfactory police protection	6.08	3.35	7.46	-	...	26.11	16.86	1.99	8.52	9.69	5.87	7.56	7.63
Unsatisfactory hospitals or clinics	1.51	-	2.28	-	...	-	3.55	1.99	1.35	2.62	1.41	2.51	-
Unsatisfactory public elementary school	2.73	1.24	3.49	-	...	-	5.49	-	3.93	5.87	2.91	2.68	-
Any condition(s) objectionable	26.74	10.42	35.00	-	...	57.19	46.05	4.31	27.73	40.52	26.73	26.39	38.42
Two or more conditions	15.46	4.86	20.83	-	...	40.27	29.29	1.99	13.47	25.83	15.46	15.89	22.94
Incomplete Reporting as a Percent of Total[2]													
Street noise or traffic	.65	1.19	.37	-	...	-	2.90	-	-	-	.81	-	-
Streets needing repair	1.13	1.19	1.09	-	...	-	5.92	1.15	-	-	1.41	-	-
Neighborhood crime	1.36	1.19	1.45	-	...	-	2.90	-	2.94	-	1.40	1.61	-
Littered streets or lots	.65	1.19	.37	-	...	-	2.90	-	-	-	.81	-	-
Rundown buildings	1.46	2.30	1.04	-	...	-	7.29	1.90	1.29	.64	1.83	-	-
Non-residental activities	.65	1.19	.37	-	...	-	2.90	-	-	-	.81	-	-
Odors, smoke, or gas	.65	1.19	.37	-	...	-	2.90	-	-	-	.81	-	-
Unsatisfactory police protection (includes don't know)	9.25	8.76	9.49	-	...	-	15.02	7.55	19.88	3.84	9.67	9.89	-
Unsatisfactory hospitals or clinics (includes don't know)	5.91	6.45	5.63	-	...	-	5.64	1.89	6.96	2.18	5.19	11.36	-
Public Elementary School as a Percent of Total													
Households with any children aged 0-16	39.76	38.70	41.32	-	...	66.15	52.50	9.48	40.24	46.97	38.82	49.88	24.53
Satisfactory public elementary school	34.21	29.80	36.45	-	...	66.15	45.23	5.78	30.65	43.22	31.85	49.88	24.53
Unsatisfactory public elementary school	-	-	-	-	...	-	-	-	-	-	-	-	-
So bothered they want to move	-	-	-	-	...	-	-	-	-	-	-	-	-
Not reported	-	-	-	-	...	-	-	-	-	-	-	-	-
Not reported or don't know	5.55	6.90	4.87	-	...	-	7.28	3.69	9.59	3.74	6.98	-	-
Public elementary school less than 1 mile	30.72	26.19	33.03	-	...	66.15	34.53	5.58	34.85	41.27	29.24	42.47	8.06
Public elementary school 1 mile or more	11.66	11.66	11.55	-	...	-	19.29	2.00	8.26	14.17	11.72	10.17	25.26
Not reported	2.61	3.34	2.24	-	...	-	7.28	1.90	4.23	.72	3.28	-	-
Households without children aged 0-16	60.24	63.30	58.68	100.00	...	33.85	47.50	90.52	59.76	53.03	61.18	50.12	75.47
Households with children aged 4-16	38.97	37.83	39.56	-	...	66.15	47.87	3.78	38.11	46.49	36.25	54.83	33.31
Attend public school(K-12)	33.74	30.39	35.45	-	...	66.15	42.71	3.78	31.84	44.34	31.28	48.31	24.53
Attend private school (K-12)	2.52	3.96	1.79	-	...	-	2.64	-	2.81	.63	2.11	3.75	8.78
Attend ungraded school, preschool, etc	.48	-	.72	-	...	-	-	-	-	.78	.60	-	-
Does not attend school	.97	1.30	.81	-	...	-	-	-	1.45	.73	.67	2.76	-
Not reported	1.26	2.18	.79	-	...	-	2.51	-	-	-	1.58	-	-

Table 4-4. **Neighborhood Quality—Occupied Units with Black Householder**—Con.

[Numbers in thousands. ... means not applicable or sample too small. - means zero or rounds to zero]

Characteristics	Total occupied units	Tenure		Housing unit characteristics				Household characteristics			Selected subareas[1]		
		Owner	Renter	New construction 4 yrs	Mobile homes	Physical problems: Severe	Physical problems: Moderate	Elderly (65+)	Moved in past year	Below poverty level	Area one	Area two	Area three
Public Transportation as a Percent of the Total													
With public transportation	93.42	87.53	96.40	100.00	...	83.08	92.71	91.41	98.75	95.71	96.02	79.49	100.00
Household uses it at least weekly	43.63	33.32	48.85	50.00	...	66.15	37.78	39.97	39.96	59.51	50.02	9.26	44.50
Satisfactory public transportation	41.33	31.16	46.47	50.00	...	66.15	37.78	38.09	34.63	56.34	47.70	7.73	44.50
Unsatisfactory public transportation	2.30	2.16	2.38	-	...	-	-	1.89	5.33	3.17	2.32	1.53	-
Not reported	-	-	-	-	...	-	-	-	-	-	-	-	-
Household uses it less than weekly	39.45	41.77	38.28	50.00	...	16.92	52.11	39.39	47.76	30.27	38.67	45.09	47.43
Satisfactory public transportation	37.04	40.97	35.11	50.00	...	16.92	45.82	39.39	45.06	26.97	36.56	40.44	47.43
Unsatisfactory public transportation	2.40	.89	3.17	-	...	-	6.28	-	2.70	3.31	2.11	4.64	-
Not reported	-	-	-	-	...	-	-	-	-	-	-	-	-
Household does not use	9.61	10.29	9.27	-	...	-	2.83	12.04	11.03	5.93	6.86	25.15	8.07
Not reported	.72	2.16	-	-	...	-	-	-	-	-	.47	-	-
No public transportation	5.94	11.28	3.23	-	...	16.92	4.38	8.59	1.25	4.29	3.17	20.51	-
Not reported	.65	1.19	.37	-	...	-	2.90	-	-	-	.81	-	-
Neighborhood Shopping as a Percent of the Total													
Satisfactory neighborhood shopping	80.60	78.73	81.54	100.00	...	57.19	79.21	70.65	88.24	75.93	81.25	78.91	71.53
Less than 1 mile	69.32	63.81	72.10	100.00	...	40.27	74.83	55.00	77.97	65.74	70.32	63.95	63.35
1 mile or more	10.84	14.92	8.77	-	...	16.92	4.38	15.65	10.27	10.19	10.38	14.95	8.18
Not reported	.45	-	.67	-	...	-	-	-	-	-	.56	-	-
Unsatisfactory neighborhood shopping	18.75	20.08	18.09	-	...	42.81	17.88	29.35	11.76	24.07	17.93	21.09	28.47
Not reported or don't know	.65	1.19	.37	-	...	-	2.90	-	-	-	.81	-	-

[1]See back cover for details.
[2]Figures may not add to 100%, because more than one condition may apply to a unit or conditions are not reported.

Consolidated Metropolitan Statistical Area

Denver, CO

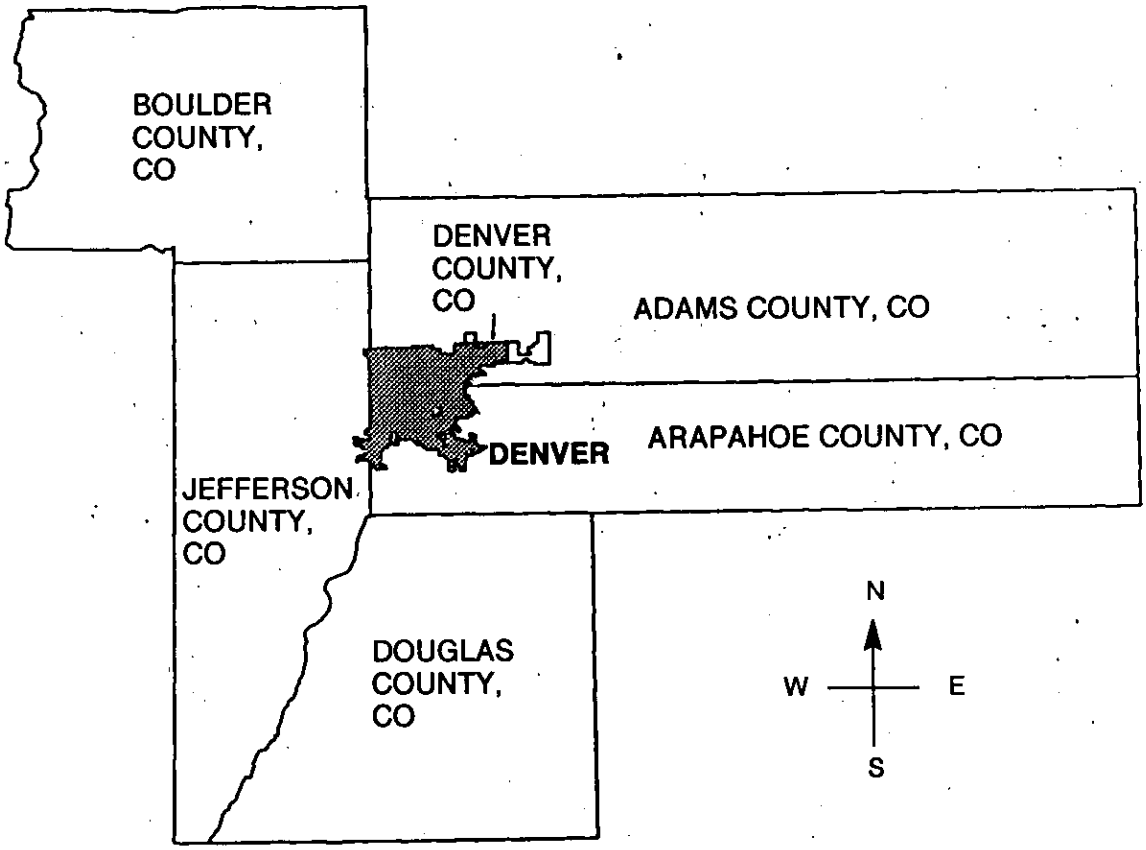

Central Cities of this CMSA

County Line

0 5 10 15 20 Miles

Table 1-1. General Characteristics by Family Type—Occupied Units

[Numbers in thousands. ... means not applicable or sample too small. - means zero or rounds to zero.]

	Characteristics	All households	Family households										
			Total	Married couple					Male householder, no wife present				
				Total	With own children under 18				Total	With own children under 18			
					Total	Race of householder		Hhldr of Hispanic origin		Total	Race of householder		Hhldr of Hispanic origin
						White	Black				White	Black	
1	**Total**	**721.3**	**490.5**	**390.4**	**193.2**	**179.5**	**6.3**	**22.6**	**34.0**	**16.6**	**15.1**	**.7**	**2.8**
	Tenure												
2	Owner occupied	444.4	351.8	297.2	139.8	131.7	3.5	11.9	23.1	9.7	9.5	-	1.4
3	Percent of all occupied	61.6	71.7	76.1	72.3	73.4	55.6	52.7	67.9	58.6	62.7	-	51.3
4	Renter occupied	276.9	138.7	93.1	53.4	47.8	2.8	10.7	10.9	6.9	5.6	.7	1.4
	Units in Structure												
5	1, detached	438.1	358.9	300.3	155.9	147.8	4.0	14.1	24.5	11.2	10.8	-	1.7
6	1, attached	63.8	40.4	29.6	14.4	13.4	.4	2.9	2.1	.8	.6	.2	.2
7	2 to 4	44.1	23.0	14.0	7.5	6.2	.5	1.8	2.2	1.6	1.0	.3	-
8	5 to 9	25.8	10.7	6.8	3.4	2.7	-	.7	.7	.4	.4	-	.4
9	10 to 19	51.0	21.8	14.0	5.2	3.6	1.0	1.4	2.2	1.6	1.4	.2	.5
10	20 to 49	55.2	19.5	13.1	3.9	3.3	.4	1.3	.7	.2	.2	-	-
11	50 or more	28.7	6.3	4.7	.4	.4	-	-	.4	-	-	-	-
12	Mobile home or trailer	14.6	9.9	7.8	2.4	2.2	-	.5	1.1	.8	.8	-	-
	Year Structure Built[1]												
13	1990 to 1994	-	-	-	-	-	-	-	-	-	-	-	-
14	1985 to 1989	28.5	18.4	16.4	7.3	7.0	-	.2	.8	.2	.2	-	-
15	1980 to 1984	88.2	61.0	53.6	29.5	27.5	1.0	2.4	2.2	1.4	.9	.2	-
16	1975 to 1979	96.3	77.5	63.8	39.4	37.0	.8	2.8	4.7	2.7	2.7	-	-
17	1970 to 1974	123.1	72.7	57.2	29.2	26.1	1.5	3.7	5.1	3.3	3.1	.2	.9
18	1960 to 1969	128.4	93.8	75.2	31.4	29.0	1.5	3.5	7.5	3.1	2.9	-	.2
19	1950 to 1959	107.1	80.8	64.1	28.3	25.7	1.0	2.9	6.8	2.9	2.6	-	1.0
20	1940 to 1949	38.1	23.8	16.8	7.5	7.5	-	1.2	1.9	.9	.6	.3	-
21	1930 to 1939	61.0	36.3	24.8	13.2	12.3	.4	3.7	2.7	1.7	1.7	-	.6
22	1920 to 1929	15.8	10.5	7.4	2.7	2.7	-	1.0	.4	-	-	-	-
23	1919 or earlier	34.8	15.7	11.1	4.8	4.8	-	1.2	1.9	.5	.5	-	-
24	**Median**	**1968**	**1968**	**1969**	**1971**	**1972**	...	**1964**	**1964**	**1968**	**1968**	...	—
	Age of Householder												
25	Under 25 years	55.2	29.3	22.6	11.2	11.0	.2	3.3	1.9	.6	.6	-	.4
26	25 to 29	101.6	59.7	51.3	30.0	27.3	1.1	4.7	2.1	1.1	.9	-	.5
27	30 to 34	108.8	74.9	56.8	41.5	38.9	1.3	3.9	4.9	2.7	2.5	.2	.4
28	35 to 44	171.7	128.9	97.4	77.8	71.1	2.5	6.0	10.4	7.8	7.0	.5	.9
29	45 to 54	98.4	80.5	63.3	28.2	26.9	.9	4.2	7.4	4.0	3.7	-	.7
30	55 to 64	83.4	62.7	52.5	4.2	3.9	.2	.5	4.1	-	-	-	-
31	65 to 74	61.6	38.1	31.3	.3	.3	-	-	2.7	.4	.4	-	-
32	75 years and over	40.6	18.4	15.1	-	-	-	-	.6	-	-	-	-
33	**Median**	**41**	**41**	**42**	**37**	**37**	...	**34**	**43**	**40**	**40**	...	—
	Persons 65 Years Old and Over												
34	None	606.1	423.9	334.9	190.4	177.7	5.8	22.6	29.9	15.9	14.4	.7	2.8
35	1 person	79.5	30.9	22.3	2.4	1.8	.4	-	2.3	.7	.7	-	-
36	2 persons or more	35.7	35.7	33.1	.4	-	-	-	1.8	-	-	-	-
	Persons												
37	1 person	175.0	...	...	...	...	...	...	...	...	...	...	...
38	2 persons	243.5	198.3	153.8	...	...	...	...	13.8	4.0	3.6	.4	.7
39	3 persons	125.4	117.8	86.3	61.0	55.3	2.7	4.9	9.4	4.9	4.7	-	.4
40	4 persons	108.9	106.5	90.5	80.4	76.1	1.9	8.7	6.2	4.4	3.9	.3	1.2
41	5 persons	47.0	46.8	40.4	35.0	33.3	1.1	6.0	3.3	2.0	2.0	-	.5
42	6 persons	15.4	15.2	13.5	11.5	10.6	.2	2.1	1.2	1.2	1.0	-	-
43	7 persons or more	6.2	5.9	5.7	5.3	4.3	.4	.9	-	-	-	-	-
44	**Median**	**2.3**	**2.9**	**3.0**	**3.9**	**4.0**	...	**4.2**	**2.8**	**3.4**	**3.4**	...	—
	Rooms												
45	1 room	2.3	-	-	-	-	-	-	-	-	-	-	-
46	2 rooms	8.8	1.3	.8	-	-	-	-	-	-	-	-	-
47	3 rooms	74.5	16.4	10.1	2.5	2.0	.2	.9	1.5	.4	.4	-	.2
48	4 rooms	144.0	73.2	50.1	24.7	21.7	1.4	4.6	6.7	4.2	3.7	.5	1.3
49	5 rooms	112.7	75.9	57.0	22.3	19.5	1.1	3.9	4.9	2.1	1.4	.2	.3
50	6 rooms	97.1	77.7	66.1	31.5	29.6	.9	4.1	4.9	2.8	2.8	-	.2
51	7 rooms	92.7	75.0	61.9	34.5	32.6	1.3	2.6	4.8	1.7	1.7	-	.4
52	8 rooms	82.6	72.4	60.2	29.5	26.8	1.1	1.9	4.1	2.4	2.4	-	.4
53	9 rooms	52.5	46.6	39.6	19.3	19.1	-	2.4	3.8	1.8	1.8	-	-
54	10 rooms or more	54.1	52.1	44.6	29.0	28.2	.3	2.3	3.2	1.2	.9	-	-
55	**Median**	**5.7**	**6.5**	**6.7**	**7.0**	**7.0**	—	**6.0**	**6.3**	**6.1**	**6.2**	—	—
	Persons Per Room												
56	0.50 or less	532.2	315.8	251.0	77.8	74.2	2.0	5.5	21.8	7.9	7.2	.4	.9
57	0.51 to 1.00	181.4	167.3	132.7	108.7	100.2	3.6	14.6	12.0	8.5	8.0	.3	1.9
58	1.01 to 1.50	7.0	7.0	6.4	6.4	4.8	.6	2.2	.2	.2	-	-	-
59	1.51 or more	.7	.5	.3	.3	.3	-	.3	-	-	-	-	-

[1]For mobile homes, oldest category is 1939 or earlier.

Family households—Con.					Nonfamily households							
Female householder, no husband present												
	With own children under 18					Living alone				Other nonfamily		
		Race of householder				Male		Female				
Total	Total	White	Black	Hhldr of Hispanic origin	Total	Total	65 and over	Total	65 and over	Male	Female	
66.2	**45.7**	**40.4**	**4.5**	**8.5**	**230.8**	**81.7**	**5.9**	**93.3**	**41.1**	**35.1**	**20.7**	1
31.5	18.3	16.5	1.3	1.7	92.6	32.2	2.0	43.7	23.4	10.9	5.7	2
47.5	39.9	40.9	30.3	20.2	40.1	39.4	34.4	46.9	56.8	31.1	27.7	3
34.7	27.5	23.9	3.1	6.7	138.2	49.5	3.9	49.5	17.8	24.2	15.0	4
34.2	19.7	18.2	1.1	2.8	79.1	24.3	1.2	33.9	17.9	14.8	6.1	5
8.7	7.4	6.2	1.2	1.9	23.4	10.3	.3	6.1	2.1	3.5	3.5	6
6.8	5.7	5.4	.2	2.5	21.1	8.0	.4	6.8	2.1	4.1	2.1	7
3.2	2.3	1.6	.7	.2	15.1	6.1	.2	4.3	1.3	2.5	2.1	8
5.6	5.3	4.8	.5	.6	29.2	11.2	.7	10.4	2.2	3.7	3.9	9
5.7	4.2	3.7	.3	.4	35.8	14.8	1.9	14.6	5.3	4.0	2.4	10
1.1	.6	.2	.4	-	22.5	5.7	1.1	14.3	8.4	1.9	.6	11
1.0	.5	.5	-	-	4.7	1.3	-	2.9	1.8	.6	-	12
-	-	-	-	-	-	-	-	-	-	-	-	13
1.3	1.3	1.3	-	.3	10.1	4.1	-	2.6	.2	1.8	1.6	14
5.2	4.5	4.0	.5	.3	27.1	9.3	.8	10.1	4.2	3.6	4.1	15
9.0	6.9	6.5	.4	.3	18.9	6.9	-	5.1	2.3	3.8	3.1	16
10.4	7.6	6.7	.9	1.1	50.3	21.4	.6	19.3	7.2	4.6	5.0	17
11.1	7.2	6.7	.5	.9	34.6	9.3	2.2	15.4	7.7	7.2	2.7	18
9.9	5.2	4.2	.8	1.0	26.2	7.9	.6	13.9	6.1	3.9	.5	19
5.0	2.7	2.1	-	.9	14.3	4.3	.2	7.5	4.0	1.3	1.1	20
8.7	6.7	5.5	1.2	2.4	24.7	9.4	.5	9.6	4.7	4.4	1.4	21
2.7	2.0	2.0	-	.5	5.3	1.9	.4	3.1	1.0	.3	-	22
2.7	1.6	1.3	.3	.8	19.1	7.2	.7	6.6	3.8	4.2	1.1	23
1964	**1966**	**1967**	**...**	**1945**	**1967**	**1970**	**...**	**1964**	**1961**	**1965**	**1973**	24
4.7	4.1	3.3	.8	1.1	25.9	6.6	...	5.3	...	8.2	5.9	25
6.3	5.8	4.4	1.4	1.3	41.9	15.4	...	9.3	...	10.5	6.8	26
13.3	12.4	11.6	.2	2.3	33.8	15.9	...	9.1	...	4.9	3.9	27
21.0	18.9	17.4	1.2	3.4	42.8	20.3	...	11.6	...	8.6	2.3	28
9.8	4.6	3.7	.9	.3	18.0	8.1	...	7.4	...	1.5	1.0	29
6.1	-	-	-	-	20.6	9.5	...	9.5	...	.7	.9	30
2.2	-	-	-	-	25.5	3.8	3.8	21.0	21.0	.8	-	31
2.8	-	-	-	-	22.2	2.1	2.1	20.1	20.1	-	-	32
39	**35**	**36**	**—**	**34**	**38**	**36**	**—**	**59**	**75**	**29**	**28**	33
59.1	45.0	39.7	4.5	8.2	182.1	75.8	...	52.1	...	33.8	20.4	34
6.3	.8	.8	-	.2	48.6	5.9	5.9	41.1	41.1	1.3	.3	35
.8	-	-	-	-	-	...	...	...	...	-	-	36
...	...	...	...	...	175.0	81.7	5.9	93.3	41.1	...	...	37
30.6	15.8	13.8	1.8	1.6	45.1	...	...	...	...	26.4	18.7	38
22.0	17.9	15.3	2.2	4.1	7.6	...	...	...	...	6.1	1.5	39
9.8	8.4	7.9	.4	2.3	2.4	...	...	...	...	1.9	.4	40
3.1	3.1	2.9	-	.2	.2	...	...	...	...	.2	-	41
.4	.2	.2	-	.2	.3	...	...	...	...	.3	-	42
.2	.2	.2	-	-	.2	...	...	...	...	.2	-	43
2.6	**2.9**	**2.9**	**—**	**3.2**	**1.5**	**...**	**—**	**—**	**—**	**2.2**	**2.1**	44
-	-	-	-	-	2.3	1.4	.2	.7	.2	.2	-	45
.5	.5	.2	.2	-	7.5	3.6	.7	3.1	.7	.5	.3	46
4.8	4.3	3.6	.5	1.0	58.1	23.7	1.8	27.8	9.4	3.6	3.0	47
16.4	12.0	9.8	1.9	2.0	70.8	23.1	1.8	26.9	13.4	13.2	7.7	48
14.0	9.5	8.5	.9	2.8	36.7	12.3	.4	15.9	8.9	5.5	3.1	49
6.7	4.0	3.8	.2	.7	19.4	6.9	.7	7.1	4.3	3.1	2.4	50
8.3	5.1	4.5	.7	1.2	17.7	6.6	-	5.1	2.1	3.0	3.0	51
6.1	5.0	5.0	-	.8	10.2	2.6	.4	3.5	1.0	3.3	.7	52
3.2	2.0	1.6	-	-	5.9	1.5	-	2.4	.7	1.8	.3	53
4.3	3.3	3.3	-	-	2.1	-	-	.9	.3	.9	.3	54
5.3	**5.1**	**5.3**	**—**	**4.9**	**4.2**	**4.0**	**—**	**4.1**	**4.3**	**4.5**	**4.4**	55
43.0	24.8	22.5	1.9	2.0	216.4	80.3	5.7	92.6	40.9	26.9	16.6	56
22.6	20.3	17.5	2.6	6.5	14.2	1.4	.2	.7	.2	8.0	4.1	57
.4	.4	.2	-	-	-	-	-	-	-	-	-	58
.2	.2	.2	-	-	.2	-	-	-	-	.2	-	59

Table 1-2. Financial Characteristics by Family Type—Occupied Units

[Numbers in thousands. ... means not applicable or sample too small. - means zero or rounds to zero.]

	Characteristics	All households	Family households										
				Married couple					Male householder, no wife present				
					With own children under 18					With own children under 18			
						Race of householder					Race of householder		
			Total	Total	Total	White	Black	Hhldr of Hispanic origin	Total	Total	White	Black	Hhldr of Hispanic origin
1	**Total**	**721.3**	**490.5**	**390.4**	**193.2**	**179.5**	**6.3**	**22.6**	**34.0**	**16.6**	**15.1**	**.7**	**2.8**
	Household Income												
2	Less than $5,000	34.9	16.5	4.9	2.8	2.6	-	1.7	1.5	.6	.6	-	-
3	$5,000 to $9,999	51.6	20.5	13.7	6.9	6.9	-	2.6	.8	.8	.5	-	.2
4	$10,000 to $14,999	61.3	32.1	21.4	9.0	8.2	-	2.1	2.4	1.4	1.1	.2	.2
5	$15,000 to $19,999	58.4	32.9	21.5	9.9	8.1	.9	1.5	4.0	1.7	1.5	.2	.4
6	$20,000 to $24,999	81.6	53.6	36.6	15.9	13.7	1.0	2.1	3.9	2.5	2.0	.3	.8
7	$25,000 to $29,999	66.0	39.9	32.1	17.1	15.7	.7	3.0	2.9	1.8	1.8	-	.7
8	$30,000 to $34,999	58.4	42.0	35.7	19.0	17.0	.7	2.4	2.2	1.4	1.4	-	-
9	$35,000 to $39,999	49.9	37.5	31.8	18.2	17.0	.4	1.5	2.6	.8	.6	-	-
10	$40,000 to $49,999	91.3	72.3	62.2	31.8	30.6	.8	2.8	5.6	1.9	1.9	-	.4
11	$50,000 to $59,999	53.6	47.5	42.3	21.3	20.1	.4	.6	2.2	.8	.8	-	-
12	$60,000 to $79,999	64.2	53.0	48.3	19.9	18.7	1.2	1.3	3.4	1.7	1.7	-	-
13	$80,000 to $99,999	19.7	17.0	15.4	8.6	8.6	-	.7	1.5	.9	.9	-	-
14	$100,000 to $119,999	10.8	8.7	8.4	3.5	3.5	-	-	.3	-	-	-	-
15	$120,000 or more	19.5	17.2	16.1	9.1	8.9	-	.3	.7	.4	.4	-	-
16	**Median**	**30 590**	**36 040**	**39 603**	**39 357**	**40 225**	**...**	**27 111**	**33 572**	**26 703**	**30 060**	**...**	**...**
	As percent of poverty level:												
17	Less than 50 percent	22.0	15.8	5.5	3.6	3.3	-	2.4	1.2	.6	.6	-	-
18	50 to 99	35.6	18.1	11.4	9.3	8.5	-	2.8	1.1	.8	.5	-	.2
19	100 to 149	45.4	25.9	19.7	12.6	11.3	.4	2.5	1.6	1.3	1.1	-	.2
20	150 to 199	56.2	38.7	25.8	13.1	11.5	1.0	2.3	3.8	2.5	2.0	.5	1.0
21	200 percent or more	562.1	392.1	328.0	154.5	144.9	4.9	12.7	26.3	11.3	10.9	.2	1.3
	Monthly Housing Costs												
22	Less than $100	8.7	4.2	1.5	-	-	-	-	-	-	-	-	-
23	$100 to $199	52.3	30.8	21.9	3.0	2.8	-	1.5	4.0	1.0	1.0	-	.2
24	$200 to $249	35.3	19.7	16.7	1.7	1.7	-	.2	1.5	.6	.6	-	-
25	$250 to $299	35.8	23.1	17.4	4.3	2.9	.7	1.3	1.3	-	-	-	-
26	$300 to $349	47.1	22.4	14.6	3.0	3.0	-	.9	3.1	2.3	1.7	.2	-
27	$350 to $399	50.1	27.1	19.7	7.8	6.9	.2	2.1	2.8	2.1	1.8	.3	.5
28	$400 to $449	49.8	26.6	19.4	8.9	7.7	.4	.7	2.4	1.6	1.3	-	.4
29	$450 to $499	39.6	23.4	15.8	7.4	7.4	-	1.5	1.2	.2	.2	-	-
30	$500 to $599	75.7	49.9	37.9	20.6	19.3	.5	2.7	3.7	2.3	2.1	.2	.5
31	$600 to $699	59.0	42.4	36.6	20.4	18.7	.9	2.6	1.6	.5	.3	-	-
32	$700 to $799	58.4	47.6	38.2	27.8	25.5	1.0	2.9	4.3	2.4	2.4	-	.4
33	$800 to $899	39.1	31.6	26.7	16.5	15.4	-	2.2	1.2	.6	.6	-	-
34	$900 to $999	34.8	27.3	24.0	13.6	12.3	.6	.6	1.1	.3	.3	-	-
35	$1,000 to $1,249	44.1	38.2	32.9	20.2	19.4	.6	1.1	.9	-	-	-	-
36	$1,250 to $1,499	18.7	17.3	16.1	9.6	8.9	.7	.2	.5	.5	.5	-	-
37	$1,500 or more	21.3	19.3	17.6	12.1	11.6	.2	.5	1.1	.9	.9	-	-
38	No cash rent	7.5	3.1	2.5	.7	.7	-	-	.4	-	-	-	-
39	Mortgage payment not reported	44.1	36.5	30.8	15.6	15.2	.2	1.7	2.6	1.4	1.4	-	.8
40	**Median (excludes no cash rent)**	**521**	**596**	**637**	**741**	**744**	**...**	**583**	**461**	**462**	**510**	**...**	**...**
	Monthly Housing Costs as Percent of Income												
41	Less than 5 percent	18.6	14.4	11.2	3.0	3.0	-	1.0	2.6	.4	.4	-	-
42	5 to 9 percent	56.2	47.4	40.6	9.2	8.8	-	.4	3.4	1.2	1.2	-	-
43	10 to 14 percent	63.2	59.4	53.2	17.7	17.5	-	1.5	3.0	1.6	1.4	-	-
44	15 to 19 percent	105.5	67.0	56.7	26.1	23.4	2.1	1.3	5.0	2.2	2.2	-	.3
45	20 to 24 percent	104.2	71.6	58.1	32.8	30.3	1.1	4.3	5.6	3.4	3.1	.3	.6
46	25 to 29 percent	69.8	62.2	49.8	29.8	27.1	1.6	2.0	3.5	2.1	2.1	-	.5
47	30 to 34 percent	57.4	35.5	25.5	17.1	15.7	.5	2.5	2.9	1.2	1.0	.2	.7
48	35 to 39 percent	36.7	25.3	19.7	13.2	12.3	-	1.3	.6	.2	-	-	-
49	40 to 49 percent	45.2	26.2	17.8	11.4	9.8	.6	1.7	1.7	1.1	1.0	.2	-
50	50 to 59 percent	18.2	8.8	5.0	3.0	3.0	-	.4	.9	.9	.6	-	-
51	60 to 69 percent	11.5	7.5	5.0	4.5	4.1	-	1.3	.3	.3	.3	-	-
52	70 percent or more	38.5	22.7	13.2	8.8	8.5	-	3.2	1.2	.2	.2	-	-
53	Zero or negative income	5.0	3.1	1.2	.3	.3	-	-	.6	.4	.4	-	-
54	No cash rent	7.5	3.1	2.5	.7	.7	-	-	.4	-	-	-	-
55	Mortgage payment not reported	43.9	36.3	30.8	15.6	15.2	.2	1.7	2.4	1.4	1.4	-	.8
56	**Median (excludes 3 previous lines)**	**23**	**23**	**21**	**25**	**25**	**...**	**30**	**21**	**23**	**22**	**...**	**...**
	OWNER OCCUPIED UNITS												
57	**Total**	**444.4**	**351.8**	**297.2**	**139.8**	**131.7**	**3.5**	**11.9**	**23.1**	**9.7**	**9.5**	**-**	**1.4**
	Value												
58	Less than $10,000	6.0	4.6	3.6	1.6	1.4	-	.7	.8	.8	.8	-	-
59	$10,000 to $19,999	10.5	7.0	5.5	2.0	2.0	-	-	1.0	.3	.3	-	.3
60	$20,000 to $29,999	4.7	3.5	3.5	1.2	1.2	-	.3	-	-	-	-	-
61	$30,000 to $39,999	4.9	2.5	1.4	.2	.2	-	-	.2	-	-	-	-
62	$40,000 to $49,999	11.2	4.3	3.1	1.4	1.4	-	.6	.6	-	-	-	-
63	$50,000 to $59,999	26.2	14.5	11.7	3.8	3.4	.4	.5	1.3	.7	.7	-	.4
64	$60,000 to $69,999	43.9	34.9	29.2	13.3	11.9	.4	1.9	3.3	1.0	1.0	-	.4
65	$70,000 to $79,999	60.6	44.7	37.6	21.0	19.4	-	2.0	2.2	.8	.8	-	-
66	$80,000 to $99,999	123.9	100.9	85.7	40.3	38.3	1.3	3.7	6.9	3.1	2.9	-	.4
67	$100,000 to $119,999	58.5	49.3	42.3	15.1	14.5	.4	.6	1.9	.2	.2	-	-
68	$120,000 to $149,999	41.8	39.0	33.3	17.8	17.4	-	1.0	1.5	.7	.7	-	-
69	$150,000 to $199,999	28.7	25.0	21.7	12.0	10.9	.7	.7	2.3	1.6	1.6	-	-
70	$200,000 to $249,999	9.3	8.5	7.4	3.3	2.9	.3	-	.7	.3	.3	-	-
71	$250,000 to $299,999	5.3	4.7	4.4	2.2	2.2	-	-	-	-	-	-	-
72	$300,000 or more	9.0	8.3	6.8	4.6	4.6	-	-	.3	.3	.3	-	-
73	**Median**	**88 764**	**91 863**	**92 348**	**92 581**	**93 043**	**...**	**80 003**	**86 268**	**88 565**	**88 438**	**...**	**...**

Family households—Con.					Nonfamily households							
Female householder, no husband present												
	With own children under 18					Living alone				Other nonfamily		
		Race of householder				Male		Female				
Total	Total	White	Black	Hhldr of Hispanic origin	Total	Total	65 and over	Total	65 and over	Male	Female	
66.2	**45.7**	**40.4**	**4.5**	**8.5**	**230.8**	**81.7**	**5.9**	**93.3**	**41.1**	**35.1**	**20.7**	**1**
10.1	7.7	5.7	1.7	2.2	18.4	7.1	1.4	10.8	6.3	.5	-	2
6.0	5.0	4.5	.2	2.1	31.1	7.3	.9	22.1	15.5	1.5	.2	3
8.3	6.4	5.7	.8	1.5	29.3	8.2	.6	17.8	7.9	2.3	.9	4
7.4	5.1	4.8	.2	.6	25.5	9.6	1.2	11.4	2.8	3.0	1.5	5
13.1	9.6	8.5	.7	1.3	27.9	7.3	.4	13.2	4.1	4.9	2.6	6
4.9	2.1	1.9	.2	-	26.1	12.3	.9	7.9	1.8	3.3	2.5	7
4.1	3.6	3.4	.2	.7	16.4	6.5	.2	2.7	1.3	3.0	4.2	8
3.1	1.7	1.7	-	-	12.4	6.6	.2	1.6	.5	2.6	1.8	9
4.5	2.2	2.2	-	-	19.0	8.6	-	2.5	.7	5.1	2.8	10
3.0	1.8	1.5	.4	-	6.1	2.2	-	.5	-	1.8	1.7	11
1.3	.3	.3	-	-	11.3	2.5	-	1.4	-	5.3	2.0	12
-	-	-	-	-	2.8	.8	-	.7	-	.9	.5	13
-	-	-	-	-	2.2	1.7	-	.2	-	.2	-	14
.4	.2	.2	-	-	2.4	1.1	-	.4	.2	.8	-	15
20 497	**18 688**	**19 408**	**...**	**9 816**	**21 982**	**25 561**	**...**	**13 840**	**9 601**	**33 422**	**33 009**	**16**
9.1	7.9	6.2	1.4	2.7	6.2	3.5	-	2.2	1.0	.5	-	17
5.6	3.9	3.2	.5	1.5	17.6	4.8	1.4	11.6	7.7	1.0	.2	18
4.7	4.0	4.0	-	1.2	19.5	4.1	.7	14.6	9.2	.5	.2	19
9.0	7.1	6.1	1.0	1.0	17.6	4.7	.2	9.3	5.9	2.9	.7	20
37.8	22.8	20.9	1.6	2.0	170.0	64.7	3.6	55.6	17.5	30.2	19.6	21
2.7	2.5	1.5	1.0	.5	4.5	1.5	.4	2.2	1.7	.5	.2	22
4.9	2.4	1.6	.7	.9	21.5	5.1	1.4	15.7	11.0	.5	.3	23
1.6	1.6	1.6	-	.4	15.6	4.4	1.1	10.2	8.4	.7	.2	24
4.3	2.2	2.0	-	1.1	12.7	5.1	.4	6.5	3.1	.9	.2	25
4.7	2.8	2.6	.2	.5	24.7	8.9	.5	11.0	4.4	2.4	2.4	26
4.6	3.1	2.8	.2	1.1	23.0	8.3	.2	10.1	3.7	2.9	1.7	27
4.9	3.2	2.7	.5	.4	23.2	8.1	.7	8.7	2.3	4.5	1.9	28
6.4	5.2	5.0	.2	1.4	16.1	5.5	.4	5.4	1.5	2.5	2.8	29
8.3	4.9	4.4	.5	.5	25.8	10.8	.3	7.4	2.0	4.8	2.9	30
4.2	3.0	2.8	.2	-	16.6	6.4	-	4.3	.4	3.9	2.0	31
5.1	3.4	2.7	.7	.6	10.8	2.4	-	3.7	1.1	1.6	3.1	32
3.6	2.8	2.8	-	-	7.5	4.1	-	.9	-	2.5	-	33
2.2	1.9	1.5	-	.4	7.5	2.2	-	1.1	.5	2.6	1.6	34
4.3	2.7	2.7	-	-	5.9	2.8	-	1.8	-	1.4	-	35
.6	.2	-	-	-	1.5	.7	-	-	-	.5	.2	36
.5	.5	.5	-	-	2.0	.9	-	.9	.5	-	.2	37
.2	.2	.2	-	-	4.4	2.0	.2	1.1	.4	1.0	.3	38
3.1	3.1	2.9	.2	.6	7.6	2.6	.4	2.4	.2	1.9	.7	39
479	**483**	**488**	**...**	**372**	**416**	**433**	**...**	**346**	**245**	**525**	**507**	**40**
.5	-	-	-	-	4.3	2.1	.4	.7	.5	1.3	.2	41
3.5	1.3	1.1	.2	-	8.8	3.5	.2	2.5	1.1	1.4	1.4	42
3.2	.7	.7	-	-	23.7	9.7	.4	6.9	3.8	4.6	2.5	43
5.2	3.2	2.9	.4	-	38.5	11.4	.5	11.4	5.0	9.3	6.5	44
7.9	5.4	5.0	.5	.4	32.6	13.6	.6	10.6	4.0	5.0	3.4	45
9.0	5.7	5.1	.7	1.9	27.5	9.7	1.2	11.8	5.3	3.2	2.8	46
7.1	6.1	5.2	1.0	.5	21.9	8.3	.9	10.6	4.6	2.0	1.0	47
5.0	3.3	3.3	-	1.2	11.4	4.1	.2	5.9	2.1	1.0	.5	48
6.7	4.8	3.7	.7	.4	19.0	5.7	-	10.8	5.4	1.9	.7	49
3.0	2.5	2.3	.3	.7	9.4	2.0	.4	6.1	2.8	.7	.6	50
2.2	1.9	1.9	-	.5	4.0	.9	-	2.6	1.3	.3	.2	51
8.4	6.2	5.2	.5	2.0	15.8	4.8	.5	9.9	4.9	1.0	-	52
1.2	1.2	1.2	-	.2	1.9	1.4	-	-	-	.5	-	53
.2	.2	.2	-	-	4.4	2.0	.2	1.1	.4	1.0	.3	54
3.1	3.1	2.9	.2	.6	7.6	2.6	.4	2.4	.2	1.9	.7	55
31	**33**	**33**	**...**	**39**	**25**	**24**	**...**	**30**	**31**	**20**	**19**	**56**
31.5	**18.3**	**16.5**	**1.3**	**1.7**	**92.6**	**32.2**	**2.0**	**43.7**	**23.4**	**10.9**	**5.7**	**57**
.3	.3	.3	-	-	1.5	.5	-	1.0	.4	-	-	58
.5	.3	.3	-	-	3.4	.5	-	2.8	2.0	.2	-	59
-	-	-	-	-	1.1	-	-	.9	.9	.2	-	60
.9	.5	.2	.3	-	2.4	1.1	-	1.2	1.2	-	-	61
.6	.6	.6	-	.2	6.9	2.7	.2	3.2	1.8	.7	.4	62
1.5	1.1	.4	.7	.4	11.7	4.4	.7	5.6	2.9	1.5	.2	63
2.4	1.4	1.4	-	-	8.9	3.2	.2	4.0	2.0	.9	.9	64
4.9	3.2	2.8	.4	.4	15.9	5.6	.6	6.3	3.9	2.1	1.9	65
8.2	4.6	4.2	-	.7	23.0	8.6	-	10.3	4.2	2.0	2.1	66
5.1	2.1	2.1	-	-	9.2	3.2	-	4.0	2.1	1.8	.2	67
4.2	2.8	2.8	-	-	2.8	1.3	.4	.8	.4	.7	-	68
1.0	.6	.6	-	-	3.7	.7	-	2.0	1.3	1.0	-	69
.4	-	-	-	-	.7	-	-	.7	-	-	-	70
.3	.3	.3	-	-	.6	-	-	.6	.3	-	-	71
1.1	.6	.6	-	-	.8	.4	-	.4	-	-	-	72
91 522	**67 788**	**90 607**	**...**	**...**	**76 499**	**76 616**	**...**	**75 090**	**71 349**	**80 162**	**...**	**73**

Table 1-3. Housing Quality by Family Type—Occupied Units

[Numbers in thousands. ... means not applicable or sample too small. - means zero or rounds to zero.]

	Characteristics	All households	Family households										
				Married couple					Male householder, no wife present				
					With own children under 18					With own children under 18			
						Race of householder					Race of householder		
			Total	Total	Total	White	Black	Hhldr of Hispanic origin	Total	Total	White	Black	Hhldr of Hispanic origin
1	**Total**	**721.3**	**490.5**	**390.4**	**193.2**	**179.5**	**6.3**	**22.6**	**34.0**	**16.6**	**15.1**	**.7**	**2.8**
	Water Supply Stoppage												
2	With hot and cold piped water	720.2	490.5	390.4	193.2	179.5	6.3	22.6	34.0	16.6	15.1	.7	2.8
3	No stoppage in last 3 months	679.9	466.1	370.1	181.3	168.6	6.0	21.1	32.7	15.3	13.9	.7	2.8
4	With stoppage in last 3 months	35.0	21.1	18.5	10.6	9.6	.2	1.5	.9	.9	.9	-	-
5	No stoppage lasting 6 hours or more	16.3	8.7	7.6	4.5	4.3	.2	.9	.4	.4	.4	-	-
6	1 time lasting 6 hours or more	12.3	7.3	6.7	3.7	3.7	-	.2	.2	.2	.2	-	-
7	2 times	3.2	2.2	2.0	1.5	1.1	-	.2	-	-	-	-	-
8	3 times	1.4	1.2	.9	.2	.2	-	-	-	-	-	-	-
9	4 times or more	.5	.5	.5	.3	-	-	.3	-	-	-	-	-
10	Number of times not reported	1.4	1.2	.8	.3	.3	-	-	.3	.3	.3	-	-
11	Stoppage not reported	5.2	3.4	1.8	1.3	1.3	-	-	.3	.3	.3	-	-
	Flush Toilet Breakdowns												
12	With one or more flush toilets	720.0	490.5	390.4	193.2	179.5	6.3	22.6	34.0	16.6	15.1	.7	2.8
13	With at least one working toilet at all times in last 3 months	685.5	466.9	371.7	180.6	168.8	5.7	20.6	33.2	16.0	14.5	.7	2.8
14	None working some time in last 3 months	32.7	22.9	18.2	11.9	10.7	.5	2.1	.6	.4	.4	-	-
15	No breakdowns lasting 6 hours or more	12.2	8.0	6.2	4.4	4.1	-	.9	.4	.4	.4	-	-
16	1 time lasting 6 hours or more	14.7	10.9	8.9	6.0	5.8	.2	.4	-	-	-	-	-
17	2 times	1.5	1.3	1.1	.8	.5	.3	.2	-	-	-	-	-
18	3 times	.2	.2	.2	-	-	-	-	-	-	-	-	-
19	4 times or more	.3	.3	.3	.3	-	-	.3	-	-	-	-	-
20	Number of times not reported	3.8	2.2	1.5	.5	.3	-	.3	.2	-	-	-	-
21	Breakdowns not reported	1.8	.7	.5	.5	-	-	-	.2	.2	.2	-	-
	Sewage Disposal Breakdowns												
22	With public sewer	685.7	463.1	366.4	180.3	166.6	6.3	22.1	32.3	15.3	13.8	.7	2.8
23	No breakdowns in last 3 months	672.4	453.9	359.9	176.3	163.2	6.0	21.4	31.7	14.9	13.4	.7	2.8
24	With breakdowns in last 3 months	13.4	9.2	6.5	3.9	3.4	.2	.7	.6	.4	.4	-	-
25	No breakdowns lasting 6 hours or more	5.5	4.0	2.5	1.2	1.0	.2	-	.6	.4	.4	-	-
26	1 time lasting 6 hours or more	6.7	4.1	3.1	2.1	1.8	-	.7	-	-	-	-	-
27	2 times	.9	.9	.9	.6	.6	-	-	-	-	-	-	-
28	3 times	.2	.2	-	-	-	-	-	-	-	-	-	-
29	4 times or more	-	-	-	-	-	-	-	-	-	-	-	-
30	With septic tank or cesspool	34.7	27.4	24.0	12.9	12.9	-	.5	1.7	1.3	1.3	-	-
31	No breakdowns in last 3 months	34.1	26.8	23.4	12.7	12.7	-	.5	1.7	1.3	1.3	-	-
32	With breakdowns in last 3 months	.6	.6	.6	.2	.2	-	-	-	-	-	-	-
33	No breakdowns lasting 6 hours or more	.2	.2	.2	.2	.2	-	-	-	-	-	-	-
34	1 time lasting 6 hours or more	.2	.2	.2	-	-	-	-	-	-	-	-	-
35	2 times	.2	.2	.2	-	-	-	-	-	-	-	-	-
36	3 times	-	-	-	-	-	-	-	-	-	-	-	-
37	4 times or more	-	-	-	-	-	-	-	-	-	-	-	-
	Heating Problems												
38	With heating equipment and occupied last winter	617.7	432.4	345.7	169.1	158.0	5.1	19.2	30.0	14.5	13.2	.5	2.0
39	Not uncomfortably cold for 24 hours or more last winter	546.3	382.0	307.0	147.6	138.5	4.6	15.1	27.2	13.0	11.7	.5	1.3
40	Uncomfortably cold for 24 hours or more last winter[1]	67.4	47.6	36.8	20.3	18.3	.4	4.1	2.7	1.5	1.5	-	.6
41	Equipment breakdowns	20.3	11.6	8.8	5.3	4.2	.2	1.6	.5	.2	.2	-	.2
42	No breakdowns lasting 6 hours or more	1.5	1.2	.9	.8	.6	.2	.2	-	-	-	-	-
43	1 time lasting 6 hours or more	11.0	6.1	4.5	2.5	2.1	-	1.1	.5	.2	.2	-	.2
44	2 times	3.5	2.1	1.9	.8	.8	-	-	-	-	-	-	-
45	3 times	1.5	1.0	.5	.2	.2	-	-	-	-	-	-	-
46	4 times or more	1.3	.7	.4	.4	-	-	-	-	-	-	-	-
47	Number of times not reported	1.6	.5	.5	.5	.5	-	.3	-	-	-	-	-
48	Other causes	49.5	37.6	29.3	15.9	14.8	.4	3.0	2.5	1.3	1.3	-	.4
49	Utility interruption	25.6	20.5	17.5	9.3	8.4	.2	1.1	1.7	.7	.7	-	.4
50	Inadequate heating capacity	7.3	4.8	3.3	2.5	2.3	.2	1.1	.3	-	-	-	-
51	Inadequate insulation	3.1	1.7	.2	-	-	-	-	.3	.3	.3	-	-
52	Other	11.4	8.8	6.8	3.7	3.7	-	.8	.2	.2	.2	-	-
53	Not reported	2.1	1.9	1.5	.4	.4	-	-	-	-	-	-	-
54	Reason for discomfort not reported	1.1	.8	.4	.4	.4	-	-	-	-	-	-	-
55	Discomfort not reported	4.1	2.7	1.9	1.2	1.2	-	-	-	-	-	-	-
	Selected Deficiencies[1]												
56	Signs of rats in last 3 months	5.8	4.7	3.6	1.8	1.1	-	.5	.5	.3	-	.3	-
57	Holes in floors	4.3	2.8	1.3	.9	.9	-	.2	.5	.5	.5	-	.5
58	Open cracks or holes (interior)	26.6	17.3	13.3	9.8	8.9	.6	1.8	1.2	.7	.4	.3	.2
59	Broken plaster or peeling paint (interior)	24.3	14.9	9.1	5.1	4.9	.2	.9	2.1	.7	.4	.3	-
60	No electrical wiring	.3	-	-	-	-	-	-	-	-	-	-	-
61	Exposed wiring	14.2	9.0	4.9	3.2	3.0	-	.3	1.4	.2	.2	-	-
62	Rooms without electric outlets	9.0	4.7	3.8	2.5	2.5	-	.6	-	-	-	-	-
	Selected Amenities[1]												
63	Porch, deck, balcony, or patio	588.8	427.1	346.7	172.3	161.7	5.0	18.6	28.5	13.6	12.6	.5	2.6
64	Not reported	-	-	-	-	-	-	-	-	-	-	-	-
65	Telephone available	679.8	467.5	375.8	183.7	171.3	5.6	19.9	30.4	14.7	14.0	.4	2.6
66	Usable fireplace	323.1	245.8	208.1	102.5	96.5	2.7	6.8	13.9	7.0	6.8	-	.4
67	Separate dining room	249.2	193.1	160.2	75.7	71.8	2.2	6.5	12.7	5.7	5.0	.2	.4
68	With 2 or more living rooms or recreation rooms, etc.	325.7	277.7	235.1	123.9	117.8	3.3	9.7	17.3	8.3	8.0	-	.4
69	Garage or carport included with home	455.2	356.5	300.9	145.3	138.4	2.7	9.5	21.8	10.4	9.7	.2	.8
70	Not included	263.9	133.5	88.9	47.3	40.6	3.5	12.8	12.2	6.3	5.4	.5	2.2
71	Offstreet parking included	213.5	113.2	77.5	42.5	36.2	3.3	11.0	10.4	5.7	5.4	.3	2.2
72	Offstreet parking not included	4.8	2.6	1.0	.6	.6	-	-	.4	-	-	-	-
73	Garage or carport not reported	2.2	.6	.6	.6	.6	-	.4	-	-	-	-	-

Family households—Con.					Nonfamily households							
Female householder, no husband present												
	With own children under 18					Living alone				Other nonfamily		
		Race of householder				Male		Female				
Total	Total	White	Black	Hhldr of Hispanic origin	Total	Total	65 and over	Total	65 and over	Male	Female	
66.2	**45.7**	**40.4**	**4.5**	**8.5**	**230.8**	**81.7**	**5.9**	**93.3**	**41.1**	**35.1**	**20.7**	1
66.2	45.7	40.4	4.5	8.5	229.6	80.9	5.9	93.0	41.1	35.1	20.7	2
63.3	43.4	38.8	3.8	8.5	213.9	74.9	5.7	86.5	37.2	33.3	19.2	3
1.7	1.1	.8	.2	-	13.9	5.3	.2	5.4	3.3	1.7	1.5	4
.8	.4	.4	-	-	7.6	2.5	.2	4.0	2.6	.5	.6	5
.4	.4	.2	.2	-	5.0	1.9	-	1.1	.7	1.0	.9	6
.2	-	-	-	-	.9	.5	-	.2	-	.3	-	7
.2	.2	.2	-	-	.2	.2	-	-	-	-	-	8
-	-	-	-	-	-	-	-	-	-	-	-	9
-	-	-	-	-	.2	.2	-	-	-	-	-	10
1.2	1.2	.8	.4	-	1.8	.7	-	1.1	.6	-	-	11
66.2	45.7	40.4	4.5	8.5	229.4	80.7	5.7	93.0	41.1	35.1	20.7	12
62.1	43.0	37.9	4.2	7.9	218.6	74.9	5.3	90.3	40.4	32.9	20.4	13
4.1	2.7	2.5	.2	.6	9.8	5.3	.4	2.4	.5	1.8	.3	14
1.4	1.0	.8	.2	.2	4.1	2.4	.2	1.1	.2	.6	-	15
1.9	1.2	1.2	-	.4	3.8	1.5	-	1.1	.3	1.2	-	16
.3	.3	.3	-	-	.2	.2	-	-	-	-	-	17
-	-	-	-	-	-	-	-	-	-	-	-	18
-	-	-	-	-	-	-	-	-	-	-	-	19
.5	.2	.2	-	-	1.6	1.1	.2	.2	-	-	.3	20
-	-	-	-	-	1.1	.5	-	.2	.2	.4	-	21
64.4	44.6	39.3	4.5	8.1	222.6	79.2	5.4	91.6	40.1	32.0	19.8	22
62.3	42.8	37.7	4.2	8.1	218.5	77.1	5.4	90.5	39.4	31.5	19.4	23
2.1	1.8	1.6	.2	-	4.1	2.1	-	1.1	.7	.5	.4	24
.9	.9	.9	-	-	1.5	.9	-	.6	.4	-	-	25
1.0	.7	.4	.2	-	2.6	1.2	-	.5	.3	.5	.4	26
-	-	-	-	-	-	-	-	-	-	-	-	27
.2	.2	.2	-	-	-	-	-	-	-	-	-	28
-	-	-	-	-	-	-	-	-	-	-	-	29
1.7	1.2	1.2	-	.4	7.2	1.9	.5	1.4	1.0	3.1	.9	30
1.7	1.2	1.2	-	.4	7.2	1.9	.5	1.4	1.0	3.1	.9	31
-	-	-	-	-	-	-	-	-	-	-	-	32
-	-	-	-	-	-	-	-	-	-	-	-	33
-	-	-	-	-	-	-	-	-	-	-	-	34
-	-	-	-	-	-	-	-	-	-	-	-	35
-	-	-	-	-	-	-	-	-	-	-	-	36
-	-	-	-	-	-	-	-	-	-	-	-	37
												38
56.8	37.3	33.1	3.4	6.5	185.3	67.4	5.9	80.7	39.8	22.6	14.5	39
47.7	30.5	27.4	2.9	5.1	164.3	61.3	5.7	70.3	35.0	19.8	13.0	40
8.3	6.4	5.3	.4	1.4	19.5	5.0	.2	10.2	4.7	2.8	1.6	
2.3	2.1	1.3	.2	.8	8.7	1.9	-	5.3	2.7	1.2	.2	41
.2	.2	.2	-	.2	.3	-	-	.3	.3	-	-	42
1.0	1.0	.6	.2	.2	4.9	1.2	-	3.0	2.1	.7	-	43
.2	.2	.2	-	-	1.3	.3	-	.9	.2	.2	-	44
.6	.4	-	-	-	.5	-	-	.5	-	-	-	45
.3	.3	.3	-	.3	.6	.2	-	.2	-	-	.2	46
-	-	-	-	-	1.1	.2	-	.6	.2	.3	-	47
5.8	4.5	4.2	.2	.9	11.9	3.1	.2	6.2	2.6	1.5	1.1	48
1.4	.9	.9	-	-	5.1	1.8	-	2.2	1.0	.6	.5	49
1.2	1.2	1.2	-	.5	2.5	-	-	2.3	1.3	-	.2	50
1.1	.8	.8	-	.4	1.5	.4	-	1.0	.4	-	-	51
1.8	1.6	1.3	.2	-	2.6	.9	.2	.7	-	.7	.4	52
.4	-	-	-	-	.2	-	-	-	-	.2	-	53
.4	-	-	-	-	.2	-	-	-	-	-	.2	54
.8	.4	.4	-	-	1.4	1.1	-	.2	-	-	-	55
.7	.4	-	.2	-	1.0	.8	.5	.3	-	-	-	56
1.0	1.0	.5	.2	.5	1.5	.7	-	.4	.4	.2	.2	57
2.7	2.1	1.6	.2	.6	9.4	3.3	.2	2.3	.7	3.3	.5	58
3.7	2.6	2.1	.2	.7	9.4	3.3	.2	3.6	1.1	2.2	.2	59
-	-	-	-	-	.3	-	-	.3	-	-	-	60
2.7	2.1	2.1	-	.4	5.2	1.4	-	2.2	1.2	1.3	.2	61
.9	.7	.7	-	.7	4.3	1.4	-	1.5	.2	1.4	-	62
51.8	34.3	31.3	2.4	5.6	161.8	51.7	2.5	68.0	31.8	26.3	15.7	63
-	-	-	-	-	-	-	-	-	-	-	-	64
61.3	41.8	37.5	3.8	8.0	212.3	74.9	5.3	87.2	39.4	30.7	19.5	65
23.7	16.7	15.2	1.1	.7	77.4	26.6	1.1	26.3	7.0	15.0	9.5	66
20.3	15.4	14.1	1.0	2.1	56.0	19.1	1.2	23.1	8.6	8.6	5.3	67
												68
25.3	14.2	13.5	.4	1.6	48.1	14.0	.9	18.6	7.8	10.7	4.8	
33.7	20.0	18.3	1.3	1.6	98.8	35.4	2.0	39.7	20.2	14.8	8.9	69
32.4	25.7	22.1	3.2	6.8	130.4	45.8	3.9	52.5	20.5	20.3	11.8	70
25.3	20.3	18.1	1.7	4.8	100.3	34.6	2.6	37.7	14.1	17.2	10.8	71
1.4	1.0	.8	.2	.2	2.0	.2	-	1.6	.8	.2	-	72
-	-	-	-	-	1.6	.5	-	1.1	.4	-	-	73

Table 1-3. **Housing Quality by Family Type—Occupied Units**—Con.

[Numbers in thousands. ... means not applicable or sample too small. - means zero or rounds to zero.]

	Characteristics	All households	Family households										
				Married couple					Male householder, no wife present				
					With own children under 18					With own children under 18			
						Race of householder					Race of householder		
			Total	Total	Total	White	Black	Hhldr of Hispanic origin	Total	Total	White	Black	Hhldr of Hispanic origin
	Overall Opinion of Structure												
1	1 (worst)	2.4	1.6	.6	.4	.4	-	.2	.3	.3	-	.3	-
2	2	1.6	1.0	.6	.4	.4	-	-	-	-	-	-	-
3	3	6.0	3.5	1.6	1.4	1.4	-	.2	.6	.6	.6	-	-
4	4	10.7	5.7	3.4	2.7	2.2	-	.5	.7	.7	.7	-	.2
5	5	49.3	31.3	18.5	10.4	9.2	.5	2.8	4.1	2.8	2.8	-	.5
6	6	33.5	16.2	11.8	7.7	6.6	.9	1.0	1.4	.2	.2	-	.2
7	7	92.4	58.8	45.3	25.0	23.5	.8	1.9	6.0	4.1	3.8	.2	.6
8	8	168.9	109.5	88.8	48.7	42.5	2.1	5.3	6.8	2.1	2.1	-	.2
9	9	120.0	84.5	69.1	33.7	32.9	.2	2.5	5.3	1.7	1.3	-	-
10	10 (best)	232.1	175.4	147.9	63.4	59.4	1.8	7.8	8.5	4.1	3.8	.2	1.0
11	Not reported	4.4	3.0	2.6	1.3	1.1	-	.4	.2	-	-	-	-
	Neighborhood Conditions												
12	With neighborhood	715.0	487.4	388.6	192.1	178.7	6.3	22.6	34.0	16.6	15.1	.7	2.8
13	No problems	365.9	244.6	196.3	95.6	87.2	2.7	13.4	16.8	7.7	6.2	.7	1.7
14	With problems[1]	343.5	239.0	189.2	95.7	90.7	3.6	9.0	17.2	8.9	8.9	-	1.1
15	Crime	56.4	34.1	24.4	12.6	11.7	.4	2.1	2.7	.9	.9	-	.4
16	Noise	93.9	64.3	51.4	24.9	23.5	1.0	2.1	2.3	1.2	1.2	-	.2
17	Traffic	73.8	51.8	41.5	23.3	22.9	.2	2.6	3.6	2.0	2.0	-	-
18	Litter or housing deterioration	37.1	29.1	22.8	12.0	11.8	.2	.4	2.0	1.2	1.2	-	-
19	Poor city or county services	16.1	11.0	7.2	3.9	3.7	.2	.2	.8	.2	.2	-	-
20	Undesirable commercial, institutional, industrial	15.3	11.4	9.6	3.7	3.7	-	.7	.6	.3	.3	-	-
21	People	109.3	76.0	58.4	27.3	25.3	.9	3.8	5.3	3.5	3.5	-	1.1
22	Other	83.6	59.7	48.1	27.9	26.1	1.6	1.1	4.5	2.0	2.0	-	-
23	Type of problem not reported	6.2	6.0	5.1	2.6	2.6	-	.2	.7	.3	.3	-	-
24	Presence of problems not reported	5.6	3.8	3.1	.8	.8	-	.2	-	-	-	-	-
	Overall Opinion of Neighborhood												
25	1 (worst)	7.9	5.5	2.4	1.3	1.0	-	.5	-	-	-	-	-
26	2	8.0	5.2	3.5	2.1	2.1	-	.2	.2	.2	.2	-	-
27	3	12.5	8.2	5.9	3.3	2.8	.2	.2	.8	-	-	-	-
28	4	18.8	11.2	8.3	5.3	4.7	.2	.7	.6	.6	.6	-	-
29	5	54.6	32.8	22.7	11.5	10.4	.6	1.3	4.6	2.3	2.3	-	.5
30	6	41.6	22.2	16.2	7.4	6.7	.2	1.9	1.1	.2	.2	-	-
31	7	93.1	57.7	45.6	23.4	23.4	-	2.8	4.7	3.2	3.2	-	.4
32	8	169.1	117.0	95.4	50.4	47.5	1.6	4.2	9.6	4.3	4.3	-	1.0
33	9	122.6	84.5	71.3	36.1	32.5	1.7	3.0	3.5	1.7	1.1	.4	.2
34	10 (best)	186.8	143.2	117.3	51.4	47.7	1.6	7.8	8.7	4.2	3.3	.3	.6
35	No neighborhood	1.0	.5	.3	-	-	-	-	-	-	-	-	-
36	Not reported	5.3	2.6	1.4	1.0	.8	-	-	-	-	-	-	-

[1]Figures may not add to total because more than one category may apply to a unit.

Family households—Con.					Nonfamily households							
Female householder, no husband present												
	With own children under 18					Living alone				Other nonfamily		
		Race of householder				Male		Female				
Total	Total	White	Black	Hhldr of Hispanic origin	Total	Total	65 and over	Total	65 and over	Male	Female	
.7	.7	.2	.5	-	.8	.4	-	.2	.2	.2	-	1
.4	-	-	-	-	.6	.4	-	.2	-	-	-	2
1.2	1.2	.7	.3	.5	2.5	.6	-	.9	-	.7	.2	3
1.6	1.3	1.3	-	-	5.1	3.2	-	.8	.3	.8	.3	4
8.7	7.2	5.8	1.4	1.4	18.0	7.4	.7	6.2	1.6	2.6	1.9	5
3.0	2.8	2.0	.5	.5	17.3	7.6	.2	3.9	1.2	4.1	1.6	6
7.5	5.8	5.3	.6	1.6	33.6	14.1	.2	10.1	2.5	6.4	3.0	7
13.8	10.1	9.4	.7	2.0	59.4	24.1	2.1	21.2	9.1	9.0	5.0	8
10.1	4.9	4.9	-	.7	35.5	9.5	.9	15.5	6.6	6.1	4.3	9
19.0	11.7	10.8	.5	1.8	56.8	13.9	1.8	33.8	19.4	4.6	4.4	10
.2	-	-	-	-	1.4	.5	-	.5	.2	.4	-	11
64.8	45.2	40.2	4.2	8.5	227.6	80.5	5.9	91.9	40.5	34.7	20.5	12
31.4	22.0	20.3	1.8	5.6	121.4	44.0	3.4	52.4	26.4	16.8	8.2	13
32.6	22.6	19.4	2.4	2.6	104.4	35.3	2.5	39.0	13.8	17.9	12.3	14
7.1	5.7	4.7	.7	.7	22.3	7.5	.9	7.8	2.3	4.6	2.3	15
10.7	6.2	5.7	.2	.7	29.6	10.2	.4	11.6	3.6	4.3	3.5	16
6.7	4.2	3.4	.2	.5	21.9	7.6	.6	8.0	1.6	4.7	1.7	17
4.3	2.8	2.3	.2	.6	8.0	3.2	-	2.4	.6	1.4	1.0	18
3.0	2.6	2.6	-	.8	5.1	2.2	-	1.4	.6	.8	.6	19
												20
1.3	1.0	1.0	-	-	3.8	.8	-	3.0	1.1	-	-	
12.2	9.8	7.9	1.6	1.1	33.3	9.7	.8	14.0	5.8	5.7	3.8	21
7.1	4.7	4.5	.2	-	23.9	7.7	.2	8.4	3.3	5.4	2.4	22
.2	.2	.2	-	-	.2	.2	-	-	-	-	-	23
.8	.5	.5	-	.3	1.8	1.2	-	.5	.3	-	-	24
3.1	2.9	2.4	.5	.5	2.4	.8	.2	1.1	.7	.4	-	25
1.5	1.1	.9	.2	.2	2.8	.7	-	.5	-	1.1	.5	26
1.4	1.4	.9	.5	-	4.3	.8	-	1.7	.6	.9	.9	27
2.4	1.5	1.0	.2	-	7.5	3.7	-	1.8	.3	1.8	.5	28
5.5	4.0	3.7	.2	1.1	21.8	7.0	1.0	9.6	3.3	4.2	.9	29
4.8	3.6	2.7	1.0	-	19.4	9.4	.7	5.1	.7	3.4	1.6	30
7.4	6.3	5.7	.6	1.0	35.4	14.7	.2	13.2	5.0	4.7	2.8	31
12.0	8.7	8.1	.5	2.3	52.1	17.8	1.2	20.5	8.7	8.0	5.8	32
9.6	4.6	4.4	.2	.6	38.1	14.4	1.6	13.1	5.0	6.9	3.7	33
17.1	11.0	10.3	.3	2.7	43.6	11.2	.9	25.5	16.2	3.2	3.8	34
.2	-	-	-	-	.6	.3	-	-	-	-	.2	35
1.2	.5	.2	.3	-	2.6	.9	-	1.4	.6	.4	-	36

Table 1-4. Neighborhood Quality—Occupied Units

[Numbers in thousands. ... means not applicable or sample too small. - means zero or rounds to zero.]

Characteristics	Total occupied units	Tenure: Owner	Tenure: Renter	Housing unit characteristics: New construction 4 yrs	Housing unit characteristics: Mobile homes	Housing unit characteristics: Physical problems: Severe	Housing unit characteristics: Physical problems: Moderate	Household characteristics: Black	Household characteristics: Hispanic	Household characteristics: Elderly (65+)	Household characteristics: Moved in past year	Household characteristics: Below poverty level	Selected subareas[1]: Area one	Selected subareas[1]: Area two	Selected subareas[1]: Area three
Total	**721.3**	**444.4**	**276.9**	**61.4**	**14.6**	**4.9**	**13.6**	**31.7**	**64.4**	**102.2**	**199.0**	**57.6**	**228.3**	**151.9**	**143.4**
Condition Present as a Percent of Total[2]															
Street noise or traffic	37.47	31.12	47.64	24.47	33.33	54.50	38.36	43.88	43.98	43.19	40.61	53.44	46.89	31.11	29.19
Streets needing repair	15.54	13.79	18.36	12.01	29.01	9.03	27.14	16.50	18.36	15.05	16.64	20.69	13.12	18.84	10.43
Neighborhood crime	29.79	27.19	33.96	21.53	15.15	31.82	39.70	28.67	29.40	33.77	24.62	31.68	45.22	21.57	23.59
Littered streets or lots	17.03	15.50	19.48	10.90	15.94	28.04	32.42	21.31	16.64	15.43	16.40	28.13	22.81	13.98	11.76
Rundown buildings	14.32	13.46	15.71	3.83	15.45	8.89	29.54	15.02	16.25	10.79	13.69	21.51	20.72	10.16	9.13
Non-residential activities	30.62	20.89	46.24	22.53	25.38	36.66	48.66	40.05	41.01	33.77	37.46	43.70	42.63	23.75	23.86
Odors, smoke, or gas	9.91	9.51	10.54	5.95	20.60	26.21	24.12	15.21	13.06	12.19	6.68	18.26	12.17	8.20	3.74
Any condition(s)	69.21	63.52	78.33	54.98	60.81	81.26	81.19	80.64	73.70	76.02	68.21	78.53	79.33	64.86	58.32
Two or more conditions	41.78	35.50	51.86	24.32	40.85	48.62	63.17	49.75	46.78	43.91	42.06	56.68	54.59	35.17	30.78
No conditions present	30.66	36.31	21.60	45.02	39.19	18.74	17.05	19.36	25.82	23.98	31.51	21.47	20.67	34.69	41.68
Not reported	.13	.17	.07	-	-	-	1.77	-	.49	-	.28	-	-	.46	-
Condition Bothersome as a Percent of Total[2]															
Street noise or traffic	19.12	16.34	23.58	14.76	25.38	36.72	24.68	14.66	20.96	14.34	21.14	25.92	22.73	17.22	14.08
Streets needing repair	9.13	8.66	9.89	7.85	22.68	4.92	20.83	9.67	10.94	6.60	10.25	12.92	8.25	11.79	5.57
Neighborhood crime	20.03	18.19	22.98	15.70	6.84	19.23	33.85	16.20	21.39	20.10	17.86	22.07	31.43	12.98	14.93
Littered streets or lots	12.10	12.04	12.21	7.50	12.28	23.92	25.03	14.20	13.18	10.41	10.92	18.15	16.18	9.18	8.85
Rundown buildings	8.84	9.17	8.30	2.50	8.81	4.77	19.64	8.88	10.36	5.06	8.09	13.48	12.66	8.30	6.74
Non-residential activities	5.14	4.78	5.73	3.81	8.47	-	7.04	3.01	7.76	5.81	4.64	8.55	5.83	5.04	3.49
Odors, smoke, or gas	6.99	6.99	7.00	4.68	13.72	26.21	19.84	12.23	8.95	8.76	4.58	13.02	9.32	6.21	2.59
Unsatisfactory police protection	7.85	7.15	8.98	6.52	1.71	14.46	20.38	12.30	8.57	6.04	6.90	10.19	11.08	5.74	4.83
Unsatisfactory hospitals or clinics	6.90	6.82	7.04	6.65	5.84	4.69	12.47	10.06	5.54	7.30	6.86	10.68	7.71	8.37	2.82
Unsatisfactory neighborhood shopping	7.12	7.59	6.37	6.47	3.98	-	7.50	18.42	8.85	10.96	5.48	11.92	10.76	5.52	2.80
Unsatisfactory public elementary school	3.11	3.72	2.14	2.94	-	12.47	2.80	1.63	2.74	-	2.03	1.81	4.04	2.08	2.41
Unsatisfactory public transportation	7.29	7.60	6.79	5.19	5.59	-	13.22	6.64	6.71	5.49	5.43	6.04	7.87	10.96	4.90
Any condition(s) bothersome	55.43	54.90	56.28	51.43	53.86	55.07	81.72	58.97	56.13	49.69	51.61	60.40	62.39	54.48	46.40
Two or more conditions	28.04	28.42	30.03	20.16	29.84	36.39	52.88	29.55	28.83	23.56	26.68	38.00	38.24	27.00	17.34
Conditions so Objectionable Household Wants to Move as a Percent of Total[2]															
Street noise or traffic	6.83	4.65	10.34	4.38	16.83	14.46	6.82	5.18	10.93	4.23	8.76	15.94	9.31	4.66	4.14
Streets needing repair	2.15	1.58	3.07	2.04	11.78	4.92	3.59	1.50	4.17	1.06	3.49	6.51	1.91	1.87	.58
Neighborhood crime	5.89	3.61	9.55	2.27	1.71	19.23	21.96	8.59	9.22	2.46	7.99	12.59	10.74	1.88	4.00
Littered streets or lots	4.14	3.70	4.85	2.65	6.76	14.46	11.86	6.32	5.74	2.61	3.62	7.24	5.59	2.33	2.64
Rundown buildings	3.75	3.43	4.26	.67	5.97	4.77	9.35	5.40	3.73	1.57	2.76	6.65	5.59	1.87	2.35
Non-residential activities	2.36	2.08	2.80	1.70	6.76	-	5.28	1.55	5.58	1.50	2.44	5.09	3.22	1.95	1.60
Odors, smoke, or gas	3.11	2.33	4.37	2.74	5.05	18.43	11.15	4.78	5.79	3.84	2.91	8.54	5.23	1.23	1.09
Unsatisfactory police protection	1.76	.97	3.03	.97	1.71	-	5.34	2.53	3.69	.41	2.40	5.73	2.77	1.00	1.42
Unsatisfactory hospitals or clinics	.37	.18	.68	-	-	-	1.81	.72	.77	-	.48	1.71	.74	.12	-
Unsatisfactory public elementary school	1.45	1.83	.84	.93	-	7.78	2.80	-	2.02	-	.92	1.48	2.67	.75	.61
Any condition(s) objectionable	15.80	13.14	20.08	9.85	22.88	31.13	34.15	14.62	21.97	7.90	16.72	28.32	21.40	10.69	11.45
Two or more conditions	7.78	5.74	11.05	4.78	17.75	19.23	21.42	9.45	12.90	4.08	9.18	17.94	11.99	4.06	3.83
Incomplete Reporting as a Percent of Total[2]															
Street noise or traffic	.23	.26	.18	.36	-	-	1.77	-	.49	.28	.50	.50	.13	.75	-
Streets needing repair	.23	.17	.34	.35	-	-	1.77	.72	.49	.28	.39	.49	.33	.46	-
Neighborhood crime	.54	.42	.73	.31	-	-	1.77	-	.49	-	1.10	.32	.45	1.44	.31
Littered streets or lots	.23	.17	.32	.32	-	-	1.77	-	.49	-	.51	-	.10	.62	.15
Rundown buildings	.35	.37	.32	.31	-	-	1.77	-	.49	.37	.50	-	.27	.66	.45
Non-residential activities	.28	.25	.33	.31	-	-	1.77	-	.49	-	.40	.40	.10	.46	.17
Odors, smoke, or gas	.23	.17	.33	-	-	-	1.77	-	.49	-	.39	.45	.21	.46	-
Unsatisfactory police protection (includes don't know)	6.60	5.50	8.36	7.40	5.13	14.42	4.57	4.84	9.02	7.57	11.41	9.21	7.31	4.10	7.74
Unsatisfactory hospitals or clinics (includes don't know)	4.80	2.49	8.51	6.93	6.69	4.69	9.76	7.66	7.14	4.71	10.22	9.36	5.18	5.25	3.98
Public Elementary School as a Percent of Total															
Households with any children aged 0-16	34.65	36.35	31.97	34.16	31.06	21.17	39.32	34.54	56.27	2.45	37.51	46.43	24.54	38.44	37.92
Satisfactory public elementary school	28.55	30.57	25.35	24.72	21.72	21.17	30.38	26.79	47.77	2.14	26.43	39.04	18.54	34.20	31.37
Unsatisfactory public elementary school	-	-	-	-	-	-	-	-	-	-	-	-	-	-	-
So bothered they want to move	-	-	-	-	-	-	-	-	-	-	-	-	-	-	-
Not reported	-	-	-	-	-	-	-	-	-	-	-	-	-	-	-
Not reported or don't know	6.10	5.77	6.62	9.44	9.34	-	8.94	7.76	8.50	.32	11.08	7.39	6.01	4.24	6.54
Public elementary school less than 1 mile	25.29	25.69	24.67	19.24	18.51	35.42	24.00	26.06	47.46	1.91	27.77	38.00	19.83	25.02	27.67
Public elementary school 1 mile or more	10.36	12.17	7.51	14.31	10.84	-	14.98	6.35	7.76	.23	8.76	8.81	6.61	13.56	10.19
Not reported	2.21	2.35	1.98	3.64	1.71	-	3.22	3.79	3.87	.32	3.05	1.46	2.31	1.99	2.52
Households without children aged 0-16	65.35	63.65	68.03	65.84	68.94	78.83	60.68	65.46	43.73	97.55	62.49	53.57	75.46	61.56	62.08
Households with children aged 4-16	29.87	33.07	24.82	27.39	19.61	25.74	35.66	28.85	46.92	1.80	28.68	37.03	21.76	32.27	32.02
Attend public school(K-12)	24.11	26.75	19.94	20.01	13.78	11.49	25.72	22.07	38.15	1.80	22.19	34.29	15.34	27.73	25.93
Attend private school (K-12)	3.20	4.13	1.74	3.39	-	5.36	3.29	1.33	3.18	-	1.75	.80	3.64	2.82	2.69
Attend ungraded school, preschool, etc	.20	.18	.23	.32	-	-	1.70	.72	-	-	.34	.33	.10	.46	.18
Does not attend school	1.05	.76	1.51	1.68	4.13	-	3.54	3.02	2.56	-	1.20	1.18	1.26	.50	1.31
Not reported	1.31	1.26	1.40	1.99	1.71	8.89	1.42	1.51	3.03	-	1.21	.42	1.42	.76	1.91

Table 1-4. **Neighborhood Quality—Occupied Units**—Con.

[Numbers in thousands. ... means not applicable or sample too small. - means zero or rounds to zero.]

Characteristics	Total occupied units	Tenure		Housing unit characteristics				Household characteristics					Selected subareas[1]		
		Owner	Renter	New construction 4 yrs	Mobile homes	Physical problems: Severe	Physical problems: Moderate	Black	Hispanic	Elderly (65+)	Moved in past year	Below poverty level	Area one	Area two	Area three
Public Transportation as a Percent of the Total															
With public transportation	90.46	87.76	94.78	82.41	93.59	84.68	91.05	98.45	92.95	91.62	91.58	93.99	98.34	89.11	89.96
Household uses it at least weekly	14.28	11.06	19.45	4.74	3.42	29.00	18.62	38.76	28.53	12.70	16.70	29.29	23.47	9.76	9.66
Satisfactory public transportation	12.87	9.84	17.73	4.46	1.71	29.00	13.50	36.57	25.83	11.62	14.82	26.15	21.76	7.67	9.14
Unsatisfactory public transportation	1.29	1.16	1.49	.28	1.71	-	5.11	1.48	2.71	1.08	1.76	3.14	1.51	2.09	.52
Not reported	.12	.05	.23	-	-	-	-	.71	-	-	.31	-	.20	-	-
Household uses it less than weekly	43.69	43.16	44.55	37.94	47.14	35.96	47.55	43.79	38.18	37.79	38.99	37.92	49.26	46.36	41.88
Satisfactory public transportation	37.45	36.48	39.01	32.36	43.26	35.96	39.45	38.63	34.17	33.38	34.96	34.67	42.90	37.06	37.11
Unsatisfactory public transportation	6.00	6.44	5.30	4.91	3.88	-	8.11	5.16	4.00	4.41	3.67	2.90	6.36	8.86	4.38
Not reported	.24	.24	.23	.67	-	-	-	-	-	-	.36	.35	-	.44	.38
Household does not use	32.06	33.11	30.37	38.97	43.04	19.72	24.88	15.91	25.51	40.83	35.54	26.79	24.91	32.87	38.43
Not reported	.43	.43	.42	.75	-	-	-	-	.73	.31	.35	-	.70	.12	-
No public transportation	9.26	11.98	4.88	17.29	6.41	15.32	7.18	1.55	6.56	8.38	7.59	6.01	1.66	10.55	9.48
Not reported	.29	.26	.34	.31	-	-	1.77	-	.49	-	.83	-	-	.34	.56
Neighborhood Shopping as a Percent of the Total															
Satisfactory neighborhood shopping	92.56	92.12	93.27	93.53	96.02	100.00	90.73	80.29	90.66	88.82	93.94	87.33	89.04	93.78	96.96
Less than 1 mile	76.87	72.80	83.40	70.66	69.26	71.60	79.22	70.10	76.73	74.90	82.14	77.27	78.48	75.69	83.63
1 mile or more	15.14	18.62	9.55	22.20	26.77	20.62	11.51	9.56	13.18	13.54	11.60	10.06	10.00	17.87	12.73
Not reported	.56	.71	.31	.66	-	7.78	-	.63	.76	.37	.20	-	.56	.42	.60
Unsatisfactory neighborhood shopping	7.12	7.59	6.37	6.47	3.98	-	7.50	18.42	8.85	10.96	5.48	11.92	10.76	5.52	2.80
Not reported or don't know	.32	.29	.36	-	-	-	1.77	1.29	.49	.23	.58	.75	.20	.70	.24

[1]See back cover for details.
[2]Figures may not add to 100%, because more than one condition may apply to a unit or conditions are not reported.

Table 2-4. Neighborhood Quality—Owner Occupied Units

[Numbers in thousands. ... means not applicable or sample too small. - means zero or rounds to zero.]

Characteristics	Total occupied units	Housing unit characteristics: New construction 4 yrs	Mobile homes	Physical problems: Severe	Moderate	Household characteristics: Black	Hispanic	Elderly (65+)	Moved in past year	Below poverty level	Selected subreas[1]: Area one	Area two	Area three
Total	**444.4**	**53.4**	**13.9**	**1.9**	**4.5**	**12.6**	**30.6**	**72.7**	**59.3**	**18.6**	**113.4**	**108.7**	**94.4**
Condition Present as a Percent of Total[2]													
Street noise or traffic	31.12	18.04	33.43	32.88	26.80	37.38	32.33	39.31	23.38	45.49	37.94	27.48	25.29
Streets needing repair	13.79	9.14	28.88	-	27.51	12.46	15.93	16.66	10.46	18.46	8.96	18.60	7.20
Neighborhood crime	27.19	19.65	14.26	22.35	33.36	26.86	23.21	31.81	13.71	27.35	42.37	22.25	22.01
Littered streets or lots	15.50	10.40	13.38	12.37	34.93	21.60	13.00	15.92	11.99	21.39	20.85	13.49	12.26
Rundown buildings	13.46	3.32	12.86	-	34.24	13.05	12.83	10.60	9.24	23.36	20.05	9.38	10.64
Non-residential activities	20.89	13.72	25.05	-	53.52	23.37	24.86	24.05	18.22	34.77	27.07	17.13	16.79
Odors, smoke, or gas	9.51	4.91	20.01	20.52	25.24	20.33	10.65	14.23	4.20	21.60	12.31	9.44	2.31
Any condition(s)	63.52	48.96	60.70	67.60	78.37	81.81	60.08	73.43	50.56	69.15	72.72	61.49	53.44
Two or more conditions	35.50	18.33	39.65	20.52	54.91	43.91	33.71	38.70	24.23	49.79	45.16	32.02	25.82
No conditions present	36.31	51.04	39.30	32.40	16.35	18.19	38.89	26.57	48.50	30.85	27.28	38.05	46.56
Not reported	.17	-	-	-	5.28	-	1.02	-	.93	-	-	.45	-
Condition Bothersome as a Percent of Total[2]													
Street noise or traffic	16.34	11.46	25.05	32.88	21.37	16.07	14.51	13.06	12.87	17.80	18.32	16.82	12.61
Streets needing repair	8.68	7.23	22.20	-	18.77	10.85	9.66	7.24	7.56	11.26	6.41	11.37	5.00
Neighborhood crime	18.19	14.25	7.21	-	25.42	15.28	15.92	21.05	9.76	16.15	28.45	14.20	14.64
Littered streets or lots	12.04	7.82	11.23	12.37	30.81	18.01	11.09	11.86	6.57	12.74	16.44	9.15	9.56
Rundown buildings	9.17	2.80	7.57	-	20.00	7.24	9.12	5.29	6.45	14.53	13.70	6.40	6.38
Non-residential activities	4.78	3.01	7.21	-	-	-	4.90	5.61	2.79	7.51	3.92	4.63	3.56
Odors, smoke, or gas	6.99	3.52	12.75	20.52	16.51	16.52	5.81	10.12	2.71	12.48	9.93	7.35	1.69
Unsatisfactory police protection	7.15	5.00	1.80	-	20.20	17.30	5.61	5.84	2.39	5.49	9.84	5.51	4.01
Unsatisfactory hospitals or clinics	6.82	7.68	5.95	12.37	9.04	10.03	2.17	7.61	4.48	7.27	7.48	8.63	2.29
Unsatisfactory neighborhood shopping	7.59	6.30	2.15	-	11.14	26.00	11.48	12.28	4.91	15.11	11.83	6.09	3.78
Unsatisfactory public elementary school	3.72	3.56	-	32.88	-	2.20	3.43	-	1.55	-	5.66	2.41	2.56
Unsatisfactory public transportation	7.60	5.42	5.89	-	5.50	4.81	9.63	5.06	2.56	1.34	8.74	11.31	4.57
Any condition(s) bothersome	54.90	53.28	53.04	45.25	69.92	70.86	51.98	50.40	40.48	49.36	60.99	55.62	47.49
Two or more conditions	28.42	17.83	29.76	45.25	54.91	35.31	23.34	24.69	16.50	34.10	36.71	28.51	16.82
Conditions so Objectionable Household Wants to Move as a Percent of Total[2]													
Street noise or traffic	4.65	3.07	16.03	-	5.50	-	6.27	4.12	2.73	13.22	5.12	3.69	3.26
Streets needing repair	1.58	.98	12.43	-	5.50	-	2.93	.76	1.94	4.73	.65	1.12	.62
Neighborhood crime	3.61	.86	1.80	-	14.83	4.05	4.76	2.28	1.65	4.85	6.37	1.19	2.69
Littered streets or lots	3.70	1.91	5.41	-	20.33	4.16	5.35	2.76	1.32	7.88	4.63	2.11	2.80
Rundown buildings	3.43	-	4.57	-	9.93	1.85	3.41	1.65	.70	5.43	5.34	1.68	2.68
Non-residential activities	2.08	1.49	5.41	-	-	-	3.74	1.40	1.36	5.84	1.96	2.05	1.81
Odors, smoke, or gas	2.33	1.03	3.61	-	12.39	-	5.06	4.10	.83	5.43	4.21	1.39	.52
Unsatisfactory police protection	.97	-	1.80	-	5.50	4.05	3.18	-	.42	2.68	1.73	.58	.66
Unsatisfactory hospitals or clinics	.18	-	-	-	-	-	.82	-	-	-	.20	-	-
Unsatisfactory public elementary school	1.83	.95	-	20.52	-	-	2.68	-	.37	-	3.75	1.04	.66
Any condition(s) objectionable	13.14	8.28	22.41	20.52	31.05	6.01	15.81	8.02	6.07	20.30	16.68	8.75	10.50
Two or more conditions	5.74	2.00	17.00	-	20.33	4.05	8.82	3.91	1.94	10.15	8.17	3.87	2.83
Incomplete Reporting as a Percent of Total[2]													
Street noise or traffic	.26	-	-	-	5.28	-	1.02	-	1.68	-	-	.86	-
Streets needing repair	.17	-	-	-	5.28	-	1.02	-	.93	-	-	.45	-
Neighborhood crime	.42	-	-	-	5.28	-	1.02	-	1.74	-	.34	1.15	-
Littered streets or lots	.17	-	-	-	5.28	-	1.02	-	.93	-	-	.45	-
Rundown buildings	.37	-	-	-	5.28	-	1.02	.53	.93	-	.34	.74	.21
Non-residential activities	.25	-	-	-	5.28	-	1.02	-	.93	-	-	.45	-
Odors, smoke, or gas	.17	-	-	-	5.28	-	1.02	-	.93	-	-	.45	-
Unsatisfactory police protection (includes don't know)	5.50	5.15	5.41	22.35	5.28	3.13	4.84	7.24	11.47	9.68	5.58	4.10	6.56
Unsatisfactory hospitals or clinics (includes don't know)	2.49	3.58	5.01	12.37	5.28	5.12	7.87	3.36	5.19	6.16	3.45	3.17	2.05
Public Elementary School as a Percent of Total													
Households with any children aged 0-16	36.35	35.72	31.05	33.31	35.74	33.82	55.09	3.07	44.38	40.13	24.37	37.87	40.85
Satisfactory public elementary school	30.57	25.88	21.20	33.31	21.19	30.00	44.27	2.63	29.41	28.05	16.61	34.69	34.72
Unsatisfactory public elementary school	-	-	-	-	-	-	-	-	-	-	-	-	-
So bothered they want to move	-	-	-	-	-	-	-	-	-	-	-	-	-
Not reported	-	-	-	-	-	-	-	-	-	-	-	-	-
Not reported or don't know	5.77	9.85	9.85	-	14.55	3.82	10.81	.45	14.97	12.08	7.76	3.19	6.13
Public elementary school less than 1 mile	25.69	19.04	17.81	82.30	15.47	27.17	44.05	2.31	31.85	31.04	19.69	23.51	29.85
Public elementary school 1 mile or more	12.17	17.31	11.43	-	16.15	6.90	8.66	.32	10.17	7.05	7.07	15.28	11.20
Not reported	2.35	3.06	1.80	-	4.12	2.00	5.93	.45	3.93	2.04	3.61	1.55	2.42
Households without children aged 0-16	63.65	64.28	68.95	66.69	64.26	66.18	44.91	96.93	55.62	59.87	75.63	62.13	59.15
Households with children aged 4-16	33.07	29.40	20.69	48.99	25.20	36.26	47.30	2.16	30.17	31.11	23.55	33.26	36.10
Attend public school(K-12)	26.75	21.89	14.53	-	16.15	25.45	36.98	2.16	25.27	31.11	15.77	27.94	29.41
Attend private school (K-12)	4.13	4.15	-	18.42	-	3.38	3.87	-	1.41	-	4.98	3.78	3.35
Attend ungraded school, preschool, etc	.16	-	-	-	4.93	1.82	-	-	.38	-	.21	.30	-
Does not attend school	.76	1.44	4.36	-	-	1.82	3.01	-	.98	-	.95	.18	1.14
Not reported	1.26	1.92	1.80	30.57	4.12	3.82	3.44	-	2.11	-	1.64	1.07	2.19

Table 2-4. **Neighborhood Quality—Owner Occupied Units**—Con.

[Numbers in thousands. ... means not applicable or sample too small. - means zero or rounds to zero.]

Characteristics	Total occupied units	Housing unit characteristics				Household characteristics					Selected subreas[1]		
		New construction 4 yrs	Mobile homes	Physical problems									
				Severe	Moderate	Black	Hispanic	Elderly (65+)	Moved in past year	Below poverty level	Area one	Area two	Area three
Public Transportation as a Percent of the Total													
With public transportation	87.76	76.61	93.24	59.61	83.71	98.04	89.76	88.85	84.14	89.52	98.28	86.88	86.39
Household uses it at least weekly	11.06	4.10	3.61	-	25.68	40.19	24.72	8.23	10.90	14.47	19.17	8.82	8.08
Satisfactory public transportation	9.84	3.67	1.80	-	20.18	38.42	21.35	7.36	10.48	13.13	17.99	6.93	7.50
Unsatisfactory public transportation	1.16	.43	1.80	-	5.50	-	3.37	.87	.42	1.34	.99	1.89	.58
Not reported	.05	-	-	-	-	1.78	-	-	-	-	.20	-	-
Household uses it less than weekly	43.16	37.53	48.01	37.26	29.62	40.50	39.88	37.43	31.59	43.26	51.06	44.67	40.63
Satisfactory public transportation	36.48	31.51	43.92	37.26	29.62	35.69	33.60	33.23	28.64	43.26	43.31	34.85	36.28
Unsatisfactory public transportation	6.44	5.00	4.09	-	-	4.81	6.26	4.20	2.14	-	7.75	9.42	3.99
Not reported	.24	1.03	-	-	-	-	-	-	.81	-	-	.41	.36
Household does not use	33.11	33.83	41.63	22.35	28.41	17.35	25.18	42.76	41.65	31.79	27.45	33.22	37.68
Not reported	.43	1.14	-	-	-	-	-	.44	-	-	.60	.17	-
No public transportation	11.98	23.39	6.76	40.39	11.00	1.96	9.22	11.15	14.34	10.48	1.72	12.83	13.24
Not reported	.26	-	-	-	5.28	-	1.02	-	1.52	-	-	.29	.37
Neighborhood Shopping as a Percent of the Total													
Satisfactory neighborhood shopping	92.12	91.70	97.85	100.00	83.58	72.22	87.50	87.72	93.78	84.89	87.97	93.45	95.86
Less than 1 mile	72.80	62.10	69.62	39.09	70.47	65.81	72.36	70.19	76.51	72.96	74.59	72.27	79.96
1 mile or more	18.62	28.59	28.23	40.39	13.12	6.41	14.20	17.00	17.27	11.94	12.46	20.78	15.20
Not reported	.71	1.01	-	20.52	-	-	.94	.53	-	-	.93	.41	.70
Unsatisfactory neighborhood shopping	7.59	8.30	2.15	-	11.14	26.00	11.48	12.28	4.91	15.11	11.83	6.09	3.78
Not reported or don't know	.29	-	-	-	5.28	1.78	1.02	-	1.31	-	.20	.45	.36

[1]See back cover for details.
[2]Figures may not add to 100%, because more than one condition may apply to a unit or conditions are not reported.

Table 3-4. Neighborhood Quality—Renter Occupied Units

[Numbers in thousands. ... means not applicable or sample too small. - means zero or rounds to zero.]

Characteristics	Total occupied units	Housing unit characteristics: New construction 4 yrs	Mobile homes	Physical problems: Severe	Moderate	Household characteristics: Black	Hispanic	Elderly (65+)	Moved in past year	Below poverty level	Selected subareas[1]: Area one	Area two	Area three
Total	**276.9**	**28.0**	**.8**	**3.0**	**9.0**	**19.1**	**33.9**	**29.6**	**139.7**	**39.0**	**114.9**	**43.2**	**49.1**
Condition Present as a Percent of Total[2]													
Street noise or traffic	47.64	36.73	31.41	67.70	44.16	48.17	54.50	52.73	47.93	57.23	55.71	40.27	36.68
Streets needing repair	18.36	17.48	31.41	14.55	26.96	19.16	20.55	11.08	19.26	21.75	17.23	19.44	16.63
Neighborhood crime	33.96	25.11	31.41	37.61	42.89	29.86	34.98	38.59	29.25	33.75	48.03	19.88	26.64
Littered streets or lots	19.48	11.85	62.68	37.61	31.16	21.11	19.92	14.21	18.28	31.35	24.74	15.23	10.80
Rundown buildings	15.71	4.79	62.68	14.32	27.18	16.31	19.34	11.27	15.58	20.62	21.37	12.11	6.21
Non-residential activities	46.24	39.34	31.41	59.06	46.23	51.06	55.59	57.69	45.63	47.95	57.97	40.43	36.90
Odors, smoke, or gas	10.54	7.95	31.41	29.69	23.55	11.83	15.24	7.18	7.73	16.66	12.02	5.08	6.49
Any condition(s)	78.33	66.45	62.68	89.61	82.60	79.88	85.98	82.40	75.70	83.00	85.86	73.31	67.72
Two or more conditions	51.86	35.75	62.68	65.79	67.33	53.61	58.57	56.73	49.63	60.26	63.90	43.09	40.32
No conditions present	21.60	33.55	37.32	10.39	17.40	20.12	14.02	17.60	24.30	17.00	14.14	26.23	32.28
Not reported	.07	-	-	-	-	-	-	-	-	-	-	.46	-
Condition Bothersome as a Percent of Total[2]													
Street noise or traffic	23.58	21.06	31.41	39.06	26.34	13.73	26.78	17.48	24.65	29.80	27.07	18.21	16.92
Streets needing repair	9.89	9.02	31.41	7.92	21.86	8.89	12.09	5.04	11.39	13.71	10.07	12.83	6.67
Neighborhood crime	22.98	18.48	-	30.98	38.08	16.80	26.33	17.75	21.30	24.90	34.37	9.93	15.49
Littered streets or lots	12.21	6.90	31.41	30.98	22.13	11.69	15.06	6.84	11.91	20.73	15.92	9.26	7.50
Rundown buildings	8.30	1.95	31.41	7.69	19.45	9.97	11.47	4.50	8.78	12.98	11.63	6.06	3.59
Non-residential activities	5.73	4.76	31.41	-	10.58	5.00	10.35	6.30	5.42	9.05	7.72	6.07	3.34
Odors, smoke, or gas	7.00	6.89	31.41	29.69	21.52	9.41	11.78	5.43	5.38	13.28	8.73	3.35	4.34
Unsatisfactory police protection	8.98	9.43	-	23.29	20.47	9.00	11.25	6.52	8.82	12.43	12.29	6.31	6.42
Unsatisfactory hospitals or clinics	7.04	4.69	-	-	14.19	10.08	8.57	6.54	7.87	12.30	7.93	7.69	3.85
Unsatisfactory neighborhood shopping	6.37	2.98	37.32	-	5.68	13.41	6.48	7.70	5.72	10.40	9.70	4.07	.92
Unsatisfactory public elementary school	2.14	1.77	-	-	4.21	1.26	2.12	-	2.24	2.67	2.44	1.26	2.11
Unsatisfactory public transportation	6.79	4.74	-	-	17.10	7.84	4.07	6.52	6.65	8.28	7.01	10.08	5.54
Any condition(s) bothersome	56.28	47.89	68.73	61.07	87.64	51.13	59.88	47.93	56.33	65.67	63.78	51.62	44.29
Two or more conditions	30.03	24.60	31.41	30.98	51.86	25.74	33.78	20.77	31.01	39.86	39.76	23.21	18.33
Conditions so Objectionable Household Wants to Move as a Percent of Total[2]													
Street noise or traffic	10.34	6.86	31.41	23.29	7.48	8.60	15.15	4.51	11.33	17.24	13.45	7.09	5.84
Streets needing repair	3.07	4.06	-	7.92	2.63	2.49	5.29	1.79	4.16	7.36	3.16	3.74	.51
Neighborhood crime	9.55	4.96	-	30.98	25.53	11.58	13.25	2.89	10.61	16.29	15.05	3.63	6.54
Littered streets or lots	4.85	4.07	31.41	23.29	7.60	7.74	6.10	2.23	4.60	6.93	6.52	2.89	2.34
Rundown buildings	4.26	1.95	31.41	7.69	9.06	7.74	4.01	1.39	3.63	7.23	5.85	2.35	1.33
Non-residential activities	2.80	2.12	31.41	-	7.93	2.58	7.25	1.77	2.90	4.73	4.47	1.69	1.19
Odors, smoke, or gas	4.37	6.00	31.41	29.69	10.53	7.93	6.45	3.19	3.80	10.02	6.24	.83	2.19
Unsatisfactory police protection	3.03	2.83	-	-	5.26	1.52	4.15	1.42	3.24	7.18	3.80	2.05	2.87
Unsatisfactory hospitals or clinics	.68	-	-	-	2.72	1.20	.73	-	.66	2.53	1.27	.43	-
Unsatisfactory public elementary school	.84	.89	-	-	4.21	-	1.43	-	1.15	2.19	1.60	-	.51
Any condition(s) objectionable	20.08	12.87	31.41	37.61	35.71	20.31	27.52	7.62	21.24	32.15	26.06	15.56	13.28
Two or more conditions	11.05	10.07	31.41	30.98	21.96	13.01	16.57	4.51	12.25	21.66	15.77	4.54	5.76
Incomplete Reporting as a Percent of Total[2]													
Street noise or traffic	.18	1.04	-	-	-	-	-	.98	-	.74	.25	.46	-
Streets needing repair	.34	1.02	-	-	-	1.20	-	.96	.16	.73	.65	.46	-
Neighborhood crime	.73	.89	-	-	-	-	-	-	.83	.48	.55	2.18	.92
Littered streets or lots	.32	.92	-	-	-	-	-	-	.34	-	.20	1.05	.43
Rundown buildings	.32	.89	-	-	-	-	-	-	.32	-	.20	.46	.92
Non-residential activities	.33	.89	-	-	-	-	-	-	.18	.59	.20	.46	.51
Odors, smoke, or gas	.33	-	-	-	-	-	-	-	.16	.66	.42	.46	-
Unsatisfactory police protection (includes don't know)	8.36	11.68	-	9.57	4.21	5.98	12.79	6.38	11.38	8.99	9.02	4.08	10.00
Unsatisfactory hospitals or clinics (includes don't know)	8.51	13.32	37.32	-	12.02	9.34	6.48	8.02	12.36	10.88	6.90	10.48	7.70
Public Elementary School as a Percent of Total													
Households with any children aged 0-16	31.97	31.26	31.27	16.20	41.20	35.02	57.33	.92	34.57	49.52	24.71	39.86	32.30
Satisfactory public elementary school	25.35	22.59	31.27	16.20	35.20	24.69	50.89	.92	25.16	44.43	20.38	33.00	24.96
Unsatisfactory public elementary school	-	-	-	-	-	-	-	-	-	-	-	-	-
So bothered they want to move	-	-	-	-	-	-	-	-	-	-	-	-	-
Not reported	-	-	-	-	-	-	-	-	-	-	-	-	-
Not reported or don't know	6.62	8.67	-	-	6.00	10.33	6.44	-	9.41	5.09	4.33	6.86	7.34
Public elementary school less than 1 mile	24.67	19.61	31.27	16.20	28.48	25.34	50.49	.92	26.03	41.41	19.97	28.76	23.49
Public elementary school 1 mile or more	7.51	8.71	-	-	14.37	6.00	6.97	-	8.15	9.67	6.17	9.30	8.25
Not reported	1.98	4.73	-	-	2.75	4.95	2.03	-	2.66	1.17	1.07	3.08	2.71
Households without children aged 0-16	68.03	68.74	68.73	83.80	58.80	64.98	42.67	99.08	65.43	50.48	75.29	60.14	67.70
Households with children aged 4-16	24.82	23.63	-	16.20	41.15	23.67	46.57	.92	25.19	39.93	20.06	29.81	24.21
Attend public school(K-12)	19.94	16.50	-	16.20	30.73	19.87	39.20	.92	20.87	35.86	14.92	27.19	19.26
Attend private school (K-12)	1.74	1.98	-	-	5.02	-	2.56	-	1.90	1.19	2.36	.44	1.40
Attend ungraded school, preschool, etc	.23	.91	-	-	-	-	-	-	.32	.49	-	.87	.52
Does not attend school	1.51	2.13	-	-	5.40	3.81	2.15	-	1.29	1.76	1.55	1.31	1.63
Not reported	1.40	2.11	-	-	-	-	2.66	-	.82	.63	1.22	-	1.39

Table 3-4. **Neighborhood Quality—Renter Occupied Units**—Con.

[Numbers in thousands. ... means not applicable or sample too small. - means zero or rounds to zero.]

Characteristics	Total occupied units	Housing unit characteristics				Household characteristics					Selected subareas[1]		
		New construction 4 yrs	Mobile homes	Physical problems									
				Severe	Moderate	Black	Hispanic	Elderly (65+)	Moved in past year	Below poverty level	Area one	Area two	Area three
Public Transportation as a Percent of the Total													
With public transportation	94.78	93.46	100.00	100.00	94.74	98.72	95.83	98.44	94.74	96.13	98.40	94.73	96.83
Household uses it at least weekly	19.45	5.97	-	46.72	15.07	37.81	31.98	23.69	19.16	36.36	27.72	12.14	12.70
Satisfactory public transportation	17.73	5.97	-	46.72	10.15	35.36	29.87	22.09	16.38	32.36	25.49	9.53	12.29
Unsatisfactory public transportation	1.49	-	-	-	4.92	2.46	2.11	1.60	2.33	3.99	2.02	2.61	.41
Not reported	.23	-	-	-	-	-	-	-	.45	-	.21	-	-
Household uses it less than weekly	44.55	38.73	31.27	35.17	56.56	45.96	38.66	38.66	42.14	35.37	47.48	50.62	44.29
Satisfactory public transportation	39.01	33.98	31.27	35.17	44.38	40.57	34.70	33.74	37.65	30.57	42.49	42.61	38.73
Unsatisfactory public transportation	5.30	4.74	-	-	12.18	5.39	1.96	4.92	4.32	4.28	4.99	7.47	5.13
Not reported	.23	-	-	-	-	-	-	-	.17	.51	-	.53	.43
Household does not use	30.37	48.77	68.73	18.11	23.11	14.95	25.81	36.09	32.94	24.40	22.40	31.97	39.85
Not reported	.42	-	-	-	-	-	1.39	-	.50	-	.80	-	-
No public transportation	4.88	5.65	-	-	5.26	1.28	4.17	1.56	4.73	3.87	1.60	4.81	2.25
Not reported	.34	.89	-	-	-	-	-	-	.53	-	-	.46	.92
Neighborhood Shopping as a Percent of the Total													
Satisfactory neighborhood shopping	93.27	87.02	62.68	100.00	94.32	85.61	93.52	91.50	94.01	88.49	90.10	94.61	99.08
Less than 1 mile	83.40	87.01	62.68	91.45	83.62	72.93	80.67	86.49	84.53	79.33	82.32	84.31	90.70
1 mile or more	9.55	10.01	-	8.55	10.70	11.64	12.26	5.02	9.19	9.16	7.58	9.83	7.97
Not reported	.31	-	-	-	-	1.05	.59	-	.29	-	.20	.47	.41
Unsatisfactory neighborhood shopping	6.37	2.98	37.32	-	5.68	13.41	6.48	7.70	5.72	10.40	9.70	4.07	.92
Not reported or don't know	.36	-	-	-	-	.97	-	.79	.27	1.11	.20	1.32	-

[1]See back cover for details.
[2]Figures may not add to 100%, because more than one condition may apply to a unit or conditions are not reported.

Table 4-4. Neighborhood Quality—Occupied Units with Black Householder

[Numbers in thousands. ... means not applicable or sample too small. - means zero or rounds to zero.]

Characteristics	Total occupied units	Tenure		Housing unit characteristics				Household characteristics			Selected subareas[1]		
		Owner	Renter	New construction 4 yrs	Mobile homes	Physical problems: Severe	Physical problems: Moderate	Elderly (65+)	Moved in past year	Below poverty level	Area one	Area two	Area three
Total	**31.7**	**12.6**	**19.1**	**2.0**	**-**	**-**	**.8**	**2.6**	**12.8**	**4.6**	**21.7**	**1.2**	**6.2**
Condition Present as a Percent of Total[2]													
Street noise or traffic	43.88	37.38	48.17	36.63	...	...	32.53	32.59	43.30	40.26	47.76	32.25	35.28
Streets needing repair	16.50	12.46	19.16	12.29	...	...	37.60	-	20.42	14.63	16.23	-	19.94
Neighborhood crime	28.67	26.86	29.86	-	...	...	-	32.55	28.15	25.37	30.96	15.50	17.74
Littered streets or lots	21.31	21.60	21.11	-	...	...	70.13	32.55	18.66	33.34	25.55	-	12.00
Rundown buildings	15.02	13.05	16.31	-	...	...	-	15.28	17.14	16.58	16.17	15.50	-
Non-residential activities	40.05	23.37	51.06	24.53	...	...	29.87	42.20	47.47	48.15	38.39	31.08	38.49
Odors, smoke, or gas	15.21	20.33	11.83	-	...	...	70.13	32.55	7.91	25.45	17.09	-	3.99
Any condition(s)	80.64	81.81	79.88	73.45	...	...	100.00	59.48	80.04	80.37	84.91	47.83	70.50
Two or more conditions	49.75	43.91	53.61	-	...	...	70.13	49.86	43.77	53.84	53.03	15.50	34.42
No conditions present	19.36	18.19	20.12	26.55	...	...	-	40.52	19.96	19.63	15.09	52.17	29.50
Not reported	-	-	-	-	...	...	-	-	-	-	-	-	-
Condition Bothersome as a Percent of Total[2]													
Street noise or traffic	14.66	16.07	13.73	12.14	...	...	-	15.28	13.21	10.78	14.17	16.75	14.51
Streets needing repair	9.67	10.85	8.89	-	...	...	37.60	-	9.59	5.10	10.81	-	3.99
Neighborhood crime	16.20	15.28	16.60	-	...	...	-	15.28	13.22	15.88	20.24	-	4.02
Littered streets or lots	14.20	18.01	11.69	-	...	...	-	32.55	10.72	28.00	15.15	-	12.00
Rundown buildings	8.88	7.24	9.97	-	...	...	-	-	10.61	11.48	9.94	15.50	-
Non-residential activities	3.01	-	5.00	-	...	...	-	-	3.85	5.10	3.35	-	-
Odors, smoke, or gas	12.23	16.52	9.41	-	...	...	70.13	32.55	7.91	25.45	14.94	-	-
Unsatisfactory police protection	12.30	17.30	9.00	12.29	...	...	-	47.79	7.37	11.39	15.75	-	4.04
Unsatisfactory hospitals or clinics	10.06	10.03	10.08	-	...	...	67.47	17.27	16.04	10.12	14.71	-	-
Unsatisfactory neighborhood shopping	18.42	26.00	13.41	14.26	...	...	37.60	61.20	10.75	26.46	26.94	-	-
Unsatisfactory public elementary school	1.63	2.20	1.26	-	...	...	-	-	1.88	-	2.39	-	-
Unsatisfactory public transportation	6.64	4.81	7.84	12.24	...	...	-	-	7.49	11.83	6.48	-	11.30
Any condition(s) bothersome	58.97	70.86	51.13	50.93	...	...	100.00	76.44	52.95	69.66	67.36	32.25	37.83
Two or more conditions	29.55	35.31	25.74	-	...	...	37.60	32.55	25.70	35.90	38.74	-	8.01
Conditions so Objectionable Household Wants to Move as a Percent of Total[2]													
Street noise or traffic	5.18	-	8.60	-	...	...	-	-	9.32	10.78	4.57	16.75	7.27
Streets needing repair	1.50	-	2.49	-	...	...	-	-	1.86	-	-	-	-
Neighborhood crime	8.59	4.05	11.58	-	...	...	-	-	9.38	15.88	10.31	-	4.02
Littered streets or lots	6.32	4.16	7.74	-	...	...	-	-	5.47	11.48	4.75	-	8.01
Rundown buildings	5.40	1.85	7.74	-	...	...	-	-	5.47	11.48	5.70	-	-
Non-residential activities	1.55	-	2.58	-	...	...	-	-	2.03	-	2.27	-	-
Odors, smoke, or gas	4.78	-	7.93	-	...	...	32.53	-	5.71	16.82	5.89	-	-
Unsatisfactory police protection	2.53	4.05	1.52	-	...	...	-	-	-	6.37	3.70	-	-
Unsatisfactory hospitals or clinics	.72	-	1.20	-	...	...	-	-	1.79	-	1.06	-	-
Unsatisfactory public elementary school	-	-	-	-	...	...	-	-	-	-	-	-	-
Any condition(s) objectionable	14.62	6.01	20.31	-	...	...	32.53	-	12.97	27.60	15.05	16.75	11.25
Two or more conditions	9.45	4.05	13.01	-	...	...	-	-	11.40	17.15	10.48	-	4.02
Incomplete Reporting as a Percent of Total[2]													
Street noise or traffic	-	-	-	-	...	...	-	-	-	-	-	-	-
Streets needing repair	.72	-	1.20	-	...	...	-	-	1.79	-	1.06	-	-
Neighborhood crime	-	-	-	-	...	...	-	-	-	-	-	-	-
Littered streets or lots	-	-	-	-	...	...	-	-	-	-	-	-	-
Rundown buildings	-	-	-	-	...	...	-	-	-	-	-	-	-
Non-residental activities	-	-	-	-	...	...	-	-	-	-	-	-	-
Odors, smoke, or gas	-	-	-	-	...	...	-	-	-	-	-	-	-
Unsatisfactory police protection (includes don't know)	4.84	3.13	5.98	-	...	...	-	-	8.92	13.73	5.01	-	7.27
Unsatisfactory hospitals or clinics (includes don't know)	7.66	5.12	9.34	12.24	...	...	-	15.28	9.13	5.45	4.68	36.67	8.04
Public Elementary School as a Percent of Total													
Households with any children aged 0-16	34.54	33.82	35.02	36.63	...	...	100.00	-	36.28	42.65	30.50	47.83	39.28
Satisfactory public elementary school	26.79	30.00	24.69	-	...	...	32.53	-	22.94	36.98	23.46	32.33	27.25
Unsatisfactory public elementary school	-	-	-	-	...	...	-	-	-	-	-	-	-
So bothered they want to move	-	-	-	-	...	...	-	-	-	-	-	-	-
Not reported	-	-	-	-	...	...	-	-	-	-	-	-	-
Not reported or don't know	7.76	3.82	10.33	36.63	...	...	67.47	-	13.34	5.67	7.03	15.50	12.03
Public elementary school less than 1 mile	26.06	27.17	25.34	12.24	...	...	100.00	-	25.53	36.98	25.02	32.33	24.78
Public elementary school 1 mile or more	6.35	6.90	6.00	-	...	...	-	-	7.21	-	5.56	-	6.49
Not reported	3.79	2.00	4.95	24.39	...	...	-	-	5.46	5.67	2.36	15.50	8.01
Households without children aged 0-16	65.46	66.18	64.98	63.37	...	...	-	100.00	63.72	57.35	69.50	52.17	60.72
Households with children aged 4-16	28.65	36.26	23.67	24.39	...	...	100.00	-	21.22	31.87	23.16	47.83	27.99
Attend public school(K-12)	22.07	25.45	19.87	12.24	...	...	32.53	-	15.40	31.87	17.47	32.25	24.01
Attend private school (K-12)	1.33	3.36	-	-	...	...	-	-	-	-	-	-	-
Attend ungraded school, preschool, etc	.72	1.82	-	-	...	...	29.87	-	1.79	-	1.06	-	-
Does not attend school	3.02	1.82	3.81	-	...	...	37.60	-	2.25	-	3.57	15.58	-
Not reported	1.51	3.82	-	12.14	...	...	-	-	1.79	-	1.06	-	3.99

Table 4-4. **Neighborhood Quality—Occupied Units with Black Householder**—Con.

[Numbers in thousands. ... means not applicable or sample too small. - means zero or rounds to zero.]

Characteristics	Total occupied units	Tenure		Housing unit characteristics				Household characteristics			Selected subareas[1]		
						Physical problems							
		Owner	Renter	New construction 4 yrs	Mobile homes	Severe	Moderate	Elderly (65+)	Moved in past year	Below poverty level	Area one	Area two	Area three
Public Transportation as a Percent of the Total													
With public transportation	98.45	98.04	98.72	87.86	...	...	67.47	100.00	100.00	94.65	98.87	100.00	96.01
Household uses it at least weekly	38.76	40.19	37.81	26.50	...	...	29.87	43.85	43.60	31.30	40.10	53.42	22.54
Satisfactory public transportation	36.57	38.42	35.36	26.50	...	...	29.87	43.85	39.94	31.30	36.90	53.42	22.54
Unsatisfactory public transportation	1.48	-	2.46	-	...	...	-	-	3.67	-	2.16	-	-
Not reported	.71	1.78	-	-	...	...	-	-	-	-	1.03	-	-
Household uses it less than weekly	43.79	40.50	45.96	49.12	...	...	37.60	31.26	41.10	37.83	42.84	31.08	57.49
Satisfactory public transportation	38.63	35.69	40.57	36.87	...	...	37.60	31.26	37.28	26.00	38.53	31.08	46.19
Unsatisfactory public transportation	5.16	4.81	5.39	12.24	...	...	-	-	3.82	11.83	4.31	-	11.30
Not reported	-	-	-	-	...	...	-	-	-	-	-	-	-
Household does not use	15.91	17.35	14.95	12.24	...	...	-	24.89	15.30	25.52	15.93	15.50	15.98
Not reported	-	-	-	-	...	...	-	-	-	-	-	-	-
No public transportation	1.55	1.96	1.28	12.14	...	...	32.53	-	-	5.35	1.13	-	3.99
Not reported	-	-	-	-	...	...	-	-	-	-	-	-	-
Neighborhood Shopping as a Percent of the Total													
Satisfactory neighborhood shopping	80.29	72.22	85.61	85.74	...	...	62.40	38.80	86.04	73.54	72.03	84.50	100.00
Less than 1 mile	70.10	65.81	72.93	73.45	...	...	29.87	38.80	75.05	46.57	59.20	67.75	95.96
1 mile or more	9.56	6.41	11.64	12.29	...	...	32.53	-	9.42	26.97	12.83	-	4.04
Not reported	.63	-	1.05	-	...	...	-	-	1.57	-	-	16.75	-
Unsatisfactory neighborhood shopping	18.42	26.00	13.41	14.26	...	...	37.60	61.20	10.75	26.46	26.94	-	-
Not reported or don't know	1.29	1.78	.97	-	...	...	-	-	3.21	-	1.03	15.50	-

[1]See back cover for details.
[2]Figures may not add to 100%, because more than one condition may apply to a unit or conditions are not reported.

Table 5-4. Neighborhood Quality—Occupied Units with Hispanic Householder

[Numbers in thousands. ... means not applicable or sample too small. - means zero or rounds to zero.]

Characteristics	Total occupied units	Tenure		Housing unit characteristics				Household characteristics			Selected subareas[1]		
		Owner	Renter	New construction 4 yrs	Mobile homes	Physical problems: Severe	Physical problems: Moderate	Elderly (65+)	Moved in past year	Below poverty level	Area one	Area two	Area three
Total	**64.4**	**30.6**	**33.9**	**5.7**	**.5**	**.5**	**1.7**	**6.2**	**23.0**	**13.5**	**31.8**	**7.9**	**7.2**
Condition Present as a Percent of Total[2]													
Street noise or traffic	43.98	32.33	54.50	33.49	50.00	-	68.34	58.01	47.93	58.77	51.85	33.74	34.48
Streets needing repair	18.36	15.93	20.55	28.66	50.00	40.94	28.89	18.98	17.04	23.24	15.40	23.30	13.13
Neighborhood crime	29.40	23.21	34.98	27.82	-	-	53.60	18.27	26.34	21.05	38.42	9.79	33.24
Littered streets or lots	16.64	13.00	19.92	4.37	50.00	-	43.75	20.87	13.24	28.20	23.54	11.01	9.02
Rundown buildings	16.25	12.83	19.34	13.95	50.00	40.94	43.75	23.09	19.19	24.14	22.91	3.46	12.46
Non-residential activities	41.01	24.86	55.59	47.81	-	100.00	40.51	48.13	49.50	42.36	49.52	25.08	31.01
Odors, smoke, or gas	13.06	10.65	15.24	19.16	50.00	-	28.89	11.08	11.45	18.13	14.06	12.62	6.90
Any condition(s)	73.70	60.08	85.98	72.59	50.00	100.00	100.00	83.56	75.85	83.57	81.13	62.25	55.33
Two or more conditions	46.78	33.71	58.57	33.01	50.00	40.94	85.50	51.40	53.34	55.75	57.69	29.88	33.79
No conditions present	25.82	38.89	14.02	27.41	50.00	-	-	16.44	22.79	16.43	18.87	33.78	44.67
Not reported	.49	1.02	-	-	-	-	-	-	1.36	-	-	3.97	-
Condition Bothersome as a Percent of Total[2]													
Street noise or traffic	20.96	14.51	26.78	14.44	50.00	-	42.69	15.43	20.00	25.41	27.74	15.93	6.22
Streets needing repair	10.94	9.66	12.09	19.08	50.00	-	28.89	-	11.57	14.17	7.17	19.20	9.67
Neighborhood crime	21.39	15.92	26.33	27.82	-	-	53.60	7.04	20.44	19.27	26.74	-	30.46
Littered streets or lots	13.18	11.09	15.06	4.37	50.00	-	26.59	20.87	10.55	17.99	18.32	6.29	6.22
Rundown buildings	10.36	9.12	11.47	4.37	-	-	29.01	9.10	10.36	17.09	16.62	-	9.00
Non-residential activities	7.76	4.90	10.35	10.41	-	-	28.66	5.23	8.25	6.68	9.88	4.10	-
Odors, smoke, or gas	8.95	5.81	11.78	13.95	50.00	-	28.89	5.23	9.14	12.01	10.22	6.29	6.90
Unsatisfactory police protection	8.57	5.61	11.25	13.90	50.00	-	57.19	-	8.28	9.00	10.32	3.46	9.67
Unsatisfactory hospitals or clinics	5.54	2.17	8.57	4.39	-	-	31.66	-	6.73	13.05	3.66	7.09	6.46
Unsatisfactory neighborhood shopping	8.85	11.48	6.48	-	-	-	-	11.50	4.01	12.57	12.31	6.23	4.83
Unsatisfactory public elementary school	2.74	3.43	2.12	-	-	-	-	-	2.99	1.72	4.77	-	-
Unsatisfactory public transportation	6.71	9.63	4.07	5.04	50.00	-	29.25	3.89	3.14	7.13	6.85	3.97	4.67
Any condition(s) bothersome	56.13	51.98	59.88	62.14	50.00	-	100.00	47.66	54.86	63.10	63.01	42.64	52.64
Two or more conditions	28.83	23.34	33.78	28.57	50.00	-	88.20	14.33	29.55	38.51	38.82	14.98	15.91
Conditions so Objectionable Household Wants to Move as a Percent of Total[2]													
Street noise or traffic	10.93	6.27	15.15	4.37	50.00	-	14.74	11.38	12.60	15.27	13.61	11.38	6.22
Streets needing repair	4.17	2.93	5.29	4.37	50.00	-	14.74	-	4.65	10.22	2.98	4.53	3.44
Neighborhood crime	9.22	4.76	13.25	14.78	-	-	13.80	3.79	11.27	10.58	14.00	-	9.00
Littered streets or lots	5.74	5.35	6.10	4.37	50.00	-	26.59	11.08	4.89	9.86	7.68	4.10	6.22
Rundown buildings	3.73	3.41	4.01	4.37	-	-	11.85	-	3.78	5.34	5.07	-	6.22
Non-residential activities	5.58	3.74	7.25	10.41	-	-	14.50	5.23	5.72	3.50	6.57	4.10	-
Odors, smoke, or gas	5.79	5.06	6.45	9.56	50.00	-	14.74	5.23	4.38	8.81	5.89	4.10	3.44
Unsatisfactory police protection	3.69	3.18	4.15	4.37	50.00	-	29.25	-	1.96	5.49	3.75	-	6.22
Unsatisfactory hospitals or clinics	.77	.82	.73	-	-	-	14.50	-	-	-	.77	-	-
Unsatisfactory public elementary school	2.02	2.68	1.43	-	-	-	-	-	1.98	1.72	3.31	-	-
Any condition(s) objectionable	21.97	15.81	27.52	14.78	50.00	-	54.89	21.02	24.49	26.73	28.62	13.55	9.00
Two or more conditions	12.90	8.82	16.57	14.78	50.00	-	41.10	5.23	13.30	18.99	16.44	6.46	9.00
Incomplete Reporting as a Percent of Total[2]													
Street noise or traffic	.49	1.02	-	-	-	-	-	-	1.36	-	-	3.97	-
Streets needing repair	.49	1.02	-	-	-	-	-	-	1.36	-	-	3.97	-
Neighborhood crime	.49	1.02	-	-	-	-	-	-	1.36	-	-	3.97	-
Littered streets or lots	.49	1.02	-	-	-	-	-	-	1.36	-	-	3.97	-
Rundown buildings	.49	1.02	-	-	-	-	-	-	1.36	-	-	3.97	-
Non-residental activities	.49	1.02	-	-	-	-	-	-	1.36	-	-	3.97	-
Odors, smoke, or gas	.49	1.02	-	-	-	-	-	-	1.36	-	-	3.97	-
Unsatisfactory police protection (includes don't know)	9.02	4.84	12.79	15.48	-	59.06	-	17.65	17.24	16.04	10.48	3.97	3.00
Unsatisfactory hospitals or clinics (includes don't know)	7.14	7.87	6.48	10.39	-	-	-	14.40	11.48	10.86	8.40	6.14	-
Public Elementary School as a Percent of Total													
Households with any children aged 0-16	56.27	55.09	57.33	52.23	100.00	100.00	57.55	6.74	60.94	75.85	54.81	56.81	48.56
Satisfactory public elementary school	47.77	44.27	50.89	28.03	50.00	100.00	42.81	6.74	50.62	67.01	50.03	50.48	39.20
Unsatisfactory public elementary school	-	-	-	-	-	-	-	-	-	-	-	-	-
So bothered they want to move	-	-	-	-	-	-	-	-	-	-	-	-	-
Not reported	-	-	-	-	-	-	-	-	-	-	-	-	-
Not reported or don't know	8.50	10.81	6.44	24.20	50.00	-	14.74	-	10.32	8.85	4.78	6.33	9.36
Public elementary school less than 1 mile	47.46	44.05	50.49	32.40	100.00	100.00	43.75	6.74	50.74	68.34	49.59	41.79	40.64
Public elementary school 1 mile or more	7.76	8.66	6.97	5.19	-	-	13.80	-	9.70	9.27	8.22	8.69	4.51
Not reported	3.87	5.93	2.03	14.64	-	-	-	-	3.58	-	1.99	6.33	3.42
Households without children aged 0-16	43.73	44.91	42.67	47.77	-	-	42.45	93.26	39.06	24.15	45.19	43.19	51.44
Households with children aged 4-16	46.92	47.30	46.57	37.56	50.00	100.00	42.81	6.74	47.18	63.88	48.08	52.09	35.21
Attend public school(K-12)	38.15	36.98	39.20	28.03	-	100.00	30.96	6.74	37.16	59.85	36.08	41.67	31.80
Attend private school (K-12)	3.18	3.87	2.56	-	-	-	11.85	-	2.97	-	5.96	2.36	-
Attend ungraded school, preschool, etc	-	-	-	-	-	-	-	-	-	-	-	-	-
Does not attend school	2.56	3.01	2.15	9.53	50.00	-	-	-	1.32	2.23	2.67	-	3.42
Not reported	3.03	3.44	2.66	-	-	-	-	-	5.73	1.81	3.37	8.07	-

Table 5-4. **Neighborhood Quality—Occupied Units with Hispanic Householder**—Con.

[Numbers in thousands. ... means not applicable or sample too small. - means zero or rounds to zero.]

Characteristics	Total occupied units	Tenure		Housing unit characteristics				Household characteristics			Selected subareas[1]		
		Owner	Renter	New construction 4 yrs	Mobile homes	Physical problems: Severe	Physical problems: Moderate	Elderly (65+)	Moved in past year	Below poverty level	Area one	Area two	Area three
Public Transportation as a Percent of the Total													
With public transportation	92.95	89.76	95.83	90.45	100.00	100.00	100.00	100.00	91.67	92.45	98.02	92.35	91.89
Household uses it at least weekly	28.53	24.72	31.98	-	50.00	-	26.59	27.90	29.45	47.36	40.66	16.08	8.06
Satisfactory public transportation	25.83	21.35	29.87	-	-	-	11.85	24.02	26.30	40.23	37.96	16.08	8.06
Unsatisfactory public transportation	2.71	3.37	2.11	-	50.00	-	14.74	3.89	3.14	7.13	2.69	-	-
Not reported	-	-	-	-	-	-	-	-	-	-	-	-	-
Household uses it less than weekly	38.18	39.86	36.66	47.95	50.00	40.94	59.61	28.47	27.89	23.22	40.81	48.73	41.78
Satisfactory public transportation	34.17	33.60	34.70	42.91	50.00	40.94	45.11	28.47	27.89	23.22	36.65	44.76	37.11
Unsatisfactory public transportation	4.00	6.26	1.96	5.04	-	-	14.50	-	-	-	4.16	3.97	4.67
Not reported	-	-	-	-	-	-	-	-	-	-	-	-	-
Household does not use	25.51	25.18	25.81	42.51	-	59.06	13.80	43.63	33.30	21.87	15.81	27.54	42.05
Not reported	.73	-	1.39	-	-	-	-	-	1.03	-	.73	-	-
No public transportation	6.56	9.22	4.17	9.55	-	-	-	-	6.97	7.55	1.98	3.68	8.11
Not reported	.49	1.02	-	-	-	-	-	-	1.36	-	-	3.97	-
Neighborhood Shopping as a Percent of the Total													
Satisfactory neighborhood shopping	90.66	87.50	93.52	100.00	100.00	100.00	100.00	88.50	94.63	87.43	87.69	89.80	95.17
Less than 1 mile	76.73	72.36	80.67	67.18	100.00	100.00	85.50	81.47	83.38	76.68	78.53	76.95	73.68
1 mile or more	13.18	14.20	12.26	27.78	-	-	14.50	7.03	10.38	10.74	8.26	10.30	21.49
Not reported	.76	.94	.59	5.04	-	-	-	-	.87	-	.90	2.55	-
Unsatisfactory neighborhood shopping	8.85	11.48	6.48	-	-	-	-	11.50	4.01	12.57	12.31	6.23	4.83
Not reported or don't know	.49	1.02	-	-	-	-	-	-	1.36	-	-	3.97	-

[1]See back cover for details.
[2]Figures may not add to 100%, because more than one condition may apply to a unit or conditions are not reported.

Consolidated Metropolitan Statistical Area

Kansas City, MO-KS

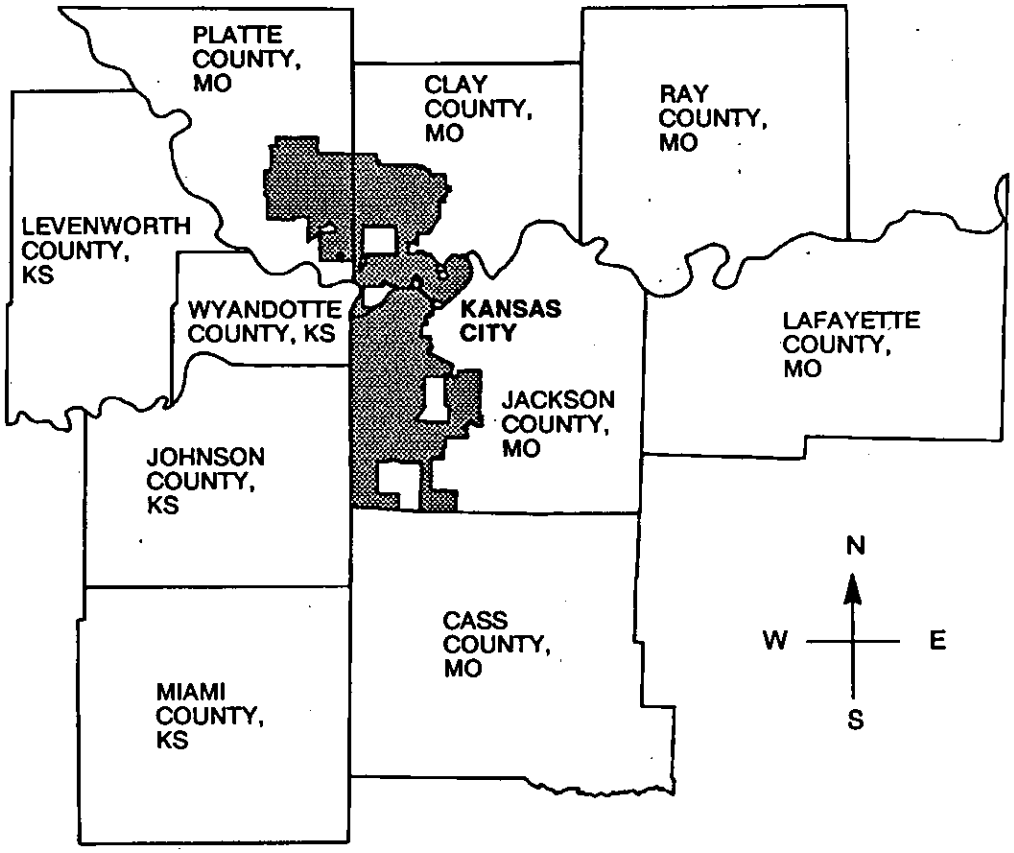

Central Cities of this CMSA

County Line

0 5 10 15 20 Miles

Table 1-1. General Characteristics by Family Type—Occupied Units

[Numbers in thousands. ... means not applicable or sample too small. - means zero or rounds to zero.]

	Characteristics	All households	Family households										
			Total	Married couple					Male householder, no wife present				
				Total	With own children under 18				Total	With own children under 18			
					Total	Race of householder		Hhldr of Hispanic origin		Total	Race of householder		Hhldr of Hispanic origin
						White	Black				White	Black	
1	**Total**	**584.8**	**418.2**	**331.4**	**172.1**	**158.1**	**12.6**	**6.2**	**18.4**	**8.6**	**7.4**	**.8**	**.1**
	Tenure												
2	Owner occupied	393.5	316.6	266.8	132.4	123.4	8.2	4.1	12.6	5.3	4.9	.3	-
3	Percent of all occupied	67.3	75.7	80.5	76.9	78.0	65.2	65.6	68.4	61.8	65.6	32.9	-
4	Renter occupied	191.3	101.5	64.6	39.7	34.8	4.4	2.1	5.8	3.3	2.6	.6	.1
	Units in Structure												
5	1, detached	418.7	342.6	284.8	149.8	139.0	9.7	4.9	14.0	6.2	5.8	.3	-
6	1, attached	35.8	24.3	15.8	8.7	7.3	1.4	.1	.9	.6	.3	.1	-
7	2 to 4	39.5	17.4	9.7	5.6	4.9	.5	.6	1.1	.6	.4	.1	.1
8	5 to 9	36.1	14.3	8.6	3.7	2.9	.9	.5	.4	.1	-	.1	-
9	10 to 19	17.1	6.4	3.9	1.5	1.4	.1	-	.6	.3	.3	-	-
10	20 to 49	15.1	4.7	3.0	.7	.7	-	.1	.4	.4	.3	.1	-
11	50 or more	13.6	2.4	1.7	-	-	-	-	.1	-	-	-	-
12	Mobile home or trailer	9.0	6.1	3.7	2.1	2.1	-	-	.8	.4	.4	-	-
	Year Structure Built[1]												
13	1990 to 1994	-	-	-	-	-	-	-	-	-	-	-	-
14	1985 to 1989	20.0	14.7	13.6	7.8	7.8	-	-	.2	-	-	-	-
15	1980 to 1984	34.9	25.3	24.1	16.0	16.0	-	.2	.2	-	-	-	-
16	1975 to 1979	55.4	45.3	40.2	23.5	22.4	1.1	.6	1.9	1.4	1.1	.3	-
17	1970 to 1974	60.2	39.8	31.5	19.4	18.3	1.1	.1	1.5	.7	.7	-	-
18	1960 to 1969	134.3	99.5	78.5	34.8	32.7	1.8	.5	4.1	1.7	1.5	-	-
19	1950 to 1959	96.0	73.5	61.1	27.7	25.8	1.4	1.0	3.2	1.9	1.7	.1	-
20	1940 to 1949	40.2	26.3	19.6	9.8	7.9	1.9	.5	2.3	1.0	.7	.3	-
21	1930 to 1939	63.5	53.0	33.3	19.0	15.3	3.5	2.0	3.1	1.1	1.0	.1	-
22	1920 to 1929	27.1	16.4	12.5	5.4	4.1	1.0	.2	.4	.3	.3	-	-
23	1919 or earlier	33.3	22.4	17.0	8.6	7.7	.7	1.1	1.4	.6	.4	-	.1
24	**Median**	**1961**	**1962**	**1963**	**1964**	**1968**	**1946**	**1939**	**1956**	**1957**	**1958**	...	...
	Age of Householder												
25	Under 25 years	36.7	20.0	14.8	7.4	6.4	1.0	.7	.9	.1	.1	-	-
26	25 to 29	72.1	47.2	35.9	24.6	23.3	1.0	.7	2.9	1.4	1.1	.3	-
27	30 to 34	74.6	58.5	47.5	39.1	36.7	2.2	2.4	2.7	1.8	1.4	.4	.1
28	35 to 44	128.5	106.3	84.0	72.9	67.4	5.1	.8	4.0	3.2	3.1	-	-
29	45 to 54	80.4	66.7	53.8	23.7	21.2	2.1	1.2	2.9	1.3	1.1	-	-
30	55 to 64	84.8	65.8	52.5	4.3	3.1	1.2	.3	2.6	.7	.5	.1	-
31	65 to 74	57.8	33.7	28.1	-	-	-	-	1.1	-	-	-	-
32	75 years and over	49.9	20.0	14.9	-	-	-	-	1.4	-	-	-	-
33	**Median**	**43**	**43**	**43**	**37**	**37**	**39**	**33**	**42**	**38**	**38**	...	...
	Persons 65 Years Old and Over												
34	None	469.0	357.1	282.6	169.9	156.6	12.0	6.2	14.8	8.6	7.4	.8	.1
35	1 person	82.6	28.3	19.2	2.1	1.6	.5	-	2.5	-	-	-	-
36	2 persons or more	33.2	32.9	29.5	-	-	-	-	1.1	-	-	-	-
	Persons												
37	1 person	141.4	...	...	...	...	...	...	...	...	...	...	...
38	2 persons	176.7	156.4	117.9	...	...	...	...	8.6	2.9	2.5	.3	-
39	3 persons	103.3	99.2	74.5	48.5	44.5	3.6	1.2	5.3	1.9	1.6	.3	-
40	4 persons	101.8	101.3	87.8	77.1	73.0	3.2	3.5	2.8	2.2	1.9	.3	.1
41	5 persons	37.5	37.3	30.9	27.9	24.2	3.7	.9	1.4	1.1	1.1	-	-
42	6 persons	16.6	16.6	14.7	13.7	11.8	1.8	.4	.1	.1	-	-	-
43	7 persons or more	7.5	7.5	5.5	4.9	4.6	.3	.2	.3	.3	.3	-	-
44	**Median**	**2.4**	**3.0**	**3.1**	**4.0**	**4.0**	**4.3**	**4.0**	**2.6**	**3.2**	**3.3**	...	...
	Rooms												
45	1 room	3.0	-	-	-	-	-	-	-	-	-	-	-
46	2 rooms	7.6	.8	.3	.1	.1	-	-	-	-	-	-	-
47	3 rooms	44.5	9.9	7.8	1.3	1.0	.1	-	.4	.1	-	.1	-
48	4 rooms	92.5	48.3	32.8	14.3	12.4	1.6	1.0	2.8	1.8	1.7	.1	-
49	5 rooms	131.3	98.7	71.0	34.2	30.2	3.7	1.6	6.0	2.6	1.9	.6	.1
50	6 rooms	122.7	96.9	76.7	39.0	35.3	3.3	1.6	3.4	1.4	1.4	-	-
51	7 rooms	83.0	72.0	61.4	32.4	30.3	2.1	1.1	3.0	1.1	1.0	-	-
52	8 rooms	56.2	52.0	43.7	26.2	25.1	1.1	.2	2.9	1.5	1.5	-	-
53	9 rooms	29.2	26.5	24.4	15.8	15.1	.4	.7	-	-	-	-	-
54	10 rooms or more	14.8	13.2	13.2	8.9	8.6	.3	-	-	-	-	-	-
55	**Median**	**5.6**	**6.0**	**6.2**	**6.4**	**6.5**	**5.8**	**5.8**	**5.5**	**5.4**	**5.6**	...	...
	Persons Per Room												
56	0.50 or less	397.1	238.0	188.1	54.0	51.9	1.8	1.1	11.4	4.2	3.9	.1	-
57	0.51 to 1.00	177.8	170.4	136.4	111.9	101.3	9.5	4.7	6.6	3.9	3.3	.7	.1
58	1.01 to 1.50	9.3	9.3	6.4	6.1	4.8	1.2	.5	.4	.4	.3	-	-
59	1.51 or more	.7	.6	.4	.2	.2	-	-	-	-	-	-	-

[1]For mobile homes, oldest category is 1939 or earlier.

Family households—Con.					Nonfamily households							
Female householder, no husband present												
	With own children under 18					Living alone				Other nonfamily		
						Male		Female				
		Race of householder										
Total	Total	White	Black	Hhldr of Hispanic origin	Total	Total	65 and over	Total	65 and over	Male	Female	
68.5	**39.7**	**26.2**	**13.2**	**.7**	**166.6**	**59.9**	**11.2**	**81.6**	**40.9**	**14.7**	**10.5**	**1**
37.4	16.8	12.6	4.2	.3	76.8	23.8	8.0	42.3	25.9	6.2	4.4	2
54.6	42.4	48.3	31.6	41.1	46.1	39.8	70.9	51.9	63.2	42.1	42.0	3
31.1	22.9	13.5	9.0	.4	89.8	36.0	3.3	39.2	15.1	8.5	6.1	4
43.8	22.4	16.3	5.9	.4	76.0	26.4	8.2	38.5	21.2	6.8	4.4	5
7.5	6.0	3.5	2.5	-	11.5	2.7	.3	6.4	2.7	1.1	1.2	6
6.5	4.0	2.1	1.9	.1	22.1	8.5	.9	10.9	5.1	1.6	1.1	7
5.3	3.0	1.1	1.7	-	21.9	7.2	.6	9.1	3.3	2.9	2.6	8
1.9	1.5	.9	.6	-	10.7	4.8	.3	4.1	.9	.8	1.0	9
1.3	1.0	.7	.3	.1	10.3	6.6	-	3.0	1.2	.5	.1	10
.5	.4	.1	.2	-	11.2	2.6	.7	8.3	6.0	.3	-	11
1.6	1.4	1.4	-	-	2.9	1.1	.3	1.1	.7	.7	-	12
-	-	-	-	-	-	-	-	-	-	-	-	13
.9	.5	.5	-	-	5.3	1.4	-	2.2	.3	.8	.8	14
.9	.8	.8	-	-	9.6	2.1	.3	5.6	3.4	1.2	.7	15
3.2	2.3	1.8	.4	-	10.0	2.7	.6	6.6	3.5	.4	.3	16
6.7	5.0	3.4	1.6	.1	20.4	9.7	.7	7.6	4.3	1.8	1.3	17
16.9	10.3	8.1	2.1	.1	34.8	12.5	1.9	16.8	7.3	3.8	1.8	18
9.2	5.4	2.9	2.4	-	22.5	8.1	2.5	10.5	4.9	1.8	2.1	19
6.4	3.8	2.4	1.4	.3	11.9	4.9	1.7	5.7	2.8	.9	.4	20
16.7	9.7	4.7	4.8	.1	30.5	10.9	.9	15.3	7.7	2.7	1.6	21
3.6	1.2	.9	.3	-	10.7	3.4	.7	5.9	3.3	.3	1.1	22
4.0	.9	.7	.3	-	10.8	4.1	1.9	5.4	3.5	.9	.4	23
1954	**1958**	**1962**	**1949**	**...**	**1959**	**1958**	**1952**	**1958**	**1957**	**1962**	**1958**	**24**
4.4	4.3	2.2	2.0	-	16.6	6.2	...	4.5	...	3.6	2.4	25
8.3	8.1	5.1	3.0	.1	24.9	10.9	...	7.0	...	3.9	3.2	26
8.3	7.6	4.7	2.7	.1	16.1	9.0	...	4.5	...	2.1	.5	27
18.4	15.4	11.6	3.7	.4	22.2	11.0	...	7.6	...	2.4	1.2	28
10.1	4.0	2.4	1.6	-	13.7	5.8	...	5.1	...	1.5	1.3	29
10.7	.5	.2	.2	-	19.0	5.7	...	11.9	...	.7	.6	30
4.5	-	-	-	-	24.2	5.3	5.3	17.8	17.8	.5	.5	31
3.7	-	-	-	-	29.9	5.9	5.9	23.2	23.2	-	.8	32
42	**35**	**36**	**33**	**...**	**48**	**39**	**75+**	**65**	**75+**	**30**	**29**	**33**
59.6	39.7	26.2	13.2	.7	112.0	48.7	...	40.6	...	13.9	8.8	34
6.6	-	-	-	-	54.3	11.2	11.2	40.9	40.9	.8	1.4	35
2.2	-	-	-	-	.3	...	...	...	...	-	.3	36
...	...	...	...	...	141.4	59.9	11.2	81.6	40.9	...	...	37
29.9	12.6	9.2	3.2	.4	20.3	...	...	...	...	11.1	9.2	38
19.5	14.1	10.1	4.0	-	4.0	...	...	...	...	2.9	1.2	39
10.7	6.9	3.4	3.5	-	.6	...	...	...	...	.4	.1	40
4.9	3.7	2.9	.6	.3	.3	...	...	...	...	.3	-	41
1.7	1.4	.4	1.0	-	-	...	...	...	...	-	-	42
1.7	1.0	.1	.9	-	-	...	...	...	...	-	-	43
2.7	**3.0**	**2.9**	**3.3**	**...**	**1.5**	**...**	**...**	**...**	**...**	**2.2**	**2.1**	**44**
-	-	-	-	-	3.0	2.4	-	.5	.4	-	.1	45
.5	.5	.3	.3	-	6.8	4.2	.4	2.6	.7	-	-	46
1.7	.9	.3	.7	-	34.6	12.7	1.1	19.6	10.3	1.5	.8	47
12.6	8.6	5.1	3.6	.3	44.2	17.9	4.1	19.4	9.3	4.1	2.7	48
21.7	13.3	10.0	3.1	.4	32.6	11.0	1.6	16.6	7.5	2.2	2.8	49
16.8	8.6	5.1	3.5	-	25.6	6.7	1.9	12.9	6.7	3.6	2.5	50
7.6	3.7	2.8	.9	-	11.0	1.8	.7	6.3	4.0	1.8	1.1	51
5.4	3.3	1.9	1.3	-	4.2	2.0	.8	1.3	.7	.6	.3	52
2.1	.7	.7	-	-	2.7	.4	.3	1.6	1.2	.7	-	53
-	-	-	-	-	1.6	.7	.3	.5	.3	.3	.1	54
5.4	**5.2**	**5.3**	**5.2**	**...**	**4.4**	**4.1**	**4.5**	**4.4**	**4.5**	**5.3**	**5.1**	**55**
38.5	17.9	13.6	4.2	.4	159.1	57.5	11.2	81.0	40.5	11.5	9.2	56
27.4	20.2	12.3	7.8	.3	7.3	2.4	-	.5	.4	3.2	1.2	57
2.5	1.5	.3	1.2	-	-	-	-	-	-	-	-	58
.1	.1	-	.1	-	.1	-	-	-	-	-	.1	59

Table 1-2. Financial Characteristics by Family Type—Occupied Units

[Numbers in thousands. ... means not applicable or sample too small. - means zero or rounds to zero.]

	Characteristics	All households	Family households										
				Married couple					Male householder, no wife present				
					With own children under 18					With own children under 18			
						Race of householder					Race of householder		
			Total	Total	Total	White	Black	Hhldr of Hispanic origin	Total	Total	White	Black	Hhldr of Hispanic origin
1	**Total**	**584.8**	**418.2**	**331.4**	**172.1**	**158.1**	**12.6**	**6.2**	**18.4**	**8.6**	**7.4**	**.8**	**.1**
	Household Income												
2	Less than $5,000	29.0	13.0	4.7	1.4	1.1	.3	-	.3	.1	.1	-	.1
3	$5,000 to $9,999	56.2	23.5	13.5	4.0	3.5	.3	.6	1.4	.7	.6	.1	-
4	$10,000 to $14,999	59.3	34.4	19.9	7.2	5.9	1.3	.4	2.5	1.6	1.4	.1	-
5	$15,000 to $19,999	66.2	40.8	28.0	12.2	11.5	.7	1.1	2.5	1.3	.7	.3	-
6	$20,000 to $24,999	74.3	49.1	36.6	17.0	14.3	2.3	1.3	1.3	.6	.6	-	-
7	$25,000 to $29,999	51.4	38.3	31.3	16.9	15.5	1.1	.6	2.0	1.1	1.1	-	-
8	$30,000 to $34,999	45.4	37.1	30.7	17.6	16.0	1.7	.4	1.7	.7	.7	-	-
9	$35,000 to $39,999	36.0	30.6	25.2	15.1	14.5	.6	.4	1.5	.8	.6	.3	-
10	$40,000 to $49,999	61.2	54.1	49.8	29.6	26.7	2.6	.5	1.5	.6	.6	-	-
11	$50,000 to $59,999	40.4	36.6	33.9	18.7	17.8	.9	.5	1.9	.8	.8	-	-
12	$60,000 to $79,999	37.1	34.2	32.1	16.2	15.8	.4	.2	1.2	-	-	-	-
13	$80,000 to $99,999	11.0	10.1	10.1	5.8	5.4	.4	-	-	-	-	-	-
14	$100,000 to $119,999	8.4	8.0	7.8	5.7	5.7	-	.2	-	-	-	-	-
15	$120,000 or more	8.9	8.4	7.6	4.7	4.7	-	-	.5	.3	.3	-	-
16	**Median**	**25 714**	**31 358**	**35 180**	**38 230**	**38 882**	**30 950**	**23 980**	**27 953**	**25 335**	**26 575**	...	...
	As percent of poverty level:												
17	Less than 50 percent	17.6	12.7	4.7	2.1	1.8	.3	-	.1	.1	.1	-	.1
18	50 to 99	34.0	18.2	10.3	6.8	5.4	1.3	.5	1.3	.7	.6	.1	-
19	100 to 149	49.6	27.9	16.6	8.0	7.3	.7	1.2	1.5	1.3	1.0	.1	-
20	150 to 199	58.8	42.8	29.4	17.7	16.4	1.3	1.4	2.8	1.6	1.4	.1	-
21	200 percent or more	424.7	316.6	270.4	137.4	127.3	8.9	3.1	12.7	4.9	4.4	.4	-
	Monthly Housing Costs												
22	Less than $100	9.4	3.7	.8	-	-	-	-	-	-	-	-	-
23	$100 to $199	90.6	49.8	38.2	7.1	5.8	1.0	.7	2.4	.4	.1	.3	.1
24	$200 to $249	57.6	37.7	27.9	6.8	5.7	1.0	.5	1.8	.9	.9	-	-
25	$250 to $299	43.3	32.1	23.7	9.4	7.9	1.4	.7	2.1	.6	.3	.3	-
26	$300 to $349	50.7	33.1	23.4	10.1	8.9	1.0	.8	1.0	.8	.8	-	-
27	$350 to $399	50.8	36.4	25.5	16.0	13.9	2.0	.4	3.1	1.8	1.5	.1	-
28	$400 to $449	42.5	29.0	21.9	13.4	12.5	.7	.6	1.6	.7	.6	.1	-
29	$450 to $499	35.3	25.0	20.1	10.7	9.6	1.1	.3	1.2	.4	.4	-	-
30	$500 to $599	56.0	43.6	36.5	23.2	21.5	1.6	.3	1.3	1.0	.8	-	-
31	$600 to $699	32.3	26.5	23.0	15.0	14.2	.3	.8	.3	.3	.3	-	-
32	$700 to $799	24.4	21.8	19.6	11.1	10.6	.6	.3	.9	.5	.5	-	-
33	$800 to $899	14.2	13.4	12.9	8.7	8.5	.3	.2	.3	.3	.3	-	-
34	$900 to $999	10.6	9.7	9.0	7.5	7.5	-	.3	-	-	-	-	-
35	$1,000 to $1,249	13.4	11.9	10.9	7.6	7.4	.2	-	.7	.5	.5	-	-
36	$1,250 to $1,499	6.7	6.5	6.1	4.7	4.7	-	-	.2	-	-	-	-
37	$1,500 or more	5.9	5.3	5.3	4.5	4.5	-	.2	-	-	-	-	-
38	No cash rent	6.3	3.9	3.5	1.7	1.7	-	-	-	-	-	-	-
39	Mortgage payment not reported	34.9	28.9	23.1	14.6	13.2	1.4	.3	1.5	.4	.4	-	-
40	**Median (excludes no cash rent)**	**370**	**400**	**430**	**519**	**533**	**379**	**389**	**368**	**391**	**399**	...	...
	Monthly Housing Costs as Percent of Income												
41	Less than 5 percent	14.7	12.1	11.0	4.3	3.9	.4	.3	.7	-	-	-	-
42	5 to 9 percent	75.1	61.7	54.0	17.7	16.4	.9	.3	3.0	.8	.6	.3	-
43	10 to 14 percent	96.4	77.0	64.4	32.1	28.6	3.4	.6	2.6	1.1	1.0	.1	-
44	15 to 19 percent	96.2	71.4	59.4	31.0	28.6	2.0	1.7	2.6	1.1	1.1	-	-
45	20 to 24 percent	77.3	57.2	45.2	29.8	27.7	2.0	.6	2.3	1.6	1.6	-	-
46	25 to 29 percent	56.4	36.0	27.2	15.4	15.0	.4	.7	2.3	1.0	.7	.1	-
47	30 to 34 percent	36.3	20.0	15.0	9.6	9.3	.3	.7	.4	.3	.2	-	-
48	35 to 39 percent	21.4	11.0	6.5	4.1	3.8	.3	-	1.4	1.1	1.1	-	.1
49	40 to 49 percent	25.2	15.1	10.1	5.0	4.1	.8	.7	.8	.7	.4	.3	-
50	50 to 59 percent	11.1	5.7	3.4	2.4	2.0	.4	.3	-	-	-	-	-
51	60 to 69 percent	7.0	3.1	1.7	.9	.9	-	-	-	-	-	-	-
52	70 percent or more	22.0	14.3	6.6	3.3	3.0	.3	-	.7	.4	.4	-	-
53	Zero or negative income	2.8	1.0	.3	-	-	-	-	-	-	-	-	-
54	No cash rent	6.3	3.9	3.5	1.7	1.7	-	-	-	-	-	-	-
55	Mortgage payment not reported	34.7	28.7	23.0	14.6	13.2	1.4	.3	1.5	.4	.4	-	-
56	**Median (excludes 3 previous lines)**	**19**	**18**	**17**	**19**	**19**	**17**	**21**	**19**	**23**	**23**	...	...
	OWNER OCCUPIED UNITS												
57	**Total**	**393.5**	**316.8**	**266.8**	**132.4**	**123.4**	**8.2**	**4.1**	**12.6**	**5.3**	**4.9**	**.3**	-
	Value												
58	Less than $10,000	11.0	6.2	4.1	2.2	2.2	-	-	.1	-	-	-	-
59	$10,000 to $19,999	19.3	14.2	10.0	4.6	2.8	1.8	.4	.8	.4	.4	-	-
60	$20,000 to $29,999	19.7	13.6	9.1	4.1	2.7	1.3	-	.9	.6	.3	.3	-
61	$30,000 to $39,999	40.8	30.3	22.6	9.9	8.1	1.8	.8	1.0	.2	.2	-	-
62	$40,000 to $49,999	51.2	39.9	28.2	14.6	14.3	.3	.7	3.7	1.8	1.7	-	-
63	$50,000 to $59,999	51.5	40.1	34.3	17.0	15.3	1.7	.7	1.5	.4	.4	-	-
64	$60,000 to $69,999	54.2	43.3	38.3	15.1	13.8	.7	-	.6	.3	.3	-	-
65	$70,000 to $79,999	42.8	34.5	31.8	15.3	14.8	.6	.5	1.1	.3	.3	-	-
66	$80,000 to $99,999	44.2	39.5	36.4	18.4	18.2	-	.5	1.1	.5	.5	-	-
67	$100,000 to $119,999	22.6	21.2	18.9	10.8	10.8	-	.4	1.1	.6	.6	-	-
68	$120,000 to $149,999	20.6	19.6	18.9	12.0	12.0	-	-	.7	.3	.3	-	-
69	$150,000 to $199,999	7.8	7.5	7.3	3.9	3.9	-	-	-	-	-	-	-
70	$200,000 to $249,999	2.4	2.1	1.9	1.5	1.5	-	-	-	-	-	-	-
71	$250,000 to $299,999	2.3	2.1	2.1	1.2	1.2	-	-	-	-	-	-	-
72	$300,000 or more	3.1	2.8	2.8	1.9	1.9	-	-	-	-	-	-	-
73	**Median**	**60 603**	**63 270**	**66 545**	**69 193**	**71 676**	**35 397**	...	**49 489**	**48 347**	...	...	...

Family households—Con.					Nonfamily households							
Female householder, no husband present												
	With own children under 18					Living alone				Other nonfamily		
		Race of householder				Male		Female				
Total	Total	White	Black	Hhldr of Hispanic origin	Total	Total	65 and over	Total	65 and over	Male	Female	
68.5	39.7	26.2	13.2	.7	166.6	59.9	11.2	81.6	40.9	14.7	10.5	1
8.0	7.4	3.2	4.1	.1	16.0	5.7	1.6	9.8	6.2	.2	.3	2
6.6	4.6	2.3	2.2	-	32.8	9.6	3.7	21.7	16.3	.8	.6	3
12.0	6.6	4.1	2.5	.1	24.9	8.4	2.2	14.6	7.3	.6	1.3	4
10.2	6.3	4.8	1.5	-	25.5	9.9	.8	12.6	4.2	1.5	1.3	5
11.2	5.2	3.9	1.3	-	25.1	11.2	1.1	11.5	3.8	.9	1.5	6
5.0	3.0	2.3	.7	.1	13.1	4.9	-	5.1	2.2	1.8	1.4	7
4.7	2.4	2.4	-	-	8.2	1.6	-	3.2	.8	1.7	1.7	8
3.9	1.6	1.0	.6	-	5.4	1.7	-	1.0	-	1.4	1.2	9
2.8	1.7	1.3	.4	-	7.0	2.8	.6	1.2	.1	2.5	.5	10
.8	.3	.3	-	-	3.8	1.5	.6	.1	-	1.7	.5	11
.8	.6	.6	-	.3	2.9	1.4	.4	.3	-	1.0	.3	12
-	-	-	-	-	.9	.2	-	-	-	.7	-	13
.2	-	-	-	-	.4	.4	.3	-	-	-	-	14
.3	-	-	-	-	.4	.3	-	.1	-	-	-	15
17 769	15 985	18 633	10 751	-	16 868	18 032	10 845	13 171	9 385	34 771	26 426	16
7.9	7.0	2.2	4.5	.1	4.9	2.3	.6	2.4	.6	-	.3	17
6.6	4.7	2.6	2.1	-	15.9	4.5	1.0	10.6	7.1	.6	.1	18
9.8	5.9	3.8	2.1	-	21.7	7.1	2.7	13.4	10.6	.6	.6	19
10.6	5.5	3.4	2.1	.1	16.0	3.6	1.0	10.8	6.8	.4	1.1	20
33.5	16.5	14.0	2.5	.4	106.2	42.4	6.0	44.5	15.7	13.0	8.4	21
2.8	1.5	.1	1.2	-	5.7	1.9	1.1	3.9	2.3	-	-	22
9.1	2.6	.9	1.8	-	40.8	11.9	5.0	25.8	16.9	1.4	1.6	23
8.0	3.6	2.1	1.3	.1	20.0	6.5	1.6	11.1	7.2	1.5	.9	24
6.3	4.2	2.1	2.1	.1	11.2	4.8	.4	5.7	1.9	.6	.1	25
8.7	5.1	3.5	1.6	.1	17.6	7.5	1.2	8.9	3.1	.5	.8	26
7.9	4.3	3.1	1.2	-	14.4	6.8	.3	5.1	1.3	1.4	1.2	27
5.5	4.1	2.8	1.2	-	13.5	5.2	.8	5.2	1.5	2.5	.7	28
3.8	2.9	2.1	.8	-	10.3	3.3	.3	4.8	2.3	1.1	1.1	29
5.8	4.7	4.1	.6	-	12.4	4.4	-	3.8	2.0	2.3	1.8	30
3.2	2.5	2.4	.1	-	5.8	1.9	-	2.0	.6	1.3	.6	31
1.3	.8	.3	.5	-	2.6	.8	-	.8	.1	.4	.8	32
.1	.1	.1	-	-	.8	.4	-	.4	-	-	-	33
.7	.7	.7	-	-	.9	.6	-	.1	.1	.2	-	34
.3	.3	.3	-	-	1.4	.6	.3	.4	.1	.3	.1	35
.2	-	-	-	-	.2	-	-	.2	-	-	-	36
-	-	-	-	-	.5	.3	.3	.3	.3	-	-	37
.4	.3	.1	.1	-	2.4	1.4	.1	.9	.3	-	.1	38
4.2	2.1	1.3	.8	.3	6.0	1.8	-	2.5	.9	1.2	.4	39
332	370	409	297	-	304	322	190	243	205	427	416	40
.4	-	-	-	-	2.6	.9	-	1.2	-	.4	.1	41
4.7	1.0	.7	.1	-	13.4	4.8	2.3	5.0	2.3	2.1	1.4	42
10.0	2.7	1.7	1.0	.1	21.4	7.9	1.8	9.0	4.9	3.3	1.2	43
9.4	3.9	2.8	1.1	-	24.8	8.6	1.4	10.8	4.1	2.9	2.5	44
9.7	6.4	5.0	1.4	-	20.2	8.3	1.0	9.5	3.4	1.1	1.3	45
6.4	4.4	2.9	1.5	-	20.4	7.8	1.5	9.5	5.5	1.8	1.3	46
4.6	4.2	2.9	1.3	.1	16.3	6.5	1.6	8.4	5.0	.8	.6	47
3.1	2.8	1.9	.9	-	10.4	3.3	.3	6.1	3.0	.4	.6	48
4.1	3.3	2.0	1.3	-	10.1	2.7	-	6.9	4.3	.1	.3	49
2.3	2.1	1.1	1.1	-	5.4	.7	-	4.4	3.0	-	.3	50
1.4	.7	.5	.1	-	3.8	1.6	.3	2.3	1.9	-	-	51
7.0	5.5	2.9	2.6	-	7.6	3.1	.8	3.9	2.0	.3	.3	52
.7	.4	.3	-	.1	1.8	.4	-	1.2	.3	.1	-	53
.4	.3	.1	.1	-	2.4	1.4	.1	.9	.3	-	.1	54
4.2	2.1	1.3	.8	.3	6.0	1.8	-	2.5	.9	1.2	.4	55
24	30	28	34	-	24	24	20	27	30	16	19	56
37.4	16.8	12.6	4.2	.3	76.8	23.8	8.0	42.3	25.9	6.2	4.4	57
2.0	1.3	1.3	-	-	4.8	2.2	.3	2.2	1.5	.4	-	58
3.4	1.6	.7	.9	-	5.1	1.9	1.2	2.6	1.7	.3	.3	59
3.6	1.3	.3	1.0	-	6.1	1.6	.5	4.1	3.1	-	.3	60
6.6	3.5	2.1	1.3	.3	10.6	3.7	1.7	5.5	2.7	.9	.5	61
8.0	3.7	3.3	.4	-	11.3	2.8	.5	6.6	4.0	.7	1.3	62
4.3	2.1	1.5	.5	-	11.4	2.8	.9	6.0	4.2	1.6	1.0	63
4.5	2.0	2.0	-	-	10.9	2.5	.3	6.8	3.6	.8	.7	64
1.6	.3	.3	-	-	8.4	3.1	.9	4.0	3.4	.9	.3	65
1.9	1.1	1.1	-	-	4.7	1.8	.8	2.6	1.2	.3	-	66
1.2	-	-	-	-	1.4	.7	.5	.7	-	-	-	67
-	-	-	-	-	1.0	.5	-	.3	.3	.3	-	68
.2	-	-	-	-	.3	-	-	.3	-	-	-	69
.1	-	-	-	-	.3	-	-	.3	.3	-	-	70
-	-	-	-	-	.3	-	-	.3	-	-	-	71
-	-	-	-	-	.3	.3	.3	-	-	-	-	72
43 942	42 099	45 803	-	-	50 441	48 918	43 757	50 192	49 865	55 315	-	73

Table 1-3. Housing Quality by Family Type—Occupied Units

[Numbers in thousands. ... means not applicable or sample too small. - means zero or rounds to zero.]

	Characteristics	All households	Family households										
				Married couple					Male householder, no wife present				
					With own children under 18					With own children under 18			
						Race of householder					Race of householder		
			Total	Total	Total	White	Black	Hhldr of Hispanic origin	Total	Total	White	Black	Hhldr of Hispanic origin
1	**Total**	**584.8**	**418.2**	**331.4**	**172.1**	**158.1**	**12.6**	**6.2**	**18.4**	**8.6**	**7.4**	**.8**	**.1**
	Water Supply Stoppage												
2	With hot and cold piped water	584.4	418.2	331.4	172.1	158.1	12.6	6.2	18.4	8.6	7.4	.8	.1
3	No stoppage in last 3 months	556.5	398.9	317.2	164.2	151.1	12.0	5.9	17.2	8.0	7.0	.7	.1
4	With stoppage in last 3 months	20.0	13.8	10.3	6.6	6.0	.5	.3	1.0	.4	.3	.1	-
5	No stoppage lasting 6 hours or more	7.6	6.0	4.7	3.0	3.0	-	.3	.5	-	-	-	-
6	1 time lasting 6 hours or more	6.9	4.6	3.4	2.1	1.9	.1	-	-	-	-	-	-
7	2 times	2.3	1.3	1.0	.5	.5	-	-	.1	.1	-	.1	-
8	3 times	.1	-	-	-	-	-	-	-	-	-	-	-
9	4 times or more	.5	.3	-	-	-	-	-	.3	.3	.3	-	-
10	Number of times not reported	2.6	1.7	1.2	1.0	.6	.4	-	-	-	-	-	-
11	Stoppage not reported	7.9	5.5	3.8	1.3	1.0	-	-	.3	.1	.1	-	-
	Flush Toilet Breakdowns												
12	With one or more flush toilets	582.2	418.0	331.2	171.9	158.0	12.6	6.2	18.4	8.6	7.4	.8	.1
13	With at least one working toilet at all times in last 3 months	555.6	399.8	319.8	165.1	152.5	11.3	5.6	17.6	8.4	7.3	.8	.1
14	None working some time in last 3 months	24.2	16.4	10.6	6.8	5.5	1.3	.6	.8	.1	.1	-	-
15	No breakdowns lasting 6 hours or more	6.0	4.5	2.6	2.0	2.0	-	-	.7	-	-	-	-
16	1 time lasting 6 hours or more	11.8	8.1	5.8	3.1	2.8	.3	.3	-	-	-	-	-
17	2 times	1.6	.4	.2	-	-	-	-	-	-	-	-	-
18	3 times	.7	.3	.2	.2	.2	-	-	-	-	-	-	-
19	4 times or more	.3	.3	-	-	-	-	-	.1	.1	.1	-	-
20	Number of times not reported	3.8	2.9	1.8	1.6	.5	1.0	.3	-	-	-	-	-
21	Breakdowns not reported	2.4	1.7	.9	-	-	-	-	-	-	-	-	-
	Sewage Disposal Breakdowns												
22	With public sewer	528.6	368.8	288.1	149.3	135.6	12.3	5.7	16.2	7.3	6.2	.8	.1
23	No breakdowns in last 3 months	519.9	362.1	282.6	145.2	132.2	11.6	5.5	15.7	7.3	6.2	.8	.1
24	With breakdowns in last 3 months	8.7	6.7	5.5	4.0	3.4	.7	.1	.5	-	-	-	-
25	No breakdowns lasting 6 hours or more	2.2	1.5	1.3	1.2	1.2	-	-	.2	-	-	-	-
26	1 time lasting 6 hours or more	5.4	4.3	3.6	2.3	1.6	.7	.1	.4	-	-	-	-
27	2 times	.8	.6	.3	.3	.3	-	-	-	-	-	-	-
28	3 times	-	-	-	-	-	-	-	-	-	-	-	-
29	4 times or more	.3	.3	.3	.3	.3	-	-	-	-	-	-	-
30	With septic tank or cesspool	56.0	49.5	43.2	22.8	22.5	.3	.5	2.2	1.2	1.2	-	-
31	No breakdowns in last 3 months	54.5	48.1	42.0	22.3	22.0	.3	.5	2.2	1.2	1.2	-	-
32	With breakdowns in last 3 months	1.5	1.4	1.2	.5	.5	-	-	-	-	-	-	-
33	No breakdowns lasting 6 hours or more	.4	.3	.3	-	-	-	-	-	-	-	-	-
34	1 time lasting 6 hours or more	1.1	1.1	.9	.5	.5	-	-	-	-	-	-	-
35	2 times	-	-	-	-	-	-	-	-	-	-	-	-
36	3 times	-	-	-	-	-	-	-	-	-	-	-	-
37	4 times or more	-	-	-	-	-	-	-	-	-	-	-	-
	Heating Problems												
38	With heating equipment and occupied last winter	508.6	372.2	297.5	151.8	139.2	11.6	5.6	15.0	7.0	6.1	.7	.1
39	Not uncomfortably cold for 24 hours or more last winter	482.6	354.8	286.5	145.7	133.8	11.0	5.2	14.5	6.7	5.9	.7	.1
40	Uncomfortably cold for 24 hours or more last winter[1]	25.3	16.8	10.5	6.1	5.4	.6	.4	.4	.3	.3	-	-
41	Equipment breakdowns	8.9	6.0	4.3	2.1	1.7	.3	-	.3	.3	.3	-	-
42	No breakdowns lasting 6 hours or more	1.0	.8	.6	.3	-	.3	-	-	-	-	-	-
43	1 time lasting 6 hours or more	5.7	4.3	3.0	1.5	1.5	-	-	.3	.3	.3	-	-
44	2 times	.7	.7	.6	.3	.3	-	-	-	-	-	-	-
45	3 times	.5	.1	.1	-	-	-	-	-	-	-	-	-
46	4 times or more	.6	.2	-	-	-	-	-	-	-	-	-	-
47	Number of times not reported	.3	-	-	-	-	-	-	-	-	-	-	-
48	Other causes	16.8	11.0	6.1	3.6	3.3	.3	.4	.2	-	-	-	-
49	Utility interruption	3.1	2.1	1.6	1.0	.7	.3	.3	-	-	-	-	-
50	Inadequate heating capacity	3.0	1.6	1.0	.1	.1	-	-	-	-	-	-	-
51	Inadequate insulation	5.8	4.2	1.5	1.1	1.1	-	.2	.2	-	-	-	-
52	Other	4.1	2.7	1.7	1.3	1.3	-	-	-	-	-	-	-
53	Not reported	.9	.4	.3	-	-	-	-	-	-	-	-	-
54	Reason for discomfort not reported	.7	.5	.4	.4	.4	-	-	-	-	-	-	-
55	Discomfort not reported	.6	.5	.5	-	-	-	-	-	-	-	-	-
	Selected Deficiencies[1]												
56	Signs of rats in last 3 months	22.0	16.6	9.4	5.0	2.4	2.6	.7	1.3	.7	.4	.3	-
57	Holes in floors	7.8	5.4	3.2	1.6	1.6	-	-	.3	-	-	-	-
58	Open cracks or holes (interior)	38.5	26.4	16.2	10.1	9.7	.4	.6	1.7	1.0	.7	.1	-
59	Broken plaster or peeling paint (interior)	35.2	23.1	15.0	8.7	8.2	.4	.3	1.0	.5	.5	-	-
60	No electrical wiring	-	-	-	-	-	-	-	-	-	-	-	-
61	Exposed wiring	10.1	6.4	4.0	2.1	1.9	.2	-	.7	.4	.3	-	-
62	Rooms without electric outlets	13.7	8.5	5.7	3.7	3.4	.3	-	.5	.4	.4	-	-
	Selected Amenities[1]												
63	Porch, deck, balcony, or patio	484.1	360.4	291.5	152.0	140.0	11.1	5.5	15.7	7.1	6.4	.4	.1
64	Not reported	.5	.1	.1	.1	.1	-	-	-	-	-	-	-
65	Telephone available	552.8	399.4	321.6	166.4	153.2	11.8	5.6	16.2	7.8	6.9	.7	.1
66	Usable fireplace	238.3	195.4	172.6	92.3	87.6	4.3	2.2	6.3	2.9	2.6	.3	-
67	Separate dining room	280.6	223.5	179.6	97.8	89.4	7.6	3.9	10.1	4.1	3.5	.4	-
68	With 2 or more living rooms or recreation rooms, etc.	215.9	183.6	161.3	84.6	80.0	4.4	1.6	6.2	3.2	3.1	-	-
69	Garage or carport included with home	385.0	310.2	262.0	138.1	128.9	6.1	3.6	11.6	5.0	4.5	.4	-
70	Not included	199.2	107.8	69.2	36.0	29.3	6.4	2.6	6.6	3.4	2.8	.4	.1
71	Offstreet parking included	158.0	87.3	58.7	29.8	24.5	5.0	1.1	4.2	2.1	1.8	.3	-
72	Offstreet parking not included	2.6	1.1	.6	.4	.4	-	-	.4	.3	.1	-	-
73	Garage or carport not reported	.7	.3	.1	-	-	-	-	.2	.2	.2	-	-

Family households—Con.					Nonfamily households							
Female householder, no husband present												
	With own children under 16					Living alone				Other nonfamily		
		Race of householder				Male		Female				
Total	Total	White	Black	Hhldr of Hispanic origin	Total	Total	65 and over	Total	65 and over	Male	Female	
68.5	39.7	26.2	13.2	.7	166.6	59.9	11.2	81.6	40.9	14.7	10.5	1
68.5	39.7	26.2	13.2	.7	166.2	59.4	10.8	81.6	40.9	14.7	10.5	2
64.5	37.3	24.5	12.5	.7	157.6	56.3	10.0	78.0	39.4	13.9	9.4	3
2.5	1.6	1.1	.5	-	6.2	1.9	.4	3.2	1.4	.3	.8	4
.7	.4	.4	-	-	1.6	-	-	1.4	.3	-	.3	5
1.1	.7	.4	.3	-	2.3	1.1	.2	.4	.3	.3	.5	6
.1	.1	-	.1	-	1.0	.7	.3	.3	-	-	-	7
-	-	-	-	-	.1	-	-	.1	.1	-	-	8
-	-	-	-	-	.2	-	-	.2	-	-	-	9
.6	.3	.3	-	-	.8	.1	-	.7	.7	-	-	10
1.5	.9	.6	.3	-	2.4	1.2	.3	.4	.1	.5	.3	11
68.3	39.6	26.0	13.2	.7	164.2	57.7	10.5	81.4	40.9	14.7	10.5	12
												13
62.5	35.8	24.6	11.1	.6	155.8	54.3	9.5	78.0	39.5	13.6	9.9	
5.1	3.3	1.4	1.7	.1	7.7	3.1	1.0	3.1	1.1	1.0	.6	14
1.2	.9	.4	.5	-	1.6	.5	-	.7	-	.4	-	15
2.3	1.4	.6	.7	.1	3.7	1.0	.3	2.0	1.1	.4	.3	16
.2	.2	-	.2	-	1.2	.5	.3	.1	-	.1	.3	17
.1	.1	.1	-	-	.4	.3	.3	.1	-	-	-	18
.1	.1	-	.1	-	-	-	-	-	-	-	-	19
1.1	.5	.3	.1	-	.9	.7	.1	.1	-	-	-	20
.8	.5	-	.5	-	.7	.3	-	.3	.3	.1	-	21
64.4	37.3	23.8	13.2	.7	159.8	57.9	9.6	78.0	39.5	14.1	9.8	22
63.8	36.9	23.7	12.9	.7	157.8	57.0	9.4	77.6	39.5	13.6	9.6	23
.6	.5	.1	.3	-	2.0	.8	.3	.4	-	.5	.2	24
-	-	-	-	-	.7	.2	-	.3	-	.3	-	25
.3	.1	-	.1	-	1.1	.7	.3	.1	-	.3	-	26
.3	.3	.1	.2	-	.2	-	-	-	-	-	.2	27
-	-	-	-	-	-	-	-	-	-	-	-	28
-	-	-	-	-	-	-	-	-	-	-	-	29
4.0	2.4	2.4	-	-	6.5	1.7	1.3	3.5	1.4	.6	.7	30
3.9	2.4	2.4	-	-	6.3	1.7	1.3	3.4	1.4	.6	.7	31
.1	-	-	-	-	.1	-	-	.1	-	-	-	32
-	-	-	-	-	.1	-	-	.1	-	-	-	33
.1	-	-	-	-	-	-	-	-	-	-	-	34
-	-	-	-	-	-	-	-	-	-	-	-	35
-	-	-	-	-	-	-	-	-	-	-	-	36
-	-	-	-	-	-	-	-	-	-	-	-	37
												38
59.7	33.5	21.5	11.8	.6	138.4	45.6	10.6	72.9	38.2	10.3	7.6	39
53.8	29.2	19.5	9.6	.6	127.8	42.9	10.0	68.6	36.9	9.3	7.0	40
5.9	4.2	2.0	2.3	-	8.5	2.6	.6	4.2	1.1	1.1	.6	
1.5	.9	.1	.8	-	2.8	.6	.1	1.7	.7	.3	.3	41
.1	.1	.1	-	-	.3	-	-	.3	.3	-	-	42
1.0	.5	-	.5	-	1.4	.4	-	.7	.3	.3	-	43
.1	.1	-	.1	-	-	-	-	-	-	-	-	44
-	-	-	-	-	.4	-	-	.4	-	-	-	45
.2	.2	-	.2	-	.4	-	-	.2	-	-	.3	46
-	-	-	-	-	.3	.1	.1	.1	.1	-	-	47
4.8	3.8	1.9	1.9	-	5.7	2.1	.4	2.6	.4	.7	.3	48
.6	.4	.3	.1	-	.9	.3	-	.5	-	.2	-	49
.6	.6	.4	.2	-	1.3	.4	-	.7	.3	.3	-	50
2.5	1.9	.6	1.4	-	1.6	.8	.2	.7	-	-	.1	51
1.0	.7	.6	.1	-	1.3	.3	.3	.7	.1	.3	-	52
.1	.1	-	.1	-	.5	.3	-	-	-	-	.2	53
.1	-	-	-	-	.1	-	-	.1	-	-	-	54
-	-	-	-	-	.1	-	-	.1	.1	-	-	55
5.9	3.7	.7	2.7	.1	5.5	1.9	.1	2.2	.5	.7	.7	56
1.8	1.2	.1	1.0	-	2.4	1.4	.2	1.0	.3	-	-	57
8.4	5.6	2.0	3.6	-	12.1	5.6	1.2	5.4	1.8	.3	.9	58
7.0	5.4	2.4	3.0	-	12.2	6.2	1.6	4.7	2.5	.9	.3	59
-	-	-	-	-	-	-	-	-	-	-	-	60
1.7	.7	.3	.5	-	3.7	1.8	.1	1.6	.8	.1	.1	61
2.2	1.4	.6	.9	-	5.2	1.7	-	2.9	1.0	.3	.3	62
53.1	28.9	19.5	9.2	.6	123.7	42.5	8.4	60.2	31.5	13.2	7.8	63
-	-	-	-	-	.3	.3	-	-	-	-	-	64
61.6	34.9	24.3	10.5	.6	153.4	53.0	10.1	76.7	38.4	14.2	9.4	65
16.5	7.3	5.2	2.1	-	42.9	14.2	2.3	20.4	8.5	4.4	3.9	66
33.8	18.2	11.3	6.8	.1	57.1	15.5	3.3	30.3	15.4	6.1	5.3	67
												68
16.1	8.4	6.9	1.5	-	32.3	9.1	3.1	16.8	9.9	4.1	2.3	
36.5	18.9	15.5	3.3	.4	74.8	23.5	7.9	39.4	22.4	7.0	4.9	69
31.9	20.7	10.7	9.9	.3	91.4	36.2	3.2	41.9	18.5	7.7	5.6	70
24.3	15.1	8.6	6.5	.3	70.8	28.0	2.6	31.2	14.4	6.6	5.0	71
.1	-	-	-	-	1.5	.6	-	.6	.6	.1	.2	72
-	-	-	-	-	.4	.2	.2	.3	-	-	-	73

Table 1-3. **Housing Quality by Family Type—Occupied Units**—Con.

[Numbers in thousands. ... means not applicable or sample too small. - means zero or rounds to zero.]

	Characteristics	All households	Family households										
				Married couple					Male householder, no wife present				
					With own children under 18					With own children under 18			
						Race of householder					Race of householder		
			Total	Total	Total	White	Black	Hhldr of Hispanic origin	Total	Total	White	Black	Hhldr of Hispanic origin
	Overall Opinion of Structure												
1	1 (worst)	5.5	4.1	2.7	1.4	1.0	.4	-	-	-	-	-	-
2	2	2.1	1.0	.4	.3	.3	-	.1	-	-	-	-	-
3	3	5.3	2.8	1.6	1.2	1.1	.1	-	.3	.3	.3	-	-
4	4	10.1	6.2	4.0	2.2	1.9	.2	-	.7	.7	.7	-	-
5	5	52.7	37.4	24.5	12.9	11.1	1.9	1.3	2.0	1.1	1.0	.1	-
6	6	36.4	25.2	20.3	13.0	11.8	1.1	1.1	.5	.3	.1	-	-
7	7	61.2	43.2	32.8	20.2	18.3	1.8	.8	1.9	1.0	.8	-	.1
8	8	137.7	97.4	77.0	40.8	37.4	2.8	.7	4.6	1.6	1.6	-	-
9	9	77.0	57.1	45.6	24.6	23.0	1.3	.7	2.6	1.5	1.2	.3	-
10	10 (best)	192.4	141.5	120.8	54.5	51.3	2.9	1.5	5.6	1.8	1.4	.4	-
11	Not reported	4.4	2.4	1.6	.9	.9	-	-	.3	.3	.3	-	-
	Neighborhood Conditions												
12	With neighborhood	574.4	411.8	326.1	169.9	156.1	12.4	6.2	17.9	8.3	7.2	.8	.1
13	No problems	352.6	249.8	196.9	96.5	89.0	7.0	2.3	12.6	5.4	4.8	.4	-
14	With problems[1]	219.7	160.6	128.1	73.5	67.1	5.4	4.0	5.3	2.9	2.4	.4	.1
15	Crime	27.8	14.1	8.6	4.9	3.6	1.3	-	1.4	1.4	1.0	.3	.1
16	Noise	30.3	21.9	20.3	10.8	9.8	.8	.9	.1	.1	-	.1	-
17	Traffic	39.9	32.1	25.4	17.1	15.8	1.3	.4	1.4	.4	.4	-	-
18	Litter or housing deterioration	30.3	23.4	18.0	9.5	7.9	1.3	.7	.5	.3	-	.3	-
19	Poor city or county services	7.7	5.7	3.6	2.9	2.7	.2	.3	.4	.4	.1	.3	-
20	Undesirable commercial, institutional, industrial	7.0	5.6	4.2	1.1	1.1	-	-	.9	.1	-	.1	-
21	People	70.6	49.5	36.2	20.0	18.0	1.2	1.7	1.5	.7	.7	-	-
22	Other	46.9	37.5	32.5	19.2	18.4	.8	1.0	.5	.3	.1	.1	-
23	Type of problem not reported	9.0	7.8	6.7	3.0	3.0	-	-	-	-	-	-	-
24	Presence of problems not reported	2.0	1.5	1.1	-	-	-	-	-	-	-	-	-
	Overall Opinion of Neighborhood												
25	1 (worst)	9.5	6.7	3.5	1.0	.6	.4	-	.7	.7	.4	.3	-
26	2	3.7	1.8	1.2	.6	.6	-	-	-	-	-	-	-
27	3	8.9	5.0	2.7	1.7	1.4	.3	-	.7	.4	.4	-	.1
28	4	11.5	6.2	3.7	1.8	1.4	.4	.3	.3	.3	.1	.1	-
29	5	52.8	36.2	27.1	13.0	11.0	1.8	.4	1.6	1.0	.8	-	-
30	6	34.4	22.6	16.6	10.1	10.1	-	.9	1.3	.8	.8	-	-
31	7	63.8	48.0	37.0	19.4	16.0	3.1	1.0	2.0	.6	.4	-	-
32	8	119.4	86.6	70.5	39.5	37.7	1.5	1.3	3.4	1.5	1.5	-	-
33	9	72.7	54.7	45.6	25.1	23.9	.9	.6	2.1	.7	.4	.3	-
34	10 (best)	197.7	143.9	118.2	57.8	53.5	4.0	1.7	5.8	2.4	2.2	.1	-
35	No neighborhood	3.5	2.4	2.1	1.2	1.2	-	-	.3	-	-	-	-
36	Not reported	7.0	4.1	3.2	.9	.8	.1	-	.3	.3	.3	-	-

[1]Figures may not add to total because more than one category may apply to a unit.

Family households—Con.					Nonfamily households							
Female householder, no husband present												
	With own children under 18					Living alone				Other nonfamily		
		Race of householder				Male		Female				
Total	Total	White	Black	Hhldr of Hispanic origin	Total	Total	65 and over	Total	65 and over	Male	Female	
1.4	1.1	.1	.9	-	1.4	.9	-	.4	-	-	.1	1
.6	.6	-	.6	-	1.1	.2	-	.7	.3	.1	-	2
.9	.6	-	.6	-	2.5	1.2	-	1.1	.4	.2	-	3
1.5	1.0	.6	.5	-	3.9	1.9	-	.7	.3	.7	.6	4
11.0	6.7	4.5	2.3	-	15.3	6.7	1.2	6.9	2.8	1.1	.5	5
4.4	3.0	1.6	1.5	.1	11.2	5.4	.7	3.9	1.1	1.1	.8	6
8.5	5.6	4.6	.9	.6	17.9	9.1	1.4	5.5	.6	2.0	1.4	7
15.7	8.1	6.3	1.8	-	40.3	11.7	1.1	20.2	8.5	5.3	3.2	8
8.8	5.7	3.5	2.0	-	19.9	7.3	1.1	10.0	4.5	1.2	1.4	9
15.1	7.3	5.0	2.3	-	50.9	14.6	4.9	31.0	21.8	2.9	2.5	10
.5	-	-	-	-	2.1	1.0	.7	1.1	.6	-	-	11
67.8	39.7	26.2	13.2	.7	162.6	58.2	10.1	79.9	40.1	14.4	10.2	12
40.3	22.0	14.3	7.5	.4	102.9	37.8	8.1	52.3	28.7	8.5	4.4	13
27.2	17.3	11.4	5.8	.3	59.2	20.0	1.8	27.5	11.2	5.9	5.8	14
4.1	2.9	1.0	1.9	-	13.6	5.6	.1	4.0	.9	2.1	1.9	15
1.5	.4	.1	.3	-	8.4	3.6	.6	3.4	1.0	.6	.7	16
5.4	3.2	2.4	.6	-	7.8	2.7	.5	3.8	1.8	.6	.7	17
5.0	2.9	1.7	1.2	-	6.8	2.0	-	3.3	2.1	1.0	.6	18
1.7	.7	.3	.5	-	1.9	.2	-	1.8	.9	-	-	19
												20
.5	-	-	-	-	1.4	.4	-	.6	.3	.3	.1	
11.8	8.2	5.0	3.3	.3	21.1	7.5	.7	10.2	3.9	2.0	1.4	21
4.5	2.7	1.3	1.4	-	9.4	2.2	.1	4.9	2.4	.8	1.5	22
1.1	.8	.7	.1	-	1.2	.8	.3	.4	-	-	.1	23
.4	.4	.4	-	-	.6	.4	.1	.1	.1	-	-	24
2.5	2.0	.6	1.4	-	2.7	.7	.1	1.5	1.1	.2	.3	25
.6	.3	.1	.2	-	1.9	.6	-	1.1	.5	.2	-	26
1.6	1.3	1.2	.1	-	3.9	1.6	.3	1.7	.3	.3	.3	27
2.2	1.4	.2	1.3	-	5.3	2.4	.4	2.1	.8	.5	.4	28
7.5	4.9	2.8	2.0	.1	16.6	6.1	.7	6.9	2.3	2.2	1.4	29
4.7	4.0	2.7	1.3	.4	11.8	6.5	.9	2.9	1.0	1.7	.7	30
9.0	4.9	3.1	1.9	-	15.8	7.5	.7	5.3	2.9	2.0	1.0	31
12.6	7.2	5.4	1.9	-	32.9	11.4	1.3	15.6	5.3	3.6	2.2	32
7.0	3.8	2.6	1.0	.1	18.0	5.9	.6	9.5	3.8	1.8	.8	33
20.0	9.8	7.6	2.2	-	53.8	15.3	5.0	33.3	22.1	2.1	3.1	34
-	-	-	-	-	1.1	.4	.3	.4	.4	.3	-	35
.6	-	-	-	-	2.9	1.3	.9	1.2	.4	-	.3	36

Table 1-4. Neighborhood Quality—Occupied Units

[Numbers in thousands. ... means not applicable or sample too small. - means zero or rounds to zero.]

Characteristics	Total occupied units	Tenure		Housing unit characteristics				Household characteristics					Selected subareas[1]		
		Owner	Renter	New construction 4 yrs	Mobile homes	Physical problems: Severe	Physical problems: Moderate	Black	Hispanic	Elderly (65+)	Moved in past year	Below poverty level	Area one	Area two	Area three
Total	584.8	393.5	191.3	40.0	9.0	5.8	25.6	66.9	13.1	107.7	123.6	51.7	183.6	48.9	100.7
Condition Present as a Percent of Total[2]															
Street noise or traffic	36.42	33.75	41.91	23.31	43.37	57.61	59.86	49.24	47.21	32.07	36.16	44.35	46.73	41.57	35.14
Streets needing repair	17.48	17.73	16.97	9.58	37.51	25.44	21.20	27.05	12.74	14.16	14.59	25.98	20.43	23.70	11.53
Neighborhood crime	20.97	18.62	25.79	10.85	20.04	53.43	36.50	30.78	27.52	15.84	17.96	29.03	37.73	22.76	15.35
Littered streets or lots	16.76	16.76	16.75	8.54	24.93	39.07	35.28	31.01	22.92	14.54	12.32	26.55	25.45	24.76	12.28
Rundown buildings	15.29	14.96	15.98	3.23	13.85	47.53	29.78	29.35	19.21	12.24	13.56	23.54	23.10	24.66	11.04
Non-residential activities	16.85	12.04	26.72	14.55	15.40	52.59	22.72	22.44	20.17	17.45	21.80	26.41	25.55	15.29	12.26
Odors, smoke, or gas	5.84	5.38	6.80	1.83	14.16	15.91	16.00	11.05	11.65	5.37	4.37	10.47	7.63	8.05	6.90
Any condition(s)	61.96	58.75	68.55	46.94	66.51	80.83	85.01	77.25	76.67	58.24	60.00	73.63	77.82	67.14	58.19
Two or more conditions	35.42	32.56	41.30	16.43	43.48	67.81	61.14	54.39	47.13	30.46	33.19	49.16	50.85	45.84	28.23
No conditions present	37.67	40.87	31.10	53.06	33.49	19.17	13.93	22.30	23.33	41.09	39.66	25.61	21.79	32.39	41.40
Not reported	.37	.38	.35	-	-	-	1.06	.46	-	.67	.34	.76	.39	.47	.42
Condition Bothersome as a Percent of Total[2]															
Street noise or traffic	18.06	16.84	20.58	11.25	31.26	31.76	30.16	21.77	21.79	10.05	17.84	21.33	21.58	22.57	18.49
Streets needing repair	12.20	12.57	11.45	7.70	26.58	14.80	13.80	19.75	8.15	8.73	9.30	19.39	14.69	17.87	8.63
Neighborhood crime	15.58	14.16	18.50	9.84	20.04	35.30	26.81	22.95	18.25	9.91	12.25	21.83	27.64	18.58	11.80
Littered streets or lots	13.44	13.48	13.38	7.69	10.65	39.07	28.54	23.69	18.59	10.99	9.42	20.51	21.13	19.96	9.77
Rundown buildings	10.49	10.99	9.47	2.57	3.13	37.02	18.33	20.13	8.85	6.94	7.77	14.72	16.72	15.89	8.06
Non-residential activities	3.44	3.57	3.18	1.53	2.64	6.68	4.41	2.82	2.04	1.98	3.31	4.00	4.27	4.24	3.71
Odors, smoke, or gas	4.23	3.86	5.01	.85	14.16	10.31	12.12	8.28	6.55	3.60	3.19	8.36	6.00	5.30	5.16
Unsatisfactory police protection	8.45	8.30	8.75	5.34	18.37	16.00	12.64	11.67	10.70	6.01	8.00	16.58	13.26	8.34	4.60
Unsatisfactory hospitals or clinics	4.85	5.20	4.12	1.22	7.64	10.29	6.57	5.58	2.27	4.35	3.69	7.71	3.86	2.81	2.40
Unsatisfactory neighborhood shopping	10.52	11.07	9.40	10.13	13.60	32.82	21.60	13.82	8.82	12.67	9.42	17.48	11.71	11.00	6.19
Unsatisfactory public elementary school	3.82	4.24	2.97	1.57	1.72	2.88	8.27	6.58	12.00	-	2.99	3.52	7.92	1.20	4.13
Unsatisfactory public transportation	3.33	3.39	3.20	2.52	3.16	8.36	1.76	5.51	-	3.62	1.75	4.16	4.75	4.57	.84
Any condition(s) bothersome	52.77	52.43	53.46	39.67	61.95	77.95	74.01	65.91	53.58	43.87	48.61	61.33	65.82	56.78	45.98
Two or more conditions	28.05	28.71	26.70	14.49	41.85	65.31	48.67	41.90	31.74	20.84	22.21	39.63	39.29	38.37	21.00
Conditions so Objectionable Household Wants to Move as a Percent of Total[2]															
Street noise or traffic	4.92	3.66	7.49	1.65	6.03	14.71	10.31	5.84	7.66	2.47	4.75	8.53	7.01	5.14	3.99
Streets needing repair	2.71	2.04	4.08	1.55	4.69	7.81	6.09	4.38	-	1.29	1.83	5.27	3.95	2.84	1.64
Neighborhood crime	5.39	3.74	8.78	.51	6.35	25.87	13.53	12.25	3.17	1.18	4.61	11.38	11.37	6.43	3.71
Littered streets or lots	3.78	3.07	5.26	.53	3.13	17.81	8.35	9.84	2.23	2.05	2.12	8.97	7.42	5.79	2.07
Rundown buildings	4.01	3.24	5.61	1.05	3.13	18.29	11.77	8.65	3.37	1.84	2.74	7.52	7.93	5.53	2.09
Non-residential activities	1.47	1.51	1.39	1.01	1.42	2.48	2.25	1.31	-	1.00	1.37	1.95	2.57	.65	1.15
Odors, smoke, or gas	1.08	.63	2.00	-	3.37	7.76	5.92	3.53	2.49	.53	1.12	4.36	2.38	1.32	.59
Unsatisfactory police protection	2.14	1.56	3.32	1.37	1.47	13.57	6.16	4.22	1.14	.96	2.42	5.51	4.64	2.50	.84
Unsatisfactory hospitals or clinics	.48	.26	.89	-	-	2.88	3.19	1.32	-	-	.76	1.71	.94	.59	-
Unsatisfactory public elementary school	2.06	2.27	1.62	.52	1.72	2.88	4.79	4.10	7.60	-	1.47	2.46	4.28	.63	2.74
Any condition(s) objectionable	13.66	11.20	18.72	4.95	15.41	46.25	31.08	21.74	11.24	5.67	12.81	21.31	23.73	13.32	9.95
Two or more conditions	7.13	5.51	10.45	2.40	7.74	25.85	16.65	13.95	7.60	2.86	5.61	13.23	13.28	10.28	4.25
Incomplete Reporting as a Percent of Total[2]															
Street noise or traffic	.49	.52	.42	-	-	-	2.53	.46	-	1.19	.69	.76	.77	.47	.42
Streets needing repair	.69	.45	1.19	-	-	-	1.56	2.25	-	1.05	1.25	2.06	1.27	.99	.42
Neighborhood crime	.97	.58	1.76	.52	-	-	2.10	2.71	-	1.34	1.87	2.25	1.56	1.06	.89
Littered streets or lots	.46	.38	.62	-	-	-	1.06	.65	-	.67	.44	1.25	.60	.73	.42
Rundown buildings	.59	.52	.75	-	-	-	3.00	1.02	-	1.26	.75	1.73	.60	.99	.42
Non-residential activities	.63	.61	.67	-	-	-	2.20	1.46	-	1.06	.55	1.02	.99	1.31	.42
Odors, smoke, or gas	.61	.49	.86	-	-	-	1.06	.46	-	.94	.34	1.04	.69	.47	.56
Unsatisfactory police protection (includes don't know)	7.36	6.36	9.42	7.65	7.99	2.48	11.92	7.76	8.18	9.00	12.96	9.98	9.96	8.91	8.18
Unsatisfactory hospitals or clinics (includes don't know)	4.30	2.91	7.15	1.36	2.89	5.45	9.24	6.54	6.20	4.26	8.88	7.43	6.71	3.85	4.10
Public Elementary School as a Percent of Total															
Households with any children aged 0-16	35.68	37.10	32.80	45.38	41.56	33.92	35.07	41.09	57.03	1.81	38.74	42.85	30.38	33.91	39.67
Satisfactory public elementary school	30.69	32.94	26.11	39.66	38.91	33.92	29.87	34.16	41.40	1.52	30.39	37.99	23.49	26.52	35.68
Unsatisfactory public elementary school	-	-	-	-	-	-	-	-	-	-	-	-	-	-	-
So bothered they want to move	-	-	-	-	-	-	-	-	-	-	-	-	-	-	-
Not reported	-	-	-	-	-	-	-	-	-	-	-	-	-	-	-
Not reported or don't know	5.00	4.16	6.69	5.72	4.65	-	5.20	6.93	15.63	.29	8.35	4.85	6.89	7.40	3.99
Public elementary school less than 1 mile	24.07	25.44	21.29	16.41	16.19	26.63	28.35	35.92	50.44	1.55	23.98	32.06	24.09	27.82	28.08
Public elementary school 1 mile or more	13.57	14.53	11.64	26.48	27.11	7.69	11.15	12.03	17.95	.26	14.75	11.69	12.27	6.28	12.84
Not reported	2.01	1.56	2.93	2.08	-	2.56	4.59	2.53	2.28	-	3.08	2.75	2.62	1.02	3.06
Households without children aged 0-16	64.32	62.90	67.20	54.62	58.44	66.08	64.93	58.91	42.97	98.19	61.26	57.15	69.62	66.09	60.33
Households with children aged 4-16	33.75	35.89	29.40	38.91	29.19	40.16	35.96	43.90	66.06	1.81	33.23	38.04	32.93	28.01	36.79
Attend public school(K-12)	26.54	28.15	23.28	30.66	29.19	31.96	28.87	34.05	41.29	1.28	26.13	33.01	21.95	20.72	29.36
Attend private school (K-12)	4.35	5.23	2.58	5.14	-	-	3.01	6.98	16.46	.29	3.19	1.15	7.15	4.08	3.73
Attend ungraded school, preschool, etc	.74	.66	.90	1.06	-	5.64	.86	.65	2.31	-	1.10	1.47	1.03	1.23	.78
Does not attend school	1.42	1.07	2.14	2.04	-	2.56	2.84	1.32	5.99	.24	2.32	1.35	1.79	1.70	1.90
Not reported	.69	.78	.51	-	-	-	.59	.90	-	-	.48	1.07	1.01	.28	1.01

Table 1-4. **Neighborhood Quality—Occupied Units**—Con.

[Numbers in thousands. ... means not applicable or sample too small. - means zero or rounds to zero.]

Characteristics	Total occupied units	Tenure		Housing unit characteristics				Household characteristics					Selected subareas[1]		
		Owner	Renter	New construction 4 yrs	Mobile homes	Physical problems: Severe	Physical problems: Moderate	Black	Hispanic	Elderly (65+)	Moved in past year	Below poverty level	Area one	Area two	Area three
Public Transportation as a Percent of the Total															
With public transportation	62.12	58.12	70.34	45.40	18.84	84.65	65.63	85.84	75.88	61.09	64.40	65.69	85.70	74.68	49.49
Household uses it at least weekly	6.37	4.21	10.82	-	-	25.33	15.00	24.77	14.98	5.29	8.12	21.35	15.13	11.14	1.53
Satisfactory public transportation	5.94	3.88	10.22	-	-	25.33	13.81	22.51	14.98	4.80	7.78	19.57	14.35	9.43	1.53
Unsatisfactory public transportation	.41	.35	.53	-	-	-	1.19	2.26	-	.49	.22	1.78	.70	1.70	-
Not reported	.02	-	.08	-	-	-	-	-	-	-	.12	-	.08	-	-
Household uses it less than weekly	24.16	22.88	26.80	11.12	12.66	42.93	29.07	37.97	33.32	27.37	23.45	23.81	44.74	29.41	9.42
Satisfactory public transportation	20.82	19.38	23.78	8.59	9.50	34.57	27.95	34.50	31.28	23.70	21.12	20.88	40.14	25.21	8.31
Unsatisfactory public transportation	2.92	3.04	2.67	2.52	3.16	8.36	.57	3.25	-	3.13	1.53	2.39	4.05	2.87	.84
Not reported	.42	.45	.35	-	-	-	.55	.22	2.04	.54	.80	.56	.55	1.33	.28
Household does not use	31.36	30.93	32.25	32.77	6.18	14.10	21.56	22.49	27.58	28.43	32.34	20.01	25.69	33.88	37.99
Not reported	.22	.10	.46	1.51	-	2.30	-	.62	-	-	.50	.52	.15	.27	.54
No public transportation	36.50	40.70	27.87	51.47	81.16	15.35	34.37	13.26	22.98	37.79	33.02	33.55	13.80	24.85	46.21
Not reported	1.38	1.18	1.79	3.13	-	-	-	.90	1.14	1.12	2.58	.76	.69	.47	4.31
Neighborhood Shopping as a Percent of the Total															
Satisfactory neighborhood shopping	88.55	88.05	89.57	89.87	86.20	67.18	75.62	84.75	91.18	86.52	89.90	80.92	87.20	87.14	92.81
Less than 1 mile	74.95	71.98	81.06	63.72	45.12	62.98	69.46	79.09	86.02	73.31	78.69	70.03	78.19	76.47	79.79
1 mile or more	12.88	15.43	7.63	24.60	41.08	-	5.57	5.22	5.15	12.48	10.60	9.80	8.78	9.06	11.19
Not reported	.72	.64	.88	1.55	-	4.20	.59	.43	-	.73	.62	1.08	.23	1.61	1.83
Unsatisfactory neighborhood shopping	10.52	11.07	9.40	10.13	13.80	32.82	21.60	13.82	8.82	12.67	9.42	17.48	11.71	11.00	6.19
Not reported or don't know	.93	.88	1.02	-	-	-	2.78	1.43	-	.81	.68	1.60	1.09	1.86	1.00

[1]See back cover for details.
[2]Figures may not add to 100%, because more than one condition may apply to a unit or conditions are not reported.

Table 2-4. Neighborhood Quality—Owner Occupied Units

[Numbers in thousands. ... means not applicable or sample too small. - means zero or rounds to zero.]

Characteristics	Total occupied units	Housing unit characteristics: New construction 4 yrs	Housing unit characteristics: Mobile homes	Housing unit characteristics: Physical problems: Severe	Housing unit characteristics: Physical problems: Moderate	Household characteristics: Black	Household characteristics: Hispanic	Household characteristics: Elderly (65+)	Household characteristics: Moved in past year	Household characteristics: Below poverty level	Selected subreas[1]: Area one	Selected subreas[1]: Area two	Selected subreas[1]: Area three
Total	**393.5**	**25.9**	**8.0**	**1.7**	**13.4**	**34.2**	**8.0**	**82.6**	**41.1**	**20.8**	**106.8**	**33.4**	**74.2**
Condition Present as a Percent of Total[2]													
Street noise or traffic	33.75	21.29	41.56	42.46	56.31	45.42	43.68	32.60	27.57	46.41	44.67	40.11	31.25
Streets needing repair	17.73	10.78	40.29	34.01	18.70	30.68	13.61	14.79	9.14	30.92	20.44	23.68	12.50
Neighborhood crime	18.62	12.01	20.65	32.99	36.08	26.52	36.55	15.54	9.10	28.04	34.19	23.26	15.63
Littered streets or lots	16.76	8.40	26.15	39.82	29.15	36.15	25.26	16.60	10.70	29.47	26.46	26.39	12.83
Rundown buildings	14.96	4.17	10.15	58.14	22.48	33.16	21.35	13.11	9.44	22.38	23.38	24.71	12.67
Non-residential activities	12.04	6.24	15.55	48.68	16.97	18.56	15.83	13.43	10.43	18.53	18.86	14.72	10.78
Odors, smoke, or gas	5.38	2.04	14.05	-	13.11	9.44	11.84	6.07	2.29	6.96	7.13	6.08	7.38
Any condition(s)	58.75	42.70	67.55	58.14	84.64	76.79	77.68	58.35	45.33	74.93	76.55	65.43	56.55
Two or more conditions	32.56	14.64	41.68	58.14	59.48	53.71	45.78	30.34	20.13	48.52	47.78	45.88	28.67
No conditions present	40.87	57.30	32.45	41.86	15.36	22.31	22.32	40.95	54.67	25.07	22.78	33.87	43.08
Not reported	.38	-	-	-	-	.89	-	.70	-	-	.67	.69	.37
Condition Bothersome as a Percent of Total[2]													
Street noise or traffic	16.84	12.60	33.36	32.99	30.05	18.72	22.88	9.75	15.98	24.57	20.93	20.99	16.15
Streets needing repair	12.57	9.50	29.86	15.69	13.62	21.51	7.84	9.78	7.83	25.40	15.37	19.15	9.17
Neighborhood crime	14.16	11.24	20.65	32.99	22.13	20.84	21.34	9.83	8.43	22.61	25.89	19.56	12.74
Littered streets or lots	13.48	7.09	10.11	39.82	22.46	29.53	19.92	12.14	8.79	21.34	22.51	22.22	10.38
Rundown buildings	10.99	3.16	1.66	39.82	11.15	26.36	11.04	8.49	6.74	14.93	19.06	15.49	9.78
Non-residential activities	3.57	1.58	3.19	14.67	5.32	3.47	3.35	2.24	2.62	5.67	5.02	5.40	4.33
Odors, smoke, or gas	3.86	1.31	14.05	-	9.85	7.03	8.53	4.00	2.29	6.96	5.84	4.46	5.43
Unsatisfactory police protection	8.30	5.83	20.64	-	8.28	10.75	5.62	5.72	8.35	18.46	13.32	7.19	4.60
Unsatisfactory hospitals or clinics	5.20	1.07	8.58	-	8.34	5.47	1.87	4.79	3.80	8.03	2.94	3.35	3.25
Unsatisfactory neighborhood shopping	11.07	13.25	13.69	51.68	23.68	13.72	7.65	13.48	11.85	15.79	10.98	12.13	7.03
Unsatisfactory public elementary school	4.24	1.61	1.93	-	7.41	10.13	16.08	-	3.31	2.50	9.68	1.76	4.65
Unsatisfactory public transportation	3.39	2.33	-	-	-	7.24	-	4.21	-	3.41	4.59	4.62	.75
Any condition(s) bothersome	52.43	42.92	60.61	75.81	72.89	70.50	51.84	48.08	46.39	62.56	66.61	59.10	46.02
Two or more conditions	28.71	17.60	45.16	58.14	43.57	46.41	32.73	23.45	19.37	47.02	40.78	42.25	23.91
Conditions so Objectionable Household Wants to Move as a Percent of Total[2]													
Street noise or traffic	3.66	.51	6.78	-	5.52	2.10	5.21	2.12	1.32	5.61	6.08	3.19	2.86
Streets needing repair	2.04	1.61	5.27	-	3.09	1.67	-	1.34	.86	2.78	2.90	2.35	1.20
Neighborhood crime	3.74	-	5.28	-	7.25	7.43	5.21	.61	2.30	8.27	8.35	5.48	3.48
Littered streets or lots	3.07	-	1.66	-	3.13	6.65	3.66	2.10	1.70	6.98	6.22	5.20	1.84
Rundown buildings	3.24	.80	1.66	-	5.14	5.75	5.53	2.01	.94	3.94	7.11	4.70	2.07
Non-residential activities	1.51	.78	1.59	-	1.17	1.78	-	1.14	1.40	2.84	2.99	.95	1.37
Odors, smoke, or gas	.63	-	1.93	-	2.19	1.28	1.87	.51	-	-	1.90	-	.60
Unsatisfactory police protection	1.58	2.11	1.66	-	3.02	3.36	1.87	.75	3.01	4.77	3.60	1.49	.76
Unsatisfactory hospitals or clinics	.28	-	-	-	1.06	1.30	-	-	.61	.68	.52	.88	-
Unsatisfactory public elementary school	2.27	.80	1.93	-	6.23	4.27	8.87	-	1.71	1.26	4.99	.92	3.15
Any condition(s) objectionable	11.20	3.69	15.46	-	19.94	15.57	8.87	5.77	7.17	13.07	21.28	10.92	9.21
Two or more conditions	5.51	2.11	6.84	-	8.47	6.30	8.87	2.82	3.15	8.99	11.06	8.94	3.58
Incomplete Reporting as a Percent of Total[2]													
Street noise or traffic	.52	-	-	-	1.87	.89	-	1.38	.75	-	1.20	.69	.37
Streets needing repair	.45	-	-	-	-	1.65	-	1.01	-	-	.92	.69	.37
Neighborhood crime	.58	.80	-	-	-	.89	-	1.08	1.42	-	.96	.69	1.02
Littered streets or lots	.38	-	-	-	-	.89	-	.70	-	-	.67	.69	.37
Rundown buildings	.52	-	-	-	1.87	.89	-	1.00	-	-	.91	.69	.37
Non-residential activities	.61	-	-	-	2.19	1.89	-	1.06	-	-	1.27	1.50	.37
Odors, smoke, or gas	.49	-	-	-	-	.89	-	.70	-	-	.67	.69	.37
Unsatisfactory police protection (includes don't know)	6.36	7.07	8.97	-	13.81	9.22	13.42	6.73	13.15	9.81	10.69	7.47	7.84
Unsatisfactory hospitals or clinics (includes don't know)	2.91	.51	3.25	-	2.09	5.18	3.31	3.60	3.13	6.98	5.37	3.03	2.71
Public Elementary School as a Percent of Total													
Households with any children aged 0-16	37.10	61.97	36.05	27.78	33.37	40.45	58.35	2.36	45.54	36.00	32.20	28.61	39.24
Satisfactory public elementary school	32.94	54.80	30.82	27.78	32.12	36.68	50.33	1.98	37.82	34.56	26.23	22.78	35.33
Unsatisfactory public elementary school	-	-	-	-	-	-	-	-	-	-	-	-	-
So bothered they want to move	-	-	-	-	-	-	-	-	-	-	-	-	-
Not reported	-	-	-	-	-	-	-	-	-	-	-	-	-
Not reported or don't know	4.16	7.18	5.23	-	1.24	3.77	8.02	.38	7.72	1.43	5.97	5.83	3.91
Public elementary school less than 1 mile	25.44	20.44	12.82	27.78	26.89	36.70	57.37	2.02	26.91	26.85	27.59	22.58	28.51
Public elementary school 1 mile or more	14.53	39.95	25.20	-	14.48	15.02	16.24	.34	19.28	10.28	13.72	6.31	12.28
Not reported	1.56	3.21	-	-	-	-	3.81	-	2.78	1.43	1.60	1.50	3.33
Households without children aged 0-16	62.90	38.03	63.95	72.22	66.63	59.55	41.65	97.64	54.46	64.00	67.80	71.39	60.76
Households with children aged 4-16	35.89	52.78	23.93	27.78	33.05	48.10	80.49	2.36	41.28	31.07	37.38	23.71	38.57
Attend public school(K-12)	28.15	40.87	23.93	27.78	28.44	35.81	50.28	1.67	31.94	26.89	24.21	16.80	29.36
Attend private school (K-12)	5.23	7.94	-	-	4.62	9.68	21.95	.38	5.44	1.53	9.28	5.17	4.46
Attend ungraded school, preschool, etc	.66	.82	-	-	-	.81	3.97	-	1.41	-	1.19	.94	.38
Does not attend school	1.07	3.15	-	-	-	.85	4.29	.31	1.75	1.34	1.35	.79	1.20
Not reported	.78	-	-	-	-	.94	-	-	.73	1.31	1.34	-	1.17

Table 2-4. **Neighborhood Quality—Owner Occupied Units**—Con.

[Numbers in thousands. ... means not applicable or sample too small. - means zero or rounds to zero]

Characteristics	Total occupied units	Housing unit characteristics				Household characteristics					Selected subreas[1]		
		New construction 4 yrs	Mobile homes	Physical problems									
				Severe	Moderate	Black	Hispanic	Elderly (65+)	Moved in past year	Below poverty level	Area one	Area two	Area three
Public Transportation as a Percent of the Total													
With public transportation	58.12	38.14	17.62	64.01	62.49	84.62	79.81	61.94	53.83	59.46	82.88	69.82	48.33
Household uses it at least weekly	4.21	-	-	24.19	8.34	19.39	17.20	4.58	1.31	11.90	10.16	10.06	1.71
Satisfactory public transportation	3.86	-	-	24.19	8.34	17.48	17.20	3.94	1.31	10.47	9.82	8.48	1.71
Unsatisfactory public transportation	.35	-	-	-	-	1.91	-	.64	-	1.42	.54	1.59	-
Not reported	-	-	-	-	-	-	-	-	-	-	-	-	-
Household uses it less than weekly	22.88	10.88	10.68	25.15	28.86	35.03	29.87	27.48	21.15	20.64	45.33	24.69	9.51
Satisfactory public transportation	19.38	8.56	10.68	25.15	27.79	29.70	26.52	23.20	20.40	17.97	40.60	19.92	8.39
Unsatisfactory public transportation	3.04	2.33	-	-	-	5.32	-	3.57	-	1.99	4.05	3.24	.75
Not reported	.45	-	-	-	1.06	-	3.35	.70	.75	.68	.68	1.53	.37
Household does not use	30.93	25.67	6.94	14.67	25.29	30.20	32.74	29.88	30.88	26.92	27.36	35.06	36.83
Not reported	.10	1.58	-	-	-	-	-	-	.49	-	-	-	.28
No public transportation	40.70	61.06	82.38	35.99	37.51	13.62	20.19	37.03	42.99	40.54	16.20	29.49	48.49
Not reported	1.18	.80	-	-	-	1.76	-	1.04	3.18	-	.94	.69	3.18
Neighborhood Shopping as a Percent of the Total													
Satisfactory neighborhood shopping	88.05	86.75	86.31	48.32	76.32	83.86	92.35	85.82	87.44	82.82	87.80	85.61	92.01
Less than 1 mile	71.98	56.81	41.84	33.65	68.66	76.55	85.74	73.63	70.33	68.65	76.56	72.02	77.65
1 mile or more	15.43	29.17	44.47	-	7.65	7.31	6.61	12.19	16.78	14.17	11.12	11.64	12.83
Not reported	.64	.78	-	14.67	-	-	-	-	.34	-	.12	1.95	1.54
Unsatisfactory neighborhood shopping	11.07	13.25	13.69	51.68	23.68	13.72	7.65	13.48	11.85	15.79	10.98	12.13	7.03
Not reported or don't know	.88	-	-	-	-	2.42	-	.70	.71	1.38	1.21	2.27	.96

[1]See back cover for details.
[2]Figures may not add to 100%, because more than one condition may apply to a unit or conditions are not reported.

Table 3-4. Neighborhood Quality—Renter Occupied Units

[Numbers in thousands. ... means not applicable or sample too small. - means zero or rounds to zero.]

Characteristics	Total occupied units	Housing unit characteristics: New construction 4 yrs	Housing unit characteristics: Mobile homes	Housing unit characteristics: Physical problems: Severe	Housing unit characteristics: Physical problems: Moderate	Household characteristics: Black	Household characteristics: Hispanic	Household characteristics: Elderly (65+)	Household characteristics: Moved in past year	Household characteristics: Below poverty level	Selected subareas[1]: Area one	Selected subareas[1]: Area two	Selected subareas[1]: Area three
Total	**191.3**	**14.1**	**1.0**	**4.2**	**12.4**	**32.7**	**5.1**	**25.1**	**82.5**	**30.9**	**76.8**	**15.5**	**26.5**
Condition Present as a Percent of Total[2]													
Street noise or traffic	41.91	27.02	58.03	63.96	63.68	53.24	52.73	30.33	40.43	42.97	49.61	44.72	46.03
Streets needing repair	16.97	7.37	15.04	22.00	23.90	23.26	11.39	12.06	17.30	22.66	20.42	23.74	8.84
Neighborhood crime	25.79	8.71	15.04	61.61	36.96	35.24	13.42	16.84	22.36	29.69	42.64	21.73	14.57
Littered streets or lots	16.75	8.81	15.04	38.77	41.88	25.63	19.27	7.79	13.15	24.58	24.04	21.23	10.75
Rundown buildings	15.98	1.49	43.80	43.28	37.66	25.35	15.87	9.38	15.60	24.32	22.70	24.55	6.49
Non-residential activities	26.72	29.88	14.23	54.15	28.93	26.50	26.95	30.68	27.47	31.71	34.86	16.52	16.41
Odors, smoke, or gas	6.80	1.44	15.04	22.29	19.12	12.74	11.35	3.06	5.40	12.84	8.33	12.31	5.55
Any condition(s)	68.55	54.75	58.03	89.92	85.41	77.72	75.10	57.89	67.31	72.75	79.59	70.83	62.77
Two or more conditions	41.30	19.73	58.03	71.69	62.92	55.10	49.24	30.84	39.68	49.59	55.10	45.78	27.03
No conditions present	31.10	45.25	41.97	10.08	12.39	22.28	24.90	41.55	32.19	25.98	20.41	29.17	36.69
Not reported	.35	-	-	-	2.20	-	-	.56	.51	1.27	-	-	.55
Condition Bothersome as a Percent of Total[2]													
Street noise or traffic	20.58	8.76	14.23	31.26	30.27	24.97	20.09	11.04	18.76	19.15	22.48	25.97	25.01
Streets needing repair	11.45	4.38	-	14.44	13.99	17.90	8.64	5.27	10.04	15.34	13.74	15.11	7.11
Neighborhood crime	18.50	7.27	15.04	36.23	31.86	25.16	13.42	10.18	14.15	21.31	30.08	16.44	9.17
Littered streets or lots	13.36	8.81	15.04	38.77	35.09	17.57	16.52	7.23	9.73	19.95	19.20	15.09	8.08
Rundown buildings	9.47	1.49	15.04	35.89	26.07	13.60	5.44	1.86	8.29	14.58	13.47	16.76	3.26
Non-residential activities	3.18	1.44	-	3.48	3.42	1.72	-	1.14	3.66	2.88	3.21	1.72	1.98
Odors, smoke, or gas	5.01	-	15.04	14.44	14.57	9.58	3.45	2.29	3.63	9.31	6.22	7.10	4.39
Unsatisfactory police protection	8.75	4.43	-	22.41	17.33	12.63	18.64	6.96	7.83	15.31	13.19	10.84	4.58
Unsatisfactory hospitals or clinics	4.12	1.49	-	14.42	8.83	5.69	2.89	2.90	3.94	7.49	5.13	1.65	-
Unsatisfactory neighborhood shopping	9.40	4.38	14.74	25.26	19.36	13.93	10.65	10.00	8.21	18.61	12.72	8.57	3.85
Unsatisfactory public elementary school	2.97	1.49	-	4.03	9.20	6.97	5.62	-	2.82	4.21	5.47	-	2.68
Unsatisfactory public transportation	3.20	2.89	28.76	11.71	3.67	3.70	-	1.67	2.62	4.67	4.98	4.04	1.07
Any condition(s) bothersome	53.46	33.70	72.76	78.81	75.21	61.12	56.30	36.59	49.72	60.51	64.71	51.75	45.86
Two or more conditions	26.70	8.76	15.04	68.19	54.17	37.19	30.19	12.28	23.63	34.65	37.24	29.98	12.87
Conditions so Objectionable Household Wants to Move as a Percent of Total[2]													
Street noise or traffic	7.49	4.33	-	20.61	15.47	9.74	11.49	3.60	6.46	10.50	8.30	9.37	7.16
Streets needing repair	4.08	1.44	-	10.94	9.33	7.21	-	1.15	2.32	6.96	5.40	3.88	2.86
Neighborhood crime	8.78	1.44	15.04	36.23	20.30	17.29	-	3.02	5.75	13.44	15.56	8.51	4.36
Littered streets or lots	5.26	1.49	15.04	24.95	13.98	13.19	-	1.88	2.33	10.30	9.09	7.07	2.72
Rundown buildings	5.61	1.49	15.04	25.62	18.93	11.69	-	1.29	3.64	9.93	9.07	7.34	2.15
Non-residential activities	1.39	1.44	-	3.48	3.42	.82	-	.56	1.36	1.35	2.00	-	.53
Odors, smoke, or gas	2.00	-	15.04	10.87	9.94	5.89	3.45	.59	1.68	7.30	3.05	4.17	.54
Unsatisfactory police protection	3.32	-	-	19.00	9.54	5.11	-	1.63	2.12	6.01	6.09	4.69	1.04
Unsatisfactory hospitals or clinics	.89	-	-	4.03	5.48	1.33	-	-	.83	2.39	1.53	-	-
Unsatisfactory public elementary school	1.62	-	-	4.03	3.22	3.93	5.62	-	1.35	3.27	3.29	-	1.58
Any condition(s) objectionable	18.72	7.27	15.04	64.78	43.09	28.20	14.94	5.34	15.61	26.87	27.14	18.53	11.99
Two or more conditions	10.45	2.94	15.04	36.20	25.46	19.86	5.62	2.99	6.83	16.09	16.37	13.17	6.12
Incomplete Reporting as a Percent of Total[2]													
Street noise or traffic	.42	-	-	-	3.24	-	-	.56	.66	1.27	.17	-	.55
Streets needing repair	1.19	-	-	-	3.24	2.89	-	1.15	1.87	3.45	1.76	1.63	.55
Neighborhood crime	1.76	-	-	-	4.37	4.62	-	2.22	2.09	3.76	2.39	1.85	.55
Littered streets or lots	.62	-	-	-	2.20	.39	-	.56	.66	2.10	.49	.82	.55
Rundown buildings	.75	-	-	-	4.22	1.16	-	2.10	1.13	2.89	.66	1.63	.55
Non-residential activities	.67	-	-	-	2.20	1.01	-	1.07	.83	1.71	.60	.88	.55
Odors, smoke, or gas	.86	-	-	-	2.20	-	-	1.74	.51	1.74	.71	-	1.09
Unsatisfactory police protection (includes don't know)	9.42	8.71	-	3.48	9.88	6.22	-	16.48	12.87	10.10	8.93	12.02	9.11
Unsatisfactory hospitals or clinics (includes don't know)	7.15	2.94	-	7.63	16.95	7.96	10.73	6.43	11.74	7.74	8.57	5.62	7.98
Public Elementary School as a Percent of Total													
Households with any children aged 0-16	32.80	14.84	85.26	36.47	36.84	41.73	55.21	-	35.37	47.54	27.96	45.19	40.85
Satisfactory public elementary school	26.11	11.80	85.26	36.47	27.39	31.62	29.01	-	26.71	40.35	19.85	34.46	36.63
Unsatisfactory public elementary school	-	-	-	-	-	-	-	-	-	-	-	-	-
So bothered they want to move	-	-	-	-	-	-	-	-	-	-	-	-	-
Not reported	-	-	-	-	-	-	-	-	-	-	-	-	-
Not reported or don't know	6.69	3.03	-	-	9.54	10.12	26.20	-	8.66	7.20	8.11	10.73	4.22
Public elementary school less than 1 mile	21.29	9.00	42.99	26.15	29.94	35.13	40.83	-	22.53	35.63	19.43	38.96	26.91
Public elementary school 1 mile or more	11.64	7.36	42.28	10.90	7.49	9.01	20.33	-	12.51	12.65	10.34	6.23	14.38
Not reported	2.93	-	-	3.62	9.63	5.09	-	-	3.23	3.66	3.97	-	2.31
Households without children aged 0-16	67.20	85.16	14.74	63.52	63.06	58.27	44.79	100.00	64.63	52.46	72.04	54.81	59.15
Households with children aged 4-16	29.40	13.37	71.04	45.32	39.17	39.66	46.01	-	29.24	42.83	27.02	37.16	37.39
Attend public school(K-12)	23.28	11.85	71.04	33.70	29.35	32.26	28.80	-	23.25	37.21	18.96	29.04	29.36
Attend private school (K-12)	2.58	-	-	-	1.23	4.26	8.84	-	2.07	.69	4.31	1.76	1.74
Attend ungraded school, preschool, etc	.90	1.52	-	8.00	1.38	.49	-	-	.95	2.48	.83	1.84	1.89
Does not attend school	2.14	-	-	3.62	5.97	1.80	8.37	-	2.60	1.35	2.37	3.64	3.83
Not reported	.51	-	-	-	1.24	.85	-	-	.36	.90	.56	.88	.56

Table 3-4. **Neighborhood Quality—Renter Occupied Units**—Con.

[Numbers in thousands. ... means not applicable or sample too small. - means zero or rounds to zero.]

Characteristics	Total occupied units	Housing unit characteristics				Household characteristics					Selected subareas[1]		
		New construction 4 yrs	Mobile homes	Physical problems									
				Severe	Moderate	Black	Hispanic	Elderly (65+)	Moved in past year	Below poverty level	Area one	Area two	Area three
Public Transportation as a Percent of the Total													
With public transportation	70.34	58.78	28.76	92.92	69.02	87.12	69.75	58.32	69.66	69.88	89.66	85.20	52.71
Household uses it at least weekly	10.82	-	-	25.79	22.18	30.39	11.52	7.64	11.51	27.72	22.03	13.46	1.04
Satisfactory public transportation	10.22	-	-	25.79	19.71	27.77	11.52	7.64	11.00	25.71	20.92	11.50	1.04
Unsatisfactory public transportation	.53	-	-	-	2.47	2.62	-	-	.33	2.02	.92	1.96	-
Not reported	.08	-	-	-	-	-	-	-	.18	-	.19	-	-
Household uses it less than weekly	26.80	11.55	28.76	50.05	29.31	41.05	38.71	27.02	24.59	25.94	43.91	39.62	9.17
Satisfactory public transportation	23.78	8.66	-	38.34	28.12	39.52	38.71	25.35	21.49	22.81	39.50	36.66	8.11
Unsatisfactory public transportation	2.67	2.89	28.76	11.71	1.19	1.08	-	1.67	2.29	2.65	4.05	2.08	1.07
Not reported	.35	-	-	-	-	.45	-	-	.82	.48	.36	.88	-
Household does not use	32.25	45.86	-	13.87	17.53	14.42	19.52	23.66	33.06	15.35	23.38	31.26	41.23
Not reported	.46	1.37	-	3.21	-	1.26	-	-	.50	.87	.36	.87	1.27
No public transportation	27.87	33.80	71.24	7.08	30.98	12.88	27.32	40.29	28.05	28.84	9.99	14.80	39.84
Not reported	1.79	7.42	-	-	-	-	2.93	1.39	2.29	1.28	.35	-	7.45
Neighborhood Shopping as a Percent of the Total													
Satisfactory neighborhood shopping	89.57	95.62	85.26	74.74	74.86	85.68	89.35	88.84	91.13	79.63	88.38	90.46	95.06
Less than 1 mile	81.06	76.45	71.65	74.74	70.32	81.75	86.47	72.28	82.85	70.96	80.45	86.08	85.80
1 mile or more	7.63	16.18	13.62	-	3.32	3.04	2.89	13.45	7.52	6.86	5.54	3.50	6.62
Not reported	.88	2.99	-	-	1.22	.89	-	3.11	.76	1.81	.38	.88	2.64
Unsatisfactory neighborhood shopping	9.40	4.38	14.74	25.26	19.36	13.93	10.65	10.00	8.21	18.61	12.72	6.57	3.85
Not reported or don't know	1.02	-	-	-	5.78	.39	-	1.15	.66	1.75	.92	.97	1.09

[1]See back cover for details.
[2]Figures may not add to 100%, because more than one condition may apply to a unit or conditions are not reported.

Table 4-4. Neighborhood Quality—Occupied Units with Black Householder

[Numbers in thousands. ... means not applicable or sample too small. - means zero or rounds to zero.]

Characteristics	Total occupied units	Tenure		Housing unit characteristics				Household characteristics			Selected subareas[1]		
		Owner	Renter	New construction 4 yrs	Mobile homes	Physical problems: Severe	Physical problems: Moderate	Elderly (65+)	Moved in past year	Below poverty level	Area one	Area two	Area three
Total	**66.9**	**34.2**	**32.7**	**.6**	**-**	**1.8**	**5.2**	**10.1**	**13.9**	**15.7**	**45.4**	**13.0**	**2.5**
Condition Present as a Percent of Total[2]													
Street noise or traffic	49.24	45.42	53.24	67.05	...	42.16	84.38	32.08	52.00	58.63	54.57	39.56	36.55
Streets needing repair	27.05	30.68	23.26	-	...	41.88	32.87	14.86	26.92	33.93	29.11	25.56	16.86
Neighborhood crime	30.78	26.52	35.24	-	...	60.37	42.58	15.62	21.73	45.19	35.37	29.38	6.19
Littered streets or lots	31.01	36.15	25.63	-	...	31.65	54.26	28.79	14.82	38.72	32.36	36.80	23.05
Rundown buildings	29.35	33.16	25.35	-	...	50.03	42.97	29.42	22.11	39.91	31.46	32.87	16.86
Non-residential activities	22.44	18.56	26.50	32.95	...	49.86	26.49	14.64	34.73	28.37	26.13	14.06	-
Odors, smoke, or gas	11.05	9.44	12.74	-	...	35.30	15.87	10.90	5.21	19.54	10.57	13.41	16.86
Any condition(s)	77.25	76.79	77.72	67.05	...	84.04	89.79	65.75	74.31	87.58	81.97	75.71	42.74
Two or more conditions	54.39	53.71	55.10	32.95	...	75.10	79.20	38.55	53.71	67.12	59.74	53.61	23.05
No conditions present	22.30	22.31	22.28	32.95	...	15.96	10.21	31.22	25.69	12.42	17.35	24.29	57.26
Not reported	.46	.89	-	-	...	-	-	3.02	-	-	.67	-	-
Condition Bothersome as a Percent of Total[2]													
Street noise or traffic	21.77	18.72	24.97	34.09	...	16.92	37.90	8.45	19.74	26.84	22.73	16.12	36.55
Streets needing repair	19.75	21.51	17.90	-	...	24.17	22.30	13.61	15.63	25.72	22.14	16.40	16.86
Neighborhood crime	22.95	20.84	25.16	-	...	35.30	42.58	10.06	9.40	33.21	26.25	23.04	6.19
Littered streets or lots	23.69	29.53	17.57	-	...	31.65	46.05	22.87	8.95	29.72	24.50	27.63	23.05
Rundown buildings	20.13	26.36	13.60	-	...	41.09	38.11	20.85	10.16	26.53	22.32	20.41	16.86
Non-residential activities	2.62	3.47	1.72	-	...	-	5.38	-	-	2.63	2.91	2.18	-
Odors, smoke, or gas	8.28	7.03	9.58	-	...	16.92	10.13	10.90	4.07	14.64	7.63	9.37	16.86
Unsatisfactory police protection	11.67	10.75	12.63	-	...	25.58	24.74	9.42	8.89	18.26	14.03	6.37	-
Unsatisfactory hospitals or clinics	5.58	5.47	5.69	-	...	25.41	7.61	10.03	8.27	7.41	6.09	3.24	-
Unsatisfactory neighborhood shopping	13.82	13.72	13.93	-	...	40.13	24.41	15.78	6.00	25.43	15.36	14.24	6.19
Unsatisfactory public elementary school	8.58	10.13	6.97	-	...	9.44	27.40	-	7.91	10.67	12.08	-	-
Unsatisfactory public transportation	5.51	7.24	3.70	-	...	9.44	2.93	10.49	1.96	6.09	5.09	8.38	-
Any condition(s) bothersome	65.91	70.50	61.12	34.09	...	82.74	82.17	57.59	52.69	75.35	70.12	65.50	42.74
Two or more conditions	41.90	46.41	37.19	-	...	57.84	64.25	39.11	27.99	50.97	43.91	44.51	23.05
Conditions so Objectionable Household Wants to Move as a Percent of Total[2]													
Street noise or traffic	5.84	2.10	9.74	-	...	8.15	20.01	1.46	6.03	14.38	6.33	6.79	-
Streets needing repair	4.38	1.67	7.21	-	...	9.44	13.84	1.46	2.18	6.79	5.17	4.47	-
Neighborhood crime	12.25	7.43	17.29	-	...	35.30	39.71	-	6.27	25.82	14.33	9.61	6.19
Littered streets or lots	9.84	6.65	13.19	-	...	16.92	29.65	4.52	3.99	18.20	10.58	11.38	6.19
Rundown buildings	8.65	5.75	11.69	-	...	26.36	30.08	3.06	5.01	16.29	10.67	7.30	-
Non-residential activities	1.31	1.78	.82	-	...	-	5.38	-	-	.76	1.93	-	-
Odors, smoke, or gas	3.53	1.28	5.89	-	...	16.92	10.13	4.22	2.87	8.86	3.77	3.89	-
Unsatisfactory police protection	4.22	3.36	5.11	-	...	17.59	16.53	3.06	1.12	9.75	5.81	1.43	-
Unsatisfactory hospitals or clinics	1.32	1.30	1.33	-	...	9.44	5.20	-	-	2.01	1.31	2.20	-
Unsatisfactory public elementary school	4.10	4.27	3.93	-	...	9.44	12.85	-	2.79	7.17	6.06	-	-
Any condition(s) objectionable	21.74	15.57	28.20	-	...	44.07	60.20	7.28	16.97	34.68	26.08	16.29	6.19
Two or more conditions	13.95	8.30	19.86	-	...	35.13	35.34	4.52	7.10	25.99	15.51	15.32	6.19
Incomplete Reporting as a Percent of Total[2]													
Street noise or traffic	.46	.89	-	-	...	-	-	3.02	-	-	.67	-	-
Streets needing repair	2.25	1.65	2.89	-	...	-	-	5.57	4.41	.92	3.33	-	-
Neighborhood crime	2.71	.89	4.62	-	...	-	2.52	4.31	6.33	2.01	3.38	-	-
Littered streets or lots	.65	.89	.39	-	...	-	-	3.02	-	.82	.96	-	-
Rundown buildings	1.02	.89	1.16	-	...	-	4.85	5.58	.93	1.59	1.51	-	-
Non-residental activities	1.46	1.89	1.01	-	...	-	-	3.02	-	-	2.15	-	-
Odors, smoke, or gas	.46	.89	-	-	...	-	-	3.02	-	-	.67	-	-
Unsatisfactory police protection (includes don't know)	7.76	9.22	6.22	-	...	-	7.24	4.27	13.11	6.60	7.73	5.40	23.25
Unsatisfactory hospitals or clinics (includes don't know)	6.54	5.18	7.96	34.09	...	-	15.62	9.72	13.19	3.99	6.95	3.25	14.76
Public Elementary School as a Percent of Total													
Households with any children aged 0-16	41.09	40.45	41.73	-	...	35.82	44.24	8.41	44.44	60.18	42.41	38.41	40.52
Satisfactory public elementary school	34.16	36.68	31.62	-	...	35.82	37.72	5.32	35.78	52.13	33.29	34.94	40.52
Unsatisfactory public elementary school	-	-	-	-	...	-	-	-	-	-	-	-	-
So bothered they want to move	-	-	-	-	...	-	-	-	-	-	-	-	-
Not reported	-	-	-	-	...	-	-	-	-	-	-	-	-
Not reported or don't know	6.93	3.77	10.12	-	...	-	6.52	3.08	8.66	8.05	9.12	3.46	-
Public elementary school less than 1 mile	35.92	36.70	35.13	-	...	28.06	56.91	5.65	38.65	51.61	39.76	31.82	34.33
Public elementary school 1 mile or more	12.03	15.02	9.01	-	...	9.19	11.31	2.76	11.35	14.91	12.50	6.58	6.19
Not reported	2.53	-	5.09	-	...	9.00	13.77	-	3.03	5.60	3.88	-	-
Households without children aged 0-16	58.91	59.55	58.27	100.00	...	64.18	55.76	91.59	55.56	39.82	57.59	61.59	59.48
Households with children aged 4-16	43.90	48.10	39.66	-	...	46.24	70.60	8.41	41.04	61.97	47.53	35.06	40.52
Attend public school(K-12)	34.05	35.81	32.26	-	...	37.24	67.39	2.76	30.30	54.01	34.48	28.71	40.52
Attend private school (K-12)	6.98	9.68	4.26	-	...	-	-	3.08	6.54	4.09	10.00	2.18	-
Attend ungraded school, preschool, etc	.65	.81	.49	-	...	-	-	-	1.95	1.06	.63	1.14	-
Does not attend school	1.32	.85	1.80	-	...	9.00	3.21	2.57	-	1.89	1.04	3.04	-
Not reported	.90	.94	.85	-	...	-	-	-	2.26	.92	1.38	-	-

Table 4-4. **Neighborhood Quality—Occupied Units with Black Householder**—Con.

[Numbers in thousands. ... means not applicable or sample too small. - means zero or rounds to zero.]

Characteristics	Total occupied units	Tenure		Housing unit characteristics				Household characteristics			Selected subareas[1]		
		Owner	Renter	New construction 4 yrs	Mobile homes	Physical problems: Severe	Physical problems: Moderate	Elderly (65+)	Moved in past year	Below poverty level	Area one	Area two	Area three
Public Transportation as a Percent of the Total													
With public transportation	85.84	84.62	87.12	65.91	...	100.00	89.50	79.07	86.38	89.49	92.93	83.90	51.31
Household uses it at least weekly	24.77	19.39	30.39	-	...	34.01	33.01	23.16	35.12	45.50	31.51	15.41	-
Satisfactory public transportation	22.51	17.48	27.77	-	...	34.01	30.08	20.85	33.16	42.54	29.36	11.29	-
Unsatisfactory public transportation	2.26	1.91	2.62	-	...	-	2.93	2.31	1.96	2.97	2.15	4.12	-
Not reported	-	-	-	-	...	-	-	-	-	-	-	-	-
Household uses it less than weekly	37.97	35.03	41.05	32.95	...	65.99	47.72	29.27	35.36	34.14	45.16	31.94	-
Satisfactory public transportation	34.50	29.70	39.52	32.95	...	56.55	47.72	21.09	34.29	30.08	41.89	27.68	-
Unsatisfactory public transportation	3.25	5.32	1.08	-	...	9.44	-	8.18	-	3.12	2.95	4.26	-
Not reported	.22	-	.45	-	...	-	-	-	1.06	.94	.33	-	-
Household does not use	22.49	30.20	14.42	32.95	...	-	8.77	26.64	13.90	8.99	15.64	36.55	51.31
Not reported	.62	-	1.26	-	...	-	-	-	2.00	.86	.61	-	-
No public transportation	13.26	13.62	12.88	34.09	...	-	10.50	17.91	13.62	10.51	6.40	16.10	48.69
Not reported	.90	1.76	-	-	...	-	-	3.02	-	-	.67	-	-
Neighborhood Shopping as a Percent of the Total													
Satisfactory neighborhood shopping	84.75	83.86	85.68	100.00	...	59.87	75.59	81.19	90.99	74.57	83.05	83.99	93.81
Less than 1 mile	79.09	76.55	81.75	100.00	...	59.87	70.39	73.36	88.11	71.05	79.15	70.57	93.81
1 mile or more	5.22	7.31	3.04	-	...	-	2.27	7.83	2.88	2.55	3.25	13.42	-
Not reported	.43	-	.89	-	...	-	2.93	-	-	.96	.64	-	-
Unsatisfactory neighborhood shopping	13.82	13.72	13.93	-	...	40.13	24.41	15.78	6.00	25.43	15.36	14.24	6.19
Not reported or don't know	1.43	2.42	.39	-	...	-	-	3.02	3.01	-	1.60	1.77	-

[1]See back cover for details.
[2]Figures may not add to 100%, because more than one condition may apply to a unit or conditions are not reported.

Consolidated Metropolitan Statistical Area

Miami - Ft. Lauderdale, FL

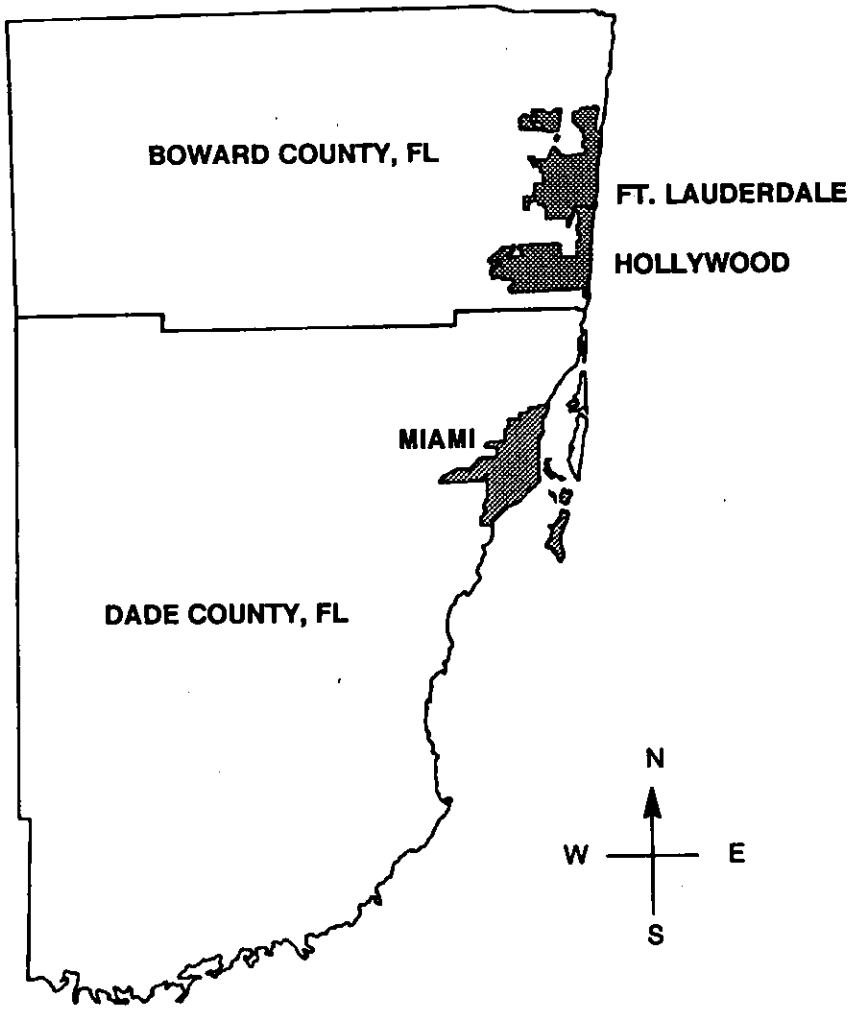

Central Cities of this CMSA
County Line

0 5 10 15 20 Miles

Table 1-1. General Characteristics by Family Type—Occupied Units

[Numbers in thousands. ... means not applicable or sample too small. - means zero or rounds to zero.]

	Characteristics	All households	Family households										
			Total	Married couple					Male householder, no wife present				
				Total	With own children under 18				Total	With own children under 18			
					Total	Race of householder		Hhldr of Hispanic origin		Total	Race of householder		Hhldr of Hispanic origin
						White	Black				White	Black	
1	**Total**	**1 155.8**	**804.3**	**606.7**	**242.5**	**192.6**	**42.5**	**84.9**	**56.6**	**13.3**	**8.7**	**4.6**	**3.5**
	Tenure												
2	Owner occupied	721.9	554.7	445.2	161.6	131.0	24.9	47.9	36.3	7.5	5.8	1.6	1.3
3	Percent of all occupied	62.5	69.0	73.4	66.6	68.0	58.6	56.4	64.1	56.0	66.9	35.7	38.4
4	Renter occupied	434.0	249.5	161.4	80.9	61.6	17.6	37.0	20.3	5.9	2.9	3.0	2.2
	Units in Structure												
5	1, detached	536.9	449.8	353.4	160.2	127.6	27.0	46.6	29.9	7.5	4.4	3.2	2.1
6	1, attached	95.1	69.7	53.7	27.4	23.7	2.9	10.3	5.8	2.1	2.1	-	-
7	2 to 4	101.3	62.5	38.6	17.1	11.0	6.0	6.4	5.4	1.7	.6	1.1	1.1
8	5 to 9	58.6	30.2	18.6	8.7	6.6	1.4	4.7	3.1	.4	.4	-	-
9	10 to 19	66.8	35.6	22.7	7.7	5.4	2.3	3.9	2.0	.4	.4	-	.4
10	20 to 49	125.5	66.9	49.2	10.9	9.5	1.4	6.9	4.1	-	-	-	-
11	50 or more	149.7	75.7	60.1	9.6	7.8	1.4	6.0	5.7	1.2	.9	.4	-
12	Mobile home or trailer	21.9	13.7	10.4	1.0	1.0	-	-	.6	-	-	-	-
	Year Structure Built[1]												
13	1990 to 1994	-	-	-	-	-	-	-	-	-	-	-	-
14	1985 to 1989	31.6	21.1	19.2	7.3	6.8	.5	2.4	.5	-	-	-	-
15	1980 to 1984	105.0	78.0	62.6	30.5	28.1	1.5	11.5	4.7	1.4	1.4	-	-
16	1975 to 1979	207.6	149.3	111.7	53.4	42.1	9.3	16.8	12.8	2.8	1.4	1.4	.7
17	1970 to 1974	211.6	142.9	105.6	38.3	29.4	7.5	13.8	11.5	3.0	2.0	1.0	.7
18	1960 to 1969	254.4	172.3	134.1	46.6	37.2	8.5	17.4	9.4	3.0	1.6	1.4	1.7
19	1950 to 1959	211.6	158.5	118.5	45.4	34.7	9.1	14.5	11.0	2.8	2.3	.5	.4
20	1940 to 1949	74.2	48.5	33.4	11.3	7.9	2.7	4.8	3.9	-	-	-	-
21	1930 to 1939	48.9	27.4	16.7	7.3	3.9	3.4	3.3	2.8	.3	-	.3	-
22	1920 to 1929	9.5	5.6	4.6	2.4	2.4	-	.4	-	-	-	-	-
23	1919 or earlier	1.4	.7	.4	-	-	-	-	-	-	-	-	-
24	**Median**	**1969**	**1969**	**1970**	**1971**	**1972**	**1967**	**1971**	**1971**	**1971**	---	---	---
	Age of Householder												
25	Under 25 years	48.6	29.7	17.9	9.8	7.8	2.1	3.9	6.7	.7	.7	-	.7
26	25 to 29	89.6	58.1	41.3	23.4	17.8	4.5	7.4	3.4	.3	-	.3	-
27	30 to 34	115.1	77.9	60.7	49.8	35.7	12.4	15.9	3.6	1.0	.4	.7	.4
28	35 to 44	225.1	178.1	126.8	97.3	82.0	13.7	27.5	10.5	6.8	4.8	1.9	1.4
29	45 to 54	178.7	144.7	107.8	47.5	37.3	8.1	21.0	8.1	2.7	1.7	1.0	1.0
30	55 to 64	182.6	132.3	105.3	12.5	10.6	1.3	7.7	8.8	.6	.6	-	-
31	65 to 74	163.3	102.5	86.4	1.8	1.4	-	1.4	5.5	1.2	.5	.7	-
32	75 years and over	152.8	80.8	60.5	.5	-	.5	-	10.0	-	-	-	-
33	**Median**	**51**	**49**	**50**	**39**	**39**	**37**	**41**	**50**	**42**	---	---	---
	Persons 65 Years Old and Over												
34	None	789.3	572.8	430.7	235.3	187.2	41.5	79.8	35.0	12.1	8.2	3.9	3.5
35	1 person	237.6	103.6	63.4	5.8	4.4	.5	4.5	12.7	.7	-	.7	-
36	2 persons or more	128.9	127.6	112.6	1.4	.9	.5	.6	8.8	.5	.5	-	-
	Persons												
37	1 person	287.4	...	...	...	...	...	...	...	...	...	...	...
38	2 persons	406.3	354.0	265.5	...	...	...	...	31.5	3.2	1.4	1.8	-
39	3 persons	196.1	188.7	132.7	81.6	70.8	9.2	31.7	15.2	4.8	3.6	1.1	2.5
40	4 persons	146.4	144.1	116.4	89.5	70.1	16.6	28.0	6.2	4.7	3.4	1.3	.7
41	5 persons	70.6	69.1	54.8	46.9	35.0	10.3	15.1	1.8	.7	.4	.3	.4
42	6 persons	31.8	31.1	25.3	16.4	13.4	2.3	9.1	1.9	-	-	-	-
43	7 persons or more	17.3	17.3	12.0	8.2	3.2	4.1	1.0	-	-	-	-	-
44	**Median**	**2.2**	**2.8**	**2.8**	**3.9**	**3.9**	**4.2**	**3.9**	**2.4**	**3.2**	---	---	---
	Rooms												
45	1 room	23.2	3.2	2.1	-	-	-	-	-	-	-	-	-
46	2 rooms	20.1	4.0	2.1	-	-	-	-	.5	.5	-	.5	-
47	3 rooms	174.3	77.1	57.9	11.8	7.9	3.6	7.8	6.0	.8	-	.8	.4
48	4 rooms	283.8	173.7	124.4	40.9	29.9	9.5	18.8	14.4	2.6	2.6	-	.4
49	5 rooms	225.5	172.3	130.4	53.6	43.7	10.0	19.3	10.7	3.3	1.6	1.7	1.1
50	6 rooms	186.6	155.8	114.5	41.3	33.7	6.5	12.2	13.0	3.4	2.4	1.0	1.7
51	7 rooms	151.5	134.5	104.4	53.5	42.1	9.2	15.7	8.8	2.2	1.6	.6	-
52	8 rooms	61.0	55.7	46.1	25.2	20.8	3.1	7.2	3.2	.6	.6	-	-
53	9 rooms	20.2	19.0	15.8	10.4	8.7	.6	3.2	-	-	-	-	-
54	10 rooms or more	9.8	9.0	9.0	5.7	5.7	-	.7	-	-	-	-	-
55	**Median**	**4.8**	**5.3**	**5.4**	**5.9**	**5.9**	**5.3**	**5.3**	**5.2**	**5.4**	---	---	---
	Persons Per Room												
56	0.50 or less	730.7	417.9	312.0	57.4	50.7	4.6	15.7	36.6	5.9	4.3	1.7	1.7
57	0.51 to 1.00	380.0	344.0	266.2	166.5	132.9	29.4	61.3	18.4	7.0	4.1	3.0	1.5
58	1.01 to 1.50	32.9	32.0	22.1	15.5	8.2	6.2	7.8	1.2	.4	.4	-	.4
59	1.51 or more	12.2	10.4	6.4	3.1	.8	2.2	-	.4	-	-	-	-

[1]For mobile homes, oldest category is 1939 or earlier.

Family households—Con.					Nonfamily households							
Female householder, no husband present												
	With own children under 18					Living alone				Other nonfamily		
		Race of householder				Male		Female				
Total	Total	White	Black	Hhldr of Hispanic origin	Total	Total	65 and over	Total	65 and over	Male	Female	
141.0	**74.0**	**41.6**	**30.0**	**20.0**	**351.6**	**123.3**	**36.8**	**164.1**	**92.4**	**37.5**	**26.7**	1
73.2	29.0	20.4	8.6	5.1	167.1	49.8	19.5	91.3	55.8	13.1	12.9	2
51.9	39.2	48.9	28.7	25.3	47.5	40.4	53.1	55.7	60.4	35.0	48.2	3
67.8	45.0	21.3	21.4	14.9	184.4	73.5	17.3	72.8	36.6	24.3	13.8	4
66.6	27.5	15.4	11.6	5.1	87.1	23.1	7.6	43.8	26.9	11.8	8.4	5
10.2	5.7	4.3	1.4	2.0	25.4	8.9	1.4	11.8	1.0	2.5	2.2	6
18.5	13.7	6.1	7.6	2.9	38.8	16.0	4.1	12.3	6.3	4.3	4.2	7
8.6	5.4	1.8	1.8	3.2	28.3	12.2	2.5	10.3	4.2	3.9	1.9	8
11.0	7.0	3.9	3.1	1.7	31.2	11.0	2.6	13.5	7.4	4.2	2.5	9
13.6	8.6	4.8	3.8	2.5	58.5	21.8	6.6	31.5	18.8	3.8	1.5	10
9.8	4.6	3.9	.7	2.6	74.0	24.6	9.7	38.9	26.4	5.7	4.8	11
2.7	1.4	1.4	-	-	8.2	3.7	2.4	1.9	1.3	1.3	1.2	12
-	-	-	-	-	-	-	-	-	-	-	-	13
1.5	1.0	1.0	-	.5	10.4	5.4	.5	5.0	.5	-	-	14
10.6	7.8	4.7	3.1	1.7	27.1	9.5	1.9	11.7	4.0	3.5	2.4	15
24.8	15.0	11.9	3.1	3.5	58.4	18.0	4.1	26.5	12.2	8.0	5.8	16
25.9	13.0	7.5	5.5	3.6	68.6	27.2	7.0	29.0	18.8	8.8	3.6	17
28.8	11.9	6.1	4.4	3.6	82.2	23.2	8.9	47.4	30.5	6.6	4.9	18
29.0	13.7	5.2	6.6	2.3	53.1	18.3	6.7	23.7	14.1	6.3	4.8	19
11.2	6.2	1.7	4.0	2.2	25.7	10.1	3.2	9.8	5.4	2.6	3.2	20
7.8	4.3	2.5	1.4	2.6	21.5	10.0	4.1	8.6	5.7	.9	2.0	21
1.0	1.0	1.0	-	-	3.9	1.4	.4	1.7	1.0	.8	-	22
.4	-	-	-	-	.7	-	-	.7	.3	-	-	23
1967	**1970**	**1973**	**1963**	**1968**	**1969**	**1969**	**1965**	**1966**	**1968**	**1971**	**1967**	24
5.1	4.7	1.9	2.9	1.0	18.8	5.6	...	3.3	...	5.4	4.5	25
13.4	11.1	4.8	6.3	1.1	31.5	10.9	...	8.7	...	9.1	2.8	26
13.7	12.2	7.9	4.3	2.7	37.2	16.9	...	7.1	...	9.2	4.0	27
40.8	32.9	19.9	11.2	10.6	46.9	22.9	...	12.5	...	7.8	3.8	28
28.9	10.9	5.6	5.4	3.7	33.9	12.3	...	14.7	...	2.9	4.0	29
18.2	1.0	1.0	-	.4	50.3	17.9	...	25.4	...	2.7	4.3	30
10.6	-	-	-	-	60.8	16.9	16.9	42.5	42.5	.4	1.0	31
10.4	1.1	.6	-	.5	72.0	19.9	19.9	49.9	49.9	-	2.2	32
44	**38**	**38**	**36**	**40**	**56**	**49**	**75+**	**67**	**75+**	**32**	**40**	33
107.0	70.5	40.0	28.8	18.6	216.5	86.6	...	71.7	...	37.1	21.2	34
27.5	2.9	1.7	.7	1.3	134.0	36.8	36.8	92.4	92.4	-	4.8	35
6.4	.5	-	.5	-	1.0	...	...	...	...	.4	.7	36
...	...	...	...	...	287.4	123.3	36.8	164.1	92.4	...	...	37
57.0	20.7	17.7	3.0	5.6	52.4	...	...	...	...	29.1	23.2	38
40.8	23.5	11.8	9.4	7.9	7.4	...	...	...	...	5.2	2.2	39
21.5	14.9	6.8	8.0	4.1	2.3	...	...	...	...	1.7	.6	40
12.5	7.0	4.3	2.7	1.4	1.4	...	...	...	...	1.4	-	41
3.9	3.9	.6	3.3	.6	.6	...	...	...	...	-	.6	42
5.2	3.9	.4	3.6	.4	-	...	...	...	...	-	-	43
2.8	**3.2**	**2.8**	**3.8**	**3.1**	**1.5**	**—**	**—**	**—**	**—**	**2.1**	**2.1**	44
1.1	1.1	-	.7	.4	20.0	10.9	2.2	7.7	6.9	1.4	-	45
1.4	1.4	.8	.6	.8	16.0	9.1	3.1	5.9	4.0	.4	.7	46
13.2	9.2	5.4	3.1	5.3	97.2	35.3	8.9	51.8	31.1	5.2	4.9	47
34.9	20.2	12.4	7.8	4.8	110.1	41.0	13.9	45.7	22.3	14.1	9.3	48
31.3	18.1	9.0	7.8	4.7	53.2	13.3	4.4	25.8	14.2	8.4	5.6	49
28.3	9.8	4.6	5.2	.7	30.8	8.2	3.2	14.4	7.9	4.9	3.4	50
21.2	9.9	7.5	2.4	3.3	17.1	4.3	.4	9.5	5.5	1.0	2.3	51
6.4	2.5	1.3	1.3	-	5.3	.7	-	3.3	.6	.7	.6	52
3.2	1.9	.7	1.3	-	1.2	.6	.6	-	-	.5	-	53
-	-	-	-	-	.8	-	-	-	-	.8	-	54
5.1	**4.8**	**4.7**	**4.9**	**4.2**	**3.9**	**3.7**	**3.8**	**3.9**	**3.7**	**4.3**	**4.3**	55
69.2	24.7	18.0	6.7	4.9	312.8	112.4	34.6	156.4	85.5	25.1	18.8	56
59.4	39.2	20.8	16.5	11.8	36.1	10.9	2.2	7.7	6.9	9.6	7.9	57
8.7	6.7	1.4	5.3	1.4	1.0	-	-	-	-	1.0	-	58
3.6	3.3	1.4	1.5	1.8	1.8	-	-	-	-	1.8	-	59

Table 1-2. Financial Characteristics by Family Type—Occupied Units

[Numbers in thousands. ... means not applicable or sample too small. - means zero or rounds to zero.]

	Characteristics	All households	Family households										
			Total	Married couple					Male householder, no wife present				
				Total	With own children under 18				Total	With own children under 18			
					Total	Race of householder		Hhldr of Hispanic origin		Total	Race of householder		Hhldr of Hispanic origin
						White	Black				White	Black	
1	**Total**	**1 155.8**	**804.3**	**606.7**	**242.5**	**192.6**	**42.5**	**84.9**	**56.6**	**13.3**	**8.7**	**4.6**	**3.5**
	Household Income												
2	Less than $5,000	90.1	36.4	15.4	4.0	2.6	1.1	2.9	2.8	1.0	1.0	-	-
3	$5,000 to $9,999	146.1	85.4	52.3	9.9	7.6	2.3	6.3	7.1	2.0	-	2.0	.4
4	$10,000 to $14,999	115.1	66.5	47.5	18.4	12.2	5.1	11.1	6.0	2.1	1.4	.7	.7
5	$15,000 to $19,999	126.9	93.0	61.8	26.1	18.6	7.5	12.5	8.3	1.0	1.0	-	.4
6	$20,000 to $24,999	163.2	111.3	85.1	29.2	22.8	5.9	9.4	8.0	1.6	.3	1.3	-
7	$25,000 to $29,999	98.9	66.7	53.2	28.9	22.8	4.5	8.8	2.3	1.3	1.3	-	.6
8	$30,000 to $34,999	75.7	57.4	44.8	16.7	11.8	3.5	5.8	3.9	.7	-	.7	-
9	$35,000 to $39,999	66.7	59.2	49.1	18.8	16.8	2.0	5.3	4.3	.5	.5	-	-
10	$40,000 to $49,999	102.3	85.8	73.8	34.7	27.8	6.5	10.6	3.7	.9	.9	-	-
11	$50,000 to $59,999	54.5	45.9	40.1	16.1	13.4	1.6	4.2	3.6	2.0	2.0	-	1.4
12	$60,000 to $79,999	60.3	50.8	41.4	18.8	16.4	1.7	3.1	3.3	-	-	-	-
13	$80,000 to $99,999	21.5	17.0	14.9	6.5	6.5	-	2.8	2.2	.4	.4	-	-
14	$100,000 to $119,999	11.9	9.9	9.2	4.3	4.3	-	1.0	.6	-	-	-	-
15	$120,000 or more	22.4	19.0	18.1	10.2	8.9	.8	1.1	.5	-	-	-	-
16	**Median**	**23 053**	**25 719**	**28 893**	**31 439**	**34 084**	**24 424**	**25 097**	**22 547**	**21 993**	...	...	...
	As percent of poverty level:												
17	Less than 50 percent	57.5	39.4	14.8	5.7	3.3	2.1	3.6	3.2	1.0	1.0	-	-
18	50 to 99	104.4	57.3	36.6	15.2	11.5	3.1	9.7	2.3	.7	.4	.3	.4
19	100 to 149	112.0	73.6	53.1	22.6	14.2	7.2	10.4	6.8	2.7	.4	2.3	.8
20	150 to 199	112.6	80.6	61.1	31.7	24.9	6.8	13.5	3.8	1.1	1.1	-	.4
21	200 percent or more	769.4	553.4	441.0	167.4	138.8	23.4	47.6	40.5	7.9	5.9	2.0	2.0
	Monthly Housing Costs												
22	Less than $100	25.6	7.4	4.5	-	-	-	-	.5	-	-	-	-
23	$100 to $199	106.6	58.7	42.1	2.2	1.1	1.1	.3	3.9	-	-	-	-
24	$200 to $249	61.0	41.0	29.9	3.3	1.6	1.8	-	1.8	.5	-	.5	-
25	$250 to $299	84.1	50.7	34.5	9.0	5.3	2.8	2.1	3.0	.6	-	.6	-
26	$300 to $349	78.5	51.9	36.5	10.9	6.2	4.4	2.7	5.3	.6	.6	-	.6
27	$350 to $399	82.5	54.9	37.0	12.3	10.1	2.2	4.8	6.6	2.4	1.3	1.1	.4
28	$400 to $449	82.3	55.8	42.2	13.8	9.5	3.9	7.0	4.4	1.1	.4	.7	.4
29	$450 to $499	68.5	47.9	33.9	15.1	11.8	3.3	7.6	4.2	2.4	1.7	.7	.4
30	$500 to $599	148.1	105.2	75.8	36.1	27.3	8.1	15.3	7.8	1.7	1.7	-	1.1
31	$600 to $699	90.5	70.9	51.4	26.6	21.2	5.1	10.0	5.2	.5	.5	-	-
32	$700 to $799	65.8	52.7	43.7	26.9	22.8	2.1	8.2	3.9	.6	.6	-	-
33	$800 to $899	54.3	40.1	34.3	17.0	14.1	2.6	5.9	1.9	.3	-	.3	-
34	$900 to $999	40.2	35.9	33.3	16.0	13.8	1.2	6.9	.7	.3	.3	-	-
35	$1,000 to $1,249	31.6	28.2	25.1	13.5	12.9	.6	3.5	1.5	.4	.4	-	-
36	$1,250 to $1,499	19.1	17.7	14.5	7.1	6.3	-	1.7	-	-	-	-	-
37	$1,500 or more	22.6	19.9	18.9	12.6	12.2	.4	2.0	-	-	-	-	-
38	No cash rent	17.9	7.7	5.1	3.0	3.0	-	1.6	1.2	-	-	-	-
39	Mortgage payment not reported	76.6	57.9	44.2	16.9	13.4	2.9	5.3	4.8	1.8	1.2	.7	.6
40	**Median (excludes no cash rent)**	**457**	**501**	**524**	**632**	**672**	**503**	**596**	**448**	**460**	...	...	...
	Monthly Housing Costs as Percent of Income												
41	Less than 5 percent	19.2	13.2	10.0	3.4	3.4	-	.9	-	-	-	-	-
42	5 to 9 percent	92.6	76.3	62.8	16.9	13.8	2.3	2.8	6.7	1.0	1.0	-	.6
43	10 to 14 percent	118.6	88.0	74.7	24.3	17.0	6.0	6.0	6.0	1.1	1.1	-	.7
44	15 to 19 percent	142.7	108.3	83.4	28.4	23.5	4.6	7.6	9.9	1.9	.6	1.3	-
45	20 to 24 percent	140.4	99.5	82.1	34.8	25.9	7.2	11.6	5.9	1.5	1.2	.4	-
46	25 to 29 percent	124.3	82.3	61.3	29.3	22.7	5.6	7.6	5.0	.6	.6	-	-
47	30 to 34 percent	85.9	56.5	42.2	22.1	16.7	4.8	7.9	2.1	.4	.4	-	.4
48	35 to 39 percent	57.8	38.3	27.3	14.5	12.8	1.3	8.4	2.1	1.2	.7	.5	-
49	40 to 49 percent	90.2	56.9	42.4	21.2	17.4	3.8	11.7	4.7	.8	.4	.4	.8
50	50 to 59 percent	42.0	30.6	21.0	10.0	8.1	1.5	5.3	2.8	1.7	.3	1.4	-
51	60 to 69 percent	28.7	15.9	10.8	3.5	2.6	.9	1.6	1.6	.4	.4	-	.4
52	70 percent or more	105.1	65.7	36.0	12.8	11.4	1.0	5.7	3.5	.6	.6	-	-
53	Zero or negative income	13.9	7.2	3.6	1.4	.8	.6	.8	.4	.4	.4	-	-
54	No cash rent	17.9	7.7	5.1	3.0	3.0	-	1.6	1.2	-	-	-	-
55	Mortgage payment not reported	76.6	57.9	44.2	16.9	13.4	2.9	5.3	4.8	1.8	1.2	.7	.6
56	**Median (excludes 3 previous lines)**	**25**	**24**	**23**	**25**	**26**	**25**	**31**	**22**	**26**	...	...	...
	OWNER OCCUPIED UNITS												
57	**Total**	**721.9**	**554.7**	**445.2**	**161.6**	**131.0**	**24.9**	**47.9**	**36.3**	**7.5**	**5.8**	**1.6**	**1.3**
	Value												
58	Less than $10,000	14.9	11.6	8.2	4.0	4.0	-	2.0	1.3	.7	.7	-	-
59	$10,000 to $19,999	12.3	7.8	7.8	.8	.8	-	.6	-	-	-	-	-
60	$20,000 to $29,999	18.9	9.2	8.5	2.3	1.2	1.0	.4	-	-	-	-	-
61	$30,000 to $39,999	40.9	25.7	19.0	3.1	.8	2.2	-	2.8	-	-	-	-
62	$40,000 to $49,999	70.2	47.8	35.7	13.3	10.1	3.2	5.5	5.5	-	-	-	-
63	$50,000 to $59,999	87.8	59.7	43.9	14.3	11.4	2.9	5.7	2.5	1.2	1.2	-	-
64	$60,000 to $69,999	106.4	87.3	64.1	24.8	16.3	8.2	5.7	9.4	3.3	1.7	1.6	.6
65	$70,000 to $79,999	86.6	68.1	56.3	18.1	13.0	4.7	5.1	4.9	.6	.6	-	.6
66	$80,000 to $99,999	109.3	91.8	72.8	26.1	21.8	1.6	9.2	4.8	1.6	1.6	-	-
67	$100,000 to $119,999	47.6	36.8	32.2	12.9	11.9	.6	2.1	1.3	-	-	-	-
68	$120,000 to $149,999	40.6	35.8	30.7	13.0	11.8	-	6.0	2.0	-	-	-	-
69	$150,000 to $199,999	42.0	36.1	33.6	15.3	15.3	-	3.2	.6	-	-	-	-
70	$200,000 to $249,999	16.7	12.6	9.4	3.6	3.2	.4	1.4	1.3	-	-	-	-
71	$250,000 to $299,999	12.7	10.5	9.2	3.9	3.9	-	.8	-	-	-	-	-
72	$300,000 or more	14.6	13.9	13.9	6.1	5.5	-	.4	-	-	-	-	-
73	**Median**	**71 089**	**74 143**	**76 279**	**80 086**	**87 188**	**63 788**	**78 104**	**66 407**	...	...	...	...

Family households—Con.					Nonfamily households							
Female householder, no husband present												
	With own children under 18					Living alone				Other nonfamily		
		Race of householder				Male		Female				
Total	Total	White	Black	Hhldr of Hispanic origin	Total	Total	65 and over	Total	65 and over	Male	Female	
141.0	**74.0**	**41.6**	**30.0**	**20.0**	**351.6**	**123.3**	**36.8**	**164.1**	**92.4**	**37.5**	**26.7**	**1**
18.2	14.2	3.9	8.7	5.1	53.8	15.6	6.7	33.8	25.5	2.3	2.1	2
26.0	15.4	8.5	6.8	5.8	60.7	16.4	7.2	41.5	31.9	.7	2.1	3
13.1	4.6	1.6	3.0	1.2	48.6	17.7	6.0	26.5	16.7	2.2	2.1	4
22.9	9.9	5.8	4.0	1.9	33.9	13.8	3.8	16.2	6.9	2.8	1.1	5
18.3	10.4	7.9	1.8	2.4	51.9	22.5	8.3	22.1	8.1	3.9	3.5	6
11.3	6.7	4.4	2.3	1.7	32.2	10.8	1.1	12.0	2.0	3.8	5.6	7
8.7	3.4	2.8	.6	.8	18.3	5.9	.8	5.4	.6	5.7	1.3	8
5.8	3.3	1.2	2.1	.4	7.6	2.4	-	2.8	-	2.4	-	9
8.2	2.8	2.2	.6	.4	16.5	5.9	1.3	2.2	-	4.1	4.3	10
2.2	.7	.7	-	-	8.6	3.6	.8	-	-	1.7	3.3	11
6.1	2.6	2.6	-	.4	9.5	3.9	-	.9	.4	4.1	.6	12
-	-	-	-	-	4.5	2.7	-	.4	.4	1.4	-	13
-	-	-	-	-	2.1	.4	-	-	-	1.0	.7	14
.4	-	-	-	-	3.4	1.7	.7	.3	-	1.3	-	15
17 897	**16 433**	**20 622**	**9 625**	**9 196**	**16 869**	**19 335**	**13 737**	**11 274**	**8 249**	**32 664**	**27 144**	**16**
21.5	17.1	4.9	10.6	6.7	18.1	4.9	1.2	9.6	5.1	1.6	2.1	17
18.3	12.3	5.1	7.1	2.3	47.1	12.9	6.2	31.4	24.0	1.5	1.4	18
13.7	5.1	3.5	1.6	2.7	38.3	11.4	4.2	23.4	19.0	1.9	1.7	19
15.7	7.4	3.7	3.7	1.9	32.0	9.7	3.4	20.8	15.2	.7	.8	20
71.8	32.2	24.4	7.1	6.5	216.0	84.5	21.8	79.0	29.2	31.8	20.8	21
2.5	2.1	.7	1.4	.4	18.1	6.7	4.0	11.5	8.4	-	-	22
12.7	6.4	1.6	4.8	1.0	47.9	12.5	6.0	32.7	29.1	1.1	1.6	23
9.3	3.3	.8	2.5	.3	20.0	7.0	3.6	11.7	4.9	-	1.4	24
13.1	4.8	1.1	2.6	2.2	33.4	13.7	3.8	15.1	11.1	1.0	3.6	25
10.0	6.7	1.8	4.2	2.7	26.6	12.1	4.4	11.5	7.4	1.5	1.4	26
11.3	6.8	4.3	2.5	2.6	27.6	10.2	1.8	12.5	6.9	3.1	1.8	27
9.2	4.2	2.1	1.6	2.6	26.5	11.2	3.2	11.0	5.1	2.7	1.5	28
9.8	5.1	3.4	1.6	1.4	20.6	6.4	.4	10.4	2.2	2.5	1.3	29
21.6	14.0	10.5	3.5	1.9	42.9	13.5	2.6	17.9	8.2	7.1	4.4	30
14.4	6.5	6.2	.4	2.5	19.6	7.5	1.8	4.4	1.1	5.0	2.8	31
5.2	3.6	2.6	1.0	.4	13.1	4.0	-	4.9	1.2	2.7	1.5	32
3.9	2.0	1.3	.7	1.0	14.2	5.1	.4	4.1	1.3	2.3	2.7	33
1.9	.5	-	.5	-	4.4	2.0	.4	.7	-	1.3	.4	34
1.6	1.2	.6	.6	-	3.4	.4	-	1.1	.7	1.6	.4	35
3.3	3.3	2.6	.6	-	1.4	1.0	-	.4	-	-	-	36
1.0	.4	.4	-	-	2.7	1.5	.5	.4	-	.8	-	37
1.4	.4	.4	-	.4	10.2	4.9	2.9	3.5	2.7	1.2	.7	38
8.9	2.8	1.2	1.6	.6	16.7	3.7	1.1	10.3	2.1	3.4	1.3	39
435	**461**	**540**	**336**	**406**	**377**	**377**	**288**	**318**	**256**	**562**	**489**	**40**
3.2	.3	-	.3	-	6.0	4.4	1.7	1.6	1.3	-	-	41
6.8	1.5	1.0	.5	-	16.4	6.6	1.2	5.5	3.5	1.4	2.8	42
7.3	3.5	2.4	1.1	1.2	30.6	9.8	3.4	10.9	5.0	6.7	3.1	43
15.0	6.1	3.1	2.2	.7	34.4	15.8	6.0	11.4	6.5	5.1	2.1	44
11.4	6.9	2.9	3.9	1.5	40.9	13.9	2.4	14.7	6.6	6.2	6.1	45
16.1	8.5	5.5	3.0	2.1	41.9	15.5	5.0	18.4	9.8	4.8	3.2	46
12.2	8.3	6.1	2.2	.7	29.4	8.4	1.8	14.9	7.0	4.0	2.2	47
9.0	4.3	2.4	1.9	1.1	19.5	7.6	1.7	11.3	7.6	-	.6	48
9.8	5.0	3.7	1.3	1.3	33.3	12.7	4.1	18.3	10.5	1.2	1.2	49
6.9	3.4	2.3	1.1	2.0	11.4	2.7	1.6	7.5	4.5	.7	.4	50
3.5	1.5	1.2	.3	1.2	12.8	4.1	.4	8.7	6.9	-	-	51
26.3	18.9	8.8	8.5	6.6	39.4	11.4	2.8	23.7	16.7	2.0	2.4	52
3.3	2.6	.7	1.9	.7	6.7	1.9	.8	3.4	1.7	.7	.6	53
1.4	.4	.4	-	.4	10.2	4.9	2.9	3.5	2.7	1.2	.7	54
8.9	2.8	1.2	1.6	.6	16.7	3.7	1.1	10.3	2.1	3.4	1.3	55
32	**34**	**34**	**35**	**53**	**29**	**27**	**26**	**34**	**37**	**22**	**23**	**56**
73.2	**29.0**	**20.4**	**8.6**	**5.1**	**167.1**	**49.6**	**19.5**	**91.3**	**55.8**	**13.1**	**12.9**	**57**
2.0	.4	-	.4	-	3.3	.8	.2	1.9	1.3	-	.6	58
-	-	-	-	-	4.4	1.2	-	2.0	2.0	-	1.2	59
.6	.6	.6	-	-	9.7	3.3	1.9	5.8	4.7	.6	-	60
4.0	.8	.8	-	-	15.2	4.0	2.5	10.5	7.0	-	.6	61
6.5	1.5	1.5	-	.4	22.4	8.3	5.0	12.8	7.5	-	1.3	62
13.3	6.6	3.3	3.3	1.4	28.2	5.8	2.7	17.9	12.7	2.1	2.4	63
13.9	5.1	3.8	1.3	1.9	19.1	5.5	1.3	9.9	4.2	2.6	1.1	64
7.0	2.2	1.7	.5	-	18.7	5.3	.8	10.4	5.8	.7	2.3	65
14.3	5.4	2.3	3.1	.4	17.5	5.4	2.2	8.8	5.1	1.7	1.6	66
3.3	1.8	1.8	-	-	10.7	1.8	1.2	5.6	2.7	2.7	.6	67
3.1	1.2	1.2	-	-	4.8	2.9	.7	1.2	-	.6	-	68
2.0	.6	.6	-	-	5.8	2.3	.5	2.8	2.1	.7	-	69
1.9	1.4	1.4	-	.4	4.1	2.4	.5	1.1	.7	-	.6	70
1.3	1.3	1.3	-	.6	2.2	.7	-	.6	-	.4	.6	71
-	-	-	-	-	1.0	-	-	-	-	1.0	-	72
67 310	**68 957**	**70 854**	**...**	**...**	**60 163**	**62 474**	**50 862**	**57 071**	**54 264**	**85 334**	**63 454**	**73**

Table 1-3. Housing Quality by Family Type—Occupied Units

[Numbers in thousands. ... means not applicable or sample too small. - means zero or rounds to zero.]

	Characteristics	All households	Family households										
				Married couple					Male householder, no wife present				
					With own children under 18					With own children under 18			
						Race of householder					Race of householder		
			Total	Total	Total	White	Black	Hhldr of Hispanic origin	Total	Total	White	Black	Hhldr of Hispanic origin
1	Total	1 155.8	804.3	606.7	242.5	192.6	42.5	84.9	56.6	13.3	8.7	4.6	3.5
	Water Supply Stoppage												
2	With hot and cold piped water	1 154.5	804.3	606.7	242.5	192.6	42.5	84.9	56.6	13.3	8.7	4.6	3.5
3	No stoppage in last 3 months	1 098.1	767.9	581.5	234.3	186.1	41.1	81.1	54.5	13.0	8.4	4.6	3.5
4	With stoppage in last 3 months	44.1	28.5	19.4	6.3	5.0	1.4	2.3	1.7	.3	.3	-	-
5	No stoppage lasting 6 hours or more	19.1	12.3	10.6	3.4	2.8	.7	1.9	.3	.3	.3	-	-
6	1 time lasting 6 hours or more	13.5	10.3	5.6	2.4	2.0	.3	.4	1.1	-	-	-	-
7	2 times	3.1	1.0	.4	.4	-	.4	-	.3	-	-	-	-
8	3 times	1.4	1.1	.7	-	-	-	-	-	-	-	-	-
9	4 times or more	.4	.4	-	-	-	-	-	-	-	-	-	-
10	Number of times not reported	6.6	3.4	2.1	.2	.2	-	-	-	-	-	-	-
11	Stoppage not reported	12.3	7.9	5.8	1.9	1.5	-	1.5	.4	-	-	-	-
	Flush Toilet Breakdowns												
12	With one or more flush toilets	1 153.9	804.3	606.7	242.5	192.6	42.5	84.9	56.6	13.3	8.7	4.6	3.5
13	With at least one working toilet at all times in last 3 months	1 080.4	753.4	579.1	233.4	185.6	40.9	82.4	51.1	11.2	8.0	3.2	2.8
14	None working some time in last 3 months	72.4	50.6	27.3	9.1	6.9	1.6	2.5	5.5	2.1	.7	1.4	.8
15	No breakdowns lasting 6 hours or more	20.3	15.2	9.4	2.9	2.2	.7	.4	2.7	.7	.7	-	.4
16	1 time lasting 6 hours or more	29.7	16.9	8.1	3.2	1.6	.9	1.4	1.9	.6	-	.6	-
17	2 times	8.2	7.1	4.6	2.2	2.2	-	.7	-	-	-	-	-
18	3 times	2.2	2.2	.4	.4	.4	-	-	-	-	-	-	-
19	4 times or more	6.9	5.1	1.6	.4	.4	-	-	.4	.4	-	.4	-
20	Number of times not reported	5.2	4.0	3.0	-	-	-	-	.4	.4	-	.4	.4
21	Breakdowns not reported	1.1	.3	.3	-	-	-	-	-	-	-	-	-
	Sewage Disposal Breakdowns												
22	With public sewer	969.7	656.5	493.0	196.0	154.8	34.8	70.4	46.5	10.3	6.8	3.5	2.8
23	No breakdowns in last 3 months	955.2	644.8	487.3	194.7	153.6	34.8	70.0	46.0	10.3	6.8	3.5	2.8
24	With breakdowns in last 3 months	14.5	11.7	5.7	1.3	1.3	-	.4	.5	-	-	-	-
25	No breakdowns lasting 6 hours or more	4.0	3.6	2.2	.7	.7	-	-	.5	-	-	-	-
26	1 time lasting 6 hours or more	4.5	3.3	2.3	.2	.2	-	-	-	-	-	-	-
27	2 times	2.7	2.4	1.3	.4	.4	-	.4	-	-	-	-	-
28	3 times	.3	.3	-	-	-	-	-	-	-	-	-	-
29	4 times or more	2.9	2.1	-	-	-	-	-	-	-	-	-	-
30	With septic tank or cesspool	186.2	147.6	113.7	46.5	37.8	7.7	14.5	10.1	3.1	1.9	1.1	.7
31	No breakdowns in last 3 months	177.9	139.9	109.7	45.1	37.1	7.0	14.2	9.0	1.9	1.9	-	.7
32	With breakdowns in last 3 months	8.2	7.9	3.9	1.4	.7	.7	.3	1.1	1.1	-	1.1	-
33	No breakdowns lasting 6 hours or more	1.4	1.4	1.1	-	-	-	-	-	-	-	-	-
34	1 time lasting 6 hours or more	4.9	4.9	1.3	.7	.3	.3	.3	1.1	1.1	-	1.1	-
35	2 times	.8	.8	.8	-	-	-	-	-	-	-	-	-
36	3 times	.4	.4	.4	.4	.4	-	-	-	-	-	-	-
37	4 times or more	.7	.3	.3	.3	-	.3	-	-	-	-	-	-
	Heating Problems												
38	With heating equipment and occupied last winter	988.2	702.2	538.9	209.0	165.7	36.7	70.7	49.5	11.1	7.3	3.8	2.0
39	Not uncomfortably cold for 24 hours or more last winter	949.7	673.4	521.7	202.1	161.5	34.4	68.4	47.8	11.1	7.3	3.8	2.0
40	Uncomfortably cold for 24 hours or more last winter[1]	36.6	26.9	15.9	6.5	4.2	2.0	2.3	1.2	-	-	-	-
41	Equipment breakdowns	7.9	7.1	2.6	.6	-	.6	-	.6	-	-	-	-
42	No breakdowns lasting 6 hours or more	-	-	-	-	-	-	-	-	-	-	-	-
43	1 time lasting 6 hours or more	3.6	3.2	1.6	.6	-	.6	-	.6	-	-	-	-
44	2 times	.5	-	-	-	-	-	-	-	-	-	-	-
45	3 times	.3	.3	-	-	-	-	-	-	-	-	-	-
46	4 times or more	1.5	1.5	-	-	-	-	-	-	-	-	-	-
47	Number of times not reported	2.1	2.1	1.1	-	-	-	-	-	-	-	-	-
48	Other causes	28.9	20.5	13.8	6.5	4.2	2.0	2.3	-	-	-	-	-
49	Utility interruption	1.9	1.2	.6	.6	-	.6	-	-	-	-	-	-
50	Inadequate heating capacity	17.6	12.9	9.8	4.1	2.7	1.4	1.4	-	-	-	-	-
51	Inadequate insulation	1.3	1.0	.3	.3	.3	-	-	-	-	-	-	-
52	Other	8.1	5.4	3.1	1.5	1.1	-	.9	-	-	-	-	-
53	Not reported	-	-	-	-	-	-	-	-	-	-	-	-
54	Reason for discomfort not reported	1.4	.6	-	-	-	-	-	.6	-	-	-	-
55	Discomfort not reported	1.9	1.9	1.4	.3	-	.3	-	.5	-	-	-	-
	Selected Deficiencies[1]												
56	Signs of rats in last 3 months	88.5	73.2	40.8	22.8	10.9	11.2	7.4	4.3	.7	-	.7	-
57	Holes in floors	13.2	9.4	6.8	2.4	2.0	.3	1.1	-	-	-	-	-
58	Open cracks or holes (interior)	53.2	38.8	19.5	5.9	3.6	2.3	.4	1.0	-	-	-	-
59	Broken plaster or peeling paint (interior)	37.6	21.9	13.2	6.8	5.5	1.4	1.3	1.0	-	-	-	-
60	No electrical wiring	-	-	-	-	-	-	-	-	-	-	-	-
61	Exposed wiring	16.9	11.3	4.9	2.9	2.5	.3	2.1	1.6	.7	.7	-	.7
62	Rooms without electric outlets	9.1	3.8	2.8	1.0	.7	.3	.7	-	-	-	-	-
	Selected Amenities[1]												
63	Porch, deck, balcony, or patio	853.9	615.5	481.9	188.7	154.0	28.8	60.0	39.7	8.0	6.7	1.3	2.1
64	Not reported	2.9	2.9	2.0	1.2	1.2	-	.7	.5	-	-	-	-
65	Telephone available	1 064.0	749.1	572.7	225.6	182.9	35.7	78.7	51.7	11.9	8.7	3.2	3.1
66	Usable fireplace	58.9	50.6	43.5	19.8	18.6	1.1	3.1	3.0	1.0	1.0	-	.4
67	Separate dining room	406.4	326.8	248.1	112.4	97.9	11.2	37.6	22.2	6.1	3.7	2.3	1.1
68	With 2 or more living rooms or recreation rooms, etc.	384.0	321.8	256.0	114.3	93.8	15.6	35.4	21.8	6.4	4.7	1.8	1.7
69	Garage or carport included with home	400.1	317.7	258.7	104.2	87.4	13.2	22.7	20.4	4.0	2.6	1.3	1.0
70	Not included	752.7	483.9	346.3	137.7	105.2	29.2	61.6	35.8	9.4	6.1	3.3	2.5
71	Offstreet parking included	669.9	439.6	315.4	123.5	95.5	25.4	55.2	34.7	9.0	5.7	3.3	2.5
72	Offstreet parking not included	5.2	2.7	1.7	1.7	1.7	-	1.1	.7	-	-	-	-
73	Garage or carport not reported	3.1	2.7	1.6	.6	-	-	.6	.4	-	-	-	-

Family households—Con.					Nonfamily households							
Female householder, no husband present												
	With own children under 18					Living alone				Other nonfamily		
						Male		Female				
		Race of householder										
Total	Total	White	Black	Hhldr of Hispanic origin	Total	Total	65 and over	Total	65 and over	Male	Female	
141.0	**74.0**	**41.6**	**30.0**	**20.0**	**351.6**	**123.3**	**36.8**	**164.1**	**92.4**	**37.5**	**26.7**	1
141.0	74.0	41.6	30.0	20.0	350.3	122.1	36.8	164.1	92.4	37.5	26.7	2
131.9	68.7	38.7	27.7	19.1	330.2	116.1	35.3	153.7	87.6	34.7	25.7	3
7.4	5.0	2.9	2.0	.9	15.6	5.6	1.5	7.5	2.7	1.5	1.0	4
1.5	.8	.3	.5	-	6.8	2.0	.7	3.7	1.3	.7	.4	5
3.7	2.6	2.2	.3	-	3.2	2.1	-	1.1	-	-	-	6
.3	.3	-	.3	-	2.1	.7	-	.7	-	-	.6	7
.3	-	-	-	-	.4	.4	.4	-	-	-	-	8
.4	.4	-	.4	-	-	-	-	-	-	-	-	9
1.3	.9	.4	.6	.9	3.2	.4	.4	2.0	1.4	.8	-	10
1.7	.3	-	.3	-	4.4	.4	-	2.8	2.1	1.2	-	11
141.0	74.0	41.6	30.0	20.0	349.6	121.4	36.8	164.1	92.4	37.5	26.7	12
												13
123.1	63.5	35.6	25.6	17.4	327.1	114.6	35.4	157.6	88.7	33.1	21.7	
17.9	10.4	6.0	4.4	2.5	21.8	6.1	1.3	6.5	3.7	4.3	4.9	14
3.1	.6	.6	-	.6	5.0	.7	.4	2.3	1.5	.8	1.3	15
6.8	5.4	3.3	2.2	.6	12.8	3.4	.3	3.1	2.1	2.6	3.7	16
2.6	1.1	.7	.4	.4	1.1	.8	-	.3	-	-	-	17
1.8	1.1	.7	.3	-	-	-	-	-	-	-	-	18
3.0	1.7	.7	1.0	.4	1.7	.4	-	.4	-	.9	-	19
.6	.6	-	.6	.6	1.2	.7	.7	.5	-	-	-	20
-	-	-	-	-	.7	.7	-	-	-	-	-	21
116.9	62.0	33.9	25.9	16.9	313.2	111.2	32.3	147.2	82.7	33.9	20.9	22
111.5	57.6	32.6	22.7	16.2	310.4	109.6	32.3	146.3	82.7	33.5	20.9	23
5.5	4.4	1.3	3.1	.7	2.8	1.6	-	.8	-	.4	-	24
1.0	.6	.6	-	-	.4	.4	-	-	-	-	-	25
1.0	.6	-	.6	-	1.3	.8	-	.5	-	-	-	26
1.1	.7	-	.7	-	.4	-	-	-	-	.4	-	27
.3	.3	-	.3	-	-	-	-	-	-	-	-	28
2.1	2.1	.7	1.4	.7	.8	.4	-	.4	-	-	-	29
24.1	11.9	7.8	4.2	3.0	38.4	12.1	4.5	16.9	9.7	3.6	5.8	30
21.3	11.1	7.4	3.8	3.0	38.0	11.7	4.5	16.9	9.7	3.6	5.8	31
2.8	.8	.4	.4	-	.4	.4	-	-	-	-	-	32
.4	.4	.4	-	-	-	-	-	-	-	-	-	33
2.4	.4	-	.4	-	-	-	-	-	-	-	-	34
-	-	-	-	-	-	-	-	-	-	-	-	35
-	-	-	-	-	-	-	-	-	-	-	-	36
-	-	-	-	-	.4	.4	-	-	-	-	-	37
												38
113.8	53.9	29.2	24.2	13.5	285.9	96.1	32.7	144.9	85.3	22.3	22.6	
												39
103.9	47.2	27.1	19.6	12.7	276.3	92.8	32.3	141.0	82.3	21.4	21.0	
												40
9.9	6.7	2.1	4.6	.8	9.7	3.2	.4	3.9	3.0	.9	1.6	
3.9	1.9	.8	1.1	.8	.8	.4	-	.5	-	-	-	41
-	-	-	-	-	-	-	-	-	-	-	-	42
1.0	-	-	-	-	.4	.4	-	-	-	-	-	43
-	-	-	-	-	.5	-	-	.5	-	-	-	44
.3	.3	-	.3	-	-	-	-	-	-	-	-	45
1.5	1.1	.8	.4	.8	-	-	-	-	-	-	-	46
1.1	.4	-	.4	-	-	-	-	-	-	-	-	47
6.6	4.9	1.3	3.5	-	8.4	2.4	-	3.9	3.0	.9	1.1	48
.6	.6	-	.6	-	.7	-	-	-	-	-	.7	49
3.0	1.6	1.0	.7	-	4.7	1.5	-	2.4	1.6	.4	.5	50
.6	.6	-	.6	-	.4	.4	-	-	-	-	-	51
2.3	1.9	.4	1.6	-	2.6	.6	-	1.5	1.5	.6	-	52
-	-	-	-	-	-	-	-	-	-	-	-	53
-	-	-	-	-	.9	.4	.4	-	-	-	.5	54
-	-	-	-	-	-	-	-	-	-	-	-	55
28.0	19.3	4.5	13.1	4.8	15.4	4.8	2.3	7.2	2.7	1.7	1.6	56
2.8	2.1	.4	1.7	.4	3.7	.8	-	1.8	1.0	.6	.6	57
16.3	11.8	3.8	7.4	1.5	16.4	7.5	2.5	6.2	2.3	2.1	.7	58
7.7	4.6	1.4	2.7	1.1	15.7	6.5	2.5	5.6	5.0	2.6	1.0	59
-	-	-	-	-	-	-	-	-	-	-	-	60
4.6	2.9	.7	2.2	.9	5.5	2.2	.4	1.9	1.2	1.0	.4	61
1.1	.7	.4	.3	.4	5.2	1.8	1.4	2.4	1.9	.4	.7	62
93.8	43.7	30.5	12.7	12.9	238.4	72.7	22.4	119.3	64.7	26.8	19.6	63
.4	.4	.4	-	-	-	-	-	-	-	-	-	64
124.6	62.7	38.4	23.6	18.0	314.9	105.3	32.7	154.6	89.6	31.2	23.8	65
4.1	.7	.7	-	.4	8.3	2.3	1.4	2.2	1.0	2.3	1.5	66
56.5	26.1	14.7	10.1	6.2	79.6	24.0	8.9	36.6	18.0	12.0	7.1	67
												68
44.0	17.8	10.9	6.9	3.0	62.2	14.8	4.0	32.8	18.0	9.0	5.6	
38.6	16.7	12.9	3.8	2.2	82.3	19.8	6.0	41.3	26.1	11.5	9.8	69
101.8	56.6	28.7	25.6	17.8	268.8	103.5	30.8	122.4	65.9	26.0	16.9	70
89.5	49.1	25.0	23.5	13.9	230.2	87.3	25.0	106.6	55.5	21.7	14.6	71
.3	.3	-	.3	-	2.4	1.7	.4	.8	.4	-	-	72
.6	.6	-	.6	-	.4	-	-	.4	.4	-	-	73

Table 1-3. **Housing Quality by Family Type—Occupied Units**—Con.

[Numbers in thousands. ... means not applicable or sample too small. - means zero or rounds to zero.]

	Characteristics	All households	Family households										
			Total	Married couple					Male householder, no wife present				
				Total	With own children under 18				Total	With own children under 18			
					Total	Race of householder		Hhldr of Hispanic origin		Total	Race of householder		Hhldr of Hispanic origin
						White	Black				White	Black	
	Overall Opinion of Structure												
1	1 (worst)	9.3	7.5	2.8	1.7	1.3	.4	1.3	.4	-	-	-	-
2	2	2.7	1.9	1.2	.4	.4	-	-	-	-	-	-	-
3	3	14.2	9.7	5.4	3.4	2.3	1.1	1.1	.9	-	-	-	-
4	4	18.7	11.3	9.3	4.8	2.8	1.9	.7	-	-	-	-	-
5	5	88.6	56.8	37.8	22.2	15.9	6.3	8.3	2.1	.4	-	.4	-
6	6	53.5	34.1	21.6	11.1	7.5	2.5	4.6	2.8	.8	.4	.4	.8
7	7	118.8	78.0	58.7	25.5	18.8	4.7	8.9	5.6	3.5	2.4	1.2	-
8	8	239.8	164.2	124.7	48.6	36.7	11.1	14.1	12.2	3.4	3.0	.3	1.0
9	9	146.6	104.1	79.8	33.1	29.6	2.1	13.7	9.2	1.3	1.3	-	.7
10	10 (best)	453.1	329.5	261.8	91.5	77.2	12.0	32.0	23.0	4.0	1.6	2.3	1.0
11	Not reported	10.6	7.1	3.6	.4	-	.4	-	.4	-	-	-	-
	Neighborhood Conditions												
12	With neighborhood	1 142.2	795.5	601.2	241.7	192.2	42.1	84.5	56.2	13.3	8.7	4.6	3.5
13	No problems	736.0	501.1	383.1	147.9	118.7	25.2	60.5	39.9	8.8	5.5	3.3	2.5
14	With problems[1]	397.9	289.7	214.6	93.5	73.2	16.9	24.0	15.6	4.5	3.2	1.3	1.0
15	Crime	82.9	58.5	38.9	14.7	10.7	3.8	3.6	2.3	-	-	-	-
16	Noise	66.6	47.6	34.3	13.6	9.1	4.1	6.2	2.9	.9	.9	-	.4
17	Traffic	67.0	51.0	38.3	18.1	12.6	3.7	3.6	2.0	.6	.6	-	.6
18	Litter or housing deterioration	64.8	53.7	37.8	17.4	10.9	6.4	3.4	1.5	-	-	-	-
19	Poor city or county services	31.1	24.1	16.9	10.0	6.3	3.7	3.7	1.6	-	-	-	-
20	Undesirable commercial, institutional, industrial	19.6	14.3	9.7	3.4	1.1	2.3	1.7	1.3	1.3	-	1.3	-
21	People	152.7	105.1	73.9	33.1	27.6	3.8	7.7	7.6	2.0	1.3	.6	.6
22	Other	73.7	55.8	39.0	18.9	14.9	4.0	4.8	3.4	1.0	1.0	-	-
23	Type of problem not reported	7.4	6.4	4.2	.5	.5	-	-	.5	-	-	-	-
24	Presence of problems not reported	8.3	4.7	3.5	.4	.4	-	-	.6	-	-	-	-
	Overall Opinion of Neighborhood												
25	1 (worst)	19.0	13.6	6.0	2.3	1.1	1.1	.7	1.2	.4	-	.4	.4
26	2	15.1	11.3	8.1	3.3	1.6	1.7	1.0	.6	-	-	-	-
27	3	19.3	14.2	8.9	5.1	5.0	.1	1.9	1.0	.6	-	.6	-
28	4	27.0	17.9	12.6	6.5	3.9	2.5	.4	-	-	-	-	-
29	5	102.9	68.2	50.3	25.3	20.1	4.5	10.4	2.4	.3	.3	-	-
30	6	62.0	41.9	32.0	13.5	8.2	4.3	4.5	3.5	1.3	1.3	-	.4
31	7	121.0	86.2	60.1	27.5	21.2	5.0	5.7	9.3	4.4	2.5	1.9	.7
32	8	228.2	155.9	115.2	39.1	27.7	10.5	6.0	11.8	3.6	2.9	.7	1.0
33	9	150.6	110.2	88.8	36.4	28.8	6.9	16.3	9.9	1.0	.6	.3	-
34	10 (best)	397.1	276.0	219.1	82.7	74.4	5.5	37.6	16.5	1.7	1.0	.7	1.0
35	No neighborhood	.5	-	-	-	-	-	-	-	-	-	-	-
36	Not reported	13.1	8.8	5.5	.8	.4	.4	.4	.4	-	-	-	-

[1]Figures may not add to total because more than one category may apply to a unit.

Family households—Con.					Nonfamily households							
Female householder, no husband present												
	With own children under 18					Living alone				Other nonfamily		
						Male		Female				
		Race of householder										
Total	Total	White	Black	Hhldr of Hispanic origin	Total	Total	65 and over	Total	65 and over	Male	Female	
4.3	2.6	.6	2.0	-	1.8	1.0	-	-	-	.4	.4	1
.7	.4	-	.4	-	.8	.4	-	.4	.4	-	-	2
3.4	2.7	1.3	1.4	-	4.4	1.2	.4	1.9	.4	1.3	-	3
2.0	1.0	-	1.0	-	7.4	2.5	1.1	3.2	1.4	1.0	.7	4
16.9	9.8	5.1	3.4	5.2	31.8	12.8	3.0	12.5	7.2	3.2	3.2	5
9.7	7.3	4.3	3.0	1.0	19.4	7.4	2.2	7.1	2.0	3.2	1.8	6
13.7	7.4	4.9	2.5	1.9	40.8	15.9	2.1	14.6	8.5	6.4	3.9	7
27.4	13.1	8.6	4.2	3.7	75.6	27.3	9.0	31.9	17.6	9.1	7.3	8
15.1	7.0	4.0	3.0	1.4	42.4	13.0	3.0	19.7	9.9	5.4	4.3	9
44.8	21.8	12.5	8.8	6.7	123.6	40.7	15.2	70.8	43.5	6.9	5.1	10
3.0	.7	.4	.4	-	3.6	1.2	.8	1.9	1.6	.5	-	11
138.2	72.6	41.3	29.1	19.6	346.7	122.9	36.4	160.2	90.0	37.0	26.7	12
78.1	37.9	23.1	13.7	11.0	234.9	91.5	27.7	108.6	68.3	21.6	13.2	13
59.5	34.7	18.2	15.4	8.6	106.2	30.0	8.6	50.1	20.8	14.7	13.5	14
17.3	11.8	4.1	7.0	2.5	24.4	6.8	3.0	10.5	4.2	4.6	2.4	15
10.4	5.5	1.5	4.0	.4	19.1	5.5	2.3	9.0	3.7	2.7	1.9	16
10.7	4.9	1.8	3.1	.7	16.0	3.8	1.4	6.1	2.7	1.1	5.1	17
14.3	7.5	2.4	5.1	1.1	11.1	3.4	.6	6.1	2.8	1.0	.6	18
5.6	3.1	2.4	.8	1.3	7.0	2.3	-	1.6	1.2	1.8	1.4	19
												20
3.3	.4	.4	-	.4	5.3	.9	.4	3.2	2.3	.6	.6	
23.5	16.9	9.7	7.2	3.7	47.8	14.0	4.4	22.4	8.9	6.2	5.0	21
13.5	7.0	4.1	2.4	2.6	17.8	4.1	.3	6.5	1.9	3.3	3.9	22
1.7	-	-	-	-	1.0	-	-	1.0	.6	-	-	23
.6	-	-	-	-	3.6	1.4	-	1.5	.8	.7	-	24
6.4	5.0	1.8	3.2	1.1	5.4	3.3	1.2	1.6	.8	.4	-	25
2.6	1.0	1.0	-	-	3.8	.4	-	2.7	1.7	.7	-	26
4.4	3.1	.4	2.0	1.2	5.1	1.3	-	1.8	.4	1.1	1.0	27
5.3	2.3	.4	2.0	-	9.1	2.2	1.2	3.7	1.4	.8	2.5	28
15.5	10.0	5.5	3.8	3.9	34.7	13.3	3.7	11.8	5.5	6.1	3.7	29
6.4	4.1	2.5	1.5	1.0	20.2	6.3	1.4	10.5	4.3	2.4	1.0	30
16.7	7.0	4.5	2.5	1.9	34.8	11.9	.7	17.0	7.8	3.4	2.5	31
28.9	15.0	10.1	5.0	2.3	72.3	27.8	9.3	31.3	17.7	6.6	6.8	32
11.4	8.0	3.7	2.3	1.1	40.4	13.0	2.8	19.1	12.0	6.2	2.1	33
40.4	19.2	11.4	6.8	7.1	121.1	43.8	16.0	60.8	38.5	9.3	7.2	34
-	-	-	-	-	.5	-	-	-	-	.5	-	35
2.8	1.3	.4	1.0	.4	4.3	.4	.4	3.9	2.4	-	-	36

Table 1-4. Neighborhood Quality—Occupied Units

[Numbers in thousands. ... means not applicable or sample too small. - means zero or rounds to zero.]

Characteristics	Total occupied units	Tenure		Housing unit characteristics				Household characteristics					Selected subareas[1]		
		Owner	Renter	New construction 4 yrs	Mobile homes	Physical problems: Severe	Physical problems: Moderate	Black	Hispanic	Elderly (65+)	Moved in past year	Below poverty level	Area one	Area two	Area three
Total	**1 155.8**	**721.9**	**434.0**	**87.2**	**21.9**	**8.9**	**67.2**	**173.1**	**281.8**	**316.1**	**226.1**	**161.9**	**133.0**	**535.9**	**69.9**
Condition Present as a Percent of Total[2]															
Street noise or traffic	27.38	25.29	30.85	9.75	18.86	42.19	37.98	35.20	25.96	27.17	25.30	35.03	37.00	25.31	38.01
Streets needing repair	10.95	10.09	12.38	8.22	2.78	11.82	26.82	21.24	14.26	8.89	9.84	16.96	17.85	12.05	15.23
Neighborhood crime	23.31	22.38	24.85	11.73	11.10	54.74	40.69	34.24	17.81	18.46	20.39	28.24	30.94	24.70	31.34
Littered streets or lots	13.95	11.95	17.26	4.95	4.35	60.73	29.82	30.57	11.42	9.34	13.10	23.26	22.12	13.75	19.54
Rundown buildings	10.65	10.53	10.85	2.46	10.13	39.72	30.36	24.80	7.23	7.75	9.88	16.38	13.62	8.94	20.33
Non-residential activities	14.29	11.46	19.00	6.01	7.24	26.26	20.92	20.06	13.51	15.49	16.48	19.81	20.43	13.52	18.67
Odors, smoke, or gas	4.97	3.68	7.11	6.94	6.01	20.28	14.16	8.35	4.06	4.97	7.22	8.76	7.44	4.20	4.56
Any condition(s)	52.48	49.75	57.03	34.35	36.37	100.00	76.12	68.43	50.49	46.97	50.48	60.82	65.99	52.47	61.31
Two or more conditions	28.23	25.76	32.33	10.82	15.80	61.67	50.01	46.11	25.29	24.41	26.67	40.02	41.60	26.76	42.10
No conditions present	47.31	50.02	42.79	65.08	63.63	-	23.88	31.57	49.51	52.63	49.30	38.66	33.73	47.14	38.69
Not reported	.21	.24	.18	.57	-	-	-	-	-	.40	.22	.52	.28	.39	-
Condition Bothersome as a Percent of Total[2]															
Street noise or traffic	14.94	14.36	15.91	4.62	15.09	19.44	19.08	19.15	11.93	11.80	14.54	19.45	15.63	11.92	28.95
Streets needing repair	7.49	7.32	7.77	7.66	2.78	4.08	16.03	13.17	11.10	5.46	6.52	11.26	12.40	8.32	9.44
Neighborhood crime	18.14	17.38	19.41	8.38	8.20	40.91	33.98	25.30	14.46	13.73	15.19	23.10	24.98	18.58	25.55
Littered streets or lots	10.66	9.57	12.48	3.97	4.35	48.98	19.66	22.08	8.63	6.76	10.55	17.73	14.78	10.57	17.92
Rundown buildings	7.47	7.80	6.93	1.88	9.30	31.61	17.22	17.43	4.32	4.31	7.08	11.46	7.41	5.47	14.76
Non-residential activities	3.71	3.91	3.38	1.93	5.64	7.79	4.27	5.92	2.50	2.86	3.82	4.74	2.73	3.04	7.54
Odors, smoke, or gas	3.88	2.99	5.36	6.94	6.01	20.28	10.56	6.72	3.26	3.70	5.83	7.26	5.85	3.15	1.97
Unsatisfactory police protection	10.75	11.32	9.81	8.12	.83	12.00	22.58	18.22	11.68	10.18	8.43	13.57	19.58	12.20	8.62
Unsatisfactory hospitals or clinics	5.54	5.09	6.28	3.43	3.72	4.04	12.40	10.50	6.45	4.76	6.20	8.15	9.13	6.71	4.88
Unsatisfactory neighborhood shopping	4.97	4.49	5.76	3.83	6.62	15.40	9.67	8.33	4.48	6.98	5.82	7.40	9.42	6.65	2.21
Unsatisfactory public elementary school	3.11	3.37	2.67	2.28	1.65	7.72	10.64	3.65	3.43	.16	2.02	2.82	1.45	4.12	5.43
Unsatisfactory public transportation	6.88	6.49	7.51	5.40	2.86	11.22	12.38	10.13	9.12	5.92	5.89	8.99	11.40	7.77	4.75
Any condition(s) bothersome	47.16	46.15	48.85	35.99	37.58	85.67	68.56	60.37	46.99	39.41	43.36	54.27	57.95	48.70	55.60
Two or more conditions	24.58	24.11	25.36	12.68	15.80	55.66	45.59	40.54	22.04	18.16	22.70	33.30	33.14	24.28	33.46
Conditions so Objectionable Household Wants to Move as a Percent of Total[2]															
Street noise or traffic	5.09	4.15	6.66	1.55	11.37	11.84	5.48	8.82	3.15	2.27	6.21	8.35	5.60	4.28	8.95
Streets needing repair	1.97	1.74	2.35	1.72	-	4.08	5.91	6.30	1.24	.68	2.46	4.99	3.37	1.78	3.23
Neighborhood crime	7.35	6.22	9.23	2.11	7.38	25.58	16.57	13.52	5.35	5.42	8.06	12.00	12.47	7.98	6.72
Littered streets or lots	4.28	3.09	6.28	1.97	2.72	31.74	10.73	10.70	2.77	1.53	5.44	7.42	6.01	3.99	6.65
Rundown buildings	4.05	3.91	4.29	.58	9.30	23.82	10.24	10.42	1.27	2.12	4.49	6.97	3.91	2.91	7.86
Non-residential activities	1.62	1.67	1.53	.97	2.86	3.74	3.61	3.74	1.42	.74	1.19	1.93	1.45	1.87	1.69
Odors, smoke, or gas	1.36	.89	2.15	3.11	2.90	16.52	4.45	3.95	1.16	.55	2.44	2.80	2.24	1.41	-
Unsatisfactory police protection	2.71	2.38	3.25	1.13	-	7.97	3.81	6.75	3.44	.90	2.68	4.87	5.46	3.79	1.48
Unsatisfactory hospitals or clinics	.72	.46	1.15	-	-	-	3.55	2.96	.77	.11	.92	1.80	1.38	1.01	.93
Unsatisfactory public elementary school	1.73	1.83	1.56	.41	.83	3.75	6.45	2.05	1.62	-	1.09	2.25	.46	2.44	.51
Any condition(s) objectionable	14.79	13.57	16.83	9.64	16.85	49.87	26.53	25.58	12.46	8.37	16.48	21.68	19.74	14.96	15.80
Two or more conditions	7.81	6.64	9.75	1.96	12.20	35.71	17.49	17.26	5.45	3.29	7.79	14.07	11.67	7.57	10.11
Incomplete Reporting as a Percent of Total[2]															
Street noise or traffic	.21	.24	.18	.57	-	-	-	-	-	.40	.22	.52	.28	.39	-
Streets needing repair	.21	.24	.18	.57	-	-	-	-	-	.40	.22	.52	.28	.39	-
Neighborhood crime	.31	.38	.18	.57	-	-	-	.20	.13	.40	.22	.52	.54	.53	-
Littered streets or lots	.37	.38	.36	.57	-	-	-	.27	.13	.65	.22	1.02	.28	.54	.88
Rundown buildings	.36	.30	.45	.57	-	-	.53	.27	-	.65	.40	.80	.28	.54	.59
Non-residential activities	.41	.41	.42	.57	-	-	-	-	-	.93	.40	.52	.28	.39	.59
Odors, smoke, or gas	.31	.28	.34	.57	-	-	-	.20	.26	.40	.54	.52	1.09	.39	-
Unsatisfactory police protection (includes don't know)	9.18	7.64	11.73	8.29	9.35	18.75	9.95	11.77	14.53	8.39	14.86	12.44	15.10	10.53	16.44
Unsatisfactory hospitals or clinics (includes don't know)	4.58	3.15	6.96	7.20	3.54	27.27	5.35	9.32	4.53	3.05	9.33	5.22	9.01	3.86	5.14
Public Elementary School as a Percent of Total															
Households with any children aged 0-16	28.90	27.72	30.85	32.51	12.01	59.45	33.83	52.82	39.06	4.22	34.82	35.40	28.93	32.78	25.82
Satisfactory public elementary school	23.03	22.60	23.74	22.14	3.83	37.14	25.93	44.96	30.83	2.81	25.26	30.77	22.42	26.45	19.18
Unsatisfactory public elementary school	-	-	-	-	-	-	-	-	-	-	-	-	-	-	-
So bothered they want to move	-	-	-	-	-	-	-	-	-	-	-	-	-	-	-
Not reported	-	-	-	-	-	-	-	-	-	-	-	-	-	-	-
Not reported or don't know	5.87	5.13	7.11	10.37	8.18	22.31	7.91	7.86	8.23	1.42	9.57	4.63	6.51	6.33	6.63
Public elementary school less than 1 mile	21.14	20.24	22.63	20.07	4.00	59.45	34.36	40.23	31.04	2.34	23.44	26.99	19.98	26.95	13.82
Public elementary school 1 mile or more	8.63	8.83	8.29	12.46	4.67	4.07	6.92	13.05	8.03	1.01	10.58	9.41	5.29	8.22	14.25
Not reported	2.34	2.14	2.68	2.30	5.02	4.30	4.46	3.33	3.53	1.03	2.86	1.90	5.13	1.90	3.49
Households without children aged 0-16	71.10	72.28	69.15	67.49	87.99	40.55	66.17	47.18	60.94	95.78	65.18	64.60	71.07	67.22	74.18
Households with children aged 4-16	27.01	27.22	26.66	24.57	5.43	68.56	38.11	49.66	34.16	3.57	27.39	34.08	24.87	30.90	26.56
Attend public school(K-12)	18.87	18.02	20.28	13.86	2.52	39.52	26.55	41.85	22.55	2.47	20.28	29.32	17.95	22.15	14.41
Attend private school (K-12)	5.21	6.69	2.77	8.97	2.91	12.22	4.23	2.62	7.71	.34	3.76	1.52	4.19	6.05	7.67
Attend ungraded school, preschool, etc	.73	.85	.53	-	-	-	2.25	.91	.72	.11	.32	.21	.54	.53	1.22
Does not attend school	.91	.38	1.78	1.74	-	8.72	1.65	2.44	1.19	.11	1.44	1.78	.80	.91	1.11
Not reported	1.28	1.27	1.31	-	-	8.10	3.43	1.84	1.99	.54	1.59	1.26	1.39	1.25	4.16

Table 1-4. **Neighborhood Quality—Occupied Units**—Con.

[Numbers in thousands. ... means not applicable or sample too small. - means zero or rounds to zero.]

Characteristics	Total occupied units	Tenure		Housing unit characteristics				Household characteristics					Selected subareas[1]		
		Owner	Renter	New construction 4 yrs	Mobile homes	Physical problems: Severe	Physical problems: Moderate	Black	Hispanic	Elderly (65+)	Moved in past year	Below poverty level	Area one	Area two	Area three
Public Transportation as a Percent of the Total															
With public transportation	86.17	84.77	88.50	63.99	82.31	79.72	86.45	89.04	85.78	87.17	83.62	85.89	94.89	86.37	88.29
Household uses it at least weekly	14.98	9.65	23.85	8.78	9.83	34.90	28.55	31.04	20.69	20.22	17.11	32.47	34.25	15.80	7.46
Satisfactory public transportation	12.21	7.42	20.19	6.53	6.97	31.16	20.75	24.24	16.96	17.68	13.91	28.26	28.74	12.11	6.96
Unsatisfactory public transportation	2.77	2.24	3.66	2.25	2.86	3.74	7.81	6.80	3.73	2.54	3.20	4.22	5.51	3.69	.50
Not reported	-	-	-	-	-	-	-	-	-	-	-	-	-	-	-
Household uses it less than weekly	24.95	25.41	24.18	17.59	25.05	21.39	28.35	24.10	21.14	26.60	22.04	26.40	23.35	23.52	26.05
Satisfactory public transportation	20.46	20.65	20.16	14.44	17.61	13.91	23.78	20.41	15.38	22.96	18.41	21.41	17.19	19.25	20.91
Unsatisfactory public transportation	4.11	4.26	3.86	3.15	-	7.47	4.57	3.33	5.38	3.38	2.68	4.77	5.89	4.08	4.25
Not reported	.37	.50	.16	-	7.44	-	-	.36	.38	.26	.95	.22	.27	.20	.89
Household does not use	46.24	49.71	40.47	37.62	47.43	23.43	29.55	33.91	43.95	40.35	44.47	27.02	37.29	47.05	54.78
Not reported	-	-	-	-	-	-	-	-	-	-	-	-	-	-	-
No public transportation	13.22	14.65	10.85	34.30	17.69	20.28	13.02	10.96	13.85	12.91	15.27	13.59	4.55	13.05	10.82
Not reported	.60	.58	.65	1.70	-	-	.53	-	.37	.52	1.11	.52	.56	.58	.89
Neighborhood Shopping as a Percent of the Total															
Satisfactory neighborhood shopping	94.54	94.98	93.81	95.44	93.38	84.60	90.33	91.29	94.90	92.39	93.89	91.24	89.00	92.80	96.85
Less than 1 mile	85.06	84.86	85.39	83.07	66.59	73.15	75.18	78.03	89.04	82.99	84.48	81.73	81.42	83.23	81.11
1 mile or more	8.79	9.33	7.88	10.21	26.79	11.45	13.87	12.08	4.86	8.72	8.92	9.51	6.46	8.88	14.77
Not reported	.69	.79	.53	2.16	-	-	1.27	1.18	1.00	.67	.49	-	1.12	.69	.97
Unsatisfactory neighborhood shopping	4.97	4.49	5.76	3.83	6.62	15.40	9.67	8.33	4.48	6.98	5.82	7.40	9.42	6.65	2.21
Not reported or don't know	.49	.53	.43	.72	-	-	-	.38	.62	.64	.29	1.36	1.58	.55	.94

[1]See back cover for details.
[2]Figures may not add to 100%, because more than one condition may apply to a unit or conditions are not reported.

Table 2-4. **Neighborhood Quality—Owner Occupied Units**

[Numbers in thousands. ... means not applicable or sample too small. - means zero or rounds to zero.]

Characteristics	Total occupied units	Housing unit characteristics: New construction 4 yrs	Housing unit characteristics: Mobile homes	Housing unit characteristics: Physical problems: Severe	Housing unit characteristics: Physical problems: Moderate	Household characteristics: Black	Household characteristics: Hispanic	Household characteristics: Elderly (65+)	Household characteristics: Moved in past year	Household characteristics: Below poverty level	Selected subreas[1]: Area one	Selected subreas[1]: Area two	Selected subreas[1]: Area three
Total	721.9	51.7	19.1	.7	34.6	84.0	133.7	216.1	61.4	57.1	52.8	328.3	39.5
Condition Present as a Percent of Total[2]													
Street noise or traffic	25.29	8.99	21.58	-	33.54	31.44	26.68	27.86	16.56	33.29	42.14	22.96	32.10
Streets needing repair	10.09	10.15	3.18	-	20.84	18.86	17.13	8.43	3.55	21.61	23.44	11.73	13.49
Neighborhood crime	22.38	9.34	12.70	-	34.06	33.25	18.96	17.63	13.95	25.27	29.02	24.99	31.55
Littered streets or lots	11.95	6.05	3.11	100.00	21.58	26.32	9.04	8.32	4.86	20.38	19.74	12.59	19.23
Rundown buildings	10.53	4.15	11.59	100.00	32.26	26.01	7.14	7.10	8.57	17.11	15.73	8.60	19.75
Non-residential activities	11.46	3.88	6.45	-	14.34	18.07	10.97	13.13	9.87	19.65	20.18	10.48	11.53
Odors, smoke, or gas	3.68	6.80	3.31	-	9.12	5.93	3.01	4.52	4.03	7.66	4.97	2.95	3.20
Any condition(s)	49.75	36.04	34.35	100.00	71.03	64.83	51.64	45.38	38.52	59.14	65.48	51.18	52.48
Two or more conditions	25.76	9.22	18.08	100.00	44.38	46.02	24.17	22.74	15.20	38.12	41.40	24.94	38.24
No conditions present	50.02	63.01	65.65	-	26.97	35.17	48.36	54.25	60.68	39.39	33.81	48.41	47.52
Not reported	.24	.95	-	-	-	-	-	.39	.80	1.47	.71	.41	-
Condition Bothersome as a Percent of Total[2]													
Street noise or traffic	14.36	3.17	17.27	-	18.82	16.73	12.37	13.18	10.09	22.58	18.59	10.31	29.56
Streets needing repair	7.32	9.20	3.18	-	13.99	14.27	14.13	5.09	2.74	16.11	17.90	8.06	11.93
Neighborhood crime	17.38	6.44	9.39	-	30.34	24.55	15.53	13.75	10.81	20.31	26.04	18.54	27.28
Littered streets or lots	9.57	5.07	3.11	100.00	15.96	19.68	6.99	6.39	4.17	16.75	13.65	9.91	19.23
Rundown buildings	7.80	3.17	10.64	100.00	14.09	18.75	5.27	4.32	6.33	12.72	9.95	5.37	16.57
Non-residential activities	3.91	.95	6.45	-	3.10	7.97	3.64	2.97	4.11	8.23	4.10	3.20	7.69
Odors, smoke, or gas	2.99	6.80	3.31	-	7.35	5.18	3.01	3.73	3.03	6.48	4.97	2.21	1.56
Unsatisfactory police protection	11.32	11.14	.95	-	29.17	20.72	13.34	10.58	9.58	13.51	25.40	13.09	8.62
Unsatisfactory hospitals or clinics	5.09	4.86	4.26	-	14.54	11.21	6.53	5.21	4.12	7.96	7.28	6.39	6.70
Unsatisfactory neighborhood shopping	4.49	4.59	7.57	-	9.01	9.44	3.77	6.37	4.52	5.88	10.07	6.74	-
Unsatisfactory public elementary school	3.37	3.15	1.89	-	10.46	4.85	5.21	.23	.29	2.36	2.22	4.64	4.90
Unsatisfactory public transportation	6.49	5.37	3.27	100.00	11.14	8.81	10.51	4.89	2.04	9.50	15.78	6.67	6.62
Any condition(s) bothersome	46.15	40.91	37.57	100.00	63.17	59.02	50.97	38.95	36.52	55.10	62.97	47.92	53.15
Two or more conditions	24.11	12.11	18.08	100.00	43.81	42.51	24.57	17.60	15.81	37.45	41.58	23.28	34.62
Conditions so Objectionable Household Wants to Move as a Percent of Total[2]													
Street noise or traffic	4.15	.97	13.01	-	1.82	5.29	2.50	2.41	3.35	8.47	5.71	2.74	10.20
Streets needing repair	1.74	2.90	-	-	5.07	5.78	1.18	.84	.68	4.59	5.04	1.29	3.76
Neighborhood crime	6.22	1.93	8.44	-	11.15	10.18	4.78	5.83	5.84	10.31	12.72	6.53	8.09
Littered streets or lots	3.09	2.63	3.11	100.00	6.81	6.98	1.82	1.32	2.17	3.24	2.83	2.58	7.72
Rundown buildings	3.91	.97	10.64	100.00	6.91	10.15	1.28	2.58	1.65	7.82	5.11	2.04	9.85
Non-residential activities	1.67	.95	3.27	-	1.82	4.33	2.18	.73	-	2.28	2.38	2.03	1.06
Odors, smoke, or gas	.89	3.88	3.31	-	-	2.14	1.13	.30	2.44	1.26	-	.92	-
Unsatisfactory police protection	2.38	1.90	-	-	3.24	7.95	3.12	.79	.67	3.96	4.73	3.70	1.64
Unsatisfactory hospitals or clinics	.46	-	-	-	3.55	2.31	.27	.17	-	-	-	.81	1.64
Unsatisfactory public elementary school	1.83	-	.95	-	5.47	2.67	1.91	-	.29	2.36	-	2.55	-
Any condition(s) objectionable	13.57	12.31	19.28	100.00	20.27	21.67	13.03	9.29	10.89	21.59	18.59	13.29	14.67
Two or more conditions	6.64	1.93	13.95	100.00	12.28	13.83	4.76	3.08	2.33	12.70	9.78	6.00	12.95
Incomplete Reporting as a Percent of Total[2]													
Street noise or traffic	.24	.95	-	-	-	-	-	.39	.80	1.47	.71	.41	-
Streets needing repair	.24	.95	-	-	-	-	-	.39	.80	1.47	.71	.41	-
Neighborhood crime	.38	.95	-	-	-	.41	.27	.39	.80	1.47	1.36	.63	-
Littered streets or lots	.38	.95	-	-	-	.55	-	.39	.80	2.27	.71	.41	1.55
Rundown buildings	.30	.95	-	-	-	.55	-	.39	.80	2.27	.71	.41	-
Non-residential activities	.41	.95	-	-	-	-	-	.66	.80	1.47	.71	.41	-
Odors, smoke, or gas	.28	.95	-	-	-	.41	-	.39	.80	1.47	1.36	.41	-
Unsatisfactory police protection (includes don't know)	7.64	8.86	10.69	-	10.16	9.95	13.17	7.62	15.37	13.69	14.61	8.79	17.90
Unsatisfactory hospitals or clinics (includes don't know)	3.15	4.83	4.06	-	5.30	5.20	3.53	2.53	7.01	4.86	6.81	2.37	4.45
Public Elementary School as a Percent of Total													
Households with any children aged 0-16	27.72	37.69	10.15	100.00	30.90	54.06	41.25	4.06	29.04	27.35	23.34	32.84	30.67
Satisfactory public elementary school	22.60	27.04	4.39	-	24.85	47.19	32.65	2.51	20.78	23.36	12.97	27.80	20.92
Unsatisfactory public elementary school	-	-	-	-	-	-	-	-	-	-	-	-	-
So bothered they want to move	-	-	-	-	-	-	-	-	-	-	-	-	-
Not reported	-	-	-	-	-	-	-	-	-	-	-	-	-
Not reported or don't know	5.13	10.65	5.76	100.00	6.04	6.87	8.61	1.55	8.26	3.99	10.37	5.04	9.75
Public elementary school less than 1 mile	20.24	24.72	.96	100.00	30.26	41.07	35.05	2.46	15.66	16.01	14.19	28.12	13.43
Public elementary school 1 mile or more	8.83	15.24	5.36	-	8.30	14.75	7.60	.68	10.71	10.96	3.23	7.96	17.22
Not reported	2.14	.98	5.76	-	4.01	3.34	4.10	1.14	2.97	2.80	8.18	1.63	5.17
Households without children aged 0-16	72.28	62.31	89.85	-	69.10	45.94	58.75	95.94	70.96	72.65	76.66	67.16	69.33
Households with children aged 4-16	27.22	30.94	6.23	100.00	39.77	54.90	37.92	3.27	19.83	27.11	19.13	32.75	34.44
Attend public school(K-12)	18.02	18.05	2.89	-	24.45	47.14	21.81	2.18	13.56	22.58	8.97	22.41	17.32
Attend private school (K-12)	6.69	11.89	3.33	-	8.19	2.89	12.13	.49	6.27	.98	7.33	7.82	11.56
Attend ungraded school, preschool, etc	.85	-	-	-	3.17	1.01	1.26	-	-	-	-	.63	2.14
Does not attend school	.38	1.01	-	-	2.03	1.40	.50	-	-	-	-	.56	-
Not reported	1.27	-	-	100.00	1.92	2.46	2.21	.59	-	3.54	2.83	1.33	3.42

Table 2-4. **Neighborhood Quality—Owner Occupied Units**—Con.

[Numbers in thousands. ... means not applicable or sample too small. - means zero or rounds to zero.]

Characteristics	Total occupied units	Housing unit characteristics				Household characteristics					Selected subreas[1]		
		New construction 4 yrs	Mobile homes	Physical problems									
				Severe	Moderate	Black	Hispanic	Elderly (65+)	Moved in past year	Below poverty level	Area one	Area two	Area three
Public Transportation as a Percent of the Total													
With public transportation	84.77	55.54	86.78	100.00	83.61	87.06	81.45	86.20	75.10	84.88	93.71	85.05	83.89
Household uses it at least weekly	9.65	5.12	11.25	-	17.40	23.56	11.91	12.63	9.35	13.91	21.20	9.99	1.06
Satisfactory public transportation	7.42	3.17	7.98	-	11.34	17.34	8.57	10.68	9.35	12.37	12.79	7.58	1.06
Unsatisfactory public transportation	2.24	1.95	3.27	-	6.06	6.21	3.34	1.95	-	1.54	8.41	2.40	-
Not reported	-	-	-	-	-	-	-	-	-	-	-	-	-
Household uses it less than weekly	25.41	16.00	26.79	100.00	29.21	23.46	20.43	29.00	18.82	32.19	25.03	23.58	26.24
Satisfactory public transportation	20.65	12.58	18.28	-	24.13	20.13	12.73	25.68	14.44	24.22	17.66	18.99	18.05
Unsatisfactory public transportation	4.26	3.42	-	100.00	5.07	2.60	7.17	2.94	2.04	7.97	7.37	4.27	6.62
Not reported	.50	-	8.52	-	-	.74	.53	.38	2.34	-	-	.32	1.58
Household does not use	49.71	34.42	48.73	-	37.00	40.04	49.10	44.56	46.93	38.78	47.48	51.48	56.59
Not reported	-	-	-	-	-	-	-	-	-	-	-	-	-
No public transportation	14.65	42.53	13.22	-	16.39	12.94	18.05	13.41	23.02	13.65	5.58	14.34	14.54
Not reported	.58	1.93	-	-	-	-	.50	.39	1.88	1.47	.71	.61	1.57
Neighborhood Shopping as a Percent of the Total													
Satisfactory neighborhood shopping	94.98	94.18	92.43	100.00	90.99	89.77	95.76	93.24	94.41	91.55	88.03	92.59	98.33
Less than 1 mile	84.86	79.40	65.47	100.00	77.42	76.56	90.24	83.06	81.40	78.88	78.60	82.48	77.86
1 mile or more	9.33	11.83	26.96	-	12.14	11.82	4.23	9.36	12.42	12.67	8.69	9.25	18.75
Not reported	.79	2.96	-	-	1.42	1.40	1.29	.81	.59	-	.74	.87	1.72
Unsatisfactory neighborhood shopping	4.49	4.59	7.57	-	9.01	9.44	3.77	6.37	4.52	5.88	10.07	6.74	-
Not reported or don't know	.53	1.22	-	-	-	.79	.47	.39	1.07	2.57	1.90	.67	1.67

[1]See back cover for details.
[2]Figures may not add to 100%, because more than one condition may apply to a unit or conditions are not reported.

Table 3-4. Neighborhood Quality—Renter Occupied Units

[Numbers in thousands. ... means not applicable or sample too small. - means zero or rounds to zero.]

Characteristics	Total occupied units	Housing unit characteristics: New construction 4 yrs	Housing unit characteristics: Mobile homes	Housing unit characteristics: Physical problems: Severe	Housing unit characteristics: Physical problems: Moderate	Household characteristics: Black	Household characteristics: Hispanic	Household characteristics: Elderly (65+)	Household characteristics: Moved in past year	Household characteristics: Below poverty level	Selected subareas[1]: Area one	Selected subareas[1]: Area two	Selected subareas[1]: Area three
Total	**434.0**	**35.5**	**2.8**	**8.2**	**32.6**	**89.1**	**148.2**	**100.0**	**164.7**	**104.8**	**80.2**	**207.7**	**30.4**
Condition Present as a Percent of Total[2]													
Street noise or traffic	30.85	10.84	-	45.60	42.69	38.74	25.31	25.67	28.57	35.98	33.62	29.02	45.70
Streets needing repair	12.38	5.42	-	12.78	33.17	23.49	11.67	9.87	12.19	14.43	14.17	12.56	17.50
Neighborhood crime	24.85	15.20	-	59.16	47.72	35.17	16.76	20.26	22.79	29.86	32.20	24.23	31.07
Littered streets or lots	17.26	3.35	12.98	57.56	38.15	34.57	13.57	11.56	16.18	24.82	23.68	15.59	19.95
Rundown buildings	10.85	-	-	34.85	28.34	23.65	7.32	9.15	10.37	15.99	12.23	9.49	21.09
Non-residential activities	19.00	9.11	12.72	28.38	27.90	21.95	15.80	20.58	18.94	19.90	20.60	18.32	27.95
Odors, smoke, or gas	7.11	7.14	24.68	21.91	19.51	10.62	5.00	5.94	8.41	9.35	9.06	6.17	6.33
Any condition(s)	57.03	31.90	50.38	100.00	81.51	71.83	49.45	50.44	54.94	61.73	66.33	54.51	72.78
Two or more conditions	32.33	13.16	-	58.58	55.98	46.18	26.29	28.02	30.95	41.05	41.74	29.64	47.13
No conditions present	42.79	68.10	49.62	-	18.49	28.17	50.55	49.13	45.06	38.27	33.67	45.12	27.22
Not reported	.18	-	-	-	-	-	-	.43	-	-	-	.37	-
Condition Bothersome as a Percent of Total[2]													
Street noise or traffic	15.91	6.73	-	21.02	19.35	21.43	11.53	8.83	16.20	17.75	13.68	14.46	28.15
Streets needing repair	7.77	5.42	-	4.41	18.20	12.13	8.36	6.28	7.93	8.62	8.79	8.75	6.19
Neighborhood crime	19.41	11.19	-	44.22	37.84	26.00	13.49	13.71	16.82	24.62	24.28	18.63	23.30
Littered streets or lots	12.48	2.35	12.98	44.86	23.58	24.33	10.12	7.55	12.93	18.26	15.52	11.61	16.21
Rundown buildings	6.93	-	-	26.08	20.55	16.19	3.45	4.30	7.35	10.77	5.74	5.63	12.39
Non-residential activities	3.38	3.35	-	8.42	5.51	3.99	1.47	2.62	3.72	2.84	1.82	2.80	7.34
Odors, smoke, or gas	5.36	7.14	24.68	21.91	13.97	8.16	3.48	3.63	6.88	7.69	6.43	4.65	2.50
Unsatisfactory police protection	9.81	3.73	-	12.97	15.58	15.87	10.18	9.31	8.01	13.60	15.76	10.79	8.62
Unsatisfactory hospitals or clinics	6.28	1.35	-	4.36	10.12	9.84	6.38	3.80	6.97	8.25	10.35	7.21	2.51
Unsatisfactory neighborhood shopping	5.76	2.73	-	16.64	10.38	7.28	5.13	8.28	6.30	8.22	8.98	6.51	5.08
Unsatisfactory public elementary school	2.67	1.00	-	8.35	10.83	2.51	1.82	-	2.66	3.07	.94	3.28	6.11
Unsatisfactory public transportation	7.51	5.45	-	4.05	13.69	11.37	7.86	8.14	7.32	8.71	8.51	9.50	2.33
Any condition(s) bothersome	48.85	28.83	37.66	84.51	74.27	61.65	43.40	40.40	45.90	53.81	54.64	49.92	58.78
Two or more conditions	25.36	13.50	-	52.08	47.49	38.69	19.76	19.37	25.27	31.03	27.59	25.86	31.96
Conditions so Objectionable Household Wants to Move as a Percent of Total[2]													
Street noise or traffic	6.66	2.38	-	12.59	9.36	12.16	3.73	1.97	7.27	8.28	5.52	6.71	7.32
Streets needing repair	2.35	-	-	4.41	6.80	6.78	1.28	.33	3.12	5.21	2.28	2.54	2.55
Neighborhood crime	9.23	2.38	-	27.65	22.32	16.66	5.86	4.53	8.96	12.92	12.31	10.26	4.93
Littered streets or lots	6.26	1.00	-	26.23	14.90	14.21	3.62	1.97	6.66	9.70	8.11	6.22	5.27
Rundown buildings	4.29	-	-	17.66	13.78	10.68	1.25	1.11	5.55	6.50	3.12	4.28	5.27
Non-residential activities	1.53	1.00	-	4.05	5.51	3.18	.74	.76	1.64	1.74	.83	1.61	2.51
Odors, smoke, or gas	2.15	2.00	-	17.86	9.18	5.66	1.20	1.09	2.43	3.64	3.71	2.19	-
Unsatisfactory police protection	3.25	-	-	8.61	4.41	5.61	3.74	1.14	3.43	5.37	5.94	3.93	1.28
Unsatisfactory hospitals or clinics	1.15	-	-	-	3.55	3.57	1.22	-	1.26	2.78	2.29	1.33	-
Unsatisfactory public elementary school	1.56	1.00	-	4.06	7.49	1.47	1.37	-	1.39	2.18	.77	2.28	1.18
Any condition(s) objectionable	16.83	5.76	-	45.82	33.18	29.27	11.95	6.39	18.56	21.73	20.49	17.60	17.27
Two or more conditions	9.75	2.00	-	30.52	23.02	20.50	6.08	3.74	9.83	14.81	12.92	10.06	6.42
Incomplete Reporting as a Percent of Total[2]													
Street noise or traffic	.18	-	-	-	-	-	-	.43	-	-	-	.37	-
Streets needing repair	.18	-	-	-	-	-	-	.43	-	-	-	.37	-
Neighborhood crime	.18	-	-	-	-	-	-	.43	-	-	-	.37	-
Littered streets or lots	.36	-	-	-	-	-	.24	1.21	-	.34	-	.74	-
Rundown buildings	.45	-	-	-	1.08	-	-	1.21	.25	-	-	.74	1.36
Non-residential activities	.42	-	-	-	-	-	-	1.51	.25	-	-	.37	1.36
Odors, smoke, or gas	.34	-	-	-	-	-	.49	.43	.44	-	.90	.37	-
Unsatisfactory police protection (includes don't know)	11.73	7.46	-	20.26	9.73	13.50	15.76	10.04	14.68	11.76	15.42	13.28	14.55
Unsatisfactory hospitals or clinics (includes don't know)	6.96	10.66	-	29.47	5.40	13.20	5.43	4.16	10.20	5.41	10.47	6.23	6.04
Public Elementary School as a Percent of Total													
Households with any children aged 0-16	30.85	25.14	24.68	55.88	36.97	51.68	37.15	4.58	37.03	39.82	32.56	32.70	19.43
Satisfactory public elementary school	23.74	15.17	-	40.41	27.07	42.90	29.24	3.44	26.97	34.84	28.55	24.35	16.89
Unsatisfactory public elementary school	-	-	-	-	-	-	-	-	-	-	-	-	-
So bothered they want to move	-	-	-	-	-	-	-	-	-	-	-	-	-
Not reported	-	-	-	-	-	-	-	-	-	-	-	-	-
Not reported or don't know	7.11	9.97	24.68	15.47	9.89	8.78	7.90	1.14	10.06	4.98	4.01	8.35	2.53
Public elementary school less than 1 mile	22.63	13.46	24.68	55.88	38.73	39.46	27.55	2.09	26.42	33.01	23.73	25.13	14.34
Public elementary school 1 mile or more	8.29	8.51	-	4.43	5.45	11.47	8.42	1.71	10.54	8.56	6.63	8.64	10.33
Not reported	2.68	4.18	-	4.68	4.93	3.32	3.03	.78	2.81	1.41	3.15	2.32	1.27
Households without children aged 0-16	69.15	74.86	75.32	44.12	63.03	48.32	62.85	95.42	62.97	60.18	67.44	67.30	80.57
Households with children aged 4-16	26.66	15.49	-	65.79	36.34	44.83	30.90	4.23	30.28	37.91	28.60	28.02	20.81
Attend public school(K-12)	20.28	7.90	-	43.01	28.78	36.98	23.19	3.09	22.84	33.01	23.77	21.75	10.57
Attend private school (K-12)	2.77	4.81	-	13.29	-	2.37	3.86	-	2.80	1.82	2.15	3.28	2.54
Attend ungraded school, preschool, etc	.53	-	-	-	1.28	.82	.24	.36	.44	.33	.89	.39	-
Does not attend school	1.78	2.77	-	9.49	1.23	3.40	1.80	.36	2.00	2.75	1.32	1.45	2.56
Not reported	1.31	-	-	-	5.04	1.27	1.80	.43	2.20	-	.46	1.14	5.13

Table 3-4. **Neighborhood Quality—Renter Occupied Units**—Con.

[Numbers in thousands. ... means not applicable or sample too small. - means zero or rounds to zero.]

Characteristics	Total occupied units	Housing unit characteristics				Household characteristics					Selected subareas[1]		
		New construction 4 yrs	Mobile homes	Physical problems									
				Severe	Moderate	Black	Hispanic	Elderly (65+)	Moved in past year	Below poverty level	Area one	Area two	Area three
Public Transportation as a Percent of the Total													
With public transportation	88.50	76.29	51.36	78.09	89.47	90.91	89.70	89.26	86.80	86.44	95.66	88.46	94.02
Household uses it at least weekly	23.85	14.11	-	37.72	40.38	38.09	28.62	36.61	20.00	42.59	42.83	24.99	15.79
Satisfactory public transportation	20.19	11.41	-	33.67	30.73	30.73	24.52	32.80	15.60	36.91	39.23	19.26	14.64
Unsatisfactory public transportation	3.66	2.70	-	4.05	9.66	7.35	4.09	3.81	4.40	5.68	3.60	5.73	1.15
Not reported	-	-	-	-	-	-	-	-	-	-	-	-	-
Household uses it less than weekly	24.18	19.90	12.98	15.04	27.43	24.69	21.79	21.40	23.24	23.24	22.24	23.43	25.80
Satisfactory public transportation	20.16	17.14	12.98	15.04	23.40	20.68	17.77	17.07	19.89	19.87	16.87	19.66	24.62
Unsatisfactory public transportation	3.86	2.76	-	-	4.04	4.02	3.77	4.33	2.92	3.03	4.92	3.77	1.18
Not reported	.16	-	-	-	-	-	.24	-	.43	.34	.45	-	-
Household does not use	40.47	42.28	38.38	25.33	21.65	28.12	39.29	31.26	43.55	20.61	30.59	40.04	52.43
Not reported	-	-	-	-	-	-	-	-	-	-	-	-	-
No public transportation	10.85	22.33	48.64	21.91	9.44	9.09	10.05	9.94	12.38	13.56	3.88	11.01	5.98
Not reported	.65	1.38	-	-	1.09	-	.25	.80	.82	-	.46	.54	-
Neighborhood Shopping as a Percent of the Total													
Satisfactory neighborhood shopping	93.81	97.27	100.00	83.36	89.62	92.72	94.13	90.55	93.70	91.08	89.64	93.13	94.92
Less than 1 mile	85.39	88.40	74.34	70.98	72.80	79.42	87.95	82.84	85.63	83.28	83.28	84.42	85.33
1 mile or more	7.88	7.87	25.66	12.38	15.71	12.33	5.43	7.34	7.61	7.79	5.00	8.31	9.59
Not reported	.53	1.00	-	-	1.11	.97	.74	.37	.46	-	1.37	.40	-
Unsatisfactory neighborhood shopping	5.76	2.73	-	16.64	10.38	7.28	5.13	8.28	6.30	8.22	8.98	6.51	5.08
Not reported or don't know	.43	-	-	-	-	-	.75	1.17	-	.70	1.38	.37	-

[1]See back cover for details.
[2]Figures may not add to 100%, because more than one condition may apply to a unit or conditions are not reported.

Table 4-4. Neighborhood Quality—Occupied Units with Black Householder

[Numbers in thousands. ... means not applicable or sample too small. - means zero or rounds to zero.]

Characteristics	Total occupied units	Tenure		Housing unit characteristics				Household characteristics			Selected subareas[1]		
		Owner	Renter	New construction 4 yrs	Mobile homes	Physical problems: Severe	Physical problems: Moderate	Elderly (65+)	Moved in past year	Below poverty level	Area one	Area two	Area three
Total	173.1	84.0	89.1	2.8	-	6.2	28.5	20.8	39.0	49.9	35.0	84.4	16.7
Condition Present as a Percent of Total[2]													
Street noise or traffic	35.20	31.44	38.74	12.67	...	46.54	43.46	50.40	30.25	47.60	42.46	31.77	39.27
Streets needing repair	21.24	18.86	23.49	-	...	11.18	37.43	21.12	21.67	29.46	23.09	19.39	26.33
Neighborhood crime	34.24	33.25	35.17	30.22	...	54.14	42.82	28.88	28.94	37.72	34.51	35.17	32.74
Littered streets or lots	30.57	26.32	34.57	-	...	63.36	36.12	39.66	25.39	45.11	32.76	28.40	42.50
Rundown buildings	24.80	26.01	23.65	-	...	46.02	43.00	32.40	22.02	33.38	21.40	21.00	43.07
Non-residential activities	20.06	18.07	21.95	12.67	...	22.69	23.49	30.93	20.51	21.80	22.34	15.82	34.00
Odors, smoke, or gas	8.35	5.93	10.62	12.67	...	23.84	16.14	9.39	11.21	13.24	13.44	7.74	10.59
Any condition(s)	68.43	64.83	71.83	30.22	...	100.00	83.81	77.76	63.73	79.87	72.52	65.74	77.81
Two or more conditions	46.11	46.02	46.18	12.67	...	63.10	56.75	53.07	37.74	55.74	48.59	39.79	60.06
No conditions present	31.57	35.17	28.17	69.78	...	-	16.19	22.24	36.27	20.13	27.48	34.26	22.19
Not reported	-	-	-	-	...	-	-	-	-	-	-	-	-
Condition Bothersome as a Percent of Total[2]													
Street noise or traffic	19.15	16.73	21.43	12.67	...	22.64	22.39	19.05	17.42	23.91	19.85	17.24	25.86
Streets needing repair	13.17	14.27	12.13	-	...	-	19.22	19.42	11.32	19.50	17.89	12.25	8.97
Neighborhood crime	25.30	24.55	26.00	-	...	34.19	30.55	17.19	16.72	28.03	22.82	25.57	23.72
Littered streets or lots	22.08	19.68	24.33	-	...	46.41	20.13	29.15	18.90	33.54	21.48	21.85	37.86
Rundown buildings	17.43	18.75	16.19	-	...	34.31	25.65	22.98	16.56	25.94	14.84	14.45	29.36
Non-residential activities	5.92	7.97	3.99	12.67	...	11.24	6.17	6.96	3.69	5.60	1.90	6.81	16.38
Odors, smoke, or gas	6.72	5.18	8.16	12.67	...	23.84	11.31	9.39	7.68	11.19	9.31	6.57	8.25
Unsatisfactory police protection	18.22	20.72	15.87	29.73	...	17.32	36.26	22.38	17.53	19.79	25.85	22.34	4.46
Unsatisfactory hospitals or clinics	10.50	11.21	9.84	17.05	...	5.82	17.92	1.60	9.62	11.63	9.00	16.59	3.99
Unsatisfactory neighborhood shopping	8.33	9.44	7.28	17.55	...	15.96	15.16	12.73	6.77	9.58	13.27	11.16	-
Unsatisfactory public elementary school	3.65	4.85	2.51	-	...	5.73	14.95	2.36	4.11	3.77	.91	5.60	-
Unsatisfactory public transportation	10.13	8.81	11.37	-	...	16.19	12.47	5.48	10.26	10.90	8.32	14.10	6.14
Any condition(s) bothersome	60.37	59.02	61.65	47.28	...	79.32	80.25	60.92	49.22	69.95	63.49	63.45	59.86
Two or more conditions	40.54	42.51	38.69	29.73	...	63.36	51.59	37.89	32.29	47.52	39.65	41.68	42.61
Conditions so Objectionable Household Wants to Move as a Percent of Total[2]													
Street noise or traffic	8.82	5.29	12.16	-	...	16.80	7.27	1.77	11.10	14.39	10.31	8.18	7.09
Streets needing repair	6.30	5.78	6.78	-	...	-	9.06	7.00	9.37	11.72	6.93	7.38	4.99
Neighborhood crime	13.52	10.18	16.66	-	...	16.90	16.53	3.97	13.19	19.36	17.02	13.39	2.52
Littered streets or lots	10.70	6.98	14.21	-	...	28.84	13.04	8.77	9.98	16.65	12.90	11.48	8.93
Rundown buildings	10.42	10.15	10.68	-	...	23.07	14.31	2.36	11.04	16.71	10.16	10.10	10.53
Non-residential activities	3.74	4.33	3.18	-	...	5.40	4.62	-	2.78	2.24	1.90	6.39	2.47
Odors, smoke, or gas	3.95	2.14	5.66	12.67	...	18.43	5.51	1.77	3.78	6.97	6.59	4.51	-
Unsatisfactory police protection	6.75	7.95	5.61	-	...	11.50	7.69	2.36	9.20	8.09	7.03	9.75	2.33
Unsatisfactory hospitals or clinics	2.96	2.31	3.57	-	...	-	8.35	-	4.38	4.28	1.21	5.56	-
Unsatisfactory public elementary school	2.05	2.67	1.47	-	...	-	9.00	-	1.72	1.90	.91	3.07	-
Any condition(s) objectionable	25.58	21.67	29.27	12.67	...	46.07	32.61	8.77	24.12	35.32	28.92	26.28	19.95
Two or more conditions	17.26	13.83	20.50	-	...	34.57	23.80	8.77	17.69	26.82	21.96	18.31	11.45
Incomplete Reporting as a Percent of Total[2]													
Street noise or traffic	-	-	-	-	...	-	-	-	-	-	-	-	-
Streets needing repair	-	-	-	-	...	-	-	-	-	-	-	-	-
Neighborhood crime	.20	.41	-	-	...	-	-	-	-	-	.99	-	-
Littered streets or lots	.27	.55	-	-	...	-	-	-	-	.92	-	-	-
Rundown buildings	.27	.55	-	-	...	-	-	-	-	.92	-	-	-
Non-residental activities	-	-	-	-	...	-	-	-	-	-	-	-	-
Odors, smoke, or gas	.20	.41	-	-	...	-	-	-	-	-	.99	-	-
Unsatisfactory police protection (includes don't know)	11.77	9.95	13.50	17.55	...	15.96	10.91	8.68	18.06	9.99	14.62	9.69	12.66
Unsatisfactory hospitals or clinics (includes don't know)	9.32	5.20	13.20	-	...	27.20	6.97	1.71	18.58	6.25	12.14	10.42	3.96
Public Elementary School as a Percent of Total													
Households with any children aged 0-16	52.82	54.06	51.68	87.33	...	69.98	51.41	26.27	57.23	61.19	48.37	56.30	60.39
Satisfactory public elementary school	44.96	47.19	42.90	57.10	...	46.21	41.56	19.84	45.73	52.51	38.52	47.27	50.28
Unsatisfactory public elementary school	-	-	-	-	...	-	-	-	-	-	-	-	-
So bothered they want to move	-	-	-	-	...	-	-	-	-	-	-	-	-
Not reported	-	-	-	-	...	-	-	-	-	-	-	-	-
Not reported or don't know	7.86	6.87	8.78	30.22	...	23.76	9.85	6.43	11.50	8.69	7.85	9.03	10.10
Public elementary school less than 1 mile	40.23	41.07	39.46	52.72	...	69.98	58.02	20.60	42.64	48.63	38.48	51.35	24.44
Public elementary school 1 mile or more	13.05	14.75	11.47	34.60	...	-	5.60	3.43	14.27	13.12	5.97	7.30	31.99
Not reported	3.33	3.34	3.32	-	...	6.07	5.37	4.66	4.60	3.37	4.83	3.59	3.96
Households without children aged 0-16	47.18	45.94	48.32	12.67	...	30.02	48.59	73.73	42.77	38.81	53.63	43.70	39.61
Households with children aged 4-16	49.66	54.90	44.83	69.78	...	83.34	59.83	26.95	49.09	61.47	43.71	51.43	54.66
Attend public school(K-12)	41.85	47.14	36.98	39.55	...	42.33	50.18	22.26	40.15	51.13	31.45	46.29	37.08
Attend private school (K-12)	2.62	2.89	2.37	17.55	...	17.26	-	-	.94	3.23	6.51	1.41	-
Attend ungraded school, preschool, etc	.91	1.01	.82	-	...	-	1.59	-	1.89	.69	2.04	-	4.83
Does not attend school	2.44	1.40	3.40	12.67	...	12.32	2.60	1.77	3.16	3.78	1.99	2.84	2.16
Not reported	1.84	2.46	1.27	-	...	11.44	5.46	2.93	2.94	2.63	1.72	.88	10.59

Table 4-4. **Neighborhood Quality—Occupied Units with Black Householder**—Con.

[Numbers in thousands. ... means not applicable or sample too small. - means zero or rounds to zero.]

Characteristics	Total occupied units	Tenure		Housing unit characteristics				Household characteristics			Selected subareas[1]		
						Physical problems							
		Owner	Renter	New construction 4 yrs	Mobile homes	Severe	Moderate	Elderly (65+)	Moved in past year	Below poverty level	Area one	Area two	Area three
Public Transportation as a Percent of the Total													
With public transportation	89.04	87.06	90.91	47.85	...	70.74	83.95	78.08	91.53	88.36	90.88	89.96	83.71
Household uses it at least weekly	31.04	23.56	38.09	12.67	...	31.50	35.94	31.65	38.94	42.34	41.74	34.68	13.36
Satisfactory public transportation	24.24	17.34	30.73	12.67	...	26.10	26.20	29.48	31.48	35.06	35.61	24.03	13.36
Unsatisfactory public transportation	6.80	6.21	7.35	-	...	5.40	9.74	2.17	7.45	7.28	6.13	10.65	-
Not reported	-	-	-	-	...	-	-	-	-	-	-	-	-
Household uses it less than weekly	24.10	23.46	24.69	-	...	17.10	26.62	26.96	25.65	25.83	19.08	20.74	42.65
Satisfactory public transportation	20.41	20.13	20.68	-	...	6.31	23.88	23.65	21.24	22.21	16.88	17.29	32.77
Unsatisfactory public transportation	3.33	2.60	4.02	-	...	10.79	2.74	3.31	2.81	3.62	2.19	3.45	6.14
Not reported	.36	.74	-	-	...	-	-	-	1.60	-	-	-	3.73
Household does not use	33.91	40.04	28.12	35.17	...	22.14	21.39	19.47	26.94	20.19	30.05	34.53	27.70
Not reported	-	-	-	-	...	-	-	-	-	-	-	-	-
No public transportation	10.96	12.94	9.09	52.15	...	29.26	16.05	21.92	8.47	11.64	9.14	10.04	16.29
Not reported	-	-	-	-	...	-	-	-	-	-	-	-	-
Neighborhood Shopping as a Percent of the Total													
Satisfactory neighborhood shopping	91.29	89.77	92.72	82.45	...	84.04	84.84	87.27	91.54	90.42	86.73	88.84	96.04
Less than 1 mile	78.03	76.56	79.42	65.40	...	73.17	67.60	71.57	76.81	76.80	72.79	74.69	83.22
1 mile or more	12.08	11.82	12.33	17.05	...	10.87	15.51	13.34	13.73	13.62	13.94	13.00	8.75
Not reported	1.18	1.40	.97	-	...	-	1.72	2.36	1.00	-	-	1.15	4.08
Unsatisfactory neighborhood shopping	8.33	9.44	7.28	17.55	...	15.96	15.16	12.73	6.77	9.58	13.27	11.16	-
Not reported or don't know	.38	.79	-	-	...	-	-	-	1.69	-	-	-	3.96

[1]See back cover for details.
[2]Figures may not add to 100%, because more than one condition may apply to a unit or conditions are not reported.

Table 5-4. Neighborhood Quality—Occupied Units with Hispanic Householder

[Numbers in thousands. ... means not applicable or sample too small. - means zero or rounds to zero.]

Characteristics	Total occupied units	Tenure		Housing unit characteristics				Household characteristics			Selected subareas[1]		
		Owner	Renter	New construction 4 yrs	Mobile homes	Physical problems: Severe	Physical problems: Moderate	Elderly (65+)	Moved in past year	Below poverty level	Area one	Area two	Area three
Total	**281.8**	**133.7**	**148.2**	**27.9**	**.4**	**.8**	**7.7**	**54.7**	**74.8**	**58.1**	**77.4**	**182.9**	**1.4**
Condition Present as a Percent of Total[2]													
Street noise or traffic	25.96	26.68	25.31	6.46	-	42.55	31.76	25.05	22.52	25.89	31.58	25.35	25.86
Streets needing repair	14.26	17.13	11.67	12.78	-	-	19.20	14.60	8.81	11.14	16.23	13.53	47.41
Neighborhood crime	17.81	18.96	16.76	12.50	-	42.55	27.12	8.73	19.95	18.66	22.31	16.41	25.86
Littered streets or lots	11.42	9.04	13.57	6.55	-	100.00	18.34	6.22	10.17	13.76	16.34	9.55	25.86
Rundown buildings	7.23	7.14	7.32	4.07	-	42.55	18.36	6.36	4.87	7.63	7.09	6.74	25.86
Non-residential activities	13.51	10.97	15.80	2.55	100.00	-	22.20	14.70	9.12	18.76	16.37	13.38	25.86
Odors, smoke, or gas	4.06	3.01	5.00	3.04	-	42.55	10.23	2.38	4.99	6.18	3.96	3.76	25.86
Any condition(s)	50.49	51.64	49.45	33.15	100.00	100.00	65.60	44.59	47.03	53.21	57.35	49.22	73.28
Two or more conditions	25.29	24.17	26.29	13.52	-	42.55	36.06	24.75	21.44	32.58	34.03	21.90	25.86
No conditions present	49.51	48.36	50.55	66.85	-	-	34.40	55.41	52.97	46.79	42.65	50.78	26.72
Not reported	-	-	-	-	-	-	-	-	-	-	-	-	-
Condition Bothersome as a Percent of Total[2]													
Street noise or traffic	11.93	12.37	11.53	2.99	-	42.55	13.13	6.14	12.30	11.16	12.54	12.21	25.86
Streets needing repair	11.10	14.13	8.36	11.01	-	-	14.55	11.18	5.68	8.15	11.23	11.35	47.41
Neighborhood crime	14.46	15.53	13.49	9.94	-	42.55	22.46	7.04	15.69	15.84	20.13	12.37	-
Littered streets or lots	8.63	6.99	10.12	6.55	-	100.00	9.37	2.80	8.87	10.01	12.70	6.79	25.86
Rundown buildings	4.32	5.27	3.45	4.07	-	42.55	9.28	3.01	2.57	4.46	4.30	3.90	-
Non-residential activities	2.50	3.64	1.47	-	-	-	-	1.64	1.52	2.42	2.00	2.69	-
Odors, smoke, or gas	3.26	3.01	3.48	3.04	-	42.55	10.23	1.84	4.50	5.56	3.11	3.09	-
Unsatisfactory police protection	11.68	13.34	10.18	8.95	-	-	9.42	10.01	8.56	10.32	17.55	9.68	-
Unsatisfactory hospitals or clinics	6.45	6.53	6.38	6.74	-	-	4.05	6.78	6.99	8.08	9.30	5.19	-
Unsatisfactory neighborhood shopping	4.48	3.77	5.13	3.48	-	-	5.58	7.64	6.86	5.64	5.11	4.75	-
Unsatisfactory public elementary school	3.43	5.21	1.82	3.04	-	42.55	-	-	1.69	2.87	1.51	4.13	25.86
Unsatisfactory public transportation	9.12	10.51	7.86	5.69	-	-	16.82	9.37	7.28	7.56	12.67	7.77	-
Any condition(s) bothersome	46.99	50.97	43.40	35.97	-	100.00	60.48	37.12	44.65	44.85	54.77	44.57	73.28
Two or more conditions	22.04	24.57	19.76	18.45	-	42.55	32.65	17.39	19.92	23.05	26.84	20.31	25.86
Conditions so Objectionable Household Wants to Move as a Percent of Total[2]													
Street noise or traffic	3.15	2.50	3.73	-	-	-	-	-	3.26	2.76	3.06	3.56	-
Streets needing repair	1.24	1.18	1.28	1.80	-	-	-	-	.50	2.01	1.45	1.02	-
Neighborhood crime	5.35	4.78	5.86	1.27	-	42.55	13.38	1.33	6.89	6.11	7.67	4.66	-
Littered streets or lots	2.77	1.82	3.62	2.57	-	42.55	9.37	-	3.29	3.70	3.67	2.49	-
Rundown buildings	1.27	1.28	1.25	1.80	-	42.55	-	.52	2.10	1.19	-	1.36	-
Non-residential activities	1.42	2.18	.74	-	-	-	-	-	1.03	-	.81	1.54	-
Odors, smoke, or gas	1.16	1.13	1.20	1.77	-	42.55	4.65	1.19	1.58	1.22	.48	1.23	-
Unsatisfactory police protection	3.44	3.12	3.74	1.76	-	-	4.74	.52	1.05	4.83	4.46	3.20	-
Unsatisfactory hospitals or clinics	.77	.27	1.22	-	-	-	-	-	.48	1.33	1.83	.20	-
Unsatisfactory public elementary school	1.62	1.91	1.37	1.27	-	42.55	-	-	1.28	2.87	-	1.99	25.86
Any condition(s) objectionable	12.46	13.03	11.95	7.90	-	42.55	22.84	3.04	13.15	12.69	13.32	11.86	25.86
Two or more conditions	5.45	4.76	6.08	3.08	-	42.55	4.65	.52	4.30	6.35	5.85	5.12	-
Incomplete Reporting as a Percent of Total[2]													
Street noise or traffic	-	-	-	-	-	-	-	-	-	-	-	-	-
Streets needing repair	-	-	-	-	-	-	-	-	-	-	-	-	-
Neighborhood crime	.13	.27	-	-	-	-	-	-	-	-	-	.20	-
Littered streets or lots	.13	-	.24	-	-	-	-	.65	-	.61	-	.19	-
Rundown buildings	-	-	-	-	-	-	-	-	-	-	-	-	-
Non-residental activities	-	-	-	-	-	-	-	-	-	-	-	-	-
Odors, smoke, or gas	.26	-	.49	-	-	-	-	-	.97	-	.94	-	-
Unsatisfactory police protection (includes don't know)	14.53	13.17	15.76	15.78	-	-	4.14	13.97	22.92	17.05	13.06	15.93	74.14
Unsatisfactory hospitals or clinics (includes don't know)	4.53	3.53	5.43	3.04	-	-	9.42	5.07	9.55	3.16	7.22	3.65	-
Public Elementary School as a Percent of Total													
Households with any children aged 0-16	39.06	41.25	37.15	39.58	-	100.00	38.26	7.91	41.75	37.37	26.93	42.52	36.05
Satisfactory public elementary school	30.83	32.65	29.24	29.19	-	-	28.87	6.90	29.96	34.27	21.78	34.02	36.05
Unsatisfactory public elementary school	-	-	-	-	-	-	-	-	-	-	-	-	-
So bothered they want to move	-	-	-	-	-	-	-	-	-	-	-	-	-
Not reported	-	-	-	-	-	-	-	-	-	-	-	-	-
Not reported or don't know	8.23	8.61	7.90	10.38	-	100.00	9.40	1.00	11.78	3.10	5.15	8.50	-
Public elementary school less than 1 mile	31.04	35.05	27.55	32.30	-	100.00	24.15	4.15	31.92	28.64	18.51	35.32	34.88
Public elementary school 1 mile or more	8.03	7.60	8.42	8.60	-	74.06	4.65	2.76	9.92	10.41	6.11	9.40	36.05
Not reported	3.53	4.10	3.03	1.81	-	-	9.46	1.00	1.63	1.29	5.85	2.10	-
Households without children aged 0-16	60.94	58.75	62.85	60.42	100.00	-	61.74	92.09	58.25	62.63	73.07	57.48	63.95
Households with children aged 4-16	34.16	37.92	30.90	33.59	-	174.06	23.31	6.00	32.11	34.09	21.87	39.40	70.93
Attend public school(K-12)	22.55	21.81	23.19	15.96	-	174.06	18.57	4.07	22.83	31.72	16.81	25.42	70.93
Attend private school (K-12)	7.71	12.13	3.86	15.34	-	-	-	1.28	5.95	-	3.39	9.45	-
Attend ungraded school, preschool, etc	.72	1.26	.24	-	-	-	-	.65	-	-	-	1.11	-
Does not attend school	1.19	.50	1.80	2.29	-	-	-	-	1.42	1.10	.48	1.44	-
Not reported	1.99	2.21	1.80	-	-	-	4.74	-	1.90	1.27	1.20	1.98	-

Table 5-4. **Neighborhood Quality—Occupied Units with Hispanic Householder**—Con.

[Numbers in thousands. ... means not applicable or sample too small. - means zero or rounds to zero.]

Characteristics	Total occupied units	Tenure		Housing unit characteristics				Household characteristics			Selected subareas[1]		
		Owner	Renter	New construction 4 yrs	Mobile homes	Physical problems: Severe	Physical problems: Moderate	Elderly (65+)	Moved in past year	Below poverty level	Area one	Area two	Area three
Public Transportation as a Percent of the Total													
With public transportation	85.78	81.45	89.70	63.34	100.00	100.00	92.21	88.33	82.22	91.11	96.71	82.44	100.00
Household uses it at least weekly	20.69	11.91	28.62	12.07	-	57.45	47.35	38.87	18.39	39.36	37.83	14.57	26.72
Satisfactory public transportation	16.96	8.57	24.52	8.64	-	57.45	38.36	32.08	14.18	35.32	31.00	12.25	26.72
Unsatisfactory public transportation	3.73	3.34	4.09	3.43	-	-	8.99	6.79	4.21	4.04	6.83	2.32	-
Not reported	-	-	-	-	-	-	-	-	-	-	-	-	-
Household uses it less than weekly	21.14	20.43	21.79	18.58	-	-	16.62	18.04	18.55	22.32	20.76	21.85	-
Satisfactory public transportation	15.38	12.73	17.77	16.31	-	-	8.80	15.46	14.99	18.79	14.46	16.01	-
Unsatisfactory public transportation	5.38	7.17	3.77	2.26	-	-	7.83	2.58	3.07	3.52	5.83	5.46	-
Not reported	.38	.53	.24	-	-	-	-	-	.48	-	.46	.38	-
Household does not use	43.95	49.10	39.29	32.69	100.00	42.55	28.24	31.42	45.29	29.44	38.12	46.02	73.28
Not reported	-	-	-	-	-	-	-	-	-	-	-	-	-
No public transportation	13.85	18.05	10.05	36.66	-	-	7.79	10.99	17.78	8.89	2.81	17.19	-
Not reported	.37	.50	.25	-	-	-	-	.68	-	-	.48	.37	-
Neighborhood Shopping as a Percent of the Total													
Satisfactory neighborhood shopping	94.90	95.76	94.13	94.26	100.00	100.00	94.42	91.00	93.14	93.10	93.46	94.91	100.00
Less than 1 mile	89.04	90.24	87.95	89.45	100.00	100.00	80.37	86.40	86.00	88.19	88.40	88.42	74.14
1 mile or more	4.86	4.23	5.43	4.81	-	-	9.33	3.92	8.17	4.91	3.65	5.55	25.86
Not reported	1.00	1.29	.74	-	-	-	4.72	.68	.97	-	1.42	.94	-
Unsatisfactory neighborhood shopping	4.48	3.77	5.13	3.48	-	-	5.58	7.64	6.86	5.64	5.11	4.75	-
Not reported or don't know	.62	.47	.75	2.26	-	-	-	1.36	-	1.26	1.43	.35	-

[1]See back cover for details.
[2]Figures may not add to 100%, because more than one condition may apply to a unit or conditions are not reported.

Metropolitan Statistical Area

New Orleans, LA

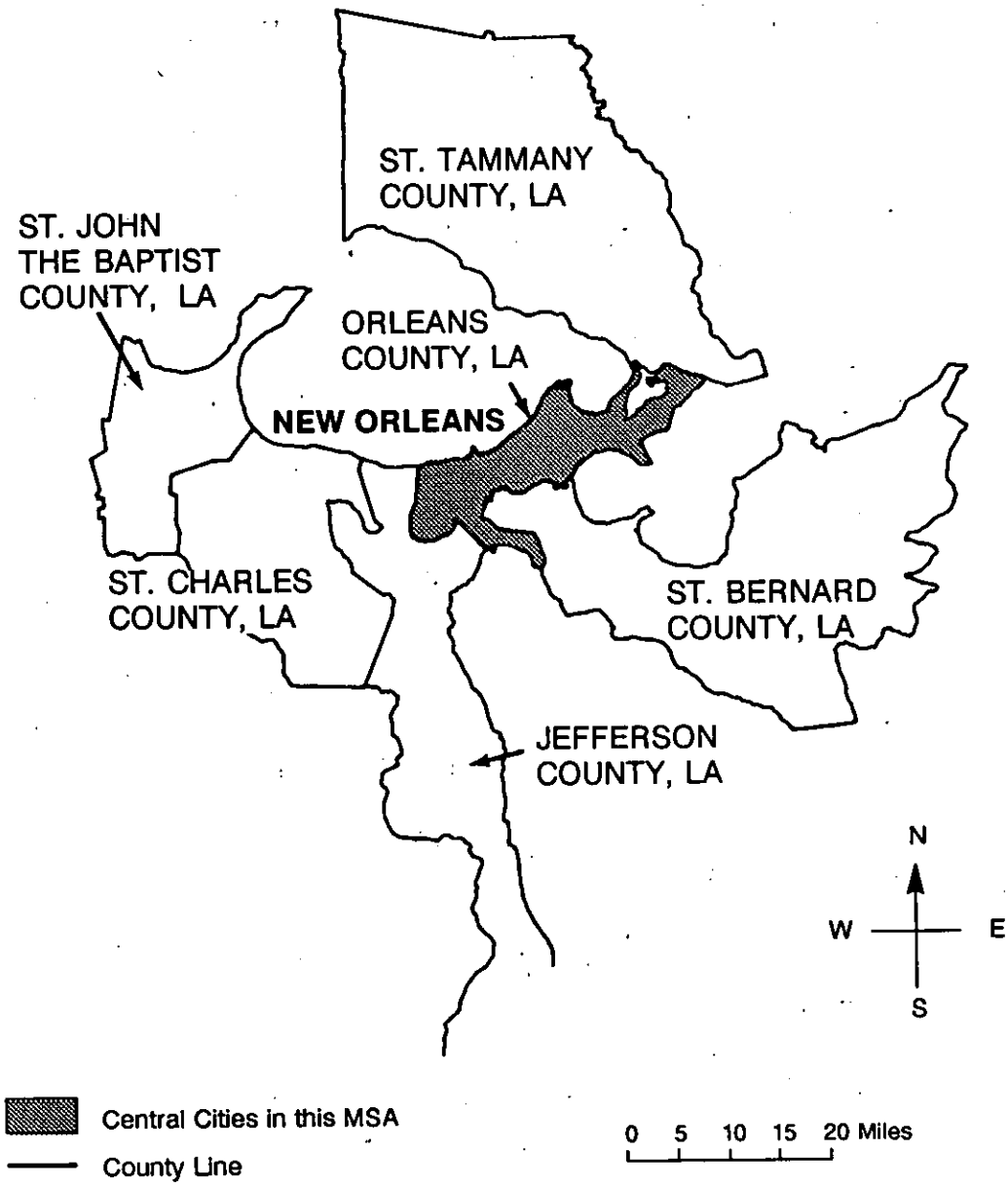

Table 1-1. General Characteristics by Family Type—Occupied Units

[Numbers in thousands. ... means not applicable or sample too small. - means zero or rounds to zero.]

	Characteristics	All households	Family households										
				Married couple					Male householder, no wife present				
					With own children under 18					With own children under 18			
						Race of householder					Race of householder		
			Total	Total	Total	White	Black	Hhldr of Hispanic origin	Total	Total	White	Black	Hhldr of Hispanic origin
1	**Total**	**487.6**	**356.8**	**258.4**	**126.1**	**94.6**	**29.9**	**7.0**	**18.8**	**7.6**	**5.3**	**2.1**	**.2**
	Tenure												
2	Owner occupied	276.3	230.8	188.2	90.1	74.0	15.3	4.2	11.8	4.4	4.0	.4	.2
3	Percent of all occupied	56.7	64.7	72.9	71.5	78.2	51.1	60.3	62.9	58.3	76.2	17.8	100.0
4	Renter occupied	211.3	126.0	70.1	35.9	20.7	14.6	2.8	7.0	3.2	1.3	1.7	-
	Units in Structure												
5	1, detached	264.9	225.6	186.6	92.9	76.3	15.6	4.9	10.5	4.4	4.2	.2	.2
6	1, attached	9.0	6.5	3.1	2.4	1.8	.6	.4	.3	-	-	-	-
7	2 to 4	131.6	85.4	49.1	22.0	10.4	10.8	1.2	5.9	2.6	.7	1.7	-
8	5 to 9	22.5	10.1	4.0	1.4	.5	.9	.2	.9	.2	.2	-	-
9	10 to 19	19.9	10.6	4.0	1.7	.2	1.6	-	-	-	-	-	-
10	20 to 49	16.6	6.6	3.9	1.8	1.6	.2	.2	.5	-	-	-	-
11	50 or more	13.0	3.4	1.9	.5	.5	-	.2	-	-	-	-	-
12	Mobile home or trailer	10.1	8.5	5.8	3.5	3.3	.1	-	.7	.3	.1	.2	-
	Year Structure Built[1]												
13	1990 to 1994	-	-	-	-	-	-	-	-	-	-	-	-
14	1985 to 1989	11.6	8.4	5.6	3.6	3.3	.4	.4	.4	.2	.2	-	-
15	1980 to 1984	41.4	32.4	27.0	17.7	14.3	3.1	1.4	1.1	.7	.7	-	-
16	1975 to 1979	53.7	44.9	36.4	24.2	21.2	2.7	1.1	2.2	1.3	1.1	.2	-
17	1970 to 1974	59.4	40.1	31.4	18.2	15.4	2.4	1.3	1.5	.8	.8	-	-
18	1960 to 1969	88.8	68.7	55.1	21.4	17.0	3.9	1.6	3.1	1.0	1.0	-	.2
19	1950 to 1959	62.2	48.1	36.0	14.4	9.6	4.8	.3	2.4	-	-	-	-
20	1940 to 1949	53.5	39.2	22.4	9.3	3.9	5.4	.2	2.3	.9	.4	.3	-
21	1930 to 1939	52.2	35.6	22.0	9.0	4.2	4.7	-	2.3	1.5	.4	1.1	-
22	1920 to 1929	24.0	15.9	8.3	3.3	1.8	1.5	.4	.8	.5	.2	.3	-
23	1919 or earlier	40.7	23.5	14.1	4.9	4.0	.8	.3	2.8	.6	.4	.2	-
24	**Median**	**1961**	**1962**	**1965**	**1970**	**1972**	**1955**	**1973**	**1955**	**1962**	**1971**	**—**	**—**
	Age of Householder												
25	Under 25 years	31.9	20.6	12.7	7.6	5.8	1.8	.6	1.6	.5	.1	.4	-
26	25 to 29	58.1	38.9	28.8	18.5	15.0	3.3	.7	1.4	.8	.6	.2	-
27	30 to 34	57.5	45.1	32.0	25.3	17.6	7.2	2.1	3.0	1.8	1.1	.7	-
28	35 to 44	105.1	85.5	62.7	50.5	38.8	11.5	2.2	4.0	2.8	2.0	.7	-
29	45 to 54	75.7	59.0	42.0	18.6	14.0	3.9	1.0	3.2	1.2	1.0	.2	.2
30	55 to 64	72.0	57.1	43.0	4.6	3.0	1.6	.2	2.5	.5	.5	-	-
31	65 to 74	54.3	34.3	25.9	.8	.4	.4	.2	2.2	-	-	-	-
32	75 years and over	32.9	16.3	11.3	.2	-	.2	-	.9	-	-	-	-
33	**Median**	**44**	**44**	**44**	**37**	**37**	**37**	**35**	**44**	**38**	**39**	**—**	**—**
	Persons 65 Years Old and Over												
34	None	388.4	294.5	212.8	123.7	92.8	29.4	6.9	14.3	7.1	4.8	2.1	.2
35	1 person	69.7	33.3	19.6	2.1	1.6	.5	.2	3.1	.5	.5	-	-
36	2 persons or more	29.5	28.9	25.8	.2	.2	-	-	1.3	-	-	-	-
	Persons												
37	1 person	111.1	...	...	...	...	...	...	...	...	...	...	...
38	2 persons	143.0	127.0	87.1	...	...	...	...	8.4	.8	.6	.2	.2
39	3 persons	84.9	82.8	58.4	34.5	25.7	8.2	1.7	3.6	1.9	1.3	.6	-
40	4 persons	85.2	84.6	66.0	52.4	42.5	9.6	3.3	4.1	3.2	2.3	.7	-
41	5 persons	36.7	36.2	28.1	25.0	17.5	7.1	.7	1.5	.8	.4	.4	-
42	6 persons	13.7	13.7	10.3	8.3	6.3	1.8	.5	.7	.6	.2	.3	-
43	7 persons or more	12.9	12.5	8.3	5.9	2.6	3.2	.8	.5	.4	.4	-	-
44	**Median**	**2.4**	**3.1**	**3.2**	**4.0**	**4.0**	**4.2**	**4.1**	**2.8**	**3.9**	**3.8**	**—**	**—**
	Rooms												
45	1 room	2.8	-	-	-	-	-	-	-	-	-	-	-
46	2 rooms	8.5	1.7	.7	.2	.2	-	-	.3	-	-	-	-
47	3 rooms	62.0	21.1	10.0	3.0	1.3	1.7	.4	2.1	.7	.2	.5	-
48	4 rooms	104.9	71.6	42.4	18.5	10.0	7.7	.9	2.7	.7	.2	.5	-
49	5 rooms	101.1	80.3	53.7	27.0	19.3	7.5	1.8	4.6	1.7	.8	.7	.2
50	6 rooms	90.8	77.2	61.6	30.7	23.8	6.5	2.1	5.1	2.3	1.9	.4	-
51	7 rooms	56.2	48.6	41.3	22.0	18.7	3.2	1.1	2.1	1.6	1.6	-	-
52	8 rooms	37.7	33.9	30.0	15.9	13.5	2.4	.6	.6	.2	.2	-	-
53	9 rooms	15.8	15.0	13.1	7.0	6.2	.5	-	.4	.2	.2	-	-
54	10 rooms or more	7.8	7.4	5.6	1.8	1.6	.2	.2	.8	.2	.2	-	-
55	**Median**	**5.1**	**5.5**	**5.9**	**6.0**	**6.2**	**5.2**	**5.7**	**5.4**	**5.8**	**6.3**	**—**	**—**
	Persons Per Room												
56	0.50 or less	292.2	170.7	127.4	26.9	23.2	3.5	1.0	9.5	1.7	1.7	-	.2
57	0.51 to 1.00	173.3	164.8	120.0	90.2	67.3	21.8	5.1	7.9	4.9	3.2	1.8	-
58	1.01 to 1.50	17.4	16.6	8.3	6.6	3.3	3.1	.6	1.1	.9	.4	.5	-
59	1.51 or more	4.7	4.7	2.6	2.3	.7	1.5	.3	.4	-	-	-	-

[1]For mobile homes, oldest category is 1939 or earlier.

Family households—Con.					Nonfamily households							
Female householder, no husband present												
	With own children under 18					Living alone				Other nonfamily		
		Race of householder				Male		Female				
Total	Total	White	Black	Hhldr of Hispanic origin	Total	Total	65 and over	Total	65 and over	Male	Female	
79.6	**43.7**	**12.9**	**30.7**	**2.1**	**130.8**	**43.7**	**8.3**	**67.4**	**27.1**	**12.7**	**7.0**	1
30.8	10.6	6.2	4.4	.2	45.4	11.5	4.0	27.8	15.1	3.1	3.1	2
38.6	24.2	47.9	14.3	9.2	34.7	26.3	48.2	41.2	55.6	24.2	44.5	3
48.9	33.2	6.7	26.3	1.9	85.3	32.2	4.3	39.6	12.0	9.6	3.9	4
28.5	11.5	6.1	5.4	-	39.3	10.9	3.7	22.3	11.9	3.5	2.6	5
3.1	1.7	.5	1.2	-	2.4	.6	.2	1.5	.7	.3	-	6
30.4	18.0	3.5	14.3	.7	46.2	14.7	2.1	23.7	9.0	5.4	2.4	7
5.3	4.1	.7	3.4	.2	12.4	5.6	.3	4.2	1.0	1.7	.8	8
6.7	4.2	.5	3.7	.4	9.3	3.3	.3	4.9	1.1	.4	.7	9
2.1	1.6	.5	1.1	.5	10.0	3.7	.3	5.1	.9	1.2	-	10
1.5	1.1	.3	.8	.2	9.6	3.7	1.4	5.2	2.3	.3	.3	11
2.0	1.5	.8	.7	.2	1.6	1.0	-	.4	.1	-	.1	12
-	-	-	-	-	-	-	-	-	-	-	-	13
2.3	1.0	.3	.7	-	3.2	1.5	.6	1.1	-	-	.7	14
4.3	2.6	1.0	1.5	.4	8.9	2.4	-	5.5	1.2	1.1	-	15
6.3	4.9	3.2	1.6	-	8.8	2.9	.5	4.2	1.1	1.1	.6	16
7.2	4.6	2.2	2.5	.3	19.4	7.1	1.0	9.3	1.4	1.9	1.1	17
10.5	6.1	3.2	2.9	.7	20.1	6.0	1.5	10.2	3.6	2.1	1.8	18
9.7	5.1	.5	4.5	-	14.1	4.5	.9	8.1	4.8	1.4	.2	19
14.6	7.5	.9	6.6	.4	14.3	4.5	.6	8.0	5.0	1.4	.4	20
11.4	6.0	.6	5.5	-	16.6	5.3	1.3	8.5	3.3	1.7	1.0	21
6.8	3.4	.5	2.9	.2	8.1	3.3	.7	4.3	2.4	.4	.1	22
6.5	2.6	.5	1.9	.1	17.3	6.3	1.3	8.3	4.3	1.6	1.1	23
1951	**1955**	**1971**	**1948**	—	**1956**	**1955**	**1953**	**1956**	**1947**	**1959**	**1964**	**24**
6.4	6.0	.6	5.4	-	11.3	3.1	...	4.1	...	2.9	1.2	25
8.7	7.9	1.9	6.1	.3	19.2	7.4	...	7.2	...	3.1	1.4	26
10.0	9.3	3.3	6.0	.9	12.4	4.6	...	5.1	...	2.1	.5	27
18.8	15.3	5.3	9.9	.7	19.6	9.0	...	7.2	...	2.4	1.0	28
13.8	4.2	1.4	2.8	-	16.7	6.2	...	7.8	...	1.5	1.3	29
11.6	.7	.4	.2	.1	14.9	5.0	...	8.9	...	.2	.8	30
6.3	.2	-	.2	-	20.0	4.9	4.9	14.1	14.1	.3	.7	31
4.1	.2	-	.2	-	16.6	3.4	3.4	13.1	13.1	.2	-	32
43	**34**	**36**	**33**	—	**47**	**42**	**73**	**58**	**75**	**31**	**38**	**33**
67.5	43.4	12.9	30.3	2.1	93.9	35.4	...	40.3	...	12.2	6.1	34
10.4	.3	-	.3	-	36.3	8.3	8.3	27.1	27.1	.5	.4	35
1.8	-	-	-	-	.5	...	...	...	...	-	.5	36
...	...	...	...	...	111.1	43.7	8.3	67.4	27.1	...	...	37
31.5	10.3	4.2	6.2	.9	16.0	...	...	...	...	10.2	5.8	38
20.7	15.4	5.5	9.7	.7	2.2	...	...	...	...	1.5	.7	39
14.5	9.7	1.9	7.8	.3	.6	...	...	...	...	.2	.4	40
6.6	5.0	.9	4.0	-	.5	...	...	...	...	.5	-	41
2.6	.9	.2	.7	-	-	...	...	...	...	-	-	42
3.7	2.4	.2	2.2	.2	.4	...	...	...	...	.4	-	43
2.9	**3.2**	**2.9**	**3.4**	—	**1.5**	—	—	—	—	**2.1**	**2.1**	**44**
-	-	-	-	-	2.8	2.3	.6	.5	.2	-	-	45
.7	.3	-	.3	-	6.8	3.7	.5	2.5	.9	.3	.4	46
9.0	6.5	1.0	5.5	.3	40.9	16.0	2.4	21.0	6.3	3.0	.8	47
26.5	17.7	3.1	14.5	1.4	33.4	10.8	1.9	17.3	7.0	3.6	1.7	48
22.0	9.8	3.4	6.4	.2	20.7	4.7	1.0	11.6	6.5	2.3	2.1	49
10.4	5.2	3.0	2.2	-	13.6	3.8	1.6	6.6	2.9	1.8	1.6	50
5.2	2.7	1.2	1.5	-	7.5	1.6	.2	4.8	1.9	1.0	.2	51
3.3	.9	.6	.4	.2	3.8	.8	.2	2.3	1.2	.6	.2	52
1.6	.4	.4	-	-	.8	.2	-	.4	.4	.2	-	53
.9	.3	.3	-	-	.4	-	-	.4	-	-	-	54
4.7	**4.4**	**5.2**	**4.2**	—	**3.9**	**3.5**	**3.9**	**4.1**	**4.4**	**4.3**	**4.8**	**55**
33.7	11.8	6.3	5.5	.9	121.5	41.4	7.7	66.9	27.0	8.2	5.0	56
36.9	25.4	6.3	18.9	.9	8.5	2.3	.6	.5	.2	3.7	2.0	57
7.2	5.4	.3	5.1	.3	.7	-	-	-	-	.7	-	58
1.8	1.1	-	1.1	-	-	-	-	-	-	-	-	59

Table 1-2. Financial Characteristics by Family Type—Occupied Units

[Numbers in thousands. ... means not applicable or sample too small. - means zero or rounds to zero.]

	Characteristics	All households	Family households										
			Total	Married couple					Male householder, no wife present				
				Total	With own children under 18				Total	With own children under 18			
					Total	Race of householder		Hhldr of Hispanic origin		Total	Race of householder		Hhldr of Hispanic origin
						White	Black				White	Black	
1	**Total**	**487.6**	**356.8**	**258.4**	**126.1**	**94.6**	**29.9**	**7.0**	**18.8**	**7.6**	**5.3**	**2.1**	**.2**
	Household Income												
2	Less than $5,000	62.4	35.9	11.2	4.3	2.2	2.1	.5	1.6	1.1	.6	.5	-
3	$5,000 to $9,999	54.4	29.3	14.0	4.7	1.4	3.3	.2	2.0	.7	-	.6	-
4	$10,000 to $14,999	58.1	40.2	25.2	9.8	6.4	3.4	.2	2.7	.7	.5	.2	.2
5	$15,000 to $19,999	49.5	32.4	21.0	8.8	6.3	2.3	1.4	1.3	.5	.4	.2	-
6	$20,000 to $24,999	57.4	44.0	31.1	14.8	9.2	5.1	1.9	3.1	.6	.2	.4	-
7	$25,000 to $29,999	36.1	26.7	21.5	11.9	9.7	2.2	.2	1.5	.9	.7	.2	-
8	$30,000 to $34,999	34.3	29.2	24.9	13.7	11.2	2.3	.7	1.5	.4	.2	.2	-
9	$35,000 to $39,999	28.9	24.5	22.9	14.7	11.8	2.6	-	.5	-	-	-	-
10	$40,000 to $49,999	37.0	32.6	29.3	15.2	11.5	3.7	.8	1.7	.8	.8	-	-
11	$50,000 to $59,999	24.8	22.0	21.1	10.0	8.5	1.5	.5	.8	.4	.4	-	-
12	$60,000 to $79,999	24.9	21.2	19.2	8.7	7.8	1.0	.2	1.3	.9	.9	-	-
13	$80,000 to $99,999	9.4	8.7	7.6	4.7	4.5	-	.2	.2	-	-	-	-
14	$100,000 to $119,999	4.1	3.7	3.3	1.9	1.7	.1	.2	.4	.2	.2	-	-
15	$120,000 or more	6.3	6.3	6.1	3.0	2.5	.3	.2	.2	.2	.2	-	-
16	**Median**	**21 687**	**24 615**	**31 043**	**33 247**	**35 417**	**23 800**	**23 483**	**23 009**	**25 646**	**34 760**	...	...
	As percent of poverty level:												
17	Less than 50 percent	48.2	34.7	11.5	5.9	2.6	3.3	.7	1.6	1.1	.6	.5	-
18	50 to 99	42.6	27.2	12.1	6.4	2.3	4.1	.3	1.6	.9	-	.7	-
19	100 to 149	53.3	36.5	23.1	11.3	7.5	3.5	.6	2.1	.6	.4	.2	.2
20	150 to 199	54.1	41.4	29.0	15.1	10.3	4.4	1.9	2.4	1.1	.6	.5	-
21	200 percent or more	289.3	217.0	182.6	67.4	71.9	14.6	3.5	11.1	3.9	3.7	.2	-
	Monthly Housing Costs												
22	Less than $100	20.0	10.9	3.0	.9	.7	.2	-	1.1	-	-	-	-
23	$100 to $199	73.0	48.4	30.9	5.8	4.5	1.3	.2	2.9	.6	.6	.2	.2
24	$200 to $249	36.9	27.7	16.1	2.8	1.8	1.0	-	1.9	.3	.1	.2	-
25	$250 to $299	37.0	26.5	15.5	6.0	4.1	2.0	.2	2.5	1.2	.4	.8	-
26	$300 to $349	40.4	25.4	19.8	8.1	4.4	3.7	.2	.2	.2	-	.2	-
27	$350 to $399	43.0	26.4	18.8	9.0	6.0	2.9	.7	.9	.5	.2	.2	-
28	$400 to $449	36.5	25.8	18.3	9.2	6.3	2.5	.8	1.3	.6	.4	.2	-
29	$450 to $499	31.0	24.6	17.1	10.7	6.6	4.1	.5	1.2	.2	.2	-	-
30	$500 to $599	45.4	36.4	29.1	17.1	13.4	3.4	1.7	1.7	1.3	1.0	.3	-
31	$600 to $699	24.7	21.3	17.3	11.8	9.0	2.6	1.1	.9	.6	.6	-	-
32	$700 to $799	19.5	16.8	15.0	9.9	8.9	.9	.7	.4	.2	.2	-	-
33	$800 to $899	11.6	10.2	8.5	5.2	4.8	.2	-	.9	.9	.9	-	-
34	$900 to $999	8.5	7.1	6.5	3.1	2.6	.5	.2	.2	-	-	-	-
35	$1,000 to $1,249	9.7	9.1	8.4	5.9	5.2	.5	.4	.2	-	-	-	-
36	$1,250 to $1,499	4.6	4.4	3.8	2.4	2.4	-	-	.4	.2	.2	-	-
37	$1,500 or more	4.4	4.2	4.0	2.6	2.6	-	-	-	-	-	-	-
38	No cash rent	9.0	5.2	4.1	2.9	2.5	.4	-	.2	-	-	-	-
39	Mortgage payment not reported	30.5	26.3	22.2	12.6	8.8	3.6	.4	1.9	.6	.4	.2	-
40	**Median (excludes no cash rent)**	**367**	**395**	**433**	**516**	**554**	**438**	**547**	**298**	**440**	**543**	-	-
	Monthly Housing Costs as Percent of Income												
41	Less than 5 percent	13.3	11.9	9.8	2.8	2.3	.5	.2	.4	.2	.2	-	-
42	5 to 9 percent	46.6	39.0	32.1	10.2	8.5	1.6	.2	2.5	.2	.2	-	-
43	10 to 14 percent	62.7	48.8	40.1	17.3	13.1	3.9	.6	2.3	.7	.7	-	.2
44	15 to 19 percent	65.6	49.3	39.3	21.2	16.4	4.4	.9	3.8	1.4	.9	.5	-
45	20 to 24 percent	59.2	40.4	31.7	16.0	12.9	2.9	.9	2.3	1.1	1.0	.2	-
46	25 to 29 percent	42.9	29.8	20.3	12.0	10.1	1.5	1.5	1.1	.7	.7	-	-
47	30 to 34 percent	28.7	22.0	16.5	9.4	5.8	3.5	.6	.9	.2	.2	-	-
48	35 to 39 percent	23.2	15.2	9.6	6.1	4.6	1.3	.6	.4	.2	.2	-	-
49	40 to 49 percent	28.2	16.7	10.0	5.0	3.7	1.3	.2	.5	.3	.2	.2	-
50	50 to 59 percent	12.6	9.0	5.2	3.3	2.3	1.0	.4	.3	.2	-	-	-
51	60 to 69 percent	10.2	6.5	3.3	1.5	.4	1.1	-	.8	.6	-	.6	-
52	70 percent or more	39.3	27.3	9.9	5.1	2.5	2.6	.5	1.1	1.1	.6	.5	-
53	Zero or negative income	15.8	9.7	4.3	.9	.7	.2	.2	.5	-	-	-	-
54	No cash rent	9.0	5.2	4.1	2.9	2.5	.4	-	.2	-	-	-	-
55	Mortgage payment not reported	30.3	26.1	22.2	12.6	8.8	3.6	.4	1.9	.6	.4	.2	-
56	**Median (excludes 3 previous lines)**	**22**	**21**	**19**	**21**	**20**	**24**	**27**	**19**	**24**	**22**	...	...
	OWNER OCCUPIED UNITS												
57	**Total**	**276.3**	**230.8**	**188.2**	**90.1**	**74.0**	**15.3**	**4.2**	**11.8**	**4.4**	**4.0**	**.4**	**.2**
	Value												
58	Less than $10,000	6.1	5.3	4.1	2.4	2.0	.4	-	.5	.2	-	.2	-
59	$10,000 to $19,999	5.8	4.6	3.3	1.5	.9	.6	-	.2	-	-	-	-
60	$20,000 to $29,999	10.3	8.0	4.6	1.8	1.2	.5	.2	.6	.4	.4	-	-
61	$30,000 to $39,999	16.6	11.0	7.2	2.6	1.0	1.4	-	1.3	.4	.2	.2	.2
62	$40,000 to $49,999	23.0	18.4	15.3	8.6	5.4	3.2	.6	.6	.2	.2	-	-
63	$50,000 to $59,999	33.2	27.2	20.6	10.7	8.8	1.9	1.5	2.3	-	-	-	-
64	$60,000 to $69,999	40.2	33.6	27.4	12.6	9.4	3.1	.6	1.6	.6	.6	-	-
65	$70,000 to $79,999	35.7	29.8	25.6	11.2	9.5	1.6	.2	.1	-	-	-	-
66	$80,000 to $99,999	41.9	36.1	30.3	14.7	12.9	1.2	.4	2.1	1.1	1.1	-	-
67	$100,000 to $119,999	20.3	18.1	14.6	6.7	6.4	.4	.2	1.1	.7	.7	-	-
68	$120,000 to $149,999	19.0	17.6	16.9	8.3	7.3	.8	.2	.5	.5	.5	-	-
69	$150,000 to $199,999	12.2	10.5	8.9	3.5	3.5	-	.2	1.0	.4	.4	-	-
70	$200,000 to $249,999	5.4	5.0	4.6	2.2	2.2	-	-	-	-	-	-	-
71	$250,000 to $299,999	1.0	.8	.8	.4	.4	-	-	-	-	-	-	-
72	$300,000 or more	5.5	4.9	4.1	3.1	3.0	.2	.2	-	-	-	-	-
73	**Median**	**70 794**	**72 442**	**74 518**	**74 473**	**78 554**	**58 324**	...	**62 670**	...	...	...	...

Family households—Con.					Nonfamily households							
Female householder, no husband present												
	With own children under 18					Living alone				Other nonfamily		
		Race of householder				Male		Female				
Total	Total	White	Black	Hhldr of Hispanic origin	Total	Total	65 and over	Total	65 and over	Male	Female	
79.6	43.7	12.9	30.7	2.1	130.8	43.7	8.3	67.4	27.1	12.7	7.0	1
23.0	17.7	1.0	16.5	.7	26.5	7.3	2.0	17.7	10.4	.4	1.2	2
13.3	6.5	1.2	5.3	.5	25.1	8.0	3.3	14.8	8.9	1.6	.7	3
12.4	5.8	2.0	3.8	-	17.9	6.7	1.7	9.0	3.7	1.6	.7	4
10.1	5.2	3.0	2.2	.2	17.1	5.5	-	9.5	1.2	1.4	.7	5
9.8	3.9	2.7	1.2	.4	13.5	4.8	.2	6.6	1.3	1.2	.8	6
3.8	2.1	1.2	.9	.4	9.3	2.7	.7	4.8	1.4	1.3	.5	7
2.8	1.4	1.1	.2	-	5.0	1.6	-	1.5	-	1.4	.4	8
1.0	.4	.4	-	-	4.4	2.2	-	1.1	-	.9	.2	9
1.6	.7	.2	.5	-	4.4	2.2	-	.6	-	1.1	.6	10
.2	-	-	-	-	2.8	.9	-	.8	-	.7	.4	11
.6	-	-	-	-	3.7	1.7	.4	.4	.2	1.0	.6	12
.9	-	-	-	-	.7	-	-	.7	-	-	-	13
-	-	-	-	-	.4	-	-	-	-	.2	.2	14
-	-	-	-	-	-	-	-	-	-	-	-	15
11 389	8 207	18 645	5000-	-	13 641	14 909	8 291	10 694	6 787	25 899	21 273	16
21.5	17.1	.8	16.1	.6	13.5	4.4	1.1	8.1	4.8	.4	.7	17
13.5	7.1	1.1	6.0	.4	15.4	3.8	.9	10.5	6.0	.5	.5	18
11.3	6.0	2.0	4.0	.2	16.8	4.9	2.1	9.3	5.9	1.8	.8	19
10.1	4.5	2.4	2.1	-	12.7	4.1	1.2	6.9	3.9	1.2	.6	20
23.2	9.0	6.5	2.5	.9	72.3	26.5	3.0	32.6	6.6	8.8	4.3	21
6.8	4.3	-	4.3	-	9.1	2.0	1.2	7.1	5.3	-	-	22
14.6	5.8	1.0	4.9	.2	24.6	8.5	4.0	14.6	10.2	.5	.9	23
9.7	4.8	1.0	3.9	.2	11.3	3.7	.2	6.7	3.9	.7	.2	24
8.5	4.8	.3	4.3	.1	10.5	4.5	.7	4.8	1.5	.7	.5	25
5.5	3.3	.9	2.4	-	15.0	6.4	1.2	6.0	.7	2.2	.3	26
6.7	4.5	1.4	3.1	.5	16.6	6.0	.3	9.1	1.3	1.0	.5	27
6.2	2.7	.8	1.9	.3	10.7	3.9	.3	4.5	1.1	1.6	.7	28
6.3	4.2	2.0	2.2	.3	6.4	1.3	-	3.4	.2	.8	1.0	29
5.6	3.9	2.2	1.7	.2	8.9	2.5	.2	3.4	.8	1.7	1.3	30
3.0	1.9	1.1	.8	.2	3.4	.9	-	1.3	.2	1.0	.2	31
1.4	.9	.7	.2	-	2.7	.4	-	.6	.2	.6	1.1	32
.9	.7	.5	.2	-	1.4	.4	-	.4	-	.6	-	33
.4	.2	.2	-	-	1.4	-	-	1.2	-	.2	-	34
.6	.4	.4	-	-	.6	.4	-	-	-	.2	-	35
.2	.2	-	.2	-	.2	-	-	.2	.2	-	-	36
.2	-	-	-	-	.2	-	-	-	-	.2	-	37
.9	.5	.2	.3	-	3.8	1.5	-	2.1	1.5	.2	-	38
2.1	.8	.4	.4	-	4.2	1.4	.2	2.0	-	.6	.2	39
293	323	472	273	-	320	313	172	285	173	424	462	40
1.6	-	-	-	-	1.5	1.5	.4	-	-	-	-	41
4.4	1.1	.6	.6	-	7.5	2.7	.4	3.5	2.3	.7	.6	42
6.4	1.5	.2	1.3	-	13.8	5.8	1.4	4.5	1.2	2.8	.7	43
6.1	2.9	1.1	1.8	.2	16.4	5.6	.2	7.3	3.2	2.3	1.2	44
6.5	2.8	.8	2.0	-	18.8	6.4	1.6	10.1	2.9	1.8	.5	45
8.5	4.6	2.1	2.5	.7	13.1	3.8	.4	7.8	2.8	.5	1.0	46
4.8	3.2	1.6	1.6	-	6.7	1.5	.4	4.3	1.5	.4	.5	47
5.3	3.7	2.0	1.7	.4	8.0	2.4	.5	4.3	1.1	1.1	.2	48
6.2	3.9	1.4	2.5	-	11.5	3.5	1.2	6.9	3.2	.7	.3	49
3.4	2.1	.7	1.4	-	3.6	1.6	-	1.6	1.3	.1	.3	50
2.6	1.5	.4	1.1	.2	3.8	.5	-	2.6	1.2	.2	.5	51
16.3	11.7	1.4	10.1	.6	12.0	3.4	.9	6.9	2.8	1.1	.7	52
4.9	3.3	-	3.3	-	6.1	2.2	.8	3.4	2.1	.3	.2	53
.9	.5	.2	.3	-	3.8	1.5	-	2.1	1.5	.2	-	54
1.9	.8	.4	.4	-	4.2	1.4	.2	2.0	-	.6	.2	55
33	39	34	47	-	25	23	24	28	29	20	26	56
30.8	10.6	6.2	4.4	.2	45.4	11.5	4.0	27.8	15.1	3.1	3.1	57
.7	.5	.2	.3	.2	.8	.5	-	.3	.1	-	-	58
1.1	.5	.1	.4	-	1.2	.5	.2	.8	.6	-	-	59
2.8	.9	.5	.4	-	2.3	.9	.7	1.1	.8	-	.3	60
2.6	.6	.4	.2	-	5.6	1.9	.4	3.4	1.9	.4	-	61
2.5	1.5	.8	.7	-	4.6	1.2	.9	3.2	1.4	.2	-	62
4.3	1.4	-	1.4	-	6.0	1.4	.2	3.7	1.8	.5	.4	63
4.6	1.7	1.1	.5	-	6.6	1.9	.7	3.7	2.5	.5	.6	64
4.1	.8	.6	.2	-	5.9	1.3	.2	3.2	2.2	.6	.8	65
3.7	1.3	1.0	.3	-	5.8	.6	-	3.7	1.6	.6	.8	66
2.4	.4	.4	-	-	2.3	.7	.6	1.3	.2	.2	-	67
.2	.2	.2	-	-	1.5	-	-	1.5	.6	-	-	68
.6	-	-	-	-	1.7	.2	-	1.3	.8	-	.2	69
.4	.4	.4	-	-	.4	-	-	.4	.2	-	-	70
-	-	-	-	-	.2	.2	.2	-	-	-	-	71
.8	.4	.4	-	-	.6	.2	-	.2	-	.2	-	72
63 260	60 142	69 834	-	-	63 311	55 306	-	64 004	63 476	-	-	73

Table 1-3. Housing Quality by Family Type—Occupied Units

[Numbers in thousands. ... means not applicable or sample too small. - means zero or rounds to zero.]

	Characteristics	All households	Family households										
			Total	Married couple					Male householder, no wife present				
				Total	With own children under 18				Total	With own children under 18			
					Total	Race of householder		Hhldr of Hispanic origin		Total	Race of householder		Hhldr of Hispanic origin
						White	Black				White	Black	
1	**Total**	**487.6**	**356.8**	**258.4**	**126.1**	**94.6**	**29.9**	**7.0**	**18.8**	**7.6**	**5.3**	**2.1**	**.2**
	Water Supply Stoppage												
2	With hot and cold piped water	487.0	356.7	258.4	126.1	94.6	29.9	7.0	18.8	7.6	5.3	2.1	.2
3	No stoppage in last 3 months	466.7	342.3	248.4	121.4	90.8	29.2	6.5	18.2	7.6	5.3	2.1	.2
4	With stoppage in last 3 months	14.6	9.7	7.2	3.8	3.3	.5	.4	.6	-	-	-	-
5	No stoppage lasting 6 hours or more	8.4	5.4	4.4	2.2	2.2	-	.4	.2	-	-	-	-
6	1 time lasting 6 hours or more	4.3	2.6	2.1	1.3	1.1	.2	-	-	-	-	-	-
7	2 times	.6	.6	.4	.2	-	.2	-	.2	-	-	-	-
8	3 times	.4	.4	-	-	-	-	-	.2	-	-	-	-
9	4 times or more	-	-	-	-	-	-	-	-	-	-	-	-
10	Number of times not reported	.9	.7	.4	.2	-	.2	-	-	-	-	-	-
11	Stoppage not reported	5.7	4.7	2.7	.9	.5	.2	.2	-	-	-	-	-
	Flush Toilet Breakdowns												
12	With one or more flush toilets	487.0	356.7	258.4	126.1	94.6	29.9	7.0	18.8	7.6	5.3	2.1	.2
13	With at least one working toilet at all times in last 3 months	454.0	331.3	243.1	118.4	90.0	27.0	6.3	17.1	7.0	4.9	2.0	.2
14	None working some time in last 3 months	31.7	24.1	14.5	7.5	4.6	2.9	.7	1.6	.6	.4	.2	-
15	No breakdowns lasting 6 hours or more	7.1	5.7	4.1	1.5	1.5	-	-	.3	.2	-	.2	-
16	1 time lasting 6 hours or more	16.6	12.8	7.6	5.1	3.2	2.0	.7	.7	.4	.4	-	-
17	2 times	2.2	1.8	.9	.2	-	.2	-	.4	-	-	-	-
18	3 times	.5	.3	-	-	-	-	-	-	-	-	-	-
19	4 times or more	.4	.4	-	-	-	-	-	.2	-	-	-	-
20	Number of times not reported	5.0	3.0	1.9	.7	-	.7	-	-	-	-	-	-
21	Breakdowns not reported	1.3	1.3	.8	.2	-	-	-	.2	-	-	-	-
	Sewage Disposal Breakdowns												
22	With public sewer	456.0	331.3	238.9	116.3	85.6	29.2	6.8	18.1	7.2	4.9	2.1	-
23	No breakdowns in last 3 months	444.5	322.8	234.1	115.2	84.6	29.0	6.6	17.6	7.0	4.7	2.1	-
24	With breakdowns in last 3 months	11.5	8.5	4.8	1.1	.9	.2	.2	.5	.2	.2	-	-
25	No breakdowns lasting 6 hours or more	3.5	3.2	2.1	.4	.4	-	.2	.3	.2	.2	-	-
26	1 time lasting 6 hours or more	5.1	3.3	2.0	.4	.4	-	-	.2	-	-	-	-
27	2 times	1.8	1.1	.4	.2	-	.2	-	-	-	-	-	-
28	3 times	.3	.3	.2	.2	.2	-	-	-	-	-	-	-
29	4 times or more	.7	.7	-	-	-	-	-	-	-	-	-	-
30	With septic tank or cesspool	31.0	25.4	19.5	9.8	9.1	.7	.2	.7	.4	.4	-	.2
31	No breakdowns in last 3 months	29.8	24.3	18.6	9.1	8.4	.7	.2	.7	.4	.4	-	.2
32	With breakdowns in last 3 months	1.3	1.0	.9	.6	.6	-	-	-	-	-	-	-
33	No breakdowns lasting 6 hours or more	.5	.5	.5	.3	.3	-	-	-	-	-	-	-
34	1 time lasting 6 hours or more	.4	.2	.2	.2	.2	-	-	-	-	-	-	-
35	2 times	.2	.2	-	-	-	-	-	-	-	-	-	-
36	3 times	.2	.2	.2	.2	.2	-	-	-	-	-	-	-
37	4 times or more	-	-	-	-	-	-	-	-	-	-	-	-
	Heating Problems												
38	With heating equipment and occupied last winter	427.9	320.8	237.5	115.4	87.4	26.5	5.8	15.8	5.7	4.3	1.4	.2
39	Not uncomfortably cold for 24 hours or more last winter	392.0	294.6	221.3	106.5	81.3	23.8	5.4	14.7	5.2	4.3	.9	.2
40	Uncomfortably cold for 24 hours or more last winter[1]	35.5	25.8	15.8	8.6	5.9	2.7	.4	1.1	.5	-	.5	-
41	Equipment breakdowns	7.0	4.8	2.5	1.5	1.3	.2	-	-	-	-	-	-
42	No breakdowns lasting 6 hours or more	.2	.2	.2	-	-	-	-	-	-	-	-	-
43	1 time lasting 6 hours or more	5.0	3.5	2.1	1.4	1.1	.2	-	-	-	-	-	-
44	2 times	.5	.2	-	-	-	-	-	-	-	-	-	-
45	3 times	.3	.3	-	-	-	-	-	-	-	-	-	-
46	4 times or more	.3	.2	-	-	-	-	-	-	-	-	-	-
47	Number of times not reported	.6	.5	.2	.2	.2	-	-	-	-	-	-	-
48	Other causes	28.4	20.9	13.3	7.1	4.6	2.5	.4	1.1	.5	-	.5	-
49	Utility interruption	8.3	7.1	5.6	2.5	1.5	1.0	-	.2	.2	-	.2	-
50	Inadequate heating capacity	8.6	5.9	3.2	1.5	1.1	.3	.4	.6	.2	-	.2	-
51	Inadequate insulation	7.3	4.9	2.7	1.9	1.3	.7	-	.4	.2	-	.2	-
52	Other	3.8	2.6	1.8	1.2	.7	.5	-	-	-	-	-	-
53	Not reported	.3	.3	-	-	-	-	-	-	-	-	-	-
54	Reason for discomfort not reported	.6	.4	-	-	-	-	-	-	-	-	-	-
55	Discomfort not reported	.4	.4	.4	.2	.2	-	-	-	-	-	-	-
	Selected Deficiencies[1]												
56	Signs of rats in last 3 months	51.0	40.3	20.6	12.1	6.8	5.0	.4	3.2	1.5	.4	1.1	-
57	Holes in floors	14.2	11.4	4.3	2.7	1.7	.9	.2	.5	.2	-	.2	-
58	Open cracks or holes (interior)	42.9	33.7	16.5	8.6	5.0	3.6	1.0	1.6	.9	.6	.2	-
59	Broken plaster or peeling paint (interior)	37.4	28.6	13.2	7.8	4.1	3.7	.5	3.3	1.3	.4	.7	-
60	No electrical wiring	-	-	-	-	-	-	-	-	-	-	-	-
61	Exposed wiring	10.2	7.7	3.7	1.6	.6	1.0	.2	1.2	.8	.4	.4	-
62	Rooms without electric outlets	8.9	6.0	2.7	1.6	.7	.8	-	.5	.5	-	.5	-
	Selected Amenities[1]												
63	Porch, deck, balcony, or patio	360.3	270.8	203.7	100.4	78.7	20.5	4.9	13.3	5.5	3.7	1.6	.2
64	Not reported	.2	.2	.2	.2	.2	-	-	-	-	-	-	-
65	Telephone available	455.9	337.2	248.5	119.2	89.8	27.8	6.3	17.4	7.0	5.1	1.8	.2
66	Usable fireplace	83.9	72.5	64.4	38.9	34.0	4.3	.8	2.8	2.1	2.1	-	-
67	Separate dining room	155.9	121.9	100.3	47.3	39.9	7.2	3.2	6.9	3.1	2.6	.4	-
68	With 2 or more living rooms or recreation rooms, etc.	148.6	126.6	107.5	51.4	41.5	9.2	1.5	5.6	2.6	2.2	.4	-
69	Garage or carport included with home	222.9	187.0	154.9	75.8	64.4	10.6	3.7	8.9	3.6	3.6	-	.2
70	Not included	264.3	169.6	103.5	50.3	30.2	19.2	3.3	9.9	4.0	1.7	2.1	-
71	Offstreet parking included	183.7	120.0	81.2	39.6	26.5	12.5	2.8	5.4	1.8	1.1	.7	-
72	Offstreet parking not included	1.4	.8	.6	.4	.2	.2	-	-	-	-	-	-
73	Garage or carport not reported	.4	.2	-	-	-	-	-	-	-	-	-	-

Family households—Con.					Nonfamily households							
Female householder, no husband present												
	With own children under 18					Living alone				Other nonfamily		
		Race of householder				Male		Female				
Total	Total	White	Black	Hhldr of Hispanic origin	Total	Total	65 and over	Total	65 and over	Male	Female	
79.6	**43.7**	**12.9**	**30.7**	**2.1**	**130.8**	**43.7**	**8.3**	**67.4**	**27.1**	**12.7**	**7.0**	1
79.5	43.6	12.9	30.5	2.1	130.3	43.4	8.3	67.3	27.1	12.7	7.0	2
75.6	41.3	12.7	28.4	2.1	124.4	41.3	7.4	64.0	26.5	12.3	6.8	3
1.9	1.1	-	1.1	-	4.9	1.8	.9	2.6	.3	.4	.2	4
.8	.4	-	.4	-	3.0	1.2	.7	1.4	.3	.2	.2	5
.8	.4	-	.4	-	1.7	.3	.2	1.2	-	.2	-	6
-	-	-	-	-	-	-	-	-	-	-	-	7
.2	.2	-	.2	-	-	-	-	-	-	-	-	8
-	-	-	-	-	-	-	-	-	-	-	-	9
.4	.2	-	.2	-	.2	.2	-	-	-	-	-	10
2.0	1.2	.2	1.0	-	1.0	.3	-	.7	.4	-	-	11
79.5	43.6	12.9	30.5	2.1	130.3	43.4	8.3	67.3	27.1	12.7	7.0	12
												13
71.1	37.8	12.0	25.8	1.8	122.7	41.2	8.1	62.9	25.7	12.2	6.4	14
8.0	5.6	.7	4.7	.3	7.6	2.2	.2	4.3	1.5	.5	.6	15
1.3	.4	-	.4	-	1.3	.2	-	.8	.5	.3	-	16
4.5	3.7	.7	2.8	.1	3.8	1.2	-	2.4	.7	-	.2	17
.5	.5	-	.5	.2	.4	.2	-	.2	-	-	-	18
.3	.2	-	.2	-	.2	-	-	-	-	-	.2	19
.2	.2	-	.2	-	-	-	-	-	-	-	-	20
1.2	.6	-	.6	-	1.9	.7	.2	.9	.4	.2	.2	21
.4	.2	.2	-	-	-	-	-	-	-	-	-	
74.3	41.4	11.8	29.5	1.9	124.7	40.8	7.6	65.2	26.7	12.2	6.4	22
71.1	39.9	11.4	28.3	1.9	121.7	39.5	7.4	63.8	26.4	12.2	6.2	23
3.3	1.5	.3	1.2	-	2.9	1.4	.2	1.3	.3	-	.2	24
.7	.2	-	.2	-	.4	.4	.2	-	-	-	-	25
1.1	.5	.3	.2	-	1.8	.8	-	.8	.3	-	.2	26
.7	.5	-	.5	-	.7	.2	-	.6	-	-	-	27
.2	-	-	-	-	-	-	-	-	-	-	-	28
.7	.3	-	.3	-	-	-	-	-	-	-	-	29
5.1	2.2	1.2	1.1	.2	5.6	2.5	.7	2.1	.5	.5	.6	30
5.0	2.2	1.2	1.1	.2	5.4	2.3	.7	2.1	.5	.5	.6	31
.2	-	-	-	-	.2	.2	-	-	-	-	-	32
-	-	-	-	-	-	-	-	-	-	-	-	33
-	-	-	-	-	.2	.2	-	-	-	-	-	34
.2	-	-	-	-	-	-	-	-	-	-	-	35
-	-	-	-	-	-	-	-	-	-	-	-	36
-	-	-	-	-	-	-	-	-	-	-	-	37
												38
67.5	35.1	10.3	24.6	1.8	107.2	37.1	7.6	58.2	26.1	6.3	5.6	39
58.6	28.7	9.6	19.1	1.5	97.4	33.7	7.0	53.9	25.2	5.5	4.3	40
8.9	6.4	.7	5.5	.3	9.8	3.4	.6	4.3	1.0	.7	1.3	
2.3	1.8	.2	1.6	-	2.2	.8	-	1.0	-	-	.4	41
-	-	-	-	-	-	-	-	-	-	-	-	42
1.3	.8	-	.8	-	1.6	.8	-	.3	-	-	.4	43
.2	.2	.2	-	-	.3	-	-	.3	-	-	-	44
.3	.3	-	.3	-	-	-	-	-	-	-	-	45
.2	.2	-	.2	-	.2	-	-	.2	-	-	-	46
.3	.3	-	.3	-	.2	-	-	.2	-	-	-	47
6.5	4.6	.5	3.9	.3	7.5	2.7	.6	3.1	1.0	.7	.9	48
1.3	1.1	.2	1.0	.2	1.2	.7	.2	.4	-	-	.2	49
2.1	.9	-	.9	-	2.7	.7	-	1.1	.6	.2	.7	50
1.9	1.4	.2	1.1	.1	2.3	1.0	-	1.0	.4	.4	-	51
.8	.8	.2	.6	-	1.2	.4	.4	.6	-	.2	-	52
.3	.3	-	.3	-	-	-	-	-	-	-	-	53
.4	.2	-	.2	-	.2	-	-	.2	-	-	-	54
-	-	-	-	-	-	-	-	-	-	-	-	55
16.5	10.0	1.4	8.4	.3	10.7	4.2	1.1	4.5	1.6	1.4	.5	56
6.6	4.3	.3	4.1	-	2.8	1.6	.2	.9	.3	.2	.2	57
15.7	10.3	.8	9.3	.1	9.1	3.3	.5	3.3	.8	1.7	.8	58
12.1	8.0	.5	7.3	.1	8.8	3.5	.5	3.3	1.6	1.8	.2	59
-	-	-	-	-	-	-	-	-	-	-	-	60
2.9	2.5	.5	2.0	.2	2.5	1.5	.3	.7	.2	.3	-	61
2.8	2.2	.2	2.0	.2	2.9	1.0	.3	1.2	.4	.7	-	62
53.8	27.4	8.9	18.4	1.1	89.6	29.6	5.3	45.8	18.6	9.4	4.8	63
-	-	-	-	-	-	-	-	-	-	-	-	64
71.3	38.6	12.2	26.3	2.0	118.7	37.7	8.0	63.8	26.2	10.8	6.3	65
5.4	2.4	1.3	1.1	.4	11.3	3.6	.8	5.4	1.3	1.3	1.0	66
14.7	7.2	4.2	3.0	.2	34.0	7.9	1.9	20.5	9.4	3.7	1.8	67
												68
13.5	4.2	2.3	1.9	.3	22.0	5.3	1.2	12.9	7.3	2.3	1.6	
23.2	9.0	4.9	4.0	-	35.9	9.2	2.8	21.9	11.2	2.6	2.2	69
56.2	34.8	8.0	26.6	2.1	94.7	34.5	5.5	45.3	15.9	10.1	4.8	70
33.4	21.5	7.4	14.1	1.8	63.7	22.7	3.6	31.0	9.5	6.8	3.2	71
.2	.2	.2	-	-	.5	-	-	.2	-	.4	-	72
.2	-	-	-	-	.2	-	-	.2	-	-	-	73

Table 1-3. **Housing Quality by Family Type—Occupied Units**—Con.

[Numbers in thousands. ... means not applicable or sample too small. - means zero or rounds to zero.]

	Characteristics	All households	Family households										
				Married couple					Male householder, no wife present				
					With own children under 18					With own children under 18			
						Race of householder					Race of householder		
			Total	Total	Total	White	Black	Hhldr of Hispanic origin	Total	Total	White	Black	Hhldr of Hispanic origin
	Overall Opinion of Structure												
1	1 (worst)	5.3	4.7	.9	.2	.2	-	-	.6	.2	.2	-	-
2	2	1.6	1.3	.3	.3	.3	-	-	-	-	-	-	-
3	3	3.5	2.1	1.2	.7	.6	.2	.2	.2	.2	.2	-	-
4	4	5.9	4.4	2.3	1.2	.7	.6	-	.4	-	-	-	-
5	5	36.1	25.2	14.9	7.7	5.4	2.3	1.1	1.2	.8	.2	.5	-
6	6	24.8	16.8	11.2	7.8	4.7	2.4	.2	1.6	.9	.7	.2	-
7	7	58.7	42.9	29.5	18.5	14.6	3.7	.8	2.5	1.3	.7	.5	-
8	8	102.0	74.7	54.2	27.3	19.3	7.6	.9	3.9	1.6	1.2	.4	.2
9	9	55.9	41.2	32.2	15.1	11.7	3.2	1.1	1.6	.5	.5	-	-
10	10 (best)	191.4	142.4	110.7	47.3	37.1	10.0	2.9	6.8	2.2	1.6	.5	-
11	Not reported	2.4	.9	.8	-	-	-	-	.2	-	-	-	-
	Neighborhood Conditions												
12	With neighborhood	482.1	353.4	255.9	125.3	94.0	29.9	6.8	18.4	7.2	4.9	2.1	.2
13	No problems	293.0	211.4	153.2	72.0	54.3	16.7	3.4	12.2	5.1	3.3	1.6	.2
14	With problems[1]	188.7	141.8	102.6	53.3	39.8	13.1	3.4	6.1	2.1	1.6	.5	-
15	Crime	36.4	25.6	14.6	6.6	3.9	2.5	.4	1.7	.2	.2	-	-
16	Noise	27.3	19.5	14.7	7.6	4.8	2.6	.5	.2	-	-	-	-
17	Traffic	28.5	20.9	16.1	9.1	7.5	1.3	.6	.6	.2	.2	-	-
18	Litter or housing deterioration	33.1	26.6	20.6	10.4	7.6	2.9	1.2	.2	.2	.2	-	-
19	Poor city or county services	15.9	12.6	10.4	5.9	4.2	1.7	.2	.2	.2	.2	-	-
20	Undesirable commercial, institutional, industrial	13.0	9.1	6.4	3.3	2.3	1.0	.2	.6	.2	-	.2	-
21	People	71.2	53.0	35.2	18.9	13.3	5.4	1.3	2.2	1.1	.9	.2	-
22	Other	33.3	26.2	21.3	10.7	7.6	3.1	.4	.8	-	-	-	-
23	Type of problem not reported	2.4	1.9	1.0	.6	.4	.2	-	.4	.2	-	.2	-
24	Presence of problems not reported	.3	.2	-	-	-	-	-	.2	-	-	-	-
	Overall Opinion of Neighborhood												
25	1 (worst)	12.8	11.2	4.2	2.1	1.1	.9	-	.4	.2	.2	-	-
26	2	6.8	5.1	2.8	1.6	1.1	.5	.2	.4	-	-	-	-
27	3	7.9	5.1	2.0	.7	.6	.2	.2	.7	.2	.2	-	-
28	4	10.7	7.8	5.2	2.7	1.9	.9	-	-	-	-	-	-
29	5	39.2	26.2	19.2	9.0	6.5	2.3	1.2	1.3	.6	.4	.2	-
30	6	27.2	16.7	12.3	6.6	4.8	1.5	.2	1.1	.2	-	.2	-
31	7	49.7	34.6	25.9	12.7	9.5	3.2	.7	1.3	.3	-	.2	-
32	8	94.7	72.1	54.8	29.5	20.8	8.0	1.9	3.6	1.7	1.0	.7	-
33	9	56.6	43.7	32.7	16.6	13.2	3.4	.6	2.7	1.7	1.3	.4	-
34	10 (best)	176.4	128.8	96.9	43.7	34.5	9.1	2.0	6.9	2.4	1.9	.5	.2
35	No neighborhood	.8	.8	.4	-	-	-	-	.4	.4	.4	-	-
36	Not reported	4.7	2.6	2.1	.8	.6	-	.2	-	-	-	-	-

[1]Figures may not add to total because more than one category may apply to a unit.

Family households—Con.					Nonfamily households							
Female householder, no husband present												
	With own children under 18					Living alone				Other nonfamily		
		Race of householder				Male		Female				
Total	Total	White	Black	Hhldr of Hispanic origin	Total	Total	65 and over	Total	65 and over	Male	Female	
3.3	2.5	-	2.5	-	.5	.2	-	.2	-	-	.2	1
1.0	.7	.2	.5	.2	.2	-	-	.2	.2	-	-	2
.7	.5	-	.5	-	1.4	.8	-	.6	.2	-	-	3
1.7	1.4	.2	1.2	-	1.5	.9	-	.5	-	.1	-	4
9.1	5.4	1.6	3.7	.4	10.9	5.1	.3	4.3	1.7	1.4	.2	5
4.0	1.9	.3	1.6	-	8.0	4.5	.4	2.1	.3	1.1	.4	6
10.9	6.2	2.3	3.8	.2	15.9	5.3	.6	5.4	.8	3.1	2.0	7
16.7	9.9	3.1	6.7	.9	27.3	9.6	1.3	14.1	3.6	2.5	1.1	8
7.4	4.8	2.2	2.5	.2	14.7	5.3	.5	7.0	1.6	1.5	.9	9
24.9	10.6	3.0	7.7	.3	49.0	11.6	4.7	32.6	18.5	2.6	2.2	10
-	-	-	-	-	1.4	.5	.5	.5	.2	.4	-	11
79.1	43.6	12.8	30.7	2.1	128.7	42.7	7.6	66.5	26.6	12.5	7.0	12
46.0	23.8	6.4	17.4	1.2	81.6	27.3	5.8	43.3	21.0	7.3	3.7	13
33.1	19.8	6.3	13.3	.9	47.0	15.4	1.9	23.0	5.4	5.2	3.3	14
9.3	5.5	.6	4.9	.2	10.8	4.7	.3	4.2	1.0	.8	1.0	15
4.6	2.5	.5	2.0	-	7.9	1.4	.2	4.2	1.4	1.8	.5	16
4.2	1.8	.6	1.2	-	7.6	3.2	.2	3.5	.8	.3	.5	17
5.8	4.2	2.0	2.2	.4	6.5	1.9	.2	3.6	1.0	.9	.2	18
2.0	.9	-	.9	-	3.3	1.1	.4	1.7	.6	.2	.3	19
												20
2.2	1.6	.5	1.0	-	3.9	1.3	.4	2.6	.5	-	-	
15.6	10.1	3.3	6.7	.1	18.2	5.3	.2	8.8	2.0	2.5	1.6	21
4.2	2.7	1.4	1.3	.2	7.1	2.0	.4	4.0	.9	.9	.3	22
.6	.3	-	.3	-	.5	.3	-	-	-	.2	-	23
-	-	-	-	-	.2	-	-	.2	.2	-	-	24
6.6	5.3	.2	4.9	.1	1.6	.5	-	.7	.2	.3	-	25
2.0	1.1	.5	.7	-	1.6	.6	-	.7	.2	-	.3	26
2.4	1.2	.7	.5	.2	2.8	.8	-	1.5	.4	.5	-	27
2.6	1.6	.2	1.4	-	2.8	1.2	.2	1.5	-	.2	-	28
7.7	3.7	.9	2.8	.2	11.1	3.6	.5	4.7	1.4	1.7	1.0	29
3.3	2.5	.7	1.8	.2	10.4	5.0	.6	4.3	.5	.9	.2	30
7.5	4.3	1.7	2.6	.2	15.1	4.4	.4	7.4	2.1	2.4	.9	31
13.7	8.4	3.7	4.6	1.0	22.6	9.2	1.2	9.7	3.5	2.5	1.1	32
8.3	4.9	1.4	3.5	-	13.0	4.1	.7	6.9	1.0	1.4	.5	33
25.0	10.6	2.8	7.8	.3	47.7	13.2	4.1	29.1	17.3	2.6	2.8	34
-	-	-	-	-	-	-	-	-	-	-	-	35
.6	.2	.2	-	-	2.1	1.0	.7	.9	.5	.2	-	36

Table 1-4. Neighborhood Quality—Occupied Units

[Numbers in thousands. ... means not applicable or sample too small. - means zero or rounds to zero.]

Characteristics	Total occupied units	Tenure		Housing unit characteristics				Household characteristics					Selected subareas[1]		
		Owner	Renter	New construction 4 yrs	Mobile homes	Physical problems: Severe	Physical problems: Moderate	Black	Hispanic	Elderly (65+)	Moved in past year	Below poverty level	Area one	Area two	Area three
Total	**487.6**	**276.3**	**211.3**	**32.1**	**10.1**	**3.5**	**101.4**	**151.1**	**21.2**	**87.3**	**102.3**	**90.8**	**212.5**	**176.2**	**49.6**
Condition Present as a Percent of Total[2]															
Street noise or traffic	38.09	36.09	40.70	19.29	39.78	66.04	45.93	41.79	32.02	38.78	34.51	45.53	41.21	36.66	28.53
Streets needing repair	28.78	29.17	28.28	22.13	58.99	34.82	34.58	32.24	28.05	25.29	27.34	32.90	35.91	15.01	48.46
Neighborhood crime	29.59	27.23	32.66	20.22	13.39	53.57	35.40	33.69	28.50	22.66	27.93	31.77	38.63	25.60	12.91
Littered streets or lots	21.47	18.83	24.91	11.52	22.80	55.45	29.18	27.41	26.45	18.06	20.92	27.27	25.46	17.91	15.88
Rundown buildings	18.91	17.82	20.34	7.94	20.14	51.94	28.96	25.56	20.00	15.40	18.16	23.75	21.85	17.06	15.62
Non-residential activities	27.33	21.32	35.19	22.30	37.78	37.59	33.25	27.59	24.87	25.59	34.44	29.93	26.36	30.70	17.21
Odors, smoke, or gas	12.26	12.80	11.54	7.64	15.49	16.70	14.39	12.84	16.47	10.11	7.01	13.95	10.67	11.03	7.38
Any condition(s)	74.75	72.41	77.80	64.44	75.94	95.23	82.36	76.83	64.37	71.31	73.46	80.51	78.05	72.00	69.08
Two or more conditions	48.51	44.89	53.24	28.96	60.85	85.59	59.04	53.78	41.51	44.31	46.75	55.57	52.74	44.62	41.32
No conditions present	25.06	27.36	22.04	35.56	24.06	4.77	17.43	22.89	34.65	28.21	26.38	19.30	21.67	27.78	30.92
Not reported	.20	.23	.16	-	-	-	.22	.28	.98	.48	.16	.19	.28	.22	-
Condition Bothersome as a Percent of Total[2]															
Street noise or traffic	18.01	17.59	18.56	9.04	18.99	44.61	21.89	19.53	19.52	14.53	14.92	19.21	19.30	18.42	13.01
Streets needing repair	19.17	20.77	17.08	11.46	52.46	34.82	20.29	20.89	18.12	14.41	13.87	19.69	23.60	9.42	35.31
Neighborhood crime	21.76	19.66	24.50	14.82	10.33	53.57	24.52	23.11	21.08	13.17	19.99	21.67	28.49	18.28	11.28
Littered streets or lots	15.04	13.29	17.34	9.23	15.73	46.55	19.02	17.51	20.52	9.34	13.92	17.91	16.62	13.92	10.89
Rundown buildings	12.04	11.41	12.87	5.19	10.49	42.87	18.17	17.16	13.93	5.86	11.31	14.48	13.90	11.04	10.49
Non-residential activities	5.02	4.75	5.38	2.87	9.29	10.13	6.15	4.33	3.63	2.19	5.14	3.87	5.03	5.04	4.70
Odors, smoke, or gas	8.36	8.78	7.82	5.25	10.60	16.70	9.85	8.32	11.43	5.18	4.39	9.97	6.77	7.86	5.48
Unsatisfactory police protection	11.14	9.30	13.56	6.97	7.45	42.32	15.78	15.62	9.76	7.71	11.20	13.28	16.86	6.82	7.81
Unsatisfactory hospitals or clinics	6.67	6.49	6.90	3.67	11.57	10.05	8.87	9.11	9.96	6.62	6.06	9.34	7.25	5.60	3.31
Unsatisfactory neighborhood shopping	6.63	6.53	6.77	14.42	17.18	5.34	7.93	7.97	4.52	7.58	6.56	8.39	6.23	6.29	5.36
Unsatisfactory public elementary school	6.60	7.95	4.83	4.20	4.96	5.85	6.39	5.45	6.40	-	3.40	4.80	6.80	6.49	2.52
Unsatisfactory public transportation	4.56	4.42	4.75	2.21	3.54	9.13	5.19	5.97	2.64	4.59	3.07	4.47	3.96	5.17	-
Any condition(s) bothersome	59.65	60.21	58.93	49.01	77.88	85.59	63.33	60.37	60.88	47.09	52.76	57.66	62.54	56.36	55.11
Two or more conditions	34.97	36.23	33.32	24.73	48.20	72.03	40.08	37.94	30.85	22.86	27.89	35.03	38.11	31.28	30.72
Conditions so Objectionable Household Wants to Move as a Percent of Total[2]															
Street noise or traffic	5.48	5.17	5.89	1.03	7.99	19.06	9.19	7.65	4.75	3.31	3.97	6.51	6.38	5.00	4.29
Streets needing repair	4.62	4.61	4.64	1.05	19.16	13.10	6.69	7.63	2.43	2.62	2.77	5.84	6.17	2.15	7.13
Neighborhood crime	8.00	5.65	11.08	5.31	5.85	39.24	13.11	12.64	8.75	4.13	9.37	11.29	12.32	4.52	4.52
Littered streets or lots	6.08	4.70	7.89	2.96	9.88	27.60	9.94	9.56	8.84	2.14	6.37	10.04	7.26	5.11	3.79
Rundown buildings	5.74	4.78	7.01	2.86	8.35	24.03	9.06	9.98	6.67	2.99	4.68	9.01	6.97	5.08	5.24
Non-residential activities	2.20	2.14	2.29	1.14	4.85	5.37	3.85	2.32	1.04	.84	1.78	2.04	2.24	1.77	2.75
Odors, smoke, or gas	3.32	2.89	3.87	1.67	4.40	9.85	4.80	4.19	3.41	2.32	2.04	4.59	3.39	2.25	3.17
Unsatisfactory police protection	3.93	2.37	5.98	.59	3.02	27.48	6.99	7.39	2.47	2.49	4.47	6.62	7.39	1.58	.63
Unsatisfactory hospitals or clinics	.84	.63	1.12	-	-	10.05	1.71	1.53	1.58	.68	.99	1.71	1.22	.39	-
Unsatisfactory public elementary school	1.95	1.98	1.90	1.22	2.00	5.85	2.43	2.10	4.53	-	1.62	2.73	2.20	1.50	.28
Any condition(s) objectionable	18.61	16.02	21.99	11.55	23.27	59.42	25.75	24.97	19.90	8.93	16.89	23.46	22.78	14.99	13.51
Two or more conditions	10.64	9.45	12.20	4.04	17.79	42.81	16.67	16.26	10.31	4.99	10.26	15.09	13.59	7.83	8.56
Incomplete Reporting as a Percent of Total[2]															
Street noise or traffic	.24	.30	.16	-	-	-	.22	.28	.98	.48	.16	.19	.28	.33	-
Streets needing repair	.20	.23	.16	-	-	-	.22	.28	.98	.48	.16	.19	.28	.22	-
Neighborhood crime	.44	.41	.48	.59	-	-	.55	.49	.98	.48	1.13	.55	.61	.49	-
Littered streets or lots	.27	.23	.33	-	-	-	.56	.51	.98	.68	.16	.38	.44	.22	-
Rundown buildings	.39	.31	.49	-	-	-	.39	.62	.98	.48	.34	.76	.55	.31	-
Non-residential activities	.28	.30	.24	-	-	-	.39	.39	.98	.48	.16	.38	.46	.22	-
Odors, smoke, or gas	.32	.23	.44	-	-	-	.56	.51	.98	.68	.16	.38	.44	.35	-
Unsatisfactory police protection (includes don't know)	10.46	9.43	11.82	14.58	11.05	9.28	11.08	11.39	12.50	15.71	15.92	11.30	12.61	7.40	16.02
Unsatisfactory hospitals or clinics (includes don't know)	3.75	2.65	5.19	9.52	6.52	5.19	4.68	3.35	6.05	5.08	7.46	4.10	3.41	2.86	7.13
Public Elementary School as a Percent of Total															
Households with any children aged 0-16	34.92	36.09	33.44	40.38	49.47	51.08	37.86	43.45	41.31	4.80	37.06	44.94	31.67	33.62	48.33
Satisfactory public elementary school	29.03	29.53	28.40	33.82	45.65	46.01	35.47	38.99	33.87	4.11	28.89	41.34	27.54	24.66	43.55
Unsatisfactory public elementary school	-	-	-	-	-	-	-	-	-	-	-	-	-	-	-
So bothered they want to move	-	-	-	-	-	-	-	-	-	-	-	-	-	-	-
Not reported	-	-	-	-	-	-	-	-	-	-	-	-	-	-	-
Not reported or don't know	5.89	6.56	5.04	6.57	3.82	5.06	2.39	4.46	7.44	.69	8.16	3.60	4.14	8.97	4.78
Public elementary school less than 1 mile	25.26	25.19	25.36	18.04	21.75	37.19	34.02	34.54	25.55	2.71	22.75	36.02	28.28	24.82	14.77
Public elementary school 1 mile or more	15.14	17.89	11.65	26.10	32.95	20.10	10.13	13.80	21.55	1.63	16.09	13.58	9.20	13.47	36.15
Not reported	1.58	1.64	1.51	.62	-	-	.53	.87	1.05	.46	1.73	.37	1.49	2.27	-
Households without children aged 0-16	65.08	63.91	66.56	59.62	50.53	48.92	62.14	56.55	58.69	95.20	62.94	55.06	68.33	66.38	51.67
Households with children aged 4-16	36.78	41.29	31.07	33.36	37.65	42.19	40.11	43.84	42.51	4.47	30.59	45.28	33.11	34.63	48.17
Attend public school(K-12)	22.88	22.31	23.61	25.30	29.23	36.56	32.30	35.34	20.69	3.54	23.78	38.32	21.51	18.08	35.44
Attend private school (K-12)	12.18	17.57	5.35	6.81	8.42	5.64	6.51	7.04	14.32	.93	4.21	4.79	10.33	14.34	11.22
Attend ungraded school, preschool, etc	.40	.38	.43	.62	-	-	.19	.25	1.85	-	.90	.22	.27	.56	.35
Does not attend school	.80	.62	1.02	.63	-	-	.76	.51	4.60	-	1.37	.59	.27	1.20	1.15
Not reported	.52	.41	.66	-	-	-	.35	.70	1.05	-	.33	1.35	.73	.45	-

Table 1-4. **Neighborhood Quality—Occupied Units**—Con.

[Numbers in thousands. ... means not applicable or sample too small. - means zero or rounds to zero.]

Characteristics	Total occupied units	Tenure		Housing unit characteristics				Household characteristics					Selected subareas[1]		
		Owner	Renter	New construction 4 yrs	Mobile homes	Physical problems: Severe	Physical problems: Moderate	Black	Hispanic	Elderly (65+)	Moved in past year	Below poverty level	Area one	Area two	Area three
Public Transportation as a Percent of the Total															
With public transportation	73.09	84.56	84.24	42.42	26.33	92.07	88.15	87.87	77.43	77.67	75.76	83.97	97.01	72.59	-
Household uses it at least weekly	22.72	12.85	35.63	10.45	3.68	64.38	49.66	52.21	32.48	19.07	28.67	47.24	43.32	9.50	-
Satisfactory public transportation	21.02	11.65	33.28	8.72	3.68	59.70	46.12	48.03	30.64	17.66	26.91	43.96	40.71	8.34	-
Unsatisfactory public transportation	1.62	1.12	2.27	1.73	-	4.68	3.56	4.18	1.84	1.41	1.76	3.29	2.51	1.06	-
Not reported	.08	.08	.09	-	-	-	-	-	-	-	-	-	.10	.10	-
Household uses it less than weekly	29.70	29.22	30.32	18.90	9.60	23.03	26.64	26.15	22.36	36.17	27.68	24.67	35.73	32.94	-
Satisfactory public transportation	26.37	25.57	27.43	17.82	6.27	18.58	25.01	24.36	21.56	32.53	26.03	23.29	34.19	28.20	-
Unsatisfactory public transportation	2.95	3.30	2.48	.48	3.54	4.45	1.63	1.79	.60	3.18	1.32	1.19	1.45	4.10	-
Not reported	.38	.35	.41	.60	-	-	-	-	-	.45	.34	.19	.06	.64	-
Household does not use	20.43	22.25	18.05	13.07	11.89	4.65	11.67	9.39	21.86	21.99	18.93	11.69	17.80	29.66	-
Not reported	.24	.25	.24	-	.95	-	.17	.12	.74	.45	.49	.37	.16	.48	-
No public transportation	26.48	35.00	15.33	56.37	73.67	7.93	11.26	11.85	20.68	21.85	23.52	15.85	2.79	26.78	100.00
Not reported	.44	.44	.43	1.20	-	-	.58	.28	1.69	.48	.72	.19	.20	.64	-
Neighborhood Shopping as a Percent of the Total															
Satisfactory neighborhood shopping	92.68	92.64	92.48	85.03	82.82	94.66	90.43	90.66	93.57	90.68	92.76	90.81	92.64	93.19	94.64
Less than 1 mile	83.19	80.84	86.25	70.35	54.17	73.40	84.66	83.94	88.22	79.62	84.13	81.63	86.74	85.22	64.60
1 mile or more	8.88	11.53	5.41	14.68	28.65	12.59	5.03	5.90	5.35	10.81	7.91	8.75	5.17	7.52	28.65
Not reported	.62	.47	.82	-	-	8.68	.73	.81	-	.25	.72	.43	.73	.44	1.39
Unsatisfactory neighborhood shopping	6.63	6.53	6.77	14.42	17.18	5.34	7.93	7.97	4.62	7.58	6.56	8.39	6.23	6.29	5.36
Not reported or don't know	.68	.83	.75	.54	-	-	1.64	1.38	1.90	1.75	.68	.80	1.13	.52	-

[1]See back cover for details.
[2]Figures may not add to 100%, because more than one condition may apply to a unit or conditions are not reported.

Table 2-4. Neighborhood Quality—Owner Occupied Units

[Numbers in thousands. ... means not applicable or sample too small. - means zero or rounds to zero.]

Characteristics	Total occupied units	Housing unit characteristics: New construction 4 yrs	Housing unit characteristics: Mobile homes	Housing unit characteristics: Physical problems: Severe	Housing unit characteristics: Physical problems: Moderate	Household characteristics: Black	Household characteristics: Hispanic	Household characteristics: Elderly (65+)	Household characteristics: Moved in past year	Household characteristics: Below poverty level	Selected subreas[1]: Area one	Selected subreas[1]: Area two	Selected subreas[1]: Area three
Total	276.3	20.0	8.9	.7	29.2	53.6	9.1	60.8	18.8	27.9	88.9	109.9	40.6
Condition Present as a Percent of Total[2]													
Street noise or traffic	36.09	23.58	37.25	75.86	48.67	41.21	30.01	40.61	27.63	44.61	38.72	35.57	29.09
Streets needing repair	29.17	25.86	59.79	77.28	40.04	40.05	16.96	26.99	34.21	39.38	38.17	14.87	45.32
Neighborhood crime	27.23	23.94	11.12	27.35	30.51	30.23	28.28	22.25	23.28	24.62	36.65	25.86	13.52
Littered streets or lots	18.83	12.21	20.09	46.84	27.77	25.50	30.11	18.87	15.73	24.88	22.88	14.98	14.31
Rundown buildings	17.82	7.09	16.39	46.84	27.60	23.69	23.00	15.25	13.03	19.24	18.87	17.93	14.23
Non-residential activities	21.32	13.77	33.23	22.72	37.89	27.38	17.30	23.66	24.76	21.92	22.36	22.14	12.11
Odors, smoke, or gas	12.80	8.43	13.61	33.66	15.43	12.34	19.59	9.90	4.06	11.58	9.94	11.28	6.30
Any condition(s)	72.41	65.26	72.56	100.00	81.13	77.90	62.98	71.05	66.77	81.22	76.87	69.56	66.39
Two or more conditions	44.89	29.71	55.37	100.00	57.98	53.20	40.54	44.39	38.79	50.65	49.63	40.61	39.27
No conditions present	27.36	34.74	27.44	-	18.12	21.31	34.73	28.26	33.23	18.78	22.65	30.25	33.61
Not reported	.23	-	-	-	.75	.78	2.29	.69	-	-	.47	.19	-
Condition Bothersome as a Percent of Total[2]													
Street noise or traffic	17.59	12.61	20.01	56.38	26.20	21.26	15.60	14.23	13.71	16.47	17.37	18.86	14.15
Streets needing repair	20.77	13.37	54.75	77.28	26.52	27.03	12.37	15.85	21.30	24.28	28.06	9.11	34.76
Neighborhood crime	19.66	16.20	10.04	27.35	19.68	19.24	22.39	12.98	14.10	13.68	25.63	18.35	11.93
Littered streets or lots	13.29	11.26	13.76	46.84	17.51	15.70	25.53	9.15	10.08	14.88	14.93	11.87	8.97
Rundown buildings	11.41	3.63	10.20	46.84	17.17	15.61	18.49	5.05	8.73	9.53	12.36	11.42	9.00
Non-residential activities	4.75	1.93	8.94	-	8.61	6.75	4.73	2.31	4.97	3.69	5.47	4.33	4.02
Odors, smoke, or gas	8.78	6.51	8.03	33.66	7.96	7.46	15.30	5.21	2.11	8.81	6.11	8.45	3.97
Unsatisfactory police protection	9.30	6.50	6.73	-	13.48	14.63	10.41	7.48	8.71	9.38	15.03	6.54	7.62
Unsatisfactory hospitals or clinics	6.49	5.92	11.43	-	9.36	9.91	8.85	6.59	7.06	7.42	5.82	6.65	2.85
Unsatisfactory neighborhood shopping	6.53	15.85	17.83	3.23	6.50	8.53	4.85	7.72	6.49	7.70	6.11	5.60	5.35
Unsatisfactory public elementary school	7.95	6.76	5.66	3.23	4.59	5.61	13.00	-	2.96	1.34	8.57	8.22	2.28
Unsatisfactory public transportation	4.42	1.72	4.03	-	4.93	5.96	4.15	4.85	2.89	2.11	2.50	5.40	-
Any condition(s) bothersome	60.21	50.35	77.18	100.00	59.90	63.43	59.03	47.67	46.71	52.22	62.87	57.28	53.76
Two or more conditions	36.23	30.43	49.89	100.00	45.20	42.69	36.78	23.45	30.77	31.73	40.08	32.08	31.27
Conditions so Objectionable Household Wants to Move as a Percent of Total[2]													
Street noise or traffic	5.17	1.66	9.11	22.72	9.23	8.03	9.14	3.93	3.93	4.05	5.69	4.88	4.48
Streets needing repair	4.61	1.69	18.44	19.50	6.07	8.50	2.07	3.24	5.07	4.11	7.26	2.01	4.87
Neighborhood crime	5.65	7.60	6.67	3.23	11.61	8.47	10.82	4.53	4.12	5.53	9.14	2.94	4.83
Littered streets or lots	4.70	4.76	7.10	22.72	7.65	6.87	14.93	2.30	4.93	5.23	5.95	3.78	2.42
Rundown buildings	4.78	3.63	7.76	3.23	7.89	6.81	12.03	2.67	-	3.68	5.65	4.69	3.80
Non-residential activities	2.14	-	3.88	-	5.82	3.02	2.41	.66	1.89	1.59	2.61	1.48	1.63
Odors, smoke, or gas	2.89	1.72	3.36	-	3.38	3.02	4.27	2.29	-	2.33	2.91	1.70	1.55
Unsatisfactory police protection	2.37	.95	1.68	-	4.96	5.28	2.07	1.64	.90	2.92	5.00	1.60	.37
Unsatisfactory hospitals or clinics	.63	-	-	-	1.90	1.79	-	.66	.90	1.97	.62	.33	-
Unsatisfactory public elementary school	1.98	1.96	2.28	3.23	.64	1.45	8.63	-	-	.73	2.17	1.26	.34
Any condition(s) objectionable	16.02	14.83	20.72	42.22	22.80	23.02	29.44	9.27	8.94	14.39	20.45	12.42	11.28
Two or more conditions	9.45	5.53	16.87	22.72	15.84	14.50	16.63	5.53	7.85	7.96	12.41	7.23	6.69
Incomplete Reporting as a Percent of Total[2]													
Street noise or traffic	.30	-	-	-	.75	.78	2.29	.69	-	-	.47	.37	-
Streets needing repair	.23	-	-	-	.75	.78	2.29	.69	-	-	.47	.19	-
Neighborhood crime	.41	.96	-	-	.75	1.10	2.29	.69	1.63	-	.88	.31	-
Littered streets or lots	.23	-	-	-	.75	.78	2.29	.69	-	-	.47	.19	-
Rundown buildings	.31	-	-	-	.75	.78	2.29	.69	-	-	.74	.19	-
Non-residential activities	.30	-	-	-	.75	.78	2.29	.69	-	-	.70	.19	-
Odors, smoke, or gas	.23	-	-	-	.75	.78	2.29	.69	-	-	.47	.19	-
Unsatisfactory police protection (includes don't know)	9.43	13.03	10.95	22.72	10.97	13.52	6.66	17.75	15.03	10.44	14.00	4.91	14.88
Unsatisfactory hospitals or clinics (includes don't know)	2.65	8.49	3.38	-	4.16	2.77	2.29	5.27	8.41	3.00	2.31	1.65	6.06
Public Elementary School as a Percent of Total													
Households with any children aged 0-16	36.09	50.08	46.36	54.93	27.71	39.50	46.49	4.70	48.15	34.50	26.94	37.18	49.06
Satisfactory public elementary school	29.53	40.95	41.97	54.93	26.43	33.90	38.67	3.72	34.52	33.71	21.39	27.79	45.23
Unsatisfactory public elementary school	-	-	-	-	-	-	-	-	-	-	-	-	-
So bothered they want to move	-	-	-	-	-	-	-	-	-	-	-	-	-
Not reported	-	-	-	-	-	-	-	-	-	-	-	-	-
Not reported or don't know	6.56	9.13	4.39	-	1.27	5.60	7.82	.99	13.63	.79	5.55	9.39	3.82
Public elementary school less than 1 mile	25.19	22.07	18.81	38.12	24.84	29.36	28.26	2.02	20.93	23.54	24.94	29.41	13.03
Public elementary school 1 mile or more	17.89	34.22	33.54	20.14	7.03	15.01	30.54	2.03	27.33	12.32	9.16	14.55	38.37
Not reported	1.64	1.03	-	-	.64	1.08	2.64	.65	2.93	-	2.22	2.17	-
Households without children aged 0-16	63.91	49.92	53.64	45.07	72.29	60.50	53.51	95.30	51.85	65.50	73.06	62.82	50.94
Households with children aged 4-16	41.29	44.15	40.69	58.26	32.03	43.28	58.44	4.71	39.28	36.07	32.34	41.51	50.82
Attend public school(K-12)	22.31	31.84	31.02	54.93	23.45	33.40	16.93	3.37	27.77	29.43	15.17	19.32	35.67
Attend private school (K-12)	17.57	10.24	9.67	3.33	7.87	9.50	29.44	1.34	10.47	5.33	16.13	20.78	13.32
Attend ungraded school, preschool, etc	.38	1.03	-	-	-	-	2.41	-	1.05	.69	.24	.40	.43
Does not attend school	.62	1.04	-	-	.71	.39	7.02	-	-	-	.24	.43	1.40
Not reported	.41	-	-	-	-	-	2.64	-	-	.61	.57	.57	-

Table 2-4. **Neighborhood Quality—Owner Occupied Units**—Con.

[Numbers in thousands. ... means not applicable or sample too small. - means zero or rounds to zero.]

Characteristics	Total occupied units	Housing unit characteristics				Household characteristics					Selected subreas[1]		
		New construction 4 yrs	Mobile homes	Physical problems									
				Severe	Moderate	Black	Hispanic	Elderly (65+)	Moved in past year	Below poverty level	Area one	Area two	Area three
Public Transportation as a Percent of the Total													
With public transportation	64.56	30.60	26.52	61.01	79.82	80.90	69.05	74.19	53.56	75.07	96.85	68.92	-
Household uses it at least weekly	12.85	7.61	2.44	57.78	31.13	40.31	20.38	12.85	13.74	26.32	30.45	6.50	-
Satisfactory public transportation	11.65	6.66	2.44	57.78	28.28	38.52	18.09	11.42	11.67	24.77	28.63	5.57	-
Unsatisfactory public transportation	1.12	.95	-	-	2.85	3.79	2.29	1.43	2.07	1.55	1.57	.93	-
Not reported	.08	-	-	-	-	-	-	-	-	-	.25	-	-
Household uses it less than weekly	29.22	16.25	11.18	3.23	34.92	29.22	20.85	37.70	17.95	30.19	41.74	32.01	-
Satisfactory public transportation	25.57	14.50	7.15	3.23	32.84	27.04	19.00	33.92	17.12	29.64	40.81	26.97	-
Unsatisfactory public transportation	3.30	.78	4.03	-	2.08	2.17	1.85	3.41	.82	.56	.93	4.47	-
Not reported	.35	.97	-	-	-	-	-	.37	-	-	-	.56	-
Household does not use	22.25	6.74	11.82	-	13.77	11.37	27.82	22.99	21.87	18.55	24.66	29.79	-
Not reported	.25	-	1.08	-	-	-	-	.64	-	-	-	.62	-
No public transportation	35.00	68.44	73.48	38.99	19.43	18.32	26.55	25.12	46.44	24.93	2.67	30.71	100.00
Not reported	.44	.96	-	-	.75	.78	4.40	.69	-	-	.47	.37	-
Neighborhood Shopping as a Percent of the Total													
Satisfactory neighborhood shopping	92.84	84.15	82.17	96.77	90.83	89.57	90.72	90.62	92.70	91.60	92.58	93.87	94.65
Less than 1 mile	80.84	65.95	51.91	57.78	83.85	81.68	81.77	77.44	74.73	80.87	84.93	85.38	62.25
1 mile or more	11.53	18.21	30.26	38.99	6.25	7.50	8.95	12.83	17.97	9.96	7.22	8.31	30.70
Not reported	.47	-	-	-	.74	.40	-	.36	-	.78	.43	.20	1.70
Unsatisfactory neighborhood shopping	6.53	15.85	17.83	3.23	6.50	8.53	4.85	7.72	6.49	7.70	6.11	5.60	5.35
Not reported or don't know	.63	-	-	-	2.67	1.90	4.43	1.65	.81	.70	1.32	.53	-

[1]See back cover for details.
[2]Figures may not add to 100%, because more than one condition may apply to a unit or conditions are not reported.

Table 3-4. Neighborhood Quality—Renter Occupied Units

[Numbers in thousands. ... means not applicable or sample too small. - means zero or rounds to zero.]

Characteristics	Total occupied units	Housing unit characteristics: New construction 4 yrs	Mobile homes	Physical problems: Severe	Moderate	Household characteristics: Black	Hispanic	Elderly (65+)	Moved in past year	Below poverty level	Selected subareas[1]: Area one	Area two	Area three
Total	**211.3**	**12.2**	**1.2**	**2.8**	**72.2**	**97.5**	**12.1**	**26.5**	**83.4**	**63.0**	**123.7**	**66.3**	**9.0**
Condition Present as a Percent of Total[2]													
Street noise or traffic	40.70	12.27	57.86	63.53	44.82	42.11	33.53	34.59	36.07	45.94	43.00	38.46	26.02
Streets needing repair	28.28	16.02	53.26	23.97	32.37	27.95	36.39	21.39	25.79	30.04	34.28	15.23	51.57
Neighborhood crime	32.66	14.12	29.57	60.27	37.38	35.59	28.66	23.61	28.98	34.93	40.06	25.16	10.18
Littered streets or lots	24.91	10.40	42.14	57.65	29.76	28.46	23.70	16.19	22.09	28.32	27.32	22.76	22.96
Rundown buildings	20.34	9.34	46.90	53.24	29.51	26.59	17.74	15.73	19.31	25.74	23.99	15.62	21.86
Non-residential activities	35.19	36.27	70.27	41.38	31.37	27.71	30.56	30.01	36.62	33.47	29.24	44.90	40.14
Odors, smoke, or gas	11.54	6.35	28.93	12.36	13.97	13.12	14.12	10.59	7.68	15.00	11.19	10.62	12.24
Any condition(s)	77.80	63.09	100.00	94.02	82.85	76.24	65.42	71.91	74.96	80.20	78.90	76.05	81.17
Two or more conditions	53.24	27.73	100.00	81.91	59.48	54.10	42.24	44.12	48.55	57.74	54.98	51.26	50.50
No conditions present	22.04	36.91	-	5.98	17.15	23.76	34.58	26.09	24.83	19.53	20.96	23.69	18.83
Not reported	.16	-	-	-	-	-	-	-	.20	.27	.14	.26	-
Condition Bothersome as a Percent of Total[2]													
Street noise or traffic	18.56	3.18	11.76	41.60	20.14	18.57	22.46	15.20	15.19	20.42	20.69	17.70	7.87
Streets needing repair	17.08	8.34	36.10	23.97	17.77	17.52	22.45	11.11	12.19	17.66	20.39	9.93	37.78
Neighborhood crime	24.50	12.55	12.41	60.27	26.48	25.25	20.09	13.61	21.31	25.20	30.54	18.17	8.39
Littered streets or lots	17.34	5.91	29.73	46.47	19.64	18.51	16.75	9.77	14.79	19.25	17.84	17.32	19.54
Rundown buildings	12.87	7.75	12.57	41.85	18.57	18.02	10.50	7.70	11.89	16.68	15.01	10.42	17.23
Non-residential activities	5.38	4.42	11.76	12.72	5.15	3.00	2.80	1.91	5.18	3.94	4.71	6.22	7.79
Odors, smoke, or gas	7.82	3.18	28.93	12.36	10.62	8.79	8.52	5.13	4.90	10.49	7.24	6.90	12.24
Unsatisfactory police protection	13.56	7.74	12.57	53.14	16.72	16.17	9.27	8.25	11.76	15.01	18.17	7.27	8.64
Unsatisfactory hospitals or clinics	6.90	-	12.57	12.61	8.68	8.68	10.80	6.67	5.83	10.18	8.28	3.86	5.38
Unsatisfactory neighborhood shopping	6.77	12.09	12.57	5.88	8.51	7.66	4.28	7.24	6.58	8.70	8.32	7.44	5.38
Unsatisfactory public elementary school	4.83	-	-	6.52	7.12	5.36	1.44	-	3.49	6.33	5.54	3.61	3.59
Unsatisfactory public transportation	4.75	3.02	-	11.47	5.29	5.98	1.50	4.01	3.12	5.52	5.01	4.77	-
Any condition(s) bothersome	58.93	46.82	82.84	81.91	64.72	58.69	62.27	45.75	54.12	60.07	62.31	54.84	61.17
Two or more conditions	33.32	15.39	36.10	64.89	38.01	35.32	26.39	21.49	27.24	36.49	36.69	29.95	28.25
Conditions so Objectionable Household Wants to Move as a Percent of Total[2]													
Street noise or traffic	5.89	-	-	18.13	9.18	7.44	1.44	1.91	3.98	7.60	6.88	5.20	3.45
Streets needing repair	4.64	-	24.34	11.47	6.94	7.15	2.70	1.20	2.25	6.61	5.39	2.38	17.28
Neighborhood crime	11.08	1.57	-	48.44	13.71	14.94	7.19	3.22	10.55	13.85	14.60	7.13	3.15
Littered streets or lots	7.89	-	29.73	28.84	10.78	11.03	4.26	1.78	6.69	12.17	8.20	7.29	9.94
Rundown buildings	7.01	1.60	12.57	29.34	9.53	11.72	2.63	3.73	5.74	11.37	7.91	5.73	11.73
Non-residential activities	2.29	3.01	11.76	6.74	3.05	1.93	-	1.27	1.76	2.24	1.98	2.26	7.79
Odors, smoke, or gas	3.87	1.60	11.76	12.36	5.38	4.84	2.77	2.41	2.50	5.60	3.73	3.15	10.45
Unsatisfactory police protection	5.98	-	12.57	34.50	7.81	8.56	2.77	4.45	5.27	8.26	9.12	1.54	1.79
Unsatisfactory hospitals or clinics	1.12	-	-	12.61	1.64	1.38	2.76	.71	1.01	1.59	1.65	.49	-
Unsatisfactory public elementary school	1.90	-	-	6.52	3.16	2.47	1.44	-	1.98	3.62	2.22	1.90	-
Any condition(s) objectionable	21.99	6.18	41.50	63.81	26.95	26.04	12.72	8.15	18.69	27.48	24.45	19.26	23.50
Two or more conditions	12.20	1.60	24.34	47.94	17.01	17.23	5.56	3.76	10.80	18.24	14.44	8.82	16.94
Incomplete Reporting as a Percent of Total[2]													
Street noise or traffic	.16	-	-	-	-	-	-	-	.20	.27	.14	.26	-
Streets needing repair	.16	-	-	-	-	-	-	-	.20	.27	.14	.26	-
Neighborhood crime	.48	-	-	-	.47	.16	-	-	1.02	.79	.41	.78	-
Littered streets or lots	.33	-	-	-	.48	.36	-	.66	.20	.55	.42	.26	-
Rundown buildings	.49	-	-	-	.24	.54	-	-	.41	1.10	.42	.52	-
Non-residential activities	.24	-	-	-	.24	.18	-	-	.20	.55	.28	.26	-
Odors, smoke, or gas	.44	-	-	-	.48	.36	-	.66	.20	.55	.42	.61	-
Unsatisfactory police protection (includes don't know)	11.82	17.12	11.76	5.84	11.12	10.21	16.89	11.04	16.12	11.68	11.60	11.54	21.16
Unsatisfactory hospitals or clinics (includes don't know)	5.19	11.21	28.93	6.52	4.89	3.67	8.87	4.65	7.24	4.58	4.20	4.85	11.95
Public Elementary School as a Percent of Total													
Households with any children aged 0-16	33.44	25.59	70.43	50.06	42.09	45.61	37.87	5.01	34.54	49.80	34.96	28.02	45.04
Satisfactory public elementary school	28.40	22.93	70.43	43.66	39.23	41.77	30.68	5.01	27.62	44.89	31.81	19.71	35.88
Unsatisfactory public elementary school	-	-	-	-	-	-	-	-	-	-	-	-	-
So bothered they want to move	-	-	-	-	-	-	-	-	-	-	-	-	-
Not reported	-	-	-	-	-	-	-	-	-	-	-	-	-
Not reported or don't know	5.04	2.66	-	6.40	2.86	3.84	7.19	-	6.92	4.90	3.15	8.30	9.16
Public elementary school less than 1 mile	25.36	11.88	41.50	36.95	37.84	37.38	23.75	4.31	23.16	41.84	30.61	17.59	22.71
Public elementary school 1 mile or more	11.65	13.71	28.93	20.08	11.42	13.14	15.59	.71	13.54	14.17	9.24	11.75	26.05
Not reported	1.51	-	-	-	.49	.75	-	-	1.46	.54	.98	2.43	-
Households without children aged 0-16	66.56	74.41	29.57	49.94	57.91	54.39	62.13	94.99	65.46	50.20	65.04	71.98	54.96
Households with children aged 4-16	31.07	16.89	17.16	37.95	43.47	44.14	31.93	3.93	28.61	49.57	33.65	23.78	36.07
Attend public school(K-12)	23.61	15.31	17.16	31.70	35.98	36.40	23.18	3.93	22.87	42.47	25.92	16.11	34.39
Attend private school (K-12)	5.35	1.58	-	6.25	5.95	5.70	4.29	-	2.79	4.54	6.30	4.18	1.68
Attend ungraded school, preschool, etc	.43	-	-	-	.26	.38	1.48	-	.86	-	.30	.82	-
Does not attend school	1.02	-	-	-	.78	.58	2.99	-	1.68	.87	.29	2.41	-
Not reported	.66	-	-	-	.50	1.08	-	-	.41	1.69	.84	.27	-

Table 3-4. **Neighborhood Quality—Renter Occupied Units**—Con.

[Numbers in thousands. ... means not applicable or sample too small. - means zero or rounds to zero.]

Characteristics	Total occupied units	Housing unit characteristics: New construction 4 yrs	Mobile homes	Physical problems: Severe	Moderate	Household characteristics: Black	Hispanic	Elderly (65+)	Moved in past year	Below poverty level	Selected subareas[1]: Area one	Area two	Area three
Public Transportation as a Percent of the Total													
With public transportation	84.24	61.79	24.98	100.00	91.53	91.70	83.73	85.65	80.77	87.90	97.13	78.65	-
Household uses it at least weekly	35.63	15.10	12.57	66.07	57.18	58.75	41.58	33.32	32.03	56.50	52.57	14.48	-
Satisfactory public transportation	33.28	12.08	12.57	60.19	53.34	54.36	40.08	31.97	30.34	52.45	49.38	12.93	-
Unsatisfactory public transportation	2.27	3.02	-	5.88	3.85	4.39	1.50	1.35	1.69	4.05	3.19	1.28	-
Not reported	.09	-	-	-	-	-	-	-	-	-	-	.27	-
Household uses it less than weekly	30.32	23.25	-	28.09	23.28	24.47	23.49	32.66	29.87	22.22	31.41	34.49	-
Satisfactory public transportation	27.43	23.25	-	22.50	21.84	22.88	23.49	29.35	28.03	20.49	29.44	30.22	-
Unsatisfactory public transportation	2.48	-	-	5.59	1.44	1.59	-	2.66	1.43	1.46	1.83	3.49	-
Not reported	.41	-	-	-	-	-	-	.65	.41	.27	.14	.78	-
Household does not use	18.05	23.44	12.41	5.84	10.82	8.31	17.37	19.67	18.26	8.65	12.87	29.45	-
Not reported	.24	-	-	-	.24	.18	1.30	-	.60	.53	.28	.24	-
No public transportation	15.33	36.61	75.02	-	7.95	8.30	16.27	14.35	18.34	11.83	2.87	20.26	100.00
Not reported	.43	1.60	-	-	.52	-	-	-	.89	.27	-	1.08	-
Neighborhood Shopping as a Percent of the Total													
Satisfactory neighborhood shopping	92.48	86.47	87.43	94.12	90.27	91.25	95.72	90.80	92.77	90.46	92.68	92.05	94.62
Less than 1 mile	86.25	77.57	70.27	77.39	84.99	85.19	93.08	84.64	86.25	81.97	88.04	84.98	75.16
1 mile or more	5.41	8.90	17.16	5.84	4.54	5.03	2.64	6.16	5.64	8.22	3.69	6.22	19.45
Not reported	.82	-	-	10.89	.73	1.03	-	-	.88	.27	.95	.85	-
Unsatisfactory neighborhood shopping	6.77	12.09	12.57	5.88	8.51	7.66	4.28	7.24	6.58	8.70	6.32	7.44	5.38
Not reported or don't know	.75	1.44	-	-	1.22	1.09	-	1.96	.65	.84	1.00	.52	-

[1]See back cover for details.
[2]Figures may not add to 100%, because more than one condition may apply to a unit or conditions are not reported.

Table 4-4. Neighborhood Quality—Occupied Units with Black Householder

[Numbers in thousands. ... means not applicable or sample too small. - means zero or rounds to zero.]

Characteristics	Total occupied units	Tenure		Housing unit characteristics				Household characteristics			Selected subareas[1]		
		Owner	Renter	New construction 4 yrs	Mobile homes	Physical problems: Severe	Physical problems: Moderate	Elderly (65+)	Moved in past year	Below poverty level	Area one	Area two	Area three
Total	**151.1**	**53.6**	**97.5**	**5.1**	**1.9**	**3.0**	**69.9**	**25.6**	**37.6**	**58.9**	**117.5**	**22.5**	**5.9**
Condition Present as a Percent of Total[2]													
Street noise or traffic	41.79	41.21	42.11	24.17	35.61	59.84	47.39	39.65	39.35	47.28	42.53	39.51	33.56
Streets needing repair	32.24	40.05	27.95	15.43	71.38	35.54	33.45	23.53	23.61	32.75	32.86	20.44	46.90
Neighborhood crime	33.69	30.23	35.59	22.29	-	50.59	36.73	25.75	32.75	35.54	37.66	24.29	5.49
Littered streets or lots	27.41	25.50	28.46	3.74	39.19	59.16	30.64	22.53	25.88	32.33	28.19	24.10	12.52
Rundown buildings	25.56	23.69	26.59	10.67	36.09	55.01	28.87	26.28	21.49	28.34	25.51	30.82	15.28
Non-residential activities	27.59	27.36	27.71	14.41	8.28	31.69	32.34	26.34	30.76	29.39	25.92	40.30	13.39
Odors, smoke, or gas	12.84	12.34	13.12	-	-	19.74	14.81	9.68	8.01	13.91	12.96	14.00	-
Any condition(s)	76.83	77.90	76.24	52.92	71.38	94.36	82.66	74.64	72.15	81.80	77.66	73.26	70.82
Two or more conditions	53.78	53.20	54.10	20.27	63.43	88.46	61.06	46.38	48.91	58.47	54.14	55.70	32.86
No conditions present	22.89	21.31	23.76	47.08	28.62	5.64	17.03	23.72	27.85	18.20	21.98	26.74	29.18
Not reported	.28	.78	-	-	-	-	.31	1.64	-	-	.36	-	-
Condition Bothersome as a Percent of Total[2]													
Street noise or traffic	19.53	21.26	18.57	9.60	15.96	39.99	21.65	14.85	16.44	20.79	20.19	18.72	12.07
Streets needing repair	20.89	27.03	17.52	11.61	52.06	35.54	20.42	14.26	11.42	20.18	21.41	11.72	39.87
Neighborhood crime	23.11	19.24	25.25	10.99	-	50.59	23.74	13.86	20.52	25.13	26.17	13.29	5.49
Littered streets or lots	17.51	15.70	18.51	3.74	19.70	48.63	17.78	11.29	15.48	20.49	17.67	16.84	6.84
Rundown buildings	17.16	15.61	18.02	7.64	19.86	44.28	19.23	11.63	15.70	19.23	17.08	20.61	9.60
Non-residential activities	4.33	6.75	3.00	3.74	-	-	5.24	1.57	4.61	3.76	3.85	6.95	4.47
Odors, smoke, or gas	8.32	7.46	8.79	-	-	19.74	10.04	5.69	5.15	10.28	8.23	10.11	-
Unsatisfactory police protection	15.62	14.63	16.17	7.19	16.28	43.71	17.50	10.32	15.07	15.22	17.17	11.63	9.92
Unsatisfactory hospitals or clinics	9.11	9.91	8.68	-	8.33	5.53	9.24	9.61	7.20	9.34	9.23	8.34	-
Unsatisfactory neighborhood shopping	7.97	8.53	7.66	20.54	35.61	5.53	8.26	10.68	7.19	8.64	6.46	12.09	7.86
Unsatisfactory public elementary school	5.45	5.61	5.36	3.74	-	6.14	6.04	-	5.19	6.38	5.43	2.66	-
Unsatisfactory public transportation	5.97	5.96	5.98	6.46	8.28	10.80	6.29	7.52	4.68	5.99	5.47	8.85	-
Any condition(s) bothersome	60.37	63.43	58.69	48.59	74.75	88.46	61.79	48.32	55.49	60.24	61.56	54.34	49.49
Two or more conditions	37.94	42.69	35.32	27.07	52.06	72.43	40.38	25.11	30.85	38.48	37.94	38.21	24.71
Conditions so Objectionable Household Wants to Move as a Percent of Total[2]													
Street noise or traffic	7.65	8.03	7.44	-	-	15.42	9.80	3.91	5.30	8.30	8.28	4.73	2.37
Streets needing repair	7.63	8.50	7.15	-	8.33	15.49	7.61	3.81	4.23	7.10	7.85	5.50	7.37
Neighborhood crime	12.64	8.47	14.94	-	-	39.28	14.34	6.59	12.35	14.74	14.40	6.19	2.76
Littered streets or lots	9.56	6.87	11.03	-	19.70	31.86	11.35	3.67	8.73	13.51	9.45	8.17	6.84
Rundown buildings	9.98	6.81	11.72	3.82	8.33	27.64	10.60	5.68	9.44	12.25	10.02	11.79	7.23
Non-residential activities	2.32	3.02	1.93	-	-	-	3.31	-	1.60	2.18	1.94	3.37	4.47
Odors, smoke, or gas	4.19	3.02	4.84	-	-	11.64	4.93	4.32	3.26	5.83	4.28	4.89	-
Unsatisfactory police protection	7.39	5.28	8.56	-	8.33	26.16	8.30	4.39	7.06	8.43	8.24	5.90	2.76
Unsatisfactory hospitals or clinics	1.53	1.79	1.38	-	-	5.53	2.49	.78	1.38	1.75	1.62	-	-
Unsatisfactory public elementary school	2.10	1.45	2.47	-	-	6.14	2.47	-	2.86	3.88	1.86	1.69	-
Any condition(s) objectionable	24.97	23.02	26.04	3.82	19.70	63.15	27.40	12.43	21.67	27.66	25.17	23.69	11.97
Two or more conditions	16.26	14.50	17.23	-	8.33	43.50	18.79	7.38	15.49	19.58	16.97	13.39	9.60
Incomplete Reporting as a Percent of Total[2]													
Street noise or traffic	.28	.78	-	-	-	-	.31	1.64	-	-	.36	-	-
Streets needing repair	.28	.78	-	-	-	-	.31	1.64	-	-	.36	-	-
Neighborhood crime	.49	1.10	.16	-	-	-	.53	1.64	.86	.26	.63	-	-
Littered streets or lots	.51	.78	.36	-	-	-	.81	2.32	-	.30	.66	-	-
Rundown buildings	.62	.78	.54	-	-	-	.56	1.64	.47	.59	.66	.76	-
Non-residental activities	.39	.78	.18	-	-	-	.56	1.64	-	.30	.51	-	-
Odors, smoke, or gas	.51	.78	.36	-	-	-	.81	2.32	-	.30	.66	-	-
Unsatisfactory police protection (includes don't know)	11.39	13.52	10.21	6.46	8.28	10.19	11.04	19.54	13.25	10.67	12.60	4.50	17.39
Unsatisfactory hospitals or clinics (includes don't know)	3.35	2.77	3.67	-	-	6.14	4.18	5.03	6.50	2.20	3.03	4.36	2.25
Public Elementary School as a Percent of Total													
Households with any children aged 0-16	43.45	39.50	45.61	50.70	53.23	54.58	44.02	7.41	53.95	56.28	41.70	48.27	49.74
Satisfactory public elementary school	38.99	33.90	41.77	42.73	53.23	54.58	41.32	7.41	46.46	52.52	37.67	40.53	49.74
Unsatisfactory public elementary school	-	-	-	-	-	-	-	-	-	-	-	-	-
So bothered they want to move	-	-	-	-	-	-	-	-	-	-	-	-	-
Not reported	-	-	-	-	-	-	-	-	-	-	-	-	-
Not reported or don't know	4.46	5.60	3.84	7.98	-	-	2.70	-	7.49	3.74	4.03	7.74	-
Public elementary school less than 1 mile	34.54	29.36	37.38	21.69	45.27	43.29	39.38	5.20	41.98	47.11	36.47	29.77	7.93
Public elementary school 1 mile or more	13.80	15.01	13.14	32.70	7.96	17.84	10.79	2.21	16.43	15.66	10.18	19.59	41.81
Not reported	.87	1.08	.75	-	-	-	.27	-	1.00	.30	.79	1.64	-
Households without children aged 0-16	56.55	60.50	54.39	49.30	46.77	45.42	55.98	92.59	46.05	43.74	58.30	51.73	50.26
Households with children aged 4-16	43.84	43.28	44.14	35.61	36.95	49.23	47.17	7.03	46.60	55.98	41.43	48.07	47.20
Attend public school(K-12)	35.34	33.40	36.40	35.61	36.95	43.37	39.36	6.29	39.54	48.15	31.87	42.03	47.20
Attend private school (K-12)	7.04	9.50	5.70	-	-	5.86	6.45	.74	4.10	5.41	8.01	4.35	-
Attend ungraded school, preschool, etc	.25	-	.38	-	-	-	-	-	.98	-	.31	-	-
Does not attend school	.51	.39	.58	-	-	-	.86	-	1.50	.61	.48	.90	-
Not reported	.70	-	1.08	-	-	-	.51	-	.48	1.81	.74	.79	-

Table 4-4. **Neighborhood Quality—Occupied Units with Black Householder**—Con.

[Numbers in thousands. ... means not applicable or sample too small. - means zero or rounds to zero.]

Characteristics	Total occupied units	Tenure		Housing unit characteristics				Household characteristics			Selected subareas[1]		
						Physical problems							
		Owner	Renter	New construction 4 yrs	Mobile homes	Severe	Moderate	Elderly (65+)	Moved in past year	Below poverty level	Area one	Area two	Area three
Public Transportation as a Percent of the Total													
With public transportation	87.87	80.90	91.70	64.96	37.48	90.62	93.19	86.17	87.63	89.45	97.00	78.86	-
Household uses it at least weekly	52.21	40.31	58.75	39.76	19.86	64.16	59.81	41.21	53.90	62.99	60.10	34.75	-
Satisfactory public transportation	48.03	36.52	54.36	36.33	19.86	58.62	55.10	37.35	49.63	58.19	55.86	29.84	-
Unsatisfactory public transportation	4.18	3.79	4.39	3.43	-	5.53	4.71	3.86	4.27	4.80	4.24	4.91	-
Not reported	-	-	-	-	-	-	-	-	-	-	-	-	-
Household uses it less than weekly	26.15	29.22	24.47	21.43	17.62	26.46	25.80	34.87	24.40	21.17	27.00	32.87	-
Satisfactory public transportation	24.36	27.04	22.88	18.39	9.34	21.19	24.23	31.21	23.99	19.98	25.78	28.93	-
Unsatisfactory public transportation	1.79	2.17	1.59	3.04	8.28	5.26	1.57	3.66	.41	1.19	1.23	3.94	-
Not reported	-	-	-	-	-	-	-	-	-	-	-	-	-
Household does not use	9.39	11.37	8.31	3.78	-	-	7.33	10.09	8.86	4.99	9.75	11.24	-
Not reported	.12	-	.18	-	-	-	.25	-	.47	.30	.15	-	-
No public transportation	11.85	16.32	8.30	35.04	62.52	9.38	6.50	12.19	12.37	10.55	2.64	21.14	100.00
Not reported	.28	.78	-	-	-	-	.31	1.64	-	-	.36	-	-
Neighborhood Shopping as a Percent of the Total													
Satisfactory neighborhood shopping	90.66	89.57	91.25	79.46	64.39	94.47	89.58	85.50	91.82	90.75	91.76	87.91	92.14
Less than 1 mile	83.94	81.68	85.19	65.37	56.43	74.82	84.63	78.08	84.93	82.72	85.69	80.26	76.74
1 mile or more	5.90	7.50	5.03	14.08	7.96	9.38	3.88	6.57	5.98	7.66	5.22	6.69	15.40
Not reported	.81	.40	1.03	-	-	10.26	1.07	.84	.91	.37	.86	.96	-
Unsatisfactory neighborhood shopping	7.97	8.53	7.66	20.54	35.61	5.53	8.26	10.68	7.19	8.64	6.46	12.09	7.86
Not reported or don't know	1.38	1.90	1.09	-	-	-	2.16	3.82	.98	.61	1.77	-	-

[1]See back cover for details.
[2]Figures may not add to 100%, because more than one condition may apply to a unit or conditions are not reported.

Table 5-4. Neighborhood Quality—Occupied Units with Hispanic Householder

[Numbers in thousands. ... means not applicable or sample too small. - means zero or rounds to zero.]

Characteristics	Total occupied units	Tenure		Housing unit characteristics				Household characteristics			Selected subareas[1]		
						Physical problems							
		Owner	Renter	New construction 4 yrs	Mobile homes	Severe	Moderate	Elderly (65+)	Moved in past year	Below poverty level	Area one	Area two	Area three
Total	21.2	9.1	12.1	2.3	.2	.2	4.1	3.1	5.9	4.4	8.3	8.7	.8
Condition Present as a Percent of Total[2]													
Street noise or traffic	32.02	30.01	33.53	33.13	-	100.00	39.99	21.16	16.96	33.31	37.80	33.39	-
Streets needing repair	28.05	16.96	36.39	8.24	100.00	100.00	44.81	23.01	28.66	38.11	37.22	22.39	-
Neighborhood crime	28.50	28.28	28.66	41.85	-	100.00	45.79	21.87	31.97	31.17	35.45	31.27	-
Littered streets or lots	26.45	30.11	23.70	24.89	100.00	100.00	25.09	17.50	16.81	30.40	27.88	27.00	-
Rundown buildings	20.00	23.00	17.74	6.41	-	100.00	30.15	6.43	12.09	15.07	18.67	22.33	100.00
Non-residential activities	24.87	17.30	30.56	8.24	100.00	100.00	29.23	22.79	22.45	34.51	32.05	19.64	-
Odors, smoke, or gas	16.47	19.59	14.12	24.89	-	-	12.49	12.86	-	11.30	21.80	8.39	-
Any condition(s)	64.37	62.98	65.42	66.56	100.00	100.00	71.51	50.76	56.28	65.02	64.92	66.66	100.00
Two or more conditions	41.51	40.54	42.24	24.89	100.00	100.00	57.53	40.71	25.43	42.06	46.22	37.25	-
No conditions present	34.65	34.73	34.58	33.44	-	-	28.49	49.24	43.72	34.98	35.08	30.94	-
Not reported	.98	2.29	-	-	-	-	-	-	-	-	-	2.41	-
Condition Bothersome as a Percent of Total[2]													
Street noise or traffic	19.52	15.60	22.46	8.41	-	100.00	24.65	10.31	8.69	26.00	21.10	21.16	-
Streets needing repair	18.12	12.37	22.45	8.24	100.00	100.00	20.58	10.85	14.72	30.60	23.32	15.80	-
Neighborhood crime	21.08	22.39	20.09	25.07	-	100.00	34.22	17.03	22.66	16.15	25.39	22.73	-
Littered streets or lots	20.52	25.53	16.75	24.89	100.00	100.00	25.09	10.85	11.12	26.45	27.88	14.90	-
Rundown buildings	13.93	18.49	10.50	8.41	-	100.00	18.41	-	6.73	10.96	10.67	17.47	100.00
Non-residential activities	3.63	4.73	2.80	-	-	100.00	-	-	2.84	3.77	7.21	1.98	-
Odors, smoke, or gas	11.43	15.30	8.52	8.24	-	-	4.75	6.43	-	7.80	13.67	6.17	-
Unsatisfactory police protection	9.76	10.41	9.27	24.80	-	-	3.63	-	11.68	18.76	15.20	9.35	-
Unsatisfactory hospitals or clinics	9.96	8.85	10.80	8.24	-	-	19.56	4.84	13.96	14.75	9.87	10.18	-
Unsatisfactory neighborhood shopping	4.52	4.85	4.28	8.50	-	-	3.70	11.27	6.24	7.31	1.83	1.98	-
Unsatisfactory public elementary school	6.40	13.00	1.44	16.48	-	-	4.26	-	-	-	7.21	8.77	-
Unsatisfactory public transportation	2.64	4.15	1.50	-	-	-	-	-	-	4.10	2.19	4.35	-
Any condition(s) bothersome	60.88	59.03	62.27	74.85	100.00	100.00	79.35	38.61	56.18	71.85	66.96	53.55	100.00
Two or more conditions	30.85	36.78	26.39	33.13	100.00	100.00	37.38	17.28	14.04	27.18	34.52	28.73	-
Conditions so Objectionable Household Wants to Move as a Percent of Total[2]													
Street noise or traffic	4.75	9.14	1.44	-	-	-	9.01	-	-	-	2.65	9.07	-
Streets needing repair	2.43	2.07	2.70	8.24	-	-	3.97	6.02	-	3.70	6.22	-	-
Neighborhood crime	8.75	10.82	7.19	8.24	-	-	14.20	6.02	5.85	12.38	9.47	12.34	-
Littered streets or lots	8.84	14.93	4.26	16.48	-	-	-	6.02	2.92	7.58	9.18	10.43	-
Rundown buildings	6.67	12.03	2.63	-	-	-	8.52	-	-	7.19	3.84	6.22	100.00
Non-residential activities	1.04	2.41	-	-	-	-	-	-	-	-	2.65	-	-
Odors, smoke, or gas	3.41	4.27	2.77	-	-	-	-	-	-	3.70	4.63	1.95	-
Unsatisfactory police protection	2.47	2.07	2.77	8.24	-	-	-	-	2.92	7.58	4.25	1.98	-
Unsatisfactory hospitals or clinics	1.58	-	2.76	-	-	-	3.97	-	2.92	3.88	1.96	1.98	-
Unsatisfactory public elementary school	4.53	8.63	1.44	8.24	-	-	4.26	-	-	-	4.93	6.37	-
Any condition(s) objectionable	19.90	29.44	12.72	24.72	-	-	21.94	6.02	5.85	15.88	17.86	20.79	100.00
Two or more conditions	10.31	16.63	5.56	16.48	-	-	12.98	6.02	2.92	7.58	11.15	14.57	-
Incomplete Reporting as a Percent of Total[2]													
Street noise or traffic	.98	2.29	-	-	-	-	-	-	-	-	-	2.41	-
Streets needing repair	.98	2.29	-	-	-	-	-	-	-	-	-	2.41	-
Neighborhood crime	.98	2.29	-	-	-	-	-	-	-	-	-	2.41	-
Littered streets or lots	.98	2.29	-	-	-	-	-	-	-	-	-	2.41	-
Rundown buildings	.98	2.29	-	-	-	-	-	-	-	-	-	2.41	-
Non-residental activities	.98	2.29	-	-	-	-	-	-	-	-	-	2.41	-
Odors, smoke, or gas	.98	2.29	-	-	-	-	-	-	-	-	-	2.41	-
Unsatisfactory police protection (includes don't know)	12.50	6.66	16.89	16.74	-	-	19.46	11.49	25.84	3.54	14.26	12.30	-
Unsatisfactory hospitals or clinics (includes don't know)	6.05	2.29	8.87	8.50	-	-	4.07	-	8.89	7.40	2.01	6.66	-
Public Elementary School as a Percent of Total													
Households with any children aged 0-16	41.31	46.49	37.87	50.05	100.00	100.00	31.82	11.78	41.65	53.52	35.25	46.98	100.00
Satisfactory public elementary school	33.87	38.67	30.68	50.05	100.00	-	31.82	5.35	29.97	49.75	28.28	35.09	100.00
Unsatisfactory public elementary school	-	-	-	-	-	-	-	-	-	-	-	-	-
So bothered they want to move	-	-	-	-	-	-	-	-	-	-	-	-	-
Not reported	-	-	-	-	-	-	-	-	-	-	-	-	-
Not reported or don't know	7.44	7.82	7.19	-	-	100.00	-	6.43	11.68	3.77	6.97	11.89	-
Public elementary school less than 1 mile	25.55	28.26	23.75	39.93	100.00	-	23.58	5.35	18.60	27.02	23.25	33.98	-
Public elementary school 1 mile or more	21.55	30.54	15.59	29.85	-	100.00	12.69	6.43	23.05	26.50	19.77	19.98	100.00
Not reported	1.05	2.64	-	-	-	-	-	-	-	-	-	2.64	-
Households without children aged 0-16	58.69	53.51	62.13	49.95	-	-	68.18	88.22	58.35	46.48	64.75	53.02	-
Households with children aged 4-16	42.51	58.44	31.93	49.58	100.00	-	41.03	11.78	26.77	57.35	40.67	44.73	100.00
Attend public school(K-12)	20.69	16.93	23.18	19.89	-	-	27.32	5.35	20.47	41.45	21.26	20.96	-
Attend private school (K-12)	14.32	29.44	4.29	19.73	100.00	-	9.21	6.43	-	7.60	16.92	14.39	-
Attend ungraded school, preschool, etc	1.85	2.41	1.48	9.97	-	-	4.50	-	3.25	4.31	2.48	2.23	-
Does not attend school	4.60	7.02	2.99	-	-	-	-	-	3.06	3.99	-	4.51	100.00
Not reported	1.05	2.64	-	-	-	-	-	-	-	-	-	2.64	-

Table 5-4. **Neighborhood Quality—Occupied Units with Hispanic Householder**—Con.

[Numbers in thousands. ... means not applicable or sample too small. - means zero or rounds to zero.]

Characteristics	Total occupied units	Tenure		Housing unit characteristics				Household characteristics			Selected subareas[1]		
						Physical problems							
		Owner	Renter	New construction 4 yrs	Mobile homes	Severe	Moderate	Elderly (65+)	Moved in past year	Below poverty level	Area one	Area two	Area three
Public Transportation as a Percent of the Total													
With public transportation	77.43	69.05	83.73	66.26	100.00	100.00	92.08	71.32	84.48	84.80	98.17	75.80	-
Household uses it at least weekly	32.48	20.38	41.58	24.72	-	100.00	56.62	38.99	40.27	60.35	59.30	20.76	-
Satisfactory public transportation	30.64	18.09	40.08	24.72	-	100.00	56.62	38.99	40.27	56.25	57.10	18.35	-
Unsatisfactory public transportation	1.84	2.29	1.50	-	-	-	-	-	-	4.10	2.19	2.41	-
Not reported	-	-	-	-	-	-	-	-	-	-	-	-	-
Household uses it less than weekly	22.36	20.85	23.49	8.33	-	-	18.85	13.02	14.89	17.03	21.88	29.28	-
Satisfactory public transportation	21.56	19.00	23.49	8.33	-	-	18.85	13.02	14.89	17.03	21.88	27.33	-
Unsatisfactory public transportation	.80	1.85	-	-	-	-	-	-	-	-	-	1.95	-
Not reported	-	-	-	-	-	-	-	-	-	-	-	-	-
Household does not use	21.86	27.82	17.37	33.22	100.00	-	16.61	19.32	26.65	3.88	16.99	23.95	-
Not reported	.74	-	1.30	-	-	-	-	-	2.67	3.54	-	1.81	-
No public transportation	20.68	26.55	16.27	25.37	-	-	7.92	28.68	15.52	15.20	1.83	21.80	100.00
Not reported	1.89	4.40	-	8.37	-	-	-	-	-	-	-	2.41	-
Neighborhood Shopping as a Percent of the Total													
Satisfactory neighborhood shopping	93.57	90.72	95.72	91.50	100.00	100.00	96.30	82.53	93.76	88.29	98.17	93.37	100.00
Less than 1 mile	88.22	81.77	93.08	83.26	100.00	100.00	96.30	75.88	91.11	81.08	93.91	89.17	100.00
1 mile or more	5.35	8.95	2.64	8.24	-	-	-	6.65	2.65	7.22	4.25	4.20	-
Not reported	-	-	-	-	-	-	-	-	-	-	-	-	-
Unsatisfactory neighborhood shopping	4.52	4.85	4.28	8.50	-	-	3.70	11.27	6.24	7.31	1.83	1.98	-
Not reported or don't know	1.90	4.43	-	-	-	-	-	6.21	-	4.40	-	4.65	-

[1]See back cover for details.
[2]Figures may not add to 100%, because more than one condition may apply to a unit or conditions are not reported.

Consolidated Metropolitan Statistical Area

Pittsburgh, PA

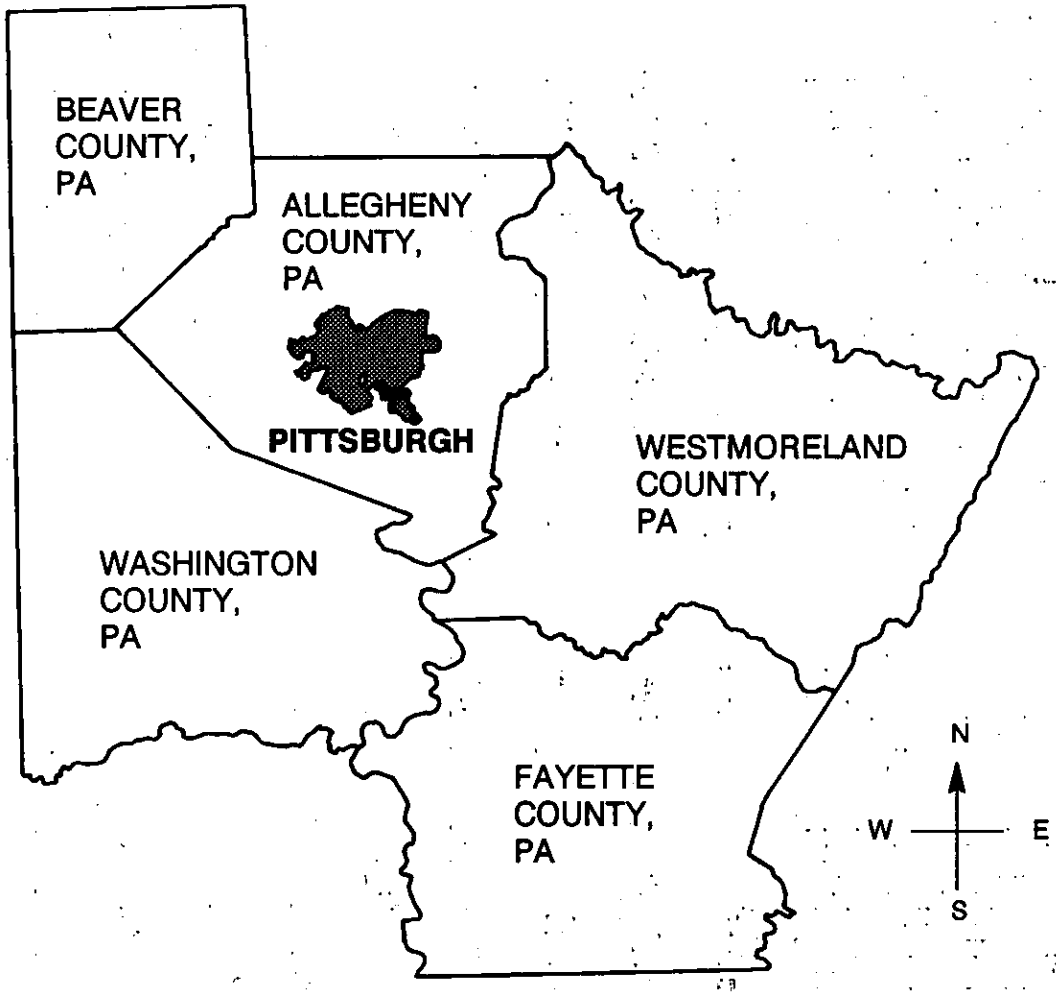

Central Cities in this CMSA

County Line

0 5 10 15 20 Miles

Table 1-1. General Characteristics by Family Type—Occupied Units

[Numbers in thousands. ... means not applicable or sample too small. - means zero or rounds to zero.]

	Characteristics	All households	Family households										
				Married couple					Male householder, no wife present				
					With own children under 18					With own children under 18			
						Race of householder					Race of householder		
			Total	Total	Total	White	Black	Hhldr of Hispanic origin	Total	Total	White	Black	Hhldr of Hispanic origin
1	**Total**	**876.8**	**644.2**	**507.3**	**219.3**	**204.2**	**9.9**	**1.6**	**28.8**	**9.2**	**8.4**	**.5**	**-**
	Tenure												
2	Owner occupied	625.6	504.7	422.5	178.2	167.5	6.0	1.6	23.0	6.1	6.1	-	-
3	Percent of all occupied	71.4	78.3	83.3	81.3	82.0	60.9	100.0	79.8	66.8	73.1	-	...
4	Renter occupied	251.1	139.6	84.8	41.1	36.6	3.9	-	5.8	3.0	2.3	.5	-
	Units in Structure												
5	1, detached	613.6	502.3	420.2	180.5	170.1	6.6	1.6	21.5	5.8	5.8	-	-
6	1, attached	66.7	49.4	32.2	13.3	10.1	2.1	-	1.7	.6	.6	-	-
7	2 to 4	93.5	46.7	27.5	13.0	12.7	.2	-	2.5	.4	.2	-	-
8	5 to 9	34.4	16.1	8.7	2.7	1.8	.9	-	.8	.8	.2	.5	-
9	10 to 19	19.9	6.0	3.1	.6	.6	-	-	.5	.3	.3	-	-
10	20 to 49	12.1	4.9	3.9	.5	.2	-	-	-	-	-	-	-
11	50 or more	16.1	4.3	2.8	.2	.2	-	-	.2	-	-	-	-
12	Mobile home or trailer	20.3	14.5	10.8	8.4	8.4	-	-	1.7	1.3	1.3	-	-
	Year Structure Built[1]												
13	1990 to 1994	-	-	-	-	-	-	-	-	-	-	-	-
14	1985 to 1989	9.7	9.2	8.2	5.8	5.8	-	-	1.0	1.0	1.0	-	-
15	1980 to 1984	27.3	22.0	17.6	9.6	8.9	-	-	.6	.3	.3	-	-
16	1975 to 1979	47.5	33.2	29.0	19.4	17.8	-	.2	2.0	1.4	1.4	-	-
17	1970 to 1974	48.4	37.7	29.9	17.2	15.2	1.5	-	2.1	1.0	1.0	-	-
18	1960 to 1969	115.1	90.1	76.0	31.9	30.3	.9	.7	3.4	.9	.9	-	-
19	1950 to 1959	135.8	109.4	94.1	28.2	27.6	.6	-	2.0	.4	.4	-	-
20	1940 to 1949	76.8	55.1	45.2	16.5	14.9	1.3	-	1.6	1.2	.9	.3	-
21	1930 to 1939	141.1	99.7	70.8	34.3	31.8	1.7	.7	7.7	1.5	1.3	.3	-
22	1920 to 1929	96.2	65.9	48.5	18.1	15.9	2.0	-	1.4	-	-	-	-
23	1919 or earlier	177.1	121.9	90.0	38.2	36.0	1.8	-	7.0	1.5	1.2	-	-
24	**Median**	**1943**	**1946**	**1950**	**1951**	**1951**	**1937**	**...**	**1938**	**1959**	**...**	**...**	**...**
	Age of Householder												
25	Under 25 years	31.7	20.0	13.6	7.7	7.5	.2	-	.9	.6	.6	-	-
26	25 to 29	68.2	48.2	37.8	22.9	22.0	.9	-	1.7	.2	.2	-	-
27	30 to 34	86.3	67.3	53.8	40.6	37.7	2.0	-	2.5	1.7	1.7	-	-
28	35 to 44	174.4	144.5	114.2	96.4	89.3	4.4	.9	7.2	4.2	3.7	.5	-
29	45 to 54	134.7	107.0	81.9	39.2	36.6	1.1	.7	6.0	2.2	1.9	-	-
30	55 to 64	154.1	122.0	102.5	11.6	10.4	1.2	-	3.8	.2	.2	-	-
31	65 to 74	149.6	97.9	79.7	.8	.8	-	-	3.4	-	-	-	-
32	75 years and over	77.8	37.4	23.9	-	-	-	-	3.4	-	-	-	-
33	**Median**	**51**	**49**	**49**	**39**	**39**	**39**	**...**	**49**	**40**	**...**	**...**	**...**
	Persons 65 Years Old and Over												
34	None	622.5	482.6	385.1	211.1	196.6	9.9	1.1	18.7	8.5	7.7	.5	-
35	1 person	173.0	82.1	52.7	7.7	7.3	-	.4	6.5	.7	.7	-	-
36	2 persons or more	81.3	79.6	69.6	.4	.4	-	-	3.6	-	-	-	-
	Persons												
37	1 person	211.7	...	...	...	...	...	...	...	...	...	...	...
38	2 persons	282.6	265.3	200.6	...	...	...	...	14.2	1.3	.8	.3	-
39	3 persons	164.2	161.6	118.1	62.9	59.4	.7	-	10.5	4.6	4.6	-	-
40	4 persons	131.5	131.0	111.1	88.6	82.7	5.0	.5	3.7	2.8	2.6	.3	-
41	5 persons	58.8	58.4	53.4	45.9	43.2	1.8	.4	-	-	-	-	-
42	6 persons	20.1	20.1	17.6	16.2	14.6	.9	.7	-	-	-	-	-
43	7 persons or more	7.8	7.8	6.6	5.7	4.4	1.4	-	.4	.4	.4	-	-
44	**Median**	**2.3**	**2.9**	**2.9**	**4.0**	**4.0**	**4.3**	**...**	**2.5**	**3.2**	**...**	**...**	**...**
	Rooms												
45	1 room	3.9	.2	.2	-	-	-	-	-	-	-	-	-
46	2 rooms	9.7	.9	.5	-	-	-	-	.2	-	-	-	-
47	3 rooms	56.2	13.2	9.6	1.4	1.4	-	-	.4	.2	.2	-	-
48	4 rooms	142.5	86.3	53.3	17.7	16.7	.7	-	7.3	2.1	1.3	.5	-
49	5 rooms	167.7	125.0	96.4	37.8	36.9	.9	-	6.5	1.8	1.8	-	-
50	6 rooms	233.3	168.2	153.2	65.5	60.8	4.5	-	5.3	1.0	1.0	-	-
51	7 rooms	128.4	111.5	92.7	42.7	40.6	1.2	.9	5.0	2.4	2.4	-	-
52	8 rooms	74.5	67.6	59.3	30.5	26.7	1.5	-	2.2	1.0	1.0	-	-
53	9 rooms	38.1	32.4	25.9	15.9	13.5	.8	.7	1.3	.4	.4	-	-
54	10 rooms or more	20.5	18.8	16.2	7.8	7.6	.2	-	.6	.3	.3	-	-
55	**Median**	**5.7**	**6.0**	**6.1**	**6.3**	**6.3**	**6.2**	**...**	**5.5**	**6.0**	**...**	**...**	**...**
	Persons Per Room												
56	0.50 or less	620.9	396.4	302.7	63.9	58.1	2.4	-	21.5	4.8	4.3	.3	-
57	0.51 to 1.00	247.2	239.2	197.2	148.7	141.3	5.6	1.6	7.3	4.4	4.1	.3	-
58	1.01 to 1.50	8.0	8.0	6.9	6.5	4.6	1.9	-	-	-	-	-	-
59	1.51 or more	.7	.7	.4	.2	.2	-	-	-	-	-	-	-

[1]For mobile homes, oldest category is 1939 or earlier.

Family households—Con.					Nonfamily households							
Female householder, no husband present												
	With own children under 18					Living alone				Other nonfamily		
		Race of householder				Male		Female				
Total	Total	White	Black	Hhldr of Hispanic origin	Total	Total	65 and over	Total	65 and over	Male	Female	
108.1	**52.8**	**37.4**	**15.0**	**.2**	**232.6**	**72.1**	**18.4**	**139.7**	**70.7**	**11.0**	**9.9**	**1**
59.2	18.8	14.9	3.9	.2	121.1	35.2	13.5	76.5	46.1	4.8	4.6	2
54.7	35.6	39.9	25.9	100.0	52.1	48.8	73.4	54.7	65.2	44.3	46.7	3
49.0	34.0	22.4	11.1	-	111.5	36.9	4.9	63.2	24.6	6.1	5.3	4
60.6	21.6	17.9	3.7	.2	111.5	30.7	10.7	70.7	43.7	6.4	3.8	5
15.5	9.5	5.1	4.4	-	17.3	5.4	1.2	10.6	4.8	.2	1.1	6
16.8	11.5	8.8	2.7	-	46.8	16.0	3.9	26.7	10.0	2.4	1.7	7
8.7	6.6	3.6	2.5	-	18.2	7.0	.9	9.5	1.6	.8	.9	8
2.4	1.4	.2	1.2	-	13.9	4.9	.3	7.0	1.8	.7	1.2	9
1.0	.7	.3	.5	-	7.2	3.4	.2	3.1	1.8	.3	.4	10
1.2	.5	.5	-	-	11.9	2.6	1.0	9.0	5.8	-	.2	11
2.0	.9	.9	-	-	5.8	2.0	.2	3.1	1.1	.2	.5	12
-	-	-	-	-	-	-	-	-	-	-	-	13
-	-	-	-	-	.5	.5	-	-	-	-	-	14
3.8	2.5	2.5	-	-	5.2	1.4	-	3.5	1.6	-	.3	15
2.3	1.6	1.4	.2	-	14.2	6.5	1.4	6.0	2.0	.9	.9	16
5.7	4.3	2.8	1.5	-	10.7	4.3	1.3	6.2	1.2	-	.2	17
10.7	5.6	3.6	1.5	-	25.0	7.8	.9	15.5	7.7	.9	.9	18
13.2	4.9	3.7	1.3	-	26.4	7.2	2.6	17.0	9.3	1.3	.9	19
8.4	4.3	2.5	1.8	-	21.7	5.2	1.1	15.3	8.5	.2	1.0	20
21.2	12.1	8.8	3.3	-	41.3	11.4	2.6	25.7	11.0	2.4	1.8	21
18.0	7.6	5.5	2.1	-	32.3	9.6	3.2	18.7	9.5	2.8	1.2	22
24.9	10.0	6.6	3.4	.2	55.2	18.2	5.3	32.0	19.9	2.4	2.6	23
1935	**1937**	**1937**	**1936**	**...**	**1937**	**1937**	**1933**	**1937**	**1935**	**1931**	**1936**	**24**
5.6	4.9	3.0	2.0	-	11.6	2.8	...	5.5	...	1.4	1.9	25
8.7	8.0	4.9	3.1	-	20.1	7.9	...	8.7	...	1.6	1.8	26
11.0	10.5	6.4	3.6	-	19.0	8.8	...	7.1	...	2.6	.5	27
23.1	19.3	15.0	4.3	-	30.0	15.2	...	9.9	...	2.7	2.2	28
19.2	7.0	5.4	1.5	.2	27.7	11.1	...	14.7	...	1.0	.9	29
15.7	2.0	2.0	-	-	32.1	7.7	...	23.1	...	.8	.5	30
14.8	.7	.2	.4	-	51.7	11.2	11.2	39.3	39.3	.6	.6	31
10.1	.5	.5	-	-	40.4	7.2	7.2	31.4	31.4	.2	1.6	32
48	**37**	**38**	**33**	**...**	**57**	**46**	**73**	**65**	**74**	**35**	**38**	**33**
78.8	51.1	36.7	13.9	.2	139.9	53.6	...	69.0	...	9.8	7.5	34
23.0	1.7	.7	1.0	-	90.9	18.4	18.4	70.7	70.7	.9	.9	35
6.4	-	-	-	-	1.7	...	...	...	...	.2	1.5	36
...	...	...	...	...	211.7	72.1	18.4	139.7	70.7	...	...	37
50.5	19.3	14.5	4.8	.2	17.4	...	...	...	...	8.8	8.6	38
33.0	18.5	12.6	5.9	-	2.6	...	...	...	...	1.3	1.3	39
16.3	10.2	7.1	2.6	-	.5	...	...	...	...	.5	-	40
5.0	3.5	2.2	1.2	-	.4	...	...	...	...	.4	-	41
2.5	1.3	.9	.4	-	-	...	...	...	...	-	-	42
.8	-	-	-	-	-	...	...	...	...	-	-	43
2.6	**2.9**	**2.8**	**3.0**	**...**	**1.5**	**...**	**...**	**...**	**...**	**2.1**	**2.1**	**44**
-	-	-	-	-	3.7	1.9	-	1.7	-	-	-	45
.2	-	-	-	-	8.8	5.2	.2	3.6	.9	-	-	46
3.2	2.4	1.7	.7	-	45.0	14.7	2.6	27.9	12.4	1.0	1.4	47
25.7	14.4	7.4	6.5	-	56.2	16.7	4.1	33.6	17.4	2.9	2.7	48
22.1	12.7	9.1	3.6	-	42.7	12.2	4.1	25.7	12.5	2.1	2.6	49
29.7	13.5	11.9	1.6	.2	45.2	13.2	5.2	26.5	19.0	2.9	2.5	50
13.7	4.3	3.5	.8	-	16.9	3.7	.5	11.7	4.9	1.3	.2	51
6.2	2.5	1.5	1.0	-	6.8	2.1	.8	4.0	1.6	.7	-	52
5.2	2.5	2.3	.2	-	5.7	1.6	1.0	3.7	.9	-	.4	53
2.0	.4	-	.4	-	1.7	.6	-	1.1	1.1	-	-	54
5.6	**5.3**	**5.5**	**4.6**	**...**	**4.6**	**4.3**	**5.1**	**4.6**	**4.9**	**5.2**	**4.8**	**55**
72.2	29.2	22.5	6.8	.2	224.6	70.1	18.4	138.0	70.7	8.5	8.0	56
34.6	22.6	14.2	8.0	-	8.0	1.9	-	1.7	-	2.5	1.9	57
1.1	.7	.5	.2	-	-	-	-	-	-	-	-	58
.2	.2	.2	-	-	-	-	-	-	-	-	-	59

Table 1-2. Financial Characteristics by Family Type—Occupied Units

[Numbers in thousands. ... means not applicable or sample too small. - means zero or rounds to zero.]

	Characteristics	All households	Family households										
				Married couple					Male householder, no wife present				
					With own children under 18					With own children under 18			
						Race of householder					Race of householder		
			Total	Total	Total	White	Black	Hhldr of Hispanic origin	Total	Total	White	Black	Hhldr of Hispanic origin
1	**Total**	**876.8**	**644.2**	**507.3**	**219.3**	**204.2**	**9.9**	**1.6**	**28.8**	**9.2**	**8.4**	**.5**	**-**
	Household Income												
2	Less than $5,000	68.2	35.8	12.3	5.8	4.9	.4	-	2.6	1.7	1.5	.3	-
3	$5,000 to $9,999	118.6	55.3	35.3	16.7	14.6	1.8	-	1.5	.3	-	.3	-
4	$10,000 to $14,999	109.5	72.4	51.3	13.0	12.3	.5	-	4.9	1.1	1.1	-	-
5	$15,000 to $19,999	92.3	66.1	47.9	17.3	17.0	.4	-	4.5	2.0	2.0	-	-
6	$20,000 to $24,999	107.5	81.7	64.8	24.8	22.3	2.1	-	3.7	.4	.4	-	-
7	$25,000 to $29,999	72.4	57.8	49.6	23.6	22.4	.8	-	2.4	1.3	1.3	-	-
8	$30,000 to $34,999	63.8	54.7	49.5	24.7	23.6	1.1	-	1.3	-	-	-	-
9	$35,000 to $39,999	50.3	42.7	34.0	17.6	17.4	.3	.4	1.8	-	-	-	-
10	$40,000 to $49,999	80.6	72.0	63.6	30.8	28.9	1.1	.2	2.6	1.3	1.0	-	-
11	$50,000 to $59,999	36.3	33.9	32.8	17.0	16.8	.2	-	.7	-	-	-	-
12	$60,000 to $79,999	38.1	34.2	31.8	13.5	11.6	1.2	-	1.3	.6	.6	-	-
13	$80,000 to $99,999	15.0	14.1	12.2	5.8	5.3	-	.2	.9	.4	.4	-	-
14	$100,000 to $119,999	10.4	10.4	9.5	3.6	2.9	-	.7	.3	-	-	-	-
15	$120,000 or more	13.7	13.1	12.7	5.0	4.2	-	-	.4	-	-	-	-
16	**Median**	**22 311**	**25 926**	**29 239**	**31 719**	**31 828**	**24 324**	**...**	**21 214**	**18 732**	**...**	**...**	**...**
	As percent of poverty level:												
17	Less than 50 percent	45.6	34.9	13.6	10.1	8.3	1.8	-	1.3	.7	.4	.3	-
18	50 to 99	74.3	44.8	27.3	15.5	13.8	1.0	-	2.3	1.6	1.3	.3	-
19	100 to 149	89.6	52.9	36.0	19.5	18.4	.9	-	2.1	.4	.4	-	-
20	150 to 199	99.0	70.8	53.8	24.3	22.4	1.5	-	4.6	2.2	2.2	-	-
21	200 percent or more	568.3	440.9	376.6	149.9	141.3	4.8	1.6	18.6	4.2	4.0	-	-
	Monthly Housing Costs												
22	Less than $100	16.1	9.5	2.3	1.9	1.9	-	-	1.0	.5	-	.5	-
23	$100 to $199	169.8	106.0	83.0	18.1	15.6	1.8	.7	5.7	-	-	-	-
24	$200 to $249	115.5	82.0	61.6	13.6	12.3	.9	.4	3.2	.2	.2	-	-
25	$250 to $299	108.2	81.9	59.1	18.9	18.1	.8	-	5.9	1.4	1.1	-	-
26	$300 to $349	76.3	53.2	42.4	19.7	19.2	-	-	1.3	-	-	-	-
27	$350 to $399	78.8	56.3	41.2	21.8	21.1	.7	-	2.4	1.9	1.9	-	-
28	$400 to $449	58.5	47.5	38.1	18.2	16.2	2.0	-	1.3	-	-	-	-
29	$450 to $499	41.5	32.2	27.2	17.9	17.5	.4	-	.9	.7	.7	-	-
30	$500 to $599	57.7	46.4	39.3	26.8	24.9	1.0	-	3.3	2.0	2.0	-	-
31	$600 to $699	30.5	26.6	24.0	15.2	14.7	-	.5	-	-	-	-	-
32	$700 to $799	22.2	19.6	17.0	7.9	7.5	.4	-	.4	.4	.4	-	-
33	$800 to $899	16.0	13.5	13.2	7.8	7.8	-	-	-	-	-	-	-
34	$900 to $999	10.2	9.2	7.9	4.6	3.7	.4	-	.2	-	-	-	-
35	$1,000 to $1,249	10.6	9.5	8.2	5.1	4.7	-	-	.6	.6	.6	-	-
36	$1,250 to $1,499	5.1	4.8	4.4	1.8	1.5	-	-	.4	.4	.4	-	-
37	$1,500 or more	8.0	6.9	6.6	4.0	3.1	-	-	.3	-	-	-	-
38	No cash rent	17.2	9.6	6.6	3.3	3.0	.3	-	-	-	-	-	-
39	Mortgage payment not reported	34.7	29.4	25.3	12.9	11.3	1.3	-	1.8	1.0	1.0	-	-
40	**Median (excludes no cash rent)**	**302**	**322**	**337**	**421**	**421**	**400**	**...**	**280**	**455**	**...**	**...**	**...**
	Monthly Housing Costs as Percent of Income												
41	Less than 5 percent	22.8	21.0	19.3	7.4	5.9	.4	.7	1.8	-	-	-	-
42	5 to 9 percent	109.2	93.5	79.1	23.2	22.8	.4	.7	4.2	.2	-	-	-
43	10 to 14 percent	165.6	140.8	122.7	47.5	45.1	1.5	-	4.3	.4	.4	-	-
44	15 to 19 percent	144.6	110.2	89.4	38.3	37.0	.9	.2	4.4	.9	.9	-	-
45	20 to 24 percent	99.6	72.4	53.2	26.9	24.7	1.5	-	3.9	2.2	1.9	.3	-
46	25 to 29 percent	71.0	45.0	34.4	19.0	17.0	1.6	-	2.6	.7	.4	.3	-
47	30 to 34 percent	47.0	27.0	21.0	10.2	8.7	.9	-	.7	.2	.2	-	-
48	35 to 39 percent	34.0	20.5	12.5	6.5	6.2	.2	-	2.1	1.6	1.6	-	-
49	40 to 49 percent	40.3	19.7	14.5	8.5	8.3	.2	-	.2	.2	.2	-	-
50	50 to 59 percent	25.5	18.3	12.9	5.7	5.3	-	-	.9	.4	.4	-	-
51	60 to 69 percent	15.1	6.4	4.0	3.0	2.5	.2	-	-	-	-	-	-
52	70 percent or more	44.6	27.6	11.3	5.8	5.4	.4	-	1.9	1.3	1.3	-	-
53	Zero or negative income	5.9	3.2	1.1	1.1	1.1	-	-	.2	.2	.2	-	-
54	No cash rent	17.2	9.6	6.6	3.3	3.0	.3	-	-	-	-	-	-
55	Mortgage payment not reported	34.4	29.2	25.3	12.9	11.3	1.3	-	1.6	.8	.8	-	-
56	**Median (excludes 3 previous lines)**	**19**	**17**	**16**	**18**	**18**	**23**	**...**	**19**	**28**	**...**	**...**	**...**
	OWNER OCCUPIED UNITS												
57	**Total**	**625.8**	**504.7**	**422.5**	**178.2**	**167.5**	**6.0**	**1.6**	**23.0**	**6.1**	**6.1**	**-**	**-**
	Value												
58	Less than $10,000	16.4	12.3	9.3	5.6	5.4	.2	-	1.3	.6	.6	-	-
59	$10,000 to $19,999	32.7	20.0	14.6	7.3	6.8	.5	-	1.3	-	-	-	-
60	$20,000 to $29,999	55.0	40.2	31.4	14.7	13.8	.9	-	1.7	.4	.4	-	-
61	$30,000 to $39,999	89.2	65.3	47.4	15.8	15.0	.8	-	4.3	.8	.8	-	-
62	$40,000 to $49,999	102.4	82.3	68.2	28.1	26.8	.8	.4	2.6	.6	.6	-	-
63	$50,000 to $59,999	96.7	78.5	68.5	26.9	26.4	.4	.2	2.1	.4	.4	-	-
64	$60,000 to $69,999	73.2	65.7	59.0	23.5	22.2	.4	-	2.5	.7	.7	-	-
65	$70,000 to $79,999	50.5	42.1	37.4	14.0	12.9	1.1	-	3.1	.9	.9	-	-
66	$80,000 to $99,999	51.7	46.1	40.9	21.9	20.4	.4	.9	.8	.4	.4	-	-
67	$100,000 to $119,999	22.8	19.7	15.9	8.1	6.6	.4	-	1.9	.6	.6	-	-
68	$120,000 to $149,999	10.7	9.7	8.8	3.1	3.1	-	-	.4	-	-	-	-
69	$150,000 to $199,999	12.1	11.3	10.2	5.1	4.2	-	-	.3	.3	.3	-	-
70	$200,000 to $249,999	2.7	2.3	2.0	.4	.4	-	-	.3	-	-	-	-
71	$250,000 to $299,999	4.2	3.8	3.5	1.7	1.4	-	-	.3	.3	.3	-	-
72	$300,000 or more	5.3	5.3	5.3	2.0	2.0	-	-	-	-	-	-	-
73	**Median**	**51 761**	**54 089**	**55 888**	**56 551**	**56 020**	**...**	**...**	**51 346**	**...**	**...**	**...**	**...**

Family households—Con.					Nonfamily households							
Female householder, no husband present												
	With own children under 18					Living alone				Other nonfamily		
		Race of householder				Male		Female				
Total	Total	White	Black	Hhldr of Hispanic origin	Total	Total	65 and over	Total	65 and over	Male	Female	
108.1	**52.8**	**37.4**	**15.0**	**.2**	**232.6**	**72.1**	**18.4**	**139.7**	**70.7**	**11.0**	**9.9**	**1**
20.9	17.7	10.5	7.2	.2	32.4	7.6	2.6	24.1	12.3	.2	.5	2
18.5	10.9	6.6	4.4	-	63.3	9.3	3.1	49.9	40.1	1.5	2.6	3
16.3	7.7	6.6	1.1	-	37.1	13.3	6.5	21.2	10.4	1.6	.9	4
13.7	5.6	4.7	.9	-	26.2	9.1	.6	15.9	3.7	.7	.6	5
13.3	4.0	3.5	.5	-	25.8	9.4	2.6	14.6	2.5	1.0	.8	6
5.7	2.0	1.8	.3	-	14.6	6.6	1.9	6.5	1.6	1.1	.5	7
3.9	.2	.2	-	-	9.1	5.7	.4	2.1	-	.6	.7	8
6.9	2.4	2.4	-	-	7.6	3.0	.8	2.2	-	2.2	.2	9
5.7	.7	-	.2	-	8.6	4.4	-	2.1	-	.9	1.3	10
.4	.4	.4	-	-	2.4	.8	-	.4	-	.4	.7	11
1.1	.2	.2	-	-	3.9	1.8	-	.2	-	.8	1.1	12
1.1	.2	.2	-	-	.9	.7	-	.3	-	-	-	13
.6	.6	.2	.4	-	-	-	-	-	-	-	-	14
-	-	-	-	-	.6	.4	-	.2	-	-	-	15
14 506	**8 992**	**11 230**	**5 348**	**...**	**12 775**	**18 186**	**12 751**	**9 585**	**7 866**	**27 354**	**21 897**	**16**
20.0	16.9	9.9	7.0	-	10.8	3.3	1.0	6.8	.9	.2	.5	17
15.3	10.8	6.7	4.1	.2	29.5	5.4	2.2	22.0	14.8	.9	1.1	18
14.9	6.7	5.8	.9	-	36.7	5.9	1.2	28.0	22.4	1.0	1.8	19
12.3	5.8	4.6	1.2	-	28.2	5.0	1.7	21.6	16.1	1.2	.5	20
45.7	12.6	10.4	1.6	-	127.5	52.5	12.4	61.3	16.5	7.7	6.1	21
6.2	5.8	2.8	3.0	-	6.6	2.0	.7	4.5	2.2	-	-	22
17.3	6.3	3.3	3.0	-	63.7	16.6	6.9	44.8	31.1	1.4	.9	23
17.2	5.5	3.2	2.3	.2	33.5	8.9	4.1	22.5	11.4	1.1	1.0	24
16.9	7.9	6.7	1.2	-	26.3	9.0	2.7	15.0	6.3	1.1	1.1	25
9.5	4.7	4.0	.7	-	23.1	6.6	.2	13.3	5.3	2.4	.8	26
12.8	5.7	4.1	1.1	-	22.5	7.1	.4	13.2	3.5	1.5	.7	27
8.2	5.4	3.8	1.6	-	10.9	3.9	.6	5.4	2.5	.2	1.4	28
4.1	3.5	3.0	.5	-	9.3	3.4	1.1	3.3	.7	.8	1.7	29
3.8	1.5	1.0	.4	-	11.3	4.5	-	5.5	1.8	.4	.9	30
2.6	1.7	1.7	-	-	4.0	1.8	-	1.9	.5	.2	-	31
2.2	1.7	.9	.8	-	2.6	.9	.5	1.5	.3	.2	-	32
.3	-	-	-	-	2.5	.8	-	.4	.4	1.3	-	33
1.1	.2	.2	-	-	1.0	.7	-	.2	.2	-	-	34
.6	.6	.6	-	-	1.1	.7	-	-	-	-	.4	35
-	-	-	-	-	.2	-	-	.2	.2	-	-	36
-	-	-	-	-	1.1	.7	-	.4	-	-	-	37
3.0	1.1	1.1	-	-	7.6	2.0	.5	5.4	3.7	.2	-	38
2.3	1.2	.9	.3	-	5.3	2.3	.9	2.1	.5	-	.8	39
282	**299**	**321**	**229**	**...**	**261**	**285**	**213**	**237**	**200**	**336**	**394**	**40**
-	-	-	-	-	1.7	.4	-	.9	.3	.4	-	41
10.1	1.8	.9	.9	-	15.7	7.7	1.4	5.8	2.1	2.1	.2	42
13.7	4.6	3.2	.9	-	24.8	11.4	3.3	10.3	1.7	1.0	2.1	43
16.4	5.0	4.8	.2	-	34.4	12.8	3.0	17.9	7.3	2.4	1.2	44
15.3	7.2	5.0	2.2	-	27.2	9.4	3.8	15.8	6.2	.5	1.5	45
8.1	4.7	3.1	1.6	-	26.0	5.8	1.2	18.6	11.8	1.1	.6	46
5.2	2.6	2.1	.5	-	20.0	5.8	.9	12.8	6.3	.7	.8	47
5.9	3.1	2.8	.2	-	13.6	2.6	-	8.9	7.5	1.0	1.1	48
5.1	3.7	1.9	1.8	-	20.6	3.3	.8	15.7	8.6	1.1	.5	49
4.5	3.0	2.0	1.0	.2	7.2	1.5	.2	5.1	3.8	.4	.2	50
2.3	1.6	1.4	.2	-	8.7	2.5	.9	6.2	4.2	-	-	51
14.5	12.0	7.0	5.0	-	17.0	3.7	1.1	12.6	6.4	.2	.5	52
1.8	1.2	1.2	-	-	2.7	.8	.6	1.7	.4	-	.2	53
3.0	1.1	1.1	-	-	7.6	2.0	.5	5.4	3.7	.2	-	54
2.3	1.2	.9	.3	-	5.3	2.3	.9	2.1	.5	-	.8	55
23	**33**	**30**	**44**	**...**	**26**	**21**	**21**	**29**	**33**	**19**	**23**	**56**
59.2	**18.8**	**14.9**	**3.9**	**.2**	**121.1**	**35.2**	**13.5**	**76.5**	**46.1**	**4.8**	**4.6**	**57**
1.7	.2	.2	-	.2	4.1	2.0	-	1.8	.6	.3	-	58
4.2	1.3	.4	.9	-	12.7	3.6	1.3	7.9	5.3	.5	.8	59
7.1	2.1	1.7	.4	-	14.8	4.3	2.2	9.9	5.7	.4	.2	60
13.7	4.6	3.7	.9	-	23.9	6.6	1.8	16.4	10.1	.4	.5	61
11.4	2.0	1.6	.4	-	20.2	3.7	1.3	13.8	9.2	.7	1.9	62
7.9	2.9	2.9	-	-	18.2	4.5	2.7	12.3	8.2	.4	.8	63
4.2	1.4	1.4	-	-	7.4	2.9	1.1	4.6	2.6	-	-	64
1.6	1.6	1.3	.4	-	8.4	3.3	.8	4.0	2.5	1.1	-	65
4.3	.9	.4	.4	-	5.7	2.8	1.2	2.8	.8	-	-	66
1.8	.9	.4	.4	-	3.1	.2	.2	2.0	.9	.4	.4	67
.4	.4	.4	-	-	1.1	.4	-	-	-	.7	-	68
.8	.4	.4	-	-	.9	.4	.4	.4	-	-	-	69
-	-	-	-	-	.4	.4	.4	-	-	-	-	70
-	-	-	-	-	.4	-	-	.4	-	-	-	71
-	-	-	-	-	-	-	-	-	-	-	-	72
42 562	**45 601**	**48 972**	**...**	**...**	**42 518**	**43 103**	**50 564**	**41 637**	**41 329**	**...**	**...**	**73**

Table 1-3. Housing Quality by Family Type—Occupied Units

[Numbers in thousands. ... means not applicable or sample too small. - means zero or rounds to zero.]

	Characteristics	All households	Family households										
				Married couple					Male householder, no wife present				
					With own children under 18					With own children under 18			
						Race of householder					Race of householder		
			Total	Total	Total	White	Black	Hhldr of Hispanic origin	Total	Total	White	Black	Hhldr of Hispanic origin
1	**Total**	**876.6**	**644.2**	**507.3**	**219.3**	**204.2**	**9.9**	**1.6**	**28.8**	**9.2**	**8.4**	**.5**	-
	Water Supply Stoppage												
2	With hot and cold piped water	874.4	644.2	507.3	219.3	204.2	9.9	1.6	28.8	9.2	8.4	.5	-
3	No stoppage in last 3 months	824.8	604.4	477.7	204.6	190.3	9.5	1.6	25.7	7.8	7.5	-	-
4	With stoppage in last 3 months	45.3	36.5	26.9	13.4	12.6	.4	-	2.5	1.2	.7	.5	-
5	No stoppage lasting 6 hours or more	15.3	12.0	9.9	4.3	3.9	-	-	.4	-	-	-	-
6	1 time lasting 6 hours or more	21.0	18.4	13.2	7.0	6.7	.4	-	1.1	.3	-	.3	-
7	2 times	4.3	2.4	1.7	.6	.6	-	-	-	-	-	-	-
8	3 times	2.4	1.7	1.7	1.0	1.0	-	-	-	-	-	-	-
9	4 times or more	2.0	2.0	.4	.4	.4	-	-	.9	.9	.7	.3	-
10	Number of times not reported	.3	-	-	-	-	-	-	-	-	-	-	-
11	Stoppage not reported	4.3	3.3	2.8	1.3	1.3	-	-	.5	.2	.2	-	-
	Flush Toilet Breakdowns												
12	With one or more flush toilets	873.7	644.0	507.3	219.3	204.2	9.9	1.6	28.8	9.2	8.4	.5	-
13	With at least one working toilet at all times in last 3 months	831.9	615.4	487.5	210.6	195.8	9.7	1.6	27.3	8.6	8.1	.3	-
14	None working some time in last 3 months	40.0	27.9	19.3	8.1	7.9	.2	-	1.5	.6	.3	.3	-
15	No breakdowns lasting 6 hours or more	14.0	10.0	7.2	2.9	2.7	.2	-	.3	.3	.3	-	-
16	1 time lasting 6 hours or more	16.5	10.3	8.1	3.7	3.7	-	-	.8	.3	-	.3	-
17	2 times	2.3	2.3	1.2	.8	.8	-	-	-	-	-	-	-
18	3 times	1.4	1.4	.4	-	-	-	-	-	-	-	-	-
19	4 times or more	.4	.4	-	-	-	-	-	-	-	-	-	-
20	Number of times not reported	5.4	3.4	2.3	.8	.8	-	-	.4	-	-	-	-
21	Breakdowns not reported	1.8	.7	.5	.5	.5	-	-	-	-	-	-	-
	Sewage Disposal Breakdowns												
22	With public sewer	727.9	522.8	403.7	172.2	157.2	9.9	1.6	23.6	7.6	6.9	.5	-
23	No breakdowns in last 3 months	715.0	512.2	396.1	169.4	154.4	9.9	1.6	22.4	6.7	6.4	-	-
24	With breakdowns in last 3 months	12.9	10.7	7.6	2.9	2.9	-	-	1.2	1.0	.4	.5	-
25	No breakdowns lasting 6 hours or more	3.3	2.8	1.7	-	-	-	-	.7	.7	.4	.3	-
26	1 time lasting 6 hours or more	8.6	6.8	5.2	2.1	2.1	-	-	.2	-	-	-	-
27	2 times	.5	.5	.5	.5	.5	-	-	-	-	-	-	-
28	3 times	.2	.2	.2	.2	.2	-	-	-	-	-	-	-
29	4 times or more	.3	.3	-	-	-	-	-	.3	.3	-	.3	-
30	With septic tank or cesspool	148.5	121.2	103.6	47.0	47.0	-	-	5.2	1.5	1.5	-	-
31	No breakdowns in last 3 months	144.8	117.9	100.6	46.5	46.5	-	-	5.2	1.5	1.5	-	-
32	With breakdowns in last 3 months	3.7	3.3	3.0	.6	.6	-	-	-	-	-	-	-
33	No breakdowns lasting 6 hours or more	1.3	.9	.6	.3	.3	-	-	-	-	-	-	-
34	1 time lasting 6 hours or more	2.2	2.2	2.2	.2	.2	-	-	-	-	-	-	-
35	2 times	.2	.2	.2	-	-	-	-	-	-	-	-	-
36	3 times	-	-	-	-	-	-	-	-	-	-	-	-
37	4 times or more	-	-	-	-	-	-	-	-	-	-	-	-
	Heating Problems												
38	With heating equipment and occupied last winter	822.8	609.8	482.8	207.0	193.8	9.6	1.6	28.3	8.9	8.1	.5	-
39	Not uncomfortably cold for 24 hours or more last winter	746.2	556.4	447.5	190.7	179.2	8.6	1.6	25.9	7.3	6.6	.5	-
40	Uncomfortably cold for 24 hours or more last winter[1]	75.1	52.8	35.1	16.3	14.5	1.0	-	2.4	1.5	1.5	-	-
41	Equipment breakdowns	18.8	13.4	8.9	5.8	5.8	-	-	.4	.4	.4	-	-
42	No breakdowns lasting 6 hours or more	2.2	1.3	.6	-	-	-	-	-	-	-	-	-
43	1 time lasting 6 hours or more	13.1	9.7	7.3	4.9	4.9	-	-	.4	.4	.4	-	-
44	2 times	1.2	.5	.2	.2	.2	-	-	-	-	-	-	-
45	3 times	1.0	.9	.2	.2	.2	-	-	-	-	-	-	-
46	4 times or more	.9	.9	.5	.5	.5	-	-	-	-	-	-	-
47	Number of times not reported	.5	.2	-	-	-	-	-	-	-	-	-	-
48	Other causes	57.2	39.6	25.9	10.1	8.3	1.0	-	1.3	.4	.4	-	-
49	Utility interruption	23.9	17.4	14.5	6.1	5.7	-	-	.9	.4	.4	-	-
50	Inadequate heating capacity	11.9	7.0	4.1	.2	.2	-	-	.2	-	-	-	-
51	Inadequate insulation	8.9	6.5	2.7	.9	.4	.4	-	-	-	-	-	-
52	Other	11.3	7.4	4.6	2.9	1.9	.6	-	.2	-	-	-	-
53	Not reported	1.3	1.3	-	-	-	-	-	-	-	-	-	-
54	Reason for discomfort not reported	2.4	2.2	1.6	.9	.9	-	-	.7	.7	.7	-	-
55	Discomfort not reported	1.6	.6	.2	-	-	-	-	-	-	-	-	-
	Selected Deficiencies[1]												
56	Signs of rats in last 3 months	19.6	13.0	7.4	3.6	3.3	-	-	1.0	.7	.7	-	-
57	Holes in floors	8.5	7.2	4.9	4.0	3.1	.2	-	-	-	-	-	-
58	Open cracks or holes (interior)	37.6	26.2	15.8	9.4	8.5	.5	-	1.4	.7	.4	.3	-
59	Broken plaster or peeling paint (interior)	36.3	22.6	14.8	8.3	6.9	.7	-	.9	.3	-	.3	-
60	No electrical wiring	-	-	-	-	-	-	-	-	-	-	-	-
61	Exposed wiring	21.8	18.4	12.3	5.5	4.2	.2	.7	.4	-	-	-	-
62	Rooms without electric outlets	17.0	12.2	8.9	3.8	3.6	.3	-	.4	-	-	-	-
	Selected Amenities[1]												
63	Porch, deck, balcony, or patio	725.6	561.6	454.3	196.1	183.1	9.0	1.6	23.7	7.4	7.4	-	-
64	Not reported	2.2	1.5	1.5	.6	.6	-	-	-	-	-	-	-
65	Telephone available	839.7	625.1	495.5	215.5	200.9	9.5	1.6	27.0	8.2	7.4	.5	-
66	Usable fireplace	218.1	185.4	161.5	79.6	74.3	2.4	.7	7.1	2.9	2.9	-	-
67	Separate dining room	498.5	396.0	328.0	143.2	131.8	6.5	1.6	15.0	4.2	4.2	-	-
68	With 2 or more living rooms or recreation rooms, etc.	280.7	235.1	205.6	99.8	91.7	3.4	1.1	7.3	3.2	3.2	-	-
69	Garage or carport included with home	477.2	388.5	334.3	138.3	129.3	5.2	.9	16.1	4.9	4.9	-	-
70	Not included	399.4	255.6	173.0	80.9	74.9	4.7	.7	12.7	4.2	3.4	.5	-
71	Offstreet parking included	200.3	132.9	94.2	43.1	41.5	1.6	-	5.9	3.2	2.6	.5	-
72	Offstreet parking not included	3.5	2.8	1.9	1.1	1.1	-	-	-	-	-	-	-
73	Garage or carport not reported	.2	.2	-	-	-	-	-	-	-	-	-	-

Family households—Con.					Nonfamily households							
Female householder, no husband present												
	With own children under 18					Living alone				Other nonfamily		
		Race of householder				Male		Female				
Total	Total	White	Black	Hhldr of Hispanic origin	Total	Total	65 and over	Total	65 and over	Male	Female	
108.1	**52.8**	**37.4**	**15.0**	**.2**	**232.6**	**72.1**	**18.4**	**139.7**	**70.7**	**11.0**	**9.9**	1
108.1	52.8	37.4	15.0	.2	230.1	70.1	18.2	139.2	70.7	11.0	9.9	2
101.0	48.9	34.9	13.5	.2	220.4	68.0	18.0	132.7	67.8	10.4	9.3	3
7.1	3.9	2.4	1.5	-	8.8	1.4	.2	6.3	2.6	.5	.6	4
1.6	.6	.6	-	-	3.3	.7	.2	2.0	1.1	-	.6	5
4.1	1.9	1.0	.9	-	2.6	.2	-	2.2	.3	.2	-	6
.7	.7	.4	.3	-	1.9	.5	-	1.5	.8	-	-	7
-	-	-	-	-	.7	-	-	.7	.5	-	-	8
.7	.7	.4	.3	-	-	-	-	-	-	-	-	9
-	-	-	-	-	.3	-	-	-	-	.3	-	10
-	-	-	-	-	.9	.7	-	.2	.2	-	-	11
107.9	52.8	37.4	15.0	.2	229.6	69.8	18.2	138.9	70.7	11.0	9.9	12
												13
100.5	48.3	34.8	13.0	.2	216.5	65.8	17.1	131.7	67.4	9.8	9.2	
7.2	4.3	2.3	2.0	-	12.0	3.7	1.1	6.5	2.6	1.1	.7	14
2.5	1.5	.5	1.0	-	3.9	.5	.5	2.8	.9	-	.7	15
1.4	.7	.5	.3	-	6.1	2.3	.2	3.0	1.3	.9	-	16
1.1	.6	.5	.2	-	-	-	-	-	-	-	-	17
1.0	.8	.2	.6	-	-	-	-	-	-	-	-	18
.4	.4	.4	-	-	-	-	-	-	-	-	-	19
.7	.2	.2	-	-	2.0	.9	.4	.8	.4	.2	-	20
.2	.2	.2	-	-	1.1	.4	-	.7	.7	-	-	21
95.5	47.9	33.5	13.9	-	205.1	62.0	16.6	124.4	61.8	9.5	9.2	22
93.6	47.6	33.5	13.7	-	202.8	60.6	16.6	123.4	60.8	9.5	9.2	23
1.9	.3	-	.3	-	2.3	1.3	-	.9	.9	-	-	24
.4	-	-	-	-	.5	-	-	.5	.5	-	-	25
1.4	.3	-	.3	-	1.8	1.3	-	.4	.4	-	-	26
-	-	-	-	-	-	-	-	-	-	-	-	27
-	-	-	-	-	-	-	-	-	-	-	-	28
-	-	-	-	-	-	-	-	-	-	-	-	29
12.4	4.9	3.9	1.0	.2	27.3	9.8	1.6	15.3	8.9	1.4	.7	30
12.2	4.7	3.6	1.0	.2	26.9	9.8	1.6	14.9	8.9	1.4	.7	31
.3	.3	.3	-	-	.4	-	-	.4	-	-	-	32
.3	.3	.3	-	-	.4	-	-	.4	-	-	-	33
-	-	-	-	-	-	-	-	-	-	-	-	34
-	-	-	-	-	-	-	-	-	-	-	-	35
-	-	-	-	-	-	-	-	-	-	-	-	36
-	-	-	-	-	-	-	-	-	-	-	-	37
												38
98.6	44.3	30.8	13.0	.2	213.1	65.2	18.4	130.7	68.6	8.9	8.3	
												39
83.0	35.1	25.7	8.9	.2	189.8	58.8	16.4	116.1	61.7	8.0	7.0	
												40
15.2	9.2	5.2	4.0	-	22.3	5.5	1.6	14.6	6.9	.9	1.3	
4.1	2.9	1.6	1.2	-	5.4	1.9	.7	3.1	1.7	-	.4	41
.7	.3	.3	-	-	.9	.9	.2	-	-	-	-	42
2.0	1.5	.7	.8	-	3.4	.8	.5	2.2	1.0	-	.4	43
.2	.2	.2	-	-	.7	-	-	.7	.4	-	-	44
.6	.2	-	.2	-	.2	-	-	.2	.2	-	-	45
.4	.4	.4	-	-	-	-	-	-	-	-	-	46
.2	.2	-	.2	-	.2	.2	-	-	-	-	-	47
12.3	7.1	3.8	3.3	-	17.7	4.0	1.4	12.0	5.7	.9	.8	48
2.0	.9	.9	-	-	6.6	1.5	.4	4.1	1.7	.7	.2	49
2.6	1.5	.8	.7	-	4.9	.9	-	3.8	2.3	.2	-	50
3.8	2.4	.9	1.5	-	2.4	.4	-	2.0	1.7	-	-	51
2.5	1.5	.8	.7	-	3.9	1.2	.9	2.1	-	-	.6	52
1.3	.8	.4	.4	-	-	-	-	-	-	-	-	53
-	-	-	-	-	.2	.2	-	-	-	-	-	54
.4	-	-	-	-	.9	.9	.4	-	-	-	-	55
4.5	3.1	1.8	1.3	.2	6.7	1.7	.7	4.7	1.3	.2	-	56
2.3	1.8	.9	.9	-	1.3	.2	-	.8	.2	-	.2	57
9.1	6.6	4.0	2.7	-	11.4	6.0	.6	3.8	1.3	1.1	.5	58
6.9	4.0	2.6	1.4	-	13.6	4.1	.6	7.2	2.8	1.1	1.2	59
-	-	-	-	-	-	-	-	-	-	-	-	60
5.8	3.1	1.9	1.2	-	3.4	.7	-	2.1	1.2	.2	.4	61
2.9	1.8	.9	.9	-	4.8	1.6	-	2.6	1.9	.2	.4	62
83.6	37.8	28.1	9.1	.2	164.0	47.4	13.4	100.4	55.4	8.6	7.6	63
-	-	-	-	-	.7	.4	.4	.2	.2	-	-	64
102.6	48.8	34.2	14.0	.2	214.6	63.2	16.5	132.3	66.4	10.1	9.0	65
16.8	7.2	5.7	1.5	-	32.8	10.9	3.8	18.1	9.9	2.8	.9	66
52.9	20.7	16.7	4.0	-	102.5	27.6	9.4	64.5	34.2	5.8	4.5	67
												68
22.2	9.6	7.8	1.8	.2	45.6	13.8	3.0	27.7	13.9	2.6	1.5	
38.1	11.2	10.1	.7	-	88.7	29.5	9.1	52.5	30.4	4.1	2.6	69
69.9	41.6	27.3	14.3	.2	143.9	42.6	9.3	87.2	40.3	6.8	7.3	70
32.9	21.9	14.1	7.9	-	67.3	21.5	4.5	39.5	18.2	3.3	3.1	71
.9	.9	-	.9	-	.7	-	-	.5	.5	-	.2	72
.2	-	-	-	-	-	-	-	-	-	-	-	73

Table 1-3. Housing Quality by Family Type—Occupied Units—Con.

[Numbers in thousands. ... means not applicable or sample too small. - means zero or rounds to zero.]

	Characteristics	All households	Family households										
				Married couple					Male householder, no wife present				
					With own children under 18					With own children under 18			
						Race of householder					Race of householder		
			Total	Total	Total	White	Black	Hhldr of Hispanic origin	Total	Total	White	Black	Hhldr of Hispanic origin
	Overall Opinion of Structure												
1	1 (worst)	5.3	2.7	1.7	.9	.9	-	-	-	-	-	-	-
2	2	3.4	2.7	1.8	.4	.4	-	-	.2	-	-	-	-
3	3	8.4	6.1	3.4	1.6	1.4	-	-	.2	.2	-	-	-
4	4	9.5	7.0	2.7	1.6	1.6	-	-	1.2	1.0	1.0	-	-
5	5	74.7	54.4	38.1	20.5	19.2	.9	-	3.6	.7	.7	-	-
6	6	48.9	33.7	23.4	11.2	9.7	1.1	-	2.0	.9	.6	.3	-
7	7	86.8	63.7	49.2	29.6	27.5	1.4	.7	3.3	.8	.8	-	-
8	8	199.4	150.1	119.2	61.2	56.7	4.0	-	4.3	1.3	1.3	-	-
9	9	92.5	70.2	57.9	19.5	19.0	.2	-	2.1	1.3	1.3	-	-
10	10 (best)	341.7	251.7	208.1	71.3	66.4	2.2	.9	11.8	2.9	2.6	.3	-
11	Not reported	6.4	1.8	1.8	1.4	1.4	-	-	-	-	-	-	-
	Neighborhood Conditions												
12	With neighborhood	865.1	639.7	503.4	217.3	202.3	9.9	1.6	28.6	9.2	8.4	.5	-
13	No problems	564.8	405.9	320.9	124.2	117.6	3.2	.9	19.9	4.2	3.7	.3	-
14	With problems[1]	297.6	232.3	181.1	92.7	84.3	6.6	.7	8.6	5.0	4.7	.3	-
15	Crime	27.7	20.5	13.7	6.3	4.6	1.7	-	.2	-	-	-	-
16	Noise	62.4	44.9	35.9	17.2	13.7	2.8	.7	.2	-	-	-	-
17	Traffic	52.0	44.7	37.9	20.6	19.5	.6	-	1.4	1.2	1.2	-	-
18	Litter or housing deterioration	31.1	22.2	17.6	8.2	7.9	.4	-	.4	-	-	-	-
19	Poor city or county services	26.3	23.6	20.2	10.5	10.3	.2	-	.7	-	-	-	-
20	Undesirable commercial, institutional, industrial	16.9	15.1	12.2	4.4	3.3	.4	.7	.7	.7	.7	-	-
21	People	108.0	83.4	56.4	33.8	30.9	2.9	-	4.7	2.8	2.5	.3	-
22	Other	74.2	59.5	46.3	24.1	23.0	.4	-	2.2	1.4	1.4	-	-
23	Type of problem not reported	2.7	1.1	.8	.4	.4	-	-	-	-	-	-	-
24	Presence of problems not reported	2.7	1.4	1.4	.4	.4	-	-	-	-	-	-	-
	Overall Opinion of Neighborhood												
25	1 (worst)	17.3	13.9	7.9	3.6	3.1	.5	-	-	-	-	-	-
26	2	7.4	5.6	4.0	2.8	2.2	.6	-	-	-	-	-	-
27	3	10.2	6.4	3.8	2.6	2.4	.3	-	.5	.2	-	-	-
28	4	11.6	8.4	5.9	3.1	2.4	.4	-	.6	.4	.4	-	-
29	5	74.6	53.5	40.0	19.9	17.7	1.1	.7	2.9	1.2	.9	.3	-
30	6	37.7	24.7	17.0	10.1	8.4	1.6	-	1.1	.9	.9	-	-
31	7	73.3	55.8	43.2	22.5	21.1	.9	.7	4.3	.4	.4	-	-
32	8	173.9	127.7	103.6	49.5	47.3	.9	.2	3.6	1.6	1.6	-	-
33	9	102.2	82.0	65.9	28.6	26.0	1.6	-	4.4	2.5	2.5	-	-
34	10 (best)	357.0	261.8	212.1	74.7	71.7	1.8	-	11.2	1.9	1.7	.3	-
35	No neighborhood	3.3	1.9	1.9	1.1	1.1	-	-	-	-	-	-	-
36	Not reported	8.4	2.6	1.9	.9	.9	-	-	.2	-	-	-	-

[1]Figures may not add to total because more than one category may apply to a unit.

Family households—Con.					Nonfamily households							
Female householder, no husband present												
	With own children under 18					Living alone				Other nonfamily		
		Race of householder				Male		Female				
Total	Total	White	Black	Hhldr of Hispanic origin	Total	Total	65 and over	Total	65 and over	Male	Female	
1.0	.5	-	.5	-	2.6	.9	.4	1.7	.5	-	-	1
.7	.7	-	.7	-	.7	.3	-	.2	-	.2	-	2
2.4	1.8	.8	1.0	-	2.3	1.6	-	.2	-	.5	-	3
3.1	2.1	1.6	.5	.2	2.5	.9	-	1.2	.7	.4	-	4
12.8	7.9	5.2	2.8	-	20.2	8.1	2.2	10.9	5.6	.5	.7	5
8.3	4.6	3.6	.9	-	15.3	5.8	.9	7.6	3.2	1.2	.7	6
11.2	5.9	3.2	2.8	-	23.0	10.2	.7	9.7	3.4	2.0	1.1	7
26.7	13.3	11.9	1.3	-	49.2	13.1	2.2	32.9	13.1	1.5	1.8	8
10.2	4.8	3.6	1.2	-	22.3	7.4	.5	12.2	3.5	1.1	1.5	9
31.8	11.3	7.5	3.3	-	90.0	22.4	10.5	60.2	38.0	3.3	4.1	10
-	-	-	-	-	4.5	1.4	.9	2.9	2.7	.2	-	11
107.7	52.8	37.4	15.0	.2	225.4	70.0	17.9	134.8	66.9	11.0	9.7	12
65.1	29.1	22.2	6.4	.2	158.9	49.9	14.2	95.6	51.9	7.5	5.9	13
42.6	23.7	15.2	8.6	-	65.2	20.0	3.7	38.4	14.4	3.5	3.3	14
6.6	3.8	1.8	2.0	-	7.2	2.1	.2	4.7	1.5	.2	.2	15
8.8	4.2	2.1	2.0	-	17.5	6.7	1.0	8.9	3.2	.7	1.1	16
5.4	2.5	2.0	.5	-	7.3	3.3	.9	2.9	.9	1.1	-	17
4.2	2.8	1.8	1.0	-	8.9	2.0	1.0	5.9	1.7	.4	.6	18
2.8	1.2	1.0	.2	-	4.7	1.4	.2	2.7	.9	.2	.3	19
												20
2.2	.9	.9	-	-	1.8	.2	-	1.6	.9	-	-	
22.3	14.1	7.7	6.4	-	24.6	7.4	1.5	14.8	5.6	1.1	1.3	21
11.0	6.5	4.6	1.9	-	14.7	3.6	.4	8.7	3.3	1.3	1.2	22
.2	.2	.2	-	-	1.6	.9	.2	.7	.5	-	-	23
-	-	-	-	-	1.3	-	-	.8	.6	-	.4	24
6.0	4.9	1.6	3.3	-	3.4	.5	-	2.9	1.4	-	-	25
1.6	1.4	.9	.5	-	1.8	.9	.5	.7	.2	.2	-	26
2.1	.9	.2	.7	-	3.8	1.0	.5	1.9	-	.4	.5	27
1.9	1.0	1.0	-	-	3.2	.7	-	2.0	1.1	-	.5	28
10.6	6.0	4.6	1.4	-	21.2	6.5	1.8	12.3	6.3	1.9	.5	29
6.5	5.0	3.0	1.9	-	13.1	5.2	.5	7.1	2.5	.4	.2	30
8.3	4.1	2.1	2.0	-	17.5	8.1	.7	8.2	1.4	.9	.4	31
20.4	9.9	8.0	1.9	-	46.2	15.0	2.7	26.4	12.4	2.3	2.6	32
11.7	6.7	5.3	1.4	-	20.2	6.7	.9	11.3	3.6	1.2	1.0	33
38.5	12.9	10.6	1.8	.2	95.2	25.4	10.4	62.0	37.9	3.6	4.1	34
-	-	-	-	-	1.4	.2	-	.9	.6	-	.2	35
.4	-	-	-	-	5.8	1.9	.5	3.9	3.1	-	-	36

Table 1-4. Neighborhood Quality—Occupied Units

[Numbers in thousands. ... means not applicable or sample too small. - means zero or rounds to zero.]

Characteristics	Total occupied units	Tenure		Housing unit characteristics				Household characteristics					Selected subareas[1]		
		Owner	Renter	New construction 4 yrs	Mobile homes	Physical problems: Severe	Physical problems: Moderate	Black	Hispanic	Elderly (65+)	Moved in past year	Below poverty level	Area one	Area two	Area three
Total	**876.8**	**625.8**	**251.1**	**22.5**	**20.3**	**7.6**	**35.4**	**58.6**	**4.4**	**227.4**	**104.9**	**119.9**	**156.8**	**374.6**	**140.2**
Condition Present as a Percent of Total[2]															
Street noise or traffic	40.40	36.15	50.99	28.58	34.44	48.66	51.93	51.05	57.77	39.22	43.50	45.63	57.72	38.08	31.05
Streets needing repair	22.42	23.98	18.53	17.30	33.30	49.95	26.13	21.95	29.38	20.35	18.26	22.96	19.47	17.93	26.60
Neighborhood crime	18.25	13.53	23.03	8.28	14.75	24.65	26.68	37.48	32.78	13.70	16.13	23.62	38.72	10.46	14.26
Littered streets or lots	15.13	14.79	15.97	6.78	15.70	16.95	24.29	23.76	-	13.12	11.97	19.64	26.08	10.16	12.90
Rundown buildings	14.54	13.53	17.08	4.44	15.41	26.30	29.89	32.85	26.97	12.00	14.77	21.36	26.62	9.65	10.48
Non-residential activities	27.16	22.46	38.89	12.84	28.62	43.13	36.82	29.45	26.61	24.32	36.40	31.06	38.71	22.58	27.76
Odors, smoke, or gas	9.40	9.39	9.41	4.38	13.88	10.78	12.44	7.27	15.44	6.30	9.23	9.89	10.58	9.02	8.47
Any condition(s)	68.28	64.66	77.30	50.26	76.33	84.40	76.83	83.18	90.25	63.56	70.66	75.69	84.35	60.71	65.76
Two or more conditions	40.20	36.54	49.32	22.36	43.78	59.50	54.45	51.93	43.64	35.14	42.45	48.47	59.20	31.42	40.65
No conditions present	31.62	35.27	22.52	49.74	23.67	15.60	23.17	16.03	9.75	36.26	29.34	24.14	15.52	39.18	34.24
Not reported	.10	.06	.18	-	-	-	-	.79	-	.18	-	.17	.13	.11	-
Condition Bothersome as a Percent of Total[2]															
Street noise or traffic	18.84	16.99	23.44	15.83	18.50	20.64	25.47	23.17	40.87	15.39	22.31	22.08	27.81	19.18	13.06
Streets needing repair	14.83	15.71	12.64	13.60	22.32	30.95	18.10	14.08	22.57	12.18	10.38	14.56	11.92	12.54	18.22
Neighborhood crime	11.27	9.45	15.82	8.28	10.53	17.95	22.85	29.48	5.26	7.92	11.56	18.20	25.07	7.26	10.71
Littered streets or lots	11.01	10.88	11.35	5.37	14.89	13.59	19.93	16.83	-	8.61	8.14	13.16	19.59	8.12	8.56
Rundown buildings	8.88	8.44	9.98	4.44	7.23	13.68	20.90	24.30	5.58	7.02	7.58	10.51	17.07	6.34	6.50
Non-residential activities	4.88	5.22	4.04	3.80	2.16	2.93	3.15	3.58	15.44	4.69	3.25	3.52	5.39	5.73	3.93
Odors, smoke, or gas	6.65	6.79	6.31	4.38	7.53	10.78	8.00	5.38	15.44	5.15	5.96	6.75	7.86	6.56	5.85
Unsatisfactory police protection	11.54	12.23	9.81	6.07	27.69	22.77	10.94	17.35	16.99	10.71	7.17	15.20	16.21	5.52	19.73
Unsatisfactory hospitals or clinics	6.39	7.00	4.85	4.25	3.28	22.41	6.60	8.05	22.30	6.70	6.92	11.44	3.68	5.56	5.61
Unsatisfactory neighborhood shopping	16.75	18.06	13.47	10.63	21.36	23.43	21.85	25.47	34.51	19.59	12.75	20.11	21.84	15.46	14.65
Unsatisfactory public elementary school	2.92	3.25	2.11	-	3.28	-	3.84	5.43	4.97	.19	1.35	5.03	4.57	2.80	2.47
Unsatisfactory public transportation	6.13	6.23	5.87	4.01	2.24	-	7.42	11.54	10.84	4.72	4.60	6.80	6.90	9.39	2.78
Any condition(s) bothersome	59.78	60.43	58.15	45.58	73.77	87.74	67.51	72.28	80.68	55.39	56.22	68.12	68.63	55.48	61.10
Two or more conditions	30.57	30.67	30.31	23.56	43.60	46.08	47.00	45.81	48.86	24.96	27.09	39.39	42.92	25.94	30.83
Conditions so Objectionable Household Wants to Move as a Percent of Total[2]															
Street noise or traffic	5.71	4.71	8.22	5.32	-	14.07	17.18	14.51	5.58	3.22	6.44	7.90	11.31	5.32	2.74
Streets needing repair	2.45	2.38	2.61	1.95	5.02	8.75	6.21	5.83	-	2.43	1.33	3.16	3.37	2.32	1.37
Neighborhood crime	4.21	2.80	7.73	2.92	2.19	8.49	14.88	18.31	-	2.19	4.37	8.58	12.46	2.09	2.11
Littered streets or lots	3.18	2.72	4.32	1.42	1.21	10.93	9.89	12.03	-	1.81	2.19	6.24	7.85	2.04	.46
Rundown buildings	3.28	2.80	4.51	1.02	-	5.51	12.16	11.73	-	3.04	2.81	5.57	7.94	2.25	.90
Non-residential activities	1.93	2.21	1.23	-	-	-	1.20	1.97	-	1.83	.42	1.29	2.42	2.33	1.65
Odors, smoke, or gas	2.48	2.20	3.17	2.97	4.44	8.12	5.19	3.51	15.44	1.75	2.32	3.54	4.24	1.99	1.55
Unsatisfactory police protection	2.33	2.03	3.08	-	1.98	5.51	2.94	6.41	-	2.06	1.57	3.14	6.29	1.16	1.94
Unsatisfactory hospitals or clinics	.55	.51	.64	-	-	5.51	1.37	.43	-	.38	.86	1.30	.73	.65	.29
Unsatisfactory public elementary school	1.32	1.37	1.20	-	2.16	-	.71	3.20	-	-	.87	2.79	2.44	1.51	.45
Any condition(s) objectionable	13.62	12.33	16.81	9.70	10.59	25.79	31.18	30.20	21.03	8.48	12.86	19.67	23.94	12.01	7.90
Two or more conditions	6.48	5.09	9.96	5.89	6.43	11.02	17.95	19.69	-	4.14	5.29	11.07	14.62	4.85	3.61
Incomplete Reporting as a Percent of Total[2]															
Street noise or traffic	.15	.06	.37	-	-	-	-	1.59	-	.28	-	.37	.28	.17	-
Streets needing repair	.13	.06	.31	-	-	-	-	.79	-	.31	.30	.17	.13	.19	-
Neighborhood crime	.32	.19	.63	-	-	-	-	1.81	-	.72	.20	.34	1.08	.11	-
Littered streets or lots	.20	.13	.36	-	-	-	-	1.54	-	.46	-	.34	.41	.11	-
Rundown buildings	.20	.13	.36	-	-	-	-	1.54	-	.36	-	.54	.26	.22	-
Non-residential activities	.20	.14	.34	-	-	-	-	.79	-	.18	-	.17	.13	.22	-
Odors, smoke, or gas	.10	.06	.18	-	-	-	-	.79	-	.18	-	.17	.13	.11	-
Unsatisfactory police protection (includes don't know)	8.07	7.42	9.68	19.08	17.07	6.24	6.48	10.25	-	7.82	14.07	9.51	8.20	5.25	12.83
Unsatisfactory hospitals or clinics (includes don't know)	2.26	1.83	3.33	2.22	5.15	6.33	1.23	4.97	-	2.10	4.17	2.97	1.45	2.35	2.61
Public Elementary School as a Percent of Total															
Households with any children aged 0-16	31.04	31.25	30.52	52.84	55.99	31.80	37.63	45.67	37.44	3.21	41.65	46.02	27.53	28.71	38.00
Satisfactory public elementary school	26.78	27.53	24.93	44.84	47.85	26.21	31.81	41.14	31.90	2.66	32.00	40.64	23.19	24.50	32.46
Unsatisfactory public elementary school	-	-	-	-	-	-	-	-	-	-	-	-	-	-	-
So bothered they want to move	-	-	-	-	-	-	-	-	-	-	-	-	-	-	-
Not reported	-	-	-	-	-	-	-	-	-	-	-	-	-	-	-
Not reported or don't know	4.26	3.72	5.59	8.00	8.15	5.59	5.83	4.53	5.54	.55	9.65	5.38	4.33	4.21	5.55
Public elementary school less than 1 mile	16.59	15.57	19.10	11.35	17.70	14.98	28.76	38.12	15.65	1.97	24.88	27.00	22.22	15.83	14.87
Public elementary school 1 mile or more	16.73	18.13	13.26	41.49	41.69	16.82	12.86	13.29	27.01	.93	17.92	23.25	9.63	14.86	25.08
Not reported	.73	.91	.31	-	-	-	-	-	-	.50	.22	1.06	.46	.89	.59
Households without children aged 0-16	68.96	68.75	69.48	47.16	44.01	68.20	62.37	54.33	62.56	96.79	58.35	53.98	72.47	71.29	62.00
Households with children aged 4-16	29.24	30.24	26.77	41.22	48.69	31.80	35.37	48.88	52.78	2.19	29.05	45.13	27.25	26.94	36.08
Attend public school(K-12)	22.38	23.25	20.23	28.82	42.26	26.21	28.09	41.65	20.88	1.82	20.93	36.14	18.26	20.20	27.29
Attend private school (K-12)	4.61	5.09	3.42	7.15	-	5.59	5.84	3.10	15.65	.37	3.04	4.88	6.91	4.88	3.72
Attend ungraded school, preschool, etc	.56	.47	.79	4.23	2.13	-	-	1.98	-	-	1.84	1.33	.26	.48	1.57
Does not attend school	1.05	.86	1.54	1.02	4.30	-	1.44	1.41	16.25	-	2.30	2.28	.67	.95	2.75
Not reported	.63	.58	.78	-	-	-	-	.74	-	-	.94	.49	1.16	.43	.75

Table 1-4. **Neighborhood Quality—Occupied Units**—Con.

[Numbers in thousands. ... means not applicable or sample too small. - means zero or rounds to zero.]

Characteristics	Total occupied units	Tenure		Housing unit characteristics				Household characteristics					Selected subareas[1]		
		Owner	Renter	New construction 4 yrs	Mobile homes	Physical problems: Severe	Physical problems: Moderate	Black	Hispanic	Elderly (65+)	Moved in past year	Below poverty level	Area one	Area two	Area three
Public Transportation as a Percent of the Total															
With public transportation	69.15	64.16	81.59	56.88	26.28	71.39	79.25	84.80	56.49	69.67	78.15	66.99	97.01	82.75	44.49
Household uses it at least weekly	17.53	12.77	29.41	3.82	-	28.69	39.38	50.56	15.33	19.51	24.47	29.76	51.17	16.29	2.63
Satisfactory public transportation	15.53	11.06	26.66	3.82	-	28.69	33.88	43.16	15.33	17.83	23.36	26.29	46.19	14.22	2.18
Unsatisfactory public transportation	1.91	1.57	2.75	-	-	-	5.49	7.40	-	1.50	1.11	3.48	4.98	2.07	.16
Not reported	.10	.14	-	-	-	-	-	-	-	.18	-	-	-	-	.29
Household uses it less than weekly	28.94	26.60	29.80	20.51	12.19	30.64	26.85	21.80	16.10	28.15	27.46	23.90	37.50	39.16	11.55
Satisfactory public transportation	24.66	23.88	26.61	16.50	9.95	30.64	24.92	17.67	5.26	24.93	23.98	20.41	35.58	31.76	8.93
Unsatisfactory public transportation	4.19	4.66	3.03	4.01	2.24	-	1.93	4.13	10.84	3.22	3.28	3.14	1.92	7.32	2.47
Not reported	.08	.05	.17	-	-	-	-	-	-	-	.19	.35	-	.05	.15
Household does not use	22.48	22.55	22.30	32.56	14.09	12.07	13.02	12.43	25.06	22.01	26.02	12.80	8.19	27.30	30.15
Not reported	.20	.24	.08	-	-	-	-	-	-	-	.20	.52	.15	-	.15
No public transportation	30.38	35.58	17.43	41.94	73.72	28.61	20.75	14.03	43.51	29.79	21.36	32.44	2.61	16.95	55.18
Not reported	.47	.26	.97	1.18	-	-	-	1.18	-	.54	.49	.57	.38	.30	.33
Neighborhood Shopping as a Percent of the Total															
Satisfactory neighborhood shopping	82.70	81.43	85.87	89.37	78.64	76.57	78.15	72.91	65.49	79.07	87.01	78.75	77.21	83.90	85.01
Less than 1 mile	63.75	59.83	73.50	41.37	53.80	64.56	65.48	63.50	50.91	60.28	69.69	62.95	68.99	65.65	53.17
1 mile or more	18.66	21.26	12.17	48.01	24.84	12.01	12.06	9.41	14.58	18.32	17.07	15.24	8.09	17.79	31.56
Not reported	.30	.34	.19	-	-	-	.61	-	-	.47	.26	.56	.14	.46	.29
Unsatisfactory neighborhood shopping	16.75	18.06	13.47	10.63	21.36	23.43	21.85	25.47	34.51	19.59	12.75	20.11	21.84	15.46	14.65
Not reported or don't know	.55	.51	.66	-	-	-	-	1.62	-	1.34	.24	1.13	.95	.64	.34

[1]See back cover for details.
[2]Figures may not add to 100%, because more than one condition may apply to a unit or conditions are not reported.

Table 2-4. Neighborhood Quality—Owner Occupied Units

[Numbers in thousands. ... means not applicable or sample too small. - means zero or rounds to zero.]

Characteristics	Total occupied units	Housing unit characteristics: New construction 4 yrs	Housing unit characteristics: Mobile homes	Housing unit characteristics: Physical problems: Severe	Housing unit characteristics: Physical problems: Moderate	Household characteristics: Black	Household characteristics: Hispanic	Household characteristics: Elderly (65+)	Household characteristics: Moved in past year	Household characteristics: Below poverty level	Selected subareas[1]: Area one	Selected subareas[1]: Area two	Selected subareas[1]: Area three
Total	625.8	16.1	15.8	1.9	17.7	24.6	3.5	179.4	31.4	51.9	83.5	280.0	110.3
Condition Present as a Percent of Total[2]													
Street noise or traffic	36.15	32.24	33.59	45.97	43.64	43.74	65.99	37.00	30.91	34.94	51.51	35.32	29.31
Streets needing repair	23.98	22.47	35.53	100.00	28.69	27.45	30.10	21.60	18.80	28.64	21.32	18.03	27.82
Neighborhood crime	13.53	5.86	12.26	22.06	18.44	34.50	41.45	12.73	4.85	15.19	33.94	9.55	12.76
Littered streets or lots	14.79	9.45	18.02	35.15	22.46	20.56	-	14.21	9.53	15.01	25.02	10.23	14.67
Rundown buildings	13.53	6.19	8.80	55.67	30.27	36.30	27.04	12.62	5.33	16.71	24.45	9.11	10.35
Non-residential activities	22.46	13.17	29.51	23.59	31.16	23.17	19.53	20.58	21.21	27.96	31.77	18.08	24.78
Odors, smoke, or gas	9.39	6.11	13.63	22.38	11.42	5.43	19.53	6.75	6.36	11.17	8.77	9.64	7.46
Any condition(s)	64.66	56.08	78.33	100.00	70.71	80.88	100.00	61.68	58.76	70.82	80.80	56.91	65.12
Two or more conditions	36.54	25.49	43.12	79.59	50.32	46.32	41.07	33.13	25.71	41.29	53.74	28.79	40.08
No conditions present	35.27	43.92	21.67	-	29.29	19.12	-	38.10	41.24	29.18	19.20	42.94	34.88
Not reported	.06	-	-	-	-	-	-	.23	-	-	-	.14	-
Condition Bothersome as a Percent of Total[2]													
Street noise or traffic	16.99	16.12	18.53	23.59	20.08	15.72	44.61	15.23	14.96	13.76	21.83	19.05	11.76
Streets needing repair	15.71	17.30	23.91	86.90	17.11	17.12	21.49	12.92	6.30	17.67	11.87	12.85	18.31
Neighborhood crime	9.45	5.86	8.83	22.06	14.08	28.95	6.65	8.07	3.04	13.25	22.83	6.58	9.08
Littered streets or lots	10.88	7.48	18.02	33.62	18.70	14.91	-	9.01	7.83	10.01	18.49	8.35	9.91
Rundown buildings	8.44	6.19	6.58	44.11	18.66	28.29	-	7.48	3.77	9.13	15.36	6.50	7.53
Non-residential activities	5.22	5.30	2.78	-	1.42	3.71	19.53	5.05	4.97	4.63	6.03	6.29	4.80
Odors, smoke, or gas	6.79	6.11	9.68	22.38	5.30	2.96	19.53	5.43	4.17	7.45	7.52	6.81	5.79
Unsatisfactory police protection	12.23	8.46	31.88	64.85	2.35	16.96	21.49	11.39	8.27	16.02	17.08	5.72	21.22
Unsatisfactory hospitals or clinics	7.00	3.82	2.78	64.85	6.51	10.95	21.49	7.47	10.45	15.11	4.01	5.78	5.65
Unsatisfactory neighborhood shopping	18.06	12.89	23.72	45.97	30.90	30.46	36.58	19.94	14.59	21.66	24.99	17.07	15.14
Unsatisfactory public elementary school	3.25	-	2.78	-	6.27	8.14	6.28	.24	2.26	7.09	4.52	3.41	3.14
Unsatisfactory public transportation	6.23	2.84	2.88	-	7.56	11.30	6.65	4.95	3.40	4.82	6.35	10.29	1.93
Any condition(s) bothersome	60.43	51.53	78.60	100.00	71.63	77.35	81.19	56.46	52.67	66.04	67.29	57.16	63.05
Two or more conditions	30.67	28.81	45.62	88.44	41.84	46.42	47.67	25.75	23.48	40.94	40.33	27.35	31.14
Conditions so Objectionable Household Wants to Move as a Percent of Total[2]													
Street noise or traffic	4.71	5.31	-	23.59	8.56	7.86	-	3.58	2.97	1.59	6.17	5.75	2.72
Streets needing repair	2.38	2.72	5.33	22.06	3.70	3.71	-	2.67	.67	1.26	2.80	2.35	.75
Neighborhood crime	2.80	1.97	2.82	22.06	4.32	14.87	-	2.28	.68	2.07	9.97	1.48	1.35
Littered streets or lots	2.72	1.97	1.58	33.62	2.71	9.77	-	1.68	-	3.79	5.54	1.92	.20
Rundown buildings	2.80	1.42	-	22.06	8.01	10.92	-	3.35	.73	4.45	5.45	2.11	.76
Non-residential activities	2.21	-	-	-	-	1.85	-	2.07	-	2.11	2.88	2.80	2.10
Odors, smoke, or gas	2.20	4.14	5.72	22.38	2.47	1.44	19.53	1.84	.69	2.93	2.93	2.11	1.37
Unsatisfactory police protection	2.03	-	2.55	22.06	-	3.37	-	2.38	-	1.60	5.30	1.13	1.89
Unsatisfactory hospitals or clinics	.51	-	-	22.06	-	-	-	.36	1.36	.79	.53	.69	.37
Unsatisfactory public elementary school	1.37	-	2.78	-	-	2.80	-	-	1.40	2.86	2.13	1.86	.58
Any condition(s) objectionable	12.33	11.42	12.49	57.53	22.08	24.89	19.53	8.85	7.77	14.04	19.02	12.49	7.90
Two or more conditions	5.09	6.11	8.27	22.06	4.99	12.36	-	4.63	.73	5.38	8.79	4.61	3.24
Incomplete Reporting as a Percent of Total[2]													
Street noise or traffic	.06	-	-	-	-	-	-	.23	-	-	-	.14	-
Streets needing repair	.06	-	-	-	-	-	-	.23	-	-	-	.14	-
Neighborhood crime	.19	-	-	-	-	1.48	-	.66	-	-	.44	.14	-
Littered streets or lots	.13	-	-	-	-	-	-	.46	-	-	-	.14	-
Rundown buildings	.13	-	-	-	-	-	-	.45	-	-	-	.29	-
Non-residential activities	.14	-	-	-	-	-	-	.23	-	-	-	.14	-
Odors, smoke, or gas	.06	-	-	-	-	-	-	.23	-	-	-	.14	-
Unsatisfactory police protection (includes don't know)	7.42	19.13	19.32	-	10.00	7.57	-	6.81	12.98	10.70	6.82	4.03	12.48
Unsatisfactory hospitals or clinics (includes don't know)	1.83	1.17	2.40	-	2.45	3.59	-	2.03	3.39	2.60	.82	1.87	2.10
Public Elementary School as a Percent of Total													
Households with any children aged 0-16	31.25	58.58	61.47	54.35	27.42	41.82	48.00	3.67	49.15	36.89	28.35	29.34	37.60
Satisfactory public elementary school	27.53	49.40	55.38	31.97	20.35	37.56	40.90	2.98	37.32	33.34	24.18	25.85	32.40
Unsatisfactory public elementary school	-	-	-	-	-	-	-	-	-	-	-	-	-
So bothered they want to move	-	-	-	-	-	-	-	-	-	-	-	-	-
Not reported	-	-	-	-	-	-	-	-	-	-	-	-	-
Not reported or don't know	3.72	9.18	6.08	22.38	7.07	4.26	7.10	.70	11.83	3.56	4.18	3.49	5.20
Public elementary school less than 1 mile	15.57	12.20	12.05	-	22.36	38.33	20.07	2.35	23.23	17.97	23.13	18.31	12.40
Public elementary school 1 mile or more	18.13	46.38	52.28	54.35	11.74	12.34	34.63	.93	28.23	25.61	9.09	15.45	27.69
Not reported	.91	-	-	-	-	-	-	.63	-	.94	.86	1.12	.75
Households without children aged 0-16	68.75	41.42	38.53	45.65	72.58	58.18	52.00	96.33	50.85	63.11	71.65	70.66	62.40
Households with children aged 4-16	30.24	43.54	53.92	54.35	31.46	48.83	67.67	2.38	29.42	41.13	28.24	28.79	36.50
Attend public school(K-12)	23.25	31.75	50.03	31.97	20.83	41.67	26.77	1.91	18.61	33.50	17.10	21.69	28.17
Attend private school (K-12)	5.09	7.22	-	22.38	10.63	5.41	20.07	.47	4.42	6.69	8.70	5.48	4.12
Attend ungraded school, preschool, etc	.47	3.15	2.72	-	-	1.74	-	-	3.21	.47	.49	.28	1.40
Does not attend school	.86	1.42	1.16	-	-	-	20.84	-	3.18	.47	.29	1.02	2.06
Not reported	.58	-	-	-	-	-	-	-	-	-	1.66	.32	.75

Table 2-4. **Neighborhood Quality—Owner Occupied Units**—Con.

[Numbers in thousands. ... means not applicable or sample too small. - means zero or rounds to zero.]

Characteristics	Total occupied units	Housing unit characteristics				Household characteristics					Selected subreas[1]		
		New construction 4 yrs	Mobile homes	Physical problems									
				Severe	Moderate	Black	Hispanic	Elderly (65+)	Moved in past year	Below poverty level	Area one	Area two	Area three
Public Transportation as a Percent of the Total													
With public transportation	64.16	48.92	23.72	23.59	71.84	82.76	44.99	66.60	69.36	53.87	96.12	79.37	40.81
Household uses it at least weekly	12.77	3.34	-	-	27.78	38.33	-	15.18	14.11	17.75	44.09	13.48	1.76
Satisfactory public transportation	11.06	3.34	-	-	22.69	34.21	-	13.33	13.44	16.13	39.89	11.37	1.39
Unsatisfactory public transportation	1.57	-	-	-	5.09	4.12	-	1.62	.67	1.63	4.20	2.11	-
Not reported	.14	-	-	-	-	-	-	.23	-	-	-	-	.37
Household uses it less than weekly	28.60	18.38	9.86	22.06	31.33	27.20	13.31	28.82	29.72	21.26	42.10	39.45	9.99
Satisfactory public transportation	23.88	15.54	6.98	22.06	28.86	20.03	6.65	25.49	26.99	18.06	39.95	31.28	8.06
Unsatisfactory public transportation	4.66	2.84	2.88	-	2.47	7.18	6.65	3.33	2.73	3.20	2.15	8.18	1.93
Not reported	.05	-	-	-	-	-	-	-	-	-	-	-	-
Household does not use	22.55	27.20	13.88	1.54	12.73	17.23	31.68	22.60	25.53	14.05	9.63	26.43	29.05
Not reported	.24	-	-	-	-	-	-	-	-	.80	.29	-	-
No public transportation	35.58	51.08	76.28	76.41	28.16	17.24	55.01	32.95	30.64	46.13	3.41	20.34	59.19
Not reported	.26	-	-	-	-	-	-	.44	-	-	.47	.30	-
Neighborhood Shopping as a Percent of the Total													
Satisfactory neighborhood shopping	81.43	87.11	76.28	54.03	69.10	69.54	63.42	78.78	85.41	77.06	74.03	82.17	84.66
Less than 1 mile	59.83	48.00	51.61	31.97	60.82	59.19	44.99	58.59	59.32	56.47	65.70	62.01	49.72
1 mile or more	21.26	39.12	24.68	22.06	8.28	10.35	18.43	19.70	26.09	19.81	8.33	19.54	34.58
Not reported	.34	-	-	-	-	-	-	.48	-	.77	-	.61	.38
Unsatisfactory neighborhood shopping	18.06	12.89	23.72	45.97	30.90	30.46	36.58	19.94	14.59	21.66	24.99	17.07	15.14
Not reported or don't know	.51	-	-	-	-	-	-	1.30	-	1.28	.98	.76	.20

[1]See back cover for details.
[2]Figures may not add to 100%, because more than one condition may apply to a unit or conditions are not reported.

Table 3-4. Neighborhood Quality—Renter Occupied Units

[Numbers in thousands. ... means not applicable or sample too small. - means zero or rounds to zero.]

Characteristics	Total occupied units	Housing unit characteristics: New construction 4 yrs	Housing unit characteristics: Mobile homes	Housing unit characteristics: Physical problems: Severe	Housing unit characteristics: Physical problems: Moderate	Household characteristics: Black	Household characteristics: Hispanic	Household characteristics: Elderly (65+)	Household characteristics: Moved in past year	Household characteristics: Below poverty level	Selected subareas[1]: Area one	Selected subareas[1]: Area two	Selected subareas[1]: Area three
Total	251.1	6.3	4.5	5.7	17.7	34.1	.9	48.1	73.5	68.0	73.3	94.6	29.9
Condition Present as a Percent of Total[2]													
Street noise or traffic	50.99	19.29	37.39	49.56	60.21	56.32	26.69	47.49	48.88	53.79	64.79	46.25	37.51
Streets needing repair	18.53	4.18	25.48	33.28	23.57	17.99	26.69	15.71	18.04	18.62	17.38	17.64	22.08
Neighborhood crime	23.03	14.41	23.44	25.51	36.93	39.64	-	17.33	20.95	30.05	44.17	13.18	19.81
Littered streets or lots	15.97	-	7.59	10.89	26.12	26.07	-	9.08	13.01	23.17	27.30	9.97	6.34
Rundown buildings	17.08	-	38.50	16.53	29.51	30.37	26.69	9.69	18.80	24.91	29.10	11.23	10.95
Non-residential activities	38.89	11.99	25.50	49.63	42.49	33.97	53.38	38.26	42.69	33.43	46.60	35.91	38.78
Odors, smoke, or gas	9.41	-	14.74	6.92	13.45	8.60	-	4.59	10.45	8.92	12.64	7.18	12.21
Any condition(s)	77.30	35.46	69.34	79.20	82.95	84.84	53.38	70.61	75.74	79.41	88.38	71.97	68.13
Two or more conditions	49.32	14.41	46.09	52.81	58.57	55.97	53.38	42.61	49.60	53.95	65.40	39.21	42.76
No conditions present	22.52	64.54	30.66	20.80	17.05	13.81	46.62	29.39	24.26	20.29	11.34	28.03	31.87
Not reported	.18	-	-	-	-	1.35	-	-	-	.30	.28	-	-
Condition Bothersome as a Percent of Total[2]													
Street noise or traffic	23.44	15.11	16.40	19.65	30.65	26.54	26.69	15.97	25.45	28.43	34.62	19.55	17.89
Streets needing repair	12.64	4.18	16.78	12.32	19.09	11.88	26.69	9.41	12.12	12.19	11.98	11.61	17.89
Neighborhood crime	15.82	14.41	23.44	16.58	31.61	29.86	-	7.35	15.21	21.97	27.61	9.27	16.74
Littered streets or lots	11.35	-	3.94	6.92	21.16	18.21	-	7.09	6.28	15.56	20.85	7.43	3.56
Rundown buildings	9.98	-	9.52	3.55	25.14	21.43	26.69	5.30	9.20	11.56	19.02	5.86	2.71
Non-residential activities	4.04	-	-	3.90	4.89	3.48	-	3.38	2.52	2.67	4.67	4.09	.74
Odors, smoke, or gas	6.31	-	-	6.92	10.71	7.13	-	4.10	6.73	6.22	8.25	5.83	6.10
Unsatisfactory police protection	9.81	-	13.08	8.76	19.53	17.63	-	8.18	6.69	14.57	15.21	4.93	14.25
Unsatisfactory hospitals or clinics	4.85	5.34	5.05	8.28	6.70	5.95	25.38	3.84	5.41	8.64	3.32	4.90	5.44
Unsatisfactory neighborhood shopping	13.47	4.89	13.13	15.93	12.79	21.88	26.69	18.27	11.96	18.93	18.25	10.71	12.84
Unsatisfactory public elementary school	2.11	-	5.05	-	1.41	3.48	-	-	.96	3.46	4.62	.97	-
Unsatisfactory public transportation	5.87	6.98	-	-	7.28	11.71	26.69	3.83	5.11	8.30	7.53	6.73	5.93
Any condition(s) bothersome	58.15	30.45	56.92	56.99	63.38	68.62	78.76	51.41	57.74	69.71	70.16	50.49	53.89
Two or more conditions	30.31	10.23	36.57	31.97	52.16	45.37	53.38	21.99	28.64	38.22	45.88	21.77	29.67
Conditions so Objectionable Household Wants to Move as a Percent of Total[2]													
Street noise or traffic	8.22	5.34	-	10.69	25.60	19.31	26.69	1.89	7.93	12.72	17.15	4.03	2.82
Streets needing repair	2.61	-	3.94	4.33	8.73	7.36	-	1.50	1.61	4.62	4.02	2.22	3.66
Neighborhood crime	7.73	5.34	-	3.97	25.43	20.79	-	1.87	5.94	13.55	15.29	3.91	4.89
Littered streets or lots	4.32	-	-	3.37	17.07	13.66	-	2.31	3.13	8.11	10.48	2.39	1.39
Rundown buildings	4.51	-	-	-	16.31	12.32	-	1.85	3.70	6.42	10.78	2.65	1.39
Non-residential activities	1.23	-	-	-	2.40	2.05	-	.91	.59	.67	1.88	.96	-
Odors, smoke, or gas	3.17	-	-	3.37	7.91	5.00	-	1.42	3.01	4.01	5.74	1.62	2.19
Unsatisfactory police protection	3.06	-	-	-	5.88	8.59	-	.89	2.24	4.33	7.42	1.25	2.13
Unsatisfactory hospitals or clinics	.64	-	-	-	2.74	.73	-	.45	.65	1.69	.96	.51	-
Unsatisfactory public elementary school	1.20	-	-	-	1.41	3.48	-	-	.65	2.73	2.79	.48	-
Any condition(s) objectionable	16.81	5.34	3.94	15.22	40.28	34.04	26.69	7.08	15.04	23.97	29.55	10.57	7.87
Two or more conditions	9.96	5.34	-	7.34	30.92	24.97	-	2.30	7.24	15.41	21.25	5.56	4.98
Incomplete Reporting as a Percent of Total[2]													
Street noise or traffic	.37	-	-	-	-	2.73	-	.49	-	.65	.60	.25	-
Streets needing repair	.31	-	-	-	-	1.35	-	.65	.42	.30	.28	.33	-
Neighborhood crime	.63	-	-	-	-	2.05	-	.92	.28	.61	1.81	-	-
Littered streets or lots	.36	-	-	-	-	2.65	-	.49	-	.61	.68	-	-
Rundown buildings	.36	-	-	-	-	2.65	-	-	-	.95	.56	-	-
Non-residential activities	.34	-	-	-	-	1.35	-	-	-	.30	.28	.43	-
Odors, smoke, or gas	.18	-	-	-	-	1.35	-	-	-	.30	.28	-	-
Unsatisfactory police protection (includes don't know)	9.68	16.96	9.21	6.32	2.97	12.19	-	11.60	14.54	6.61	9.76	8.86	14.15
Unsatisfactory hospitals or clinics (includes don't know)	3.33	4.89	14.74	8.44	-	5.96	-	2.35	4.51	3.25	2.16	3.79	4.52
Public Elementary School as a Percent of Total													
Households with any children aged 0-16	30.52	38.27	38.44	24.29	47.34	48.32	-	1.47	38.48	52.72	26.58	26.87	39.45
Satisfactory public elementary school	24.93	33.25	20.91	24.29	42.70	43.60	-	1.47	29.76	46.00	22.07	20.60	32.66
Unsatisfactory public elementary school	-	-	-	-	-	-	-	-	-	-	-	-	-
So bothered they want to move	-	-	-	-	-	-	-	-	-	-	-	-	-
Not reported	-	-	-	-	-	-	-	-	-	-	-	-	-
Not reported or don't know	5.59	5.01	15.53	-	4.64	4.72	-	-	6.73	6.72	4.51	6.27	6.79
Public elementary school less than 1 mile	19.10	9.19	37.91	19.97	34.85	37.98	-	.52	25.57	33.64	21.18	14.44	23.71
Public elementary school 1 mile or more	13.26	29.08	3.85	4.33	13.93	13.95	-	.95	13.57	21.52	10.25	13.16	15.75
Not reported	.31	-	-	-	-	-	-	-	.31	1.15	-	.24	-
Households without children aged 0-16	69.48	61.73	63.56	75.71	52.66	51.68	100.00	98.53	61.52	47.28	73.42	73.13	60.55
Households with children aged 4-16	26.77	35.35	30.01	24.29	39.08	48.92	-	1.47	28.90	48.06	26.13	21.60	34.58
Attend public school(K-12)	20.23	21.39	14.48	24.29	34.99	41.63	-	1.47	21.91	38.06	19.59	15.88	24.13
Attend private school (K-12)	3.42	6.98	-	-	1.28	1.52	-	-	2.45	3.55	4.86	3.13	2.27
Attend ungraded school, preschool, etc	.79	6.98	-	-	-	2.14	-	-	1.26	1.96	-	1.06	2.19
Does not attend school	1.54	-	15.53	-	2.61	2.38	-	-	1.93	3.61	1.09	.76	5.23
Not reported	.78	-	-	-	-	1.26	-	-	1.34	.85	.59	.77	.75

Table 3-4. **Neighborhood Quality—Renter Occupied Units**—Con.

[Numbers in thousands. ... means not applicable or sample too small. - means zero or rounds to zero.]

Characteristics	Total occupied units	Housing unit characteristics				Household characteristics					Selected subareas[1]		
		New construction 4 yrs	Mobile homes	Physical problems									
				Severe	Moderate	Black	Hispanic	Elderly (65+)	Moved in past year	Below poverty level	Area one	Area two	Area three
Public Transportation as a Percent of the Total													
With public transportation	81.59	77.12	35.22	87.31	86.65	86.26	100.00	81.11	81.91	77.00	98.03	92.75	58.08
Household uses it at least weekly	29.41	5.01	-	38.24	50.97	59.38	73.31	35.67	28.89	38.93	59.22	24.61	5.86
Satisfactory public transportation	26.66	5.01	-	38.24	45.08	49.61	73.31	34.63	27.60	34.04	53.35	22.67	5.10
Unsatisfactory public transportation	2.75	-	-	-	5.90	9.77	-	1.04	1.30	4.89	5.87	1.93	.77
Not reported	-	-	-	-	-	-	-	-	-	-	-	-	-
Household uses it less than weekly	29.80	25.94	20.30	33.49	22.36	17.91	26.69	25.64	26.49	25.91	32.26	38.28	17.31
Satisfactory public transportation	26.61	18.96	20.30	33.49	20.98	15.97	-	22.85	22.70	22.20	30.60	33.26	12.14
Unsatisfactory public transportation	3.03	6.98	-	-	1.38	1.94	26.69	2.79	3.52	3.10	1.66	4.80	4.45
Not reported	.17	-	-	-	-	-	-	-	.28	.61	-	.21	.71
Household does not use	22.30	46.16	14.92	15.57	13.31	8.97	-	19.80	26.23	11.85	6.55	29.87	34.20
Not reported	.08	-	-	-	-	-	-	-	.29	.31	-	-	.71
No public transportation	17.43	18.71	64.78	12.69	13.35	11.71	-	18.00	17.39	21.99	1.69	6.92	40.36
Not reported	.97	4.18	-	-	-	2.03	-	.89	.71	1.01	.28	.33	1.56
Neighborhood Shopping as a Percent of the Total													
Satisfactory neighborhood shopping	85.87	95.11	86.87	84.07	87.21	75.34	73.31	80.22	87.70	80.04	80.84	89.03	86.32
Less than 1 mile	73.50	24.52	61.48	75.41	70.15	66.61	73.31	66.58	74.12	67.89	72.73	76.43	65.91
1 mile or more	12.17	70.59	25.39	8.67	15.84	8.73	-	13.18	13.21	11.76	7.81	12.60	20.41
Not reported	.19	-	-	-	1.23	-	-	.45	.37	.40	.30	-	-
Unsatisfactory neighborhood shopping	13.47	4.89	13.13	15.93	12.79	21.88	26.69	18.27	11.96	18.93	18.25	10.71	12.84
Not reported or don't know	.66	-	-	-	-	2.79	-	1.51	.34	1.02	.91	.27	.84

[1]See back cover for details.
[2]Figures may not add to 100%, because more than one condition may apply to a unit or conditions are not reported.

Table 4-4. Neighborhood Quality—Occupied Units with Black Householder

[Numbers in thousands. ... means not applicable or sample too small. - means zero or rounds to zero.]

Characteristics	Total occupied units	Tenure		Housing unit characteristics				Household characteristics			Selected subareas[1]		
		Owner	Renter	New construction 4 yrs	Mobile homes	Physical problems: Severe	Physical problems: Moderate	Elderly (65+)	Moved in past year	Below poverty level	Area one	Area two	Area three
Total	58.6	24.6	34.1	.6	-	1.5	6.6	9.9	11.0	23.0	31.9	17.5	1.4
Condition Present as a Percent of Total[2]													
Street noise or traffic	51.05	43.74	56.32	-	...	75.15	77.46	48.61	44.89	57.29	59.32	40.90	32.57
Streets needing repair	21.95	27.45	17.99	-	...	40.67	23.56	27.10	24.19	15.16	22.00	24.36	-
Neighborhood crime	37.48	34.50	39.64	-	...	30.34	53.50	14.26	30.98	41.36	43.64	32.26	48.44
Littered streets or lots	23.76	20.56	26.07	-	...	26.86	47.32	17.80	11.11	35.53	28.50	17.69	-
Rundown buildings	32.85	36.30	30.37	-	...	32.47	49.74	37.99	30.24	33.73	43.68	15.42	16.29
Non-residential activities	29.45	23.17	33.97	50.00	...	48.29	57.01	25.49	40.72	33.39	37.52	14.74	64.37
Odors, smoke, or gas	7.27	5.43	8.60	-	...	12.33	18.86	7.33	2.28	9.36	9.91	-	16.29
Any condition(s)	83.18	80.88	84.84	50.00	...	100.00	87.65	72.23	85.21	84.04	88.44	74.14	64.37
Two or more conditions	51.93	46.32	55.97	-	...	75.15	73.50	44.62	54.01	57.84	61.90	38.64	48.44
No conditions present	16.03	19.12	13.81	50.00	...	-	12.35	27.77	14.79	15.06	10.92	25.86	35.63
Not reported	.79	-	1.35	-	...	-	-	-	-	.90	.65	-	-
Condition Bothersome as a Percent of Total[2]													
Street noise or traffic	23.17	15.72	28.54	-	...	26.86	46.06	15.21	19.22	33.69	30.41	15.80	-
Streets needing repair	14.08	17.12	11.88	-	...	24.85	19.53	15.05	11.99	9.61	11.93	17.82	-
Neighborhood crime	29.48	28.95	29.86	-	...	14.53	53.50	11.74	21.97	34.66	33.22	28.11	32.15
Littered streets or lots	16.83	14.91	18.21	-	...	12.33	37.02	17.80	4.20	21.14	22.51	13.86	-
Rundown buildings	24.30	28.29	21.43	-	...	-	43.05	26.23	16.32	20.23	32.20	7.69	16.29
Non-residential activities	3.58	3.71	3.48	-	...	-	2.91	4.59	1.74	3.16	3.64	2.61	-
Odors, smoke, or gas	5.38	2.96	7.13	-	...	12.33	15.00	7.33	2.28	7.41	7.75	-	16.29
Unsatisfactory police protection	17.35	16.96	17.63	-	...	24.85	25.97	15.39	13.17	22.01	21.69	8.58	16.29
Unsatisfactory hospitals or clinics	8.05	10.85	5.95	-	...	24.85	10.56	3.56	17.60	9.68	6.40	10.32	17.78
Unsatisfactory neighborhood shopping	25.47	30.46	21.88	-	...	12.33	21.05	38.74	20.33	31.09	28.54	21.33	34.07
Unsatisfactory public elementary school	5.43	8.14	3.48	-	...	-	10.50	-	2.28	9.02	5.67	6.48	-
Unsatisfactory public transportation	11.54	11.30	11.71	-	...	-	16.26	8.61	4.17	15.19	11.70	17.35	-
Any condition(s) bothersome	72.28	77.35	68.62	-	...	51.71	83.77	65.22	65.25	80.29	77.04	64.47	49.93
Two or more conditions	45.81	46.42	45.37	-	...	51.71	69.88	37.07	32.58	54.16	52.67	40.65	34.07
Conditions so Objectionable Household Wants to Move as a Percent of Total[2]													
Street noise or traffic	14.51	7.86	19.31	-	...	26.86	46.06	7.15	10.19	24.07	21.89	7.37	-
Streets needing repair	5.83	3.71	7.36	-	...	-	19.53	7.06	4.25	4.53	7.70	5.50	-
Neighborhood crime	18.31	14.87	20.79	-	...	14.53	49.39	11.74	12.56	26.49	23.63	13.08	16.29
Littered streets or lots	12.03	9.77	13.66	-	...	12.33	31.49	11.74	1.74	17.78	18.06	7.40	-
Rundown buildings	11.73	10.92	12.32	-	...	-	30.64	11.74	4.06	14.18	17.15	3.77	16.29
Non-residential activities	1.97	1.85	2.05	-	...	-	2.91	4.59	1.74	1.98	1.36	2.61	-
Odors, smoke, or gas	3.51	1.44	5.00	-	...	12.33	11.39	3.56	2.28	5.21	5.73	-	16.29
Unsatisfactory police protection	6.41	3.37	8.59	-	...	-	12.09	4.59	4.45	8.71	8.81	4.02	-
Unsatisfactory hospitals or clinics	.43	-	.73	-	...	-	3.80	-	2.28	1.09	.78	-	-
Unsatisfactory public elementary school	3.20	2.80	3.48	-	...	-	3.80	-	2.28	7.11	2.95	3.95	-
Any condition(s) objectionable	30.20	24.89	34.04	-	...	26.86	64.34	17.79	18.74	39.77	37.27	23.62	16.29
Two or more conditions	19.69	12.36	24.97	-	...	26.86	46.26	11.74	12.76	27.41	28.43	10.10	16.29
Incomplete Reporting as a Percent of Total[2]													
Street noise or traffic	1.59	-	2.73	-	...	-	-	2.39	-	1.91	1.39	1.33	-
Streets needing repair	.79	-	1.35	-	...	-	-	-	-	.90	.65	-	-
Neighborhood crime	1.81	1.48	2.05	-	...	-	-	6.07	-	.90	2.53	-	-
Littered streets or lots	1.54	-	2.65	-	...	-	-	2.39	-	1.79	2.03	-	-
Rundown buildings	1.54	-	2.65	-	...	-	-	-	-	2.83	1.29	-	-
Non-residental activities	.79	-	1.35	-	...	-	-	-	-	.90	.65	-	-
Odors, smoke, or gas	.79	-	1.35	-	...	-	-	-	-	.90	.65	-	-
Unsatisfactory police protection (includes don't know)	10.25	7.57	12.19	50.00	...	14.53	-	10.02	13.68	8.11	8.01	11.55	-
Unsatisfactory hospitals or clinics (includes don't know)	4.97	3.59	5.96	-	...	-	-	-	3.20	4.27	2.23	8.19	-
Public Elementary School as a Percent of Total													
Households with any children aged 0-16	45.67	41.82	48.32	-	...	69.66	55.61	13.54	62.57	63.89	50.60	37.80	51.92
Satisfactory public elementary school	41.14	37.56	43.60	-	...	69.66	55.61	9.96	47.05	60.57	46.50	31.53	51.92
Unsatisfactory public elementary school	-	-	-	-	...	-	-	-	-	-	-	-	-
So bothered they want to move	-	-	-	-	...	-	-	-	-	-	-	-	-
Not reported	-	-	-	-	...	-	-	-	-	-	-	-	-
Not reported or don't know	4.53	4.26	4.72	-	...	-	-	3.58	15.52	3.33	4.10	6.27	-
Public elementary school less than 1 mile	38.12	38.33	37.98	-	...	44.80	58.82	13.54	55.88	52.51	46.26	28.33	51.92
Public elementary school 1 mile or more	13.29	12.34	13.95	-	...	24.85	8.51	-	9.02	21.30	10.35	16.40	-
Not reported	-	-	-	-	...	-	-	-	-	-	-	-	-
Households without children aged 0-16	54.33	58.18	51.68	100.00	...	30.34	44.39	86.46	37.43	36.11	49.40	62.20	48.08
Households with children aged 4-16	48.88	48.83	48.92	-	...	69.66	63.00	9.96	58.21	71.12	52.10	45.97	51.92
Attend public school(K-12)	41.65	41.67	41.63	-	...	69.66	58.51	9.96	39.41	62.01	44.80	36.40	51.92
Attend private school (K-12)	3.10	5.41	1.52	-	...	-	-	-	2.27	3.21	2.87	5.26	-
Attend ungraded school, preschool, etc	1.98	1.74	2.14	-	...	-	-	-	10.22	3.37	1.31	4.31	-
Does not attend school	1.41	-	2.38	-	...	-	4.49	-	2.46	2.53	1.75	-	-
Not reported	.74	-	1.26	-	...	-	-	-	3.85	-	1.37	-	-

Table 4-4. **Neighborhood Quality—Occupied Units with Black Householder**—Con.

[Numbers in thousands. ... means not applicable or sample too small. - means zero or rounds to zero.]

Characteristics	Total occupied units	Tenure		Housing unit characteristics				Household characteristics			Selected subareas[1]		
		Owner	Renter	New construction 4 yrs	Mobile homes	Physical problems: Severe	Physical problems: Moderate	Elderly (65+)	Moved in past year	Below poverty level	Area one	Area two	Area three
Public Transportation as a Percent of the Total													
With public transportation	84.60	82.76	86.26	50.00	...	75.15	89.52	88.97	80.93	80.08	96.47	86.42	32.22
Household uses it at least weekly	50.56	38.33	59.38	-	...	60.62	82.89	44.14	49.66	62.83	70.67	34.13	-
Satisfactory public transportation	43.16	34.21	49.61	-	...	60.62	66.63	35.53	47.82	50.51	59.76	29.20	-
Unsatisfactory public transportation	7.40	4.12	9.77	-	...	-	16.26	8.61	1.85	12.31	10.90	4.93	-
Not reported	-	-	-	-	...	-	-	-	-	-	-	-	-
Household uses it less than weekly	21.80	27.20	17.91	50.00	...	14.53	6.63	33.54	14.61	13.25	17.74	31.82	16.29
Satisfactory public transportation	17.67	20.03	15.97	50.00	...	14.53	6.63	33.54	12.29	10.37	16.94	19.40	16.29
Unsatisfactory public transportation	4.13	7.18	1.94	-	...	-	-	-	2.32	2.88	.80	12.42	-
Not reported	-	-	-	-	...	-	-	-	-	-	-	-	-
Household does not use	12.43	17.23	8.97	-	...	-	-	11.29	16.66	4.00	6.06	20.47	15.93
Not reported	-	-	-	-	...	-	-	-	-	-	-	-	-
No public transportation	14.03	17.24	11.71	50.00	...	24.85	10.48	11.03	19.07	18.03	2.89	13.58	51.49
Not reported	1.18	-	2.03	-	...	-	-	-	-	1.90	.65	-	16.29
Neighborhood Shopping as a Percent of the Total													
Satisfactory neighborhood shopping	72.91	69.54	75.34	100.00	...	87.67	78.95	58.87	77.39	66.92	70.08	78.67	48.08
Less than 1 mile	63.50	59.19	66.61	50.00	...	87.67	62.53	49.48	69.35	59.13	60.77	64.09	48.08
1 mile or more	9.41	10.35	8.73	50.00	...	-	16.41	9.40	8.04	7.79	9.31	14.58	-
Not reported	-	-	-	-	...	-	-	-	-	-	-	-	-
Unsatisfactory neighborhood shopping	25.47	30.46	21.88	-	...	12.33	21.05	38.74	20.33	31.09	28.54	21.33	34.07
Not reported or don't know	1.62	-	2.79	-	...	-	-	2.39	2.28	1.99	1.39	-	17.85

[1]See back cover for details.
[2]Figures may not add to 100%, because more than one condition may apply to a unit or conditions are not reported.

Consolidated Metropolitan Statistical Area

Portland, OR-WA

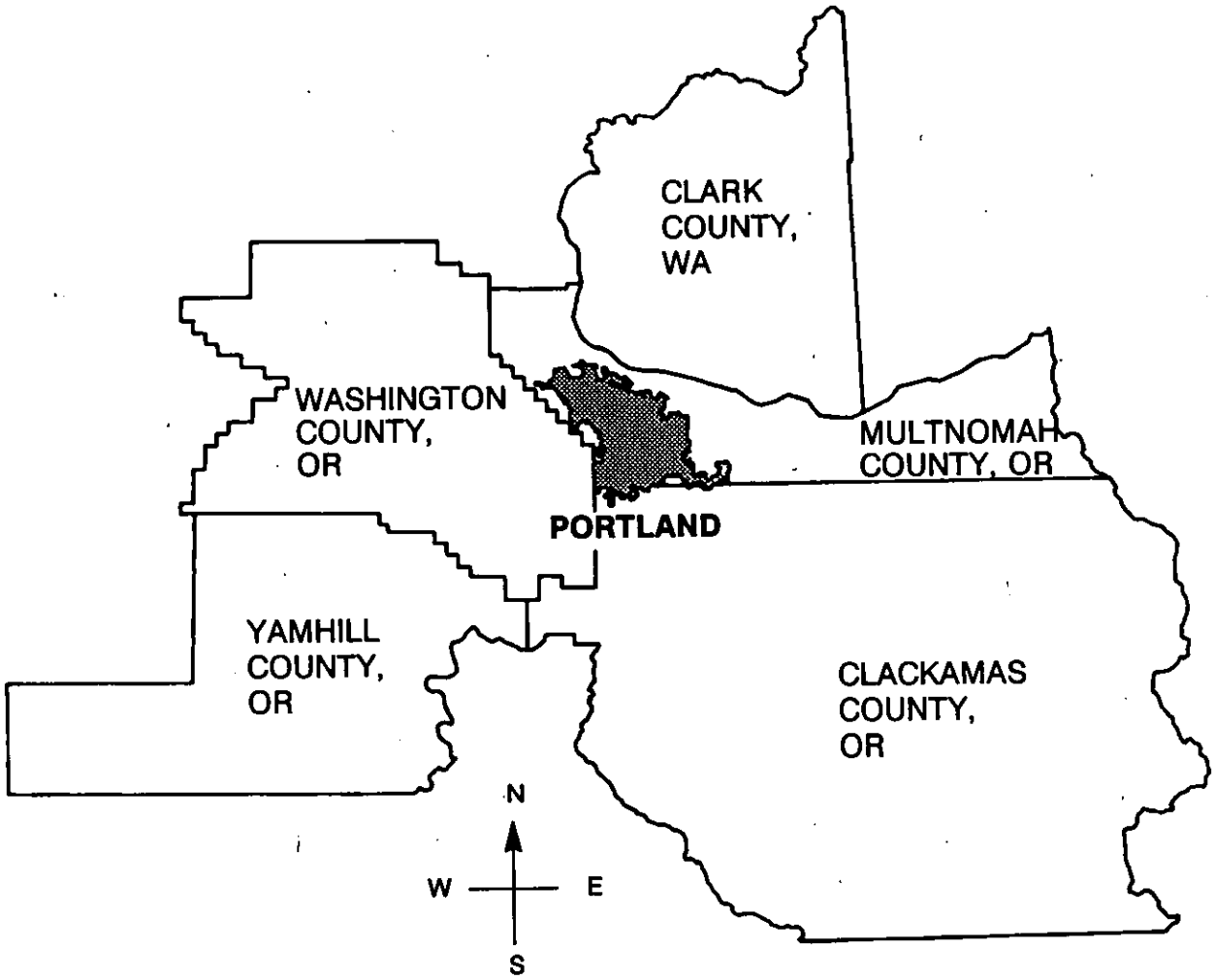

Central Cities in this CMSA

County Line

0 5 10 15 20 Miles

Table 1-1. General Characteristics by Family Type—Occupied Units

[Numbers in thousands. ... means not applicable or sample too small. - means zero or rounds to zero.]

	Characteristics	All households	Family households										
			Total	Married couple					Male householder, no wife present				
				Total	With own children under 18				Total	With own children under 18			
					Total	Race of householder		Hhldr of Hispanic origin		Total	Race of householder		Hhldr of Hispanic origin
						White	Black				White	Black	
1	**Total**	**546.5**	**370.8**	**295.0**	**134.5**	**125.5**	**2.4**	**3.0**	**19.1**	**9.0**	**8.3**	-	**.2**
	Tenure												
2	Owner occupied	327.0	257.9	220.2	93.2	87.4	1.4	1.8	11.4	4.7	4.1	-	-
3	Percent of all occupied	59.8	69.6	74.7	69.2	69.6	55.7	60.8	59.8	51.6	49.4	...	-
4	Renter occupied	219.5	112.9	74.8	41.4	38.1	1.1	1.2	7.7	4.4	4.2	-	.2
	Units in Structure												
5	1, detached	362.4	289.6	242.6	113.5	107.3	1.8	2.5	13.6	6.3	5.7	-	-
6	1, attached	18.4	11.0	7.3	3.6	3.6	-	-	-	-	-	-	-
7	2 to 4	51.1	25.8	15.5	6.4	5.5	.4	.2	2.3	1.2	1.1	-	.2
8	5 to 9	27.9	11.9	6.4	2.8	2.7	-	.2	1.7	.8	.8	-	-
9	10 to 19	32.0	11.4	7.0	2.0	1.4	.2	.2	.9	.6	.6	-	-
10	20 to 49	19.6	6.1	3.7	1.1	.5	.2	-	.4	.1	.1	-	-
11	50 or more	16.3	3.0	2.0	.2	-	-	-	.2	-	-	-	-
12	Mobile home or trailer	18.8	12.0	10.5	4.9	4.7	-	-	-	-	-	-	-
	Year Structure Built[1]												
13	1990 to 1994	-	-	-	-	-	-	-	-	-	-	-	-
14	1985 to 1989	9.0	7.4	6.0	3.2	3.2	-	.4	.6	.2	.2	-	-
15	1980 to 1984	32.9	22.7	19.0	10.4	9.6	.2	.2	1.3	.4	.4	-	.2
16	1975 to 1979	75.1	58.7	48.3	26.5	25.0	.4	.6	3.1	1.6	1.6	-	-
17	1970 to 1974	80.8	52.4	40.5	19.8	17.6	.2	.2	2.0	1.7	1.7	-	-
18	1960 to 1969	110.5	72.5	57.4	21.8	20.8	.5	.3	3.7	1.4	1.3	-	-
19	1950 to 1959	65.6	48.6	39.5	14.6	13.3	.2	.1	2.7	1.1	.8	-	-
20	1940 to 1949	50.4	34.4	26.0	11.8	10.9	.2	.6	2.7	1.2	1.2	-	-
21	1930 to 1939	50.8	30.2	23.2	9.8	9.2	.1	.7	2.1	1.1	1.1	-	-
22	1920 to 1929	33.4	21.2	16.5	7.7	7.0	.4	-	.8	.4	.2	-	-
23	1919 or earlier	38.0	22.8	18.7	9.1	8.8	.2	-	-	-	-	-	-
24	**Median**	**1963**	**1964**	**1964**	**1967**	**1966**	—	—	**1963**	**1966**	**1968**	—	—
	Age of Householder												
25	Under 25 years	35.7	17.0	10.9	3.6	3.3	-	.2	1.5	.2	.2	-	-
26	25 to 29	60.8	41.0	32.4	22.0	20.3	.6	.7	2.1	1.1	1.1	-	-
27	30 to 34	65.5	42.8	33.2	25.0	23.6	.3	.7	2.5	1.9	1.9	-	-
28	35 to 44	128.5	100.1	75.3	60.6	56.4	1.3	.7	5.4	4.2	3.6	-	.2
29	45 to 54	73.7	59.7	49.6	19.4	18.9	-	.4	3.9	1.0	.8	-	-
30	55 to 64	74.4	53.9	46.1	3.5	3.0	.2	.2	2.1	.5	.5	-	-
31	65 to 74	61.5	37.2	32.0	.4	.1	-	.1	.8	.3	.3	-	-
32	75 years and over	46.5	19.2	15.5	-	-	-	-	.6	-	-	-	-
33	**Median**	**44**	**43**	**44**	**38**	**38**	—	—	**41**	**38**	**38**	—	—
	Persons 65 Years Old and Over												
34	None	429.8	305.9	241.8	132.2	123.9	2.2	2.9	16.5	8.6	7.9	-	.2
35	1 person	77.5	26.3	17.5	1.9	1.5	-	.1	2.0	.5	.5	-	-
36	2 persons or more	39.3	38.6	35.8	.4	.2	.3	-	.6	-	-	-	-
	Persons												
37	1 person	139.8	...	...	...	...	...	...	...	...	...	...	...
38	2 persons	189.0	159.8	126.6	...	...	...	...	9.3	3.6	3.4	-	-
39	3 persons	86.6	81.7	56.7	35.0	33.9	.3	.8	4.5	2.0	2.0	-	-
40	4 persons	81.5	80.5	68.4	61.1	57.8	1.4	1.0	3.0	1.9	1.9	-	-
41	5 persons	30.2	29.7	25.4	21.9	19.8	.2	.3	1.2	.9	.9	-	-
42	6 persons	12.8	12.7	12.1	11.0	9.8	.2	.4	.4	.2	-	-	-
43	7 persons or more	6.7	6.5	5.8	5.5	4.2	.3	.5	.5	.5	.2	-	.2
44	**Median**	**2.2**	**2.8**	**2.9**	**4.0**	**4.0**	—	—	**2.5**	**3.0**	**2.9**	—	—
	Rooms												
45	1 room	6.2	-	-	-	-	-	-	-	-	-	-	-
46	2 rooms	5.3	.6	.3	-	-	-	-	-	-	-	-	-
47	3 rooms	45.6	7.4	4.6	.2	-	-	-	1.0	-	-	-	-
48	4 rooms	107.3	56.7	38.2	13.9	12.1	.5	.4	4.4	3.1	2.9	-	-
49	5 rooms	108.3	79.4	60.0	27.1	25.1	.5	.4	3.7	1.4	1.4	-	.2
50	6 rooms	93.7	71.1	58.8	25.7	24.1	.5	.8	3.1	1.3	1.3	-	-
51	7 rooms	80.6	67.1	58.2	30.6	29.3	.3	.7	2.0	1.3	1.3	-	-
52	8 rooms	46.2	40.1	33.2	16.8	16.2	.2	.6	2.5	1.2	.6	-	-
53	9 rooms	27.3	24.4	19.7	8.1	7.5	.1	-	1.8	.6	.6	-	-
54	10 rooms or more	26.0	24.1	22.0	12.1	11.2	.2	-	.5	.3	.3	-	-
55	**Median**	**5.5**	**6.1**	**6.3**	**6.5**	**6.5**	—	—	**5.6**	**5.5**	**5.4**	—	—
	Persons Per Room												
56	0.50 or less	390.4	227.9	182.3	41.7	40.3	.6	.6	12.1	5.4	5.1	-	-
57	0.51 to 1.00	146.1	133.2	105.7	86.0	79.6	1.8	1.6	5.7	2.8	2.8	-	-
58	1.01 to 1.50	8.9	8.7	6.3	6.2	5.0	-	.4	1.0	.6	.2	-	-
59	1.51 or more	1.2	.9	.7	.7	.5	-	.4	.2	.2	.2	-	.2

[1]For mobile homes, oldest category is 1939 or earlier.

Family households—Con.					Nonfamily households							
Female householder, no husband present												
	With own children under 18					Living alone				Other nonfamily		
		Race of householder				Male		Female				
Total	Total	White	Black	Hhldr of Hispanic origin	Total	Total	65 and over	Total	65 and over	Male	Female	
56.7	37.5	33.6	2.2	.8	175.7	55.7	7.1	84.1	42.5	24.6	11.1	1
26.3	13.2	12.6	.2	.3	69.2	16.2	3.1	42.3	25.9	6.8	3.8	2
46.3	35.0	37.4	7.0	34.7	39.4	29.0	43.7	50.4	60.9	27.6	34.2	3
30.5	24.4	21.1	2.0	.5	106.6	39.6	4.0	41.7	16.6	18.0	7.3	4
33.4	20.6	18.9	1.3	.3	72.9	17.7	2.7	38.0	22.7	13.1	4.0	5
3.7	3.0	2.8	-	.4	7.4	2.4	-	3.4	1.5	1.0	.6	6
8.1	5.5	4.9	.4	-	25.2	7.4	.3	10.8	3.7	4.5	2.5	7
3.9	3.0	2.7	.2	-	16.0	6.2	.6	7.2	2.7	1.3	1.2	8
3.5	2.4	1.7	-	.2	20.6	6.6	.6	7.3	2.2	3.1	1.5	9
1.9	1.4	1.1	.2	-	13.5	8.6	1.3	4.1	1.7	.6	.2	10
.8	.6	.4	.2	-	13.4	3.5	1.0	8.6	5.1	.8	.5	11
1.5	.9	.9	-	-	6.8	1.3	.5	4.6	2.8	.4	.5	12
-	-	-	-	-	-	-	-	-	-	-	-	13
.8	.6	.6	-	-	1.6	.8	-	.4	.2	.4	-	14
2.4	2.1	1.7	.2	-	10.2	3.2	-	5.3	2.5	1.1	.6	15
7.3	5.4	5.0	.3	-	16.4	5.5	.7	7.1	2.4	2.6	1.1	16
10.0	8.2	7.7	.3	.2	28.4	9.6	.9	12.3	3.8	4.0	2.5	17
11.5	7.9	7.0	.3	-	38.0	11.1	1.5	20.2	12.4	4.2	2.6	18
6.4	3.7	3.0	.1	-	17.0	4.3	.8	8.6	4.7	3.5	.5	19
5.6	3.1	2.9	.3	.1	16.1	5.0	.7	7.7	5.4	2.5	1.0	20
4.9	3.3	2.6	.4	.3	20.6	6.6	1.4	9.1	4.8	3.3	1.6	21
3.8	1.7	1.7	-	-	12.3	4.3	.2	8.0	2.8	1.7	.3	22
4.1	1.7	1.5	.2	.2	15.3	5.3	1.0	7.5	3.5	1.6	.9	23
1963	1967	1967	—	—	1962	1962	1954	1962	1960	1960	1965	24
4.6	3.3	2.8	.4	-	18.6	4.9	...	4.1	...	5.8	3.8	25
6.5	6.2	5.5	.5	.1	19.8	8.8	...	4.3	...	4.7	2.0	26
7.0	7.0	6.0	.6	-	22.7	10.6	...	5.5	...	5.0	1.5	27
19.4	17.2	15.7	.7	.6	28.4	12.9	...	9.6	...	5.1	.8	28
6.1	3.3	3.3	-	-	14.0	4.9	...	5.0	...	2.8	1.3	29
5.7	.5	.3	-	-	20.5	6.5	...	13.0	...	.6	.5	30
4.4	-	-	-	-	24.3	3.6	3.6	20.2	20.2	.4	.2	31
3.1	-	-	-	-	27.3	3.5	3.5	22.3	22.3	.4	1.0	32
40	38	37	—	—	44	38	75	65	75+	32	29	33
47.6	36.6	32.8	2.0	.8	123.8	48.6	...	41.6	...	23.7	9.9	34
6.8	1.0	.8	.2	-	51.2	7.1	7.1	42.5	42.5	.4	1.2	35
2.2	-	-	-	-	.7	...	...	...	...	.7	-	36
...	...	...	...	...	139.8	55.7	7.1	84.1	42.5	...	...	37
23.8	11.9	10.9	.7	.3	29.2	...	...	...	...	19.9	9.3	38
20.5	16.6	14.8	.9	.3	4.9	...	...	...	...	3.1	1.8	39
9.1	7.0	6.2	.6	.2	1.0	...	...	...	...	1.0	-	40
3.0	1.8	1.7	-	-	.5	...	...	...	...	.5	-	41
.2	.2	-	-	-	.1	...	...	...	...	.1	-	42
.2	-	-	-	-	.2	...	...	...	...	.2	-	43
2.7	2.9	2.9	—	—	1.5	—	—	—	—	2.1	2.1	44
-	-	-	-	-	6.2	4.6	1.3	1.4	.8	-	.3	45
.4	.1	.1	-	-	4.6	2.8	.3	1.8	.9	-	-	46
1.8	1.5	1.2	-	-	38.3	16.4	1.2	18.2	8.5	2.8	.9	47
14.1	9.8	8.7	.6	.3	50.7	14.5	2.1	25.6	11.7	7.3	3.3	48
15.6	11.3	9.6	.8	-	28.9	7.3	1.0	12.4	5.8	6.4	2.8	49
9.1	4.7	4.4	.3	-	22.6	5.3	.8	12.2	6.7	3.5	1.5	50
6.9	5.0	5.0	-	.2	13.5	2.4	.4	6.4	4.0	3.1	1.6	51
4.3	1.9	1.7	.2	-	6.1	1.9	-	3.0	2.3	1.1	.2	52
3.0	2.1	1.8	.3	.3	2.9	.6	-	1.8	1.3	-	.4	53
1.6	1.0	1.0	-	-	1.9	-	-	1.3	.6	.7	-	54
5.3	5.1	5.2	—	—	4.3	3.8	3.9	4.3	4.4	4.9	4.9	55
33.5	19.8	18.6	1.0	.6	162.5	51.2	5.8	82.7	41.8	19.3	9.3	56
21.8	17.0	14.5	1.2	.2	12.8	4.6	1.3	1.4	.6	5.3	1.6	57
1.4	.7	.6	-	-	.1	-	-	-	-	.1	-	58
-	-	-	-	-	.3	-	-	-	-	-	.3	59

Table 1-3. Housing Quality by Family Type—Occupied Units

[Numbers in thousands. ... means not applicable or sample too small. - means zero or rounds to zero.]

	Characteristics	All households	Family households										
				Married couple					Male householder, no wife present				
					With own children under 18					With own children under 18			
						Race of householder					Race of householder		
			Total	Total	Total	White	Black	Hhldr of Hispanic origin	Total	Total	White	Black	Hhldr of Hispanic origin
1	Total	546.5	370.8	295.0	134.5	125.5	2.4	3.0	19.1	9.0	8.3	-	.2
	Water Supply Stoppage												
2	With hot and cold piped water	545.0	370.8	295.0	134.5	125.5	2.4	3.0	19.1	9.0	8.3	-	.2
3	No stoppage in last 3 months	518.4	353.1	281.6	128.3	119.7	2.4	2.7	17.9	8.3	7.6	-	.2
4	With stoppage in last 3 months	23.7	16.5	12.4	5.8	5.7	-	.1	1.1	.7	.7	-	-
5	No stoppage lasting 6 hours or more	12.0	7.9	7.1	3.5	3.3	-	.1	.4	.1	.1	-	-
6	1 time lasting 6 hours or more	8.9	6.3	4.6	2.4	2.4	-	-	.7	.6	.6	-	-
7	2 times	1.5	1.3	.5	-	-	-	-	-	-	-	-	-
8	3 times	-	-	-	-	-	-	-	-	-	-	-	-
9	4 times or more	.3	.3	-	-	-	-	-	-	-	-	-	-
10	Number of times not reported	1.1	.7	.3	-	-	-	-	-	-	-	-	-
11	Stoppage not reported	2.8	1.2	.9	.4	.1	-	.1	-	-	-	-	-
	Flush Toilet Breakdowns												
12	With one or more flush toilets	543.1	370.8	295.0	134.5	125.5	2.4	3.0	19.1	9.0	8.3	-	.2
13	With at least one working toilet at all times in last 3 months	516.0	354.1	282.5	127.7	119.8	2.2	2.9	18.2	8.4	7.9	-	.2
14	None working some time in last 3 months	25.8	16.0	11.8	6.7	5.5	.2	.1	.9	.6	.4	-	-
15	No breakdowns lasting 6 hours or more	7.6	5.0	4.1	2.4	2.2	-	-	.3	-	-	-	-
16	1 time lasting 6 hours or more	14.1	8.7	5.9	3.2	2.7	-	.1	.6	.6	.4	-	-
17	2 times	1.5	1.0	.7	.7	.3	.2	-	-	-	-	-	-
18	3 times	.5	.2	.2	.2	.2	-	-	-	-	-	-	-
19	4 times or more	.6	.4	.2	-	-	-	-	-	-	-	-	-
20	Number of times not reported	1.6	.8	.8	.2	.2	-	-	-	-	-	-	-
21	Breakdowns not reported	1.3	.6	.6	.1	.1	-	-	-	-	-	-	-
	Sewage Disposal Breakdowns												
22	With public sewer	411.7	262.8	204.1	94.1	86.5	2.0	2.5	13.5	6.2	5.5	-	.2
23	No breakdowns in last 3 months	408.3	260.8	202.5	93.1	85.9	2.0	2.5	13.5	6.2	5.5	-	.2
24	With breakdowns in last 3 months	3.3	2.0	1.5	1.0	.7	-	-	-	-	-	-	-
25	No breakdowns lasting 6 hours or more	1.6	.9	.7	.4	.4	-	-	-	-	-	-	-
26	1 time lasting 6 hours or more	1.8	1.2	.8	.6	.2	-	-	-	-	-	-	-
27	2 times	-	-	-	-	-	-	-	-	-	-	-	-
28	3 times	-	-	-	-	-	-	-	-	-	-	-	-
29	4 times or more	-	-	-	-	-	-	-	-	-	-	-	-
30	With septic tank or cesspool	134.6	108.0	90.9	40.5	39.0	.4	.5	5.6	2.8	2.8	-	-
31	No breakdowns in last 3 months	131.5	105.7	89.2	39.5	38.0	.4	.5	5.2	2.6	2.6	-	-
32	With breakdowns in last 3 months	3.1	2.3	1.7	1.0	1.0	-	-	.3	.2	.2	-	-
33	No breakdowns lasting 6 hours or more	1.4	1.2	1.2	.5	.5	-	-	-	-	-	-	-
34	1 time lasting 6 hours or more	1.6	1.1	.5	.5	.5	-	-	.3	.2	.2	-	-
35	2 times	-	-	-	-	-	-	-	-	-	-	-	-
36	3 times	-	-	-	-	-	-	-	-	-	-	-	-
37	4 times or more	-	-	-	-	-	-	-	-	-	-	-	-
	Heating Problems												
38	With heating equipment and occupied last winter	468.9	326.8	264.7	120.0	112.7	1.9	2.6	15.7	6.8	6.1	-	-
39	Not uncomfortably cold for 24 hours or more last winter	421.8	297.5	244.2	106.6	101.3	1.3	2.2	13.8	5.6	5.3	-	-
40	Uncomfortably cold for 24 hours or more last winter[1]	47.0	29.3	20.5	13.4	11.4	.6	.4	1.9	1.2	.8	-	-
41	Equipment breakdowns	9.5	6.7	4.8	2.8	2.3	.1	-	-	-	-	-	-
42	No breakdowns lasting 6 hours or more	.4	.4	.4	.2	.2	-	-	-	-	-	-	-
43	1 time lasting 6 hours or more	6.1	4.3	3.3	1.9	1.8	-	-	-	-	-	-	-
44	2 times	2.1	1.1	.8	.2	.2	-	-	-	-	-	-	-
45	3 times	.5	.5	.3	.3	.2	.1	-	-	-	-	-	-
46	4 times or more	-	-	-	-	-	-	-	-	-	-	-	-
47	Number of times not reported	.5	.5	.2	.2	-	-	-	-	-	-	-	-
48	Other causes	39.7	24.4	16.6	11.2	9.3	.5	.4	1.9	1.2	.8	-	-
49	Utility interruption	5.9	4.1	3.2	1.5	1.3	-	-	.2	.2	.2	-	-
50	Inadequate heating capacity	5.5	2.8	1.7	1.3	1.2	-	.1	.2	.2	-	-	-
51	Inadequate insulation	10.6	7.5	4.6	3.7	3.1	-	-	.6	.4	.1	-	-
52	Other	17.1	9.7	6.8	4.7	3.8	.5	.3	.9	.4	.4	-	-
53	Not reported	.6	.3	.2	-	-	-	-	-	-	-	-	-
54	Reason for discomfort not reported	.4	.3	.3	-	-	-	-	-	-	-	-	-
55	Discomfort not reported	.2	-	-	-	-	-	-	-	-	-	-	-
	Selected Deficiencies[1]												
56	Signs of rats in last 3 months	12.2	9.4	5.8	4.4	3.9	-	.4	1.2	.7	.7	-	-
57	Holes in floors	4.5	3.4	2.7	1.3	1.3	-	.1	.7	.5	.5	-	-
58	Open cracks or holes (interior)	32.6	23.2	16.6	11.4	10.8	-	.4	1.3	.9	.9	-	-
59	Broken plaster or peeling paint (interior)	20.2	11.8	8.5	4.0	3.4	-	.1	.7	.4	.4	-	-
60	No electrical wiring	-	-	-	-	-	-	-	-	-	-	-	-
61	Exposed wiring	11.5	7.5	5.0	2.6	2.3	-	.3	.5	.2	.2	-	-
62	Rooms without electric outlets	10.7	6.4	4.7	2.6	2.2	-	.1	.5	-	-	-	-
	Selected Amenities[1]												
63	Porch, deck, balcony, or patio	451.4	325.2	262.6	119.1	111.8	2.1	2.6	14.7	6.3	5.7	-	-
64	Not reported	.5	.5	-	-	-	-	-	.3	.3	.3	-	-
65	Telephone available	515.6	355.0	286.3	130.0	121.1	2.4	3.0	18.6	7.8	7.8	-	-
66	Usable fireplace	273.9	212.8	179.4	76.9	72.1	1.4	1.5	8.8	3.5	3.3	-	-
67	Separate dining room	196.8	153.7	129.4	60.3	57.0	1.0	.9	6.6	2.5	2.3	-	-
68	With 2 or more living rooms or recreation rooms, etc.	197.9	167.8	146.5	71.3	67.7	1.1	1.3	7.1	3.0	2.7	-	-
69	Garage or carport included with home	376.8	290.1	242.4	106.1	101.7	2.0	2.5	13.3	5.2	4.8	-	-
70	Not included	168.9	80.2	52.0	26.2	23.6	.5	.5	5.7	3.6	3.5	-	.2
71	Offstreet parking included	133.4	69.5	46.2	24.1	21.8	.5	.5	5.1	3.4	3.4	-	.2
72	Offstreet parking not included	2.4	1.4	1.2	.6	.7	-	-	-	-	-	-	-
73	Garage or carport not reported	.8	.5	.5	.3	.3	-	-	-	-	-	-	-

Family households—Con.					Nonfamily households							
Female householder, no husband present												
	With own children under 18					Living alone				Other nonfamily		
		Race of householder				Male		Female				
Total	Total	White	Black	Hhldr of Hispanic origin	Total	Total	65 and over	Total	65 and over	Male	Female	
56.7	37.5	33.6	2.2	.8	175.7	55.7	7.1	84.1	42.5	24.8	11.1	1
56.7	37.5	33.6	2.2	.8	174.2	54.4	6.7	84.1	42.5	24.6	11.1	2
53.5	35.1	32.0	2.0	.8	165.3	51.6	6.4	79.1	41.0	23.6	10.9	3
2.9	2.1	1.5	.2	-	7.3	2.4	.3	3.9	1.3	.8	.3	4
.4	.1	.1	-	-	4.1	1.1	.3	2.4	.3	.4	.3	5
1.0	1.0	.6	-	-	2.6	.9	-	1.4	.8	.3	-	6
.8	.8	.6	.2	-	.2	.2	-	-	-	-	-	7
-	-	-	-	-	-	-	-	-	-	-	-	8
.3	-	-	-	-	-	-	-	-	-	-	-	9
.4	.2	.2	-	-	.4	.3	-	.1	.1	-	-	10
.3	.3	.1	-	-	1.6	.5	-	1.1	.3	-	-	11
56.7	37.5	33.6	2.2	.8	172.4	53.1	6.6	83.6	42.5	24.6	11.1	12
												13
53.4	35.9	32.6	1.5	.8	161.8	50.2	5.9	78.8	39.8	22.7	10.1	
3.3	1.7	1.0	.7	-	9.8	2.7	.6	4.3	2.3	1.8	1.0	14
.6	.3	.1	.2	-	2.7	1.1	.3	1.0	.7	.4	.2	15
2.2	1.1	.6	.5	-	5.4	.6	-	2.7	1.3	1.3	.8	16
.3	.3	.3	-	-	.4	-	-	.3	.3	.2	-	17
-	-	-	-	-	.3	.2	-	.2	-	-	-	18
.3	-	-	-	-	.2	.2	-	-	-	-	-	19
-	-	-	-	-	.9	.7	.4	.2	-	-	-	20
-	-	-	-	-	.7	.2	-	.6	.4	-	-	21
45.2	32.1	28.6	2.2	.8	148.9	49.0	5.9	70.2	34.3	19.8	9.9	22
44.8	31.8	28.4	2.2	.8	147.5	48.3	5.9	69.9	33.9	19.8	9.6	23
.5	.3	.3	-	-	1.3	.8	-	.3	.3	-	.3	24
.1	.1	.1	-	-	.7	.2	-	.3	.3	-	.3	25
.3	.1	.1	-	-	.6	.6	-	-	-	-	-	26
-	-	-	-	-	-	-	-	-	-	-	-	27
-	-	-	-	-	-	-	-	-	-	-	-	28
-	-	-	-	-	-	-	-	-	-	-	-	29
11.5	5.4	5.0	-	-	26.6	6.7	1.2	13.9	6.3	4.8	1.2	30
11.2	5.4	5.0	-	-	25.9	6.6	1.2	13.7	6.3	4.5	1.1	31
.3	-	-	-	-	.8	.1	-	.2	-	.3	.1	32
-	-	-	-	-	.3	.1	-	-	-	-	.1	33
.3	-	-	-	-	.5	-	-	.2	-	.3	-	34
-	-	-	-	-	-	-	-	-	-	-	-	35
-	-	-	-	-	-	-	-	-	-	-	-	36
-	-	-	-	-	-	-	-	-	-	-	-	37
												38
46.4	28.7	25.5	1.8	.8	142.1	43.2	6.8	74.2	40.3	17.4	7.3	39
39.5	23.4	21.4	.6	.8	124.3	38.4	6.2	66.0	36.8	14.0	5.9	40
6.9	5.3	4.1	1.2	-	17.6	4.8	.6	8.1	3.6	3.4	1.3	
2.0	1.6	1.1	.4	-	2.8	.6	-	1.2	.3	.7	.3	41
-	-	-	-	-	-	-	-	-	-	-	-	42
1.0	.7	.3	.4	-	1.8	.6	-	.8	.3	.3	.2	43
.6	.6	.6	-	-	1.0	-	-	.4	-	.4	.1	44
.2	.2	.2	-	-	-	-	-	-	-	-	-	45
-	-	-	-	-	-	-	-	-	-	-	-	46
.3	.1	.1	-	-	-	-	-	-	-	-	-	47
5.9	4.3	3.5	.8	-	15.3	4.2	.5	7.0	3.4	3.0	1.0	48
.6	.6	.5	.2	-	1.8	.3	-	1.0	.4	.3	.2	49
.9	.3	.1	.2	-	2.7	.6	-	1.8	.8	.4	-	50
2.3	1.7	1.7	-	-	3.1	.8	-	1.2	.3	1.1	-	51
2.0	1.6	1.1	.5	-	7.4	2.6	.5	2.9	1.7	1.2	.6	52
.1	.1	.1	-	-	.3	-	-	.2	.2	-	.1	53
-	-	-	-	-	.2	.2	.2	-	-	-	-	54
-	-	-	-	-	.2	-	-	.2	-	-	-	55
2.4	1.6	.9	.7	.1	2.8	1.0	-	1.3	.3	.4	-	56
-	-	-	-	-	1.0	.3	.1	.1	.1	.6	-	57
5.3	3.2	2.4	.6	.2	9.4	3.9	.3	2.7	1.1	2.1	.7	58
2.6	1.5	1.3	.1	.2	8.3	3.6	.8	1.7	.4	2.6	.4	59
-	-	-	-	-	-	-	-	-	-	-	-	60
2.0	1.5	1.3	.1	.4	4.0	1.4	.4	2.2	1.1	.5	-	61
1.1	.7	.6	.2	-	4.3	1.4	.1	2.7	1.7	-	.3	62
47.8	32.4	29.5	1.8	.8	126.2	36.0	4.5	61.8	31.7	20.1	8.4	63
.3	.3	.3	-	-	-	-	-	-	-	-	-	64
52.2	33.4	29.9	2.2	.5	160.6	48.6	5.7	79.5	40.4	21.7	10.8	65
24.6	15.7	14.9	.6	.3	61.2	15.4	1.2	31.5	17.0	9.5	4.7	66
17.8	11.6	10.4	.9	.5	43.1	9.9	1.2	21.3	12.0	7.6	4.2	67
												68
14.3	9.1	8.8	.3	.3	30.1	7.9	1.0	15.9	10.5	4.4	1.8	
34.3	21.3	19.8	1.1	.3	86.8	22.8	3.8	45.3	25.3	13.6	5.0	69
22.4	16.3	13.9	1.1	.5	88.7	32.6	3.3	38.8	17.2	11.2	6.1	70
18.3	12.9	11.0	1.0	.3	63.9	23.4	2.0	26.4	11.8	10.0	4.2	71
.2	.2	.2	-	-	1.1	.2	-	.8	-	-	.2	72
-	-	-	-	-	.3	.3	-	-	-	-	-	73

Table 1-3. Housing Quality by Family Type—Occupied Units—Con.

[Numbers in thousands. ... means not applicable or sample too small. - means zero or rounds to zero.]

	Characteristics	All households	Family households										
			Total	Married couple					Male householder, no wife present				
				Total	With own children under 18				Total	With own children under 18			
					Total	Race of householder		Hhldr of Hispanic origin		Total	Race of householder		Hhldr of Hispanic origin
						White	Black				White	Black	
	Overall Opinion of Structure												
1	1 (worst)	2.8	1.9	1.3	1.3	1.3	-	-	.1	.1	.1	-	-
2	2	1.7	1.2	.7	.5	.3	-	-	-	-	-	-	-
3	3	7.6	4.5	3.9	2.1	1.7	-	-	-	-	-	-	-
4	4	9.5	5.6	2.5	1.3	1.2	-	-	.8	.4	.4	-	-
5	5	48.7	29.3	19.3	11.6	10.5	.2	.3	2.7	1.3	1.2	-	-
6	6	33.9	23.1	18.2	11.3	10.9	-	.3	.6	.3	.3	-	-
7	7	72.7	45.8	37.8	22.1	20.0	.6	.2	1.8	1.2	1.2	-	-
8	8	134.1	95.5	76.0	31.6	29.3	1.2	.8	5.0	2.0	2.0	-	-
9	9	65.9	47.0	38.6	16.6	16.3	-	.8	2.1	1.3	1.0	-	-
10	10 (best)	165.6	114.5	94.8	35.0	32.9	.5	.6	5.3	2.3	2.0	-	.2
11	Not reported	4.0	2.4	1.9	1.2	1.0	-	-	.5	-	-	-	-
	Neighborhood Conditions												
12	With neighborhood	538.4	365.7	290.8	132.1	123.2	2.4	3.0	18.4	8.9	8.2	-	.2
13	No problems	255.2	166.2	129.9	53.6	48.6	1.0	.9	8.1	4.1	3.6	-	.2
14	With problems[1]	282.6	199.4	160.7	78.5	74.6	1.4	2.1	10.2	4.8	4.5	-	-
15	Crime	48.9	31.5	23.0	13.1	12.0	1.0	-	2.1	1.0	1.0	-	-
16	Noise	54.9	35.4	29.2	10.7	10.5	-	-	2.4	1.1	.8	-	-
17	Traffic	61.8	44.0	35.1	17.8	16.6	.2	.4	2.1	.8	.8	-	-
18	Litter or housing deterioration	37.8	28.3	24.3	10.7	10.2	.2	.1	1.5	1.1	1.1	-	-
19	Poor city or county services	6.9	5.5	4.8	3.3	3.1	.2	-	.1	-	-	-	-
20	Undesirable commercial, institutional, industrial	12.7	8.2	6.2	2.3	2.1	-	-	.7	-	-	-	-
21	People	103.3	72.2	57.2	29.6	27.2	.9	.8	3.6	2.1	1.8	-	-
22	Other	73.1	54.5	46.2	21.8	21.4	-	.8	2.5	1.0	1.0	-	-
23	Type of problem not reported	1.0	.5	.5	.3	.3	-	-	-	-	-	-	-
24	Presence of problems not reported	.6	.2	.2	-	-	-	-	-	-	-	-	-
	Overall Opinion of Neighborhood												
25	1 (worst)	7.1	5.3	3.5	2.5	2.3	.1	-	.1	.1	.1	-	-
26	2	4.3	3.2	2.1	1.5	1.5	-	-	.5	.3	.3	-	-
27	3	12.7	6.7	4.3	2.0	1.8	-	.3	.7	.4	.4	-	-
28	4	16.1	8.7	6.5	3.1	2.9	-	-	.6	.6	.6	-	-
29	5	56.7	35.4	24.2	11.3	9.9	.4	-	1.0	.6	.6	-	-
30	6	38.8	26.4	23.3	11.2	10.3	-	.4	.8	.2	.2	-	-
31	7	70.6	48.1	38.8	21.0	20.5	-	.3	3.5	1.9	1.7	-	-
32	8	120.7	84.6	67.0	29.7	27.4	1.0	1.2	5.2	2.0	2.0	-	-
33	9	65.6	47.5	39.6	18.4	16.9	.6	.2	1.8	.5	.5	-	-
34	10 (best)	145.8	99.9	81.5	31.4	29.8	.3	.6	4.2	2.3	1.8	-	.2
35	No neighborhood	2.0	1.4	1.4	1.3	1.3	-	-	-	-	-	-	-
36	Not reported	6.1	3.6	2.8	1.2	1.0	-	-	.7	.1	.1	-	-

[1]Figures may not add to total because more than one category may apply to a unit.

Family households—Con.					Nonfamily households							
Female householder, no husband present												
	With own children under 18					Living alone				Other nonfamily		
		Race of householder				Male		Female				
Total	Total	White	Black	Hhldr of Hispanic origin	Total	Total	65 and over	Total	65 and over	Male	Female	
.4	.4	.3	.2	-	.9	.4	.3	.5	.2	-	-	1
.6	-	-	-	-	.4	.4	-	-	-	-	-	2
.6	.6	.5	.1	-	3.1	1.9	-	.8	.2	.3	.2	3
2.2	1.6	1.4	-	-	3.9	1.0	-	1.2	.1	1.5	.1	4
7.3	4.9	3.6	.9	-	19.4	7.6	.5	7.8	1.9	3.5	.8	5
4.3	3.3	3.2	.2	-	10.8	4.9	.2	3.9	1.0	1.4	.6	6
6.2	5.3	4.7	.2	.2	26.9	10.4	.3	8.1	3.3	5.4	3.1	7
14.5	10.4	9.7	.4	-	38.6	13.6	1.2	16.3	6.1	4.9	3.8	8
6.3	3.9	3.5	.2	.4	18.9	5.1	.5	9.7	3.6	3.0	1.0	9
14.4	7.1	6.8	-	.2	51.1	10.0	3.9	35.0	23.7	4.8	1.3	10
-	-	-	-	-	1.6	.4	.3	1.0	.5	-	.3	11
56.6	37.4	33.5	2.2	.8	172.6	54.8	6.7	82.2	41.8	24.8	10.9	12
28.2	18.5	16.4	.7	.3	89.0	29.8	4.2	43.7	24.8	11.4	4.1	13
28.4	18.9	17.1	1.5	.5	83.2	24.6	2.6	38.5	17.0	13.4	6.8	14
6.4	4.4	3.6	.5	-	17.5	5.9	.8	7.3	2.6	2.3	1.9	15
3.6	1.8	1.8	-	-	19.5	5.9	1.0	8.6	3.7	4.0	1.0	16
6.9	4.2	3.9	.3	.3	17.8	5.9	.5	9.0	4.2	2.1	.9	17
2.5	1.6	1.6	-	-	9.5	2.9	.3	4.8	1.8	1.4	.4	18
.6	.6	.6	-	-	1.3	-	-	.6	.2	.3	.4	19
												20
1.4	1.0	1.0	-	-	4.4	1.6	.3	1.8	1.0	.9	.1	
11.3	8.2	7.3	.8	.2	31.2	8.3	1.2	14.0	6.5	5.4	3.5	21
5.8	4.1	3.7	.4	-	18.6	5.6	.7	9.2	4.5	2.7	1.1	22
-	-	-	-	-	.5	-	-	.5	.2	-	-	23
-	-	-	-	-	.4	.4	-	-	-	-	-	24
1.7	1.2	.9	.3	-	1.7	.1	-	1.0	.3	.6	-	25
.6	.4	.4	-	-	1.1	.2	-	.6	.2	.2	.2	26
1.7	1.4	1.4	-	-	6.0	1.5	.1	2.3	.8	1.7	.5	27
1.6	1.2	.8	.4	-	7.4	3.7	.5	2.4	.6	.9	.5	28
10.2	6.3	4.8	.4	.1	21.3	7.3	.9	10.4	4.3	2.9	.8	29
2.2	1.4	1.4	-	-	12.4	5.1	-	4.2	2.0	2.5	.6	30
5.8	4.9	4.6	.3	.2	22.5	9.3	-	7.5	4.1	2.9	2.7	31
12.4	8.3	7.9	.4	.3	36.0	12.7	.9	15.9	7.6	5.4	2.0	32
6.2	4.1	4.0	-	-	18.1	3.6	-	8.8	3.6	3.8	2.0	33
14.2	8.1	7.3	.3	.2	45.9	11.3	4.2	29.2	18.3	3.9	1.5	34
-	-	-	-	-	.6	.4	.3	.2	.2	-	-	35
.2	.2	.2	-	-	2.5	.5	.1	1.7	.6	-	.3	36

Table 1-4. Neighborhood Quality—Occupied Units

[Numbers in thousands. ... means not applicable or sample too small. - means zero or rounds to zero.]

Characteristics	Total occupied units	Tenure		Housing unit characteristics				Household characteristics					Selected subareas[1]		
		Owner	Renter	New construction 4 yrs	Mobile homes	Physical problems: Severe	Physical problems: Moderate	Black	Hispanic	Elderly (65+)	Moved in past year	Below poverty level	Area one	Area two	Area three
Total	546.5	327.0	219.5	20.7	16.8	4.9	14.6	10.6	9.5	108.0	128.4	55.8	160.5	99.5	105.3
Condition Present as a Percent of Total[2]															
Street noise or traffic	40.44	35.20	48.25	25.87	45.33	61.58	60.51	45.35	45.15	39.91	42.58	48.84	47.31	40.35	36.95
Streets needing repair	18.45	20.88	14.84	14.00	22.39	8.51	33.99	18.65	31.81	13.30	14.65	13.14	11.24	14.78	23.66
Neighborhood crime	37.39	38.03	36.45	20.40	21.90	52.25	43.98	59.59	30.08	39.60	28.84	35.95	52.08	46.06	24.13
Littered streets or lots	18.44	18.10	18.95	19.45	18.29	23.44	32.80	25.90	19.57	18.23	14.58	20.22	21.03	20.46	15.38
Rundown buildings	19.74	19.32	20.36	13.95	19.26	47.58	34.17	32.73	27.41	14.97	19.29	21.50	25.90	21.29	16.32
Non-residential activities	33.86	23.69	48.72	17.93	24.26	60.99	59.40	44.30	34.69	33.85	43.06	41.36	44.72	33.39	27.18
Odors, smoke, or gas	11.52	11.09	12.16	6.63	10.71	13.04	20.85	12.95	5.06	9.91	11.26	13.03	12.81	9.74	7.03
Any condition(s)	76.92	74.64	80.31	60.07	77.03	96.71	89.34	85.58	81.70	76.73	75.43	79.60	84.00	79.39	70.18
Two or more conditions	50.58	46.29	56.96	34.30	51.76	73.33	77.08	68.67	48.29	48.22	49.51	56.02	60.98	50.57	42.67
No conditions present	22.89	25.32	19.27	39.93	22.97	3.29	10.66	14.42	16.66	23.27	24.33	20.12	15.60	20.48	29.82
Not reported	.19	.04	.42	-	-	-	-	-	1.64	-	.24	.28	.40	.16	-
Condition Bothersome as a Percent of Total[2]															
Street noise or traffic	21.66	19.86	24.35	13.22	24.99	27.44	38.75	30.76	19.97	15.13	20.28	23.16	23.18	19.39	21.59
Streets needing repair	11.78	13.55	9.15	5.13	14.66	2.66	20.76	11.94	19.12	7.73	8.96	7.48	6.20	8.88	16.31
Neighborhood crime	28.11	29.71	25.73	12.63	16.85	33.96	34.75	45.25	19.47	25.07	20.58	26.68	37.18	34.24	20.25
Littered streets or lots	12.99	13.44	12.31	16.60	10.35	17.04	25.79	22.84	16.22	11.32	10.97	13.82	14.45	12.35	12.04
Rundown buildings	11.17	12.75	8.82	9.04	7.77	26.73	16.83	20.79	10.94	7.08	9.63	10.05	13.94	11.61	10.49
Non-residential activities	4.88	4.68	5.18	1.81	.80	6.32	18.29	1.41	4.61	3.05	4.76	3.97	4.27	4.43	5.18
Odors, smoke, or gas	7.11	6.95	7.34	3.76	4.11	9.69	16.71	10.13	3.29	5.71	7.11	8.45	8.06	5.71	4.74
Unsatisfactory police protection	14.28	15.81	12.01	11.83	26.98	20.94	35.92	23.21	12.43	12.87	10.55	16.60	14.33	15.48	13.30
Unsatisfactory hospitals or clinics	6.69	6.81	6.50	9.04	22.00	5.52	12.36	6.81	9.17	5.56	7.13	9.77	4.48	4.36	6.21
Unsatisfactory neighborhood shopping	5.99	6.80	4.77	12.52	11.62	9.34	10.95	9.21	3.72	7.00	5.75	6.42	5.57	5.57	5.06
Unsatisfactory public elementary school	2.37	2.59	2.04	2.95	4.57	9.75	3.19	-	7.10	-	1.72	.98	3.10	2.15	1.48
Unsatisfactory public transportation	5.77	6.31	4.97	4.90	8.34	-	6.63	10.66	4.27	4.67	3.45	4.30	4.57	7.80	6.23
Any condition(s) bothersome	62.66	64.89	59.34	57.29	59.22	61.09	81.22	73.38	53.81	54.87	55.20	58.54	62.85	63.51	60.71
Two or more conditions	34.35	36.52	31.10	27.59	44.43	37.06	58.74	47.79	30.99	26.60	26.78	33.87	37.64	31.96	33.39
Conditions so Objectionable Household Wants to Move as a Percent of Total[2]															
Street noise or traffic	7.29	5.44	10.04	4.89	10.75	11.68	21.84	12.52	8.02	3.15	7.16	9.35	8.26	6.26	7.96
Streets needing repair	1.88	1.62	2.27	-	3.02	2.66	7.49	4.36	6.22	.87	1.92	1.65	1.15	1.99	2.03
Neighborhood crime	6.91	4.87	9.96	.99	.80	24.31	21.01	17.28	4.57	3.98	6.85	12.51	10.70	10.25	3.56
Littered streets or lots	3.15	2.93	3.48	-	3.04	13.99	9.75	14.17	5.51	1.22	2.94	3.26	3.91	3.15	3.00
Rundown buildings	3.90	3.81	4.03	.97	4.39	23.68	12.68	13.24	-	1.16	4.01	5.89	6.10	3.52	2.93
Non-residential activities	2.10	1.86	2.45	-	.80	3.27	9.71	-	2.60	.95	2.28	2.63	1.98	1.83	2.12
Odors, smoke, or gas	2.29	1.76	3.08	.91	2.69	6.38	11.43	3.49	1.47	.88	3.03	3.52	2.75	1.29	1.66
Unsatisfactory police protection	2.45	2.22	2.81	1.96	4.15	8.65	11.63	7.40	1.77	1.81	2.06	4.82	2.94	2.85	2.14
Unsatisfactory hospitals or clinics	.40	.27	.59	-	-	-	2.51	1.29	-	.72	.58	.72	.47	.29	.14
Unsatisfactory public elementary school	.94	.86	1.07	.98	1.34	6.40	2.18	-	-	-	.55	-	1.14	.84	.95
Any condition(s) objectionable	16.03	13.28	20.14	7.75	17.69	40.01	38.23	35.26	14.14	8.43	16.30	19.35	19.58	15.96	14.86
Two or more conditions	7.72	6.52	9.50	1.96	7.85	21.04	26.08	20.38	6.05	3.21	6.35	11.90	10.22	7.33	6.78
Incomplete Reporting as a Percent of Total[2]															
Street noise or traffic	.22	.09	.42	-	-	-	-	-	1.64	-	.24	.28	.40	.16	-
Streets needing repair	.22	.04	.49	-	-	-	1.12	-	1.64	-	.24	.57	.50	.16	-
Neighborhood crime	.49	.18	.96	-	-	-	1.96	-	1.64	-	1.29	.82	.94	.49	-
Littered streets or lots	.25	.04	.55	-	-	2.66	-	-	1.64	-	.47	.82	.58	.16	-
Rundown buildings	.37	.12	.75	-	-	2.66	.90	1.47	1.64	-	.81	1.05	.77	.54	-
Non-residential activities	.29	.04	.65	.98	-	2.66	-	-	3.78	-	.53	.82	.58	.16	.19
Odors, smoke, or gas	.24	.13	.42	-	-	-	-	-	1.64	-	.24	.28	.40	.16	-
Unsatisfactory police protection (includes don't know)	12.39	10.81	14.74	20.23	13.84	9.50	7.51	24.26	12.13	14.63	20.71	18.15	12.44	10.97	12.20
Unsatisfactory hospitals or clinics (includes don't know)	4.23	2.58	6.69	4.74	7.10	14.11	3.17	5.58	7.46	3.70	9.02	8.92	5.61	3.77	2.75
Public Elementary School as a Percent of Total															
Households with any children aged 0-16	32.13	32.59	31.45	42.17	27.72	16.43	44.38	46.88	40.92	2.07	35.77	38.56	24.87	32.03	38.67
Satisfactory public elementary school	27.57	29.81	24.24	36.14	24.01	12.76	40.46	38.17	34.99	1.36	26.53	31.50	19.01	26.87	33.71
Unsatisfactory public elementary school	-	-	-	-	-	-	-	-	-	-	-	-	-	-	-
So bothered they want to move	-	-	-	-	-	-	-	-	-	-	-	-	-	-	-
Not reported	-	-	-	-	-	-	-	-	-	-	-	-	-	-	-
Not reported or don't know	4.57	2.78	7.22	6.03	3.71	3.67	3.92	8.71	5.93	.71	9.24	7.06	5.85	5.17	4.96
Public elementary school less than 1 mile	23.50	23.36	23.70	22.70	13.22	24.05	38.65	39.98	29.26	.78	26.19	29.33	21.76	23.66	26.72
Public elementary school 1 mile or more	9.89	11.44	7.59	21.49	19.29	3.17	7.23	5.49	17.00	1.29	8.43	8.37	4.54	9.59	11.89
Not reported	1.18	.46	2.24	1.01	-	-	1.80	1.41	2.30	-	2.89	1.85	1.77	.99	1.56
Households without children aged 0-16	67.87	67.41	68.55	57.83	72.28	83.57	55.62	53.12	59.08	97.93	64.23	61.44	75.13	67.97	61.33
Households with children aged 4-16	29.16	30.96	26.48	36.18	28.13	27.34	37.48	42.93	45.53	2.01	27.68	31.55	21.94	29.37	32.32
Attend public school(K-12)	24.54	26.33	21.90	27.17	27.34	19.85	33.26	37.91	33.43	1.33	23.65	26.79	16.76	25.53	28.05
Attend private school (K-12)	2.23	2.71	1.52	4.98	-	7.49	-	2.33	3.23	-	1.25	.82	2.53	1.81	2.08
Attend ungraded school, preschool, etc	.74	.55	1.02	3.01	-	-	.93	-	3.33	-	.48	1.26	.54	1.29	.59
Does not attend school	1.35	1.10	1.71	-	.79	-	3.29	1.29	3.23	.68	1.56	2.00	1.51	.75	1.11
Not reported	.29	.26	.34	1.01	-	-	-	1.41	2.30	-	.76	.67	.59	-	.49

Table 1-4. **Neighborhood Quality—Occupied Units**—Con.

[Numbers in thousands. ... means not applicable or sample too small. - means zero or rounds to zero.]

Characteristics	Total occupied units	Tenure		Housing unit characteristics				Household characteristics					Selected subareas[1]		
		Owner	Renter	New construction 4 yrs	Mobile homes	Physical problems: Severe	Physical problems: Moderate	Black	Hispanic	Elderly (65+)	Moved in past year	Below poverty level	Area one	Area two	Area three
Public Transportation as a Percent of the Total															
With public transportation	83.96	79.29	90.92	71.08	63.57	86.31	77.63	96.65	83.15	82.83	89.39	85.21	97.23	88.85	81.36
Household uses it at least weekly	15.55	10.10	23.67	5.90	8.61	33.85	23.72	24.93	34.49	12.62	21.02	22.21	28.81	16.24	10.01
Satisfactory public transportation	14.11	8.84	21.97	5.90	7.28	33.85	22.82	21.82	34.49	11.90	19.76	20.87	27.35	14.33	8.73
Unsatisfactory public transportation	1.35	1.21	1.57	-	1.33	-	.90	3.11	-	.72	1.26	1.34	1.29	1.91	1.28
Not reported	.09	.06	.12	-	-	-	-	-	-	-	-	-	.17	-	-
Household uses it less than weekly	43.23	42.86	43.78	38.79	27.58	37.71	39.80	48.80	38.49	38.65	41.92	38.93	50.40	47.05	43.45
Satisfactory public transportation	38.72	37.67	40.27	33.89	20.57	37.71	34.07	41.25	34.22	34.46	39.40	35.97	47.12	40.90	38.67
Unsatisfactory public transportation	4.39	5.11	3.32	4.90	7.01	-	5.73	7.55	4.27	3.95	2.19	2.96	3.28	5.89	4.78
Not reported	.12	.08	.19	-	-	-	-	-	-	.24	.33	-	-	.26	-
Household does not use	24.91	26.04	23.23	25.41	27.39	14.74	12.55	22.91	10.18	31.55	26.17	22.98	18.03	25.57	27.20
Not reported	.27	.29	.24	.98	-	-	1.76	-	-	-	.28	1.09	-	-	.70
No public transportation	15.73	20.59	8.48	28.92	36.43	13.69	22.17	3.35	15.20	17.17	10.16	14.02	2.20	10.99	18.64
Not reported	.32	.12	.61	-	-	-	-	-	1.64	-	.45	.77	.57	.16	-
Neighborhood Shopping as a Percent of the Total															
Satisfactory neighborhood shopping	93.67	93.07	94.57	87.48	87.68	90.66	89.05	88.83	94.64	92.88	93.51	92.69	93.81	94.27	94.63
Less than 1 mile	78.14	72.75	86.18	60.08	52.90	82.68	75.86	86.01	72.90	76.03	83.54	79.17	89.93	82.43	75.55
1 mile or more	15.09	19.74	8.18	27.40	34.07	7.98	13.19	2.82	21.73	16.37	9.69	13.05	3.82	11.03	18.69
Not reported	.44	.59	.21	-	.70	-	-	-	-	.48	.28	.47	.26	.81	.39
Unsatisfactory neighborhood shopping	5.99	6.80	4.77	12.52	11.62	9.34	10.95	9.21	3.72	7.00	5.75	6.42	5.57	5.57	5.06
Not reported or don't know	.34	.13	.66	-	.70	-	-	1.96	1.64	.12	.74	.89	.62	.16	.31

[1]See back cover for details.
[2]Figures may not add to 100%, because more than one condition may apply to a unit or conditions are not reported.

Table 2-4. Neighborhood Quality—Owner Occupied Units

[Numbers in thousands. ... means not applicable or sample too small. - means zero or rounds to zero.]

Characteristics	Total occupied units	Housing unit characteristics: New construction 4 yrs	Mobile homes	Physical problems: Severe	Moderate	Household characteristics: Black	Hispanic	Elderly (65+)	Moved in past year	Below poverty level	Selected subreas[1]: Area one	Area two	Area three
Total	**327.0**	**13.3**	**16.2**	**.6**	**5.2**	**4.0**	**2.8**	**60.4**	**25.0**	**15.4**	**82.4**	**61.5**	**61.0**
Condition Present as a Percent of Total[2]													
Street noise or traffic	35.20	14.79	46.15	100.00	41.36	52.59	51.57	38.69	27.52	50.18	42.09	33.21	33.62
Streets needing repair	20.88	15.68	22.64	-	66.21	12.56	32.96	16.20	18.48	13.29	13.23	13.89	24.90
Neighborhood crime	38.03	21.22	23.66	72.33	42.76	68.95	46.59	41.47	26.55	37.22	55.69	46.53	24.36
Littered streets or lots	18.10	24.44	17.19	47.54	33.42	23.55	32.96	20.33	12.10	18.12	20.39	18.71	15.55
Rundown buildings	19.32	14.08	20.58	100.00	25.89	40.33	27.55	15.82	21.76	20.71	24.52	18.53	18.51
Non-residential activities	23.89	6.97	23.07	24.79	38.72	52.17	27.55	28.92	20.49	31.07	32.80	20.45	15.99
Odors, smoke, or gas	11.09	8.79	7.90	27.67	19.35	8.54	4.95	11.31	7.07	9.50	11.92	10.07	7.16
Any condition(s)	74.64	54.55	76.01	100.00	83.85	93.84	91.81	77.28	65.69	78.68	82.25	76.04	67.89
Two or more conditions	46.29	27.98	51.80	100.00	73.43	81.46	59.20	47.62	38.71	56.03	56.20	41.58	37.62
No conditions present	25.32	45.45	21.99	-	16.15	6.16	8.19	22.72	34.31	21.32	17.75	23.96	32.11
Not reported	.04	-	-	-	-	-	-	-	-	-	-	-	-
Condition Bothersome as a Percent of Total[2]													
Street noise or traffic	19.86	5.43	27.13	100.00	33.46	42.69	27.83	14.89	10.78	28.26	22.20	17.57	19.46
Streets needing repair	13.55	6.46	17.09	-	38.08	12.56	25.72	10.00	9.97	7.24	6.73	9.13	17.28
Neighborhood crime	29.71	15.17	18.71	72.33	33.04	60.34	28.19	28.30	18.56	29.97	41.61	35.27	21.68
Littered streets or lots	13.44	21.52	11.13	47.54	33.42	23.55	32.96	13.08	9.66	12.60	15.10	11.58	12.82
Rundown buildings	12.75	12.57	8.12	100.00	10.77	28.29	18.09	8.75	11.48	6.83	16.82	12.03	12.92
Non-residential activities	4.68	1.42	-	-	12.89	-	-	3.92	4.41	2.62	3.65	4.34	4.47
Odors, smoke, or gas	6.95	5.87	2.20	27.67	19.35	8.54	4.95	6.82	4.27	6.83	7.56	5.78	4.46
Unsatisfactory police protection	15.81	9.28	29.19	100.00	46.43	9.11	23.28	14.04	11.45	15.43	14.31	19.10	14.15
Unsatisfactory hospitals or clinics	6.81	8.09	22.20	-	19.84	-	-	5.57	5.81	10.27	4.24	3.26	5.20
Unsatisfactory neighborhood shopping	6.80	15.05	11.02	24.79	17.88	11.84	-	7.82	7.64	8.55	5.63	5.72	6.90
Unsatisfactory public elementary school	2.59	4.60	5.33	-	2.87	-	14.41	-	3.08	-	4.23	1.86	1.42
Unsatisfactory public transportation	6.31	6.11	9.72	-	13.24	16.75	9.01	5.06	4.77	5.81	5.77	10.40	6.16
Any condition(s) bothersome	64.89	59.20	59.67	100.00	87.00	77.09	84.56	59.65	52.47	59.45	66.94	65.70	62.91
Two or more conditions	36.52	28.03	48.32	100.00	72.57	56.39	40.80	30.12	28.11	34.05	41.82	33.56	34.68
Conditions so Objectionable Household Wants to Move as a Percent of Total[2]													
Street noise or traffic	5.44	1.51	11.60	47.54	23.45	7.25	4.95	2.57	.57	9.53	5.95	4.50	6.31
Streets needing repair	1.62	-	3.52	-	15.06	-	-	.95	1.00	-	.75	1.41	1.17
Neighborhood crime	4.87	-	-	72.33	18.17	32.91	-	4.08	.70	7.00	8.15	6.45	2.75
Littered streets or lots	2.93	-	2.61	47.54	8.00	11.94	9.08	1.45	.82	3.71	3.51	2.06	4.01
Rundown buildings	3.81	1.51	4.19	100.00	7.76	19.41	-	1.56	2.00	1.82	6.81	2.67	2.68
Non-residential activities	1.86	-	-	-	7.76	-	-	1.28	-	2.62	1.45	1.31	2.39
Odors, smoke, or gas	1.76	1.42	2.20	-	9.70	-	4.95	1.18	-	1.71	1.16	.67	1.63
Unsatisfactory police protection	2.22	1.51	4.84	72.33	10.17	9.11	-	2.03	-	2.73	3.00	2.10	1.71
Unsatisfactory hospitals or clinics	.27	-	-	-	-	-	-	.78	-	1.71	.47	-	-
Unsatisfactory public elementary school	.86	1.53	1.56	-	-	-	-	-	1.02	-	.97	.66	.76
Any condition(s) objectionable	13.28	5.96	19.68	100.00	36.02	36.76	14.02	8.65	6.10	10.51	16.76	11.61	12.47
Two or more conditions	6.52	1.51	8.22	72.33	26.32	28.29	4.95	3.21	-	7.91	9.65	4.46	6.36
Incomplete Reporting as a Percent of Total[2]													
Street noise or traffic	.09	-	-	-	-	-	-	-	-	-	-	-	-
Streets needing repair	.04	-	-	-	-	-	-	-	-	-	-	-	-
Neighborhood crime	.18	-	-	-	3.01	-	-	-	.62	-	.19	-	-
Littered streets or lots	.04	-	-	-	-	-	-	-	-	-	-	-	-
Rundown buildings	.12	-	-	-	-	-	-	-	-	-	-	.41	-
Non-residential activities	.04	-	-	-	-	-	-	-	-	-	-	-	-
Odors, smoke, or gas	.13	-	-	-	-	-	-	-	-	-	-	-	-
Unsatisfactory police protection (includes don't know)	10.81	16.47	12.12	-	8.13	22.36	14.41	13.58	23.98	8.28	9.91	9.27	11.71
Unsatisfactory hospitals or clinics (includes don't know)	2.58	5.85	7.34	-	-	-	-	2.86	5.07	.86	2.84	1.82	1.45
Public Elementary School as a Percent of Total													
Households with any children aged 0-16	32.59	48.02	25.81	100.00	47.40	37.65	60.83	1.85	44.64	29.05	24.49	32.03	40.86
Satisfactory public elementary school	29.81	43.25	21.45	72.33	44.20	30.23	60.83	1.21	35.93	28.13	20.59	28.67	37.96
Unsatisfactory public elementary school	-	-	-	-	-	-	-	-	-	-	-	-	-
So bothered they want to move	-	-	-	-	-	-	-	-	-	-	-	-	-
Not reported	-	-	-	-	-	-	-	-	-	-	-	-	-
Not reported or don't know	2.78	4.77	4.36	27.67	3.20	7.42	-	.63	8.71	.92	3.90	3.36	2.91
Public elementary school less than 1 mile	23.36	25.06	12.19	100.00	39.19	33.93	62.98	.29	31.68	21.18	23.58	21.23	29.55
Public elementary school 1 mile or more	11.44	27.78	19.24	-	11.17	-	14.69	1.56	14.78	7.87	4.66	12.24	11.88
Not reported	.46	-	-	-	-	3.72	-	-	1.36	-	.67	.46	.86
Households without children aged 0-16	67.41	51.98	74.19	-	52.60	62.35	39.17	98.15	55.36	70.95	75.51	67.97	59.14
Households with children aged 4-16	30.96	46.45	26.29	72.33	39.17	35.69	69.21	1.76	36.26	29.05	23.84	31.63	35.73
Attend public school(K-12)	26.33	33.77	25.36	72.33	39.17	25.81	57.37	1.17	32.55	28.13	17.57	26.68	31.13
Attend private school (K-12)	2.71	7.90	-	-	-	6.16	5.78	-	1.47	-	3.72	2.67	3.34
Attend ungraded school, preschool, etc	.55	4.77	-	-	-	-	6.07	-	-	-	.52	1.61	-
Does not attend school	1.10	-	.93	-	-	-	-	.59	.59	.92	1.52	.67	.76
Not reported	.26	-	-	-	-	3.72	-	-	1.65	-	.50	-	.51

Table 2-4. Neighborhood Quality—Owner Occupied Units—Con.

[Numbers in thousands. ... means not applicable or sample too small. - means zero or rounds to zero.]

Characteristics	Total occupied units	Housing unit characteristics				Household characteristics					Selected subreas[1]		
		New construction 4 yrs	Mobile homes	Physical problems		Black	Hispanic	Elderly (65+)	Moved in past year	Below poverty level	Area one	Area two	Area three
				Severe	Moderate								
Public Transportation as a Percent of the Total													
With public transportation	79.29	62.44	66.76	100.00	63.16	100.00	92.76	80.24	81.96	77.08	97.13	84.32	74.67
Household uses it at least weekly	10.10	4.60	8.29	-	4.81	16.83	27.59	7.99	9.48	11.53	19.67	12.11	6.36
Satisfactory public transportation	8.84	4.60	6.74	-	4.81	8.61	27.59	7.20	7.88	9.38	17.77	10.22	5.52
Unsatisfactory public transportation	1.21	-	1.55	-	-	8.22	-	.79	1.60	2.15	1.91	1.89	.84
Not reported	.06	-	-	-	-	-	-	-	-	-	-	-	-
Household uses it less than weekly	42.86	31.59	26.54	24.79	45.17	61.06	52.60	39.21	44.53	35.39	57.10	44.84	42.87
Satisfactory public transportation	37.67	25.48	18.37	24.79	31.93	52.52	43.59	34.61	41.36	31.92	53.23	36.33	37.56
Unsatisfactory public transportation	5.11	6.11	8.17	-	13.24	8.54	9.01	4.27	3.17	3.47	3.86	8.51	5.31
Not reported	.08	-	-	-	-	-	-	.32	-	-	-	-	-
Household does not use	26.04	26.25	31.93	75.21	8.17	22.11	12.58	33.05	27.34	28.48	20.36	27.36	24.76
Not reported	.29	-	-	-	5.01	-	-	-	.61	1.67	-	-	.67
No public transportation	20.59	37.56	33.24	-	36.84	-	7.24	19.76	18.04	22.92	2.87	15.68	25.33
Not reported	.12	-	-	-	-	-	-	-	-	-	-	-	-
Neighborhood Shopping as a Percent of the Total													
Satisfactory neighborhood shopping	93.07	84.95	88.16	75.21	82.12	88.16	100.00	92.02	91.23	90.59	94.37	94.28	92.85
Less than 1 mile	72.75	52.84	56.58	75.21	69.31	88.16	58.50	72.50	72.18	68.10	89.69	78.08	68.63
1 mile or more	19.74	32.11	30.77	-	12.81	-	41.50	18.88	18.23	20.79	4.37	15.12	23.54
Not reported	.59	-	.82	-	-	-	-	.64	.82	1.69	.31	1.07	.67
Unsatisfactory neighborhood shopping	6.80	15.05	11.02	24.79	17.88	11.84	-	7.82	7.64	8.55	5.63	5.72	6.90
Not reported or don't know	.13	-	.82	-	-	-	-	.16	1.14	.86	-	-	.25

[1]See back cover for details.
[2]Figures may not add to 100%, because more than one condition may apply to a unit or conditions are not reported.

Table 3-4. Neighborhood Quality—Renter Occupied Units

[Numbers in thousands. ... means not applicable or sample too small. - means zero or rounds to zero.]

Characteristics	Total occupied units	Housing unit characteristics: New construction 4 yrs	Mobile homes	Physical problems: Severe	Moderate	Household characteristics: Black	Hispanic	Elderly (65+)	Moved in past year	Below poverty level	Selected subareas[1]: Area one	Area two	Area three
Total	219.5	7.4	2.7	4.3	9.5	6.6	6.7	27.7	103.4	40.4	78.2	38.1	44.4
Condition Present as a Percent of Total[2]													
Street noise or traffic	48.25	45.68	40.35	56.36	70.92	40.95	42.43	43.46	46.22	48.33	52.81	51.89	41.52
Streets needing repair	14.84	10.98	20.83	9.67	16.48	22.35	31.32	4.88	13.72	13.08	9.16	16.24	21.96
Neighborhood crime	36.45	18.95	11.29	49.53	44.65	53.88	23.06	34.15	29.40	35.46	48.28	45.30	23.62
Littered streets or lots	18.95	10.52	24.94	20.16	32.46	27.33	13.89	12.13	15.18	21.01	21.71	23.29	15.16
Rundown buildings	20.36	13.72	11.29	40.46	38.67	28.10	27.35	12.51	18.69	21.80	27.34	25.75	13.30
Non-residential activities	48.72	37.52	31.49	65.91	70.65	39.51	37.73	48.17	48.51	45.29	57.28	54.30	42.57
Odors, smoke, or gas	12.16	2.77	27.67	11.05	21.67	15.63	5.10	5.85	12.28	14.38	13.75	9.22	6.85
Any condition(s)	80.31	69.95	71.13	96.26	92.33	80.55	77.41	75.10	77.78	79.95	85.85	84.79	73.33
Two or more conditions	56.96	45.60	51.57	69.71	79.07	60.88	43.66	49.95	52.12	56.01	63.90	65.09	49.62
No conditions present	19.27	30.05	28.87	3.74	7.67	19.45	20.25	24.90	21.92	19.66	13.34	14.80	26.67
Not reported	.42	-	-	-	-	-	2.34	-	.30	.39	.81	.41	-
Condition Bothersome as a Percent of Total[2]													
Street noise or traffic	24.35	27.16	12.08	17.58	41.62	23.49	16.63	15.83	22.57	21.21	24.21	22.32	24.53
Streets needing repair	9.15	2.74	-	3.02	11.35	11.56	16.32	1.13	8.72	7.57	5.64	8.47	14.96
Neighborhood crime	25.73	8.08	5.65	28.74	35.69	36.06	15.76	15.68	21.07	25.43	32.52	32.57	18.28
Littered streets or lots	12.31	7.81	5.65	12.90	21.64	22.40	9.11	6.18	11.29	14.29	13.77	13.58	10.97
Rundown buildings	8.82	2.74	5.65	16.77	20.13	16.22	7.90	2.23	9.18	11.27	10.90	10.94	7.15
Non-residential activities	5.18	2.52	5.65	7.17	21.23	2.27	6.58	.53	4.84	4.49	4.92	4.58	6.15
Odors, smoke, or gas	7.34	-	15.59	7.24	15.27	11.09	2.58	2.47	7.80	9.07	8.58	5.60	5.12
Unsatisfactory police protection	12.01	16.40	13.65	10.20	30.21	31.80	7.82	9.49	10.33	17.05	14.35	9.63	12.14
Unsatisfactory hospitals or clinics	6.50	10.74	20.83	6.27	8.30	10.96	13.06	5.52	7.45	9.58	4.73	6.13	7.61
Unsatisfactory neighborhood shopping	4.77	8.00	15.26	7.24	7.19	7.60	5.30	4.63	5.29	5.61	5.50	5.33	2.52
Unsatisfactory public elementary school	2.04	-	-	11.07	3.37	-	3.99	-	1.39	1.36	1.92	2.62	1.55
Unsatisfactory public transportation	4.97	2.74	-	-	3.04	6.95	2.25	3.54	3.13	3.79	3.31	3.60	6.33
Any condition(s) bothersome	59.34	53.87	56.51	55.80	78.08	71.12	40.74	40.98	55.86	58.19	58.54	59.96	57.69
Two or more conditions	31.10	26.81	20.91	28.51	51.22	42.55	26.83	16.39	26.46	33.80	33.23	29.38	31.62
Conditions so Objectionable Household Wants to Move as a Percent of Total[2]													
Street noise or traffic	10.04	10.95	5.65	6.81	20.96	15.73	9.32	4.83	8.75	9.28	10.70	9.12	10.23
Streets needing repair	2.27	-	-	3.02	3.38	7.01	8.86	.62	2.14	2.28	1.57	2.93	3.22
Neighborhood crime	9.96	2.77	5.65	17.79	22.58	7.75	6.52	3.70	8.46	14.61	12.32	16.38	4.67
Littered streets or lots	3.48	-	5.65	9.43	10.70	15.52	3.99	.54	3.45	3.09	4.33	4.91	1.63
Rundown buildings	4.03	-	5.65	13.31	15.36	9.48	-	-	4.49	7.45	5.36	4.89	3.29
Non-residential activities	2.45	-	5.65	3.71	10.77	-	3.99	-	2.83	2.64	2.54	2.67	1.74
Odors, smoke, or gas	3.08	-	5.65	7.24	12.37	5.61	-	-	3.76	4.21	4.43	2.30	1.69
Unsatisfactory police protection	2.81	2.77	-	-	12.42	6.38	2.52	1.19	2.56	5.61	2.87	4.06	2.74
Unsatisfactory hospitals or clinics	.59	-	-	-	3.87	2.07	-	.56	.72	.34	.46	.77	.32
Unsatisfactory public elementary school	1.07	-	-	7.27	3.37	-	-	-	.43	-	1.32	1.13	1.22
Any condition(s) objectionable	20.14	10.95	5.65	31.88	39.43	34.34	14.19	7.81	18.76	22.73	22.54	22.99	18.14
Two or more conditions	9.50	2.77	5.65	14.07	25.94	15.55	6.52	3.19	7.88	13.42	10.81	11.97	7.35
Incomplete Reporting as a Percent of Total[2]													
Street noise or traffic	.42	-	-	-	-	-	2.34	-	.30	.39	.81	.41	-
Streets needing repair	.49	-	-	-	1.73	-	2.34	-	.30	.79	1.02	.41	-
Neighborhood crime	.96	-	-	-	1.39	-	2.34	-	1.45	1.13	1.74	1.29	-
Littered streets or lots	.55	-	-	3.02	-	-	2.34	-	.59	1.13	1.19	.41	-
Rundown buildings	.75	-	-	3.02	1.39	2.36	2.34	-	1.01	1.45	1.59	.76	-
Non-residential activities	.65	2.74	-	3.02	-	-	5.39	-	.66	1.13	1.19	.41	.46
Odors, smoke, or gas	.42	-	-	-	-	-	2.34	-	.30	.39	.81	.41	-
Unsatisfactory police protection (includes don't know)	14.74	26.95	24.27	10.80	7.17	25.42	11.15	17.70	19.92	21.91	15.10	13.72	12.86
Unsatisfactory hospitals or clinics (includes don't know)	6.69	2.77	5.65	16.03	4.89	8.98	10.63	6.13	9.97	12.00	8.54	6.92	4.55
Public Elementary School as a Percent of Total													
Households with any children aged 0-16	31.45	32.18	38.67	3.66	42.73	52.49	33.37	2.73	33.66	42.23	25.26	32.04	35.65
Satisfactory public elementary school	24.24	24.00	38.67	3.66	38.42	43.00	25.19	1.79	24.29	32.80	17.40	23.94	27.87
Unsatisfactory public elementary school	-	-	-	-	-	-	-	-	-	-	-	-	-
So bothered they want to move	-	-	-	-	-	-	-	-	-	-	-	-	-
Not reported	-	-	-	-	-	-	-	-	-	-	-	-	-
Not reported or don't know	7.22	8.19	-	-	4.31	9.49	8.18	.94	9.37	9.43	7.86	8.10	7.78
Public elementary school less than 1 mile	23.70	18.68	19.11	12.45	38.36	43.67	18.48	2.22	24.89	32.48	19.88	27.62	22.82
Public elementary school 1 mile or more	7.59	10.76	19.56	3.66	5.07	8.83	17.87	.51	6.92	8.57	4.42	5.27	11.90
Not reported	2.24	2.74	-	-	2.79	-	3.17	-	3.26	2.57	2.91	1.84	2.51
Households without children aged 0-16	68.55	67.82	61.33	96.34	57.27	47.51	66.63	97.27	66.34	57.77	74.74	67.96	64.35
Households with children aged 4-16	26.48	18.65	38.67	20.47	36.56	47.34	38.56	2.73	25.64	32.51	19.99	25.69	27.61
Attend public school(K-12)	21.90	15.92	38.67	11.83	30.03	45.27	24.36	1.79	21.54	26.27	15.93	23.65	23.80
Attend private school (K-12)	1.52	-	-	8.64	-	-	2.27	-	1.20	1.14	1.31	.40	.35
Attend ungraded school, preschool, etc	1.02	-	-	-	1.44	-	2.30	-	.56	1.75	.57	.76	1.39
Does not attend school	1.71	-	-	-	5.09	2.07	4.46	.94	1.80	2.42	1.51	.87	1.60
Not reported	.34	2.74	-	-	-	-	3.17	-	.55	.93	.68	-	.46

Table 3-4. **Neighborhood Quality—Renter Occupied Units**—Con.

[Numbers in thousands. ... means not applicable or sample too small. - means zero or rounds to zero.]

Characteristics	Total occupied units	Housing unit characteristics				Household characteristics					Selected subareas[1]		
		New construction 4 yrs	Mobile homes	Physical problems									
				Severe	Moderate	Black	Hispanic	Elderly (65+)	Moved in past year	Below poverty level	Area one	Area two	Area three
Public Transportation as a Percent of the Total													
With public transportation	90.92	86.53	44.35	84.45	85.80	94.60	79.07	90.33	91.18	88.31	97.34	96.18	90.56
Household uses it at least weekly	23.67	8.21	10.51	38.45	34.00	29.87	37.43	26.10	23.81	26.28	38.43	22.91	15.03
Satisfactory public transportation	21.97	8.21	10.51	38.45	32.61	29.87	37.43	25.56	22.64	25.26	37.45	20.97	13.14
Unsatisfactory public transportation	1.57	-	-	-	1.39	-	-	.54	1.18	1.02	.64	1.95	1.89
Not reported	.12	-	-	-	-	-	-	-	-	-	.34	-	-
Household uses it less than weekly	43.78	51.66	33.84	39.47	36.88	41.34	32.49	37.03	41.29	40.27	43.34	50.60	44.24
Satisfactory public transportation	40.27	48.92	33.84	39.47	35.23	34.39	30.24	34.03	38.93	37.51	40.67	48.27	40.20
Unsatisfactory public transportation	3.32	2.74	-	-	1.65	6.95	2.25	3.00	1.96	2.77	2.67	1.66	4.05
Not reported	.19	-	-	-	-	-	-	-	.40	-	-	.68	-
Household does not use	23.23	23.91	-	6.53	14.93	23.40	9.16	27.20	25.89	20.88	15.57	22.66	30.56
Not reported	.24	2.74	-	-	-	-	-	-	.20	.87	-	-	.73
No public transportation	8.48	13.47	55.65	15.55	14.20	5.40	18.59	9.67	8.25	10.62	1.49	3.41	9.44
Not reported	.61	-	-	-	-	-	2.34	-	.56	1.07	1.17	.41	-
Neighborhood Shopping as a Percent of the Total													
Satisfactory neighborhood shopping	94.57	92.00	84.74	92.76	92.81	89.24	92.36	95.37	94.06	93.49	93.23	94.26	97.09
Less than 1 mile	86.18	73.04	30.70	83.69	79.42	84.70	79.03	86.30	86.29	83.39	90.17	89.45	85.07
1 mile or more	8.18	18.96	54.04	9.07	13.39	4.53	13.33	9.08	7.63	10.10	2.84	4.42	12.02
Not reported	.21	-	-	-	-	-	-	-	.15	-	.22	.39	-
Unsatisfactory neighborhood shopping	4.77	8.00	15.26	7.24	7.19	7.60	5.30	4.63	5.29	5.61	5.50	5.33	2.52
Not reported or don't know	.66	-	-	-	-	3.16	2.34	-	.64	.90	1.27	.41	.39

[1]See back cover for details.
[2]Figures may not add to 100%, because more than one condition may apply to a unit or conditions are not reported.

Primary Metropolitan Statistical Area

Riverside-San Bernardino-Ontario, CA

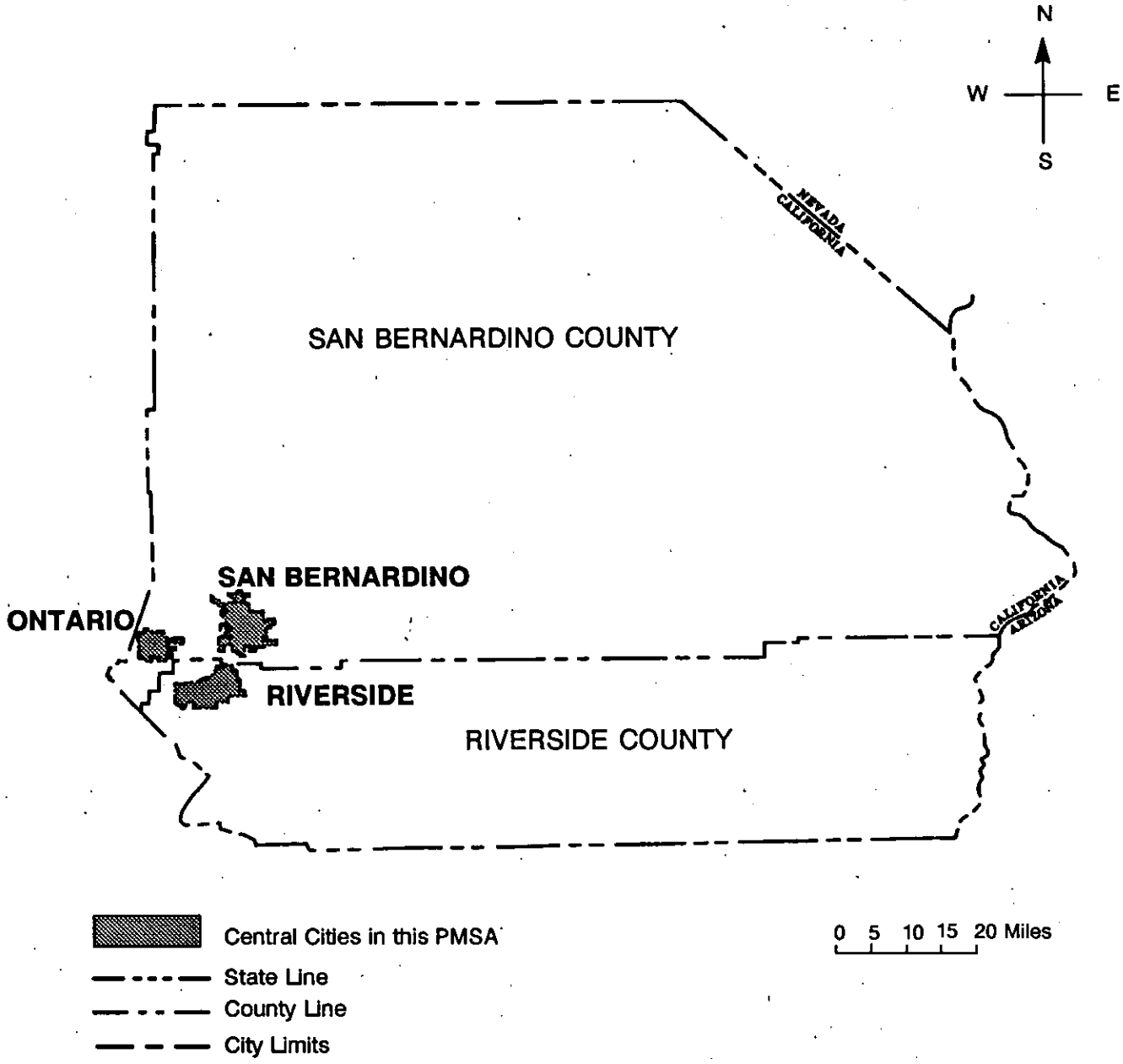

Table 1-1. General Characteristics by Family Type—Occupied Units

[Numbers in thousands. ... means not applicable or sample too small. - means zero or rounds to zero.]

	Characteristics	All households	Family households										
				Married couple					Male householder, no wife present				
					With own children under 18					With own children under 18			
						Race of householder					Race of householder		
			Total	Total	Total	White	Black	Hhldr of Hispanic origin	Total	Total	White	Black	Hhldr of Hispanic origin
1	**Total**	**705.7**	**522.7**	**418.7**	**214.7**	**196.8**	**9.0**	**46.1**	**31.6**	**12.8**	**10.8**	**1.4**	**2.4**
	Tenure												
2	Owner occupied	464.1	361.5	318.2	151.0	140.4	5.9	29.3	14.7	4.4	3.5	.9	.7
3	Percent of all occupied	65.8	69.2	76.0	70.3	71.4	65.8	63.5	46.6	34.6	32.5	65.0	28.2
4	Renter occupied	241.6	161.2	100.5	63.7	56.3	3.1	16.8	16.9	8.4	7.3	.5	1.8
	Units in Structure												
5	1, detached	478.0	395.6	331.1	179.6	166.3	7.0	37.1	20.7	7.5	6.4	.9	1.0
6	1, attached	14.5	10.0	6.8	2.1	2.1	-	.4	1.6	.9	.7	.2	.5
7	2 to 4	64.8	39.5	23.1	15.0	12.8	.5	4.3	3.7	2.2	1.9	.2	.4
8	5 to 9	31.5	18.1	11.3	6.3	4.7	.9	2.4	1.8	.9	.9	-	.2
9	10 to 19	21.8	11.0	7.0	2.9	2.3	.4	.2	1.7	.8	.5	-	.2
10	20 to 49	11.7	5.4	3.0	.9	.9	-	.4	.6	.4	.4	-	-
11	50 or more	5.7	2.2	.5	.2	.2	-	-	.3	.2	-	.2	-
12	Mobile home or trailer	77.8	40.9	35.9	7.8	7.5	.3	1.5	1.3	-	-	-	-
	Year Structure Built[1]												
13	1990 to 1994	-	-	-	-	-	-	-	-	-	-	-	-
14	1985 to 1989	56.1	46.5	34.4	20.6	19.3	1.0	3.3	5.2	2.5	2.2	-	.9
15	1980 to 1984	80.0	62.7	54.0	28.7	27.3	.3	5.0	2.2	1.8	1.8	-	.3
16	1975 to 1979	113.6	89.8	81.6	47.7	43.5	1.8	9.8	3.6	.8	.8	-	-
17	1970 to 1974	80.4	54.2	45.3	18.2	16.3	.9	2.1	3.3	1.3	.6	.7	-
18	1960 to 1969	160.3	114.3	86.3	38.9	35.4	1.9	6.9	8.6	3.4	2.9	.2	.4
19	1950 to 1959	116.6	88.6	67.2	33.7	31.4	1.7	9.5	4.9	2.4	1.9	.5	.5
20	1940 to 1949	52.0	33.7	23.7	11.7	10.9	.4	4.9	2.2	-	-	-	-
21	1930 to 1939	31.3	22.0	16.8	11.6	9.2	.9	4.7	1.3	.7	.5	.2	.4
22	1920 to 1929	9.0	7.1	6.4	2.6	2.6	-	-	.4	-	-	-	-
23	1919 or earlier	6.4	3.5	2.9	.9	.9	-	-	-	-	-	-	-
24	**Median**	**1969**	**1969**	**1971**	**1972**	**1972**	**1968**	**1966**	**1968**	**1970**	**1971**	-	-
	Age of Householder												
25	Under 25 years	41.3	27.3	16.8	8.7	8.7	-	1.8	5.8	2.0	2.0	-	.8
26	25 to 29	74.7	57.8	44.2	35.6	33.3	1.4	9.1	5.1	3.1	2.5	.2	.8
27	30 to 34	81.3	64.7	53.2	45.3	41.9	1.5	10.9	1.7	1.5	1.3	.2	.2
28	35 to 44	154.2	129.5	99.8	80.9	75.6	2.6	13.6	5.8	3.9	3.1	.6	.4
29	45 to 54	108.7	95.3	77.4	37.7	32.7	1.6	9.4	5.1	1.3	1.3	-	.3
30	55 to 64	91.3	65.7	55.2	5.4	3.6	1.8	.8	4.0	.5	.5	-	-
31	65 to 74	93.6	56.4	49.1	.9	.9	-	.5	3.5	.5	-	.5	-
32	75 years and over	60.5	26.0	23.0	-	-	-	-	.6	-	-	-	-
33	**Median**	**45**	**44**	**45**	**37**	**37**	**41**	**36**	**40**	**34**	**33**	-	-
	Persons 65 Years Old and Over												
34	None	535.2	425.5	335.7	209.4	192.9	8.2	45.2	25.5	12.4	10.8	1.0	2.4
35	1 person	115.9	43.4	32.7	5.3	3.8	.8	.9	4.3	.5	-	.5	-
36	2 persons or more	54.6	53.9	50.3	-	-	-	-	1.9	-	-	-	-
	Persons												
37	1 person	145.4	...	...	...	...	...	...	...	...	...	...	...
38	2 persons	228.3	198.9	154.9	...	...	...	...	15.5	4.0	3.1	.9	-
39	3 persons	132.6	127.4	98.3	67.6	61.9	3.3	8.7	7.4	3.7	3.1	.3	1.0
40	4 persons	104.7	103.1	86.4	75.3	71.5	2.5	15.3	5.2	3.7	3.3	.2	.9
41	5 persons	60.3	59.2	50.6	47.5	42.2	2.2	13.0	1.7	.8	.8	-	-
42	6 persons	20.8	20.7	17.5	15.4	13.6	.8	4.4	.5	.5	.3	-	.3
43	7 persons or more	13.6	13.6	10.9	8.9	7.5	.2	4.7	1.3	.2	.2	-	.2
44	**Median**	**2.4**	**3.0**	**3.1**	**4.0**	**4.0**	**4.0**	**4.4**	**2.5**	**3.2**	**3.3**	-	-
	Rooms												
45	1 room	1.0	-	-	-	-	-	-	-	-	-	-	-
46	2 rooms	8.2	3.4	2.9	.5	.2	-	.4	.2	.2	.2	-	-
47	3 rooms	65.0	24.4	16.9	4.7	3.8	.4	2.9	2.3	1.0	.8	-	.3
48	4 rooms	148.5	89.9	60.3	26.8	23.8	.9	7.3	8.7	3.8	3.4	.2	1.2
49	5 rooms	161.4	121.0	91.0	47.0	42.9	2.4	13.1	6.7	2.7	2.2	.3	.4
50	6 rooms	157.4	130.7	112.8	60.6	56.3	2.7	11.3	5.8	2.6	2.1	.5	.2
51	7 rooms	96.1	87.4	75.3	39.4	36.6	1.3	8.1	6.4	2.1	1.7	.5	.3
52	8 rooms	45.4	43.8	39.4	23.6	22.2	.4	2.9	.3	.3	.3	-	-
53	9 rooms	14.7	14.7	13.0	7.1	6.4	.5	.2	1.2	.2	.2	-	-
54	10 rooms or more	8.0	7.4	7.1	5.0	4.6	.4	.2	-	-	-	-	-
55	**Median**	**5.3**	**5.7**	**5.8**	**6.0**	**6.0**	**5.8**	**5.5**	**5.2**	**5.1**	**5.0**	-	-
	Persons Per Room												
56	0.50 or less	439.1	266.4	216.8	51.4	49.0	1.4	5.1	17.5	5.2	4.3	.9	-
57	0.51 to 1.00	241.4	231.4	183.2	146.0	132.9	7.2	32.0	12.7	7.0	6.0	.5	2.1
58	1.01 to 1.50	20.3	19.9	15.3	14.5	12.9	.4	6.7	.9	.5	.5	-	.3
59	1.51 or more	4.9	4.9	3.5	2.8	2.0	-	2.4	.6	.2	-	-	-

[1]For mobile homes, oldest category is 1939 or earlier.

Family households—Con.					Nonfamily households							
Female householder, no husband present												
	With own children under 18					Living alone				Other nonfamily		
		Race of householder				Male		Female				
Total	Total	White	Black	Hhldr of Hispanic origin	Total	Total	65 and over	Total	65 and over	Male	Female	
72.4	**47.3**	**38.7**	**6.3**	**10.1**	**183.0**	**57.0**	**16.1**	**88.5**	**53.6**	**23.2**	**14.4**	**1**
28.5	11.6	10.2	.4	1.7	102.6	29.0	11.5	59.3	41.3	7.5	6.9	2
39.4	24.5	26.2	7.0	16.9	56.1	50.8	71.2	67.0	77.1	32.5	47.6	3
43.8	35.7	28.5	5.8	8.4	80.4	28.0	4.6	29.2	12.3	15.6	7.6	4
43.8	25.7	21.7	2.0	6.0	82.3	26.1	5.1	36.1	20.8	12.7	7.3	5
1.7	1.7	1.5	.2	.2	4.5	1.2	.4	3.0	2.0	.3	-	6
12.7	9.6	7.1	2.2	1.5	25.3	7.8	1.8	11.4	6.3	3.0	3.0	7
5.0	4.4	3.5	.9	1.4	13.4	4.8	1.3	4.0	.8	3.3	1.2	8
2.3	1.7	1.5	.2	.2	10.8	2.6	.2	5.1	2.4	2.0	1.0	9
1.8	1.8	1.7	.2	.6	6.3	2.9	.5	2.0	.5	1.1	.4	10
1.3	1.3	1.1	.2	.4	3.8	1.1	.5	1.6	1.2	.2	.7	11
3.7	1.1	.7	.5	-	36.9	10.5	6.3	25.3	19.6	.4	.8	12
-	-	-	-	-	-	-	-	-	-	-	-	13
7.0	4.8	3.9	.7	-	9.6	2.8	.4	2.8	1.0	1.5	2.4	14
6.5	4.7	3.7	.7	1.0	17.2	6.2	.9	5.9	1.8	3.8	1.3	15
4.6	3.8	3.3	.5	1.0	23.8	7.0	2.8	10.2	6.0	4.3	2.3	16
5.6	3.6	2.2	1.0	.4	26.2	8.0	3.0	14.2	8.7	2.6	1.3	17
19.4	12.7	11.2	1.4	2.3	46.0	11.2	3.7	27.6	19.6	4.5	2.7	18
16.7	10.4	8.1	1.5	2.2	27.8	9.4	2.0	12.2	6.0	2.8	3.4	19
7.8	3.9	3.7	.2	1.6	18.3	7.4	2.0	7.4	5.3	2.8	.7	20
4.0	2.8	2.3	.2	1.2	9.3	3.6	.8	5.2	2.6	.3	.2	21
.2	.2	.2	-	.2	1.9	.7	-	1.1	.9	.2	-	22
.6	.4	.2	-	.2	2.9	.6	.6	2.0	1.8	.2	.2	23
1964	**1965**	**1964**	**...**	**1958**	**1967**	**1966**	**1967**	**1966**	**1965**	**1971**	**1970**	**24**
4.7	3.9	3.3	.5	1.3	14.0	4.0	...	1.5	...	5.2	3.3	25
8.5	7.4	6.1	.9	2.3	17.0	6.3	...	2.7	...	5.9	2.1	26
9.8	9.6	6.3	3.2	1.1	16.6	6.4	...	5.7	...	3.1	1.5	27
23.9	19.4	17.6	1.0	3.9	24.7	12.7	...	5.5	...	5.2	1.4	28
12.8	6.1	4.7	.6	1.5	13.5	6.2	...	4.2	...	1.5	1.7	29
6.5	-	-	-	-	25.6	5.3	...	15.4	...	1.9	2.9	30
3.8	.4	.4	-	-	37.2	8.0	8.0	28.1	28.1	.5	.7	31
2.4	.4	.4	-	-	34.5	8.2	8.2	25.5	25.5	-	.9	32
41	**36**	**37**	**...**	**36**	**57**	**44**	**75+**	**68**	**75**	**31**	**37**	**33**
64.3	46.3	37.8	6.1	10.1	109.8	40.8	...	34.9	...	22.5	11.5	34
6.4	1.0	.8	.2	-	72.6	16.1	16.1	53.6	53.6	.2	2.7	35
1.7	-	-	-	-	.7	...	...	...	...	.5	.2	36
...	...	...	...	...	145.4	57.0	16.1	88.5	53.6	...	...	37
28.4	13.4	10.8	2.0	1.1	29.5	...	...	...	...	16.1	13.4	38
21.7	16.8	14.7	1.7	3.8	5.2	...	...	...	...	4.5	.8	39
11.5	8.8	7.1	.9	2.3	1.6	...	...	...	...	1.2	.4	40
6.8	4.8	3.7	.6	1.5	1.2	...	...	...	...	1.2	-	41
2.7	2.1	1.3	.8	.9	.2	...	...	...	...	.2	-	42
1.4	1.4	1.0	.3	.7	-	...	...	...	...	-	-	43
2.9	**3.1**	**3.1**	**...**	**3.6**	**1.5**	**...**	**...**	**...**	**...**	**2.2**	**2.0**	**44**
-	-	-	-	-	1.0	.7	.3	.3	.3	-	-	45
.3	.3	.3	-	-	4.8	3.0	.9	1.8	1.0	-	-	46
5.2	4.3	3.7	.4	1.9	40.6	14.0	2.5	22.1	12.2	3.5	1.0	47
20.9	15.7	12.6	2.6	3.3	58.7	14.9	5.9	28.8	19.7	8.8	6.2	48
23.3	13.4	10.4	2.6	3.3	40.4	12.7	3.7	19.4	10.5	5.4	2.8	49
12.0	6.6	5.3	.5	.9	26.7	7.8	1.6	12.6	7.6	3.0	3.3	50
5.7	3.9	3.5	.2	.8	8.7	2.6	.4	3.4	2.2	2.0	.8	51
4.1	2.7	2.4	-	-	1.5	.7	-	-	-	.4	.4	52
.5	.5	.5	-	-	-	-	-	-	-	-	-	53
.3	-	-	-	-	.6	.6	.6	-	-	-	-	54
4.9	**4.8**	**4.8**	**...**	**4.5**	**4.3**	**4.2**	**4.2**	**4.2**	**4.2**	**4.4**	**4.5**	**55**
32.2	16.2	13.7	1.8	.7	172.7	56.3	15.8	88.1	53.2	15.4	12.8	56
35.6	26.5	21.6	3.3	6.8	10.0	.7	.3	.3	.3	7.4	1.6	57
3.8	3.8	2.8	.8	2.2	.3	-	-	-	-	.3	-	58
.9	.9	.5	.3	.3	-	-	-	-	-	-	-	59

Table 1-2. Financial Characteristics by Family Type—Occupied Units

[Numbers in thousands. ... means not applicable or sample too small. - means zero or rounds to zero.]

	Characteristics	All households	Family households										
				Married couple					Male householder, no wife present				
					With own children under 18					With own children under 18			
						Race of householder					Race of householder		
			Total	Total	Total	White	Black	Hhldr of Hispanic origin	Total	Total	White	Black	Hhldr of Hispanic origin
1	**Total**	**705.7**	**522.7**	**418.7**	**214.7**	**196.8**	**9.0**	**46.1**	**31.6**	**12.8**	**10.8**	**1.4**	**2.4**
	Household Income												
2	Less than $5,000	30.0	13.6	7.3	2.6	1.7	.5	-	1.5	.4	.4	-	.2
3	$5,000 to $9,999	90.7	38.0	17.4	6.5	5.9	.2	2.2	2.5	.6	.2	.5	.2
4	$10,000 to $14,999	79.8	55.0	38.9	13.4	12.2	.4	5.5	5.0	1.6	1.6	-	.4
5	$15,000 to $19,999	78.7	55.0	39.6	19.6	16.6	1.0	7.7	3.5	2.3	2.0	.3	.4
6	$20,000 to $24,999	69.6	50.1	40.6	16.1	13.8	1.7	4.3	2.8	1.8	1.8	-	.5
7	$25,000 to $29,999	50.3	39.4	28.1	17.5	16.6	.4	5.3	3.7	1.9	1.0	.5	-
8	$30,000 to $34,999	52.3	45.1	38.9	22.7	21.7	.7	5.2	3.6	1.5	1.2	-	.6
9	$35,000 to $39,999	38.4	33.6	29.0	19.0	17.3	1.7	4.2	.8	.5	.4	.2	-
10	$40,000 to $49,999	69.0	58.1	53.4	32.2	30.9	.3	4.4	1.9	.6	.6	-	.2
11	$50,000 to $59,999	58.7	54.6	50.7	30.6	28.4	.8	3.4	2.8	.5	.5	-	-
12	$60,000 to $79,999	47.6	42.6	39.5	19.8	18.7	.5	2.8	1.7	.2	.2	-	-
13	$80,000 to $99,999	18.4	16.6	16.1	4.8	4.2	.4	.4	.4	-	-	-	-
14	$100,000 to $119,999	8.0	8.0	7.0	4.3	3.8	.4	.5	.5	.5	.5	-	-
15	$120,000 or more	14.3	13.2	12.0	5.7	4.8	-	.2	1.0	.5	.5	-	-
16	**Median**	**25 402**	**31 145**	**34 793**	**37 357**	**37 819**	**32,384**	**28 166**	**25 673**	**24 111**	**23 516**	--	--
	As percent of poverty level:												
17	Less than 50 percent	20.1	13.3	8.1	3.5	2.6	.5	-	1.5	.4	.4	-	.2
18	50 to 99	51.3	36.1	15.9	11.8	10.5	.3	6.1	2.4	1.5	1.0	.5	.5
19	100 to 149	83.2	45.3	30.6	18.9	16.8	.6	7.4	2.4	1.0	.8	.2	.2
20	150 to 199	72.9	54.3	41.4	20.6	18.9	1.2	7.1	5.3	2.2	1.9	.2	.6
21	200 percent or more	478.2	373.7	322.7	159.9	148.0	6.3	25.6	20.1	7.9	6.8	.6	.9
	Monthly Housing Costs												
22	Less than $100	25.8	11.5	9.2	1.7	1.3	-	1.5	.3	-	-	-	-
23	$100 to $199	84.6	52.7	38.8	6.1	5.9	-	3.2	3.5	-	-	-	-
24	$200 to $249	41.0	25.1	18.8	6.5	6.1	-	1.7	1.7	-	-	-	-
25	$250 to $299	50.6	33.2	27.5	8.7	8.1	-	4.6	.8	.2	-	-	-
26	$300 to $349	37.9	27.4	20.8	8.9	8.1	.5	3.1	1.7	1.2	.7	.5	.2
27	$350 to $399	41.7	27.8	19.0	9.1	6.9	.8	1.3	1.5	.5	.5	-	.2
28	$400 to $449	37.9	26.6	18.9	9.6	9.1	.2	2.2	2.6	2.0	1.7	.3	.4
29	$450 to $499	40.1	27.4	22.0	13.0	11.6	1.0	2.4	1.6	.3	.2	.2	-
30	$500 to $599	71.4	53.6	38.4	21.0	18.8	.9	5.4	3.9	2.1	1.9	-	.8
31	$600 to $699	53.1	44.4	32.3	20.8	19.8	.8	6.4	4.3	1.3	1.0	-	.2
32	$700 to $799	36.0	31.5	27.9	20.7	20.3	.2	3.5	1.3	1.3	1.3	-	-
33	$800 to $899	36.5	31.2	29.8	17.6	16.2	1.1	2.7	.4	.2	.2	-	-
34	$900 to $999	28.7	27.0	24.2	17.1	16.5	.2	2.2	2.2	1.3	1.3	-	.3
35	$1,000 to $1,249	34.7	31.8	29.1	19.1	17.5	1.0	1.8	1.7	.9	.9	-	-
36	$1,250 to $1,499	14.1	12.6	12.4	6.7	6.2	.3	.4	.2	.2	.2	-	-
37	$1,500 or more	13.9	13.4	12.3	8.0	7.7	-	.4	.4	-	-	-	-
38	No cash rent	14.3	8.9	6.4	1.7	1.7	-	.5	1.4	-	-	-	-
39	Mortgage payment not reported	43.6	36.5	30.9	18.5	15.2	2.2	2.7	2.3	1.4	.9	.5	.4
40	**Median (excludes no cash rent)**	**455**	**513**	**541**	**661**	**672**	**608**	**526**	**509**	**571**	**597**	--	--
	Monthly Housing Costs as Percent of Income												
41	Less than 5 percent	21.7	17.7	16.2	4.8	4.8	-	1.7	1.1	-	-	-	-
42	5 to 9 percent	69.9	59.0	50.4	17.7	15.6	-	4.0	3.8	.5	.5	-	-
43	10 to 14 percent	85.9	66.9	58.7	23.5	22.4	.7	5.4	2.4	1.2	.8	.2	.2
44	15 to 19 percent	96.4	72.0	61.2	29.5	28.1	.8	7.8	3.4	1.0	1.0	-	-
45	20 to 24 percent	80.5	59.9	48.9	29.6	27.7	.3	5.4	4.4	1.7	1.6	-	.2
46	25 to 29 percent	74.6	57.9	43.6	25.1	22.7	.9	4.9	3.7	2.1	1.9	-	.6
47	30 to 34 percent	55.9	39.0	32.4	21.3	19.1	1.8	4.2	1.9	1.1	.9	.2	.2
48	35 to 39 percent	34.1	22.8	18.6	12.1	10.9	1.0	1.7	1.4	1.2	1.2	-	.6
49	40 to 49 percent	39.4	24.8	17.3	12.7	12.3	.2	3.5	.5	.3	.2	.2	.2
50	50 to 59 percent	25.0	14.9	8.1	5.6	4.9	.4	2.2	1.5	1.0	.5	.5	.2
51	60 to 69 percent	16.9	10.9	6.2	2.8	2.8	-	.7	1.5	.5	.5	-	-
52	70 percent or more	43.2	28.7	17.3	8.8	7.8	.7	1.4	2.3	.6	.6	-	-
53	Zero or negative income	4.5	2.9	2.2	1.1	.9	-	-	.2	.2	.2	-	-
54	No cash rent	14.3	8.9	6.4	1.7	1.7	-	.5	1.4	-	-	-	-
55	Mortgage payment not reported	43.5	36.4	30.9	18.5	15.2	2.2	2.7	2.3	1.4	.9	.5	.4
56	**Median (excludes 3 previous lines)**	**23**	**22**	**20**	**24**	**23**	**32**	**22**	**24**	**28**	**28**	--	--
	OWNER OCCUPIED UNITS												
57	**Total**	**464.1**	**361.5**	**318.2**	**151.0**	**140.4**	**5.9**	**29.3**	**14.7**	**4.4**	**3.5**	**.9**	**.7**
	Value												
58	Less than $10,000	9.0	6.0	4.2	.5	.5	-	-	-	-	-	-	-
59	$10,000 to $19,999	24.0	9.3	7.5	2.1	1.9	-	.4	1.0	.5	-	.5	-
60	$20,000 to $29,999	17.0	5.7	5.7	1.4	1.4	-	-	-	-	-	-	-
61	$30,000 to $39,999	19.7	11.2	9.7	4.2	3.5	.3	.7	.5	-	-	-	-
62	$40,000 to $49,999	21.6	14.3	11.3	3.8	3.4	.4	1.1	.2	.2	.2	-	.2
63	$50,000 to $59,999	28.4	19.3	17.6	5.6	4.9	.5	2.3	-	-	-	-	-
64	$60,000 to $69,999	39.0	33.5	28.7	15.7	15.0	.8	6.0	2.1	-	-	-	-
65	$70,000 to $79,999	49.9	40.4	34.8	18.9	18.1	.4	6.9	2.3	.2	.2	-	.2
66	$80,000 to $99,999	94.7	77.6	66.2	35.0	32.2	1.6	3.6	4.0	1.8	1.8	-	.3
67	$100,000 to $119,999	54.3	46.7	42.2	23.0	21.7	.7	5.2	1.4	.7	.7	-	-
68	$120,000 to $149,999	48.8	43.4	40.9	20.5	19.2	1.1	1.8	1.2	1.0	.5	.5	-
69	$150,000 to $199,999	27.1	24.9	21.8	9.0	8.2	-	.6	1.9	.2	.2	-	-
70	$200,000 to $249,999	12.8	12.4	11.1	4.0	4.0	-	-	.2	-	-	-	-
71	$250,000 to $299,999	4.5	3.9	3.9	1.6	1.6	-	.2	-	-	-	-	-
72	$300,000 or more	13.4	13.0	12.6	5.6	5.0	.2	.5	-	-	-	-	-
73	**Median**	**84 968**	**90 589**	**91 949**	**93 335**	**93 458**	--	**75 985**	**86 409**	--	--	--	--

Family households—Con.					Nonfamily households							
Female householder, no husband present												
	With own children under 18					Living alone				Other nonfamily		
		Race of householder				Male		Female				
Total	Total	White	Black	Hhldr of Hispanic origin	Total	Total	65 and over	Total	65 and over	Male	Female	
72.4	**47.3**	**38.7**	**6.3**	**10.1**	**183.0**	**57.0**	**16.1**	**88.5**	**53.6**	**23.2**	**14.4**	**1**
4.7	3.7	2.7	.5	1.0	16.5	4.4	1.7	10.7	6.4	.4	1.0	2
18.0	14.0	10.8	2.6	2.8	52.8	13.2	7.9	36.5	28.4	1.3	1.8	3
11.2	8.2	6.8	1.1	2.7	24.7	7.4	2.2	14.2	9.6	2.6	.6	4
11.8	7.9	5.9	1.4	2.2	23.7	8.4	2.2	11.1	4.0	2.3	1.9	5
6.6	4.2	4.2	-	.7	19.5	7.2	.4	8.3	4.8	2.0	2.1	6
7.6	5.3	5.0	.2	.4	10.9	4.7	1.0	2.5	-	3.0	.7	7
2.6	1.1	1.1	-	-	7.2	3.4	.2	1.4	-	1.6	.8	8
3.8	.6	.2	.4	-	4.8	1.7	-	1.1	-	1.2	.8	9
2.8	1.2	.9	-	.3	10.9	2.9	-	1.6	.5	3.8	2.5	10
1.1	.7	.7	-	-	4.1	.8	-	.7	-	2.2	.4	11
1.3	-	-	-	-	5.0	2.2	.4	.4	-	1.1	1.3	12
-	-	-	-	-	1.9	.2	-	-	-	1.1	.6	13
.5	.5	.5	-	-	-	-	-	-	-	-	-	14
.2	-	-	-	-	1.1	.5	.2	-	-	.6	-	15
15 960	**13 613**	**14 271**	**...**	**12 291**	**14 498**	**17 079**	**9 049**	**9 595**	**8 594**	**30 301**	**24 578**	**16**
3.8	3.4	2.5	.7	1.0	6.8	2.8	.4	2.9	.6	.2	.8	17
17.8	14.3	11.1	2.3	3.1	15.2	2.8	1.8	10.7	7.7	.7	1.0	18
12.3	9.0	6.9	1.8	3.0	37.9	9.8	5.5	25.8	19.8	1.4	.9	19
7.6	5.3	4.3	.6	1.9	18.6	4.2	1.9	11.0	8.9	2.8	.6	20
30.9	15.2	13.8	.9	1.2	104.5	37.4	6.6	38.0	16.6	18.1	11.0	21
2.0	1.4	1.0	-	.6	14.4	3.5	1.7	9.5	9.0	.7	.7	22
10.3	7.4	5.5	1.7	1.3	31.9	7.7	5.7	22.9	16.2	.3	1.0	23
4.6	1.4	1.4	-	.8	15.8	3.9	1.3	10.7	7.5	.2	1.0	24
5.0	3.7	3.4	.2	1.2	17.4	6.5	3.0	8.7	5.7	2.0	.2	25
4.9	2.8	2.1	.2	1.0	10.5	4.4	.2	5.1	4.2	.7	.4	26
7.4	4.6	3.3	1.1	1.4	13.9	4.1	1.2	6.9	2.2	1.5	1.5	27
5.0	3.8	2.9	.3	1.1	11.3	3.6	.4	4.8	1.9	1.9	1.0	28
3.8	2.6	2.4	.2	.9	12.7	5.3	.6	4.5	.6	1.5	1.4	29
11.3	9.1	7.1	1.7	.6	17.8	5.2	.6	3.7	1.7	5.6	3.3	30
7.9	4.2	4.0	.2	1.0	8.6	1.5	.3	4.2	1.7	1.9	1.1	31
2.2	2.2	1.6	.6	.2	4.5	1.5	.2	1.1	.3	1.5	.4	32
1.0	1.0	1.0	-	-	5.3	1.5	-	1.2	.5	1.3	1.4	33
.6	.4	.4	-	-	1.7	1.0	-	.4	-	.3	-	34
1.0	1.0	.7	-	-	3.0	1.4	-	.2	-	.9	.4	35
.2	-	-	-	-	1.3	.2	.2	.2	-	.8	.2	36
.7	.5	.5	-	-	.4	-	-	-	-	.4	-	37
1.1	.8	.8	-	-	5.3	2.9	.2	2.1	1.4	.2	.2	38
3.3	.6	.6	-	-	7.1	2.8	.7	2.4	.8	1.6	.3	39
398	**423**	**433**	**...**	**357**	**327**	**345**	**209**	**245**	**203**	**535**	**492**	**40**
.4	.2	.2	-	-	4.0	1.2	-	1.1	.5	1.0	.6	41
4.8	1.5	1.3	.2	.6	11.0	2.9	1.0	5.1	3.6	1.0	2.0	42
5.8	2.3	2.0	.4	.6	19.0	6.0	2.1	8.3	7.0	3.0	1.8	43
7.5	4.9	4.6	-	.4	24.3	8.3	2.7	9.5	5.7	5.0	1.5	44
6.6	3.7	2.7	.4	1.6	20.6	6.5	1.2	9.5	6.6	3.4	1.2	45
10.6	8.3	6.8	1.2	1.2	16.7	6.3	1.5	7.8	4.4	1.4	1.2	46
4.6	3.3	2.3	.8	.2	16.9	5.6	2.1	8.9	3.3	1.1	1.3	47
2.8	2.4	2.3	-	1.3	11.3	2.3	1.3	7.1	3.8	1.3	.6	48
7.0	5.7	4.2	1.2	1.0	14.6	4.7	.8	8.0	5.1	1.0	.8	49
5.3	3.5	2.5	.8	1.2	10.1	2.1	1.2	6.4	3.9	1.2	.5	50
3.2	2.4	1.9	.2	.9	6.0	1.9	.2	3.2	2.3	.9	-	51
9.1	7.6	6.4	1.0	1.1	14.5	3.4	1.1	8.7	5.3	.4	2.1	52
.5	.3	.3	-	-	1.7	.2	-	.6	-	.5	.4	53
1.1	.8	.8	-	-	5.3	2.9	.2	2.1	1.4	.2	.2	54
3.2	.4	.4	-	-	7.1	2.8	.7	2.4	.8	1.6	.3	55
29	**33**	**32**	**...**	**37**	**27**	**26**	**27**	**30**	**28**	**21**	**24**	**56**
28.5	**11.6**	**10.2**	**.4**	**1.7**	**102.6**	**29.0**	**11.5**	**59.3**	**41.3**	**7.5**	**6.9**	**57**
1.7	-	-	-	-	3.0	.6	.3	2.4	1.3	-	-	58
.7	.3	.3	-	-	14.7	2.1	1.5	11.4	8.5	.9	.3	59
-	-	-	-	-	11.3	4.3	3.1	6.8	6.3	-	.2	60
1.1	.3	.3	-	-	6.5	1.4	1.0	6.9	5.7	-	.3	61
2.8	1.2	.8	.4	.6	7.3	2.8	.7	3.9	2.8	-	.7	62
1.7	1.1	1.1	-	.4	9.1	2.5	1.9	5.5	3.9	.5	.7	63
2.7	1.0	1.0	-	-	5.5	2.3	.4	3.0	1.1	.2	-	64
3.4	2.1	1.7	-	.7	9.5	2.4	.5	5.2	3.4	1.5	.4	65
7.4	3.3	2.7	-	-	17.0	6.6	1.2	5.9	4.1	1.9	2.6	66
3.1	.9	.9	-	-	7.6	1.7	-	3.1	1.4	1.3	1.4	67
1.3	.5	.5	-	-	5.4	1.6	.4	3.5	1.5	.3	-	68
1.2	.2	.2	-	-	2.2	.4	.4	1.4	.9	.4	-	69
1.1	.3	.3	-	-	.5	-	-	.5	.5	-	-	70
-	-	-	-	-	.6	.4	.2	-	-	-	.2	71
.4	.4	.4	-	-	.4	-	-	-	-	.4	-	72
60 750	**78 917**	**79 447**	**...**	**...**	**57 111**	**63 645**	**39 265**	**45 523**	**38 059**	**87 181**	**...**	**73**

Table 1-3. Housing Quality by Family Type—Occupied Units

[Numbers in thousands. ... means not applicable or sample too small. - means zero or rounds to zero.]

	Characteristics	All households	Family households										
				Married couple					Male householder, no wife present				
					With own children under 18					With own children under 18			
						Race of householder					Race of householder		
			Total	Total	Total	White	Black	Hhldr of Hispanic origin	Total	Total	White	Black	Hhldr of Hispanic origin
1	**Total**	**705.7**	**522.7**	**418.7**	**214.7**	**196.8**	**9.0**	**46.1**	**31.6**	**12.8**	**10.8**	**1.4**	**2.4**
	Water Supply Stoppage												
2	With hot and cold piped water	705.6	522.7	418.7	214.7	196.8	9.0	46.1	31.6	12.8	10.8	1.4	2.4
3	No stoppage in last 3 months	663.8	493.5	396.0	202.3	184.7	8.8	43.9	29.6	11.7	9.8	1.3	2.3
4	With stoppage in last 3 months	35.9	25.9	19.9	11.1	10.7	.2	1.7	1.9	1.0	.8	.2	.2
5	No stoppage lasting 6 hours or more	16.6	14.4	11.6	6.5	6.1	.2	1.2	.4	-	-	-	-
6	1 time lasting 6 hours or more	11.4	8.3	5.7	3.2	3.2	-	.2	1.1	1.0	.8	.2	.2
7	2 times	3.3	1.4	1.2	.9	.9	-	-	-	-	-	-	-
8	3 times	.5	.4	.4	.2	.2	-	-	-	-	-	-	-
9	4 times or more	1.5	1.3	.9	.2	.2	-	.2	.4	-	-	-	-
10	Number of times not reported	.7	.2	.2	.2	.2	-	.2	-	-	-	-	-
11	Stoppage not reported	5.8	3.4	2.8	1.3	1.3	-	.5	.2	.2	.2	-	-
	Flush Toilet Breakdowns												
12	With one or more flush toilets	705.2	522.7	418.7	214.7	196.8	9.0	46.1	31.6	12.8	10.8	1.4	2.4
13	With at least one working toilet at all times in last 3 months	655.4	484.8	391.7	198.8	182.5	8.1	42.5	29.0	12.5	10.5	1.4	2.3
14	None working some time in last 3 months	46.5	36.2	26.0	15.1	13.5	.9	3.3	2.4	.3	.3	-	.2
15	No breakdowns lasting 6 hours or more	13.8	11.9	10.5	6.5	5.4	.7	.7	.4	-	-	-	-
16	1 time lasting 6 hours or more	22.5	16.6	10.0	5.6	5.2	-	2.1	2.1	.3	.3	-	.2
17	2 times	3.8	2.8	2.0	1.0	1.0	-	-	-	-	-	-	-
18	3 times	2.3	1.5	1.1	1.1	1.1	-	.3	-	-	-	-	-
19	4 times or more	1.4	1.4	.8	.2	.2	-	-	-	-	-	-	-
20	Number of times not reported	2.7	2.1	1.7	.7	.5	.2	.2	-	-	-	-	-
21	Breakdowns not reported	3.4	1.6	1.0	.7	.7	-	.3	.2	-	-	-	-
	Sewage Disposal Breakdowns												
22	With public sewer	525.2	376.0	295.1	152.6	137.0	8.0	34.9	23.7	10.2	8.2	1.4	1.9
23	No breakdowns in last 3 months	518.6	371.1	292.4	151.6	136.1	8.0	34.6	23.1	9.7	7.7	1.4	1.9
24	With breakdowns in last 3 months	6.6	4.9	2.7	1.0	.9	-	.3	.6	.5	.5	-	-
25	No breakdowns lasting 6 hours or more	2.0	1.6	1.0	.3	.3	-	-	-	-	-	-	-
26	1 time lasting 6 hours or more	4.3	3.0	1.6	.8	.6	-	.3	.5	.5	.5	-	-
27	2 times	.2	.2	-	-	-	-	-	-	-	-	-	-
28	3 times	-	-	-	-	-	-	-	-	-	-	-	-
29	4 times or more	.2	.2	-	-	-	-	-	.2	-	-	-	-
30	With septic tank or cesspool	180.4	146.7	123.6	62.0	59.8	.9	11.2	7.9	2.6	2.6	-	.5
31	No breakdowns in last 3 months	172.0	139.1	116.7	58.7	56.4	.9	11.0	7.6	2.6	2.6	-	.5
32	With breakdowns in last 3 months	8.4	7.6	6.9	3.3	3.3	-	.2	.4	-	-	-	-
33	No breakdowns lasting 6 hours or more	3.2	3.0	3.0	.7	.7	-	-	-	-	-	-	-
34	1 time lasting 6 hours or more	3.8	3.2	2.5	1.4	1.4	-	.2	.4	-	-	-	-
35	2 times	.5	.5	.5	.5	.5	-	-	-	-	-	-	-
36	3 times	.3	.3	.3	.3	.3	-	-	-	-	-	-	-
37	4 times or more	.7	.7	.7	.5	.5	-	-	-	-	-	-	-
	Heating Problems												
38	With heating equipment and occupied last winter	606.1	451.8	372.7	187.7	172.1	7.8	38.9	22.9	9.6	7.7	1.3	1.2
39	Not uncomfortably cold for 24 hours or more last winter	566.6	420.4	349.8	173.2	159.0	6.6	36.2	20.8	8.2	6.6	1.3	.8
40	Uncomfortably cold for 24 hours or more last winter[1]	37.8	29.8	21.5	14.1	12.8	1.0	2.5	2.1	1.3	1.1	-	.4
41	Equipment breakdowns	13.1	10.1	7.1	5.0	4.5	.5	.5	1.5	1.2	.9	-	.2
42	No breakdowns lasting 6 hours or more	.6	.6	.6	-	-	-	-	-	-	-	-	-
43	1 time lasting 6 hours or more	7.7	6.8	4.5	3.4	3.1	.3	.2	1.3	.9	.9	-	-
44	2 times	1.2	.6	.4	.4	.4	-	.2	.2	.2	-	-	.2
45	3 times	.8	.2	.2	.2	-	.2	-	-	-	-	-	-
46	4 times or more	.7	.2	.2	-	-	-	-	-	-	-	-	-
47	Number of times not reported	2.2	1.8	1.2	1.1	1.1	-	.2	-	-	-	-	-
48[1]	Other causes	25.2	19.7	13.8	9.0	8.1	.5	2.0	1.1	.6	.6	-	.2
49	Utility interruption	4.1	3.7	2.5	1.8	1.8	-	-	.9	.5	.5	-	-
50	Inadequate heating capacity	8.4	6.8	3.2	2.0	1.8	.2	1.3	.2	.2	.2	-	.2
51	Inadequate insulation	3.3	2.9	2.3	.8	.7	.2	.3	-	-	-	-	-
52	Other	9.5	6.4	5.8	4.3	3.8	.2	.4	-	-	-	-	-
53	Not reported	-	-	-	-	-	-	-	-	-	-	-	-
54	Reason for discomfort not reported	.6	.6	.6	.2	.2	-	-	-	-	-	-	-
55	Discomfort not reported	1.7	1.7	1.4	.4	.4	-	.2	-	-	-	-	-
	Selected Deficiencies[1]												
56	Signs of rats in last 3 months	14.0	12.4	11.1	8.7	8.1	.4	2.5	.5	-	-	-	-
57	Holes in floors	7.9	6.1	4.3	2.7	2.6	.2	.5	.2	.2	.2	-	-
58	Open cracks or holes (interior)	34.8	26.6	21.0	16.0	15.4	.4	3.1	1.4	.7	.7	-	-
59	Broken plaster or peeling paint (interior)	30.2	21.9	13.9	10.1	9.0	.5	2.3	1.5	.8	.8	-	-
60	No electrical wiring	-	-	-	-	-	-	-	-	-	-	-	-
61	Exposed wiring	13.2	8.3	5.1	3.8	3.3	.2	1.1	.5	.2	.2	-	.2
62	Rooms without electric outlets	9.2	6.4	4.3	3.3	2.7	-	1.2	.2	.2	-	.2	-
	Selected Amenities[1]												
63	Porch, deck, balcony, or patio	568.1	429.1	355.7	174.1	163.2	6.3	33.1	23.6	9.3	8.3	.6	1.4
64	Not reported	.6	.5	.5	.5	.5	-	-	-	-	-	-	-
65	Telephone available	644.7	478.7	392.2	197.9	182.1	7.7	40.1	26.4	10.4	8.9	.8	2.3
66	Usable fireplace	307.3	267.9	232.4	122.4	114.9	3.6	16.9	13.0	5.2	4.6	.6	.3
67	Separate dining room	234.7	196.6	169.2	89.0	82.5	3.6	17.9	9.6	2.9	2.4	.5	.8
68	With 2 or more living rooms or recreation rooms, etc.	235.1	204.9	181.6	86.6	81.4	3.1	11.9	9.2	3.1	2.9	.2	.3
69	Garage or carport included with home	580.0	447.2	368.4	188.3	171.6	8.8	37.5	25.6	11.1	9.1	1.4	2.1
70	Not included	124.4	74.5	49.2	26.4	25.2	.2	8.6	6.0	1.8	1.8	-	.4
71	Offstreet parking included	103.9	61.7	42.3	21.4	20.3	.2	6.6	3.9	.8	.8	-	.2
72	Offstreet parking not included	6.1	4.5	2.3	1.7	1.7	-	.5	1.2	.5	.5	-	.2
73	Garage or carport not reported	1.3	1.1	1.1	-	-	-	-	-	-	-	-	-

Family households—Con.					Nonfamily households							
Female householder, no husband present												
	With own children under 18					Living alone				Other nonfamily		
		Race of householder				Male		Female				
Total	Total	White	Black	Hhldr of Hispanic origin	Total	Total	65 and over	Total	65 and over	Male	Female	
72.4	47.3	38.7	6.3	10.1	183.0	57.0	16.1	88.5	53.6	23.2	14.4	1
72.4	47.3	38.7	6.3	10.1	182.9	56.8	16.1	88.5	53.6	23.2	14.4	2
67.8	44.6	36.3	6.1	9.9	170.4	51.7	14.0	83.6	49.8	22.0	12.9	3
4.1	2.3	2.0	.2	.2	10.1	3.5	.9	3.9	3.0	1.2	1.5	4
2.4	1.0	.8	-	-	4.2	2.5	.9	1.2	1.2	.6	-	5
1.5	1.1	.9	.2	.2	3.0	.2	-	1.1	.8	.6	1.2	6
.2	.2	.2	-	-	1.9	.5	-	1.3	.8	-	.2	7
-	-	-	-	-	.2	-	-	-	-	-	.2	8
-	-	-	-	-	.2	.2	-	-	-	-	-	9
-	-	-	-	-	.5	.2	-	.3	.2	-	-	10
.4	.4	.4	-	-	2.5	1.7	1.2	.8	.8	-	-	11
72.4	47.3	38.7	6.3	10.1	182.5	56.5	16.0	88.5	53.6	23.2	14.4	12
												13
64.1	41.0	33.2	5.9	8.6	170.5	52.7	15.0	82.6	51.0	21.4	13.8	
7.8	5.9	5.0	.4	1.5	10.2	2.9	.6	5.1	1.8	1.8	.4	14
1.0	.8	.7	-	-	1.9	.6	.2	.8	.2	.5	-	15
4.5	3.4	3.3	.2	.6	5.9	1.4	.4	3.9	1.4	.7	-	16
.8	.7	.5	-	.3	1.0	.4	-	.2	-	.4	-	17
.4	.4	.4	-	.4	.8	.2	-	-	-	.2	.4	18
.7	.2	-	.2	-	-	-	-	-	-	-	-	19
.3	.3	.2	-	.2	.7	.4	-	.3	.3	-	-	20
.5	.5	.5	-	-	1.8	.9	.4	.7	.7	-	.2	21
57.2	38.5	31.3	5.7	8.8	149.2	44.8	13.3	74.4	44.3	18.6	11.4	22
55.6	37.1	30.3	5.4	8.4	147.5	44.1	13.1	73.6	44.3	18.4	11.4	23
1.6	1.4	1.0	.4	.3	1.7	.8	.2	.8	-	.2	-	24
.5	.5	.5	-	.2	.4	.4	.2	-	-	-	-	25
.9	.7	.5	.2	.2	1.3	.4	-	.8	-	.2	-	26
.2	.2	-	.2	-	-	-	-	-	-	-	-	27
-	-	-	-	-	-	-	-	-	-	-	-	28
-	-	-	-	-	-	-	-	-	-	-	-	29
15.2	9.8	7.4	.5	1.3	33.7	12.0	2.9	14.0	9.3	4.6	3.1	30
14.8	9.6	7.2	.5	1.3	32.9	12.0	2.9	13.8	9.1	4.4	2.6	31
.4	.2	.2	-	-	.8	-	-	.2	.2	.2	.4	32
-	-	-	-	-	.2	-	-	.2	.2	-	-	33
.4	.2	.2	-	-	.6	-	-	-	-	.2	.4	34
-	-	-	-	-	-	-	-	-	-	-	-	35
-	-	-	-	-	-	-	-	-	-	-	-	36
-	-	-	-	-	-	-	-	-	-	-	-	37
												38
56.2	34.2	28.0	4.4	7.4	154.3	47.4	15.5	82.5	52.3	14.7	9.7	
												39
49.8	29.0	24.0	3.4	6.2	146.2	43.8	15.3	79.7	52.1	14.3	8.4	
												40
6.2	5.2	4.0	1.0	1.2	8.1	3.6	.2	2.8	.3	.4	1.3	
1.5	1.0	1.0	-	-	3.0	1.1	-	1.4	.3	.2	.4	41
-	-	-	-	-	-	-	-	-	-	-	-	42
.9	.4	.4	-	-	.9	.6	-	.3	.3	-	-	43
-	-	-	-	-	.6	-	-	.4	-	.2	-	44
-	-	-	-	-	.6	.4	-	-	-	-	.2	45
-	-	-	-	-	.5	-	-	.3	-	-	.2	46
.6	.6	.6	-	-	.4	-	-	.4	-	-	-	47
4.9	4.4	3.2	1.0	1.2	5.5	2.5	.2	1.8	-	.2	.9	48
.3	.3	.3	-	-	.4	.4	-	-	-	-	-	49
3.4	2.9	1.7	1.0	1.0	1.6	.6	-	.3	-	.2	.5	50
.5	.5	.5	-	-	.4	.4	-	-	-	-	-	51
.6	.6	.6	-	.2	3.1	1.1	.2	1.5	-	-	.5	52
-	-	-	-	-	-	-	-	-	-	-	-	53
-	-	-	-	-	-	-	-	-	-	-	-	54
.2	-	-	-	-	-	-	-	-	-	-	-	55
.9	.7	.5	-	.4	1.6	.4	-	1.2	.2	-	-	56
1.6	1.6	1.1	.5	.8	1.8	1.0	.5	.4	-	.3	-	57
4.1	2.3	1.6	.7	.8	8.2	3.1	.6	3.3	1.8	1.1	.7	58
6.4	4.5	3.3	.9	1.5	8.3	3.8	.7	3.4	2.0	.5	.6	59
-	-	-	-	-	-	-	-	-	-	-	-	60
2.7	2.5	.9	.8	1.0	4.8	2.0	.2	1.7	1.0	.5	.6	61
1.8	1.2	.9	-	.3	2.8	1.3	.4	.3	.2	1.2	-	62
49.8	31.8	26.8	3.1	5.5	139.1	42.0	12.3	68.8	43.3	17.1	11.2	63
-	-	-	-	-	.2	-	-	-	-	.2	-	64
60.0	36.8	31.1	3.9	7.1	168.0	50.4	14.1	83.1	51.4	20.5	12.0	65
22.6	13.1	10.9	1.4	.8	39.3	11.3	1.1	14.6	7.0	8.2	5.2	66
17.9	11.9	9.9	.8	1.8	38.0	11.4	3.1	18.5	10.7	4.0	4.1	67
												68
14.0	7.9	6.7	.4	.6	30.2	8.2	2.0	16.1	11.1	3.2	2.7	
53.2	33.0	26.2	4.5	6.4	132.8	39.5	11.7	64.7	39.0	17.7	10.9	69
19.2	14.3	12.5	1.7	3.8	50.0	17.4	4.4	23.5	14.5	5.5	3.6	70
15.4	11.3	9.9	1.3	3.1	42.2	16.3	4.4	19.9	12.2	4.0	2.0	71
1.1	.9	.9	-	.5	1.6	.4	-	.3	.3	.7	.2	72
-	-	-	-	-	.3	-	-	.3	-	-	-	73

Table 1-3. **Housing Quality by Family Type—Occupied Units**—Con.

[Numbers in thousands. ... means not applicable or sample too small. - means zero or rounds to zero.]

	Characteristics	All households	Family households										
			Total	Married couple					Male householder, no wife present				
				Total	With own children under 18				Total	With own children under 18			
					Total	Race of householder		Hhldr of Hispanic origin		Total	Race of householder		Hhldr of Hispanic origin
						White	Black				White	Black	
	Overall Opinion of Structure												
1	1 (worst)	5.7	4.5	1.9	1.1	1.1	-	.3	.2	.2	.2	-	-
2	2	2.0	1.0	.5	.5	-	.5	-	-	-	-	-	-
3	3	6.7	5.3	3.5	2.7	2.5	-	.3	.5	.2	.2	-	.2
4	4	8.4	5.8	4.4	2.8	2.6	-	.7	.2	-	-	-	-
5	5	55.5	35.1	27.3	18.2	16.2	1.1	3.1	1.8	1.3	1.3	-	.2
6	6	33.1	25.7	18.0	11.1	9.5	.5	3.3	1.9	.5	.3	-	-
7	7	76.5	56.9	43.8	25.2	23.5	1.4	4.0	3.8	2.0	1.3	.5	.9
8	8	145.0	107.2	82.3	40.6	38.9	.6	9.6	7.1	2.8	2.6	.2	.4
9	9	96.6	77.7	65.6	39.3	35.9	1.8	7.1	5.1	2.3	2.1	-	.4
10	10 (best)	272.8	202.1	170.0	72.7	66.2	3.0	17.7	10.9	3.5	2.8	.8	.3
11	Not reported	3.6	1.5	1.3	.5	.5	-	-	.2	-	-	-	-
	Neighborhood Conditions												
12	With neighborhood	698.5	517.6	414.2	212.0	194.3	9.0	45.6	31.5	12.8	10.8	1.4	2.4
13	No problems	398.3	287.3	229.7	109.7	96.7	6.5	26.3	19.1	8.5	6.8	1.1	2.1
14	With problems[1]	298.6	229.0	183.4	101.8	97.0	2.5	19.3	12.4	4.3	4.0	.3	.4
15	Crime	45.5	31.1	20.5	11.0	9.5	.9	2.7	2.1	.7	.5	.2	-
16	Noise	61.0	47.5	34.6	19.3	18.2	.7	2.7	2.7	1.6	1.2	.3	.2
17	Traffic	55.6	44.9	35.9	23.7	22.9	-	4.4	2.1	.6	.6	-	-
18	Litter or housing deterioration	38.4	30.8	23.9	13.8	13.0	.7	3.1	.9	.2	.2	-	.2
19	Poor city or county services	12.9	10.1	8.9	6.3	5.8	.5	.6	-	-	-	-	-
20	Undesirable commercial, institutional, industrial	9.4	6.2	4.9	2.3	2.3	-	-	.4	-	-	-	-
21	People	125.3	96.5	76.7	42.0	40.4	.5	8.0	4.3	1.6	1.6	-	.2
22	Other	77.0	59.4	51.6	28.5	28.2	.2	2.3	1.9	.6	.6	-	.2
23	Type of problem not reported	1.3	.4	.4	.2	-	.2	-	-	-	-	-	-
24	Presence of problems not reported	1.6	1.3	1.1	.6	.6	-	-	-	-	-	-	-
	Overall Opinion of Neighborhood												
25	1 (worst)	12.8	9.1	5.0	3.8	3.7	.2	.4	-	-	-	-	-
26	2	9.3	7.0	4.3	2.1	1.3	.8	.5	.5	-	-	-	-
27	3	11.2	7.9	6.0	4.0	3.8	-	.2	.2	.2	.2	-	-
28	4	14.8	9.0	6.0	2.6	2.2	.2	-	.5	.2	.2	-	-
29	5	66.1	45.1	33.3	18.9	16.8	1.2	4.1	3.0	.9	.9	-	.2
30	6	39.9	29.8	24.2	16.2	15.6	.6	3.4	1.5	.2	.2	-	.2
31	7	79.6	57.0	43.7	21.1	19.9	.6	4.8	5.1	2.2	1.4	.7	.6
32	8	148.6	115.0	94.1	47.4	44.3	1.8	10.7	7.1	1.9	1.6	.2	.4
33	9	88.8	70.8	57.4	31.8	29.1	.8	4.4	5.0	2.3	2.3	-	.4
34	10 (best)	227.4	166.8	140.3	64.2	57.7	2.8	17.2	8.6	4.9	4.1	.6	.7
35	No neighborhood	2.5	1.8	1.7	1.1	1.1	-	-	-	-	-	-	-
36	Not reported	4.8	3.3	2.8	1.5	1.3	-	.5	.2	-	-	-	-

[1]Figures may not add to total because more than one category may apply to a unit.

Family households—Con.					Nonfamily households							
Female householder, no husband present												
	With own children under 18					Living alone				Other nonfamily		
		Race of householder				Male		Female				
Total	Total	White	Black	Hhldr of Hispanic origin	Total	Total	65 and over	Total	65 and over	Male	Female	
2.4	1.3	.9	.2	-	1.2	.6	.2	.5	.5	-	-	1
.5	.5	.2	.4	-	1.0	.3	-	.7	.2	-	-	2
1.2	1.2	.8	.4	.2	1.4	.7	.3	.4	.2	.2	.2	3
1.2	1.1	.7	.2	.2	2.6	.9	-	1.2	.4	.4	-	4
5.9	3.8	3.1	.5	1.0	20.4	10.1	2.9	6.2	1.8	3.2	.9	5
5.6	5.2	4.2	1.0	1.1	7.4	3.4	.7	2.1	1.1	1.4	.5	6
9.3	7.4	6.1	.8	2.2	19.6	8.2	1.0	7.2	3.2	3.3	.9	7
17.8	12.2	10.9	1.1	2.0	37.8	11.7	4.0	18.0	10.2	4.9	3.2	8
7.1	4.9	4.5	.2	.6	18.9	4.7	1.2	7.9	4.5	3.8	2.4	9
21.1	9.8	7.2	1.6	2.9	70.8	15.6	5.8	42.8	29.9	5.9	6.3	10
-	-	-	-	-	2.1	.5	-	1.5	1.5	-	-	11
71.9	47.0	38.5	6.1	10.1	180.9	55.9	15.9	87.4	52.5	23.2	14.4	12
38.4	25.0	21.7	2.0	6.6	111.0	36.2	11.9	55.0	38.1	10.9	8.9	13
33.2	22.0	16.8	4.1	3.6	69.5	19.5	4.1	32.3	14.3	12.2	5.6	14
8.6	6.0	3.7	1.9	.9	14.4	4.2	1.2	7.2	1.6	2.2	.8	15
10.2	6.4	5.5	.7	1.3	13.5	4.1	1.1	4.8	2.6	3.6	1.0	16
6.8	4.5	4.2	.4	.6	10.7	3.9	.3	4.3	2.1	2.3	.2	17
5.9	3.0	2.3	.4	.3	7.7	2.8	.2	3.2	1.4	1.2	.5	18
1.1	1.1	.7	.4	.2	2.8	1.3	-	1.1	.5	.4	-	19
												20
.8	.8	.4	.4	-	3.3	.7	-	1.9	.9	.5	.2	
15.5	11.3	9.2	1.6	2.2	28.7	5.3	1.4	15.9	7.7	5.4	2.1	21
5.9	4.8	3.6	.9	.4	17.6	4.0	.9	9.4	5.4	2.0	2.3	22
-	-	-	-	-	.9	.8	-	-	-	.2	-	23
.2	-	-	-	-	.4	.2	-	.2	.2	-	-	24
4.1	2.5	1.1	1.1	.7	3.7	1.3	-	1.3	.8	.9	.2	25
2.2	1.6	1.4	-	.2	2.3	.8	-	.4	-	.9	.2	26
1.7	1.1	.8	.3	.2	3.3	1.4	-	1.9	.8	-	-	27
2.5	2.3	2.3	-	.7	5.7	.8	-	3.5	.8	1.2	.2	28
8.9	6.8	5.5	1.3	1.6	21.0	7.1	2.3	9.4	4.4	2.6	1.9	29
4.1	2.8	2.6	.2	.2	10.1	4.9	1.4	3.0	1.3	1.7	.6	30
8.3	5.8	5.3	.5	1.4	22.5	6.2	1.5	11.0	5.0	3.9	1.5	31
13.7	9.4	7.0	1.1	1.4	33.6	11.7	2.7	11.8	6.1	5.2	4.9	32
8.4	5.9	5.6	.2	1.6	18.0	8.0	2.4	7.4	4.3	1.7	.8	33
17.9	8.8	7.0	1.4	2.3	60.6	13.7	5.6	37.7	28.9	5.1	4.2	34
.2	.2	-	.2	-	.6	.2	-	.4	.4	-	-	35
.3	.2	.2	-	-	1.5	.9	.2	.6	.6	-	-	36

Table 1-4. **Neighborhood Quality—Occupied Units**

[Numbers in thousands. ... means not applicable or sample too small. - means zero or rounds to zero.]

Characteristics	Total occupied units	Tenure		Housing unit characteristics				Household characteristics					Selected subareas[1]		
		Owner	Renter	New construction 4 yrs	Mobile homes	Physical problems: Severe	Physical problems: Moderate	Black	Hispanic	Elderly (65+)	Moved in past year	Below poverty level	Area one	Area two	Area three
Total	**705.7**	**464.1**	**241.6**	**103.3**	**77.8**	**2.9**	**26.5**	**34.1**	**99.6**	**154.2**	**179.6**	**71.4**	**67.1**	**244.7**	**45.4**
Condition Present as a Percent of Total[2]															
Street noise or traffic	31.41	28.29	37.38	21.42	22.00	46.72	42.97	43.99	35.03	29.06	29.68	37.34	37.04	26.02	44.78
Streets needing repair	17.84	18.36	16.84	19.15	17.20	27.02	31.63	15.55	17.14	13.86	17.60	17.17	9.20	19.91	17.84
Neighborhood crime	22.97	21.21	26.36	14.77	21.52	39.92	36.98	32.00	22.43	19.04	20.61	25.86	29.41	23.19	42.97
Littered streets or lots	20.70	20.68	20.74	15.41	15.50	17.82	38.80	25.60	20.68	16.04	17.54	20.51	16.34	21.84	27.35
Rundown buildings	16.65	15.90	18.07	7.65	11.45	34.50	32.96	19.73	19.08	10.38	15.80	17.76	17.47	17.98	25.79
Non-residential activities	18.30	13.71	27.12	11.31	14.18	22.73	25.53	14.96	22.59	18.75	22.48	21.16	24.46	15.59	33.88
Odors, smoke, or gas	8.68	9.64	6.84	7.04	13.70	-	13.79	7.62	9.02	11.84	6.23	4.68	5.17	11.76	10.63
Any condition(s)	62.90	59.67	69.11	50.09	55.61	85.31	74.99	70.53	68.13	56.84	59.71	67.08	66.31	64.06	75.71
Two or more conditions	38.09	35.54	42.99	24.39	29.88	45.79	58.40	51.87	41.54	32.37	35.97	42.26	37.38	37.62	54.59
No conditions present	36.66	39.74	30.75	48.84	42.81	14.69	25.01	28.91	31.69	42.14	39.90	32.92	33.69	35.81	24.29
Not reported	.44	.59	.15	1.07	1.58	-	-	.56	.18	1.02	.38	-	-	.13	-
Condition Bothersome as a Percent of Total[2]															
Street noise or traffic	15.72	14.90	17.31	9.53	12.77	29.63	21.43	20.57	17.26	12.61	12.85	14.42	19.75	14.78	23.69
Streets needing repair	11.04	12.31	8.61	10.86	8.55	12.08	19.56	9.55	10.91	8.23	10.07	10.23	5.62	12.80	13.22
Neighborhood crime	16.42	15.09	18.97	9.52	11.18	28.90	25.98	21.41	18.32	10.02	14.91	19.32	20.72	16.94	33.43
Littered streets or lots	14.70	15.30	13.55	10.46	11.20	11.84	27.87	18.50	14.14	10.36	11.87	15.20	13.39	16.19	18.48
Rundown buildings	10.20	10.22	10.14	4.43	6.77	23.48	22.15	12.72	11.04	4.53	9.81	10.45	8.86	10.20	16.61
Non-residential activities	2.91	2.83	3.07	1.08	3.07	-	6.66	1.06	4.10	3.18	2.66	2.31	3.00	2.56	4.32
Odors, smoke, or gas	5.19	5.99	3.64	4.23	7.83	-	9.82	5.63	6.06	7.19	3.25	2.85	3.56	7.51	7.11
Unsatisfactory police protection	13.59	15.32	10.27	11.71	9.51	32.75	17.85	13.69	14.76	8.77	9.77	18.02	6.26	18.10	17.96
Unsatisfactory hospitals or clinics	13.43	12.87	14.50	14.91	11.99	27.46	27.13	18.14	14.07	12.23	11.93	18.16	3.51	19.02	8.99
Unsatisfactory neighborhood shopping	11.89	12.54	10.63	15.97	14.67	21.01	19.03	16.16	10.15	12.95	13.83	13.34	6.30	11.79	17.00
Unsatisfactory public elementary school	3.98	4.38	3.23	6.22	3.39	-	6.55	3.06	6.17	.69	3.58	4.48	2.10	4.41	6.34
Unsatisfactory public transportation	4.73	4.70	4.79	3.89	8.32	-	4.67	8.73	2.06	5.64	4.18	4.17	8.55	7.50	2.80
Any condition(s) bothersome	57.33	57.58	56.86	55.77	52.69	74.05	68.37	63.35	60.07	50.99	52.79	57.71	55.33	64.06	66.03
Two or more conditions	31.83	32.11	31.31	24.03	26.58	62.00	51.22	39.86	31.25	25.59	26.84	33.81	22.58	37.95	44.12
Conditions so Objectionable Household Wants to Move as a Percent of Total[2]															
Street noise or traffic	6.18	5.45	7.57	2.53	5.65	17.10	17.01	9.68	6.26	4.08	5.27	8.57	7.15	5.42	9.80
Streets needing repair	2.18	2.23	2.09	1.36	2.32	-	5.27	1.92	2.30	1.49	1.70	4.28	.97	2.33	2.29
Neighborhood crime	6.86	5.24	9.99	1.36	7.16	16.89	15.09	13.36	9.57	3.19	6.37	10.08	8.86	7.44	17.63
Littered streets or lots	5.24	4.89	5.92	1.53	5.13	-	13.62	9.41	4.11	2.86	5.05	7.62	5.63	4.56	8.95
Rundown buildings	4.51	4.03	5.43	1.67	3.65	17.44	13.17	6.04	5.14	1.12	4.88	7.51	4.22	4.21	7.91
Non-residential activities	1.27	1.27	1.28	.57	2.05	-	4.01	.58	1.04	1.18	1.10	.26	1.51	1.16	2.94
Odors, smoke, or gas	1.87	2.21	1.23	.92	2.85	-	5.65	2.95	2.38	2.05	1.40	1.18	2.20	2.24	4.46
Unsatisfactory police protection	2.56	2.66	2.37	1.31	2.75	5.80	4.66	4.04	4.24	.31	2.37	4.27	2.26	3.10	7.01
Unsatisfactory hospitals or clinics	1.58	1.25	2.21	1.48	.68	-	8.26	3.52	2.98	1.03	1.96	4.43	.52	2.16	2.66
Unsatisfactory public elementary school	1.97	2.03	1.85	2.54	1.66	-	2.97	.54	1.96	.11	2.06	1.77	.74	2.26	3.76
Any condition(s) objectionable	16.43	14.67	19.81	9.09	15.14	34.53	34.55	20.66	17.30	9.73	14.14	19.29	16.11	17.29	24.87
Two or more conditions	9.18	8.18	11.11	3.85	10.69	22.69	20.87	12.06	8.87	4.03	9.25	12.71	9.26	9.37	16.07
Incomplete Reporting as a Percent of Total[2]															
Street noise or traffic	.53	.66	.29	1.07	2.02	-	-	.56	.18	1.24	.76	-	-	.26	-
Streets needing repair	.63	.76	.37	1.07	1.58	-	2.05	1.81	.18	1.65	.38	.60	-	.29	-
Neighborhood crime	.95	.96	.92	2.18	1.58	6.04	-	.56	.56	1.14	1.82	.80	.26	.68	.82
Littered streets or lots	.52	.65	.25	1.38	1.58	-	-	.56	.18	1.02	.38	-	-	.25	-
Rundown buildings	.54	.63	.37	1.07	1.58	-	.67	.56	.36	1.25	.38	.25	-	.13	.76
Non-residential activities	.59	.78	.21	1.07	1.58	-	-	.56	.62	1.02	.73	-	-	.37	-
Odors, smoke, or gas	.53	.72	.15	1.31	1.58	-	-	.56	.18	1.02	.52	-	.94	.13	-
Unsatisfactory police protection (includes don't know)	12.18	11.04	14.37	20.53	13.62	6.04	11.81	11.57	15.13	13.93	21.20	13.18	13.81	12.23	12.49
Unsatisfactory hospitals or clinics (includes don't know)	8.16	7.18	10.04	13.87	13.13	6.04	5.49	5.96	8.48	7.16	15.97	8.37	6.39	7.12	8.13
Public Elementary School as a Percent of Total															
Households with any children aged 0-16	38.35	34.90	44.89	47.96	8.67	23.03	56.05	52.22	61.69	2.53	48.47	51.97	37.08	32.93	41.39
Satisfactory public elementary school	31.29	29.43	34.80	34.02	5.48	23.03	48.79	39.46	53.52	1.41	35.89	44.96	29.79	27.45	29.92
Unsatisfactory public elementary school	-	-	-	-	-	-	-	-	-	-	-	-	-	-	-
So bothered they want to move	-	-	-	-	-	-	-	-	-	-	-	-	-	-	-
Not reported	-	-	-	-	-	-	-	-	-	-	-	-	-	-	-
Not reported or don't know	7.06	5.46	10.09	13.94	3.18	-	7.27	12.75	8.18	1.12	12.57	7.01	7.29	5.47	11.47
Public elementary school less than 1 mile	24.67	22.45	28.88	26.73	3.59	23.03	41.28	28.76	48.73	.98	30.04	32.88	25.22	17.73	32.31
Public elementary school 1 mile or more	16.08	15.51	17.16	25.16	8.22	-	21.07	18.74	18.52	1.93	20.28	21.12	11.62	17.73	14.34
Not reported	1.75	1.52	2.19	2.71	.35	-	.71	7.87	1.03	.31	1.86	2.65	2.39	2.07	1.51
Households without children aged 0-16	61.65	65.10	55.11	52.04	91.33	76.97	43.95	47.78	38.31	97.47	51.53	48.03	62.92	67.07	58.61
Households with children aged 4-16	34.94	33.87	36.97	42.26	9.06	23.03	55.26	46.55	57.87	2.59	40.62	46.65	32.63	31.66	41.92
Attend public school(K-12)	28.52	27.41	30.61	34.39	7.82	23.03	50.03	41.33	48.85	1.57	32.31	42.09	27.62	27.33	33.37
Attend private school (K-12)	3.91	4.62	2.56	3.99	.83	-	3.74	4.11	5.79	.91	4.19	1.57	3.69	3.02	5.36
Attend ungraded school, preschool, etc	.26	-	.76	.77	-	-	-	-	.85	-	.43	-	-	.10	.39
Does not attend school	.98	.85	1.22	1.80	.43	-	-	-	2.76	.12	1.50	.27	1.06	.59	1.10
Not reported	1.28	.99	1.83	1.32	-	-	1.49	1.11	1.62	-	2.19	2.72	.26	.62	1.71

Table 1-4. **Neighborhood Quality—Occupied Units**—Con.

[Numbers in thousands. ... means not applicable or sample too small. - means zero or rounds to zero]

Characteristics	Total occupied units	Tenure		Housing unit characteristics				Household characteristics					Selected subareas[1]		
		Owner	Renter	New construction 4 yrs	Mobile homes	Physical problems: Severe	Physical problems: Moderate	Black	Hispanic	Elderly (65+)	Moved in past year	Below poverty level	Area one	Area two	Area three
Public Transportation as a Percent of the Total															
With public transportation	69.57	65.59	77.22	57.87	72.50	85.07	70.01	81.54	77.56	68.06	69.49	78.73	89.00	70.35	83.01
Household uses it at least weekly	4.92	2.72	9.14	2.33	2.66	5.80	12.33	15.30	9.36	4.10	4.96	18.36	9.86	4.28	10.27
Satisfactory public transportation	4.30	2.37	8.01	2.00	2.06	5.80	11.76	13.95	8.85	3.76	4.61	16.76	8.90	3.49	9.87
Unsatisfactory public transportation	.62	.35	1.13	.32	.59	-	.57	1.36	.53	.35	.35	1.59	.96	.80	.41
Not reported	-	-	-	-	-	-	-	-	-	-	-	-	-	-	-
Household uses it less than weekly	23.94	22.76	26.20	18.45	31.63	35.46	26.65	38.54	28.99	23.80	22.40	24.33	31.08	29.78	32.04
Satisfactory public transportation	19.78	18.41	22.39	14.10	24.96	35.46	21.37	30.62	27.09	18.51	18.15	21.74	23.75	22.86	29.48
Unsatisfactory public transportation	3.94	4.17	3.51	3.56	6.67	-	4.10	7.37	1.52	5.29	3.73	2.32	7.34	6.70	1.99
Not reported	.22	.18	.30	.79	-	-	1.17	.55	.37	-	.52	.26	-	.23	.57
Household does not use	40.41	39.80	41.58	36.77	36.81	43.80	31.03	26.72	39.19	39.98	41.94	35.79	46.91	36.28	40.29
Not reported	.30	.31	.28	.32	1.39	-	-	.97	-	.17	.19	.26	1.15	-	.41
No public transportation	29.18	33.24	21.38	38.07	26.55	14.93	28.34	17.36	22.08	31.18	28.15	21.02	10.63	28.89	15.07
Not reported	1.25	1.17	1.40	4.06	.95	-	1.64	1.11	.36	.76	2.36	.25	.36	.76	1.92
Neighborhood Shopping as a Percent of the Total															
Satisfactory neighborhood shopping	87.42	88.87	88.47	83.28	84.04	78.99	79.01	82.71	87.82	86.57	85.24	85.56	93.30	87.75	82.57
Less than 1 mile	64.58	62.23	69.10	52.75	56.13	64.30	61.17	69.14	69.92	61.83	63.17	66.18	78.91	61.49	68.13
1 mile or more	21.85	23.83	18.06	28.19	27.91	14.69	17.84	13.57	17.90	24.31	20.25	18.85	14.39	25.80	14.44
Not reported	.98	.81	1.31	2.34	-	-	-	-	-	.44	1.83	.53	-	.46	-
Unsatisfactory neighborhood shopping	11.89	12.54	10.63	15.97	14.67	21.01	19.03	16.16	10.15	12.95	13.83	13.34	6.30	11.79	17.00
Not reported or don't know	.69	.59	.89	.75	1.28	-	1.96	1.13	2.03	.48	.92	1.10	.40	.47	.43

[1]See back cover for details.
[2]Figures may not add to 100%, because more than one condition may apply to a unit or conditions are not reported.

Table 2-4. Neighborhood Quality—Owner Occupied Units

[Numbers in thousands. ... means not applicable or sample too small. - means zero or rounds to zero.]

Characteristics	Total occupied units	Housing unit characteristics: New construction 4 yrs	Housing unit characteristics: Mobile homes	Housing unit characteristics: Physical problems: Severe	Housing unit characteristics: Physical problems: Moderate	Household characteristics: Black	Household characteristics: Hispanic	Household characteristics: Elderly (65+)	Household characteristics: Moved in past year	Household characteristics: Below poverty level	Selected subreas[1]: Area one	Selected subreas[1]: Area two	Selected subreas[1]: Area three
Total	464.1	68.2	70.6	.9	11.2	19.7	55.0	129.6	63.2	28.4	39.7	178.6	25.8
Condition Present as a Percent of Total[2]													
Street noise or traffic	28.29	20.20	20.48	-	39.98	40.76	35.32	26.74	19.17	37.14	32.47	22.67	46.12
Streets needing repair	18.36	18.77	18.41	50.41	44.98	16.76	18.67	14.47	14.96	25.18	9.24	20.12	17.14
Neighborhood crime	21.21	13.26	21.17	-	52.09	24.27	20.72	18.33	13.91	21.98	26.95	21.94	37.46
Littered streets or lots	20.68	15.35	14.56	-	47.99	26.47	23.84	15.23	12.56	20.98	15.26	21.27	26.43
Rundown buildings	15.90	6.27	11.67	-	45.31	22.70	22.10	10.03	7.06	14.87	18.71	18.62	21.92
Non-residential activities	13.71	3.05	13.78	-	28.90	11.63	21.71	18.19	12.65	18.41	15.47	13.52	23.16
Odors, smoke, or gas	9.64	8.19	13.37	-	20.40	7.95	11.09	12.25	7.09	5.38	4.61	12.93	11.36
Any condition(s)	59.67	48.33	54.40	50.41	79.52	67.87	70.99	54.34	47.37	67.20	61.88	62.58	69.17
Two or more conditions	35.54	20.34	29.52	-	65.24	49.37	43.06	31.15	21.84	42.02	32.32	34.76	50.03
No conditions present	39.74	50.05	43.85	49.59	20.48	31.16	29.01	44.45	52.11	32.80	38.12	37.25	30.83
Not reported	.59	1.63	1.75	-	-	.97	-	1.21	.53	-	-	.17	-
Condition Bothersome as a Percent of Total[2]													
Street noise or traffic	14.90	10.92	11.33	-	18.70	20.91	18.41	11.60	7.06	11.68	19.40	13.77	26.36
Streets needing repair	12.31	10.71	8.88	-	31.08	9.65	12.35	9.11	11.00	14.11	6.15	13.78	11.95
Neighborhood crime	15.09	9.06	11.32	-	36.87	15.34	16.61	9.81	9.46	18.32	18.45	15.87	29.92
Littered streets or lots	15.30	12.10	10.33	-	36.51	17.74	15.88	10.64	8.93	17.20	14.10	16.99	17.34
Rundown buildings	10.22	3.50	7.00	-	32.53	12.34	14.43	4.72	5.01	6.81	9.18	10.04	16.18
Non-residential activities	2.83	.39	3.01	-	7.06	-	5.33	3.48	.98	2.37	3.22	2.34	4.43
Odors, smoke, or gas	5.99	5.39	7.27	-	12.48	7.05	8.20	7.55	3.45	4.69	3.57	7.79	8.83
Unsatisfactory police protection	15.32	15.75	9.17	50.41	26.23	12.64	16.76	9.58	9.86	20.17	6.12	19.38	19.72
Unsatisfactory hospitals or clinics	12.87	18.77	8.84	50.41	22.63	16.89	14.89	10.44	11.73	16.35	2.01	17.49	9.02
Unsatisfactory neighborhood shopping	12.54	18.17	13.71	50.41	16.52	18.21	11.14	12.76	17.58	19.39	3.97	12.43	21.64
Unsatisfactory public elementary school	4.38	8.33	2.59	-	7.04	2.01	8.67	.68	4.24	5.40	1.51	5.57	7.66
Unsatisfactory public transportation	4.70	4.36	8.52	-	3.58	4.51	2.45	5.22	5.27	5.22	9.03	7.09	2.84
Any condition(s) bothersome	57.58	62.76	49.70	50.41	68.29	60.83	61.45	49.90	50.56	59.79	54.52	64.18	61.96
Two or more conditions	32.11	27.66	24.59	50.41	55.35	35.17	36.49	24.86	21.38	31.93	21.50	37.17	42.09
Conditions so Objectionable Household Wants to Move as a Percent of Total[2]													
Street noise or traffic	5.45	2.23	4.05	-	11.27	7.93	7.30	3.60	2.53	6.61	5.32	4.82	9.66
Streets needing repair	2.23	.46	2.02	-	7.32	2.43	3.25	1.47	1.53	7.74	-	2.02	2.60
Neighborhood crime	5.24	.46	6.90	-	19.31	7.23	8.34	2.65	2.22	6.81	5.59	5.50	14.76
Littered streets or lots	4.89	.91	5.11	-	12.88	5.56	4.71	2.96	1.70	7.52	4.74	4.22	9.59
Rundown buildings	4.03	1.13	3.57	-	11.28	4.25	5.47	1.34	1.41	6.16	2.38	3.68	8.51
Non-residential activities	1.27	-	2.26	-	3.96	-	1.56	1.26	.28	-	1.12	1.10	3.69
Odors, smoke, or gas	2.21	.88	3.14	-	7.32	3.35	3.71	2.29	1.28	1.88	2.90	2.02	7.14
Unsatisfactory police protection	2.66	1.43	2.21	-	9.51	4.30	5.36	.37	1.38	6.47	3.41	3.01	9.63
Unsatisfactory hospitals or clinics	1.25	1.88	.38	-	5.87	2.43	3.36	.67	1.72	4.53	.45	1.98	3.66
Unsatisfactory public elementary school	2.03	3.30	1.83	-	7.04	-	2.60	-	1.76	3.25	.45	3.01	4.49
Any condition(s) objectionable	14.67	8.57	13.68	-	28.95	12.71	17.64	8.63	6.79	14.73	12.62	16.03	21.47
Two or more conditions	8.18	2.98	10.42	-	22.36	6.51	8.45	4.36	3.95	10.75	7.90	8.16	14.67
Incomplete Reporting as a Percent of Total[2]													
Street noise or traffic	.66	1.63	2.23	-	-	.97	-	1.47	1.07	-	-	.17	-
Streets needing repair	.76	1.63	1.75	-	-	3.15	-	1.54	.53	1.51	-	.40	-
Neighborhood crime	.96	2.75	1.75	-	-	.97	.68	1.35	1.64	.69	.45	.65	.76
Littered streets or lots	.65	2.08	1.75	-	-	.97	-	1.21	.53	-	-	.35	-
Rundown buildings	.63	1.63	1.75	-	-	.97	-	1.21	.53	-	-	.17	-
Non-residential activities	.78	1.63	1.75	-	-	.97	.79	1.21	1.26	-	-	.42	-
Odors, smoke, or gas	.72	1.98	1.75	-	-	.97	-	1.21	.91	-	1.58	.17	-
Unsatisfactory police protection (includes don't know)	11.04	20.20	14.18	-	6.61	12.69	11.87	14.01	21.57	8.94	13.74	13.38	9.94
Unsatisfactory hospitals or clinics (includes don't know)	7.18	11.78	14.00	-	-	3.03	4.40	7.18	17.81	7.03	5.03	7.53	8.59
Public Elementary School as a Percent of Total													
Households with any children aged 0-16	34.90	53.64	6.75	-	62.56	43.23	60.78	3.01	48.31	32.64	34.14	29.55	38.60
Satisfactory public elementary school	29.43	39.09	4.33	-	62.56	32.90	54.89	1.68	36.45	29.03	29.41	24.74	30.88
Unsatisfactory public elementary school	-	-	-	-	-	-	-	-	-	-	-	-	-
So bothered they want to move	-	-	-	-	-	-	-	-	-	-	-	-	-
Not reported	-	-	-	-	-	-	-	-	-	-	-	-	-
Not reported or don't know	5.46	14.55	2.42	-	-	10.33	5.89	1.33	11.86	3.62	4.73	4.81	7.71
Public elementary school less than 1 mile	22.45	30.46	2.02	-	39.27	25.28	49.70	1.03	28.98	19.95	20.09	16.13	33.33
Public elementary school 1 mile or more	15.51	30.46	6.99	-	30.86	14.41	20.04	2.30	23.47	15.73	13.44	17.31	11.60
Not reported	1.52	1.81	.39	-	-	5.58	.53	.37	.29	2.67	2.15	2.01	1.96
Households without children aged 0-16	65.10	46.36	93.25	100.00	37.44	56.77	39.22	96.99	51.69	67.36	65.86	70.45	61.40
Households with children aged 4-16	33.87	48.59	7.04	-	67.06	39.83	63.58	2.94	44.32	31.39	33.34	30.80	43.37
Attend public school(K-12)	27.41	40.38	6.21	-	63.85	33.59	49.56	1.87	31.60	30.00	27.11	26.28	33.58
Attend private school (K-12)	4.62	5.58	.35	-	3.20	5.25	8.84	1.08	8.64	-	5.76	3.41	5.87
Attend ungraded school, preschool, etc	-	-	-	-	-	-	-	-	-	-	-	-	-
Does not attend school	.85	1.60	.47	-	-	-	2.50	-	2.46	.69	.46	.56	1.96
Not reported	.99	1.03	-	-	-	.99	2.68	-	1.82	.71	-	.55	1.96

Table 2-4. **Neighborhood Quality—Owner Occupied Units**—Con.

[Numbers in thousands. ... means not applicable or sample too small. - means zero or rounds to zero.]

Characteristics	Total occupied units	Housing unit characteristics				Household characteristics					Selected subreas[1]		
		New construction 4 yrs	Mobile homes	Physical problems									
				Severe	Moderate	Black	Hispanic	Elderly (65+)	Moved in past year	Below poverty level	Area one	Area two	Area three
Public Transportation as a Percent of the Total													
With public transportation	65.59	50.77	73.70	49.59	70.80	72.98	75.70	66.36	58.00	71.83	84.48	67.76	79.50
Household uses it at least weekly	2.72	.49	2.27	-	9.81	11.38	6.06	2.39	1.56	13.34	5.59	2.74	4.41
Satisfactory public transportation	2.37	-	2.27	-	9.81	11.38	6.06	2.39	.86	13.34	5.59	2.24	4.41
Unsatisfactory public transportation	.35	.49	-	-	-	-	-	-	.71	-	-	.49	-
Not reported	-	-	-	-	-	-	-	-	-	-	-	-	-
Household uses it less than weekly	22.76	18.53	32.57	-	30.56	31.19	29.05	24.11	18.77	20.98	33.74	28.81	32.40
Satisfactory public transportation	18.41	13.47	25.21	-	24.20	26.68	26.60	18.89	13.30	15.76	24.71	21.90	28.55
Unsatisfactory public transportation	4.17	3.87	7.36	-	3.58	4.51	2.45	5.22	4.57	5.22	9.03	6.60	2.84
Not reported	.18	1.20	-	-	2.78	-	-	-	.90	-	-	.31	1.01
Household does not use	39.80	31.26	37.32	49.59	30.43	30.40	40.60	39.65	37.67	37.51	44.47	36.21	42.69
Not reported	.31	.49	1.54	-	-	-	-	.21	-	-	.67	-	-
No public transportation	33.24	44.14	25.26	50.41	29.20	26.06	24.30	32.73	39.24	28.17	14.91	31.40	19.49
Not reported	1.17	5.09	1.04	-	-	.97	-	.91	2.76	-	.61	.85	1.01
Neighborhood Shopping as a Percent of the Total													
Satisfactory neighborhood shopping	86.87	80.69	85.24	49.59	81.88	79.83	87.67	86.67	82.42	79.98	95.36	87.39	77.60
Less than 1 mile	62.23	49.03	58.11	-	62.70	64.62	67.92	60.68	55.79	57.34	73.70	59.70	64.70
1 mile or more	23.83	30.31	27.14	49.59	19.18	15.22	19.75	25.63	24.89	22.64	21.67	27.35	12.90
Not reported	.81	1.36	-	-	-	-	-	.36	1.74	-	-	.34	-
Unsatisfactory neighborhood shopping	12.54	18.17	13.71	50.41	16.52	18.21	11.14	12.76	17.58	19.39	3.97	12.43	21.64
Not reported or don't know	.59	1.14	1.04	-	1.60	1.96	1.19	.57	-	.63	.67	.17	.76

[1]See back cover for details.
[2]Figures may not add to 100%, because more than one condition may apply to a unit or conditions are not reported.

Table 3-4. Neighborhood Quality—Renter Occupied Units

[Numbers in thousands. ... means not applicable or sample too small. - means zero or rounds to zero.]

Characteristics	Total occupied units	Housing unit characteristics: New construction 4 yrs	Housing unit characteristics: Mobile homes	Housing unit characteristics: Physical problems: Severe	Housing unit characteristics: Physical problems: Moderate	Household characteristics: Black	Household characteristics: Hispanic	Household characteristics: Elderly (65+)	Household characteristics: Moved in past year	Household characteristics: Below poverty level	Selected subareas[1]: Area one	Selected subareas[1]: Area two	Selected subareas[1]: Area three
Total	**241.6**	**35.1**	**7.2**	**2.1**	**15.3**	**14.4**	**44.6**	**24.6**	**116.4**	**43.0**	**27.4**	**66.1**	**19.6**
Condition Present as a Percent of Total[2]													
Street noise or traffic	37.38	23.76	36.82	66.39	45.16	48.39	34.66	41.31	35.38	37.48	43.66	35.06	43.00
Streets needing repair	16.84	19.87	5.31	17.17	21.86	13.91	15.27	10.66	19.04	11.87	9.14	19.36	16.77
Neighborhood crime	26.36	17.69	24.99	56.73	25.93	42.54	24.54	22.74	24.25	28.42	32.99	26.57	50.23
Littered streets or lots	20.74	15.54	24.60	25.32	32.08	24.41	16.79	20.31	20.24	20.20	17.91	23.38	26.55
Rundown buildings	18.07	10.32	9.29	49.02	23.92	15.69	15.36	12.20	20.55	19.68	15.68	21.66	30.90
Non-residential activities	27.12	27.37	18.08	32.29	23.06	19.50	23.67	32.24	27.83	22.98	37.48	21.17	48.01
Odors, smoke, or gas	6.84	4.79	16.98	-	8.95	7.17	6.47	8.42	5.76	4.23	5.98	8.62	9.66
Any condition(s)	69.11	53.51	67.41	100.00	71.68	74.15	64.60	70.01	66.42	67.00	72.73	68.06	84.33
Two or more conditions	42.99	32.27	33.45	65.07	53.40	55.28	39.67	38.85	43.64	42.41	44.70	45.33	60.61
No conditions present	30.75	46.49	32.59	-	28.32	25.85	34.99	29.99	33.28	33.00	27.27	31.94	15.67
Not reported	.15	-	-	-	-	-	.41	-	.31	-	-	-	-
Condition Bothersome as a Percent of Total[2]													
Street noise or traffic	17.31	6.84	26.62	42.10	23.43	20.11	15.85	17.94	15.99	16.23	20.25	17.49	20.16
Streets needing repair	8.61	11.14	5.31	17.17	11.14	9.14	9.14	3.56	9.57	7.67	4.84	10.15	14.91
Neighborhood crime	18.97	10.41	9.74	41.07	16.02	29.69	20.42	11.15	17.87	19.98	24.02	19.81	38.06
Littered streets or lots	13.55	7.28	19.74	16.83	21.56	19.55	12.00	6.87	13.46	13.87	12.36	14.03	19.98
Rundown buildings	10.14	6.22	4.43	33.37	14.56	13.25	6.87	3.48	12.41	12.86	8.39	10.65	17.18
Non-residential activities	3.07	2.42	3.60	-	6.36	2.51	2.58	1.57	3.57	2.27	2.68	3.14	4.16
Odors, smoke, or gas	3.64	1.98	13.38	-	7.87	3.70	3.42	5.27	3.14	1.63	3.55	6.75	4.84
Unsatisfactory police protection	10.27	3.87	12.61	25.32	11.71	15.11	12.30	4.48	9.72	16.60	6.45	14.66	15.64
Unsatisfactory hospitals or clinics	14.50	7.40	42.86	17.80	30.42	19.84	13.06	21.71	12.04	19.36	5.70	23.14	8.96
Unsatisfactory neighborhood shopping	10.63	11.69	24.08	6.63	20.87	13.36	8.93	13.96	11.80	9.35	9.69	10.04	10.88
Unsatisfactory public elementary school	3.23	2.12	11.18	-	6.19	4.48	3.10	.72	3.23	3.87	2.95	1.26	4.61
Unsatisfactory public transportation	4.79	2.97	6.40	-	5.47	14.47	1.57	7.84	3.58	3.48	7.84	8.58	2.75
Any condition(s) bothersome	56.86	42.19	81.87	84.00	68.43	66.78	58.38	56.74	54.01	56.33	56.49	63.75	71.40
Two or more conditions	31.31	16.97	46.03	66.88	48.20	46.25	24.79	29.46	29.80	35.06	24.14	40.05	46.79
Conditions so Objectionable Household Wants to Move as a Percent of Total[2]													
Street noise or traffic	7.57	3.11	21.30	24.29	21.21	12.05	4.97	6.59	6.76	9.87	9.80	7.05	10.00
Streets needing repair	2.09	3.11	5.31	-	3.76	1.22	1.13	1.56	1.60	1.99	2.38	3.17	1.89
Neighborhood crime	9.99	3.11	9.74	24.00	12.01	21.72	11.08	6.02	8.63	12.25	13.61	12.70	21.41
Littered streets or lots	5.92	2.74	5.31	-	14.51	14.66	3.38	2.26	6.87	7.68	6.93	5.48	8.10
Rundown buildings	5.43	2.74	4.43	24.78	14.56	6.49	4.74	-	6.77	8.39	6.88	5.64	7.11
Non-residential activities	1.26	1.68	-	-	4.05	1.37	.40	.76	1.55	.44	2.08	1.34	1.95
Odors, smoke, or gas	1.23	.99	-	-	4.43	2.40	.74	.79	1.47	.85	1.18	2.82	.93
Unsatisfactory police protection	2.37	1.06	6.03	8.24	1.12	3.68	2.88	-	2.91	2.81	.60	3.34	3.55
Unsatisfactory hospitals or clinics	2.21	.74	3.60	-	10.00	5.01	2.51	2.93	2.08	4.36	.63	2.64	1.33
Unsatisfactory public elementary school	1.85	1.06	-	-	-	1.26	1.17	.72	2.22	.78	1.16	.24	2.81
Any condition(s) objectionable	19.81	10.09	29.34	49.07	36.65	31.49	16.87	15.52	18.14	22.30	21.17	20.68	29.36
Two or more conditions	11.11	5.53	13.34	32.24	19.78	19.63	9.39	2.26	12.14	13.99	11.25	12.65	17.91
Incomplete Reporting as a Percent of Total[2]													
Street noise or traffic	.29	-	-	-	-	-	.41	-	.59	-	-	.51	-
Streets needing repair	.37	-	-	-	3.56	-	.41	2.22	.31	-	-	-	-
Neighborhood crime	.92	1.06	-	8.59	-	-	.41	-	1.91	.88	-	.79	.90
Littered streets or lots	.25	-	-	-	-	-	.41	-	.31	-	-	-	-
Rundown buildings	.37	-	-	-	1.16	-	.80	1.45	.31	.41	-	-	1.77
Non-residential activities	.21	-	-	-	-	-	.41	-	.44	-	-	.23	-
Odors, smoke, or gas	.15	-	-	-	-	-	.41	-	.31	-	-	-	-
Unsatisfactory police protection (includes don't know)	14.37	21.19	6.19	8.59	15.61	10.03	19.15	13.53	21.00	15.99	13.91	9.17	15.84
Unsatisfactory hospitals or clinics (includes don't know)	10.04	17.92	4.59	8.59	9.51	9.96	13.50	7.01	14.97	9.26	8.37	6.03	7.54
Public Elementary School as a Percent of Total													
Households with any children aged 0-16	44.89	37.63	29.23	32.73	51.34	64.79	62.76	-	48.55	64.54	41.41	41.65	44.96
Satisfactory public elementary school	34.80	24.79	17.84	32.73	38.81	48.65	51.92	-	35.59	55.33	30.35	34.46	28.69
Unsatisfactory public elementary school	-	-	-	-	-	-	-	-	-	-	-	-	-
So bothered they want to move	-	-	-	-	-	-	-	-	-	-	-	-	-
Not reported	-	-	-	-	-	-	-	-	-	-	-	-	-
Not reported or don't know	10.09	12.84	11.38	-	12.53	16.14	10.83	-	12.96	9.22	11.06	7.20	16.27
Public elementary school less than 1 mile	28.88	19.94	20.45	32.73	42.73	33.63	47.61	.73	30.61	41.30	32.78	21.86	31.02
Public elementary school 1 mile or more	17.16	15.52	21.37	-	13.98	24.79	16.75	-	18.57	24.64	8.94	18.82	17.83
Not reported	2.19	4.33	-	-	1.23	11.06	1.60	-	2.71	2.64	2.74	2.25	.93
Households without children aged 0-16	55.11	62.37	70.77	67.27	48.66	35.21	37.24	100.00	51.45	35.46	58.59	58.35	55.04
Households with children aged 4-16	38.97	30.75	30.96	32.73	46.71	55.94	51.25	.73	38.62	56.58	31.59	33.69	40.07
Attend public school(K-12)	30.61	23.50	25.05	32.73	40.01	52.15	43.71	-	32.69	49.95	28.36	30.05	33.10
Attend private school (K-12)	2.56	1.08	5.91	-	4.13	2.51	2.25	-	1.79	2.59	.65	2.01	4.70
Attend ungraded school, preschool, etc	.76	2.17	-	-	-	-	1.83	-	.66	-	-	.37	.88
Does not attend school	1.22	2.17	-	-	-	-	3.08	.73	.98	-	1.94	.66	-
Not reported	1.83	1.84	-	-	2.57	1.29	.38	-	2.50	4.03	.65	.80	1.39

Table 3-4. **Neighborhood Quality—Renter Occupied Units**—Con.

[Numbers in thousands. ... means not applicable or sample too small. - means zero or rounds to zero.]

Characteristics	Total occupied units	Housing unit characteristics: New construction 4 yrs	Housing unit characteristics: Mobile homes	Housing unit characteristics: Physical problems: Severe	Housing unit characteristics: Physical problems: Moderate	Household characteristics: Black	Household characteristics: Hispanic	Household characteristics: Elderly (65+)	Household characteristics: Moved in past year	Household characteristics: Below poverty level	Selected subareas[1]: Area one	Selected subareas[1]: Area two	Selected subareas[1]: Area three
Public Transportation as a Percent of the Total													
With public transportation	77.22	71.66	60.80	100.00	69.44	93.21	79.85	77.01	75.74	83.29	95.57	77.35	87.65
Household uses it at least weekly	9.14	5.90	6.40	8.24	14.18	20.64	13.47	13.15	6.81	21.67	16.04	8.46	18.01
Satisfactory public transportation	8.01	5.90	-	8.24	13.18	17.44	12.28	10.97	6.65	19.03	13.70	6.85	17.06
Unsatisfactory public transportation	1.13	-	6.40	-	.99	3.21	1.19	2.18	.16	2.64	2.34	1.62	.94
Not reported	-	-	-	-	-	-	-	-	-	-	-	-	-
Household uses it less than weekly	26.20	18.28	22.51	50.39	23.79	48.56	28.92	22.17	24.37	26.54	27.24	32.41	31.57
Satisfactory public transportation	22.39	15.32	22.51	50.39	19.31	36.00	27.70	16.51	20.78	25.70	22.36	25.45	30.70
Unsatisfactory public transportation	3.51	2.97	-	-	4.48	11.27	.39	5.66	3.27	.41	4.88	6.97	.86
Not reported	.30	-	-	-	-	1.30	.83	-	.31	.43	-	-	-
Household does not use	41.58	47.48	31.89	41.37	31.48	21.70	37.46	41.69	44.26	34.65	50.45	36.48	37.14
Not reported	.28	-	-	-	-	2.30	-	-	.30	.43	1.84	-	.94
No public transportation	21.38	26.29	39.20	-	27.72	5.50	19.34	22.99	22.12	16.30	4.43	22.13	9.22
Not reported	1.40	2.05	-	-	2.84	1.30	.80	-	2.14	.41	-	.53	3.13
Neighborhood Shopping as a Percent of the Total													
Satisfactory neighborhood shopping	88.47	88.31	72.32	91.37	76.91	86.64	88.00	86.04	86.78	89.25	90.31	88.71	89.12
Less than 1 mile	69.10	59.99	36.85	91.37	60.05	75.31	72.39	67.88	67.18	72.02	86.46	66.35	72.65
1 mile or more	18.06	24.09	35.48	-	16.87	11.33	15.62	17.35	17.73	16.35	3.85	21.59	16.47
Not reported	1.31	4.24	-	-	-	-	-	.81	1.88	.87	-	.77	-
Unsatisfactory neighborhood shopping	10.63	11.69	24.08	8.63	20.87	13.36	8.93	13.96	11.80	9.35	9.69	10.04	10.88
Not reported or don't know	.89	-	3.60	-	2.22	-	3.07	-	1.42	1.41	-	1.25	-

[1]See back cover for details.
[2]Figures may not add to 100%, because more than one condition may apply to a unit or conditions are not reported.

Table 4-4. Neighborhood Quality—Occupied Units with Black Householder

[Numbers in thousands. ... means not applicable or sample too small. - means zero or rounds to zero.]

Characteristics	Total occupied units	Tenure		Housing unit characteristics				Household characteristics			Selected subareas[1]		
		Owner	Renter	New construction 4 yrs	Mobile homes	Physical problems: Severe	Physical problems: Moderate	Elderly (65+)	Moved in past year	Below poverty level	Area one	Area two	Area three
Total	34.1	19.7	14.4	5.3	.7	.3	2.9	3.6	11.1	6.7	3.7	10.3	5.7
Condition Present as a Percent of Total[2]													
Street noise or traffic	43.99	40.76	48.39	30.98	63.46	46.79	82.29	23.87	39.80	51.02	62.47	38.42	54.45
Streets needing repair	15.55	16.76	13.91	6.99	-	-	37.65	16.34	15.15	25.00	-	18.78	26.87
Neighborhood crime	32.00	24.27	42.54	16.04	63.46	100.00	73.61	-	31.09	41.67	58.54	22.59	63.03
Littered streets or lots	25.60	26.47	24.41	6.26	63.46	-	16.47	11.84	21.49	44.03	34.08	24.99	29.10
Rundown buildings	19.73	22.70	15.69	-	-	-	16.47	24.14	12.47	17.69	24.35	17.63	34.46
Non-residential activities	14.96	11.63	19.50	6.99	-	-	12.88	-	18.56	7.93	28.29	9.30	26.52
Odors, smoke, or gas	7.62	7.95	7.17	6.26	-	-	22.56	-	4.74	9.84	9.16	10.42	11.71
Any condition(s)	70.53	67.87	74.15	42.13	63.46	100.00	88.39	52.32	55.59	70.84	82.03	65.03	88.68
Two or more conditions	51.87	49.37	55.28	31.40	63.46	46.79	88.39	23.87	41.43	56.65	63.82	45.50	68.99
No conditions present	28.91	31.16	25.85	57.87	36.54	-	11.61	47.68	44.41	29.16	17.97	34.97	11.32
Not reported	.56	.97	-	-	-	-	-	-	-	-	-	-	-
Condition Bothersome as a Percent of Total[2]													
Street noise or traffic	20.57	20.91	20.11	19.10	-	46.79	23.25	12.03	16.33	20.32	33.67	22.16	26.50
Streets needing repair	9.55	9.85	9.14	6.99	-	-	31.24	16.34	10.56	12.31	-	17.26	11.71
Neighborhood crime	21.41	15.34	29.69	4.89	-	100.00	43.64	-	19.99	25.61	44.75	14.95	54.98
Littered streets or lots	18.50	17.74	19.55	6.26	63.46	-	16.47	11.84	12.83	36.26	34.08	17.35	17.81
Rundown buildings	12.72	12.34	13.25	-	-	-	16.47	11.81	10.87	15.07	19.50	8.44	23.17
Non-residential activities	1.06	-	2.51	-	-	-	6.79	-	1.78	-	4.45	-	3.48
Odors, smoke, or gas	5.63	7.05	3.70	6.26	-	-	16.47	-	1.68	9.84	9.16	5.64	8.46
Unsatisfactory police protection	13.69	12.64	15.11	6.26	-	-	37.65	11.84	6.53	21.43	13.93	12.15	20.31
Unsatisfactory hospitals or clinics	18.14	16.69	19.84	11.69	63.46	-	31.24	24.36	19.31	28.14	4.63	29.04	11.91
Unsatisfactory neighborhood shopping	16.16	18.21	13.36	24.74	-	-	16.47	39.10	16.29	26.60	18.67	14.47	16.33
Unsatisfactory public elementary school	3.06	2.01	4.48	-	63.46	-	-	-	1.66	6.85	-	3.83	3.25
Unsatisfactory public transportation	8.73	4.51	14.47	12.37	63.46	-	-	-	8.20	9.44	4.85	16.61	-
Any condition(s) bothersome	63.35	60.83	66.78	60.84	63.46	100.00	58.42	79.09	50.97	69.89	68.80	68.02	74.86
Two or more conditions	39.86	35.17	46.25	25.63	63.46	46.79	44.44	36.20	33.46	46.81	42.75	42.08	48.06
Conditions so Objectionable Household Wants to Move as a Percent of Total[2]													
Street noise or traffic	9.68	7.93	12.05	-	-	46.79	23.25	-	9.67	17.63	22.47	5.93	14.84
Streets needing repair	1.92	2.43	1.22	-	-	-	16.47	-	1.59	9.69	-	1.71	8.46
Neighborhood crime	13.38	7.23	21.72	-	-	46.79	43.64	-	16.69	22.93	33.54	10.80	24.59
Littered streets or lots	9.41	5.56	14.66	-	-	-	16.47	-	12.83	20.45	22.87	7.73	17.81
Rundown buildings	6.04	4.25	8.49	-	-	-	16.47	-	6.34	15.07	9.16	5.23	14.61
Non-residential activities	.58	-	1.37	-	-	-	6.79	-	1.78	-	-	-	3.48
Odors, smoke, or gas	2.95	3.35	2.40	-	-	-	16.47	-	1.68	9.84	9.16	1.80	8.46
Unsatisfactory police protection	4.04	4.30	3.68	-	-	-	22.87	-	1.70	9.71	9.29	-	11.75
Unsatisfactory hospitals or clinics	3.52	2.43	5.01	-	-	-	16.47	-	6.51	15.16	4.63	1.80	8.46
Unsatisfactory public elementary school	.54	-	1.28	-	-	-	-	-	1.66	-	-	-	3.25
Any condition(s) objectionable	20.66	12.71	31.49	-	-	46.79	43.64	-	21.52	28.32	47.04	16.74	27.84
Two or more conditions	12.06	6.51	19.63	-	-	46.79	29.66	-	16.31	25.70	22.38	7.73	27.84
Incomplete Reporting as a Percent of Total[2]													
Street noise or traffic	.56	.97	-	-	-	-	-	-	-	-	-	-	-
Streets needing repair	1.81	3.15	-	-	-	-	-	11.84	-	6.34	-	-	-
Neighborhood crime	.56	.97	-	-	-	-	-	-	-	-	-	-	-
Littered streets or lots	.56	.97	-	-	-	-	-	-	-	-	-	-	-
Rundown buildings	.56	.97	-	-	-	-	-	-	-	-	-	-	-
Non-residental activities	.56	.97	-	-	-	-	-	-	-	-	-	-	-
Odors, smoke, or gas	.56	.97	-	-	-	-	-	-	-	-	-	-	-
Unsatisfactory police protection (includes don't know)	11.57	12.69	10.03	6.26	-	-	6.10	26.22	16.15	16.35	4.85	5.84	6.70
Unsatisfactory hospitals or clinics (includes don't know)	5.96	3.03	9.96	6.99	-	-	6.10	-	12.94	7.74	4.26	3.94	-
Public Elementary School as a Percent of Total													
Households with any children aged 0-16	52.22	43.23	64.79	48.24	100.00	46.79	48.85	-	69.85	66.35	60.10	47.58	61.73
Satisfactory public elementary school	39.46	32.90	48.65	23.52	100.00	46.79	48.85	-	48.87	56.46	55.55	31.66	56.98
Unsatisfactory public elementary school	-	-	-	-	-	-	-	-	-	-	-	-	-
So bothered they want to move	-	-	-	-	-	-	-	-	-	-	-	-	-
Not reported	-	-	-	-	-	-	-	-	-	-	-	-	-
Not reported or don't know	12.75	10.33	16.14	24.72	-	-	-	-	20.98	9.90	4.55	15.91	4.75
Public elementary school less than 1 mile	28.76	25.28	33.63	11.15	173.68	46.79	36.55	-	33.68	48.36	41.51	12.84	47.01
Public elementary school 1 mile or more	18.74	14.41	24.79	23.11	100.00	-	12.30	-	29.53	15.96	13.95	32.72	18.08
Not reported	7.87	5.58	11.06	13.99	-	-	-	-	8.33	9.39	4.63	6.00	-
Households without children aged 0-16	47.78	56.77	35.21	51.76	-	53.21	51.15	100.00	30.15	33.65	39.90	52.42	38.27
Households with children aged 4-16	46.55	39.83	55.94	29.37	273.68	46.79	42.75	-	56.37	69.30	55.98	38.79	66.65
Attend public school(K-12)	41.33	33.59	52.15	29.37	273.68	46.79	42.75	-	50.72	63.81	55.98	33.02	60.34
Attend private school (K-12)	4.11	5.25	2.51	-	-	-	-	-	4.02	5.49	-	5.77	6.31
Attend ungraded school, preschool, etc	-	-	-	-	-	-	-	-	-	-	-	-	-
Does not attend school	-	-	-	-	-	-	-	-	-	-	-	-	-
Not reported	1.11	.99	1.29	-	-	-	-	-	1.62	-	-	-	-

Table 4-4. **Neighborhood Quality—Occupied Units with Black Householder**—Con.

[Numbers in thousands. ... means not applicable or sample too small. - means zero or rounds to zero.]

Characteristics	Total occupied units	Tenure		Housing unit characteristics				Household characteristics			Selected subareas[1]		
		Owner	Renter	New construction 4 yrs	Mobile homes	Physical problems: Severe	Physical problems: Moderate	Elderly (65+)	Moved in past year	Below poverty level	Area one	Area two	Area three
Public Transportation as a Percent of the Total													
With public transportation	81.54	72.98	93.21	75.78	100.00	100.00	100.00	81.95	81.51	77.53	95.37	85.80	100.00
Household uses it at least weekly	15.30	11.38	20.64	6.52	63.46	-	45.40	12.89	14.74	49.20	29.45	6.89	17.76
Satisfactory public transportation	13.95	11.38	17.44	6.52	-	-	45.40	12.89	14.74	42.35	29.45	6.89	17.76
Unsatisfactory public transportation	1.36	-	3.21	-	63.46	-	-	-	-	6.85	-	-	-
Not reported	-	-	-	-	-	-	-	-	-	-	-	-	-
Household uses it less than weekly	38.54	31.19	48.56	50.16	36.54	100.00	27.66	24.34	30.37	17.77	36.29	56.89	56.16
Satisfactory public transportation	30.62	26.68	36.00	37.79	36.54	100.00	27.66	24.34	20.48	12.40	31.44	40.28	56.16
Unsatisfactory public transportation	7.37	4.51	11.27	12.37	-	-	-	-	8.20	2.59	4.85	16.61	-
Not reported	.55	-	1.30	-	-	-	-	-	1.69	2.77	-	-	-
Household does not use	26.72	30.40	21.70	19.10	-	-	26.94	24.72	34.85	10.57	20.69	22.02	26.07
Not reported	.97	-	2.30	-	-	-	-	-	1.55	-	8.94	-	-
No public transportation	17.36	26.06	5.50	24.22	-	-	-	38.05	18.49	22.47	4.63	14.20	-
Not reported	1.11	.97	1.30	-	-	-	-	-	-	-	-	-	-
Neighborhood Shopping as a Percent of the Total													
Satisfactory neighborhood shopping	82.71	79.83	86.64	75.26	100.00	100.00	83.53	60.90	83.71	73.40	81.33	85.53	80.22
Less than 1 mile	69.14	64.62	75.31	47.98	100.00	100.00	83.53	49.09	72.74	59.37	81.33	67.48	65.31
1 mile or more	13.57	15.22	11.33	27.28	-	-	-	11.81	10.97	14.03	-	18.05	14.91
Not reported	-	-	-	-	-	-	-	-	-	-	-	-	-
Unsatisfactory neighborhood shopping	16.16	18.21	13.36	24.74	-	-	16.47	39.10	16.29	26.60	18.67	14.47	16.33
Not reported or don't know	1.13	1.96	-	-	-	-	-	-	-	-	-	-	3.45

[1]See back cover for details.
[2]Figures may not add to 100%, because more than one condition may apply to a unit or conditions are not reported.

Table 5-4. Neighborhood Quality—Occupied Units with Hispanic Householder

[Numbers in thousands. ... means not applicable or sample too small. - means zero or rounds to zero.]

Characteristics	Total occupied units	Tenure		Housing unit characteristics				Household characteristics			Selected subareas[1]		
						Physical problems							
		Owner	Renter	New construction 4 yrs	Mobile homes	Severe	Moderate	Elderly (65+)	Moved in past year	Below poverty level	Area one	Area two	Area three
Total	99.6	55.0	44.6	10.6	2.8	.7	3.9	9.3	26.0	17.1	10.0	27.9	12.9
Condition Present as a Percent of Total[2]													
Street noise or traffic	35.03	35.32	34.68	20.50	23.91	49.10	24.76	44.82	28.29	34.27	53.70	30.98	50.42
Streets needing repair	17.14	18.67	15.27	17.41	23.91	-	13.24	16.40	12.11	14.58	10.90	22.33	11.05
Neighborhood crime	22.43	20.72	24.54	16.30	11.25	47.31	15.24	17.28	23.13	31.44	29.33	23.27	38.93
Littered streets or lots	20.68	23.84	16.79	10.38	38.15	-	29.60	25.70	14.89	18.28	21.03	20.20	39.17
Rundown buildings	19.08	22.10	15.36	6.46	23.59	47.31	13.39	16.46	19.25	21.11	33.03	23.74	34.24
Non-residential activities	22.59	21.71	23.67	17.02	26.90	73.58	33.91	45.77	25.98	22.52	21.87	15.40	41.65
Odors, smoke, or gas	9.02	11.09	6.47	-	8.37	-	-	5.11	3.64	2.47	-	11.61	16.06
Any condition(s)	68.13	70.99	64.60	49.74	55.87	100.00	67.63	78.07	64.66	67.31	76.96	69.28	83.89
Two or more conditions	41.54	43.06	39.67	23.37	47.50	47.31	44.69	48.24	35.83	45.75	49.85	44.92	57.97
No conditions present	31.69	29.01	34.99	50.26	44.13	-	32.37	21.93	34.64	32.69	23.04	30.72	16.11
Not reported	.18	-	.41	-	-	-	-	-	.70	-	-	-	-
Condition Bothersome as a Percent of Total[2]													
Street noise or traffic	17.26	18.41	15.85	9.64	9.35	-	4.58	15.93	11.27	12.07	31.79	17.19	32.46
Streets needing repair	10.91	12.35	9.14	10.55	9.35	-	8.78	10.20	9.72	12.33	4.27	16.24	8.09
Neighborhood crime	16.32	16.61	20.42	16.30	11.25	24.63	9.04	11.10	20.21	26.69	18.07	17.10	34.79
Littered streets or lots	14.14	15.86	12.00	7.92	11.25	-	19.21	16.15	10.79	11.45	15.26	15.02	27.80
Rundown buildings	11.04	14.43	6.87	3.52	11.25	24.63	-	4.66	9.51	6.42	17.12	11.59	22.34
Non-residential activities	4.10	5.33	2.58	-	-	-	8.89	5.11	2.35	3.58	1.77	2.44	1.37
Odors, smoke, or gas	6.06	8.20	3.42	-	8.37	-	-	5.11	.70	-	-	7.59	13.21
Unsatisfactory police protection	14.76	16.76	12.30	16.37	25.81	-	28.22	14.46	13.11	19.21	8.98	24.04	26.68
Unsatisfactory hospitals or clinics	14.07	14.89	13.06	20.03	12.34	-	32.29	15.53	16.17	19.34	4.81	25.17	10.54
Unsatisfactory neighborhood shopping	10.15	11.14	8.93	8.88	11.64	26.42	20.79	14.85	9.33	3.36	11.56	15.29	16.59
Unsatisfactory public elementary school	6.17	8.67	3.10	8.91	18.71	-	4.58	4.99	3.74	3.01	4.94	7.93	11.29
Unsatisfactory public transportation	2.06	2.45	1.57	-	-	-	-	11.43	.68	1.01	11.99	.63	1.43
Any condition(s) bothersome	60.07	61.45	58.38	60.17	78.88	51.04	66.38	70.14	59.83	55.85	71.05	70.88	72.00
Two or more conditions	31.25	36.49	24.79	26.75	20.60	24.63	36.75	34.31	21.58	28.03	26.88	39.31	48.82
Conditions so Objectionable Household Wants to Move as a Percent of Total[2]													
Street noise or traffic	6.26	7.30	4.97	4.40	9.35	-	4.58	-	2.04	6.67	11.39	8.53	11.96
Streets needing repair	2.30	3.25	1.13	-	-	-	-	-	.63	-	-	5.43	1.27
Neighborhood crime	9.57	8.34	11.08	2.30	11.25	24.63	4.58	9.33	8.91	11.51	16.36	11.19	23.13
Littered streets or lots	4.11	4.71	3.38	-	-	-	4.58	-	2.47	4.51	4.10	1.20	11.34
Rundown buildings	5.14	5.47	4.74	-	11.25	24.63	-	-	4.25	5.34	5.75	3.57	14.44
Non-residential activities	1.04	1.56	.40	-	-	-	-	-	.68	-	1.77	2.44	-
Odors, smoke, or gas	2.38	3.71	.74	-	-	-	-	-	-	-	-	4.51	7.26
Unsatisfactory police protection	4.24	5.36	2.88	3.15	11.25	-	-	-	5.58	4.28	4.10	6.13	10.35
Unsatisfactory hospitals or clinics	2.98	3.36	2.51	3.15	-	-	9.40	1.87	2.59	4.14	-	5.84	3.63
Unsatisfactory public elementary school	1.96	2.60	1.17	-	-	-	4.58	-	1.31	1.05	3.41	1.56	5.03
Any condition(s) objectionable	17.30	17.64	16.87	9.85	20.60	24.63	9.40	11.21	12.27	14.60	19.93	22.47	27.07
Two or more conditions	8.87	8.45	9.39	3.15	11.25	24.63	4.58	-	9.94	9.60	11.35	11.19	15.91
Incomplete Reporting as a Percent of Total[2]													
Street noise or traffic	.18	-	.41	-	-	-	-	-	.70	-	-	-	-
Streets needing repair	.18	-	.41	-	-	-	-	-	.70	-	-	-	-
Neighborhood crime	.56	.68	.41	-	-	-	-	-	2.13	1.14	1.77	-	1.51
Littered streets or lots	.18	-	.41	-	-	-	-	-	.70	-	-	-	-
Rundown buildings	.36	-	.80	-	-	-	4.53	-	.70	1.04	-	-	1.37
Non-residental activities	.62	.79	.41	-	-	-	-	-	.70	-	-	1.56	-
Odors, smoke, or gas	.18	-	.41	-	-	-	-	-	.70	-	-	-	-
Unsatisfactory police protection (includes don't know)	15.13	11.87	19.15	24.28	11.64	-	23.61	9.46	28.86	25.74	21.34	13.72	8.20
Unsatisfactory hospitals or clinics (includes don't know)	8.48	4.40	13.50	13.49	11.64	26.27	8.68	3.81	22.34	15.78	3.32	6.37	5.48
Public Elementary School as a Percent of Total													
Households with any children aged 0-16	61.69	60.78	62.76	77.84	39.79	51.04	70.40	9.97	72.62	67.69	57.18	62.53	58.30
Satisfactory public elementary school	53.52	54.89	51.92	54.54	24.61	51.04	65.67	4.92	55.18	61.17	54.63	56.47	45.07
Unsatisfactory public elementary school	-	-	-	-	-	-	-	-	-	-	-	-	-
So bothered they want to move	-	-	-	-	-	-	-	-	-	-	-	-	-
Not reported	-	-	-	-	-	-	-	-	-	-	-	-	-
Not reported or don't know	6.18	5.89	10.83	23.30	15.18	-	4.72	5.05	17.44	6.52	2.55	6.06	13.23
Public elementary school less than 1 mile	48.73	49.70	47.61	62.72	25.48	51.04	50.27	10.31	56.92	49.71	31.90	45.38	46.85
Public elementary school 1 mile or more	18.52	20.04	16.75	24.90	25.82	-	20.21	4.92	18.23	21.08	30.47	23.38	24.18
Not reported	1.03	.53	1.60	-	11.51	-	4.72	-	1.35	-	-	2.38	-
Households without children aged 0-16	38.31	39.22	37.24	22.16	60.21	48.96	29.60	90.03	27.38	32.31	42.82	37.47	41.70
Households with children aged 4-16	57.87	63.58	51.25	74.11	36.12	51.04	76.97	15.22	60.48	59.19	56.03	61.76	60.85
Attend public school(K-12)	46.85	49.56	43.71	59.83	36.12	51.04	70.48	4.92	49.17	54.88	45.34	55.19	50.68
Attend private school (K-12)	5.79	8.84	2.25	6.56	-	-	6.49	10.31	3.15	1.05	9.09	2.86	4.64
Attend ungraded school, preschool, etc	.85	-	1.83	3.86	-	-	-	-	1.48	-	-	-	1.44
Does not attend school	2.76	2.50	3.08	3.86	-	-	-	-	4.82	1.12	1.60	3.06	4.09
Not reported	1.62	2.68	.38	-	-	-	-	-	1.86	2.14	-	.64	-

Table 5-4. **Neighborhood Quality—Occupied Units with Hispanic Householder**—Con.

[Numbers in thousands. ... means not applicable or sample too small. - means zero or rounds to zero.]

Characteristics	Total occupied units	Tenure		Housing unit characteristics				Household characteristics			Selected subareas[1]		
		Owner	Renter	New construction 4 yrs	Mobile homes	Physical problems: Severe	Physical problems: Moderate	Elderly (65+)	Moved in past year	Below poverty level	Area one	Area two	Area three
Public Transportation as a Percent of the Total													
With public transportation	77.56	75.70	79.85	58.25	67.72	100.00	82.38	72.85	71.17	78.97	94.45	73.22	89.63
Household uses it at least weekly	9.38	6.06	13.47	3.52	-	-	19.41	16.61	6.41	28.20	24.68	7.47	17.37
Satisfactory public transportation	8.85	6.06	12.28	3.52	-	-	19.41	14.74	6.41	27.20	22.98	6.84	15.94
Unsatisfactory public transportation	.53	-	1.19	-	-	-	-	1.87	-	1.01	1.72	.63	1.43
Not reported	-	-	-	-	-	-	-	-	-	-	-	-	-
Household uses it less than weekly	28.99	29.05	28.92	20.26	23.59	50.90	15.47	27.93	29.33	25.73	25.57	29.73	38.11
Satisfactory public transportation	27.09	26.60	27.70	20.26	23.59	50.90	15.47	18.37	28.00	25.73	15.29	29.73	38.11
Unsatisfactory public transportation	1.52	2.45	.39	-	-	-	-	9.56	.66	-	10.28	-	-
Not reported	.37	-	.83	-	-	-	-	-	.67	-	-	-	-
Household does not use	39.19	40.60	37.46	34.48	44.13	49.10	47.50	28.31	35.43	25.04	44.21	36.01	34.15
Not reported	-	-	-	-	-	-	-	-	-	-	-	-	-
No public transportation	22.08	24.30	19.34	41.75	32.28	-	17.62	27.15	28.13	21.03	5.55	26.78	10.37
Not reported	.36	-	.80	-	-	-	-	-	.70	-	-	-	-
Neighborhood Shopping as a Percent of the Total													
Satisfactory neighborhood shopping	87.82	87.67	88.00	91.12	88.36	73.58	65.94	85.15	86.33	92.05	88.44	83.25	83.41
Less than 1 mile	69.92	67.92	72.39	74.26	45.68	73.58	47.71	49.52	73.75	76.33	74.04	59.86	72.45
1 mile or more	17.90	19.75	15.62	16.83	42.69	-	18.23	35.63	12.58	15.72	14.40	23.39	10.96
Not reported	-	-	-	-	-	-	-	-	-	-	-	-	-
Unsatisfactory neighborhood shopping	10.15	11.14	8.93	8.88	11.64	26.42	20.79	14.85	9.33	3.36	11.56	15.29	16.59
Not reported or don't know	2.03	1.19	3.07	-	-	-	13.27	-	4.34	4.59	-	1.46	-

[1]See back cover for details.
[2]Figures may not add to 100%, because more than one condition may apply to a unit or conditions are not reported.

Metropolitan Statistical Area

Rochester, NY

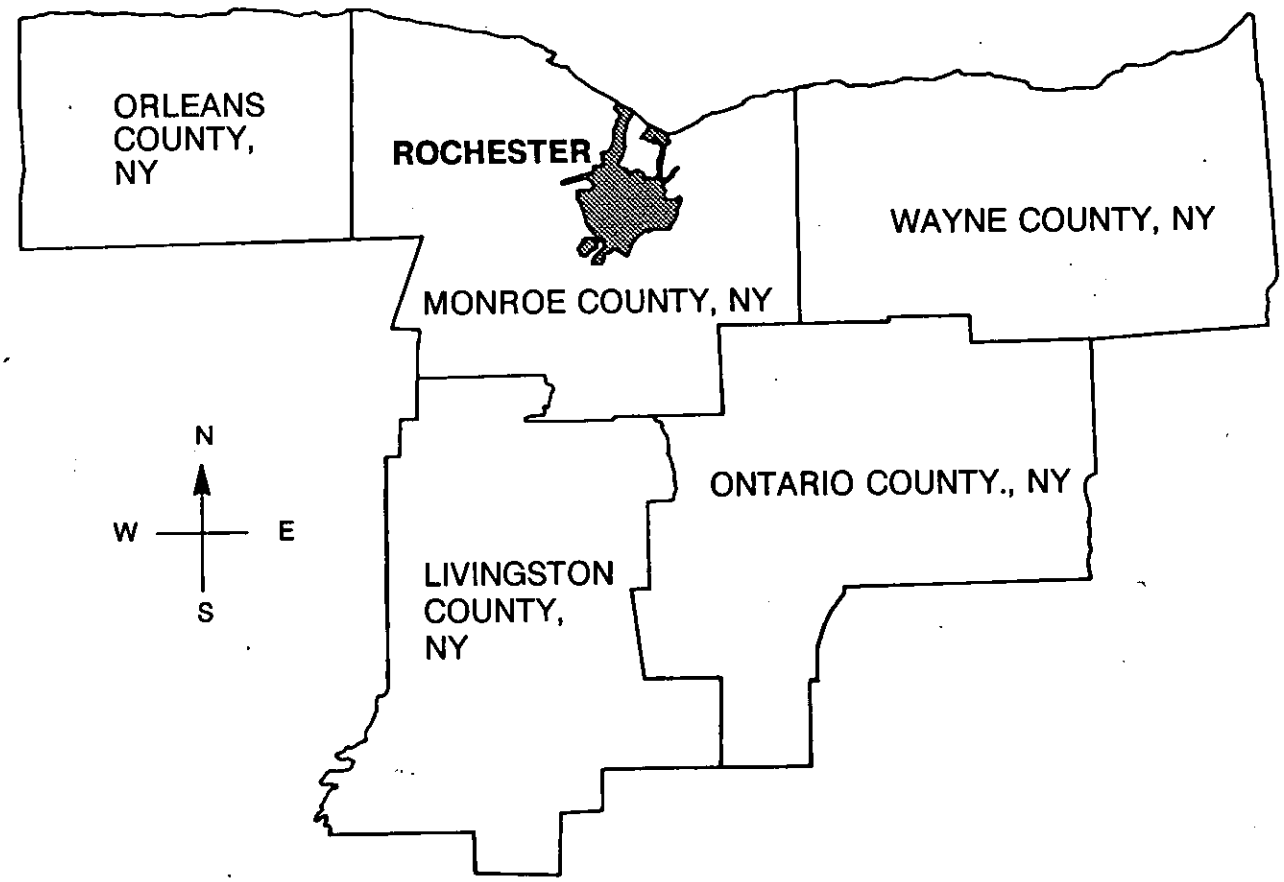

0 5 10 15 20 Miles

Central Cities in this MSA

County Line

Table 1-1. General Characteristics by Family Type—Occupied Units

[Numbers in thousands. ... means not applicable or sample too small. - means zero or rounds to zero.]

	Characteristics	All households	Family households										
				Married couple					Male householder, no wife present				
					With own children under 18					With own children under 18			
						Race of householder					Race of householder		
			Total	Total	Total	White	Black	Hhldr of Hispanic origin	Total	Total	White	Black	Hhldr of Hispanic origin
1	**Total**	**360.8**	**263.5**	**211.6**	**106.7**	**98.1**	**6.2**	**1.9**	**11.9**	**6.6**	**5.9**	**.8**	**.1**
	Tenure												
2	Owner occupied	248.0	208.2	181.0	91.8	85.7	4.2	1.4	8.2	4.3	3.8	.4	.1
3	Percent of all occupied	68.7	79.0	85.5	86.1	87.4	67.3	73.2	69.5	64.1	65.0	56.8	100.0
4	Renter occupied	112.8	55.3	30.6	14.8	12.4	2.0	.5	3.6	2.4	2.1	.3	-
	Units in Structure												
5	1, detached	239.4	205.5	177.0	92.2	85.9	4.3	1.5	7.8	4.3	3.7	.5	-
6	1, attached	13.5	9.4	5.9	3.1	2.9	.3	-	.9	.3	.3	.1	-
7	2 to 4	54.6	28.4	15.9	7.4	6.3	1.1	.4	2.0	1.3	1.2	.2	.1
8	5 to 9	23.5	9.0	4.5	1.1	.9	.2	-	.8	.5	.5	-	-
9	10 to 19	12.5	4.8	3.7	.6	.5	.1	-	.3	.1	.1	-	-
10	20 to 49	3.2	.7	.3	.1	.1	-	-	-	-	-	-	-
11	50 or more	7.2	1.7	.9	.4	.1	.1	-	.1	.1	.1	-	-
12	Mobile home or trailer	6.9	3.9	3.4	1.6	1.5	.2	-	-	-	-	-	-
	Year Structure Built[1]												
13	1990 to 1994	-	-	-	-	-	-	-	-	-	-	-	-
14	1985 to 1989	6.7	5.5	5.1	3.5	3.5	-	.1	.2	.1	.1	-	-
15	1980 to 1984	12.5	10.0	9.8	6.7	6.0	.3	.1	-	-	-	-	-
16	1975 to 1979	22.5	18.0	16.0	11.2	10.9	.1	.2	.8	.4	.4	-	-
17	1970 to 1974	39.8	25.7	20.3	11.5	10.8	.1	-	1.6	1.1	.9	.2	-
18	1960 to 1969	66.9	49.1	42.7	19.8	19.1	.5	.1	1.0	.1	.1	-	-
19	1950 to 1959	43.8	36.2	30.8	10.8	10.0	.8	-	.7	.5	.5	-	-
20	1940 to 1949	17.6	14.0	11.8	4.1	4.1	-	-	.7	.2	.2	-	-
21	1930 to 1939	27.7	20.4	15.6	8.5	7.0	1.3	.6	1.1	.7	.5	.2	-
22	1920 to 1929	33.6	22.8	16.2	7.1	5.7	1.2	.3	1.7	.8	.8	-	-
23	1919 or earlier	89.5	61.6	43.3	23.4	20.9	2.0	.5	4.1	2.8	2.3	.4	.1
24	**Median**	**1953**	**1954**	**1956**	**1960**	**1961**	**1929**	**...**	**1931**	**1927**	**1928**	**...**	**...**
	Age of Householder												
25	Under 25 years	21.1	9.7	5.7	2.4	2.3	.1	.2	1.0	.5	.5	-	-
26	25 to 29	38.8	25.2	18.9	11.9	10.8	1.0	.2	1.6	1.0	1.0	-	-
27	30 to 34	43.7	34.1	28.8	22.4	20.9	.9	.4	1.2	.9	.7	.2	-
28	35 to 44	81.6	69.1	53.6	45.0	41.0	2.8	.5	3.6	2.9	2.5	.4	.1
29	45 to 54	55.2	45.8	39.5	19.7	18.6	.8	.5	1.6	.9	.8	.2	-
30	55 to 64	50.8	40.0	33.4	4.5	3.8	.7	.1	1.5	.4	.4	-	-
31	65 to 74	42.1	27.2	23.1	.7	.6	.1	-	.8	-	-	-	-
32	75 years and over	27.4	12.3	8.6	-	-	-	-	.6	-	-	-	-
33	**Median**	**44**	**44**	**45**	**39**	**39**	**39**	**...**	**41**	**38**	**38**	**...**	**...**
	Persons 65 Years Old and Over												
34	None	283.9	216.8	174.3	104.0	95.9	6.1	1.7	9.9	6.5	5.7	.8	.1
35	1 person	51.9	21.8	13.9	2.5	2.2	.1	.2	2.0	.2	.2	-	-
36	2 persons or more	24.9	24.9	23.4	.2	-	-	-	-	-	-	-	-
	Persons												
37	1 person	78.7	...	...	...	...	...	...	...	...	...	...	...
38	2 persons	111.9	97.5	74.5	...	...	...	...	4.5	1.9	1.9	-	-
39	3 persons	61.9	58.3	42.9	26.0	23.6	1.6	.5	3.5	1.9	1.7	.2	-
40	4 persons	67.1	66.5	56.9	47.2	44.3	2.4	.6	2.7	2.0	1.5	.5	.1
41	5 persons	29.8	29.6	27.1	24.4	22.6	1.5	.3	.8	.7	.6	.1	-
42	6 persons	7.7	7.7	7.0	6.2	5.2	.5	.3	.4	.2	.2	-	-
43	7 persons or more	3.8	3.8	3.3	2.9	2.5	.3	.2	-	-	-	-	-
44	**Median**	**2.4**	**3.1**	**3.2**	**4.1**	**4.1**	**4.2**	**...**	**2.9**	**3.3**	**3.1**	**...**	**...**
	Rooms												
45	1 room	1.7	.1	-	-	-	-	-	-	-	-	-	-
46	2 rooms	4.4	.2	.1	-	-	-	-	-	-	-	-	-
47	3 rooms	34.5	7.6	5.3	.9	.6	.3	.1	.2	.2	.2	-	-
48	4 rooms	51.1	26.4	16.5	6.0	4.7	1.0	.1	1.9	.9	.9	-	-
49	5 rooms	52.0	36.7	25.5	10.6	10.3	.3	.3	2.4	1.7	1.6	.1	-
50	6 rooms	75.8	63.1	50.2	23.5	21.4	1.9	.4	2.5	2.0	1.5	.4	-
51	7 rooms	62.1	56.5	48.0	23.9	22.2	1.2	.4	2.2	.9	.9	-	.1
52	8 rooms	44.7	41.7	37.3	24.3	22.3	1.1	.2	1.8	.4	.3	.1	-
53	9 rooms	20.9	18.7	17.3	10.9	10.2	.4	-	.4	.4	.2	.2	-
54	10 rooms or more	13.5	12.4	11.5	6.6	6.4	-	.4	.4	.3	.3	-	-
55	**Median**	**6.0**	**6.5**	**6.7**	**7.0**	**7.0**	**6.3**	**...**	**6.1**	**5.8**	**5.7**	**...**	**...**
	Persons Per Room												
56	0.50 or less	245.2	155.4	123.9	37.5	36.0	.9	.4	7.4	3.5	3.2	.3	-
57	0.51 to 1.00	112.6	105.1	85.8	67.4	60.6	5.2	1.2	4.3	2.9	2.5	.4	.1
58	1.01 to 1.50	2.7	2.6	1.7	1.7	1.5	.2	.3	.2	.2	.2	-	-
59	1.51 or more	.3	.3	.2	.1	.1	-	-	-	-	-	-	-

[1]For mobile homes, oldest category is 1939 or earlier.

Family households—Con.					Nonfamily households							
Female householder, no husband present												
	With own children under 18					Living alone				Other nonfamily		
		Race of householder				Male		Female				
Total	Total	White	Black	Hhldr of Hispanic origin	Total	Total	65 and over	Total	65 and over	Male	Female	
40.0	**22.9**	**15.9**	**6.7**	**1.7**	**97.3**	**31.8**	**7.4**	**46.8**	**22.0**	**11.0**	**7.6**	**1**
18.9	7.6	6.4	1.3	.3	39.8	12.6	4.3	21.6	11.1	3.9	1.7	2
47.3	33.4	40.0	19.0	16.6	40.9	39.5	57.4	46.1	50.3	35.6	22.8	3
21.1	15.2	9.6	5.4	1.4	57.5	19.3	3.2	25.3	10.9	7.1	5.9	4
20.7	9.6	7.2	2.4	.8	33.9	11.7	3.8	16.9	9.6	3.7	1.6	5
2.6	1.9	1.0	.9	-	4.1	1.3	.3	1.5	.3	.9	.4	6
10.5	7.8	4.7	2.9	.8	26.2	9.0	1.2	11.5	4.1	2.9	2.7	7
3.7	2.3	2.0	.3	.1	14.4	4.3	.8	7.4	2.8	1.5	1.3	8
.9	.4	.4	-	-	7.7	2.9	.2	2.9	1.1	1.1	.9	9
.4	.2	.2	-	-	2.5	.6	.2	1.6	.7	.2	.2	10
.7	.2	-	.2	-	5.5	1.2	.5	3.4	2.7	.6	.3	11
.5	.4	.4	-	-	3.0	.9	.5	1.7	.8	.2	.2	12
-	-	-	-	-	-	-	-	-	-	-	-	13
.2	.2	.2	-	-	1.2	.1	-	.4	.2	.5	.1	14
.1	-	-	-	-	2.6	.4	.1	1.9	1.6	.2	.1	15
1.3	.7	.5	.2	-	4.5	1.4	.2	2.5	1.3	.4	.2	16
3.9	2.1	1.7	.4	-	14.2	4.9	1.2	6.5	2.6	1.4	1.4	17
5.4	1.9	1.5	.4	.1	17.8	5.0	1.6	9.2	3.7	1.8	1.8	18
4.7	1.7	1.3	.4	-	7.6	2.6	.5	4.0	2.4	.6	.4	19
1.6	.8	.6	.2	-	3.6	.8	-	2.3	1.2	.3	.3	20
3.7	2.7	1.9	.8	.1	7.2	2.2	.5	3.8	1.2	.6	.6	21
4.8	3.3	1.6	1.7	.6	10.9	4.5	.8	4.1	1.3	1.9	.4	22
14.2	9.4	6.5	2.6	1.0	27.8	9.9	2.6	12.2	6.4	3.4	2.3	23
1932	**1926**	**1929**	**1924**	**...**	**1948**	**1937**	**1940**	**1953**	**1954**	**1933**	**1955**	**24**
3.0	2.7	1.8	.8	.6	11.4	3.2	...	2.2	...	3.3	2.8	25
4.8	4.5	2.6	1.9	.3	13.6	5.2	...	3.7	...	2.6	2.1	26
4.0	4.0	2.5	1.4	-	9.7	3.8	...	2.9	...	2.0	.9	27
11.9	10.2	7.8	2.3	.8	12.5	4.5	...	5.8	...	1.8	.4	28
4.7	1.5	1.1	.3	-	9.4	4.4	...	3.6	...	.6	.8	29
5.1	.2	.2	-	-	10.8	3.3	...	6.7	...	.4	.4	30
3.3	-	-	-	-	14.9	4.2	4.2	10.4	10.4	.2	.1	31
3.1	-	-	-	-	15.0	3.2	3.2	11.8	11.8	-	.2	32
42	**35**	**36**	**33**	**...**	**47**	**43**	**74**	**63**	**75+**	**29**	**28**	**33**
32.6	22.7	15.8	6.7	1.7	67.1	24.4	...	24.8	...	10.6	7.3	34
6.0	.2	.2	-	-	30.1	7.4	7.4	22.0	22.0	.4	.3	35
1.4	-	-	-	-	.1	...	...	...	...	-	.1	36
...	...	...	...	...	78.7	31.8	7.4	46.8	22.0	...	...	37
18.6	7.5	5.3	2.1	.4	14.4	...	...	...	...	8.0	6.3	38
11.9	8.1	5.8	2.2	.5	3.5	...	...	...	...	2.3	1.3	39
6.9	5.3	3.9	1.4	.5	.6	...	...	...	...	.6	-	40
1.7	1.3	.8	.5	.3	.2	...	...	...	...	.2	-	41
.4	.4	-	.3	-	-	...	...	...	...	-	-	42
.6	.3	.1	.2	.1	-	...	...	...	...	-	-	43
2.6	**3.0**	**3.0**	**3.1**	**...**	**1.5-**	**...**	**...**	**...**	**...**	**2.2**	**2.1**	**44**
.1	.1	.1	-	-	1.6	.8	-	.6	.2	-	-	45
.1	-	-	-	-	4.2	2.4	.3	1.5	.4	.1	.2	46
2.1	1.3	1.0	.2	.2	27.0	9.8	1.6	14.2	7.1	1.8	1.1	47
6.0	5.7	4.4	1.1	.3	24.6	6.4	1.4	10.8	4.6	3.9	3.6	48
8.7	4.9	3.0	1.9	.2	15.3	3.4	1.1	8.8	3.4	2.3	.8	49
10.4	5.8	4.0	1.9	.7	12.7	5.3	1.7	5.0	2.7	1.3	1.1	50
6.4	3.5	2.3	1.2	.2	5.6	1.5	.4	2.5	1.6	1.2	.5	51
2.6	1.2	.8	.4	.1	3.0	1.2	.5	1.6	1.3	-	.2	52
1.0	.3	.3	-	-	2.1	.6	.2	1.2	.5	.3	.1	53
.5	.2	.2	-	-	1.1	.4	-	.4	.2	.1	.1	54
5.6	**5.4**	**5.3**	**5.6**	**...**	**4.1**	**4.0**	**4.6**	**4.1**	**4.2**	**4.4**	**4.2**	**55**
24.2	10.7	7.4	3.4	.6	89.7	31.1	7.4	46.0	21.8	7.1	5.5	56
15.0	11.5	8.3	3.0	1.0	7.5	.8	-	.8	.2	3.8	2.1	57
.7	.6	.1	.4	.1	.1	-	-	-	-	.1	-	58
.1	.1	.1	-	-	-	-	-	-	-	-	-	59

Table 1-2. Financial Characteristics by Family Type—Occupied Units

[Numbers in thousands. ... means not applicable or sample too small. - means zero or rounds to zero.]

	Characteristics	All households	Family households										
				Married couple					Male householder, no wife present				
					With own children under 18					With own children under 18			
						Race of householder					Race of householder		
			Total	Total	Total	White	Black	Hhldr of Hispanic origin	Total	Total	White	Black	Hhldr of Hispanic origin
1	**Total**	360.8	263.5	211.6	106.7	98.1	6.2	1.9	11.9	6.6	5.9	.8	.1
	Household Income												
2	Less than $5,000	20.6	9.3	3.4	1.3	1.2	.1	.1	.6	.6	.4	.2	-
3	$5,000 to $9,999	30.9	11.9	5.0	1.6	1.0	.5	.3	.3	.1	.1	-	-
4	$10,000 to $14,999	32.3	18.0	13.2	2.5	2.1	.3	-	.5	.5	.5	-	-
5	$15,000 to $19,999	29.5	18.6	13.3	4.8	4.0	.6	.2	1.2	.9	.8	.1	-
6	$20,000 to $24,999	43.4	31.0	23.2	10.7	9.8	.4	.3	1.2	.5	.5	-	-
7	$25,000 to $29,999	30.0	22.0	15.9	9.2	8.7	.5	-	1.6	1.0	1.0	.1	.1
8	$30,000 to $34,999	30.0	23.5	20.1	12.0	11.0	.8	.2	1.4	.8	.5	.3	-
9	$35,000 to $39,999	28.8	24.6	19.9	11.5	10.6	.6	-	1.6	.4	.4	-	-
10	$40,000 to $49,999	42.7	36.9	33.8	19.9	18.9	.7	.3	1.2	.4	.4	-	-
11	$50,000 to $59,999	32.1	29.9	28.5	16.7	16.2	.3	.3	.8	.4	.4	-	-
12	$60,000 to $79,999	24.7	23.3	21.6	10.3	8.6	1.2	.2	1.2	.8	.6	.2	-
13	$80,000 to $99,999	9.3	8.5	8.0	4.0	4.0	-	-	.3	.2	.2	-	-
14	$100,000 to $119,999	3.2	3.1	2.9	1.3	1.2	.2	-	.1	-	-	-	-
15	$120,000 or more	3.3	2.7	2.6	.8	.8	-	-	-	-	-	-	-
16	**Median**	28 944	34 412	37 905	39 907	40 291	33 989	...	32 298	28 450	28 024	...	...
	As percent of poverty level:												
17	Less than 50 percent	14.6	9.1	3.4	1.5	1.3	.2	.1	.7	.5	.3	.2	-
18	50 to 99	18.3	8.9	3.3	1.7	1.4	.3	.2	.1	.1	.1	-	-
19	100 to 149	25.0	12.7	7.8	3.9	2.6	1.0	.1	.7	.7	.6	.1	-
20	150 to 199	29.8	21.8	18.1	8.5	7.7	.5	.4	.4	.4	.4	-	-
21	200 percent or more	273.0	211.0	179.1	91.0	85.0	4.1	1.1	10.0	5.0	4.4	.5	.1
	Monthly Housing Costs												
22	Less than $100	1.6	.5	.3	.2	.1	-	-	-	-	-	-	-
23	$100 to $199	18.3	7.0	5.2	1.1	1.0	.1	-	.5	.2	.2	-	-
24	$200 to $249	29.6	19.7	16.7	2.1	2.1	-	-	1.0	.3	.3	-	-
25	$250 to $299	26.5	17.4	12.7	3.5	3.1	.4	-	1.4	.9	.5	.3	.1
26	$300 to $349	28.1	19.5	14.5	5.0	4.3	.7	-	.9	.5	.5	-	-
27	$350 to $399	35.0	24.0	16.0	7.0	5.9	.9	.3	1.3	.9	.9	-	-
28	$400 to $449	31.8	21.5	15.5	5.9	5.2	.7	.1	.8	.5	.5	-	-
29	$450 to $499	35.0	24.0	17.9	8.7	8.0	.8	.4	1.0	.2	-	.2	-
30	$500 to $599	45.8	35.8	27.8	17.8	16.8	.5	.3	1.1	.6	.6	-	-
31	$600 to $699	27.7	23.6	20.1	13.7	13.3	.2	-	1.4	.8	.7	.1	-
32	$700 to $799	16.4	15.0	13.1	9.4	9.0	.3	-	.8	.5	.5	-	-
33	$800 to $899	13.4	12.3	11.5	7.9	7.0	.6	.2	.3	.3	.3	-	-
34	$900 to $999	9.5	8.0	7.4	4.7	4.2	.4	.3	.1	.1	.1	-	-
35	$1,000 to $1,249	11.1	10.2	9.8	6.3	5.6	.2	.3	.4	.2	.2	-	-
36	$1,250 to $1,499	5.5	4.9	4.7	2.9	2.6	.1	-	-	-	-	-	-
37	$1,500 or more	2.5	2.3	2.2	.9	.9	-	-	.2	.2	.2	-	-
38	No cash rent	5.9	2.7	2.1	1.2	1.2	-	-	-	-	-	-	-
39	Mortgage payment not reported	17.2	15.0	14.1	8.5	7.9	.5	-	.7	.5	.3	.2	-
40	**Median (excludes no cash rent)**	447	478	497	585	588	466	...	429	428	432	...	...
	Monthly Housing Costs as Percent of Income												
41	Less than 5 percent	2.9	2.7	2.2	.1	-	-	-	.1	-	-	-	-
42	5 to 9 percent	35.2	31.8	28.2	9.2	8.7	.5	.2	2.0	.6	.6	-	-
43	10 to 14 percent	58.8	48.8	42.4	21.0	20.0	.9	.2	1.9	.7	.5	.2	.1
44	15 to 19 percent	61.2	45.9	38.6	22.3	20.5	1.4	.4	1.7	.6	.5	.1	-
45	20 to 24 percent	49.8	38.4	29.7	15.2	13.7	.9	.3	2.9	2.1	2.1	.1	-
46	25 to 29 percent	37.7	25.5	21.4	13.2	12.2	.6	.2	.5	.3	.3	-	-
47	30 to 34 percent	21.5	13.8	11.1	6.2	5.7	.3	-	.3	.2	.2	-	-
48	35 to 39 percent	13.0	7.6	6.6	2.9	2.6	.3	-	-	-	-	-	-
49	40 to 49 percent	14.7	8.0	4.4	1.9	1.4	.3	-	.7	.5	.5	.1	-
50	50 to 59 percent	11.2	5.8	3.8	2.0	1.7	.2	.4	.1	.1	.1	-	-
51	60 to 69 percent	6.0	3.3	1.7	1.0	.7	.3	-	.3	.3	.2	.1	-
52	70 percent or more	20.9	12.0	3.5	1.6	1.5	.1	.3	.7	.7	.6	.1	-
53	Zero or negative income	5.1	2.3	2.0	.7	.7	-	-	-	-	-	-	-
54	No cash rent	5.9	2.7	2.1	1.2	1.2	-	-	-	-	-	-	-
55	Mortgage payment not reported	17.0	14.8	13.9	8.3	7.7	.5	-	.7	.5	.3	.2	-
56	**Median (excludes 3 previous lines)**	21	19	18	19	19	21	...	20	23	23	...	...
	OWNER OCCUPIED UNITS												
57	**Total**	248.0	208.2	181.0	91.8	85.7	4.2	1.4	8.2	4.3	3.8	.4	.1
	Value												
58	Less than $10,000	3.6	1.6	1.4	.4	.3	.2	-	-	-	-	-	-
59	$10,000 to $19,999	5.6	3.2	2.9	1.8	1.8	-	-	-	-	-	-	-
60	$20,000 to $29,999	7.6	5.7	4.1	1.7	1.5	.2	-	.6	.3	.3	-	.1
61	$30,000 to $39,999	11.6	9.4	7.0	3.8	3.5	.3	-	1.1	.5	.5	-	-
62	$40,000 to $49,999	21.4	16.5	13.1	7.1	5.9	1.0	.3	1.5	1.1	.9	.2	-
63	$50,000 to $59,999	26.4	20.1	16.2	7.3	6.2	1.0	.3	1.0	.6	.5	.1	-
64	$60,000 to $69,999	37.5	30.9	26.1	11.7	10.6	.8	.2	.9	.3	.3	-	-
65	$70,000 to $79,999	35.0	30.7	26.3	12.4	12.0	.3	-	.9	.3	.3	-	-
66	$80,000 to $99,999	50.0	43.7	39.5	19.4	19.2	-	.3	1.1	.5	.4	.2	-
67	$100,000 to $119,999	21.0	19.9	19.2	11.6	10.9	.2	.1	.6	.2	.2	-	-
68	$120,000 to $149,999	15.6	14.3	13.6	8.3	7.6	.3	-	.3	.2	.2	-	-
69	$150,000 to $199,999	7.7	7.7	7.4	4.4	4.1	-	.2	.1	-	-	-	-
70	$200,000 to $249,999	3.3	3.0	2.8	1.4	1.4	-	-	.2	.2	.2	-	-
71	$250,000 to $299,999	.8	.8	.8	.2	.2	-	-	-	-	-	-	-
72	$300,000 or more	.9	.8	.8	.3	.3	-	-	-	-	-	-	-
73	**Median**	72 955	75 438	77 538	79 777	81 055	55 536	...	59 897	53 706	53 532	...	...

Family households—Con.					Nonfamily households							
Female householder, no husband present												
	With own children under 18					Living alone				Other nonfamily		
		Race of householder				Male		Female				
Total	Total	White	Black	Hhldr of Hispanic origin	Total	Total	65 and over	Total	65 and over	Male	Female	
40.0	22.9	15.9	6.7	1.7	97.3	31.8	7.4	46.8	22.0	11.0	7.8	1
5.2	3.9	1.7	2.1	.9	11.3	4.1	.6	6.6	3.7	.2	.4	2
6.6	4.9	2.7	2.0	.5	19.0	5.1	3.0	12.8	9.7	.9	.2	3
4.3	3.0	2.2	.8	-	14.3	4.8	1.6	7.9	3.9	.9	.7	4
4.3	3.0	2.2	.8	-	10.7	3.4	.7	5.2	1.5	1.2	.8	5
6.6	2.6	2.3	.3	-	12.4	3.8	1.1	7.2	2.4	.6	.8	6
4.5	1.9	1.7	.2	.1	8.0	3.0	.2	3.0	.2	1.0	1.0	7
2.0	1.3	1.1	.2	.1	6.5	3.5	-	1.1	-	.7	1.1	8
3.1	1.1	1.0	.1	.1	4.2	1.2	.2	.9	.2	1.5	.6	9
1.9	1.0	.7	.3	-	5.9	1.6	-	1.2	.2	1.9	1.1	10
.7	-	-	-	-	2.2	.4	-	.2	-	.8	.8	11
.4	.2	.2	-	-	1.4	.2	-	.2	.2	1.0	.1	12
.2	-	-	-	-	.8	.4	-	.1	-	.3	-	13
.1	.1	.1	-	-	.2	.2	-	-	-	-	-	14
.1	.1	.1	-	-	.5	.1	.1	.4	-	-	.1	15
19 486	14 396	18 134	8 029	—	16 890	17 848	10 415	12 544	8 730	34 829	29 553	16
5.0	4.0	1.4	2.6	1.0	5.5	2.0	.3	3.1	1.6	.2	.2	17
5.6	4.3	2.6	1.6	.4	9.3	3.2	.9	5.8	3.7	.1	.3	18
4.2	3.1	2.3	.7	.1	12.4	2.6	1.4	8.4	6.7	1.1	.2	19
3.3	2.4	1.6	.8	-	8.1	2.8	1.4	3.8	2.7	.8	.7	20
22.0	9.1	8.0	1.0	.2	62.0	21.3	3.6	25.6	7.3	8.9	6.2	21
.3	.1	.1	-	-	1.1	.5	.2	.7	.5	-	-	22
1.4	.6	.3	.2	-	11.3	4.0	1.7	7.3	5.7	-	-	23
2.0	.8	.5	.3	.2	9.8	3.1	1.2	6.6	5.2	.1	.1	24
3.3	1.2	.8	.2	.2	9.0	3.3	1.2	4.7	2.2	.9	.2	25
4.0	1.6	1.3	.3	.2	8.6	3.8	.4	3.4	.9	.8	.6	26
6.7	3.5	2.5	.9	.6	11.0	2.8	.3	5.7	1.7	1.5	1.0	27
5.2	3.6	2.2	1.4	.1	10.4	3.5	.7	4.6	1.2	1.2	1.0	28
5.0	3.6	2.1	1.5	.3	11.1	3.7	.4	5.0	1.6	1.5	.9	29
6.9	4.4	3.3	1.1	.1	10.0	2.6	.5	3.1	.6	1.8	2.5	30
2.1	1.3	1.0	.3	.1	4.1	1.3	-	1.4	.5	.9	.5	31
1.0	.8	.7	.1	-	1.4	.2	-	.9	.1	.3	-	32
.5	.5	.2	.4	-	1.1	.5	.2	.1	-	.5	-	33
.5	.5	.5	-	-	1.5	.3	-	.5	.2	.5	.2	34
-	-	-	-	-	.9	.2	.1	.1	.1	.3	.3	35
.2	.2	.2	-	-	.6	.2	-	.2	.2	-	.2	36
-	-	-	-	-	.1	-	-	.1	-	-	-	37
.5	-	-	-	-	3.2	1.0	.4	1.9	1.3	.4	-	38
.2	.2	.2	-	-	2.1	1.0	-	.4	-	.6	.1	39
419	450	453	451	—	376	357	266	344	240	470	496	40
.4	.1	.1	-	-	.2	.1	-	.1	.1	-	-	41
1.5	.2	.2	-	.1	3.4	1.6	.5	1.3	.4	.5	.1	42
4.5	1.6	1.2	.3	-	9.9	3.6	.5	2.6	1.1	2.1	1.6	43
5.6	1.7	1.6	.1	.1	15.3	5.9	1.0	4.5	1.1	3.1	1.8	44
5.8	3.4	2.7	.7	.1	11.5	3.2	.5	5.6	2.1	1.7	1.0	45
3.6	2.2	2.1	.1	-	12.2	4.2	1.2	6.5	2.4	.4	1.0	46
2.4	1.7	1.2	.5	-	7.7	2.4	.6	4.7	2.0	.2	.5	47
1.0	.8	.5	.3	-	5.3	.8	.1	3.6	2.4	.5	.4	48
2.9	2.0	1.4	.6	.1	6.7	1.9	.4	3.8	2.3	.7	.4	49
2.0	1.3	.9	.2	-	5.4	1.5	.9	3.4	2.2	.4	.1	50
1.3	.9	.6	.3	.2	2.7	.9	.6	1.8	1.0	-	-	51
7.8	6.6	3.1	3.5	1.1	8.9	3.1	.6	5.1	2.9	.2	.4	52
.4	.3	.1	.2	-	2.8	.7	.1	1.6	.7	.3	.2	53
.5	-	-	-	-	3.2	1.0	.4	1.9	1.3	.4	-	54
.2	.2	.2	-	-	2.1	1.0	-	.4	-	.6	.1	55
27	37	30	70+	—	27	25	29	31	37	19	21	56
18.9	7.6	6.4	1.3	.3	39.8	12.6	4.3	21.6	11.1	3.9	1.7	57
.2	.2	.2	-	-	2.0	.7	.3	.9	.4	.2	.1	58
.3	.2	.2	-	-	2.4	1.1	.5	1.1	.6	-	.1	59
.9	.3	.2	.2	-	1.9	.3	.2	1.3	.8	.3	.1	60
1.3	1.1	.6	.5	.1	2.2	.7	.2	1.2	.9	.1	.2	61
2.0	.8	.6	.3	.1	4.9	1.4	.8	2.5	1.2	.6	.3	62
2.9	.9	.9	-	-	6.3	2.0	.2	4.0	2.7	.3	-	63
3.9	2.0	2.0	-	-	6.6	1.6	.7	3.7	2.0	1.1	.3	64
3.4	1.0	.8	.2	-	4.3	1.1	.4	2.1	.9	.8	.4	65
3.2	1.0	.9	.2	-	6.3	2.8	1.0	2.7	1.1	.4	.3	66
.1	-	-	-	-	1.2	.3	.1	.8	.2	.1	-	67
.3	-	-	-	-	1.3	.3	-	.8	.4	.1	-	68
.2	-	-	-	-	.1	-	-	.1	.1	-	-	69
-	-	-	-	-	.3	.2	-	.2	-	-	-	70
-	-	-	-	-	-	-	-	-	-	-	-	71
-	-	-	-	-	.1	-	-	.1	-	-	-	72
64 275	61 150	62 573	—	—	60 391	59 822	58 957	59 216	56 164	64 924	—	73

Table 1-3. Housing Quality by Family Type—Occupied Units

[Numbers in thousands. ... means not applicable or sample too small. - means zero or rounds to zero.]

	Characteristics	All households	Family households										
				Married couple					Male householder, no wife present				
					With own children under 18					With own children under 18			
						Race of householder					Race of householder		
			Total	Total	Total	White	Black	Hhldr of Hispanic origin	Total	Total	White	Black	Hhldr of Hispanic origin
1	**Total**	360.6	263.5	211.6	106.7	98.1	6.2	1.9	11.9	6.6	5.9	.8	.1
	Water Supply Stoppage												
2	With hot and cold piped water	360.3	263.3	211.5	106.6	98.0	6.2	1.9	11.8	6.5	5.8	.8	.1
3	No stoppage in last 3 months	345.4	254.4	204.4	103.3	94.8	6.2	1.8	11.6	6.5	5.7	.8	.1
4	With stoppage in last 3 months	10.2	6.6	5.3	3.1	3.1	-	.1	.1	.1	.1	-	-
5	No stoppage lasting 6 hours or more	4.3	2.6	1.8	.8	.8	-	.1	-	-	-	-	-
6	1 time lasting 6 hours or more	4.0	2.5	2.3	1.6	1.5	-	-	-	-	-	-	-
7	2 times	.4	.4	.4	.4	.4	-	-	-	-	-	-	-
8	3 times	.2	.1	-	-	-	-	-	-	-	-	-	-
9	4 times or more	.2	.2	.1	.1	.1	-	-	.1	.1	.1	-	-
10	Number of times not reported	1.2	.9	.7	.3	.3	-	-	-	-	-	-	-
11	Stoppage not reported	4.7	2.3	1.8	.2	.2	-	-	.1	-	-	-	-
	Flush Toilet Breakdowns												
12	With one or more flush toilets	359.5	263.1	211.4	106.6	98.0	6.2	1.9	11.8	6.5	5.8	.8	.1
13	With at least one working toilet at all times in last 3 months	342.0	250.4	203.4	101.3	94.1	5.3	1.8	11.2	6.1	5.3	.8	.1
14	None working some time in last 3 months	16.4	12.0	7.7	4.9	3.6	.9	.1	.5	.4	.4	-	-
15	No breakdowns lasting 6 hours or more	6.1	4.6	3.4	2.2	1.3	.7	-	-	-	-	-	-
16	1 time lasting 6 hours or more	5.2	3.7	1.8	1.3	1.2	.2	.1	.3	.3	.3	-	-
17	2 times	.8	.6	.4	.2	.2	-	-	.1	-	-	-	-
18	3 times	.3	.2	-	-	-	-	-	-	-	-	-	-
19	4 times or more	.5	.4	.3	.1	-	.1	-	-	-	-	-	-
20	Number of times not reported	3.5	2.5	1.8	1.1	.9	-	-	.2	.2	.2	-	-
21	Breakdowns not reported	1.1	.6	.4	.4	.4	-	-	-	-	-	-	-
	Sewage Disposal Breakdowns												
22	With public sewer	282.0	197.0	154.6	73.8	65.9	5.9	1.6	8.7	4.4	3.6	.8	.1
23	No breakdowns in last 3 months	276.5	192.6	151.3	72.5	65.0	5.7	1.6	8.4	4.1	3.4	.8	.1
24	With breakdowns in last 3 months	5.5	4.4	3.3	1.3	1.0	.2	-	.3	.3	.3	-	-
25	No breakdowns lasting 6 hours or more	2.2	1.9	1.4	.5	.3	.2	-	.3	.3	.3	-	-
26	1 time lasting 6 hours or more	3.1	2.2	1.6	.5	.4	.1	-	-	-	-	-	-
27	2 times	.3	.3	.3	.3	.3	-	-	-	-	-	-	-
28	3 times	-	-	-	-	-	-	-	-	-	-	-	-
29	4 times or more	-	-	-	-	-	-	-	-	-	-	-	-
30	With septic tank or cesspool	78.6	66.3	56.9	32.8	32.1	.3	.3	3.1	2.1	2.1	-	-
31	No breakdowns in last 3 months	77.3	65.3	56.0	32.3	31.6	.3	.2	3.1	2.1	2.1	-	-
32	With breakdowns in last 3 months	1.3	1.0	.9	.5	.4	-	.1	-	-	-	-	-
33	No breakdowns lasting 6 hours or more	.7	.5	.5	.4	.4	-	-	-	-	-	-	-
34	1 time lasting 6 hours or more	.5	.5	.4	.2	.1	-	.1	-	-	-	-	-
35	2 times	-	-	-	-	-	-	-	-	-	-	-	-
36	3 times	-	-	-	-	-	-	-	-	-	-	-	-
37	4 times or more	-	-	-	-	-	-	-	-	-	-	-	-
	Heating Problems												
38	With heating equipment and occupied last winter	320.6	240.4	195.6	98.8	91.5	5.2	1.5	10.4	5.7	5.0	.7	.1
39	Not uncomfortably cold for 24 hours or more last winter	298.9	225.6	186.1	93.3	87.4	3.9	1.3	9.6	5.3	4.7	.6	.1
40	Uncomfortably cold for 24 hours or more last winter[1]	21.0	14.1	9.0	5.2	4.0	1.1	.2	.8	.4	.3	.1	-
41	Equipment breakdowns	9.8	6.9	4.8	3.4	2.6	.8	-	.3	.1	.1	-	-
42	No breakdowns lasting 6 hours or more	1.2	.6	.3	.2	.2	-	-	.2	-	-	-	-
43	1 time lasting 6 hours or more	6.1	4.7	3.2	2.1	1.7	.4	-	.1	.1	.1	-	-
44	2 times	.9	.7	.7	.5	.3	.3	-	-	-	-	-	-
45	3 times	.8	.4	.3	.3	.3	-	-	-	-	-	-	-
46	4 times or more	.9	.4	.3	.3	.2	.2	-	-	-	-	-	-
47	Number of times not reported	-	-	-	-	-	-	-	-	-	-	-	-
48	Other causes	12.9	8.2	5.0	2.4	1.9	.4	.2	.5	.3	.2	.1	-
49	Utility interruption	.6	.2	.2	-	-	-	-	-	-	-	-	-
50	Inadequate heating capacity	3.8	2.8	2.0	1.0	.9	.1	-	.2	.2	.1	.1	-
51	Inadequate insulation	5.3	3.3	1.7	1.0	.7	.3	.1	.4	.1	.1	-	-
52	Other	2.5	1.3	.7	.3	.3	-	-	-	-	-	-	-
53	Not reported	.7	.6	.4	.2	-	.1	.1	-	-	-	-	-
54	Reason for discomfort not reported	.2	.2	-	-	-	-	-	-	-	-	-	-
55	Discomfort not reported	.6	.6	.6	.4	.2	.2	-	-	-	-	-	-
	Selected Deficiencies[1]												
56	Signs of rats in last 3 months	9.9	7.1	3.0	2.2	.9	1.3	.3	.3	.1	.1	-	-
57	Holes in floors	3.9	2.5	1.2	.7	.5	-	-	.4	.4	.4	-	-
58	Open cracks or holes (interior)	21.4	13.4	7.5	5.3	3.9	1.0	.4	1.3	1.0	.8	.2	.1
59	Broken plaster or peeling paint (interior)	16.8	10.6	6.6	5.0	4.3	.6	.2	1.2	.8	.6	.2	.1
60	No electrical wiring	-	-	-	-	-	-	-	-	-	-	-	-
61	Exposed wiring	3.0	2.1	1.0	.9	.8	.1	-	-	-	-	-	-
62	Rooms without electric outlets	8.0	5.0	2.8	1.7	1.5	.2	-	.2	-	-	-	-
	Selected Amenities[1]												
63	Porch, deck, balcony, or patio	241.1	189.6	157.1	80.7	75.0	4.4	1.8	7.6	4.2	3.7	.5	.1
64	Not reported	.3	.3	-	-	-	-	-	.2	.2	.2	-	-
65	Telephone available	334.2	247.2	201.3	101.2	94.1	5.2	1.7	10.9	5.8	5.1	.7	.1
66	Usable fireplace	104.4	91.2	83.3	43.0	41.0	.7	.3	2.3	1.1	1.0	.2	-
67	Separate dining room	188.7	158.6	133.4	71.1	65.6	3.9	1.5	6.9	3.3	2.6	.8	.1
68	With 2 or more living rooms or recreation rooms, etc.	146.2	129.6	115.3	64.1	60.4	1.8	.8	3.3	1.7	1.5	.2	.1
69	Garage or carport included with home	226.2	186.6	161.6	81.3	76.4	3.1	1.0	6.7	3.8	3.4	.4	-
70	Not included	133.9	76.5	49.9	25.4	21.7	3.1	.9	5.1	2.6	2.4	.4	.1
71	Offstreet parking included	116.7	68.7	46.3	23.6	20.2	2.9	.4	4.6	2.4	2.1	.3	.1
72	Offstreet parking not included	.7	.7	.4	.2	.2	-	-	-	-	-	-	-
73	Garage or carport not reported	.6	.2	.1	-	-	-	-	-	-	-	-	-

Family households—Con.					Nonfamily households							
Female householder, no husband present												
	With own children under 18					Living alone				Other nonfamily		
		Race of householder				Male		Female				
Total	Total	White	Black	Hhldr of Hispanic origin	Total	Total	65 and over	Total	65 and over	Male	Female	
40.0	**22.9**	**15.9**	**6.7**	**1.7**	**97.3**	**31.8**	**7.4**	**46.8**	**22.0**	**11.0**	**7.6**	**1**
40.0	22.9	15.9	6.7	1.7	97.0	31.7	7.4	46.7	22.0	11.0	7.6	2
38.4	22.0	15.3	6.4	1.6	91.0	29.6	6.8	43.9	21.0	10.5	6.9	3
1.2	.4	.4	-	.1	3.6	.8	.2	1.8	.5	.4	.6	4
.7	.3	.3	-	-	1.7	.4	.2	.7	.3	.2	.4	5
.2	.1	.1	-	.1	1.6	.3	-	.9	.1	.2	.2	6
-	-	-	-	-	-	-	-	-	-	-	-	7
.1	.1	.1	-	-	.1	.1	-	-	-	-	-	8
-	-	-	-	-	-	-	-	-	-	-	-	9
.2	-	-	-	-	.3	-	-	.3	.2	-	-	10
.4	.4	.2	.3	-	2.4	1.2	.4	.9	.5	.1	.1	11
39.9	22.8	15.9	6.7	1.7	96.4	31.1	7.3	46.7	22.0	11.0	7.6	12
												13
35.8	20.4	14.5	5.7	1.5	91.6	29.4	7.1	45.2	21.4	9.9	7.1	
3.8	2.3	1.4	.8	.3	4.3	1.3	.1	1.4	.5	1.2	.5	14
1.2	.7	.5	.2	-	1.5	.3	.1	.4	.1	.4	.3	15
1.7	1.0	.5	.4	.3	1.4	.3	-	.5	.2	.5	.1	16
.1	.1	.1	-	-	.3	-	-	.2	-	.1	-	17
.2	.2	.1	.1	-	.1	-	-	-	-	-	.1	18
.2	.2	.1	.1	-	.1	.1	-	-	-	-	-	19
.5	.2	.1	.1	-	.9	.5	-	.3	.2	.1	-	20
.3	.2	-	.2	-	.4	.3	.1	.1	.1	-	-	21
33.7	20.1	13.3	6.5	1.7	85.0	27.7	6.3	41.4	19.2	9.0	7.0	22
32.9	19.3	12.8	6.2	1.4	83.9	27.2	6.2	40.9	18.8	8.9	7.0	23
.8	.8	.5	.3	.3	1.1	.5	.1	.5	.4	.1	-	24
.2	.2	-	.2	-	.3	.3	.1	-	-	-	-	25
.6	.6	.5	.1	.3	.8	.3	-	.5	.4	.1	-	26
-	-	-	-	-	-	-	-	-	-	-	-	27
-	-	-	-	-	-	-	-	-	-	-	-	28
-	-	-	-	-	-	-	-	-	-	-	-	29
6.3	2.8	2.6	.2	-	12.3	4.1	1.1	5.5	2.8	2.1	.6	30
6.2	2.7	2.5	.2	-	12.0	4.1	1.1	5.4	2.8	2.0	.5	31
.1	.1	.1	-	-	.3	-	-	.1	-	.1	.1	32
-	-	-	-	-	.2	-	-	.1	-	-	.1	33
.1	.1	.1	-	-	.1	-	-	-	-	.1	-	34
-	-	-	-	-	-	-	-	-	-	-	-	35
-	-	-	-	-	-	-	-	-	-	-	-	36
-	-	-	-	-	-	-	-	-	-	-	-	37
												38
34.4	17.7	12.3	5.3	.9	80.2	26.3	7.2	41.2	20.8	7.6	5.0	
												39
30.0	14.3	10.5	3.8	.5	73.3	24.4	6.9	38.3	19.4	6.4	4.1	
												40
4.4	3.3	1.8	1.6	.4	6.9	1.9	.3	2.9	1.5	1.2	.9	
1.8	1.6	.9	.7	.3	2.9	.8	.3	1.2	.5	.5	.3	41
.2	.2	-	.2	-	.5	.1	.1	.3	.3	.1	-	42
1.4	1.3	.9	.3	.3	1.4	.5	.2	.6	.3	-	.3	43
-	-	-	-	-	.2	.1	-	.1	-	-	-	44
.1	.1	-	.1	-	.4	-	-	.2	-	.2	-	45
.1	.1	-	.1	-	.4	.1	-	-	-	.3	.1	46
-	-	-	-	-	-	-	-	-	-	-	-	47
2.7	1.8	.8	1.0	.2	4.7	1.3	-	2.3	1.2	.6	.6	48
-	-	-	-	-	.4	.1	-	.1	-	.1	.1	49
.6	.4	.1	.4	-	1.1	.2	-	.7	.6	.1	.1	50
1.3	.9	.6	.3	.1	2.0	.6	-	.9	.2	.3	.2	51
.6	.5	.2	.3	.1	1.2	.4	-	.6	.3	.1	.2	52
.2	-	-	-	-	.1	-	-	-	-	.1	-	53
.2	.2	.2	-	-	-	-	-	-	-	-	-	54
.1	-	-	-	-	-	-	-	-	-	-	-	55
3.8	2.9	1.1	1.7	.9	2.8	1.6	.4	.5	.2	.6	.1	56
.9	.8	.4	.4	.1	1.4	.6	.1	.4	.2	.4	.1	57
4.6	3.7	1.4	2.1	.6	8.0	3.0	.5	2.8	.6	1.3	.9	58
2.7	2.2	1.2	1.0	.2	6.2	2.6	.7	2.4	.7	.8	.4	59
-	-	-	-	-	-	-	-	-	-	-	-	60
1.1	.9	.5	.4	.1	1.0	.4	-	.3	.1	.2	.2	61
2.1	1.7	.6	1.1	.2	3.0	.8	.2	1.2	.3	.4	.6	62
24.9	15.1	10.8	4.3	.8	51.5	16.5	3.9	25.8	13.0	5.7	3.5	63
.1	-	-	-	-	-	-	-	-	-	-	-	64
34.9	18.6	13.7	4.9	1.0	87.0	27.0	6.5	43.4	20.8	9.7	7.0	65
5.6	2.2	2.1	.2	-	13.2	5.3	1.4	6.0	2.7	1.3	.6	66
18.2	10.0	5.8	4.2	1.2	30.1	9.4	3.3	14.9	7.7	3.4	2.5	67
												68
11.0	5.2	4.4	.8	.1	16.6	4.7	1.0	8.9	4.5	1.5	1.4	
18.4	7.9	6.5	1.4	.1	39.4	13.2	4.2	19.8	11.1	3.8	2.6	69
21.5	14.9	9.4	5.3	1.6	57.4	18.5	3.3	26.7	10.6	7.2	5.0	70
17.7	12.0	8.4	3.6	1.2	48.0	15.1	2.7	22.2	9.2	6.4	4.3	71
.3	.2	.2	-	-	.1	-	-	-	-	-	.1	72
.1	-	-	-	-	.5	.1	-	.4	.3	-	-	73

Table 1-3. **Housing Quality by Family Type—Occupied Units**—Con.

[Numbers in thousands. ... means not applicable or sample too small. - means zero or rounds to zero.]

	Characteristics	All households	Family households										
			Total	Married couple					Male householder, no wife present				
				Total	With own children under 18				Total	With own children under 18			
					Total	Race of householder		Hhldr of Hispanic origin		Total	Race of householder		Hhldr of Hispanic origin
						White	Black				White	Black	
	Overall Opinion of Structure												
1	1 (worst)	3.2	2.6	1.2	1.2	.7	.5	.2	.2	.2	.2	-	-
2	2	1.3	1.1	.6	.5	.4	.1	-	-	-	-	-	-
3	3	2.5	1.6	.9	.4	.4	.1	-	.1	.1	-	.1	-
4	4	4.0	2.5	1.7	1.0	.9	.1	-	-	-	-	-	-
5	5	20.4	13.1	8.2	4.3	3.8	.3	.2	1.3	.8	.7	.1	.1
6	6	16.2	11.6	7.9	4.9	4.7	.2	-	1.1	.8	.5	.3	-
7	7	38.3	25.3	19.8	12.2	11.4	.8	-	1.7	1.1	1.0	.1	-
8	8	85.9	63.5	51.1	28.9	26.6	1.3	.4	3.0	1.1	1.1	-	-
9	9	48.6	37.2	29.9	14.6	13.0	1.1	-	1.4	1.0	1.0	-	-
10	10 (best)	139.1	104.6	89.9	38.6	36.2	1.7	1.1	3.1	1.6	1.3	.3	-
11	Not reported	1.4	.6	.4	.1	-	-	-	-	-	-	-	-
	Neighborhood Conditions												
12	With neighborhood	357.4	261.6	210.2	106.2	97.7	6.2	1.9	11.6	6.4	5.6	.8	.1
13	No problems	232.5	167.0	134.1	62.3	58.0	3.0	1.0	7.4	4.3	3.9	.3	.1
14	With problems[1]	123.2	93.5	75.1	43.3	39.2	3.3	.9	4.2	2.1	1.7	.4	-
15	Crime	9.3	6.1	4.5	3.1	2.5	.5	.2	.3	.1	.1	-	-
16	Noise	28.6	19.8	15.4	6.5	5.6	.8	.3	.8	.4	.3	.2	-
17	Traffic	26.0	20.5	16.9	10.5	10.3	-	-	.5	.2	.2	-	-
18	Litter or housing deterioration	13.4	10.6	8.2	4.2	3.5	.8	-	.3	-	-	-	-
19	Poor city or county services	6.3	4.3	3.6	2.1	1.9	.3	-	.1	.1	-	.1	-
20	Undesirable commercial, institutional, industrial	5.9	4.5	3.6	1.6	1.4	.2	-	.2	.2	.2	-	-
21	People	44.8	34.5	26.3	16.6	15.4	.8	.5	2.1	1.0	.9	.2	-
22	Other	25.9	20.6	17.5	10.2	9.6	.3	.1	.7	.3	.3	-	-
23	Type of problem not reported	3.8	3.2	2.7	1.2	1.0	.2	-	.1	.1	-	.1	-
24	Presence of problems not reported	1.7	1.1	1.1	.5	.5	-	-	-	-	-	-	-
	Overall Opinion of Neighborhood												
25	1 (worst)	5.2	3.5	2.2	1.7	1.3	.3	.2	.2	-	-	-	-
26	2	2.9	1.8	.5	.3	.2	-	-	.1	.1	-	.1	-
27	3	4.4	3.0	1.7	.8	.5	.3	-	.1	.1	.1	-	-
28	4	5.5	3.7	2.5	1.3	1.0	.3	-	.6	.3	.3	-	.1
29	5	27.1	18.9	13.5	7.3	6.4	.5	.3	1.6	.9	.9	-	-
30	6	15.6	11.5	8.0	4.1	3.8	.4	-	1.1	.7	.4	.3	-
31	7	30.8	21.7	16.5	8.4	7.8	.4	.1	1.4	1.0	1.0	.1	-
32	8	76.7	54.5	44.6	24.6	22.8	1.0	.4	2.4	1.2	1.2	-	-
33	9	50.3	38.8	32.7	18.0	16.6	1.0	.3	1.2	.8	.7	.1	-
34	10 (best)	138.9	104.0	88.1	39.7	37.4	1.8	.6	3.0	1.2	1.0	.3	-
35	No neighborhood	.9	.7	.5	.3	.3	-	-	.2	.2	.2	-	-
36	Not reported	2.5	1.2	.8	.2	.1	-	-	.1	.1	.1	-	-

[1]Figures may not add to total because more than one category may apply to a unit.

Family households—Con.					Nonfamily households							
Female householder, no husband present												
	With own children under 18					Living alone				Other nonfamily		
		Race of householder				Male		Female				
Total	Total	White	Black	Hhldr of Hispanic origin	Total	Total	65 and over	Total	65 and over	Male	Female	
1.1	.8	.2	.6	-	.7	.4	.1	.3	-	-	-	1
.5	.4	.3	.2	.2	.3	-	-	.1	-	.2	-	2
.5	.5	.3	.1	.2	.9	.6	-	.1	-	.1	.2	3
.8	.7	.4	.3	.1	1.5	.7	-	.4	-	.4	.1	4
3.6	2.5	1.8	.6	.2	7.3	2.1	.4	3.4	1.0	1.5	.3	5
2.5	2.4	1.6	.8	.2	4.6	1.7	.2	1.9	.7	.8	.2	6
3.8	3.3	2.2	1.0	.3	13.0	5.7	.7	4.7	1.0	1.5	1.0	7
9.4	5.0	3.7	1.2	.2	22.4	8.0	1.2	9.0	2.8	2.8	2.6	8
5.9	2.8	1.8	1.1	.2	11.3	2.8	.8	4.9	1.9	2.1	1.5	9
11.6	4.6	3.8	.9	.2	34.6	9.4	4.1	21.7	14.1	1.8	1.7	10
.2	-	-	-	-	.8	.4	-	.4	.4	.1	-	11
39.7	22.7	15.9	6.7	1.7	95.8	31.3	7.1	46.1	21.5	10.9	7.6	12
25.5	13.3	9.0	4.1	1.1	65.6	21.5	5.8	32.4	17.3	7.1	4.5	13
14.2	9.4	6.8	2.6	.6	29.7	9.5	1.4	13.4	4.2	3.8	3.1	14
1.3	1.1	.8	.3	.1	3.2	1.2	.3	1.0	.6	.7	.3	15
3.6	2.5	1.8	.7	.5	8.9	2.3	.4	3.6	.3	1.2	1.8	16
3.0	1.5	1.5	-	.1	5.6	1.9	.1	2.4	.4	.4	.9	17
2.2	.9	.3	.6	-	2.8	.9	.1	1.6	.7	.2	.1	18
.6	.5	.4	.1	-	2.0	.5	-	1.0	.1	.3	.3	19
												20
.7	.7	.7	-	-	1.3	.4	.1	.8	.1	.2	-	
6.1	4.4	3.3	1.1	.3	10.3	3.6	.6	4.3	1.3	1.6	.8	21
2.4	1.3	.9	.5	.2	5.3	1.5	.5	2.8	1.1	.5	.5	22
.3	.3	.3	-	-	.6	.1	-	.4	.2	-	.2	23
-	-	-	-	-	.6	.3	-	.2	-	-	-	24
1.2	1.1	.6	.4	.2	1.7	1.1	.2	.1	-	.3	.2	25
1.3	.9	.5	.5	.1	1.1	.4	-	.5	.3	.2	-	26
1.2	1.2	.4	.7	.3	1.4	.6	.2	.4	.1	.2	.1	27
.7	.4	.3	.1	-	1.6	.8	.3	.5	.1	.2	.3	28
3.9	2.6	1.8	.8	.5	8.2	3.6	.8	3.0	1.1	1.0	.6	29
2.4	1.8	.9	.8	.1	4.0	1.4	.1	1.7	.3	.6	.3	30
3.8	2.7	2.3	.3	.3	9.1	2.6	.3	4.6	.9	1.1	.8	31
7.5	4.2	3.0	1.2	-	22.2	8.3	1.6	8.8	3.6	3.1	2.0	32
4.9	1.7	1.2	.5	-	11.5	2.6	.4	5.3	1.8	2.4	1.2	33
12.9	6.1	4.8	1.3	.2	34.9	9.9	3.4	21.1	13.3	1.8	2.1	34
-	-	-	-	-	.2	-	-	.1	.1	.1	-	35
.3	.2	.1	-	-	1.3	.6	.3	.6	.4	.1	-	36

Table 1-4. Neighborhood Quality—Occupied Units

[Numbers in thousands. ... means not applicable or sample too small. - means zero or rounds to zero.]

Characteristics	Total occupied units	Tenure		Housing unit characteristics				Household characteristics					Selected subareas[1]		
		Owner	Renter	New construction 4 yrs	Mobile homes	Physical problems: Severe	Physical problems: Moderate	Black	Hispanic	Elderly (65+)	Moved in past year	Below poverty level	Area one	Area two	Area three
Total	**360.8**	**248.0**	**112.8**	**14.6**	**6.9**	**4.3**	**11.8**	**26.7**	**5.7**	**69.5**	**62.6**	**32.9**	**89.3**	**173.9**	**33.4**
Condition Present as a Percent of Total[2]															
Street noise or traffic	38.38	35.14	45.50	23.49	28.61	41.10	51.09	49.76	32.02	38.15	40.55	43.18	56.11	27.23	43.13
Streets needing repair	13.97	13.14	15.82	12.18	22.96	22.97	22.63	23.53	15.42	11.26	14.98	19.44	19.73	8.76	12.58
Neighborhood crime	16.64	16.10	24.24	9.29	18.41	39.46	41.49	38.50	22.55	17.23	18.56	26.85	40.30	12.79	8.28
Littered streets or lots	10.86	9.53	13.79	4.79	8.67	24.38	29.95	29.39	23.81	6.80	13.05	19.97	22.90	5.91	5.51
Rundown buildings	11.00	10.40	12.33	3.20	16.62	22.22	30.41	22.44	22.50	7.10	11.84	19.33	20.73	4.59	13.44
Non-residential activities	25.28	17.95	41.39	12.77	7.33	29.93	38.92	31.74	23.13	23.42	36.00	34.95	40.45	17.07	26.02
Odors, smoke, or gas	7.96	7.39	9.19	11.41	18.84	30.84	11.16	9.32	8.18	6.95	8.28	12.74	10.01	5.33	12.01
Any condition(s)	62.68	58.47	71.92	41.39	59.03	77.47	77.49	79.13	67.16	62.19	66.96	71.63	62.21	49.39	66.75
Two or more conditions	34.67	29.75	45.49	22.70	28.16	60.54	55.75	55.89	43.91	29.94	39.22	44.55	59.02	21.17	33.64
No conditions present	37.20	41.42	27.92	58.61	39.59	22.53	21.03	20.87	32.84	37.68	32.76	28.37	17.70	50.46	33.25
Not reported	.12	.11	.16	-	1.38	-	1.48	-	-	.13	.29	-	.10	.15	-
Condition Bothersome as a Percent of Total[2]															
Street noise or traffic	19.91	18.98	21.97	11.06	24.51	30.61	27.34	26.10	21.50	13.35	20.73	24.06	29.52	13.39	23.74
Streets needing repair	9.46	9.44	9.51	8.29	16.62	18.67	15.17	13.59	9.03	6.02	10.06	11.79	12.39	5.85	10.57
Neighborhood crime	13.38	11.93	16.56	7.61	16.97	31.15	27.57	27.84	16.46	10.13	14.03	17.81	28.92	8.66	5.19
Littered streets or lots	7.96	7.09	9.86	1.52	8.67	18.20	23.95	23.48	16.55	3.59	10.08	13.69	16.33	4.29	4.27
Rundown buildings	7.16	7.11	7.29	3.20	13.74	14.15	24.72	14.50	13.97	4.29	7.87	11.77	13.24	2.99	8.88
Non-residential activities	4.17	4.01	4.52	2.46	2.40	4.54	5.29	4.06	1.48	2.02	3.49	5.07	6.17	3.12	3.52
Odors, smoke, or gas	4.88	4.39	5.96	4.81	18.84	22.44	8.30	7.45	1.52	3.54	5.37	9.26	5.95	2.91	8.72
Unsatisfactory police protection	6.09	5.92	6.45	4.47	-	10.47	17.21	11.03	23.07	4.68	6.77	9.23	8.60	3.06	6.40
Unsatisfactory hospitals or clinics	10.09	11.16	7.74	10.98	2.69	17.14	8.47	4.70	12.80	8.70	8.21	7.82	3.68	7.56	10.89
Unsatisfactory neighborhood shopping	12.15	12.25	11.91	14.52	8.55	29.04	16.28	19.28	25.78	12.87	13.24	12.65	19.79	5.37	9.73
Unsatisfactory public elementary school	2.89	3.32	1.94	3.27	-	-	9.15	6.56	13.43	-	3.96	3.89	7.15	1.83	1.11
Unsatisfactory public transportation	3.32	2.72	4.63	4.92	2.59	12.53	6.82	7.25	6.52	4.19	4.35	5.31	4.35	3.69	-
Any condition(s) bothersome	51.91	51.22	53.41	44.78	54.27	75.55	62.34	63.49	69.45	44.70	50.97	57.70	66.38	39.00	53.21
Two or more conditions	26.07	26.37	25.41	16.46	28.42	60.47	36.36	36.51	40.30	17.53	27.35	27.74	39.85	15.31	22.65
Conditions so Objectionable Household Wants to Move as a Percent of Total[2]															
Street noise or traffic	6.28	5.47	8.06	3.81	14.15	15.57	13.59	13.52	12.05	2.30	6.65	9.26	12.73	3.47	7.36
Streets needing repair	1.99	1.53	2.99	3.30	11.27	6.46	7.59	4.03	5.82	.64	3.25	4.72	3.77	.86	3.16
Neighborhood crime	4.25	2.71	7.63	1.65	5.18	14.47	19.05	15.18	6.51	1.68	6.53	9.26	12.07	1.18	1.44
Littered streets or lots	2.73	1.85	4.67	.81	7.15	14.10	17.07	15.04	10.69	.70	4.05	7.77	7.95	.72	1.75
Rundown buildings	2.89	2.18	4.48	.81	5.64	12.01	19.21	11.14	12.47	1.07	4.47	7.73	7.02	.68	3.42
Non-residential activities	1.94	1.59	2.71	.81	2.40	2.41	5.29	3.03	1.48	.88	1.85	2.98	3.00	1.59	1.70
Odors, smoke, or gas	1.72	1.25	2.73	.84	12.30	12.69	8.30	4.77	1.52	.40	2.68	4.72	3.06	.73	4.67
Unsatisfactory police protection	1.61	1.42	2.03	-	-	2.01	9.74	5.13	6.07	.49	2.39	3.76	4.08	.60	.54
Unsatisfactory hospitals or clinics	.58	.55	.65	-	-	-	3.98	1.39	3.03	.38	.87	1.43	1.00	.20	1.39
Unsatisfactory public elementary school	1.57	1.64	1.40	.81	-	-	6.48	3.93	9.38	-	2.23	2.86	4.37	.80	.56
Any condition(s) objectionable	12.62	10.33	17.64	7.15	19.42	25.39	36.10	26.80	32.30	4.76	15.48	20.20	25.79	6.47	12.03
Two or more conditions	6.12	5.24	8.04	3.27	16.55	16.51	23.24	17.08	16.76	1.87	8.05	11.05	14.66	2.43	6.80
Incomplete Reporting as a Percent of Total[2]															
Street noise or traffic	.12	.11	.16	-	1.38	-	1.48	-	-	.13	.29	-	.10	.15	-
Streets needing repair	.14	.11	.23	-	1.38	-	1.48	-	-	.13	.41	-	.10	.20	-
Neighborhood crime	.37	.32	.47	-	1.38	-	1.48	-	-	.39	.98	.26	.29	.30	.81
Littered streets or lots	.17	.18	.16	-	1.38	-	1.48	-	-	.13	.29	-	.10	.25	-
Rundown buildings	.31	.31	.32	-	1.38	-	1.48	-	-	.26	.58	.27	.28	.46	-
Non-residential activities	.38	.31	.51	-	1.38	-	2.17	-	-	.69	.45	.53	.43	.44	.31
Odors, smoke, or gas	.17	.18	.16	-	1.38	-	1.48	-	-	.13	.29	-	.10	.25	-
Unsatisfactory police protection (includes don't know)	8.98	8.11	10.89	15.06	16.05	8.48	10.49	5.58	16.59	6.48	17.02	10.97	6.58	9.52	7.85
Unsatisfactory hospitals or clinics (includes don't know)	2.80	1.98	4.61	7.17	1.38	-	3.00	2.14	1.66	2.26	5.57	4.55	1.81	3.78	.64
Public Elementary School as a Percent of Total															
Households with any children aged 0-16	35.82	39.06	28.81	49.59	31.00	41.41	49.58	50.58	57.11	3.82	38.02	38.38	28.03	34.85	43.94
Satisfactory public elementary school	31.97	35.52	24.28	43.09	25.92	35.04	45.82	45.08	55.18	3.57	32.30	33.95	23.67	30.64	40.56
Unsatisfactory public elementary school	-	-	-	-	-	-	-	-	-	-	-	-	-	-	-
So bothered they want to move	-	-	-	-	-	-	-	-	-	-	-	-	-	-	-
Not reported	-	-	-	-	-	-	-	-	-	-	-	-	-	-	-
Not reported or don't know	3.85	3.54	4.52	6.51	5.07	6.37	3.76	5.51	1.93	.25	5.72	4.41	4.36	4.22	3.39
Public elementary school less than 1 mile	17.00	17.62	15.67	13.93	10.63	26.42	30.16	36.96	54.03	1.46	19.34	26.27	26.56	14.51	15.20
Public elementary school 1 mile or more	20.15	23.19	13.56	38.20	17.69	14.99	25.46	19.94	14.95	2.23	20.89	13.34	8.24	20.91	26.39
Not reported	1.64	1.69	1.55	.84	2.68	-	4.03	.70	3.65	.13	1.91	2.80	.94	1.30	3.48
Households without children aged 0-16	64.18	60.94	71.19	50.41	69.00	58.59	50.42	49.42	42.89	96.18	61.98	61.64	71.97	65.15	56.06
Households with children aged 4-16	33.23	37.85	23.23	40.29	21.18	30.59	49.41	49.81	61.78	2.77	29.67	33.70	28.71	32.74	37.05
Attend public school(K-12)	26.03	29.32	18.89	28.53	16.11	30.59	37.70	41.51	50.81	2.16	23.05	26.43	19.96	25.19	32.83
Attend private school (K-12)	4.39	5.59	1.81	6.72	2.40	-	4.30	6.59	5.44	.24	2.67	3.21	6.95	4.75	1.96
Attend ungraded school, preschool, etc	.60	1.06	.24	3.38	-	-	1.74	-	-	-	.98	.55	.65	.83	-
Does not attend school	.89	.65	1.40	-	2.68	-	1.82	.35	3.61	.12	2.10	1.10	.76	.72	.84
Not reported	1.12	1.23	.89	1.67	-	-	4.04	1.36	1.93	.25	.88	2.41	.39	1.25	1.43

Table 1-4. **Neighborhood Quality—Occupied Units**—Con.

[Numbers in thousands. ... means not applicable or sample too small. - means zero or rounds to zero.]

Characteristics	Total occupied units	Tenure		Housing unit characteristics				Household characteristics					Selected subareas[1]		
		Owner	Renter	New construction 4 yrs	Mobile homes	Physical problems: Severe	Physical problems: Moderate	Black	Hispanic	Elderly (65+)	Moved in past year	Below poverty level	Area one	Area two	Area three
Public Transportation as a Percent of the Total															
With public transportation	65.07	59.82	76.62	49.55	18.99	59.72	74.36	92.83	80.89	64.18	71.99	73.41	99.70	69.19	6.01
Household uses it at least weekly	10.52	6.52	19.31	1.62	4.06	30.16	23.17	47.65	35.23	7.36	14.82	29.12	34.22	3.78	-
Satisfactory public transportation	9.67	5.94	17.90	1.62	4.06	21.94	19.58	43.75	35.23	6.97	13.25	27.30	32.36	3.14	-
Unsatisfactory public transportation	.68	.39	1.33	-	-	8.22	3.59	3.89	-	.27	1.43	1.82	1.86	.30	-
Not reported	.16	.20	.08	-	-	-	-	-	-	.12	.14	-	-	.34	-
Household uses it less than weekly	27.70	26.15	31.09	22.82	8.00	12.39	31.20	28.87	37.27	26.51	26.36	26.35	43.27	30.06	2.57
Satisfactory public transportation	24.28	22.95	27.18	14.67	2.68	8.08	27.26	25.20	30.75	24.48	21.70	22.84	40.69	25.72	2.00
Unsatisfactory public transportation	2.53	2.26	3.11	4.07	2.59	4.31	3.23	3.35	6.52	3.61	2.91	2.85	2.49	3.29	-
Not reported	.90	.94	.80	4.07	2.73	-	.70	.31	-	.43	1.74	.66	.09	1.06	.57
Household does not use	26.53	26.93	25.65	24.27	6.94	17.17	20.00	15.68	8.39	28.00	30.26	17.30	21.82	35.09	2.91
Not reported	.32	.21	.57	.84	-	-	-	.64	-	.30	.55	.64	.38	.25	.54
No public transportation	34.69	40.01	22.99	50.45	81.01	40.28	24.16	7.17	19.11	35.69	27.73	26.59	.21	30.42	93.99
Not reported	.24	.17	.38	-	-	-	1.48	-	-	.13	.28	-	.10	.39	-
Neighborhood Shopping as a Percent of the Total															
Satisfactory neighborhood shopping	87.12	87.20	86.94	85.48	91.45	70.96	80.63	79.72	74.22	86.35	85.68	85.43	79.03	93.93	89.41
Less than 1 mile	63.97	59.38	74.05	45.61	43.21	50.52	63.18	70.34	66.39	65.27	68.64	65.93	74.66	68.19	51.44
1 mile or more	22.59	27.29	12.25	39.87	48.24	20.44	16.66	9.05	6.30	20.68	16.32	19.23	3.88	25.19	37.98
Not reported	.57	.53	.64	-	-	-	.79	.33	1.53	.40	.72	.27	.49	.55	-
Unsatisfactory neighborhood shopping	12.15	12.25	11.91	14.52	8.55	29.04	16.28	19.28	25.78	12.87	13.24	12.65	19.79	5.37	9.73
Not reported or don't know	.73	.54	1.15	-	-	-	3.09	1.00	-	.78	1.08	1.92	1.18	.70	.86

[1]See back cover for details.
[2]Figures may not add to 100%, because more than one condition may apply to a unit or conditions are not reported.

Table 2-4. Neighborhood Quality—Owner Occupied Units

[Numbers in thousands. ... means not applicable or sample too small. - means zero or rounds to zero.]

Characteristics	Total occupied units	Housing unit characteristics: New construction 4 yrs	Housing unit characteristics: Mobile homes	Housing unit characteristics: Physical problems: Severe	Housing unit characteristics: Physical problems: Moderate	Household characteristics: Black	Household characteristics: Hispanic	Household characteristics: Elderly (65+)	Household characteristics: Moved in past year	Household characteristics: Below poverty level	Selected subreas[1]: Area one	Selected subreas[1]: Area two	Selected subreas[1]: Area three
Total	**248.0**	**12.2**	**6.6**	**1.2**	**5.4**	**10.8**	**2.6**	**48.4**	**18.9**	**11.1**	**40.9**	**131.8**	**24.7**
Condition Present as a Percent of Total[2]													
Street noise or traffic	35.14	22.10	28.44	32.53	27.44	42.28	23.50	39.57	31.81	33.13	52.17	26.51	43.30
Streets needing repair	13.14	11.55	23.98	30.28	10.01	16.79	14.10	12.02	12.96	12.35	16.67	8.33	13.15
Neighborhood crime	16.10	8.11	19.23	45.50	30.13	35.32	29.06	17.53	10.67	12.09	42.92	12.32	6.58
Littered streets or lots	9.53	4.74	9.05	16.44	21.44	23.03	18.53	7.01	9.26	6.17	20.00	6.41	5.11
Rundown buildings	10.40	3.82	17.36	31.66	15.98	21.04	13.40	7.42	9.80	14.90	23.35	4.65	14.59
Non-residential activities	17.95	9.28	7.65	15.22	20.60	15.80	16.78	17.78	18.88	16.55	35.35	11.21	19.75
Odors, smoke, or gas	7.39	8.58	19.68	46.37	6.30	5.43	8.16	6.65	7.17	9.28	10.57	5.56	9.31
Any condition(s)	58.47	38.46	60.21	61.59	63.55	74.66	61.73	63.63	53.50	61.59	82.37	46.52	64.53
Two or more conditions	29.75	20.16	29.42	61.59	33.99	46.56	36.01	28.29	26.36	26.62	55.98	19.40	29.71
No conditions present	41.42	61.54	39.79	38.41	33.20	25.34	38.27	36.19	46.50	38.41	17.63	53.28	35.47
Not reported	.11	-	-	-	3.24	-	-	.18	-	-	-	.20	-
Condition Bothersome as a Percent of Total[2]													
Street noise or traffic	18.98	11.26	25.60	16.44	20.56	26.26	23.50	14.80	15.95	20.43	30.35	13.12	25.47
Streets needing repair	9.44	7.87	17.36	30.28	6.86	8.67	7.15	6.84	10.50	9.46	11.13	6.06	10.43
Neighborhood crime	11.93	7.10	17.72	45.50	14.15	27.88	22.61	11.07	8.18	4.77	31.55	8.73	3.55
Littered streets or lots	7.09	1.81	9.05	16.44	12.71	19.96	12.90	3.52	7.43	1.35	13.61	4.82	4.61
Rundown buildings	7.11	3.82	14.35	16.44	12.73	8.80	6.45	5.38	6.03	7.80	15.83	3.09	10.03
Non-residential activities	4.01	1.93	2.51	-	-	2.48	-	2.03	1.02	2.73	7.66	2.98	2.28
Odors, smoke, or gas	4.39	2.72	19.68	30.28	3.32	5.43	-	3.53	4.16	6.49	5.88	3.10	7.04
Unsatisfactory police protection	5.92	3.85	-	-	13.18	12.11	26.85	5.99	1.87	4.14	9.03	3.01	6.32
Unsatisfactory hospitals or clinics	11.16	10.08	2.81	40.05	5.03	1.09	25.14	9.11	7.69	8.04	3.35	7.72	12.69
Unsatisfactory neighborhood shopping	12.25	14.38	8.93	39.36	11.67	17.40	32.83	12.99	14.83	5.74	21.40	5.56	9.56
Unsatisfactory public elementary school	3.32	2.93	-	-	7.53	8.85	12.39	-	5.35	-	11.38	2.13	1.50
Unsatisfactory public transportation	2.72	3.85	2.70	15.92	1.58	5.46	4.58	2.91	1.07	3.22	3.03	3.38	-
Any condition(s) bothersome	51.22	42.03	56.69	85.55	49.89	65.89	82.52	46.47	41.86	53.14	71.03	38.96	54.71
Two or more conditions	26.37	15.65	29.69	85.55	25.62	36.26	51.36	19.37	26.85	17.68	45.39	16.32	22.33
Conditions so Objectionable Household Wants to Move as a Percent of Total[2]													
Street noise or traffic	5.47	3.58	14.78	16.44	10.05	9.71	16.86	2.58	3.04	2.79	13.00	3.19	7.59
Streets needing repair	1.53	1.93	11.77	16.44	3.39	2.63	-	.42	1.50	-	2.96	.61	3.47
Neighborhood crime	2.71	-	5.39	16.44	9.86	10.31	3.89	1.80	1.00	.85	10.12	.93	.77
Littered streets or lots	1.85	.96	7.47	16.44	7.83	9.92	6.45	.59	.55	-	6.23	.68	1.57
Rundown buildings	2.16	.96	5.89	16.44	9.40	7.15	6.45	.96	1.54	-	6.83	.62	3.06
Non-residential activities	1.59	.96	2.51	-	-	2.48	-	.91	-	.85	3.17	1.31	.72
Odors, smoke, or gas	1.25	-	12.85	16.44	3.32	2.18	-	.57	1.50	-	2.09	.77	4.25
Unsatisfactory police protection	1.42	-	-	-	6.39	3.80	6.76	.71	.46	-	4.66	.52	.72
Unsatisfactory hospitals or clinics	.55	-	-	-	-	-	6.76	.55	-	-	.88	.27	1.49
Unsatisfactory public elementary school	1.84	-	-	-	4.83	3.96	6.76	-	1.92	-	6.35	.84	.75
Any condition(s) objectionable	10.33	4.55	20.29	16.44	21.42	20.95	20.75	4.82	4.96	2.79	25.49	5.84	9.92
Two or more conditions	5.24	1.93	17.26	16.44	16.26	14.39	13.21	1.87	4.04	.85	15.89	2.32	7.21
Incomplete Reporting as a Percent of Total[2]													
Street noise or traffic	.11	-	-	-	3.24	-	-	.18	-	-	-	.20	-
Streets needing repair	.11	-	-	-	3.24	-	-	.18	-	-	-	.20	-
Neighborhood crime	.32	-	-	-	3.24	-	-	.55	.92	-	-	.33	.72
Littered streets or lots	.18	-	-	-	3.24	-	-	.18	-	-	-	.33	-
Rundown buildings	.31	-	-	-	3.24	-	-	.18	-	-	.39	.47	-
Non-residential activities	.31	-	-	-	3.24	-	-	.55	-	1.58	-	.59	-
Odors, smoke, or gas	.18	-	-	-	3.24	-	-	.18	-	-	-	.33	-
Unsatisfactory police protection (includes don't know)	8.11	14.95	15.32	31.31	13.42	3.21	15.62	6.34	18.94	15.15	5.66	7.93	5.99
Unsatisfactory hospitals or clinics (includes don't know)	1.98	5.62	-	-	3.24	2.63	-	2.25	3.85	7.55	1.14	2.43	-
Public Elementary School as a Percent of Total													
Households with any children aged 0-16	39.06	54.87	30.93	37.98	57.98	53.78	55.88	4.46	46.77	29.25	26.68	39.23	45.18
Satisfactory public elementary school	35.52	47.14	25.63	21.89	51.55	49.31	55.88	4.10	43.26	24.96	22.56	35.09	42.93
Unsatisfactory public elementary school	-	-	-	-	-	-	-	-	-	-	-	-	-
So bothered they want to move	-	-	-	-	-	-	-	-	-	-	-	-	-
Not reported	-	-	-	-	-	-	-	-	-	-	-	-	-
Not reported or don't know	3.54	7.73	5.30	16.09	6.43	4.47	-	.36	3.51	4.29	4.12	4.13	2.25
Public elementary school less than 1 mile	17.62	14.57	11.10	13.84	23.59	42.93	49.27	1.60	21.99	14.04	31.00	16.44	14.65
Public elementary school 1 mile or more	23.19	42.33	17.04	24.13	39.03	19.63	20.75	2.67	29.49	12.80	8.04	23.44	29.29
Not reported	1.69	.99	2.79	-	3.51	.93	-	.19	.94	2.41	.48	1.51	2.78
Households without children aged 0-16	60.94	45.13	69.07	62.02	42.02	46.22	44.12	95.54	53.23	70.75	73.32	60.77	54.82
Households with children aged 4-16	37.85	44.85	22.13	21.89	64.78	61.40	77.61	3.15	36.43	28.93	34.14	37.64	39.14
Attend public school(K-12)	29.32	31.87	16.83	21.89	46.43	47.46	62.08	2.44	28.69	20.04	18.75	29.12	35.34
Attend private school (K-12)	5.59	6.99	2.51	-	7.56	13.01	7.58	.35	3.97	3.54	13.67	5.58	2.26
Attend ungraded school, preschool, etc	1.06	4.01	-	-	3.75	-	-	-	2.32	-	1.25	.95	-
Does not attend school	.65	-	2.79	-	-	-	7.94	-	1.45	-	-	.60	.76
Not reported	1.23	1.98	-	-	7.04	.93	-	.36	-	5.35	.47	1.38	.78

Table 2-4. **Neighborhood Quality—Owner Occupied Units**—Con.

[Numbers in thousands. ... means not applicable or sample too small. - means zero or rounds to zero.]

Characteristics	Total occupied units	Housing unit characteristics				Household characteristics					Selected subreas[1]		
		New construction 4 yrs	Mobile homes	Physical problems		Black	Hispanic	Elderly (65+)	Moved in past year	Below poverty level	Area one	Area two	Area three
				Severe	Moderate								
Public Transportation as a Percent of the Total													
With public transportation	59.82	51.24	19.83	32.01	50.71	88.40	68.34	57.98	64.86	51.47	100.00	66.97	7.34
Household uses it at least weekly	6.52	.96	4.24	-	5.95	37.75	31.97	5.00	3.62	5.40	28.68	3.22	-
Satisfactory public transportation	5.94	.96	4.24	-	4.36	35.46	31.97	4.44	3.62	5.40	27.18	2.58	-
Unsatisfactory public transportation	.39	-	-	-	1.58	2.29	-	.39	-	-	1.50	.26	-
Not reported	.20	-	-	-	-	-	-	.17	-	-	-	.38	-
Household uses it less than weekly	26.15	23.27	8.35	15.92	18.55	30.87	21.37	24.22	23.67	19.81	44.47	30.41	3.11
Satisfactory public transportation	22.95	15.56	2.79	-	18.55	27.70	16.78	21.34	19.54	15.76	42.94	26.56	2.34
Unsatisfactory public transportation	2.26	3.85	2.70	15.92	-	3.17	4.58	2.52	1.07	3.22	1.52	2.98	-
Not reported	.94	3.85	2.85	-	-	-	-	.36	3.06	.84	-	.87	.77
Household does not use	26.93	27.01	7.24	16.09	26.21	19.78	15.00	28.76	37.57	26.25	26.85	33.08	3.51
Not reported	.21	-	-	-	-	-	-	-	-	-	-	.26	.72
No public transportation	40.01	48.76	80.17	67.99	46.05	11.60	31.66	41.83	35.14	48.53	-	32.70	92.66
Not reported	.17	-	-	-	3.24	-	-	.18	-	-	-	.33	-
Neighborhood Shopping as a Percent of the Total													
Satisfactory neighborhood shopping	87.20	85.62	91.07	60.64	81.54	81.75	67.17	86.43	84.72	91.71	77.92	93.85	89.67
Less than 1 mile	59.38	39.09	45.13	32.35	53.56	70.41	63.60	60.90	61.01	52.96	72.73	65.64	46.37
1 mile or more	27.29	46.53	45.94	28.29	26.25	11.34	3.57	25.15	23.71	38.75	4.77	27.68	43.30
Not reported	.53	-	-	-	1.73	-	-	.38	-	-	.42	.53	-
Unsatisfactory neighborhood shopping	12.25	14.38	8.93	39.36	11.67	17.40	32.83	12.99	14.83	5.74	21.40	5.56	9.56
Not reported or don't know	.54	-	-	-	6.79	.85	-	.58	.45	2.55	.68	.59	.77

[1]See back cover for details.
[2]Figures may not add to 100%, because more than one condition may apply to a unit or conditions are not reported.

Table 3-4. Neighborhood Quality—Renter Occupied Units

[Numbers in thousands. ... means not applicable or sample too small. - means zero or rounds to zero.]

Characteristics	Total occupied units	Housing unit characteristics: New construction 4 yrs	Housing unit characteristics: Mobile homes	Housing unit characteristics: Physical problems: Severe	Housing unit characteristics: Physical problems: Moderate	Household characteristics: Black	Household characteristics: Hispanic	Household characteristics: Elderly (65+)	Household characteristics: Moved in past year	Household characteristics: Below poverty level	Selected subareas[1]: Area one	Selected subareas[1]: Area two	Selected subareas[1]: Area three
Total	**112.8**	**2.4**	**.3**	**3.1**	**6.4**	**15.8**	**3.2**	**21.1**	**43.7**	**21.8**	**48.3**	**42.1**	**8.7**
Condition Present as a Percent of Total[2]													
Street noise or traffic	45.50	30.70	32.42	44.28	70.84	54.90	38.96	34.88	44.34	48.29	59.44	29.51	42.64
Streets needing repair	15.82	15.46	-	20.26	33.16	28.17	16.49	9.53	15.86	23.04	22.32	10.09	10.97
Neighborhood crime	24.24	15.46	-	37.22	50.99	40.68	17.25	16.54	21.98	34.34	38.08	14.26	13.10
Littered streets or lots	13.79	5.01	-	27.33	37.05	33.77	28.10	6.29	14.68	26.98	25.35	4.34	6.66
Rundown buildings	12.33	-	-	18.72	42.47	23.41	29.91	6.38	12.72	21.58	18.51	4.39	10.20
Non-residential activities	41.39	30.91	-	35.39	54.23	42.68	28.29	36.36	43.41	44.29	44.77	35.42	43.83
Odors, smoke, or gas	9.19	26.11	-	25.08	15.23	11.99	8.20	7.64	8.76	14.49	9.53	4.60	19.66
Any condition(s)	71.92	56.60	32.42	83.37	89.13	82.20	71.58	58.89	72.78	76.73	82.07	58.37	73.06
Two or more conditions	45.49	35.92	-	60.15	73.92	62.30	50.35	33.74	44.78	53.65	61.59	26.69	44.80
No conditions present	27.92	43.40	35.15	16.63	10.87	17.80	28.42	41.11	26.80	23.27	17.78	41.63	26.94
Not reported	.16	-	32.42	-	-	-	-	-	.41	-	.18	-	-
Condition Bothersome as a Percent of Total[2]													
Street noise or traffic	21.97	10.02	-	35.87	33.01	25.99	19.87	10.02	22.81	25.91	28.81	14.24	18.85
Streets needing repair	9.51	10.45	-	14.35	22.11	16.97	10.57	4.12	9.86	12.98	13.46	5.19	10.97
Neighborhood crime	16.56	10.23	-	25.82	38.78	27.81	11.46	7.97	16.56	24.43	26.70	8.42	9.84
Littered streets or lots	9.86	-	-	18.85	33.33	25.89	19.53	3.76	11.23	19.96	18.64	2.65	3.32
Rundown buildings	7.29	-	-	13.29	34.73	18.41	20.09	1.76	8.67	13.78	11.04	2.68	5.63
Non-residential activities	4.52	5.22	-	8.23	9.72	5.14	2.69	2.00	4.56	6.26	4.91	3.53	7.02
Odors, smoke, or gas	5.96	15.67	-	19.52	12.46	8.83	2.75	3.56	5.89	10.66	6.01	2.29	13.49
Unsatisfactory police protection	6.45	7.69	-	14.35	20.57	10.29	20.00	1.67	8.90	11.81	8.23	3.21	6.63
Unsatisfactory hospitals or clinics	7.74	15.67	-	8.64	11.33	7.18	2.75	7.77	8.44	7.71	3.96	7.04	5.77
Unsatisfactory neighborhood shopping	11.91	15.24	-	25.21	20.13	20.57	20.03	12.59	12.55	16.16	18.43	4.80	10.22
Unsatisfactory public elementary school	1.94	5.01	-	-	10.49	4.98	14.27	-	3.35	5.86	3.57	.88	-
Unsatisfactory public transportation	4.63	10.45	-	11.27	11.19	8.47	8.10	7.12	5.76	6.38	5.47	4.68	-
Any condition(s) bothersome	53.41	59.07	-	71.84	72.74	61.85	58.80	40.64	54.91	60.02	62.45	39.12	48.96
Two or more conditions	25.41	20.68	-	51.16	45.34	38.68	31.30	13.31	27.57	32.84	35.16	12.17	23.57
Conditions so Objectionable Household Wants to Move as a Percent of Total[2]													
Street noise or traffic	8.06	5.01	-	15.25	16.55	16.14	8.13	1.85	8.21	12.54	12.50	4.35	6.68
Streets needing repair	2.99	10.45	-	2.76	11.10	4.99	10.57	1.17	4.01	7.12	4.46	1.63	2.29
Neighborhood crime	7.63	10.23	-	13.74	26.72	18.50	8.64	1.40	8.93	13.53	13.72	1.97	3.34
Littered streets or lots	4.67	-	-	13.23	24.79	18.56	14.15	.94	5.56	11.72	9.40	.84	2.25
Rundown buildings	4.48	-	-	10.37	27.40	13.88	17.37	1.31	5.73	11.66	7.18	.86	4.44
Non-residential activities	2.71	-	-	3.31	9.72	3.40	2.69	.83	2.66	4.07	2.86	2.44	4.46
Odors, smoke, or gas	2.73	5.22	-	11.30	12.46	6.56	2.75	-	3.20	7.11	3.88	.61	5.86
Unsatisfactory police protection	2.03	-	-	2.76	12.53	6.04	5.51	-	3.23	5.67	3.60	.86	-
Unsatisfactory hospitals or clinics	.65	-	-	-	7.30	2.34	-	-	1.25	2.15	1.13	-	1.10
Unsatisfactory public elementary school	1.40	5.01	-	-	7.86	3.90	11.52	-	2.37	4.31	2.69	.67	-
Any condition(s) objectionable	17.64	20.68	-	28.71	48.36	30.82	41.71	4.63	20.03	29.04	26.06	8.44	18.02
Two or more conditions	8.04	10.23	-	16.54	29.05	18.93	19.65	1.86	9.78	16.23	13.62	2.78	5.63
Incomplete Reporting as a Percent of Total[2]													
Street noise or traffic	.16	-	32.42	-	-	-	-	-	.41	-	.18	-	-
Streets needing repair	.23	-	32.42	-	-	-	-	-	.59	-	.18	.19	-
Neighborhood crime	.47	-	32.42	-	-	-	-	-	1.01	.39	.54	.20	1.06
Littered streets or lots	.16	-	32.42	-	-	-	-	-	.41	-	.18	-	-
Rundown buildings	.32	-	32.42	-	-	-	-	.43	.82	.41	.18	.43	-
Non-residential activities	.51	-	32.42	-	1.28	-	-	1.01	.65	-	.79	-	1.18
Odors, smoke, or gas	.16	-	32.42	-	-	-	-	-	.41	-	.18	-	-
Unsatisfactory police protection (includes don't know)	10.89	15.67	32.42	-	8.05	7.20	17.37	6.80	16.19	8.85	7.36	14.49	13.12
Unsatisfactory hospitals or clinics (includes don't know)	4.61	15.24	32.42	-	2.80	1.80	3.01	2.29	6.32	3.02	2.38	8.00	2.47
Public Elementary School as a Percent of Total													
Households with any children aged 0-16	28.81	21.55	32.42	42.68	42.34	48.47	58.14	2.35	34.31	43.27	29.09	21.34	40.47
Satisfactory public elementary school	24.28	21.55	32.42	39.92	40.88	42.29	54.60	2.35	27.66	38.80	24.54	16.87	33.92
Unsatisfactory public elementary school	-	-	-	-	-	-	-	-	-	-	-	-	-
So bothered they want to move	-	-	-	-	-	-	-	-	-	-	-	-	-
Not reported	-	-	-	-	-	-	-	-	-	-	-	-	-
Not reported or don't know	4.52	-	-	2.76	1.46	6.19	3.54	-	6.65	4.47	4.55	4.47	6.56
Public elementary school less than 1 mile	15.67	10.55	-	31.09	35.83	33.02	57.99	1.12	18.21	32.86	23.11	8.54	16.73
Public elementary school 1 mile or more	13.56	16.27	32.42	11.59	13.74	20.14	10.11	1.22	17.25	13.63	8.39	13.06	18.30
Not reported	1.55	-	-	-	4.49	.55	6.68	-	2.32	3.01	1.30	.63	5.44
Households without children aged 0-16	71.19	78.45	67.58	57.32	57.66	51.53	41.86	97.65	65.69	56.73	70.91	78.66	59.53
Households with children aged 4-16	23.23	16.05	-	33.82	36.15	42.18	48.62	1.91	26.81	38.28	24.49	17.60	31.22
Attend public school(K-12)	18.89	10.77	-	33.82	30.16	37.59	41.42	1.52	20.66	29.88	20.90	13.04	25.81
Attend private school (K-12)	1.81	5.27	-	-	1.50	2.37	3.65	-	2.12	3.04	1.73	2.20	1.10
Attend ungraded school, preschool, etc	.24	-	-	-	-	-	-	-	.41	.85	.18	.43	-
Does not attend school	1.40	-	-	-	3.03	.57	-	.39	2.37	1.69	1.35	1.09	1.07
Not reported	.89	-	-	-	1.46	1.64	3.54	-	1.25	.83	.34	.85	3.24

Table 3-4. **Neighborhood Quality—Renter Occupied Units**—Con.

[Numbers in thousands. ... means not applicable or sample too small. - means zero or rounds to zero.]

Characteristics	Total occupied units	Housing unit characteristics: New construction 4 yrs	Mobile homes	Physical problems: Severe	Moderate	Household characteristics: Black	Hispanic	Elderly (65+)	Moved in past year	Below poverty level	Selected subareas[1]: Area one	Area two	Area three
Public Transportation as a Percent of the Total													
With public transportation	76.62	40.72	-	70.01	94.11	95.87	91.11	78.40	75.07	84.55	99.44	76.13	2.24
Household uses it at least weekly	19.31	5.01	-	41.36	37.55	54.44	37.88	12.76	19.67	41.16	36.91	5.55	-
Satisfactory public transportation	17.90	5.01	-	30.09	32.29	49.45	37.88	12.76	17.42	38.42	36.75	4.89	-
Unsatisfactory public transportation	1.33	-	-	11.27	5.26	4.99	-	-	2.05	2.74	2.16	.44	-
Not reported	.08	-	-	-	-	-	-	-	.21	-	-	.21	-
Household uses it less than weekly	31.09	20.47	-	11.08	41.76	27.49	50.22	38.36	27.53	29.67	42.26	28.99	1.06
Satisfactory public transportation	27.18	10.02	-	11.08	34.53	23.49	42.12	31.66	22.64	26.44	38.78	23.09	1.06
Unsatisfactory public transportation	3.11	5.22	-	-	5.93	3.48	8.10	6.12	3.71	2.67	3.31	4.24	-
Not reported	.80	5.22	-	-	1.29	.53	-	.58	1.18	.56	.17	1.66	-
Household does not use	25.65	10.02	-	17.57	14.81	12.86	3.01	26.26	27.09	12.75	17.56	41.38	1.18
Not reported	.57	5.22	-	-	-	1.08	-	1.00	.78	.97	.71	.21	-
No public transportation	22.99	59.28	100.00	29.99	5.89	4.13	8.89	21.60	24.52	15.45	.38	23.27	97.76
Not reported	.38	-	-	-	-	-	-	-	.41	-	.18	.60	-
Neighborhood Shopping as a Percent of the Total													
Satisfactory neighborhood shopping	86.94	84.76	100.00	74.79	79.87	78.33	79.97	86.17	86.10	82.24	79.98	94.19	88.68
Less than 1 mile	74.05	79.53	-	57.26	71.21	70.30	68.67	75.31	71.94	72.52	76.29	76.16	65.83
1 mile or more	12.25	5.22	100.00	17.53	8.66	7.48	8.51	10.44	13.12	9.32	3.14	17.41	22.84
Not reported	.64	-	-	-	-	.56	2.78	.43	1.04	.40	.55	.62	-
Unsatisfactory neighborhood shopping	11.91	15.24	-	25.21	20.13	20.57	20.03	12.59	12.55	16.16	18.43	4.80	10.22
Not reported or don't know	1.15	-	-	-	-	1.10	-	1.24	1.35	1.60	1.60	1.02	1.10

[1]See back cover for details.
[2]Figures may not add to 100%, because more than one condition may apply to a unit or conditions are not reported.

Table 4-4. Neighborhood Quality—Occupied Units with Black Householder

[Numbers in thousands. ... means not applicable or sample too small. - means zero or rounds to zero.]

Characteristics	Total occupied units	Tenure		Housing unit characteristics				Household characteristics			Selected subareas[1]		
		Owner	Renter	New construction 4 yrs	Mobile homes	Physical problems: Severe	Physical problems: Moderate	Elderly (65+)	Moved in past year	Below poverty level	Area one	Area two	Area three
Total	26.7	10.8	15.8	.4	.3	1.0	3.7	1.6	7.3	9.1	21.4	3.7	.6
Condition Present as a Percent of Total[2]													
Street noise or traffic	49.76	42.28	54.90	66.67	50.00	52.66	60.35	50.61	55.45	55.14	54.89	16.22	33.69
Streets needing repair	23.53	16.79	28.17	33.33	50.00	50.34	37.09	23.31	25.81	29.98	26.95	8.44	-
Neighborhood crime	38.50	35.32	40.68	33.33	50.00	73.62	65.14	38.79	35.43	42.56	44.29	11.46	16.31
Littered streets or lots	29.39	23.03	33.77	-	-	48.60	52.63	34.04	34.19	39.97	33.69	7.24	16.31
Rundown buildings	22.44	21.04	23.41	-	-	31.88	52.54	12.65	30.54	30.77	25.93	4.54	-
Non-residential activities	31.74	15.80	42.68	33.33	50.00	25.31	46.01	42.77	34.96	43.76	35.53	8.90	16.31
Odors, smoke, or gas	9.32	5.43	11.99	-	50.00	38.55	16.93	10.21	10.67	15.77	8.77	6.91	16.31
Any condition(s)	79.13	74.66	82.20	66.67	100.00	91.21	88.00	89.15	81.50	84.02	86.14	39.56	66.31
Two or more conditions	55.89	46.56	62.30	33.33	100.00	91.21	78.53	72.25	62.00	66.22	62.82	19.78	32.62
No conditions present	20.87	25.34	17.60	33.33	-	8.79	12.00	10.85	18.50	15.98	13.86	60.44	33.69
Not reported	-	-	-	-	-	-	-	-	-	-	-	-	-
Condition Bothersome as a Percent of Total[2]													
Street noise or traffic	26.10	26.26	25.99	66.67	50.00	52.66	33.44	27.17	24.47	33.14	27.14	16.22	-
Streets needing repair	13.59	8.67	16.97	33.33	50.00	32.56	22.29	12.27	17.44	14.69	15.03	8.44	-
Neighborhood crime	27.84	27.88	27.81	33.33	50.00	65.22	49.12	-	30.54	34.67	31.83	9.28	-
Littered streets or lots	23.48	19.96	25.89	-	-	48.60	43.84	17.66	29.68	31.10	27.57	4.79	-
Rundown buildings	14.50	8.80	18.41	-	-	31.88	41.36	6.23	23.31	23.27	16.83	-	-
Non-residential activities	4.06	2.48	5.14	33.33	-	8.79	12.33	-	5.06	6.89	4.23	-	-
Odors, smoke, or gas	7.45	5.43	8.83	-	50.00	30.24	16.93	-	8.51	11.35	6.88	4.35	16.31
Unsatisfactory police protection	11.03	12.11	10.29	33.33	-	25.22	28.49	-	17.79	14.18	11.08	3.21	33.69
Unsatisfactory hospitals or clinics	4.70	1.09	7.18	33.33	-	-	7.78	-	12.08	5.83	4.87	5.66	-
Unsatisfactory neighborhood shopping	19.28	17.40	20.57	-	-	8.31	18.64	17.73	22.67	14.45	23.57	2.45	-
Unsatisfactory public elementary school	6.56	8.85	4.98	-	-	-	16.24	-	8.40	6.56	8.16	-	-
Unsatisfactory public transportation	7.25	5.46	8.47	-	-	-	19.29	-	12.30	6.83	6.97	11.92	-
Any condition(s) bothersome	63.49	65.89	61.85	66.67	100.00	91.21	74.39	56.84	63.68	69.15	67.43	40.08	50.00
Two or more conditions	36.51	36.26	36.68	66.67	50.00	81.74	57.61	18.50	42.62	36.74	40.62	18.67	-
Conditions so Objectionable Household Wants to Move as a Percent of Total[2]													
Street noise or traffic	13.52	9.71	16.14	33.33	-	26.28	21.55	-	14.49	18.34	16.00	-	-
Streets needing repair	4.03	2.63	4.99	33.33	-	8.31	10.07	-	5.07	7.69	5.01	-	-
Neighborhood crime	15.16	10.31	18.50	-	-	31.40	39.02	-	24.68	22.25	17.66	2.48	-
Littered streets or lots	15.04	9.92	18.56	-	-	39.81	31.40	12.78	19.93	20.30	18.32	-	-
Rundown buildings	11.14	7.15	13.88	-	-	23.09	35.95	6.23	18.36	19.16	13.08	-	-
Non-residential activities	3.03	2.48	3.40	33.33	-	-	12.33	-	3.90	5.89	3.38	-	-
Odors, smoke, or gas	4.77	2.18	6.56	-	-	14.78	16.93	-	7.35	9.42	4.72	-	16.31
Unsatisfactory police protection	5.13	3.80	6.04	-	-	8.31	21.71	-	12.00	8.71	6.38	-	-
Unsatisfactory hospitals or clinics	1.39	-	2.34	-	-	-	7.78	-	5.04	3.13	1.73	-	-
Unsatisfactory public elementary school	3.93	3.96	3.90	-	-	-	16.24	-	7.24	4.70	4.89	-	-
Any condition(s) objectionable	26.80	20.95	30.82	33.33	-	49.37	50.80	12.78	34.64	35.70	31.28	2.48	16.31
Two or more conditions	17.08	14.39	18.93	33.33	-	39.81	38.42	6.23	20.87	21.22	20.47	-	-
Incomplete Reporting as a Percent of Total[2]													
Street noise or traffic	-	-	-	-	-	-	-	-	-	-	-	-	-
Streets needing repair	-	-	-	-	-	-	-	-	-	-	-	-	-
Neighborhood crime	-	-	-	-	-	-	-	-	-	-	-	-	-
Littered streets or lots	-	-	-	-	-	-	-	-	-	-	-	-	-
Rundown buildings	-	-	-	-	-	-	-	-	-	-	-	-	-
Non-residental activities	-	-	-	-	-	-	-	-	-	-	-	-	-
Odors, smoke, or gas	-	-	-	-	-	-	-	-	-	-	-	-	-
Unsatisfactory police protection (includes don't know)	5.58	3.21	7.20	-	-	-	2.26	-	5.84	6.67	5.68	7.32	-
Unsatisfactory hospitals or clinics (includes don't know)	2.14	2.63	1.80	33.33	-	-	-	-	2.28	-	1.46	6.99	-
Public Elementary School as a Percent of Total													
Households with any children aged 0-16	50.58	53.78	48.47	33.33	50.00	73.33	48.05	10.53	48.62	55.66	48.13	57.74	66.31
Satisfactory public elementary school	45.08	49.31	42.29	33.33	50.00	65.02	45.32	10.53	38.56	46.79	43.94	50.37	66.31
Unsatisfactory public elementary school	-	-	-	-	-	-	-	-	-	-	-	-	-
So bothered they want to move	-	-	-	-	-	-	-	-	-	-	-	-	-
Not reported	-	-	-	-	-	-	-	-	-	-	-	-	-
Not reported or don't know	5.51	4.47	6.19	-	-	8.31	2.73	-	10.06	8.86	4.20	7.37	-
Public elementary school less than 1 mile	36.96	42.93	33.02	33.33	50.00	64.54	53.54	-	37.73	44.47	41.31	19.54	33.69
Public elementary school 1 mile or more	19.94	19.63	20.14	-	-	8.79	13.91	10.53	18.83	16.15	15.28	38.20	32.62
Not reported	.70	.93	.55	-	-	-	-	-	1.24	2.05	.42	-	-
Households without children aged 0-16	49.42	46.22	51.53	66.67	50.00	26.67	51.95	89.47	51.38	44.34	51.87	42.26	33.69
Households with children aged 4-16	49.81	61.40	42.18	33.33	50.00	65.02	45.09	4.62	39.81	46.34	48.95	52.95	50.00
Attend public school(K-12)	41.51	47.46	37.59	33.33	50.00	65.02	39.41	4.62	30.78	40.60	40.31	45.47	50.00
Attend private school (K-12)	6.59	13.01	2.37	-	-	-	5.69	-	5.36	3.81	7.41	5.03	-
Attend ungraded school, preschool, etc	-	-	-	-	-	-	-	-	-	-	-	-	-
Does not attend school	.35	-	.57	-	-	-	-	-	-	-	.44	-	-
Not reported	1.36	.93	1.64	-	-	-	-	-	3.68	1.92	.80	2.45	-

Table 4-4. **Neighborhood Quality—Occupied Units with Black Householder**—Con.

[Numbers in thousands. ... means not applicable or sample too small. - means zero or rounds to zero.]

Characteristics	Total occupied units	Tenure		Housing unit characteristics				Household characteristics			Selected subareas[1]		
		Owner	Renter	New construction 4 yrs	Mobile homes	Physical problems: Severe	Physical problems: Moderate	Elderly (65+)	Moved in past year	Below poverty level	Area one	Area two	Area three
Public Transportation as a Percent of the Total													
With public transportation	92.83	88.40	95.87	66.67	-	74.98	100.00	83.82	93.50	94.15	99.54	73.71	-
Household uses it at least weekly	47.65	37.75	54.44	-	-	40.19	49.93	38.86	52.11	64.27	57.16	5.12	-
Satisfactory public transportation	43.75	35.46	49.45	-	-	40.19	38.42	38.86	43.71	60.57	52.76	2.56	-
Unsatisfactory public transportation	3.89	2.29	4.99	-	-	-	11.51	-	8.40	3.70	4.40	2.56	-
Not reported	-	-	-	-	-	-	-	-	-	-	-	-	-
Household uses it less than weekly	28.87	30.87	27.49	-	-	8.12	43.07	18.56	24.24	25.16	31.19	22.97	-
Satisfactory public transportation	25.20	27.70	23.49	-	-	8.12	33.03	18.56	20.34	22.03	28.24	13.61	-
Unsatisfactory public transportation	3.35	3.17	3.48	-	-	-	7.78	-	3.90	3.13	2.57	9.36	-
Not reported	.31	-	.53	-	-	-	2.26	-	-	-	.39	-	-
Household does not use	15.68	19.78	12.86	66.67	-	26.67	6.99	26.40	14.82	4.72	10.39	45.63	-
Not reported	.64	-	1.08	-	-	-	-	-	2.33	-	.80	-	-
No public transportation	7.17	11.60	4.13	33.33	100.00	25.02	-	16.18	6.50	5.85	.46	26.29	100.00
Not reported	-	-	-	-	-	-	-	-	-	-	-	-	-
Neighborhood Shopping as a Percent of the Total													
Satisfactory neighborhood shopping	79.72	81.75	78.33	100.00	100.00	91.69	81.36	76.69	77.33	82.64	75.62	97.55	100.00
Less than 1 mile	70.34	70.41	70.30	66.67	-	58.65	78.86	66.41	66.28	75.08	71.01	68.98	83.69
1 mile or more	9.05	11.34	7.48	33.33	100.00	33.04	2.50	10.28	11.04	6.59	4.20	28.57	16.31
Not reported	.33	-	.56	-	-	-	-	-	-	.96	.41	-	-
Unsatisfactory neighborhood shopping	19.28	17.40	20.57	-	-	8.31	18.64	17.73	22.67	14.45	23.57	2.45	-
Not reported or don't know	1.00	.85	1.10	-	-	-	-	5.59	-	2.91	.81	-	-

[1]See back cover for details.
[2]Figures may not add to 100%, because more than one condition may apply to a unit or conditions are not reported.

Metropolitan Statistical Area

SAN ANTONIO, TX

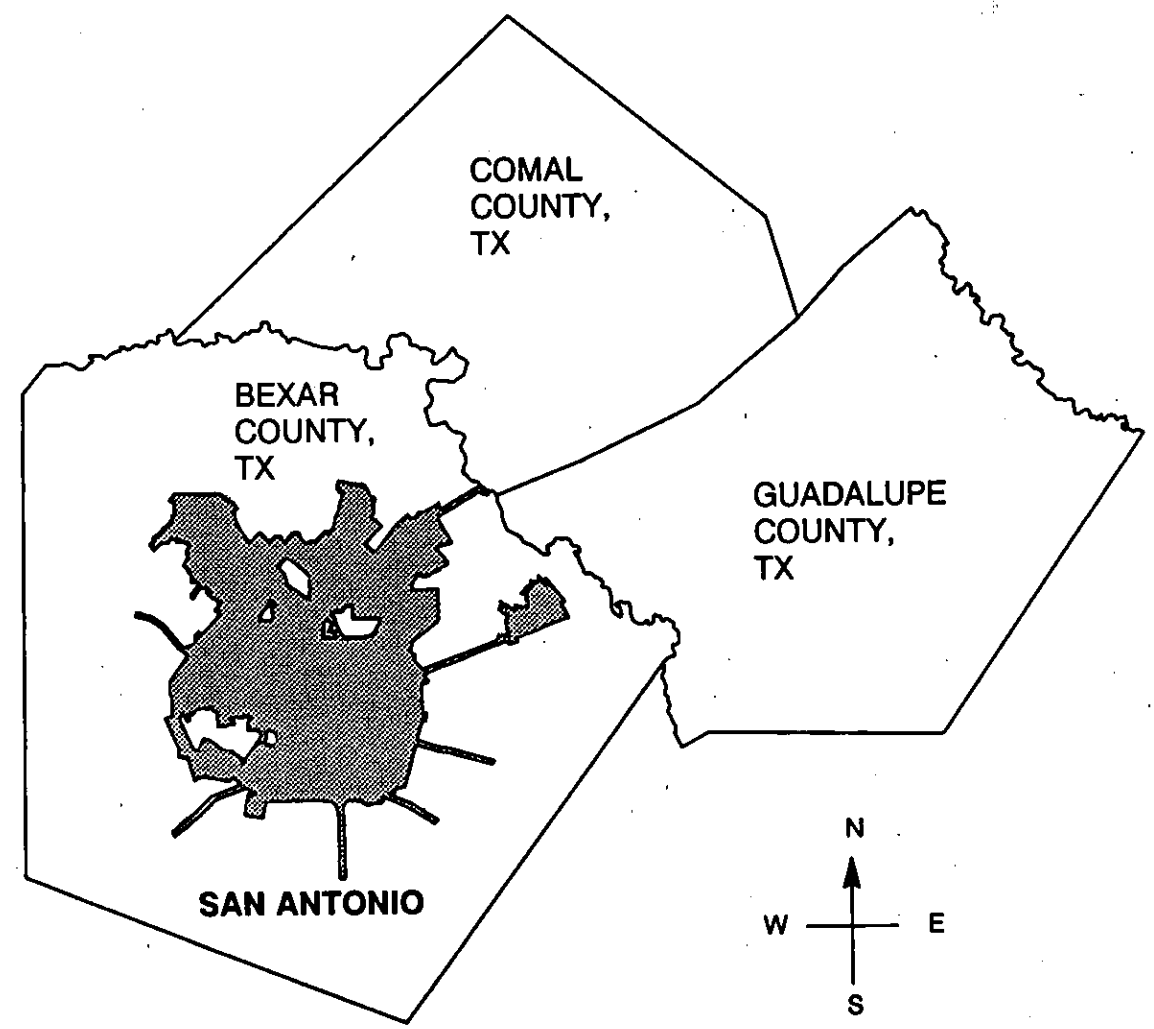

Central Cities in this MSA

County Line

0 5 10 15 20 Miles

Table 1-1. General Characteristics by Family Type—Occupied Units

[Numbers in thousands. ... means not applicable or sample too small. - means zero or rounds to zero.]

	Characteristics	All households	Family households										
				Married couple					Male householder, no wife present				
					With own children under 18					With own children under 18			
						Race of householder					Race of householder		
			Total	Total	Total	White	Black	Hhldr of Hispanic origin	Total	Total	White	Black	Hhldr of Hispanic origin
1	**Total**	**430.9**	**320.2**	**239.6**	**123.7**	**115.1**	**6.2**	**60.2**	**16.7**	**5.7**	**5.3**	**.2**	**3.4**
	Tenure												
2	Owner occupied	258.5	212.3	171.6	82.3	77.8	3.1	38.1	10.2	3.7	3.2	.2	2.0
3	Percent of all occupied	60.0	66.3	71.6	66.6	67.6	50.2	63.2	60.7	63.9	61.0	100.0	60.6
4	Renter occupied	172.5	108.0	68.0	41.3	37.3	3.1	22.1	6.6	2.1	2.1	-	1.3
	Units in Structure												
5	1, detached	289.8	243.1	192.3	98.3	92.5	4.2	48.6	12.2	4.1	3.7	.2	2.4
6	1, attached	8.7	6.0	4.5	2.5	2.3	.1	.7	.2	.2	.2	-	.2
7	2 to 4	30.5	22.5	12.4	8.0	6.7	.9	4.6	.7	.3	.3	-	.3
8	5 to 9	37.5	19.8	11.2	5.5	4.7	.7	3.4	1.3	.3	.3	-	.1
9	10 to 19	30.0	13.6	8.5	3.3	3.0	.3	1.1	1.1	.4	.4	-	.3
10	20 to 49	13.6	3.1	2.2	.5	.5	-	.3	.6	.2	.2	-	-
11	50 or more	4.6	.5	.5	.1	.1	-	-	-	-	-	-	-
12	Mobile home or trailer	16.3	11.6	8.0	5.4	5.4	-	1.5	.8	.3	.3	-	.1
	Year Structure Built[1]												
13	1990 to 1994	-	-	-	-	-	-	-	-	-	-	-	-
14	1985 to 1989	20.1	14.3	10.2	5.6	5.6	-	3.3	2.0	1.3	1.1	.2	1.1
15	1980 to 1984	74.5	49.1	40.0	21.8	20.0	1.1	3.9	1.6	.5	.5	-	.2
16	1975 to 1979	40.8	28.0	23.6	14.3	13.5	.5	4.6	.9	.4	.4	-	.2
17	1970 to 1974	53.0	40.0	28.4	13.8	12.5	.9	6.0	2.0	1.2	1.2	-	.4
18	1960 to 1969	76.2	58.5	44.0	20.6	18.8	1.5	10.0	2.1	1.0	.8	-	.4
19	1950 to 1959	64.1	52.3	39.2	16.8	15.8	.7	11.4	2.6	.7	.7	-	.7
20	1940 to 1949	45.5	34.8	25.9	14.0	13.0	1.0	10.0	1.6	.1	.1	-	.1
21	1930 to 1939	37.4	29.7	19.3	12.2	11.6	.3	9.4	2.4	.6	.6	-	.3
22	1920 to 1929	9.8	6.7	4.3	2.5	2.5	-	.9	.3	-	-	-	-
23	1919 or earlier	9.8	6.8	4.7	2.1	2.0	.1	.7	1.3	-	-	-	-
24	**Median**	**1966**	**1965**	**1966**	**1967**	**1967**	**1966**	**1958**	**1961**	**1972**	**1972**	-	-
	Age of Householder												
25	Under 25 years	31.6	18.5	14.7	7.2	7.0	.1	3.8	.6	-	-	-	-
26	25 to 29	51.4	34.7	26.2	15.4	13.7	1.5	9.1	1.6	.3	.3	-	.1
27	30 to 34	57.6	46.0	34.4	29.0	27.7	1.0	13.8	2.5	1.2	1.0	.2	.6
28	35 to 44	91.6	78.9	56.0	46.8	43.8	1.4	21.4	4.8	3.7	3.5	-	2.4
29	45 to 54	57.8	49.1	38.8	19.3	18.5	.6	9.9	1.6	.1	.1	-	-
30	55 to 64	60.1	46.4	35.5	5.2	3.9	1.3	1.6	2.3	.4	.4	-	.3
31	65 to 74	48.6	32.3	25.0	.6	.6	.2	.6	1.9	-	-	-	-
32	75 years and over	32.1	14.3	8.9	-	-	-	-	1.5	-	-	-	-
33	**Median**	**43**	**43**	**43**	**37**	**37**	**38**	**37**	**43**	**39**	**39**	-	-
	Persons 65 Years Old and Over												
34	None	341.0	264.5	199.8	121.0	112.7	6.0	58.4	12.7	5.7	5.3	.2	3.4
35	1 person	63.4	29.5	16.5	2.3	2.3	-	1.7	2.5	-	-	-	-
36	2 persons or more	26.5	26.2	23.3	.4	.2	.2	.2	1.6	-	-	-	-
	Persons												
37	1 person	96.2	...	...	...	...	...	...	...	...	...	...	...
38	2 persons	134.4	123.1	84.6	...	...	...	...	10.1	2.1	2.1	-	.7
39	3 persons	70.7	68.2	49.9	32.0	28.8	2.8	10.8	3.0	.9	.6	.2	.5
40	4 persons	67.2	66.5	55.8	46.6	43.1	2.0	21.4	1.3	.9	.9	-	.7
41	5 persons	36.8	36.7	30.3	28.3	27.3	.6	15.1	1.6	1.4	1.2	-	1.0
42	6 persons	15.5	15.5	11.4	9.4	9.2	.1	6.5	.5	.4	.4	-	.4
43	7 persons or more	10.2	10.2	7.8	7.3	6.7	.6	6.4	.2	-	-	-	-
44	**Median**	**2.4**	**3.0**	**3.2**	**4.1**	**4.2**	**3.6**	**4.4**	**2.3**	**3.4**	**3.3**	-	-
	Rooms												
45	1 room	1.3	.1	-	-	-	-	-	.1	-	-	-	-
46	2 rooms	6.7	1.4	.9	.5	.4	.1	.4	.2	.2	.2	-	-
47	3 rooms	51.4	18.3	12.3	5.0	4.2	.6	3.5	1.6	.4	.4	-	.4
48	4 rooms	88.1	60.2	38.0	19.1	17.6	1.3	13.3	4.8	1.1	1.1	-	.5
49	5 rooms	107.9	86.6	63.5	36.0	34.0	1.1	18.1	3.5	.7	.7	-	.3
50	6 rooms	93.0	78.8	64.2	32.4	30.2	2.1	15.1	2.7	1.0	1.0	-	.8
51	7 rooms	49.3	43.9	35.5	17.0	15.9	.6	6.2	1.7	.9	.4	.2	-
52	8 rooms	21.1	19.7	17.0	9.2	8.7	.2	2.6	.3	.2	.2	-	-
53	9 rooms	6.6	5.9	4.4	1.9	1.9	-	.2	1.0	.4	.4	-	.4
54	10 rooms or more	5.7	5.2	3.8	2.5	2.3	.2	.9	.9	.9	.9	-	.9
55	**Median**	**5.1**	**5.4**	**5.6**	**5.5**	**5.5**	**5.5**	**5.2**	**5.0**	**6.0**	**5.8**	-	-
	Persons Per Room												
56	0.50 or less	257.7	153.5	111.0	20.4	18.9	1.2	5.6	11.4	3.2	3.0	.2	1.7
57	0.51 to 1.00	147.8	141.3	109.0	84.9	79.0	4.1	39.0	4.6	2.4	2.2	-	1.5
58	1.01 to 1.50	21.0	21.0	16.5	15.1	14.2	.7	12.7	.3	.1	.1	-	.1
59	1.51 or more	4.4	4.3	3.2	3.2	3.1	.1	3.0	.3	-	-	-	-

[1]For mobile homes, oldest category is 1939 or earlier.

Family households—Con.					Nonfamily households							
Female householder, no husband present												
	With own children under 18					Living alone				Other nonfamily		
						Male		Female				
		Race of householder										
Total	Total	White	Black	Hhldr of Hispanic origin	Total	Total	65 and over	Total	65 and over	Male	Female	
63.9	37.6	32.5	5.0	19.8	110.7	39.4	7.1	56.7	26.0	9.6	5.0	1
30.5	12.9	11.5	1.4	6.8	46.2	13.6	4.2	29.2	15.8	2.3	1.1	2
47.8	34.4	35.5	26.1	34.3	41.6	34.6	60.1	51.5	60.6	24.1	21.4	3
33.4	24.7	21.0	3.6	13.0	64.5	25.8	2.8	27.5	10.2	7.3	3.9	4
38.7	19.1	16.7	2.3	10.8	46.6	14.9	4.5	26.1	14.9	3.8	1.8	5
1.3	1.0	1.0	-	.4	2.7	1.0	.2	1.1	.8	.6	-	6
9.5	6.2	4.8	1.4	3.5	8.0	3.1	.3	4.5	1.9	.3	.1	7
7.3	5.2	4.5	.7	2.7	17.6	6.7	.6	8.0	3.0	1.9	.9	8
4.1	3.3	2.9	.4	1.3	16.4	7.0	.4	5.9	.2	1.8	1.6	9
.3	.3	.2	.1	.2	10.5	4.9	.1	4.2	1.0	.9	.4	10
-	-	-	-	-	4.2	1.2	.6	3.0	2.7	-	-	11
2.8	2.6	2.5	.1	1.0	4.8	.7	.3	3.9	1.6	.1	-	12
-	-	-	-	-	-	-	-	-	-	-	-	13
2.1	1.6	1.3	.3	.5	5.8	2.2	.2	2.6	.3	.5	.5	14
7.5	6.0	4.9	1.1	2.1	25.4	11.4	.4	10.9	1.5	1.6	1.4	15
3.5	2.4	2.1	.3	1.6	12.6	2.5	.1	7.5	3.0	1.9	.8	16
9.6	7.3	6.5	.8	2.7	12.9	4.7	.4	6.2	2.5	1.4	.6	17
12.4	6.7	5.8	.9	4.0	17.7	6.0	1.8	9.8	5.5	1.5	.5	18
10.6	5.4	4.9	.6	3.7	11.8	4.4	1.3	5.7	3.6	.7	1.0	19
7.4	2.9	2.4	.4	1.9	10.7	3.5	.9	6.4	3.7	.9	-	20
7.9	4.5	3.9	.5	3.1	7.7	2.9	1.1	4.0	2.9	.6	-	21
2.2	.8	.7	.1	.2	3.1	1.2	.2	1.5	1.1	.1	.2	22
.8	.1	.1	-	-	3.0	.7	.6	2.0	1.8	.2	-	23
1963	1968	1967	1970	1962	1971	1971	1955	1969	1960	1972	1976	24
3.3	3.2	2.6	.6	1.7	13.1	5.5	...	3.3	...	2.4	1.9	25
6.9	6.3	5.5	.8	3.5	16.7	6.6	...	7.4	...	1.9	.9	26
9.1	8.3	7.1	1.1	4.1	11.7	5.9	...	4.3	...	1.0	.6	27
16.1	15.2	13.4	1.8	7.1	12.7	6.1	...	3.7	...	2.2	.7	28
8.7	4.1	3.3	.7	2.8	8.7	3.7	...	4.1	...	.9	-	29
8.6	.6	.6	-	.6	13.7	4.6	...	8.0	...	.7	.4	30
5.4	-	-	-	-	16.3	3.1	3.1	13.0	13.0	-	.2	31
3.9	-	-	-	-	17.6	4.0	4.0	13.0	13.0	.5	.3	32
42	36	36	35	36	46	38	75+	62	75+	32	28	33
52.0	36.2	31.5	4.6	19.1	76.5	32.4	...	30.7	...	9.0	4.4	34
10.6	1.2	.7	.4	.7	33.9	7.1	7.1	26.0	26.0	.6	.2	35
1.3	.2	.2	-	-	.3	...	...	...	...	-	.3	36
...	...	...	...	...	96.2	39.4	7.1	56.7	26.0	...	...	37
28.4	11.4	9.7	1.7	3.7	11.2	...	...	...	...	7.3	4.0	38
15.3	11.5	9.5	1.9	6.0	2.5	...	...	...	...	2.1	.4	39
9.5	6.8	5.6	1.2	3.4	.7	...	...	...	...	.1	.5	40
4.8	3.3	3.2	.1	2.4	.1	...	...	...	...	.1	-	41
3.6	2.9	2.9	-	2.9	-	...	...	...	...	-	-	42
2.3	1.7	1.6	.1	1.5	-	...	...	...	...	-	-	43
2.7	3.1	3.2	2.9	3.6	1.5-	...	...	...	...	2.2	2.1	44
-	-	-	-	-	1.2	.9	-	.3	.3	-	-	45
.3	.2	.2	-	.2	5.3	3.1	.7	2.1	1.0	-	-	46
4.4	2.8	2.4	.3	1.2	33.1	14.3	1.3	15.2	4.9	1.9	1.6	47
17.4	11.6	10.1	1.5	6.3	27.9	9.1	1.7	15.2	6.4	2.3	1.3	48
19.6	11.6	10.0	1.6	6.1	21.3	5.5	1.3	12.1	6.2	3.1	.6	49
12.0	6.7	6.1	.6	3.8	14.2	4.9	1.5	7.2	4.4	1.4	.8	50
6.7	3.0	2.3	.7	1.6	5.3	1.2	.4	3.3	2.1	.7	.2	51
2.3	1.0	.7	.2	.3	1.4	.2	.2	.8	.6	-	.4	52
.5	.3	.3	-	.2	.6	.2	-	.4	-	-	-	53
.5	.3	.3	-	.1	.5	-	-	.2	.2	.3	-	54
5.0	4.9	4.9	4.9	4.9	4.1	3.7	4.4	4.2	4.6	4.7	4.1	55
31.1	13.8	11.6	2.2	4.7	104.2	38.5	7.1	56.5	25.7	6.2	3.0	56
27.7	19.9	17.0	2.8	11.4	6.4	.9	-	.3	.3	3.3	1.9	57
4.2	3.2	3.2	-	3.1	-	-	-	-	-	-	-	58
.8	.7	.7	-	.6	.1	-	-	-	-	.1	-	59

Table 1-2. Financial Characteristics by Family Type—Occupied Units

[Numbers in thousands. ... means not applicable or sample too small. - means zero or rounds to zero.]

	Characteristics	All households	Family households										
				Married couple					Male householder, no wife present				
					With own children under 18					With own children under 18			
						Race of householder					Race of householder		
			Total	Total	Total	White	Black	Hhldr of Hispanic origin	Total	Total	White	Black	Hhldr of Hispanic origin
1	**Total**	**430.9**	**320.2**	**239.6**	**123.7**	**115.1**	**6.2**	**60.2**	**16.7**	**5.7**	**5.3**	**.2**	**3.4**
	Household Income												
2	Less than $5,000	34.9	16.8	6.8	3.3	2.9	.4	2.7	.4	.2	.2	-	.2
3	$5,000 to $9,999	48.6	29.4	16.2	6.7	5.8	.6	4.6	2.7	.2	.2	-	-
4	$10,000 to $14,999	56.7	39.7	24.7	13.7	12.7	.8	9.6	2.1	.6	.6	-	.6
5	$15,000 to $19,999	55.1	38.4	28.4	15.4	14.7	.5	9.7	2.1	.2	-	-	-
6	$20,000 to $24,999	51.6	38.4	29.1	15.7	14.7	.8	9.7	1.6	.8	.8	-	.3
7	$25,000 to $29,999	41.8	32.8	27.4	15.0	13.0	1.5	6.9	1.5	1.3	1.3	-	1.1
8	$30,000 to $34,999	30.3	25.4	20.9	10.9	9.8	.5	5.1	.5	.3	.3	-	-
9	$35,000 to $39,999	29.0	24.1	20.0	12.4	11.6	.8	3.7	2.3	1.8	1.8	-	1.2
10	$40,000 to $49,999	32.1	29.4	25.9	13.9	13.7	.1	4.8	1.8	.4	.2	.2	-
11	$50,000 to $59,999	20.5	19.0	16.8	7.1	6.8	.1	1.4	.8	-	-	-	-
12	$60,000 to $79,999	17.1	15.3	12.7	4.8	4.8	-	1.1	.6	-	-	-	-
13	$80,000 to $99,999	6.1	5.6	5.2	2.0	2.0	-	.4	.1	-	-	-	-
14	$100,000 to $119,999	3.4	2.9	2.7	1.1	1.1	-	.4	.2	-	-	-	-
15	$120,000 or more	3.9	3.2	2.7	1.4	1.4	-	.1	.1	-	-	-	-
16	**Median**	**21 947**	**24 666**	**27 668**	**27 277**	**27 562**	**24 853**	**21 797**	**23 738**	**28 879**	**28 830**	-	-
	As percent of poverty level:												
17	Less than 50 percent	23.4	16.8	6.6	4.6	4.0	.6	3.8	.2	.2	.2	-	.2
18	50 to 99	43.4	29.1	17.5	12.3	11.2	.9	8.9	1.4	.2	.2	-	-
19	100 to 149	47.5	35.3	24.6	15.5	15.0	.4	10.9	2.7	.6	.4	-	.4
20	150 to 199	48.8	38.1	26.9	18.0	17.0	.5	12.9	2.2	.9	.9	-	.7
21	200 percent or more	267.9	200.9	164.0	73.3	68.0	3.7	23.7	10.3	3.9	3.7	.2	2.1
	Monthly Housing Costs												
22	Less than $100	22.6	14.0	5.8	2.3	2.2	.1	2.0	1.1	-	-	-	-
23	$100 to $199	65.0	43.2	30.8	8.2	7.8	.4	6.5	2.9	.5	.5	-	.2
24	$200 to $249	38.6	29.4	22.1	10.2	9.8	.4	7.4	1.5	.4	.2	-	.2
25	$250 to $299	37.6	26.1	19.5	8.8	8.7	-	6.6	1.0	.2	.2	-	.2
26	$300 to $349	44.7	27.6	21.5	10.8	9.9	.6	6.9	1.0	.3	.3	-	.1
27	$350 to $399	33.9	24.0	16.9	9.2	7.7	1.4	3.9	1.2	.5	.5	-	.4
28	$400 to $449	32.8	23.8	17.4	10.6	10.0	.6	5.8	1.8	.3	.3	-	.2
29	$450 to $499	27.2	23.4	16.3	9.7	9.1	.5	4.3	1.6	1.2	1.2	-	1.0
30	$500 to $599	37.0	31.2	25.4	17.0	16.2	.8	5.6	.6	.2	.2	-	-
31	$600 to $699	19.9	17.8	15.7	8.0	7.2	.2	3.0	.3	.3	.3	-	.1
32	$700 to $799	11.8	9.8	8.5	5.9	5.9	-	1.4	.1	-	-	-	-
33	$800 to $899	11.1	9.5	6.3	3.4	3.0	.2	1.6	1.1	.8	.8	-	.4
34	$900 to $999	7.3	6.2	5.6	3.7	3.7	-	.8	.2	.2	-	.2	-
35	$1,000 to $1,249	8.4	7.0	6.4	2.5	2.3	-	.5	.3	.2	.2	-	.2
36	$1,250 to $1,499	3.3	2.6	1.9	.8	.8	-	.2	.1	-	-	-	-
37	$1,500 or more	4.4	3.9	3.5	2.1	2.1	-	-	.2	-	-	-	-
38	No cash rent	10.0	7.0	5.2	3.3	2.5	.5	1.1	.7	.3	.3	-	.3
39	Mortgage payment not reported	15.3	13.9	10.9	7.1	6.3	.5	2.6	.9	.4	.4	-	.1
40	**Median (excludes no cash rent)**	**344**	**370**	**386**	**434**	**436**	**391**	**340**	**353**	**467**	**467**	-	-
	Monthly Housing Costs as Percent of Income												
41	Less than 5 percent	13.9	11.9	9.1	2.6	2.6	-	1.5	.2	-	-	-	-
42	5 to 9 percent	49.3	41.9	33.4	11.6	11.3	.3	6.8	2.8	.4	.4	-	.2
43	10 to 14 percent	63.2	49.6	40.6	18.8	18.5	.4	7.8	2.9	.1	.1	-	-
44	15 to 19 percent	68.5	52.6	39.6	18.6	16.7	1.5	9.0	3.9	2.0	1.8	-	1.3
45	20 to 24 percent	56.9	41.2	32.5	20.2	19.4	.6	10.4	2.1	1.2	1.0	.2	.4
46	25 to 29 percent	42.4	30.4	23.1	13.0	11.8	.9	7.1	.6	.3	.3	-	.1
47	30 to 34 percent	29.6	21.0	15.7	9.9	8.8	.3	4.3	.4	.1	.1	-	.1
48	35 to 39 percent	20.7	12.4	7.8	5.7	5.7	-	3.1	1.0	.4	.4	-	.4
49	40 to 49 percent	20.7	13.6	9.2	5.8	5.3	.5	2.1	.4	-	-	-	-
50	50 to 59 percent	8.5	5.4	3.2	1.3	1.2	.1	.7	.4	.4	.4	-	.2
51	60 to 69 percent	6.4	4.3	2.6	2.2	2.2	-	1.8	.1	-	-	-	-
52	70 percent or more	21.1	13.8	5.9	3.4	2.7	.5	1.9	.4	.2	.2	-	.2
53	Zero or negative income	5.0	1.7	1.2	.5	.5	-	.2	-	-	-	-	-
54	No cash rent	10.0	7.0	5.2	3.3	2.5	.5	1.1	.7	.3	.3	-	.3
55	Mortgage payment not reported	14.8	13.4	10.4	6.7	5.9	.5	2.5	.9	.4	.4	-	.1
56	**Median (excludes 3 previous lines)**	**21**	**19**	**19**	**21**	**21**	**23**	**21**	**17**	**20**	**20**	-	-
	OWNER OCCUPIED UNITS												
57	**Total**	**258.5**	**212.3**	**171.6**	**82.3**	**77.8**	**3.1**	**38.1**	**10.2**	**3.7**	**3.2**	**.2**	**2.0**
	Value												
58	Less than $10,000	6.4	4.8	2.0	.6	.6	-	.5	.3	-	-	-	-
59	$10,000 to $19,999	16.5	11.6	6.8	3.8	3.3	.5	2.4	2.0	1.1	1.1	-	1.1
60	$20,000 to $29,999	16.2	12.0	8.2	4.7	4.1	.6	3.0	.4	-	-	-	-
61	$30,000 to $39,999	30.9	25.7	20.2	9.8	9.2	.7	7.7	1.7	.3	.3	-	.1
62	$40,000 to $49,999	40.5	31.9	25.5	14.4	14.2	.2	9.8	1.4	.1	.1	-	.1
63	$50,000 to $59,999	22.8	20.3	18.0	8.9	8.2	.1	3.9	.9	.5	.5	-	.3
64	$60,000 to $69,999	25.1	21.1	17.7	9.0	8.4	.3	3.6	.4	.4	.4	-	.4
65	$70,000 to $79,999	23.8	19.4	17.1	7.4	6.9	.5	2.0	.8	.2	.2	-	-
66	$80,000 to $99,999	34.9	28.4	23.2	9.4	9.0	-	2.9	1.1	.6	.4	-	-
67	$100,000 to $119,999	14.2	12.8	11.3	5.6	5.4	.2	1.1	.4	.2	-	.2	-
68	$120,000 to $149,999	10.9	9.9	8.4	2.9	2.9	-	.7	.4	-	-	-	-
69	$150,000 to $199,999	9.2	8.0	7.4	3.9	3.9	-	.3	.2	-	-	-	-
70	$200,000 to $249,999	3.3	3.1	3.0	.8	.8	-	-	-	-	-	-	-
71	$250,000 to $299,999	1.4	1.2	.9	.2	.2	-	.1	.1	.1	.1	-	-
72	$300,000 or more	2.4	2.2	1.9	.8	.7	-	-	-	-	-	-	-
73	**Median**	**58 231**	**59 913**	**62 846**	**58 749**	**59 081**	-	**45 574**	**44 558**	-	-	-	-

Family households—Con.					Nonfamily households							
Female householder, no husband present												
	With own children under 18					Living alone				Other nonfamily		
		Race of householder				Male		Female				
Total	Total	White	Black	Hhldr of Hispanic origin	Total	Total	65 and over	Total	65 and over	Male	Female	
63.9	37.6	32.5	5.0	19.8	110.7	39.4	7.1	56.7	26.0	9.6	5.0	1
9.6	7.4	6.3	1.1	5.5	18.1	4.4	1.7	13.4	7.9	.4	-	2
10.6	5.8	4.5	1.2	4.1	19.2	6.3	2.4	11.9	7.4	.6	.4	3
13.0	8.6	7.1	1.6	3.7	17.0	6.2	.9	8.8	3.1	1.3	.8	4
7.9	3.9	3.4	.5	1.7	16.7	6.9	.2	8.1	2.4	1.4	.3	5
7.7	4.0	3.6	.3	.8	13.2	5.4	.9	6.3	2.6	.9	.6	6
3.9	3.0	2.9	.1	1.8	8.8	2.2	-	4.6	1.3	1.5	.6	7
3.9	2.0	1.8	.2	.3	4.9	2.5	.1	1.2	-	.9	.4	8
1.7	.8	.8	-	.3	4.9	2.0	.4	1.5	.7	1.0	.5	9
1.6	.6	.6	-	.6	2.7	1.2	-	.6	.1	.5	.4	10
1.4	.9	.9	-	.6	1.5	.5	-	-	-	.7	.3	11
1.9	.6	.6	-	.4	1.8	.7	.2	.1	.1	.3	.7	12
.3	-	-	-	-	.4	-	-	.3	.3	.1	-	13
-	-	-	-	-	.5	.5	.1	-	-	-	-	14
.3	-	-	-	-	.7	.7	.1	-	-	-	-	15
14 528	13 267	13 886	10 660	10 426	15 301	17 040	8 843	11 767	8 419	25 739	28 175	16
10.0	8.6	7.3	1.3	6.6	6.6	1.6	.1	4.6	1.1	.4	-	17
10.2	5.6	4.9	.7	4.1	14.3	3.4	1.7	10.8	8.0	-	.1	18
8.0	5.2	3.7	1.4	2.3	12.2	3.6	1.2	7.5	4.1	.7	.4	19
9.1	5.6	5.0	.6	2.0	10.7	4.0	1.4	4.8	2.9	1.2	.7	20
26.6	12.7	11.7	1.0	4.8	67.0	26.8	2.7	29.1	9.8	7.3	3.8	21
7.1	3.7	3.0	.7	1.7	8.6	1.8	1.2	6.6	6.2	.2	-	22
9.5	3.0	2.4	.7	2.1	21.9	6.1	3.1	15.1	8.2	.7	-	23
5.8	2.1	2.0	-	1.9	9.2	3.8	.5	4.1	2.4	.9	.4	24
5.6	2.6	2.3	.3	1.3	11.5	4.8	.5	5.7	1.7	.5	.6	25
5.1	3.5	3.1	.4	2.5	17.0	8.5	.7	6.0	1.2	1.6	.9	26
5.9	3.8	3.4	.4	1.6	10.0	3.4	.1	5.1	1.3	1.0	.4	27
4.7	3.5	3.1	.4	1.7	9.0	2.4	-	4.1	1.2	1.6	1.0	28
5.4	5.1	4.5	.5	3.3	3.8	1.2	.2	2.1	.8	.6	-	29
5.2	5.0	3.8	1.1	1.7	5.8	2.3	.3	2.5	.4	.4	.7	30
1.8	1.4	1.4	-	.9	2.2	.3	-	1.5	.5	.3	.1	31
1.2	.5	.5	-	.2	2.0	.9	-	.5	.1	.2	.4	32
2.1	.6	.4	.2	-	1.7	.5	-	.3	-	.7	.2	33
.4	.2	.2	-	.2	1.1	.4	-	.4	.3	.1	.1	34
.2	-	-	-	-	1.4	.4	.1	.8	.4	-	.2	35
.5	.5	.5	-	-	.7	.4	-	.4	.1	-	-	36
.2	.2	.2	-	-	.5	.4	-	.2	.2	-	-	37
1.1	.8	.6	.2	.2	2.9	1.4	.4	1.3	.9	.2	-	38
2.1	1.2	1.1	.1	.4	1.3	.6	-	.2	.2	.6	-	39
322	387	388	368	354	306	313	171	266	176	376	410	40
2.6	.9	.9	-	-	2.0	1.1	.2	.5	.5	.4	-	41
5.8	2.6	2.4	.2	1.5	7.4	3.7	.8	2.6	1.5	.7	.4	42
6.1	1.9	1.7	.2	1.5	13.6	4.0	.6	6.3	3.7	1.8	1.5	43
9.1	3.3	3.1	.1	2.0	15.9	5.1	1.1	8.2	3.2	1.7	.9	44
6.5	4.7	4.1	.6	2.5	15.8	5.9	.7	8.2	2.9	.8	.9	45
6.8	3.8	3.0	.8	1.3	12.0	3.5	1.0	7.4	3.8	.7	.3	46
4.8	3.3	2.9	.3	1.4	8.7	3.4	.7	4.4	2.2	.8	.1	47
3.6	2.4	2.3	.2	.7	8.3	3.6	.4	3.5	1.7	.9	.2	48
4.0	3.1	2.4	.8	1.2	7.1	2.8	.3	3.8	1.3	.4	.1	49
1.9	1.6	1.1	.5	.9	3.0	1.0	.2	1.9	1.2	-	.1	50
1.6	1.5	1.4	.1	1.4	2.1	.6	.4	1.6	.7	-	-	51
7.5	6.1	5.4	.7	4.5	7.3	2.2	.2	4.6	1.8	.3	.2	52
.5	.3	.2	.1	.2	3.3	.6	-	2.2	.4	.2	.2	53
1.1	.8	.6	.2	.2	2.9	1.4	.4	1.3	.9	.2	-	54
2.1	1.2	1.1	.1	.4	1.3	.6	-	.2	.2	.6	-	55
25	31	30	35	32	24	24	25	25	26	19	18	56
30.5	12.9	11.5	1.4	6.8	46.2	13.6	4.2	29.2	15.8	2.3	1.1	57
2.4	1.9	1.9	-	.9	1.6	.6	.5	.9	.7	.1	-	58
2.8	.8	.8	.2	.3	4.9	1.4	1.0	3.4	1.1	-	-	59
3.4	1.7	1.5	.2	1.1	4.2	1.2	.5	2.6	1.7	.4	-	60
3.8	1.4	1.4	-	.9	5.2	1.5	.5	3.3	2.3	.4	-	61
5.0	2.0	1.9	.1	1.7	8.6	1.8	.1	6.8	4.4	-	-	62
1.3	.3	.3	-	.3	2.5	.9	-	1.6	.2	-	-	63
3.0	1.6	1.0	.6	.2	4.0	1.1	.5	2.9	1.8	-	-	64
1.5	.8	.5	.2	.3	4.4	.8	.2	2.7	1.3	.7	.2	65
4.1	1.4	1.4	-	1.0	6.5	2.7	.6	3.3	1.6	.3	.2	66
1.1	.4	.4	-	-	1.5	.3	-	.8	.3	.2	.2	67
1.1	.5	.5	-	-	1.1	.6	.2	.3	-	-	.1	68
.4	-	-	-	-	1.3	.6	.2	.1	-	.1	.4	69
.1	-	-	-	-	.2	.2	-	-	-	-	-	70
.2	.2	.2	-	-	.2	-	-	.2	.2	-	-	71
.2	-	-	-	-	.2	-	-	.2	.2	-	-	72
45 622	43 385	42 205	-	41 029	48 438	54 229	33 592	46 333	44 787	-	-	73

Table 1-3. Housing Quality by Family Type—Occupied Units

[Numbers in thousands. ... means not applicable or sample too small. - means zero or rounds to zero.]

	Characteristics	All households	Family households										
				Married couple					Male householder, no wife present				
					With own children under 18					With own children under 18			
						Race of householder					Race of householder		
			Total	Total	Total	White	Black	Hhldr of Hispanic origin	Total	Total	White	Black	Hhldr of Hispanic origin
1	**Total**	430.9	320.2	239.6	123.7	115.1	6.2	60.2	16.7	5.7	5.3	.2	3.4
	Water Supply Stoppage												
2	With hot and cold piped water	430.1	319.9	239.4	123.5	115.0	6.2	60.1	16.6	5.6	5.2	.2	3.2
3	No stoppage in last 3 months	391.6	293.7	221.0	114.2	106.7	5.9	55.3	15.0	4.6	4.1	.2	2.9
4	With stoppage in last 3 months	34.4	23.7	17.2	8.7	7.7	.2	4.4	1.2	.7	.7	-	.2
5	No stoppage lasting 6 hours or more	18.2	13.0	10.2	4.9	4.3	.2	2.2	.5	.2	.2	-	-
6	1 time lasting 6 hours or more	9.4	6.4	4.4	2.5	2.0	-	1.2	.1	.1	.1	-	-
7	2 times	2.3	1.8	1.2	.6	.6	-	.3	.2	.2	.2	-	.2
8	3 times	1.3	.8	.5	.3	.3	-	.3	.1	-	-	-	-
9	4 times or more	.8	.6	.4	.2	.2	-	.2	.2	.1	.1	-	-
10	Number of times not reported	2.4	1.1	.5	.2	.2	-	.2	-	-	-	-	-
11	Stoppage not reported	4.1	2.5	1.2	.6	.6	-	.4	.4	.4	.4	-	.2
	Flush Toilet Breakdowns												
12	With one or more flush toilets	430.2	319.7	239.3	123.5	115.0	6.2	60.1	16.6	5.6	5.2	.2	3.2
13	With at least one working toilet at all times in last 3 months	391.6	291.4	220.3	112.8	104.6	5.9	53.0	15.0	4.9	4.7	.2	2.9
14	None working some time in last 3 months	38.4	26.5	17.3	10.0	9.7	.2	6.9	1.6	.7	.5	-	.3
15	No breakdowns lasting 6 hours or more	12.6	9.0	6.3	3.3	3.0	.2	1.9	.6	-	-	-	-
16	1 time lasting 6 hours or more	15.1	10.3	7.0	3.8	3.8	-	2.9	.5	.5	.5	-	.3
17	2 times	2.7	2.1	1.1	.9	.9	-	.4	-	-	-	-	-
18	3 times	1.3	1.2	.3	.3	.3	-	.3	.3	.2	-	-	-
19	4 times or more	1.6	1.3	1.0	.8	.8	-	.8	-	-	-	-	-
20	Number of times not reported	3.1	2.5	1.8	.9	.9	-	.7	.2	-	-	-	-
21	Breakdowns not reported	2.2	1.9	1.6	.7	.7	-	.2	-	-	-	-	-
	Sewage Disposal Breakdowns												
22	With public sewer	382.2	280.2	208.8	108.3	100.2	6.2	57.9	13.9	3.9	3.7	-	2.3
23	No breakdowns in last 3 months	372.1	272.8	203.8	104.9	96.8	6.2	56.2	13.5	3.5	3.3	-	2.1
24	With breakdowns in last 3 months	10.0	7.4	5.0	3.4	3.4	-	1.7	.4	.4	.4	-	.2
25	No breakdowns lasting 6 hours or more	3.4	2.3	1.7	1.1	1.1	-	.4	-	-	-	-	-
26	1 time lasting 6 hours or more	3.4	2.5	1.5	1.4	1.4	-	.5	.4	.4	.4	-	.2
27	2 times	2.1	1.6	.8	.5	.5	-	.5	-	-	-	-	-
28	3 times	.6	.6	.6	.2	.2	-	-	-	-	-	-	-
29	4 times or more	.5	.5	.3	.3	.3	-	.3	-	-	-	-	-
30	With septic tank or cesspool	48.0	39.5	30.5	15.2	14.8	-	2.2	2.7	1.7	1.5	.2	.9
31	No breakdowns in last 3 months	47.4	39.0	30.0	15.1	14.7	-	2.1	2.7	1.7	1.5	.2	.9
32	With breakdowns in last 3 months	.6	.5	.5	.1	.1	-	.1	-	-	-	-	-
33	No breakdowns lasting 6 hours or more	.1	.1	.1	-	-	-	-	-	-	-	-	-
34	1 time lasting 6 hours or more	.5	.4	.4	.1	.1	-	.1	-	-	-	-	-
35	2 times	-	-	-	-	-	-	-	-	-	-	-	-
36	3 times	-	-	-	-	-	-	-	-	-	-	-	-
37	4 times or more	-	-	-	-	-	-	-	-	-	-	-	-
	Heating Problems												
38	With heating equipment and occupied last winter	359.9	276.1	209.2	105.4	98.4	5.3	52.0	14.1	4.4	4.0	.2	2.5
39	Not uncomfortably cold for 24 hours or more last winter	338.2	260.4	196.6	95.4	88.8	5.0	46.6	13.7	4.3	3.9	.2	2.3
40	Uncomfortably cold for 24 hours or more last winter[1]	21.5	15.5	12.4	9.8	9.5	.2	5.5	.4	.1	.1	-	.1
41	Equipment breakdowns	5.0	3.8	3.4	2.8	2.5	.1	1.4	-	-	-	-	-
42	No breakdowns lasting 6 hours or more	.9	.9	.8	.7	.5	-	.5	-	-	-	-	-
43	1 time lasting 6 hours or more	3.7	2.6	2.4	2.0	1.9	.1	.7	-	-	-	-	-
44	2 times	.3	.3	.1	.1	.1	-	.1	-	-	-	-	-
45	3 times	-	-	-	-	-	-	-	-	-	-	-	-
46	4 times or more	.1	-	-	-	-	-	-	-	-	-	-	-
47	Number of times not reported	-	-	-	-	-	-	-	-	-	-	-	-
48	Other causes	16.2	11.4	8.8	6.7	6.6	.1	4.2	.4	.1	.1	-	.1
49	Utility interruption	2.0	1.1	1.1	1.1	1.1	-	-	-	-	-	-	-
50	Inadequate heating capacity	6.8	4.9	3.9	2.8	2.8	-	2.3	.3	.1	.1	-	.1
51	Inadequate insulation	3.6	2.6	1.6	1.4	1.4	-	1.2	.1	-	-	-	-
52	Other	3.8	2.8	2.2	1.5	1.3	.1	.6	-	-	-	-	-
53	Not reported	-	-	-	-	-	-	-	-	-	-	-	-
54	Reason for discomfort not reported	.6	.4	.4	.4	.4	-	-	-	-	-	-	-
55	Discomfort not reported	.3	.3	.1	.1	.1	-	-	-	-	-	-	-
	Selected Deficiencies[1]												
56	Signs of rats in last 3 months	49.4	41.8	28.6	18.4	17.5	.8	12.2	1.8	.8	.6	-	.6
57	Holes in floors	9.0	7.9	5.0	4.1	3.9	.2	3.9	.8	.2	.2	-	.2
58	Open cracks or holes (interior)	42.6	33.6	23.3	16.0	15.1	.5	10.8	2.0	.6	.6	-	.6
59	Broken plaster or peeling paint (interior)	23.4	17.7	9.9	7.5	6.7	.6	5.3	1.5	.7	.5	-	.5
60	No electrical wiring	-	-	-	-	-	-	-	-	-	-	-	-
61	Exposed wiring	10.8	8.6	5.5	4.0	4.0	-	3.7	.8	.3	.3	-	.3
62	Rooms without electric outlets	9.7	6.2	3.8	2.7	2.7	-	2.2	.6	.1	.1	-	.1
	Selected Amenities[1]												
63	Porch, deck, balcony, or patio	370.5	278.9	209.9	106.0	98.6	5.5	48.7	14.3	5.0	4.6	.2	3.0
64	Not reported	.3	.1	-	-	-	-	-	-	-	-	-	-
65	Telephone available	385.5	288.3	216.8	110.1	102.3	5.7	50.9	14.7	5.2	4.8	.2	3.1
66	Usable fireplace	129.6	102.1	85.7	43.9	42.8	.9	11.8	5.0	2.6	2.3	.2	1.7
67	Separate dining room	157.3	121.9	95.6	45.9	43.1	2.1	19.1	5.8	2.4	2.4	-	2.1
68	With 2 or more living rooms or recreation rooms, etc.	113.2	99.0	80.3	37.0	34.5	1.7	13.7	5.8	2.9	2.5	.2	1.6
69	Garage or carport included with home	266.1	210.9	168.8	81.8	76.8	3.3	35.9	10.2	4.5	4.1	.2	2.4
70	Not included	164.4	108.9	70.5	41.6	38.2	2.9	24.2	6.6	1.2	1.2	-	.9
71	Offstreet parking included	144.4	95.0	62.4	36.1	32.9	2.7	20.2	5.7	1.2	1.2	-	.9
72	Offstreet parking not included	1.6	1.1	.8	.7	.7	-	.2	-	-	-	-	-
73	Garage or carport not reported	.5	.5	.4	.2	.2	-	.2	-	-	-	-	-

Family households—Con.					Nonfamily households							
Female householder, no husband present												
	With own children under 18					Living alone				Other nonfamily		
		Race of householder				Male		Female				
Total	Total	White	Black	Hhldr of Hispanic origin	Total	Total	65 and over	Total	65 and over	Male	Female	
63.9	37.6	32.5	5.0	19.8	110.7	39.4	7.1	56.7	26.0	9.6	5.0	1
63.9	37.6	32.5	5.0	19.8	110.2	39.4	7.1	56.3	25.7	9.6	5.0	2
57.7	33.6	29.1	4.4	18.1	97.9	34.4	6.1	50.2	23.8	9.2	4.1	3
5.3	3.6	3.1	.5	1.4	10.7	4.3	.8	5.3	1.3	.4	.7	4
2.3	1.7	1.5	.1	1.1	5.2	1.8	.4	2.9	.9	.1	.4	5
1.9	1.5	1.2	.3	.4	3.1	1.2	-	1.5	.3	.2	.1	6
.3	-	-	-	-	.6	.2	-	.4	-	-	-	7
.3	.1	.1	-	-	.5	.5	-	-	-	-	-	8
-	-	-	-	-	.2	-	-	.2	.1	-	-	9
.6	.3	.3	-	-	1.2	.6	.5	.4	-	-	.2	10
.9	.4	.3	.2	.3	1.6	.7	.1	.8	.6	-	.2	11
63.9	37.6	32.5	5.0	19.8	110.4	39.4	7.1	56.5	25.9	9.6	5.0	12
												13
56.2	33.7	29.2	4.4	17.4	100.2	37.0	6.5	50.7	24.1	8.0	4.4	
7.5	3.8	3.2	.6	2.3	10.0	2.4	.6	5.6	1.7	1.4	.6	14
2.1	.9	.7	.1	.3	3.6	1.0	.2	2.1	.6	.4	.1	15
2.8	1.4	1.3	.1	1.0	4.8	1.2	.3	2.6	.9	.7	.3	16
1.0	.6	.5	.1	.5	.5	-	-	.4	-	.1	-	17
.6	.2	.1	.1	.1	.1	-	-	-	-	-	.1	18
.4	.2	.2	-	-	.3	-	-	.1	-	.1	-	19
.5	.5	.4	.1	.4	.7	.2	.1	.4	.1	-	-	20
.2	.1	.1	-	.1	.3	-	-	.1	.1	.2	-	21
57.5	34.1	29.0	5.0	18.7	101.9	37.1	6.0	51.5	23.5	8.5	4.8	22
55.5	32.9	27.9	4.9	17.6	99.3	36.6	6.0	49.6	22.8	8.5	4.6	23
2.1	1.2	1.1	.1	1.1	2.6	.5	-	1.8	.8	-	.2	24
.6	.2	.2	-	.2	1.2	-	-	.9	.3	-	.2	25
.5	.2	.2	-	.2	.9	.3	-	.6	.4	-	-	26
.8	.8	.7	.1	.7	.5	.2	-	.3	-	-	-	27
-	-	-	-	-	-	-	-	-	-	-	-	28
.2	-	-	-	-	-	-	-	-	-	-	-	29
6.4	3.5	3.5	-	1.1	8.5	2.3	1.1	5.0	2.3	1.0	.1	30
6.4	3.5	3.5	-	1.1	8.4	2.3	1.1	5.0	2.3	.9	.1	31
-	-	-	-	-	.1	-	-	-	-	.1	-	32
-	-	-	-	-	-	-	-	-	-	-	-	33
-	-	-	-	-	.1	-	-	-	-	.1	-	34
-	-	-	-	-	-	-	-	-	-	-	-	35
-	-	-	-	-	-	-	-	-	-	-	-	36
-	-	-	-	-	-	-	-	-	-	-	-	37
												38
52.9	28.3	24.1	4.1	14.7	83.8	27.9	6.7	48.6	24.8	4.9	2.4	39
50.1	26.5	22.7	3.7	13.4	77.8	26.9	6.3	44.0	23.8	4.5	2.3	40
2.7	1.8	1.4	.4	1.2	6.1	1.0	.4	4.5	1.0	.4	.1	
.4	.3	.2	.1	-	1.2	.3	-	.9	.1	-	-	41
.1	.1	-	.1	-	-	-	-	-	-	-	-	42
.1	-	-	-	-	1.1	.3	-	.8	.1	-	-	43
.2	.2	.2	-	-	-	-	-	-	-	-	-	44
-	-	-	-	-	-	-	-	-	-	-	-	45
-	-	-	-	-	.1	-	-	.1	-	-	-	46
-	-	-	-	-	-	-	-	-	-	-	-	47
2.2	1.5	1.2	.3	1.2	4.8	.6	.4	3.6	.9	.4	.1	48
-	-	-	-	-	.9	-	-	.9	-	-	-	49
.8	.6	.4	.2	.4	1.9	.1	.1	1.2	.6	.4	.1	50
.9	.6	.5	.1	.5	1.0	-	-	1.0	.1	-	-	51
.6	.4	.4	-	.4	1.1	.5	.2	.6	.1	-	-	52
-	-	-	-	-	-	-	-	-	-	-	-	53
-	-	-	-	-	.2	.2	-	-	-	-	-	54
.1	-	-	-	-	-	-	-	-	-	-	-	55
11.4	7.9	6.9	.9	4.8	7.7	2.7	.5	4.0	1.6	.5	.5	56
2.1	1.4	1.3	.1	1.0	1.2	.3	-	.6	-	.1	.2	57
8.3	4.8	4.1	.7	3.4	9.0	3.3	.7	4.4	1.9	.5	.8	58
6.3	3.2	2.4	.8	2.4	5.7	2.2	.4	2.8	1.5	.5	.2	59
-	-	-	-	-	-	-	-	-	-	-	-	60
2.2	1.2	.9	.3	.9	2.3	1.1	.4	1.2	.4	-	-	61
1.8	1.3	1.1	.2	.9	3.5	1.1	.5	2.1	1.7	.3	-	62
54.7	32.1	28.1	3.9	17.3	91.8	31.2	5.7	48.2	21.2	7.7	4.5	63
.1	.1	-	.1	-	.2	.2	-	-	-	-	-	64
56.8	33.0	28.6	4.3	16.5	97.3	32.3	5.8	52.2	24.1	8.5	4.2	65
11.4	7.6	6.3	1.3	2.6	27.5	9.8	.9	13.0	4.9	2.7	2.1	66
20.5	11.3	9.6	1.7	5.5	35.4	11.6	3.0	18.6	9.9	3.5	1.8	67
												68
12.9	6.0	4.5	1.6	1.9	14.2	4.8	1.6	7.8	5.1	.8	.9	69
31.9	16.8	14.6	2.2	7.4	55.2	18.0	4.4	31.5	16.1	4.2	1.4	70
31.8	20.6	17.7	2.8	12.3	55.5	21.4	2.7	25.2	9.9	5.3	3.5	71
26.9	17.6	14.9	2.6	9.5	49.4	19.1	2.0	22.1	8.4	4.7	3.5	72
.3	.1	.1	-	.1	.5	.3	.2	.1	-	-	-	73
.2	.2	.2	-	.2	-	-	-	-	-	-	-	

Table 1-3. **Housing Quality by Family Type—Occupied Units**—Con.

[Numbers in thousands. ... means not applicable or sample too small. - means zero or rounds to zero.]

	Characteristics	All households	Family households										
			Total	Married couple					Male householder, no wife present				
				Total	With own children under 18				Total	With own children under 18			
					Total	Race of householder		Hhldr of Hispanic origin		Total	Race of householder		Hhldr of Hispanic origin
						White	Black				White	Black	
	Overall Opinion of Structure												
1	1 (worst)	5.0	4.0	2.5	1.8	1.8	-	1.1	.4	.1	.1	-	.1
2	2	2.0	1.0	.6	.5	.5	-	.3	-	-	-	-	-
3	3	2.6	2.0	1.7	1.0	1.0	-	.7	-	-	-	-	-
4	4	5.1	3.0	2.1	1.4	1.4	-	.7	.3	-	-	-	-
5	5	36.7	27.0	16.9	11.3	10.1	.6	7.6	1.7	1.4	1.4	-	1.4
6	6	19.8	14.6	11.2	6.0	5.3	.5	2.6	.2	-	-	-	-
7	7	47.6	35.0	25.2	14.0	13.0	1.0	6.2	2.0	.8	.8	-	.5
8	8	98.9	68.5	47.5	26.8	25.3	.8	13.1	3.6	1.8	1.6	-	.3
9	9	57.3	44.2	34.7	18.6	17.6	.7	7.4	2.2	1.2	1.2	-	.9
10	10 (best)	152.9	119.4	96.2	41.5	38.3	2.5	19.9	6.2	.5	.2	.2	.1
11	Not reported	3.1	1.5	1.1	.8	.8	-	.6	-	-	-	-	-
	Neighborhood Conditions												
12	With neighborhood	424.4	316.5	236.6	122.0	113.7	6.0	59.5	16.5	5.6	5.2	.2	3.2
13	No problems	251.7	181.1	133.7	66.9	60.1	4.5	33.4	11.1	3.6	3.4	-	2.8
14	With problems[1]	172.2	134.9	102.7	54.9	53.6	1.4	26.1	5.4	2.0	1.7	.2	.4
15	Crime	29.5	22.8	17.0	12.4	11.8	.6	6.9	.6	-	-	-	-
16	Noise	21.7	14.2	11.6	5.3	5.0	.2	2.6	1.0	.2	.2	-	-
17	Traffic	34.1	26.0	20.6	11.6	11.6	-	5.2	1.1	.4	.4	-	-
18	Litter or housing deterioration	26.0	21.0	18.0	9.9	9.9	-	5.7	.1	-	-	-	-
19	Poor city or county services	14.4	11.8	9.6	4.7	4.7	-	2.1	.3	-	-	-	-
20	Undesirable commercial, institutional, industrial	8.1	6.4	5.7	1.9	1.9	-	.8	.1	-	-	-	-
21	People	65.3	48.9	36.5	19.1	18.5	.6	10.9	2.3	.7	.7	-	.4
22	Other	32.6	24.9	17.3	6.6	6.4	.2	3.6	1.1	.9	.6	.2	-
23	Type of problem not reported	2.0	1.7	1.7	.7	.7	-	.3	-	-	-	-	-
24	Presence of problems not reported	.4	.4	.2	.2	-	.2	-	-	-	-	-	-
	Overall Opinion of Neighborhood												
25	1 (worst)	5.6	3.3	2.0	1.2	1.2	-	1.1	.1	-	-	-	-
26	2	4.0	3.3	2.7	2.0	2.0	-	.9	.1	-	-	-	-
27	3	5.0	4.0	2.4	1.4	1.4	-	1.0	.2	-	-	-	-
28	4	8.5	5.9	4.6	2.9	2.9	-	1.2	.1	-	-	-	-
29	5	41.2	32.5	21.9	12.6	12.1	.2	8.7	1.2	.1	.1	-	-
30	6	21.5	15.5	11.3	5.6	5.1	.5	2.0	.6	.4	.4	-	-
31	7	40.2	30.6	23.6	14.4	13.4	.5	5.6	1.1	1.0	1.0	-	.2
32	8	90.3	63.8	49.0	23.4	22.1	.9	11.6	3.2	1.2	.9	.2	.6
33	9	59.8	44.4	32.1	17.1	16.2	.7	7.4	3.0	2.2	2.0	-	1.8
34	10 (best)	148.2	113.2	86.9	41.4	37.2	3.3	20.0	6.7	.8	.8	-	.7
35	No neighborhood	2.4	2.0	1.7	.6	.6	-	.3	.1	.1	.1	-	.1
36	Not reported	4.2	1.8	1.3	1.0	.9	.1	.5	.1	-	-	-	-

[1]Figures may not add to total because more than one category may apply to a unit.

Family households—Con.					Nonfamily households							
Female householder, no husband present												
	With own children under 18					Living alone				Other nonfamily		
		Race of householder				Male		Female				
Total	Total	White	Black	Hhldr of Hispanic origin	Total	Total	65 and over	Total	65 and over	Male	Female	
1.1	.9	.6	.3	.4	.9	.4	-	.6	-	-	-	1
.4	.3	.2	.1	.2	1.0	.5	-	.3	.2	.1	-	2
.3	.1	.1	-	.1	.5	.3	-	.2	-	-	-	3
.7	.5	.4	.1	.4	2.0	.5	-	1.3	.3	.3	-	4
8.4	4.6	4.0	.5	2.4	9.7	4.6	1.0	3.7	1.3	.8	.6	5
3.1	1.7	1.7	-	1.0	5.2	2.6	.2	2.0	.6	.5	.1	6
7.9	4.6	3.7	.9	3.1	12.6	4.9	.2	5.3	1.9	1.7	.6	7
17.4	10.8	10.0	.8	5.0	30.4	11.8	1.2	15.1	5.3	2.1	1.3	8
7.2	4.8	3.8	1.0	2.3	13.1	5.0	1.3	5.7	2.2	1.7	.8	9
16.9	9.3	8.0	1.2	4.9	33.5	8.4	2.6	21.4	13.2	2.2	1.5	10
.4	-	-	-	-	1.7	.5	.5	1.0	.9	.1	-	11
63.4	37.6	32.5	5.0	19.8	107.9	38.6	6.5	55.0	24.5	9.3	5.0	12
36.3	20.3	17.0	3.3	10.4	70.6	24.1	5.1	36.6	19.5	6.2	3.6	13
26.8	17.3	15.5	1.7	9.4	37.3	14.5	1.4	18.3	4.9	3.1	1.3	14
5.2	4.1	3.4	.7	2.3	6.7	3.5	.3	2.6	.6	.2	.4	15
1.6	.9	.9	-	.5	7.4	3.1	.3	3.1	1.4	1.0	.3	16
4.3	2.4	2.3	.1	.8	8.1	3.9	.4	3.0	.9	.8	.4	17
2.8	1.9	1.7	.1	1.2	5.0	1.4	.2	3.3	1.0	.2	.2	18
1.9	1.3	1.0	.3	.8	2.5	1.3	.4	.9	.1	.2	.1	19
.6	-	-	-	-	1.6	.2	-	1.3	.7	.1	-	20
10.1	6.4	5.5	.8	3.3	16.4	6.9	.3	8.3	2.2	1.1	.1	21
6.5	4.1	4.0	.1	2.0	7.7	2.2	.4	4.5	.6	.9	.2	22
-	-	-	-	-	.3	.2	-	.1	-	-	-	23
.2	-	-	-	-	-	-	-	-	-	-	-	24
1.2	.7	.5	.2	.5	2.3	1.2	-	.9	.2	.1	.1	25
.4	.3	.3	-	.3	.7	.4	-	.3	.1	-	-	26
1.4	1.2	1.1	.1	.2	1.0	.5	.1	.4	-	.1	-	27
1.2	.8	.6	.1	.5	2.6	.6	-	2.0	.4	-	-	28
9.3	6.0	5.4	.4	4.1	8.8	3.4	.4	4.2	1.4	1.1	.1	29
3.6	2.3	2.0	.2	1.5	6.0	2.5	.3	2.9	1.2	.5	.1	30
5.8	4.2	3.1	1.1	1.5	9.6	4.3	.6	3.7	1.3	1.1	.6	31
11.6	7.0	6.0	1.0	3.2	26.4	11.4	1.9	12.6	5.4	1.7	.8	32
9.2	6.6	6.1	.5	3.2	15.4	5.2	.3	7.7	2.2	1.3	1.2	33
19.7	8.6	7.2	1.4	4.8	35.0	9.2	3.0	20.3	12.3	3.5	2.0	34
.1	-	-	-	-	.4	.1	-	.1	.1	.1	-	35
.4	-	-	-	-	2.4	.7	.5	1.6	1.4	.1	-	36

Table 1-4. **Neighborhood Quality—Occupied Units**

[Numbers in thousands. ... means not applicable or sample too small. - means zero or rounds to zero.]

Characteristics	Total occupied units	Tenure		Housing unit characteristics				Household characteristics					Selected subareas[1]		
		Owner	Renter	New construction 4 yrs	Mobile homes	Physical problems: Severe	Physical problems: Moderate	Black	Hispanic	Elderly (65+)	Moved in past year	Below poverty level	Area one	Area two	Area three
Total	**430.9**	**258.5**	**172.5**	**65.6**	**16.3**	**4.5**	**93.0**	**28.8**	**161.6**	**80.7**	**109.7**	**66.8**	**277.8**	**118.6**	**20.5**
Condition Present as a Percent of Total[2]															
Street noise or traffic	34.04	32.06	37.01	25.20	30.90	34.84	44.44	36.64	37.52	33.49	32.01	38.93	39.31	24.73	21.50
Streets needing repair	28.22	29.55	26.23	30.93	60.52	32.92	35.45	24.34	30.84	21.10	25.79	31.32	28.75	27.80	28.15
Neighborhood crime	27.80	29.27	25.60	23.02	25.18	22.82	32.32	22.76	27.52	21.49	21.44	28.35	30.49	24.46	16.36
Littered streets or lots	21.01	23.06	17.94	10.45	24.42	24.71	32.47	28.01	26.42	20.39	13.25	26.17	23.94	15.86	15.66
Rundown buildings	17.28	20.70	12.17	8.01	20.92	33.69	28.05	14.07	23.10	14.33	10.95	21.54	19.90	11.99	14.67
Non-residential activities	23.65	19.98	29.16	19.44	28.67	30.77	29.79	21.92	27.50	20.86	26.63	25.99	27.08	16.00	24.37
Odors, smoke, or gas	6.52	6.41	6.69	3.71	8.61	10.41	9.89	4.87	8.72	6.56	3.40	9.02	7.04	5.09	5.58
Any condition(s)	68.55	69.08	67.75	60.68	80.06	71.28	79.91	64.46	72.88	60.20	65.06	71.54	72.79	60.66	64.97
Two or more conditions	44.56	45.01	43.87	35.10	51.25	50.75	59.94	43.50	51.53	38.26	37.78	52.47	49.49	35.66	36.84
No conditions present	31.29	30.71	32.16	39.08	19.94	28.72	20.09	35.54	26.79	39.35	34.61	28.46	26.96	39.34	35.03
Not reported	.16	.21	.09	.24	-	-	-	-	.33	.45	.33	-	.25	-	-
Condition Bothersome as a Percent of Total[2]															
Street noise or traffic	17.09	17.57	16.37	12.33	14.75	16.92	22.10	14.44	17.64	12.94	13.14	19.15	19.22	13.08	10.11
Streets needing repair	20.11	21.51	18.00	26.09	48.35	22.47	23.10	16.03	21.59	11.67	19.30	18.79	20.29	20.58	18.08
Neighborhood crime	21.33	22.27	19.92	17.56	17.05	17.36	24.62	17.95	22.20	11.70	15.75	21.26	23.54	17.90	15.11
Littered streets or lots	16.56	18.92	13.03	7.38	19.03	19.54	24.29	21.49	20.90	14.48	9.24	19.95	18.78	12.98	9.69
Rundown buildings	11.67	14.68	7.16	5.23	10.68	15.14	16.51	9.37	15.06	7.22	5.70	12.80	13.43	8.13	9.98
Non-residential activities	5.00	6.10	3.36	2.89	13.34	2.51	6.44	2.90	4.44	3.87	3.07	6.57	5.21	4.41	4.39
Odors, smoke, or gas	4.97	5.00	4.94	3.11	6.76	5.06	7.95	2.99	6.89	5.05	3.19	6.46	5.44	3.73	3.76
Unsatisfactory police protection	14.86	14.85	14.87	16.24	24.76	30.08	16.16	15.49	15.77	10.47	11.25	17.94	13.58	20.16	6.43
Unsatisfactory hospitals or clinics	10.98	12.05	9.38	11.43	44.78	23.79	13.75	11.91	11.42	12.23	10.17	17.90	7.91	15.61	22.94
Unsatisfactory neighborhood shopping	12.66	15.13	8.95	18.37	46.79	17.06	12.95	10.73	9.65	12.97	10.26	17.45	6.58	19.30	42.85
Unsatisfactory public elementary school	4.00	4.03	3.97	3.69	13.41	10.83	2.21	1.54	4.63	.48	5.04	3.60	3.67	5.13	3.70
Unsatisfactory public transportation	2.27	1.95	2.74	2.99	3.51	1.50	2.06	2.57	2.79	1.73	1.98	3.53	2.20	3.08	-
Any condition(s) bothersome	59.88	63.83	53.96	59.85	84.55	69.61	66.26	52.66	61.89	47.35	50.84	62.66	58.62	60.71	71.72
Two or more conditions	38.00	41.93	32.10	34.71	66.22	54.25	46.46	32.08	41.47	27.20	30.13	45.01	36.71	39.59	45.23
Conditions so Objectionable Household Wants to Move as a Percent of Total[2]															
Street noise or traffic	5.99	6.03	5.93	3.61	6.86	11.84	9.03	4.97	6.24	3.82	4.03	6.63	6.68	4.54	3.28
Streets needing repair	4.92	4.74	5.20	3.76	18.76	9.22	6.18	5.79	5.67	2.75	4.35	7.40	5.37	4.44	2.91
Neighborhood crime	7.77	6.40	9.82	4.61	10.85	9.77	10.34	7.88	8.64	2.19	7.20	10.32	8.90	7.03	-
Littered streets or lots	5.75	6.06	5.28	1.42	13.13	9.49	9.54	7.92	8.23	4.51	3.56	7.54	6.70	4.41	2.02
Rundown buildings	5.44	6.29	4.18	1.19	5.19	7.00	8.28	4.35	7.71	2.88	2.52	5.43	6.27	4.39	2.02
Non-residential activities	3.01	3.75	1.89	1.41	11.31	-	4.05	2.49	2.73	2.35	1.44	4.13	3.26	2.40	2.14
Odors, smoke, or gas	2.21	2.24	2.16	.66	4.32	-	3.97	1.56	3.13	1.90	1.38	3.73	2.52	1.46	1.25
Unsatisfactory police protection	3.73	2.92	4.94	3.52	4.32	13.91	3.47	6.12	4.38	3.47	3.70	6.24	4.04	4.09	-
Unsatisfactory hospitals or clinics	.94	.74	1.24	.47	2.30	5.02	1.90	1.52	1.42	1.14	.86	1.71	1.28	.42	-
Unsatisfactory public elementary school	1.84	1.91	1.75	1.25	1.57	2.88	1.42	1.54	2.46	.26	1.48	2.30	1.94	1.34	3.70
Any condition(s) objectionable	19.23	17.54	21.76	11.96	31.68	32.31	24.17	18.14	23.35	10.79	16.50	23.44	20.80	18.06	9.37
Two or more conditions	10.58	10.67	10.44	5.77	23.62	19.96	14.28	10.49	13.13	5.40	8.10	14.46	12.18	8.37	3.27
Incomplete Reporting as a Percent of Total[2]															
Street noise or traffic	.21	.29	.09	.24	-	-	-	-	.33	.45	.33	-	.33	-	-
Streets needing repair	.19	.21	.16	.24	-	-	-	-	.33	.60	.33	-	.29	-	-
Neighborhood crime	.48	.21	.86	.24	-	-	.12	.40	.33	.45	1.34	.57	.61	.29	-
Littered streets or lots	.31	.41	.15	1.02	-	-	-	.39	.33	.45	.33	-	.29	.43	-
Rundown buildings	.32	.21	.48	.24	-	-	.25	-	.67	.72	.42	.49	.46	.08	-
Non-residential activities	.16	.21	.09	.24	-	-	-	-	.33	.45	.33	-	.25	-	-
Odors, smoke, or gas	.23	.27	.16	.48	-	-	.14	-	.41	.45	.33	-	.25	.24	-
Unsatisfactory police protection (includes don't know)	12.64	11.22	14.77	17.04	11.71	7.55	9.33	11.28	10.92	14.07	20.56	12.84	13.24	13.17	9.48
Unsatisfactory hospitals or clinics (includes don't know)	4.45	3.76	5.48	3.61	3.96	7.55	4.37	4.09	4.83	3.86	8.58	4.00	4.41	4.93	3.28
Public Elementary School as a Percent of Total															
Households with any children aged 0-16	38.71	38.26	39.37	38.17	40.85	53.28	41.57	39.54	54.26	6.69	40.27	48.92	39.46	38.72	36.54
Satisfactory public elementary school	32.33	33.94	29.92	29.40	39.00	47.24	37.02	29.50	46.00	5.79	27.27	43.99	32.81	32.50	30.50
Unsatisfactory public elementary school	-	-	-	-	-	-	-	-	-	-	-	-	-	-	-
So bothered they want to move	-	-	-	-	-	-	-	-	-	-	-	-	-	-	-
Not reported	-	-	-	-	-	-	-	-	-	-	-	-	-	-	-
Not reported or don't know	6.38	4.32	9.45	8.77	1.85	6.05	4.54	10.04	8.26	.90	13.00	4.93	6.65	6.23	6.04
Public elementary school less than 1 mile	27.39	26.84	28.22	17.86	4.84	41.71	34.08	26.19	44.16	4.80	25.01	38.51	32.95	18.59	13.12
Public elementary school 1 mile or more	13.18	14.38	11.37	18.21	51.49	20.56	8.24	11.24	12.24	1.90	14.44	13.15	8.40	22.08	24.66
Not reported	2.31	1.24	3.92	5.93	-	3.16	1.51	3.68	2.70	.46	6.12	1.00	1.93	3.46	2.60
Households without children aged 0-16	61.29	61.74	60.63	61.83	59.15	46.72	58.43	60.46	45.74	93.31	59.73	51.08	60.54	61.28	63.46
Households with children aged 4-16	37.16	38.68	34.88	30.82	54.09	60.93	39.53	33.57	52.34	6.52	35.27	45.66	37.51	37.73	36.59
Attend public school(K-12)	29.59	30.04	28.92	21.75	46.94	60.93	34.27	27.61	43.26	6.04	26.74	42.88	29.94	29.64	30.62
Attend private school (K-12)	5.29	6.55	3.41	5.30	7.15	-	3.63	2.89	6.64	.22	4.66	1.23	5.67	4.75	4.03
Attend ungraded school, preschool, etc	.68	.68	.68	2.39	-	-	.13	.55	.60	-	1.03	-	.50	1.31	-
Does not attend school	1.18	1.01	1.44	1.39	-	-	.86	2.52	1.06	.26	2.30	1.37	.93	1.62	1.94
Not reported	.41	.39	.43	-	-	-	.64	-	.78	-	.54	.18	.46	.41	-

Table 1-4. **Neighborhood Quality—Occupied Units**—Con.

[Numbers in thousands. ... means not applicable or sample too small. - means zero or rounds to zero.]

Characteristics	Total occupied units	Tenure		Housing unit characteristics				Household characteristics					Selected subareas[1]		
		Owner	Renter	New construction 4 yrs	Mobile homes	Physical problems: Severe	Physical problems: Moderate	Black	Hispanic	Elderly (65+)	Moved in past year	Below poverty level	Area one	Area two	Area three
Public Transportation as a Percent of the Total															
With public transportation	77.81	72.99	85.03	63.64	27.19	72.10	86.31	87.82	87.07	78.72	79.94	79.64	92.60	61.24	8.18
Household uses it at least weekly	16.96	13.30	22.45	6.87	3.38	28.08	34.75	32.57	29.80	16.83	15.90	36.18	24.96	3.16	-
Satisfactory public transportation	16.20	12.68	21.47	6.48	3.38	26.08	33.25	31.28	28.45	16.02	15.23	33.99	23.96	2.74	-
Unsatisfactory public transportation	.71	.62	.85	.39	-	-	1.27	1.29	1.22	.81	.48	1.88	.93	.42	-
Not reported	.05	-	.12	-	-	-	.22	-	.13	-	.19	.31	.08	-	-
Household uses it less than weekly	34.27	36.02	31.63	20.25	11.42	36.84	36.73	39.36	39.06	33.68	29.51	27.17	41.31	25.80	3.08
Satisfactory public transportation	32.56	34.61	29.49	17.65	7.90	35.34	35.93	38.07	37.43	32.76	27.80	25.35	39.99	22.71	3.08
Unsatisfactory public transportation	1.53	1.29	1.89	2.60	3.51	1.50	.79	1.29	1.57	.78	1.50	1.48	1.24	2.65	-
Not reported	.18	.13	.26	-	-	-	-	-	.06	.14	.21	.35	.09	.44	-
Household does not use	26.28	23.42	30.57	35.30	12.39	7.17	14.71	15.89	17.67	28.06	34.05	15.92	26.15	32.06	2.60
Not reported	.30	.24	.38	1.22	-	-	.12	-	.55	.14	.48	.37	.19	.21	2.50
No public transportation	21.86	26.58	14.79	35.89	72.81	27.90	13.69	12.18	12.51	20.83	19.59	20.13	6.94	38.65	91.82
Not reported	.33	.43	.18	.47	-	-	-	-	.41	.45	.47	.23	.46	.11	-
Neighborhood Shopping as a Percent of the Total															
Satisfactory neighborhood shopping	86.88	84.48	90.48	81.39	53.21	82.94	86.58	89.27	89.64	85.77	88.96	81.19	92.88	80.39	56.66
Less than 1 mile	67.58	64.73	71.86	55.98	19.13	57.81	71.91	73.48	73.48	65.70	71.36	62.68	76.89	55.40	27.45
1 mile or more	19.18	19.62	18.53	25.17	34.08	25.13	14.43	15.03	16.16	20.06	17.46	17.99	15.86	24.85	29.21
Not reported	.12	.14	.09	.24	-	-	.24	.77	-	-	.14	.33	.13	.13	-
Unsatisfactory neighborhood shopping	12.66	15.13	8.95	18.37	46.79	17.06	12.95	10.73	9.65	12.97	10.26	17.45	6.58	19.30	42.65
Not reported or don't know	.46	.39	.57	.24	-	-	.47	-	.71	1.26	.77	1.35	.55	.31	.49

[1]See back cover for details.
[2]Figures may not add to 100%, because more than one condition may apply to a unit or conditions are not reported.

Table 2-4. Neighborhood Quality—Owner Occupied Units

[Numbers in thousands. ... means not applicable or sample too small. - means zero or rounds to zero.]

Characteristics	Total occupied units	Housing unit characteristics: New construction 4 yrs	Housing unit characteristics: Mobile homes	Housing unit characteristics: Physical problems: Severe	Housing unit characteristics: Physical problems: Moderate	Household characteristics: Black	Household characteristics: Hispanic	Household characteristics: Elderly (65+)	Household characteristics: Moved in past year	Household characteristics: Below poverty level	Selected subreas[1]: Area one	Selected subreas[1]: Area two	Selected subreas[1]: Area three
Total	**258.5**	**30.0**	**12.8**	**1.7**	**59.5**	**12.7**	**93.0**	**59.3**	**21.4**	**25.0**	**159.8**	**72.6**	**16.5**
Condition Present as a Percent of Total[2]													
Street noise or traffic	32.06	17.47	27.72	26.15	45.52	37.04	37.08	35.60	20.92	35.12	39.36	20.04	18.58
Streets needing repair	29.55	31.60	58.53	22.24	37.62	27.07	33.80	23.63	25.27	40.24	29.78	29.32	31.94
Neighborhood crime	29.27	26.52	17.16	34.62	32.41	20.81	32.07	21.43	24.70	30.45	33.00	25.01	16.65
Littered streets or lots	23.06	10.31	16.10	27.09	34.69	27.47	31.71	22.47	9.94	30.08	27.32	15.80	15.74
Rundown buildings	20.70	12.43	14.73	29.71	29.13	19.21	28.04	16.60	14.68	28.23	24.13	14.51	16.90
Non-residential activities	19.98	12.08	26.15	34.79	28.72	18.59	25.04	20.52	16.45	20.70	23.59	12.31	21.23
Odors, smoke, or gas	6.41	4.23	7.81	14.54	9.99	-	9.82	7.04	2.53	8.06	6.57	5.74	4.14
Any condition(s)	69.08	60.51	76.46	61.47	80.23	60.58	74.93	61.87	62.87	72.65	73.98	60.79	66.26
Two or more conditions	45.01	32.32	44.07	34.79	62.00	41.87	55.76	40.99	31.97	55.06	51.04	35.04	36.56
No conditions present	30.71	39.49	23.54	38.53	19.77	39.42	24.49	37.78	36.16	27.35	25.68	39.21	33.74
Not reported	.21	-	-	-	-	-	.58	.35	.97	-	.34	-	-
Condition Bothersome as a Percent of Total[2]													
Street noise or traffic	17.57	7.85	11.82	19.38	24.25	16.39	18.49	15.49	7.29	21.44	21.04	11.52	9.78
Streets needing repair	21.51	28.38	47.08	22.24	24.83	17.74	25.17	13.53	20.66	27.48	21.77	21.50	21.75
Neighborhood crime	22.27	19.86	7.33	26.91	24.05	17.25	26.08	11.54	18.42	22.13	25.49	17.37	15.87
Littered streets or lots	18.92	6.51	10.25	27.09	27.02	21.90	25.82	17.10	6.98	25.09	22.51	12.93	11.26
Rundown buildings	14.68	9.46	8.89	14.24	16.84	16.60	18.63	8.71	9.57	16.56	17.09	10.50	11.66
Non-residential activities	6.10	2.10	13.34	-	8.64	3.04	5.96	4.58	3.78	12.15	6.44	5.62	2.64
Odors, smoke, or gas	5.00	3.36	5.46	6.77	8.92	-	8.10	5.63	2.53	6.26	5.36	4.00	2.64
Unsatisfactory police protection	14.85	23.68	16.65	34.38	14.45	12.22	15.71	10.86	7.77	15.09	12.81	21.98	7.40
Unsatisfactory hospitals or clinics	12.05	18.34	45.16	27.32	12.35	11.55	11.05	13.76	15.83	23.25	7.41	19.29	21.57
Unsatisfactory neighborhood shopping	15.13	29.90	48.20	30.12	13.07	11.80	10.23	14.82	16.74	24.42	6.76	25.01	40.46
Unsatisfactory public elementary school	4.03	1.39	8.85	7.76	1.77	1.67	5.81	.65	4.10	3.56	4.38	4.08	1.49
Unsatisfactory public transportation	1.95	1.02	2.92	-	1.95	.94	2.68	1.30	.71	4.74	2.14	2.25	-
Any condition(s) bothersome	63.83	68.62	83.16	76.42	66.39	51.96	66.13	51.20	57.82	73.50	61.73	66.92	71.46
Two or more conditions	41.93	41.90	64.15	69.59	48.58	35.83	47.86	30.36	38.25	56.13	40.61	44.10	43.54
Conditions so Objectionable Household Wants to Move as a Percent of Total[2]													
Street noise or traffic	6.03	1.70	7.18	12.55	9.76	4.79	6.11	4.73	.58	4.22	6.53	4.92	3.29
Streets needing repair	4.74	.94	20.78	6.77	5.10	4.44	5.53	3.50	2.25	10.41	4.83	4.84	3.63
Neighborhood crime	6.40	2.63	1.48	6.77	9.32	4.21	8.21	2.32	3.20	7.46	6.07	4.47	-
Littered streets or lots	6.06	.53	4.87	6.77	10.50	6.53	9.96	5.67	.58	8.16	7.63	3.65	2.52
Rundown buildings	6.29	1.05	3.51	-	8.07	6.09	9.36	3.67	.58	4.26	7.38	5.01	2.52
Non-residential activities	3.75	.53	12.36	-	5.51	3.04	3.75	2.95	1.15	8.46	3.88	3.53	1.87
Odors, smoke, or gas	2.24	.42	4.48	-	4.77	-	3.96	2.13	-	3.43	2.83	1.02	.76
Unsatisfactory police protection	2.92	1.58	2.92	6.77	2.59	4.21	3.79	3.63	.74	4.37	3.33	3.07	-
Unsatisfactory hospitals or clinics	.74	-	2.92	-	1.42	1.66	.80	1.55	.58	1.64	.89	.69	-
Unsatisfactory public elementary school	1.91	-	.97	-	1.41	1.67	3.10	.35	.96	1.48	2.14	1.46	1.49
Any condition(s) objectionable	17.54	5.28	25.42	19.32	23.01	12.05	22.81	11.99	6.44	18.79	19.25	16.33	7.76
Two or more conditions	10.67	3.05	17.74	6.77	14.74	9.07	14.10	6.62	1.86	14.20	12.67	7.95	3.27
Incomplete Reporting as a Percent of Total[2]													
Street noise or traffic	.29	-	-	-	-	-	.58	.35	.97	-	.47	-	-
Streets needing repair	.21	-	-	-	-	-	.58	.35	.97	-	.34	-	-
Neighborhood crime	.21	-	-	-	-	-	.58	.35	.97	-	.34	-	-
Littered streets or lots	.41	1.71	-	-	-	-	.58	.35	.97	-	.34	.71	-
Rundown buildings	.21	-	-	-	-	-	.58	.35	.97	-	.34	-	-
Non-residential activities	.21	-	-	-	-	-	.58	.35	.97	-	.34	-	-
Odors, smoke, or gas	.27	.53	-	-	-	-	.58	.35	.97	-	.34	.22	-
Unsatisfactory police protection (includes don't know)	11.22	16.46	12.28	20.02	8.82	8.69	10.04	13.55	27.85	12.17	11.82	11.87	9.01
Unsatisfactory hospitals or clinics (includes don't know)	3.76	3.33	3.04	20.02	4.49	3.29	3.79	3.73	11.31	3.65	3.93	3.65	3.46
Public Elementary School as a Percent of Total													
Households with any children aged 0-16	38.26	44.41	35.51	36.52	39.24	35.74	54.23	7.56	43.68	42.28	38.57	40.37	32.75
Satisfactory public elementary school	33.94	40.81	35.51	36.52	35.47	29.74	48.39	6.59	34.91	39.27	34.18	35.85	28.57
Unsatisfactory public elementary school	-	-	-	-	-	-	-	-	-	-	-	-	-
So bothered they want to move	-	-	-	-	-	-	-	-	-	-	-	-	-
Not reported	-	-	-	-	-	-	-	-	-	-	-	-	-
Not reported or don't know	4.32	3.60	-	-	3.77	6.00	5.85	.97	8.76	3.00	4.39	4.53	4.19
Public elementary school less than 1 mile	26.84	14.68	1.07	29.43	32.72	25.43	46.99	5.86	22.07	32.34	34.45	16.79	9.23
Public elementary school 1 mile or more	14.38	28.83	44.15	7.41	6.97	10.68	11.74	1.72	24.09	12.94	7.41	26.23	25.04
Not reported	1.24	2.30	-	8.10	1.36	1.33	1.68	.63	1.78	.69	1.28	1.60	-
Households without children aged 0-16	61.74	55.59	64.49	63.48	60.76	64.26	45.77	92.44	56.32	57.72	61.43	59.63	67.25
Households with children aged 4-16	38.68	37.73	43.08	44.94	37.86	34.31	55.19	7.58	42.79	40.64	39.28	40.59	30.27
Attend public school(K-12)	30.04	28.22	34.44	44.94	32.28	29.80	44.80	6.93	32.51	38.19	30.33	32.06	23.79
Attend private school (K-12)	6.55	4.85	8.65	-	4.44	3.58	8.32	.30	6.43	1.79	7.60	4.88	4.12
Attend ungraded school, preschool, etc	.68	3.59	-	-	-	-	.42	-	1.03	-	.41	1.53	-
Does not attend school	1.01	1.07	-	-	.94	.93	.82	.35	1.80	.65	.59	1.47	2.36
Not reported	.39	-	-	-	.20	-	.84	-	1.02	-	.34	.65	-

Table 2-4. **Neighborhood Quality—Owner Occupied Units**—Con.

[Numbers in thousands. ... means not applicable or sample too small. - means zero or rounds to zero.]

Characteristics	Total occupied units	Housing unit characteristics				Household characteristics					Selected subreas[1]		
		New construction 4 yrs	Mobile homes	Physical problems									
				Severe	Moderate	Black	Hispanic	Elderly (65+)	Moved in past year	Below poverty level	Area one	Area two	Area three
Public Transportation as a Percent of the Total													
With public transportation	72.99	37.82	28.43	69.88	87.94	83.62	86.35	78.71	60.52	72.84	90.94	54.96	7.47
Household uses it at least weekly	13.30	4.09	4.30	14.54	30.09	18.13	26.51	12.91	7.28	30.69	20.27	2.73	-
Satisfactory public transportation	12.68	4.09	4.30	14.54	28.48	18.13	24.91	12.23	7.28	28.48	19.34	2.57	-
Unsatisfactory public transportation	.62	-	-	-	1.61	-	1.60	.68	-	2.20	.93	.16	-
Not reported	-	-	-	-	-	-	-	-	-	-	-	-	-
Household uses it less than weekly	36.02	14.33	9.34	42.97	41.94	51.17	43.90	36.43	28.64	29.33	45.06	26.88	2.49
Satisfactory public transportation	34.61	13.31	6.41	42.97	41.59	50.22	42.82	35.82	27.92	27.25	43.85	24.51	2.49
Unsatisfactory public transportation	1.29	1.02	2.92	-	.35	.94	1.08	.41	.71	2.07	1.14	2.08	-
Not reported	.13	-	-	-	-	-	-	.20	-	-	.07	.29	-
Household does not use	23.42	17.69	14.79	12.38	15.91	14.32	15.38	29.18	24.59	12.36	25.53	25.35	1.87
Not reported	.24	1.71	-	-	-	-	.55	.20	-	.46	.07	-	3.11
No public transportation	26.58	62.18	71.57	30.12	12.06	16.38	12.94	20.93	38.51	27.16	8.45	44.86	92.53
Not reported	.43	-	-	-	-	-	.72	.35	.97	-	.61	.18	-
Neighborhood Shopping as a Percent of the Total													
Satisfactory neighborhood shopping	84.48	70.10	51.80	69.88	86.59	88.20	89.19	84.11	81.69	74.76	92.69	74.81	59.54
Less than 1 mile	64.73	38.83	12.46	42.91	72.12	72.56	73.22	65.68	61.22	56.07	77.54	47.64	30.06
1 mile or more	19.62	31.27	39.35	26.97	14.10	13.90	15.97	18.43	20.48	17.81	14.93	27.18	29.48
Not reported	.14	-	-	-	.37	1.74	-	-	-	.88	.22	-	-
Unsatisfactory neighborhood shopping	15.13	29.90	48.20	30.12	13.07	11.80	10.23	14.82	16.74	24.42	6.76	25.01	40.46
Not reported or don't know	.39	-	-	-	.35	-	.58	1.07	1.57	.82	.55	.18	-

[1]See back cover for details.
[2]Figures may not add to 100%, because more than one condition may apply to a unit or conditions are not reported.

Table 3-4. **Neighborhood Quality—Renter Occupied Units**

[Numbers in thousands. ... means not applicable or sample too small. - means zero or rounds to zero.]

Characteristics	Total occupied units	Housing unit characteristics: New construction 4 yrs	Housing unit characteristics: Mobile homes	Housing unit characteristics: Physical problems: Severe	Housing unit characteristics: Physical problems: Moderate	Household characteristics: Black	Household characteristics: Hispanic	Household characteristics: Elderly (65+)	Household characteristics: Moved in past year	Household characteristics: Below poverty level	Selected subareas[1]: Area one	Selected subareas[1]: Area two	Selected subareas[1]: Area three
Total	172.5	35.6	3.5	2.8	33.4	16.1	68.6	21.4	88.3	41.7	118.0	46.0	4.1
Condition Present as a Percent of Total[2]													
Street noise or traffic	37.01	31.73	42.53	40.09	42.51	36.31	38.12	27.65	34.70	41.21	39.25	32.14	33.38
Streets needing repair	26.23	30.36	67.77	39.39	31.58	22.18	26.82	14.10	25.91	25.97	27.35	25.40	12.71
Neighborhood crime	25.60	20.07	54.56	15.37	32.15	24.31	21.35	21.66	20.65	27.09	27.09	23.59	15.17
Littered streets or lots	17.94	10.56	54.91	23.28	28.52	28.44	19.26	14.63	14.05	23.83	19.36	15.96	15.32
Rundown buildings	12.17	4.27	43.55	36.10	26.13	10.00	16.41	8.04	10.05	17.54	14.18	8.02	5.63
Non-residential activities	29.16	25.67	37.91	28.33	31.70	24.56	30.85	21.80	29.10	29.16	31.80	21.83	37.13
Odors, smoke, or gas	6.69	3.27	11.55	7.91	9.71	8.73	7.24	5.23	3.61	9.60	7.69	4.07	11.47
Any condition(s)	67.75	60.82	93.21	77.22	79.33	67.53	70.11	55.59	65.59	70.88	71.19	60.45	59.73
Two or more conditions	43.87	37.45	77.52	60.40	56.28	44.79	45.81	30.70	39.20	50.93	47.39	36.64	37.97
No conditions present	32.16	38.75	6.79	22.78	20.67	32.47	29.89	43.69	34.23	29.12	28.68	39.55	40.27
Not reported	.09	.44	-	-	-	-	-	.72	.18	-	.13	-	-
Condition Bothersome as a Percent of Total[2]													
Street noise or traffic	16.37	16.11	25.44	15.44	18.27	12.89	16.49	5.86	14.56	17.77	16.76	15.55	11.47
Streets needing repair	18.00	24.15	52.97	22.61	20.01	14.68	16.73	6.53	18.97	13.59	18.28	19.14	3.16
Neighborhood crime	19.92	15.63	52.62	11.59	25.65	18.50	16.94	12.15	15.11	20.73	20.91	18.72	12.02
Littered streets or lots	13.03	8.12	51.17	14.98	19.43	21.17	14.24	7.23	9.79	16.86	13.73	13.05	3.31
Rundown buildings	7.16	1.66	17.23	15.68	15.93	3.64	10.22	3.07	4.77	10.55	8.46	4.40	3.16
Non-residential activities	3.36	3.55	13.35	4.03	2.50	2.79	2.38	1.91	2.90	3.23	3.54	2.50	11.47
Odors, smoke, or gas	4.94	2.90	11.55	4.03	6.24	5.36	5.24	3.45	3.35	6.59	5.54	3.30	8.31
Unsatisfactory police protection	14.87	9.95	54.42	27.48	19.21	18.08	15.86	9.38	12.10	19.65	14.63	17.30	2.47
Unsatisfactory hospitals or clinics	9.36	5.59	43.41	21.65	16.24	12.19	11.92	8.02	8.79	14.70	8.58	9.79	28.55
Unsatisfactory neighborhood shopping	8.95	8.64	41.64	9.15	12.75	9.87	8.88	7.85	8.69	13.28	6.33	10.28	52.58
Unsatisfactory public elementary school	3.97	5.64	30.06	12.68	3.00	1.44	3.02	-	5.26	3.62	2.72	6.79	12.68
Unsatisfactory public transportation	2.74	4.66	5.68	2.40	2.26	3.87	2.94	2.93	2.29	2.81	2.29	4.39	-
Any condition(s) bothersome	53.96	52.45	89.62	65.49	66.02	53.22	56.15	36.69	49.15	56.16	54.41	50.91	72.76
Two or more conditions	32.10	28.63	73.79	44.97	42.68	29.12	32.83	18.45	28.16	38.35	31.43	32.49	52.08
Conditions so Objectionable Household Wants to Move as a Percent of Total[2]													
Street noise or traffic	5.93	5.22	5.68	11.41	7.72	5.11	6.41	1.30	4.87	8.07	6.88	3.96	3.23
Streets needing repair	5.20	6.15	11.35	10.70	8.10	6.87	5.84	.66	4.86	5.60	6.11	3.81	-
Neighborhood crime	9.82	6.28	45.15	11.59	12.15	10.79	9.24	1.83	8.17	12.04	10.03	11.07	-
Littered streets or lots	5.28	2.17	43.35	11.13	7.84	9.02	5.89	1.31	4.29	7.16	5.43	5.61	-
Rundown buildings	4.18	1.30	11.35	11.23	8.65	2.98	5.49	.72	2.99	6.13	4.78	3.40	-
Non-residential activities	1.89	2.16	7.47	-	1.45	2.06	1.35	.68	1.52	1.53	2.41	.62	3.23
Odors, smoke, or gas	2.16	.86	3.74	-	2.54	2.79	2.01	1.27	1.71	3.91	2.10	2.16	3.23
Unsatisfactory police protection	4.94	5.16	9.41	18.23	5.02	7.63	5.17	3.02	4.42	7.36	5.00	5.69	-
Unsatisfactory hospitals or clinics	1.24	.86	-	8.05	2.75	1.41	2.24	-	.93	1.75	1.82	-	-
Unsatisfactory public elementary school	1.75	2.31	3.74	4.63	1.42	1.44	1.59	-	1.60	2.79	1.68	1.14	12.68
Any condition(s) objectionable	21.76	17.60	54.56	40.16	26.25	22.95	24.07	7.47	18.95	26.22	22.91	20.80	15.91
Two or more conditions	10.44	8.07	45.15	27.94	13.46	11.61	11.82	2.03	9.62	14.61	11.51	9.03	3.23
Incomplete Reporting as a Percent of Total[2]													
Street noise or traffic	.09	.44	-	-	-	-	-	.72	.18	-	.13	-	-
Streets needing repair	.16	.44	-	-	-	-	-	1.27	.18	-	.23	-	-
Neighborhood crime	.88	.44	-	-	.35	.72	-	.72	1.43	.91	.99	.75	-
Littered streets or lots	.15	.44	-	-	-	.70	-	.72	.18	-	.23	-	-
Rundown buildings	.48	.44	-	-	.70	-	.80	1.74	.29	.78	.62	.22	-
Non-residential activities	.09	.44	-	-	-	-	-	.72	.18	-	.13	-	-
Odors, smoke, or gas	.16	.44	-	-	.38	-	.19	.72	.18	-	.13	.28	-
Unsatisfactory police protection (includes don't know)	14.77	17.54	9.61	-	10.25	13.33	12.12	15.49	18.79	13.25	15.16	15.21	11.40
Unsatisfactory hospitals or clinics (includes don't know)	5.48	3.85	7.33	-	4.16	4.73	6.24	4.23	7.92	4.22	5.05	6.96	2.47
Public Elementary School as a Percent of Total													
Households with any children aged 0-16	39.37	32.65	66.35	64.00	45.77	42.55	54.30	4.29	39.44	52.91	40.66	36.04	53.91
Satisfactory public elementary school	29.92	19.32	55.67	54.09	39.82	29.32	42.86	3.58	25.40	46.82	30.99	27.05	39.39
Unsatisfactory public elementary school	-	-	-	-	-	-	-	-	-	-	-	-	-
So bothered they want to move	-	-	-	-	-	-	-	-	-	-	-	-	-
Not reported	-	-	-	-	-	-	-	-	-	-	-	-	-
Not reported or don't know	9.45	13.33	10.69	9.91	5.94	13.23	11.44	.71	14.04	6.09	9.67	8.98	14.52
Public elementary school less than 1 mile	28.22	20.67	22.84	49.56	36.54	26.78	40.45	1.89	25.73	42.20	30.94	21.50	30.97
Public elementary school 1 mile or more	11.37	8.83	86.50	28.96	10.53	11.68	12.91	2.40	12.07	13.28	9.73	15.33	22.94
Not reported	3.92	9.13	-	-	1.78	5.54	4.05	-	7.19	1.18	2.78	6.48	14.52
Households without children aged 0-16	60.63	67.35	33.65	36.00	54.23	57.45	45.70	95.71	60.56	47.09	59.34	63.96	46.09
Households with children aged 4-16	34.88	24.73	106.57	71.16	42.55	32.99	48.59	3.58	33.42	48.66	35.16	33.08	65.61
Attend public school(K-12)	28.92	16.05	106.57	71.16	37.86	25.87	41.23	3.58	25.33	45.69	29.43	25.71	61.99
Attend private school (K-12)	3.41	5.69	-	-	2.16	2.35	4.44	-	4.23	.89	3.11	4.55	3.62
Attend ungraded school, preschool, etc	.68	1.32	-	-	.38	.98	.84	-	1.04	-	.62	.96	-
Does not attend school	1.44	1.67	-	-	.71	3.78	1.37	-	2.42	1.79	1.38	1.86	-
Not reported	.43	-	-	-	1.45	-	.71	-	.42	.29	.62	-	-

Table 3-4. **Neighborhood Quality—Renter Occupied Units**—Con.

[Numbers in thousands. ... means not applicable or sample too small. - means zero or rounds to zero.]

Characteristics	Total occupied units	Housing unit characteristics				Household characteristics					Selected subareas[1]		
		New construction 4 yrs	Mobile homes	Physical problems									
				Severe	Moderate	Black	Hispanic	Elderly (65+)	Moved in past year	Below poverty level	Area one	Area two	Area three
Public Transportation as a Percent of the Total													
With public transportation	85.03	85.44	22.62	73.44	83.41	91.14	88.06	78.72	84.66	83.71	94.85	71.15	11.05
Household uses it at least weekly	22.45	9.22	-	36.28	43.05	43.99	34.26	27.68	17.99	39.48	31.31	3.84	-
Satisfactory public transportation	21.47	8.49	-	36.28	41.75	41.69	33.25	26.52	17.16	37.29	30.21	3.02	-
Unsatisfactory public transportation	.85	.73	-	-	.67	2.30	.71	1.16	.59	1.69	.92	.83	-
Not reported	.12	-	-	-	.63	-	.30	-	.24	.50	.18	-	-
Household uses it less than weekly	31.63	25.25	19.02	33.13	27.44	30.02	32.49	26.09	29.72	25.87	36.23	24.10	5.48
Satisfactory public transportation	29.49	21.32	13.35	30.73	25.86	28.45	30.12	24.32	27.76	24.20	34.75	19.86	5.48
Unsatisfactory public transportation	1.89	3.93	5.68	2.40	1.59	1.56	2.23	1.77	1.69	1.12	1.37	3.56	-
Not reported	.26	-	-	-	-	-	.15	-	.26	.55	.11	.68	-
Household does not use	30.57	50.17	3.59	4.03	12.56	17.14	20.76	24.95	36.35	18.05	26.98	42.66	5.58
Not reported	.38	.80	-	-	.35	-	.54	-	.60	.31	.34	.55	-
No public transportation	14.79	13.69	77.38	26.56	16.59	8.86	11.94	20.56	14.99	15.92	4.89	28.85	88.95
Not reported	.18	.87	-	-	-	-	-	.72	.35	.37	.26	-	-
Neighborhood Shopping as a Percent of the Total													
Satisfactory neighborhood shopping	90.48	90.92	58.36	90.85	86.57	90.13	90.24	90.35	90.73	85.05	93.13	89.18	44.95
Less than 1 mile	71.86	70.46	43.55	66.83	71.53	74.20	73.81	65.76	73.83	66.96	76.02	67.66	16.83
1 mile or more	18.53	20.02	14.80	24.02	15.04	15.92	16.43	24.59	16.72	18.09	17.11	21.19	28.13
Not reported	.09	.44	-	-	-	-	-	-	.18	-	-	.34	-
Unsatisfactory neighborhood shopping	8.95	8.64	41.64	9.15	12.75	9.87	8.88	7.85	8.69	13.28	6.33	10.28	52.58
Not reported or don't know	.57	.44	-	-	.68	-	.88	1.80	.58	1.67	.54	.53	2.47

[1]See back cover for details.
[2]Figures may not add to 100%, because more than one condition may apply to a unit or conditions are not reported.

Table 4-4. Neighborhood Quality—Occupied Units with Black Householder

[Numbers in thousands. ... means not applicable or sample too small. - means zero or rounds to zero.]

Characteristics	Total occupied units	Tenure		Housing unit characteristics				Household characteristics			Selected subareas[1]		
		Owner	Renter	New construction 4 yrs	Mobile homes	Physical problems: Severe	Physical problems: Moderate	Elderly (65+)	Moved in past year	Below poverty level	Area one	Area two	Area three
Total	**28.8**	**12.7**	**16.1**	**3.1**	**.1**	**.3**	**10.1**	**5.1**	**9.2**	**8.5**	**23.3**	**4.6**	**.7**
Condition Present as a Percent of Total[2]													
Street noise or traffic	36.64	37.04	36.31	21.98	-	38.65	48.17	44.63	32.55	41.59	39.70	19.88	52.44
Streets needing repair	24.34	27.07	22.18	9.99	100.00	-	38.39	19.72	16.36	28.91	27.17	6.68	51.58
Neighborhood crime	22.76	20.81	24.31	14.81	100.00	-	39.66	14.77	20.47	30.96	27.55	2.76	-
Littered streets or lots	28.01	27.47	28.44	19.97	100.00	-	40.40	24.32	17.93	37.98	32.33	3.40	52.44
Rundown buildings	14.07	19.21	10.00	4.95	-	-	25.53	14.68	9.25	23.00	16.37	-	33.24
Non-residential activities	21.92	18.59	24.56	19.14	-	-	24.72	31.24	18.62	26.53	26.48	2.93	-
Odors, smoke, or gas	4.87	-	8.73	-	100.00	-	3.52	-	2.53	6.26	6.02	-	-
Any condition(s)	64.46	60.58	67.53	61.01	100.00	38.65	84.87	63.67	64.93	76.62	71.57	29.54	70.77
Two or more conditions	43.50	41.87	44.79	19.75	100.00	-	63.38	47.65	30.27	56.40	50.92	6.09	52.44
No conditions present	35.54	39.42	32.47	38.99	-	61.35	15.13	36.33	35.07	23.38	28.43	70.46	29.23
Not reported	-	-	-	-	-	-	-	-	-	-	-	-	-
Condition Bothersome as a Percent of Total[2]													
Street noise or traffic	14.44	16.39	12.89	4.95	-	38.65	19.17	17.29	9.54	19.54	14.38	9.39	52.44
Streets needing repair	16.03	17.74	14.68	9.99	100.00	-	28.47	13.29	11.38	14.55	17.47	6.68	33.24
Neighborhood crime	17.95	17.25	18.50	9.92	-	-	31.85	10.56	16.21	24.95	21.61	2.76	-
Littered streets or lots	21.49	21.90	21.17	14.93	100.00	-	26.28	24.32	13.65	29.13	24.29	3.40	52.44
Rundown buildings	9.37	16.60	3.64	-	-	-	18.85	8.42	2.57	15.07	10.57	-	33.24
Non-residential activities	2.90	3.04	2.79	-	-	-	5.06	-	1.27	5.43	3.58	-	-
Odors, smoke, or gas	2.99	-	5.36	-	100.00	-	1.22	-	-	4.89	3.69	-	-
Unsatisfactory police protection	15.49	12.22	18.08	9.99	-	-	25.67	13.08	15.41	25.55	18.46	3.34	-
Unsatisfactory hospitals or clinics	11.91	11.55	12.19	4.95	-	-	18.22	26.90	8.13	21.79	12.94	6.09	18.34
Unsatisfactory neighborhood shopping	10.73	11.80	9.87	4.95	-	-	14.41	13.56	12.17	18.45	11.60	2.76	18.34
Unsatisfactory public elementary school	1.54	1.67	1.44	-	-	-	1.18	-	-	1.40	.99	4.59	-
Unsatisfactory public transportation	2.57	.94	3.87	4.24	-	-	-	-	4.16	2.66	2.04	5.73	-
Any condition(s) bothersome	52.66	51.96	53.22	43.94	100.00	38.65	70.67	50.69	40.73	64.97	55.99	31.96	70.77
Two or more conditions	32.08	35.83	29.12	9.99	100.00	-	48.84	28.90	23.23	44.20	35.61	9.43	70.77
Conditions so Objectionable Household Wants to Move as a Percent of Total[2]													
Street noise or traffic	4.97	4.79	5.11	-	-	38.65	7.87	4.11	2.42	7.98	4.60	2.71	33.24
Streets needing repair	5.79	4.44	6.87	4.95	-	-	10.12	-	5.51	7.46	4.83	6.68	33.24
Neighborhood crime	7.88	4.21	10.79	5.04	-	-	10.74	4.11	11.96	12.09	9.73	-	-
Littered streets or lots	7.92	6.53	9.02	-	100.00	-	11.26	4.11	6.23	12.75	8.78	-	33.24
Rundown buildings	4.35	6.09	2.98	-	-	-	10.78	4.11	2.57	6.75	4.38	-	33.24
Non-residential activities	2.49	3.04	2.06	-	-	-	5.06	-	-	4.05	3.08	-	-
Odors, smoke, or gas	1.56	-	2.79	-	-	-	1.22	-	-	1.45	1.93	-	-
Unsatisfactory police protection	6.12	4.21	7.63	5.04	-	-	7.95	4.11	11.15	10.70	7.55	-	-
Unsatisfactory hospitals or clinics	1.52	1.66	1.41	-	-	-	4.34	4.11	1.31	3.90	1.88	-	-
Unsatisfactory public elementary school	1.54	1.67	1.44	-	-	-	1.18	-	-	1.40	.99	4.59	-
Any condition(s) objectionable	18.14	12.05	22.95	9.99	100.00	38.65	23.02	4.11	17.97	24.57	18.61	13.98	33.24
Two or more conditions	10.49	9.07	11.61	5.04	-	-	17.61	4.11	11.97	16.11	11.95	-	33.24
Incomplete Reporting as a Percent of Total[2]													
Street noise or traffic	-	-	-	-	-	-	-	-	-	-	-	-	-
Streets needing repair	-	-	-	-	-	-	-	-	-	-	-	-	-
Neighborhood crime	.40	-	.72	-	-	-	1.15	-	1.26	1.37	.50	-	-
Littered streets or lots	.39	-	.70	-	-	-	-	-	-	-	.48	-	-
Rundown buildings	-	-	-	-	-	-	-	-	-	-	-	-	-
Non-residential activities	-	-	-	-	-	-	-	-	-	-	-	-	-
Odors, smoke, or gas	-	-	-	-	-	-	-	-	-	-	-	-	-
Unsatisfactory police protection (includes don't know)	11.28	8.69	13.33	30.50	-	-	11.14	6.28	17.97	14.52	11.80	10.66	-
Unsatisfactory hospitals or clinics (includes don't know)	4.09	3.29	4.73	17.04	-	-	4.60	-	10.73	1.40	4.08	4.87	-
Public Elementary School as a Percent of Total													
Households with any children aged 0-16	39.54	35.74	42.55	40.52	100.00	100.00	29.75	9.49	41.59	45.34	37.93	50.71	29.23
Satisfactory public elementary school	29.50	29.74	29.32	24.12	100.00	100.00	22.27	6.26	22.59	39.17	29.96	28.01	29.23
Unsatisfactory public elementary school	-	-	-	-	-	-	-	-	-	-	-	-	-
So bothered they want to move	-	-	-	-	-	-	-	-	-	-	-	-	-
Not reported	-	-	-	-	-	-	-	-	-	-	-	-	-
Not reported or don't know	10.04	6.00	13.23	16.40	-	-	7.48	3.24	19.01	6.18	7.97	22.70	-
Public elementary school less than 1 mile	26.19	25.43	26.78	14.84	100.00	100.00	22.32	6.26	19.89	29.80	27.73	23.02	-
Public elementary school 1 mile or more	11.24	10.68	11.68	25.69	-	-	5.83	-	13.44	13.65	8.91	20.90	29.23
Not reported	3.68	1.33	5.54	-	-	-	2.79	3.24	8.26	3.32	2.29	11.60	-
Households without children aged 0-16	60.46	64.26	57.45	59.48	-	-	70.25	90.51	58.41	54.66	62.07	49.29	70.77
Households with children aged 4-16	33.57	34.31	32.99	24.12	100.00	100.00	26.87	6.26	27.79	39.45	34.58	29.93	29.23
Attend public school(K-12)	27.61	29.80	25.87	19.18	100.00	100.00	24.58	6.26	18.17	35.23	27.28	29.93	29.23
Attend private school (K-12)	2.89	3.58	2.35	-	-	-	-	-	2.73	-	3.55	-	-
Attend ungraded school, preschool, etc	.55	-	.98	4.95	-	-	-	-	1.69	-	.67	-	-
Does not attend school	2.52	.93	3.78	-	-	-	2.29	-	5.20	4.22	3.10	-	-
Not reported	-	-	-	-	-	-	-	-	-	-	-	-	-

Table 4-4. **Neighborhood Quality—Occupied Units with Black Householder**—Con.

[Numbers in thousands. ... means not applicable or sample too small. - means zero or rounds to zero.]

Characteristics	Total occupied units	Tenure		Housing unit characteristics				Household characteristics			Selected subareas[1]		
		Owner	Renter	New construction 4 yrs	Mobile homes	Physical problems: Severe	Physical problems: Moderate	Elderly (65+)	Moved in past year	Below poverty level	Area one	Area two	Area three
Public Transportation as a Percent of the Total													
With public transportation	87.82	83.62	91.14	79.16	100.00	100.00	86.36	81.72	90.36	89.94	94.86	68.07	-
Household uses it at least weekly	32.57	18.13	43.99	19.78	-	38.65	37.09	24.11	40.52	48.81	37.89	11.63	-
Satisfactory public transportation	31.28	18.13	41.69	19.78	-	38.65	37.09	24.11	37.65	47.56	36.87	8.76	-
Unsatisfactory public transportation	1.29	-	2.30	-	-	-	-	-	2.87	1.25	1.02	2.86	-
Not reported	-	-	-	-	-	-	-	-	-	-	-	-	-
Household uses it less than weekly	39.36	51.17	30.02	40.36	100.00	61.35	38.46	43.73	27.83	30.93	41.89	33.66	-
Satisfactory public transportation	38.07	50.22	28.45	36.12	100.00	61.35	38.46	43.73	26.55	29.52	40.87	30.79	-
Unsatisfactory public transportation	1.29	.94	1.56	4.24	-	-	-	-	1.28	1.41	1.02	2.86	-
Not reported	-	-	-	-	-	-	-	-	-	-	-	-	-
Household does not use	15.89	14.32	17.14	19.02	-	-	10.61	13.88	22.00	10.19	15.08	22.78	-
Not reported	-	-	-	-	-	-	-	-	-	-	-	-	-
No public transportation	12.18	16.38	8.86	20.84	-	-	13.64	18.28	9.64	10.06	5.14	31.93	100.00
Not reported	-	-	-	-	-	-	-	-	-	-	-	-	-
Neighborhood Shopping as a Percent of the Total													
Satisfactory neighborhood shopping	89.27	88.20	90.13	95.05	100.00	100.00	85.59	86.44	87.83	81.55	88.40	97.24	81.66
Less than 1 mile	73.48	72.56	74.20	63.78	100.00	100.00	70.48	66.38	72.82	68.31	73.26	78.19	62.46
1 mile or more	15.03	13.90	15.92	31.27	-	-	12.91	20.05	15.01	10.63	14.18	19.06	19.20
Not reported	.77	1.74	-	-	-	-	2.19	-	-	2.60	.95	-	-
Unsatisfactory neighborhood shopping	10.73	11.80	9.87	4.95	-	-	14.41	13.56	12.17	18.45	11.60	2.76	18.34
Not reported or don't know	-	-	-	-	-	-	-	-	-	-	-	-	-

[1]See back cover for details.
[2]Figures may not add to 100%, because more than one condition may apply to a unit or conditions are not reported.

Table 5-4. Neighborhood Quality—Occupied Units with Hispanic Householder

[Numbers in thousands. ... means not applicable or sample too small. - means zero or rounds to zero.]

Characteristics	Total occupied units	Tenure		Housing unit characteristics				Household characteristics			Selected subareas[1]		
		Owner	Renter	New construction 4 yrs	Mobile homes	Physical problems: Severe	Physical problems: Moderate	Elderly (65+)	Moved in past year	Below poverty level	Area one	Area two	Area three
Total	**161.6**	**93.0**	**68.6**	**16.5**	**3.5**	**3.5**	**61.0**	**21.3**	**41.2**	**39.0**	**132.8**	**23.3**	**3.2**
Condition Present as a Percent of Total[2]													
Street noise or traffic	37.52	37.08	38.12	30.31	28.75	41.09	43.05	40.13	31.97	42.97	39.46	23.82	41.22
Streets needing repair	30.84	33.80	26.82	29.72	31.38	42.19	36.23	36.31	24.45	33.86	33.29	22.40	8.07
Neighborhood crime	27.52	32.07	21.35	16.20	20.54	23.01	28.27	18.66	16.07	26.21	28.00	26.76	12.17
Littered streets or lots	26.42	31.71	19.26	12.16	25.95	31.67	32.17	30.12	14.44	27.71	28.03	18.97	25.12
Rundown buildings	23.10	28.04	16.41	9.74	12.97	39.57	29.55	24.13	14.81	24.80	25.24	12.98	14.21
Non-residential activities	27.50	25.04	30.85	35.02	31.64	39.42	30.76	27.80	31.56	26.92	28.20	15.63	64.83
Odors, smoke, or gas	8.72	9.82	7.24	5.83	3.61	13.34	11.03	8.19	5.39	10.03	8.47	8.86	7.75
Any condition(s)	72.88	74.93	70.11	64.58	63.91	78.20	77.37	68.11	66.41	72.37	74.80	59.07	88.15
Two or more conditions	51.53	55.76	45.81	41.19	37.21	65.03	59.82	49.54	41.11	55.40	53.58	37.84	53.07
No conditions present	26.79	24.49	29.89	35.42	36.09	21.80	22.63	30.91	33.09	27.63	24.79	40.93	11.85
Not reported	.33	.58	-	-	-	-	-	.98	.50	-	.41	-	-
Condition Bothersome as a Percent of Total[2]													
Street noise or traffic	17.64	18.49	16.49	11.59	15.69	18.13	20.78	16.06	11.30	20.85	18.38	11.71	10.18
Streets needing repair	21.59	25.17	16.73	24.47	20.37	28.79	23.32	21.34	18.22	21.92	23.42	15.04	4.03
Neighborhood crime	22.20	26.08	16.94	11.53	20.54	16.27	21.94	11.57	11.51	19.29	22.93	19.35	12.17
Littered streets or lots	20.90	25.82	14.24	8.75	18.72	25.04	23.92	20.42	9.19	21.35	21.99	16.10	17.93
Rundown buildings	15.06	18.63	10.22	4.18	9.36	15.79	16.31	10.73	8.48	14.25	16.31	8.66	10.18
Non-residential activities	4.44	5.96	2.38	3.58	-	3.21	5.50	5.87	2.45	5.89	4.64	1.79	5.77
Odors, smoke, or gas	6.89	8.10	5.24	5.03	3.61	6.49	9.17	7.03	5.39	7.44	6.69	7.32	-
Unsatisfactory police protection	15.77	15.71	15.86	11.49	20.54	28.96	12.65	13.61	10.95	18.42	15.41	21.04	-
Unsatisfactory hospitals or clinics	11.42	11.05	11.92	18.73	43.83	20.90	12.56	12.90	13.66	17.54	9.29	21.83	32.30
Unsatisfactory neighborhood shopping	9.65	10.23	8.88	14.04	55.01	14.64	10.67	9.93	11.65	15.95	7.34	21.73	8.01
Unsatisfactory public elementary school	4.63	5.81	3.02	3.44	7.40	13.87	2.61	.83	3.45	3.92	5.15	1.67	7.75
Unsatisfactory public transportation	2.79	2.68	2.94	4.40	1.96	1.92	2.80	3.07	2.79	3.63	2.75	3.67	-
Any condition(s) bothersome	61.89	66.13	56.15	54.22	80.24	72.45	62.42	52.10	52.41	64.71	61.36	64.60	54.21
Two or more conditions	41.47	47.86	32.83	31.88	60.59	56.32	44.66	33.54	30.84	46.43	41.04	44.92	26.00
Conditions so Objectionable Household Wants to Move as a Percent of Total[2]													
Street noise or traffic	6.24	6.11	6.41	4.57	1.96	11.62	8.55	2.85	4.19	6.76	6.07	5.44	5.77
Streets needing repair	5.67	5.53	5.84	7.12	9.36	11.82	5.83	6.53	5.03	6.26	5.98	5.23	-
Neighborhood crime	8.64	8.21	9.24	4.30	13.32	12.52	10.58	3.82	5.77	10.79	9.13	7.91	-
Littered streets or lots	8.23	9.96	5.89	1.67	13.15	12.15	10.28	12.82	2.61	8.39	8.96	4.72	5.77
Rundown buildings	7.71	9.36	5.49	.94	5.75	8.97	8.24	4.57	3.68	6.44	8.11	6.48	5.77
Non-residential activities	2.73	3.75	1.35	2.80	-	-	2.95	4.90	1.03	2.61	2.67	1.24	5.77
Odors, smoke, or gas	3.13	3.96	2.01	.93	-	-	4.37	3.13	1.91	3.81	3.27	1.65	-
Unsatisfactory police protection	4.38	3.79	5.17	5.35	1.96	17.62	2.68	2.99	3.82	6.49	4.72	3.45	-
Unsatisfactory hospitals or clinics	1.42	.80	2.24	1.86	-	6.43	1.47	.97	1.71	1.75	1.63	.55	-
Unsatisfactory public elementary school	2.46	3.10	1.59	.93	3.79	3.69	1.74	-	1.91	1.69	2.71	.56	7.75
Any condition(s) objectionable	23.35	22.81	24.07	15.25	16.93	37.85	24.57	16.59	18.36	22.70	23.71	21.98	13.52
Two or more conditions	13.13	14.10	11.82	8.97	13.15	25.58	13.89	10.44	8.09	14.09	14.07	7.79	5.77
Incomplete Reporting as a Percent of Total[2]													
Street noise or traffic	.33	.58	-	-	-	-	-	.98	.50	-	.41	-	-
Streets needing repair	.33	.58	-	-	-	-	-	.98	.50	-	.41	-	-
Neighborhood crime	.33	.58	-	-	-	-	-	.98	.50	-	.41	-	-
Littered streets or lots	.33	.58	-	-	-	-	-	.98	.50	-	.41	-	-
Rundown buildings	.67	.58	.80	-	-	-	.38	2.00	.75	.83	.74	.43	-
Non-residental activities	.33	.58	-	-	-	-	-	.98	.50	-	.41	-	-
Odors, smoke, or gas	.41	.58	.19	-	-	-	.21	.98	.50	-	.41	.55	-
Unsatisfactory police protection (includes don't know)	10.92	10.04	12.12	16.15	7.40	9.67	8.13	11.27	18.74	10.65	10.20	17.08	4.03
Unsatisfactory hospitals or clinics (includes don't know)	4.83	3.79	6.24	.94	3.79	6.06	4.52	5.76	9.00	4.55	4.82	5.98	-
Public Elementary School as a Percent of Total													
Households with any children aged 0-16	54.26	54.23	54.30	56.59	74.76	55.83	49.18	17.14	54.47	64.34	54.37	55.44	42.94
Satisfactory public elementary school	46.00	48.39	42.86	39.18	66.58	47.81	44.96	14.49	38.63	58.91	46.46	44.17	42.94
Unsatisfactory public elementary school	-	-	-	-	-	-	-	-	-	-	-	-	-
So bothered they want to move	-	-	-	-	-	-	-	-	-	-	-	-	-
Not reported	-	-	-	-	-	-	-	-	-	-	-	-	-
Not reported or don't know	8.26	5.85	11.44	17.41	8.17	8.02	4.22	2.65	15.84	5.43	7.91	11.27	-
Public elementary school less than 1 mile	44.16	46.99	40.45	35.04	11.26	44.66	42.47	14.13	35.21	51.55	48.08	25.07	38.44
Public elementary school 1 mile or more	12.24	11.74	12.91	15.09	71.48	27.28	7.75	2.87	15.82	16.24	9.46	26.31	12.91
Not reported	2.70	1.68	4.05	10.02	-	-	1.64	.98	7.00	.64	2.26	5.76	-
Households without children aged 0-16	45.74	45.77	45.70	43.41	25.24	44.17	50.82	82.86	45.53	35.66	45.63	44.56	57.06
Households with children aged 4-16	52.34	55.19	48.59	46.71	76.72	65.98	46.55	16.28	47.61	60.74	53.31	50.73	33.82
Attend public school(K-12)	43.26	44.80	41.23	33.28	76.72	65.98	42.09	14.46	37.84	58.01	43.93	41.18	33.82
Attend private school (K-12)	6.64	8.32	4.44	8.92	-	-	3.27	.84	5.26	1.44	7.41	3.94	-
Attend ungraded school, preschool, etc	.60	.42	.84	.99	-	-	.21	-	1.10	-	.51	1.22	-
Does not attend school	1.06	.82	1.37	3.51	-	-	.20	.98	2.30	.98	.67	3.47	-
Not reported	.78	.84	.71	-	-	-	.79	-	1.11	.31	.79	.91	-

Table 5-4. Neighborhood Quality—Occupied Units with Hispanic Householder—Con.

[Numbers in thousands. ... means not applicable or sample too small. - means zero or rounds to zero.]

Characteristics	Total occupied units	Tenure		Housing unit characteristics				Household characteristics			Selected subareas[1]		
		Owner	Renter	New construction 4 yrs	Mobile homes	Physical problems: Severe	Physical problems: Moderate	Elderly (65+)	Moved in past year	Below poverty level	Area one	Area two	Area three
Public Transportation as a Percent of the Total													
With public transportation	87.07	86.35	88.06	77.25	22.80	71.46	91.91	85.52	84.56	81.95	93.48	63.73	25.91
Household uses it at least weekly	29.80	26.51	34.26	14.61	-	32.43	42.55	34.49	25.99	43.23	36.18	.57	-
Satisfactory public transportation	28.45	24.91	33.25	13.81	-	32.43	40.27	31.97	25.16	40.65	34.53	.57	-
Unsatisfactory public transportation	1.22	1.60	.71	.80	-	-	1.93	2.52	.32	2.04	1.49	-	-
Not reported	.13	-	.30	-	-	-	.34	-	.51	.54	.16	-	-
Household uses it less than weekly	39.06	43.90	32.49	26.63	22.80	35.82	37.42	40.23	33.02	26.69	41.96	30.69	-
Satisfactory public transportation	37.43	42.82	30.12	23.02	20.83	33.90	36.56	39.68	30.30	24.85	40.69	26.60	-
Unsatisfactory public transportation	1.57	1.08	2.23	3.61	1.96	1.92	.87	.55	2.47	1.59	1.27	3.67	-
Not reported	.06	-	.15	-	-	-	-	-	.24	.26	-	.43	-
Household does not use	17.67	15.38	20.76	32.10	-	3.21	11.75	10.80	24.96	11.69	15.16	31.93	9.74
Not reported	.55	.55	.54	3.91	-	-	.19	-	.60	.34	.19	.54	16.17
No public transportation	12.51	12.94	11.94	22.75	77.20	28.54	8.09	13.51	14.93	18.05	6.11	35.72	74.09
Not reported	.41	.72	-	-	-	-	-	.98	.50	-	.41	.55	-
Neighborhood Shopping as a Percent of the Total													
Satisfactory neighborhood shopping	89.64	89.19	90.24	85.96	44.99	85.36	88.62	87.51	87.26	82.30	91.90	77.73	91.99
Less than 1 mile	73.48	73.22	73.81	64.71	19.19	59.14	74.81	73.73	73.24	65.32	78.21	52.00	40.88
1 mile or more	16.16	15.97	16.43	21.25	25.80	26.23	13.81	13.78	14.02	16.98	13.69	25.73	51.12
Not reported	-	-	-	-	-	-	-	-	-	-	-	-	-
Unsatisfactory neighborhood shopping	9.65	10.23	8.88	14.04	55.01	14.64	10.67	9.93	11.65	15.95	7.34	21.73	8.01
Not reported or don't know	.71	.58	.88	-	-	-	.71	2.56	1.09	1.76	.77	.54	-

[1]See back cover for details.
[2]Figures may not add to 100%, because more than one condition may apply to a unit or conditions are not reported.

Appendix A.

Area Classifications, Definitions and Explanations of Subject Characteristics, and Facsimile of the American Housing Survey Questionnaire: 1986

AREA CLASSIFICATIONS App-1
Metropolitan statistical areas App-1
Primary metropolitan statistical areas.App-1
Consolidated metropolitan statistical areas App-1
Central cities App-1
Central counties....App-2
Outlying counties App-2
Selected subareas....App-2
Standard metropolitan statistical areas App-2

DEFINITIONS AND EXPLANATIONS OF SUBJECT CHARACTERISTICS App-2

General App-2
Comparability with the 1974 through 1983 Annual Housing Survey data....App-2
Comparability with 1980 Census of Housing data....App-2
Comparability with Current Construction Reports from the Surveys of Construction....App-3
Comparability with other Bureau of the Census data App-3

Living Quarters....App-3
Housing units App-3
Group quarters....App-3
Hotels, motels, rooming houses, etc....App-3
Occupied housing units App-4
Race....App-4
Hispanic App-4
Tenure App-4

Utilization Characteristics App-4
Persons....App-4
Rooms....App-4
Persons per room App-4
Structural Characteristics App-4
New construction....App-4
Year structure built....App-4
Units in structure....App-5

Plumbing Characteristics....App-5
Water supply stoppage....App-5
Sewage disposal and sewage disposal breakdowns....App-5
Flush toilet and flush toilet breakdowns....App-5

Heating Equipment....App-5
Heating equipment and heating equipment breakdowns....App-5
Housing and Neighborhood Quality....App-6
Selected amenities App-6
Porch, deck, balcony or patio App-6
Telephone available.... App-6
Usable fireplace....App-6
Separate dining room....App-6
Living room, recreation rooms, etc App-6
Garage or carport....App-6
Selected deficiencies....App-6
Signs of rats....App-6
Holes in floors....App-6
Open cracks or holes (interior)..App-6
Broken plaster or peeling paint (interior) App-6
Electric wiring.... App-6
Electric wall outlets....App-7
Severe physical problem App-7
Moderate physical problems.... App-7
Overall opinion of structure....App-7
Overall opinion of neighborhood ...App-7
Neighborhood conditions App-7
Neighborhood conditions and neighborhood services App-7
Financial Characteristics App-8
Value App-8
Income App-8
Poverty status App-9
Monthly housing costs....App-9
Monthly housing costs as a percent of income....App-10
Household Characteristics App-10
Household App-10
Householder....App-10
Family type App-10
Family....App-10
Married couple App-10
Male householder, no wife present App-10
Female householder, no husband present App-10
Nonfamily households....App-10
Own children under 18 years old.App-10
Age of householder....App-10
Elderly App-10

FACSIMILE OF THE AMERICAN HOUSING SURVEY QUESTIONNAIRE: 1986 ....App-11
FACSIMILE OF THE AMERICAN HOUSING SURVEY CONTROL CARD: 1986 ....App-35

AREA CLASSIFICATIONS

The 11 metropolitan areas selected for the 1986 American Housing Survey included metropolitan statistical areas (MSA's), primary statistical areas (PMSA's), consolidated metropolitan statistical areas (CMSA's), and groups of PMSA's that were not complete CMSA's. Of the 11 metropolitan areas selected for 1986, 3 had the same geographic boundaries as the standard metropolitan statistical areas (SMSA's) used in earlier Annual Housing Survey reports. These included the Anaheim-Santa Ana, CA PMSA; Cincinnati, OH PMSA; and Riverside-San Bernardino-Ontario, CA PMSA.

Metropolitan statistical areas. Metropolitan statistical areas (MSA's) shown in the American Housing Survey are defined by the Office of Management and Budget. By current standards, as published in the Federal Register on January 3, 1980, an area qualifies for recognition as an MSA in one of two ways: if there is a city of at least 50,000 population, or a Census Bureau-defined urbanized area of at least 50,000 with a total metropolitan population of at least 100,000 (75,000 in New England). Except in the New England States, a MSA is defined in terms of entire counties. In New England, MSA's are composed of cities and towns. In addition to the county containing the main city, additional counties are included in a MSA if they are socially and economically integrated with the central county. An MSA may contain more than one city of 50,000 population and may cross State lines.

Primary metropolitan statistical areas. Within the metropolitan statistical areas classified as Level A (population size of 1,000,000 or more), some areas may qualify for separate recognition as primary metropolitan statistical areas (PMSA's). PMSA is a large urbanized county, or cluster of counties, that demonstrates very strong internal economic and social links, in addition to close ties to the other portions of the Level A metropolitan statistical area.

Consolidated metropolitan statistical areas. Consolidated metropolitan statistical areas (CMSA's) are a Level A metropolitan statistical area when at least two primary metropolitan statistical areas are defined.

Central cities. Every metropolitan statistical area has at least one central city, which is usually its largest city.

Smaller cities are also identified as central cities if they have at least 25,000 population and meet the following two commuting requirements. First, the city must have at least 75 jobs for each 100 residents who are employed. Second, no more than 60 percent of the city's resident workers may commute to jobs outside the city limits. In addition, any city with at least 250,000 population or, at least 100,000 persons working within its corporate limits qualifies as a central city even if it fails to meet the above two commuting requirements. Finally, in certain smaller metropolitan statistical areas, there are places with between 15,000 and 25,000 population that also qualify as central cities, because they are at least one-third the size of the metropolitan statistical area's largest city and meet the two commuting requirements.

Central counties. Every MSA has one or more central counties. These are counties in which at least half the population lives in the Census Bureau-defined urbanized area.

Outlying counties. Qualification as an outlying county requires a significant level of commuting from the outlying county to the central county(ies) and a specified degree of "metropolitan character."

Selected subareas. Data for three of the largest central cities and/or central counties in each metropolitan area are shown in chapters 1 through 5 under the boxhead columns "selected subareas." For a list of the selected subareas in each metropolitan area, see the inside back cover of this report.

Standard metropolitan statistical areas. The definitions of standard metropolitan statistical areas (SMSA's) used in the Annual Housing Survey prior to 1984 corresponded to the 243 SMSA's used in the 1970 census. Except in the New England States, an SMSA is a county or group of contiguous counties which contains at least one city of 50,000 inhabitants or more, or "twin cities" with a combined population of at least 50,000. In addition to the county or counties containing such a city or cities, contiguous counties are included in an SMSA if, according to certain criteria, they are socially and economically integrated with the central city. In the New England States, SMSA's consist of towns and cities instead of counties. Each SMSA must include at least one central city, and the complete title of an SMSA identifies the central city or cities.

DEFINITIONS AND EXPLANATIONS OF SUBJECT CHARACTERISTICS

General

As stated in the introduction, the American Housing Survey was conducted by personal interview. The survey interviewers were instructed to read the questions directly from the questionnaire. The definitions and explanations given for each subject are, to a considerable extent, drawn from various technical and procedural materials used in the collection of the data. These materials helped the field interviewers to understand more fully the intent of each question and, thus, to resolve problems or unusual cases. Additional explanatory information has been added to this portion of the text to assist the user in understanding the statistics.

Comparability with the 1974 through 1983 Annual Housing Survey data. Most of the concepts and definitions used in the 1974 through 1983 Annual Housing Survey are essentially the same for items that also appear in the American Housing Survey in 1985 and beyond (redesigned AHS).

There are one major and two minor differences in the housing unit definition. The major difference is that the redesigned American Housing Survey includes vacant mobile homes as housing units. The 1974 through 1983 Annual Housing Surveys excluded these units. A minor difference in the definition is the 1974 through 1983 requirement that a housing unit must have either direct access from the outside or through a common hallway, or complete kitchen facilities for the exclusive use of the occupants. In the redesigned American Housing Survey, the complete kitchen facilities alternative was dropped with direct access required of all units. A second minor difference is in the definition of group quarters. In the 1974 through 1983 Annual Housing Surveys, a household containing five or more persons unrelated to the householder was considered to be group quarters. In the redesigned American Housing Survey, the cutoff was changed to nine or more persons unrelated to the householder. Differences that relate to specific subject areas are discussed under the subjects in this appendix.

Some differences in the data may exist for subjects covered in both the 1974 through 1983 AHS and the redesigned AHS as a result of the redesign of the questionnaires used. For a detailed discussion of those characteristics that show significant differences between 1973 through 1983 AHS and the redesigned AHS, see the "Qualifications of the Data" section in the introduction.

Comparability with 1980 Census of Housing data. The concepts and definitions are essentially the same for items that appear in both the 1980 census and the redesigned AHS survey.

There is a major difference, however, in the time period of the recent mover classification. In the redesigned American Housing Survey, recent movers are households that moved into their unit during the 12 months prior to interview, a period of 1 year or less. In the 1980 Census of Housing, Volume III, *Mover Households* reports, the time period was from January 1, 1979, through March 31, 1980, a period of 15 months or less.

A variety of data on mortgages and homeowner properties are presented in the 1980 Census of Housing, Volume V, *Residential Finance* report. Differences in the concepts and definitions in the redesigned American Housing Survey and Volume V include the following: The basic unit of tabulation in AHS is the housing unit; in Volume V, it is the property. All the data in AHS are provided by the occupant; in Volume V, mortgage is reconciled with responses from the lender.

In the redesigned American Housing Survey, units are classified as new construction if constructed 4 years or less from the date of interview. In the 1980 Census of Housing, Volume VI, *Components of Inventory Change* report, units are classified as new construction if constructed in 1974 through October of 1980.

Data on poverty level in the 1980 Census of Housing do not contain the income of household members unrelated to the householder. In the redesigned American Housing Survey, data on poverty level include the income of all household members whether or not they are related to the householder.

Differences between the redesigned American Housing Survey data and the 1980 census may also be attributed to several other factors. These include the extensive use of self-enumeration in the census in contrast to personal interview in the survey; differences in processing procedures and sample designs; the sampling variability associated with the sample data from the redesigned AHS; the nonsampling errors associated with the survey estimates; and the nonsampling errors associated with census data.

Comparability with Current Construction Reports from the Surveys of Construction. The Census Bureau issues several publications under the general titles, "Current Construction Reports." The data for these reports are primarily from the Surveys of Construction.

The Surveys of Construction consists of approximately 8,300 permit-issuing places throughout the United States. The reports from the survey contain current data on housing starts and completions, construction authorized by building permits, housing units authorized for demolition in permit-issuing places for selected areas, new one-unit structures sold and for sale, characteristics of new housing, and value of new construction put in place. The concepts and definitions used in this report differ from some of those used in the Surveys of Construction. The major difference is that the Surveys of Construction shows counts and characteristics of housing units in various stages of construction through completion. The redesigned American Housing Survey shows counts and characteristics of the existing housing inventory. Additional differences between the redesigned American Housing Survey and the Surveys of Construction may be attributed to factors such as the sampling variability and nonsampling errors of the data from the two surveys, survey procedures and techniques, and processing procedures.

Comparability with other Bureau of the Census data. Statistics in this report refer, for the most part, to the housing unit, household, or householder. Data on the individual household members may differ from other similar data compiled by the Bureau of the Census. For these types of data, write to Chief, Population Division, U.S. Bureau of the Census, Washington, DC 20233.

Living Quarters

Living quarters are classified as either housing units or group quarters. Usually, living quarters are in structures intended for residential use (e.g., a one-unit structure, apartment house, hotel or motel, boarding house, or mobile home or trailer). Living quarters may also be in structures intended for nonresidential use (e.g., the rooms in a warehouse where a watchman lives), as well as in places such as tents, caves, and old railroad cars.

Housing units. A housing unit is a house, an apartment, a group of rooms, or a single room occupied or intended for occupancy as separate living quarters. Separate living quarters are those in which the occupants do not live and eat with any other persons in the structure and which have direct access from the outside of the building or through a common hall that is used or intended for use by the occupants of another unit or by the general public. The occupants may be a single family, one person living alone, two or more families living together, or any other group of related or unrelated persons who share living arrangements (except as described in the section on group quarters).

For a detailed discussion of changes to the housing unit definition, see the "Comparability with the 1974 through 1983 Annual Housing Survey data" section in this appendix.

Group quarters. Group quarters are living arrangements for institutional inmates or for other groups containing nine or more persons not related to the person in charge. Group quarters are located most frequently in institutions, boarding houses, military barracks, college dormitories, fraternity and sorority houses, hospitals, monasteries, convents, and ships. A house or apartment is considered group quarters if it is shared by the person in charge and nine or more persons not related to the person in charge or, if there is no person in charge, by ten or more unrelated persons. Information on the housing characteristics of group quarters was not collected.

Hotels, motels, rooming houses, etc. Occupied rooms or suites of rooms in hotels, motels, and similar places are classified as housing units only when occupied by permanent residents; i.e., persons who consider the hotel as their usual place of residence or have no usual place of residence elsewhere. Vacant rooms or suites of rooms are

classified as housing units only in those hotels, motels, and similar places in which 75 percent or more of the accommodations are occupied by permanent residents.

If any of the occupants in a rooming or boarding house live and eat separately from everyone else in the building and have direct access, their quarters are classified as separate housing units. The remaining quarters are combined. If the combined quarters contain eight or fewer roomers unrelated to the householder, or person in charge, they are classified as group quarters. In a dormitory, residence hall, or similar place, living quarters of the supervisory staff and other employees are separate housing units if they satisfy the housing unit criteria; other living quarters are considered group quarters.

Occupied housing units. A housing unit is classified as occupied if a person or group of persons is living in it at the time of the interview or if the occupants are only temporarily absent, for example, on vacation. However, if the unit is occupied entirely by persons with a usual place of residence elsewhere, the unit is classified as vacant. By definition, the count of occupied housing units is the same as the count of households.

Race. The classification of "race" refers to the race of the householder occupying the housing unit. The concept of race as used by the Census Bureau does not denote a clear-cut scientific definition of biological stock. Race was determined on the basis of a question that asked for self-identification of a person's race. Figures on tenure are given separately for White and Black householders in table 1. Detailed characteristics of units with Black householders are presented in chapter 4.

Hispanic. The classification "Hispanic" refers to the origin of the householder occupying the housing unit. Detailed characteristics of housing units with Hispanic householders are presented in chapter 5. Hispanic origin was determined on the basis of a question that asked for self-identification of persons living in the unit who were Hispanic or Spanish American. Hispanic persons may be of any race.

In the 1980 census and the 1973 through 1983 Annual Housing Survey, the concept Spanish origin was used. Spanish origin is basically the same as Hispanic according to Census Bureau definitions. Both the census and the 1973 through 1983 AHS asked respondents to choose from a list or flashcard containing a variety of Spanish-origin categories. For this reason, care should be taken in making comparisons of Spanish-origin estimates from the 1974 through 1983 Annual Housing Survey, the 1980 census, and the 1986 American Housing Survey.

Tenure. A housing unit is owner occupied if the owner or co-owner lives in the unit, even if it is mortgaged or not fully paid for. Also, a cooperative or condominium unit is owner occupied only if the owner or co-owner lives in it. All other occupied housing units are classified as renter occupied, including housing units rented for cash rent and those occupied without payment of cash rent.

Utilization Characteristics

Persons. All persons occupying the housing unit are counted. These persons include not only occupants related to the householder but also any lodgers, roomers, boarders, partners, wards, foster children, and resident employees who share the living quarters of the householder. The median for persons is rounded to the nearest tenth.

A person is counted at the usual place of residence for that person. This refers to the place where the person lives and sleeps most of the time. This place is not necessarily the same as a legal residence, voting residence, or domicile.

Rooms. The statistics on rooms are for the number of housing units with a specified number of rooms. Rooms counted include whole rooms used for living purposes, such as bedrooms, living rooms, dining rooms, kitchens, recreation rooms, permanently enclosed porches that are suitable for year-round use, lodgers' rooms, and other finished and unfinished rooms. Also included are rooms used for offices by a person living in the unit. The median for rooms is rounded to the nearest tenth.

A dining room, to be counted, must be a separate room. It must be separated from adjoining rooms by built-in floor-to-ceiling walls extending at least a few inches from the intersecting walls. Movable or collapsible partitions or partitions consisting solely of shelves or cabinets are not considered built-in-walls. Bathrooms are not counted as rooms.

Data on the number of rooms are not completely comparable with data on the number or rooms collected prior to the redesigned AHS. For a detailed discussion see the "Qualifications of the Data" section in the introduction.

Persons per room. Persons per room is computed for each occupied housing unit by dividing the number of persons in the unit by the number of rooms in the unit. The figures shown refer, therefore, to the number of housing units having the specified ratio of persons per room.

Structural Characteristics

New construction. Housing units built in the 4 years prior to the date of the interview are classified as new construction.

Year structure built. Year structure built refers to when the building was first constructed, not when it was remodeled, added to, or converted. The figures refer to the number of housing units in structures built during the specified periods and in existence at the time of the

interview. For mobile homes and trailers, the manufacturer's model year was assumed to be the year built. Median year built is rounded to the nearest year.

Units in structure. In determining the number of housing units in a structure, all units, both occupied and vacant, were counted. The statistics are presented for the number of housing units in structures of specified type and size, not for the number of residential structures.

A structure is a separate building if it has either open space on all sides or is separated from other structures by dividing walls that extend from ground to roof. Structures containing only one housing unit are further classified as detached or attached.

A one-unit structure is detached if it has open space on all four sides even though it has an adjoining shed or garage. A oneunit structure is attached if it has one or more walls extending from ground to roof that divide it from other adjoining structures and does not share a furnace or boiler with adjoining structures such as in rowhouses, townhouses, etc.

Mobile homes and trailers are shown as a separate category. When one or more rooms have been added to a mobile home or trailer, it is classified as a mobile home. In previous AHS reports, these units were classified as a house, apartment, or flat.

Data on units in structure, including mobile homes, are not completely comparable with data on units in structure collected prior to the redesigned AHS. For a detailed discussion, see the "Qualifications of the Data" section in the introduction.

Plumbing Characteristics

Water supply stoppage. Water supply stoppage means that the housing unit was completely without running water from its regular source. Completely without running water means that the water system servicing the unit supplied no water at all, that is, no equipment or facility using running water (in kitchen and bathroom sinks, shower, in bathtub, flush toilet, dishwasher, and other similar items) had water supplied to it, or all were inoperable. The reason could vary from a stoppage because of a flood or storm, to a broken pipe, to a shutdown of the water system, to a failure to pay the bill, or other reasons.

Data on water supply stoppage are shown if the stoppage occurred in the 3 months prior to the interview or while the household was living in the unit if less than 3 months, and if the breakdown or failure lasted 6 consecutive hours or more. Housing units with water supply stoppage are also classified according to the number of times the stoppages occurred.

Sewage disposal and sewage disposal breakdowns. A public sewer is connected to a city, county, sanitary district, neighborhood, or subdivision sewer system. Included are only systems operated by a government body or private organization with a system serving six or more units. Small sewage treatment plants, which in some localities are called neighborhood septic tanks, are classified as public sewers. A septic tank or cesspool is an underground tank or pit used for disposal of sewage (serving five or fewer units). A chemical toilet, which may be inside or outside the unit, uses chemicals to break down or dissolve sewage. Housing units for which sewage is disposed of in some other way are included in the "other" category.

The data on breakdowns in the means of sewage disposal are limited to housing units in which the means of sewage disposal was a public sewer, septic tank, or cesspool. Breakdowns refer to situations in which the system was completely unusable. Examples include septic tank being pumped because it no longer perked, tank collapsed, tank exploded, sewer main broken, sewer treatment plant not operating due to electric failure or water service interruption, etc.

Data on breakdowns are shown if they occurred in the 3 months prior to the interview or while the household was living in the unit if less than 3 months, and if the breakdown lasted 6 consecutive hours or more. Housing units with a breakdown in sewage disposal are also classified according to the number of breakdowns.

Flush toilet and flush toilet breakdowns. A privy or chemical toilet is not considered a flush toilet. Flush toilets outside the unit were not counted. The statistics on breakdowns of flush toilet are shown for housing units with at least one flush toilet for the household's use only. The flush toilet may be completely unusable because of a faulty flushing mechanism, broken pipes, stopped up soil pipe, lack of water supplied to the flush toilet, or some other reason.

Data on breakdowns are classified by whether any of the flush toilets were working in the 3 months prior to the interview, or while the household was living in the unit if less than 3 months, and the number of times the breakdown lasted 6 hours or more.

Heating Equipment

Heating equipment and heating equipment breakdowns. Data are shown for the main heating equipment and other heating equipment used in addition to the main heating equipment. More than one category of "other heating equipment" could be reported for the same household. Only one type of equipment was reported as the "main heating equipment." Warm-air furnace refers to a central system that provides warm air through ducts leading to various rooms. Steam or hot-water system refers to a central heating system in which heat from steam or hot water is delivered through radiators or other outlets. It also includes solar heated hot water that is circulated throughout the home. An electric heat pump refers to a heating-cooling system that utilizes indoor and outdoor coils, a

compressor, and a refrigerant to pump in heat during the winter and pump out heat during the summer. Only heat pumps that are centrally installed with ducts to the rooms are included in this category. Built-in electric units refers to units permanently installed in floors, walls, ceilings, or baseboards. A floor, wall, or other built-in hot-air unit without ducts delivers warm air to the room right above the furnace or to the room(s) on one or both sides of the wall in which the furnace is installed. Room heaters with flue include non-portable room heaters in the wall or free-standing heaters that burn liquid fuel, and which are connected to a flue, vent, or chimney to remove smoke and fumes. Room heaters without flue include any room heater that burns gas, oil, or kerosene, which does not connect to a flue, vent, or chimney. Portable electric heaters include heaters that receive current from an electrical wall outlet. Stoves refer to ranges, stoves, or Franklin stoves that burn wood, coal, or other solid fuel. Fireplaces with inserts have a fan-forced air circulation system to force the heat into the room. A fireplace without inserts or with only glass doors, fire screens, or firebacks inserted in the back of the fireplace to passively reflect heat is included in the category "fireplace without inserts."

For breakdowns of heating equipment, statistics are shown for housing units occupied by the householder during the winter prior to the interview. The data are classified by whether the housing unit was uncomfortably cold for 24 hours or more, the number of times equipment breakdowns occurred lasting 6 hours or more, and causes for the breakdowns.

The heating equipment is broken down if it is not providing heat at its normal heating capacity through some fault in the equipment. Utility interruptions occur when there is a cut off in the gas, electricity, or other fuel supplying the heat. Inadequate heating capacity refers to heating equipment that is providing heat at its normal capacity but the housing unit is still too cold for the occupants. Inadequate insulation refers to air drafts through window frames, electrical outlets, or walls that are cold.

Housing and Neighborhood Quality

Selected amenities:

Porch, deck, balcony, or patio. The porch, deck, balcony, or patio must be attached to the sample unit, not just to the building or free standing. Porches may be enclosed or open.

Telephone available. A housing unit is classified as having a telephone if there is a telephone for receiving calls available to the occupants of the unit. The telephone may be located outside or inside the housing unit, and one telephone may serve the occupants of several units. The number of housing units with a telephone available, therefore, does not indicate the number of telephones installed in homes.

Usable fireplace. Excludes the following: fireplaces that have been blocked off or whose chimney or flue have been filled, decorative or artificial fireplaces, and Franklin stoves. Freestanding fireplaces are included in this item.

Separate dining room. A separate dining room is an area separated from adjoining rooms by a built-in floor-to-ceiling wall extending at least a few inches from its intersecting wall. Built-in walls do not include movable or collapsible partitions, or partitions consisting solely of shelves and cabinets.

Living rooms, recreation rooms, etc. Includes family rooms, dens, recreation rooms and/or libraries.

Garage or carport. The garage or carport must be on the same property but does not have to be attached to the house. Offstreet parking is considered driveway or parking lot privileges that is paid for as part of the rent.

Selected deficiencies:

Signs of rats. The statistics on signs of rats refer to respondents who reported seeing rats or signs of rats inside the house or building during the last 3 months or while the household was living in the unit if less than 3 months. Signs of rats include droppings, holes in the wall, or ripped or torn food containers.

Holes in floors. Data are shown on whether there are holes in the interior floors of a housing unit. The holes do not have to go all the way through to a lower floor or to the exterior of the unit. The holes must be large enough to cause someone to trip.

Open cracks or holes (interior). Statistics are presented on whether or not there are open cracks or holes in the interior walls or ceilings of the housing unit. Included are cracks or holes that do not go all the way through to the next room or to the exterior of the housing unit. Hairline cracks or cracks that appear in the walls or ceilings but are not large enough to insert the edge of a dime and very small holes caused by nails or other similar objects are not considered to be open cracks or holes.

Broken plaster or peeling paint (interior). The area of peeling paint or broken plaster must be on the inside walls or ceilings, and at least one area of broken plaster or peeling paint must be larger than 8 inches by 11 inches.

Electric wiring. A housing unit is classified as having exposed electric wiring if the unit has any wiring that is not enclosed either in the walls or in metal coverings, or if the unit has any wiring outside the walls enclosed in some material other than metal. Excluded from the tabulation are appliance cords, extension cords, chandelier cords, and telephone or antenna wires.

Electric wall outlets. A housing unit is classified as having rooms without electric wall outlets if there is not at least one working electric wall outlet in each room of the unit. A working electric wall outlet is one that is in operating condition; i.e., can be used when needed. If a room does not have an electric wall outlet, an extension cord used in place of a wall outlet is not considered to be an electric wall outlet.

Severe physical problems. A unit has severe physical problems if it has any of the following five problems:

Plumbing. Lacking hot or cold piped water or a flush toilet, or lacking both bathtub and shower, all inside the structure for the exclusive use of the unit.

Heating. Having been uncomfortably cold last winter for 24 hours or more because the heating equipment broke down, and it broke down at least three times last winter for at least 6 hours each time.

Electric. Having no electricity, or all of the following three electric problems: exposed wiring; a room with no working wall outlet; and three blown fuses or tripped circuit breakers in the last 90 days.

Upkeep. Having any five of the following six maintenance problems: water leaks from the outside, such as from the roof, basement, or around windows and doors; leaks from inside structure such as pipes or plumbing fixtures; holes in the floors; holes or open cracks in the walls or ceilings; more than 8 inches by 11 inches of peeling paint or broken plaster; or signs of rats or mice in the last 90 days.

Hallways. Having all of the following four problems in public areas: no working light fixtures; loose or missing steps; loose or missing railings; and no elevator.

Moderate physical problems. A unit has moderate physical problems if it has any of the following five problems, but none of the severe problems.

Plumbing. On at least three occasions during the last 3 months or while the household was living in the unit if less than 3 months, all the flush toilets were broken down at the same time for 6 hours or more.

Heating. Having unvented gas, oil, or kerosene heaters as the primary heating equipment.

Upkeep. Having any three of the overall list of six upkeep problems mentioned above under severe physical problems.

Hallways. Having any three of the four hallway problems mentioned above under severe physical problems.

Kitchen. Lacking a sink, refrigerator; or either burners or oven all inside the structure for the exclusive use of the unit.

Overall opinion of structure. The data presented are based on the respondent's overall opinion of the house or apartment as a place to live. The respondent was asked to rate the structure based on a scale from 1 to 10, where 10 is the best and 1 is the worst.

Overall opinion of neighborhood. The data presented are based on the respondent's overall opinion of the neighborhood. The respondent defines neighborhood. The respondent was asked to rate the neighborhood based on a scale from 1 to 10, where 10 is the best and 1 is the worst.

Neighborhood conditions. The statistics presented in table 3 are based on the respondent's opinion and attitude toward the neighborhood. The respondent defines neighborhood. The respondent was asked a two part question: (1) If anything about the neighborhood bothered the respondent and (2) if so, what? The interviewer coded the responses into the following categories: crime; noise; traffic; litter or housing deterioration; poor city/county services; undesirable commercial, institutional, or industrial property; people; and other. Multiple responses were allowed. The respondent may not have the same opinion as a neighbor about neighborhood conditions. The respondent's opinion may or may not reflect the actual neighborhood situation.

Neighborhood conditions and neighborhood services. The statistics presented in table 4, as a percent of the total occupied units, are based on the respondent's opinion and attitude toward the neighborhood in which he/she lives. Thus, the respondent's answer may or may not reflect the actual description of the neighborhood. Furthermore, the respondent may not have the same opinion as a neighbor about the neighborhood services; for example, the respondent may feel that the street lighting or neighborhood shopping facilities are inadequate while a neighbor may not.

Neighborhood conditions and wish to move. Data on neighborhood conditions and wish to move in table 4 are based on the respondent's answers to a three-part question concerning specific neighborhood conditions. The respondent was asked (1) if the condition was present, (2) if the condition was bothersome, and (3) if the condition was so objectionable that the respondent would like to move from the neighborhood.

1. Street noise or traffic—Street noise refers to noise made by children playing outdoors, noise from a factory or business, or any other sounds that the respondent considers street noise.

a. Streets needing repair—The data are based on the respondent's opinion that the streets, either paved or unpaved, are continually in need of repair or are bordered by open ditches used for water or sewage drainage.

b. Neighborhood crime—This category refers to all forms of street and neighborhood crime such as petty theft, assaults against the person, burglary, etc., or any related activities that the respondent judges to be a crime.

c. Littered streets or lots—Included are all types of trash, debris, or junk such as paper, cans, or abandoned cars in the street, on empty lots, or on properties on the street that the respondent considers as litter.

d. Rundown buildings—This category refers to both single and multiunit buildings that the respondent reported to be rundown. Included in this category are remains of previous buildings.

e. Non-residential activities—This category refers to commercial, industrial, or other activities, including both large and small industries as well as businesses and stores, that the respondent considers to be nonresidential.

f. Odors, smoke or gas—This category refers to the respondent's opinion concerning fumes, smoke, or gas coming from cars, trucks, nearby industries, factories, businesses, etc.

Neighborhood services. Data on neighborhood services are based on the respondent's answer to a series of questions concerning neighborhood services. Police protection and hospitals or health clinics were covered by a two-part question in which the respondent was asked (1) if a particular neighborhood service was satisfactory and (2) if the condition was so unsatisfactory that the respondent would like to move from the neighborhood.

a. Police protection—This category refers to the respondent's opinion about the presence, quality, quantity, and response time of services that should be provided by the police.

b. Hospitals or health clinics—This category refers to the quality and proximity of health facilities, etc., serving the local community in the opinion of the respondent.

The respondent was also asked a three-part question on public transportation: (1) if service is available, (2) if service is satisfactory, and (3) if any member of the household used the service at least once a week.

Data were also collected on satisfaction with neighborhood shopping such as grocery stores and drug stores, and whether or not these stores are located within 1 mile of the neighborhood.

Respondents were asked a three-part question on public elementary schools: (1) if children within the household attended public elementary school or private elementary school, (2) if the public elementary school is satisfactory, and (3) if the public elementary school is within 1 mile of the neighborhood.

Financial Characteristics

All of the financial characteristics shown in this report are shown for all renters and/or all owners. In 1983 and earlier, the Annual Housing Survey reported characteristics such as value and rent for specified owners and specified renters only. Specified owners are single-family, owner-occupied units on less than 10 acres, with no business or medical office. Specified renters exclude single-family units on 10 acres or more. This report does not present financial characteristics for specified owners and specified renters. For data on specified owners and renters, see the individual metropolitan AHS reports (series H170).

Value. Value is the respondent's estimate of how much the property (house and lot) would sell for if it were for sale. Any nonresidential portions of the property are excluded from the cost. Medians for value are rounded to the nearest dollar.

Income. The statistics on income in the American Housing Survey are based on the respondent's reply to questions on income for the 12 months prior to the interview and are the sum of the amounts reported for wage and salary income, self-employment income, interest or dividends, Social Security or railroad retirement income, public assistance or welfare payments, alimony or child support, and all other money income. The figure represents the amount of income received before deductions for personal income taxes, Social Security, union dues, bond purchases, health insurance premiums, Medicare deductions, etc. Medians for income are rounded to the nearest hundred dollars.

In this report, the statistics are shown for the money income of the household (the sum of the income of the householder and all other household members 14 years old and over). Household income is shown separately for family households and nonfamily households.

Receipts from the following sources were not included as income: Value of income "in kind," such as free living quarters, housing subsidies, food stamps, or food produced and consumed in the home; money received from the sale of property (unless the recipient was engaged in the business of selling such property); money borrowed; tax refund; withdrawal of bank deposits; accrued interest on uncashed savings bonds; exchange of money between relatives living in the same household; gifts of money; and lumpsum payments from inheritances, insurance policies, estates, trusts, gifts, etc.

The income statistics and the characteristics of the household refer to different periods in time. For 1985, the income data refer to the 12 months prior to the interview, whereas, the household characteristics refer to the date of interview. Thus, family or household income does not include amounts received by persons who were members of the family during all or part of the income period if these persons no longer resided with the family at the time of the interview. On the other hand, family or household income includes income reported by persons who did not reside with the household during the income period but who were members at the time of the interview. For most households, however, the income reported was received by persons who were members of the household throughout the income period.

There may be significant differences in the income data between the American Housing Survey and other Census Bureau surveys and censuses. For example, the time period for the income data in the American Housing Survey refers to the 12 months prior to the interview while other income data generally refer to the calendar year prior to the date of the interview. Additional differences in the income data may be attributed to factors such as the various ways income questions are asked, the sampling variability and nonsampling errors between the American Housing Survey and other Bureau surveys and censuses, survey procedures and techniques, and processing procedures.

Poverty status. The poverty data in this report differs from official poverty estimates in two important respects. The first important difference is the use of a poverty definition that is based on household income in place of the official method that is based on the income of the family or the unrelated individual. Under the official approach, the poverty status of two unrelated individuals living together would be determined by comparing the income of each individual to the poverty threshold for an unrelated individual. The result might be that both were in poverty, both were out of poverty, or one was in poverty and one was not. Under the approach used in this report, the two unrelated individuals were treated as members of a two-person family, and their poverty status was determined by comparing their combined income to the poverty threshold for a two-person family. The effect of using a poverty concept that is based on household income is to undercount the number of persons in poverty relative to the official estimate. A study based on the March 1975 Current Population Survey found that poverty estimates based on a household income concept were about 6 percent lower than official estimates. For more information, see Technical Paper X, *Effect of Using a Poverty Definition Based on Household Income,* U.S. Department of Health, Education, and Welfare, 1976. A second important difference between the poverty estimates in this report and the official poverty estimates has to do with the method used to measure income. The official annual poverty estimates are based on data collected in the March supplement to the Current Population Survey. The income questions asked in that survey are very detailed and measure the amount of income received during the previous calendar year. The income questions asked in the AHS are much less detailed and measure the amount received during the previous 12 months. Because interviews were conducted during the period August through December, the income measures do not pertain to a fixed period. Many of the income questions in the AHS were asked on a household rather than an individual income basis. The lack of data for individuals made it necessary to adopt a poverty definition based on household income.

Officially, families and unrelated individuals are classified as being above or below poverty level using the poverty index originated at the Social Security Administration in 1964 and revised by the Federal Interagency Committees in 1969 and 1980. The poverty index is based solely on money income and does not reflect the fact that many low-income persons receive noncash benefits such as food stamps, Medicaid, and public housing. The index is based on the Department of Agriculture's 1961 Economy Food Plan and reflects the different consumption requirements of families based on their size and composition. The poverty thresholds are updated every year to reflect changes in the Consumer Price Index (CPI). For further details, see Current Population Reports, Series P-60, No. 160, *Poverty in the United States: 1986.*

Monthly housing costs. The data are presented for owner- and renter-occupied housing units. Monthly housing costs for owner-occupied units is the sum of monthly payments for the mortgage or installment loan or contract; real estate taxes (including taxes on mobile homes or trailer sites if the site is owned); property insurance; homeowners association fee; cooperative or condominium fee; mobile home park fee; land rent; utilities (electricity, gas, water, and sewage disposal); fuels (oil, coal, kerosene, wood, etc.); and garbage and trash collection. Monthly housing costs are not computed for households with a mortgage or similar debt that failed to report the amount of their loan or contract payment.

For renter-occupied housing units, monthly housing costs include the contract rent plus estimated average monthly cost of utilities (electricity, gas, and water), fuels (oil, coal, kerosene, wood, etc.); property insurance, mobile home land rent and garbage and trash collection if these items are paid for by the renter (or paid for by someone else, such as a relative, welfare agency, or friend) in addition to rent. Renter housing units occupied without payment of cash rent are shown separately as no cash rent. Monthly housing costs for vacant-for-rent housing units include rent asked.

Monthly housing costs are shown for all renters and all owners. In 1983 and earlier, the Annual Housing Survey published selected monthly housing costs and gross rent for specified owners and specified renters only. This report

does not present data for specified owners or renters. Medians for monthly housing costs are rounded to the nearest dollar.

Monthly housing costs as percent of income. The yearly housing costs (monthly costs multiplied by 12) are expressed as a percentage of the total income of the family or primary individual. This percentage is calculated for the same owner- and renter-occupied housing units for which "monthly housing costs" were computed (for exclusion, see "monthly housing costs"). The percentage was computed separately for each unit and rounded to the nearest percent. The measure was not computed for units where occupants reported no income or a net loss.

Household Characteristics

Household. A household consists of all the persons who occupy a housing unit. By definition, the count of households is the same as the count of occupied housing units.

Householder. The householder is the first household member who is 18 years old and over and is the owner or renter of the sample unit. If no household member occupying the sample unit owns or rents the unit, the householder is the first household member listed who is 18 years old or older. In cases where no household member listed owns or rents the unit or is 18 years or older, the first household member listed is the householder. Prior to 1980, the concept "head of household" was used. One person in each household was designated as the head, that is, the person who was regarded as the head by the respondent. However, if a married woman living with her husband was reported as the head, her husband was considered the head for the purpose of simplifying the tabulations.

Family Type

Family. Family refers to the householder and all (one or more) other persons living the same household who may be related to the householder by blood, marriage, or adoption. Married couples related to the householder of a family are included in the family and are not considered as separate families unless they reside in separate living quarters.

Married couple. Each household in this group consists of the householder and spouse, and one or more other persons if any.

Male householder, no wife present. This category includes families with male householders who are married, but with wife absent because of separation or other reason where husband and wife maintain separate residences; and male householders who are widowed, divorced, or single.

Female householder, no husband present. This category includes families with female householders who are married, but with husband absent because of separation or other reason where husband and wife maintain separate residences; and female householders who are widowed, divorced, or single.

Nonfamily households. Housing units where the householder lives alone or with nonrelatives only. A lodger, servant, or other person unrelated to the householder is considered a member of the household but not of the family.

Own children under 18 years old. Statistics on presence of own children of households are shown in this report. A child under 18 years old is defined as an own child if he or she is a single (never married) son, daughter, stepchild, or adopted child of a householder. Own children of subfamilies are excluded from the total count of own children.

Age of householder. The age classification refers to the age reported for the householder as of that person's last birthday.

Elderly. Data for elderly include all households with a householder 65 years of age and over.

Facsimile of the American Housing Survey Questionnaire: 1986

OMB No. 2528-0016: Approval Expires March 31, 1987

FORM AHS-62 (12-9-85)

U.S. DEPARTMENT OF COMMERCE
BUREAU OF THE CENSUS
ACTING AS COLLECTING AGENT FOR
DEPARTMENT OF HOUSING AND URBAN DEVELOPMENT

AMERICAN HOUSING SURVEY
METROPOLITAN SAMPLE
1986
OCCUPIED HOUSING UNITS

NOTICE — All information which would permit identification of the individual will be held in strict confidence by law under U.S. Code, title 13, section 9a. It may be seen only by sworn Census employees and may be used only for statistical purposes.

1. Control number

-410+

PSU	Segment	Serial	Sample	Panel
			F	

2a. Date of first visit

0010 Month | Day | Year

b. Interviewer name

c. Interview method

0015
1 ☐ Personal visit
2 ☐

3. Check Item *(See Control Card item 6.)*

☐ Control number in sample last enumeration period — *Fill item 4*
☐ Control number in sample for first time this enumeration period — *Skip to item 6*

4. *(See Control Card items 11 and 14.)* Are any household members the same this time as last enumeration period?

☐ URE household

0020
1 ☐ Yes
2 ☐ No
3 ☐ Don't know

5. Is this the same (house/apartment/mobile home) as last enumeration period?

Mark if house/apartment. Ask if mobile home.

0030
1 ☐ Yes
2 ☐ No, for example, replacement mobile home, wrong unit interviewed last time, etc.

6. Type of interview

0040
1 ☐ Regular occupied — (One or more "1's" in Control Card item 14) — *Go to item 20, page 3*
2 ☐ URE occupied — (All "2's" in Control Card item 14) — *Go to item 124, page 29*
4 ☐ Type A noninterview

7. Type A noninterview reason

0050
01 ☐ No one home
02 ☐ Temporarily absent
03 ☐ Refused
04 ☐ Unable to locate
05 ☐ Other occupied — *Specify* _____

8. Occupancy status for Type A noninterviews

0060
1 ☐ Occupied as a usual residence by at least one person
2 ☐ All occupants have a usual residence elsewhere
3 ☐ Don't know — *Go to Control Card item 9a*

9. Mortgage *(See item 94, page 19.)*

0070
1 ☐ Mortgage information not required OR callback not required
☐ Callback required —
2 ☐ Information obtained
3 ☐ Unable to obtain information — *Explain*

10. Unit measurement *(See item 185, page 48.)*

0126
1 ☐ Unit measurement not required OR callback not required
☐ Callback required —
2 ☐ Information obtained
3 ☐ Unable to obtain information — *Explain*

11–13. WASHINGTON USE ONLY

14a. Interviewer: Is there any information for this sample unit which should be reviewed by the office prior to data keying?

0135
1 ☐ Review not required
2 ☐ Review required

Notes

b. OFFICE USE ONLY

0139 2 ☐ Review completed

15. OFFICE USE ONLY

a. EDIT FOLLOWUP REQUIRED → ☐

0136 Page ☐☐ Item ☐☐☐☐
0137 Page ☐☐ Item ☐☐☐☐
0138 Page ☐☐ Item ☐☐☐☐

b. SOURCE OF RESOLUTION

0140
1 ☐ Respondent
2 ☐ Interviewer
3 ☐ Regional Office staff
4 ☐ Washington
5 ☐ Other — *Specify* _____

16. OFFICE USE ONLY

0141 ☐☐ Editor's code
0142 ☐☐

17. Address correction/address addition

-510+

First address line

Second address line

Place or city	State	ZIP Code

18–19. WASHINGTON USE ONLY

Notes

FORM AHS-62 (12-9-85)

Facsimile of the American Housing Survey Questionnaire: 1986-Continued

REGULAR OCCUPIED

MARK OR ASK – ~6 11 ↓

20. Are your living quarters in a –
(Read all answer categories.)

1120
1 ☐ **Mobile home**
2 ☐ **One-unit building, detached from any other building**
3 ☐ **One-unit building, attached to one or more buildings** – *Skip to item 22a*
4 ☐ **Building with two or more apartments?** – *Skip to item 21b*

21a. Are there any occupied or vacant apartments besides your own in the (building/mobile home)?

1130
1 ☐ Yes – *Fill Table X on Control Card, then go to item 21b*
2 ☐ No – *Skip to item 23 and mark box 1 or 4*

b. How many apartments are in the (building/mobile home)?

1140 _____ Number – *Skip to item 23 and mark box 3 or 5*

22a. Does your (house/apartment) share an attic or basement with the (house/apartment) next door?

1150
1 ☐ Yes
2 ☐ No ..... } *SKIP to item 22c*
3 ☐ Don't know }

b. How many (houses/apartments) including your own share the attic or basement?

1160 _____ Number – *If one, reask item 22a and correct entry. If more than one, skip to item 23 and mark box 3.*

c. Does your (house/apartment) share a furnace or boiler with the (house/apartment) next door?

1170
1 ☐ Yes
2 ☐ No ..... } *SKIP to item 22e*
3 ☐ Don't know }

d. How many (houses/apartments) including your own share the furnace or boiler?

1180 _____ Number – *If one, reask item 22c and correct entry. If more than one, skip to item 23 and mark box 3.*

e. Are there any occupied or vacant apartments besides your own in the building?

1190
1 ☐ Yes – *Fill Table X on Control Card, then go to item 22f*
2 ☐ No – *Skip to item 23 and mark box 2*

f. How many apartments including your own are in the building?

1200 _____ Number – *If one, reask item 22e and correct entry. If more than one, go to item 23 and mark box 3.*

23. Check Item
Final structure type classification based on entries in items 20–22.

1210
1 ☐ One-unit building – detached
2 ☐ One-unit building – attached
3 ☐ Two-or-more-unit building .... } *SKIP to item 25a*
4 ☐ Mobile home – one unit ..... }
5 ☐ Mobile home – two-or-more units }

24. Is the house built –
(Read answer categories until a "Yes" reply is received.)

1220
1 ☐ **With a basement under all the building?**
2 ☐ **With a basement under part of the building?**
3 ☐ **With a crawl space?**
4 ☐ **On a concrete slab?**
5 ☐ **In some other way?** – *Specify* ↓
_____

25a. Is the (house/apartment) part of a condominium or cooperative?

1230
3 ☐ No ..... } *SKIP to item 26a, page 4*
2 ☐ Yes, condominium }
1 ☐ Yes, cooperative

b. To the Census Bureau, a cooperative is property which is owned by a corporation. Each shareholder is entitled to occupy an individual unit. Is this what you mean when you say this is a cooperative?

☐ Yes
☐ No – *Reask item 25a and correct entry*

FORM AHS-62 (12-9-85)

REGULAR OCCUPIED – Continued

26a. How many of each of the following rooms does the (house/apartment) have?
(For a one room efficiency or studio apartment, enter "1" for living room, enter the correct number of bathrooms, and mark "None" for all other rooms.)

(1) Bedrooms? ..... 1240 _____ Number
0 ☐ None

(2) Full bathrooms?
(Hot and cold piped water AND sink AND flush toilet AND bathtub or shower) ..... 1250 _____ Number
0 ☐ None

(3) Half bathrooms?
(Toilet OR bathtub OR shower) ..... 1260 _____ Number
0 ☐ None

(4) Kitchens? ..... 1270 _____ Number
0 ☐ None

(5) Living rooms? ..... 1280 _____ Number
0 ☐ None

(6) Dining rooms? ..... 1290 _____ Number ↓
0 ☐ None

1295 **Is it a separate room?** ↓
1 ☐ Yes
2 ☐ No – *Correct entry for number of dining rooms*

b. Are there any other rooms?
(Exclude halls, foyers, pantries, garages, porches or areas that aren't separated by a built-in, floor-to-ceiling wall extending at least a few inches into room.)

1300
1 ☐ Yes
2 ☐ No – *Skip to item 27*

c. What are they?

1310 _____ Number of family rooms, dens, recreation rooms and/or libraries
0 ☐ None

1320 _____ Number of rooms that are business space with direct access to outside
0 ☐ None

1330 _____ Number of other rooms, finished or unfinished
0 ☐ None

27. Does the (house/apartment) have a kitchen sink?
(For this household's use only)

1340
1 ☐ Yes
2 ☐ No

28. Check Item *(See item 26a.)*
☐ One or more full bathrooms – *Skip to item 30a*
☐ No full bathrooms – *Ask item 29a*

29a. Does the (house/apartment) have a bathtub or shower for this household's use only?

1350
1 ☐ Yes
2 ☐ No

b. Does the (house/apartment) have a flush toilet for this household's use only?

1360
1 ☐ Yes
2 ☐ No – *Skip to item 31a, page 5*

30a. In the last 3 months, was there any time when all the toilets in the home were not working?
(While household was living here if less than 3 months)

1370
1 ☐ Yes
2 ☐ No toilet breakdowns – *Skip to item 31a, page 5*

b. How many of these breakdowns lasted 6 hours or more?

1380 _____ Number of toilet breakdowns lasting 6 hours or more
0 ☐ No toilet breakdowns lasting 6 hours

FORM AHS-62 (12-9-85)

Facsimile of the American Housing Survey Questionnaire: 1986-Continued

REGULAR OCCUPIED — Continued

31a. Is all the wiring in the finished areas of your home concealed either in walls or metal coverings?
(Exclude appliance cords, extension cords, chandelier cords, telephone or antenna wires.)
1390
1 ☐ Yes, concealed
2 ☐ No
3 ☐ No electrical wiring — *Skip to item 32a*

b. Does every room have an electric outlet or wall plug that works?
1400
1 ☐ Yes
2 ☐ No

c. Have any fuses blown or circuit breakers tripped in the last 3 months?
(For the home)
(While household was living here if less than 3 months)
1410
1 ☐ Yes
2 ☐ No
3 ☐ Don't know
Skip to item 32a

d. How many times in the last 3 months?
1420 _____ Number

32a. Has water leaked into your home from outdoors in the last 12 months?
(Exclude plumbing or other inside leaks.)
(While household was living here if less than 12 months)
1430
1 ☐ Yes
2 ☐ No — *Skip to item 32c*

b. Where did the water come in?
(Mark all that apply.)
1440
1 ☐ Roof
2 ☐ Basement
3 ☐ Walls or around closed windows or closed doors
4 ☐ Other — *Specify* _____

c. Have there been water leaks in the (house/apartment) from INSIDE the building in the last 12 months?
(While household was living here if less than 12 months)
1450
1 ☐ Yes
2 ☐ No — *Skip to item 33a*

d. Where did the water come from?
(Mark all that apply.)
1460
1 ☐ Own plumbing fixtures backed up and/or overflowed
2 ☐ Pipes leaked *(Include pipe leaks from other apartments.)*
3 ☐ Other or unknown — *Specify* _____

33a. Does the (house/apartment) have hot and cold piped water?
(For this household's use only)
1470
1 ☐ Yes
2 ☐ No — *Skip to item 34a*

b. What fuel is used MOST to heat the water?
1480
1 ☐ Electricity
2 ☐ Gas
3 ☐ Fuel oil
4 ☐ Kerosene or other liquid fuel
5 ☐ Coal or coke
6 ☐ Wood
7 ☐ Solar energy
8 ☐ Other — *Specify* _____

c. Was your home ever completely without running water in the last 3 months?
(While household was living here if less than 3 months)
1490
1 ☐ Yes
2 ☐ No water stoppage — *Skip to item 34a*

d. How many times was it not available for 6 hours or more?
1500 _____ Water stoppages lasting 6 hours or more
0 ☐ None lasted 6 hours

34a. Does water for your home come from a public or private system, an individual well, or some other source?
(Source used for drinking and cooking.)
1510
1 ☐ Public or private water system — *Skip to item 35a, page 6*
2 ☐ Individual well — *Ask item 34b*
3 ☐ Spring
4 ☐ Cistern
5 ☐ Stream or lake
6 ☐ Bottled water
7 ☐ Other — *Specify* _____
Skip to item 35a, page 6

b. How many (houses/apartments) does the well serve?
1520
1 ☐ Only this house/apartment
2 ☐ 2 to 5
3 ☐ 6 or more

c. Is the well drilled or dug?
1530
1 ☐ Drilled
2 ☐ Dug

REGULAR OCCUPIED — Continued

35a. Is the (house/apartment) connected to a public sewer?
1540
1 ☐ Yes — *Skip to item 35d*
2 ☐ No

b. What means of sewage disposal does the (house/apartment) have?
1550
1 ☐ Septic tank or cesspool — *Ask item 35c*
2 ☐ Chemical toilet
3 ☐ Outhouse or privy
4 ☐ Other — Specify _____
5 ☐ None
Skip to item 36a

c. How many (houses/apartments) are connected to the (septic tank/cesspool)?
1560
1 ☐ One
2 ☐ 2 to 5
3 ☐ 6 or more

d. Did the sewage system break down in the last 3 months?
(So that it was completely unusable)
(While household was living here if less than 3 months)
1570
1 ☐ Yes
2 ☐ No sewage breakdowns — *Skip to item 36a*

e. How many of these breakdowns lasted 6 hours or more?
1580 _____ Sewage breakdowns lasting 6 hours or more
0 ☐ None lasted 6 hours

36a. Does your (house/apartment) have a refrigerator?
(For this household's use only)
(Exclude ice boxes.)
1590
1 ☐ Yes
2 ☐ No — *Skip to item 37a*

b. Is it more than 5 years old?
(Age of newest if two or more)
1600
1 ☐ Yes
2 ☐ No

37a. Does your (house/apartment) have a garbage disposal in the sink?
1610
1 ☐ Yes
2 ☐ No — *Skip to item 38a*

b. Is it more than 5 years old?
1620
1 ☐ Yes
2 ☐ No

38a. Does your (house/apartment) have a cookstove or range with an oven?
(For this household's use only)
(Include microwaves. Exclude toaster-ovens and portable burners.)
1630
1 ☐ Yes — *Skip to item 38c*
2 ☐ No

b. Does your (house/apartment) have —
(For this household's use only)
(1) **an oven?**
(Include microwaves.)
(Exclude toaster-ovens.)
1640
1 ☐ Yes
2 ☐ No
(2) **cooking burners?**
(Exclude portable burners.)
1650
1 ☐ Yes
2 ☐ No
If both are "No," skip to item 39a

c. (Is it/Are they) more than 5 years old?
(Age of newest if two or more)
1660
1 ☐ Yes
2 ☐ No

d. What fuel is used MOST for cooking?
1670
1 ☐ Electricity
2 ☐ Gas
3 ☐ Kerosene or other liquid fuel
4 ☐ Coal or coke
5 ☐ Wood
6 ☐ Other — *Specify* _____
7 ☐ No fuel used

39a. Does your (house/apartment) have a dishwasher?
1690
1 ☐ Yes
2 ☐ No — *Skip to item 40a, page 7*

b. Is it more than 5 years old?
1700
1 ☐ Yes
2 ☐ No

Facsimile of the American Housing Survey Questionnaire: 1986–Continued

REGULAR OCCUPIED — Continued

40a. Does your (house/apartment) have a washing machine (- - - - / in the apartment)?
1710 1 ☐ Yes
2 ☐ No — *Skip to item 41a*

b. Is it more than 5 years old?
1720 1 ☐ Yes
2 ☐ No

41a. Does your (house/apartment) have a clothes dryer (- - - - / in the apartment)?
1730 1 ☐ Yes
2 ☐ No — *Skip to item 42a*

b. Is it more than 5 years old?
1740 1 ☐ Yes
2 ☐ No

c. What kind of fuel does the dryer use?
1750 1 ☐ Electricity
2 ☐ Gas
3 ☐ Other — *Specify* _____

42a. Does your (house/apartment) have central air conditioning?
1760 1 ☐ Yes
2 ☐ No — *Skip to item 42c*

b. What kind of fuel does it use?
1770 1 ☐ Electricity
2 ☐ Gas
3 ☐ Other — *Specify* _____
Skip to item 43a

c. Do you use any room air conditioners?
1780 1 ☐ Yes
2 ☐ No — *Skip to item 43a*

d. How many?
1790 _____ Number

43a. What fuel is used MOST for heating the (house/apartment)?
1800 1 ☐ Electricity
2 ☐ Gas
3 ☐ Fuel oil
4 ☐ Kerosene or other liquid fuel
5 ☐ Coal or coke
6 ☐ Wood
7 ☐ Solar energy
8 ☐ Other — *Specify* _____
9 ☐ None — *Skip to item 44, page 8*

b. Besides *(Fuel marked in item 43a)*, **what other fuel is used for heating the (house/apartment)?**
(Mark all that apply.)
1810 1 ☐ Electricity
2 ☐ Gas
3 ☐ Fuel oil
4 ☐ Kerosene or other liquid fuel
5 ☐ Coal or coke
6 ☐ Wood
1820 7 ☐ Solar energy
8 ☐ Other — *Specify* _____
9 ☐ None

Notes

FORM AHS-62 (12-9-85)

REGULAR OCCUPIED — Continued

44. Does the (house/apartment) have a usable fireplace?
1830 1 ☐ Yes
2 ☐ No

PLEASE LOOK AT THIS CARD.

45. What type of heating equipment is used MOST to heat the (house/apartment)?
1840 1 ☐ A central warm-air furnace (with air vents or ducts to the individual rooms)
2 ☐ Steam or hot-water system (radiators or other system using steam or hot water)
3 ☐ Electric heat pump
4 ☐ Other built-in electric units (permanently installed in wall, ceiling, or baseboards)
5 ☐ Floor, wall, or other built-in, hot-air heater without ducts
☐ Room heaters — **(Is it /Are they) —**
6 ☐ **Kerosene, gas, or oil heaters, VENTED to the outside through a chimney, flue, or pipes?**
7 ☐ **UNVENTED gas, oil, or kerosene heaters?**
8 ☐ **Portable electric heaters?**
9 ☐ Stove(s)
10 ☐ Fireplace(s) WITH inserts (installed equipment designed to circulate more heat into the room)
11 ☐ Fireplace(s) with NO inserts
12 ☐ Other — *Specify* _____
13 ☐ None — *Skip to item 48a, page 9*

46a. What other kinds of heating equipment does the (house/apartment) have or use?
(Mark all that apply.)
1850 1 ☐ A central warm-air furnace (with air vents or ducts to the individual rooms)
2 ☐ Steam or hot-water system (radiators or other system using steam or hot water)
3 ☐ Electric heat pump
4 ☐ Other built-in electric units (permanently installed in wall, ceiling, or baseboards)
5 ☐ Floor, wall, or other built-in, hot-air heater without ducts
☐ Room heaters — **(Is it /Are they) —**
6 ☐ **Kerosene, gas, or oil heaters, VENTED to the outside through a chimney, flue, or pipes?**
1860 7 ☐ **UNVENTED gas, oil, or kerosene heaters?**
8 ☐ **Portable electric heaters?**
9 ☐ Stove(s)
1870 10 ☐ Fireplace(s) WITH inserts (installed equipment designed to circulate more heat into the room)
11 ☐ Fireplace(s) with NO inserts
12 ☐ Other — *Specify* _____
13 ☐ None — *Go to item 47a, page 9*

b. Anything else?
☐ Yes — *Mark appropriate box(es), then go to item 47a, page 9*
☐ No — *Go to item 47a, page 9*

Notes

FORM AHS-62 (12-9-85)

Facsimile of the American Housing Survey Questionnaire: 1986-Continued

REGULAR OCCUPIED — Continued

47a. Last winter was there any time when the (house/apartment) was so cold for 24 hours or more that it caused anyone in your household discomfort?
1880 1 ☐ Yes
2 ☐ No } Skip to item 48a
3 ☐ Did not live here last winter

b. Was that because the heating equipment broke down?
1890 1 ☐ Yes
2 ☐ No, didn't break down — *Skip to item 47e*

c. How many times did (it/they all) break down for 6 hours or more?
1900 _____ Number of breakdowns lasting 6 hours or more
0 ☐ Never broken for 6 hours

d. Was it cold for any other reason?
1910 1 ☐ Yes
2 ☐ No — *Skip to item 48a*

e. What was the reason?
1920 1 ☐ Utility interruption
2 ☐ Inadequate heating capacity
3 ☐ Inadequate insulation
7 ☐ Other — *Specify* _____

48a. Does the (house/apartment) have a porch, deck, balcony, or patio?
(Measuring at least four feet by four feet)
(Exclude if already counted as a room.)
1930 1 ☐ Yes
2 ☐ No

b. Does the (house/apartment) have open cracks or holes in the inside walls or ceilings?
(Cracks thicker than a dime)
1940 1 ☐ Yes
2 ☐ No

c. Does the (house/apartment) have holes in the floors?
(Big enough for someone to trip in)
1950 1 ☐ Yes
2 ☐ No

d. Does the (house/apartment) have any area of peeling paint or broken plaster bigger than 8 inches by 11 inches?
(The size of a weekly news magazine or standard letter)
1960 1 ☐ Yes
2 ☐ No

e. In the last 3 months have you seen any rats or signs of rats in the building?
1970 1 ☐ Yes
2 ☐ No

49. On a scale of 1 to 10, how would you rate the (house/apartment) as a place to live? 10 is best, 1 is worst.
1980 _____

50a. How would you rate the neighborhood on a scale of 1 to 10? 10 is best, 1 is worst.
(Mark "No neighborhood," if respondent volunteers this answer.)
1990 _____
0 ☐ No neighborhood — *Skip to item 51a, page 10*

b. Is there anything about the neighborhood that bothers you?
2000 1 ☐ Yes
2 ☐ No — *Skip to item 51a, page 10*

c. What?
(Write exact words and mark all that apply.)
_____
_____
2010 1 ☐ No problem
2 ☐ Crime
3 ☐ Noise
4 ☐ Traffic
5 ☐ Litter or housing deterioration
6 ☐ Poor city/county services
2020 7 ☐ Undesirable commercial, institutional, or industrial property
8 ☐ People
9 ☐ Other

REGULAR OCCUPIED — Continued

51a. Check Item *(Mark first box that applies.)*
(See Control Card item 26.)
☐ Respondent moved here after 1979 — *Ask item 52a*
☐ Other(s) but not respondent moved here after 1979 — *Skip to item 59, page 11*
☐ All moved in 1979 or earlier — *Go to item 51b*

51b. *(See Control Card item 8b.)*
☐ Owned — *Skip to item 73a, page 16*
☐ Rented — *Skip to item 64a, page 14*
☐ No cash rent — *Skip to item 64c, page 14*

52a. What are the reasons you moved from your last residence?
(Mark all that apply.)
2030 1 ☐ A private company or person wanted to use it for some purpose.
2 ☐ Forced to leave by the government
3 ☐ Disaster loss (fire, flood, etc.)
4 ☐ New job or job transfer
5 ☐ To be closer to work/school/other
6 ☐ Other, financial/employment related
2040 7 ☐ To establish own household
8 ☐ Needed larger house or apartment
9 ☐ Married, widowed, divorced, or separated
2050 10 ☐ Other, family/personal related
11 ☐ Wanted better quality house (apartment)
12 ☐ Change from owner to renter OR renter to owner
2060 13 ☐ Wanted lower rent or less expensive house to maintain
14 ☐ Other housing related reasons
15 ☐ Other — *Specify* _____

b. *MARK if only one box checked in item 52a OR ASK if two or more boxes checked —*
What is the MAIN reason you moved?
2070 _____ Number from item 52a
0 ☐ All reasons of equal importance

53. Check Item *(Mark first box that applies.)*
☐ Box 1 marked in item 52a — *Ask item 54a*
☐ Box 2 marked in item 52a — *Skip to item 54b*
☐ Boxes 1 and 2 blank in item 52a — *Skip to item 54c*

54a. Did you leave —
(1) Because the owner, or members of the owner's family were going to move into that residence?
2080 1 ☐ Yes — *Skip to item 55a, page 11*
2 ☐ No

(2) Because that unit was going to become a condominium or cooperative?
2090 1 ☐ Yes — *Skip to item 55a, page 11*
2 ☐ No

(3) Because that residence was closed for repairs?
2100 1 ☐ Yes } *Skip to item 55a, page 11*
2 ☐ No

b. Did you leave —
(1) Because the government wanted to use the land or building for some other purpose?
2110 1 ☐ Yes — *Skip to item 55a, page 11*
2 ☐ No

(2) Because that residence was condemned by the government as unfit for occupancy?
2120 1 ☐ Yes } *Skip to item 55a, page 11*
2 ☐ No

c. In addition to the reasons given, did you leave —
(1) Because a private company or person wanted to use it for some purpose?
2130 1 ☐ Yes — *Ask (2)*
2 ☐ No — *Skip to (5)*

(2) Was that because the owner or members of the owner's family were going to move into that residence?
2140 1 ☐ Yes — *Skip to item 55a, page 11*
2 ☐ No — *Ask (3)*

(3) Because it was going to be a condominium or cooperative?
2150 1 ☐ Yes — *Skip to item 55a, page 11*
2 ☐ No — *Ask (4)*

(4) Because it was closed for repairs?
2160 1 ☐ Yes } *Skip to item 55a, page 11*
2 ☐ No

(5) Because the government forced you to leave?
2170 1 ☐ Yes — *Ask (6)*
2 ☐ No — *Skip to item 55a, page 11*

(6) Was that because the government wanted to use the land or building for some other purpose?
2180 1 ☐ Yes — *Skip to item 55a, page 11*
2 ☐ No — *Ask (7)*

(7) Because it was condemned by the government as unfit for occupancy?
2190 1 ☐ Yes
2 ☐ No

Facsimile of the American Housing Survey Questionnaire: 1986-Continued

REGULAR OCCUPIED — Continued

55a. When you were going to move, did you look for a (house/apartment) in any neighborhood other than this?

2200
1 ☐ Yes
2 ☐ No

b. Why did you choose this NEIGHBORHOOD?

(Write exact words and mark all that apply.)

2210
1 ☐ Convenient to job
2 ☐ Convenient to friends or relatives
3 ☐ Convenient to leisure activities
4 ☐ Convenient to public transportation
5 ☐ Good schools
6 ☐ Other public services
2220
7 ☐ Looks/design of neighborhood
8 ☐ House was most important consideration
9 ☐ Other

MARK if only one box marked in item 55b OR ASK if two or more boxes marked —

c. What is the MAIN reason you chose this neighborhood?

2230
_____ Box number from item 55b
0 ☐ All reasons of equal importance

56a. Before you moved, did you look at both (houses/mobile homes) and apartments?

2240
1 ☐ Yes
2 ☐ No
3 ☐ Looked at only this unit

b. Why did you choose this particular (house/apartment)?

(Write exact words and mark all that apply.)

2250
1 ☐ Financial reasons
2 ☐ Room layout/design
3 ☐ Kitchen
4 ☐ Size
5 ☐ Exterior appearance
6 ☐ Yard/trees/view
2260
7 ☐ Quality of construction
8 ☐ Only one available
9 ☐ Other — *Specify* _____

MARK if only one box marked in item 56b OR ASK if two or more boxes marked —

c. What is the MAIN reason you chose this (house/apartment)?

2270
_____ Box number from item 56b
0 ☐ All reasons of equal importance

57. Is this neighborhood better, worse, or about the same as your last neighborhood?

2280
1 ☐ Better
2 ☐ Worse
3 ☐ About the same
4 ☐ Same neighborhood

58. Is this (house/apartment) better, worse, or about the same as your last home?

2290
1 ☐ Better
2 ☐ Worse
3 ☐ About the same

59. Check Item *(See Control Card item 26.)*

☐ Only one person moved in after 1979 — *Skip to item 61b, page 12*
☐ Two or more persons moved in after 1979 — *Ask item 60a*

60a. Earlier you told me that . . . *(Specify names of movers)* moved into this (house/apartment) after 1979. Did all of (you/them) move here from the same previous residence?

2300
1 ☐ Yes
2 ☐ No — *Skip to item 61a, page 12*

b. INTERVIEWER INSTRUCTION *(See Control Card item 26.)*

If all moved in within a 6-month period — *Skip to item 61b, page 12*

If people moved in more than 6 months apart — *Put them in separate groups in item 61a on pages 12 and 13 and ask items 61b—m for each group.*

REGULAR OCCUPIED — Continued

61a. Which people moved here from the same previous residence?

Enter line numbers of all people who come from first home mentioned under Group 1, the line numbers of all people who come from the second home mentioned under Group 2, etc. If people moved from same previous residence but more than 6 months apart, put them in separate groups. Then ask items 61b—m for each mover group.

~6 14↓ GROUP 1
Line numbers
2310
2320
2330

b. What city, county, and State did (. . . *(Specify names for line numbers in item 61a)* /you/they) live in just before moving here?

(Enter 2-character State code from flashcard.)

2340
0 ☐ Outside U.S. — *Skip to item 61n*

~7 14↓
City or place
County
State

c. What was the ZIP Code?

ZIP Code

2350 Preedit use only

d. Did (you/they) live inside the incorporated limits of *(City above)*?

2360
1 ☐ Yes
2 ☐ No or not incorporated place
3 ☐ Don't know

e. *Enter zone number OR hand respondent zone map and ask —*
This map is divided into zones. Which zone did (. . . *(Specify names for line numbers in item 61a)* /you/they) live in just before moving here?

(If necessary, obtain any other information needed to locate on map.)

2370
Zone code
_____ Zone alpha (if any)
00 ☐ Off map

f. Was that residence —

(Read all answer categories.)

~6 14↓
2380
1 ☐ **A house?**
2 ☐ **An apartment?**
3 ☐ **A mobile home?**
4 ☐ **Or some other type of residence?** — *Skip to item 61n.*

g. Was that home —

(Read all answer categories.)

2390
1 ☐ **Owned or being bought by someone in that household?**
2 ☐ **Rented for cash?**
3 ☐ **Occupied without payment of cash rent?**

h. Was that part of a condominium or cooperative?

2400
3 ☐ No . . . . . } *Skip to item 61j*
2 ☐ Yes, condominium
1 ☐ Yes, cooperative

i. To the Census Bureau, a cooperative is property which is owned by a corporation. Each shareholder is entitled to occupy an individual unit. Is this what you mean when you say this is a cooperative?

☐ Yes
☐ No — *Reask item 61h and correct entry*

j. How many people lived in that household just before the move?

2410
_____ — *If one, skip to item 61m; if more than one, ask item 61k*

k. Was that home (owned/ rented) by someone who moved here?

2420
1 ☐ Yes — *Skip to item 61m*
2 ☐ No

l. Was it (owned/rented) by a relative?

2430
1 ☐ Yes
2 ☐ No

m. When (. . . *(Specify names for line number in item 61a)* and you) moved, did (your/their) housing costs increase, decrease, or stay about the same, including utilities and (mortgage/rent)?

(Compare their share, if not whole household.)

2440
1 ☐ Increased
2 ☐ Stayed about same
3 ☐ Decreased
4 ☐ Don't know

n.

Go to next mover group.
If none, go to item 62, page 14.

Facsimile of the American Housing Survey Questionnaire: 1986–Continued

REGULAR OCCUPIED — Continued

~615↓ GROUP 2	~616↓ GROUP 3	~617↓ GROUP 4
Line numbers 2310, 2320, 2330	Line numbers 2310, 2320, 2330	Line numbers 2310, 2320, 2330
2340 0☐ Outside U.S. — *Skip to item 61n*	2340 0☐ Outside U.S. — *Skip to item 61n*	2340 0☐ Outside U.S. — *Skip to item 61n*
~716↓ City or place	~716↓ City or place	~717↓ City or place
County	County	County
State	State	State
ZIP Code	ZIP Code	ZIP Code
2350 Preedit use only	2350 Preedit use only	2350 Preedit use only
2360 1☐ Yes 2☐ No or not incorporated place 3☐ Don't know	2360 1☐ Yes 2☐ No or not incorporated place 3☐ Don't know	2360 1☐ Yes 2☐ No or not incorporated place 3☐ Don't know
2370 Zone code ____ Zone alpha (if any) 00☐ Off map	2370 Zone code ____ Zone alpha (if any) 00☐ Off map	2370 Zone code ____ Zone alpha (If any) 00☐ Off map
~615↓ 2380 1☐ **A house?** 2☐ **An apartment?** 3☐ **A mobile home?** 4☐ **Or some other type of residence?** — *Skip to item 61n.*	~616↓ 2380 1☐ **A house?** 2☐ **An apartment?** 3☐ **A mobile home?** 4☐ **Or some other type of residence?** — *Skip to item 61n.*	~617↓ 2380 1☐ **A house?** 2☐ **An apartment?** 3☐ **A mobile home?** 4☐ **Or some other type of residence?** — *Skip to item 61n..*
2390 1☐ **Owned or being bought by someone in that household?** 2☐ **Rented for cash?** 3☐ **Occupied without payment of cash rent?**	2390 1☐ **Owned or being bought by someone in that household?** 2☐ **Rented for cash?** 3☐ **Occupied without payment of cash rent?**	2390 1☐ **Owned or being bought by someone in that household?** 2☐ **Rented for cash?** 3☐ **Occupied without payment of cash rent?**
2400 3☐ No ..... 2☐ Yes, condominium } *Skip to item 61j* 1☐ Yes, cooperative	2400 3☐ No ..... 2☐ Yes, condominium } *Skip to item 61j* 1☐ Yes, cooperative	2400 3☐ No ..... 2☐ Yes, condominium } *Skip to item 61j* 1☐ Yes, cooperative
☐ Yes ☐ No — *Reask item 61h and correct entry*	☐ Yes ☐ No — *Reask item 61h and correct entry*	☐ Yes ☐ No — *Reask item 61h and correct entry*
2410 ____ — *If one, skip to item 61m; if more than one, ask item 61k*	2410 ____ — *If one, skip to item 61m; if more than one, ask item 61k*	2410 ____ — *If one, skip to item 61m; if more than one, ask item 61k*
2420 1☐ Yes — *Skip to item 61m* 2☐ No	2420 1☐ Yes — *Skip to item 61m* 2☐ No	2420 1☐ Yes — *Skip to item 61m* 2☐ No
2430 1☐ Yes 2☐ No	2430 1☐ Yes 2☐ No	2430 1☐ Yes 2☐ No
2440 1☐ Increased 2☐ Stayed about same 3☐ Decreased 4☐ Don't know	2440 1☐ Increased 2☐ Stayed about same 3☐ Decreased 4☐ Don't know	2440 1☐ Increased 2☐ Stayed about same 3☐ Decreased 4☐ Don't know
Go to next mover group. If none, go to item 62, page 14.	*Go to next mover group. If none, go to item 62, page 14.*	*Go to next mover group. If none, go to item 62, page 14.*

FORM AHS-62 (12-9-86)

REGULAR OCCUPIED — Continued

62. INTRODUCTION: **The next questions are about your current residence.**

63. Check item *(See Control Card item 8b.)*
Current residence is —
☐ Owned — *Skip to item 73a, page 16*
☐ Rented — *Go to item 64a*
☐ No cash rent — *Skip to item 64c*

64a. How often is the rent due? ~611↓ 2500 ____ Times per year; 12☐ Monthly

b. How much is the rent? *(If parking priced separately, exclude it here and mark NO to items 64m and 64n without asking.)* 2510 $ ____ .00

c. Check item *(See item 23, page 3.)*
☐ One-unit mobile home or two-or-more-unit mobile home — *Ask item 64d*
☐ Not a mobile home — *Skip to item 64m*

d. Do you pay separate rent for the land? 2511 1☐ Yes 2☐ No — *Skip to item 64g*

e. How many times a year is the (land/site) rent due? 2512 ____ Times per year; 12☐ Monthly

f. What is the cost each . . . *(Billing period)?* 2513 $ ____ .00; 0☐ No cash rent; 9997☐ Included in mobile home park fee or association fee

g. (- - - -/In addition to the land rent), do you pay any (- - - -/additional) mobile home park fee? 3550 1☐ Yes 2☐ No — *Skip to item 64j*

h. How many times a year is the fee due? 3555 ____ Times per year; 12☐ Monthly

i. What is the cost each . . . *(Billing period)?* 3600 $ ____ .00; 0☐ Included in mobile home rent

j. Are there any (- - - -/other) required fees for utility hookups, mobile home association fees, and so forth? ~611↓ 2517 1☐ Yes 2☐ No — *Skip to item 64m*

k. How many times a year are the fees due? 2518 ____ Times per year; 12☐ Monthly

l. What is the average cost each . . . *(Billing period)* **for those fees?** 2519 $ ____ .00

m. Is a garage or carport included (in the rent/with the home)? 2520 1☐ Yes — *Skip to item 65a, page 15* 2☐ No

n. Is an offstreet parking space included? 2530 1☐ Yes 2☐ No

Notes

FORM AHS-62 (12-9-86)

Facsimile of the American Housing Survey Questionnaire: 1986-Continued

REGULAR OCCUPIED — Continued

65a. Is the building owned by a public housing authority? [2540] 1 ☐ Yes — *Skip to item 66* 2 ☐ No

b. Does the Federal Government pay some of the cost of the unit? [2550] 1 ☐ Yes — *Skip to item 66* 2 ☐ No

c. Does the State or local government pay some of the cost of the unit? [2560] 1 ☐ Yes — *Skip to item 66* 2 ☐ No

d. Do (you/the people living here) have to report the household's income to someone every year so they can set the rent? [2570] 1 ☐ Yes — *Skip to item 66* 2 ☐ No

e. Is there rent control on the unit? [2580] 1 ☐ Yes — *Skip to item 66* 2 ☐ No

f. Is the rent adjusted because someone in the household works for or is related to the owner? [2590] 1 ☐ Yes 2 ☐ No

66. Check Item *(See item 23, page 3.)*

☐ One-unit mobile home or two-or-more-unit mobile home — *Skip to item 68*
☐ Not a mobile home — *Ask item 67*

67. About when was the building originally built? [2910] ☐ 1980 or later

Month [ ] Year [ ] } *Skip to item 70*

[2910] 1 ☐ 1979 2 ☐ 75–78 3 ☐ 70–74 4 ☐ 60–69 5 ☐ 50–59 6 ☐ 40–49 7 ☐ 30–39 8 ☐ 20–29 9 ☐ 1919 or earlier } *Skip to item 71, page 16*

68. Excluding the dealer's lot, is this the first site on which this mobile home was placed? [2900] 1 ☐ Yes, first site 2 ☐ No, moved from another site 3 ☐ Don't know

69. What is the model year of the mobile home? [2910] ☐ 1980 or later

Year [ ] } *Ask item 70*

[2910] 1 ☐ 1979 2 ☐ 75–78 3 ☐ 70–74 4 ☐ 60–69 5 ☐ 50–59 6 ☐ 40–49 7 ☐ 1939 or earlier } *Skip to item 71, page 16*

70. Were you the first (person/people) to occupy this home or did someone else live here before you? [2920] 1 ☐ First occupants 2 ☐ Previously occupied

Notes

REGULAR OCCUPIED — Continued

71. Check item *(See item 23, page 3.)*

☐ Two-or-more-unit building or two-or-more-unit mobile home — *Skip to item 109a, page 24*
☐ All others — *Ask item 72a*

72a. How large is the (lot/site)?
(Include all connecting land that is owned or that is rented with the home.)
(If over 1 acre, drop any fractions, don't round up. If under one acre, convert to approximate square feet.)

One-eighth acre = 5500 sq. ft.
Quarter acre = 11000 sq. ft.
One-third acre = 14000 sq. ft.
Half acre = 22000 sq. ft.
Three-quarters acre = 33000 sq. ft.
One acre = 44000 sq. ft.

[2980] _____ Square feet
OR
[2990] _____ Feet by
[3000] _____ feet
OR
[3010] _____ Whole acres
0 ☐ Don't know — *Ask item 72b*

MARK OR ASK —
b. Is it more than 10 acres? [3020] 1 ☐ Yes 2 ☐ No } *Skip to item 109a, page 24*

NOTE — *Ask all categories in item 73a before proceeding to item 73b.*

NOTE — *Ask item 73b only for those categories in item 73a which were answered "Yes".*

73a. These questions are about major repairs, improvements or alterations made to the (house/apartment) in the last 2 years.
(Count work only once; include work in progress.)
(While living here if less than 2 years)

b. Did someone in the household do most of the work on . . . *(Specify type of work reported in item 73a)*

c. How much did the job cost (- - - -/not counting household members' time)? *(Include materials and labor.)*

(1) Was all or part of the roof replaced in the last 2 years?	[2650] 1 ☐ Yes, all 2 ☐ Yes, part 3 ☐ No	[2655] 1 ☐ Yes 2 ☐ No } *Ask c* →	[2660] $ _____ .00	0 ☐ No cost
(2) Were any additions built?	[2670] 1 ☐ Yes 2 ☐ No	3 ☐ Yes 4 ☐ No } *Ask c* →	[2680] $ _____ .00	0 ☐ No cost
(3) Was the kitchen remodeled or a kitchen added?	[2690] 1 ☐ Yes 2 ☐ No	3 ☐ Yes 4 ☐ No } *Ask c* →	[2700] $ _____ .00	0 ☐ No cost
(4) Were any bathrooms remodeled or added?	[2710] 1 ☐ Yes 2 ☐ No	3 ☐ Yes 4 ☐ No } *Ask c* →	[2720] $ _____ .00	0 ☐ No cost
(5) Was any siding replaced or added in the last 2 years?	[2730] 1 ☐ Yes 2 ☐ No	3 ☐ Yes 4 ☐ No } *Ask c* →	[2740] $ _____ .00	0 ☐ No cost
(6) Were any new storm doors or storm windows bought and installed?	[2750] 1 ☐ Yes 2 ☐ No	3 ☐ Yes 4 ☐ No } *Ask c* →	[2760] $ _____ .00	0 ☐ No cost
(7) Was any major equipment, such as a furnace or central air conditioning replaced or added?	[2770] 1 ☐ Yes 2 ☐ No	3 ☐ Yes 4 ☐ No } *Ask c* →	[2780] $ _____ .00	0 ☐ No cost
(8) Was insulation added?	[2790] 1 ☐ Yes 2 ☐ No	3 ☐ Yes 4 ☐ No } *Ask c* →	[2800] $ _____ .00	0 ☐ No cost
(9) Were any (- - - -/other) major repairs, or improvements, over $500 each done in the last 2 years?	[2810] 1 ☐ Yes 2 ☐ No	3 ☐ Yes 4 ☐ No } *Ask c* →	[2820] $ _____ .00	0 ☐ No cost

NOTE — *If "Yes" was answered for one or more categories in item 73a, ask item 73b.*

74. Check item *(See item 73a.)*

☐ At least one "Yes" marked in item 73a — *Ask item 75*
☐ All "No" in item 73a — *Skip to item 76, page 17*

75. Did the household get a low interest loan or grant from a government program to help pay for making any of these repairs or alterations to your home? [2830] 1 ☐ Yes 2 ☐ No

Facsimile of the American Housing Survey Questionnaire: 1986-Continued

REGULAR OCCUPIED — Continued

76. In just the last YEAR, how much was spent on routine maintenance such as painting, repairs, etc.? (- - - -/Exclude anything already mentioned.) *(Exclude housecleaning.)*

2840 $ _____ . 00
0 ☐ Nothing

77. Check item *(See item 23, page 3.)*
☐ One-unit mobile home or two-or-more-unit mobile home — *Skip to item 79*
☐ Not a mobile home — *Ask item 78*

78. About when was the building originally built?

2910 ☐ 1980 or later
Month ☐☐ Year ☐☐ } *Skip to item 81*

2910
1 ☐ 1979
2 ☐ 75–78
3 ☐ 70–74
4 ☐ 60–69
5 ☐ 50–59
6 ☐ 40–49
7 ☐ 30–39
8 ☐ 20–29
9 ☐ 1919 or earlier
} *Skip to item 82a*

79. Excluding the dealer's lot, is this the first site on which this mobile home was placed?

2900
1 ☐ Yes, first site
2 ☐ No, moved from another site
3 ☐ Don't know

80. What is the model year of the mobile home?

2910 ☐ 1980 or later
Year ☐☐ } *Ask item 81*

2910
1 ☐ 1979
2 ☐ 75–78
3 ☐ 70–74
4 ☐ 60–69
5 ☐ 50–59
6 ☐ 40–49
7 ☐ 1939 or earlier
} *Skip to item 82a*

81. Were you the first (person/people) to occupy this home or did someone else live here before you?

2920
1 ☐ First occupants
2 ☐ Previously occupied

82a. When did this household buy the (house/apartment)? *(If land and building bought at different times, building only)*

2930 1 9 ☐☐ Year — *Skip to item 82c*

2930
1 ☐ Owner built it or had it built — *Skip to item 82c*
2 ☐ Received as inheritance or gift

b. In what year did this household (inherit/receive) the home?

2940 1 9 ☐☐ Year — *Skip to item 82e*

c. What was the price? *(Exclude closing costs.) (For mobile homes, exclude value of the land.)*

2950 $ _____ . 00

d. Was the main source of the down payment the sale of a previous home, savings, or something else? *(If bought outright, enter main source of full payment.)*

2960
1 ☐ Sale of previous home if sold during 12 months prior to purchase of new home — *Skip to item 83a, page 18*
2 ☐ Savings or cash on hand
3 ☐ Sale of other investment
4 ☐ Borrowing, other than a mortgage on this property
5 ☐ Inheritance or gift
6 ☐ Land where building was built used for financing
7 ☐ Other — *Specify* _____
8 ☐ No down payment made

e. (Have any of the owners now living here/Have you) ever owned a home before?

2970
1 ☐ Yes
2 ☐ No

REGULAR OCCUPIED — Continued

83a. Check item *(See item 23d, page 3.)*
☐ Condominium or cooperative — *Skip to item 87a*
☐ Not a condominium or cooperative — *Go to item 83b*

83b. *(See item 23, page 3.)*
☐ One-unit building — *Ask item 84a*
☐ One-unit mobile home — *Skip to item 88a, page 18*
☐ Two-or-more-unit building or two-or-more-unit mobile home — *Skip to item 86a*

84a. How large is the (lot/site)? *(Include all connecting land that is owned or that is rented with the home.) (If over 1 acre, drop any fractions, don't round up. If under one acre, convert to approximate square feet.)*

One-eighth acre	=	5500 sq. ft.
Quarter acre	=	11000 sq. ft.
One-third acre	=	14000 sq. ft.
Half acre	=	22000 sq. ft.
Three-quarters acre	=	33000 sq. ft.
One acre	=	44000 sq. ft.

2990 _____ Square feet
OR
2990 _____ Feet by
3000 _____ feet
OR
3010 _____ Whole acres
0 ☐ Don't know — *Ask item 84b*

b. *MARK OR ASK —* Is it more than 10 acres?

3020
1 ☐ Yes — *Skip to item 86a*
2 ☐ No

c. Is there a commercial establishment on the property?

3030
1 ☐ Yes — *Skip to item 85a*
2 ☐ No

d. Is there a medical or dental office on the property?

3040
1 ☐ Yes — *Skip to item 85b*
2 ☐ No

e. How much do you think the house and lot would sell for on today's market?

3100 $ _____ . 00 *Skip to item 89a, page 19*

85a. Is there a medical or dental office on the property?

3040
1 ☐ Yes
2 ☐ No

b. How much do you think the house, (business/medical office) and lot would sell for on today's market?

3080 $ _____ . 00

c. What is the value of the residential portion of this property?

3100 $ _____ . 00 *Skip to item 89a, page 19*

86a. Is there a commercial establishment on the property?

3030
1 ☐ Yes
2 ☐ No

b. Is there a medical or dental office on the property?

3040
1 ☐ Yes
2 ☐ No

c. How much do you think the house and *(Acreage from item 84a/all the land)* would sell for on today's market?

3080 $ _____ . 00

d. How much do you think the house and its (lot/yard) would sell for on today's market?

3100 $ _____ . 00 *Skip to item 89a, page 19*

e. Is there a commercial establishment on the property?

3030
1 ☐ Yes
2 ☐ No

f. Is there a medical or dental office on the property?

3040
1 ☐ Yes
2 ☐ No

g. How much do you think the entire building and property would sell for on today's market?

3080 $ _____ . 00

h. How much of that would apply to the apartment only?

3100 $ _____ . 00 *Skip to item 89a, page 19*

87a. Is there a commercial establishment on the property?

3030
1 ☐ Yes
2 ☐ No

b. Is there a medical or dental office on the property?

3040
1 ☐ Yes
2 ☐ No

c. How much do you think the apartment would sell for on today's market?

3100 $ _____ . 00 *Skip to item 89a, page 19*

Facsimile of the American Housing Survey Questionnaire: 1986-Continued

REGULAR OCCUPIED — Continued

88a. How large is the (lot/site)?

(Include all connecting land that is owned or that is rented with the home.)

If over one acre, drop any fractions, don't round up. If under one acre, convert to approximate square feet.

One-eighth acre	=	5500 sq. ft.
Quarter acre	=	11000 sq. ft.
One-third acre	=	14000 sq. ft.
Half acre	=	22000 sq. ft.
Three-quarters acre	=	33000 sq. ft.
One acre	=	44000 sq. ft.

2980 _____ Square feet

OR

2990 _____ Feet by

3000 _____ feet

OR

3010 _____ Whole acres

0 ☐ Don't know — *Ask item 88b*

MARK OR ASK —

b. Is it more than 10 acres? 3020 1 ☐ Yes 2 ☐ No

c. Is there a commercial establishment on the property? 3030 1 ☐ Yes 2 ☐ No

d. Is there a medical or dental office on the property? 3040 1 ☐ Yes 2 ☐ No

e. How much do you think the mobile home would sell for on today's market? 3100 $ _____ . 00

(Do not include the value of the land.)

f. Do you own the land? 3140 1 ☐ Yes 2 ☐ No — *Skip to item 89a*

g. How much do you think the land would sell for on today's market? 3150 $ _____ . 00

89a. Is a garage or carport included with your home? ~ 6 11 ↓ 2520 1 ☐ Yes — *Skip to item 90* 2 ☐ No

b. Is an offstreet parking space included? 2530 1 ☐ Yes 2 ☐ No

90. Is the ownership of the (house/apartment) shared with anyone NOT living here? 3160 1 ☐ Yes 2 ☐ No

91. Does anyone not living here pay some of the mortgage or utility costs? 3190 1 ☐ Yes 2 ☐ No

The next questions are about mortgages or other loans that are secured by the property. You may check your records if you wish.

92. Is there a mortgage or other loan on this (house/apartment)? 3200 1 ☐ Yes 2 ☐ No — *(If response to item 91 was "Yes" probe to see if there is a mortgage.) Skip to item 98a, page 22*

(Include "Land contracts" and other loans SECURED BY THE PROPERTY.)

93. Did you get your mortgage through a State or local government program that provides lower cost mortgages? 3210 1 ☐ Yes 2 ☐ No

94. Check item *(See Control Card Items 13 and 17.)*

☐ Respondent is an owner or owner's spouse — *Ask item 95, page 20*

☐ Respondent is not an owner or owner's spouse — *Callback required — mark item 8, page 1; then skip to item 98a, page 22*

Notes

REGULAR OCCUPIED — Continued

95. How many mortgages are there now on the home/property? 3220 _____ Number of mortgages

	FIRST (MORTGAGE/LOAN)	SECOND (MORTGAGE/LOAN)
96a. Did you get the current (first/second) mortgage the same year you bought your home?	~ 6 12 ↓ 3230 1 ☐ Yes 2 ☐ No — *Skip to item 96e*	~ 6 12 ↓ 3230 1 ☐ Yes 2 ☐ No — *Skip to item 96e*
b. With regard to the (first/second) mortgage, did you get a new mortgage or did you assume someone else's mortgage?	3240 1 ☐ New — *Skip to item 96f* 2 ☐ Assumed 3 ☐ Wrap-around — *Skip to item 96f*	3240 1 ☐ New — *Skip to item 96f* 2 ☐ Assumed 3 ☐ Wrap-around — *Skip to item 96f*
c. How much was left to pay off when you assumed it?	3250 $ _____ . 00	3250 $ _____ . 00
d. How many years remained on the mortgage then?	3260 _____ Years — *Skip to item 96i*	3260 _____ Years — *Skip to item 96i*
e. What year did you get the mortgage?	3280 1 9 ☐☐ Year	3280 1 9 ☐☐ Year
f. When you first obtained THIS mortgage, how many years was it for?	3290 _____ Years — *If less than 15, ask item 96g; if 15 or more, skip to item 96h* 0 ☐ Can vary — *Ask item 96g*	3290 _____ Years — *If less than 15, ask item 96g; if 15 or more, skip to item 96h* 0 ☐ Can vary — *Ask item 96g*
g. At your current payments, how long would it take to pay off the loan?	3300 _____ Years	3300 _____ Years
h. How much was borrowed?	3310 $ _____ . 00	3310 $ _____ . 00
i. Does this mortgage cover —		
(1) Other homes or apartments besides this one?	3320 1 ☐ Yes — *Skip to item 96j* 2 ☐ No	3320 1 ☐ Yes — *Skip to item 96j* 2 ☐ No
(2) Farm land?	3330 1 ☐ Yes — *Skip to item 96j* 2 ☐ No	3330 1 ☐ Yes — *Skip to item 96j* 2 ☐ No
(3) A business on this property?	3340 1 ☐ Yes 2 ☐ No — *Skip to item 96k*	3340 1 ☐ Yes 2 ☐ No — *Skip to item 96k*
j. How much of the ... (Amount in item 96c or h) applies just to your home?	3350 $ _____ . 00	3350 $ _____ . 00
k. What is the current interest rate on the mortgage? *(Annual percentage rate)* *(Round down to nearest 1/4)*	3360 Whole number _____ 3370 Plus Fraction 0 ☐ No fraction 2 ☐ 1/2 1 ☐ 1/4 3 ☐ 3/4	3360 Whole number _____ 3370 Plus Fraction 0 ☐ No fraction 2 ☐ 1/2 1 ☐ 1/4 3 ☐ 3/4
l. What is the current monthly payment?	3380 $ _____ . 00	3380 $ _____ . 00
m. Besides principal and interest, does this payment include —		
(1) Property taxes?	3390 1 ☐ Yes 2 ☐ No	3390 1 ☐ Yes 2 ☐ No
(2) Homeowner's insurance?	3400 1 ☐ Yes 2 ☐ No	3400 1 ☐ Yes 2 ☐ No
(3) Anything else?	3410 1 ☐ Yes 2 ☐ No — *Skip to item 96n, page 21*	3410 1 ☐ Yes 2 ☐ No — *Skip to item 96n, page 21*
(4) How much were the other charges last year? *(Do not include property taxes or homeowner's insurance.)*	3420 $ _____ . 00	3420 $ _____ . 00

Facsimile of the American Housing Survey Questionnaire: 1986-Continued

REGULAR OCCUPIED — Continued

	FIRST (MORTGAGE/LOAN)	SECOND (MORTGAGE/LOAN)
96n. Is the mortgage an FHA mortgage, a VA mortgage, a Farmer's Home Administration mortgage, or some other mortgage?	~ 6 18 ↓ 3430 1 ☐ FHA (Federal Housing Administration) 2 ☐ VA (Veterans' Administration) } *Skip to item 96q* 3 ☐ Farmer's Home Administration — *Go to item 96s* 4 ☐ Some other mortgage 5 ☐ Don't know	~ 6 19 ↓ 3430 1 ☐ FHA (Federal Housing Administration) 2 ☐ VA (Veterans' Administration) } *Skip to item 96q* 3 ☐ Farmer's Home Administration — *Go to item 96s* 4 ☐ Some other mortgage 5 ☐ Don't know
o. Did you borrow the money from a bank or other organization, OR did you borrow it from an individual?	3440 1 ☐ Bank or other organization — *Skip to item 96q* 2 ☐ Individual	3440 1 ☐ Bank or other organization — *Skip to item 96q* 2 ☐ Individual
p. Was that the former owner of the home?	3450 1 ☐ Yes 2 ☐ No	3450 1 ☐ Yes 2 ☐ No
q. Are the payments on this loan the same during the whole length of the mortgage?	3460 1 ☐ Yes — *Skip to item 96s* 2 ☐ No	3460 1 ☐ Yes — *Skip to item 96s* 2 ☐ No
r. How do they change? *(Mark all that apply.)*	3470 1 ☐ Change in taxes or insurance, or due to decline in principal balance — **Do they change for any other reason?** ☐ Yes — *Mark box 2, 3, 4, 5 and/or 7* ☐ No — *Go to item 96s* 2 ☐ Change based on interest rates 3 ☐ Rise at fixed schedule during part of loan 4 ☐ Rise at fixed schedule during whole length of loan 5 ☐ Last payment biggest 7 ☐ Other — *Specify* _____ *(If box 5 marked above, ask)* — **Of the total amount you borrowed, what percentage will have to be paid off in this last payment?** 3480 1 ☐ 1–25 percent 2 ☐ 26–50 3 ☐ 51–75 4 ☐ 76–100	3470 1 ☐ Change in taxes or insurance, or due to decline in principal balance — **Do they change for any other reason?** ☐ Yes — *Mark box 2, 3, 4, 5 and/or 7* ☐ No — *Go to item 96s* 2 ☐ Change based on interest rates 3 ☐ Rise at fixed schedule during part of loan 4 ☐ Rise at fixed schedule during whole length of loan 5 ☐ Last payment biggest 7 ☐ Other — *Specify* _____ *(If box 5 marked above, ask)* — **Of the total amount you borrowed, what percentage will have to be paid off in this last payment?** 3480 1 ☐ 1–25 percent 2 ☐ 26–50 3 ☐ 51–75 4 ☐ 76–100
s. Check Item *(See Item 95, page 20.)*	☐ One mortgage — *Skip to Item 98a, page 22* ☐ Two or more mortgages — *Go back to Item 96s*	☐ Only two mortgages — *Skip to Item 98a, page 22* ☐ Three or more mortgages — *Ask Item 97s*
97a. For the (third mortgage/other mortgages), how much did you borrow?	~ 6 11 ↓ 3490 $ _____ .00	
b. What is your current monthly payment for the (third mortgage/other mortgages)?	3500 $ _____ .00	

Notes

REGULAR OCCUPIED — Continued

98a. Check Item *(See Item 23, page 3.)*
☐ One-unit mobile home or two-or-more-unit mobile home — *Skip to Item 101a*
☐ Not a mobile home — *Go to Item 98b*

98b. *(See Item 25a, page 3.)*
☐ Condominium or cooperative — *Ask Item 99a*
☐ All others — *Skip to Item 103a, page 23*

99a. What were the real estate taxes last year for the (condominium/cooperative) unit? *(Include school taxes, special assessments, and any other real estate taxes.) (Exclude taxes past due from other years.) (Subtract any rebates.)*	3520 $ _____ .00
b. Did you receive a real estate property tax rebate last year?	3524 1 ☐ Yes 2 ☐ No — *Skip to item 100a*
c. What was the amount of the property tax rebate?	3526 $ _____ .00
100a. Is there a required (condominium/cooperative) association fee?	3570 1 ☐ Yes 2 ☐ No — *Skip to item 109a, page 24*
b. How many times a year is the fee due?	3580 _____ Times per year 12 ☐ Monthly
c. What is the average cost each . . . *(Billing period)?*	3590 $ _____ .00 — *Skip to item 109a, page 24*
101a. On the mobile home (- - - -/and its lot) last year, what was the total cost of — property and real estate taxes, registration fees, and license fees? *(Include all connecting land. Include school taxes, special assessment, and any other real estate taxes.) (Exclude taxes past due from other years.) (Subtract any rebates.)*	3520 $ _____ .00
b. Did you receive a real estate property tax rebate last year?	3524 1 ☐ Yes 2 ☐ No — *Skip to item 102a, page 23*
c. What was the amount of the property tax rebate?	3526 $ _____ .00

Notes

Facsimile of the American Housing Survey Questionnaire: 1986-Continued

REGULAR OCCUPIED — Continued

102a. Check Item *(See item 88f, page 19.)*

☐ Land is owned — *Skip to item 102f*
☐ Land is NOT owned — *Go to item 102b*

102b. *(See item 92, page 19.)*

☐ Yes, mortgage — *Ask item 102c*
☐ No mortgage — *Skip to item 102d*

c. Earlier you told me you do not own the land. Do you pay separate rent for the land? [2511] 1 ☐ Yes; 2 ☐ No — *Skip to item 102f*

d. How many times a year is the land rent due? [2512] _____ Times per year; 12 ☐ Monthly

e. What is the cost each billing period? [2513] $ _____ .00; 0 ☐ No cash rent; 9997 ☐ Included in mobile home park fee or association fee

f. (----/In addition to the land rent), do you pay any (----/additional) mobile home park fee? [3550] 1 ☐ Yes; 2 ☐ No — *Skip to item 102i*

g. How many times a year is the fee due? [3555] _____ Times per year; 12 ☐ Monthly

h. What is the average cost each . . . *(Billing period)*? [3600] $ _____ .00

i. Are there (any/any other) required fees for utility hookups, mobile home association fees, and so forth? [2517] 1 ☐ Yes; 2 ☐ No — *Skip to item 109a, page 24*

j. How many times a year are the fees due? [2518] _____ Times per year; 12 ☐ Monthly

k. What is the average cost each . . . *(Billing period)* for those fees? [2519] $ _____ .00 — *Skip to item 109a, page 24*

103a. What were the real estate taxes last year for this home and its land? [3520] $ _____ .00
(Include all connecting owned land. If multi-unit building, estimate share for sample unit. Include school taxes, special assessments, and any other real estate taxes.)
(Exclude taxes past due from other years.)
(Subtract any rebates.)

b. Did you receive a real estate property tax rebate last year? [3524] 1 ☐ Yes; 2 ☐ No — *Skip to item 105a*

c. What was the amount of the property tax rebate? [3528] $ _____ .00

104. WASHINGTON USE ONLY

105a. Is there a required homeowner's association fee? [3570] 1 ☐ Yes; 2 ☐ No — *Skip to item 106, page 24*

b. How many times a year is the fee due? [3580] _____ Times; 12 ☐ Monthly

c. What is the average cost each . . . *(Billing period)*? [3590] $ _____ .00 — *Skip to item 109a, page 24*

REGULAR OCCUPIED — Continued

106. In some parts of the country people own their homes but rent the land. Do you pay rent for the land? [3610] 1 ☐ Yes; 2 ☐ No — *Skip to item 109a*

107. Check Item *(See item 92, page 19.)*

☐ Yes, mortgage — *Ask item 108a*
☐ No mortgage — *Skip to item 108b*

108a. Is the land rent included with the mortgage payment? [3620] 1 ☐ Yes — *Skip to item 109a*; 2 ☐ No

b. How many times a year is the land rent due? [3630] _____ Times per year; 12 ☐ Monthly

c. What does it cost each time? [3640] $ _____ .00

109a. Does this household have (homeowner's/household property) insurance? [3650] 1 ☐ Yes; 2 ☐ No — *Skip to item 110a*

b. In the past 12 months what was the total cost? [3660] $ _____ .00

110. Now I have some questions about utility costs for this unit. You may check your records if you wish.
When two or more utilities are billed together, try to determine the cost of each.

a. In the past 12 months what was the average MONTHLY cost for electricity? [3670] $ _____ .00 per month — *If "All electric home," mark "Not used" in items 110b and d without asking*
[3680] 1 ☐ Not used; 2 ☐ Included in rent, site rent, condominium or other fee, etc.; 3 ☐ Obtained free

b. In the past 12 months what was the average MONTHLY cost for gas?
(1) [3690] $ _____ .00 per month, OR →
[3700] 1 ☐ Not used — *Skip to item 110d*; 2 ☐ Included in rent, site rent, condominium, or other fee, etc.; 3 ☐ Obtained free
(2) [3710] Billed with — *(Mark all that apply.)* 1 ☐ Electricity; 2 ☐ Fuel oil; 3 ☐ Other fuel; 4 ☐ Garbage and trash; 5 ☐ Water and sewage

c. Is the gas from underground pipes or bottled gas? [3720] 1 ☐ Underground pipes serving neighborhood; 2 ☐ Bottled gas

d. In the past 12 months what was the total ANNUAL cost for fuel oil?
[3730] $ _____ .00 per year, OR →
[3740] 1 ☐ Not used; 2 ☐ Included in rent, site rent, condominium, or other fee; 3 ☐ Obtained free
[3750] Billed with — *(Mark all that apply.)* 1 ☐ Electricity; 2 ☐ Gas; 3 ☐ Other fuel; 4 ☐ Garbage and trash; 5 ☐ Water and sewage

e. In the past 12 months what was the total ANNUAL cost for wood, coal, kerosene, or any other fuel?
[3760] $ _____ .00 per year, OR →
[3770] 1 ☐ Not used; 2 ☐ Included in rent, site rent, condominium, or other fee; 3 ☐ Obtained free
[3780] Billed with — *(Mark all that apply.)* 1 ☐ Electricity; 2 ☐ Gas; 3 ☐ Fuel oil; 4 ☐ Garbage and trash; 5 ☐ Water and sewage

f. In the past 12 months what was the total ANNUAL cost for garbage and trash collection?
[3790] $ _____ .00 per year, OR →
[3800] 1 ☐ Not used; 2 ☐ Included in real estate taxes, rent, site rent, condominium, or other fee; 3 ☐ Obtained free
[3810] Billed with — *(Mark all that apply.)* 1 ☐ Electricity; 2 ☐ Gas; 3 ☐ Fuel oil; 4 ☐ Other fuel; 5 ☐ Water and sewage

g. In the past 12 months what was the total ANNUAL cost for water supply and sewage disposal?
[3820] $ _____ .00 per year, OR →
[3830] 2 ☐ Included in real estate taxes, rent, site rent, condominium, or other fee; 3 ☐ Obtained free
[3840] Billed with — *(Mark all that apply.)* 1 ☐ Electricity; 2 ☐ Gas; 3 ☐ Fuel oil; 4 ☐ Other fuel; 5 ☐ Garbage and trash

Facsimile of the American Housing Survey Questionnaire: 1986—Continued

REGULAR OCCUPIED — Continued

111a. How many automobiles are kept at home for use by members of your household? *(Exclude vans or trucks.)*
3850 _____ Number
o ☐ None

b. How many vans or trucks of one-ton capacity or less are kept at home for use by members of your household?
3860 _____ Number
o ☐ None

112a. Check Item *(See Control Card Items 13, 14, and 18.)*
☐ Nonrelative household members age 14 + in household — *Go to Item 112b*
☐ All others — *Skip to Item 114, page 26*

112b. *(See Control Card Items 13, 17, and 18.)*
☐ All nonrelatives age 14 + are co-owners/co-renters (in Control Card Item 17) — *Skip to Item 114, page 26*
☐ All others — *Go to Item 112c*

112c. *(See Control Card Items 13, 17, and 18.)*
☐ Remaining nonrelatives age 14 + are spouse or child(ren) of co-owner or co-renter — *Skip to Item 114, page 26*
☐ All others — *Ask Item 113a–d for each nonrelative age 14 + who is not a co-owner or co-renter*

113. *Enter line number*	~ 6 20 ↓	~ 6 21 ↓	~ 6 22 ↓	~ 6 23 ↓
	3880 Line number	3880 Line number	3880 Line number	3880 Line number
a. Does . . . pay a regular fixed rent as a lodger to someone in this household?	3890 1 ☐ Yes 2 ☐ No — *Skip to next nonrelative; if no other nonrelative, skip to Item 114, page 26.*	3890 1 ☐ Yes 2 ☐ No — *Skip to next nonrelative; if no other nonrelative, skip to Item 114, page 26.*	3890 1 ☐ Yes 2 ☐ No — *Skip to next nonrelative; if no other nonrelative, skip to Item 114, page 26.*	3890 1 ☐ Yes 2 ☐ No — *Skip to next nonrelative; if no other nonrelative, skip to Item 114, page 26.*
b. How often is . . .'s rent due?	3900 _____ Times/year 12 ☐ Monthly	3900 _____ Times/year 12 ☐ Monthly	3900 _____ Times/year 12 ☐ Monthly	3900 _____ Times/year 12 ☐ Monthly
c. How much is the rent?	3910 $_____ . 00	3910 $_____ . 00	3910 $_____ . 00	3910 $_____ . 00
d. Does that include food?	3920 1 ☐ Yes 2 ☐ No	3920 1 ☐ Yes 2 ☐ No	3920 1 ☐ Yes 2 ☐ No	3920 1 ☐ Yes 2 ☐ No
e.	*Go to next nonrelative; if none, go to Item 114, page 26.*	*Go to next nonrelative; if none, go to Item 114, page 26.*	*Go to next nonrelative; if none, go to Item 114, page 26.*	*Go to next nonrelative; if none, go to Item 114, page 26.*

Notes

REGULAR OCCUPIED — Continued

114. One of the main housing problems today is the total cost of housing compared to income. The next few questions are about income.

In the past 12 months, how much did ... earn in wages, salaries, tips, and commissions before deductions?

(Obtain income for reference person and all household members age 14 + RELATED TO REFERENCE PERSON by blood, marriage, or adoption.)

~ 6 24 ↓ Line No.	Amount
3940 ☐☐	3950 $_____ . 00 o ☐ None
3960 ☐☐	3970 $_____ . 00 o ☐ None
3980 ☐☐	3990 $_____ . 00 o ☐ None
4000 ☐☐	4010 $_____ . 00 o ☐ None
4020 ☐☐	4030 $_____ . 00 o ☐ None
4040 ☐☐	4050 $_____ . 00 o ☐ None
4060 ☐☐	4070 $_____ . 00 o ☐ None
4080 ☐☐	4090 $_____ . 00 o ☐ None
4100 ☐☐	4110 $_____ . 00 o ☐ None
4120 ☐☐	4130 $_____ . 00 o ☐ None

115a. In the past 12 months did . . ., . . ., or . . . *(Specify names for line numbers in Item 114)* —

	~ 6 11 ↓		
(1) Have a business, farm or ranch?	4140	1 ☐ Yes	2 ☐ No
(2) Receive social security or pensions? *(Social security checks are green. Do not count pale gold SSI checks as social security.)*	4150	1 ☐ Yes	2 ☐ No
(3) Receive any interest or dividend income of $400 or more?	4170	1 ☐ Yes	2 ☐ No
(4) Receive rental income?	4180	1 ☐ Yes	2 ☐ No
(5) Receive welfare or SSI?	4190	1 ☐ Yes	2 ☐ No
(6) Receive alimony or child support?	4210	1 ☐ Yes	2 ☐ No
(7) Receive unemployment or worker's compensation or any other income?	4220	1 ☐ Yes	2 ☐ No

If all "No," skip to Item 116

b. In the past 12 months what was the total income from *(Sources marked "Yes" in Item 115a)* **after deducting expenses and losses?**
4230 $_____ . 00 Total income after deducting expenses and losses
OR
4240 $_____ . 00 Amount of total net loss
OR
o ☐ None or broke even

☐ Verified that identical amounts in Items 114 and 115b are not duplicate amounts

116. Check Item *(See Items 114 and 115b.) (Mark first box that applies.)*
☐ Total income over $20,000 — *Skip to Item 118a, page 27*
☐ Income $20,000 or less — *Skip to Item 117b, page 27*
☐ Income is refused, NA or DK — *Ask Item 117a, page 27*

Notes

Facsimile of the American Housing Survey Questionnaire: 1986-Continued

REGULAR OCCUPIED — Continued

117a. Was (your/their) total income over $20,000? 4250 1 ☐ Yes — *Skip to item 118a* 2 ☐ No

b. Did . . ., . . ., or . . . (Specify names for line numbers in item 114) receive Food Stamps in the past 12 months? 4260 1 ☐ Yes 2 ☐ No

c. Does . . ., . . ., or . . . (Specify names for line numbers in item 114) have —

(1) Savings? . . . . . 4270 1 ☐ Yes 2 ☐ No

(2) Investments in a farm or business? . . . . . 4280 1 ☐ Yes 2 ☐ No

(3) Other investments? *(Exclude THIS home.)* . . . . . 4290 1 ☐ Yes 2 ☐ No

If all "No," skip to item 118a

d. Is the total amount of savings and investments over $20,000? 4300 1 ☐ Yes 2 ☐ No

118a. Check Item *(See Control Card item 8b.)*

☐ Owned — *Skip to item 121a, page 28*
☐ Rented or no cash rent — *Go to item 118b*

118b. *(See item 23, page 3.)*

☐ One-unit building or one-unit mobile home — *Skip to item 119b*
☐ Two-or-more-unit building or two-or-more-unit mobile home — *Ask item 119a*

119a. Does either the owner or a resident manager live in this (building/complex)? 4400 1 ☐ Yes 2 ☐ No
(Exclude staff who do only maintenance.)

b. What is the owner's name and address? ~8 17↓
If don't know, ask —
Where do you send your rent?

Name *(Please print)*

Address *(Number, street)*

City State ZIP Code

Title: 1 ☐ Owner 2 ☐ Other

Location: 1 ☐ Home 2 ☐ Office

c. What is the (owner's/office's) telephone number?

Area code, number, extension

1 ☐ Home
2 ☐ Business

d. *Go to item 121a, page 28*

120. WASHINGTON USE ONLY ~8 26↓
4440 00 ☒ No workers

Notes

REGULAR OCCUPIED — Continued

121a. Housing size is important for analysis of other information from this survey. How many square feet are there in this (house/apartment)? ~8 11↓
(Include basements and finished attics. Exclude unfinished attics, carports, and attached garages. Also exclude porches that are not protected from the elements/- - - -.)
(- - - -/Exclude the mobile home hitch.)

4600 _____ Square feet — *Go to item 175a, page 41*
0 ☐ Don't know — *Ask item 121b*

b. How many (floors/ stories) are there in this (house/apartment)?
(Include basements and finished attics /- - - -.)
(In apartments, floors refers only to the apartment itself.)

4610 _____ Number

c. *MARK OR ASK —*
Is the (house/apartment) a split level? 4620 1 ☐ Yes 2 ☐ No

d. What is the length and width of each floor of the (house/apartment)?
(Include basements and finished attics. Exclude unfinished attics, carports, and attached garages. Also exclude porches that are not protected from the elements/- - - -.)
(- - - -/Exclude the mobile home hitch.)
(Record dimensions of each room separately, if respondent is unable to give dimensions for the total floor size.)

	Rectangles or squares							
	First (a)		Second (b)		Third (c)		Fourth (d)	
	Length	Width	Length	Width	Length	Width	Length	Width
Basement								
1st floor of unit								
2nd floor of unit								
3rd floor of unit								
4th floor of unit								

4640 0 ☐ Don't know — *Skip to item 121h*

e. SKETCH *(If enough information is available, draw sketch of sample unit below.)*

OFFICE USE ONLY 4640 _____ Square feet

f. INSTRUCTION — *GO TO ITEM 175a, PAGE 41.*

g. Notes

h. Check Item *(See item 23, page 3.)*
☐ One-unit building — detached
☐ One-unit mobile home } *Ask item 121i*
☐ All others — *Go to item 175a, page 41*

i. Because housing size is so important, I would like to measure the length and width of this house from the outside. May I do that after I finish the interview? 4660 1 ☐ Yes 2 ☐ No } *Go to item 175a, page 41*

Facsimile of the American Housing Survey Questionnaire: 1986–Continued

URE INTERVIEWS

122–123. WASHINGTON USE ONLY

MARK OR ASK – [–6 61]

124. Are the living quarters in a – [1120]
(Read all answer categories.)
1 ☐ **Mobile home**
2 ☐ **One-unit building, detached from any other building**
3 ☐ **One-unit building, attached to one or more buildings** – *Skip to item 126a*
4 ☐ **Building with two or more apartments?** – *Skip to item 125b*

125a. Are there any occupied or vacant apartments besides this one in the (building/mobile home)? [1130]
1 ☐ Yes – *Fill Table X on Control Card then go to item 125b*
2 ☐ No – *Skip to item 127 and mark box 1 or 4*

b. How many apartments are in the (building/mobile home)? [1140] _____ Number – *Skip to item 127 and mark box 3 or 5*

126a. Does the (house/apartment) share an attic or basement with the (house/apartment) next door? [1150]
1 ☐ Yes
2 ☐ No ..... } *SKIP to item 126c*
3 ☐ Don't know }

b. How many (houses/apartments) including this one share the attic or basement? [1160] _____ Number – *If one, reask item 126a and correct entry. If more than one, skip to item 127 and mark box 3.*

c. Does the (house/apartment) share a furnace or boiler with the (house/apartment) next door? [1170]
1 ☐ Yes
2 ☐ No ..... } *SKIP to item 126e*
3 ☐ Don't know }

d. How many (houses/apartments) including this one share the furnace or boiler? [1180] _____ Number – *If one, reask item 126c and correct entry. If more than one, skip to item 127 and mark box 3.*

e. Are there any occupied or vacant apartments besides this one in the building? [1190]
1 ☐ Yes – *Fill Table X on Control Card then go to item 126f*
2 ☐ No – *Skip to item 127 and mark box 2*

f. How many apartments including this one are in the building? [1200] _____ Number – *If one, reask item 126e and correct entry. If more than one, go to item 127 and mark box 3.*

127. Check Item [1210]
Final structure type classification based on entries in items 124–126
1 ☐ One-unit building – detached
2 ☐ One-unit building – attached
3 ☐ Two-or-more-unit building ..... } *Skip to item 129a*
4 ☐ Mobile home – one unit ..... }
5 ☐ Mobile home – two-or-more-units }

128. Is the house built – [1220]
(Read answer categories until a "Yes" reply is received.)
1 ☐ **With a basement under all the building?**
2 ☐ **With a basement under part of the building?**
3 ☐ **With a crawl space?**
4 ☐ **On a concrete slab?**
5 ☐ **In some other way?** – *Specify* ↘ _____

129a. Is the (house/apartment) part of a condominium or cooperative? [1230]
3 ☐ No ..... } *SKIP to item 130a, page 30*
2 ☐ Yes, condominium }
1 ☐ Yes, cooperative

b. To the Census Bureau, a cooperative is property which is owned by a corporation. Each shareholder is entitled to occupy an individual unit. Is this what you mean when you say this is a cooperative?
☐ Yes
☐ No – *Reask item 129a and correct entry*

Notes

FORM AHS-62 (12-9-86)

URE INTERVIEWS – Continued

130a. How many of each of the following rooms does the (house/apartment) have?
(For a one-room efficiency or studio apartment, enter "1" for living room, enter the correct number of bathrooms, and mark "none" for all other rooms.)

(1) Bedrooms? ..... [1240] _____ Number
0 ☐ None

(2) Full bathrooms? *(Hot and cold piped water AND sink AND flush toilet AND bathtub or shower)* ..... [1250] _____ Number
0 ☐ None

(3) Half bathrooms? *(Toilet OR bathtub OR shower)* ..... [1260] _____ Number
0 ☐ None

(4) Kitchens? ..... [1270] _____ Number
0 ☐ None

(5) Living rooms? ..... [1280] _____ Number
0 ☐ None

(6) Dining rooms? ..... [1290] _____ Number ↘
0 ☐ None

[1295] **Is it a separate room?** ↘
1 ☐ Yes
2 ☐ No – *Correct entry for number of dining rooms*

b. Are there any other rooms? [1300]
(Exclude halls, foyers, pantries, garages, porches or areas that aren't separated by a built-in, floor-to-ceiling wall extending at least a few inches into room.)
1 ☐ Yes
2 ☐ No – *Skip to item 131*

c. What are they?
[1310] _____ Number of family rooms, dens, recreation rooms and/or libraries
0 ☐ None

[1320] _____ Number of rooms that are business space with direct access to outside
0 ☐ None

[1330] _____ Number of other rooms, finished or unfinished
0 ☐ None

131. Does the (house/apartment) have a kitchen sink? [1340]
(Exclude sink used on a regular basis by someone living outside the unit.)
1 ☐ Yes
2 ☐ No

132. Check Item *(See item 130a.)*
☐ One or more full bathrooms – *Skip to item 134a, page 31*
☐ No full bathrooms – *Ask item 133a*

133a. Does the (house/apartment) have a bathtub or shower for the occupants' use only? [1350]
1 ☐ Yes
2 ☐ No

b. Does the (house/apartment) have a flush toilet for the occupants' use only? [1360]
1 ☐ Yes
2 ☐ No

Notes

FORM AHS-62 (12-9-86)

Facsimile of the American Housing Survey Questionnaire: 1986-Continued

URE INTERVIEWS — Continued

134a. Is all the wiring in the finished areas of the (house/apartment) concealed either in walls or metal coverings?
(Exclude appliance cords, extension cords, chandelier cords, telephone or antenna wires.)
1390
1 ☐ Yes, concealed
2 ☐ No
3 ☐ No electrical wiring — *Skip to item 135a*

b. Does every room have an electric outlet or wall plug that works?
1400
1 ☐ Yes
2 ☐ No

135a. Does the (house/apartment) have hot and cold piped water?
(Not used on a regular basis by someone outside the unit.)
1470
1 ☐ Yes
2 ☐ No — *Skip to item 136a*

b. What fuel is used MOST to heat the water?
1480
1 ☐ Electricity
2 ☐ Gas
3 ☐ Fuel oil
4 ☐ Kerosene or other liquid fuel
5 ☐ Coal or coke
6 ☐ Wood
7 ☐ Solar energy
8 ☐ Other — *Specify* _____

136a. Does water for the (house/apartment) come from a public or private system, an individual well, or some other source?
(Source used for drinking and cooking.)
1510
1 ☐ Public or private water system — *Skip to item 137a*
2 ☐ Individual well — *Ask item 136b*
3 ☐ Spring
4 ☐ Cistern
5 ☐ Stream or lake
6 ☐ Bottled water
7 ☐ Other — *Specify* _____
Skip to item 137a

b. How many (houses/apartments) does the well serve?
1520
1 ☐ Only this house/apartment
2 ☐ 2 to 5
3 ☐ 6 or more

c. Is the well drilled or dug?
1530
1 ☐ Drilled
2 ☐ Dug

137a. Is the (house/apartment) connected to a public sewer?
1540
1 ☐ Yes — *Skip to item 138a, page 32*
2 ☐ No

b. What means of sewage disposal does the (house/apartment) have?
1550
1 ☐ Septic tank or cesspool — *Ask item 137c*
2 ☐ Chemical toilet
3 ☐ Outhouse or privy
4 ☐ Other — *Specify* _____
5 ☐ None
Skip to item 138a, page 32

c. How many (houses/apartments) are connected to the (septic tank/cesspool)?
1560
1 ☐ One
2 ☐ 2 to 5
3 ☐ 6 or more

Notes

URE INTERVIEWS — Continued

138a. Does the (house/apartment) have a refrigerator?
(Exclude ice boxes.)
(Exclude refrigerator used on a regular basis by someone living outside the unit.)
1590
1 ☐ Yes
2 ☐ No — *Skip to item 139a*

b. Is it more than 5 years old?
(Age of newest if two or more)
1600
1 ☐ Yes
2 ☐ No

139a. Does the (house/apartment) have a garbage disposal in the sink?
1610
1 ☐ Yes
2 ☐ No — *Skip to item 140a*

b. Is it more than 5 years old?
1620
1 ☐ Yes
2 ☐ No

140a. Does the (house/apartment) have a cookstove or range with an oven?
(Include microwaves. Exclude toaster-ovens and portable burners.)
(Exclude stove or oven used on a regular basis by someone living outside the unit.)
1630
1 ☐ Yes — *Skip to item 140c*
2 ☐ No

b. Does the (house/apartment) have —
(1) an oven?
(Include microwaves. Exclude toaster-ovens.)
1640
1 ☐ Yes
2 ☐ No
(2) cooking burners?
(Exclude portable burners.)
1650
1 ☐ Yes
2 ☐ No
If both are "No," skip to item 141a

c. (Is it/Are they) more than 5 years old?
(Age of newest if two or more)
1660
1 ☐ Yes
2 ☐ No

d. What fuel is used MOST for cooking?
1670
1 ☐ Electricity
2 ☐ Gas
3 ☐ Kerosene or other liquid fuel
4 ☐ Coal or coke
5 ☐ Wood
6 ☐ Other — *Specify* _____
7 ☐ No fuel used

141a. Does the (house/apartment) have a dishwasher?
1690
1 ☐ Yes
2 ☐ No — *Skip to item 142a*

b. Is it more than 5 years old?
1700
1 ☐ Yes
2 ☐ No

142a. Does the (house/apartment) have a washing machine (- - - -/in the apartment)?
1710
1 ☐ Yes
2 ☐ No — *Skip to item 143a*

b. Is it more than 5 years old?
1720
1 ☐ Yes
2 ☐ No

143a. Does the (house/apartment) have a clothes dryer (- - - -/in the apartment)?
1730
1 ☐ Yes
2 ☐ No — *Skip to item 144a*

b. Is it more than 5 years old?
1740
1 ☐ Yes
2 ☐ No

c. What kind of fuel does the dryer use?
1750
1 ☐ Electricity
2 ☐ Gas
3 ☐ Other — *Specify* _____

144a. Does the (house/apartment) have central air conditioning?
1760
1 ☐ Yes
2 ☐ No — *Skip to item 144c*

b. What kind of fuel does it use?
1770
1 ☐ Electricity
2 ☐ Gas
3 ☐ Other — *Specify* _____
Skip to item 145a, page 33

c. Does the (house/apartment) have room air conditioners?
1780
1 ☐ Yes
2 ☐ No — *Skip to item 145a, page 33*

d. How many?
1790 _____ Number

Facsimile of the American Housing Survey Questionnaire:1986-Continued

URE INTERVIEWS — Continued

145a. What fuel is used MOST for heating the (house/apartment)?

1900
1 ☐ Electricity
2 ☐ Gas
3 ☐ Fuel oil
4 ☐ Kerosene or other liquid fuel
5 ☐ Coal or coke
6 ☐ Wood
7 ☐ Solar energy
8 ☐ Other — *Specify* _____
9 ☐ None — *Skip to item 146*

b. Besides *(Fuel marked in item 145a)*, **what other fuel is used for heating the (house/apartment)?**
(Mark all that apply.)

1810
1 ☐ Electricity
2 ☐ Gas
3 ☐ Fuel oil
4 ☐ Kerosene or other liquid fuel
5 ☐ Coal or coke
6 ☐ Wood
1820
7 ☐ Solar energy
8 ☐ Other — *Specify* _____
9 ☐ None

146. Does the (house/apartment) have a usable fireplace?

1830
1 ☐ Yes
2 ☐ No

147. PLEASE LOOK AT THIS CARD.
What type of heating equipment is used MOST to heat the (house/apartment)?

1840
1 ☐ A central warm-air furnace (with air vents or ducts to the individual rooms)
2 ☐ Steam or hot-water system (radiators or other system using steam or hot water)
3 ☐ Electric heat pump
4 ☐ Other built-in electric units (permanently installed in wall, ceiling, or baseboards)
5 ☐ Floor, wall, or other built-in, hot-air heater without ducts
☐ Room heaters — **(Is it /Are they) —**
6 ☐ **Kerosene, gas, or oil heaters VENTED to the outside through a chimney, flue, or pipes?**
7 ☐ **UNVENTED gas, oil, or kerosene heaters?**
8 ☐ **Portable electric heaters?**
9 ☐ Stove(s)
10 ☐ Fireplace(s) WITH inserts (installed equipment designed to circulate more heat into the room)
11 ☐ Fireplace(s) with NO inserts
12 ☐ Other — *Specify* _____
13 ☐ None — *Skip to item 149a, page 34*

148a. What other kinds of heating equipment does the (house/apartment) have or use?
(Mark all that apply.)

1850
1 ☐ A central warm-air furnace (with air vents or ducts to the individual rooms)
2 ☐ Steam or hot-water system (radiators or other system using steam or hot water)
3 ☐ Electric heat pump
4 ☐ Other built-in electric units (permanently installed in wall, ceiling, or baseboards)
5 ☐ Floor, wall, or other built-in, hot-air heater without ducts
☐ Room heaters — **(Is it /Are they) —**
6 ☐ **Kerosene, gas, or oil heaters, VENTED to the outside through a chimney, flue, or pipes?**
1860
7 ☐ **UNVENTED gas, oil, or kerosene heaters?**
8 ☐ **Portable electric heaters?**
9 ☐ Stove(s)
1870
10 ☐ Fireplace(s) WITH inserts (installed equipment designed to circulate more heat into the room)
11 ☐ Fireplace(s) with NO inserts
12 ☐ Other — *Specify* _____
13 ☐ None — *Go to item 149a, page 34*

b. Anything else?
☐ Yes — *Mark appropriate box(es), then go to item 149a, page 34*
☐ No — *Go to item 149a, page 34*

URE INTERVIEWS — Continued

149a. Does the (house/apartment) have a porch, deck, balcony, or patio?
(Measuring at least four feet by four feet)
(Exclude if already counted as a room.)

1930
1 ☐ Yes
2 ☐ No

b. Does the (house/apartment) have open cracks or holes in the inside walls or ceilings?
(Cracks thicker than a dime)

1940
1 ☐ Yes
2 ☐ No

c. Does the (house/apartment) have holes in the floors?
(Big enough for someone to trip in)

1950
1 ☐ Yes
2 ☐ No

d. Does the (house/apartment) have any area of peeling paint or broken plaster bigger than 8 inches by 11 inches?
(The size of a weekly news magazine or standard letter)

1960
1 ☐ Yes
2 ☐ No

150a. Is the (house/apartment) INTENDED for year round use, for occupancy only on a seasonal basis, or for use by migrant workers?

2460
7 ☐ Year round (occupied temporarily at time of interview) — *Skip to item 150c*
8 ☐ Seasonal — Summers only
9 ☐ Seasonal — Winters only
10 ☐ Other seasonal — *Specify* _____
11 ☐ Migratory

b. Does the construction and heating of the (house/apartment) make it suitable for year-round use?

2480
1 ☐ Yes
2 ☐ No

c. How many months has it been since the (house/apartment) was occupied as a permanent home?

~ 561 +
2470
_____ Months (if 1—24 months)
00 ☐ Less than 1 month
25 ☐ Over 2 years
26 ☐ NEVER OCCUPIED AS A PERMANENT HOME
27 ☐ Don't know

Notes

Facsimile of the American Housing Survey Questionnaire: 1986–Continued

URE INTERVIEWS — Continued

151. Check Item *(See Control Card item 8b.)*
- ☐ Owned — *Skip to item 154*
- ☐ Rented — *Ask item 152a*
- ☐ No cash rent — *Skip to item 152c*

152a. How often is the rent on the (house/apartment) due? [2500] _____ Times per year; 12 ☐ Monthly

b. How much is the rent? *(If parking billed separately, exclude it here and mark NO to items 153a and 153b without asking.)* [2510] $ _____ .00

c. Check Item *(See item 127, page 29.)*
- ☐ One-unit mobile home or two-or-more-unit mobile home — *Ask item 152d*
- ☐ Not a mobile home — *Skip to item 153a*

d. Do you pay separate rent for the land? [2511] 1 ☐ Yes; 2 ☐ No — *Skip to item 152g*

e. How many times a year is the (land/site) rent due? [2512] _____ Times per year; 12 ☐ Monthly

f. What is the cost each . . . *(Billing period)*? [2513] $ _____ .00; 0 ☐ No cash rent; 9997 ☐ Included in mobile home park fee

g. (- - - -/In addition to the rent), do you pay any (- - - -/additional) mobile home park fee? [3550] 1 ☐ Yes; 2 ☐ No — *Skip to item 152j*

h. How many times a year is the fee due? [3555] _____ Times per year; 12 ☐ Monthly

i. What is the cost each . . . *(Billing period)*? [3800] $ _____ .00; 0 ☐ Included in mobile home rent

j. Are there any (- - - -/other) required fees for utility hookups, mobile home association fees, and so forth? [~6 61↓] [2517] 1 ☐ Yes; 2 ☐ No — *Skip to item 153a*

k. How many times a year are the fees due? [2518] _____ Times per year; 12 ☐ Monthly

l. What is the average cost each . . . *(Billing period)* for those fees? [2519] $ _____ .00

153a. Is a garage or carport included (in the rent/with the home)? [2520] 1 ☐ Yes — *Skip to item 154*; 2 ☐ No

b. Is an offstreet parking space included? [2530] 1 ☐ Yes; 2 ☐ No

154. Check Item *(See item 127, page 29.)*
- ☐ One-unit mobile home or two-or-more-unit mobile home — *Skip to item 156, page 36*
- ☐ Not a mobile home — *Ask item 155*

155. About when was the building originally built? [2910] ☐ 1980 or later → Month ☐☐ Year ☐☐ — *Skip to item 158, page 36*

[2910] 1 ☐ 1979; 2 ☐ 75–78; 3 ☐ 70–74; 4 ☐ 60–69; 5 ☐ 50–59; 6 ☐ 40–49; 7 ☐ 30–39; 8 ☐ 20–29; 9 ☐ 1919 or earlier } *Skip to item 158, page 36*

URE INTERVIEWS — Continued

156. Excluding the dealer's lot, is this the first site on which this mobile home was placed? [2900] 1 ☐ Yes, first site; 2 ☐ No, moved from another site; 3 ☐ Don't know

157. What is the model year of the mobile home? [2910] ☐ 1980 or later → Year ☐☐

[2910] 1 ☐ 1979; 2 ☐ 75–78; 3 ☐ 70–74; 4 ☐ 60–69; 5 ☐ 50–59; 6 ☐ 40–49; 7 ☐ 1939 or earlier

158. Check Item *(See item 127, page 29.)*
- ☐ Two-or-more-unit building or two-or-more-unit mobile home — *Skip to item 160*
- ☐ All others — *Ask item 159a*

159a. How large is the (lot/site)? *(Include all connecting land that is owned or rented with the home.)* [2980] _____ Square feet

OR

(If over one acre, drop any fractions, don't round up. If under one acre, convert to approximate square feet.) [2990] _____ Feet by [3000] _____ feet

OR

[3010] _____ Whole acres; 0 ☐ Don't know — *Ask item 159b*

One-eighth acre	=	5500 sq. ft.
Quarter acre	=	11000 sq. ft.
One-third acre	=	14000 sq. ft.
Half acre	=	22000 sq. ft.
Three-quarters acre	=	33000 sq. ft.
One acre	=	44000 sq. ft.

MARK OR ASK —

b. Is it more than 10 acres? [3020] 1 ☐ Yes; 2 ☐ No

160. Check Item *(See Control Card item 8b.)*
- ☐ Owned — *Ask item 161a*
- ☐ Rented — *Skip to item 171a, page 39*
- ☐ Occupied without payment of cash rent — *Skip to item 171a, page 39*

161a. Is there a commercial establishment on the property? [3030] 1 ☐ Yes; 2 ☐ No

b. Is there a medical or dental office on the property? [3040] 1 ☐ Yes; 2 ☐ No

162a. Is the ownership of the (house/apartment) time-shared? [3070] 1 ☐ Yes — *Skip to item 163a*; 2 ☐ No

b. How much do you think the (house/apartment) would sell for on today's market? *(Include all connecting land; if multiunit building, estimate share of value applicable to sample unit.)* [3100] $ _____ .00

163a. Is a garage or carport included with the (house/apartment)? [~6 61↓] [2520] 1 ☐ Yes — *Skip to item 164a*; 2 ☐ No

b. Is an offstreet parking space included? [2530] 1 ☐ Yes; 2 ☐ No

164a. Check Item *(See item 127, page 29.)*
- ☐ One-unit mobile home or two-or-more-unit mobile home — *Skip to item 166a, page 37*
- ☐ Not a mobile home — *Go to item 164b*

164b. *(See item 129a, page 29.)*
- ☐ Condominium or cooperative — *Ask item 165a, page 37*
- ☐ All others — *Skip to item 167a, page 38*

Facsimile of the American Housing Survey Questionnaire: 1986-Continued

URE INTERVIEWS — Continued

165a. What were the real estate taxes last year for the (condominium/cooperative) unit? *(Include school taxes, special assessments, and any other real estate taxes.) (Exclude taxes past due from other years.) (Subtract any rebates.)* — 3520 $ _____ . 00

b. (Did the owner/Did you) receive a real estate property tax rebate last year? — 3524 1 ☐ Yes 2 ☐ No — *Skip to item 165d*

c. What was the amount of the property tax rebate? — 3526 $ _____ . 00

d. (Is the owner/Are you) required to pay a (condominium/cooperative) association fee? — 3570 1 ☐ Yes 2 ☐ No — *Skip to item 171a, page 39*

e. How many times a year is the fee due? — 3580 _____ Times per year 12 ☐ Monthly

f. What is the average cost each . . . *(Billing period)*? — 3590 $ _____ . 00 *Skip to item 171a, page 39*

166a. On the mobile home (- - - -/and its lot) last year, what was the total cost of — property and real estate taxes, registration fees, and license fees? *(Include school taxes, special assessments, and any other real estate taxes.) (Exclude taxes past due from other years.) (Subtract any rebates.)* — 3520 $ _____ . 00

b. (Did the owner/Did you) receive a real estate property tax rebate last year? — 3524 1 ☐ Yes 2 ☐ No — *Skip to item 166d*

c. What was the amount of the property tax rebate? — 3526 $ _____ . 00

d. Do you own the land? — ~561↓ 2507 1 ☐ Yes — *Skip to item 166h* 2 ☐ No

e. Do you pay separate rent for the land? — 2511 1 ☐ Yes 2 ☐ No — *Skip to item 166h*

f. How many times a year is the (land/site) rent due? — 2512 _____ Times per year 12 ☐ Monthly

g. What is the cost each billing period? — 2513 $ _____ . 00 0 ☐ No cash rent 9997 ☐ Included in mobile home park fee or association fee

h. (Is the owner/Are you) required to pay any (additional) mobile home park fee? — 3550 1 ☐ Yes 2 ☐ No — *Skip to item 166k*

i. How many times a year is the fee due? — 3555 _____ Times per year 12 ☐ Monthly

j. What is the average cost each . . . *(Billing period)*? — 3600 $ _____ . 00

k. Are there (any/any other) required fees for utility hookups, mobile home association fees, and so forth? — ~561↓ 2517 1 ☐ Yes 2 ☐ No — *Skip to item 171a, page 39*

l. How many times a year are the fees due? — 2518 _____ Times per year 12 ☐ Monthly

m. What is the average cost each . . . *(Billing period)* for those fees? — 2519 $ _____ . 00 *Skip to item 171a, page 39*

FORM AHS-62 (12-9-85)

URE INTERVIEWS — Continued

167a. What were the real estate taxes last year for the (house/apartment) and its land? *(Include all connecting owned land. If multi-unit building, estimate share for sample unit. Include school taxes, special assessments, and any other real estate taxes.) (Exclude taxes past due from other years.) (Subtract any rebates.)* — 3520 $ _____ . 00

b. (Did the owner/Did you) receive a real estate property tax rebate last year? — 3524 1 ☐ Yes 2 ☐ No — *Skip to item 169a*

c. What was the amount of the property tax rebate? — 3526 $ _____ . 00

168. WASHINGTON USE ONLY

169a. (Is the owner/Are you) required to pay a homeowner's association fee? — 3570 1 ☐ Yes 2 ☐ No — *Skip to item 170a*

b. How many times a year is the fee due? — 3580 _____ Times per year 12 ☐ Monthly

c. What is the average cost each . . . *(Billing period)*? — 3590 $ _____ . 00 *Skip to item 171a, page 39*

170a. In some parts of the country, people own their homes but rent the land. (Does the owner of the unit/Do you) pay rent for the land? — 3610 1 ☐ Yes 2 ☐ No — *Skip to item 171a, page 39*

b. How many times a year is the land rent due? — 3630 _____ Times per year 12 ☐ Monthly

c. What does it cost each time? — 3640 $ _____ . 00

Notes

FORM AHS-62 (12-9-85)

Facsimile of the American Housing Survey Questionnaire: 1986-Continued

URE INTERVIEWS — Continued

Now I have some questions about utility costs. You may check your records if you wish.
When two or more utilities are billed together, try to determine the cost of each.

171a. In the past 12 months what was the average MONTHLY cost for electricity?

3670 $ _____ . 00 per month — *If "All electric home," mark "Not used" in items 171b and d without asking*

3680
1 ☐ Not used
2 ☐ Included in rent, site rent, condominium or other fee, etc.
3 ☐ Obtained free

b. In the past 12 months what was the average MONTHLY cost for gas?

(1)
3690 $ _____ . 00 per month, OR →

3700
1 ☐ Not used — *Skip to item 171d*
2 ☐ Included in rent, site rent, condominium or other fee
3 ☐ Obtained free

(2)
Billed with — *(Mark all that apply.)*
3710
1 ☐ Electricity
2 ☐ Fuel oil
3 ☐ Other fuel
4 ☐ Garbage and trash
5 ☐ Water and sewage

c. Is the gas from underground pipes or bottled gas?

3720
1 ☐ Underground pipes serving neighborhood
2 ☐ Bottled gas

d. In the past 12 months what was the total ANNUAL cost for fuel oil?

3730 $ _____ . 00 per year, OR →

3740
1 ☐ Not used
2 ☐ Included in rent, site rent, condominium or other fee
3 ☐ Obtained free

Billed with — *(Mark all that apply.)*
3750
1 ☐ Electricity
2 ☐ Gas
3 ☐ Other fuel
4 ☐ Garbage and trash
5 ☐ Water and sewage

e. In the past 12 months what was the total ANNUAL cost for wood, coal, kerosene, or any other fuel?

3760 $ _____ . 00 per year, OR →

3770
1 ☐ Not used
2 ☐ Included in rent, site rent, condominium or other fee
3 ☐ Obtained free

Billed with — *(Mark all that apply.)*
3780
1 ☐ Electricity
2 ☐ Gas
3 ☐ Fuel oil
4 ☐ Garbage and trash
5 ☐ Water and sewage

f. In the past 12 months what was the total ANNUAL cost for garbage and trash collection?

3790 $ _____ . 00 per year, OR →

3800
1 ☐ Not used
2 ☐ Included in real estate taxes, rent, site rent, condominium or other fee
3 ☐ Obtained free

Billed with — *(Mark all that apply.)*
3810
1 ☐ Electricity
2 ☐ Gas
3 ☐ Fuel oil
4 ☐ Other fuel
5 ☐ Water and sewage

g. In the past 12 months what was the total ANNUAL cost for water supply and sewage disposal?

3820 $ _____ . 00 per year, OR →

3830
2 ☐ Included in real estate taxes, rent, site rent, condominium or other fee
3 ☐ Obtained free

Billed with — *(Mark all that apply.)*
3840
1 ☐ Electricity
2 ☐ Gas
3 ☐ Fuel oil
4 ☐ Other fuel
5 ☐ Garbage and trash

172a. Check Item *(See Control Card Item 8b.)*
☐ Owned — *Skip to Item 174a, page 40*
☐ Rented or occupied without payment of cash rent — *Go to item 172b*

172b. *(See Item 127, page 29.)*
☐ Two-or-more unit building or two-or-more unit mobile home — *Ask Item 173a*
☐ All others — *Skip to Item 173b*

173a. Does either the owner or a resident manager live in the (building/complex)? *(Exclude staff who do only maintenance.)*
4400 1 ☐ Yes 2 ☐ No

b. What is the owner's name and address?
If don't know, ask —
Where do you send your rent?

~ B 67 ↓
Name *(Please print)*
Address *(Number, street)*
City State ZIP Code
Title: 1 ☐ Owner 2 ☐ Other
Location: 1 ☐ Home 2 ☐ Office

c. What is the (owner's/office's) telephone number?
Area code, number, extension
1 ☐ Home 2 ☐ Business

URE INTERVIEWS — Continued

174a. Housing size is important for analysis of other information from this survey. How many square feet are there in this (house/apartment)?
(Include basements and finished attics. Exclude unfinished attics, carports, and attached garages. Also exclude porches that are not protected from the elements/- - - -.)
(- - - -/Exclude the mobile home hitch.)

~ B 61 ↓
4600 _____ Square feet — *Go to item 175a, page 41*
0 ☐ Don't know — *Ask item 174b*

b. How many (floors/ stories) are there in this (house/apartment)?
(Include basements and finished attics /- - - -.)
(In apartments, floors refers only to the apartment itself.)

4610 _____ Number

c. *MARK OR ASK —*
Is the (house/apartment) a split level?
4620 1 ☐ Yes 2 ☐ No

d. What is the length and width of each floor of the (house/apartment)?
(Include basements and finished attics. Exclude unfinished attics, carports, and attached garages. Also exclude porches that are not protected from the elements/- - - -.)
(- - - -/Exclude the mobile home hitch.)
(Record dimensions of each room separately, if respondent is unable to give dimensions for the total floor size.)

	Rectangles or squares							
	First (a)		Second (b)		Third (c)		Fourth (d)	
	Length	Width	Length	Width	Length	Width	Length	Width
Basement								
1st floor of unit								
2nd floor of unit								
3rd floor of unit								
4th floor of unit								

4640 0 ☐ Don't know — *Skip to item 174h*

e. SKETCH *(If enough information is available, draw sketch of sample unit below.)*

OFFICE USE ONLY 4640 _____ Square feet

f. INSTRUCTION — *GO TO ITEM 175a, PAGE 41.*

g. Notes

h. Check Item *(See Item 127, page 29.)*
☐ One-unit building — detached
☐ One-unit mobile home . . . . .
} *Ask Item 174i.*
☐ All others — *Go to Item 175a, page 41.*

i. Because housing size is so important, I would like to measure the length and width of this house from the outside. May I do that after I finish the interview?
4650 1 ☐ Yes 2 ☐ No } *Go to Item 175a, page 41*

Facsimile of the American Housing Survey Questionnaire: 1986–Continued

NEIGHBORHOOD QUALITY SUPPLEMENT

NOTE — Ask all categories in item 175a before proceeding to item 175b.

NOTE — Ask item 175b only for those categories in item 175a which were answered "Yes."

175a. The following questions are concerned with specific aspects of your PRESENT neighborhood. Here is a list of conditions. Which, if any, does it have?		175b. Does the (Condition) bother you?	175c. Is it so objectionable that you would like to move from the neighborhood?
	~6 41↓		
(1) Street noise or heavy street traffic?	5640 1☐Yes 2☐No	3☐Yes — Ask c → 4☐No	5☐Yes 6☐No
(2) Streets or roads continually in need of repair, or open ditches?	5650 1☐Yes 2☐No	3☐Yes — Ask c → 4☐No	5☐Yes 6☐No
(3) Neighborhood crime?	5660 1☐Yes 2☐No	3☐Yes — Ask c → 4☐No	5☐Yes 6☐No
(4) Trash, litter, or junk in the (streets/roads), or on empty lots, or on properties in the neighborhood?	5670 1☐Yes 2☐No	3☐Yes — Ask c → 4☐No	5☐Yes 6☐No
(5) Houses or buildings in rundown condition?	5680 1☐Yes 2☐No	3☐Yes — Ask c → 4☐No	5☐Yes 6☐No
(6) Industries, businesses, stores, or other non-residential activities?	5690 1☐Yes 2☐No	3☐Yes — Ask c → 4☐No	5☐Yes 6☐No
(7) Odors, smoke, or gas?	5700 1☐Yes 2☐No	3☐Yes — Ask c → 4☐No	5☐Yes 6☐No

NOTE — If "Yes" was answered for one or more categories in item 175a, ask item 175b.

NOTE — Ask ALL categories in item 176a before proceeding to item 176b.

NOTE — Ask item 176b only for those categories in item 176a which were answered "No."

176a. The following questions are concerned with neighborhood services. Do you have —		176b. Is the (Service) so unsatisfactory that you would like to move from the neighborhood?
(1) Satisfactory police protection?	5710 1☐Yes 2☐No 3☐Don't know	4☐Yes 5☐No
(2) Satisfactory hospitals or health clinics?	5720 1☐Yes 2☐No 3☐Don't know	4☐Yes 5☐No

NOTE — If "No" was answered for one or more categories in item 176a, ask item 176b.

NEIGHBORHOOD QUALITY SUPPLEMENT — Continued

177a. Is there public transportation for this area?	5730 1☐Yes 2☐No — *Skip to item 178a*
b. Is it satisfactory?	5740 1☐Yes 2☐No 3☐Do not use
c. (Does anyone in the household /Do you) use public transportation at least once a week?	5750 1☐Yes 2☐No
178a. Do you have satisfactory neighborhood shopping, that is, grocery stores or drug stores?	5760 1☐Yes 2☐No 3☐Don't know } *Skip to item 179*
b. Are any of these stores within one mile of here?	5770 1☐Yes 2☐No

179. Check Item *(See Control Card items 11, 14, and 18.) (Mark first box that applies.)*

- ☐ URE interview — *Go to Control Card item 9a*
- ☐ No household member 16 years of age or less — *Skip to item 181, page 43*
- ☐ Household member 4 to 16 years of age — *Ask item 180a*
- ☐ Household members 3 years old or younger — *Skip to item 180b*

180a. (Does . . . /Do the children) attend a public school or a private school? *(Mark all that apply.)*	5780 1☐Public school (K—12) 2☐Private school (K—12) 3☐Other school (ungraded schools, special schools, preschools, early learning centers, etc.) 4☐Does not attend school
b. Is the public elementary school that children living at this address (attend/would attend) satisfactory? *(If more than one public elementary school, ask about the closest one to the sample unit.)*	5790 1☐Yes — *Skip to item 180d* 2☐No 3☐Don't know — *Skip to item 180d*
c. Is it so unsatisfactory that you would like to move from the neighborhood?	5800 1☐Yes 2☐No
d. Is that public elementary school within one mile of here?	5810 1☐Yes 2☐No

Notes

Facsimile of the American Housing Survey Questionnaire: 1986-Continued

NONRELATIVE INCOME

181. Check Item *(See Control Card items 13 and 18.)*

- ☐ Household contains people age 14 + NOT related to reference person — *Ask item 182a*
- ☐ All others — *Go to Control Card item 9a*

	~629↓	~630↓	~631↓	~632↓
Enter line number(s).	4660 Line number ☐☐	4660 Line number ☐☐	4660 Line number ☐☐	4660 Line number ☐☐
182a. I have a few questions that I would like to ask . . ., . . ., and . . . *(Names of nonrelatives).* Are they here now?	4670 1 ☐ Yes — *Skip to item 182c* 2 ☐ No — *Ask item 182b*	4670 1 ☐ Yes — *Skip to item 182c* 2 ☐ No — *Ask item 182b*	4670 1 ☐ Yes — *Skip to item 182c* 2 ☐ No — *Ask item 182b*	4670 1 ☐ Yes — *Skip to item 182c* 2 ☐ No — *Ask item 182b*
b. As I mentioned earlier, we are concerned about housing costs compared to income. What is your estimate of . . .'s total income before deductions in the last 12 months?	4680 $ _____ . 00 0 ☐ None *(If unable to estimate, ask best time to reach nonrelative by telephone. Ask item 182c of nonrelatives who are here, and then go to Control Card item 9a.)*	4680 $ _____ . 00 0 ☐ None *(If unable to estimate, ask best time to reach nonrelative by telephone. Ask item 182c of nonrelatives who are here, and then go to Control Card item 9a.)*	4680 $ _____ . 00 0 ☐ None *(If unable to estimate, ask best time to reach nonrelative by telephone. Ask item 182c of nonrelatives who are here, and then go to Control Card item 9a.)*	4680 $ _____ . 00 0 ☐ None *(If unable to estimate, ask best time to reach nonrelative by telephone. Ask item 182c of nonrelatives who are here, and then go to Control Card item 9a.)*
c. *(Introduce yourself, then say:)* **I have been asking . . . a few questions about this building. One of the main housing problems today is the cost of housing compared to income. What was your income before deductions in the past 12 months?**	4680 $ _____ . 00 0 ☐ None *Go to next nonrelative. If none, go to Control Card item 9a.*	4680 $ _____ . 00 0 ☐ None *Go to next nonrelative. If none, go to Control Card item 9a.*	4680 $ _____ . 00 0 ☐ None *Go to next nonrelative. If none, go to Control Card item 9a.*	4680 $ _____ . 00 0 ☐ None *Go to next nonrelative. If none, go to Control Card item 9a.*

Notes

INTERVIEWER OBSERVATION

183a. How many stories are in the building, including the basement? *(If split level, count greatest number of stories on top of each other.)* ~609↓

4780 _____ Stories in building (If 1 – 20)
OR
21 ☐ 21 or more

b. What is the condition of the light fixtures in the public halls?

4790
1 ☐ No public halls
2 ☐ All in working order
3 ☐ Some in working order
4 ☐ None in working order
5 ☐ No light fixtures
6 ☐ Fixtures turned off, unable to determine if working, not obviously broken

c. How many stories are there from main entrance of building to main entrance of sample unit?

4800 _____ Stories up or down to home
0 ☐ Same floor

d. Is there a passenger elevator on this floor?

4810
1 ☐ No elevator
2 ☐ At least one working elevator
3 ☐ All elevators not working

e. Are there loose, broken, or missing steps on any common stairways inside this building or attached to this building?

4820
1 ☐ No common stairways — *Skip to item 183g*
2 ☐ Yes
3 ☐ No

f. Are all railings on the common stairways firmly attached?

4830
1 ☐ No stair railings
2 ☐ Yes
3 ☐ No

g. What is the external condition of the building that contains the sample unit, as visible from front of building or roadway?

(Mark all that apply.)

4840
1 ☐ Sagging roof
2 ☐ Missing roofing material
3 ☐ Hole in roof
4 ☐ Could not see roof
} Roof

5 ☐ Missing bricks, siding, or other outside wall material
6 ☐ Sloping outside walls
} Walls

4850
7 ☐ Boarded up window(s)
8 ☐ Broken window(s)
9 ☐ Bars on window(s)
} Windows

4860
10 ☐ Foundation crumbling or has open crack or hole
11 ☐ Could not see foundation
} Foundation

OR

4870
12 ☐ Observed, but no listed conditions for roofs, walls, windows, or foundations

OR

13 ☐ Unable to observe

h. How many mobile homes are in the group? *(Including sample mobile home)*

4880 _____ Exact number (If 1 – 20)
OR
21 ☐ 21 or more
0 ☐ Sample unit not a mobile home

Notes

Facsimile of the American Housing Survey Questionnaire: 1986–Continued

INTERVIEWER OBSERVATION — Continued

The items on this page concerns the area within 300 feet from the front entrance of the building in which sample unit is located.

184a. Which of these are within 300 feet of building containing the sample unit?

(Exclude this building.)

(Mark all that apply.)

4890
- 1 ☐ Single-family, detached house(s)
- 2 ☐ Single-family, attached house(s) or low-rise (1 – 3 story) residential multiunit building(s)
- 3 ☐ Mid-rise (4 – 6 story) residential multiunit building(s)
- 4 ☐ High-rise (7 + story) residential multiunit building(s)
- 5 ☐ Mobile home(s) (exclude campers)
- 6 ☐ Commercial, institutional, industrial building(s)

4900
- 7 ☐ Residential parking lot(s)
- 8 ☐ Body of water
- 9 ☐ Open space, park, woods, farm, or ranch

4910
- 10 ☐ 4 + lane highway, railroad, or airport
- 11 ☐ Other – *Specify* _____
- 12 ☐ Could not observe

b. What is the predominant age of residential buildings within 300 feet?

(Exclude this building.)

4920
- 1 ☐ Older than sample unit
- 2 ☐ About the same
- 3 ☐ Newer than sample unit
- 4 ☐ Very mixed
- 5 ☐ No other residential buildings

c. Are any buildings vandalized, or interior exposed to the elements?

(Exclude this building.)

4930
- 1 ☐ Yes, only one vandalized or exposed
- 2 ☐ Yes, more than one
- 3 ☐ None vandalized or exposed
- 4 ☐ No other buildings within 300 feet – *Skip to item 184e*

d. Are there bars on windows of buildings in area?

(Exclude this building.)

4940
- 1 ☐ Yes, only one building with bars
- 2 ☐ Yes, more than one
- 3 ☐ No bars on windows

e. What is the condition of streets?

4950
- 1 ☐ Major repairs needed
- 2 ☐ Minor repairs needed
- 3 ☐ No repairs needed
- 4 ☐ No streets within 300 feet

f. Is there trash, litter, or junk in streets, roads, empty lots, or on any properties?

(Include this building.)

4960
- 1 ☐ Major accumulation
- 2 ☐ Minor accumulation
- 3 ☐ None

INTERVIEW COMPLETED

FORM AHS-62 (12-9-85)

Notes

FORM AHS-62 (12-9-85)

Facsimile of the American Housing Survey Questionnaire: 1986-Continued

Notes

FORM AHS-62 (12-8-86)

185. Check Item — Regular Occupied *(See item 121i, page 28)*; URE Occupied *(See item 174i, page 40)*

☐ "Yes" marked — *Go to item 186 — If callback required, mark item 10, page 1*

☐ "No" marked or blank — *Fill observation items on pages 44 and 45*

UNIT MEASUREMENT

186. Obtain the measurements (length and width) of each story of the unit. Draw sketch (showing dimensions) in area below. Include basements and finished attics. Exclude unfinished attics, carports, attached garages, and porches that are not protected from the elements.

a. SKETCH

OFFICE USE ONLY 4970 _____ Square feet

b. *ENTER DIMENSIONS HERE.*

	Rectangles or squares							
	First (a)		Second (b)		Third (c)		Fourth (d)	
	Length	Width	Length	Width	Length	Width	Length	Width
Basement								
1st floor of unit								
2nd floor of unit								
3rd floor of unit								
4th floor of unit								

c. *Describe characteristics of the sample unit that would help to determine total number of square feet such as ranch, cape cod, split level, etc.*

Dimensions —

☐ Do not include a garage

☐ Include a garage for —

☐ One car

☐ Two cars

☐ Three or more cars

d. *FILL OBSERVATION ITEMS ON PAGES 44 AND 45.*

FORM AHS-62 (12-8-86)

★U.S. GOVERNMENT PRINTING OFFICE: 1986--645-042/20048

Facsimile of the American Housing Survey Control Card: 1986

PGM 2

1 PSU | Segment | Serial | Sample | Panel or Check digit

2a SEGMENT
- ☐ Unit
- ☐ Area
- ☐ Permit
- ☐ Special Place

2b EXTRA UNIT Original unit serial number

2c Sheet _____ Line _____

3a ADDRESS (Sheet _____, Line _____)

PLACE | STATE | ZIP CODE

3b *(Ask every survey.)* **What is the exact address?** *(Make corrections to address above.)*

3c 1☐ 2☐ 3☐ 4☐ 5☐

3d Special place name | **3e** Type code | **3f** Sample number

INTRODUCTION

OCCUPIED HOUSEHOLD: Hello. I am ... from the United States Bureau of the Census. Here is my identification card. We are taking a survey of housing in the United States. I have some questions I would like to ask you. Did you receive our letter? *If prior year interview, ask:* **Is this the** *(Last name of reference person)* **household?**

VACANT INTERVIEW: Hello. I am ... from the United States Bureau of the Census. Here is my identification card. We are taking a survey of housing in the United States. I have some questions about *(Read address)*. **Here is a letter which provides some information about the survey.**

OMB No. 2528-0016

FORM AHS-61 (11-19-86)

U.S. DEPARTMENT OF COMMERCE BUREAU OF THE CENSUS

CONTROL CARD
AMERICAN HOUSING SURVEY

NOTICE — All information which would permit identification of the individual will be held in strict confidence by law, under U.S. Code, title 13, section 9a. It may be seen only by sworn Census employees and may be used only for statistical purposes.

AREA SEGMENTS ONLY

4 Year built
- ☐ Ask first visit
- ☐ Do NOT ask

Was this structure built before April 1, 1980, or after?
- ☐ Before 4-1-80 — Continue interview
- ☐ After 4-1-80 — End interview

4a Coverage questions
- ☐ Ask items marked
- ☐ Do NOT ask

4b ☐ Are there any occupied or vacant apartments besides (your own/that one) on the same floor? Yes — *Fill Table X* / No

4c ☐ Is there any other building on the property for people to live in — either occupied or vacant? Yes — *Fill Table X* / No

Survey year				

LAND USE — *Follow instructions for box that is marked.*

5a
1 ☐ URBAN — *Go to item 6*
2 ☐ RURAL
- Reg. units and SP. PL. units coded 85 – 88 in item 3a — *Go to item 5b*
- SP. PL. units not coded 85 – 88 in item 3a — *Mark "NO" in item 5b without asking, then go to item 6.*

5b During the past 12 months did people at codes, livestock, and other farm products from this place amount to $1,000 or more?

	Survey year				
	1	2	3	4	5
Yes	1	1	1	1	1
No	2	2	2	2	2

6 STATUS OF CONTROL NUMBER

	Survey year 1	2	3	4	5
Control number in sample last enumeration period	1	1	1	1	1
Control number in sample for first time this enumeration period — *Mark reason for adding control number below*					
New construction	2	2	2	2	2
Mobile home moved in	3	3	3	3	3
House moved in	4	4	4	4	4
Unit resulted from structural conversion	5	5	5	5	5
Conversion of nonresidential unit	6	6	6	6	6
Sample redesign	7				
Other — *Specify* _____	8	8	8	8	8
OFFICE USE ONLY					

CLASSIFICATION OF LIVING QUARTERS

7a CHECK ITEM

	Survey year 1	2	3	4	5
Unit NOT in a special place	1	1	1	1	1
Unit in a special place — *Refer to Table A in part C of manual. Skip to item 7c and mark the appropriate box.*	2	2	2	2	2

7b ACCESS — *Mark or ask:*

Does *(Address in item 3a)* **have direct access either from the outside or through a common hall?**

	Survey year 1	2	3	4	5
Yes, direct	1	1	1	1	1
No, through another unit — Not a separate unit; combine with unit through which access is gained. Apply merged unit procedures if appropriate	2	2	2	2	2

7c *Mark or ask:* **Is** *(Address in item 3a)* **a house, an apartment, a mobile home, or some other type of residence?**

	Survey year 1	2	3	4	5
HOUSING UNIT					
House, apartment, flat	1	1	1	1	1
Mobile home with NO permanent room added	2	2	2	2	2
Mobile home WITH one or more permanent rooms added	3	3	3	3	3
HU in nontransient hotel, motel, etc.	4	4	4	4	4
HU, permanent in transient hotel, motel	5	5	5	5	5
HU in rooming house	6	6	6	6	6
Boat or recreational vehicle	7	7	7	7	7
Tent, cave, or railroad car	8	8	8	8	8
HU not specified above — *Specify* _____	9	9	9	9	9
OTHER UNIT *(Treat as Type B noninterview. Mark and go to AHS-63.)*					
Quarters not HU in rooming or boarding house	10	10	10	10	10
Student quarters in college dormitory	11	11	11	11	11
Unoccupied site for mobile home, trailer, or tent	12	12	12	12	12
Unit not permanent in transient hotel, motel, etc.	13	13	13	13	13
OTHER unit not described above — *Specify* _____	14	14	14	14	14

8a CHECK ITEM

	Survey year 1	2	3	4	5
Occupied — *Go to item 8b*	1	1	1	1	1
Not occupied — *Go to AHS-63*	2	2	2	2	2

8b TENURE

Is this (house/apartment) — *(Read answer categories until a "Yes" reply is received.)*

	Survey year 1	2	3	4	5
Owned or being bought by someone in your household?	1	1	1	1	1
Rented for cash?	2	2	2	2	2
Occupied without payment of cash rent?	3	3	3	3	3

8c *SKIP TO ITEM 11. (If Type A, go to AHS-62.)*

9

Survey year	Date completed 9a Month	Day	Year	Interviewer code 9b	Interview status 9c Reg. Occ.	URE Occ.	VAC	Noninterview (Enter code)	Line number of respondent (For Vacant Interviews, use the codes below.) 9d	OFFICE USE ONLY 9e	9f	I may have to clarify something with you after checking my work. Is there a telephone on which you can be reached? 9g	What is the number? 9h Area code	Number	Mark (X) if unlstd./ref.	What is the best time to reach you? 9i Time
Prior years					1	2	3	4								
					1	2	3	4								
					1	2	3	4								
1					1	2	3	4	89 — Manager			1☐ Yes 2☐ No — *Skip to i*			☐ Unlisted ☐ Refused	a.m. p.m.
2					1	2	3	4	90 — Owner			1☐ Yes 2☐ No — *Skip to i*			☐ Unlisted ☐ Refused	a.m. p.m.
3					1	2	3	4	91 — Landlord/Landlady			1☐ Yes 2☐ No — *Skip to i*			☐ Unlisted ☐ Refused	a.m. p.m.
4					1	2	3	4	92 — Rental/Real Estate Agent			1☐ Yes 2☐ No — *Skip to i*			☐ Unlisted ☐ Refused	a.m. p.m.
5					1	2	3	4	93 — Neighbor			1☐ Yes 2☐ No — *Skip to i*			☐ Unlisted ☐ Refused	a.m. p.m.
									94 — Observation							
									95 — Other							

REG./URE INTERVIEW

Determine if unit measurement required.

Fill Check Item on back page of questionnaire.

TYPE A NONINTERVIEW

Fill observation items on questionnaire.

VACANT INTERVIEW

Fill Item 29 on page 3.

Fill observation items on questionnaire.

NOTES

Facsimile of the American Housing Survey Control Card: 1986–Continued

PGM 3 — UPDATE EVERY SURVEY — Page 2

10 Line number

11 HOUSEHOLD ROSTER
SUBSEQUENT INTERVIEW OF HOUSEHOLD — Skip to item 12b below.
FIRST INTERVIEW OF HOUSEHOLD — Ask item 11.
What are the names of all persons living or staying here? Start with the name of the person or one of the persons who (owns/rents) this home.
Enter names below — last name first, then ask item 12a below.

GO TO ITEM 12

13 RELATIONSHIP TO REFERENCE PERSON
If necessary, ask:
What is . . .'s relationship to (Reference person)?
Examples:
Reference person, husband, wife, son, daughter-in-law, partner, lodger, lodger's wife, etc.
(Enter Code) — Survey year 1 2 3 4 5

14 HOUSEHOLD MEMBER
Does . . . usually live here?
If "No," probe for URE.
If "No," STOP questions on this person.
If "No," for all persons, go to AHS-22.
Yes / No

GO TO ITEM 15a

16 *Enter Line Number of Parent Listed* *(Enter two digits)*

17 OWNER/RENTER
In whose name is this home (owned/rented)?
Mark (X) all lines that apply.
Survey year 1 2 3 4 5

18 BIRTH DATE/AGE
a. What is . . .'s date of birth?
Enter two digit month, day, and year.
Examples: 01-20-63, 12-01-24
Verify age using flashcard.
b. . . . is now *(Read age)* **years old.**
Is that correct?
Birthday (a): Mo. Day Year
Age (b) — Survey year 1 2 3 4 5

19 SEX
Ask if necessary.
Is . . . male or female?
Circle 1 for Male and 2 for Female.
Male / Female

20 RACE
What is the race of each person in this household?
If needed, show flashcard.
1 White
2 Black
3 American Indian, Aleutian, Eskimo
4 Asian or Pacific Islander
5 Other — *Specify*
(Enter code)

21 ORIGIN
Is anyone living here Hispanic or Spanish American?
If "Yes," ask who and mark "Yes."
Mark "No" for all others.
Yes / No

UPDATE EVERY SURVEY FOR PERSONS 14 YEARS OF AGE OR OLDER

22 MARITAL STATUS
Is . . . now —
1 Married?
2 Widowed?
3 Divorced?
4 Separated?
OR has . . .
5 Never been married?
(Enter code) — Survey year 1 2 3 4 5

23 *Enter Line Number of Spouse Listed* *(Enter two digits)*

24 EDUCATION
What is the highest grade or year of regular school . . . has ever completed?
00 Never attended or preschool or kindergarten only
01-12 1st grade through 12th grade
21-24 1st–4th year of college
25 1 year of graduate school
28 2 or more years of graduate school
(Enter code) — Survey year 1 2 3 4 5

25 MOBILITY
When did . . . move to this (home/site)?
If mother lived here when person was born, enter "XX."
19__

26 *Ask only for those who moved in after 1979.* **What month was that?** *(Enter two digits)*

27 CHANGES IN HOUSEHOLD COMPOSITION
Continue in notes if necessary.
Enter status and date discovered, for example:
Added 8/85
Left 8/85
Returned 8/85
Deceased 8/85
Line No.

GO TO AHS 62

Line number	Roster	Relationship	Survey year 1	2	3	4	5	Yes	No	Enter Line Number of Parent Listed	Survey year 1	2	3	4	5	Birthday (a) Mo.	Day	Year	Age (b) Survey year 1	2	3	4	5	Male	Female	Race	Yes	No	Survey year 1	2	3	4	5	Enter two digits	Survey year 1	2	3	4	5	Mobility	Enter two digits	Line No.	Changes
01								1	2															1 M	2 F		1	2											19__		01	
02								1	2															1 M	2 F		1	2											19__		02	
03								1	2															1 M	2 F		1	2											19__		03	
04								1	2															1 M	2 F		1	2											19__		04	
05								1	2															1 M	2 F		1	2											19__		05	
06								1	2															1 M	2 F		1	2											19__		06	
07								1	2															1 M	2 F		1	2											19__		07	
08								1	2															1 M	2 F		1	2											19__		08	
09								1	2															1 M	2 F		1	2											19__		09	
10								1	2															1 M	2 F		1	2											19__		10	
11								1	2															1 M	2 F		1	2											19__		11	
12								1	2															1 M	2 F		1	2											19__		12	
13								1	2															1 M	2 F		1	2											19__		13	
14								1	2															1 M	2 F		1	2											19__		14	
15								1	2															1 M	2 F		1	2											19__		15	

GO TO AHS 62

HOUSEHOLD ROSTER COVERAGE

12a FIRST INTERVIEW OF HOUSEHOLD
I have listed . . . *(Read names from item 11).*
Have I missed —

	Survey year 1	2	3	4	5
— any babies or small children?	Y N	Y N	Y N	Y N	Y N
— anyone who usually lives here but is away now — traveling, at school, or in the hospital?	Y N	Y N	Y N	Y N	Y N
— any lodgers, boarders, or persons you employ who live here?	Y N	Y N	Y N	Y N	Y N
— anyone else staying here?	Y N	Y N	Y N	Y N	Y N

If "Yes," ASK name and record in item 11.
GO to item 13 above.

12b SUBSEQUENT INTERVIEWS OF HOUSEHOLD
I have listed . . . *(Read names from item 11).*
Are all of these persons still living or staying here?
If "No," ASK item 12c.
If "Yes," ASK item 12d.

Survey year 2	3	4	5
Y N	Y N	Y N	Y N

12c Who no longer lives here?
For each person who has left the household, line through line number in item 10; fill item 27; then ask item 12d.

12d Is anyone else living or staying here, including —

	Survey year 2	3	4	5
— any babies or small children?	Y N	Y N	Y N	Y N
— anyone who usually lives here but is away now — traveling, at school, or in the hospital?	Y N	Y N	Y N	Y N
— any lodgers, boarders, or persons you employ who live here?	Y N	Y N	Y N	Y N
— anyone else staying here?	Y N	Y N	Y N	Y N

If "Yes," ASK name and record in item 11 and FILL item 27.
GO to item 13 above.

15a Unit is:
NOT in a special place — *GO to item 15b* . . . . . .
In a special place — *GO to item 16* . . . . . .

15b *Ask if not apparent.*
Do all the persons in this household live or eat together?
Yes . . . . . .
No — *Fill Table X for the person or group of persons that does not live or eat with the reference person. Then continue with item 15c.* . . . . . .

15c *Ask if not apparent.*
Does any other household on the property live or eat with this household?
Yes — *Redefine this unit to include space occupied by all persons who live or eat together (apply merged unit procedures if appropriate). Then GO to item 16* . .
No — *GO to item 16* . . . . . .

Survey year 1 2 3 4 5

NOTES

FORM AHS-61 (11-19-85)

Facsimile of the American Housing Survey Control Card: 1986–Continued

Page 3

NOTES

FORM AHS-81 (11-19-85)

Facsimile of the American Housing Survey Control Card: 1986–Continued

28 OWNER/AGENT TRANSCRIPTION — *If the sample unit is not owner occupied, transcribe the name, address, and telephone number of the owner/agent from the questionnaire.*

Survey year	Name	Address (Number, street, city, state, ZIP Code)	Telephone	
			Area code	Number
1				
2				
3				
4				
5				

29 *For Vacant Interviews, enter respondent information below.*

Survey year	Name	Address (Number, street, city, state, ZIP Code)
1		
2		
3		
4		
5		

NOTES

TABLE X — LIVING QUARTERS DETERMINATION AT LISTED ADDRESS

ADDRESS OF ADDITIONAL LIVING QUARTERS *If already listed, enter sheet and line number below and stop Table X.* *Otherwise, enter basic address and unit address, if any, OR description or location.* (1)	LOCATION OF UNIT Is this unit in a special place? (2)	SEPARATENESS AND ACCESS **Do the occupants or intended occupants of** *(Address in column (1))* **live and eat separately from all other persons on the property?** (3)	SEPARATENESS AND ACCESS **Does** *(Address in column (1))* **have direct access either from the outside or through a common hall?** (4)	CLASSIFICATION N — Not a separate unit (include on this control card) HU / OT — Separate unit. (Do not include on this control card.) Go to the appropriate segment type column for interviewing instructions. (5)	UNIT SEGMENTS Is this unit within the specific address (basic plus unit if any), or within the same space of the original sample unit? (6)	AREA SEGMENTS Is this unit within the segment boundaries? (7)	SPECIAL PLACE SEGMENTS Is this unit within the specific address (basic plus unit, if any) of the original sample unit? (8)	PERMIT SEGMENTS Is this unit — • within the specific address (basic plus unit, if any) of the original sample unit AND • within the same structure as the original sample unit? (9)
Sheet ____ Line ____	☐ Yes — *SKIP to column (5) and mark according to Table A in Part C of manual* ☐ No	☐ Yes ☐ No — *Mark "N" box in column (5)*	☐ Yes — *Mark "HU" box in column (5)* ☐ No — *Mark "N" box in column (5)*	☐ N — STOP Table X — *Continue interview with original unit* ☐ HU / ☐ OT — *Fill column (6), (7), (8), or (9) as appropriate*	☐ Yes — *Interview as an EXTRA unit* ☐ No — *Do not interview*	☐ Yes — *Interview as an EXTRA unit* ☐ No — *Do not interview*	☐ Yes — *Interview as an EXTRA unit* ☐ No — *Do not interview*	☐ Yes — *Interview as an EXTRA unit* ☐ No — *Do not interview*
Sheet ____ Line ____	☐ Yes — *SKIP to column (5) and mark according to Table A in Part C of manual* ☐ No	☐ Yes ☐ No — *Mark "N" box in column (5)*	☐ Yes — *Mark "HU" box in column (5)* ☐ No — *Mark "N" box in column (5)*	☐ N — STOP Table X — *Continue interview with original unit* ☐ HU / ☐ OT — *Fill column (6), (7), (8), or (9) as appropriate*	☐ Yes — *Interview as an EXTRA unit* ☐ No — *Do not interview*	☐ Yes — *Interview as an EXTRA unit* ☐ No — *Do not interview*	☐ Yes — *Interview as an EXTRA unit* ☐ No — *Do not interview*	☐ Yes — *Interview as an EXTRA unit* ☐ No — *Do not interview*

FORM AHS-61 (11-18-85)

Appendix B. Source and Accuracy of the Data

SAMPLE DESIGN App-39
American Housing Survey metropolitan sample . App-39
Designation of AHS-MS sample housing units for the 1986 survey App-40
1986 AHS-MS original sample selection for the 1970-based areas sample of the metropolitan areas App-40
Sample selection for the AHS-MS Coverage Improvement Program App-42
1986 AHS-MS sample reduction and sample reinstatement App-42
AHS-MS sample selection for the 1980-based area sample of the metropolitan areas App-42

ESTIMATION App-44
1986 housing inventory App-44
Type M noninterview adjustment App-44
Type A noninterview adjustment App-44
Ratio estimation procedure (1970-based permit-issuing universe) App-44
Ratio estimation procedure (1980-based permit-issuing universe) App-45

ACCURACY OF THE ESTIMATES App-46
Nonsampling errors App-46
AHS-MS content errors App-46
Coverage errors App-47
Rounding errors App-47
Sampling errors for the AHS-MS App-47
Illustration of the use of the standard error tables App-48
Differences App-49
Illustration of the computation of the standard error of a difference App-49
Medians App-49
Illustration of the computation of the 90-percent confidence interval of a median App-50
Standard error tables App-51

SAMPLE DESIGN

American Housing Survey metropolitan sample. The estimates for each of the 11 metropolitan areas in this report are based on data collected from the 1986 American Housing Survey metropolitan sample (AHS-MS), which was conducted by the Bureau of the Census acting as collection agent for the Department of Housing and Urban Development.

The sample areas covered for metropolitan areas that remained in the AHS sample after survey year 1983 are consistent with the 1983 Office of Management and Budget (OMB) definitions of a metropolitan statistical area (MSA), consolidated metropolitan statistical area (CMSA), or primary metropolitan statistical area (PMSA). In some instances, a given metropolitan area is a combination of primary metropolitan statistical areas and will be referred to as PMSA's. In addition to adding new areas to some metropolitan samples to comply with the 1983 definitional changes, some new metropolitan areas have been added. Thus, each of the 1986 metropolitan areas will fall into one of two categories:

a. Areas of the same geographic area as defined for surveys prior to 1984 (i.e., areas in which the 1970 OMB definition of a standard metropolitan statistical area is the same as the 1983 MSA, PMSA, or CMSA definition, 1970-based area)— Anaheim-Santa Ana, CA PMSA; Cincinnati, OH-KY-IN PMSA; and Riverside-San Bernardino-Ontario, CA PMSA.

b. Areas consisting of new area in addition to the 1970-based area—Denver CO, CMSA; Kansas City, MO-KS CMSA; Miami-Ft. Lauderdale, FL CMSA; New Orleans, LA MSA; Pittsburgh, PA CMSA; Portland, OR-WA CMSA; Rochester, NY MSA; and San Antonio, TX MSA.

The metropolitan areas selected for the 1986 AHS-MS are interviewed on a rotating basis once every 4 years. Each metropolitan area had an expected sample size of 4,250 housing units, uniformly distributed throughout nine panels (panels 4 through 12). Because of budget constraints, panels 4 and 5 were dropped from sample in all metropolitan areas, and interviewing took place from June 1986 to December 1986. As a result, the expected sample sizes were lower than the original goal of 4,250 units.

Table 1 on page App-51 summarizes the data on interviews for AHS-MS and AHS-National in 1986. In these metropolitan areas, 35,361 AHS-MS housing units were eligible for interview. Of these sample housing units, 1,398 interviews were not obtained because, for occupied sample units, the occupants refused to be interviewed, were not at home after repeated visits, or were unavailable for some other reason; or, for vacant units, no informed respondent could be found after repeated visits. In addition to the AHS-MS housing units eligible for interview, 837

AHS-MS units were visited but were not eligible for interview because they were condemned, unfit, demolished, converted to group quarters use, etc.

Designation of AHS-MS sample housing units for the 1986 survey. The sample housing units designated to be interviewed in the 1986 survey consisted of the following categories, which are described in the following sections.

Housing units that were in the 1970-based area include the following:

a. All sample housing units that were interviewed in the previous survey and remained in sample after the 1986 reduction. This sample includes housing units that were selected as part of the 1976-1981 Coverage Improvement Program. These Coverage Improvement cases represented most of the housing units that, until these procedures were implemented, did not have a chance of selection.

b. All sample housing units that were type A noninterviews (i.e., units eligible to be interviewed) or type B noninterviews (i.e., units not eligible for interview at the time of the survey but which could become eligible in the future) in the previous survey and remained in sample after the 1986 reduction. (For a list of reasons for type A noninterviews, see the facsimile of the 1986 AHS questionnaire, page App-11.)

c. All sample housing units selected from a listing of new residential construction building permits issued since the previous survey that remained in sample after the 1986 reduction. This sample represented the housing units built in permit-issuing areas since the previous survey.

d. All sample housing units that were added since the previous survey in sample segments from the nonpermit universe that remained in sample after the 1986 reduction. This sample represented additions to the housing inventory since the previous survey in nonpermit-issuing areas.

e. In the Denver, CO CMSA; Kansas City, MO-KS CMSA; New Orleans, LA MSA; Portland, OR-WA CMSA; Rochester, NY MSA; and San Antonio, TX MSA, all housing units selected from the 1980 Census of Population and Housing.

Housing units within new areas added to the metropolitan area in 1980:

a. All housing units selected from the 1980 Census of Population and Housing.

b. All housing units that were selected from a list of new residential construction building permits. This sample represented the housing units built in permit-issuing areas since the 1980 census.

c. All sample housing units that were selected in sample segments added from the nonpermit universe. This sample represents units enumerated in the 1980 census as well as additions to the housing inventory in nonpermit-issuing areas since the 1980 census.

The following table shows the percent of the AHS-MS old construction sample that is 1970-based and 1980-based for each metropolitan area:

Metropolitan area	Percent 1970-based area	Percent 1980-based area
Anaheim-Santa Ana, CA PMSA	100.0	0.0
Cincinnati, OH-KY-IN PMSA	100.0	0.0
Denver, CO CMSA	97.6	2.4
Kansas City, MO-KS CMSA	91.0	9.0
Miami-Ft. Lauderdale, FL CMSA	63.3	36.7
New Orleans, LA MSA	95.2	4.8
Pittsburgh, PA CMSA	94.3	5.7
Portland, OR-WA CMSA	94.8	5.2
Rochester, NY MSA	91.1	8.9
San Antonio, TX MSA	95.4	4.6
Riverside-San Bernardino-Ontario, CA PMSA	100.0	0.0

1986 AHS-MS original sample selection for the 1970-based area sample of the metropolitan areas. The 1986 AHS-MS original sample for the 1970-based area of the metropolitan areas that were 100-percent permit-issuing in 1970 was selected from two frames: (a) housing units enumerated in the 1970 Census of Population and Housing in areas under the jurisdiction of permit issuing areas (the 1970-based permit-issuing universe), and (b) housing units constructed in permit-issuing areas since the 1970 census (the 1970-based new construction universe).

In addition, the sample for those metropolitan areas that were not 100-percent permit-issuing in 1970 included a sample selected from a third frame: housing units located in areas not under the jurisdiction of permit-issuing offices (the 1970-based non-permit universe).

In 1970, the Anaheim-Santa Ana, CA PMSA; Miami-Ft. Lauderdale, FL CMSA; and Riverside-San Bernardino-Ontario, CA PMSA, were the only metropolitan areas that were 100-percent permit-issuing.

Sampling operations, described in the following paragraphs, were performed separately within the central city and balance, using the 1970 OMB definitions of the central city of each metropolitan area for each of the sample frames. The overall sampling rate used to select the sample for each metropolitan area was determined by the size of the sample. Each metropolitan area had a sampling rate about the same for the central city and the balance, since the sample was distributed proportionately between the two, according to the corresponding distribution of total housing units.

Sample from the 1970-based permit-issuing universe. The major portion of the sample in each of the metropolitan areas was selected from a file that represented the 20-percent sample of housing units enumerated in permit-issuing areas of the metropolitan areas during the 1970 Census of Population and Housing. This file contained records for occupied housing units, vacant housing units, and housing units in certain special places or group quarters. Sampling operations were done separately for the special place and group quarters records and for the occupied and vacant housing unit records. Before the sample was selected from the occupied and vacant housing unit records, the records were stratified by race of the head of household (non-Black/Black), and the vacant records were stratified into four categories pertaining to the value or rent associated with the vacant housing units. The occupied housing unit records were further stratified so that each unit was assigned to 1 of 50 strata according to its tenure (owner/renter), family size, and family income category as illustrated by the following table:

Family income	Tenure									
	Owner family size					Renter family size				
	1	2	3	4	5+	1	2	3	4	5+
Under $3,000										
$3,000 to $5,999										
$6,000 to $9,999										
$10,000 to $14,999										
$15,000 and over										

Thus, the occupied housing unit records from the permit-issuing universe were assigned to 1 of 100 strata for either the central city or for the balance, and the vacant housing unit records were assigned to 1 of the 4 vacant strata for either the central city or for the balance of the metropolitan areas. A sample selection procedure was then instituted that would produce one-half of the desired sample. However, whenever a record was selected to be in sample, the housing unit record adjacent to it on the file was also selected to be in sample, thereby insuring the necessary designated sample size.

Before the sample was selected from the group quarters and special place records, the records were stratified by census tract and census enumeration district (ED) within the central city and within the balance of the metropolitan areas. A sample of special place records was then selected by a procedure that produced one-quarter of the desired sample size. However, at the time of the survey, the housing units at each of the special places were listed and subsampled at a rate that produced an expected four sample units, thereby insuring the necessary designated sample size.

Sample from the 1970-based new construction universe. The second frame from which the metropolitan area sample was selected was a list of new construction building permits issued since 1970 (i.e., the new construction universe). The sample selection from the list of new construction building permits was an independent operation within the metropolitan area. Under clerically selected procedures, the list of permits was stratified by the date the permits were issued, and clusters of an expected four (usually adjacent) housing units were formed. These clusters were then sampled for inclusion at the overall sampling rate. In February 1984, the new construction sampling operation for the 1970-based and 1980-based areas were combined into one computerized system. The universe sampled in the computerized system will be referred to in the estimation section as the 1980-based permit universe. Under these procedures, prior to sample selection, the list of permits was stratified by the date of issue, State, 1980 central city and balance, county or minor civil division, and permit office. Clusters of an expected four (usually adjacent) housing units were formed. These clusters were then sampled for inclusion at twice the overall sampling rate. The housing units within each of the clusters were then subsampled so that two of the four housing units originally selected were kept in sample.

Sample from the 1970-based nonpermit universe. For those metropolitan areas that were not 100-percent permit-issuing, the remainder of the AHS-MS sample was selected from a frame consisting of areas not under the jurisdiction of permit-issuing offices (i.e., the nonpermit universe). The first step in the sampling operation for the nonpermit universe was the selection of a sample of census enumeration districts. Prior to this sample selection, the ED's were stratified by census tract within the central city and within the balance of the metropolitan area. The probability of selection of an ED was proportionate to the following:

$$\frac{\text{Number of housing units in 1970 census ED} + \dfrac{\text{Group quarters population in 1970 census ED}}{3}}{4}$$

The sample ED's were then divided into segments (i.e., small land areas with well-defined boundaries having an expected size of four, or a multiple of four, housing units). At the time of the survey, those segments that did not have an expected size of four were further subdivided to produce an expected four sample housing units. The next step was the selection of one of these segments within each sample ED. All housing units in existence at the time of interview in these selected segments were eligible for sample. Thus, housing units enumerated in the 1970 census as well as housing units built since the 1970 census were included.

Sample selection for the AHS-MS Coverage Improvement Program. The AHS-MS Coverage Improvement Program was undertaken to correct certain deficiencies in the AHS-Metropolitan area sample from the 1970 permit-issuing universe and the 1970 new construction universe within the 1970-based area. The coverage deficiencies included the following units:

a. New construction from building permits issued prior to January 1970 but completed after April 1, 1970.

b. Mobile homes placed in parks either missed during the 1970 census or established since the 1970 census.

c. Housing units missed in the 1970 census.

d. Housing units converted to residential use that were nonresidential at the time of the 1970 census.

e. Houses that have been moved onto their present site since the 1970 census.

f. Mobile homes placed outside parks since the 1970 census or vacant at the time of the 1970 census.

For a detailed description of the coverage improvement sample selection process, see earlier reports in the H170 series for the years 1976 through 1981.

1986 AHS-MS sample reduction and sample reinstatement. The 1986 AHS-MS sample reduction dropped units from sample, whereas the 1986 AHS-MS sample reinstatement added enumerated units that were previously dropped from sample. The universes involved were (a) the 1970-based permit-issuing universe, (b) the 1970-based new construction universe, and (c) the 1970-based nonpermit universe.

Sample reduction and reinstatement involved dropping or adding (a) individual housing units from the permit-issuing universe, (b) whole clusters from the new construction universe, and (c) whole segments from the non-permit universe.

The reduction/reinstatement was implemented to achieve two criteria:

a. A sample size of 4,250 in all metropolitan areas.

b. A sample having an equal number of owners and renters.

To achieve these results, each unit was classified according to the original panel number (the original sample was divided into 12 panels, with one-twelfth of the sample being in each panel) and 1986 tenure (each housing unit was given a 1986 tenure based on the previous year's tenure status). To simplify field procedures, panels 1 through 3 (i.e., a random one-fourth of the original sample) were dropped from sample whenever possible. More sample reductions were implemented separately for each 1986 tenure group (using different selection rates) across the remaining panels.

AHS-MS sample selection for the 1980-based area sample of the metropolitan areas. The sample for new areas added to the 1970 metropolitan areas, and metropolitan areas in sample for the first time that, in 1980, were 100-percent permit-issuing, was selected from two frames: (a) housing units enumerated in the 1980 Census of Population and Housing in areas under the jurisdiction of permit-issuing offices (the 1980-based permit-issuing universe), and (b) housing units constructed in permit-issuing areas since the 1980 census (1980-based new construction universe).

In addition, the sample for those metropolitan areas that were not 100-percent permit-issuing in 1980 included a sample from a third frame: housing units not under the jurisdiction of permit-issuing offices (1980-based non-permit universe).

In 1980, the Kansas City, MO-KS CMSA; New Orleans, LA MSA; Pittsburgh, PA CMSA; Rochester, NY MSA; and San Antonio, TX MSA were the only metropolitan areas that added new areas that were not 100-percent permit-issuing.

To satisfy confidentiality requirements in the Denver, CO CMSA; Kansas City, MO-KS CMSA; New Orleans, LA MSA; Portland, OR-WA CMSA; Rochester, NY MSA; and the San Antonio, TX MSA, it was necessary to supplement the existing sample within the 1970-based area. The additional housing units were selected separately for each metropolitan area from the 1980-based permit-issuing universe.

Sample from the 1980-based permit-issuing universe. The major portion of the sample in each metropolitan area was selected from a file that represented all the housing units enumerated in permit-issuing areas during the 1980 Census of Population and Housing. This file contained records for occupied housing units, vacant housing units, and housing units in group quarters. Sampling operations were done separately for noninstitutionalized group quarters and for all other housing units in permit-issuing areas. In addition, in order that an equal number of owner and renter housing units were selected in each metropolitan area, a selection rate that differed by tenure group was used. Before the sample was selected, the housing units that were not classified as group quarters were stratified into 60 categories by tenure, contract rent, value, and number of rooms as illustrated by the following table:

Contract rent and value	Number of rooms		
	1-3	4-5	6+
RENTER			
Contact Rent:			
Less than $100			
$100 to $149			
$150 to $199			
$200 to $249			
$250 to $299			
$300 to $349			
$350 to $399			
$400 or more			
Not available			
OWNER			
Value:			
Less than $20,000			
$20,000 to $29,999			
$30,000 to $34,999			
$35,000 to $39,999			
$40,000 to $49,999			
$50,000 to $64,999			
$65,000 to $79,999			
$80,000 to $99,999			
$100,000 to $149,999			
$150,000 or more			
Not available			

The group-quarters housing units were grouped into two strata: (1) institutionalized group quarters; and (2) noninstitutionalized group quarters.

The following sample selection procedures were then implemented separately within the 1980 central city and balance of the metropolitan area. For the Denver, CO CMSA; Kansas City, MO-KS CMSA; New Orleans, LA MSA; Portland, OR-WA CMSA; Rochester, NY MSA; and the San Antonio, TX MSA, the sample selections were implemented separately by the 1970-based and 1980-based areas. All units were sorted by the 1980 central city and balance, stratum, State, district office, ED, and census serial number. The sample selection procedure was then implemented separately for (a) institutionalized group quarters and nongroup-quarters housing units, and (b) noninstitutionalized group quarters.

Individual housing units were selected for the nongroup quarters, but each institutionalized group quarters had one chance of selection. Before the sample selection for the noninstitutionalized group quarters was implemented, the following measure of size was calculated for each record:

$$\frac{(1/4) \times (\text{Total group quarters population})}{2.75}$$

The noninstitutionalized group quarters were then selected proportionate to the measure of size.

Sample selection from the 1980-based new construction universe. The second frame from which the metropolitan area sample was selected was a list of new construction building permits issued since 1980 (i.e., the new construction universe). The sample selection from the list of new construction building permits was an independent operation within each metropolitan area. This operation was described in the discussion of the 1970-based new construction universe.

The following table shows the percent of the new construction sample that was clerically selected since the previous survey (i.e., cluster size = 4) and computer selected (i.e., cluster size = 2) for each metropolitan area:

Metropolitan area	Percent clerically selected	Percent computer selected
Anaheim-Santa, CA PMSA	34.2	65.8
Cincinnati, OH-KY PMSA	32.4	67.6
Denver CO, CMSA	58.3	41.7
Kansas City, MO-KS CMSA	28.1	71.9
Miami-Ft. Lauderdale, FL CMSA	4.5	95.5
New Orleans, LA MSA	46.1	53.9
Pittsburgh, PA CMSA	50.0	50.0
Portland, OR-WA CMSA	59.1	40.9
Rochester, NY MSA	31.0	69.0
San Antonio, TX MSA	45.6	54.4
Riverside-San Bernardino-Ontario, CA PMSA	23.2	76.8

Sample from the 1980-based nonpermit universe. For those metropolitan areas that were not 100-percent permit-issuing, the remainder of the AHS-MS sample was selected from a frame consisting of areas not under the jurisdiction of permit-issuing offices (i.e., the 1980-based nonpermit universe). The first step in the sampling operation for the nonpermit universe was the selection of a sample of census ED's within these areas (using the overall sampling rate). Prior to this sample selection, the ED's were sorted by State, district office, and enumeration district number. The probability of selection of an ED was proportionate to the following:

$$\frac{\text{Number of housing units 1980 census ED} + \dfrac{\text{Noninstitutionalized group quarters population in 1980 census ED}}{2.75}}{4}$$

The sample ED's were then divided into segments (i.e., small land areas with well-defined boundaries having an expected size of four, or a multiple of four, housing units). At the time of the survey, those segments that did not have an expected size of four housing units were further subdivided to produce an expected four sample housing units.

Following the division, a segment from each sample ED was selected. All housing units in existence at the time of interview in these selected segments were eligible for sample. Thus, housing units enumerated in the 1980 census as well as housing units built since the 1980 census are included.

ESTIMATION

The 1986 AHS-Metropolitan area sample produced estimates pertaining to characteristics of the housing inventory at the time of the interview (i.e., the 1986 housing inventory).

1986 housing inventory. The AHS estimates of characteristics of the 1986 housing inventory were produced using a multistage ratio estimation procedure. Before the implementation of the ratio estimation procedure, the basic weight (i.e., the inverse of the probability of selection) for each interviewed sample housing unit was adjusted to account for Type M and Type A noninterviews.

Type M noninterview adjustment. The Type M noninterviews are sample units that were dropped because of selection by another survey or because of permit unavailability. These noninterviews occur in (a) the 1980-based permit-issuing area universe, (b) the 1980-based nonpermit-issuing area universe, and (c) the 1980-based new construction universe.

The adjustment was done separately for the above universes for the central city and balance for each metropolitan area. The adjustment was equal to the following:

$$\frac{\text{AHS-MS sample estimate of 1980 housing units in the cell} + \text{Weighted count of Type M noninterviewed housing units}}{\text{AHS-MS sample estimate of 1980 housing units in the cell}}$$

Type A noninterview adjustment. Type A noninterviews are sample units for which (a) occupants were not home, (b) occupants refused to be interviewed, or (c) occupants were unavailable for some other reason.

The adjustment was done on occupied units and was computed separately for (a) units in the 1980-based permit-issuing area universe; (b) new construction, and (c) all other housing units (this includes the 1970-based permit-issuing universe, the 1970-based and 1980-based nonpermit-issuing universes and the 1970-based new construction housing units built before the last survey).

For units in the 1980-based permit-issuing universe, a Type A noninterview adjustment factor was computed separately for each of the 62 strata used in the sample selection process, by 1980 central city and balance. For new construction units, a Type A noninterview adjustment factor was computed separately, by tenure, for each of the central city and balance. For all other units, a Type A noninterview adjustment factor was calculated separately, by tenure and 1970 central city and balance for each of the following:

a. Twenty-four noninterview cells for sample housing units from the permit-issuing universe (each cell was derived from one or more of the 50 different strata used in the 1970-based permit-issuing universe, illustrated earlier).

b. One noninterview cell for new construction housing units.

c. One noninterview cell for mobile homes or trailers from the nonpermit-issuing universe.

d. One noninterview cell for units that were not mobile homes or trailers from the nonpermit-issuing universe.

e. Three noninterview cells for units from the coverage improvement universe.

f. One noninterview cell for units classified as vacants at the time of the 1970 census.

g. One noninterview cell for units classified as group quarters at the time of the 1970 census.

Within a given cell, the Type A noninterview adjustment factor was equal to the following ratio using the basic weight times the Type M noninterview adjustment factor for the sample weight:

$$\frac{\text{Weighted count of interviewed housing units} + \text{Weighted count of Type A noninterviewed housing units}}{\text{Weighted count of interviewed housing units}}$$

Ratio estimation procedure (1970-based permit-issuing universe.) The following ratio estimation procedure was employed for all sample housing units from the permit-issuing universe. This factor was computed separately for all sample housing units within each 1970-based permit-issuing universe noninterview cell mentioned previously. The ratio estimation factor for each cell was equal to the following:

$$\frac{\text{1970 census count of housing units from the 1970-based permit-issuing universe in the corresponding cell}}{\text{AHS-MS sample estimate of 1970 housing units from the permit-issuing universe in the corresponding cell}}$$

For each metropolitan area, the numerators of the ratios were obtained from the 1970 Census of Population and Housing 20-percent file of housing units enumerated in areas under the jurisdiction of permit-issuing offices.

The denominators of the ratio estimation factors were then obtained from weighted estimates of all the AHS-MS sample housing units from the 1970-based permit-issuing universe within the corresponding ratio estimate categories, using the existing weights (i.e., the basic weight times the Type A noninterview adjustment). The computed ratio estimation factor was then applied to the existing weight for each sample housing unit within the corresponding ratio estimation cells. This ratio estimation procedure was introduced to correct the probabilities of selection for samples in each of the strata used in the sample selection of the 1970-based permit-issuing universe. Prior to the AHS sample selection within each metropolitan area, housing units already selected for other Census Bureau surveys were deleted from the permit-issuing universe. The same probability of selection was then applied to the remaining units to select the AHS sample. Since the number of housing units deleted from the AHS universe frame was not necessarily proportional among all strata, some variation in the actual probability of selection between strata was introduced during the sample selection process.

Ratio estimation procedure (1980-based permit-issuing universe). The following ratio estimation procedure was employed for all sample units from the 1980-based permit-issuing universe. This factor was computed separately for all metropolitan areas excluding the Anaheim-Santa Ana, CA PMSA; Cincinnati, OH-KY-IN PMSA; and Riverside-San Bernardino-Ontario, CA PMSA, within each 1980-based permit-issuing universe noninterview cell mentioned previously. The ratio estimation factor was equal to the following:

$$\frac{\text{1980 census count of housing units from the 1980-based permit-issuing universe in the corresponding cell}}{\text{AHS sample estimate of 1980 housing units from the 1980-based permit-issuing universe in the corresponding cell}}$$

For each metropolitan area, the numerator of the ratio was obtained from the 1980 Census of Population and Housing 100-percent file of housing units enumerated in areas under the jurisdiction of permit-issuing offices. The denominator of the ratio was obtained from weighted estimates of all the AHS sample housing units within the corresponding ratio estimation categories using the existing weight (i.e., the basic weight times the Type M noninterview adjustment factor times the Type A noninterview adjustment factor).

The computed ratio estimation factor was then applied to the existing weight for each sample housing unit within the corresponding ratio estimation categories.

This ratio estimation procedure was introduced to adjust the sample estimate in each of the strata used in the sample selection of the 1980-based permit issuing universe to an independent estimate (1980 census count) for the strata. This adjustment was necessary since some sample units were dropped during the processing procedures.

The next ratio estimation procedure was applied only in Riverside-San Bernardino-Ontario, CA PMSA. This procedure involved the ratio estimation of the weighted sample estimate of occupied mobile homes in the metropolitan area to an independent estimate of occupied mobile homes in the metropolitan area. This factor is given by the following:

$$\frac{\text{Independent estimate of occupied mobile homes in the Riverside-San Bernardino-Ontario, CA PMSA}}{\text{Sample estimate of occupied mobile homes in the Riverside-San Bernardino-Ontario, CA PMSA}}$$

The numerator of this ratio was determined using data from the State of California, Department of Finance. The denominator was obtained using the existing weight of AHS sample units (i.e., the basic weight times the Type A noninterview factor times the permit-issuing ratio estimate factor). The computed ratio estimate factor was then applied to the existing weight for all interviewed mobile homes (occupied and vacant) in the Riverside-San Bernardino-Ontario, CA PMSA.

The final ratio estimation procedure was applied in all metropolitan areas. The metropolitan areas were subdivided into geographic areas consisting of a combination of counties. This procedure involved the ratio estimation of the AHS-MS weighted sample estimate of the September 15, 1986, housing inventory in each geographic area for each metropolitan area to an independent estimate of total housing units for the corresponding cell. This ratio estimation factor equaled the following:

$$\frac{\text{Independent estimate of the September 15, 1986, housing unit inventory for the corresponding geographic area of the metropolitan area}}{\text{AHS-metropolitan area sample estimate of the housing inventory for the corresponding geographic area of the metropolitan area}}$$

The independent estimates of total housing units that were used as the numerator of this ratio are described below. The denominator of this ratio was obtained from the weighted estimate of the AHS-Metropolitan area sample housing units using the existing weight.

Independent estimates were derived for the September 15, 1986, occupied housing inventory for each geographic area within each metropolitan area. For all metropolitan areas excluding the Anaheim-Santa Ana, CA PMSA; and

Riverside-San Bernardino-Ontario, CA PMSA, the estimates were based on the following ratio:

$$\frac{\text{1986 estimate of population (age 15+) excluding group quarters in the county}}{\text{1986 estimate of population (age 15+) per household excluding group quarters in the county}}$$

The methodology used to derive the independent estimates was based on the population-per-household method as described in the *Proceedings of the Bureau of the Census Second Annual Research Conference*, March 23-26, 1986, pages 83-110. This method is based on the national trend of the adult population per household and assumes that this trend is uniform throughout the country.

For the Anaheim-Santa Ana, CA PMSA and Riverside-San Bernardino-Ontario, CA PMSA, the independent estimates were obtained from the State of California, Department of Finance. In these metropolitan areas, the population-per-household method could not be applied since the national population-per-household trend underestimated the true population per household in these metropolitan areas. Note that the independent estimate excludes mobile homes in the Riverside-San Bernardino-Ontario, CA PMSA since a mobile home adjustment has been done.

The AHS-Metropolitan area sample estimate of the housing inventory for the corresponding geographic area was obtained using the existing weight (i.e., after the mobile home ratio estimation procedure for the Riverside-San Bernardino-Ontario, CA PMSA, and after the first ratio estimation procedure for the other 10 metropolitan areas).

The computed ratio estimation factors were then applied to all housing units in the corresponding geographic area of each metropolitan area, and the resulting product was used as the final weight for tabulation purposes.

The effect of this ratio estimation procedure, as well as the overall estimation procedures, was to reduce the sampling error for most statistics below what would have been obtained by simply weighting the results of the sample by the inverse of the probability of selection. Since the housing population of the sample differed somewhat, by chance, from the metropolitan area as a whole, it can be expected that the sample estimates will be improved when the sample housing population, or different portions of it, is brought into agreement with known good estimates of the metropolitan area housing population.

ACCURACY OF THE ESTIMATES

There are two types of possible errors associated with estimates based on data from sample surveys—nonsampling and sampling errors. The following is a description of the nonsampling and sampling errors associated with the AHS sample estimates.

Nonsampling errors. In general, nonsampling errors can be attributed to many sources: inability to obtain information about all cases, definitional difficulties; differences in the interpretation of questions; inability or unwillingness of respondents to provide correct information; mistakes in recording or coding the data; other errors of collection, response, processing, and coverage; and estimation for missing data. Nonsampling errors are not unique to sample surveys since they can, and do, occur in complete censuses as well.

Obtaining a measurement of the total nonsampling error associated with the estimates from a survey is very difficult, considering the number of possible sources of error. However, an attempt was made to measure some of the nonsampling errors associated with the estimates for the 1986 AHS-Metropolitan area sample. The following sections discuss the major sources of nonsampling errors.

AHS-MS content errors. A content reinterview program was done for the 1986 AHS-Metropolitan area sample units. A sample of these units was revisited, and answers to some of the questions on the questionnaire were obtained again. The original interview and reinterview were assumed to be two independent readings and, thus, were the basis for the measurement of the accuracy of the data collected from interviewed units.

The 1986 content reinterview program served solely as an interviewer quality check. All interviewers were selected for the quality check, which reviewed the interviewers' proficiency in properly evaluating the following items: (1) correct unit visited; (2) area segment coverage; (3) living quarters classification; (4) tenure; (5) interview status; and (6) household composition.

Past reinterview programs have shown that certain items are likely to produce moderate or high response variability. Response variability is defined as a measure of consistency between the original survey response to an item and the reinterview response to that item. Moderate levels of variability indicate that the response error is not insignificant in comparison to the standard error. High variability indicates that the response errors are very significant in relation to the standard errors with which they are associated; therefore, caution should be used when considering estimates of these characteristics. The 1985 Content Reinterview Program had five items that exhibited high variability: (1) major repairs over $500 each; (2) payments the same throughout mortgage; (3) area lived at age 16; (4) preferred place to live in 5 years; and (5) size of lot. For more information on the 1985 Content Reinterview Program, refer to the Census Bureau publication series H170/85. In addition, prior year results for the 1986 metropolitan areas can be found in the Census Bureau publication series H170 for the years 1981 through 1983.

Reinterview studies were also conducted in conjunction with previous AHS-National and AHS-MS enumerations. These studies included items dealing primarily with poor housing quality, attitudes about the neighborhood, and certain housing costs. The following table shows the items that had higher levels of inconsistency. Although these

questions were not included in the 1985 reinterview studies, questions from previous enumerations were not altered enough to lead one to believe that the level of inconsistent responses would change.

Survey items	Level of inconsistency
Mice and rats	Moderate
Real estate taxes	Moderate
Cost of real estate taxes	Moderate
Prefer to live in same area or somewhere else	Moderate
Open cracks or holes on inside of building	Moderate to High
Holes in floors	Moderate to High
Blown fuses/tripped circuit breakers	Moderate to High
Neighborhood conditions: street noise; roads in need of repair; crime; trash, litter, junk in streets or on properties; boarded-up/abandoned structures; nonresidential activities; odors, smoke, gas	Moderate to High
Satisfactory neighborhood services: police protection; hospitals/health clinic; public transportation; shopping; elementary schools	Moderate to High
Electricity cost	Moderate to High
Oil, coal, kerosene, wood, or other fuel cost	Moderate to High
Fire/hazard insurance	Moderate to High
Cost of garbage collection	Moderate to High
Broken plaster or peeling paint on ceiling and walls	High
Working electric outlet in all rooms	High
Concealed wiring	High
Gas cost	High
Cost of water supply and sewage disposal	High
Gross income	High

A possible explanation for the results of the reinterview studies, as well as the surveys themselves, is that respondents may lack precise information. Also, since the results of the reinterview studies are derived from sample surveys, there is sampling error associated with these estimates of nonsampling error. The possibility of such errors should be taken into account when considering the results of these studies.

Coverage errors. In errors of coverage and estimation for missing data, the AHS new construction sample had deficiencies in the representation of conventional (nonmobile home or trailer) new construction. Because of time constraints, only those building permits issued more than 7 months before the survey ended were eligible to be sampled to represent conventional new construction in permit-issuing areas for this metropolitan area. However, those permits issued during the last 7 months of the survey do not necessarily represent missed housing units. Because of the relatively short time span involved, it is possible that construction of these housing units was not completed at the time the survey was conducted, in which case, they would not have been eligible for interview. In addition to these deficiencies, new construction in special places that do not require building permits, such as military bases, is not adequately represented.

AHS misses a significant portion of new mobile homes. It is believed that most of the difference is because of poor coverage of mobile home parks in address ED's. Undercoverage exists for those mobile homes built between the time of the last coverage improvement procedure and the 1980 census. It has been estimated that on a national level as much as 25 percent of those mobile homes built after January 1, 1980, may be missed. Note that the mobile home ratio estimation procedure used in the Riverside-San Bernardino-Ontario, CA PMSA, was an attempt to correct this deficiency.

Deficiencies also exist in ED's where area sampling methods are used. It had been assumed that all housing units located inside these ED's would be represented in the sample. However, it has been established that the AHS sample missed as much as 2 percent of all housing units in these ED's because they were not listed during the canvassing. It should be noted that since these ED's were recanvassed each time this metropolitan area was surveyed, the number of missed housing units may be considerably less for the 1986 survey.

The final ratio estimation procedure corrects for these deficiencies as far as the count of total housing is concerned (i.e., it adjusts to the best available estimate). However, biases of subtotals would still remain.

Rounding errors. For errors associated with processing, rounding of estimates introduces another source of error in the data, the severity of which depends upon the statistics being measured. The effect of rounding is significant relative to the sampling error only for small percentages or small medians when these figures are derived from relatively large bases (e.g., median number of persons per household). This means that confidence intervals formed from the standard errors given may be distorted, and this should be taken into account when considering the results of the survey.

Sampling errors for the AHS-MS. The particular sample used for this survey is one of a large number of possible samples of the same size that could have been selected using the same sample design. Even if the same questionnaires, instructions, and interviewers were used, estimates from each of the different samples would differ from one another. The sampling error of a survey estimate provides a measure of the variation among the estimates from all possible samples and, thus, is a measure of the precision with which an estimate from a sample approximates the average result of all possible samples.

One common measure of the sampling error is the standard error. As calculated for this report, the standard error reflects the variation in the estimates because of sampling and nonsampling errors, but it does not measure as such any systematic biases in the data. Therefore, the accuracy of the estimates depends upon the standard error, biases, and any additional nonsampling errors not measured by the standard error. The sample estimate and its estimated standard error enable one to construct

interval estimates in which the interval includes the average result of all possible samples with a known probability. For example, if all possible samples were selected, each of these surveyed under essentially the same general conditions, and an estimate and its estimated standard error were calculated from each sample, then—

> Approximately 90 percent of the intervals from 1.6 standard errors below the estimate to 1.6 standard errors above the estimate would include the average result of all possible samples.

The average result of all possible samples either is or is not contained in any particular computed interval. However, for a particular sample, one can say with specified confidence that the average result of all possible samples is included in the constructed interval.

The figures presented in the tables that follow (see page App-51) are approximations to the standard errors of various estimates shown in this report for these metropolitan areas. To derive standard errors that would be applicable to a wide variety of items and also could be prepared at a moderate cost, a number of approximations were required. As a result, the tables of standard errors provide an indication of the order of magnitude of the standard errors rather than precise standard errors for any specific item.

Tables 2a through 12a present the standard errors applicable to estimates of characteristics of the 1986 housing inventory. Linear interpolation should be used to determine the standard errors for estimates not specifically shown in this table.

The reliability of an estimated percentage, computed by using the sample data for both numerator and denominator, depends upon both the size of the percentage and the size of the total upon which the percentage is based. Estimated percentages are relatively more reliable than the corresponding estimates of the numerators of the percentages, particularly if the percentages are 50 percent or more.

Tables 2b through 12b present the standard errors of estimated percentages for the 1986 housing inventory. Two-way interpolation should be used to determine standard errors for estimated percentages not specifically shown in these tables.

Included in tables 2a through 12a and 2b through 12b are estimates of standard errors for estimates of zero and zero percent. These estimates of standard errors are considered as overestimates of the true standard errors and should be used primarily for construction of confidence intervals for characteristics when estimates of zero are obtained.

For ratios, 100 (x/y), where x is not a subclass of y, tables 2a through 12a underestimate the standard error of the ratio when there is little or no correlation between x and y. For this type of ratio, a better approximation of the standard error may be obtained by letting the standard error of the ratio be approximately equal to the following:

$$(100)\frac{x}{y}\sqrt{\left(\frac{S_x}{x}\right)^2 + \left(\frac{S_y}{y}\right)^2}$$

where: x = the numerator of the ratio
y = the denominator of the ratio
s_x = the standard error of the numerator
s_y = the standard error of the denominator

Illustration of the use of the standard error tables. Table 1-1 of this report shows that in Anaheim-Santa Ana, CA, there were 447,100 units occupied by married couples. Interpolation using table 2a of this appendix shows that the standard error of an estimate of this size is approximately 8,340. The following interpolation procedure was used.

The information presented in the following table was extracted from table 2a. The entry for "x" is the one sought.

Size of estimate	Standard error
400,000	8,430
447,100	X
500,000	8,240

The entry of "x" is determined as follows by vertically interpolating between 8,430 and 8,240.

$$447{,}100 - 400{,}000 = 47{,}100$$
$$500{,}000 - 400{,}000 = 100{,}000$$

$$8{,}430 + \frac{47{,}100}{100{,}000}(8{,}240\text{-}8{,}430) = 8{,}340$$

Consequently, the 90-percent confidence interval, as shown by these data, is from 433,760 to 460,440 housing units. Therefore, a conclusion that the average estimate, derived from all possible samples, of 1986 units occupied by married couples lies within a range computed in this way would be correct for roughly 90 percent of all possible samples.

Table 1-1 also shows that of 447,100 units occupied by married couples, 102,400 or 22.9 percent had six rooms. Interpolation using table 2b of this appendix (i.e., interpolation on both the base and percent) shows that the standard error of the 22.9 percent is approximately 1.2 percentage points. The following interpolation procedure was used.

The information presented in the following table was extracted from table 2b.

Base of percentage	Estimated percentage		
	10 or 90	22.9	25 or 75
400,000	0.8	a	1.2
447,100		p	
500,000	0.7	b	1.1

1. The entry for cell "a" is determined by horizontal interpolation between 0.8 and 1.2.

$$22.9 - 10.0 = 12.9$$
$$25.0 - 10.0 = 15.0$$

$$0.8 + \frac{12.9}{15.0}(1.2 - 0.8) = 1.1$$

2. The entry for cell "b" is determined by horizontal interpolation between 0.7 and 1.1.

$$22.9 - 10.0 = 12.9$$
$$25.0 - 10.0 = 15.0$$

$$0.7 + \frac{12.9}{15.0}(1.1 - 0.7) = 1.0$$

3. The entry for "p" is then determined by vertical interpolation between 1.1 and 1.0.

$$447{,}100 - 400{,}000 = 47{,}100$$
$$500{,}000 - 400{,}000 = 100{,}000$$

$$1.1 + \frac{47{,}100}{100{,}000}(1.0 - 1.1) = 1.1$$

Applying a factor of 1.1 according to the footnote from table 2b gives a standard error of 1.2 percentage points. Consequently, the 90-percent confidence interval, as shown by these data, is from 21.0 to 24.8 percent.

Differences. The standard errors shown are not directly applicable to differences between two sample estimates. They are quite accurate for the difference between estimates of the same characteristics in two different metropolitan areas or the difference between separate and uncorrelated characteristics in the same metropolitan area. If there is a high positive correlation between the two characteristics, the formula will overestimate the true standard error; but if there is a high negative correlation, the formula will underestimate the true standard error.

Illustration of the computation of the standard error of a difference. Table 1-1 of this report shows that in Anaheim-Santa Ana, CA, there were 141,300 occupied housing units with six rooms and 104,300 occupied housing units with seven rooms. Thus, the apparent difference, as shown by these data, between occupied housing units with six rooms and occupied housing units with seven rooms is 37,000. Table 2a, with interpolation, shows that the standard error of 141,300 is approximately 6,350, and the standard error of 104,300 is approximately 5,610. Therefore, the standard error of the estimated difference of 37,000 is about 8,470.

$$8{,}470 = \sqrt{(6{,}350)^2 + (5{,}610)^2}$$

Consequently, the 90-percent confidence interval for the 37,000 difference is from 23,450 to 50,550 housing units. Therefore, a conclusion that the average estimate derived from all possible samples, of this difference, lies within a range computed in this way would be correct for roughly 90 percent of all possible samples. Thus, we can conclude with 90-percent confidence that the number of 1986 occupied housing units with six rooms is greater than the number of occupied units with seven rooms since the 90-percent confidence interval does not include zero or negative values.

Medians. For medians presented in certain tables, the sampling error depends on the size of the base and on the distribution upon which the median is based. An approximate method for measuring the reliability of the estimated median is to determine an interval about the estimated median so that there is a stated degree of confidence so that the average median from all possible samples lies within the interval. The following procedure may be used to estimate confidence limits of a median based on sample data:

1. From any of the tables 2b through 12b, determine the standard error of a 50-percent characteristic on the base of the median.
2. Add to and subtract from 50 percent the standard error determined in step 1.
3. Using the distribution of the characteristics, determine the confidence interval corresponding to the two points established in step 2. To find the lower endpoint of the confidence interval, it is necessary to know into which interval of the distribution the lower percentage limit falls. Similarly, to find the upper endpoint of the confidence interval, it is necessary to know into which interval of the distribution the upper percentage limit falls. Note that these distribution intervals could be different, although this will not happen very often.

A 1.6 standard error confidence interval may be determined by finding the values corresponding to 50 percent plus and minus 1.6 times the standard error determined in step 1. For about 90 out of 100 possible samples, the average median from all possible samples would lie between these two values.

Illustration of the computation of the 90-percent confidence interval of a median. Table 1-2 of this report shows the median monthly housing cost for all occupied units is $676. After excluding the "no cash rent" and "mortgage payment not reported" categories, the base of the distribution from which this median was determined is 727,500 housing units.

1. Interpolation using table 2b and the applied factor (from footnote) shows that the standard error of 50 percent on a base of 727,500 is approximately 1.1 percentage points.

2. To obtain a 90-percent confidence interval on the estimated median, initially add to and subtract from 50 percent 1.6 times the standard error determined in step 1. This yields percentage limits of 48.2 and 51.8.

3. From the distribution for monthly housing costs in table 1-2, the interval contains the 48.2 percent determined in step 2. Approximately 293,400 housing units, or 40.3 percent, fall below this interval, and 92,100 housing units, or 12.7 percent, fall within this interval. By linear interpolation, the lower limit of the 90-percent confidence interval is found to be about $662.

$$600 + (700 - 600)\frac{48.2 - 40.3}{12.7} = 662$$

4. Similarly, the $600 to $700 interval also contains the 51.8 percent derived in step 2. As stated before, 293,400 housing units, or 40.3 percent, fall below this interval, and 92,100 housing units, or 12.7 percent, fall within this interval. The upper limit of the 90-percent confidence interval is found to be about $691.

$$600 + (700 - 600)\frac{51.8 - 40.3}{12.7} = 691$$

Thus, the 90-percent confidence interval ranges from $662 to $691.

5. Finally, note that the medians shown in this report are calculated from unrounded data and then rounded. Thus, they may differ from the medians calculated from the grouped data in the tables of this report.

Table 1. **Description of the American Housing Survey: 1986 AHS-MS Sample**

Metropolitan statistical area	Number of sample units	Units eligible		Units visited, not interviewed[2]
		Interviewed	Not interviewed[1]	
Total	36,198	33,963	1,398	837
Anaheim-Santa Ana, CA	3,334	3,111	189	34
Cincinnati, OH-KY-IN	3,303	3,141	72	90
Denver, CO	3,233	3,063	146	24
Kansas City, MO-KS	3,411	3,194	99	118
Miami-Fort Lauderdale, FL	3,222	2,994	137	91
New Orleans, LA	3,319	3,103	131	85
Pittsburgh, PA	3,185	2,977	91	117
Portland, OR-WA	3,248	3,109	103	36
Riverside-San Bernardino-Ontario, CA	3,320	3,061	204	55
Rochester, NY	3,283	3,128	92	63
San Antonio, TX	3,340	3,082	134	124

[1]Sample units were visited but occupants were not at home after repeated visits or were unavailable for some other reasons; or, for vacant housing units, no informed respondent could be found.

[2]Sample units were visited but did not provide information relevant to the housing inventory. This category includes sample units that were found not to be in the sampling frame.

Table 2a. **Standard Errors for Estimated Number of Housing Units in the 1986 Anaheim-Santa Ana, CA PMSA**

Size of estimate	Standard error[1]		
	Combined owner and renter housing units[2]	Owner housing units[3]	Renter housing units[4]
0	350	350	300
200	350	350	300
500	420	420	390
700	490	490	460
1,000	590	590	550
2,500	930	930	870
5,000	1,310	1,320	1,230
10,000	1,850	1,860	1,730
25,000	2,900	2,910	2,720
50,000	4,030	4,050	3,780
75,000	4,860	4,880	4,550
100,000	5,520	5,550	5,170
150,000	6,520	6,550	6,110
200,000	7,240	7,280	6,790
250,000	7,760	7,800	7,280
300,000	8,120	8,170	7,620
400,000	8,430	8,480	7,910
500,000	8,240	8,280	-
600,000	7,490	-	-
700,000	6,000	-	-
800,000	2,730	-	-
822,100	-	-	-

[1] To compute standard errors for new construction estimates, the standard errors in the table should be multiplied by a factor of 1.1 for owner housing units, 1.2 for renter housing units, and 1.1 for the combined owner and renter housing units.

[2] Some examples that pertain to both owner and renter housing units are total housing units; all occupied housing units; all year-round housing units; mobile homes or trailers; and total vacant housing units.

[3] The owner housing units pertain to owner-occupied housing units and vacant housing units excluding vacant-for-rent housing units.

[4] The renter housing units pertain to renter-occupied housing units and vacant-for-rent housing units.

Table 2b. **Standard Errors for Estimated Percentages of Housing Units in the 1986 Housing Inventory of the Anaheim-Santa Ana, CA PMSA**

Base of percentage	Estimated percentage[1]					
	0 or 100	1 or 99	5 or 95	10 or 90	25 or 75	50
300	50.4	50.4	50.4	50.4	50.4	50.4
500	37.8	37.8	37.8	37.8	37.8	39.0
700	30.3	30.3	30.3	30.3	30.3	33.0
1,000	23.3	23.3	23.3	23.3	23.9	27.6
2,500	10.9	10.9	10.9	10.9	15.1	17.4
5,000	5.7	5.7	5.7	7.4	10.7	12.3
10,000	3.0	3.0	3.8	5.2	7.6	8.7
25,000	1.2	1.2	2.4	3.3	4.8	5.5
50,000	0.6	0.8	1.7	2.3	3.4	3.9
75,000	0.4	0.6	1.4	1.9	2.8	3.2
100,000	0.3	0.5	1.2	1.7	2.4	2.8
150,000	0.2	0.4	1.0	1.4	2.0	2.3
200,000	0.15	0.4	0.9	1.2	1.7	2.0
250,000	0.12	0.3	0.8	1.0	1.5	1.7
300,000	0.10	0.3	0.7	1.0	1.4	1.6
400,000	0.08	0.3	0.6	0.8	1.2	1.4
500,000	0.06	0.2	0.5	0.7	1.1	1.2
600,000	0.05	0.2	0.5	0.7	1.0	1.1
700,000	0.04	0.2	0.5	0.6	0.9	1.0
800,000	0.04	0.2	0.4	0.6	0.8	1.0
822,100	0.04	0.2	0.4	0.6	0.8	1.0

[1]Standard errors are presented to the nearest one-tenth of one percentage point except when the standard error is less than or equal to fifteen-hundredths of one percentage point; in those cases, the standard error is shown to the nearest one-hundredth of one percentage point. For estimates pertaining to new construction, the standard errors shown in the table should be multiplied by a factor of 1.2.

The following factors should be applied to estimates that do not pertain strictly to new construction. For estimates pertaining to both owners and renters, apply a factor of 1.1. For estimates pertaining to owner housing units, apply a factor of 1.1. For estimates pertaining to renter housing units, apply a factor of 1.0.

Table 3a. **Standard Errors for Estimated Number of Housing Units in the 1986 Cincinnati, OH-KY-IN PMSA**

Size of estimate	Standard error[1]		
	Combined owner and renter housing units[2]	Owner housing units[3]	Renter housing units[4]
0	230	250	210
300	260	270	250
500	340	350	330
700	400	420	390
1,000	480	500	460
2,500	760	780	730
5,000	1,080	1,110	1,030
10,000	1,510	1,560	1,440
25,000	2,360	2,430	2,250
50,000	3,270	3,360	3,110
75,000	3,900	4,010	3,720
100,000	4,390	4,520	4,190
150,000	5,090	5,230	4,860
200,000	5,530	5,680	5,270
250,000	5,760	5,920	5,490
300,000	5,810	5,970	-
400,000	5,370	5,520	-
500,000	3,990	-	-
578,900	-	-	-

[1]To compute standard errors for new construction estimates, the standard errors in the table should be multiplied by a factor of 1.0 for owner housing units, 1.1 for renter housing units, and 1.0 for the combined owner and renter housing units.

[2]Some examples that pertain to both owner and renter housing units are total housing units; all occupied housing units; all year-round housing units; mobile homes or trailers; and total vacant housing units.

[3]The owner housing units pertain to owner-occupied housing units and vacant housing units excluding vacant-for-rent housing units.

[4]The renter housing units pertain to renter-occupied housing units and vacant-for-rent housing units.

Table 3b. **Standard Errors for Estimated Percentages of Housing Units in the 1986 Housing Inventory of the Cincinnati, OH-KY-IN PMSA**

Base of percentage	Estimated percentage[1]					
	0 or 100	1 or 99	5 or 95	10 or 90	25 or 75	50
300	41.4	41.4	41.4	41.4	41.4	42.0
500	29.8	29.8	29.8	29.8	29.8	32.6
700	23.3	23.3	23.3	23.3	23.8	27.5
1,000	17.5	17.5	17.5	17.5	19.9	23.0
2,500	7.8	7.8	7.8	8.7	12.6	14.6
5,000	4.1	4.1	4.5	6.2	8.9	10.3
10,000	2.1	2.1	3.2	4.4	6.3	7.3
25,000	0.8	0.9	2.0	2.8	4.0	4.6
50,000	0.4	0.6	1.4	2.0	2.8	3.3
75,000	0.3	0.5	1.2	1.6	2.3	2.7
100,000	0.2	0.5	1.0	1.4	2.0	2.3
150,000	0.14	0.4	0.8	1.1	1.6	1.9
200,000	0.11	0.3	0.7	1.0	1.4	1.6
250,000	0.08	0.3	0.6	0.9	1.3	1.5
300,000	0.07	0.3	0.6	0.8	1.2	1.3
400,000	0.05	0.2	0.5	0.7	1.0	1.2
500,000	0.04	0.2	0.4	0.6	0.9	1.0
578,900	0.04	0.2	0.4	0.6	0.8	1.0

[1]Standard errors are presented to the nearest one-tenth of one percentage point except when the standard error is less than or equal to fifteen-hundredths of one percentage point; in those cases, the standard error is shown to the nearest one-hundredth of one percentage point. For estimates pertaining to new construction, the standard errors shown in the table should be multiplied by a factor of 1.1.

The following factors should be applied to estimates that do not pertain strictly to new construction. For estimates pertaining to both owners and renters, apply a factor of 1.0. For estimates pertaining to owner housing units, apply a apply a factor of 1.1. For estimates pertaining to renter housing units, apply a factor of 1.0.

Table 4a. **Standard Errors for Estimated Number of Housing Units in the 1986 Denver, CO PMSA**

Size of estimate	Standard error[1]		
	Combined owner and renter housing units[2]	Owner housing units[3]	Renter housing units[4]
0	350	360	300
300	350	360	300
500	420	420	390
700	500	500	460
1,000	590	600	550
2,500	930	940	860
5,000	1,320	1,330	1,220
10,000	1,860	1,870	1,720
25,000	2,910	2,930	2,690
50,000	4,050	4,080	3,750
75,000	4,880	4,920	4,520
100,000	5,540	5,580	5,120
150,000	6,540	6,580	6,050
200,000	7,260	7,310	6,710
250,000	7,770	7,820	7,190
300,000	8,120	8,170	7,510
400,000	8,390	8,450	7,760
500,000	8,140	8,190	-
600,000	7,300	-	-
700,000	5,620	-	-
800,000	1,090	-	-
803,400	-	-	-

[1]To compute standard errors for new construction estimates, the standard errors in the table should be multiplied by a factor of 1.0 for owner housing units, 1.1 for renter housing units, and 1.0 for the combined owner and renter housing units.

[2]Some examples that pertain to both owner and renter housing units are total housing units; all occupied housing units; all year-round housing units; mobile homes or trailers; and total vacant housing units.

[3]The owner housing units pertain to owner-occupied housing units and vacant housing units excluding vacant-for-rent housing units.

[4]The renter housing units pertain to renter-occupied housing units and vacant-for-rent housing units.

Table 4b. **Standard Errors for Estimated Percentages of Housing Units in the 1986 Housing Inventory of the Denver, CO PMSA**

Base of percentage	Estimated percentage[1]					
	0 or 100	1 or 99	5 or 95	10 or 90	25 or 75	50
300	50.0	50.0	50.0	50.0	50.0	50.0
500	37.5	37.5	37.5	37.5	37.5	38.7
700	30.0	30.0	30.0	30.0	30.0	32.7
1,000	23.1	23.1	23.1	23.1	23.7	27.4
2,500	10.7	10.7	10.7	10.7	15.0	17.3
5,000	5.7	5.7	5.7	7.3	10.6	12.2
10,000	2.9	2.9	3.8	5.2	7.5	8.7
25,000	1.2	1.2	2.4	3.3	4.7	5.5
50,000	0.6	0.8	1.7	2.3	3.4	3.9
75,000	0.4	0.6	1.4	1.9	2.7	3.2
100,000	0.3	0.5	1.2	1.6	2.4	2.7
150,000	0.2	0.4	1.0	1.3	1.9	2.2
200,000	0.15	0.4	0.8	1.2	1.7	1.9
250,000	0.12	0.3	0.8	1.0	1.5	1.7
300,000	0.10	0.3	0.7	0.9	1.4	1.6
400,000	0.07	0.3	0.6	0.8	1.2	1.4
500,000	0.06	0.2	0.5	0.7	1.1	1.2
600,000	0.05	0.2	0.5	0.7	1.0	1.1
700,000	0.04	0.2	0.5	0.6	0.9	1.0
800,000	0.04	0.2	0.4	0.6	0.8	1.0
803,400	0.04	0.2	0.4	0.6	0.8	1.0

[1]Standard errors are presented to the nearest one-tenth of one percentage point except when the standard error is less than or equal to fifteen-hundredths of one percentage point; in those cases, the standard error is shown to the nearest one-hundredth of one percentage point. For estimates pertaining to new construction, the standard errors shown in the table should be multiplied by a factor of 1.1.

The following factors should be applied to estimates that do not pertain strictly to new construction. For estimates pertaining to both owners and renters, apply a factor of 1.1. For estimates pertaining to owner housing units, apply a factor of 1.1. For estimates pertaining to renter housing units, apply a factor of 1.0.

Table 5a. **Standard Errors for Estimated Number of Housing Units in the 1986 Kansas City, MO-KS CMSA**

Size of estimate	Standard error[1]		
	Combined owner and renter housing units[2]	Owner housing units[3]	Renter housing units[4]
0	260	280	220
300	280	290	260
500	360	370	340
700	430	440	400
1,000	510	530	470
2,500	810	830	750
5,000	1,140	1,180	1,060
10,000	1,610	1,660	1,490
25,000	2,510	2,590	2,330
50,000	3,480	3,590	3,220
75,000	4,170	4,300	3,860
100,000	4,710	4,860	4,360
150,000	5,500	5,670	5,090
200,000	6,020	6,200	5,570
250,000	6,340	6,540	5,870
300,000	6,490	6,690	-
400,000	6,310	6,510	-
500,000	5,430	5,600	-
600,000	3,300	-	-
644,600	-	-	-

[1]To compute standard errors for new construction estimates, the standard errors in the table should be multiplied by a factor of 1.0 for owner housing units, 1.2 for renter housing units, and 1.1 for the combined owner and renter housing units.

[2]Some examples that pertain to both owner and renter housing units are total housing units; all occupied housing units; all year-round housing units; mobile homes or trailers; and total vacant housing units.

[3]The owner housing units pertain to owner-occupied housing units and vacant housing units excluding vacant-for-rent housing units.

[4]The renter housing units pertain to renter-occupied housing units and vacant-for-rent housing units.

Table 5b. **Standard Errors for Estimated Percentages of Housing Units in the 1986 Housing Inventory of the Kansas City, MO-KS CMSA**

Base of percentage	Estimated percentage[1]					
	0 or 100	1 or 99	5 or 95	10 or 90	25 or 75	50
300	52.9	52.9	52.9	52.9	52.9	53.0
500	31.0	31.0	31.0	31.0	31.0	33.5
700	24.3	24.3	24.3	24.3	24.5	28.3
1,000	18.4	18.4	18.4	18.4	20.5	23.7
2,500	8.3	8.3	8.3	9.0	13.0	15.0
5,000	4.3	4.3	4.6	6.4	9.2	10.6
10,000	2.2	2.2	3.3	4.5	6.5	7.5
25,000	0.9	0.9	2.1	2.8	4.1	4.7
50,000	0.4	0.7	1.5	2.0	2.9	3.4
75,000	0.3	0.5	1.2	1.6	2.4	2.7
100,000	0.2	0.5	1.0	1.4	2.1	2.4
150,000	0.15	0.4	0.8	1.2	1.7	1.9
200,000	0.11	0.3	0.7	1.0	1.5	1.7
250,000	0.09	0.3	0.7	0.9	1.3	1.5
300,000	0.07	0.3	0.6	0.8	1.2	1.4
400,000	0.06	0.2	0.5	0.7	1.0	1.2
500,000	0.04	0.2	0.5	0.6	0.9	1.1
600,000	0.04	0.2	0.4	0.6	0.8	1.0
644,600	0.03	0.2	0.4	0.6	0.8	0.9

[1]Standard errors are presented to the nearest one-tenth of one percentage point except when the standard error is less than or equal to fifteen-hundredths of one percentage point; in those cases, the standard error is shown to the nearest one-hundredth of one percentage point. For estimates pertaining to new construction, the standard errors shown in the table should be multiplied by a factor of 1.2.

The following factors should be applied to estimates that do not pertain strictly to new construction. For estimates pertaining to both owners and renters, apply a factor of 1.1. For estimates pertaining to owner housing units, apply a apply a factor of 1.1. For estimates pertaining to renter housing units, apply a factor of 1.0.

Table 6a. **Standard Errors for Estimated Number of Housing Units in the 1986 Miami-Fort Lauderdale, FL CMSA**

Size of estimate	Standard error[1]		
	Combined owner and renter housing units[2]	Owner housing units[3]	Renter housing units[4]
0	550	600	490
500	550	600	490
700	620	650	580
1,000	740	780	700
2,500	1,180	1,230	1,100
5,000	1,660	1,730	1,560
10,000	2,340	2,450	2,200
25,000	3,690	3,850	3,460
50,000	5,170	5,390	4,850
75,000	6,270	6,540	5,890
100,000	7,170	7,480	6,740
150,000	8,610	8,990	8,090
200,000	9,750	10,170	9,160
250,000	10,670	11,130	10,020
300,000	11,430	11,930	10,740
400,000	12,590	13,140	11,830
500,000	13,360	13,940	12,550
600,000	13,800	14,400	12,970
700,000	13,950	14,560	-
800,000	13,820	14,420	-
900,000	13,390	13,970	-
1,000,000	12,650	-	-
1,100,000	11,510	-	-
1,200,000	9,870	-	-
1,300,000	7,360	-	-
1,400,000	1,810	-	-
1,405,900	-	-	-

[1]To compute standard errors for new construction estimates, the standard errors in the table should be multiplied by a factor of 1.0 for owner housing units, 1.1 for renter housing units, and 1.0 for the combined owner and renter housing units.

[2]Some examples that pertain to both owner and renter housing units are total housing units; all occupied housing units; all year-round housing units; mobile homes or trailers; and total vacant housing units.

[3]The owner housing units pertain to owner-occupied housing units and vacant housing units excluding vacant-for-rent housing units.

[4]The renter housing units pertain to renter-occupied housing units and vacant-for-rent housing units.

Table 6b. **Standard Errors for Estimated Percentages of Housing Units in the 1986 Housing Inventory of the Miami-Fort Lauderdale, FL CMSA**

Base of percentage	Estimated percentage[1]					
	0 or 100	1 or 99	5 or 95	10 or 90	25 or 75	50
500	49.4	49.4	49.4	49.4	49.4	49.4
700	41.1	41.1	41.1	41.1	41.1	41.8
1,000	32.8	32.8	32.8	32.8	32.8	35.0
2,500	16.4	16.4	16.4	16.4	19.1	22.1
5,000	8.9	8.9	8.9	9.4	13.5	15.6
10,000	4.7	4.7	4.8	6.6	9.6	11.1
25,000	1.9	1.9	3.0	4.2	6.1	7.0
50,000	1.0	1.0	2.2	3.0	4.3	4.9
75,000	0.6	0.8	1.8	2.4	3.5	4.0
100,000	0.5	0.7	1.5	2.1	3.0	3.5
150,000	0.3	0.6	1.2	1.7	2.5	2.9
200,000	0.2	0.5	1.1	1.5	2.1	2.5
250,000	0.2	0.4	1.0	1.3	1.9	2.2
300,000	0.2	0.4	0.9	1.2	1.7	2.0
400,000	0.12	0.3	0.8	1.0	1.5	1.7
500,000	0.10	0.3	0.7	0.9	1.4	1.6
600,000	0.08	0.3	0.6	0.9	1.2	1.4
700,000	0.07	0.3	0.6	0.8	1.1	1.3
800,000	0.06	0.2	0.5	0.7	1.1	1.2
900,000	0.05	0.2	0.5	0.7	1.0	1.2
1,000,000	0.05	0.2	0.5	0.7	1.0	1.1
1,100,000	0.04	0.2	0.5	0.6	0.9	1.1
1,200,000	0.04	0.2	0.4	0.6	0.9	1.0
1,300,000	0.04	0.2	0.4	0.6	0.8	1.0
1,400,000	0.03	0.2	0.4	0.6	0.8	0.9
1,405,900	0.03	0.2	0.4	0.5	0.8	0.9

[1]Standard errors are presented to the nearest one-tenth of one percentage point except when the standard error is less than or equal to fifteen-hundredths of one percentage point; in those cases, the standard error is shown to the nearest one-hundredth of one percentage point. For estimates pertaining to new construction, the standard errors shown in the table should be multiplied by a factor of 1.1.

The following factors should be applied to estimates that do not pertain strictly to new construction. For estimates pertaining to both owners and renters, apply a factor of 1.1. For estimates pertaining to owner housing units, apply a factor of 1.1. For estimates pertaining to renter housing units, apply a factor of 1.0.

Table 7a. **Standard Errors for Estimated Number of Housing Units in the 1986 New Orleans, LA MSA**

Size of estimate	Standard error	Size of estimate	Standard error
0	250	75,000	3,990
200	250	100,000	4,490
500	350	150,000	5,190
700	410	200,000	5,610
1,000	500	250,000	5,820
2,500	780	300,000	5,840
5,000	1,100	400,000	5,270
10,000	1,550	500,000	3,570
25,000	2,420	558,100	-

Note: The standard error presented in this table are to be used when considering estimates of all types of housing units discussed in this publication. (i.e., combined owner and renter, owner, renter, and new construction units).

Table 7b. **Standard Errors for Estimated Percentages of Housing Units in the 1986 Housing Inventory of the New Orleans, LA MSA**

Base of percentage	Estimated percentage[1 2]					
	0 or 100	1 or 99	5 or 95	10 or 90	25 or 75	50
200	52.8	52.8	52.8	52.8	52.8	52.8
500	30.9	30.9	30.9	30.9	30.9	33.4
700	24.2	24.2	24.2	24.2	24.5	28.2
1,000	18.3	18.3	18.3	18.3	20.5	23.6
2,500	8.2	8.2	8.2	9.0	12.9	14.9
5,000	4.3	4.3	4.6	6.3	9.2	10.6
10,000	2.2	2.2	3.3	4.5	6.5	7.5
25,000	0.9	0.9	2.1	2.8	4.1	4.7
50,000	0.4	0.7	1.5	2.0	2.9	3.3
75,000	0.3	0.5	1.2	1.6	2.4	2.7
100,000	0.2	0.5	1.0	1.4	2.0	2.4
150,000	0.15	0.4	0.8	1.2	1.7	1.9
200,000	0.11	0.3	0.7	1.0	1.4	1.7
250,000	0.09	0.3	0.7	0.9	1.3	1.5
300,000	0.07	0.3	0.6	0.8	1.2	1.4
400,000	0.06	0.2	0.5	0.7	1.0	1.2
500,000	0.04	0.2	0.5	0.6	0.9	1.1
558,100	0.04	0.2	0.4	0.6	0.9	1.0

[1]Standard errors are presented to the nearest one-tenth of one percentage point except when the standard error is less than or equal to fifteen-hundredths of one percentage point; in those cases, the standard error is shown to the nearest one-hundredth of one percentage point.

[2]The standard errors presented in this table are to be used when considering estimates of all types of housing units discussed in this publication (i.e., combined owner and renter, owner, renter, and new construction housing units).

Table 8a. **Standard Errors for Estimated Number of Housing Units in the 1986 Pittsburgh, PA CMSA**

Size of estimate	Standard error[1]		
	Combined owner and renter housing units[2]	Owner housing uinits[3]	Renter housing units[4]
0	410	450	340
300	410	450	340
500	450	470	410
700	530	560	490
1,000	640	670	580
2,500	1,010	1,060	920
5,000	1,430	1,490	1,300
10,000	2,010	2,100	1,840
25,000	3,150	3,300	2,890
50,000	4,400	4,610	4,030
75,000	5,310	5,560	4,860
100,000	6,050	6,330	5,540
150,000	7,190	7,530	6,580
200,000	8,040	8,420	7,360
250,000	8,690	9,100	7,950
300,000	9,180	9,610	8,400
400,000	9,760	10,210	-
500,000	9,880	10,350	-
600,000	9,570	10,020	-
700,000	8,780	9,190	-
800,000	7,350	-	-
900,000	4,730	-	-
958,400	-	-	-

[1]To compute standard errors for new construction estimates, the standard errors in the table should be multiplied by a factor of 1.1 for owner housing units, 1.2 for renter housing units, and 1.1 for the combined owner and renter housing units.

[2]Some examples that pertain to both owner and renter housing units are total housing units; all occupied housing units; all year-round housing units; mobile homes or trailers; and total vacant housing units.

[3]The owner housing units pertain to owner-occupied housing units and vacant housing units excluding vacant-for-rent housing units.

[4]The renter housing units pertain to renter-occupied housing units and vacant-for-rent housing units.

Table 8b. **Standard Errors for Estimated Percentages of Housing Units in the 1986 Housing Inventory of the Pittsburgh, PA CMSA**

Base of percentage	Estimated percentage[1]					
	0 or 100	1 or 99	5 or 95	10 or 90	25 or 75	50
300	53.3	53.3	53.3	53.3	53.3	53.4
500	40.6	40.6	40.6	40.6	40.6	41.4
700	32.8	32.8	32.8	32.8	32.8	35.0
1,000	25.5	25.5	25.5	25.5	25.5	29.2
2,500	12.0	12.0	12.0	12.0	16.0	18.5
5,000	6.4	6.4	6.4	7.8	11.3	13.1
10,000	3.3	3.3	4.0	5.5	8.0	9.2
25,000	1.4	1.4	2.5	3.5	5.1	5.8
50,000	0.7	0.8	1.8	2.5	3.6	4.1
75,000	0.5	0.7	1.5	2.0	2.9	3.4
100,000	0.3	0.6	1.3	1.8	2.5	2.9
150,000	0.2	0.5	1.0	1.4	2.1	2.4
200,000	0.2	0.4	0.9	1.2	1.8	2.1
250,000	0.14	0.4	0.8	1.1	1.6	1.8
300,000	0.11	0.3	0.7	1.0	1.5	1.7
400,000	0.09	0.3	0.6	0.9	1.3	1.5
500,000	0.07	0.3	0.6	0.8	1.1	1.3
600,000	0.06	0.2	0.5	0.7	1.0	1.2
700,000	0.05	0.2	0.5	0.7	1.0	1.1
800,000	0.04	0.2	0.5	0.6	0.9	1.0
900,000	0.04	0.2	0.4	0.6	0.8	1.0
958,400	0.04	0.2	0.4	0.6	0.8	0.9

[1]Standard errors are presented to the nearest one-tenth of one percentage point except when the standard error is less than or equal to fifteen-hundredths of one percentage point; in those cases, the standard error is shown to the nearest one-hundredth of one percentage point. For estimates pertaining to new construction, the standard errors shown in the table should be multiplied by a factor of 1.2.

The following factors should be applied to estimates that do not pertain strictly to new construction. For estimates pertaining to both owners and renters, apply a factor of 1.1. For estimates pertaining to owner housing units, apply a factor of 1.1. For estimates pertaining to renter housing units, apply a factor of 1.0.

Table 9a. **Standard Errors for Estimated Number of Housing Units in the 1986 Portland, OR-WA CMSA**

Size of estimate	Standard error[1]		
	Combined owner and renter housing units[2]	Owner housing units[3]	Renter[4]
0	260	270	230
300	280	280	270
500	360	360	340
700	420	430	410
1,000	510	510	480
2,500	800	810	760
5,000	1,130	1,150	1,080
10,000	1,590	1,620	1,520
25,000	2,470	2,520	2,370
50,000	3,420	3,490	3,280
75,000	4,090	4,170	3,920
100,000	4,610	4,700	4,420
150,000	5,350	5,460	5,130
200,000	5,820	5,930	5,580
250,000	6,080	6,200	5,830
300,000	6,160	6,280	-
400,000	5,780	5,890	-
500,000	4,490	-	-
593,700	-	-	-

[1]To compute standard errors for new construction estimates, the standard errors in the table should be multiplied by a factor of 1.0 for owner housing units, 1.1 for renter housing units, and 1.0 for the combined owner and renter housing units.

[2]Some examples that pertain to both owner and renter housing units are total housing units; all occupied housing units; all year-round housing units; mobile homes or trailers; and total vacant housing units.

[3]The owner housing units pertain to owner-occupied housing units and vacant housing units excluding vacant-for-rent housing units.

[4]The renter housing units pertain to renter-occupied housing units and vacant-for-rent housing units.

Table 9b. **Standard Errors for Estimated Percentages of Housing Units in the 1986 Housing Inventory of the Portland, OR-WA CMSA**

Base of percentage	Estimated percentage[1]					
	0 or 100	1 or 99	5 or 95	10 or 90	25 or 75	50
300	43.9	43.9	43.9	43.9	43.9	44.2
500	31.9	31.9	31.9	31.9	31.9	34.3
700	25.1	25.1	25.1	25.1	25.1	28.9
1,000	19.0	19.0	19.0	19.0	21.0	24.2
2,500	8.6	8.6	8.6	9.2	13.3	15.3
5,000	4.5	4.5	4.7	6.5	9.4	10.8
10,000	2.3	2.3	3.3	4.6	6.6	7.7
25,000	0.9	1.0	2.1	2.9	4.2	4.8
50,000	0.5	0.7	1.5	2.1	3.0	3.4
75,000	0.3	0.6	1.2	1.7	2.4	2.8
100,000	0.2	0.5	1.1	1.5	2.1	2.4
150,000	0.2	0.4	0.9	1.2	1.7	2.0
200,000	0.12	0.3	0.7	1.0	1.5	1.7
250,000	0.09	0.3	0.7	0.9	1.3	1.5
300,000	0.08	0.3	0.6	0.8	1.2	1.4
400,000	0.06	0.2	0.5	0.7	1.0	1.2
500,000	0.05	0.2	0.5	0.6	0.9	1.1
593,700	0.04	0.2	0.4	0.6	0.9	1.0

[1]Standard errors are presented to the nearest one-tenth of one percentage point except when the standard error is less than or equal to fifteen-hundredths of one percentage point; in those cases, the standard error is shown to the nearest one-hundredth of one percentage point. For estimates pertaining to new construction, the standard errors shown in the table should be multiplied by a factor of 1.1.

The following factors should be applied to estimates that do not pertain strictly to new construction. For estimates pertaining to both owners and renters, apply a factor of 1.0. For estimates pertaining to owner housing units, apply a factor of 1.1. For estimates pertaining to renter housing units, apply a factor of 1.0.

Table 10a. **Standard Errors for Estimated Number of Housing Units in the 1986 Riverside-San Bernardino-Ontario, CA PMSA**

Size of estimate	Standard error[1]			
	Combined owner and renter housing units[2]	Owner housing units[3]	Renter housing units[4]	Mobile housing units
0	380	460	310	450
200	380	460	310	450
500	430	480	390	470
700	510	570	460	560
1,000	610	680	550	670
2,500	970	1,070	880	1,050
5,000	1,370	1,510	1,240	1,460
10,000	1,930	2,120	1,740	2,010
25,000	3,020	3,330	2,730	2,860
50,000	4,210	4,630	3,810	3,180
75,000	5,070	5,590	4,590	2,400
100,000	5,760	6,340	5,210	-
150,000	6,810	7,500	6,170	-
200,000	7,580	8,350	6,860	-
250,000	8,140	8,960	7,360	-
300,000	8,530	9,400	7,720	-
400,000	8,900	9,810	-	-
500,000	8,760	9,650	-	-
600,000	8,090	8,910	-	-
700,000	6,720	-	-	-
800,000	4,010	-	-	-
845,100	-	-	-	-

[1]To compute standard errors for new construction estimates, the standard errors in the table should be multiplied by a factor of 1.0 for owner housing units, 1.2 for renter housing units, and 1.1 for the combined owner and renter housing units.

[2]Some examples that pertain to both owner and renter housing units are total housing units; all occupied housing units; all year-round housing units and total vacant housing units.

[3]The owner housing units pertain to owner-occupied housing units and vacant housing units excluding vacant-for-rent housing units.

[4]The renter housing units pertain to renter-occupied housing units and vacant-for-rent housing units. When computing standard errors for characteristics that pertain strictly to mobile homes, use the standard errors under the column labeled mobile home housing units.

Table 10b. **Standard Errors for Estimated Percentages of Housing Units in the 1986 Housing Inventory of the Riverside-San Bernardino-Ontario, CA PMSA**

Base of percentage	Estimated percentage[1]					
	0 or 100	1 or 99	5 or 95	10 or 90	25 or 75	50
300	50.7	50.7	50.7	50.7	50.7	50.7
500	38.1	38.1	38.1	38.1	38.1	39.2
700	30.6	30.6	30.6	30.6	30.6	33.2
1,000	23.6	23.6	23.6	23.6	24.0	27.8
2,500	11.0	11.0	11.0	11.0	15.2	17.6
5,000	5.8	5.8	5.8	7.4	10.7	12.4
10,000	3.0	3.0	3.8	5.3	7.6	8.8
25,000	1.2	1.2	2.4	3.3	4.8	5.6
50,000	0.6	0.8	1.7	2.4	3.4	3.9
75,000	0.4	0.6	1.4	1.9	2.8	3.2
100,000	0.3	0.6	1.2	1.7	2.4	2.8
150,000	0.2	0.5	1.0	1.4	2.0	2.3
200,000	0.15	0.4	0.9	1.2	1.7	2.0
250,000	0.12	0.3	0.8	1.1	1.5	1.8
300,000	0.10	0.3	0.7	1.0	1.4	1.6
400,000	0.08	0.3	0.6	0.8	1.2	1.4
500,000	0.06	0.2	0.5	0.7	1.1	1.2
600,000	0.05	0.2	0.5	0.7	1.0	1.1
700,000	0.04	0.2	0.5	0.6	0.9	1.0
800,000	0.04	0.2	0.4	0.6	0.8	1.0
845,100	0.04	0.2	0.4	0.6	0.8	1.0

[1]Standard errors are presented to the nearest one-tenth of one percentage point except when the standard error is less than or equal to fifteen-hundredths of one percentage point; in those cases, the standard error is shown to the nearest one-hundredth of one percentage point. For estimates pertaining to new construction, the standard errors shown in the table should be multiplied by a factor of 1.2.

The following factors should be applied to estimates that do not pertain strictly to new construction. For estimates pertaining to both owners and renters, apply a factor of 1.1. For estimates pertaining to owner housing units, apply a factor of 1.2. For estimates pertaining to renter housing units, apply a factor of 1.0. When using table 10b. for estimates pertaining strictly to mobile homes, apply a factor of 1.2.

Table 11a. **Standard Errors for Estimated Number of Housing Units in the 1986 Rochester, NY MSA**

Size of estimate	Standard error[1]		
	Combined owner and renter housing units[2]	Owner housing units[3]	Renter housing units[4]
0	150	170	130
200	170	180	160
500	270	290	260
700	330	340	310
1,000	390	410	370
2,500	610	640	580
5,000	860	900	810
10,000	1,210	1,270	1,140
25,000	1,880	1,970	1,770
50,000	2,570	2,690	2,420
75,000	3,030	3,170	2,850
100,000	3,360	3,510	3,150
150,000	3,740	3,910	3,520
200,000	3,840	4,020	-
250,000	3,690	3,860	-
300,000	3,250	3,400	-
390,900	-	-	-

[1]To compute standard errors for new construction estimates, the standard errors in the table should be multiplied by a factor of 1.0 for owner housing units, 1.1 for renter housing units, and 1.1 for the combined owner and renter housing units.

[2]Some examples that pertain to both owner and renter housing units are total housing units; all occupied housing units all year-round housing units; mobile homes or trailers; and total vacant housing units.

[3]The owner housing units pertain to owner-occupied housing units and vacant housing units excluding vacant-for-rent housing units.

[4]The renter housing units pertain to renter-occupied housing units and vacant-for-rent housing units.

Table 11b. **Standard Errors for Estimated Percentages of Housing Units in the 1986 Housing Inventory of the Rochester, NY MSA**

Base of percentage	Estimated percentage[1]					
	0 or 100	1 or 99	5 or 95	10 or 90	25 or 75	50
200	40.1	40.1	40.1	40.1	40.1	40.9
500	21.1	21.1	21.1	21.1	22.4	25.9
700	16.0	16.0	16.0	16.0	18.9	21.9
1,000	11.8	11.8	11.8	11.8	15.8	18.3
2,500	5.1	5.1	5.1	6.9	10.0	11.6
5,000	2.6	2.6	3.6	4.9	7.1	8.2
10,000	1.3	1.3	2.5	3.5	5.0	5.8
25,000	0.5	0.7	1.6	2.2	3.2	3.7
50,000	0.3	0.5	1.1	1.6	2.2	2.6
75,000	0.2	0.4	0.9	1.3	1.8	2.1
100,000	0.13	0.4	0.8	1.1	1.6	1.8
150,000	0.09	0.3	0.7	0.9	1.3	1.5
200,000	0.07	0.3	0.6	0.8	1.1	1.3
250,000	0.05	0.2	0.5	0.7	1.0	1.2
300,000	0.04	0.2	0.5	0.6	0.9	1.1
390,900	0.03	0.2	0.4	0.6	0.8	0.9

[1]Standard errors are presented to the nearest one-tenth of one percentage point except when the standard error is less than or equal to fifteen-hundredths of one percentage point; in those cases, the standard error is shown to the nearest one-hundredth of one percentage point. For estimates pertaining to new construction, the standard errors shown in the table should be multiplied by a factor of 1.1.

The following factors should be applied to estimates that do not pertain strictly to new construction. For estimates pertaining to both owners and renters, apply a factor of 1.1. For estimates pertaining to owner housing units, apply a factor of 1.1. For estimates pertaining to renter housing units, apply a factor of 1.0.

Table 12a. **Standard Errors for Estimated Number of Housing Units in the 1986 San Antonio, TX MSA**

Size of estimate	Standard error[1]		
	Combined owner and renter housing units[2]	Owner housing units[3]	Renter housing units[4]
0	210	270	200
200	210	270	200
500	320	370	320
700	380	440	380
1,000	460	520	450
2,500	720	830	710
5,000	1,020	1,170	1,010
10,000	1,430	1,640	1,410
25,000	2,230	2,550	2,200
50,000	3,060	3,510	3,030
75,000	3,650	4,170	3,600
100,000	4,080	4,670	4,030
150,000	4,660	5,340	4,610
200,000	4,970	5,700	4,910
250,000	5,060	5,790	4,990
300,000	4,920	5,640	-
400,000	3,900	-	-
488,800	-	-	-

[1]To compute standard errors for new construction estimates, the standard errors in the table should be multiplied by a factor of 1.0 for owner housing units, 1.1 for renter housing units, and 1.1 for the combined owner and renter housing units.

[2]Some examples that pertain to both owner and renter housing units are total housing units; all occupied housing units; all year-round housing units; mobile homes or trailers; and total vacant housing units.

[3]The owner housing units pertain to owner-occupied housing units and vacant housing units excluding vacant-for-rent housing units.

[4]The renter housing units pertain to renter-occupied housing units and vacant-for-rent housing units.

Table 12b. **Standard Errors for Estimated Percentages of Housing Units in the 1986 Housing Inventory of the San Antonio, TX MSA**

Base of percentage	Estimated percentage[1]					
	0 or 100	1 or 99	5 or 95	10 or 90	25 or 75	50
200	50.5	50.5	50.5	50.5	50.5	50.5
300	40.5	40.5	40.5	40.5	40.5	41.2
500	29.0	29.0	29.0	29.0	29.0	31.9
700	22.6	22.6	22.6	22.6	23.4	27.0
1,000	17.0	17.0	17.0	17.0	19.6	22.6
2,500	7.5	7.5	7.5	8.6	12.4	14.3
5,000	3.9	3.9	4.4	6.1	8.7	10.1
10,000	2.0	2.0	3.1	4.3	6.2	7.1
25,000	0.8	0.9	2.0	2.7	3.9	4.5
50,000	0.4	0.6	1.4	1.9	2.8	3.2
75,000	0.3	0.5	1.1	1.6	2.3	2.6
100,000	0.2	0.4	1.0	1.4	2.0	2.3
150,000	0.14	0.4	0.8	1.1	1.6	1.8
200,000	0.10	0.3	0.7	1.0	1.4	1.6
250,000	0.08	0.3	0.6	0.9	1.2	1.4
300,000	0.07	0.3	0.6	0.8	1.1	1.3
400,000	0.05	0.2	0.5	0.7	1.0	1.1
488,800	0.04	0.2	0.4	0.6	0.9	1.0

[1]Standard errors are presented to the nearest one-tenth of one percentage point except when the standard error is less than or equal to fifteen-hundredths of one percentage point; in those cases, the standard error is shown to the nearest one-hundredth of one percentage point. For estimates pertaining to new construction, the standard errors shown in the table should be multiplied by a factor of 1.1.

The following factors should be applied to estimates that do not pertain strictly to new construction. For estimates pertaining to both owners and renters, apply a factor of 1.0. For estimates pertaining to owner housing units, apply a factor of 1.2. For estimates pertaining to renter housing units, apply a factor of 1.0.

Index

A

Age of householder 1-1

B

Broken plaster or peeling paint (interior) 1-3

C

Crime 1-3, 1-4, 2-4, 3-4, 4-4, 5-4

D

Dining room, separate 1-3

E

Electric outlets, rooms without 1-3

Electric wiring:
Exposed 1-3
Lack of 1-3

F

Fireplace 1-3
Floors, holes in 1-3

Flush toilets:
Breakdowns 1-3

G

Garage or carport 1-3

H

Heating equipment:
Breakdowns 1-3

Heating problems:
Equipment breakdowns 1-3
Other causes 1-3

Holes:
In floors 1-3
Open cracks (interior) 1-3

Households and householders:
Age of householder 1-1
Family households 1-1, 1-2, 1-3

H—Continued

Female householder, no husband present 1-1, 1-2, 1-3
Male householder, no wife present 1-1, 1-2, 1-3
Nonfamily households 1-1, 1-2, 1-3
Own children under 18 years of age 1-1, 1-2, 1-3
Persons 65 years old and over 1-1, 1-2, 1-3, 1-4, 2-4, 3-4, 4-4, 5-4

Housing costs:
Monthly costs 1-2
Monthly costs as a percent of income 1-2

I

Income characteristics:
As a percent of poverty level 1-2
Below poverty level 1-4, 2-4, 3-4, 4-4, 5-4
Household income 1-2

L

Litter or housing deterioration 1-3
Littered streets 1-4, 2-4, 3-4, 4-4, 5-4

M

Mobile home 1-1, 1-4, 2-4, 3-4, 4-4, 5-4
Moved in past year 1-4, 2-4, 3-4, 4-4, 5-4

N

Neighborhood:
Conditions 1-4, 2-4, 3-4, 4-4, 5-4
Litter or housing deterioration 1-3
Littered streets 1-4, 2-4, 3-4, 4-4, 5-4
Opinion of neighborhood ..... 1-3.
Problems 1-3
Services (police, medical, schools, shopping, transportation) 1-3, 1-4, 2-4, 3-4, 4-4, 5-4

N—Continued

New construction 1-4, 2-4, 3-4, 4-4, 5-4
Nonresidential activities 1-4, 2-4, 3-4, 4-4, 5-4

O

Opinion of structure 1-3

P

Persons:
  Number 1-1
  Per room 1-1
Physical problems of structure 1-4, 2-4, 3-4, 4-4, 5-4
Porch, deck, balcony or patio 1-3
Poverty 1-2, 1-4, 2-4, 3-4, 4-4, 5-4
Public elementary schools 1-4, 2-4, 3-4, 4-4, 5-4
Public transportation 1-4, 2-4, 3-4, 4-4, 5-4

R

Rats, signs of 1-3
Rooms 1-1
Rundown buildings 1-4, 2-4, 3-4, 4-4, 5-4

S

Schools 1-4, 2-4, 3-4, 4-4, 5-4

S—Continued

Selected amenities 1-3
Selected deficiencies 1-3

Sewage disposal:
  Breakdowns 1-3
  Means of 1-3
Street noise or traffic 1-3, 1-4, 2-4, 3-4, 4-4, 5-4
Subareas 1-4, 2-4, 3-4, 4-4, 5-4

T

Telephone available 1-3
Tenure 1-1, 1-4, 2-4, 3-4, 4-4, 5-4
Transportation, public 1-4, 2-4, 3-4, 4-4, 5-4

U

Units in structure 1-1

V

Value 1-2

W

Water supply stoppage 1-3

Y

Year structure built 1-1

* U.S. G.P.O.:1992-311-892:60614