Part B Indicators of Housing and Neighborhood Quality

Annual Housing Survey: 1975

United States and Regions

Current Housing Reports

Series H-150-75B

U.S. Department of Commerce

Juanita M. Kreps,
Secretary

BUREAU OF THE CENSUS

Robert L. Hagan,
Acting Director

U.S. Department of Housing and Urban Development

Patricia Roberts Harris,
Secretary

Jerry J. Fitts,
Acting Assistant Secretary for Policy Development and Research

Issued February 1977

Preface and Acknowledgments

U.S. Department of Commerce
BUREAU OF THE CENSUS

Robert L. Hagan,
Acting Director

Daniel B. Levine,
Associate Director for Demographic Fields

Arthur F. Young,
Chief, Housing Division

U.S. Department of Housing and Urban Development

Jerry J. Fitts,
Acting Assistant
Secretary for Policy
Development and Research

Arnold H. Diamond,
Special Assistant to the Deputy Assistant
Secretary for Economic Affairs

Library of Congress Cataloging Information

United States. Bureau of the Census.

Annual housing survey, United States and regions. Part B: Indicators of housing and neighborhood quality.
Washington, U.S. Dept. of Commerce, Bureau of the Census; for sale by the Supt. of Docs., U.S. Govt. Print. Off.
v. 29 cm. (Current housing reports: series H-150)
ISSN 0300-5329
1 Housing—United States—Statistics.
I Title. II. Series
HD7293.A49C452b 301.5'4'0973 75—648887
MARC—S

This report presents data from the Annual Housing Survey, which was sponsored by the U.S. Department of Housing and Urban Development and conducted by the U.S. Bureau of the Census. It was developed under the direction of Arnold H. Diamond, Special Assistant to the Deputy Assistant Secretary for Economic Affairs, Department of Housing and Urban Development, and Arthur F. Young, Chief, Housing Division, Bureau of the Census.

Arnold H. Diamond, Duane McGough, and David Yentis were responsible for overseeing the Annual Housing Survey and the resultant report on behalf of the Department of Housing and Urban Development.

Within the Bureau of the Census, this report was developed in the Housing Division. It was prepared under the supervision of Leonard J. Norry, Assistant Division Chief, by Elmo E. Beach, Chief, Current Surveys Branch, assisted by Aneda E. France, Edward D. Montfort, and George Spraggins. Specific activities related to data collection procedures, statistical presentation, organization of the report, and preparation of text materials were performed by Edward Cary Bean, Jr., Robert W. Bonnette, Mary C. Carroll, Margaret W. Harper, Paul P. Harple, Jr., Mary A. Knoll, Richard G. Kreinsen, Jane S. Maynard, Mary D. Stickell, and Jeanne M. Woodward.

The operational aspects of the Annual Housing Survey were coordinated by the Demographic Surveys Division under the direction of Earle J. Gerson, Chief, by Stanley Greene, Assistant Division Chief, and Edward F. Knowles, assisted by John C. Cannon, Maria A. Mochulski, and Joan F. Garrett. Systems and processing procedures were performed under the direction of Barry M. Cohen, Assistant Division Chief. The computer programming and processing were performed under the supervision of D. Richard Bartlett, assisted by Margaret Goldsworth, Mark Sheddon, Robert St. Laurent, Lee Rian, and James Dallmann. Leonard Goldberg, assisted by David B. Lipscomb, Mary Campbell, and Robert Smith, Jr., was responsible for the clerical and keying procedures.

The planning of sample design, weighting, and computation of sampling variances were developed in the Statistical Methods Division, under the supervision of Morton Boisen, Charles Jones, and Gary Shapiro, by David Bateman, Dennis Schwanz, and Mason Malmuth. The implementation of the sample selection was performed, under the supervision of David Diskin and Leonard Baer, by Jerome Roth and Patricia Clark (Data Preparation Division, Jeffersonville, Indiana). The standard errors were computed, under the supervision of David Diskin, by Robert Aquilino and Robert Jewett. Implementation of field sample control and reinterview procedures was carried out under the supervision of Irene C. Montie, by John J. Paletta and Fay F. Nash. Reinterview design and analysis were conducted, under the supervision of Irwin Schreiner, by Douglas Moye.

Data collection activities were administered by the Field Division under the supervision of Richard C. Burt, Chief; by Stanley D. Matchett, Assistant Division Chief; D. Ross Forbes, and Kenneth A. Frail as well as the directors of the Bureau's regional offices.

Clerical processing of the questionnaires was performed in the Data Preparation Division, under the direction of O. Bryant Benton, Chief, by Don Adams and Kurt Legait.

Within the Publications Services Division, many individuals made significant contributions in the areas of publication planning and design, editorial review, composition, and printing procurement.

For sale by Superintendent of Documents, U.S. Government Printing Office, Washington, D.C. 20402, or any U.S. Department of Commerce district office. Postage stamps not acceptable; currency submitted at sender's risk. Remittances from foreign countries must be by international money order or by draft on a U.S. bank.

Price $2.50

List of Series H-150-75 Reports

A	General Housing Characteristics for the United States and Regions: 1975
B	Indicators of Housing and Neighborhood Quality for the United States and Regions: 1975
C	Financial Characteristics of the Housing Inventory for the United States and Regions: 1975
D	Housing Characteristics of Recent Movers for the United States and Regions: 1975
E	Urban and Rural Housing Characteristics for the United States and Regions: 1975
F	Financial Characteristics by Indicators of Housing and Neighborhood Quality for the United States and Regions: 1975

Contents

Part B — Indicators of Housing and Neighborhood Quality

Maps

Standard Metropolitan Statistical Areas: 1970 — VI

Regions and Geographic Divisions of the United States — VIII

Introduction — IX

List of Tables by Regions

Table		Page
	United States	
	All Races—For Owner and Renter Occupied Housing Units	
A-1	Occupancy and Utilization Characteristics and Services Available: 1975	1
A-2	Selected Structural Characteristics by Deficiencies: 1975	4
A-3	Failures in Plumbing Facilities and Equipment: 1975	8
A-4	Selected Neighborhood Characteristics: 1975	12
	Black—For Owner and Renter Occupied Housing Units With Black Household Head	
A-5	Occupancy and Utilization Characteristics and Services Available: 1975	15
A-6	Selected Structural Characteristics by Deficiencies: 1975	18
A-7	Failures in Plumbing Facilities and Equipment: 1975	22
A-8	Selected Neighborhood Characteristics: 1975	26
	Spanish Origin—For Owner and Renter Occupied Housing Units With Household Head of Spanish Origin	
A-9	Occupancy and Utilization Characteristics and Services Available: 1975	29
A-10	Selected Structural Characteristics by Deficiencies: 1975	32
A-11	Failures in Plumbing Facilities and Equipment: 1975	36
A-12	Selected Neighborhood Characteristics: 1975	40
	Vacant Housing Units	
A-13	Selected Characteristics of Year-Round Vacant Housing Units: 1975	43
	Northeast Region	
	All Races—For Owner and Renter Occupied Housing Units	
B-1	Occupancy and Utilization Characteristics and Services Available: 1975	45
B-2	Selected Structural Characteristics by Deficiencies: 1975	48
B-3	Failures in Plumbing Facilities and Equipment: 1975	52
B-4	Selected Neighborhood Characteristics: 1975	56

List of Tables by Regions—Continued

Table		Page
	North Central Region	
	All Races—For Owner and Renter Occupied Housing Units	
C-1	Occupancy and Utilization Characteristics and Services Available: 1975	59
C-2	Selected Structural Characteristics by Deficiencies: 1975	62
C-3	Failures in Plumbing Facilities and Equipment: 1975	66
C-4	Selected Neighborhood Characteristics: 1975	70
	South Region	
	All Races—For Owner and Renter Occupied Housing Units	
D-1	Occupancy and Utilization Characteristics and Services Available: 1975	73
D-2	Selected Structural Characteristics by Deficiencies: 1975	76
D-3	Failures in Plumbing Facilities and Equipment: 1975	80
D-4	Selected Neighborhood Characteristics: 1975	84
	West Region	
	All Races—For Owner and Renter Occupied Housing Units	
E-1	Occupancy and Utilization Characteristics and Services Available: 1975	87
E-2	Selected Structural Characteristics by Deficiencies: 1975	90
E-3	Failures in Plumbing Facilities and Equipment: 1975	94
E-4	Selected Neighborhood Characteristics: 1975	98
	Northeast, North Central, South, and West Regions	
	Black—For Owner and Renter Occupied Housing Units with Black Household Head	
F-5	Occupancy and Utilization Characteristics and Services Available: 1975	101
F-6	Selected Structural Characteristics by Deficiencies: 1975	104
F-7	Failures in Plumbing Facilities and Equipment: 1975	108
F-8	Selected Neighborhood Characteristics: 1975	112
	Spanish Origin—For Owner and Renter Occupied Housing Units With Household Head of Spanish Origin	
F-9	Occupancy and Utilization Characteristics and Services Available: 1975	115
F-10	Selected Structural Characteristics by Deficiencies: 1975	118
F-11	Failures in Plumbing Facilities and Equipment: 1975	122
F-12	Selected Neighborhood Characteristics: 1975	126

Appendixes

A	Area Classifications and Definitions and Explanations of Subject Characteristics	App-1
B	Source and Reliability of the Estimates	App-43

Table Finding Guide

inside back cover

Standard Metropolitan Statistical Areas: 1970

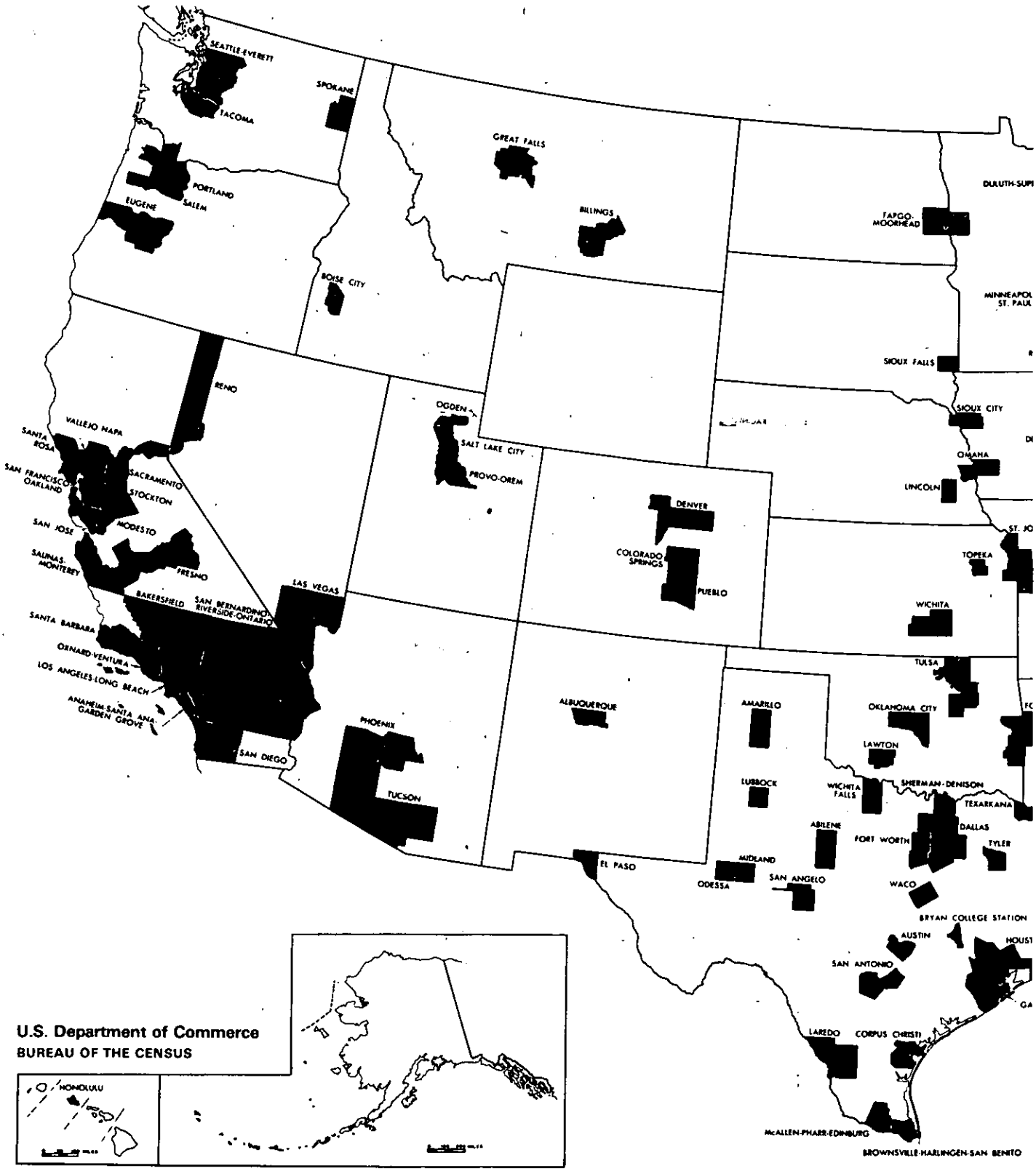

U.S. Department of Commerce
BUREAU OF THE CENSUS

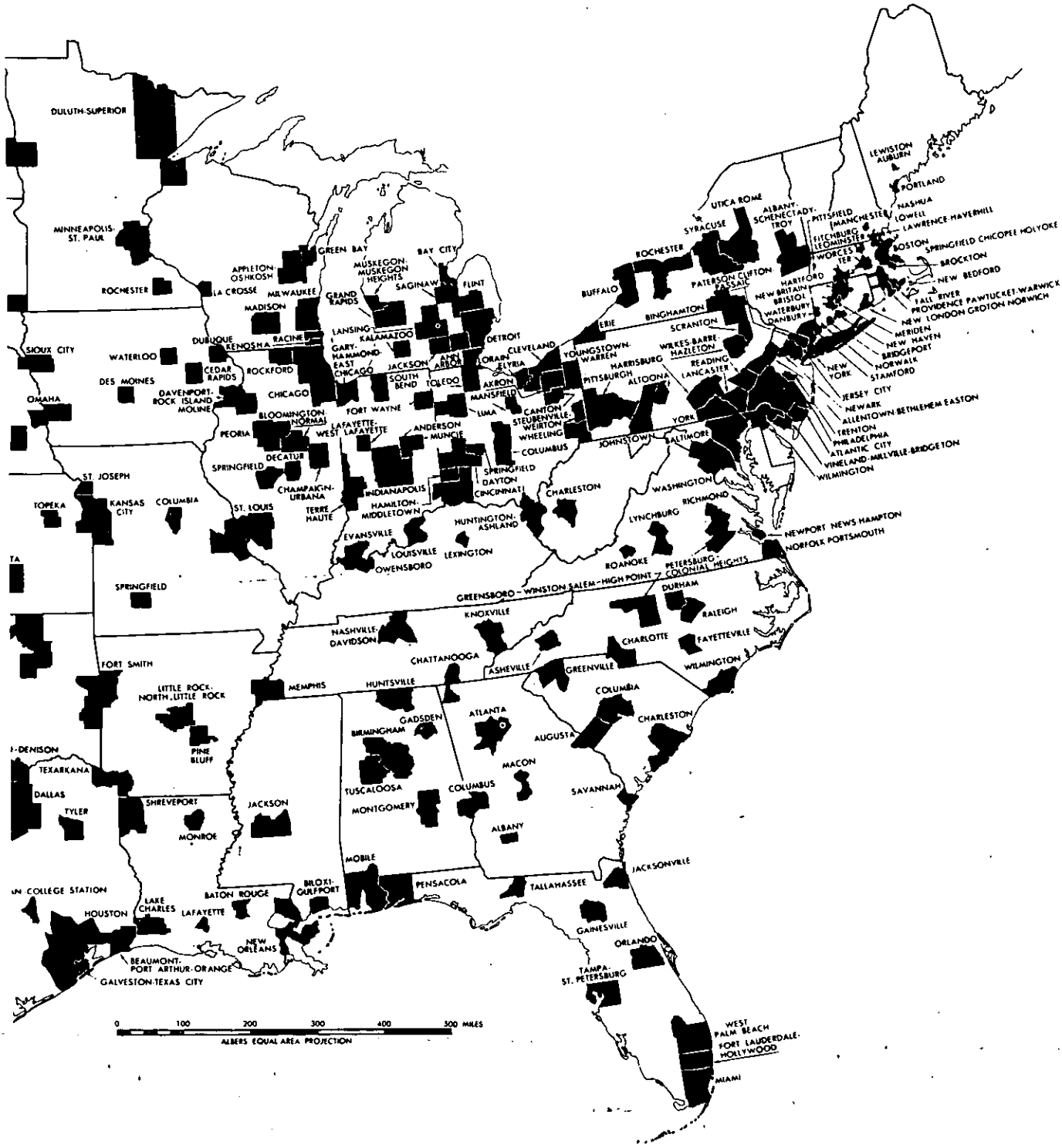
DULUTH-SUPERIOR
MINNEAPOLIS-ST. PAUL
ROCHESTER
SIOUX CITY
WATERLOO
DES MOINES
OMAHA
ST. JOSEPH
TOPEKA
KANSAS CITY
COLUMBIA
SPRINGFIELD
FORT SMITH
LITTLE ROCK-NORTH LITTLE ROCK
PINE BLUFF
TEXARKANA
DALLAS
TYLER
SHREVEPORT
MONROE
JACKSON
COLLEGE STATION
HOUSTON
LAKE CHARLES
LAFAYETTE
BATON ROUGE
NEW ORLEANS
BEAUMONT-PORT ARTHUR-ORANGE
GALVESTON-TEXAS CITY
APPLETON-OSHKOSH
LA CROSSE
MILWAUKEE
MADISON
GREEN BAY
MUSKEGON-MUSKEGON HEIGHTS
BAY CITY
SAGINAW
FLINT
GRAND RAPIDS
LANSING
KALAMAZOO
DUBUQUE
KENOSHA
RACINE
GARY-HAMMOND-EAST CHICAGO
ANN ARBOR
DETROIT
CEDAR RAPIDS
ROCKFORD
JACKSON
LORAIN-ELYRIA
CLEVELAND
DAVENPORT-ROCK ISLAND-MOLINE
CHICAGO
SOUTH BEND
TOLEDO
AKRON
MANSFIELD
BLOOMINGTON-NORMAL
FORT WAYNE
LUMA
CANTON
PEORIA
LAFAYETTE-WEST LAFAYETTE
ANDERSON-MUNCIE
STEUBENVILLE-WEIRTON
WHEELING
DECATUR
COLUMBUS
SPRINGFIELD
SPRINGFIELD
DAYTON
CINCINNATI
CHAMPAIGN-URBANA
INDIANAPOLIS
CHARLESTON
ST. LOUIS
TERRE HAUTE
HAMILTON-MIDDLETOWN
HUNTINGTON-ASHLAND
EVANSVILLE
LOUISVILLE
LEXINGTON
OWENSBORO
NASHVILLE-DAVIDSON
KNOXVILLE
CHATTANOOGA
MEMPHIS
HUNTSVILLE
GADSDEN
BIRMINGHAM
TUSCALOOSA
MONTGOMERY
MOBILE
BILOXI-GULFPORT
PENSACOLA
ATLANTA
COLUMBUS
MACON
ALBANY
TALLAHASSEE
GAINESVILLE
ORLANDO
TAMPA-ST. PETERSBURG
WEST PALM BEACH
FORT LAUDERDALE-HOLLYWOOD
MIAMI
JACKSONVILLE
SAVANNAH
AUGUSTA
COLUMBIA
CHARLESTON
GREENVILLE
ASHEVILLE
CHARLOTTE
WILMINGTON
FAYETTEVILLE
RALEIGH
DURHAM
GREENSBORO-WINSTON SALEM-HIGH POINT
ROANOKE
PETERSBURG-COLONIAL HEIGHTS
LYNCHBURG
RICHMOND
WASHINGTON
NEWPORT NEWS-HAMPTON
NORFOLK-PORTSMOUTH
YORK
BALTIMORE
JOHNSTOWN
HARRISBURG
ALTOONA
PITTSBURGH
YOUNGSTOWN-WARREN
READING
LANCASTER
WILKES-BARRE-HAZLETON
SCRANTON
BINGHAMTON
ERIE
BUFFALO
ROCHESTER
SYRACUSE
UTICA-ROME
ALBANY-SCHENECTADY-TROY
PATERSON-CLIFTON-PASSAIC
NEW BRITAIN-BRISTOL-WATERBURY-DANBURY
HARTFORD
PITTSFIELD
MANCHESTER
FITCHBURG-LEOMINSTER
WORCESTER
LEWISTON-AUBURN
PORTLAND
NASHUA
LOWELL
LAWRENCE-HAVERHILL
BOSTON
SPRINGFIELD-CHICOPEE-HOLYOKE
BROCKTON
NEW BEDFORD
FALL RIVER
PROVIDENCE-PAWTUCKET-WARWICK
NEW LONDON-GROTON-NORWICH
MERIDEN
NEW HAVEN
BRIDGEPORT
NORWALK
STAMFORD
NEW YORK
JERSEY CITY
NEWARK
ALLENTOWN-BETHLEHEM-EASTON
TRENTON
PHILADELPHIA
ATLANTIC CITY
VINELAND-MILLVILLE-BRIDGETON
WILMINGTON
0 100 200 300 400 500 MILES
ALBERS EQUAL AREA PROJECTION

Regions and Geographic Divisions of the United States

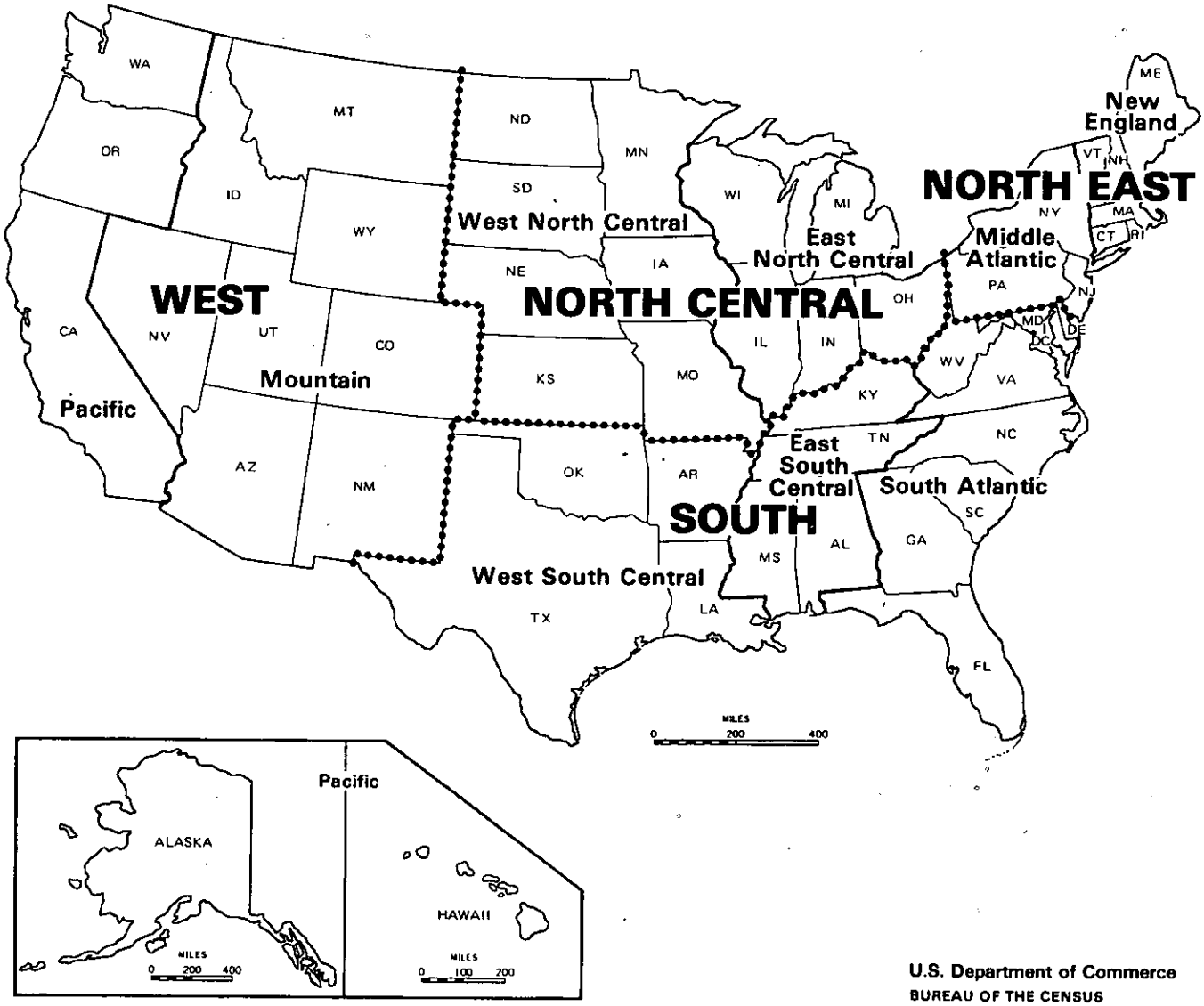

Introduction

	Page
GENERAL	IX
Organization of the text	IX
Content of the tables	IX
Sample size	IX
Derived figures (medians, etc.)	X
Symbols	X
Boundaries	X
Other reports from the Annual Housing Survey	X
DATA COLLECTION PROCEDURES	X
PROCESSING PROCEDURES	XI
QUALIFICATIONS OF THE DATA	XI

GENERAL

This report presents final statistics on indicators of housing and neighborhood quality from the 1975 Annual Housing Survey for the United States by inside and outside standard metropolitan statistical areas (SMSA's) and each of the four geographic regions. The Annual Housing Survey was designed to provide a current series of information on the size and composition of the housing inventory, the characteristics of its occupants, the changes in the inventory resulting from new construction and from losses, the indicators of housing and neighborhood quality, the characteristics of recent movers, and the characteristics of urban and rural housing units. The survey, performed for the Department of Housing and Urban Development, is authorized under sections 501 and 502(d), 502(e), and 502(f) of the Housing and Urban Development Act of 1970, Title 12, United States Code 1701z-1 and 1701z-2. The Bureau of the Census is authorized under Title 31, United States Code 686, to perform special work or services for Federal agencies.

The statistics presented in this report are based on information from a sample of housing units. The information for the survey was collected by personal interview from October to December 1975.

This report series consists of six parts (see list on page III) issued jointly by the Department of Housing and Urban Development and the Bureau of the Census. Part A provides data on general housing characteristics, part B on indicators of housing and neighborhood quality, part C on financial characteristics, part D on recent mover households, part E on urban and rural housing characteristics, and part F on financial characteristics cross-classified by indicators of housing and neighborhood quality.

The content and procedures of the Annual Housing Survey were determined after consultation with a variety of users of housing data and through field pretesting. Most of the data in this report are for items that were collected for the first time by the Bureau of the Census in the 1973 Annual Housing Survey. These items include such diverse indicators of housing quality as water leakage in basement and roof, the physical condition of interior ceilings, floors, and stairways, and breakdowns or failures in plumbing facilities and equipment as well as measures of neighborhood quality such as the presence of heavy street traffic and noise and the inadequacy of neighborhood services such as public transportation.

More detailed information on the technical and procedural matters covered in the text of this report can be obtained by writing to the Director, Bureau of the Census, Washington, D.C. 20233.

Organization of the text.—The text consists of this introduction and appendixes A and B, which appear after the data tables. Appendix A, which is the same for parts A through F, describes the geographic area classifications and provides definitions and explanations of the subjects covered in this report. Appendix B presents information on sample design, estimation, and accuracy of the data.

Content of the tables.—A series of standard tables presents simple distributions of the data for housing units for each area shown in this report. The finding guide on the inside back cover lists the characteristics covered in this report and shows the tables in which the various types of statistics appear. The numbers presented in these tables are rounded to the nearest thousand. Tables 1 to 4 present characteristics for owner- and renter-occupied housing units, tables 5 to 8 present characteristics for owner- and renter-occupied housing units with Black household head, tables 9 to 12 present characteristics for owner- and renter-occupied housing units with household head of Spanish origin, and table 13 presents characteristics of year-round vacant housing units.

The prefix letter "A" has been assigned to the tables for the United States as a whole, "B" to the Northeast region, "C" to the North Central region, "D" to the South region, "E" to the West region, and "F" to those tables presenting data for housing units with Black household head and housing units with household head of Spanish origin for each of the four regions.

Sample size.—The statistics presented in this report are based on a sample of housing units and are, therefore, subject

to sampling variability. The designated sample consisted of approximately 79,900 housing units located throughout the United States. The sample was selected from units enumerated in the 1970 census and updated to include units constructed since 1970. Detailed information on the sample design, size of sample, estimation procedure, and sampling variability associated with these data is given in appendix B.

Derived figures (medians, etc.).—Shown in this report are medians and percents. The median, which is a type of average, is the middle value in a distribution; i.e., the median divides the distribution into two equal parts—one-half the cases fall below the median and one-half the cases exceed the median. Derived figures are not presented (but indicated by three dots "...") if there are less than 25 sample cases in the distribution or the base.

Medians for rooms are rounded to the nearest tenth, for sales price asked to the nearest hundred dollars, and for rent asked to the nearest dollar. In computing medians for rooms, the whole number is used as the midpoint of the interval so that, for example, the category "4 rooms" is treated as an interval ranging from 3.5 up to 4.5 rooms. The medians presented are generally computed on the basis of the distributions as tabulated.

When the median falls in the lower terminal category of an open-end distribution, the method of presentation is to show the initial value of the next category followed by a minus sign; thus, for example, if the median falls in the category "Less than $10,000," it is shown as $10,000–." When the median falls in the upper terminal category of an open-end distribution, the method of presentation is to show the initial value of the terminal category followed by a plus sign; thus, for example, if the median falls in the category "$50,000 or more," it is shown as "$50,000+."

Symbols.—A dash "–" signifies zero. Three dots "..." in a data column mean not applicable or that the base for a derived figure is too small for it to be shown.

Boundaries.—The data shown in this report relate to the areas as defined for the 1970 census. See appendix A for a discussion of these areas. Additional information and definitions of the 1970 boundaries are given in the 1970 Population Census PC(1)-A reports.

Other reports from the Annual Housing Survey.—In addition to the six basic reports in the Annual Housing Survey Series H-150, one or more supplementary reports (Series H-151) may be published for the United States.

A series of reports (H-170) similar to H-150 will also be published for 60 selected standard metropolitan statistical areas. The data for the SMSA's are based on an independent sample of the 60 SMSA's divided into 3 groups of approximately 20 each, with one group interviewed every 3 years on a rotating basis. Enumeration for the first group began on April 1, 1974, and continued through March 1975; enumeration for the second group began on April 1, 1975, and continued through March 1976. The first group of SMSA reports is now available. Publication of the second group is scheduled for the spring of 1977. Below is a list of the SMSA's in each group:

DATA COLLECTION PROCEDURES

The 1975 Annual Housing Survey was conducted by enumerators who made personal visits to each sample unit and obtained the information from the occupants or, if the unit was vacant, from informed persons (landlords, rental agents, or knowledgeable neighbors). The information reported by the enumerator reflected the situation at the time of enumeration, which began in October and extended through December 1975.

Data were collected for sample housing units located in the counties and independent cities comprising the 461 sample areas used in current surveys of the Census Bureau. A sample of housing units was selected in these areas from the 1970 census and updated by a sample of addresses from building permits to in-

GROUP I

Albany-Schenectady-Troy, N.Y.
Anaheim-Santa Ana-Garden Grove, Calif.
Boston, Mass.
Dallas, Tex.
Detroit, Mich.
Fort Worth, Tex.
Los Angeles-Long Beach, Calif.
Madison, Wis.*
Memphis, Tenn.-Ark.
Minneapolis-St. Paul, Minn.
Newark, N.J.
Orlando, Fla.
Phoenix, Ariz.
Pittsburgh, Pa.
Saginaw, Mich.
Salt Lake City, Utah
Spokane, Wash.
Tacoma, Wash.
Washington, D.C.-Md.-Va.
Wichita, Kans.

GROUP II

Atlanta, Ga.
Chicago, Ill.
Cincinnati, Ohio-Ky.-Ind.
Colorado Springs, Colo.
Columbus, Ohio
Hartford, Conn.
Kansas City, Mo.-Kans.
Miami, Fla.
Milwaukee, Wis.
New Orleans, La.
Newport News-Hampton, Va.
Paterson-Clifton-Passaic, N.J.
Philadelphia, Pa.-N.J.
Portland, Oreg.-Wash.
Rochester, N.Y.
San Antonio, Tex.
San Bernardino-Riverside-Ontario, Calif.
San Diego, Calif.
San Francisco-Oakland, Calif.
Springfield-Chicopee-Holyoke, Mass.-Conn.

GROUP III

Allentown-Bethlehem-Easton, Pa.-N.J.
Baltimore, Md.
Birmingham, Ala.
Buffalo, N.Y.
Cleveland, Ohio
Denver, Colo.
Grand Rapids, Mich.
Honolulu, Hawaii
Houston, Tex.
Indianapolis, Ind.
Las Vegas, Nev.
Louisville, Ky.-Ind.
New York, N.Y.
Oklahoma City, Okla.
Omaha, Nebr.-Iowa
Providence-Pawtucket-Warwick, R.I.-Mass.
Raleigh, N.C.
Sacramento, Calif.
St. Louis, Mo.-Ill.
Seattle-Everett, Wash.

*Included with Group II for the first enumeration.

clude housing units added since 1970. Estimates of the counts and characteristics of the 1975 inventory were obtained for these sample units.

For the estimates of losses from the 1973 housing inventory, the interviewer located the 1973 sample unit. If the 1973 sample unit no longer existed or no longer was a separate housing unit, the disposition of the unit was determined; i.e., lost through means such as demolition, disaster, merger, and conversion to nonresidential use. Data on losses are shown in parts A and E of this series.

A more detailed description of the survey design and sampling procedures can be found in appendix B.

PROCESSING PROCEDURES

The questionnaires used for the 1975 Annual Housing Survey were of the conventional type, on which the enumerator recorded the information by marking a precoded check box or by writing in the entries. Census clerks edited and coded the schedules. The information from the questionnaires was data-keyed directly to magnetic tape which was processed on the Census Bureau's computers through a number of editing and tabulating steps. A facsimile of the questionnaire appears in appendix A.

The 1973 characteristics of units lost from the housing inventory were obtained by matching those units to the 1973 Annual Housing Survey records. The 1973 data for the losses were then extracted from the 1973 Annual Housing Survey record tapes. (As indicated above, data on losses are shown in parts A and E of this series.)

QUALIFICATIONS OF THE DATA

Since the estimates in this report are based on a sample, they may differ somewhat from the figures that would have been obtained from a complete census, using the same schedules, instructions, and enumerators. Particular care should be exercised, therefore, in the interpretation of figures based on relatively small numbers of sample cases as well as small differences between figures. As in any survey work, the results are subject to errors of response and nonreporting and to sampling variability. For a further discussion of accuracy of the data, see appendix B.

The data in this report are intended to serve as broad *"indicators"* of housing quality and not as precise measurements. A housing unit, for example, that is reported to have signs of a leaking roof or a breakdown or failure in plumbing facilities is not necessarily "inadequate" or "poor" housing. Conversely, a housing unit that is reported as *not* having such defects is not necessarily a house of "good quality." The data presented for items such as "street conditions" and "neighborhood services" are based on the individual respondent's opinion of conditions in his neighborhood. The respondent's opinion may or may not reflect the "actual" situation. Furthermore, two respondents in the same neighborhood may view the same condition differently; for example, one respondent may indicate that the streets need repair while the other does not.

Statistics for many of the characteristics shown in this report are based on restricted universes; therefore, care should be exercised in relating the statistics for one characteristic to another. For example, water supply is restricted to units occupied 3 months or longer prior to the date of enumeration. Therefore, the totals for owner-occupied units in the "water supply" universe do not agree with the totals for owner-occupied units for some of the other universes such as "bathrooms" or "complete kitchen facilities."

Most of the statistics in part B are for new items which were published by the Bureau of the Census for the first time in the reports from the 1973 Annual Housing Survey. Other than the 1973 and 1974 part B reports, only a small portion of the data can be compared with that from other Census Bureau reports. In addition, data for some of the items are not comparable because of the different universes used. For example, the statistics on sewage disposal in this report are limited to "units occupied 3 months or longer," whereas decennial census data on sewage disposal are shown for "all" units, including units which were occupied less than 3 months.

See appendix A for a more detailed discussion of the definitions and qualifications of all items in this report.

TABLE A-1. OCCUPANCY AND UTILIZATION CHARACTERISTICS AND SERVICES AVAILABLE: 1975

(NUMBERS IN THOUSANDS. DATA BASED ON SAMPLE, SEE TEXT. FOR MINIMUM BASE FOR DERIVED FIGURES (PERCENT, MEDIAN, ETC.) AND MEANING OF SYMBOLS, SEE TEXT)

UNITED STATES	UNITED STATES	INSIDE SMSA'S			OUTSIDE SMSA'S
		TOTAL	IN CENTRAL CITIES	NOT IN CENTRAL CITIES	
ALL OCCUPIED HOUSING UNITS	72 523	49 666	22 749	26 918	22 857
TENURE AND RACE					
OWNER OCCUPIED	46 867	30 383	11 280	19 104	16 484
PERCENT OF ALL OCCUPIED	64.6	61.2	49.6	71.0	72.1
WHITE	43 072	27 613	9 369	18 244	15 459
BLACK	3 309	2 382	1 714	668	927
RENTER OCCUPIED	25 656	19 283	11 469	7 814	6 373
WHITE	20 788	15 251	8 177	7 074	5 537
BLACK	4 252	3 490	2 893	597	762
DURATION OF OCCUPANCY					
OWNER OCCUPIED	46 867	30 383	11 280	19 104	16 484
HOUSEHOLD HEAD LIVED HERE:					
LESS THAN 3 MONTHS	1 134	706	234	473	428
3 MONTHS OR LONGER	45 733	29 677	11 046	18 631	16 056
LIVED HERE LAST WINTER	43 369	28 183	10 556	17 628	15 185
RENTER OCCUPIED	25 656	19 283	11 469	7 814	6 373
HOUSEHOLD HEAD LIVED HERE:					
LESS THAN 3 MONTHS	3 765	2 771	1 563	1 207	994
3 MONTHS OR LONGER	21 891	16 512	9 906	6 607	5 379
LIVED HERE LAST WINTER	16 643	12 591	7 759	4 832	4 052
COMPLETE BATHROOMS					
OWNER OCCUPIED	46 867	30 383	11 280	19 104	16 484
1	24 184	14 422	6 047	8 376	9 762
1 AND ONE-HALF	8 490	5 963	1 993	3 970	2 527
2 OR MORE	13 256	9 717	3 150	6 566	3 540
ALSO USED BY ANOTHER HOUSEHOLD	31	22	18	4	9
NONE	906	259	72	187	647
RENTER OCCUPIED	25 656	19 283	11 469	7 814	6 373
1	20 957	16 001	9 829	6 173	4 956
1 AND ONE-HALF	1 526	1 193	529	665	333
2 OR MORE	1 793	1 453	702	751	341
ALSO USED BY ANOTHER HOUSEHOLD	439	312	253	59	127
NONE	939	323	157	167	616
COMPLETE KITCHEN FACILITIES					
OWNER OCCUPIED	46 867	30 383	11 280	19 104	16 484
FOR EXCLUSIVE USE OF HOUSEHOLD	46 435	30 290	11 272	19 019	16 144
ALSO USED BY ANOTHER HOUSEHOLD	4	3	3	-	1
NO COMPLETE KITCHEN FACILITIES	429	90	5	85	339
RENTER OCCUPIED	25 656	19 283	11 469	7 814	6 373
FOR EXCLUSIVE USE OF HOUSEHOLD	24 661	18 776	11 118	7 658	5 885
ALSO USED BY ANOTHER HOUSEHOLD	117	76	59	17	41
NO COMPLETE KITCHEN FACILITIES	878	431	293	139	447
CONDITION OF KITCHEN FACILITIES					
OWNER OCCUPIED	46 867	30 383	11 280	19 104	16 484
WITH COMPLETE KITCHEN FACILITIES	46 438	30 293	11 275	19 019	16 145
ALL USABLE	46 187	30 122	11 192	18 929	16 066
1 OR MORE NOT USABLE[1]	159	99	49	50	59
KITCHEN SINK	60	39	18	22	20
REFRIGERATOR	20	18	8	10	3
RANGE OR COOKSTOVE	47	30	12	17	17
NOT REPORTED	40	20	13	8	20
NOT REPORTED	92	72	33	39	20
LACKING COMPLETE KITCHEN FACILITIES	429	90	5	85	339
RENTER OCCUPIED	25 656	19 283	11 469	7 814	6 373
WITH COMPLETE KITCHEN FACILITIES	24 778	18 852	11 176	7 676	5 926
ALL USABLE	24 400	18 557	10 955	7 602	5 843
1 OR MORE NOT USABLE[1]	317	250	186	64	67
KITCHEN SINK	103	81	59	22	22
REFRIGERATOR	67	57	50	8	10
RANGE OR COOKSTOVE	136	104	76	29	32
NOT REPORTED	34	30	21	9	4
NOT REPORTED	61	45	35	10	16
LACKING COMPLETE KITCHEN FACILITIES	878	431	293	139	447

[1]FIGURES WILL NOT ADD TO TOTAL BECAUSE MORE THAN ONE KITCHEN FACILITY WAS REPORTED AS NOT USABLE FOR THE SAME UNIT.

TABLE A-1. OCCUPANCY AND UTILIZATION CHARACTERISTICS AND SERVICES AVAILABLE: 1975--CONTINUED

(NUMBERS IN THOUSANDS. DATA BASED ON SAMPLE, SEE TEXT. FOR MINIMUM BASE FOR DERIVED FIGURES (PERCENT, MEDIAN, ETC.) AND MEANING OF SYMBOLS, SEE TEXT)

UNITED STATES	UNITED STATES	INSIDE SMSA'S			OUTSIDE SMSA'S
		TOTAL	IN CENTRAL CITIES	NOT IN CENTRAL CITIES	
ALL OCCUPIED HOUSING UNITS--CONTINUED					
TYPE OF HOUSEHOLD					
OWNER OCCUPIED	46 867	30 383	11 280	19 104	16 484
2-OR-MORE-PERSON HOUSEHOLDS	40 767	26 687	9 551	17 136	14 080
HUSBAND-WIFE[1]	35 742	23 266	7 935	15 331	12 477
WITH 1 OR MORE SUBFAMILIES	419	279	110	169	140
WITH OTHER RELATIVES OR NONRELATIVES	2 812	1 944	778	1 166	868
WITH OWN CHILDREN UNDER 18 YEARS	18 985	12 615	3 943	8 672	6 371
OTHER MALE HEAD[1]	1 248	838	383	455	410
WITH 1 OR MORE SUBFAMILIES	105	65	30	35	40
WITH OTHER RELATIVES OR NONRELATIVES	865	589	295	295	276
WITH OWN CHILDREN UNDER 18 YEARS	289	193	57	136	96
FEMALE HEAD[1]	3 776	2 583	1 233	1 350	1 193
WITH 1 OR MORE SUBFAMILIES	278	190	82	108	88
WITH OTHER RELATIVES OR NONRELATIVES	1 693	1 160	600	560	533
WITH OWN CHILDREN UNDER 18 YEARS	1 606	1 098	487	611	508
1-PERSON HOUSEHOLDS	6 101	3 696	1 729	1 968	2 404
RENTER OCCUPIED	25 656	19 283	11 469	7 814	6 373
2-OR-MORE-PERSON HOUSEHOLDS	17 394	12 852	7 285	5 567	4 542
HUSBAND-WIFE[1]	11 632	8 246	4 320	3 925	3 386
WITH 1 OR MORE SUBFAMILIES	101	65	38	27	36
WITH OTHER RELATIVES OR NONRELATIVES	824	553	311	242	271
WITH OWN CHILDREN UNDER 18 YEARS	6 069	4 117	2 090	2 027	1 952
OTHER MALE HEAD[1]	1 463	1 155	675	479	308
WITH 1 OR MORE SUBFAMILIES	29	20	8	13	8
WITH OTHER RELATIVES OR NONRELATIVES	1 255	1 005	595	410	251
WITH OWN CHILDREN UNDER 18 YEARS	193	139	74	65	54
FEMALE HEAD[1]	4 299	3 452	2 290	1 162	847
WITH 1 OR MORE SUBFAMILIES	83	61	44	18	22
WITH OTHER RELATIVES OR NONRELATIVES	1 577	1 259	858	401	318
WITH OWN CHILDREN UNDER 18 YEARS	2 745	2 209	1 467	742	536
1-PERSON HOUSEHOLDS	8 262	6 430	4 183	2 247	1 831
BEDROOMS					
OWNER OCCUPIED	46 867	30 383	11 280	19 104	16 484
NONE AND 1	1 807	1 148	485	663	659
2 OR MORE	45 061	29 235	10 794	18 441	15 825
NONE LACKING PRIVACY	41 451	27 487	10 048	17 439	13 964
1 OR MORE LACKING PRIVACY	3 443	1 640	697	943	1 803
PRIVACY NOT REPORTED	167	108	49	59	59
3-OR-MORE-PERSON HOUSEHOLDS	26 000	17 499	5 969	11 531	8 500
NO BEDROOMS USED BY 3 PERSONS OR MORE	23 813	16 195	5 486	10 709	7 617
BEDROOMS USED BY 3 PERSONS OR MORE	1 699	992	380	611	707
1	1 503	879	339	540	623
2 OR MORE	196	112	41	71	84
BEDROOMS USED BY PERSONS 13 YEARS OF AGE OR OLDER	1 151	683	250	433	468
NO BEDROOMS USED BY PERSONS 13 YEARS OF AGE OR OLDER	440	256	110	146	184
NOT REPORTED	108	52	21	32	55
NO BEDROOMS	7	4	2	2	4
NOT REPORTED	481	309	101	208	172
1- AND 2-PERSON HOUSEHOLDS	20 868	12 884	5 311	7 573	7 984
RENTER OCCUPIED	25 656	19 283	11 469	7 814	6 373
NONE AND 1	9 527	7 841	5 111	2 730	1 686
2 OR MORE	16 129	11 442	6 358	5 084	4 686
NONE LACKING PRIVACY	13 954	10 221	5 619	4 603	3 733
1 OR MORE LACKING PRIVACY	2 130	1 187	720	467	943
PRIVACY NOT REPORTED	45	34	19	14	11
3-OR-MORE-PERSON HOUSEHOLDS	9 661	6 896	3 926	2 971	2 765
NO BEDROOMS USED BY 3 PERSONS OR MORE	7 507	5 387	2 965	2 422	2 120
BEDROOMS USED BY 3 PERSONS OR MORE	1 906	1 336	854	481	570
1	1 697	1 200	764	437	497
2 OR MORE	209	135	91	44	74
BEDROOMS USED BY PERSONS 13 YEARS OF AGE OR OLDER	1 068	698	434	264	370
NO BEDROOMS USED BY PERSONS 13 YEARS OF AGE OR OLDER	490	337	214	123	153
NOT REPORTED	347	300	206	94	47
NO BEDROOMS	23	18	14	3	5
NOT REPORTED	225	155	92	64	70
1- AND 2-PERSON HOUSEHOLDS	15 994	12 387	7 543	4 843	3 608

[1]FIGURES MAY NOT ADD TO TOTAL BECAUSE HOUSEHOLD MEMBERS MAY BE INCLUDED IN MORE THAN ONE GROUP.

TABLE A-1. OCCUPANCY AND UTILIZATION CHARACTERISTICS AND SERVICES AVAILABLE: 1975--CONTINUED

(NUMBERS IN THOUSANDS. DATA BASED ON SAMPLE, SEE TEXT. FOR MINIMUM BASE FOR DERIVED FIGURES (PERCENT, MEDIAN, ETC.) AND MEANING OF SYMBOLS, SEE TEXT)

UNITED STATES	UNITED STATES	INSIDE SMSA'S			OUTSIDE SMSA'S
		TOTAL	IN CENTRAL CITIES	NOT IN CENTRAL CITIES	
ALL OCCUPIED HOUSING UNITS--CONTINUED					
PLUMBING FACILITIES BY PERSONS PER ROOM					
OWNER OCCUPIED	46 867	30 383	11 280	19 104	16 484
WITH ALL PLUMBING FACILITIES	46 025	30 158	11 221	18 937	15 867
1.00 OR LESS	44 248	29 041	10 791	18 250	15 207
1.01 TO 1.50	1 521	979	373	606	542
1.51 OR MORE	256	138	56	82	118
LACKING SOME OR ALL PLUMBING FACILITIES	842	225	59	166	617
1.00 OR LESS	741	203	59	144	537
1.01 TO 1.50	64	16	-	16	48
1.51 OR MORE	38	6	-	6	31
RENTER OCCUPIED	25 656	19 283	11 469	7 814	6 373
WITH ALL PLUMBING FACILITIES	24 422	18 762	11 137	7 625	5 659
1.00 OR LESS	22 918	17 642	10 388	7 254	5 275
1.01 TO 1.50	1 193	890	588	302	303
1.51 OR MORE	311	230	162	68	81
LACKING SOME OR ALL PLUMBING FACILITIES	1 234	520	331	189	714
1.00 OR LESS	1 017	457	300	157	560
1.01 TO 1.50	112	26	6	20	86
1.51 OR MORE	105	37	26	12	68
GARBAGE COLLECTION SERVICE					
OWNER OCCUPIED	46 867	30 383	11 280	19 104	16 484
WITH SERVICE	39 084	27 965	10 915	17 051	11 119
LESS THAN ONCE A WEEK	437	204	61	143	234
ONCE A WEEK	21 294	15 324	5 659	9 665	5 970
TWICE A WEEK OR MORE	15 638	11 684	4 978	6 706	3 954
DON'T KNOW	1 677	733	211	523	944
NOT REPORTED	37	20	6	13	17
NO SERVICE	7 663	2 323	330	1 994	5 340
METHOD OF DISPOSAL:					
INCINERATOR, TRASH CHUTE, OR COMPACTOR	857	262	88	174	594
GARBAGE DISPOSAL	586	420	150	270	166
OTHER MEANS	5 991	1 560	83	1 477	4 431
NOT REPORTED	230	81	8	73	149
DON'T KNOW	56	45	16	29	11
NOT REPORTED	65	50	19	31	15
RENTER OCCUPIED	25 656	19 283	11 469	7 814	6 373
WITH SERVICE	22 520	17 605	10 622	6 983	4 915
LESS THAN ONCE A WEEK	168	102	63	38	67
ONCE A WEEK	8 833	6 549	3 619	2 930	2 284
TWICE A WEEK OR MORE	10 616	8 560	5 324	3 236	2 056
DON'T KNOW	2 885	2 379	1 608	771	506
NOT REPORTED	18	15	7	8	3
NO SERVICE	2 957	1 514	735	779	1 443
METHOD OF DISPOSAL:					
INCINERATOR, TRASH CHUTE, OR COMPACTOR	954	765	529	236	189
GARBAGE DISPOSAL	247	233	120	114	13
OTHER MEANS	1 679	476	80	396	1 203
NOT REPORTED	78	40	6	34	38
DON'T KNOW	153	144	97	47	8
NOT REPORTED	26	20	15	5	6
EXTERMINATOR SERVICE					
OWNER OCCUPIED	46 867	30 383	11 280	19 104	16 484
OCCUPIED 3 MONTHS OR LONGER	45 733	29 677	11 046	18 631	16 056
NO SIGNS OF MICE OR RATS	40 619	27 220	10 163	17 057	13 399
WITH SIGNS OF MICE OR RATS	4 772	2 229	780	1 449	2 543
REGULAR EXTERMINATION SERVICE	391	247	106	142	144
IRREGULAR EXTERMINATION SERVICE	705	442	210	233	263
NO EXTERMINATION SERVICE	3 592	1 495	451	1 045	2 097
NOT REPORTED	84	44	14	30	40
NOT REPORTED	342	228	104	124	113
OCCUPIED LESS THAN 3 MONTHS	1 134	706	234	473	428
RENTER OCCUPIED	25 656	19 283	11 469	7 814	6 373
OCCUPIED 3 MONTHS OR LONGER	21 891	16 512	9 906	6 607	5 379
NO SIGNS OF MICE OR RATS	18 531	14 323	8 333	5 990	4 208
WITH SIGNS OF MICE OR RATS	3 064	1 967	1 435	532	1 097
REGULAR EXTERMINATION SERVICE	351	306	258	47	45
IRREGULAR EXTERMINATION SERVICE	681	567	454	113	114
NO EXTERMINATION SERVICE	1 974	1 052	693	359	922
NOT REPORTED	58	43	30	13	15
NOT REPORTED	296	222	137	84	75
OCCUPIED LESS THAN 3 MONTHS	3 765	2 771	1 563	1 207	994

TABLE A-2. SELECTED STRUCTURAL CHARACTERISTICS BY DEFICIENCIES: 1975

(NUMBERS IN THOUSANDS. DATA BASED ON SAMPLE, SEE TEXT. FOR MINIMUM BASE FOR DERIVED FIGURES (PERCENT, MEDIAN, ETC.) AND MEANING OF SYMBOLS, SEE TEXT)

UNITED STATES	UNITED STATES	INSIDE SMSA'S			OUTSIDE SMSA'S
		TOTAL	IN CENTRAL CITIES	NOT IN CENTRAL CITIES	
2 OR MORE UNITS IN STRUCTURE	19 428	16 790	10 785	6 005	2 638
COMMON STAIRWAYS					
OWNER OCCUPIED	2 724	2 365	1 476	889	358
WITH COMMON STAIRWAYS	1 901	1 689	1 115	574	212
NO LOOSE STEPS	1 673	1 501	1 006	495	172
RAILINGS NOT LOOSE	1 499	1 348	900	448	151
RAILINGS LOOSE	66	62	43	19	4
NO RAILINGS	73	57	42	15	16
RAILINGS NOT REPORTED	36	34	22	12	2
LOOSE STEPS	57	55	33	22	2
RAILINGS NOT LOOSE	46	44	25	20	2
RAILINGS LOOSE	2	2	2	-	-
NO RAILINGS	4	4	3	1	-
RAILINGS NOT REPORTED	5	5	3	2	-
STEPS NOT REPORTED	172	133	77	57	38
NO COMMON STAIRWAYS	822	676	361	315	146
RENTER OCCUPIED	16 704	14 424	9 309	5 115	2 280
WITH COMMON STAIRWAYS	13 254	11 756	7 753	4 003	1 498
NO LOOSE STEPS	11 790	10 471	6 899	3 572	1 319
RAILINGS NOT LOOSE	10 677	9 512	6 196	3 317	1 164
RAILINGS LOOSE	576	522	394	128	54
NO RAILINGS	343	274	194	80	69
RAILINGS NOT REPORTED	195	162	115	48	33
LOOSE STEPS	767	685	468	216	82
RAILINGS NOT LOOSE	517	472	309	163	46
RAILINGS LOOSE	206	177	136	41	29
NO RAILINGS	37	31	20	11	6
RAILINGS NOT REPORTED	6	4	3	1	1
STEPS NOT REPORTED	697	601	386	215	97
NO COMMON STAIRWAYS	3 450	2 668	1 556	1 112	781
LIGHT FIXTURES IN PUBLIC HALLS					
OWNER OCCUPIED	2 724	2 365	1 476	889	358
WITH PUBLIC HALLS	1 453	1 327	903	424	126
WITH LIGHT FIXTURES	1 395	1 278	871	407	117
ALL WORKING	1 349	1 242	845	397	106
SOME WORKING	13	13	12	2	-
NONE WORKING	-	-	-	-	-
NOT REPORTED	33	22	14	8	11
NO LIGHT FIXTURES	58	49	32	17	9
NO PUBLIC HALLS	1 109	911	495	416	198
NOT REPORTED	162	128	78	50	34
RENTER OCCUPIED	16 704	14 424	9 309	5 115	2 280
WITH PUBLIC HALLS	11 105	9 873	6 586	3 288	1 232
WITH LIGHT FIXTURES	10 759	9 599	6 397	3 202	1 160
ALL WORKING	9 700	8 615	5 654	2 961	1 085
SOME WORKING	852	804	620	184	48
NONE WORKING	58	49	35	14	9
NOT REPORTED	148	130	87	43	18
NO LIGHT FIXTURES	346	274	189	86	72
NO PUBLIC HALLS	4 972	4 001	2 352	1 649	972
NOT REPORTED	626	550	372	179	76
STORIES BETWEEN MAIN AND APARTMENT ENTRANCES					
NONE (ON SAME FLOOR)	7 422	6 181	3 745	2 436	1 241
1 (UP OR DOWN)	6 863	5 866	3 519	2 347	996
2 OR MORE (UP OR DOWN)	5 143	4 743	3 521	1 222	400
1-UNIT STRUCTURES INCLUDING MOBILE HOMES OR TRAILERS	53 096	32 876	11 963	20 913	20 219

TABLE A-2. SELECTED STRUCTURAL CHARACTERISTICS BY DEFICIENCIES: 1975--CONTINUED

(NUMBERS IN THOUSANDS. DATA BASED ON SAMPLE, SEE TEXT. FOR MINIMUM BASE FOR DERIVED FIGURES (PERCENT, MEDIAN, ETC.) AND MEANING OF SYMBOLS, SEE TEXT)

UNITED STATES	UNITED STATES	INSIDE SMSA'S			OUTSIDE SMSA'S
		TOTAL	IN CENTRAL CITIES	NOT IN CENTRAL CITIES	
ALL OCCUPIED HOUSING UNITS	72 523	49 666	22 749	26 918	22 857
ELECTRIC WIRING					
OWNER OCCUPIED	46 867	30 383	11 280	19 104	16 484
ALL WIRING CONCEALED IN WALLS OR METAL COVERING	46 135	30 029	11 167	18 862	16 106
SOME OR ALL WIRING EXPOSED	664	305	97	208	360
NOT REPORTED	68	50	16	34	19
RENTER OCCUPIED	25 656	19 283	11 469	7 814	6 373
ALL WIRING CONCEALED IN WALLS OR METAL COVERING	24 956	18 907	11 235	7 672	6 049
SOME OR ALL WIRING EXPOSED	672	357	220	136	316
NOT REPORTED	27	19	13	6	8
ELECTRIC WALL OUTLETS					
OWNER OCCUPIED	46 867	30 383	11 280	19 104	16 484
WITH WORKING OUTLETS IN EACH ROOM	45 468	29 857	11 072	18 785	15 612
LACKING WORKING OUTLETS IN SOME OR ALL ROOMS	1 326	474	186	288	851
NOT REPORTED	74	53	22	31	21
RENTER OCCUPIED	25 656	19 283	11 469	7 814	6 373
WITH WORKING OUTLETS IN EACH ROOM	24 431	18 691	11 085	7 606	5 740
LACKING WORKING OUTLETS IN SOME OR ALL ROOMS	1 202	575	371	203	627
NOT REPORTED	23	17	12	5	6
BASEMENT					
OWNER OCCUPIED	46 867	30 383	11 280	19 104	16 484
WITH BASEMENT	23 314	16 458	6 171	10 287	6 856
NO SIGNS OF WATER LEAKAGE	16 878	12 330	4 795	7 534	4 549
WITH SIGNS OF WATER LEAKAGE	6 197	3 939	1 253	2 686	2 257
DON'T KNOW	149	123	95	28	26
NOT REPORTED	90	67	27	39	24
NO BASEMENT	23 553	13 925	5 109	8 816	9 628
RENTER OCCUPIED	25 656	19 283	11 469	7 814	6 373
WITH BASEMENT	11 923	9 704	6 507	3 197	2 219
NO SIGNS OF WATER LEAKAGE	6 743	5 543	3 602	1 941	1 200
WITH SIGNS OF WATER LEAKAGE	2 278	1 640	892	748	639
DON'T KNOW	2 836	2 466	1 976	490	370
NOT REPORTED	66	56	38	18	10
NO BASEMENT	13 733	9 579	4 962	4 617	4 154
ROOF					
OWNER OCCUPIED	46 867	30 383	11 280	19 104	16 484
NO SIGNS OF WATER LEAKAGE	44 278	28 847	10 675	18 172	15 431
WITH SIGNS OF WATER LEAKAGE	2 280	1 300	473	828	980
DON'T KNOW	233	181	107	74	51
NOT REPORTED	76	55	25	30	22
RENTER OCCUPIED	25 656	19 283	11 469	7 814	6 373
NO SIGNS OF WATER LEAKAGE	20 841	15 436	8 791	6 645	5 405
WITH SIGNS OF WATER LEAKAGE	2 211	1 461	953	508	750
DON'T KNOW	2 540	2 327	1 693	635	213
NOT REPORTED	64	59	32	27	5
INTERIOR CEILINGS AND WALLS					
OWNER OCCUPIED	46 867	30 383	11 280	19 104	16 484
OPEN CRACKS OR HOLES:					
NO OPEN CRACKS OR HOLES	45 542	29 557	10 926	18 631	15 985
WITH OPEN CRACKS OR HOLES	1 252	778	335	443	474
NOT REPORTED	73	48	19	30	25
BROKEN PLASTER:					
NO BROKEN PLASTER	45 907	29 788	11 025	18 764	16 118
WITH BROKEN PLASTER	893	553	241	312	340
NOT REPORTED	68	42	14	28	26
PEELING PAINT:					
NO PEELING PAINT	45 721	29 630	10 920	18 710	16 090
WITH PEELING PAINT	1 027	655	310	345	372
NOT REPORTED	119	97	49	48	22

TABLE A-2. SELECTED STRUCTURAL CHARACTERISTICS BY DEFICIENCIES: 1975--CONTINUED

(NUMBERS IN THOUSANDS. DATA BASED ON SAMPLE, SEE TEXT. FOR MINIMUM BASE FOR DERIVED FIGURES (PERCENT, MEDIAN, ETC.) AND MEANING OF SYMBOLS, SEE TEXT)

UNITED STATES	UNITED STATES	INSIDE SMSA'S			OUTSIDE SMSA'S
		TOTAL	IN CENTRAL CITIES	NOT IN CENTRAL CITIES	
ALL OCCUPIED HOUSING UNITS--CONTINUED					
INTERIOR CEILINGS AND WALLS--CONTINUED					
RENTER OCCUPIED	25 656	19 283	11 469	7 814	6 373
OPEN CRACKS OR HOLES:					
NO OPEN CRACKS OR HOLES	23 004	17 355	10 122	7 233	5 649
WITH OPEN CRACKS OR HOLES	2 595	1 883	1 315	569	712
NOT REPORTED	56	44	32	13	12
BROKEN PLASTER:					
NO BROKEN PLASTER	23 983	17 958	10 499	7 460	6 025
WITH BROKEN PLASTER	1 625	1 282	944	338	342
NOT REPORTED	48	42	26	16	6
PEELING PAINT:					
NO PEELING PAINT	23 619	17 706	10 326	7 380	5 913
WITH PEELING PAINT	1 948	1 498	1 093	405	450
NOT REPORTED	88	79	49	30	9
INTERIOR FLOORS					
OWNER OCCUPIED	46 867	30 383	11 280	19 104	16 484
NO HOLES IN FLOOR	46 208	29 982	11 121	18 861	16 226
WITH HOLES IN FLOOR	351	195	82	113	156
NOT REPORTED	308	206	76	130	102
RENTER OCCUPIED	25 656	19 283	11 469	7 814	6 373
NO HOLES IN FLOOR	24 555	18 515	10 899	7 616	6 040
WITH HOLES IN FLOOR	947	653	502	151	293
NOT REPORTED	154	115	68	47	39
SELECTED STRUCTURAL DEFICIENCIES AND WISH TO MOVE					
OWNER OCCUPIED	46 867	30 383	11 280	19 104	16 484
WITH STRUCTURAL DEFICIENCIES	9 264	5 750	2 010	3 740	3 514
HOUSEHOLD WOULD LIKE TO MOVE[1]	326	219	95	123	107
UNITS WITH SIGNS OF WATER LEAKAGE IN BASEMENT	173	130	55	75	44
UNITS WITH SIGNS OF WATER LEAKAGE IN ROOF	161	94	42	52	67
UNITS WITH OPEN CRACKS OR HOLES IN INTERIOR CEILINGS AND WALLS	136	89	36	52	47
UNITS WITH HOLES IN FLOOR	71	46	14	32	25
UNITS WITH BROKEN PLASTER ON INTERIOR CEILINGS AND WALLS	79	50	24	26	29
UNITS WITH PEELING PAINT ON INTERIOR CEILINGS AND WALLS	89	63	40	24	26
UNITS WITH 2 OR MORE STRUCTURAL DEFICIENCIES	185	116	54	62	69
HOUSEHOLD WOULD NOT LIKE TO MOVE	8 098	5 013	1 741	3 273	3 084
NOT REPORTED	841	519	174	344	322
NO STRUCTURAL DEFICIENCIES	37 573	24 610	9 257	15 353	12 964
NOT REPORTED	30	23	12	11	6
RENTER OCCUPIED	25 656	19 283	11 469	7 814	6 373
WITH STRUCTURAL DEFICIENCIES	6 581	4 696	2 988	1 709	1 885
HOUSEHOLD WOULD LIKE TO MOVE[1]	1 185	876	653	223	309
UNITS WITH SIGNS OF WATER LEAKAGE IN BASEMENT	276	216	159	57	60
UNITS WITH SIGNS OF WATER LEAKAGE IN ROOF	580	395	281	114	185
UNITS WITH OPEN CRACKS OR HOLES IN INTERIOR CEILINGS AND WALLS	794	579	446	133	215
UNITS WITH HOLES IN FLOOR	409	296	240	56	113
UNITS WITH BROKEN PLASTER ON INTERIOR CEILINGS AND WALLS	582	473	377	96	109
UNITS WITH PEELING PAINT ON INTERIOR CEILINGS AND WALLS	635	490	388	102	144
UNITS WITH 2 OR MORE STRUCTURAL DEFICIENCIES	929	690	534	156	238
HOUSEHOLD WOULD NOT LIKE TO MOVE	4 926	3 460	2 102	1 358	1 466
NOT REPORTED	470	360	232	128	110
NO STRUCTURAL DEFICIENCIES	19 058	14 570	8 472	6 098	4 488
NOT REPORTED	17	16	9	8	1

[1]FIGURES WILL NOT ADD TO TOTAL BECAUSE MORE THAN ONE STRUCTURAL DEFICIENCY WAS REPORTED FOR THE SAME UNIT.

TABLE A-2. SELECTED STRUCTURAL CHARACTERISTICS BY DEFICIENCIES: 1975--CONTINUED

(NUMBERS IN THOUSANDS. DATA BASED ON SAMPLE, SEE TEXT. FOR MINIMUM BASE FOR DERIVED FIGURES (PERCENT, MEDIAN, ETC.) AND MEANING OF SYMBOLS, SEE TEXT)

UNITED STATES	UNITED STATES	INSIDE SMSA'S			OUTSIDE SMSA'S
		TOTAL	IN CENTRAL CITIES	NOT IN CENTRAL CITIES	
ALL OCCUPIED HOUSING UNITS--CONTINUED					
OVERALL OPINION OF STRUCTURE					
OWNER OCCUPIED	46 867	30 383	11 280	19 104	16 484
EXCELLENT	19 840	13 520	4 491	9 029	6 320
GOOD	21 960	14 015	5 476	8 539	7 945
FAIR	4 471	2 515	1 162	1 352	1 956
POOR	411	212	93	119	199
NOT REPORTED	185	122	57	65	63
RENTER OCCUPIED	25 656	19 283	11 469	7 814	6 373
EXCELLENT	5 074	3 891	2 067	1 824	1 183
GOOD	12 458	9 312	5 359	3 954	3 145
FAIR	6 400	4 748	3 101	1 646	1 652
POOR	1 563	1 195	853	341	368
NOT REPORTED	161	137	89	49	24

TABLE A-3. FAILURES IN PLUMBING FACILITIES AND EQUIPMENT: 1975

(NUMBERS IN THOUSANDS. DATA BASED ON SAMPLE, SEE TEXT. FOR MINIMUM BASE FOR DERIVED FIGURES (PERCENT, MEDIAN, ETC.) AND MEANING OF SYMBOLS, SEE TEXT)

UNITED STATES	UNITED STATES	INSIDE SMSA'S			OUTSIDE SMSA'S
		TOTAL	IN CENTRAL CITIES	NOT IN CENTRAL CITIES	
UNITS OCCUPIED 3 MONTHS OR LONGER	67 624	46 189	20 952	25 238	21 435
WATER SUPPLY					
OWNER OCCUPIED	45 733	29 677	11 046	18 631	16 056
WITH PIPED WATER INSIDE STRUCTURE	45 429	29 624	11 043	18 581	15 805
NO BREAKDOWNS	44 205	29 011	10 871	18 139	15 194
WITH BREAKDOWNS	994	464	122	342	530
UNUSABLE 6 CONSECUTIVE HOURS OR LONGER:					
1 TIME	812	382	103	279	430
2 TIMES	93	45	11	34	48
3 TIMES OR MORE	84	34	8	26	51
NOT REPORTED	4	3	-	3	1
DON'T KNOW	32	18	2	16	14
NOT REPORTED	198	131	48	84	67
REASON FOR BREAKDOWN:					
PROBLEMS INSIDE BUILDING	151	92	37	55	59
PROBLEMS OUTSIDE BUILDING	817	361	82	278	456
NOT REPORTED	26	12	3	9	14
NO PIPED WATER INSIDE STRUCTURE	304	53	4	50	251
RENTER OCCUPIED	21 891	16 512	9 906	6 607	5 379
WITH PIPED WATER INSIDE STRUCTURE	21 565	16 466	9 899	6 568	5 098
NO BREAKDOWNS	20 754	15 887	9 536	6 351	4 867
WITH BREAKDOWNS	597	431	272	159	166
UNUSABLE 6 CONSECUTIVE HOURS OR LONGER:					
1 TIME	416	291	176	115	125
2 TIMES	97	74	51	23	23
3 TIMES OR MORE	82	66	45	22	16
NOT REPORTED	2	-	-	-	2
DON'T KNOW	62	38	21	17	24
NOT REPORTED	152	110	69	41	42
REASON FOR BREAKDOWN:					
PROBLEMS INSIDE BUILDING	221	191	142	49	30
PROBLEMS OUTSIDE BUILDING	346	216	112	104	130
NOT REPORTED	30	24	18	6	6
NO PIPED WATER INSIDE STRUCTURE	327	46	7	39	281
SEWAGE DISPOSAL					
OWNER OCCUPIED	45 733	29 677	11 046	18 631	16 056
WITH PUBLIC SEWER, SEPTIC TANK, OR CESSPOOL	45 204	29 576	11 041	18 535	15 628
NO BREAKDOWNS	44 258	29 006	10 870	18 136	15 252
WITH BREAKDOWNS	458	298	97	201	160
UNUSABLE 6 CONSECUTIVE HOURS OR LONGER:					
1 TIME	351	227	63	163	124
2 TIMES	56	39	24	15	17
3 TIMES OR MORE	43	28	8	20	15
NOT REPORTED	8	4	2	3	4
DON'T KNOW	16	12	5	7	4
NOT REPORTED	472	260	69	191	212
WITH CHEMICAL TOILET, PRIVY, OR OTHER MEANS	529	101	5	96	428
RENTER OCCUPIED	21 891	16 512	9 906	6 607	5 379
WITH PUBLIC SEWER, SEPTIC TANK, OR CESSPOOL	21 406	16 434	9 897	6 537	4 971
NO BREAKDOWNS	20 824	16 017	9 673	6 344	4 807
WITH BREAKDOWNS	288	195	100	95	93
UNUSABLE 6 CONSECUTIVE HOURS OR LONGER:					
1 TIME	178	114	54	60	64
2 TIMES	42	28	16	12	14
3 TIMES OR MORE	59	46	28	19	12
NOT REPORTED	8	6	1	5	2
DON'T KNOW	34	27	15	12	7
NOT REPORTED	260	195	110	85	65
WITH CHEMICAL TOILET, PRIVY, OR OTHER MEANS	486	78	8	69	408

TABLE A-3. FAILURES IN PLUMBING FACILITIES AND EQUIPMENT: 1975--CONTINUED

(NUMBERS IN THOUSANDS. DATA BASED ON SAMPLE, SEE TEXT. FOR MINIMUM BASE FOR DERIVED FIGURES (PERCENT, MEDIAN, ETC.) AND MEANING OF SYMBOLS, SEE TEXT)

UNITED STATES	UNITED STATES	INSIDE SMSA'S			OUTSIDE SMSA'S
		TOTAL	IN CENTRAL CITIES	NOT IN CENTRAL CITIES	
UNITS OCCUPIED 3 MONTHS OR LONGER--CONTINUED					
TYPE OF SEWAGE DISPOSAL					
OWNER OCCUPIED	45 733	29 677	11 046	18 631	16 056
WITH PUBLIC SEWER	30 367	23 238	10 491	12 747	7 129
1 OR MORE BREAKDOWNS	274	213	91	123	61
WITH SEPTIC TANK OR CESSPOOL	14 837	6 338	550	5 789	8 499
1 OR MORE BREAKDOWNS	184	85	6	79	99
RENTER OCCUPIED	21 891	16 512	9 906	6 607	5 379
WITH PUBLIC SEWER	18 657	15 346	9 793	5 552	3 312
1 OR MORE BREAKDOWNS	205	168	100	69	36
WITH SEPTIC TANK OR CESSPOOL	2 748	1 089	104	985	1 659
1 OR MORE BREAKDOWNS	83	27	-	27	56
FLUSH TOILET					
OWNER OCCUPIED	45 733	29 677	11 046	18 631	16 056
WITH ALL PLUMBING FACILITIES	44 910	29 455	10 987	18 468	15 455
WITH ONLY ONE FLUSH TOILET	24 114	14 421	6 072	8 349	9 693
NO BREAKDOWNS IN FLUSH TOILET	23 407	14 053	5 912	8 141	9 353
WITH BREAKDOWNS IN FLUSH TOILET	523	251	100	151	272
UNUSABLE 6 CONSECUTIVE HOURS OR LONGER:					
1 TIME	409	192	74	118	217
2 TIMES	64	36	16	20	28
3 TIMES	16	4	4	-	12
4 TIMES OR MORE	33	18	5	13	15
NOT REPORTED	-	-	-	-	-
NOT REPORTED	184	117	61	56	67
REASON FOR BREAKDOWN:					
PROBLEMS INSIDE BUILDING	236	142	66	76	94
PROBLEMS OUTSIDE BUILDING	276	102	33	68	175
NOT REPORTED	11	7	-	7	4
LACKING SOME OR ALL PLUMBING FACILITIES	823	222	59	163	601
RENTER OCCUPIED	21 891	16 512	9 906	6 607	5 379
WITH ALL PLUMBING FACILITIES	20 831	16 089	9 638	6 451	4 742
WITH ONLY ONE FLUSH TOILET	18 183	13 987	8 660	5 327	4 197
NO BREAKDOWNS IN FLUSH TOILET	17 446	13 445	8 312	5 133	4 000
WITH BREAKDOWNS IN FLUSH TOILET	600	436	287	149	165
UNUSABLE 6 CONSECUTIVE HOURS OR LONGER:					
1 TIME	398	277	176	100	121
2 TIMES	93	72	54	18	22
3 TIMES	41	33	18	15	8
4 TIMES OR MORE	66	55	39	16	11
NOT REPORTED	3	-	-	-	3
NOT REPORTED	137	105	61	45	32
REASON FOR BREAKDOWN:					
PROBLEMS INSIDE BUILDING	421	338	243	95	83
PROBLEMS OUTSIDE BUILDING	155	83	35	48	72
NOT REPORTED	25	15	9	6	9
LACKING SOME OR ALL PLUMBING FACILITIES	1 060	424	268	156	637
ELECTRIC FUSE BLOWOUTS					
OWNER OCCUPIED	45 733	29 677	11 046	18 631	16 056
NO FUSE OR SWITCH BLOWOUTS	39 559	25 530	9 531	15 999	14 030
WITH FUSE OR SWITCH BLOWOUTS	5 777	3 898	1 415	2 482	1 879
1 TIME	3 400	2 290	839	1 451	1 110
2 TIMES	1 165	785	281	503	381
3 TIMES OR MORE	1 139	768	273	495	371
NOT REPORTED	73	56	22	34	18
DON'T KNOW	179	117	53	64	62
NOT REPORTED	218	133	47	86	85
RENTER OCCUPIED	21 891	16 512	9 906	6 607	5 379
NO FUSE OR SWITCH BLOWOUTS	18 898	14 365	8 630	5 735	4 534
WITH FUSE OR SWITCH BLOWOUTS	2 639	1 900	1 133	767	739
1 TIME	1 390	996	583	412	394
2 TIMES	534	378	232	146	156
3 TIMES OR MORE	670	487	299	188	183
NOT REPORTED	46	39	18	21	6
DON'T KNOW	114	82	47	35	33
NOT REPORTED	239	166	97	70	73

TABLE A-3. FAILURES IN PLUMBING FACILITIES AND EQUIPMENT: 1975--CONTINUED

(NUMBERS IN THOUSANDS. DATA BASED ON SAMPLE, SEE TEXT. FOR MINIMUM BASE FOR DERIVED FIGURES (PERCENT, MEDIAN, ETC.) AND MEANING OF SYMBOLS, SEE TEXT)

UNITED STATES	UNITED STATES	INSIDE SMSA'S			OUTSIDE SMSA'S
		TOTAL	IN CENTRAL CITIES	NOT IN CENTRAL CITIES	
UNITS OCCUPIED LAST WINTER	60 012	40 774	18 315	22 459	19 237
HEATING EQUIPMENT					
OWNER OCCUPIED	43 369	28 183	10 556	17 628	15 185
WITH HEATING EQUIPMENT	43 220	28 048	10 501	17 547	15 172
NO BREAKDOWNS	40 552	26 342	9 904	16 438	14 210
WITH BREAKDOWNS	2 449	1 583	542	1 041	866
1 TIME	1 871	1 211	415	797	659
2 TIMES	331	212	74	138	119
3 TIMES	85	52	8	44	33
4 TIMES OR MORE	121	80	28	53	40
NOT REPORTED	42	28	18	10	14
NOT REPORTED	220	123	56	68	97
NO HEATING EQUIPMENT	149	135	54	81	14
RENTER OCCUPIED	16 643	12 591	7 759	4 832	4 052
WITH HEATING EQUIPMENT	16 483	12 443	7 672	4 771	4 040
NO BREAKDOWNS	14 762	11 058	6 747	4 311	3 704
WITH BREAKDOWNS	1 585	1 287	875	412	297
1 TIME	802	605	359	247	197
2 TIMES	324	279	201	78	45
3 TIMES	156	125	103	22	30
4 TIMES OR MORE	280	261	203	58	20
NOT REPORTED	22	17	10	7	5
NOT REPORTED	136	97	49	48	39
NO HEATING EQUIPMENT	160	148	88	61	12
INSUFFICIENT HEAT					
ADDITIONAL HEAT SOURCE:					
OWNER OCCUPIED	43 369	28 183	10 556	17 628	15 185
WITH SPECIFIED HEATING EQUIPMENT[1]	40 289	26 984	10 014	16 970	13 305
NO ADDITIONAL HEAT SOURCE USED	37 762	25 403	9 372	16 031	12 359
USED KITCHEN STOVE, FIREPLACE, OR PORTABLE HEATER	2 316	1 460	589	871	856
NOT REPORTED	211	121	53	68	90
LACKING SPECIFIED HEATING EQUIPMENT OR NONE	3 079	1 199	542	657	1 880
RENTER OCCUPIED	16 643	12 591	7 759	4 832	4 052
WITH SPECIFIED HEATING EQUIPMENT[1]	14 879	11 715	7 225	4 490	3 164
NO ADDITIONAL HEAT SOURCE USED	12 735	10 028	6 060	3 967	2 707
USED KITCHEN STOVE, FIREPLACE, OR PORTABLE HEATER	2 018	1 595	1 117	479	423
NOT REPORTED	126	92	48	44	34
LACKING SPECIFIED HEATING EQUIPMENT OR NONE	1 764	876	535	341	888
ROOMS LACKING SPECIFIED HEAT SOURCE:					
OWNER OCCUPIED	43 369	28 183	10 556	17 628	15 185
WITH SPECIFIED HEATING EQUIPMENT[1]	40 289	26 984	10 014	16 970	13 305
NO ROOMS LACKING AIR DUCTS, REGISTERS, RADIATORS OR HEATERS	31 559	22 040	7 887	14 153	9 518
ROOMS LACKING AIR DUCTS, REGISTERS, RADIATORS OR HEATERS	8 244	4 576	1 976	2 600	3 667
1 ROOM	2 170	1 342	542	800	828
2 ROOMS	2 057	1 122	503	619	935
3 ROOMS OR MORE	4 017	2 113	932	1 181	1 904
NOT REPORTED	487	368	150	217	119
LACKING SPECIFIED HEATING EQUIPMENT OR NONE	3 079	1 199	542	657	1 880
RENTER OCCUPIED	16 643	12 591	7 759	4 832	4 052
WITH SPECIFIED HEATING EQUIPMENT[1]	14 879	11 715	7 225	4 490	3 164
NO ROOMS LACKING AIR DUCTS, REGISTERS, RADIATORS OR HEATERS	10 801	8 922	5 536	3 386	1 879
ROOMS LACKING AIR DUCTS, REGISTERS, RADIATORS OR HEATERS	3 901	2 648	1 589	1 059	1 253
1 ROOM	1 204	924	595	330	279
2 ROOMS	1 224	848	476	373	375
3 ROOMS OR MORE	1 473	875	519	356	598
NOT REPORTED	177	146	99	46	31
LACKING SPECIFIED HEATING EQUIPMENT OR NONE	1 764	876	535	341	888

[1]EXCLUDES ROOM HEATERS WITHOUT FLUE OR VENT, FIREPLACES, STOVES, AND PORTABLE HEATERS.

TABLE A-3. FAILURES IN PLUMBING FACILITIES AND EQUIPMENT: 1975--CONTINUED

(NUMBERS IN THOUSANDS. DATA BASED ON SAMPLE, SEE TEXT. FOR MINIMUM BASE FOR DERIVED FIGURES (PERCENT, MEDIAN, ETC.) AND MEANING OF SYMBOLS, SEE TEXT)

UNITED STATES	UNITED STATES	INSIDE SMSA'S			OUTSIDE SMSA'S
		TOTAL	IN CENTRAL CITIES	NOT IN CENTRAL CITIES	
UNITS OCCUPIED LAST WINTER--CONTINUED					
INSUFFICIENT HEAT--CONTINUED					
CLOSURE OF ROOMS:					
OWNER OCCUPIED	43 369	28 183	10 556	17 628	15 185
WITH HEATING EQUIPMENT	43 220	28 048	10 501	17 547	15 172
NO ROOMS CLOSED	41 542	27 139	10 128	17 011	14 403
CLOSED CERTAIN ROOMS	1 456	774	310	464	682
LIVING ROOM ONLY	57	36	18	17	22
DINING ROOM ONLY	17	12	8	4	4
1 OR MORE BEDROOMS ONLY	1 007	508	194	314	499
OTHER ROOMS OR COMBINATION	314	178	65	113	136
NOT REPORTED	61	40	24	15	22
NOT REPORTED	222	135	63	72	87
NO HEATING EQUIPMENT	149	135	54	81	14
RENTER OCCUPIED	16 643	12 591	7 759	4 832	4 052
WITH HEATING EQUIPMENT	16 483	12 443	7 672	4 771	4 040
NO ROOMS CLOSED	15 317	11 679	7 175	4 503	3 638
CLOSED CERTAIN ROOMS	1 034	665	445	220	369
LIVING ROOM ONLY	74	59	42	17	15
DINING ROOM ONLY	15	10	9	1	4
1 OR MORE BEDROOMS ONLY	697	418	276	142	279
OTHER ROOMS OR COMBINATION	228	165	109	56	63
NOT REPORTED	20	13	10	3	7
NOT REPORTED	133	99	51	48	34
NO HEATING EQUIPMENT	160	148	88	61	12

TABLE A-4. SELECTED NEIGHBORHOOD CHARACTERISTICS: 1975

(NUMBERS IN THOUSANDS. DATA BASED ON SAMPLE, SEE TEXT. FOR MINIMUM BASE FOR DERIVED FIGURES (PERCENT, MEDIAN, ETC.) AND MEANING OF SYMBOLS, SEE TEXT)

UNITED STATES	UNITED STATES	INSIDE SMSA'S			OUTSIDE SMSA'S
		TOTAL	IN CENTRAL CITIES	NOT IN CENTRAL CITIES	
NEIGHBORHOOD CONDITIONS					
OWNER OCCUPIED	46 867	30 383	11 280	19 104	16 484
NO UNDESIRABLE CONDITIONS	11 069	7 109	2 634	4 475	3 960
UNDESIRABLE CONDITIONS[1]	35 649	23 173	8 601	14 572	12 476
AIRPLANE NOISE	7 863	6 347	2 392	3 955	1 516
STREET NOISE	15 107	9 936	3 980	5 956	5 171
HEAVY TRAFFIC	12 952	8 130	3 396	4 734	4 822
STREETS NEED REPAIR	8 730	4 731	1 696	3 035	3 999
ROADS IMPASSABLE	5 366	3 173	1 235	1 938	2 194
POOR STREET LIGHTING	13 123	7 948	1 880	6 068	5 175
CRIME	7 573	6 047	2 713	3 334	1 526
LITTER	6 438	4 159	1 879	2 279	2 279
ABANDONED BUILDINGS	2 697	1 715	895	820	982
DETERIORATING HOUSING	3 970	2 728	1 280	1 448	1 241
COMMERCIAL OR INDUSTRIAL BUSINESS	5 991	3 909	1 688	2 221	2 082
ODORS	4 088	2 786	1 104	1 683	1 302
NOT REPORTED	149	101	45	57	47
RENTER OCCUPIED	25 656	19 283	11 469	7 814	6 373
NO UNDESIRABLE CONDITIONS	5 540	4 016	2 271	1 745	1 525
UNDESIRABLE CONDITIONS[1]	19 985	15 155	9 134	6 021	4 830
AIRPLANE NOISE	4 001	3 458	1 923	1 535	543
STREET NOISE	9 962	7 612	4 647	2 965	2 351
HEAVY TRAFFIC	8 931	6 864	4 357	2 508	2 067
STREETS NEED REPAIR	3 648	2 527	1 495	1 032	1 121
ROADS IMPASSABLE	2 359	1 718	1 011	707	642
POOR STREET LIGHTING	4 983	3 383	1 619	1 764	1 599
CRIME	5 757	5 103	3 631	1 471	654
LITTER	3 975	3 239	2 327	912	736
ABANDONED BUILDINGS	2 265	1 841	1 412	429	425
DETERIORATING HOUSING	2 894	2 238	1 633	605	655
COMMERCIAL OR INDUSTRIAL BUSINESS	6 375	5 050	3 175	1 875	1 325
ODORS	2 324	1 838	1 162	676	486
NOT REPORTED	131	112	63	49	18
NEIGHBORHOOD CONDITIONS AND WISH TO MOVE[2]					
OWNER OCCUPIED	46 867	30 383	11 280	19 104	16 484
NO UNDESIRABLE NEIGHBORHOOD CONDITIONS	11 069	7 109	2 634	4 475	3 960
WITH UNDESIRABLE NEIGHBORHOOD CONDITIONS	35 649	23 173	8 601	14 572	12 476
HOUSEHOLD WOULD NOT LIKE TO MOVE	31 512	20 101	7 126	12 975	11 411
HOUSEHOLD WOULD LIKE TO MOVE[1]	4 020	2 999	1 450	1 549	1 021
BECAUSE OF AIRPLANE NOISE	362	321	153	168	41
BECAUSE OF STREET NOISE	1 432	1 088	541	547	344
BECAUSE OF HEAVY TRAFFIC	1 228	923	443	480	306
BECAUSE STREETS NEED REPAIR	738	441	213	228	297
BECAUSE OF ROADS IMPASSABLE	519	324	165	159	194
BECAUSE OF POOR STREET LIGHTING	386	280	139	140	106
BECAUSE OF CRIME	1 177	1 016	593	423	162
BECAUSE OF LITTER	981	753	425	328	228
BECAUSE OF ABANDONED BUILDINGS	286	232	169	63	54
BECAUSE OF DETERIORATING HOUSING	674	521	291	230	154
BECAUSE OF COMMERCIAL OR INDUSTRIAL BUSINESS	437	321	181	141	116
BECAUSE OF ODORS	582	429	211	218	153
NOT REPORTED	117	73	24	48	45
NOT REPORTED	149	101	45	57	47
RENTER OCCUPIED	25 656	19 283	11 469	7 814	6 373
NO UNDESIRABLE NEIGHBORHOOD CONDITIONS	5 540	4 016	2 271	1 745	1 525
WITH UNDESIRABLE NEIGHBORHOOD CONDITIONS	19 985	15 155	9 134	6 021	4 830
HOUSEHOLD WOULD NOT LIKE TO MOVE	15 884	11 723	6 849	4 875	4 161
HOUSEHOLD WOULD LIKE TO MOVE[1]	4 030	3 381	2 259	1 123	649
BECAUSE OF AIRPLANE NOISE	339	307	184	123	32
BECAUSE OF STREET NOISE	1 319	1 091	717	374	228
BECAUSE OF HEAVY TRAFFIC	1 130	935	606	328	195
BECAUSE STREETS NEED REPAIR	545	425	273	152	120
BECAUSE OF ROADS IMPASSABLE	380	289	195	94	91
BECAUSE OF POOR STREET LIGHTING	534	449	288	161	84
BECAUSE OF CRIME	1 756	1 629	1 231	398	127
BECAUSE OF LITTER	1 053	946	726	220	106
BECAUSE OF ABANDONED BUILDINGS	384	346	285	61	38
BECAUSE OF DETERIORATING HOUSING	737	597	436	161	139
BECAUSE OF COMMERCIAL OR INDUSTRIAL BUSINESS	343	280	181	99	63
BECAUSE OF ODORS	619	530	340	190	89
NOT REPORTED	71	50	27	23	20
NOT REPORTED	131	112	63	49	18

[1] FIGURES WILL NOT ADD TO TOTAL BECAUSE MORE THAN ONE UNDESIRABLE CONDITION WAS REPORTED FOR THE SAME UNIT.
[2] WISH TO MOVE ONLY RELATES TO RESPONDENTS' OPINION OF SPECIFIC NEIGHBORHOOD CONDITIONS.

TABLE A-4. SELECTED NEIGHBORHOOD CHARACTERISTICS: 1975--CONTINUED

(NUMBERS IN THOUSANDS. DATA BASED ON SAMPLE, SEE TEXT. FOR MINIMUM BASE FOR DERIVED FIGURES (PERCENT, MEDIAN, ETC.) AND MEANING OF SYMBOLS, SEE TEXT)

UNITED STATES	UNITED STATES	INSIDE SMSA'S			OUTSIDE SMSA'S
		TOTAL	IN CENTRAL CITIES	NOT IN CENTRAL CITIES	
NEIGHBORHOOD SERVICES					
OWNER OCCUPIED	46 867	30 383	11 280	19 104	16 484
ADEQUATE NEIGHBORHOOD SERVICES	21 321	15 922	7 417	8 505	5 399
INADEQUATE NEIGHBORHOOD SERVICES[1]	25 387	14 351	3 807	10 544	11 036
PUBLIC TRANSPORTATION	19 659	10 571	1 925	8 646	9 088
SCHOOLS	1 792	1 147	492	655	645
SHOPPING	6 846	3 801	1 239	2 562	3 045
POLICE PROTECTION	4 115	2 196	810	1 386	1 919
FIRE PROTECTION	2 412	775	153	622	1 637
HOSPITALS OR HEALTH CLINICS	6 148	3 279	768	2 510	2 869
DON'T KNOW	14	11	8	3	3
NOT REPORTED	146	100	48	52	46
RENTER OCCUPIED	25 656	19 283	11 469	7 814	6 373
ADEQUATE NEIGHBORHOOD SERVICES	15 328	12 671	8 140	4 531	2 657
INADEQUATE NEIGHBORHOOD SERVICES[1]	10 175	6 482	3 252	3 230	3 693
PUBLIC TRANSPORTATION	6 481	3 440	1 066	2 374	3 041
SCHOOLS	800	632	418	214	169
SHOPPING	2 772	1 911	1 155	756	862
POLICE PROTECTION	2 002	1 460	1 021	439	542
FIRE PROTECTION	680	283	150	133	397
HOSPITALS OR HEALTH CLINICS	2 422	1 509	717	792	913
DON'T KNOW	25	21	12	9	4
NOT REPORTED	128	109	65	44	19
NEIGHBORHOOD SERVICES AND WISH TO MOVE[2]					
OWNER OCCUPIED	46 867	30 383	11 280	19 104	16 484
WITH INADEQUATE SERVICE	25 387	14 351	3 807	10 544	11 036
HOUSEHOLD WOULD LIKE TO MOVE[1]	1 768	1 208	535	673	560
BECAUSE OF PUBLIC TRANSPORTATION	635	451	127	324	183
BECAUSE OF SCHOOLS	428	315	163	152	113
BECAUSE OF SHOPPING	456	299	157	142	157
BECAUSE OF POLICE PROTECTION	512	355	214	141	157
BECAUSE OF FIRE PROTECTION	160	80	29	51	80
BECAUSE OF HOSPITALS OR HEALTH CLINICS	307	133	45	88	174
HOUSEHOLD WOULD NOT LIKE TO MOVE	23 014	12 702	3 156	9 546	10 312
NOT REPORTED	604	441	116	325	163
WITH ADEQUATE SERVICE	21 334	15 933	7 425	8 508	5 402
NOT REPORTED	146	100	48	52	46
RENTER OCCUPIED	25 656	19 283	11 469	7 814	6 373
WITH INADEQUATE SERVICE	10 175	6 482	3 252	3 230	3 693
HOUSEHOLD WOULD LIKE TO MOVE[1]	1 579	1 258	806	452	321
BECAUSE OF PUBLIC TRANSPORTATION	486	362	161	202	123
BECAUSE OF SCHOOLS	279	234	164	70	45
BECAUSE OF SHOPPING	434	344	246	98	90
BECAUSE OF POLICE PROTECTION	608	521	390	131	87
BECAUSE OF FIRE PROTECTION	128	85	58	27	43
BECAUSE OF HOSPITALS OR HEALTH CLINICS	273	175	108	67	98
HOUSEHOLD WOULD NOT LIKE TO MOVE	8 217	4 893	2 254	2 639	3 324
NOT REPORTED	379	331	192	139	48
WITH ADEQUATE SERVICE	15 353	12 692	8 152	4 540	2 661
NOT REPORTED	128	109	65	44	19
OVERALL OPINION OF NEIGHBORHOOD					
OWNER OCCUPIED	46 867	30 383	11 280	19 104	16 484
EXCELLENT	19 709	12 680	3 850	8 830	7 029
GOOD	21 180	13 647	5 298	8 348	7 533
FAIR	5 105	3 455	1 778	1 677	1 650
POOR	678	475	297	179	203
NOT REPORTED	195	127	57	69	69
HOUSEHOLD WOULD LIKE TO MOVE	4 020	2 999	1 450	1 549	1 021
EXCELLENT	391	299	86	213	92
GOOD	1 563	1 135	487	648	428
FAIR	1 595	1 213	654	559	382
POOR	463	344	218	126	119
NOT REPORTED	9	8	5	3	1
HOUSEHOLD WOULD NOT LIKE TO MOVE	42 581	27 210	9 761	17 450	15 371
EXCELLENT	19 274	12 353	3 759	8 594	6 921
GOOD	19 550	12 473	4 798	7 675	7 077
FAIR	3 488	2 225	1 116	1 109	1 263
POOR	212	129	77	52	83
NOT REPORTED	57	31	11	20	26
NOT REPORTED	266	174	69	105	92

[1]FIGURES WILL NOT ADD TO TOTAL BECAUSE MORE THAN ONE INADEQUATE SERVICE WAS REPORTED FOR THE SAME UNIT.
[2]WISH TO MOVE ONLY RELATES TO RESPONDENTS' OPINION OF SPECIFIC SERVICES.

TABLE A-4. SELECTED NEIGHBORHOOD CHARACTERISTICS: 1975--CONTINUED

(NUMBERS IN THOUSANDS. DATA BASED ON SAMPLE; SEE TEXT. FOR MINIMUM BASE FOR DERIVED FIGURES (PERCENT, MEDIAN, ETC.) AND MEANING OF SYMBOLS, SEE TEXT)

UNITED STATES	UNITED STATES	INSIDE SMSA'S			OUTSIDE SMSA'S
		TOTAL	IN CENTRAL CITIES	NOT IN CENTRAL CITIES	
OVERALL OPINION OF NEIGHBORHOOD--CONTINUED					
RENTER OCCUPIED	25 656	19 283	11 469	7 814	6 373
EXCELLENT	5 994	4 253	2 022	2 231	1 740
GOOD	12 720	9 362	5 395	3 967	3 357
FAIR	5 714	4 598	3 222	1 376	1 116
POOR	1 072	942	749	193	131
NOT REPORTED	156	128	81	47	28
HOUSEHOLD WOULD LIKE TO MOVE	4 030	3 381	2 259	1 123	649
EXCELLENT	170	137	54	82	33
GOOD	1 155	932	525	407	223
FAIR	1 913	1 603	1 115	488	310
POOR	788	705	560	145	83
NOT REPORTED	4	4	4	-	-
HOUSEHOLD WOULD NOT LIKE TO MOVE	21 424	15 739	9 120	6 619	5 685
EXCELLENT	5 806	4 107	1 963	2 144	1 699
GOOD	11 522	8 399	4 860	3 539	3 123
FAIR	3 781	2 976	2 095	881	804
POOR	282	235	188	47	47
NOT REPORTED	34	22	13	8	13
NOT REPORTED	201	163	90	72	39

TABLE A-5. OCCUPANCY AND UTILIZATION CHARACTERISTICS AND SERVICES AVAILABLE FOR HOUSING UNITS WITH BLACK HOUSEHOLD HEAD: 1975

(NUMBERS IN THOUSANDS. DATA BASED ON SAMPLE, SEE TEXT. FOR MINIMUM BASE FOR DERIVED FIGURES (PERCENT, MEDIAN, ETC.), AND MEANING OF SYMBOLS, SEE TEXT)

UNITED STATES	UNITED STATES	INSIDE SMSA'S			OUTSIDE SMSA'S
		TOTAL	IN CENTRAL CITIES	NOT IN CENTRAL CITIES	
ALL OCCUPIED HOUSING UNITS	7 561	5 872	4 607	1 265	1 689
TENURE					
OWNER OCCUPIED	3 309	2 382	1 714	668	927
PERCENT OF ALL OCCUPIED	43.8	40.6	37.2	52.8	54.9
RENTER OCCUPIED	4 252	3 490	2 893	597	762
DURATION OF OCCUPANCY					
OWNER OCCUPIED	3 309	2 382	1 714	668	927
HOUSEHOLD HEAD LIVED HERE:					
LESS THAN 3 MONTHS	58	47	25	22	11
3 MONTHS OR LONGER	3 251	2 335	1 689	646	916
LIVED HERE LAST WINTER	3 119	2 232	1 616	616	887
RENTER OCCUPIED	4 252	3 490	2 893	597	762
HOUSEHOLD HEAD LIVED HERE:					
LESS THAN 3 MONTHS	461	409	318	91	53
3 MONTHS OR LONGER	3 791	3 081	2 575	506	709
LIVED HERE LAST WINTER	3 124	2 505	2 127	379	618
COMPLETE BATHROOMS					
OWNER OCCUPIED	3 309	2 382	1 714	668	927
1	2 001	1 395	1 053	342	606
1 AND ONE-HALF	543	462	334	128	81
2 OR MORE	527	456	305	151	71
ALSO USED BY ANOTHER HOUSEHOLD	6	6	6	1	-
NONE	232	63	17	46	169
RENTER OCCUPIED	4 252	3 490	2 893	597	762
1	3 410	2 983	2 524	459	426
1 AND ONE-HALF	207	184	130	54	23
2 OR MORE	178	161	123	38	16
ALSO USED BY ANOTHER HOUSEHOLD	79	69	61	8	10
NONE	379	92	54	37	287
COMPLETE KITCHEN FACILITIES					
OWNER OCCUPIED	3 309	2 382	1 714	668	927
FOR EXCLUSIVE USE OF HOUSEHOLD	3 161	2 352	1 713	640	809
ALSO USED BY ANOTHER HOUSEHOLD	1	1	1	-	-
NO COMPLETE KITCHEN FACILITIES	146	28	-	28	118
RENTER OCCUPIED	4 252	3 490	2 893	597	762
FOR EXCLUSIVE USE OF HOUSEHOLD	3 905	3 364	2 803	561	541
ALSO USED BY ANOTHER HOUSEHOLD	36	31	27	4	5
NO COMPLETE KITCHEN FACILITIES	311	95	63	32	216
CONDITION OF KITCHEN FACILITIES					
OWNER OCCUPIED	3 309	2 382	1 714	668	927
WITH COMPLETE KITCHEN FACILITIES	3 163	2 354	1 714	640	809
ALL USABLE	3 131	2 334	1 701	632	798
1 OR MORE NOT USABLE[1]	27	17	9	8	9
KITCHEN SINK	17	10	3	7	6
REFRIGERATOR	6	5	5	-	1
RANGE OR COOKSTOVE	6	5	1	4	1
NOT REPORTED	2	-	-	-	2
NOT REPORTED	5	3	3	-	2
LACKING COMPLETE KITCHEN FACILITIES	146	28	-	28	118
RENTER OCCUPIED	4 252	3 490	2 893	597	762
WITH COMPLETE KITCHEN FACILITIES	3 941	3 395	2 830	565	546
ALL USABLE	3 837	3 307	2 753	553	530
1 OR MORE NOT USABLE[1]	97	82	72	10	16
KITCHEN SINK	39	34	26	7	5
REFRIGERATOR	27	24	23	1	3
RANGE OR COOKSTOVE	37	29	29	-	8
NOT REPORTED	6	6	5	1	-
NOT REPORTED	7	7	5	2	-
LACKING COMPLETE KITCHEN FACILITIES	311	95	63	32	216

[1]FIGURES WILL NOT ADD TO TOTAL BECAUSE MORE THAN ONE KITCHEN FACILITY WAS REPORTED AS NOT USABLE FOR THE SAME UNIT.

TABLE A-5. OCCUPANCY AND UTILIZATION CHARACTERISTICS AND SERVICES AVAILABLE FOR HOUSING UNITS WITH BLACK HOUSEHOLD HEAD: 1975--CONTINUED

(NUMBERS IN THOUSANDS. DATA BASED ON SAMPLE, SEE TEXT. FOR MINIMUM BASE FOR DERIVED FIGURES (PERCENT, MEDIAN, ETC.) AND MEANING OF SYMBOLS, SEE TEXT)

UNITED STATES	UNITED STATES	INSIDE SMSA'S			OUTSIDE SMSA'S
		TOTAL	IN CENTRAL CITIES	NOT IN CENTRAL CITIES	
ALL OCCUPIED HOUSING UNITS--CONTINUED					
TYPE OF HOUSEHOLD					
OWNER OCCUPIED	3 309	2 382	1 714	668	927
2-OR-MORE-PERSON HOUSEHOLDS	2 838	2 068	1 468	601	770
HUSBAND-WIFE[1]	2 037	1 493	1 049	445	543
WITH 1 OR MORE SUBFAMILIES	52	36	27	9	16
WITH OTHER RELATIVES OR NONRELATIVES	453	324	242	82	129
WITH OWN CHILDREN UNDER 18 YEARS	1 175	884	607	277	290
OTHER MALE HEAD[1]	154	116	85	31	39
WITH 1 OR MORE SUBFAMILIES	18	13	11	2	4
WITH OTHER RELATIVES OR NONRELATIVES	117	95	70	24	23
WITH OWN CHILDREN UNDER 18 YEARS	32	21	16	5	11
FEMALE HEAD[1]	647	459	334	125	188
WITH 1 OR MORE SUBFAMILIES	49	34	16	18	15
WITH OTHER RELATIVES OR NONRELATIVES	361	253	184	69	108
WITH OWN CHILDREN UNDER 18 YEARS	329	232	175	58	97
1-PERSON HOUSEHOLDS	471	314	246	67	157
RENTER OCCUPIED	4 252	3 490	2 893	597	762
2-OR-MORE-PERSON HOUSEHOLDS	3 051	2 488	2 039	448	564
HUSBAND-WIFE[1]	1 385	1 065	829	235	320
WITH 1 OR MORE SUBFAMILIES	14	10	10	-	4
WITH OTHER RELATIVES OR NONRELATIVES	190	128	105	22	62
WITH OWN CHILDREN UNDER 18 YEARS	831	640	491	149	191
OTHER MALE HEAD[1]	233	198	161	37	35
WITH 1 OR MORE SUBFAMILIES	5	2	1	1	3
WITH OTHER RELATIVES OR NONRELATIVES	184	162	130	32	22
WITH OWN CHILDREN UNDER 18 YEARS	51	40	33	7	11
FEMALE HEAD[1]	1 434	1 225	1 049	176	209
WITH 1 OR MORE SUBFAMILIES	30	21	21	1	9
WITH OTHER RELATIVES OR NONRELATIVES	475	385	341	44	90
WITH OWN CHILDREN UNDER 18 YEARS	1 055	917	778	139	138
1-PERSON HOUSEHOLDS	1 201	1 002	854	149	198
BEDROOMS					
OWNER OCCUPIED	3 309	2 382	1 714	668	927
NONE AND 1	98	67	52	15	31
2 OR MORE	3 211	2 315	1 662	653	896
NONE LACKING PRIVACY	2 760	2 081	1 503	578	679
1 OR MORE LACKING PRIVACY	448	232	158	74	216
PRIVACY NOT REPORTED	3	2	1	1	1
3-OR-MORE-PERSON HOUSEHOLDS	2 093	1 554	1 104	449	540
NO BEDROOMS USED BY 3 PERSONS OR MORE	1 752	1 350	968	382	402
BEDROOMS USED BY 3 PERSONS OR MORE	298	180	123	57	118
1	231	146	100	45	85
2 OR MORE	67	34	22	12	33
BEDROOMS USED BY PERSONS 13 YEARS OF AGE OR OLDER	214	126	83	43	88
NO BEDROOMS USED BY PERSONS 13 YEARS OF AGE OR OLDER	74	50	38	12	23
NOT REPORTED	11	4	2	3	7
NO BEDROOMS	-	-	-	-	-
NOT REPORTED	43	24	14	9	19
1- AND 2-PERSON HOUSEHOLDS	1 216	828	609	219	387
RENTER OCCUPIED	4 252	3 490	2 893	597	762
NONE AND 1	1 355	1 177	998	179	178
2 OR MORE	2 897	2 313	1 895	418	584
NONE LACKING PRIVACY	2 321	1 983	1 615	368	338
1 OR MORE LACKING PRIVACY	570	324	274	50	246
PRIVACY NOT REPORTED	7	6	6	-	1
3-OR-MORE-PERSON HOUSEHOLDS	2 031	1 640	1 338	302	391
NO BEDROOMS USED BY 3 PERSONS OR MORE	1 449	1 218	987	232	231
BEDROOMS USED BY 3 PERSONS OR MORE	535	386	321	65	149
1	435	332	273	58	104
2 OR MORE	100	54	48	6	46
BEDROOMS USED BY PERSONS 13 YEARS OF AGE OR OLDER	301	192	163	29	110
NO BEDROOMS USED BY PERSONS 13 YEARS OF AGE OR OLDER	148	116	98	17	32
NOT REPORTED	86	79	60	19	8
NO BEDROOMS	3	3	3	-	-
NOT REPORTED	44	33	28	5	11
1- AND 2-PERSON HOUSEHOLDS	2 221	1 850	1 555	295	371

[1]FIGURES MAY NOT ADD TO TOTAL BECAUSE HOUSEHOLD MEMBERS MAY BE INCLUDED IN MORE THAN ONE GROUP.

TABLE A-5. OCCUPANCY AND UTILIZATION CHARACTERISTICS AND SERVICES AVAILABLE FOR HOUSING UNITS WITH BLACK HOUSEHOLD HEAD: 1975--CONTINUED

(NUMBERS IN THOUSANDS. DATA BASED ON SAMPLE, SEE TEXT. FOR MINIMUM BASE FOR DERIVED FIGURES (PERCENT, MEDIAN, ETC.) AND MEANING OF SYMBOLS, SEE TEXT)

UNITED STATES	UNITED STATES	INSIDE SMSA'S			OUTSIDE SMSA'S
		TOTAL	IN CENTRAL CITIES	NOT IN CENTRAL CITIES	
ALL OCCUPIED HOUSING UNITS--CONTINUED					
PLUMBING FACILITIES BY PERSONS PER ROOM					
OWNER OCCUPIED	3 309	2 382	1 714	668	927
WITH ALL PLUMBING FACILITIES	3 076	2 316	1 695	622	760
1.00 OR LESS	2 759	2 113	1 551	562	646
1.01 TO 1.50	249	170	120	50	79
1.51 OR MORE	68	34	23	10	34
LACKING SOME OR ALL PLUMBING FACILITIES	233	66	19	46	167
1.00 OR LESS	190	52	19	33	138
1.01 TO 1.50	27	11	-	11	16
1.51 OR MORE	17	3	-	3	14
RENTER OCCUPIED	4 252	3 490	2 893	597	762
WITH ALL PLUMBING FACILITIES	3 827	3 355	2 800	555	472
1.00 OR LESS	3 375	2 979	2 470	509	396
1.01 TO 1.50	353	302	262	41	51
1.51 OR MORE	99	74	68	6	25
LACKING SOME OR ALL PLUMBING FACILITIES	425	135	93	42	290
1.00 OR LESS	318	115	83	31	203
1.01 TO 1.50	51	8	2	7	43
1.51 OR MORE	56	12	8	4	44
GARBAGE COLLECTION SERVICE					
OWNER OCCUPIED	3 309	2 382	1 714	668	927
WITH SERVICE	2 882	2 259	1 684	575	623
LESS THAN ONCE A WEEK	28	18	8	10	10
ONCE A WEEK	1 163	984	763	221	179
TWICE A WEEK OR MORE	1 497	1 187	861	326	310
DON'T KNOW	190	69	52	17	121
NOT REPORTED	5	1	-	1	4
NO SERVICE	418	116	25	91	302
METHOD OF DISPOSAL:					
INCINERATOR, TRASH CHUTE, OR COMPACTOR	37	16	14	2	21
GARBAGE DISPOSAL	8	8	3	5	-
OTHER MEANS	366	88	8	80	278
NOT REPORTED	6	3	-	3	2
DON'T KNOW	6	5	3	1	2
NOT REPORTED	3	3	2	1	-
RENTER OCCUPIED	4 252	3 490	2 893	597	762
WITH SERVICE	3 790	3 200	2 675	525	591
LESS THAN ONCE A WEEK	25	16	13	3	9
ONCE A WEEK	1 045	912	772	140	133
TWICE A WEEK OR MORE	2 156	1 799	1 480	320	357
DON'T KNOW	562	470	410	60	91
NOT REPORTED	3	3	-	3	-
NO SERVICE	434	263	194	69	171
METHOD OF DISPOSAL:					
INCINERATOR, TRASH CHUTE, OR COMPACTOR	174	161	147	14	14
GARBAGE DISPOSAL	35	34	27	8	1
OTHER MEANS	214	61	17	44	153
NOT REPORTED	10	7	3	4	4
DON'T KNOW	21	21	19	3	-
NOT REPORTED	6	6	6	-	-
EXTERMINATOR SERVICE					
OWNER OCCUPIED	3 309	2 382	1 714	668	927
OCCUPIED 3 MONTHS OR LONGER	3 251	2 335	1 689	646	916
NO SIGNS OF MICE OR RATS	2 566	1 918	1 373	546	648
WITH SIGNS OF MICE OR RATS	657	392	301	91	265
REGULAR EXTERMINATION SERVICE	49	45	40	5	5
IRREGULAR EXTERMINATION SERVICE	172	136	106	30	36
NO EXTERMINATION SERVICE	427	206	151	55	221
NOT REPORTED	8	5	4	1	3
NOT REPORTED	28	25	15	9	3
OCCUPIED LESS THAN 3 MONTHS	58	47	25	22	11
RENTER OCCUPIED	4 252	3 490	2 893	597	762
OCCUPIED 3 MONTHS OR LONGER	3 791	3 081	2 575	506	709
NO SIGNS OF MICE OR RATS	2 636	2 207	1 794	413	430
WITH SIGNS OF MICE OR RATS	1 110	835	748	87	275
REGULAR EXTERMINATION SERVICE	150	138	127	11	12
IRREGULAR EXTERMINATION SERVICE	296	272	253	19	24
NO EXTERMINATION SERVICE	647	411	354	57	236
NOT REPORTED	17	14	14	-	2
NOT REPORTED	44	40	33	7	4
OCCUPIED LESS THAN 3 MONTHS	461	409	318	91	53

TABLE A-6. SELECTED STRUCTURAL CHARACTERISTICS BY DEFICIENCIES FOR HOUSING UNITS WITH BLACK HOUSEHOLD HEAD: 1975

(NUMBERS IN THOUSANDS. DATA BASED ON SAMPLE, SEE TEXT. FOR MINIMUM BASE FOR DERIVED FIGURES (PERCENT, MEDIAN, ETC.) AND MEANING OF SYMBOLS, SEE TEXT)

UNITED STATES	UNITED STATES	INSIDE SMSA'S			OUTSIDE SMSA'S
		TOTAL	IN CENTRAL CITIES	NOT IN CENTRAL CITIES	
2 OR MORE UNITS IN STRUCTURE	3 059	2 860	2 446	414	198
COMMON STAIRWAYS					
OWNER OCCUPIED	268	260	237	23	8
WITH COMMON STAIRWAYS	195	189	172	17	6
NO LOOSE STEPS	173	168	154	15	4
RAILINGS NOT LOOSE	153	149	135	14	4
RAILINGS LOOSE	10	10	10	-	-
NO RAILINGS	4	4	3	1	-
RAILINGS NOT REPORTED	6	6	6	-	-
LOOSE STEPS	3	3	3	-	-
RAILINGS NOT LOOSE	2	2	2	-	-
RAILINGS LOOSE	-	-	-	-	-
NO RAILINGS	2	2	2	-	-
RAILINGS NOT REPORTED	-	-	-	-	-
STEPS NOT REPORTED	20	18	15	3	2
NO COMMON STAIRWAYS	73	71	65	6	2
RENTER OCCUPIED	2 790	2 600	2 209	391	191
WITH COMMON STAIRWAYS	2 178	2 084	1 781	303	94
NO LOOSE STEPS	1 825	1 752	1 504	248	73
RAILINGS NOT LOOSE	1 573	1 515	1 289	226	58
RAILINGS LOOSE	133	127	114	12	6
NO RAILINGS	89	80	73	7	9
RAILINGS NOT REPORTED	30	30	27	3	-
LOOSE STEPS	215	207	173	34	8
RAILINGS NOT LOOSE	112	108	89	19	4
RAILINGS LOOSE	87	83	72	11	4
NO RAILINGS	14	14	10	4	-
RAILINGS NOT REPORTED	1	1	1	-	-
STEPS NOT REPORTED	138	125	104	21	13
NO COMMON STAIRWAYS	613	516	428	88	96
LIGHT FIXTURES IN PUBLIC HALLS					
OWNER OCCUPIED	268	260	237	23	8
WITH PUBLIC HALLS	145	142	133	9	3
WITH LIGHT FIXTURES	134	131	122	9	3
ALL WORKING	132	131	122	9	2
SOME WORKING	-	-	-	-	-
NONE WORKING	-	-	-	-	-
NOT REPORTED	1	-	-	-	1
NO LIGHT FIXTURES	11	11	11	-	-
NO PUBLIC HALLS	104	101	90	11	3
NOT REPORTED	20	18	15	3	2
RENTER OCCUPIED	2 790	2 600	2 209	391	191
WITH PUBLIC HALLS	1 780	1 712	1 478	234	68
WITH LIGHT FIXTURES	1 696	1 637	1 414	223	60
ALL WORKING	1 413	1 362	1 162	200	51
SOME WORKING	238	233	216	18	5
NONE WORKING	21	21	17	3	-
NOT REPORTED	25	21	20	1	4
NO LIGHT FIXTURES	84	75	64	11	8
NO PUBLIC HALLS	883	770	632	138	113
NOT REPORTED	127	118	99	19	9
STORIES BETWEEN MAIN AND APARTMENT ENTRANCES					
NONE (ON SAME FLOOR)	1 164	1 040	865	176	124
1 (UP OR DOWN)	869	828	695	132	41
2 OR MORE (UP OR DOWN)	1 025	992	886	106	33
1-UNIT STRUCTURES INCLUDING MOBILE HOMES OR TRAILERS	4 502	3 012	2 160	851	1 491

TABLE A-6. SELECTED STRUCTURAL CHARACTERISTICS BY DEFICIENCIES FOR HOUSING UNITS WITH BLACK HOUSEHOLD HEAD: 1975--CONTINUED

(NUMBERS IN THOUSANDS. DATA BASED ON SAMPLE, SEE TEXT. FOR MINIMUM BASE FOR DERIVED FIGURES (PERCENT, MEDIAN, ETC.) AND MEANING OF SYMBOLS, SEE TEXT)

UNITED STATES	UNITED STATES	INSIDE SMSA'S			OUTSIDE SMSA'S
		TOTAL	IN CENTRAL CITIES	NOT IN CENTRAL CITIES	
ALL OCCUPIED HOUSING UNITS	7 561	5 872	4 607	1 265	1 689
ELECTRIC WIRING					
OWNER OCCUPIED	3 309	2 382	1 714	668	927
ALL WIRING CONCEALED IN WALLS OR METAL COVERING	3 199	2 327	1 683	644	872
SOME OR ALL WIRING EXPOSED	103	50	28	22	53
NOT REPORTED	7	4	3	1	3
RENTER OCCUPIED	4 252	3 490	2 893	597	762
ALL WIRING CONCEALED IN WALLS OR METAL COVERING	4 039	3 379	2 808	572	660
SOME OR ALL WIRING EXPOSED	208	108	82	25	101
NOT REPORTED	4	3	3	-	1
ELECTRIC WALL OUTLETS					
OWNER OCCUPIED	3 309	2 382	1 714	668	927
WITH WORKING OUTLETS IN EACH ROOM	3 065	2 293	1 666	627	772
LACKING WORKING OUTLETS IN SOME OR ALL ROOMS	235	83	43	39	152
NOT REPORTED	9	6	5	1	3
RENTER OCCUPIED	4 252	3 490	2 893	597	762
WITH WORKING OUTLETS IN EACH ROOM	3 812	3 288	2 729	559	524
LACKING WORKING OUTLETS IN SOME OR ALL ROOMS	435	199	161	38	237
NOT REPORTED	4	3	3	-	1
BASEMENT					
OWNER OCCUPIED	3 309	2 382	1 714	668	927
WITH BASEMENT	1 342	1 244	974	270	98
NO SIGNS OF WATER LEAKAGE	968	912	715	197	56
WITH SIGNS OF WATER LEAKAGE	345	304	235	68	41
DON'T KNOW	26	26	24	1	1
NOT REPORTED	3	3	-	3	-
NO BASEMENT	1 967	1 138	740	398	829
RENTER OCCUPIED	4 252	3 490	2 893	597	762
WITH BASEMENT	1 908	1 841	1 625	215	68
NO SIGNS OF WATER LEAKAGE	959	923	808	115	36
WITH SIGNS OF WATER LEAKAGE	306	288	236	52	18
DON'T KNOW	635	622	576	46	13
NOT REPORTED	8	6	5	1	2
NO BASEMENT	2 344	1 649	1 268	382	694
ROOF					
OWNER OCCUPIED	3 309	2 382	1 714	668	927
NO SIGNS OF WATER LEAKAGE	2 948	2 170	1 568	602	778
WITH SIGNS OF WATER LEAKAGE	334	188	124	65	146
DON'T KNOW	24	22	21	1	2
NOT REPORTED	2	1	1	-	1
RENTER OCCUPIED	4 252	3 490	2 893	597	762
NO SIGNS OF WATER LEAKAGE	3 197	2 633	2 142	490	564
WITH SIGNS OF WATER LEAKAGE	537	353	301	52	184
DON'T KNOW	504	491	438	53	14
NOT REPORTED	14	14	12	1	-
INTERIOR CEILINGS AND WALLS					
OWNER OCCUPIED	3 309	2 382	1 714	668	927
OPEN CRACKS OR HOLES:					
NO OPEN CRACKS OR HOLES	3 087	2 248	1 624	624	839
WITH OPEN CRACKS OR HOLES	218	132	88	44	86
NOT REPORTED	3	2	2	-	1
BROKEN PLASTER:					
NO BROKEN PLASTER	3 155	2 269	1 630	638	887
WITH BROKEN PLASTER	151	113	84	30	38
NOT REPORTED	3	-	-	-	3
PEELING PAINT:					
NO PEELING PAINT	3 144	2 270	1 633	637	874
WITH PEELING PAINT	157	105	73	31	52
NOT REPORTED	8	8	8	-	1

TABLE A-6. SELECTED STRUCTURAL CHARACTERISTICS BY DEFICIENCIES FOR HOUSING UNITS WITH BLACK HOUSEHOLD HEAD: 1975--CONTINUED

(NUMBERS IN THOUSANDS. DATA BASED ON SAMPLE, SEE TEXT. FOR MINIMUM BASE FOR DERIVED FIGURES (PERCENT, MEDIAN, ETC.) AND MEANING OF SYMBOLS, SEE TEXT)

UNITED STATES	UNITED STATES	INSIDE SMSA'S			OUTSIDE SMSA'S
		TOTAL	IN CENTRAL CITIES	NOT IN CENTRAL CITIES	
ALL OCCUPIED HOUSING UNITS--CONTINUED					
INTERIOR CEILINGS AND WALLS--CONTINUED					
RENTER OCCUPIED	4 252	3 490	2 893	597	762
OPEN CRACKS OR HOLES:					
NO OPEN CRACKS OR HOLES	3 431	2 871	2 376	494	561
WITH OPEN CRACKS OR HOLES	811	610	507	103	201
NOT REPORTED	9	9	9	-	-
BROKEN PLASTER:					
NO BROKEN PLASTER	3 731	3 046	2 497	549	685
WITH BROKEN PLASTER	515	439	391	48	76
NOT REPORTED	5	5	5	-	1
PEELING PAINT:					
NO PEELING PAINT	3 677	3 002	2 469	534	675
WITH PEELING PAINT	562	477	415	62	85
NOT REPORTED	12	11	9	1	2
INTERIOR FLOORS					
OWNER OCCUPIED	3 309	2 382	1 714	668	927
NO HOLES IN FLOOR	3 195	2 322	1 680	643	873
WITH HOLES IN FLOOR	94	46	25	20	48
NOT REPORTED	20	14	9	5	6
RENTER OCCUPIED	4 252	3 490	2 893	597	762
NO HOLES IN FLOOR	3 831	3 178	2 613	565	653
WITH HOLES IN FLOOR	397	293	263	29	104
NOT REPORTED	24	19	17	3	4
SELECTED STRUCTURAL DEFICIENCIES AND WISH TO MOVE					
OWNER OCCUPIED	3 309	2 382	1 714	668	927
WITH STRUCTURAL DEFICIENCIES	785	554	408	146	231
HOUSEHOLD WOULD LIKE TO MOVE[1]	68	50	35	15	17
UNITS WITH SIGNS OF WATER LEAKAGE IN BASEMENT	38	36	28	8	2
UNITS WITH SIGNS OF WATER LEAKAGE IN ROOF	37	22	14	8	15
UNITS WITH OPEN CRACKS OR HOLES IN INTERIOR CEILINGS AND WALLS	36	24	14	10	12
UNITS WITH HOLES IN FLOOR	18	11	4	6	7
UNITS WITH BROKEN PLASTER ON INTERIOR CEILINGS AND WALLS	22	15	7	7	7
UNITS WITH PEELING PAINT ON INTERIOR CEILINGS AND WALLS	25	19	12	7	6
UNITS WITH 2 OR MORE STRUCTURAL DEFICIENCIES	46	33	23	10	14
HOUSEHOLD WOULD NOT LIKE TO MOVE	680	481	359	122	199
NOT REPORTED	38	22	14	9	15
NO STRUCTURAL DEFICIENCIES	2 524	1 828	1 306	522	696
NOT REPORTED	-	-	-	-	-
RENTER OCCUPIED	4 252	3 490	2 893	597	762
WITH STRUCTURAL DEFICIENCIES	1 488	1 146	967	179	342
HOUSEHOLD WOULD LIKE TO MOVE[1]	456	353	309	44	104
UNITS WITH SIGNS OF WATER LEAKAGE IN BASEMENT	84	84	75	10	-
UNITS WITH SIGNS OF WATER LEAKAGE IN ROOF	225	148	124	24	77
UNITS WITH OPEN CRACKS OR HOLES IN INTERIOR CEILINGS AND WALLS	344	261	225	36	83
UNITS WITH HOLES IN FLOOR	209	159	146	13	50
UNITS WITH BROKEN PLASTER ON INTERIOR CEILINGS AND WALLS	254	218	197	22	35
UNITS WITH PEELING PAINT ON INTERIOR CEILINGS AND WALLS	256	219	196	23	37
UNITS WITH 2 OR MORE STRUCTURAL DEFICIENCIES	391	307	273	35	84
HOUSEHOLD WOULD NOT LIKE TO MOVE	945	713	586	127	232
NOT REPORTED	87	81	72	8	6
NO STRUCTURAL DEFICIENCIES	2 761	2 341	1 923	418	420
NOT REPORTED	3	3	3	-	-

[1]FIGURES WILL NOT ADD TO TOTAL BECAUSE MORE THAN ONE STRUCTURAL DEFICIENCY WAS REPORTED FOR THE SAME UNIT.

TABLE A-6. SELECTED STRUCTURAL CHARACTERISTICS BY DEFICIENCIES FOR HOUSING UNITS WITH BLACK HOUSEHOLD HEAD: 1975--CONTINUED

(NUMBERS IN THOUSANDS. DATA BASED ON SAMPLE, SEE TEXT. FOR MINIMUM BASE FOR DERIVED FIGURES (PERCENT, MEDIAN, ETC.) AND MEANING OF SYMBOLS, SEE TEXT)

UNITED STATES	UNITED STATES	INSIDE SMSA'S			OUTSIDE SMSA'S
		TOTAL	IN CENTRAL CITIES	NOT IN CENTRAL CITIES	
ALL OCCUPIED HOUSING UNITS--CONTINUED					
OVERALL OPINION OF STRUCTURE					
OWNER OCCUPIED	3 309	2 382	1 714	668	927
EXCELLENT	850	632	421	211	218
GOOD	1 677	1 224	887	338	452
FAIR	682	467	363	104	215
POOR	86	46	30	16	40
NOT REPORTED	14	12	12	-	2
RENTER OCCUPIED	4 252	3 490	2 893	597	762
EXCELLENT	436	361	280	81	74
GOOD	1 720	1 394	1 119	275	327
FAIR	1 534	1 281	1 096	185	253
POOR	532	428	377	51	104
NOT REPORTED	30	26	22	4	4

TABLE A-7. FAILURES IN PLUMBING FACILITIES AND EQUIPMENT FOR HOUSING UNITS WITH BLACK HOUSEHOLD HEAD: 1975

(NUMBERS IN THOUSANDS. DATA BASED ON SAMPLE, SEE TEXT. FOR MINIMUM BASE FOR DERIVED FIGURES (PERCENT, MEDIAN, ETC.) AND MEANING OF SYMBOLS, SEE TEXT)

UNITED STATES	UNITED STATES	INSIDE SMSA'S			OUTSIDE SMSA'S
		TOTAL	IN CENTRAL CITIES	NOT IN CENTRAL CITIES	
UNITS OCCUPIED 3 MONTHS OR LONGER	7 042	5 416	4 264	1 152	1 626
WATER SUPPLY					
OWNER OCCUPIED	3 251	2 335	1 689	646	916
WITH PIPED WATER INSIDE STRUCTURE	3 144	2 313	1 689	624	830
NO BREAKDOWNS	3 053	2 257	1 654	603	796
WITH BREAKDOWNS	65	41	28	13	24
UNUSABLE 6 CONSECUTIVE HOURS OR LONGER:					
1 TIME	52	36	25	11	16
2 TIMES	6	2	1	1	4
3 TIMES OR MORE	8	3	2	1	4
NOT REPORTED	-	-	-	-	-
DON'T KNOW	2	2	2	-	-
NOT REPORTED	24	13	5	8	10
REASON FOR BREAKDOWN:					
PROBLEMS INSIDE BUILDING	14	12	10	2	2
PROBLEMS OUTSIDE BUILDING	51	29	19	10	23
NOT REPORTED	1	1	-	1	-
NO PIPED WATER INSIDE STRUCTURE	107	21	-	21	86
RENTER OCCUPIED	3 791	3 081	2 575	506	709
WITH PIPED WATER INSIDE STRUCTURE	3 603	3 054	2 568	486	549
NO BREAKDOWNS	3 456	2 921	2 451	470	534
WITH BREAKDOWNS	116	105	92	13	11
UNUSABLE 6 CONSECUTIVE HOURS OR LONGER:					
1 TIME	63	56	50	6	7
2 TIMES	22	22	20	2	-
3 TIMES OR MORE	30	26	22	5	4
NOT REPORTED	1	-	-	-	1
DON'T KNOW	8	8	8	1	-
NOT REPORTED	23	19	17	2	3
REASON FOR BREAKDOWN:					
PROBLEMS INSIDE BUILDING	61	59	59	1	1
PROBLEMS OUTSIDE BUILDING	45	36	24	12	9
NOT REPORTED	10	9	9	-	1
NO PIPED WATER INSIDE STRUCTURE	188	27	7	20	160
SEWAGE DISPOSAL					
OWNER OCCUPIED	3 251	2 335	1 689	646	916
WITH PUBLIC SEWER, SEPTIC TANK, OR CESSPOOL	3 100	2 306	1 687	619	793
NO BREAKDOWNS	3 006	2 239	1 639	600	767
WITH BREAKDOWNS	53	40	26	13	13
UNUSABLE 6 CONSECUTIVE HOURS OR LONGER:					
1 TIME	28	21	12	9	7
2 TIMES	13	10	9	1	3
3 TIMES OR MORE	10	6	5	1	3
NOT REPORTED	2	2	-	2	-
DON'T KNOW	-	-	-	-	-
NOT REPORTED	40	27	22	5	13
WITH CHEMICAL TOILET, PRIVY, OR OTHER MEANS	151	29	2	27	123
RENTER OCCUPIED	3 791	3 081	2 575	506	709
WITH PUBLIC SEWER, SEPTIC TANK, OR CESSPOOL	3 562	3 053	2 568	485	509
NO BREAKDOWNS	3 454	2 966	2 494	472	488
WITH BREAKDOWNS	59	43	34	9	16
UNUSABLE 6 CONSECUTIVE HOURS OR LONGER:					
1 TIME	24	13	11	3	11
2 TIMES	13	9	8	1	4
3 TIMES OR MORE	20	18	15	3	2
NOT REPORTED	2	2	-	2	-
DON'T KNOW	11	11	10	1	-
NOT REPORTED	38	34	29	4	5
WITH CHEMICAL TOILET, PRIVY, OR OTHER MEANS	229	28	7	21	201

TABLE A-7. FAILURES IN PLUMBING FACILITIES AND EQUIPMENT FOR HOUSING UNITS WITH BLACK HOUSEHOLD HEAD: 1975--CONTINUED

(NUMBERS IN THOUSANDS. DATA BASED ON SAMPLE, SEE TEXT. FOR MINIMUM BASE FOR DERIVED FIGURES (PERCENT, MEDIAN, ETC.) AND MEANING OF SYMBOLS, SEE TEXT)

UNITED STATES	UNITED STATES	INSIDE SMSA'S			OUTSIDE SMSA'S
		TOTAL	IN CENTRAL CITIES	NOT IN CENTRAL CITIES	
UNITS OCCUPIED 3 MONTHS OR LONGER--CONTINUED					
TYPE OF SEWAGE DISPOSAL					
OWNER OCCUPIED					
WITH PUBLIC SEWER	3 251	2 335	1 689	646	916
1 OR MORE BREAKDOWNS	2 458	2 109	1 650	459	349
WITH SEPTIC TANK OR CESSPOOL	34	29	23	6	6
1 OR MORE BREAKDOWNS	642	197	38	160	444
	18	11	3	8	8
RENTER OCCUPIED					
WITH PUBLIC SEWER	3 791	3 081	2 575	506	709
1 OR MORE BREAKDOWNS	3 394	3 004	2 563	441	389
WITH SEPTIC TANK OR CESSPOOL	51	41	34	7	10
1 OR MORE BREAKDOWNS	168	49	4	45	119
	7	2	-	2	6
FLUSH TOILET					
OWNER OCCUPIED					
WITH ALL PLUMBING FACILITIES	3 251	2 335	1 689	646	916
WITH ONLY ONE FLUSH TOILET	3 019	2 270	1 670	600	749
NO BREAKDOWNS IN FLUSH TOILET	1 993	1 390	1 055	335	602
WITH BREAKDOWNS IN FLUSH TOILET	1 899	1 331	1 013	318	568
UNUSABLE 6 CONSECUTIVE HOURS OR LONGER:	75	45	29	16	30
1 TIME	53	35	22	13	17
2 TIMES	10	3	1	2	7
3 TIMES	7	4	4	-	3
4 TIMES OR MORE	5	2	2	1	3
NOT REPORTED	-	-	-	-	-
NOT REPORTED	18	14	12	1	5
REASON FOR BREAKDOWN:					
PROBLEMS INSIDE BUILDING	41	29	22	7	12
PROBLEMS OUTSIDE BUILDING	32	15	8	7	18
NOT REPORTED	2	2	-	2	-
LACKING SOME OR ALL PLUMBING FACILITIES	231	65	19	45	167
RENTER OCCUPIED					
WITH ALL PLUMBING FACILITIES	3 791	3 081	2 575	506	709
WITH ONLY ONE FLUSH TOILET	3 399	2 969	2 497	472	430
NO BREAKDOWNS IN FLUSH TOILET	3 095	2 697	2 302	395	398
WITH BREAKDOWNS IN FLUSH TOILET	2 919	2 543	2 175	368	376
UNUSABLE 6 CONSECUTIVE HOURS OR LONGER:	156	134	115	19	22
1 TIME	91	78	69	9	14
2 TIMES	27	23	20	3	5
3 TIMES	10	10	6	4	-
4 TIMES OR MORE	27	23	20	3	4
NOT REPORTED	-	-	-	-	-
NOT REPORTED	21	20	12	8	1
REASON FOR BREAKDOWN:					
PROBLEMS INSIDE BUILDING	123	114	100	14	8
PROBLEMS OUTSIDE BUILDING	24	14	9	5	11
NOT REPORTED	9	6	6	-	3
LACKING SOME OR ALL PLUMBING FACILITIES	391	112	78	35	279
ELECTRIC FUSE BLOWOUTS					
OWNER OCCUPIED					
NO FUSE OR SWITCH BLOWOUTS	3 251	2 335	1 689	646	916
WITH FUSE OR SWITCH BLOWOUTS	2 878	2 056	1 483	574	821
1 TIME	345	258	190	68	87
2 TIMES	174	133	96	38	40
3 TIMES OR MORE	84	57	49	8	28
NOT REPORTED	79	62	43	19	17
DON'T KNOW	8	6	3	3	3
NOT REPORTED	12	9	8	1	3
	16	11	8	3	5
RENTER OCCUPIED					
NO FUSE OR SWITCH BLOWOUTS	3 791	3 081	2 575	506	709
WITH FUSE OR SWITCH BLOWOUTS	3 263	2 638	2 206	431	625
1 TIME	465	393	325	68	72
2 TIMES	249	204	166	38	45
3 TIMES OR MORE	94	84	69	16	10
NOT REPORTED	120	103	89	14	16
DON'T KNOW	2	2	2	-	1
NOT REPORTED	19	16	14	3	2
	44	34	30	4	10

TABLE A-7. FAILURES IN PLUMBING FACILITIES AND EQUIPMENT FOR HOUSING UNITS WITH BLACK HOUSEHOLD HEAD: 1975--CONTINUED

(NUMBERS IN THOUSANDS. DATA BASED ON SAMPLE, SEE TEXT. FOR MINIMUM BASE FOR DERIVED FIGURES (PERCENT, MEDIAN, ETC.) AND MEANING OF SYMBOLS, SEE TEXT)

UNITED STATES	UNITED STATES	INSIDE SMSA'S			OUTSIDE SMSA'S
		TOTAL	IN CENTRAL CITIES	NOT IN CENTRAL CITIES	
UNITS OCCUPIED LAST WINTER	6 243	4 737	3 743	994	1 506
HEATING EQUIPMENT					
OWNER OCCUPIED	3 119	2 232	1 616	616	887
WITH HEATING EQUIPMENT	3 112	2 226	1 615	611	886
NO BREAKDOWNS	2 875	2 050	1 483	566	825
WITH BREAKDOWNS	212	160	119	42	52
1 TIME	150	111	85	26	39
2 TIMES	36	27	23	4	9
3 TIMES	8	7	3	4	2
4 TIMES OR MORE	11	9	3	6	2
NOT REPORTED	7	6	5	2	1
NOT REPORTED	25	16	12	3	9
NO HEATING EQUIPMENT	7	6	1	5	2
RENTER OCCUPIED	3 124	2 505	2 127	379	618
WITH HEATING EQUIPMENT	3 092	2 479	2 110	368	613
NO BREAKDOWNS	2 704	2 133	1 817	316	571
WITH BREAKDOWNS	372	335	288	48	37
1 TIME	145	124	103	21	21
2 TIMES	89	80	70	10	10
3 TIMES	39	36	28	8	3
4 TIMES OR MORE	93	90	81	9	3
NOT REPORTED	6	6	6	-	-
NOT REPORTED	15	10	6	4	5
NO HEATING EQUIPMENT	32	27	16	10	5
INSUFFICIENT HEAT					
ADDITIONAL HEAT SOURCE:					
OWNER OCCUPIED	3 119	2 232	1 616	616	887
WITH SPECIFIED HEATING EQUIPMENT[1]	2 448	1 979	1 455	524	469
NO ADDITIONAL HEAT SOURCE USED	2 217	1 798	1 325	473	419
USED KITCHEN STOVE, FIREPLACE, OR PORTABLE HEATER	213	169	120	49	44
NOT REPORTED	19	12	9	2	7
LACKING SPECIFIED HEATING EQUIPMENT OR NONE	671	253	161	91	418
RENTER OCCUPIED	3 124	2 505	2 127	379	618
WITH SPECIFIED HEATING EQUIPMENT[1]	2 467	2 207	1 901	306	261
NO ADDITIONAL HEAT SOURCE USED	1 951	1 725	1 485	240	225
USED KITCHEN STOVE, FIREPLACE, OR PORTABLE HEATER	501	468	408	60	34
NOT REPORTED	15	14	8	6	1
LACKING SPECIFIED HEATING EQUIPMENT OR NONE	656	299	226	73	358
ROOMS LACKING SPECIFIED HEAT SOURCE:					
OWNER OCCUPIED	3 119	2 232	1 616	616	887
WITH SPECIFIED HEATING EQUIPMENT[1]	2 448	1 979	1 455	524	469
NO ROOMS LACKING AIR DUCTS, REGISTERS, RADIATORS OR HEATERS	1 759	1 467	1 092	375	293
ROOMS LACKING AIR DUCTS, REGISTERS, RADIATORS OR HEATERS	658	488	345	143	170
1 ROOM	123	104	86	18	19
2 ROOMS	171	129	92	37	42
3 ROOMS OR MORE	364	254	166	88	109
NOT REPORTED	31	24	18	6	7
LACKING SPECIFIED HEATING EQUIPMENT OR NONE	671	253	161	91	418
RENTER OCCUPIED	3 124	2 505	2 127	379	618
WITH SPECIFIED HEATING EQUIPMENT[1]	2 467	2 207	1 901	306	261
NO ROOMS LACKING AIR DUCTS, REGISTERS, RADIATORS OR HEATERS	1 727	1 604	1 376	228	123
ROOMS LACKING AIR DUCTS, REGISTERS, RADIATORS OR HEATERS	705	570	495	76	135
1 ROOM	225	198	174	24	27
2 ROOMS	215	176	157	19	40
3 ROOMS OR MORE	265	197	164	33	69
NOT REPORTED	35	32	30	2	2
LACKING SPECIFIED HEATING EQUIPMENT OR NONE	656	299	226	73	358

[1]EXCLUDES ROOM HEATERS WITHOUT FLUE OR VENT, FIREPLACES, STOVES, AND PORTABLE HEATERS.

TABLE A-7. FAILURES IN PLUMBING FACILITIES AND EQUIPMENT FOR HOUSING UNITS WITH BLACK HOUSEHOLD HEAD: 1975--CONTINUED

(NUMBERS IN THOUSANDS. DATA BASED ON SAMPLE, SEE TEXT. FOR MINIMUM BASE FOR DERIVED FIGURES (PERCENT, MEDIAN, ETC.) AND MEANING OF SYMBOLS, SEE TEXT)

UNITED STATES	UNITED STATES	INSIDE SMSA'S			OUTSIDE SMSA'S
		TOTAL	IN CENTRAL CITIES	NOT IN CENTRAL CITIES	
UNITS OCCUPIED LAST WINTER--CONTINUED					
INSUFFICIENT HEAT--CONTINUED					
CLOSURE OF ROOMS:					
OWNER OCCUPIED	3 119	2 232	1 616	616	887
WITH HEATING EQUIPMENT	3 112	2 226	1 615	611	886
NO ROOMS CLOSED	2 914	2 111	1 535	576	803
CLOSED CERTAIN ROOMS	179	103	71	32	77
LIVING ROOM ONLY	18	15	12	2	3
DINING ROOM ONLY	4	3	3	-	1
1 OR MORE BEDROOMS ONLY	115	59	32	27	57
OTHER ROOMS OR COMBINATION	38	24	20	3	15
NOT REPORTED	4	3	3	-	1
NOT REPORTED	18	12	9	2	6
NO HEATING EQUIPMENT	7	6	1	5	2
RENTER OCCUPIED	3 124	2 505	2 127	379	618
WITH HEATING EQUIPMENT	3 092	2 479	2 110	368	613
NO ROOMS CLOSED	2 749	2 227	1 903	324	522
CLOSED CERTAIN ROOMS	330	241	201	39	90
LIVING ROOM ONLY	30	24	20	5	5
DINING ROOM ONLY	6	3	3	-	3
1 OR MORE BEDROOMS ONLY	216	151	122	29	65
OTHER ROOMS OR COMBINATION	72	58	52	6	14
NOT REPORTED	7	4	4	-	2
NOT REPORTED	12	11	6	5	2
NO HEATING EQUIPMENT	32	27	16	10	5

TABLE A-8. SELECTED NEIGHBORHOOD CHARACTERISTICS FOR HOUSING UNITS WITH BLACK HOUSEHOLD HEAD: 1975

(NUMBERS IN THOUSANDS. DATA BASED ON SAMPLE, SEE TEXT. FOR MINIMUM BASE FOR DERIVED FIGURES (PERCENT, MEDIAN, ETC.) AND MEANING OF SYMBOLS, SEE TEXT)

UNITED STATES	UNITED STATES	INSIDE SMSA'S			OUTSIDE SMSA'S
		TOTAL	IN CENTRAL CITIES	NOT IN CENTRAL CITIES	
NEIGHBORHOOD CONDITIONS					
OWNER OCCUPIED	3 309	2 382	1 714	668	927
NO UNDESIRABLE CONDITIONS	644	474	335	139	170
UNDESIRABLE CONDITIONS[1]	2 653	1 898	1 370	529	754
AIRPLANE NOISE	508	406	294	112	103
STREET NOISE	1 115	803	598	205	311
HEAVY TRAFFIC	1 080	761	559	202	318
STREETS NEED REPAIR	828	465	312	153	363
ROADS IMPASSABLE	525	363	262	101	162
POOR STREET LIGHTING	802	480	281	199	322
CRIME	710	657	513	144	53
LITTER	746	577	436	142	169
ABANDONED BUILDINGS	584	481	380	100	103
DETERIORATING HOUSING	566	426	334	91	140
COMMERCIAL OR INDUSTRIAL BUSINESS	427	326	244	82	101
ODORS	290	213	151	62	76
NOT REPORTED	12	9	9	-	2
RENTER OCCUPIED	4 252	3 490	2 893	597	762
NO UNDESIRABLE CONDITIONS	860	674	535	138	187
UNDESIRABLE CONDITIONS[1]	3 367	2 794	2 340	453	574
AIRPLANE NOISE	554	477	369	108	77
STREET NOISE	1 543	1 300	1 123	177	243
HEAVY TRAFFIC	1 527	1 284	1 101	183	244
STREETS NEED REPAIR	724	543	434	109	181
ROADS IMPASSABLE	502	414	334	80	88
POOR STREET LIGHTING	841	645	485	160	196
CRIME	1 186	1 133	994	139	53
LITTER	1 048	920	809	111	128
ABANDONED BUILDINGS	830	755	674	82	74
DETERIORATING HOUSING	846	721	635	86	125
COMMERCIAL OR INDUSTRIAL BUSINESS	791	686	574	111	105
ODORS	383	332	284	48	52
NOT REPORTED	24	23	17	5	2
NEIGHBORHOOD CONDITIONS AND WISH TO MOVE[2]					
OWNER OCCUPIED	3 309	2 382	1 714	668	927
NO UNDESIRABLE NEIGHBORHOOD CONDITIONS	644	474	335	139	170
WITH UNDESIRABLE NEIGHBORHOOD CONDITIONS	2 653	1 898	1 370	529	754
HOUSEHOLD WOULD NOT LIKE TO MOVE	2 166	1 487	1 046	441	679
HOUSEHOLD WOULD LIKE TO MOVE[1]	482	410	323	87	72
BECAUSE OF AIRPLANE NOISE	33	23	15	7	10
BECAUSE OF STREET NOISE	163	142	117	24	22
BECAUSE OF HEAVY TRAFFIC	110	94	75	19	16
BECAUSE STREETS NEED REPAIR	104	74	55	18	30
BECAUSE OF ROADS IMPASSABLE	84	62	49	13	22
BECAUSE OF POOR STREET LIGHTING	66	56	41	15	10
BECAUSE OF CRIME	195	180	147	34	14
BECAUSE OF LITTER	190	166	137	29	24
BECAUSE OF ABANDONED BUILDINGS	99	92	79	13	7
BECAUSE OF DETERIORATING HOUSING	113	101	83	18	12
BECAUSE OF COMMERCIAL OR INDUSTRIAL BUSINESS	44	35	26	9	9
BECAUSE OF ODORS	63	51	39	12	12
NOT REPORTED	5	1	1	-	3
NOT REPORTED	12	9	9	-	2
RENTER OCCUPIED	4 252	3 490	2 893	597	762
NO UNDESIRABLE NEIGHBORHOOD CONDITIONS	860	674	535	138	187
WITH UNDESIRABLE NEIGHBORHOOD CONDITIONS	3 367	2 794	2 340	453	574
HOUSEHOLD WOULD NOT LIKE TO MOVE	2 360	1 899	1 558	341	462
HOUSEHOLD WOULD LIKE TO MOVE[1]	990	881	770	111	109
BECAUSE OF AIRPLANE NOISE	63	55	47	8	8
BECAUSE OF STREET NOISE	286	258	240	18	27
BECAUSE OF HEAVY TRAFFIC	221	203	182	21	19
BECAUSE STREETS NEED REPAIR	167	137	116	20	30
BECAUSE OF ROADS IMPASSABLE	129	103	88	15	25
BECAUSE OF POOR STREET LIGHTING	187	170	137	34	16
BECAUSE OF CRIME	469	455	407	48	14
BECAUSE OF LITTER	394	371	324	47	22
BECAUSE OF ABANDONED BUILDINGS	208	197	174	23	10
BECAUSE OF DETERIORATING HOUSING	283	251	217	34	32
BECAUSE OF COMMERCIAL OR INDUSTRIAL BUSINESS	46	43	41	3	2
BECAUSE OF ODORS	130	123	108	15	7
NOT REPORTED	17	14	12	2	3
NOT REPORTED	24	23	17	5	2

[1]FIGURES WILL NOT ADD TO TOTAL BECAUSE MORE THAN ONE UNDESIRABLE CONDITION WAS REPORTED FOR THE SAME UNIT.
[2]WISH TO MOVE ONLY RELATES TO RESPONDENTS' OPINION OF SPECIFIC NEIGHBORHOOD CONDITIONS.

TABLE A-8. SELECTED NEIGHBORHOOD CHARACTERISTICS FOR HOUSING UNITS WITH BLACK HOUSEHOLD HEAD: 1975--CONTINUED

(NUMBERS IN THOUSANDS. DATA BASED ON SAMPLE, SEE TEXT. FOR MINIMUM BASE FOR DERIVED FIGURES (PERCENT, MEDIAN, ETC.) AND MEANING OF SYMBOLS, SEE TEXT)

UNITED STATES	UNITED STATES	INSIDE SMSA'S			OUTSIDE SMSA'S
		TOTAL	IN CENTRAL CITIES	NOT IN CENTRAL CITIES	
NEIGHBORHOOD SERVICES					
OWNER OCCUPIED	3 309	2 382	1 714	668	927
ADEQUATE NEIGHBORHOOD SERVICES	1 585	1 294	1 005	289	291
INADEQUATE NEIGHBORHOOD SERVICES[1]	1 713	1 079	700	379	634
PUBLIC TRANSPORTATION	926	431	195	236	494
SCHOOLS	205	155	118	37	50
SHOPPING	744	518	376	142	227
POLICE PROTECTION	380	266	192	74	115
FIRE PROTECTION	234	76	37	39	158
HOSPITALS OR HEALTH CLINICS	411	266	157	109	145
DON'T KNOW	-	-	-	-	-
NOT REPORTED	11	9	9	-	2
RENTER OCCUPIED	4 252	3 490	2 893	597	762
ADEQUATE NEIGHBORHOOD SERVICES	2 522	2 208	1 865	342	315
INADEQUATE NEIGHBORHOOD SERVICES[1]	1 702	1 257	1 006	251	446
PUBLIC TRANSPORTATION	779	398	238	159	381
SCHOOLS	192	159	136	23	33
SHOPPING	715	595	493	102	119
POLICE PROTECTION	521	439	389	50	82
FIRE PROTECTION	169	84	56	28	85
HOSPITALS OR HEALTH CLINICS	361	274	211	63	87
DON'T KNOW	5	5	5	-	-
NOT REPORTED	23	21	17	4	2
NEIGHBORHOOD SERVICES AND WISH TO MOVE[2]					
OWNER OCCUPIED	3 309	2 382	1 714	668	927
WITH INADEQUATE SERVICE	1 713	1 079	700	379	634
HOUSEHOLD WOULD LIKE TO MOVE[1]	248	203	150	53	45
BECAUSE OF PUBLIC TRANSPORTATION	60	45	26	18	15
BECAUSE OF SCHOOLS	65	58	47	11	7
BECAUSE OF SHOPPING	87	74	58	16	13
BECAUSE OF POLICE PROTECTION	83	72	57	16	11
BECAUSE OF FIRE PROTECTION	29	21	14	7	8
BECAUSE OF HOSPITALS OR HEALTH CLINICS	39	25	16	10	14
HOUSEHOLD WOULD NOT LIKE TO MOVE	1 420	842	530	313	577
NOT REPORTED	45	33	20	13	12
WITH ADEQUATE SERVICE	1 585	1 294	1 005	289	291
NOT REPORTED	11	9	9	-	2
RENTER OCCUPIED	4 252	3 490	2 893	597	762
WITH INADEQUATE SERVICE	1 702	1 257	1 006	251	446
HOUSEHOLD WOULD LIKE TO MOVE[1]	422	362	312	51	60
BECAUSE OF PUBLIC TRANSPORTATION	113	76	54	22	36
BECAUSE OF SCHOOLS	75	66	58	8	8
BECAUSE OF SHOPPING	158	142	121	21	16
BECAUSE OF POLICE PROTECTION	194	182	167	15	12
BECAUSE OF FIRE PROTECTION	49	36	27	8	13
BECAUSE OF HOSPITALS OR HEALTH CLINICS	76	63	50	13	13
HOUSEHOLD WOULD NOT LIKE TO MOVE	1 206	826	635	190	380
NOT REPORTED	74	69	59	10	5
WITH ADEQUATE SERVICE	2 527	2 212	1 870	342	315
NOT REPORTED	23	21	17	4	2
OVERALL OPINION OF NEIGHBORHOOD					
OWNER OCCUPIED	3 309	2 382	1 714	668	927
EXCELLENT	636	430	272	157	206
GOOD	1 652	1 181	817	365	471
FAIR	877	658	533	125	219
POOR	132	102	81	21	30
NOT REPORTED	13	11	11	-	2
HOUSEHOLD WOULD LIKE TO MOVE	482	410	323	87	72
EXCELLENT	17	13	9	3	4
GOOD	113	95	61	34	18
FAIR	266	232	196	36	34
POOR	86	71	57	14	16
NOT REPORTED	-	-	-	-	-
HOUSEHOLD WOULD NOT LIKE TO MOVE	2 811	1 961	1 380	581	850
EXCELLENT	619	417	263	154	202
GOOD	1 535	1 085	754	331	450
FAIR	611	426	337	89	184
POOR	44	31	24	7	13
NOT REPORTED	1	1	1	-	-
NOT REPORTED	16	11	11	-	5

[1] FIGURES WILL NOT ADD TO TOTAL BECAUSE MORE THAN ONE INADEQUATE SERVICE WAS REPORTED FOR THE SAME UNIT.
[2] WISH TO MOVE ONLY RELATES TO RESPONDENTS' OPINION OF SPECIFIC SERVICES.

TABLE A-8. SELECTED NEIGHBORHOOD CHARACTERISTICS FOR HOUSING UNITS WITH BLACK HOUSEHOLD HEAD: 1975--CONTINUED

(NUMBERS IN THOUSANDS. DATA BASED ON SAMPLE, SEE TEXT. FOR MINIMUM BASE FOR DERIVED FIGURES (PERCENT, MEDIAN, ETC.) AND MEANING OF SYMBOLS, SEE TEXT)

UNITED STATES	UNITED STATES	INSIDE SMSA'S			OUTSIDE SMSA'S
		TOTAL	IN CENTRAL CITIES	NOT IN CENTRAL CITIES	
OVERALL OPINION OF NEIGHBORHOOD--CONTINUED					
RENTER OCCUPIED	4 252	3 490	2 893	597	762
EXCELLENT	507	376	280	96	131
GOOD	1 812	1 439	1 133	306	373
FAIR	1 545	1 329	1 165	164	216
POOR	364	325	297	28	39
NOT REPORTED	25	21	19	3	3
HOUSEHOLD WOULD LIKE TO MOVE	990	881	770	111	109
EXCELLENT	15	10	9	1	5
GOOD	145	119	85	34	26
FAIR	558	501	446	56	56
POOR	271	249	229	20	22
NOT REPORTED	1	1	1	-	-
HOUSEHOLD WOULD NOT LIKE TO MOVE	3 221	2 573	2 094	479	648
EXCELLENT	491	366	271	95	126
GOOD	1 661	1 315	1 046	269	345
FAIR	975	816	708	107	159
POOR	92	76	68	8	16
NOT REPORTED	2	-	-	-	2
NOT REPORTED	41	37	29	7	5

TABLE A-9. OCCUPANCY AND UTILIZATION CHARACTERISTICS AND SERVICES AVAILABLE FOR HOUSING UNITS WITH HOUSEHOLD HEAD OF SPANISH ORIGIN: 1975

(NUMBERS IN THOUSANDS. DATA BASED ON SAMPLE, SEE TEXT. FOR MINIMUM BASE FOR DERIVED FIGURES (PERCENT, MEDIAN, ETC.) AND MEANING OF SYMBOLS, SEE TEXT)

UNITED STATES	UNITED STATES	INSIDE SMSA'S			OUTSIDE SMSA'S
		TOTAL	IN CENTRAL CITIES	NOT IN CENTRAL CITIES	
ALL OCCUPIED HOUSING UNITS	3 091	2 564	1 574	990	527
TENURE					
OWNER OCCUPIED	1 330	1 016	543	473	314
PERCENT OF ALL OCCUPIED	43.0	39.6	34.5	47.8	59.6
RENTER OCCUPIED	1 761	1 548	1 031	517	213
DURATION OF OCCUPANCY					
OWNER OCCUPIED	1 330	1 016	543	473	314
HOUSEHOLD HEAD LIVED HERE:					
LESS THAN 3 MONTHS	34	26	12	15	8
3 MONTHS OR LONGER	1 296	990	531	459	306
LIVED HERE LAST WINTER	1 213	927	507	420	287
RENTER OCCUPIED	1 761	1 548	1 031	517	213
HOUSEHOLD HEAD LIVED HERE:					
LESS THAN 3 MONTHS	261	221	132	89	40
3 MONTHS OR LONGER	1 500	1 327	899	428	173
LIVED HERE LAST WINTER	1 110	992	688	305	117
COMPLETE BATHROOMS					
OWNER OCCUPIED	1 330	1 016	543	473	314
1	753	565	334	231	188
1 AND ONE-HALF	161	128	51	77	32
2 OR MORE	381	302	148	155	78
ALSO USED BY ANOTHER HOUSEHOLD	1	1	1	-	-
NONE	34	19	8	11	16
RENTER OCCUPIED	1 761	1 548	1 031	517	213
1	1 534	1 353	922	432	181
1 AND ONE-HALF	67	63	31	31	4
2 OR MORE	77	65	38	27	12
ALSO USED BY ANOTHER HOUSEHOLD	21	21	15	6	-
NONE	62	46	25	21	16
COMPLETE KITCHEN FACILITIES					
OWNER OCCUPIED	1 330	1 016	543	473	314
FOR EXCLUSIVE USE OF HOUSEHOLD	1 321	1 012	543	470	309
ALSO USED BY ANOTHER HOUSEHOLD	-	-	-	-	-
NO COMPLETE KITCHEN FACILITIES	9	4	-	4	6
RENTER OCCUPIED	1 761	1 548	1 031	517	213
FOR EXCLUSIVE USE OF HOUSEHOLD	1 709	1 507	1 002	506	201
ALSO USED BY ANOTHER HOUSEHOLD	2	2	2	-	-
NO COMPLETE KITCHEN FACILITIES	50	39	27	11	11
CONDITION OF KITCHEN FACILITIES					
OWNER OCCUPIED	1 330	1 016	543	473	314
WITH COMPLETE KITCHEN FACILITIES	1 321	1 012	543	470	309
ALL USABLE	1 309	1 001	536	465	308
1 OR MORE NOT USABLE[1]	11	10	5	5	1
KITCHEN SINK	6	6	3	3	-
REFRIGERATOR	3	3	-	3	-
RANGE OR COOKSTOVE	4	4	2	2	-
NOT REPORTED	1	-	-	-	1
NOT REPORTED	2	2	2	-	-
LACKING COMPLETE KITCHEN FACILITIES	9	4	-	4	6
RENTER OCCUPIED	1 761	1 548	1 031	517	213
WITH COMPLETE KITCHEN FACILITIES	1 710	1 509	1 004	506	201
ALL USABLE	1 659	1 462	961	501	196
1 OR MORE NOT USABLE[1]	45	41	38	3	4
KITCHEN SINK	16	13	13	-	3
REFRIGERATOR	9	9	7	1	1
RANGE OR COOKSTOVE	17	17	16	1	-
NOT REPORTED	1	1	1	-	-
NOT REPORTED	7	6	4	1	2
LACKING COMPLETE KITCHEN FACILITIES	50	39	27	11	11

[1]FIGURES WILL NOT ADD TO TOTAL BECAUSE MORE THAN ONE KITCHEN FACILITY WAS REPORTED AS NOT USABLE FOR THE SAME UNIT.

TABLE A-9. OCCUPANCY AND UTILIZATION CHARACTERISTICS AND SERVICES AVAILABLE FOR HOUSING UNITS WITH HOUSEHOLD HEAD OF SPANISH ORIGIN: 1975--CONTINUED

(NUMBERS IN THOUSANDS. DATA BASED ON SAMPLE, SEE TEXT. FOR MINIMUM BASE FOR DERIVED FIGURES (PERCENT, MEDIAN, ETC.) AND MEANING OF SYMBOLS, SEE TEXT)

UNITED STATES	UNITED STATES	INSIDE SMSA'S			OUTSIDE SMSA'S
		TOTAL	IN CENTRAL CITIES	NOT IN CENTRAL CITIES	
ALL OCCUPIED HOUSING UNITS--CONTINUED					
TYPE OF HOUSEHOLD					
OWNER OCCUPIED	1 330	1 016	543	473	314
2-OR-MORE-PERSON HOUSEHOLDS	1 246	958	501	456	288
HUSBAND-WIFE[1]	1 073	830	428	401	243
WITH 1 OR MORE SUBFAMILIES	30	24	9	14	6
WITH OTHER RELATIVES OR NONRELATIVES	151	124	63	60	28
WITH OWN CHILDREN UNDER 18 YEARS	756	594	303	291	162
OTHER MALE HEAD[1]	51	37	22	15	14
WITH 1 OR MORE SUBFAMILIES	7	4	2	2	3
WITH OTHER RELATIVES OR NONRELATIVES	38	25	15	10	13
WITH OWN CHILDREN UNDER 18 YEARS	7	5	2	4	1
FEMALE HEAD[1]	122	91	51	40	31
WITH 1 OR MORE SUBFAMILIES	16	12	6	6	3
WITH OTHER RELATIVES OR NONRELATIVES	48	33	16	17	14
WITH OWN CHILDREN UNDER 18 YEARS	75	56	32	24	19
1-PERSON HOUSEHOLDS	85	58	41	17	26
RENTER OCCUPIED	1 761	1 548	1 031	517	213
2-OR-MORE-PERSON HOUSEHOLDS	1 457	1 269	829	441	188
HUSBAND-WIFE[1]	986	842	525	318	144
WITH 1 OR MORE SUBFAMILIES	25	22	15	7	4
WITH OTHER RELATIVES OR NONRELATIVES	115	100	54	45	16
WITH OWN CHILDREN UNDER 18 YEARS	677	569	349	221	108
OTHER MALE HEAD[1]	95	89	59	30	6
WITH 1 OR MORE SUBFAMILIES	6	6	4	1	-
WITH OTHER RELATIVES OR NONRELATIVES	84	78	52	26	6
WITH OWN CHILDREN UNDER 18 YEARS	9	9	4	5	-
FEMALE HEAD[1]	376	338	245	93	38
WITH 1 OR MORE SUBFAMILIES	17	16	10	6	1
WITH OTHER RELATIVES OR NONRELATIVES	110	101	68	32	9
WITH OWN CHILDREN UNDER 18 YEARS	282	249	182	67	33
1-PERSON HOUSEHOLDS	304	279	202	76	25
BEDROOMS					
OWNER OCCUPIED	1 330	1 016	543	473	314
NONE AND 1	62	45	25	19	18
2 OR MORE	1 268	971	518	454	297
NONE LACKING PRIVACY	1 096	854	433	421	242
1 OR MORE LACKING PRIVACY	161	107	77	30	54
PRIVACY NOT REPORTED	11	10	7	3	1
3-OR-MORE-PERSON HOUSEHOLDS	996	764	402	362	231
NO BEDROOMS USED BY 3 PERSONS OR MORE	804	633	330	303	171
BEDROOMS USED BY 3 PERSONS OR MORE	170	116	63	53	54
1	150	99	58	41	51
2 OR MORE	20	17	5	12	3
BEDROOMS USED BY PERSONS 13 YEARS OF AGE OR OLDER	117	79	39	40	38
NO BEDROOMS USED BY PERSONS 13 YEARS OF AGE OR OLDER	47	31	22	9	16
NOT REPORTED	6	6	2	4	1
NO BEDROOMS	-	-	-	-	-
NOT REPORTED	22	16	9	7	6
1- AND 2-PERSON HOUSEHOLDS	335	252	140	111	83
RENTER OCCUPIED	1 761	1 548	1 031	517	213
NONE AND 1	631	576	397	179	55
2 OR MORE	1 130	972	634	338	158
NONE LACKING PRIVACY	910	800	522	278	110
1 OR MORE LACKING PRIVACY	218	171	111	60	47
PRIVACY NOT REPORTED	2	1	1	-	1
3-OR-MORE-PERSON HOUSEHOLDS	1 048	907	589	317	142
NO BEDROOMS USED BY 3 PERSONS OR MORE	641	567	377	190	74
BEDROOMS USED BY 3 PERSONS OR MORE	359	297	179	117	62
1	306	254	154	100	52
2 OR MORE	53	42	25	17	11
BEDROOMS USED BY PERSONS 13 YEARS OF AGE OR OLDER	210	162	86	76	47
NO BEDROOMS USED BY PERSONS 13 YEARS OF AGE OR OLDER	75	61	42	19	14
NOT REPORTED	74	73	50	22	1
NO BEDROOMS	9	8	6	2	1
NOT REPORTED	39	35	27	8	4
1- AND 2-PERSON HOUSEHOLDS	712	641	442	199	71

[1]FIGURES MAY NOT ADD TO TOTAL BECAUSE HOUSEHOLD MEMBERS MAY BE INCLUDED IN MORE THAN ONE GROUP.

TABLE A-9. OCCUPANCY AND UTILIZATION CHARACTERISTICS AND SERVICES AVAILABLE FOR HOUSING UNITS WITH HOUSEHOLD HEAD OF SPANISH ORIGIN: 1975--CONTINUED

(NUMBERS IN THOUSANDS. DATA BASED ON SAMPLE, SEE TEXT. FOR MINIMUM BASE FOR DERIVED FIGURES (PERCENT, MEDIAN, ETC.) AND MEANING OF SYMBOLS, SEE TEXT)

UNITED STATES	UNITED STATES	INSIDE SMSA'S			OUTSIDE SMSA'S
		TOTAL	IN CENTRAL CITIES	NOT IN CENTRAL CITIES	
ALL OCCUPIED HOUSING UNITS--CONTINUED					
PLUMBING FACILITIES BY PERSONS PER ROOM					
OWNER OCCUPIED	1 330	1 016	543	473	314
WITH ALL PLUMBING FACILITIES	1 301	1 000	536	464	300
1.00 OR LESS	1 086	845	465	380	241
1.01 TO 1.50	167	122	58	64	45
1.51 OR MORE	48	34	14	19	14
LACKING SOME OR ALL PLUMBING FACILITIES	30	16	6	9	14
1.00 OR LESS	26	14	6	7	13
1.01 TO 1.50	2	2	-	2	-
1.51 OR MORE	1	-	-	-	1
RENTER OCCUPIED	1 761	1 548	1 031	517	213
WITH ALL PLUMBING FACILITIES	1 693	1 495	1 003	493	197
1.00 OR LESS	1 355	1 207	831	376	149
1.01 TO 1.50	256	220	131	89	36
1.51 OR MORE	82	69	41	28	13
LACKING SOME OR ALL PLUMBING FACILITIES	68	52	28	24	16
1.00 OR LESS	44	38	21	17	6
1.01 TO 1.50	10	6	3	3	4
1.51 OR MORE	14	9	4	4	6
GARBAGE COLLECTION SERVICE					
OWNER OCCUPIED	1 330	1 016	543	473	314
WITH SERVICE	1 181	950	535	415	231
LESS THAN ONCE A WEEK	15	12	7	5	3
ONCE A WEEK	501	419	205	214	82
TWICE A WEEK OR MORE	648	504	319	185	144
DON'T KNOW	15	13	3	10	2
NOT REPORTED	1	1	-	1	-
NO SERVICE	148	65	8	57	84
METHOD OF DISPOSAL:					
INCINERATOR, TRASH CHUTE, OR COMPACTOR	20	10	2	9	9
GARBAGE DISPOSAL	5	5	5	-	1
OTHER MEANS	119	49	2	48	69
NOT REPORTED	5	-	-	-	5
DON'T KNOW	-	-	-	-	-
NOT REPORTED	2	2	-	2	-
RENTER OCCUPIED	1 761	1 548	1 031	517	213
WITH SERVICE	1 576	1 416	944	472	161
LESS THAN ONCE A WEEK	5	4	3	1	1
ONCE A WEEK	519	461	241	220	58
TWICE A WEEK OR MORE	838	746	539	207	91
DON'T KNOW	215	205	161	44	10
NOT REPORTED	-	-	-	-	-
NO SERVICE	172	121	80	41	51
METHOD OF DISPOSAL:					
INCINERATOR, TRASH CHUTE, OR COMPACTOR	89	78	70	8	11
GARBAGE DISPOSAL	11	10	4	6	1
OTHER MEANS	68	29	5	25	39
NOT REPORTED	4	4	1	2	1
DON'T KNOW	11	10	6	4	1
NOT REPORTED	1	1	1	-	-
EXTERMINATOR SERVICE					
OWNER OCCUPIED	1 330	1 016	543	473	314
OCCUPIED 3 MONTHS OR LONGER	1 296	990	531	459	306
NO SIGNS OF MICE OR RATS	1 114	857	462	395	257
WITH SIGNS OF MICE OR RATS	168	120	62	59	48
REGULAR EXTERMINATION SERVICE	25	23	15	9	1
IRREGULAR EXTERMINATION SERVICE	36	25	19	6	11
NO EXTERMINATION SERVICE	104	69	27	42	35
NOT REPORTED	3	3	2	2	-
NOT REPORTED	14	13	8	5	1
OCCUPIED LESS THAN 3 MONTHS	34	26	12	15	8
RENTER OCCUPIED	1 761	1 548	1 031	517	213
OCCUPIED 3 MONTHS OR LONGER	1 500	1 327	899	428	173
NO SIGNS OF MICE OR RATS	1 154	1 028	663	365	127
WITH SIGNS OF MICE OR RATS	330	285	227	57	46
REGULAR EXTERMINATION SERVICE	60	60	52	7	-
IRREGULAR EXTERMINATION SERVICE	87	82	69	13	6
NO EXTERMINATION SERVICE	182	142	105	37	40
NOT REPORTED	1	1	1	-	-
NOT REPORTED	15	15	9	6	1
OCCUPIED LESS THAN 3 MONTHS	261	221	132	89	40

TABLE A-10. SELECTED STRUCTURAL CHARACTERISTICS BY DEFICIENCIES FOR HOUSING UNITS WITH HOUSEHOLD HEAD OF SPANISH ORIGIN: 1975

(NUMBERS IN THOUSANDS. DATA BASED ON SAMPLE, SEE TEXT. FOR MINIMUM BASE FOR DERIVED FIGURES (PERCENT, MEDIAN, ETC.) AND MEANING OF SYMBOLS, SEE TEXT)

UNITED STATES	UNITED STATES	INSIDE SMSA'S			OUTSIDE SMSA'S
		TOTAL	IN CENTRAL CITIES	NOT IN CENTRAL CITIES	
2 OR MORE UNITS IN STRUCTURE	1 263	1 196	905	291	67
COMMON STAIRWAYS					
OWNER OCCUPIED	97	91	73	18	6
WITH COMMON STAIRWAYS	70	67	55	12	3
NO LOOSE STEPS	64	61	50	11	3
RAILINGS NOT LOOSE	54	51	40	11	2
RAILINGS LOOSE	3	3	3	-	-
NO RAILINGS	5	5	5	-	1
RAILINGS NOT REPORTED	2	2	2	-	-
LOOSE STEPS	2	2	2	-	-
RAILINGS NOT LOOSE	-	-	-	-	-
RAILINGS LOOSE	-	-	-	-	-
NO RAILINGS	-	-	-	-	-
RAILINGS NOT REPORTED	2	2	2	-	-
STEPS NOT REPORTED	5	5	3	1	-
NO COMMON STAIRWAYS	27	24	18	5	4
RENTER OCCUPIED	1 166	1 105	832	273	60
WITH COMMON STAIRWAYS	944	911	712	199	34
NO LOOSE STEPS	831	807	631	175	25
RAILINGS NOT LOOSE	741	719	555	165	22
RAILINGS LOOSE	43	40	37	3	3
NO RAILINGS	30	30	25	5	-
RAILINGS NOT REPORTED	17	17	15	2	-
LOOSE STEPS	70	61	45	16	9
RAILINGS NOT LOOSE	40	37	29	8	3
RAILINGS LOOSE	30	25	16	8	6
NO RAILINGS	-	-	-	-	-
RAILINGS NOT REPORTED	-	-	-	-	-
STEPS NOT REPORTED	43	43	35	8	-
NO COMMON STAIRWAYS	221	194	120	75	27
LIGHT FIXTURES IN PUBLIC HALLS					
OWNER OCCUPIED	97	91	73	18	6
WITH PUBLIC HALLS	59	59	52	6	-
WITH LIGHT FIXTURES	56	56	49	6	-
ALL WORKING	51	51	44	6	-
SOME WORKING	4	4	4	-	-
NONE WORKING	-	-	-	-	-
NOT REPORTED	2	2	2	-	-
NO LIGHT FIXTURES	3	3	3	-	-
NO PUBLIC HALLS	34	27	17	10	6
NOT REPORTED	5	5	3	1	-
RENTER OCCUPIED	1 166	1 105	832	273	60
WITH PUBLIC HALLS	801	766	621	145	35
WITH LIGHT FIXTURES	760	726	587	139	34
ALL WORKING	613	588	471	117	25
SOME WORKING	128	121	100	21	8
NONE WORKING	7	6	4	1	1
NOT REPORTED	12	12	12	-	-
NO LIGHT FIXTURES	41	40	33	6	1
NO PUBLIC HALLS	323	297	176	122	25
NOT REPORTED	42	42	35	6	-
STORIES BETWEEN MAIN AND APARTMENT ENTRANCES					
NONE (ON SAME FLOOR)	460	428	287	141	32
1 (UP OR DOWN)	372	350	237	113	23
2 OR MORE (UP OR DOWN)	430	418	381	37	12
1-UNIT STRUCTURES INCLUDING MOBILE HOMES OR TRAILERS	1 828	1 368	669	699	460

TABLE A-10. SELECTED STRUCTURAL CHARACTERISTICS BY DEFICIENCIES FOR HOUSING UNITS WITH HOUSEHOLD HEAD OF SPANISH ORIGIN: 1975--CONTINUED

(NUMBERS IN THOUSANDS. DATA BASED ON SAMPLE, SEE TEXT. FOR MINIMUM BASE FOR DERIVED FIGURES (PERCENT, MEDIAN, ETC.) AND MEANING OF SYMBOLS, SEE TEXT)

UNITED STATES	UNITED STATES	INSIDE SMSA'S			OUTSIDE SMSA'S
		TOTAL	IN CENTRAL CITIES	NOT IN CENTRAL CITIES	
ALL OCCUPIED HOUSING UNITS	3 091	2 564	1 574	990	527
ELECTRIC WIRING:					
OWNER OCCUPIED	1 330	1 016	543	473	314
ALL WIRING CONCEALED IN WALLS OR METAL COVERING	1 304	1 001	538	463	303
SOME OR ALL WIRING EXPOSED	22	12	5	7	10
NOT REPORTED	5	3	-	3	2
RENTER OCCUPIED	1 761	1 548	1 031	517	213
ALL WIRING CONCEALED IN WALLS OR METAL COVERING	1 708	1 508	1 002	506	200
SOME OR ALL WIRING EXPOSED	53	40	29	11	13
NOT REPORTED	-	-	-	-	-
ELECTRIC WALL OUTLETS					
OWNER OCCUPIED	1 330	1 016	543	473	314
WITH WORKING OUTLETS IN EACH ROOM	1 285	993	531	461	293
LACKING WORKING OUTLETS IN SOME OR ALL ROOMS	39	20	11	9	19
NOT REPORTED	6	3	-	3	3
RENTER OCCUPIED	1 761	1 548	1 031	517	213
WITH WORKING OUTLETS IN EACH ROOM	1 674	1 481	977	504	193
LACKING WORKING OUTLETS IN SOME OR ALL ROOMS	86	67	54	13	19
NOT REPORTED	-	-	-	-	-
BASEMENT					
OWNER OCCUPIED	1 330	1 016	543	473	314
WITH BASEMENT	286	238	150	88	48
NO SIGNS OF WATER LEAKAGE	225	191	124	66	34
WITH SIGNS OF WATER LEAKAGE	50	38	19	19	12
DON'T KNOW	3	3	3	-	-
NOT REPORTED	7	6	3	3	1
NO BASEMENT	1 045	778	393	385	267
RENTER OCCUPIED	1 761	1 548	1 031	517	213
WITH BASEMENT	682	641	526	115	41
NO SIGNS OF WATER LEAKAGE	345	323	246	77	23
WITH SIGNS OF WATER LEAKAGE	70	58	47	11	12
DON'T KNOW	264	258	230	28	6
NOT REPORTED	3	3	3	-	-
NO BASEMENT	1 079	907	505	402	172
ROOF					
OWNER OCCUPIED	1 330	1 016	543	473	314
NO SIGNS OF WATER LEAKAGE	1 252	966	509	458	286
WITH SIGNS OF WATER LEAKAGE	69	43	30	13	26
DON'T KNOW	8	7	4	3	1
NOT REPORTED	1	-	-	-	1
RENTER OCCUPIED	1 761	1 548	1 031	517	213
NO SIGNS OF WATER LEAKAGE	1 383	1 202	748	454	180
WITH SIGNS OF WATER LEAKAGE	148	126	108	18	22
DON'T KNOW	225	215	172	43	9
NOT REPORTED	5	5	3	2	1
INTERIOR CEILINGS AND WALLS					
OWNER OCCUPIED	1 330	1 016	543	473	314
OPEN CRACKS OR HOLES:					
NO OPEN CRACKS OR HOLES	1 275	973	520	453	302
WITH OPEN CRACKS OR HOLES	54	41	22	19	13
NOT REPORTED	2	2	-	2	-
BROKEN PLASTER:					
NO BROKEN PLASTER	1 281	980	520	460	301
WITH BROKEN PLASTER	49	36	22	13	13
NOT REPORTED	-	-	-	-	-
PEELING PAINT:					
NO PEELING PAINT	1 275	971	512	458	305
WITH PEELING PAINT	46	36	24	12	10
NOT REPORTED	9	9	6	3	-

TABLE A-10. SELECTED STRUCTURAL CHARACTERISTICS BY DEFICIENCIES FOR HOUSING UNITS WITH HOUSEHOLD HEAD OF SPANISH ORIGIN: 1975--CONTINUED

(NUMBERS IN THOUSANDS. DATA BASED ON SAMPLE, SEE TEXT. FOR MINIMUM BASE FOR DERIVED FIGURES (PERCENT, MEDIAN, ETC.) AND MEANING OF SYMBOLS, SEE TEXT)

UNITED STATES	UNITED STATES	INSIDE SMSA'S			OUTSIDE SMSA'S
		TOTAL	IN CENTRAL CITIES	NOT IN CENTRAL CITIES	
ALL OCCUPIED HOUSING UNITS--CONTINUED					
INTERIOR CEILINGS AND WALLS--CONTINUED					
RENTER OCCUPIED	1 761	1 548	1 031	517	213
OPEN CRACKS OR HOLES:					
NO OPEN CRACKS OR HOLES	1 479	1 308	844	465	171
WITH OPEN CRACKS OR HOLES	276	235	183	52	41
NOT REPORTED	5	4	4	-	1
BROKEN PLASTER:					
NO BROKEN PLASTER	1 586	1 390	900	490	196
WITH BROKEN PLASTER	168	152	125	27	16
NOT REPORTED	6	6	6	-	1
PEELING PAINT:					
NO PEELING PAINT	1 536	1 355	885	469	181
WITH PEELING PAINT	212	180	137	43	31
NOT REPORTED	13	13	9	4	1
INTERIOR FLOORS					
OWNER OCCUPIED	1 330	1 016	543	473	314
NO HOLES IN FLOOR	1 310	1 008	539	469	301
WITH HOLES IN FLOOR	16	7	3	4	9
NOT REPORTED	5	1	-	1	4
RENTER OCCUPIED	1 761	1 548	1 031	517	213
NO HOLES IN FLOOR	1 654	1 463	961	502	192
WITH HOLES IN FLOOR	92	75	63	12	17
NOT REPORTED	15	10	7	3	4
SELECTED STRUCTURAL DEFICIENCIES AND WISH TO MOVE					
OWNER OCCUPIED	1 330	1 016	543	473	314
WITH STRUCTURAL DEFICIENCIES	176	126	76	51	50
HOUSEHOLD WOULD LIKE TO MOVE[1]	14	10	7	3	4
UNITS WITH SIGNS OF WATER LEAKAGE IN BASEMENT	2	2	2	-	-
UNITS WITH SIGNS OF WATER LEAKAGE IN ROOF	12	8	5	3	4
UNITS WITH OPEN CRACKS OR HOLES IN INTERIOR CEILINGS AND WALLS	13	10	7	3	3
UNITS WITH HOLES IN FLOOR	9	4	2	3	4
UNITS WITH BROKEN PLASTER ON INTERIOR CEILINGS AND WALLS	8	6	4	3	1
UNITS WITH PEELING PAINT ON INTERIOR CEILINGS AND WALLS	10	8	5	3	2
UNITS WITH 2 OR MORE STRUCTURAL DEFICIENCIES	14	9	7	3	4
HOUSEHOLD WOULD NOT LIKE TO MOVE	148	103	59	44	44
NOT REPORTED	14	12	9	3	1
NO STRUCTURAL DEFICIENCIES	1 155	890	467	423	265
NOT REPORTED	-	-	-	-	-
RENTER OCCUPIED	1 761	1 548	1 031	517	213
WITH STRUCTURAL DEFICIENCIES	488	421	326	96	66
HOUSEHOLD WOULD LIKE TO MOVE[1]	128	113	91	21	16
UNITS WITH SIGNS OF WATER LEAKAGE IN BASEMENT	17	12	10	1	5
UNITS WITH SIGNS OF WATER LEAKAGE IN ROOF	60	51	42	9	9
UNITS WITH OPEN CRACKS OR HOLES IN INTERIOR CEILINGS AND WALLS	100	86	69	16	14
UNITS WITH HOLES IN FLOOR	48	38	32	5	10
UNITS WITH BROKEN PLASTER ON INTERIOR CEILINGS AND WALLS	70	64	54	10	7
UNITS WITH PEELING PAINT ON INTERIOR CEILINGS AND WALLS	80	68	59	10	12
UNITS WITH 2 OR MORE STRUCTURAL DEFICIENCIES	107	92	78	14	14
HOUSEHOLD WOULD NOT LIKE TO MOVE	337	288	215	72	49
NOT REPORTED	22	21	19	2	1
NO STRUCTURAL DEFICIENCIES	1 271	1 125	704	421	146
NOT REPORTED	1	1	1	-	-

[1] FIGURES WILL NOT ADD TO TOTAL BECAUSE MORE THAN ONE STRUCTURAL DEFICIENCY WAS REPORTED FOR THE SAME UNIT.

TABLE A-10. SELECTED STRUCTURAL CHARACTERISTICS BY DEFICIENCIES FOR HOUSING UNITS WITH HOUSEHOLD HEAD OF SPANISH ORIGIN: 1975--CONTINUED

(NUMBERS IN THOUSANDS. DATA BASED ON SAMPLE, SEE TEXT. FOR MINIMUM BASE FOR DERIVED FIGURES (PERCENT, MEDIAN, ETC.) AND MEANING OF SYMBOLS, SEE TEXT)

UNITED STATES	UNITED STATES	INSIDE SMSA'S			OUTSIDE SMSA'S
		TOTAL	IN CENTRAL CITIES	NOT IN CENTRAL CITIES	
ALL OCCUPIED HOUSING UNITS--CONTINUED					
OVERALL OPINION OF STRUCTURE					
OWNER OCCUPIED	1 330	1 016	543	473	314
EXCELLENT	423	330	160	170	93
GOOD	698	539	296	243	159
FAIR	189	135	79	55	54
POOR	15	7	5	2	8
NOT REPORTED	5	5	3	2	-
RENTER OCCUPIED	1 761	1 548	1 031	517	213
EXCELLENT	237	196	123	73	41
GOOD	848	756	469	287	92
FAIR	500	438	310	128	62
POOR	168	151	121	29	18
NOT REPORTED	8	8	8	-	-

TABLE A-11. FAILURES IN PLUMBING FACILITIES AND EQUIPMENT FOR HOUSING UNITS WITH HOUSEHOLD HEAD OF SPANISH ORIGIN: 1975

(NUMBERS IN THOUSANDS. DATA BASED ON SAMPLE, SEE TEXT. FOR MINIMUM BASE FOR DERIVED FIGURES (PERCENT, MEDIAN, ETC.) AND MEANING OF SYMBOLS, SEE TEXT)

UNITED STATES	UNITED STATES	INSIDE SMSA'S			OUTSIDE SMSA'S
		TOTAL	IN CENTRAL CITIES	NOT IN CENTRAL CITIES	
UNITS OCCUPIED 3 MONTHS OR LONGER	2 796	2 317	1 430	887	479
WATER SUPPLY					
OWNER OCCUPIED	1 296	990	531	459	306
WITH PIPED WATER INSIDE STRUCTURE	1 292	988	531	457	303
NO BREAKDOWNS	1 263	966	523	443	297
WITH BREAKDOWNS	24	17	5	13	6
UNUSABLE 6 CONSECUTIVE HOURS OR LONGER:					
1 TIME	22	17	5	13	4
2 TIMES	1	-	-	-	1
3 TIMES OR MORE	1	-	-	-	1
NOT REPORTED	-	-	-	-	-
DON'T KNOW	-	-	-	-	-
NOT REPORTED	5	5	3	1	-
REASON FOR BREAKDOWN:					
PROBLEMS INSIDE BUILDING	2	2	-	2	1
PROBLEMS OUTSIDE BUILDING	21	16	5	11	5
NOT REPORTED	1	-	-	-	1
NO PIPED WATER INSIDE STRUCTURE	4	2	-	2	3
RENTER OCCUPIED	1 500	1 327	899	428	173
WITH PIPED WATER INSIDE STRUCTURE	1 491	1 322	899	423	169
NO BREAKDOWNS	1 433	1 275	868	408	158
WITH BREAKDOWNS	44	37	24	14	7
UNUSABLE 6 CONSECUTIVE HOURS OR LONGER:					
1 TIME	28	21	12	9	6
2 TIMES	9	9	6	3	1
3 TIMES OR MORE	7	7	6	1	-
NOT REPORTED	-	-	-	-	-
DON'T KNOW	4	1	-	1	3
NOT REPORTED	10	9	7	1	1
REASON FOR BREAKDOWN:					
PROBLEMS INSIDE BUILDING	15	13	11	3	1
PROBLEMS OUTSIDE BUILDING	28	24	13	11	4
NOT REPORTED	2	-	-	-	2
NO PIPED WATER INSIDE STRUCTURE	9	5	-	5	4
SEWAGE DISPOSAL					
OWNER OCCUPIED	1 296	990	531	459	306
WITH PUBLIC SEWER, SEPTIC TANK, OR CESSPOOL	1 285	985	531	454	300
NO BREAKDOWNS	1 264	968	520	448	296
WITH BREAKDOWNS	11	9	7	2	2
UNUSABLE 6 CONSECUTIVE HOURS OR LONGER:					
1 TIME	11	8	7	2	2
2 TIMES	1	1	-	1	-
3 TIMES OR MORE	-	-	-	-	-
NOT REPORTED	-	-	-	-	-
DON'T KNOW	-	-	-	-	-
NOT REPORTED	10	8	5	3	3
WITH CHEMICAL TOILET, PRIVY, OR OTHER MEANS	11	5	-	5	6
RENTER OCCUPIED	1 500	1 327	899	428	173
WITH PUBLIC SEWER, SEPTIC TANK, OR CESSPOOL	1 481	1 317	899	418	164
NO BREAKDOWNS	1 440	1 284	880	404	156
WITH BREAKDOWNS	24	19	9	10	5
UNUSABLE 6 CONSECUTIVE HOURS OR LONGER:					
1 TIME	11	9	3	6	3
2 TIMES	3	1	-	1	1
3 TIMES OR MORE	9	9	6	3	1
NOT REPORTED	-	-	-	-	-
DON'T KNOW	1	-	-	-	1
NOT REPORTED	16	14	10	4	1
WITH CHEMICAL TOILET, PRIVY, OR OTHER MEANS	19	10	-	10	9

TABLE A-11. FAILURES IN PLUMBING FACILITIES AND EQUIPMENT FOR HOUSING UNITS WITH HOUSEHOLD HEAD OF SPANISH ORIGIN: 1975--CONTINUED

(NUMBERS IN THOUSANDS. DATA BASED ON SAMPLE, SEE TEXT. FOR MINIMUM BASE FOR DERIVED FIGURES (PERCENT, MEDIAN, ETC.) AND MEANING OF SYMBOLS, SEE TEXT)

UNITED STATES	UNITED STATES	INSIDE SMSA'S			OUTSIDE SMSA'S
		TOTAL	IN CENTRAL CITIES	NOT IN CENTRAL CITIES	
UNITS OCCUPIED 3 MONTHS OR LONGER--CONTINUED					
TYPE OF SEWAGE DISPOSAL					
OWNER OCCUPIED	1 296	990	531	459	306
WITH PUBLIC SEWER	1 072	863	508	354	209
1 OR MORE BREAKDOWNS	8	7	7	-	1
WITH SEPTIC TANK OR CESSPOOL	213	122	23	99	91
1 OR MORE BREAKDOWNS	3	2	-	2	1
RENTER OCCUPIED	1 500	1 327	899	428	173
WITH PUBLIC SEWER	1 346	1 226	868	357	121
1 OR MORE BREAKDOWNS	17	16	9	7	1
WITH SEPTIC TANK OR CESSPOOL	135	91	30	61	44
1 OR MORE BREAKDOWNS	6	3	-	3	4
FLUSH TOILET					
OWNER OCCUPIED	1 296	990	531	459	306
WITH ALL PLUMBING FACILITIES	1 267	974	525	449	293
WITH ONLY ONE FLUSH TOILET	745	557	332	225	188
NO BREAKDOWNS IN FLUSH TOILET	725	539	322	217	186
WITH BREAKDOWNS IN FLUSH TOILET	14	12	7	5	2
UNUSABLE 6 CONSECUTIVE HOURS OR LONGER:					
1 TIME	10	8	3	4	2
2 TIMES	2	2	2	1	-
3 TIMES	-	-	-	-	-
4 TIMES OR MORE	2	2	2	-	-
NOT REPORTED	-	-	-	-	-
NOT REPORTED	6	6	3	3	-
REASON FOR BREAKDOWN:					
PROBLEMS INSIDE BUILDING	12	10	7	4	1
PROBLEMS OUTSIDE BUILDING	2	2	-	2	1
NOT REPORTED	-	-	-	-	-
LACKING SOME OR ALL PLUMBING FACILITIES	29	16	6	9	13
RENTER OCCUPIED	1 500	1 327	899	428	173
WITH ALL PLUMBING FACILITIES	1 443	1 284	875	409	159
WITH ONLY ONE FLUSH TOILET	1 329	1 183	817	365	146
NO BREAKDOWNS IN FLUSH TOILET	1 262	1 125	771	354	137
WITH BREAKDOWNS IN FLUSH TOILET	61	52	41	11	9
UNUSABLE 6 CONSECUTIVE HOURS OR LONGER:					
1 TIME	30	27	17	10	3
2 TIMES	13	10	9	1	3
3 TIMES	9	7	7	-	2
4 TIMES OR MORE	9	7	7	-	1
NOT REPORTED	-	-	-	-	-
NOT REPORTED	6	6	6	-	1
REASON FOR BREAKDOWN:					
PROBLEMS INSIDE BUILDING	45	42	32	10	3
PROBLEMS OUTSIDE BUILDING	11	7	6	1	4
NOT REPORTED	4	3	3	-	2
LACKING SOME OR ALL PLUMBING FACILITIES	57	43	24	19	14
ELECTRIC FUSE BLOWOUTS					
OWNER OCCUPIED	1 296	990	531	459	306
NO FUSE OR SWITCH BLOWOUTS	1 145	874	466	408	271
WITH FUSE OR SWITCH BLOWOUTS	129	101	55	45	28
1 TIME	62	46	21	25	16
2 TIMES	43	35	22	13	8
3 TIMES OR MORE	24	20	13	7	4
NOT REPORTED	-	-	-	-	-
DON'T KNOW	9	7	5	2	2
NOT REPORTED	13	8	5	4	5
RENTER OCCUPIED	1 500	1 327	899	428	173
NO FUSE OR SWITCH BLOWOUTS	1 348	1 188	793	395	160
WITH FUSE OR SWITCH BLOWOUTS	130	120	91	29	10
1 TIME	54	46	34	2	7
2 TIMES	36	36	23	2	1
3 TIMES OR MORE	39	36	32	4	2
NOT REPORTED	1	1	1	-	-
DON'T KNOW	7	6	4	1	1
NOT REPORTED	15	13	10	3	1

TABLE A-11. FAILURES IN PLUMBING FACILITIES AND EQUIPMENT FOR HOUSING UNITS WITH HOUSEHOLD HEAD OF SPANISH ORIGIN: 1975--CONTINUED

(NUMBERS IN THOUSANDS. DATA BASED ON SAMPLE, SEE TEXT. FOR MINIMUM BASE FOR DERIVED FIGURES (PERCENT, MEDIAN, ETC.) AND MEANING OF SYMBOLS, SEE TEXT)

UNITED STATES	UNITED STATES	INSIDE SMSA'S			OUTSIDE SMSA'S
		TOTAL	IN CENTRAL CITIES	NOT IN CENTRAL CITIES	
UNITS OCCUPIED LAST WINTER	2 323	1 919	1 195	724	404
HEATING EQUIPMENT					
OWNER OCCUPIED					
WITH HEATING EQUIPMENT	1 213	927	507	420	287
NO BREAKDOWNS	1 184	903	498	405	281
WITH BREAKDOWNS	1 134	863	474	390	271
1 TIME	46	37	24	14	8
2 TIMES	30	25	16	9	6
3 TIMES	12	9	5	5	2
4 TIMES OR MORE	-	-	-	-	-
NOT REPORTED	2	2	2	-	1
NOT REPORTED	2	2	2	-	-
NO HEATING EQUIPMENT	4	2	-	2	2
RENTER OCCUPIED	29	24	9	14	6
WITH HEATING EQUIPMENT	1 110	992	688	305	117
NO BREAKDOWNS	1 068	954	656	298	114
WITH BREAKDOWNS	925	822	549	273	103
1 TIME	129	119	99	20	10
2 TIMES	45	37	22	15	7
3 TIMES	32	32	28	3	-
4 TIMES OR MORE	19	16	16	-	3
NOT REPORTED	32	32	31	1	-
NOT REPORTED	1	1	1	-	-
NO HEATING EQUIPMENT	14	14	9	5	-
	42	38	31	7	4
INSUFFICIENT HEAT					
ADDITIONAL HEAT SOURCE:					
OWNER OCCUPIED					
WITH SPECIFIED HEATING EQUIPMENT[1]	1 213	927	507	420	287
NO ADDITIONAL HEAT SOURCE USED	963	761	388	374	202
USED KITCHEN STOVE, FIREPLACE, OR PORTABLE HEATER	876	695	343	351	181
NOT REPORTED	80	62	42	20	18
LACKING SPECIFIED HEATING EQUIPMENT OR NONE	7	5	2	3	2
	250	165	120	46	85
RENTER OCCUPIED					
WITH SPECIFIED HEATING EQUIPMENT[1]	1 110	992	688	305	117
NO ADDITIONAL HEAT SOURCE USED	918	836	577	259	82
USED KITCHEN STOVE, FIREPLACE, OR PORTABLE HEATER	748	679	449	230	69
NOT REPORTED	159	146	120	26	12
LACKING SPECIFIED HEATING EQUIPMENT OR NONE	12	11	7	4	1
	192	156	111	46	35
ROOMS LACKING SPECIFIED HEAT SOURCE:					
OWNER OCCUPIED					
WITH SPECIFIED HEATING EQUIPMENT[1]	1 213	927	507	420	287
NO ROOMS LACKING AIR DUCTS, REGISTERS, RADIATORS OR HEATERS	963	761	388	374	202
ROOMS LACKING AIR DUCTS, REGISTERS, RADIATORS OR HEATERS	548	415	215	200	133
1 ROOM	400	332	163	168	68
2 ROOMS	73	58	40	19	14
3 ROOMS OR MORE	87	66	27	39	21
NOT REPORTED	241	207	97	110	33
LACKING SPECIFIED HEATING EQUIPMENT OR NONE	15	15	9	5	1
	250	165	120	46	85
RENTER OCCUPIED					
WITH SPECIFIED HEATING EQUIPMENT[1]	1 110	992	688	305	117
NO ROOMS LACKING AIR DUCTS, REGISTERS, RADIATORS OR HEATERS	918	836	577	259	82
ROOMS LACKING AIR DUCTS, REGISTERS, RADIATORS OR HEATERS	539	505	384	121	34
1 ROOM	365	319	182	136	46
2 ROOMS	115	99	63	36	16
3 ROOMS OR MORE	137	125	68	57	12
NOT REPORTED	113	94	51	44	18
LACKING SPECIFIED HEATING EQUIPMENT OR NONE	14	12	10	2	2
	192	156	111	46	35

[1]EXCLUDES ROOM HEATERS WITHOUT FLUE OR VENT, FIREPLACES, STOVES, AND PORTABLE HEATERS.

TABLE A-11. FAILURES IN PLUMBING FACILITIES AND EQUIPMENT FOR HOUSING UNITS WITH HOUSEHOLD HEAD OF SPANISH ORIGIN: 1975--CONTINUED

(NUMBERS IN THOUSANDS. DATA BASED ON SAMPLE, SEE TEXT. FOR MINIMUM BASE FOR DERIVED FIGURES (PERCENT, MEDIAN, ETC.) AND MEANING OF SYMBOLS, SEE TEXT)

UNITED STATES	UNITED STATES	INSIDE SMSA'S			OUTSIDE SMSA'S
		TOTAL	IN CENTRAL CITIES	NOT IN CENTRAL CITIES	
UNITS OCCUPIED LAST WINTER--CONTINUED					
INSUFFICIENT HEAT--CONTINUED					
CLOSURE OF ROOMS:					
OWNER OCCUPIED	1 213	927	507	420	287
WITH HEATING EQUIPMENT	1 184	903	498	405	281
NO ROOMS CLOSED	1 133	865	485	380	268
CLOSED CERTAIN ROOMS	47	36	13	23	11
LIVING ROOM ONLY	4	3	2	2	1
DINING ROOM ONLY	-	-	-	-	-
1 OR MORE BEDROOMS ONLY	38	28	8	20	10
OTHER ROOMS OR COMBINATION	4	3	2	2	1
NOT REPORTED	2	2	2	-	-
NOT REPORTED	4	2	-	2	2
NO HEATING EQUIPMENT	29	24	9	14	6
RENTER OCCUPIED	1 110	992	688	305	117
WITH HEATING EQUIPMENT	1 068	954	656	298	114
NO ROOMS CLOSED	977	878	596	282	98
CLOSED CERTAIN ROOMS	82	67	51	15	15
LIVING ROOM ONLY	8	8	7	1	-
DINING ROOM ONLY	-	-	-	-	-
1 OR MORE BEDROOMS ONLY	59	47	37	10	11
OTHER ROOMS OR COMBINATION	12	10	6	4	2
NOT REPORTED	3	1	1	-	1
NOT REPORTED	9	9	9	-	1
NO HEATING EQUIPMENT	42	38	31	7	4

TABLE A-12. SELECTED NEIGHBORHOOD CHARACTERISTICS FOR HOUSING UNITS WITH HOUSEHOLD HEAD OF SPANISH ORIGIN: 1975

(NUMBERS IN THOUSANDS. DATA BASED ON SAMPLE, SEE TEXT. FOR MINIMUM BASE FOR DERIVED FIGURES (PERCENT, MEDIAN, ETC.) AND MEANING OF SYMBOLS, SEE TEXT)

UNITED STATES	UNITED STATES	INSIDE SMSA'S			OUTSIDE SMSA'S
		TOTAL	IN CENTRAL CITIES	NOT IN CENTRAL CITIES	
NEIGHBORHOOD CONDITIONS					
OWNER OCCUPIED	1 330	1 016	543	473	314
NO UNDESIRABLE CONDITIONS	287	199	97	101	88
UNDESIRABLE CONDITIONS[1]	1 037	813	444	369	224
AIRPLANE NOISE	238	217	132	84	21
STREET NOISE	461	378	198	180	83
HEAVY TRAFFIC	366	305	179	126	62
STREETS NEED REPAIR	242	164	100	64	78
ROADS IMPASSABLE	173	131	81	50	42
POOR STREET LIGHTING	394	309	145	164	85
CRIME	234	215	129	86	19
LITTER	211	168	93	74	43
ABANDONED BUILDINGS	100	71	43	28	30
DETERIORATING HOUSING	157	120	64	55	37
COMMERCIAL OR INDUSTRIAL BUSINESS	188	150	86	64	38
ODORS	126	97	45	52	29
NOT REPORTED	7	5	2	3	2
RENTER OCCUPIED	1 761	1 548	1 031	517	213
NO UNDESIRABLE CONDITIONS	402	360	222	139	42
UNDESIRABLE CONDITIONS[1]	1 353	1 182	805	377	171
AIRPLANE NOISE	253	240	165	75	13
STREET NOISE	593	503	351	153	90
HEAVY TRAFFIC	594	537	384	153	57
STREETS NEED REPAIR	235	193	126	66	43
ROADS IMPASSABLE	155	129	90	39	25
POOR STREET LIGHTING	345	276	158	118	68
CRIME	431	411	329	83	20
LITTER	330	308	246	62	22
ABANDONED BUILDINGS	193	182	156	26	11
DETERIORATING HOUSING	258	232	183	49	26
COMMERCIAL OR INDUSTRIAL BUSINESS	476	429	293	136	47
ODORS	160	132	99	33	28
NOT REPORTED	5	5	5	1	-
NEIGHBORHOOD CONDITIONS AND WISH TO MOVE[2]					
OWNER OCCUPIED	1 330	1 016	543	473	314
NO UNDESIRABLE NEIGHBORHOOD CONDITIONS	287	199	97	101	88
WITH UNDESIRABLE NEIGHBORHOOD CONDITIONS	1 037	813	444	369	224
HOUSEHOLD WOULD NOT LIKE TO MOVE	842	649	349	299	193
HOUSEHOLD WOULD LIKE TO MOVE[1]	187	159	94	65	28
BECAUSE OF AIRPLANE NOISE	25	25	14	11	-
BECAUSE OF STREET NOISE	61	54	33	20	7
BECAUSE OF HEAVY TRAFFIC	51	45	26	19	6
BECAUSE STREETS NEED REPAIR	31	24	19	5	7
BECAUSE OF ROADS IMPASSABLE	25	18	14	3	7
BECAUSE OF POOR STREET LIGHTING	29	28	20	8	1
BECAUSE OF CRIME	51	48	31	16	3
BECAUSE OF LITTER	42	32	21	10	11
BECAUSE OF ABANDONED BUILDINGS	12	8	5	3	4
BECAUSE OF DETERIORATING HOUSING	32	26	17	9	6
BECAUSE OF COMMERCIAL OR INDUSTRIAL BUSINESS	27	24	20	4	3
BECAUSE OF ODORS	28	23	17	7	5
NOT REPORTED	8	5	-	5	3
NOT REPORTED	7	5	2	3	2
RENTER OCCUPIED	1 761	1 548	1 031	517	213
NO UNDESIRABLE NEIGHBORHOOD CONDITIONS	402	360	222	139	42
WITH UNDESIRABLE NEIGHBORHOOD CONDITIONS	1 353	1 182	805	377	171
HOUSEHOLD WOULD NOT LIKE TO MOVE	992	849	551	298	143
HOUSEHOLD WOULD LIKE TO MOVE[1]	356	329	251	78	27
BECAUSE OF AIRPLANE NOISE	26	26	20	6	-
BECAUSE OF STREET NOISE	104	93	69	24	11
BECAUSE OF HEAVY TRAFFIC	73	65	53	12	7
BECAUSE STREETS NEED REPAIR	35	31	22	9	4
BECAUSE OF ROADS IMPASSABLE	35	29	24	6	6
BECAUSE OF POOR STREET LIGHTING	58	52	39	13	5
BECAUSE OF CRIME	172	171	148	23	1
BECAUSE OF LITTER	103	100	88	11	3
BECAUSE OF ABANDONED BUILDINGS	43	43	41	2	1
BECAUSE OF DETERIORATING HOUSING	62	60	52	8	1
BECAUSE OF COMMERCIAL OR INDUSTRIAL BUSINESS	14	12	7	5	1
BECAUSE OF ODORS	46	44	32	11	2
NOT REPORTED	5	4	3	1	1
NOT REPORTED	5	5	5	1	-

[1] FIGURES WILL NOT ADD TO TOTAL BECAUSE MORE THAN ONE UNDESIRABLE CONDITION WAS REPORTED FOR THE SAME UNIT.
[2] WISH TO MOVE ONLY RELATES TO RESPONDENTS' OPINION OF SPECIFIC NEIGHBORHOOD CONDITIONS.

TABLE A-12. SELECTED NEIGHBORHOOD CHARACTERISTICS FOR HOUSING UNITS WITH HOUSEHOLD HEAD OF SPANISH ORIGIN: 1975--CONTINUED

(NUMBERS IN THOUSANDS. DATA BASED ON SAMPLE, SEE TEXT. FOR MINIMUM BASE FOR DERIVED FIGURES (PERCENT, MEDIAN, ETC.) AND MEANING OF SYMBOLS, SEE TEXT)

UNITED STATES	UNITED STATES	INSIDE SMSA'S			OUTSIDE SMSA'S
		TOTAL	IN CENTRAL CITIES	NOT IN CENTRAL CITIES	
NEIGHBORHOOD SERVICES					
OWNER OCCUPIED	1 330	1 016	543	473	314
ADEQUATE NEIGHBORHOOD SERVICES	684	572	363	208	112
INADEQUATE NEIGHBORHOOD SERVICES[1]	640	438	178	260	201
PUBLIC TRANSPORTATION	442	281	87	194	161
SCHOOLS	65	49	28	21	16
SHOPPING	188	132	63	70	56
POLICE PROTECTION	128	94	49	45	34
FIRE PROTECTION	54	33	8	25	20
HOSPITALS OR HEALTH CLINICS	209	137	60	77	72
DON'T KNOW	2	2	-	2	-
NOT REPORTED	5	5	2	3	1
RENTER OCCUPIED	1 761	1 548	1 031	517	213
ADEQUATE NEIGHBORHOOD SERVICES	1 128	1 055	737	318	73
INADEQUATE NEIGHBORHOOD SERVICES[1]	624	484	287	197	140
PUBLIC TRANSPORTATION	327	217	76	141	109
SCHOOLS	72	64	48	16	8
SHOPPING	164	120	66	54	44
POLICE PROTECTION	166	142	110	32	24
FIRE PROTECTION	44	29	18	12	15
HOSPITALS OR HEALTH CLINICS	164	125	69	56	40
DON'T KNOW	4	4	3	1	-
NOT REPORTED	5	5	5	-	-
NEIGHBORHOOD SERVICES AND WISH TO MOVE[2]					
OWNER OCCUPIED	1 330	1 016	543	473	314
WITH INADEQUATE SERVICE	640	438	178	260	201
HOUSEHOLD WOULD LIKE TO MOVE[1]	59	46	27	20	13
BECAUSE OF PUBLIC TRANSPORTATION	19	15	6	9	4
BECAUSE OF SCHOOLS	17	14	8	6	3
BECAUSE OF SHOPPING	19	16	11	4	3
BECAUSE OF POLICE PROTECTION	19	15	11	5	4
BECAUSE OF FIRE PROTECTION	4	2	2	1	1
BECAUSE OF HOSPITALS OR HEALTH CLINICS	14	8	6	2	7
HOUSEHOLD WOULD NOT LIKE TO MOVE	558	376	146	229	182
NOT REPORTED	23	16	5	11	6
WITH ADEQUATE SERVICE	685	573	363	210	112
NOT REPORTED	5	5	2	3	1
RENTER OCCUPIED	1 761	1 548	1 031	517	213
WITH INADEQUATE SERVICE	624	484	287	197	140
HOUSEHOLD WOULD LIKE TO MOVE[1]	131	115	85	29	17
BECAUSE OF PUBLIC TRANSPORTATION	34	29	14	15	6
BECAUSE OF SCHOOLS	25	22	19	3	3
BECAUSE OF SHOPPING	41	34	22	12	7
BECAUSE OF POLICE PROTECTION	60	53	47	6	7
BECAUSE OF FIRE PROTECTION	8	4	3	1	4
BECAUSE OF HOSPITALS OR HEALTH CLINICS	25	18	13	5	7
HOUSEHOLD WOULD NOT LIKE TO MOVE	465	343	179	164	122
NOT REPORTED	27	26	22	4	1
WITH ADEQUATE SERVICE	1 133	1 059	740	320	73
NOT REPORTED	5	5	5	-	-
OVERALL OPINION OF NEIGHBORHOOD					
OWNER OCCUPIED	1 330	1 016	543	473	314
EXCELLENT	369	275	132	144	93
GOOD	659	497	266	231	161
FAIR	265	210	121	89	55
POOR	31	26	21	5	5
NOT REPORTED	7	7	3	4	-
HOUSEHOLD WOULD LIKE TO MOVE	187	159	94	65	28
EXCELLENT	21	20	6	14	1
GOOD	62	55	36	19	8
FAIR	78	64	36	28	15
POOR	25	21	16	5	4
NOT REPORTED	-	-	-	-	-
HOUSEHOLD WOULD NOT LIKE TO MOVE	1 128	847	447	400	281
EXCELLENT	343	251	125	126	92
GOOD	591	443	230	213	148
FAIR	186	147	85	61	39
POOR	6	5	5	-	1
NOT REPORTED	2	2	2	1	-
NOT REPORTED	15	9	2	8	6

[1]FIGURES WILL NOT ADD TO TOTAL BECAUSE MORE THAN ONE INADEQUATE SERVICE WAS REPORTED FOR THE SAME UNIT.
[2]WISH TO MOVE ONLY RELATES TO RESPONDENTS' OPINION OF SPECIFIC SERVICES.

TABLE A-12. SELECTED NEIGHBORHOOD CHARACTERISTICS FOR HOUSING UNITS WITH HOUSEHOLD HEAD OF SPANISH ORIGIN: 1975--CONTINUED

(NUMBERS IN THOUSANDS. DATA BASED ON SAMPLE, SEE TEXT. FOR MINIMUM BASE FOR DERIVED FIGURES (PERCENT, MEDIAN, ETC.) AND MEANING OF SYMBOLS, SEE TEXT)

UNITED STATES	UNITED STATES	INSIDE SMSA'S			OUTSIDE SMSA'S
		TOTAL	IN CENTRAL CITIES	NOT IN CENTRAL CITIES	
OVERALL OPINION OF NEIGHBORHOOD--CONTINUED					
RENTER OCCUPIED	1 761	1 548	1 031	517	213
EXCELLENT	272	228	142	86	44
GOOD	847	733	442	291	114
FAIR	527	478	352	126	50
POOR	110	104	90	14	6
NOT REPORTED	5	5	5	-	-
HOUSEHOLD WOULD LIKE TO MOVE	356	329	251	78	27
EXCELLENT	19	17	7	9	2
GOOD	99	90	61	28	9
FAIR	160	147	116	32	13
POOR	79	76	67	9	3
NOT REPORTED	-	-	-	-	-
HOUSEHOLD WOULD NOT LIKE TO MOVE	1 394	1 209	772	437	185
EXCELLENT	253	212	135	77	42
GOOD	746	641	380	262	104
FAIR	364	328	235	93	36
POOR	31	28	24	5	3
NOT REPORTED	-	-	-	-	-
NOT REPORTED	10	10	8	2	1

TABLE A-13. SELECTED CHARACTERISTICS OF YEAR-ROUND VACANT HOUSING UNITS: 1975

(NUMBERS IN THOUSANDS. DATA BASED ON SAMPLE, SEE TEXT. FOR MINIMUM BASE FOR DERIVED FIGURES (PERCENT, MEDIAN, ETC.) AND MEANING OF SYMBOLS, SEE TEXT)

UNITED STATES	TOTAL	FOR RENT	FOR SALE ONLY	RENTED OR SOLD NOT OCCUPIED	OTHER VACANT			
					TOTAL	HELD FOR OCCA-SIONAL USE	TEMPO-RARILY OCCUPIED BY URE[1]	HELD FOR OTHER REASONS
ALL YEAR-ROUND VACANT HOUSING UNITS	5 030	1 489	577	667	2 297	1 050	386	861
UNITS IN STRUCTURE								
1, DETACHED	2 619	308	398	375	1 539	812	141	586
1, ATTACHED	244	87	49	37	71	19	14	38
2 TO 4	891	400	43	102	345	90	77	179
5 TO 9	392	211	32	48	102	22	51	29
10 OR MORE	883	483	55	106	239	107	103	29
OWNER OR MANAGER ON PROPERTY								
2 OR MORE UNITS IN STRUCTURE	2 166	1 094	130	256	687	219	230	237
WITH OWNER ON PROPERTY	358	153	-	36	169	62	32	75
WITH RESIDENT MANAGER OR SUPERINTENDENT ON PROPERTY	907	547	-	123	236	94	104	38
1 UNIT IN STRUCTURE	2 864	395	447	412	1 610	831	155	624
YEAR STRUCTURE BUILT								
APRIL 1970 OR LATER	1 031	345	249	178	259	130	79	50
1965 TO MARCH 1970	536	150	40	63	283	159	80	44
1960 TO 1964	350	100	35	57	159	98	23	39
1950 TO 1959	551	121	62	81	286	154	48	84
1940 TO 1949	439	106	35	56	242	117	34	91
1939 OR EARLIER	2 123	668	156	232	1 067	393	122	552
SELECTED FACILITIES AND EQUIPMENT								
WITH ALL PLUMBING FACILITIES	4 400	1 333	555	635	1 878	860	353	664
LOCATED IN MORE THAN ONE ROOM	30	11	2	-	16	6	2	8
WITH COMPLETE KITCHEN FACILITIES	4 213	1 277	514	603	1 820	864	355	601
WITH AIR CONDITIONING	1 618	491	241	264	622	329	176	118
ROOM UNIT(S)	618	166	38	89	325	188	71	65
CENTRAL SYSTEM	1 000	325	203	174	297	140	105	52
WITH WATER FROM PUBLIC SYSTEM OR PRIVATE COMPANY	3 972	1 375	502	581	1 514	616	318	580
WITH PUBLIC SEWER	3 412	1 282	429	509	1 192	439	281	472
COMPLETE BATHROOMS								
1	3 317	1 127	278	427	1 486	645	272	568
1 AND ONE-HALF	367	88	74	72	132	66	28	39
HALF BATH LACKS FLUSH TOILET	13	1	2	1	9	5	2	2
2 OR MORE	686	106	201	136	243	143	51	50
INTENDED FOR USE BY ANOTHER HOUSEHOLD	119	91	3	-	25	7	15	3
NONE	541	77	21	32	410	189	20	201
ROOMS								
1 AND 2 ROOMS	624	300	16	35	274	146	61	66
3 ROOMS	919	385	33	103	398	184	82	132
4 ROOMS	1 361	433	108	155	666	274	129	262
5 ROOMS	1 026	232	176	160	458	194	65	199
6 ROOMS OR MORE	1 100	139	245	215	501	252	48	201
MEDIAN	4.2	3.6	5.3	4.8	4.2	4.2	3.9	4.4
BEDROOMS								
NONE	345	192	9	15	129	68	30	30
1	1 265	525	43	145	553	246	109	199
2	1 951	572	194	236	949	436	152	362
3 OR MORE	1 469	201	332	271	665	300	95	270
UNITS WITH 2 BEDROOMS OR MORE WITH 1 OR MORE LACKING PRIVACY	288	56	28	32	171	69	17	86
HEATING EQUIPMENT								
WARM-AIR FURNACE	1 965	525	346	360	735	310	178	248
STEAM OR HOT WATER	762	366	55	101	240	67	66	107
BUILT-IN ELECTRIC UNITS	436	147	52	47	190	115	47	28
FLOOR, WALL, OR PIPELESS FURNACE	414	135	45	52	182	86	28	69
OTHER MEANS	1 226	270	66	96	794	425	65	305
NONE	227	46	13	12	155	48	4	104
WITH SPECIFIED HEATING EQUIPMENT[2]	4 084	1 312	530	609	1 634	723	350	560
NO ROOMS LACKING AIR DUCTS, REGISTERS, RADIATORS OR HEATERS	3 036	1 014	432	498	1 092	472	273	347
ROOMS LACKING AIR DUCTS, REGISTERS, RADIATORS OR HEATERS	882	264	82	93	443	195	72	176
1 ROOM	231	76	13	20	121	46	29	46
2 ROOMS	264	88	25	17	134	69	15	50
3 ROOMS OR MORE	388	101	43	56	188	80	27	81
NOT REPORTED	165	33	16	18	99	56	6	37
LACKING SPECIFIED HEATING EQUIPMENT OR NONE	946	177	47	58	663	327	36	300

[1]PERSONS WITH USUAL RESIDENCE ELSEWHERE.
[2]EXCLUDES ROOM HEATERS WITHOUT FLUE OR VENT, FIREPLACES, STOVES, AND PORTABLE HEATERS.

TABLE A-13. SELECTED CHARACTERISTICS OF YEAR-ROUND VACANT HOUSING UNITS: 1975--CONTINUED

(NUMBERS IN THOUSANDS. DATA BASED ON SAMPLE, SEE TEXT. FOR MINIMUM BASE FOR DERIVED FIGURES (PERCENT, MEDIAN, ETC.) AND MEANING OF SYMBOLS, SEE TEXT)

UNITED STATES	TOTAL	FOR RENT	FOR SALE ONLY	RENTED OR SOLD NOT OCCUPIED	OTHER VACANT			
					TOTAL	HELD FOR OCCASIONAL USE	TEMPORARILY OCCUPIED BY URE[1]	HELD FOR OTHER REASONS
ALL YEAR-ROUND VACANT HOUSING UNITS--CONTINUED								
ELEVATOR IN STRUCTURE								
4 FLOORS OR MORE	345	192	31	30	93	55	29	9
WITH ELEVATOR	273	134	31	28	80	51	23	6
WALKUP	73	57	-	2	13	5	5	3
1 TO 3 FLOORS	4 685	1 297	546	637	2 204	995	357	852
STORIES BETWEEN MAIN AND APARTMENT ENTRANCES								
2 OR MORE UNITS IN STRUCTURE	2 166	1 094	130	256	687	219	230	237
NONE (ON SAME FLOOR)	756	366	63	94	233	77	81	75
1 (UP OR DOWN)	818	397	19	98	304	82	95	127
2 OR MORE (UP OR DOWN)	592	331	47	64	150	60	54	35
1-UNIT STRUCTURES	2 864	395	447	412	1 610	831	155	624
BASEMENT								
WITH BASEMENT	1 886	620	231	272	762	280	148	334
NO BASEMENT	3 144	869	346	395	1 535	770	238	527
DURATION OF VACANCY								
LESS THAN 1 MONTH	1 319	594	96	248	382	315	...	67
1 UP TO 2 MONTHS	667	251	61	125	229	158	...	72
2 UP TO 6 MONTHS	964	323	158	147	335	178	...	157
6 MONTHS OR MORE	1 694	321	262	147	964	399	...	565
SELECTED DEFICIENCIES								
SOME OR ALL ELECTRIC WIRING EXPOSED	255	37	18	18	182	71	18	92
1 OR MORE ROOMS LACKING ELECTRIC WALL OUTLETS	336	53	18	19	246	87	7	152
2 OR MORE UNITS IN STRUCTURE:								
SOME OR ALL LIGHT FIXTURES IN PUBLIC HALLS NOT WORKING	132	94	3	7	29	6	-	23
LOOSE, BROKEN OR MISSING STEPS ON COMMON STAIRWAYS	102	61	5	6	30	2	-	29
LOOSE RAILINGS ON COMMON STAIRWAYS	114	61	4	15	34	6	-	28
ABANDONED BUILDINGS ON SAME STREET	481	196	55	35	194	59	13	123
SALES PRICE ASKED								
SPECIFIED VACANT FOR SALE[2]	398	...	398	...	...	...	...	...
LESS THAN $10,000	47	...	47	...	...	...	...	...
$10,000 TO $14,999	33	...	33	...	...	...	...	...
$15,000 TO $19,999	54	...	54	...	...	...	...	...
$20,000 TO $24,999	59	...	59	...	...	...	...	...
$25,000 TO $34,999	73	...	73	...	...	...	...	...
$35,000 TO $49,999	77	...	77	...	...	...	...	...
$50,000 OR MORE	55	...	55	...	...	...	...	...
MEDIAN	25800	...	25800	...	...	...	...	...
GARAGE OR CARPORT ON PROPERTY	30300	...	30300	...	...	...	...	...
SPECIFIED VACANT FOR RENT[3]	1 457	1 457	...	...	...	...	...	...
RENT ASKED								
LESS THAN $50	86	86	...	...	...	...	...	...
$50 TO $69	126	126	...	...	...	...	...	...
$70 TO $79	67	67	...	...	...	...	...	...
$80 TO $99	125	125	...	...	...	...	...	...
$100 TO $119	149	149	...	...	...	...	...	...
$120 TO $149	258	258	...	...	...	...	...	...
$150 TO $199	390	390	...	...	...	...	...	...
$200 OR MORE	256	256	...	...	...	...	...	...
MEDIAN	140	140	...	...	...	...	...	...
ALL UTILITIES INCLUDED	130	130	...	...	...	...	...	...
GARBAGE AND TRASH COLLECTION SERVICE INCLUDED	144	144	...	...	...	...	...	...
PUBLIC OR PRIVATE HOUSING								
PRIVATE HOUSING	1 315	1 315	...	...	...	...	...	...
PUBLIC HOUSING PROJECT	87	87	...	...	...	...	...	...
NOT REPORTED	56	56	...	...	...	...	...	...

[1]PERSONS WITH USUAL RESIDENCE ELSEWHERE.
[2]LIMITED TO 1-FAMILY HOMES ON LESS THAN 10 ACRES AND NO BUSINESS ON PROPERTY.
[3]EXCLUDES 1-FAMILY HOMES ON 10 ACRES OR MORE.

TABLE B-1. OCCUPANCY AND UTILIZATION CHARACTERISTICS AND SERVICES AVAILABLE: 1975

(NUMBERS IN THOUSANDS. DATA BASED ON SAMPLE, SEE TEXT. FOR MINIMUM BASE FOR DERIVED FIGURES (PERCENT, MEDIAN, ETC.) AND MEANING OF SYMBOLS, SEE TEXT)

NORTHEAST	NORTHEAST REGION	INSIDE SMSA'S			OUTSIDE SMSA'S
		TOTAL	IN CENTRAL CITIES	NOT IN CENTRAL CITIES	
ALL OCCUPIED HOUSING UNITS	16 508	13 103	5 854	7 249	3 405
TENURE AND RACE					
OWNER OCCUPIED	9 818	7 373	2 230	5 143	2 445
PERCENT OF ALL OCCUPIED	59.5	56.3	38.1	70.9	71.8
WHITE	9 347	6 939	1 923	5 016	2 408
BLACK	423	393	284	109	30
RENTER OCCUPIED	6 690	5 730	3 624	2 106	960
WHITE	5 511	4 597	2 658	1 939	914
BLACK	1 036	994	849	145	42
DURATION OF OCCUPANCY					
OWNER OCCUPIED	9 818	7 373	2 230	5 143	2 445
HOUSEHOLD HEAD LIVED HERE:					
LESS THAN 3 MONTHS	157	109	27	82	48
3 MONTHS OR LONGER	9 661	7 264	2 203	5 061	2 397
LIVED HERE LAST WINTER	9 367	7 048	2 161	4 887	2 319
RENTER OCCUPIED	6 690	5 730	3 624	2 106	960
HOUSEHOLD HEAD LIVED HERE:					
LESS THAN 3 MONTHS	655	503	292	211	152
3 MONTHS OR LONGER	6 036	5 227	3 332	1 895	809
LIVED HERE LAST WINTER	5 074	4 453	2 929	1 524	621
COMPLETE BATHROOMS					
OWNER OCCUPIED	9 818	7 373	2 230	5 143	2 445
1	5 481	3 991	1 455	2 536	1 490
1 AND ONE-HALF	2 159	1 667	449	1 218	491
2 OR MORE	2 056	1 655	309	1 346	401
ALSO USED BY ANOTHER HOUSEHOLD	12	7	5	2	5
NONE	109	52	11	41	57
RENTER OCCUPIED	6 690	5 730	3 624	2 106	960
1	5 862	5 095	3 243	1 853	767
1 AND ONE-HALF	305	238	124	114	67
2 OR MORE	204	169	88	82	35
ALSO USED BY ANOTHER HOUSEHOLD	192	140	111	28	52
NONE	126	87	58	29	39
COMPLETE KITCHEN FACILITIES					
OWNER OCCUPIED	9 818	7 373	2 230	5 143	2 445
FOR EXCLUSIVE USE OF HOUSEHOLD	9 795	7 366	2 230	5 136	2 429
ALSO USED BY ANOTHER HOUSEHOLD	-	-	-	-	-
NO COMPLETE KITCHEN FACILITIES	23	7	-	7	16
RENTER OCCUPIED	6 690	5 730	3 624	2 106	960
FOR EXCLUSIVE USE OF HOUSEHOLD	6 479	5 578	3 512	2 066	900
ALSO USED BY ANOTHER HOUSEHOLD	64	35	22	13	29
NO COMPLETE KITCHEN FACILITIES	148	117	90	27	31
CONDITION OF KITCHEN FACILITIES					
OWNER OCCUPIED	9 818	7 373	2 230	5 143	2 445
WITH COMPLETE KITCHEN FACILITIES	9 795	7 366	2 230	5 136	2 429
ALL USABLE	9 746	7 320	2 212	5 108	2 426
1 OR MORE NOT USABLE[1]	28	25	8	17	2
KITCHEN SINK	11	11	2	10	-
REFRIGERATOR	3	3	2	2	-
RANGE OR COOKSTOVE	9	8	-	8	1
NOT REPORTED	7	6	5	2	1
NOT REPORTED	21	20	9	11	1
LACKING COMPLETE KITCHEN FACILITIES	23	7	-	7	16
RENTER OCCUPIED	6 690	5 730	3 624	2 106	960
WITH COMPLETE KITCHEN FACILITIES	6 542	5 613	3 534	2 079	929
ALL USABLE	6 416	5 497	3 437	2 060	919
1 OR MORE NOT USABLE[1]	115	108	91	17	6
KITCHEN SINK	39	36	30	6	3
REFRIGERATOR	37	37	35	2	-
RANGE OR COOKSTOVE	49	46	37	9	3
NOT REPORTED	4	4	3	1	-
NOT REPORTED	12	8	6	2	4
LACKING COMPLETE KITCHEN FACILITIES	148	117	90	27	31

[1]FIGURES WILL NOT ADD TO TOTAL BECAUSE MORE THAN ONE KITCHEN FACILITY WAS REPORTED AS NOT USABLE FOR THE SAME UNIT.

TABLE B-1. OCCUPANCY AND UTILIZATION CHARACTERISTICS AND SERVICES AVAILABLE: 1975--CONTINUED

(NUMBERS IN THOUSANDS. DATA BASED ON SAMPLE, SEE TEXT. FOR MINIMUM BASE FOR DERIVED FIGURES (PERCENT, MEDIAN, ETC.) AND MEANING OF SYMBOLS, SEE TEXT)

NORTHEAST	NORTHEAST REGION	INSIDE SMSA'S			OUTSIDE SMSA'S
		TOTAL	IN CENTRAL CITIES	NOT IN CENTRAL CITIES	
ALL OCCUPIED HOUSING UNITS--CONTINUED					
TYPE OF HOUSEHOLD					
OWNER OCCUPIED	9 818	7 373	2 230	5 143	2 445
2-OR-MORE-PERSON HOUSEHOLDS	8 687	6 542	1 882	4 660	2 145
HUSBAND-WIFE[1]	7 571	5 690	1 556	4 134	1 881
WITH 1 OR MORE SUBFAMILIES	104	74	22	52	30
WITH OTHER RELATIVES OR NONRELATIVES	657	512	159	352	146
WITH OWN CHILDREN UNDER 18 YEARS	4 043	3 011	723	2 287	1 032
OTHER MALE HEAD[1]	299	217	88	129	82
WITH 1 OR MORE SUBFAMILIES	34	25	10	16	9
WITH OTHER RELATIVES OR NONRELATIVES	212	154	64	90	58
WITH OWN CHILDREN UNDER 18 YEARS	45	30	5	25	15
FEMALE HEAD[1]	817	635	238	397	182
WITH 1 OR MORE SUBFAMILIES	60	50	11	39	10
WITH OTHER RELATIVES OR NONRELATIVES	386	310	123	187	76
WITH OWN CHILDREN UNDER 18 YEARS	271	201	53	148	70
1-PERSON HOUSEHOLDS	1 131	831	348	483	300
RENTER OCCUPIED	6 690	5 730	3 624	2 106	960
2-OR-MORE-PERSON HOUSEHOLDS	4 476	3 839	2 379	1 460	637
HUSBAND-WIFE[1]	2 974	2 518	1 494	1 024	456
WITH 1 OR MORE SUBFAMILIES	29	25	15	10	4
WITH OTHER RELATIVES OR NONRELATIVES	197	169	112	58	27
WITH OWN CHILDREN UNDER 18 YEARS	1 466	1 196	708	488	270
OTHER MALE HEAD[1]	322	273	161	113	49
WITH 1 OR MORE SUBFAMILIES	7	7	3	4	1
WITH OTHER RELATIVES OR NONRELATIVES	260	219	131	88	41
WITH OWN CHILDREN UNDER 18 YEARS	42	33	21	12	10
FEMALE HEAD[1]	1 179	1 047	724	323	132
WITH 1 OR MORE SUBFAMILIES	16	16	9	6	1
WITH OTHER RELATIVES OR NONRELATIVES	406	364	236	128	41
WITH OWN CHILDREN UNDER 18 YEARS	756	667	474	194	89
1-PERSON HOUSEHOLDS	2 215	1 891	1 245	646	324
BEDROOMS					
OWNER OCCUPIED	9 818	7 373	2 230	5 143	2 445
NONE AND 1	442	337	155	183	104
2 OR MORE	9 376	7 036	2 075	4 960	2 340
NONE LACKING PRIVACY	8 782	6 658	1 960	4 698	2 124
1 OR MORE LACKING PRIVACY	565	356	109	247	209
PRIVACY NOT REPORTED	30	22	6	16	7
3-OR-MORE-PERSON HOUSEHOLDS	5 733	4 338	1 172	3 166	1 395
NO BEDROOMS USED BY 3 PERSONS OR MORE	5 357	4 072	1 101	2 971	1 285
BEDROOMS USED BY 3 PERSONS OR MORE	282	190	60	130	92
1	259	171	56	116	87
2 OR MORE	23	19	4	15	4
BEDROOMS USED BY PERSONS 13 YEARS OF AGE OR OLDER	196	138	39	99	58
NO BEDROOMS USED BY PERSONS 13 YEARS OF AGE OR OLDER	69	44	18	27	25
NOT REPORTED	17	8	3	5	9
NO BEDROOMS	1	-	-	-	1
NOT REPORTED	93	76	11	65	17
1- AND 2-PERSON HOUSEHOLDS	4 085	3 035	1 057	1 977	1 050
RENTER OCCUPIED	6 690	5 730	3 624	2 106	960
NONE AND 1	2 815	2 499	1 645	854	316
2 OR MORE	3 875	3 231	1 979	1 252	644
NONE LACKING PRIVACY	3 416	2 862	1 740	1 121	554
1 OR MORE LACKING PRIVACY	442	357	230	127	85
PRIVACY NOT REPORTED	17	13	9	4	5
3-OR-MORE-PERSON HOUSEHOLDS	2 487	2 098	1 358	740	389
NO BEDROOMS USED BY 3 PERSONS OR MORE	1 961	1 630	1 034	596	331
BEDROOMS USED BY 3 PERSONS OR MORE	464	413	285	128	51
1	417	368	248	120	49
2 OR MORE	47	45	37	8	2
BEDROOMS USED BY PERSONS 13 YEARS OF AGE OR OLDER	230	198	137	61	31
NO BEDROOMS USED BY PERSONS 13 YEARS OF AGE OR OLDER	112	99	69	30	14
NOT REPORTED	122	116	79	37	6
NO BEDROOMS	4	4	3	1	-
NOT REPORTED	58	50	36	14	7
1- AND 2-PERSON HOUSEHOLDS	4 203	3 631	2 266	1 366	572

[1]FIGURES MAY NOT ADD TO TOTAL BECAUSE HOUSEHOLD MEMBERS MAY BE INCLUDED IN MORE THAN ONE GROUP.

TABLE B-1. OCCUPANCY AND UTILIZATION CHARACTERISTICS AND SERVICES AVAILABLE: 1975--CONTINUED

(NUMBERS IN THOUSANDS. DATA BASED ON SAMPLE, SEE TEXT. FOR MINIMUM BASE FOR DERIVED FIGURES (PERCENT, MEDIAN, ETC.) AND MEANING OF SYMBOLS, SEE TEXT)

NORTHEAST	NORTHEAST REGION	INSIDE SMSA'S			OUTSIDE SMSA'S
		TOTAL	IN CENTRAL CITIES	NOT IN CENTRAL CITIES	
ALL OCCUPIED HOUSING UNITS--CONTINUED					
PLUMBING FACILITIES BY PERSONS PER ROOM					
OWNER OCCUPIED	9 818	7 373	2 230	5 143	2 445
WITH ALL PLUMBING FACILITIES	9 725	7 333	2 217	5 116	2 392
1.00 OR LESS	9 440	7 128	2 148	4 980	2 312
1.01 TO 1.50	259	187	64	123	72
1.51 OR MORE	26	18	5	13	8
LACKING SOME OR ALL PLUMBING FACILITIES	93	39	13	27	53
1.00 OR LESS	85	38	13	25	47
1.01 TO 1.50	6	1	-	1	5
1.51 OR MORE	2	1	-	1	1
RENTER OCCUPIED	6 690	5 730	3 624	2 106	960
WITH ALL PLUMBING FACILITIES	6 426	5 549	3 491	2 058	877
1.00 OR LESS	6 033	5 192	3 219	1 972	841
1.01 TO 1.50	322	293	218	75	29
1.51 OR MORE	71	64	54	10	7
LACKING SOME OR ALL PLUMBING FACILITIES	265	181	133	48	84
1.00 OR LESS	254	171	127	44	84
1.01 TO 1.50	1	1	-	1	-
1.51 OR MORE	9	9	6	3	-
GARBAGE COLLECTION SERVICE					
OWNER OCCUPIED	9 818	7 373	2 230	5 143	2 445
WITH SERVICE	8 535	6 728	2 071	4 657	1 806
LESS THAN ONCE A WEEK	78	34	8	26	45
ONCE A WEEK	4 509	3 309	882	2 426	1 201
TWICE A WEEK OR MORE	3 667	3 178	1 090	2 087	490
DON'T KNOW	269	200	86	114	69
NOT REPORTED	11	8	4	3	3
NO SERVICE	1 241	605	145	460	636
METHOD OF DISPOSAL:					
INCINERATOR, TRASH CHUTE, OR COMPACTOR	116	101	73	28	16
GARBAGE DISPOSAL	177	149	57	92	28
OTHER MEANS	906	334	14	320	572
NOT REPORTED	42	22	2	20	20
DON'T KNOW	24	24	8	16	-
NOT REPORTED	18	15	5	10	3
RENTER OCCUPIED	6 690	5 730	3 624	2 106	960
WITH SERVICE	5 811	4 997	3 106	1 891	814
LESS THAN ONCE A WEEK	53	39	30	9	14
ONCE A WEEK	2 045	1 569	805	764	476
TWICE A WEEK OR MORE	2 837	2 582	1 664	918	255
DON'T KNOW	864	798	604	195	66
NOT REPORTED	11	9	3	6	2
NO SERVICE	831	685	483	201	146
METHOD OF DISPOSAL:					
INCINERATOR, TRASH CHUTE, OR COMPACTOR	516	514	428	86	1
GARBAGE DISPOSAL	97	95	48	47	2
OTHER MEANS	205	67	6	61	139
NOT REPORTED	13	8	2	7	4
DON'T KNOW	44	43	32	11	1
NOT REPORTED	5	5	3	2	-
EXTERMINATOR SERVICE					
OWNER OCCUPIED	9 818	7 373	2 230	5 143	2 445
OCCUPIED 3 MONTHS OR LONGER	9 661	7 264	2 203	5 061	2 397
NO SIGNS OF MICE OR RATS	8 963	6 860	2 081	4 779	2 103
WITH SIGNS OF MICE OR RATS	655	378	115	262	277
REGULAR EXTERMINATION SERVICE	42	38	28	10	4
IRREGULAR EXTERMINATION SERVICE	52	46	28	17	6
NO EXTERMINATION SERVICE	545	282	51	231	263
NOT REPORTED	16	11	8	4	4
NOT REPORTED	43	26	6	20	17
OCCUPIED LESS THAN 3 MONTHS	157	109	27	82	48
RENTER OCCUPIED	6 690	5 730	3 624	2 106	960
OCCUPIED 3 MONTHS OR LONGER	6 036	5 227	3 332	1 895	809
NO SIGNS OF MICE OR RATS	5 192	4 490	2 738	1 752	702
WITH SIGNS OF MICE OR RATS	797	707	577	129	90
REGULAR EXTERMINATION SERVICE	155	154	137	17	1
IRREGULAR EXTERMINATION SERVICE	246	237	205	32	9
NO EXTERMINATION SERVICE	375	297	224	72	78
NOT REPORTED	20	19	10	9	1
NOT REPORTED	47	30	16	14	17
OCCUPIED LESS THAN 3 MONTHS	655	503	292	211	152

TABLE B-2. SELECTED STRUCTURAL CHARACTERISTICS BY DEFICIENCIES: 1975

(NUMBERS IN THOUSANDS. DATA BASED ON SAMPLE, SEE TEXT. FOR MINIMUM BASE FOR DERIVED FIGURES (PERCENT, MEDIAN, ETC.) AND MEANING OF SYMBOLS, SEE TEXT)

NORTHEAST	NORTHEAST REGION	INSIDE SMSA'S			OUTSIDE SMSA'S
		TOTAL	IN CENTRAL CITIES	NOT IN CENTRAL CITIES	
2 OR MORE UNITS IN STRUCTURE	6 908	6 146	4 129	2 017	761
COMMON STAIRWAYS					
OWNER OCCUPIED	1 246	1 099	739	360	147
WITH COMMON STAIRWAYS	937	852	607	245	85
NO LOOSE STEPS	834	764	554	209	70
RAILINGS NOT LOOSE	772	710	519	190	62
RAILINGS LOOSE	28	28	18	10	1
NO RAILINGS	22	14	10	5	8
RAILINGS NOT REPORTED	12	12	8	4	-
LOOSE STEPS	35	35	19	16	-
RAILINGS NOT LOOSE	30	30	16	14	-
RAILINGS LOOSE	2	2	2	-	-
NO RAILINGS	1	1	-	1	-
RAILINGS NOT REPORTED	3	3	2	2	-
STEPS NOT REPORTED	68	53	34	20	15
NO COMMON STAIRWAYS	308	247	131	115	62
RENTER OCCUPIED	5 662	5 047	3 391	1 657	615
WITH COMMON STAIRWAYS	4 957	4 512	3 136	1 376	445
NO LOOSE STEPS	4 377	3 992	2 767	1 225	386
RAILINGS NOT LOOSE	3 985	3 634	2 512	1 122	351
RAILINGS/LOOSE	241	223	171	52	17
NO RAILINGS	101	84	46	38	17
RAILINGS NOT REPORTED	51	50	38	13	1
LOOSE STEPS	370	338	241	98	31
RAILINGS NOT LOOSE	250	232	156	76	18
RAILINGS LOOSE	109	97	79	19	11
NO RAILINGS	9	7	4	3	1
RAILINGS NOT REPORTED	2	1	1	-	1
STEPS NOT REPORTED	209	181	128	54	28
NO COMMON STAIRWAYS	705	536	255	281	170
LIGHT FIXTURES IN PUBLIC HALLS					
OWNER OCCUPIED	1 246	1 099	739	360	147
WITH PUBLIC HALLS	744	700	509	192	44
WITH LIGHT FIXTURES	713	672	489	183	41
ALL WORKING	692	654	475	180	38
SOME WORKING	5	5	5	-	-
NONE WORKING	-	-	-	-	-
NOT REPORTED	16	13	10	3	3
NO LIGHT FIXTURES	31	28	19	9	3
NO PUBLIC HALLS	438	348	196	152	90
NOT REPORTED	63	50	34	16	13
RENTER OCCUPIED	5 662	5 047	3 391	1 657	615
WITH PUBLIC HALLS	4 532	4 168	2 932	1 236	364
WITH LIGHT FIXTURES	4 408	4 056	2 851	1 206	352
ALL WORKING	3 891	3 581	2 448	1 133	311
SOME WORKING	438	413	354	59	25
NONE WORKING	20	16	11	5	5
NOT REPORTED	59	48	38	10	12
NO LIGHT FIXTURES	124	112	81	30	13
NO PUBLIC HALLS	951	720	342	379	231
NOT REPORTED	179	159	117	42	20
STORIES BETWEEN MAIN AND APARTMENT ENTRANCES					
NONE (ON SAME FLOOR)	2 086	1 767	1 011	757	319
1 (UP OR DOWN)	2 294	2 014	1 222	793	279
2 OR MORE (UP OR DOWN)	2 528	2 365	1 897	467	163
1-UNIT STRUCTURES INCLUDING MOBILE HOMES OR TRAILERS	9 600	6 956	1 724	5 232	2 644

TABLE B-2. SELECTED STRUCTURAL CHARACTERISTICS BY DEFICIENCIES: 1975--CONTINUED

(NUMBERS IN THOUSANDS. DATA BASED ON SAMPLE, SEE TEXT. FOR MINIMUM BASE FOR DERIVED FIGURES (PERCENT, MEDIAN, ETC.) AND MEANING OF SYMBOLS, SEE TEXT)

NORTHEAST	NORTHEAST REGION	INSIDE SMSA'S			OUTSIDE SMSA'S
		TOTAL	IN CENTRAL CITIES	NOT IN CENTRAL CITIES	
ALL OCCUPIED HOUSING UNITS	16 508	13 103	5 854	7 249	3 405
ELECTRIC WIRING					
OWNER OCCUPIED	9 818	7 373	2 230	5 143	2 445
ALL WIRING CONCEALED IN WALLS OR METAL COVERING	9 684	7 286	2 209	5 077	2 397
SOME OR ALL WIRING EXPOSED	119	76	19	56	43
NOT REPORTED	15	11	1	9	4
RENTER OCCUPIED	6 690	5 730	3 624	2 106	960
ALL WIRING CONCEALED IN WALLS OR METAL COVERING	6 561	5 621	3 552	2 070	940
SOME OR ALL WIRING EXPOSED	118	100	66	33	19
NOT REPORTED	11	9	6	3	2
ELECTRIC WALL OUTLETS					
OWNER OCCUPIED	9 818	7 373	2 230	5 143	2 445
WITH WORKING OUTLETS IN EACH ROOM	9 553	7 232	2 185	5 046	2 322
LACKING WORKING OUTLETS IN SOME OR ALL ROOMS	249	130	43	87	119
NOT REPORTED	15	11	1	10	4
RENTER OCCUPIED	6 690	5 730	3 624	2 106	960
WITH WORKING OUTLETS IN EACH ROOM	6 421	5 514	3 456	2 057	907
LACKING WORKING OUTLETS IN SOME OR ALL ROOMS	258	207	162	45	51
NOT REPORTED	12	9	6	3	2
BASEMENT					
OWNER OCCUPIED	9 818	7 373	2 230	5 143	2 445
WITH BASEMENT	8 421	6 483	2 068	4 415	1 938
NO SIGNS OF WATER LEAKAGE	6 128	4 850	1 676	3 174	1 278
WITH SIGNS OF WATER LEAKAGE	2 207	1 558	338	1 221	649
DON'T KNOW	62	59	51	8	3
NOT REPORTED	24	15	3	12	9
NO BASEMENT	1 397	890	162	728	507
RENTER OCCUPIED	6 690	5 730	3 624	2 106	960
WITH BASEMENT	5 696	4 958	3 276	1 683	738
NO SIGNS OF WATER LEAKAGE	3 044	2 664	1 677	987	380
WITH SIGNS OF WATER LEAKAGE	954	748	400	348	206
DON'T KNOW	1 678	1 531	1 188	342	147
NOT REPORTED	19	15	10	5	4
NO BASEMENT	994	772	348	423	223
ROOF					
OWNER OCCUPIED	9 818	7 373	2 230	5 143	2 445
NO SIGNS OF WATER LEAKAGE	9 262	6 946	2 075	4 870	2 317
WITH SIGNS OF WATER LEAKAGE	455	340	90	249	116
DON'T KNOW	73	66	55	11	7
NOT REPORTED	27	22	9	12	5
RENTER OCCUPIED	6 690	5 730	3 624	2 106	960
NO SIGNS OF WATER LEAKAGE	4 803	4 007	2 337	1 671	796
WITH SIGNS OF WATER LEAKAGE	636	555	383	173	80
DON'T KNOW	1 242	1 159	900	259	83
NOT REPORTED	9	8	4	4	1
INTERIOR CEILINGS AND WALLS					
OWNER OCCUPIED	9 818	7 373	2 230	5 143	2 445
OPEN CRACKS OR HOLES:					
NO OPEN CRACKS OR HOLES	9 529	7 165	2 163	5 002	2 364
WITH OPEN CRACKS OR HOLES	269	195	64	131	74
NOT REPORTED	19	13	3	9	6
BROKEN PLASTER:					
NO BROKEN PLASTER	9 590	7 212	2 171	5 041	2 378
WITH BROKEN PLASTER	217	155	57	98	62
NOT REPORTED	11	6	2	4	5
PEELING PAINT:					
NO PEELING PAINT	9 533	7 166	2 154	5 012	2 367
WITH PEELING PAINT	264	190	69	120	74
NOT REPORTED	21	18	7	11	4

TABLE B-2. SELECTED STRUCTURAL CHARACTERISTICS BY DEFICIENCIES: 1975--CONTINUED

(NUMBERS IN THOUSANDS. DATA BASED ON SAMPLE, SEE TEXT. FOR MINIMUM BASE FOR DERIVED FIGURES (PERCENT, MEDIAN, ETC.) AND MEANING OF SYMBOLS, SEE TEXT)

NORTHEAST	NORTHEAST REGION	INSIDE SMSA'S			OUTSIDE SMSA'S
		TOTAL	IN CENTRAL CITIES	NOT IN CENTRAL CITIES	
ALL OCCUPIED HOUSING UNITS--CONTINUED					
INTERIOR CEILINGS AND WALLS--CONTINUED					
RENTER OCCUPIED	6 690	5 730	3 624	2 106	960
OPEN CRACKS OR HOLES:					
NO OPEN CRACKS OR HOLES	5 815	4 942	3 032	1 910	874
WITH OPEN CRACKS OR HOLES	860	775	583	192	85
NOT REPORTED	15	13	9	4	1
BROKEN PLASTER:					
NO BROKEN PLASTER	6 052	5 137	3 147	1 990	915
WITH BROKEN PLASTER	629	584	472	111	45
NOT REPORTED	9	9	5	5	-
PEELING PAINT:					
NO PEELING PAINT	5 938	5 041	3 080	1 960	897
WITH PEELING PAINT	736	673	538	135	63
NOT REPORTED	16	16	6	10	-
INTERIOR FLOORS					
OWNER OCCUPIED	9 818	7 373	2 230	5 143	2 445
NO HOLES IN FLOOR	9 713	7 298	2 203	5 095	2 415
WITH HOLES IN FLOOR	52	36	14	22	16
NOT REPORTED	52	39	12	26	14
RENTER OCCUPIED	6 690	5 730	3 624	2 106	960
NO HOLES IN FLOOR	6 363	5 429	3 375	2 054	933
WITH HOLES IN FLOOR	297	273	228	45	24
NOT REPORTED	31	28	21	7	3
SELECTED STRUCTURAL DEFICIENCIES AND WISH TO MOVE					
OWNER OCCUPIED	9 818	7 373	2 230	5 143	2 445
WITH STRUCTURAL DEFICIENCIES	2 702	1 920	456	1 464	782
HOUSEHOLD WOULD LIKE TO MOVE:	81	58	22	36	23
UNITS WITH SIGNS OF WATER LEAKAGE IN BASEMENT	64	45	12	33	18
UNITS WITH SIGNS OF WATER LEAKAGE IN ROOF	25	16	10	6	9
UNITS WITH OPEN CRACKS OR HOLES IN INTERIOR CEILINGS AND WALLS	25	16	8	8	9
UNITS WITH HOLES IN FLOOR	8	6	3	2	2
UNITS WITH BROKEN PLASTER ON INTERIOR CEILINGS AND WALLS	23	15	10	5	8
UNITS WITH PEELING PAINT ON INTERIOR CEILINGS AND WALLS	21	16	11	5	4
UNITS WITH 2 OR MORE STRUCTURAL DEFICIENCIES	38	23	13	10	15
HOUSEHOLD WOULD NOT LIKE TO MOVE	2 438	1 713	392	1 320	726
NOT REPORTED	182	149	41	107	33
NO STRUCTURAL DEFICIENCIES	7 107	5 447	1 772	3 675	1 660
NOT REPORTED	8	6	2	4	3
RENTER OCCUPIED	6 690	5 730	3 624	2 106	960
WITH STRUCTURAL DEFICIENCIES	2 117	1 799	1 184	615	317
HOUSEHOLD WOULD LIKE TO MOVE:	426	383	313	70	42
UNITS WITH SIGNS OF WATER LEAKAGE IN BASEMENT	134	116	86	31	17
UNITS WITH SIGNS OF WATER LEAKAGE IN ROOF	191	173	138	35	18
UNITS WITH OPEN CRACKS OR HOLES IN INTERIOR CEILINGS AND WALLS	296	266	232	34	30
UNITS WITH HOLES IN FLOOR	143	133	120	13	10
UNITS WITH BROKEN PLASTER ON INTERIOR CEILINGS AND WALLS	245	231	206	25	14
UNITS WITH PEELING PAINT ON INTERIOR CEILINGS AND WALLS	257	236	204	33	21
UNITS WITH 2 OR MORE STRUCTURAL DEFICIENCIES	353	319	272	47	33
HOUSEHOLD WOULD NOT LIKE TO MOVE	1 553	1 290	779	511	263
NOT REPORTED	138	126	91	35	12
NO STRUCTURAL DEFICIENCIES	4 573	3 930	2 440	1 490	643
NOT REPORTED	1	1	-	1	-

[1]FIGURES WILL NOT ADD TO TOTAL BECAUSE MORE THAN ONE STRUCTURAL DEFICIENCY WAS REPORTED FOR THE SAME UNIT.

TABLE B-2. SELECTED STRUCTURAL CHARACTERISTICS BY DEFICIENCIES: 1975--CONTINUED

(NUMBERS IN THOUSANDS. DATA BASED ON SAMPLE, SEE TEXT. FOR MINIMUM BASE FOR DERIVED FIGURES (PERCENT, MEDIAN, ETC.) AND MEANING OF SYMBOLS, SEE TEXT)

NORTHEAST	NORTHEAST REGION	INSIDE SMSA'S			OUTSIDE SMSA'S
		TOTAL	IN CENTRAL CITIES	NOT IN CENTRAL CITIES	
ALL OCCUPIED HOUSING UNITS--CONTINUED					
OVERALL OPINION OF STRUCTURE					
OWNER OCCUPIED	9 818	7 373	2 230	5 143	2 445
EXCELLENT	4 444	3 340	834	2 506	1 104
GOOD	4 593	3 467	1 152	2 315	1 126
FAIR	663	478	202	275	185
POOR	77	56	29	27	21
NOT REPORTED	42	32	13	19	10
RENTER OCCUPIED	6 690	5 730	3 624	2 106	960
EXCELLENT	1 275	1 063	529	534	212
GOOD	3 214	2 719	1 647	1 072	496
FAIR	1 670	1 469	1 074	395	201
POOR	500	456	363	93	44
NOT REPORTED	31	24	12	12	8

TABLE B-3. FAILURES IN PLUMBING FACILITIES AND EQUIPMENT: 1975

(NUMBERS IN THOUSANDS. DATA BASED ON SAMPLE, SEE TEXT. FOR MINIMUM BASE FOR DERIVED FIGURES (PERCENT, MEDIAN, ETC.) AND MEANING OF SYMBOLS, SEE TEXT)

NORTHEAST	NORTHEAST REGION	INSIDE SMSA'S			OUTSIDE SMSA'S
		TOTAL	IN CENTRAL CITIES	NOT IN CENTRAL CITIES	
UNITS OCCUPIED 3 MONTHS OR LONGER	15 696	12 491	5 535	6 956	3 205
WATER SUPPLY					
OWNER OCCUPIED	9 661	7 264	2 203	5 061	2 397
WITH PIPED WATER INSIDE STRUCTURE	9 648	7 260	2 203	5 057	2 388
NO BREAKDOWNS	9 427	7 108	2 164	4 944	2 319
WITH BREAKDOWNS	182	121	29	92	60
UNUSABLE 6 CONSECUTIVE HOURS OR LONGER:					
1 TIME	155	104	24	80	51
2 TIMES	14	9	3	6	4
3 TIMES OR MORE	12	8	2	6	5
NOT REPORTED	-	-	-	-	-
DON'T KNOW	6	2	-	2	4
NOT REPORTED	34	28	10	19	6
REASON FOR BREAKDOWN:					
PROBLEMS INSIDE BUILDING	28	15	5	10	13
PROBLEMS OUTSIDE BUILDING	151	105	24	81	46
NOT REPORTED	2	1	-	1	1
NO PIPED WATER INSIDE STRUCTURE	12	4	-	4	8
RENTER OCCUPIED	6 036	5 227	3 332	1 895	809
WITH PIPED WATER INSIDE STRUCTURE	6 029	5 226	3 332	1 894	803
NO BREAKDOWNS	5 786	5 017	3 177	1 840	770
WITH BREAKDOWNS	194	172	130	42	22
UNUSABLE 6 CONSECUTIVE HOURS OR LONGER:					
1 TIME	120	105	70	35	15
2 TIMES	37	32	28	3	5
3 TIMES OR MORE	36	35	31	4	1
NOT REPORTED	1	-	-	-	1
DON'T KNOW	16	12	7	5	4
NOT REPORTED	33	25	17	8	8
REASON FOR BREAKDOWN:					
PROBLEMS INSIDE BUILDING	97	88	72	16	9
PROBLEMS OUTSIDE BUILDING	89	76	52	24	13
NOT REPORTED	8	7	6	1	1
NO PIPED WATER INSIDE STRUCTURE	7	1	-	1	5
SEWAGE DISPOSAL					
OWNER OCCUPIED	9 661	7 264	2 203	5 061	2 397
WITH PUBLIC SEWER, SEPTIC TANK, OR CESSPOOL	9 625	7 253	2 203	5 050	2 373
NO BREAKDOWNS	9 423	7 104	2 159	4 944	2 320
WITH BREAKDOWNS	115	94	35	58	22
UNUSABLE 6 CONSECUTIVE HOURS OR LONGER:					
1 TIME	88	68	22	46	19
2 TIMES	21	18	13	5	2
3 TIMES OR MORE	5	5	-	5	-
NOT REPORTED	2	2	-	2	-
DON'T KNOW	3	3	-	3	-
NOT REPORTED	83	52	8	44	31
WITH CHEMICAL TOILET, PRIVY, OR OTHER MEANS	35	11	-	11	24
RENTER OCCUPIED	6 036	5 227	3 332	1 895	809
WITH PUBLIC SEWER, SEPTIC TANK, OR CESSPOOL	6 020	5 221	3 332	1 890	799
NO BREAKDOWNS	5 873	5 099	3 252	1 848	774
WITH BREAKDOWNS	72	62	46	16	10
UNUSABLE 6 CONSECUTIVE HOURS OR LONGER:					
1 TIME	43	35	21	14	8
2 TIMES	10	9	8	1	1
3 TIMES OR MORE	18	18	18	-	-
NOT REPORTED	1	-	-	-	1
DON'T KNOW	12	11	6	5	1
NOT REPORTED	63	50	28	22	13
WITH CHEMICAL TOILET, PRIVY, OR OTHER MEANS	15	6	-	6	10

TABLE B-3. FAILURES IN PLUMBING FACILITIES AND EQUIPMENT: 1975--CONTINUED

(NUMBERS IN THOUSANDS. DATA BASED ON SAMPLE, SEE TEXT. FOR MINIMUM BASE FOR DERIVED FIGURES (PERCENT, MEDIAN, ETC.) AND MEANING OF SYMBOLS, SEE TEXT)

NORTHEAST	NORTHEAST REGION	INSIDE SMSA'S			OUTSIDE SMSA'S
		TOTAL	IN CENTRAL CITIES	NOT IN CENTRAL CITIES	
UNITS OCCUPIED 3 MONTHS OR LONGER--CONTINUED					
TYPE OF SEWAGE DISPOSAL					
OWNER OCCUPIED	9 661	7 264	2 203	5 061	2 397
WITH PUBLIC SEWER	6 281	5 324	2 088	3 236	958
1 OR MORE BREAKDOWNS	66	60	35	24	6
WITH SEPTIC TANK OR CESSPOOL	3 344	1 929	115	1 814	1 415
1 OR MORE BREAKDOWNS	50	34	-	34	16
RENTER OCCUPIED	6 036	5 227	3 332	1 895	809
WITH PUBLIC SEWER	5 498	4 947	3 322	1 625	552
1 OR MORE BREAKDOWNS	56	54	46	8	1
WITH SEPTIC TANK OR CESSPOOL	522	275	10	265	247
1 OR MORE BREAKDOWNS	17	8	-	8	9
FLUSH TOILET					
OWNER OCCUPIED	9 661	7 264	2 203	5 061	2 397
WITH ALL PLUMBING FACILITIES	9 571	7 224	2 190	5 034	2 347
WITH ONLY ONE FLUSH TOILET	5 482	3 996	1 462	2 534	1 486
NO BREAKDOWNS IN FLUSH TOILET	5 370	3 916	1 425	2 491	1 454
WITH BREAKDOWNS IN FLUSH TOILET	71	48	19	29	24
UNUSABLE 6 CONSECUTIVE HOURS OR LONGER:					
1 TIME	53	38	17	21	15
2 TIMES	10	4	-	4	7
3 TIMES	2	2	2	-	-
4 TIMES OR MORE	6	4	-	4	2
NOT REPORTED	-	-	-	-	-
NOT REPORTED	40	32	18	15	8
REASON FOR BREAKDOWN:					
PROBLEMS INSIDE BUILDING	37	30	17	12	7
PROBLEMS OUTSIDE BUILDING	34	18	2	16	16
NOT REPORTED	1	-	-	-	1
LACKING SOME OR ALL PLUMBING FACILITIES	90	39	13	27	50
RENTER OCCUPIED	6 036	5 227	3 332	1 895	809
WITH ALL PLUMBING FACILITIES	5 821	5 074	3 216	1 858	747
WITH ONLY ONE FLUSH TOILET	5 398	4 731	3 040	1 691	667
NO BREAKDOWNS IN FLUSH TOILET	5 208	4 566	2 912	1 655	642
WITH BREAKDOWNS IN FLUSH TOILET	152	134	108	26	18
UNUSABLE 6 CONSECUTIVE HOURS OR LONGER:					
1 TIME	82	69	49	19	13
2 TIMES	27	26	23	3	1
3 TIMES	14	10	9	1	3
4 TIMES OR MORE	29	29	27	1	-
NOT REPORTED	1	-	-	-	1
NOT REPORTED	38	31	20	11	7
REASON FOR BREAKDOWN:					
PROBLEMS INSIDE BUILDING	126	113	95	18	13
PROBLEMS OUTSIDE BUILDING	18	14	9	5	4
NOT REPORTED	8	6	4	2	2
LACKING SOME OR ALL PLUMBING FACILITIES	214	153	116	37	61
ELECTRIC FUSE BLOWOUTS					
OWNER OCCUPIED	9 661	7 264	2 203	5 061	2 397
NO FUSE OR SWITCH BLOWOUTS	8 496	6 417	1 987	4 429	2 080
WITH FUSE OR SWITCH BLOWOUTS	1 102	806	207	598	296
1 TIME	628	452	119	333	176
2 TIMES	244	183	51	133	61
3 TIMES OR MORE	206	150	31	119	56
NOT REPORTED	24	20	6	14	4
DON'T KNOW	18	11	2	9	7
NOT REPORTED	45	31	7	24	15
RENTER OCCUPIED	6 036	5 227	3 332	1 895	809
NO FUSE OR SWITCH BLOWOUTS	5 268	4 588	2 933	1 656	680
WITH FUSE OR SWITCH BLOWOUTS	681	574	362	213	106
1 TIME	339	276	165	111	62
2 TIMES	153	130	81	49	24
3 TIMES OR MORE	173	152	109	43	20
NOT REPORTED	16	16	7	9	-
DON'T KNOW	33	29	17	13	4
NOT REPORTED	54	35	21	14	19

TABLE B-3. FAILURES IN PLUMBING FACILITIES AND EQUIPMENT: 1975--CONTINUED

(NUMBERS IN THOUSANDS. DATA BASED ON SAMPLE, SEE TEXT. FOR MINIMUM BASE FOR DERIVED FIGURES (PERCENT, MEDIAN, ETC.) AND MEANING OF SYMBOLS, SEE TEXT)

NORTHEAST	NORTHEAST REGION	INSIDE SMSA'S			OUTSIDE SMSA'S
		TOTAL	IN CENTRAL CITIES	NOT IN CENTRAL CITIES	
UNITS OCCUPIED LAST WINTER	14 441	11 502	5 090	6 411	2 939
HEATING EQUIPMENT					
OWNER OCCUPIED	9 367	7 048	2 161	4 887	2 319
WITH HEATING EQUIPMENT	9 367	7 048	2 161	4 887	2 319
NO BREAKDOWNS	8 664	6 580	2 029	4 551	2 084
WITH BREAKDOWNS	664	451	124	327	213
1 TIME	491	322	86	236	169
2 TIMES	89	69	23	46	20
3 TIMES	36	26	2	24	10
4 TIMES OR MORE	40	26	8	18	14
NOT REPORTED	8	8	5	3	-
NOT REPORTED	38	17	8	9	21
NO HEATING EQUIPMENT	-	-	-	-	-
RENTER OCCUPIED	5 074	4 453	2 929	1 524	621
WITH HEATING EQUIPMENT	5 074	4 453	2 929	1 524	621
NO BREAKDOWNS	4 220	3 683	2 343	1 340	537
WITH BREAKDOWNS	834	753	574	179	81
1 TIME	310	253	164	88	58
2 TIMES	195	189	151	38	7
3 TIMES	109	100	85	15	10
4 TIMES OR MORE	206	201	166	34	5
NOT REPORTED	13	12	7	4	2
NOT REPORTED	20	17	12	5	3
NO HEATING EQUIPMENT	-	-	-	-	-
INSUFFICIENT HEAT					
ADDITIONAL HEAT SOURCE:					
OWNER OCCUPIED	9 367	7 048	2 161	4 887	2 319
WITH SPECIFIED HEATING EQUIPMENT[1]	9 295	7 027	2 154	4 873	2 268
NO ADDITIONAL HEAT SOURCE USED	8 838	6 707	2 058	4 648	2 131
USED KITCHEN STOVE, FIREPLACE, OR PORTABLE HEATER	415	297	85	213	118
NOT REPORTED	42	23	11	12	19
LACKING SPECIFIED HEATING EQUIPMENT OR NONE	72	21	7	14	51
RENTER OCCUPIED	5 074	4 453	2 929	1 524	621
WITH SPECIFIED HEATING EQUIPMENT[1]	5 028	4 422	2 914	1 508	606
NO ADDITIONAL HEAT SOURCE USED	4 162	3 645	2 310	1 335	517
USED KITCHEN STOVE, FIREPLACE, OR PORTABLE HEATER	847	763	595	168	83
NOT REPORTED	19	14	9	5	5
LACKING SPECIFIED HEATING EQUIPMENT OR NONE	46	32	15	17	15
ROOMS LACKING SPECIFIED HEAT SOURCE:					
OWNER OCCUPIED	9 367	7 048	2 161	4 887	2 319
WITH SPECIFIED HEATING EQUIPMENT[1]	9 295	7 027	2 154	4 873	2 268
NO ROOMS LACKING AIR DUCTS, REGISTERS, RADIATORS OR HEATERS	7 966	6 246	1 893	4 353	1 720
ROOMS LACKING AIR DUCTS, REGISTERS, RADIATORS OR HEATERS	1 240	704	241	463	536
1 ROOM	502	344	120	224	158
2 ROOMS	293	170	63	107	123
3 ROOMS OR MORE	444	189	58	131	255
NOT REPORTED	90	78	21	57	12
LACKING SPECIFIED HEATING EQUIPMENT OR NONE	72	21	7	14	51
RENTER OCCUPIED	5 074	4 453	2 929	1 524	621
WITH SPECIFIED HEATING EQUIPMENT[1]	5 028	4 422	2 914	1 508	606
NO ROOMS LACKING AIR DUCTS, REGISTERS, RADIATORS OR HEATERS	4 214	3 772	2 453	1 319	442
ROOMS LACKING AIR DUCTS, REGISTERS, RADIATORS OR HEATERS	771	613	436	177	158
1 ROOM	307	256	193	63	51
2 ROOMS	208	149	103	46	59
3 ROOMS OR MORE	256	208	139	69	49
NOT REPORTED	43	37	26	11	6
LACKING SPECIFIED HEATING EQUIPMENT OR NONE	46	32	15	17	15

[1]EXCLUDES ROOM HEATERS WITHOUT FLUE OR VENT, FIREPLACES, STOVES, AND PORTABLE HEATERS.

TABLE B-3. FAILURES IN PLUMBING FACILITIES AND EQUIPMENT: 1975--CONTINUED

(NUMBERS IN THOUSANDS. DATA BASED ON SAMPLE, SEE TEXT. FOR MINIMUM BASE FOR DERIVED FIGURES (PERCENT, MEDIAN, ETC.) AND MEANING OF SYMBOLS, SEE TEXT)

NORTHEAST	NORTHEAST REGION	INSIDE SMSA'S			OUTSIDE SMSA'S
		TOTAL	IN CENTRAL CITIES	NOT IN CENTRAL CITIES	
UNITS OCCUPIED LAST WINTER--CONTINUED					
INSUFFICIENT HEAT--CONTINUED					
CLOSURE OF ROOMS:					
OWNER OCCUPIED	9 367	7 048	2 161	4 887	2 319
WITH HEATING EQUIPMENT	9 367	7 048	2 161	4 887	2 319
NO ROOMS CLOSED	9 058	6 856	2 100	4 757	2 201
CLOSED CERTAIN ROOMS	259	164	52	112	95
LIVING ROOM ONLY	9	8	3	5	1
DINING ROOM ONLY	2	2	2	1	-
1 OR MORE BEDROOMS ONLY	163	96	31	66	67
OTHER ROOMS OR COMBINATION	74	49	14	35	25
NOT REPORTED	10	8	2	6	2
NOT REPORTED	51	28	10	18	22
NO HEATING EQUIPMENT	-	-	-	-	-
RENTER OCCUPIED	5 074	4 453	2 929	1 524	621
WITH HEATING EQUIPMENT	5 074	4 453	2 929	1 524	621
NO ROOMS CLOSED	4 752	4 162	2 703	1 459	590
CLOSED CERTAIN ROOMS	302	276	215	61	26
LIVING ROOM ONLY	32	30	25	5	1
DINING ROOM ONLY	7	7	6	1	-
1 OR MORE BEDROOMS ONLY	181	159	124	35	22
OTHER ROOMS OR COMBINATION	77	74	56	18	3
NOT REPORTED	5	5	4	1	-
NOT REPORTED	20	15	10	5	5
NO HEATING EQUIPMENT	-	-	-	-	-

TABLE B-4. SELECTED NEIGHBORHOOD CHARACTERISTICS: 1975

(NUMBERS IN THOUSANDS. DATA BASED ON SAMPLE, SEE TEXT. FOR MINIMUM BASE FOR DERIVED FIGURES (PERCENT, MEDIAN, ETC.) AND MEANING OF SYMBOLS, SEE TEXT)

NORTHEAST	NORTHEAST REGION	INSIDE SMSA'S			OUTSIDE SMSA'S
		TOTAL	IN CENTRAL CITIES	NOT IN CENTRAL CITIES	
NEIGHBORHOOD CONDITIONS					
OWNER OCCUPIED	9 818	7 373	2 230	5 143	2 445
NO UNDESIRABLE CONDITIONS	2 431	1 864	528	1 336	567
UNDESIRABLE CONDITIONS[1]	7 364	5 490	1 695	3 796	1 873
AIRPLANE NOISE	1 800	1 545	461	1 084	255
STREET NOISE	3 138	2 336	783	1 553	802
HEAVY TRAFFIC	2 864	2 114	742	1 372	750
STREETS NEED REPAIR	1 592	1 089	437	651	503
ROADS IMPASSABLE	1 051	784	303	481	267
POOR STREET LIGHTING	2 522	1 711	273	1 438	812
CRIME	1 670	1 403	596	807	267
LITTER	1 159	886	369	517	274
ABANDONED BUILDINGS	582	450	238	213	132
DETERIORATING HOUSING	735	549	238	311	185
COMMERCIAL OR INDUSTRIAL BUSINESS	1 515	1 114	395	719	400
ODORS	880	697	248	449	182
NOT REPORTED	23	18	7	12	4
RENTER OCCUPIED	6 690	5 730	3 624	2 106	960
NO UNDESIRABLE CONDITIONS	1 461	1 244	724	520	217
UNDESIRABLE CONDITIONS[1]	5 203	4 465	2 892	1 573	738
AIRPLANE NOISE	1 022	943	570	373	79
STREET NOISE	2 677	2 265	1 419	846	413
HEAVY TRAFFIC	2 503	2 129	1 354	775	374
STREETS NEED REPAIR	886	741	551	190	145
ROADS IMPASSABLE	580	486	311	175	95
POOR STREET LIGHTING	947	745	411	334	202
CRIME	1 880	1 747	1 388	359	133
LITTER	1 179	1 095	889	206	83
ABANDONED BUILDINGS	774	717	599	119	56
DETERIORATING HOUSING	826	720	580	139	106
COMMERCIAL OR INDUSTRIAL BUSINESS	1 814	1 575	938	638	239
ODORS	659	593	389	204	66
NOT REPORTED	26	21	7	13	5
NEIGHBORHOOD CONDITIONS AND WISH TO MOVE[2]					
OWNER OCCUPIED	9 818	7 373	2 230	5 143	2 445
NO UNDESIRABLE NEIGHBORHOOD CONDITIONS	2 431	1 864	528	1 336	567
WITH UNDESIRABLE NEIGHBORHOOD CONDITIONS	7 364	5 490	1 695	3 796	1 873
HOUSEHOLD WOULD NOT LIKE TO MOVE	6 431	4 742	1 333	3 409	1 689
HOUSEHOLD WOULD LIKE TO MOVE[1]	906	730	355	375	176
BECAUSE OF AIRPLANE NOISE	88	81	46	36	7
BECAUSE OF STREET NOISE	362	297	135	162	65
BECAUSE OF HEAVY TRAFFIC	328	264	126	138	65
BECAUSE STREETS NEED REPAIR	137	104	51	53	33
BECAUSE OF ROADS IMPASSABLE	114	90	48	42	24
BECAUSE OF POOR STREET LIGHTING	69	48	22	25	21
BECAUSE OF CRIME	291	259	164	95	32
BECAUSE OF LITTER	197	166	91	75	31
BECAUSE OF ABANDONED BUILDINGS	53	51	42	9	2
BECAUSE OF DETERIORATING HOUSING	124	93	54	39	31
BECAUSE OF COMMERCIAL OR INDUSTRIAL BUSINESS	126	97	42	55	29
BECAUSE OF ODORS	149	124	59	65	24
NOT REPORTED	26	18	7	12	8
NOT REPORTED	23	18	7	12	4
RENTER OCCUPIED	6 690	5 730	3 624	2 106	960
NO UNDESIRABLE NEIGHBORHOOD CONDITIONS	1 461	1 244	724	520	217
WITH UNDESIRABLE NEIGHBORHOOD CONDITIONS	5 203	4 465	2 892	1 573	738
HOUSEHOLD WOULD NOT LIKE TO MOVE	4 042	3 407	2 094	1 313	635
HOUSEHOLD WOULD LIKE TO MOVE[1]	1 140	1 040	786	254	100
BECAUSE OF AIRPLANE NOISE	88	84	63	21	4
BECAUSE OF STREET NOISE	376	334	239	95	42
BECAUSE OF HEAVY TRAFFIC	316	282	188	93	34
BECAUSE STREETS NEED REPAIR	135	120	88	32	15
BECAUSE OF ROADS IMPASSABLE	81	79	58	21	2
BECAUSE OF POOR STREET LIGHTING	116	106	78	28	9
BECAUSE OF CRIME	617	582	494	88	35
BECAUSE OF LITTER	376	363	312	51	13
BECAUSE OF ABANDONED BUILDINGS	157	148	140	8	9
BECAUSE OF DETERIORATING HOUSING	227	202	175	27	25
BECAUSE OF COMMERCIAL OR INDUSTRIAL BUSINESS	101	92	64	28	9
BECAUSE OF ODORS	200	185	129	56	15
NOT REPORTED	21	18	12	6	3
NOT REPORTED	26	21	7	13	5

[1]FIGURES WILL NOT ADD TO TOTAL BECAUSE MORE THAN ONE UNDESIRABLE CONDITION WAS REPORTED FOR THE SAME UNIT.
[2]WISH TO MOVE ONLY RELATES TO RESPONDENTS' OPINION OF SPECIFIC NEIGHBORHOOD CONDITIONS.

TABLE B-4. SELECTED NEIGHBORHOOD CHARACTERISTICS: 1975--CONTINUED

(NUMBERS IN THOUSANDS. DATA BASED ON SAMPLE, SEE TEXT. FOR MINIMUM BASE FOR DERIVED FIGURES (PERCENT, MEDIAN, ETC.) AND MEANING OF SYMBOLS, SEE TEXT)

NORTHEAST	NORTHEAST REGION	INSIDE SMSA'S			OUTSIDE SMSA'S
		TOTAL	IN CENTRAL CITIES	NOT IN CENTRAL CITIES	
NEIGHBORHOOD SERVICES					
OWNER OCCUPIED	9 818	7 373	2 230	5 143	2 445
ADEQUATE NEIGHBORHOOD SERVICES	4 678	3 930	1 525	2 404	749
INADEQUATE NEIGHBORHOOD SERVICES[1]	5 111	3 420	695	2 726	1 691
PUBLIC TRANSPORTATION	4 001	2 526	295	2 231	1 475
SCHOOLS	327	247	105	143	79
SHOPPING	1 513	1 064	285	778	450
POLICE PROTECTION	684	438	204	234	246
FIRE PROTECTION	137	77	28	49	60
HOSPITALS OR HEALTH CLINICS	1 092	686	96	590	406
DON'T KNOW	5	5	3	2	-
NOT REPORTED	23	18	7	12	5
RENTER OCCUPIED	6 690	5 730	3 624	2 106	960
ADEQUATE NEIGHBORHOOD SERVICES	4 406	3 967	2 660	1 307	439
INADEQUATE NEIGHBORHOOD SERVICES[1]	2 249	1 735	949	786	514
PUBLIC TRANSPORTATION	1 168	741	215	527	427
SCHOOLS	217	193	141	51	24
SHOPPING	630	512	296	216	118
POLICE PROTECTION	617	548	452	96	69
FIRE PROTECTION	86	70	60	11	16
HOSPITALS OR HEALTH CLINICS	464	362	176	186	102
DON'T KNOW	9	9	6	3	-
NOT REPORTED	26	19	9	10	7
NEIGHBORHOOD SERVICES AND WISH TO MOVE[2]					
OWNER OCCUPIED	9 818	7 373	2 230	5 143	2 445
WITH INADEQUATE SERVICE	5 111	3 420	695	2 726	1 691
HOUSEHOLD WOULD LIKE TO MOVE[1]	417	310	126	185	106
BECAUSE OF PUBLIC TRANSPORTATION	201	145	38	106	56
BECAUSE OF SCHOOLS	77	62	30	32	15
BECAUSE OF SHOPPING	121	90	41	49	31
BECAUSE OF POLICE PROTECTION	120	91	59	31	30
BECAUSE OF FIRE PROTECTION	26	18	10	8	9
BECAUSE OF HOSPITALS OR HEALTH CLINICS	59	33	11	22	26
HOUSEHOLD WOULD NOT LIKE TO MOVE	4 543	2 980	550	2 430	1 564
NOT REPORTED	151	130	19	111	21
WITH ADEQUATE SERVICE	4 683	3 934	1 529	2 406	749
NOT REPORTED	23	18	7	12	5
RENTER OCCUPIED	6 690	5 730	3 624	2 106	960
WITH INADEQUATE SERVICE	2 249	1 735	949	786	514
HOUSEHOLD WOULD LIKE TO MOVE[1]	454	402	284	118	52
BECAUSE OF PUBLIC TRANSPORTATION	114	91	41	50	23
BECAUSE OF SCHOOLS	95	87	66	21	9
BECAUSE OF SHOPPING	101	86	62	24	14
BECAUSE OF POLICE PROTECTION	213	196	165	31	18
BECAUSE OF FIRE PROTECTION	28	28	21	6	-
BECAUSE OF HOSPITALS OR HEALTH CLINICS	55	52	39	13	3
HOUSEHOLD WOULD NOT LIKE TO MOVE	1 700	1 242	611	631	458
NOT REPORTED	95	91	54	37	5
WITH ADEQUATE SERVICE	4 415	3 976	2 666	1 309	439
NOT REPORTED	26	19	9	10	7
OVERALL OPINION OF NEIGHBORHOOD					
OWNER OCCUPIED	9 818	7 373	2 230	5 143	2 445
EXCELLENT	3 980	2 852	537	2 315	1 128
GOOD	4 590	3 523	1 164	2 358	1 068
FAIR	1 067	851	433	418	216
POOR	143	118	83	35	25
NOT REPORTED	38	29	11	17	9
HOUSEHOLD WOULD LIKE TO MOVE	906	730	355	375	176
EXCELLENT	83	66	14	51	17
GOOD	347	271	115	156	77
FAIR	378	314	170	144	64
POOR	93	75	53	23	18
NOT REPORTED	5	5	3	2	-
HOUSEHOLD WOULD NOT LIKE TO MOVE	8 862	6 606	1 862	4 744	2 256
EXCELLENT	3 892	2 784	523	2 261	1 108
GOOD	4 228	3 242	1 047	2 196	986
FAIR	681	530	259	272	150
POOR	49	42	30	12	7
NOT REPORTED	12	7	3	4	5
NOT REPORTED	49	36	13	23	12

[1]FIGURES WILL NOT ADD TO TOTAL BECAUSE MORE THAN ONE INADEQUATE SERVICE WAS REPORTED FOR THE SAME UNIT.
[2]WISH TO MOVE ONLY RELATES TO RESPONDENTS' OPINION OF SPECIFIC SERVICES.

TABLE B-4. SELECTED NEIGHBORHOOD CHARACTERISTICS: 1975--CONTINUED

(NUMBERS IN THOUSANDS. DATA BASED ON SAMPLE, SEE TEXT. FOR MINIMUM BASE FOR DERIVED FIGURES (PERCENT, MEDIAN, ETC.) AND MEANING OF SYMBOLS, SEE TEXT)

NORTHEAST	NORTHEAST REGION	INSIDE SMSA'S			OUTSIDE SMSA'S
		TOTAL	IN CENTRAL CITIES	NOT IN CENTRAL CITIES	
OVERALL OPINION OF NEIGHBORHOOD--CONTINUED					
RENTER OCCUPIED	6 690	5 730	3 624	2 106	960
EXCELLENT	1 333	1 063	463	600	269
GOOD	3 278	2 765	1 667	1 098	513
FAIR	1 690	1 537	1 189	348	152
POOR	360	342	295	48	18
NOT REPORTED	30	22	10	12	8
HOUSEHOLD WOULD LIKE TO MOVE	1 140	1 040	786	254	100
EXCELLENT	35	34	18	16	1
GOOD	279	240	145	95	39
FAIR	559	511	398	113	47
POOR	268	255	224	30	13
NOT REPORTED	-	-	-	-	-
HOUSEHOLD WOULD NOT LIKE TO MOVE	5 503	4 651	2 819	1 833	852
EXCELLENT	1 296	1 028	444	584	268
GOOD	2 987	2 514	1 517	997	473
FAIR	1 123	1 019	784	234	104
POOR	91	86	70	16	5
NOT REPORTED	7	4	3	1	2
NOT REPORTED	47	39	19	19	8

TABLE C-1. OCCUPANCY AND UTILIZATION CHARACTERISTICS AND SERVICES AVAILABLE: 1975

(NUMBERS IN THOUSANDS. DATA BASED ON SAMPLE, SEE TEXT. FOR MINIMUM BASE FOR DERIVED FIGURES (PERCENT, MEDIAN, ETC.) AND MEANING OF SYMBOLS, SEE TEXT)

NORTH CENTRAL	NORTH CENTRAL REGION	INSIDE SMSA'S			OUTSIDE SMSA'S
		TOTAL	IN CENTRAL CITIES	NOT IN CENTRAL CITIES	
ALL OCCUPIED HOUSING UNITS	19 393	12 802	5 720	7 082	6 592
TENURE AND RACE					
OWNER OCCUPIED	13 455	8 562	3 176	5 385	4 893
PERCENT OF ALL OCCUPIED	69.4	66.9	55.5	76.0	74.2
WHITE	12 690	7 863	2 632	5 232	4 827
BLACK	708	653	526	127	55
RENTER OCCUPIED	5 938	4 240	2 544	1 696	1 698
WHITE	5 065	3 418	1 828	1 590	1 647
BLACK	804	759	675	84	45
DURATION OF OCCUPANCY					
OWNER OCCUPIED	13 455	8 562	3 176	5 385	4 893
HOUSEHOLD HEAD LIVED HERE:					
LESS THAN 3 MONTHS	336	193	69	124	143
3 MONTHS OR LONGER	13 118	8 368	3 107	5 261	4 750
LIVED HERE LAST WINTER	12 502	7 988	2 979	5 009	4 514
RENTER OCCUPIED	5 938	4 240	2 544	1 696	1 698
HOUSEHOLD HEAD LIVED HERE:					
LESS THAN 3 MONTHS	903	621	356	264	283
3 MONTHS OR LONGER	5 035	3 619	2 187	1 432	1 416
LIVED HERE LAST WINTER	3 845	2 753	1 690	1 063	1 092
COMPLETE BATHROOMS					
OWNER OCCUPIED	13 455	8 562	3 176	5 385	4 893
1	7 542	4 450	1 912	2 538	3 092
1 AND ONE-HALF	3 071	2 154	739	1 415	917
2 OR MORE	2 607	1 875	486	1 389	732
ALSO USED BY ANOTHER HOUSEHOLD	10	8	7	1	1
NONE	225	74	33	41	151
RENTER OCCUPIED	5 938	4 240	2 544	1 696	1 698
1	5 063	3 636	2 255	1 381	1 427
1 AND ONE-HALF	374	277	111	166	97
2 OR MORE	261	199	92	107	62
ALSO USED BY ANOTHER HOUSEHOLD	115	70	57	12	45
NONE	126	59	28	30	67
COMPLETE KITCHEN FACILITIES					
OWNER OCCUPIED	13 455	8 562	3 176	5 385	4 893
FOR EXCLUSIVE USE OF HOUSEHOLD	13 350	8 535	3 171	5 363	4 815
ALSO USED BY ANOTHER HOUSEHOLD	1	1	1	-	-
NO COMPLETE KITCHEN FACILITIES	104	26	4	22	78
RENTER OCCUPIED	5 938	4 240	2 544	1 696	1 698
FOR EXCLUSIVE USE OF HOUSEHOLD	5 763	4 141	2 465	1 676	1 622
ALSO USED BY ANOTHER HOUSEHOLD	15	14	14	-	1
NO COMPLETE KITCHEN FACILITIES	160	85	65	20	76
CONDITION OF KITCHEN FACILITIES					
OWNER OCCUPIED	13 455	8 562	3 176	5 385	4 893
WITH COMPLETE KITCHEN FACILITIES	13 351	8 536	3 173	5 363	4 815
ALL USABLE	13 282	8 488	3 153	5 334	4 794
1 OR MORE NOT USABLE[1]	34	20	9	11	14
KITCHEN SINK	12	7	2	5	5
REFRIGERATOR	5	4	3	1	1
RANGE OR COOKSTOVE	10	5	3	2	5
NOT REPORTED	8	5	2	3	4
NOT REPORTED	35	28	10	18	7
LACKING COMPLETE KITCHEN FACILITIES	104	26	4	22	78
RENTER OCCUPIED	5 938	4 240	2 544	1 696	1 698
WITH COMPLETE KITCHEN FACILITIES	5 778	4 155	2 479	1 676	1 623
ALL USABLE	5 708	4 105	2 445	1 660	1 603
1 OR MORE NOT USABLE[1]	52	38	27	11	14
KITCHEN SINK	15	12	9	3	4
REFRIGERATOR	7	5	5	-	2
RANGE OR COOKSTOVE	19	12	8	4	7
NOT REPORTED	14	13	9	4	1
NOT REPORTED	19	13	7	6	6
LACKING COMPLETE KITCHEN FACILITIES	160	85	65	20	76

[1]FIGURES WILL NOT ADD TO TOTAL BECAUSE MORE THAN ONE KITCHEN FACILITY WAS REPORTED AS NOT USABLE FOR THE SAME UNIT.

TABLE C-1. OCCUPANCY AND UTILIZATION CHARACTERISTICS AND SERVICES AVAILABLE: 1975--CONTINUED

(NUMBERS IN THOUSANDS. DATA BASED ON SAMPLE, SEE TEXT. FOR MINIMUM BASE FOR DERIVED FIGURES (PERCENT, MEDIAN, ETC.) AND MEANING OF SYMBOLS, SEE TEXT)

NORTH CENTRAL	NORTH CENTRAL REGION	INSIDE SMSA'S			OUTSIDE SMSA'S
		TOTAL	IN CENTRAL CITIES	NOT IN CENTRAL CITIES	
ALL OCCUPIED HOUSING UNITS--CONTINUED					
TYPE OF HOUSEHOLD					
OWNER OCCUPIED	13 455	8 562	3 176	5 385	4 893
2-OR-MORE-PERSON HOUSEHOLDS	11 654	7 534	2 658	4 876	4 120
HUSBAND-WIFE[1]	10 421	6 684	2 237	4 446	3 737
WITH 1 OR MORE SUBFAMILIES	73	48	21	27	25
WITH OTHER RELATIVES OR NONRELATIVES	646	482	215	267	164
WITH OWN CHILDREN UNDER 18 YEARS	5 726	3 767	1 090	2 676	1 959
OTHER MALE HEAD[1]	320	205	92	113	116
WITH 1 OR MORE SUBFAMILIES	22	13	8	5	9
WITH OTHER RELATIVES OR NONRELATIVES	214	142	74	68	72
WITH OWN CHILDREN UNDER 18 YEARS	79	50	11	39	29
FEMALE HEAD[1]	913	645	329	317	268
WITH 1 OR MORE SUBFAMILIES	61	44	21	23	17
WITH OTHER RELATIVES OR NONRELATIVES	379	264	143	121	115
WITH OWN CHILDREN UNDER 18 YEARS	378	279	145	134	99
1-PERSON HOUSEHOLDS	1 801	1 028	518	509	773
RENTER OCCUPIED	5 938	4 240	2 544	1 696	1 698
2-OR-MORE-PERSON HOUSEHOLDS	3 897	2 747	1 524	1 223	1 150
HUSBAND-WIFE[1]	2 658	1 770	881	890	888
WITH 1 OR MORE SUBFAMILIES	12	7	3	3	5
WITH OTHER RELATIVES OR NONRELATIVES	142	99	61	38	43
WITH OWN CHILDREN UNDER 18 YEARS	1 374	876	432	444	499
OTHER MALE HEAD[1]	318	222	130	92	96
WITH 1 OR MORE SUBFAMILIES	8	6	1	5	1
WITH OTHER RELATIVES OR NONRELATIVES	277	195	114	82	82
WITH OWN CHILDREN UNDER 18 YEARS	42	31	19	11	11
FEMALE HEAD[1]	922	755	514	241	167
WITH 1 OR MORE SUBFAMILIES	12	7	6	1	4
WITH OTHER RELATIVES OR NONRELATIVES	325	260	185	75	66
WITH OWN CHILDREN UNDER 18 YEARS	572	475	319	156	97
1-PERSON HOUSEHOLDS	2 041	1 493	1 020	473	548
BEDROOMS					
OWNER OCCUPIED	13 455	8 562	3 176	5 385	4 893
NONE AND 1	492	284	151	133	208
2 OR MORE	12 963	8 277	3 025	5 252	4 686
NONE LACKING PRIVACY	12 002	7 805	2 847	4 958	4 197
1 OR MORE LACKING PRIVACY	912	436	161	275	476
PRIVACY NOT REPORTED	49	36	18	18	13
3-OR-MORE-PERSON HOUSEHOLDS	7 510	5 030	1 601	3 430	2 479
NO BEDROOMS USED BY 3 PERSONS OR MORE	6 906	4 648	1 458	3 190	2 258
BEDROOMS USED BY 3 PERSONS OR MORE	464	298	116	181	166
1	426	275	111	164	151
2 OR MORE	38	23	5	17	15
BEDROOMS USED BY PERSONS 13 YEARS OF AGE OR OLDER	308	207	69	138	101
NO BEDROOMS USED BY PERSONS 13 YEARS OF AGE OR OLDER	128	78	41	37	51
NOT REPORTED	28	13	7	7	14
NO BEDROOMS	4	1	-	1	3
NOT REPORTED	136	84	26	57	52
1- AND 2-PERSON HOUSEHOLDS	5 945	3 531	1 576	1 956	2 414
RENTER OCCUPIED	5 938	4 240	2 544	1 696	1 698
NONE AND 1	2 195	1 685	1 142	543	510
2 OR MORE	3 743	2 555	1 402	1 153	1 189
NONE LACKING PRIVACY	3 355	2 341	1 286	1 055	1 014
1 OR MORE LACKING PRIVACY	378	206	110	96	173
PRIVACY NOT REPORTED	10	8	6	2	2
3-OR-MORE-PERSON HOUSEHOLDS	2 061	1 418	798	619	644
NO BEDROOMS USED BY 3 PERSONS OR MORE	1 688	1 155	630	525	534
BEDROOMS USED BY 3 PERSONS OR MORE	323	229	150	79	93
1	289	202	135	67	87
2 OR MORE	34	27	15	12	7
BEDROOMS USED BY PERSONS 13 YEARS OF AGE OR OLDER	159	107	73	34	52
NO BEDROOMS USED BY PERSONS 13 YEARS OF AGE OR OLDER	94	67	37	30	27
NOT REPORTED	69	56	41	15	14
NO BEDROOMS	5	3	3	-	2
NOT REPORTED	45	31	16	15	14
1- AND 2-PERSON HOUSEHOLDS	3 877	2 822	1 745	1 077	1 055

[1]FIGURES MAY NOT ADD TO TOTAL BECAUSE HOUSEHOLD MEMBERS MAY BE INCLUDED IN MORE THAN ONE GROUP.

TABLE C-1. OCCUPANCY AND UTILIZATION CHARACTERISTICS AND SERVICES AVAILABLE: 1975--CONTINUED

(NUMBERS IN THOUSANDS. DATA BASED ON SAMPLE, SEE TEXT. FOR MINIMUM BASE FOR DERIVED FIGURES (PERCENT, MEDIAN, ETC.) AND MEANING OF SYMBOLS, SEE TEXT)

NORTH CENTRAL	NORTH CENTRAL REGION	INSIDE SMSA'S			OUTSIDE SMSA'S
		TOTAL	IN CENTRAL CITIES	NOT IN CENTRAL CITIES	
ALL OCCUPIED HOUSING UNITS--CONTINUED					
PLUMBING FACILITIES BY PERSONS PER ROOM					
OWNER OCCUPIED	13 455	8 562	3 176	5 385	4 893
WITH ALL PLUMBING FACILITIES	13 250	8 499	3 153	5 346	4 750
1.00 OR LESS	12 732	8 148	3 024	5 123	4 585
1.01 TO 1.50	461	319	119	201	142
1.51 OR MORE	57	32	10	23	24
LACKING SOME OR ALL PLUMBING FACILITIES	205	62	23	39	143
1.00 OR LESS	192	59	23	36	132
1.01 TO 1.50	6	2	-	2	4
1.51 OR MORE	7	1	-	1	7
RENTER OCCUPIED	5 938	4 240	2 544	1 696	1 698
WITH ALL PLUMBING FACILITIES	5 724	4 135	2 472	1 663	1 589
1.00 OR LESS	5 501	3 974	2 354	1 620	1 527
1.01 TO 1.50	188	132	97	35	57
1.51 OR MORE	35	29	21	8	6
LACKING SOME OR ALL PLUMBING FACILITIES	214	105	72	34	109
1.00 OR LESS	189	95	65	30	94
1.01 TO 1.50	11	4	2	2	8
1.51 OR MORE	14	7	5	2	7
GARBAGE COLLECTION SERVICE					
OWNER OCCUPIED	13 455	8 562	3 176	5 385	4 893
WITH SERVICE	10 989	7 846	3 039	4 808	3 143
LESS THAN ONCE A WEEK	190	92	28	64	98
ONCE A WEEK	8 623	6 401	2 595	3 806	2 222
TWICE A WEEK OR MORE	1 876	1 183	357	826	693
DON'T KNOW	290	164	57	107	126
NOT REPORTED	10	6	2	4	4
NO SERVICE	2 424	685	121	564	1 739
METHOD OF DISPOSAL:					
INCINERATOR, TRASH CHUTE, OR COMPACTOR	350	72	15	56	278
GARBAGE DISPOSAL	292	192	75	117	101
OTHER MEANS	1 698	397	27	370	1 301
NOT REPORTED	83	25	3	21	59
DON'T KNOW	16	12	8	3	5
NOT REPORTED	26	19	8	10	7
RENTER OCCUPIED	5 938	4 240	2 544	1 696	1 698
WITH SERVICE	5 121	3 838	2 359	1 480	1 283
LESS THAN ONCE A WEEK	51	28	18	10	22
ONCE A WEEK	3 041	2 274	1 420	853	768
TWICE A WEEK OR MORE	1 556	1 144	661	483	412
DON'T KNOW	471	390	257	133	80
NOT REPORTED	2	1	1	-	1
NO SERVICE	747	338	128	210	408
METHOD OF DISPOSAL:					
INCINERATOR, TRASH CHUTE, OR COMPACTOR	230	153	62	91	78
GARBAGE DISPOSAL	79	71	40	30	9
OTHER MEANS	422	109	24	85	313
NOT REPORTED	15	6	1	4	9
DON'T KNOW	60	57	51	6	4
NOT REPORTED	10	7	6	1	4
EXTERMINATOR SERVICE					
OWNER OCCUPIED	13 455	8 562	3 176	5 385	4 893
OCCUPIED 3 MONTHS OR LONGER	13 118	8 368	3 107	5 261	4 750
NO SIGNS OF MICE OR RATS	11 708	7 748	2 888	4 859	3 961
WITH SIGNS OF MICE OR RATS	1 332	571	197	374	761
REGULAR EXTERMINATION SERVICE	65	41	18	23	24
IRREGULAR EXTERMINATION SERVICE	159	93	47	46	66
NO EXTERMINATION SERVICE	1 071	416	129	288	655
NOT REPORTED	38	21	3	18	17
NOT REPORTED	78	50	21	28	28
OCCUPIED LESS THAN 3 MONTHS	336	193	69	124	143
RENTER OCCUPIED	5 938	4 240	2 544	1 696	1 698
OCCUPIED 3 MONTHS OR LONGER	5 035	3 619	2 187	1 432	1 416
NO SIGNS OF MICE OR RATS	4 318	3 172	1 882	1 290	1 146
WITH SIGNS OF MICE OR RATS	643	386	262	123	257
REGULAR EXTERMINATION SERVICE	72	61	54	7	12
IRREGULAR EXTERMINATION SERVICE	118	96	83	13	22
NO EXTERMINATION SERVICE	440	219	120	99	221
NOT REPORTED	12	10	6	4	2
NOT REPORTED	74	62	43	19	12
OCCUPIED LESS THAN 3 MONTHS	903	621	356	264	283

C

TABLE C-2. SELECTED STRUCTURAL CHARACTERISTICS BY DEFICIENCIES: 1975

(NUMBERS IN THOUSANDS. DATA BASED ON SAMPLE, SEE TEXT. FOR MINIMUM BASE FOR DERIVED FIGURES (PERCENT, MEDIAN, ETC.) AND MEANING OF SYMBOLS, SEE TEXT)

NORTH CENTRAL	NORTH CENTRAL REGION	INSIDE SMSA'S			OUTSIDE SMSA'S
		TOTAL	IN CENTRAL CITIES	NOT IN CENTRAL CITIES	
2 OR MORE UNITS IN STRUCTURE	4 668	3 868	2 562	1 306	800
COMMON STAIRWAYS					
OWNER OCCUPIED	746	645	459	187	100
WITH COMMON STAIRWAYS	536	467	345	122	69
NO LOOSE STEPS	474	418	313	104	56
RAILINGS NOT LOOSE	398	347	257	90	51
RAILINGS LOOSE	28	26	21	5	1
NO RAILINGS	37	34	27	7	3
RAILINGS NOT REPORTED	11	10	8	3	1
LOOSE STEPS	12	10	10	-	1
RAILINGS NOT LOOSE	8	7	7	-	1
RAILINGS LOOSE	-	-	-	-	-
NO RAILINGS	2	2	2	-	-
RAILINGS NOT REPORTED	2	2	2	-	-
STEPS NOT REPORTED	50	39	21	18	12
NO COMMON STAIRWAYS	210	179	114	64	31
RENTER OCCUPIED	3 922	3 223	2 104	1 119	699
WITH COMMON STAIRWAYS	3 173	2 655	1 740	915	518
NO LOOSE STEPS	2 857	2 389	1 571	818	468
RAILINGS NOT LOOSE	2 542	2 124	1 359	765	418
RAILINGS LOOSE	146	131	109	22	15
NO RAILINGS	112	89	65	24	23
RAILINGS NOT REPORTED	57	45	37	7	12
LOOSE STEPS	165	139	98	41	26
RAILINGS NOT LOOSE	113	99	67	32	14
RAILINGS LOOSE	42	32	28	4	10
NO RAILINGS	8	7	3	4	1
RAILINGS NOT REPORTED	2	1	-	1	1
STEPS NOT REPORTED	151	127	71	56	24
NO COMMON STAIRWAYS	749	567	363	204	181
LIGHT FIXTURES IN PUBLIC HALLS					
OWNER OCCUPIED	746	645	459	187	100
WITH PUBLIC HALLS	408	365	279	87	43
WITH LIGHT FIXTURES	395	354	272	82	41
ALL WORKING	383	345	264	80	38
SOME WORKING	5	5	3	2	-
NONE WORKING	-	-	-	-	-
NOT REPORTED	8	5	5	-	3
NO LIGHT FIXTURES	13	11	7	5	2
NO PUBLIC HALLS	291	244	159	85	47
NOT REPORTED	46	36	21	16	10
RENTER OCCUPIED	3 922	3 223	2 104	1 119	699
WITH PUBLIC HALLS	2 811	2 356	1 525	831	455
WITH LIGHT FIXTURES	2 729	2 302	1 486	816	427
ALL WORKING	2 522	2 108	1 355	753	414
SOME WORKING	157	149	105	44	8
NONE WORKING	9	6	3	3	3
NOT REPORTED	41	39	22	17	2
NO LIGHT FIXTURES	82	54	39	15	28
NO PUBLIC HALLS	977	750	510	240	227
NOT REPORTED	134	117	68	48	18
STORIES BETWEEN MAIN AND APARTMENT ENTRANCES					
NONE (ON SAME FLOOR)	1 500	1 208	816	392	292
1 (UP OR DOWN)	1 939	1 564	947	616	376
2 OR MORE (UP OR DOWN)	1 229	1 097	799	298	132
1-UNIT STRUCTURES INCLUDING MOBILE HOMES OR TRAILERS	14 725	8 934	3 158	5 776	5 792

TABLE C-2. SELECTED STRUCTURAL CHARACTERISTICS BY DEFICIENCIES: 1975--CONTINUED

(NUMBERS IN THOUSANDS. DATA BASED ON SAMPLE, SEE TEXT. FOR MINIMUM BASE FOR DERIVED FIGURES (PERCENT, MEDIAN, ETC.) AND MEANING OF SYMBOLS, SEE TEXT)

NORTH CENTRAL	NORTH CENTRAL REGION	INSIDE SMSA'S			OUTSIDE SMSA'S
		TOTAL	IN CENTRAL CITIES	NOT IN CENTRAL CITIES	
ALL OCCUPIED HOUSING UNITS	19 393	12 802	5 720	7 082	6 592
ELECTRIC WIRING					
OWNER OCCUPIED	13 455	8 562	3 176	5 385	4 893
ALL WIRING CONCEALED IN WALLS OR METAL COVERING	13 267	8 461	3 141	5 320	4 805
SOME OR ALL WIRING EXPOSED	152	70	25	44	82
NOT REPORTED	36	31	10	21	6
RENTER OCCUPIED	5 938	4 240	2 544	1 696	1 698
ALL WIRING CONCEALED IN WALLS OR METAL COVERING	5 799	4 160	2 493	1 666	1 639
SOME OR ALL WIRING EXPOSED	131	76	47	29	55
NOT REPORTED	8	5	3	1	4
ELECTRIC WALL OUTLETS					
OWNER OCCUPIED	13 455	8 562	3 176	5 385	4 893
WITH WORKING OUTLETS IN EACH ROOM	13 033	8 389	3 098	5 291	4 643
LACKING WORKING OUTLETS IN SOME OR ALL ROOMS	383	140	64	77	243
NOT REPORTED	39	32	14	17	7
RENTER OCCUPIED	5 938	4 240	2 544	1 696	1 698
WITH WORKING OUTLETS IN EACH ROOM	5 676	4 100	2 452	1 647	1 576
LACKING WORKING OUTLETS IN SOME OR ALL ROOMS	258	139	91	48	119
NOT REPORTED	4	1	-	1	3
BASEMENT					
OWNER OCCUPIED	13 455	8 562	3 176	5 385	4 893
WITH BASEMENT	9 859	6 723	2 715	4 009	3 136
NO SIGNS OF WATER LEAKAGE	7 043	4 977	2 034	2 943	2 066
WITH SIGNS OF WATER LEAKAGE	2 730	1 685	645	1 040	1 045
DON'T KNOW	54	38	26	12	16
NOT REPORTED	33	23	10	14	9
NO BASEMENT	3 596	1 838	461	1 377	1 758
RENTER OCCUPIED	5 938	4 240	2 544	1 696	1 698
WITH BASEMENT	3 935	2 971	2 011	960	964
NO SIGNS OF WATER LEAKAGE	2 383	1 847	1 248	599	535
WITH SIGNS OF WATER LEAKAGE	839	566	301	265	273
DON'T KNOW	692	540	447	93	152
NOT REPORTED	21	18	14	4	4
NO BASEMENT	2 004	1 269	533	736	735
ROOF					
OWNER OCCUPIED	13 455	8 562	3 176	5 385	4 893
NO SIGNS OF WATER LEAKAGE	12 796	8 170	3 020	5 150	4 626
WITH SIGNS OF WATER LEAKAGE	577	326	116	211	250
DON'T KNOW	55	49	34	14	6
NOT REPORTED	27	16	6	10	10
RENTER OCCUPIED	5 938	4 240	2 544	1 696	1 698
NO SIGNS OF WATER LEAKAGE	4 926	3 440	1 990	1 450	1 486
WITH SIGNS OF WATER LEAKAGE	449	273	161	112	177
DON'T KNOW	547	513	386	127	34
NOT REPORTED	16	14	6	8	2
INTERIOR CEILINGS AND WALLS					
OWNER OCCUPIED	13 455	8 562	3 176	5 385	4 893
OPEN CRACKS OR HOLES:					
NO OPEN CRACKS OR HOLES	13 102	8 335	3 073	5 262	4 767
WITH OPEN CRACKS OR HOLES	325	209	94	115	116
NOT REPORTED	28	18	9	8	10
BROKEN PLASTER:					
NO BROKEN PLASTER	13 144	8 384	3 103	5 281	4 760
WITH BROKEN PLASTER	291	167	67	100	124
NOT REPORTED	19	11	6	4	8
PEELING PAINT:					
NO PEELING PAINT	13 146	8 369	3 084	5 285	4 777
WITH PEELING PAINT	280	171	83	89	108
NOT REPORTED	30	21	10	11	9

TABLE C-2. SELECTED STRUCTURAL CHARACTERISTICS BY DEFICIENCIES: 1975--CONTINUED

(NUMBERS IN THOUSANDS. DATA BASED ON SAMPLE, SEE TEXT. FOR MINIMUM BASE FOR DERIVED FIGURES (PERCENT, MEDIAN, ETC.) AND MEANING OF SYMBOLS, SEE TEXT)

NORTH CENTRAL	NORTH CENTRAL REGION	INSIDE SMSA'S			OUTSIDE SMSA'S
		TOTAL	IN CENTRAL CITIES	NOT IN CENTRAL CITIES	
ALL OCCUPIED HOUSING UNITS--CONTINUED					
INTERIOR CEILINGS AND WALLS--CONTINUED					
RENTER OCCUPIED	5 938	4 240	2 544	1 696	1 698
OPEN CRACKS OR HOLES:					
NO OPEN CRACKS OR HOLES	5 466	3 893	2 310	1 583	1 574
WITH OPEN CRACKS OR HOLES	463	342	231	110	122
NOT REPORTED	9	6	3	3	3
BROKEN PLASTER:					
NO BROKEN PLASTER	5 577	3 959	2 355	1 604	1 618
WITH BROKEN PLASTER	350	272	185	88	78
NOT REPORTED	12	9	4	4	3
PEELING PAINT:					
NO PEELING PAINT	5 522	3 919	2 332	1 587	1 603
WITH PEELING PAINT	405	314	207	107	91
NOT REPORTED	11	7	5	2	4
INTERIOR FLOORS					
OWNER OCCUPIED	13 455	8 562	3 176	5 385	4 893
NO HOLES IN FLOOR	13 307	8 459	3 130	5 328	4 848
WITH HOLES IN FLOOR	62	42	16	26	20
NOT REPORTED	86	61	30	31	25
RENTER OCCUPIED	5 938	4 240	2 544	1 696	1 698
NO HOLES IN FLOOR	5 754	4 111	2 450	1 661	1 643
WITH HOLES IN FLOOR	144	106	81	25	39
NOT REPORTED	40	24	13	10	16
SELECTED STRUCTURAL DEFICIENCIES AND WISH TO MOVE					
OWNER OCCUPIED	13 455	8 562	3 176	5 385	4 893
WITH STRUCTURAL DEFICIENCIES	3 369	2 056	781	1 275	1 313
HOUSEHOLD WOULD LIKE TO MOVE[1]	110	80	43	37	30
UNITS WITH SIGNS OF WATER LEAKAGE IN BASEMENT	87	67	37	31	20
UNITS WITH SIGNS OF WATER LEAKAGE IN ROOF	46	33	20	13	13
UNITS WITH OPEN CRACKS OR HOLES IN INTERIOR CEILINGS AND WALLS	32	24	14	9	8
UNITS WITH HOLES IN FLOOR	10	7	3	4	3
UNITS WITH BROKEN PLASTER ON INTERIOR CEILINGS AND WALLS	14	9	5	4	5
UNITS WITH PEELING PAINT ON INTERIOR CEILINGS AND WALLS	24	16	13	3	8
UNITS WITH 2 OR MORE STRUCTURAL DEFICIENCIES	56	41	27	14	15
HOUSEHOLD WOULD NOT LIKE TO MOVE	2 953	1 796	679	1 117	1 157
NOT REPORTED	305	179	59	120	126
NO STRUCTURAL DEFICIENCIES	10 075	6 498	2 390	4 108	3 577
NOT REPORTED	11	8	5	3	3
RENTER OCCUPIED	5 938	4 240	2 544	1 696	1 698
WITH STRUCTURAL DEFICIENCIES	1 633	1 146	694	452	487
HOUSEHOLD WOULD LIKE TO MOVE[1]	236	183	135	48	54
UNITS WITH SIGNS OF WATER LEAKAGE IN BASEMENT	91	65	48	16	27
UNITS WITH SIGNS OF WATER LEAKAGE IN ROOF	98	68	43	25	30
UNITS WITH OPEN CRACKS OR HOLES IN INTERIOR CEILINGS AND WALLS	138	106	77	28	32
UNITS WITH HOLES IN FLOOR	60	50	40	10	10
UNITS WITH BROKEN PLASTER ON INTERIOR CEILINGS AND WALLS	114	97	66	31	17
UNITS WITH PEELING PAINT ON INTERIOR CEILINGS AND WALLS	129	101	73	27	28
UNITS WITH 2 OR MORE STRUCTURAL DEFICIENCIES	179	139	102	37	40
HOUSEHOLD WOULD NOT LIKE TO MOVE	1 270	876	509	367	394
NOT REPORTED	127	88	51	37	39
NO STRUCTURAL DEFICIENCIES	4 301	3 091	1 848	1 242	1 211
NOT REPORTED	4	3	1	2	1

[1]FIGURES WILL NOT ADD TO TOTAL BECAUSE MORE THAN ONE STRUCTURAL DEFICIENCY WAS REPORTED FOR THE SAME UNIT.

TABLE C-2. SELECTED STRUCTURAL CHARACTERISTICS BY DEFICIENCIES: 1975--CONTINUED

(NUMBERS IN THOUSANDS. DATA BASED ON SAMPLE; SEE TEXT. FOR MINIMUM BASE FOR DERIVED FIGURES (PERCENT, MEDIAN, ETC.) AND MEANING OF SYMBOLS, SEE TEXT)

NORTH CENTRAL	NORTH CENTRAL REGION	INSIDE SMSA'S			OUTSIDE SMSA'S
		TOTAL	IN CENTRAL CITIES	NOT IN CENTRAL CITIES	
ALL OCCUPIED HOUSING UNITS--CONTINUED					
OVERALL OPINION OF STRUCTURE					
OWNER OCCUPIED	13 455	8 562	3 176	5 385	4 893
EXCELLENT	5 759	3 822	1 238	2 584	1 937
GOOD	6 289	3 913	1 541	2 372	2 376
FAIR	1 257	734	349	385	523
POOR	88	50	29	21	38
NOT REPORTED	62	42	19	23	20
RENTER OCCUPIED	5 938	4 240	2 544	1 696	1 698
EXCELLENT	1 259	914	493	421	345
GOOD	2 945	2 059	1 224	835	886
FAIR	1 394	996	635	362	397
POOR	308	245	170	75	63
NOT REPORTED	33	26	23	3	7

TABLE C-3. FAILURES IN PLUMBING FACILITIES AND EQUIPMENT: 1975

(NUMBERS IN THOUSANDS. DATA BASED ON SAMPLE, SEE TEXT. FOR MINIMUM BASE FOR DERIVED FIGURES (PERCENT, MEDIAN, ETC.) AND MEANING OF SYMBOLS, SEE TEXT)

NORTH CENTRAL	NORTH CENTRAL REGION	INSIDE SMSA'S			OUTSIDE SMSA'S
		TOTAL	IN CENTRAL CITIES	NOT IN CENTRAL CITIES	
UNITS OCCUPIED 3 MONTHS OR LONGER	18 153	11 988	5 294	6 693	6 166
WATER SUPPLY					
OWNER OCCUPIED					
WITH PIPED WATER INSIDE STRUCTURE	13 118	8 368	3 107	5 261	4 750
NO BREAKDOWNS	13 038	8 349	3 103	5 246	4 689
WITH BREAKDOWNS	12 733	8 195	3 060	5 135	4 538
UNUSABLE 6 CONSECUTIVE HOURS OR LONGER:	244	112	30	81	132
1 TIME	213	101	29	72	112
2 TIMES	14	6	2	5	8
3 TIMES OR MORE	15	4	-	4	11
NOT REPORTED	1	1	-	1	1
DON'T KNOW	9	6	-	6	4
NOT REPORTED	52	37	13	24	14
REASON FOR BREAKDOWN:					
PROBLEMS INSIDE BUILDING	52	33	8	25	19
PROBLEMS OUTSIDE BUILDING	183	73	21	52	110
NOT REPORTED	9	6	2	5	3
NO PIPED WATER INSIDE STRUCTURE	81	19	4	15	62
RENTER OCCUPIED					
WITH PIPED WATER INSIDE STRUCTURE	5 035	3 619	2 187	1 432	1 416
NO BREAKDOWNS	4 994	3 612	2 187	1 424	1 382
WITH BREAKDOWNS	4 831	3 493	2 117	1 376	1 338
UNUSABLE 6 CONSECUTIVE HOURS OR LONGER:	110	74	46	28	36
1 TIME	77	51	32	19	26
2 TIMES	17	11	7	4	6
3 TIMES OR MORE	15	11	6	5	4
NOT REPORTED	1	-	-	-	1
DON'T KNOW	8	4	2	2	4
NOT REPORTED	45	41	23	18	4
REASON FOR BREAKDOWN:					
PROBLEMS INSIDE BUILDING	46	38	25	13	7
PROBLEMS OUTSIDE BUILDING	53	26	15	11	26
NOT REPORTED	11	9	6	3	2
NO PIPED WATER INSIDE STRUCTURE	41	7	-	7	34
SEWAGE DISPOSAL					
OWNER OCCUPIED					
WITH PUBLIC SEWER, SEPTIC TANK, OR CESSPOOL	13 118	8 368	3 107	5 261	4 750
NO BREAKDOWNS	12 984	8 337	3 103	5 233	4 647
WITH BREAKDOWNS	12 717	8 173	3 047	5 126	4 544
UNUSABLE 6 CONSECUTIVE HOURS OR LONGER:	135	95	33	62	40
1 TIME	97	69	17	52	28
2 TIMES	18	11	8	4	6
3 TIMES OR MORE	17	12	7	6	5
NOT REPORTED	3	2	2	-	1
DON'T KNOW	8	5	3	1	4
NOT REPORTED	124	64	20	45	59
WITH CHEMICAL TOILET, PRIVY, OR OTHER MEANS	134	31	4	28	103
RENTER OCCUPIED					
WITH PUBLIC SEWER, SEPTIC TANK, OR CESSPOOL	5 035	3 619	2 187	1 432	1 416
NO BREAKDOWNS	4 971	3 604	2 186	1 418	1 367
WITH BREAKDOWNS	4 852	3 521	2 148	1 373	1 330
UNUSABLE 6 CONSECUTIVE HOURS OR LONGER:	57	31	12	19	25
1 TIME	40	19	6	13	21
2 TIMES	8	6	4	1	2
3 TIMES OR MORE	3	2	-	2	1
NOT REPORTED	5	5	1	3	1
DON'T KNOW	5	5	-	5	-
NOT REPORTED	57	46	26	20	11
WITH CHEMICAL TOILET, PRIVY, OR OTHER MEANS	64	16	1	14	48

TABLE C-3. FAILURES IN PLUMBING FACILITIES AND EQUIPMENT: 1975--CONTINUED

(NUMBERS IN THOUSANDS. DATA BASED ON SAMPLE, SEE TEXT. FOR MINIMUM BASE FOR DERIVED FIGURES (PERCENT, MEDIAN, ETC.) AND MEANING OF SYMBOLS, SEE TEXT)

NORTH CENTRAL	NORTH CENTRAL REGION	INSIDE SMSA'S			OUTSIDE SMSA'S
		TOTAL	IN CENTRAL CITIES	NOT IN CENTRAL CITIES	
UNITS OCCUPIED 3 MONTHS OR LONGER--CONTINUED					
TYPE OF SEWAGE DISPOSAL					
OWNER OCCUPIED	13 118	8 368	3 107	5 261	4 750
WITH PUBLIC SEWER	9 229	6 808	2 985	3 822	2 421
1 OR MORE BREAKDOWNS	96	81	30	51	16
WITH SEPTIC TANK OR CESSPOOL	3 756	1 529	118	1 411	2 226
1 OR MORE BREAKDOWNS	39	14	3	11	25
RENTER OCCUPIED	5 035	3 619	2 187	1 432	1 416
WITH PUBLIC SEWER	4 304	3 383	2 171	1 212	921
1 OR MORE BREAKDOWNS	38	27	12	15	10
WITH SEPTIC TANK OR CESSPOOL	666	220	15	206	446
1 OR MORE BREAKDOWNS	19	4	-	4	15
FLUSH TOILET					
OWNER OCCUPIED	13 118	8 368	3 107	5 261	4 750
WITH ALL PLUMBING FACILITIES	12 918	8 307	3 084	5 223	4 612
WITH ONLY ONE FLUSH TOILET	7 562	4 488	1 930	2 558	3 074
NO BREAKDOWNS IN FLUSH TOILET	7 370	4 383	1 895	2 488	2 987
WITH BREAKDOWNS IN FLUSH TOILET	138	72	21	52	66
UNUSABLE 6 CONSECUTIVE HOURS OR LONGER:					
1 TIME	112	56	16	40	56
2 TIMES	15	9	3	6	6
3 TIMES	2	-	-	-	2
4 TIMES OR MORE	9	7	2	6	2
NOT REPORTED	-	-	-	-	-
NOT REPORTED	54	32	14	18	21
REASON FOR BREAKDOWN:					
PROBLEMS INSIDE BUILDING	68	42	16	26	26
PROBLEMS OUTSIDE BUILDING	63	25	5	20	38
NOT REPORTED	7	5	-	5	1
LACKING SOME OR ALL PLUMBING FACILITIES	200	62	23	38	139
RENTER OCCUPIED	5 035	3 619	2 187	1 432	1 416
WITH ALL PLUMBING FACILITIES	4 852	3 533	2 130	1 403	1 319
WITH ONLY ONE FLUSH TOILET	4 360	3 161	1 975	1 186	1 199
NO BREAKDOWNS IN FLUSH TOILET	4 198	3 047	1 910	1 137	1 151
WITH BREAKDOWNS IN FLUSH TOILET	124	84	52	33	40
UNUSABLE 6 CONSECUTIVE HOURS OR LONGER:					
1 TIME	89	54	37	17	34
2 TIMES	14	12	6	6	2
3 TIMES	10	9	4	5	1
4 TIMES OR MORE	11	9	4	4	2
NOT REPORTED	-	-	-	-	-
NOT REPORTED	38	30	13	16	8
REASON FOR BREAKDOWN:					
PROBLEMS INSIDE BUILDING	90	69	46	24	21
PROBLEMS OUTSIDE BUILDING	30	11	3	8	20
NOT REPORTED	4	4	3	1	-
LACKING SOME OR ALL PLUMBING FACILITIES	183	86	57	29	97
ELECTRIC FUSE BLOWOUTS					
OWNER OCCUPIED	13 118	8 368	3 107	5 261	4 750
NO FUSE OR SWITCH BLOWOUTS	11 055	6 978	2 598	4 379	4 078
WITH FUSE OR SWITCH BLOWOUTS	1 944	1 316	475	841	628
1 TIME	1 148	782	288	494	366
2 TIMES	426	286	100	186	140
3 TIMES OR MORE	354	237	84	153	117
NOT REPORTED	15	11	3	8	4
DON'T KNOW	71	48	21	27	23
NOT REPORTED	48	26	12	14	22
RENTER OCCUPIED	5 035	3 619	2 187	1 432	1 416
NO FUSE OR SWITCH BLOWOUTS	4 293	3 110	1 889	1 221	1 182
WITH FUSE OR SWITCH BLOWOUTS	658	439	259	180	219
1 TIME	360	238	142	96	122
2 TIMES	129	80	42	37	49
3 TIMES OR MORE	159	112	69	43	47
NOT REPORTED	10	10	6	3	-
DON'T KNOW	24	20	10	10	4
NOT REPORTED	61	50	29	21	11

TABLE C-3. FAILURES IN PLUMBING FACILITIES AND EQUIPMENT: 1975--CONTINUED

(NUMBERS IN THOUSANDS. DATA BASED ON SAMPLE, SEE TEXT. FOR MINIMUM BASE FOR DERIVED FIGURES (PERCENT, MEDIAN, ETC.) AND MEANING OF SYMBOLS, SEE TEXT)

NORTH CENTRAL	NORTH CENTRAL REGION	INSIDE SMSA'S			OUTSIDE SMSA'S
		TOTAL	IN CENTRAL CITIES	NOT IN CENTRAL CITIES	
UNITS OCCUPIED LAST WINTER	16 347	10 741	4 669	6 071	5 607
HEATING EQUIPMENT					
OWNER OCCUPIED	12 502	7 988	2 979	5 009	4 514
WITH HEATING EQUIPMENT	12 502	7 988	2 979	5 009	4 513
NO BREAKDOWNS	11 720	7 497	2 794	4 703	4 223
WITH BREAKDOWNS	714	449	167	281	265
1 TIME	581	370	134	236	211
2 TIMES	83	51	19	32	32
3 TIMES	20	11	3	7	10
4 TIMES OR MORE	19	12	7	5	7
NOT REPORTED	10	5	5	-	6
NOT REPORTED	68	43	18	24	25
NO HEATING EQUIPMENT	1	-	-	-	1
RENTER OCCUPIED	3 845	2 753	1 690	1 063	1 092
WITH HEATING EQUIPMENT	3 845	2 753	1 690	1 063	1 092
NO BREAKDOWNS	3 523	2 528	1 574	954	994
WITH BREAKDOWNS	288	200	107	93	88
1 TIME	199	141	73	67	59
2 TIMES	57	41	22	18	16
3 TIMES	9	4	3	1	4
4 TIMES OR MORE	20	14	7	6	6
NOT REPORTED	4	1	1	-	2
NOT REPORTED	34	24	9	15	11
NO HEATING EQUIPMENT	-	-	-	-	-
INSUFFICIENT HEAT					
ADDITIONAL HEAT SOURCE:					
OWNER OCCUPIED	12 502	7 988	2 979	5 009	4 514
WITH SPECIFIED HEATING EQUIPMENT[1]	12 373	7 960	2 973	4 987	4 414
NO ADDITIONAL HEAT SOURCE USED	11 669	7 578	2 825	4 752	4 091
USED KITCHEN STOVE, FIREPLACE, OR PORTABLE HEATER	634	343	129	213	292
NOT REPORTED	70	39	18	22	31
LACKING SPECIFIED HEATING EQUIPMENT OR NONE	129	28	7	22	101
RENTER OCCUPIED	3 845	2 753	1 690	1 063	1 092
WITH SPECIFIED HEATING EQUIPMENT[1]	3 788	2 733	1 683	1 050	1 055
NO ADDITIONAL HEAT SOURCE USED	3 277	2 377	1 466	911	900
USED KITCHEN STOVE, FIREPLACE, OR PORTABLE HEATER	470	326	202	124	144
NOT REPORTED	41	30	15	15	11
LACKING SPECIFIED HEATING EQUIPMENT OR NONE	57	20	7	12	38
ROOMS LACKING SPECIFIED HEAT SOURCE:					
OWNER OCCUPIED	12 502	7 988	2 979	5 009	4 514
WITH SPECIFIED HEATING EQUIPMENT[1]	12 373	7 960	2 973	4 987	4 414
NO ROOMS LACKING AIR DUCTS, REGISTERS, RADIATORS OR HEATERS	10 304	7 097	2 609	4 488	3 206
ROOMS LACKING AIR DUCTS, REGISTERS, RADIATORS OR HEATERS	1 920	742	310	432	1 178
1 ROOM	641	342	145	197	299
2 ROOMS	488	188	83	105	300
3 ROOMS OR MORE	791	212	81	131	579
NOT REPORTED	150	120	54	66	30
LACKING SPECIFIED HEATING EQUIPMENT OR NONE	129	28	7	22	101
RENTER OCCUPIED	3 845	2 753	1 690	1 063	1 092
WITH SPECIFIED HEATING EQUIPMENT[1]	3 788	2 733	1 683	1 050	1 055
NO ROOMS LACKING AIR DUCTS, REGISTERS, RADIATORS OR HEATERS	2 958	2 290	1 406	884	668
ROOMS LACKING AIR DUCTS, REGISTERS, RADIATORS OR HEATERS	793	412	254	158	381
1 ROOM	280	175	113	62	105
2 ROOMS	213	105	65	41	108
3 ROOMS OR MORE	299	131	76	55	169
NOT REPORTED	37	31	23	8	6
LACKING SPECIFIED HEATING EQUIPMENT OR NONE	57	20	7	12	38

[1]EXCLUDES ROOM HEATERS WITHOUT FLUE OR VENT, FIREPLACES, STOVES, AND PORTABLE HEATERS.

TABLE C-3. FAILURES IN PLUMBING FACILITIES AND EQUIPMENT: 1975--CONTINUED

(NUMBERS IN THOUSANDS. DATA BASED ON SAMPLE, SEE TEXT. FOR MINIMUM BASE FOR DERIVED FIGURES (PERCENT, MEDIAN, ETC.) AND MEANING OF SYMBOLS, SEE TEXT)

NORTH CENTRAL	NORTH CENTRAL REGION	INSIDE SMSA'S			OUTSIDE SMSA'S
		TOTAL	IN CENTRAL CITIES	NOT IN CENTRAL CITIES	
UNITS OCCUPIED LAST WINTER--CONTINUED					
INSUFFICIENT HEAT--CONTINUED					
CLOSURE OF ROOMS:					
OWNER OCCUPIED	12 502	7 988	2 979	5 009	4 514
WITH HEATING EQUIPMENT	12 502	7 988	2 979	5 009	4 513
NO ROOMS CLOSED	12 032	7 737	2 870	4 867	4 295
CLOSED CERTAIN ROOMS	399	205	83	122	195
LIVING ROOM ONLY	17	10	5	5	7
DINING ROOM ONLY	4	2	2	1	1
1 OR MORE BEDROOMS ONLY	263	125	49	76	138
OTHER ROOMS OR COMBINATION	94	52	17	34	42
NOT REPORTED	22	16	10	6	6
NOT REPORTED	70	46	26	20	24
NO HEATING EQUIPMENT	1	-	-	-	1
RENTER OCCUPIED	3 845	2 753	1 690	1 063	1 092
WITH HEATING EQUIPMENT	3 845	2 753	1 690	1 063	1 092
NO ROOMS CLOSED	3 568	2 563	1 583	980	1 005
CLOSED CERTAIN ROOMS	232	154	90	64	78
LIVING ROOM ONLY	13	12	4	8	1
DINING ROOM ONLY	3	1	1	-	1
1 OR MORE BEDROOMS ONLY	151	95	57	38	56
OTHER ROOMS OR COMBINATION	60	43	25	18	17
NOT REPORTED	5	3	3	-	2
NOT REPORTED	45	35	17	19	9
NO HEATING EQUIPMENT	-	-	-	-	-

TABLE C-4. SELECTED NEIGHBORHOOD CHARACTERISTICS: 1975

(NUMBERS IN THOUSANDS. DATA BASED ON SAMPLE, SEE TEXT. FOR MINIMUM BASE FOR DERIVED FIGURES (PERCENT, MEDIAN, ETC.) AND MEANING OF SYMBOLS, SEE TEXT)

NORTH CENTRAL	NORTH CENTRAL REGION	INSIDE SMSA'S			OUTSIDE SMSA'S
		TOTAL	IN CENTRAL CITIES	NOT IN CENTRAL CITIES	
NEIGHBORHOOD CONDITIONS					
OWNER OCCUPIED					
NO UNDESIRABLE CONDITIONS	13 455	8 562	3 176	5 385	4 893
UNDESIRABLE CONDITIONS[1]	3 335	1 969	737	1 232	1 366
AIRPLANE NOISE	10 069	6 559	2 424	4 135	3 510
STREET NOISE	1 906	1 575	562	1 012	331
HEAVY TRAFFIC	4 327	2 796	1 136	1 659	1 531
STREETS NEED REPAIR	3 805	2 361	987	1 374	1 444
ROADS IMPASSABLE	2 227	1 309	429	880	917
POOR STREET LIGHTING	1 733	1 006	371	635	727
CRIME	3 371	2 304	477	1 827	1 068
LITTER	2 015	1 620	801	819	395
ABANDONED BUILDINGS	1 713	1 099	549	550	614
DETERIORATING HOUSING	811	523	308	215	288
COMMERCIAL OR INDUSTRIAL BUSINESS	1 048	749	388	360	299
ODORS	1 773	1 133	539	595	640
NOT REPORTED	1 170	820	352	468	350
	51	34	15	19	17
RENTER OCCUPIED					
NO UNDESIRABLE CONDITIONS	5 938	4 240	2 544	1 696	1 698
UNDESIRABLE CONDITIONS[1]	1 355	874	502	372	482
AIRPLANE NOISE	4 554	3 344	2 023	1 322	1 210
STREET NOISE	718	617	309	308	101
HEAVY TRAFFIC	2 363	1 755	1 066	689	608
STREETS NEED REPAIR	2 077	1 541	1 005	537	535
ROADS IMPASSABLE	763	535	254	280	228
POOR STREET LIGHTING	593	432	229	203	161
CRIME	1 018	717	299	418	301
LITTER	1 275	1 130	842	288	145
ABANDONED BUILDINGS	838	676	495	180	162
DETERIORATING HOUSING	527	428	329	99	99
COMMERCIAL OR INDUSTRIAL BUSINESS	618	488	376	112	130
ODORS	1 644	1 259	864	394	385
NOT REPORTED	509	390	253	137	120
	29	22	20	3	7
NEIGHBORHOOD CONDITIONS AND WISH TO MOVE[2]					
OWNER OCCUPIED					
NO UNDESIRABLE NEIGHBORHOOD CONDITIONS	13 455	8 562	3 176	5 385	4 893
WITH UNDESIRABLE NEIGHBORHOOD CONDITIONS	3 335	1 969	737	1 232	1 366
HOUSEHOLD WOULD NOT LIKE TO MOVE	10 069	6 559	2 424	4 135	3 510
HOUSEHOLD WOULD LIKE TO MOVE[1]	8 905	5 660	1 972	3 687	3 245
BECAUSE OF AIRPLANE NOISE	1 126	875	444	432	250
BECAUSE OF STREET NOISE	72	66	22	44	7
BECAUSE OF HEAVY TRAFFIC	395	303	152	151	92
BECAUSE STREETS NEED REPAIR	348	260	117	143	88
BECAUSE OF ROADS IMPASSABLE	166	116	52	64	50
BECAUSE OF POOR STREET LIGHTING	141	100	43	57	41
BECAUSE OF CRIME	106	85	42	43	22
BECAUSE OF LITTER	350	306	196	111	44
BECAUSE OF ABANDONED BUILDINGS	284	228	150	78	56
BECAUSE OF DETERIORATING HOUSING	103	88	67	21	14
BECAUSE OF COMMERCIAL OR INDUSTRIAL BUSINESS	200	159	98	61	41
BECAUSE OF ODORS	120	94	62	32	27
NOT REPORTED	162	125	78	47	37
NOT REPORTED	38	24	8	16	15
	51	34	15	19	17
RENTER OCCUPIED					
NO UNDESIRABLE NEIGHBORHOOD CONDITIONS	5 938	4 240	2 544	1 696	1 698
WITH UNDESIRABLE NEIGHBORHOOD CONDITIONS	1 355	874	502	372	482
HOUSEHOLD WOULD NOT LIKE TO MOVE	4 554	3 344	2 023	1 322	1 210
HOUSEHOLD WOULD LIKE TO MOVE[1]	3 684	2 599	1 528	1 071	1 084
BECAUSE OF AIRPLANE NOISE	853	728	487	241	125
BECAUSE OF STREET NOISE	53	47	23	24	6
BECAUSE OF HEAVY TRAFFIC	293	244	157	87	49
BECAUSE STREETS NEED REPAIR	227	191	126	66	36
BECAUSE OF ROADS IMPASSABLE	99	87	48	39	12
BECAUSE OF POOR STREET LIGHTING	90	72	46	26	18
BECAUSE OF CRIME	106	99	63	36	8
BECAUSE OF LITTER	386	365	276	89	21
BECAUSE OF ABANDONED BUILDINGS	215	194	148	46	21
BECAUSE OF DETERIORATING HOUSING	92	85	70	15	7
BECAUSE OF COMMERCIAL OR INDUSTRIAL BUSINESS	154	129	96	33	25
BECAUSE OF ODORS	90	71	44	28	19
NOT REPORTED	145	129	82	47	16
NOT REPORTED	17	17	8	9	1
	29	22	20	3	7

[1]FIGURES WILL NOT ADD TO TOTAL BECAUSE MORE THAN ONE UNDESIRABLE CONDITION WAS REPORTED FOR THE SAME UNIT.
[2]WISH TO MOVE ONLY RELATES TO RESPONDENTS' OPINION OF SPECIFIC NEIGHBORHOOD CONDITIONS.

TABLE C-4. SELECTED NEIGHBORHOOD CHARACTERISTICS: 1975--CONTINUED

(NUMBERS IN THOUSANDS. DATA BASED ON SAMPLE, SEE TEXT. FOR MINIMUM BASE FOR DERIVED FIGURES (PERCENT, MEDIAN, ETC.) AND MEANING OF SYMBOLS, SEE TEXT)

NORTH CENTRAL	NORTH CENTRAL REGION	INSIDE SMSA'S			OUTSIDE SMSA'S
		TOTAL	IN CENTRAL CITIES	NOT IN CENTRAL CITIES	
NEIGHBORHOOD SERVICES					
OWNER OCCUPIED	13 455	8 562	3 176	5 385	4 893
ADEQUATE NEIGHBORHOOD SERVICES	6 383	4 442	2 158	2 285	1 941
INADEQUATE NEIGHBORHOOD SERVICES[1]	7 013	4 079	996	3 083	2 934
PUBLIC TRANSPORTATION	5 499	3 132	452	2 680	2 367
SCHOOLS	395	267	130	137	128
SHOPPING	1 942	1 127	411	716	815
POLICE PROTECTION	994	541	211	330	453
FIRE PROTECTION	430	145	38	108	285
HOSPITALS OR HEALTH CLINICS	1 589	878	167	711	710
DON'T KNOW	3	3	3	-	-
NOT REPORTED	55	37	19	18	18
RENTER OCCUPIED	5 938	4 240	2 544	1 696	1 698
ADEQUATE NEIGHBORHOOD SERVICES	3 502	2 684	1 789	895	818
INADEQUATE NEIGHBORHOOD SERVICES[1]	2 403	1 530	731	799	873
PUBLIC TRANSPORTATION	1 574	871	223	648	703
SCHOOLS	150	126	90	37	23
SHOPPING	697	510	343	168	187
POLICE PROTECTION	409	291	208	83	117
FIRE PROTECTION	98	41	26	15	57
HOSPITALS OR HEALTH CLINICS	529	312	133	179	217
DON'T KNOW	7	6	6	-	1
NOT REPORTED	27	21	18	3	7
NEIGHBORHOOD SERVICES AND WISH TO MOVE[2]					
OWNER OCCUPIED	13 455	8 562	3 176	5 385	4 893
WITH INADEQUATE SERVICE	7 013	4 079	996	3 083	2 934
HOUSEHOLD WOULD LIKE TO MOVE[1]	457	328	151	177	129
BECAUSE OF PUBLIC TRANSPORTATION	162	125	30	95	37
BECAUSE OF SCHOOLS	106	84	46	38	21
BECAUSE OF SHOPPING	124	83	53	30	42
BECAUSE OF POLICE PROTECTION	139	101	67	34	38
BECAUSE OF FIRE PROTECTION	22	15	7	7	7
BECAUSE OF HOSPITALS OR HEALTH CLINICS	73	33	14	19	40
HOUSEHOLD WOULD NOT LIKE TO MOVE	6 355	3 595	805	2 790	2 760
NOT REPORTED	202	156	40	116	45
WITH ADEQUATE SERVICE	6 386	4 445	2 161	2 285	1 941
NOT REPORTED	55	37	19	18	18
RENTER OCCUPIED	5 938	4 240	2 544	1 696	1 698
WITH INADEQUATE SERVICE	2 403	1 530	731	799	873
HOUSEHOLD WOULD LIKE TO MOVE[1]	364	305	204	101	59
BECAUSE OF PUBLIC TRANSPORTATION	105	88	39	50	17
BECAUSE OF SCHOOLS	57	50	40	10	7
BECAUSE OF SHOPPING	129	105	85	19	24
BECAUSE OF POLICE PROTECTION	136	120	91	29	16
BECAUSE OF FIRE PROTECTION	22	17	12	4	5
BECAUSE OF HOSPITALS OR HEALTH CLINICS	60	41	29	13	19
HOUSEHOLD WOULD NOT LIKE TO MOVE	1 943	1 142	484	658	801
NOT REPORTED	96	83	43	40	13
WITH ADEQUATE SERVICE	3 508	2 689	1 795	895	819
NOT REPORTED	27	21	18	3	7
OVERALL OPINION OF NEIGHBORHOOD					
OWNER OCCUPIED	13 455	8 562	3 176	5 385	4 893
EXCELLENT	5 872	3 649	1 060	2 589	2 223
GOOD	5 991	3 767	1 431	2 337	2 224
FAIR	1 345	959	565	394	386
POOR	179	140	98	43	39
NOT REPORTED	67	46	23	23	22
HOUSEHOLD WOULD LIKE TO MOVE	1 126	875	444	432	250
EXCELLENT	85	67	16	51	19
GOOD	444	325	131	194	119
FAIR	463	371	219	152	92
POOR	130	109	76	34	21
NOT REPORTED	3	3	2	2	-
HOUSEHOLD WOULD NOT LIKE TO MOVE	12 239	7 628	2 710	4 919	4 611
EXCELLENT	5 767	3 569	1 043	2 526	2 198
GOOD	5 533	3 435	1 295	2 140	2 098
FAIR	876	585	345	239	291
POOR	47	29	20	9	18
NOT REPORTED	17	11	6	5	6
NOT REPORTED	90	58	23	35	32

[1]FIGURES WILL NOT ADD TO TOTAL BECAUSE MORE THAN ONE INADEQUATE SERVICE WAS REPORTED FOR THE SAME UNIT.
[2]WISH TO MOVE ONLY RELATES TO RESPONDENTS' OPINION OF SPECIFIC SERVICES.

TABLE C-4. SELECTED NEIGHBORHOOD CHARACTERISTICS: 1975--CONTINUED

(NUMBERS IN THOUSANDS. DATA BASED ON SAMPLE, SEE TEXT. FOR MINIMUM BASE FOR DERIVED FIGURES (PERCENT, MEDIAN, ETC.) AND MEANING OF SYMBOLS, SEE TEXT)

NORTH CENTRAL	NORTH CENTRAL REGION	INSIDE SMSA'S			OUTSIDE SMSA'S
		TOTAL	IN CENTRAL CITIES	NOT IN CENTRAL CITIES	
OVERALL OPINION OF NEIGHBORHOOD--CONTINUED					
RENTER OCCUPIED					
EXCELLENT	5 938	4 240	2 544	1 696	1 698
GOOD	1 487	988	450	537	500
FAIR	3 012	2 063	1 194	869	948
POOR	1 165	940	691	248	225
NOT REPORTED	241	223	185	37	19
	33	27	22	4	6
HOUSEHOLD WOULD LIKE TO MOVE	853	728	487	241	125
EXCELLENT	48	36	7	29	12
GOOD	242	199	104	94	43
FAIR	386	327	239	87	59
POOR	176	165	135	30	11
NOT REPORTED	1	1	1	-	-
HOUSEHOLD WOULD NOT LIKE TO MOVE	5 039	3 473	2 030	1 443	1 566
EXCELLENT	1 437	949	442	507	488
GOOD	2 757	1 854	1 087	766	903
FAIR	774	607	448	160	166
POOR	65	57	50	7	8
NOT REPORTED	7	6	3	3	1
NOT REPORTED	46	39	27	12	7

TABLE D-1. OCCUPANCY AND UTILIZATION CHARACTERISTICS AND SERVICES AVAILABLE: 1975

(NUMBERS IN THOUSANDS. DATA BASED ON SAMPLE, SEE TEXT. FOR MINIMUM BASE FOR DERIVED FIGURES (PERCENT, MEDIAN, ETC.) AND MEANING OF SYMBOLS, SEE TEXT)

SOUTH	SOUTH REGION	INSIDE SMSA'S			OUTSIDE SMSA'S
		TOTAL	IN CENTRAL CITIES	NOT IN CENTRAL CITIES	
ALL OCCUPIED HOUSING UNITS	23 105	13 080	6 486	6 594	10 024
TENURE AND RACE					
OWNER OCCUPIED	15 332	8 068	3 426	4 642	7 264
PERCENT OF ALL OCCUPIED	66.4	61.7	52.8	70.4	72.5
WHITE	13 378	6 986	2 709	4 276	6 392
BLACK	1 875	1 047	702	345	828
RENTER OCCUPIED	7 773	5 012	3 060	1 952	2 761
WHITE	5 706	3 622	1 949	1 673	2 084
BLACK	1 979	1 327	1 071	256	652
DURATION OF OCCUPANCY					
OWNER OCCUPIED	15 332	8 068	3 426	4 642	7 264
HOUSEHOLD HEAD LIVED HERE:					
LESS THAN 3 MONTHS	390	208	76	132	182
3 MONTHS OR LONGER	14 942	7 860	3 350	4 510	7 082
LIVED HERE LAST WINTER	14 085	7 394	3 181	4 213	6 691
RENTER OCCUPIED	7 773	5 012	3 060	1 952	2 761
HOUSEHOLD HEAD LIVED HERE:					
LESS THAN 3 MONTHS	1 250	879	512	367	371
3 MONTHS OR LONGER	6 523	4 133	2 548	1 585	2 390
LIVED HERE LAST WINTER	4 734	2 910	1 806	1 105	1 823
COMPLETE BATHROOMS					
OWNER OCCUPIED	15 332	8 068	3 426	4 642	7 264
1	7 768	3 633	1 688	1 945	4 135
1 AND ONE-HALF	2 119	1 224	473	752	895
2 OR MORE	4 911	3 098	1 240	1 858	1 812
ALSO USED BY ANOTHER HOUSEHOLD	7	5	5	1	2
NONE	527	107	20	87	420
RENTER OCCUPIED	7 773	5 012	3 060	1 952	2 761
1	5 770	3 800	2 472	1 328	1 970
1 AND ONE-HALF	543	417	183	233	127
2 OR MORE	768	603	312	291	165
ALSO USED BY ANOTHER HOUSEHOLD	75	60	50	10	15
NONE	616	133	43	89	484
COMPLETE KITCHEN FACILITIES					
OWNER OCCUPIED	15 332	8 068	3 426	4 642	7 264
FOR EXCLUSIVE USE OF HOUSEHOLD	15 047	8 020	3 422	4 598	7 027
ALSO USED BY ANOTHER HOUSEHOLD	2	2	2	-	1
NO COMPLETE KITCHEN FACILITIES	282	46	2	45	236
RENTER OCCUPIED	7 773	5 012	3 060	1 952	2 761
FOR EXCLUSIVE USE OF HOUSEHOLD	7 313	4 869	2 986	1 883	2 444
ALSO USED BY ANOTHER HOUSEHOLD	26	18	18	-	8
NO COMPLETE KITCHEN FACILITIES	434	125	56	69	309
CONDITION OF KITCHEN FACILITIES					
OWNER OCCUPIED	15 332	8 068	3 426	4 642	7 264
WITH COMPLETE KITCHEN FACILITIES	15 049	8 022	3 424	4 598	7 028
ALL USABLE	14 963	7 983	3 405	4 578	6 980
1 OR MORE NOT USABLE[1]	65	28	14	14	37
KITCHEN SINK	25	11	6	5	13
REFRIGERATOR	10	8	3	5	2
RANGE OR COOKSTOVE	18	8	2	7	9
NOT REPORTED	16	3	3	-	13
NOT REPORTED	21	10	5	5	11
LACKING COMPLETE KITCHEN FACILITIES	282	46	2	45	236
RENTER OCCUPIED	7 773	5 012	3 060	1 952	2 761
WITH COMPLETE KITCHEN FACILITIES	7 339	4 887	3 004	1 883	2 452
ALL USABLE	7 236	4 822	2 956	1 865	2 414
1 OR MORE NOT USABLE[1]	89	56	39	17	33
KITCHEN SINK	27	14	9	5	13
REFRIGERATOR	13	9	7	1	4
RANGE OR COOKSTOVE	43	28	18	10	15
NOT REPORTED	10	8	6	2	2
NOT REPORTED	15	10	9	1	5
LACKING COMPLETE KITCHEN FACILITIES	434	125	56	69	309

[1]FIGURES WILL NOT ADD TO TOTAL BECAUSE MORE THAN ONE KITCHEN FACILITY WAS REPORTED AS NOT USABLE FOR THE SAME UNIT.

TABLE D-1. OCCUPANCY AND UTILIZATION CHARACTERISTICS AND SERVICES AVAILABLE: 1975--CONTINUED

(NUMBERS IN THOUSANDS. DATA BASED ON SAMPLE, SEE TEXT. FOR MINIMUM BASE FOR DERIVED FIGURES (PERCENT, MEDIAN, ETC.) AND MEANING OF SYMBOLS, SEE TEXT)

SOUTH	SOUTH REGION	INSIDE SMSA'S			OUTSIDE SMSA'S
		TOTAL	IN CENTRAL CITIES	NOT IN CENTRAL CITIES	
ALL OCCUPIED HOUSING UNITS--CONTINUED					
TYPE OF HOUSEHOLD					
OWNER OCCUPIED	15 332	8 068	3 426	4 642	7 264
2-OR-MORE-PERSON HOUSEHOLDS	13 231	7 053	2 916	4 137	6 178
HUSBAND-WIFE[1]	11 449	6 071	2 380	3 692	5 378
WITH 1 OR MORE SUBFAMILIES	163	88	39	49	75
WITH OTHER RELATIVES OR NONRELATIVES	1 042	561	250	311	481
WITH OWN CHILDREN UNDER 18 YEARS	5 946	3 309	1 216	2 093	2 637
OTHER MALE HEAD[1]	385	216	109	108	169
WITH 1 OR MORE SUBFAMILIES	31	13	5	8	18
WITH OTHER RELATIVES OR NONRELATIVES	257	147	83	63	111
WITH OWN CHILDREN UNDER 18 YEARS	105	61	22	39	44
FEMALE HEAD[1]	1 397	766	428	338	631
WITH 1 OR MORE SUBFAMILIES	123	68	36	33	55
WITH OTHER RELATIVES OR NONRELATIVES	688	379	229	150	309
WITH OWN CHILDREN UNDER 18 YEARS	607	331	176	155	276
1-PERSON HOUSEHOLDS	2 101	1 015	510	505	1 086
RENTER OCCUPIED	7 773	5 012	3 060	1 952	2 761
2-OR-MORE-PERSON HOUSEHOLDS	5 547	3 482	2 062	1 420	2 064
HUSBAND-WIFE[1]	3 800	2 256	1 199	1 057	1 544
WITH 1 OR MORE SUBFAMILIES	43	22	13	9	21
WITH OTHER RELATIVES OR NONRELATIVES	339	172	90	82	167
WITH OWN CHILDREN UNDER 18 YEARS	2 096	1 202	594	608	894
OTHER MALE HEAD[1]	397	295	181	113	102
WITH 1 OR MORE SUBFAMILIES	11	5	2	3	6
WITH OTHER RELATIVES OR NONRELATIVES	326	253	157	95	73
WITH OWN CHILDREN UNDER 18 YEARS	62	35	19	16	26
FEMALE HEAD[1]	1 349	932	682	250	418
WITH 1 OR MORE SUBFAMILIES	43	27	22	5	16
WITH OTHER RELATIVES OR NONRELATIVES	534	365	284	81	169
WITH OWN CHILDREN UNDER 18 YEARS	869	612	450	162	257
1-PERSON HOUSEHOLDS	2 226	1 530	998	532	696
BEDROOMS					
OWNER OCCUPIED	15 332	8 068	3 426	4 642	7 264
NONE AND 1	430	232	82	151	198
2 OR MORE	14 902	7 836	3 344	4 492	7 066
NONE LACKING PRIVACY	13 248	7 199	3 007	4 193	6 049
1 OR MORE LACKING PRIVACY	1 581	598	318	280	984
PRIVACY NOT REPORTED	72	39	20	19	33
3-OR-MORE-PERSON HOUSEHOLDS	8 312	4 638	1 870	2 768	3 674
NO BEDROOMS USED BY 3 PERSONS OR MORE	7 489	4 268	1 708	2 560	3 222
BEDROOMS USED BY 3 PERSONS OR MORE	663	291	132	159	373
1	562	244	107	136	318
2 OR MORE	101	47	25	22	54
BEDROOMS USED BY PERSONS 13 YEARS OF AGE OR OLDER	468	199	94	104	269
NO BEDROOMS USED BY PERSONS 13 YEARS OF AGE OR OLDER	162	76	31	45	86
NOT REPORTED	33	16	7	9	17
NO BEDROOMS	-	-	-	-	-
NOT REPORTED	159	80	30	49	79
1- AND 2-PERSON HOUSEHOLDS	7 020	3 430	1 555	1 874	3 590
RENTER OCCUPIED	7 773	5 012	3 060	1 952	2 761
NONE AND 1	2 334	1 766	1 191	575	568
2 OR MORE	5 439	3 246	1 870	1 377	2 192
NONE LACKING PRIVACY	4 385	2 797	1 568	1 228	1 588
1 OR MORE LACKING PRIVACY	1 046	445	299	146	601
PRIVACY NOT REPORTED	8	5	3	2	3
3-OR-MORE-PERSON HOUSEHOLDS	3 274	1 951	1 117	834	1 323
NO BEDROOMS USED BY 3 PERSONS OR MORE	2 464	1 520	829	690	944
BEDROOMS USED BY 3 PERSONS OR MORE	721	381	260	121	340
1	623	343	232	110	281
2 OR MORE	98	38	28	11	60
BEDROOMS USED BY PERSONS 13 YEARS OF AGE OR OLDER	461	224	152	72	237
NO BEDROOMS USED BY PERSONS 13 YEARS OF AGE OR OLDER	192	109	76	33	83
NOT REPORTED	69	48	32	16	21
NO BEDROOMS	4	4	3	1	-
NOT REPORTED	86	47	25	22	39
1- AND 2-PERSON HOUSEHOLDS	4 499	3 061	1 943	1 118	1 437

[1]FIGURES MAY NOT ADD TO TOTAL BECAUSE HOUSEHOLD MEMBERS MAY BE INCLUDED IN MORE THAN ONE GROUP.

TABLE D-1. OCCUPANCY AND UTILIZATION CHARACTERISTICS AND SERVICES AVAILABLE: 1975--CONTINUED

(NUMBERS IN THOUSANDS. DATA BASED ON SAMPLE, SEE TEXT. FOR MINIMUM BASE FOR DERIVED FIGURES (PERCENT, MEDIAN, ETC.) AND MEANING OF SYMBOLS, SEE TEXT)

SOUTH	SOUTH REGION	INSIDE SMSA'S			OUTSIDE SMSA'S
		TOTAL	IN CENTRAL CITIES	NOT IN CENTRAL CITIES	
ALL OCCUPIED HOUSING UNITS--CONTINUED					
PLUMBING FACILITIES BY PERSONS PER ROOM					
OWNER OCCUPIED	15 332	8 068	3 426	4 642	7 264
WITH ALL PLUMBING FACILITIES	14 821	7 961	3 406	4 556	6 860
1.00 OR LESS	14 177	7 645	3 253	4 392	6 532
1.01 TO 1.50	531	275	128	148	256
1.51 OR MORE	113	41	25	16	72
LACKING SOME OR ALL PLUMBING FACILITIES	511	107	20	87	404
1.00 OR LESS	435	90	20	70	346
1.01 TO 1.50	50	13	-	13	38
1.51 OR MORE	25	4	-	4	21
RENTER OCCUPIED	7 773	5 012	3 060	1 952	2 761
WITH ALL PLUMBING FACILITIES	7 119	4 845	2 984	1 861	2 274
1.00 OR LESS	6 592	4 518	2 753	1 765	2 074
1.01 TO 1.50	410	264	184	80	145
1.51 OR MORE	117	64	47	17	54
LACKING SOME OR ALL PLUMBING FACILITIES	654	167	76	91	487
1.00 OR LESS	489	131	63	68	358
1.01 TO 1.50	95	19	3	16	76
1.51 OR MORE	70	17	10	7	53
GARBAGE COLLECTION SERVICE					
OWNER OCCUPIED	15 332	8 068	3 426	4 642	7 264
WITH SERVICE	12 325	7 453	3 404	4 050	4 871
LESS THAN ONCE A WEEK	94	29	4	25	65
ONCE A WEEK	2 671	1 008	269	740	1 662
TWICE A WEEK OR MORE	8 609	6 151	3 090	3 061	2 458
DON'T KNOW	937	259	41	219	677
NOT REPORTED	14	5	-	5	9
NO SERVICE	2 990	605	20	585	2 385
METHOD OF DISPOSAL:					
INCINERATOR, TRASH CHUTE, OR COMPACTOR	313	70	-	70	242
GARBAGE DISPOSAL	32	12	2	10	21
OTHER MEANS	2 579	505	17	487	2 075
NOT REPORTED	66	18	2	17	47
DON'T KNOW	7	4	-	4	4
NOT REPORTED	10	6	2	4	4
RENTER OCCUPIED	7 773	5 012	3 060	1 952	2 761
WITH SERVICE	6 682	4 635	2 959	1 676	2 047
LESS THAN ONCE A WEEK	38	16	6	10	23
ONCE A WEEK	1 070	476	276	200	594
TWICE A WEEK OR MORE	4 616	3 473	2 254	1 219	1 143
DON'T KNOW	952	665	420	245	287
NOT REPORTED	5	5	3	2	-
NO SERVICE	1 057	349	93	256	708
METHOD OF DISPOSAL:					
INCINERATOR, TRASH CHUTE, OR COMPACTOR	178	84	36	48	95
GARBAGE DISPOSAL	52	50	24	25	2
OTHER MEANS	789	195	29	165	595
NOT REPORTED	38	21	3	18	17
DON'T KNOW	28	24	6	18	3
NOT REPORTED	6	4	3	1	2
EXTERMINATOR SERVICE					
OWNER OCCUPIED	15 332	8 068	3 426	4 642	7 264
OCCUPIED 3 MONTHS OR LONGER	14 942	7 860	3 350	4 510	7 082
NO SIGNS OF MICE OR RATS	12 754	6 978	2 972	4 005	5 777
WITH SIGNS OF MICE OR RATS	2 079	818	349	469	1 261
REGULAR EXTERMINATION SERVICE	238	129	52	76	109
IRREGULAR EXTERMINATION SERVICE	419	236	109	126	183
NO EXTERMINATION SERVICE	1 404	447	186	261	957
NOT REPORTED	18	7	2	5	12
NOT REPORTED	109	64	28	36	45
OCCUPIED LESS THAN 3 MONTHS	390	208	76	132	182
RENTER OCCUPIED	7 773	5 012	3 060	1 952	2 761
OCCUPIED 3 MONTHS OR LONGER	6 523	4 133	2 548	1 585	2 390
NO SIGNS OF MICE OR RATS	5 184	3 441	2 031	1 409	1 743
WITH SIGNS OF MICE OR RATS	1 248	633	480	154	615
REGULAR EXTERMINATION SERVICE	106	75	59	15	32
IRREGULAR EXTERMINATION SERVICE	238	164	130	34	74
NO EXTERMINATION SERVICE	887	387	283	104	501
NOT REPORTED	17	8	8	-	9
NOT REPORTED	91	59	38	22	32
OCCUPIED LESS THAN 3 MONTHS	1 250	879	512	367	371

TABLE D-2. SELECTED STRUCTURAL CHARACTERISTICS BY DEFICIENCIES: 1975

(NUMBERS IN THOUSANDS. DATA BASED ON SAMPLE, SEE TEXT. FOR MINIMUM BASE FOR DERIVED FIGURES (PERCENT, MEDIAN, ETC.) AND MEANING OF SYMBOLS, SEE TEXT)

SOUTH	SOUTH REGION	INSIDE SMSA'S			OUTSIDE SMSA'S
		TOTAL	IN CENTRAL CITIES	NOT IN CENTRAL CITIES	
2 OR MORE UNITS IN STRUCTURE	4 282	3 571	2 286	1 285	711
COMMON STAIRWAYS					
OWNER OCCUPIED	391	316	140	176	75
WITH COMMON STAIRWAYS	244	206	82	124	37
NO LOOSE STEPS	207	179	68	111	28
RAILINGS NOT LOOSE	190	164	58	106	26
RAILINGS LOOSE	4	4	2	3	-
NO RAILINGS	6	4	3	1	2
RAILINGS NOT REPORTED	7	7	5	2	-
LOOSE STEPS	3	3	2	1	-
RAILINGS NOT LOOSE	3	3	2	1	-
RAILINGS LOOSE	-	-	-	-	-
NO RAILINGS	-	-	-	-	-
RAILINGS NOT REPORTED	-	-	-	-	-
STEPS NOT REPORTED	34	25	13	12	9
NO COMMON STAIRWAYS	147	110	58	52	38
RENTER OCCUPIED	3 891	3 255	2 146	1 109	636
WITH COMMON STAIRWAYS	2 718	2 381	1 553	828	336
NO LOOSE STEPS	2 395	2 107	1 375	732	288
RAILINGS NOT LOOSE	2 161	1 917	1 227	690	244
RAILINGS LOOSE	99	87	62	25	12
NO RAILINGS	83	65	60	5	18
RAILINGS NOT REPORTED	52	38	26	13	14
LOOSE STEPS	125	111	74	36	14
RAILINGS NOT LOOSE	87	76	46	30	11
RAILINGS LOOSE	24	23	18	5	1
NO RAILINGS	12	10	9	1	2
RAILINGS NOT REPORTED	1	1	1	-	-
STEPS NOT REPORTED	198	164	104	60	34
NO COMMON STAIRWAYS	1 174	874	593	280	300
LIGHT FIXTURES IN PUBLIC HALLS					
OWNER OCCUPIED	391	316	140	176	75
WITH PUBLIC HALLS	183	158	57	101	25
WITH LIGHT FIXTURES	173	153	54	98	21
ALL WORKING	167	150	53	97	18
SOME WORKING	2	2	2	-	-
NONE WORKING	-	-	-	-	-
NOT REPORTED	4	2	-	2	3
NO LIGHT FIXTURES	9	6	3	3	4
NO PUBLIC HALLS	175	133	70	63	42
NOT REPORTED	33	25	13	12	8
RENTER OCCUPIED	3 891	3 255	2 146	1 109	636
WITH PUBLIC HALLS	2 029	1 774	1 095	679	255
WITH LIGHT FIXTURES	1 953	1 720	1 048	671	234
ALL WORKING	1 740	1 519	909	610	222
SOME WORKING	160	154	107	47	6
NONE WORKING	23	21	17	4	2
NOT REPORTED	30	25	14	11	5
NO LIGHT FIXTURES	76	55	47	8	21
NO PUBLIC HALLS	1 686	1 335	949	387	351
NOT REPORTED	176	145	102	43	31
STORIES BETWEEN MAIN AND APARTMENT ENTRANCES					
NONE (ON SAME FLOOR)	2 190	1 755	1 190	565	435
1 (UP OR DOWN)	1 341	1 129	677	452	212
2 OR MORE (UP OR DOWN)	751	688	420	268	64
1-UNIT STRUCTURES INCLUDING MOBILE HOMES OR TRAILERS	18 822	9 509	4 200	5 309	9 313

TABLE D-2. SELECTED STRUCTURAL CHARACTERISTICS BY DEFICIENCIES: 1975--CONTINUED

(NUMBERS IN THOUSANDS. DATA BASED ON SAMPLE, SEE TEXT. FOR MINIMUM BASE FOR DERIVED FIGURES (PERCENT, MEDIAN, ETC.) AND MEANING OF SYMBOLS, SEE TEXT)

SOUTH	SOUTH REGION	INSIDE SMSA'S			OUTSIDE SMSA'S
		TOTAL	IN CENTRAL CITIES	NOT IN CENTRAL CITIES	
ALL OCCUPIED HOUSING UNITS	23 105	13 080	6 486	6 594	10 024
ELECTRIC WIRING					
OWNER OCCUPIED	15 332	8 068	3 426	4 642	7 264
ALL WIRING CONCEALED IN WALLS OR METAL COVERING	15 029	7 966	3 390	4 576	7 062
SOME OR ALL WIRING EXPOSED	289	96	32	64	193
NOT REPORTED	14	6	3	2	9
RENTER OCCUPIED	7 773	5 012	3 060	1 952	2 761
ALL WIRING CONCEALED IN WALLS OR METAL COVERING	7 461	4 900	2 998	1 902	2 560
SOME OR ALL WIRING EXPOSED	309	110	62	48	199
NOT REPORTED	3	1	-	1	1
ELECTRIC WALL OUTLETS					
OWNER OCCUPIED	15 332	8 068	3 426	4 642	7 264
WITH WORKING OUTLETS IN EACH ROOM	14 735	7 925	3 374	4 550	6 810
LACKING WORKING OUTLETS IN SOME OR ALL ROOMS	582	138	48	90	444
NOT REPORTED	15	6	3	2	10
RENTER OCCUPIED	7 773	5 012	3 060	1 952	2 761
WITH WORKING OUTLETS IN EACH ROOM	7 228	4 866	2 988	1 879	2 361
LACKING WORKING OUTLETS IN SOME OR ALL ROOMS	545	145	73	73	399
NOT REPORTED	1	1	-	1	-
BASEMENT					
OWNER OCCUPIED	15 332	8 068	3 426	4 642	7 264
WITH BASEMENT	3 098	1 880	691	1 189	1 219
NO SIGNS OF WATER LEAKAGE	2 133	1 361	517	844	772
WITH SIGNS OF WATER LEAKAGE	931	489	156	333	442
DON'T KNOW	17	13	10	3	4
NOT REPORTED	17	16	8	8	1
NO BASEMENT	12 233	6 188	2 734	3 454	6 045
RENTER OCCUPIED	7 773	5 012	3 060	1 952	2 761
WITH BASEMENT	1 239	949	603	346	290
NO SIGNS OF WATER LEAKAGE	643	513	302	211	131
WITH SIGNS OF WATER LEAKAGE	328	215	116	99	113
DON'T KNOW	253	210	181	29	44
NOT REPORTED	14	11	5	7	3
NO BASEMENT	6 534	4 063	2 458	1 606	2 471
ROOF					
OWNER OCCUPIED	15 332	8 068	3 426	4 642	7 264
NO SIGNS OF WATER LEAKAGE	14 363	7 640	3 244	4 396	6 723
WITH SIGNS OF WATER LEAKAGE	915	405	172	233	510
DON'T KNOW	43	19	10	9	24
NOT REPORTED	11	4	-	4	6
RENTER OCCUPIED	7 773	5 012	3 060	1 952	2 761
NO SIGNS OF WATER LEAKAGE	6 562	4 253	2 570	1 683	2 309
WITH SIGNS OF WATER LEAKAGE	847	431	285	146	416
DON'T KNOW	353	318	198	119	36
NOT REPORTED	11	11	7	3	-
INTERIOR CEILINGS AND WALLS					
OWNER OCCUPIED	15 332	8 068	3 426	4 642	7 264
OPEN CRACKS OR HOLES:					
NO OPEN CRACKS OR HOLES	14 865	7 841	3 313	4 528	7 023
WITH OPEN CRACKS OR HOLES	454	220	113	107	234
NOT REPORTED	13	7	-	7	7
BROKEN PLASTER:					
NO BROKEN PLASTER	15 011	7 889	3 337	4 552	7 121
WITH BROKEN PLASTER	297	166	88	77	131
NOT REPORTED	24	13	-	13	12
PEELING PAINT:					
NO PEELING PAINT	14 949	7 854	3 312	4 543	7 094
WITH PEELING PAINT	333	171	92	79	162
NOT REPORTED	50	43	22	20	7

TABLE D-2. SELECTED STRUCTURAL CHARACTERISTICS BY DEFICIENCIES: 1975--CONTINUED

(NUMBERS IN THOUSANDS. DATA BASED ON SAMPLE, SEE TEXT. FOR MINIMUM BASE FOR DERIVED FIGURES (PERCENT, MEDIAN, ETC.) AND MEANING OF SYMBOLS, SEE TEXT)

SOUTH	SOUTH REGION	INSIDE SMSA'S			OUTSIDE SMSA'S
		TOTAL	IN CENTRAL CITIES	NOT IN CENTRAL CITIES	
ALL OCCUPIED HOUSING UNITS--CONTINUED					
INTERIOR CEILINGS AND WALLS--CONTINUED					
RENTER OCCUPIED	7 773	5 012	3 060	1 952	2 761
OPEN CRACKS OR HOLES:					
NO OPEN CRACKS OR HOLES	6 850	4 508	2 715	1 793	2 343
WITH OPEN CRACKS OR HOLES	908	495	336	159	413
NOT REPORTED	14	10	10	-	5
BROKEN PLASTER:					
NO BROKEN PLASTER	7 313	4 733	2 860	1 874	2 580
WITH BROKEN PLASTER	450	272	193	78	178
NOT REPORTED	9	7	7	-	2
PEELING PAINT:					
NO PEELING PAINT	7 198	4 667	2 806	1 861	2 531
WITH PEELING PAINT	531	306	226	81	225
NOT REPORTED	44	39	29	11	4
INTERIOR FLOORS					
OWNER OCCUPIED	15 332	8 068	3 426	4 642	7 264
NO HOLES IN FLOOR	15 052	7 932	3 371	4 560	7 120
WITH HOLES IN FLOOR	178	79	37	42	99
NOT REPORTED	102	57	17	40	45
RENTER OCCUPIED	7 773	5 012	3 060	1 952	2 761
NO HOLES IN FLOOR	7 323	4 772	2 886	1 886	2 551
WITH HOLES IN FLOOR	421	221	164	57	200
NOT REPORTED	29	19	10	9	10
SELECTED STRUCTURAL DEFICIENCIES AND WISH TO MOVE					
OWNER OCCUPIED	15 332	8 068	3 426	4 642	7 264
WITH STRUCTURAL DEFICIENCIES	2 299	1 155	485	671	1 144
HOUSEHOLD WOULD LIKE TO MOVE[1]	101	51	23	28	50
UNITS WITH SIGNS OF WATER LEAKAGE IN BASEMENT	16	11	5	7	5
UNITS WITH SIGNS OF WATER LEAKAGE IN ROOF	68	28	11	17	40
UNITS WITH OPEN CRACKS OR HOLES IN INTERIOR CEILINGS AND WALLS	55	28	11	17	27
UNITS WITH HOLES IN FLOOR	37	21	6	14	16
UNITS WITH BROKEN PLASTER ON INTERIOR CEILINGS AND WALLS	36	20	8	12	16
UNITS WITH PEELING PAINT ON INTERIOR CEILINGS AND WALLS	34	22	13	9	12
UNITS WITH 2 OR MORE STRUCTURAL DEFICIENCIES	64	29	9	19	35
HOUSEHOLD WOULD NOT LIKE TO MOVE	1 941	985	408	577	956
NOT REPORTED	257	119	53	65	138
NO STRUCTURAL DEFICIENCIES	13 030	6 911	2 941	3 970	6 119
NOT REPORTED	2	2	-	2	1
RENTER OCCUPIED	7 773	5 012	3 060	1 952	2 761
WITH STRUCTURAL DEFICIENCIES	1 981	1 121	734	387	861
HOUSEHOLD WOULD LIKE TO MOVE[1]	399	213	148	65	186
UNITS WITH SIGNS OF WATER LEAKAGE IN BASEMENT	37	27	19	8	10
UNITS WITH SIGNS OF WATER LEAKAGE IN ROOF	238	117	81	36	121
UNITS WITH OPEN CRACKS OR HOLES IN INTERIOR CEILINGS AND WALLS	281	144	100	44	137
UNITS WITH HOLES IN FLOOR	176	92	70	22	84
UNITS WITH BROKEN PLASTER ON INTERIOR CEILINGS AND WALLS	162	94	73	22	68
UNITS WITH PEELING PAINT ON INTERIOR CEILINGS AND WALLS	175	97	77	21	78
UNITS WITH 2 OR MORE STRUCTURAL DEFICIENCIES	300	159	118	41	141
HOUSEHOLD WOULD NOT LIKE TO MOVE	1 445	821	530	291	623
NOT REPORTED	138	87	56	31	51
NO STRUCTURAL DEFICIENCIES	5 792	3 892	2 327	1 565	1 900
NOT REPORTED	-	-	-	-	-

[1]FIGURES WILL NOT ADD TO TOTAL BECAUSE MORE THAN ONE STRUCTURAL DEFICIENCY WAS REPORTED FOR THE SAME UNIT.

TABLE D-2. SELECTED STRUCTURAL CHARACTERISTICS BY DEFICIENCIES: 1975--CONTINUED

(NUMBERS IN THOUSANDS. DATA BASED ON SAMPLE, SEE TEXT. FOR MINIMUM BASE FOR DERIVED FIGURES (PERCENT, MEDIAN, ETC.) AND MEANING OF SYMBOLS, SEE TEXT)

SOUTH	SOUTH REGION	INSIDE SMSA'S			OUTSIDE SMSA'S
		TOTAL	IN CENTRAL CITIES	NOT IN CENTRAL CITIES	
ALL OCCUPIED HOUSING UNITS--CONTINUED					
OVERALL OPINION OF STRUCTURE					
OWNER OCCUPIED	15 332	8 068	3 426	4 642	7 264
EXCELLENT	5 988	3 471	1 374	2 097	2 517
GOOD	7 261	3 702	1 632	2 070	3 558
FAIR	1 860	812	390	422	1 048
POOR	181	63	20	43	118
NOT REPORTED	43	19	9	10	23
RENTER OCCUPIED	7 773	5 012	3 060	1 952	2 761
EXCELLENT	1 448	997	583	415	451
GOOD	3 717	2 420	1 409	1 011	1 297
FAIR	2 076	1 279	846	433	797
POOR	499	290	206	84	209
NOT REPORTED	33	26	16	9	7

TABLE D-3. FAILURES IN PLUMBING FACILITIES AND EQUIPMENT: 1975

(NUMBERS IN THOUSANDS. DATA BASED ON SAMPLE, SEE TEXT. FOR MINIMUM BASE FOR DERIVED FIGURES (PERCENT, MEDIAN, ETC.) AND MEANING OF SYMBOLS, SEE TEXT)

SOUTH	SOUTH REGION	INSIDE SMSA'S			OUTSIDE SMSA'S
		TOTAL	IN CENTRAL CITIES	NOT IN CENTRAL CITIES	
UNITS OCCUPIED 3 MONTHS OR LONGER	21 465	11 993	5 898	6 094	9 472
WATER SUPPLY					
OWNER OCCUPIED	14 942	7 860	3 350	4 510	7 082
WITH PIPED WATER INSIDE STRUCTURE	14 737	7 832	3 350	4 482	6 905
NO BREAKDOWNS	14 214	7 632	3 293	4 339	6 582
WITH BREAKDOWNS	439	150	38	112	289
UNUSABLE 6 CONSECUTIVE HOURS OR LONGER:					
1 TIME	343	111	29	82	232
2 TIMES	43	17	3	14	26
3 TIMES OR MORE	49	20	6	13	30
NOT REPORTED	3	2	-	2	1
DON'T KNOW	10	8	2	6	3
NOT REPORTED	74	42	17	25	32
REASON FOR BREAKDOWN:					
PROBLEMS INSIDE BUILDING	43	25	13	13	18
PROBLEMS OUTSIDE BUILDING	385	120	24	96	265
NOT REPORTED	10	5	2	3	6
NO PIPED WATER INSIDE STRUCTURE	205	28	-	28	177
RENTER OCCUPIED	6 523	4 133	2 548	1 585	2 390
WITH PIPED WATER INSIDE STRUCTURE	6 253	4 096	2 541	1 555	2 157
NO BREAKDOWNS	5 981	3 942	2 459	1 484	2 039
WITH BREAKDOWNS	204	119	61	58	85
UNUSABLE 6 CONSECUTIVE HOURS OR LONGER:					
1 TIME	148	82	44	38	66
2 TIMES	27	19	11	9	7
3 TIMES OR MORE	28	18	6	11	11
NOT REPORTED	1	-	-	-	1
DON'T KNOW	30	18	11	7	12
NOT REPORTED	39	17	11	6	22
REASON FOR BREAKDOWN:					
PROBLEMS INSIDE BUILDING	39	31	21	10	8
PROBLEMS OUTSIDE BUILDING	155	80	34	46	75
NOT REPORTED	9	8	7	1	1
NO PIPED WATER INSIDE STRUCTURE	270	37	7	30	233
SEWAGE DISPOSAL					
OWNER OCCUPIED	14 942	7 860	3 350	4 510	7 082
WITH PUBLIC SEWER, SEPTIC TANK, OR CESSPOOL	14 595	7 808	3 348	4 460	6 787
NO BREAKDOWNS	14 248	7 645	3 306	4 339	6 604
WITH BREAKDOWNS	156	71	15	56	85
UNUSABLE 6 CONSECUTIVE HOURS OR LONGER:					
1 TIME	125	59	12	46	66
2 TIMES	13	5	2	3	8
3 TIMES OR MORE	15	7	2	5	8
NOT REPORTED	3	1	-	1	2
DON'T KNOW	3	3	2	1	-
NOT REPORTED	188	89	25	64	99
WITH CHEMICAL TOILET, PRIVY, OR OTHER MEANS	347	52	2	50	295
RENTER OCCUPIED	6 523	4 133	2 548	1 585	2 390
WITH PUBLIC SEWER, SEPTIC TANK, OR CESSPOOL	6 129	4 077	2 541	1 536	2 053
NO BREAKDOWNS	5 924	3 950	2 479	1 471	1 975
WITH BREAKDOWNS	113	70	27	43	43
UNUSABLE 6 CONSECUTIVE HOURS OR LONGER:					
1 TIME	68	41	17	24	27
2 TIMES	18	9	3	6	9
3 TIMES OR MORE	26	19	7	12	7
NOT REPORTED	1	1	-	1	-
DON'T KNOW	12	9	7	1	4
NOT REPORTED	80	48	28	20	32
WITH CHEMICAL TOILET, PRIVY, OR OTHER MEANS	394	56	7	49	338

TABLE D-3. FAILURES IN PLUMBING FACILITIES AND EQUIPMENT: 1975--CONTINUED

(NUMBERS IN THOUSANDS. DATA BASED ON SAMPLE, SEE TEXT. FOR MINIMUM BASE FOR DERIVED FIGURES (PERCENT, MEDIAN, ETC.) AND MEANING OF SYMBOLS, SEE TEXT)

SOUTH	SOUTH REGION	INSIDE SMSA'S			OUTSIDE SMSA'S
		TOTAL	IN CENTRAL CITIES	NOT IN CENTRAL CITIES	
UNITS OCCUPIED 3 MONTHS OR LONGER--CONTINUED					
TYPE OF SEWAGE DISPOSAL					
OWNER OCCUPIED	14 942	7 860	3 350	4 510	7 082
WITH PUBLIC SEWER	8 477	5 726	3 097	2 629	2 751
1 OR MORE BREAKDOWNS	75	41	12	29	34
WITH SEPTIC TANK OR CESSPOOL	6 119	2 082	251	1 831	4 036
1 OR MORE BREAKDOWNS	81	30	3	27	51
RENTER OCCUPIED	6 523	4 133	2 548	1 585	2 390
WITH PUBLIC SEWER	5 012	3 697	2 483	1 214	1 315
1 OR MORE BREAKDOWNS	85	61	27	35	23
WITH SEPTIC TANK OR CESSPOOL	1 117	380	58	321	737
1 OR MORE BREAKDOWNS	28	9	-	9	19
FLUSH TOILET					
OWNER OCCUPIED	14 942	7 860	3 350	4 510	7 082
WITH ALL PLUMBING FACILITIES	14 440	7 755	3 330	4 426	6 684
WITH ONLY ONE FLUSH TOILET	7 712	3 600	1 685	1 916	4 112
NO BREAKDOWNS IN FLUSH TOILET	7 412	3 485	1 626	1 860	3 927
WITH BREAKDOWNS IN FLUSH TOILET	241	83	41	42	158
UNUSABLE 6 CONSECUTIVE HOURS OR LONGER:					
1 TIME	182	58	29	29	124
2 TIMES	31	16	6	10	15
3 TIMES	12	3	3	-	9
4 TIMES OR MORE	16	6	4	2	10
NOT REPORTED	-	-	-	-	-
NOT REPORTED	59	32	17	14	27
REASON FOR BREAKDOWN:					
PROBLEMS INSIDE BUILDING	89	39	19	19	51
PROBLEMS OUTSIDE BUILDING	149	43	22	21	106
NOT REPORTED	3	2	-	2	1
LACKING SOME OR ALL PLUMBING FACILITIES	502	104	20	84	398
RENTER OCCUPIED	6 523	4 133	2 548	1 585	2 390
WITH ALL PLUMBING FACILITIES	5 932	3 996	2 487	1 509	1 936
WITH ONLY ONE FLUSH TOILET	4 890	3 202	2 089	1 113	1 688
NO BREAKDOWNS IN FLUSH TOILET	4 657	3 058	1 999	1 059	1 599
WITH BREAKDOWNS IN FLUSH TOILET	207	128	81	47	79
UNUSABLE 6 CONSECUTIVE HOURS OR LONGER:					
1 TIME	156	98	61	37	58
2 TIMES	28	16	14	2	12
3 TIMES	6	3	-	3	3
4 TIMES OR MORE	15	11	6	5	4
NOT REPORTED	2	-	-	-	2
NOT REPORTED	26	16	9	7	10
REASON FOR BREAKDOWN:					
PROBLEMS INSIDE BUILDING	127	89	66	24	37
PROBLEMS OUTSIDE BUILDING	72	36	13	22	36
NOT REPORTED	9	3	2	1	6
LACKING SOME OR ALL PLUMBING FACILITIES	591	137	62	75	454
ELECTRIC FUSE BLOWOUTS					
OWNER OCCUPIED	14 942	7 860	3 350	4 510	7 082
NO FUSE OR SWITCH BLOWOUTS	13 001	6 729	2 850	3 879	6 272
WITH FUSE OR SWITCH BLOWOUTS	1 819	1 068	472	596	751
1 TIME	1 055	607	267	340	448
2 TIMES	342	203	83	119	139
3 TIMES OR MORE	395	239	111	128	156
NOT REPORTED	27	19	11	9	8
DON'T KNOW	55	28	17	11	26
NOT REPORTED	67	34	10	24	33
RENTER OCCUPIED	6 523	4 133	2 548	1 585	2 390
NO FUSE OR SWITCH BLOWOUTS	5 556	3 528	2 181	1 348	2 028
WITH FUSE OR SWITCH BLOWOUTS	860	550	334	216	309
1 TIME	439	281	163	119	158
2 TIMES	173	107	78	29	65
3 TIMES OR MORE	232	151	90	61	81
NOT REPORTED	16	11	3	8	4
DON'T KNOW	41	21	15	6	20
NOT REPORTED	66	33	19	14	33

TABLE D-3. FAILURES IN PLUMBING FACILITIES AND EQUIPMENT: 1975--CONTINUED

(NUMBERS IN THOUSANDS. DATA BASED ON SAMPLE, SEE TEXT. FOR MINIMUM BASE FOR DERIVED FIGURES (PERCENT, MEDIAN, ETC.) AND MEANING OF SYMBOLS, SEE TEXT)

SOUTH	SOUTH REGION	INSIDE SMSA'S			OUTSIDE SMSA'S
		TOTAL	IN CENTRAL CITIES	NOT IN CENTRAL CITIES	
UNITS OCCUPIED LAST WINTER	18 819	10 304	4 986	5 318	8 515
HEATING EQUIPMENT					
OWNER OCCUPIED	14 085	7 394	3 181	4 213	6 691
WITH HEATING EQUIPMENT	14 054	7 369	3 173	4 196	6 685
NO BREAKDOWNS	13 291	6 943	2 987	3 956	6 348
WITH BREAKDOWNS	688	390	175	215	298
1 TIME	505	297	137	160	208
2 TIMES	100	45	19	25	55
3 TIMES	21	10	3	7	11
4 TIMES OR MORE	41	25	10	15	16
NOT REPORTED	21	13	6	6	8
NOT REPORTED	75	36	11	25	39
NO HEATING EQUIPMENT	31	25	8	17	7
RENTER OCCUPIED	4 734	2 910	1 806	1 105	1 823
WITH HEATING EQUIPMENT	4 662	2 846	1 769	1 077	1 815
NO BREAKDOWNS	4 310	2 605	1 624	980	1 705
WITH BREAKDOWNS	304	211	130	81	93
1 TIME	179	123	73	49	56
2 TIMES	57	41	26	15	16
3 TIMES	27	12	8	5	15
4 TIMES OR MORE	37	31	22	9	6
NOT REPORTED	5	4	2	2	1
NOT REPORTED	48	31	15	16	17
NO HEATING EQUIPMENT	72	64	36	27	8
INSUFFICIENT HEAT					
ADDITIONAL HEAT SOURCE:					
OWNER OCCUPIED	14 085	7 394	3 181	4 213	6 691
WITH SPECIFIED HEATING EQUIPMENT[1]	11 531	6 444	2 730	3 713	5 087
NO ADDITIONAL HEAT SOURCE USED	10 716	5 972	2 506	3 466	4 744
USED KITCHEN STOVE, FIREPLACE, OR PORTABLE HEATER	754	438	211	227	316
NOT REPORTED	60	33	12	20	27
LACKING SPECIFIED HEATING EQUIPMENT OR NONE	2 554	950	450	500	1 604
RENTER OCCUPIED	4 734	2 910	1 806	1 105	1 823
WITH SPECIFIED HEATING EQUIPMENT[1]	3 311	2 269	1 410	859	1 042
NO ADDITIONAL HEAT SOURCE USED	2 891	1 977	1 207	771	914
USED KITCHEN STOVE, FIREPLACE, OR PORTABLE HEATER	387	267	191	76	120
NOT REPORTED	34	25	12	13	9
LACKING SPECIFIED HEATING EQUIPMENT OR NONE	1 422	641	396	245	781
ROOMS LACKING SPECIFIED HEAT SOURCE:					
OWNER OCCUPIED	14 085	7 394	3 181	4 213	6 691
WITH SPECIFIED HEATING EQUIPMENT[1]	11 531	6 444	2 730	3 713	5 087
NO ROOMS LACKING AIR DUCTS, REGISTERS, RADIATORS OR HEATERS	8 448	4 925	1 929	2 996	3 522
ROOMS LACKING AIR DUCTS, REGISTERS, RADIATORS OR HEATERS	2 933	1 422	753	669	1 511
1 ROOM	576	324	156	168	252
2 ROOMS	647	263	149	114	383
3 ROOMS OR MORE	1 711	835	448	387	876
NOT REPORTED	150	96	48	48	54
LACKING SPECIFIED HEATING EQUIPMENT OR NONE	2 554	950	450	500	1 604
RENTER OCCUPIED	4 734	2 910	1 806	1 105	1 823
WITH SPECIFIED HEATING EQUIPMENT[1]	3 311	2 269	1 410	859	1 042
NO ROOMS LACKING AIR DUCTS, REGISTERS, RADIATORS OR HEATERS	2 221	1 693	1 015	678	528
ROOMS LACKING AIR DUCTS, REGISTERS, RADIATORS OR HEATERS	1 051	547	377	170	504
1 ROOM	209	133	103	30	76
2 ROOMS	305	163	119	44	141
3 ROOMS OR MORE	537	250	155	95	287
NOT REPORTED	40	29	18	12	10
LACKING SPECIFIED HEATING EQUIPMENT OR NONE	1 422	641	396	245	781

[1]EXCLUDES ROOM HEATERS WITHOUT FLUE OR VENT, FIREPLACES, STOVES, AND PORTABLE HEATERS.

TABLE D-3. FAILURES IN PLUMBING FACILITIES AND EQUIPMENT: 1975--CONTINUED

(NUMBERS IN THOUSANDS. DATA BASED ON SAMPLE, SEE TEXT. FOR MINIMUM BASE FOR DERIVED FIGURES (PERCENT, MEDIAN, ETC.) AND MEANING OF SYMBOLS, SEE TEXT)

SOUTH	SOUTH REGION	INSIDE SMSA'S			OUTSIDE SMSA'S
		TOTAL	IN CENTRAL CITIES	NOT IN CENTRAL CITIES	
UNITS OCCUPIED LAST WINTER--CONTINUED					
INSUFFICIENT HEAT--CONTINUED					
CLOSURE OF ROOMS:					
OWNER OCCUPIED	14 085	7 394	3 181	4 213	6 691
WITH HEATING EQUIPMENT	14 054	7 369	3 173	4 196	6 685
NO ROOMS CLOSED	13 406	7 085	3 042	4 043	6 321
CLOSED CERTAIN ROOMS	590	256	123	133	333
LIVING ROOM ONLY	28	18	11	8	10
DINING ROOM ONLY	9	6	3	3	3
1 OR MORE BEDROOMS ONLY	412	164	73	91	248
OTHER ROOMS OR COMBINATION	122	59	29	30	63
NOT REPORTED	19	9	8	1	9
NOT REPORTED	58	28	8	20	30
NO HEATING EQUIPMENT	31	25	8	17	7
RENTER OCCUPIED	4 734	2 910	1 806	1 105	1 823
WITH HEATING EQUIPMENT	4 662	2 846	1 769	1 077	1 815
NO ROOMS CLOSED	4 260	2 681	1 668	1 014	1 578
CLOSED CERTAIN ROOMS	368	141	91	51	227
LIVING ROOM ONLY	27	16	11	5	12
DINING ROOM ONLY	3	-	-	-	3
1 OR MORE BEDROOMS ONLY	266	92	59	33	174
OTHER ROOMS OR COMBINATION	64	30	18	12	34
NOT REPORTED	7	3	3	-	4
NOT REPORTED	34	24	11	13	10
NO HEATING EQUIPMENT	72	64	36	27	8

TABLE D-4. SELECTED NEIGHBORHOOD CHARACTERISTICS: 1975

(NUMBERS IN THOUSANDS. DATA BASED ON SAMPLE, SEE TEXT. FOR MINIMUM BASE FOR DERIVED FIGURES (PERCENT, MEDIAN, ETC.) AND MEANING OF SYMBOLS, SEE TEXT)

SOUTH	SOUTH REGION	INSIDE SMSA'S			OUTSIDE SMSA'S
		TOTAL	IN CENTRAL CITIES	NOT IN CENTRAL CITIES	
NEIGHBORHOOD CONDITIONS					
OWNER OCCUPIED	15 332	8 068	3 426	4 642	7 264
NO UNDESIRABLE CONDITIONS	3 404	1 751	777	974	1 653
UNDESIRABLE CONDITIONS[1]	11 886	6 294	2 639	3 655	5 592
AIRPLANE NOISE	2 414	1 750	735	1 016	664
STREET NOISE	4 815	2 604	1 205	1 399	2 210
HEAVY TRAFFIC	4 319	2 166	1 063	1 103	2 153
STREETS NEED REPAIR	3 745	1 633	595	1 039	2 112
ROADS IMPASSABLE	1 996	1 011	421	590	985
POOR STREET LIGHTING	5 044	2 394	676	1 719	2 649
CRIME	2 066	1 437	658	780	628
LITTER	2 298	1 256	584	672	1 042
ABANDONED BUILDINGS	894	457	226	231	437
DETERIORATING HOUSING	1 310	758	386	371	552
COMMERCIAL OR INDUSTRIAL BUSINESS	1 729	933	449	484	795
ODORS	1 302	747	334	413	555
NOT REPORTED	42	23	10	13	19
RENTER OCCUPIED	7 773	5 012	3 060	1 952	2 761
NO UNDESIRABLE CONDITIONS	1 682	1 029	613	416	653
UNDESIRABLE CONDITIONS[1]	6 072	3 968	2 437	1 532	2 103
AIRPLANE NOISE	1 267	1 018	595	423	249
STREET NOISE	2 769	1 795	1 159	636	973
HEAVY TRAFFIC	2 561	1 681	1 144	537	879
STREETS NEED REPAIR	1 400	844	494	350	556
ROADS IMPASSABLE	962	645	394	251	316
POOR STREET LIGHTING	1 868	1 100	528	572	767
CRIME	1 380	1 143	760	383	237
LITTER	1 200	841	584	257	360
ABANDONED BUILDINGS	553	360	267	92	193
DETERIORATING HOUSING	828	526	365	161	302
COMMERCIAL OR INDUSTRIAL BUSINESS	1 491	1 034	708	326	457
ODORS	666	491	320	170	175
NOT REPORTED	19	15	11	5	4
NEIGHBORHOOD CONDITIONS AND WISH TO MOVE[2]					
OWNER OCCUPIED	15 332	8 068	3 426	4 642	7 264
NO UNDESIRABLE NEIGHBORHOOD CONDITIONS	3 404	1 751	777	974	1 653
WITH UNDESIRABLE NEIGHBORHOOD CONDITIONS	11 886	6 294	2 639	3 655	5 592
HOUSEHOLD WOULD NOT LIKE TO MOVE	10 639	5 528	2 246	3 282	5 110
HOUSEHOLD WOULD LIKE TO MOVE[1]	1 207	746	385	360	461
BECAUSE OF AIRPLANE NOISE	108	89	48	41	19
BECAUSE OF STREET NOISE	393	248	141	107	145
BECAUSE OF HEAVY TRAFFIC	315	191	100	91	123
BECAUSE STREETS NEED REPAIR	355	175	91	84	180
BECAUSE OF ROADS IMPASSABLE	225	114	65	50	111
BECAUSE OF POOR STREET LIGHTING	141	98	55	43	43
BECAUSE OF CRIME	304	235	135	100	69
BECAUSE OF LITTER	309	207	126	81	102
BECAUSE OF ABANDONED BUILDINGS	93	63	41	22	30
BECAUSE OF DETERIORATING HOUSING	189	129	86	43	60
BECAUSE OF COMMERCIAL OR INDUSTRIAL BUSINESS	124	71	45	27	53
BECAUSE OF ODORS	177	110	58	52	67
NOT REPORTED	40	20	8	12	20
NOT REPORTED	42	23	10	13	19
RENTER OCCUPIED	7 773	5 012	3 060	1 952	2 761
NO UNDESIRABLE NEIGHBORHOOD CONDITIONS	1 682	1 029	613	416	653
WITH UNDESIRABLE NEIGHBORHOOD CONDITIONS	6 072	3 968	2 437	1 532	2 103
HOUSEHOLD WOULD NOT LIKE TO MOVE	4 878	3 067	1 837	1 230	1 811
HOUSEHOLD WOULD LIKE TO MOVE[1]	1 172	894	595	298	279
BECAUSE OF AIRPLANE NOISE	89	76	52	24	13
BECAUSE OF STREET NOISE	318	230	158	72	88
BECAUSE OF HEAVY TRAFFIC	291	215	153	62	75
BECAUSE STREETS NEED REPAIR	237	160	108	52	77
BECAUSE OF ROADS IMPASSABLE	174	116	78	38	58
BECAUSE OF POOR STREET LIGHTING	191	143	89	55	48
BECAUSE OF CRIME	401	362	257	104	40
BECAUSE OF LITTER	288	241	177	64	47
BECAUSE OF ABANDONED BUILDINGS	89	72	53	19	17
BECAUSE OF DETERIORATING HOUSING	226	161	110	51	65
BECAUSE OF COMMERCIAL OR INDUSTRIAL BUSINESS	77	57	39	18	20
BECAUSE OF ODORS	165	129	80	50	36
NOT REPORTED	21	8	4	4	13
NOT REPORTED	19	15	11	5	4

[1]FIGURES WILL NOT ADD TO TOTAL BECAUSE MORE THAN ONE UNDESIRABLE CONDITION WAS REPORTED FOR THE SAME UNIT.
[2]WISH TO MOVE ONLY RELATES TO RESPONDENTS' OPINION OF SPECIFIC NEIGHBORHOOD CONDITIONS.

TABLE D-4. SELECTED NEIGHBORHOOD CHARACTERISTICS: 1975--CONTINUED

(NUMBERS IN THOUSANDS. DATA BASED ON SAMPLE, SEE TEXT. FOR MINIMUM BASE FOR DERIVED FIGURES (PERCENT, MEDIAN, ETC.) AND MEANING OF SYMBOLS, SEE TEXT)

SOUTH	SOUTH REGION	INSIDE SMSA'S			OUTSIDE SMSA'S
		TOTAL	IN CENTRAL CITIES	NOT IN CENTRAL CITIES	
NEIGHBORHOOD SERVICES					
OWNER OCCUPIED	15 332	8 068	3 426	4 642	7 264
ADEQUATE NEIGHBORHOOD SERVICES	6 089	3 919	2 176	1 743	2 170
INADEQUATE NEIGHBORHOOD SERVICES[1]	9 202	4 128	1 240	2 889	5 074
PUBLIC TRANSPORTATION	7 209	3 081	703	2 378	4 127
SCHOOLS	714	370	157	212	344
SHOPPING	2 369	964	323	641	1 405
POLICE PROTECTION	1 683	685	204	481	998
FIRE PROTECTION	1 544	391	55	336	1 153
HOSPITALS OR HEALTH CLINICS	2 463	1 087	299	788	1 377
DON'T KNOW	3	-	-	-	3
NOT REPORTED	37	20	10	11	17
RENTER OCCUPIED	7 773	5 012	3 060	1 952	2 761
ADEQUATE NEIGHBORHOOD SERVICES	4 161	3 091	2 106	986	1 070
INADEQUATE NEIGHBORHOOD SERVICES[1]	3 589	1 904	944	960	1 686
PUBLIC TRANSPORTATION	2 578	1 173	421	752	1 405
SCHOOLS	271	176	111	65	94
SHOPPING	942	545	327	218	397
POLICE PROTECTION	599	335	198	137	264
FIRE PROTECTION	400	116	32	84	284
HOSPITALS OR HEALTH CLINICS	860	463	227	236	397
DON'T KNOW	2	1	-	1	1
NOT REPORTED	20	17	11	6	3
NEIGHBORHOOD SERVICES AND WISH TO MOVE[2]					
OWNER OCCUPIED	15 332	8 068	3 426	4 642	7 264
WITH INADEQUATE SERVICE	9 202	4 128	1 240	2 889	5 074
HOUSEHOLD WOULD LIKE TO MOVE[1]	570	319	146	173	251
BECAUSE OF PUBLIC TRANSPORTATION	167	99	37	63	68
BECAUSE OF SCHOOLS	155	98	51	47	57
BECAUSE OF SHOPPING	130	67	30	38	62
BECAUSE OF POLICE PROTECTION	150	83	46	37	67
BECAUSE OF FIRE PROTECTION	92	33	6	27	58
BECAUSE OF HOSPITALS OR HEALTH CLINICS	118	41	13	28	77
HOUSEHOLD WOULD NOT LIKE TO MOVE	8 459	3 712	1 056	2 656	4 747
NOT REPORTED	173	97	38	59	76
WITH ADEQUATE SERVICE	6 092	3 919	2 176	1 743	2 173
NOT REPORTED	37	20	10	11	17
RENTER OCCUPIED	7 773	5 012	3 060	1 952	2 761
WITH INADEQUATE SERVICE	3 589	1 904	944	960	1 686
HOUSEHOLD WOULD LIKE TO MOVE[1]	469	321	196	125	148
BECAUSE OF PUBLIC TRANSPORTATION	183	117	55	61	66
BECAUSE OF SCHOOLS	79	59	39	20	20
BECAUSE OF SHOPPING	129	94	62	32	35
BECAUSE OF POLICE PROTECTION	149	112	78	34	37
BECAUSE OF FIRE PROTECTION	54	23	12	11	31
BECAUSE OF HOSPITALS OR HEALTH CLINICS	95	48	25	24	46
HOUSEHOLD WOULD NOT LIKE TO MOVE	3 009	1 496	699	797	1 514
NOT REPORTED	111	87	49	38	24
WITH ADEQUATE SERVICE	4 164	3 092	2 106	986	1 072
NOT REPORTED	20	17	11	6	3
OVERALL OPINION OF NEIGHBORHOOD					
OWNER OCCUPIED	15 332	8 068	3 426	4 642	7 264
EXCELLENT	6 265	3 406	1 300	2 106	2 859
GOOD	6 944	3 553	1 550	2 003	3 391
FAIR	1 838	964	491	472	874
POOR	237	123	75	48	114
NOT REPORTED	47	22	9	13	25
HOUSEHOLD WOULD LIKE TO MOVE	1 207	746	385	360	461
EXCELLENT	133	86	30	56	47
GOOD	447	274	128	145	173
FAIR	477	298	167	130	179
POOR	150	88	60	28	62
NOT REPORTED	-	-	-	-	-
HOUSEHOLD WOULD NOT LIKE TO MOVE	14 043	7 279	3 023	4 256	6 764
EXCELLENT	6 117	3 314	1 267	2 047	2 804
GOOD	6 468	3 263	1 418	1 845	3 206
FAIR	1 354	660	321	339	695
POOR	86	35	16	19	51
NOT REPORTED	17	8	2	6	9
NOT REPORTED	82	43	18	26	39

[1]FIGURES WILL NOT ADD TO TOTAL BECAUSE MORE THAN ONE INADEQUATE SERVICE WAS REPORTED FOR THE SAME UNIT.
[2]WISH TO MOVE ONLY RELATES TO RESPONDENTS' OPINION OF SPECIFIC SERVICES.

TABLE D-4. SELECTED NEIGHBORHOOD CHARACTERISTICS: 1975--CONTINUED

(NUMBERS IN THOUSANDS. DATA BASED ON SAMPLE, SEE TEXT. FOR MINIMUM BASE FOR DERIVED FIGURES (PERCENT, MEDIAN, ETC.) AND MEANING OF SYMBOLS, SEE TEXT)

SOUTH	SOUTH REGION	INSIDE SMSA'S			OUTSIDE SMSA'S
		TOTAL	IN CENTRAL CITIES	NOT IN CENTRAL CITIES	
OVERALL OPINION OF NEIGHBORHOOD--CONTINUED					
RENTER OCCUPIED	7 773	5 012	3 060	1 952	2 761
EXCELLENT	1 954	1 227	686	541	727
GOOD	3 799	2 389	1 407	982	1 410
FAIR	1 707	1 165	796	369	542
POOR	276	204	153	51	71
NOT REPORTED	37	27	18	9	10
HOUSEHOLD WOULD LIKE TO MOVE	1 172	894	595	298	279
EXCELLENT	47	32	16	17	15
GOOD	360	274	162	111	87
FAIR	566	431	302	130	135
POOR	196	153	113	41	42
NOT REPORTED	3	3	3	-	-
HOUSEHOLD WOULD NOT LIKE TO MOVE	6 560	4 096	2 450	1 645	2 465
EXCELLENT	1 899	1 193	669	523	706
GOOD	3 430	2 113	1 243	870	1 317
FAIR	1 137	731	493	238	406
POOR	78	51	40	10	28
NOT REPORTED	16	9	4	4	7
NOT REPORTED	40	23	15	8	17

TABLE E-1. OCCUPANCY AND UTILIZATION CHARACTERISTICS AND SERVICES AVAILABLE: 1975

(NUMBERS IN THOUSANDS. DATA BASED ON SAMPLE, SEE TEXT. FOR MINIMUM BASE FOR DERIVED FIGURES (PERCENT, MEDIAN, ETC.) AND MEANING OF SYMBOLS, SEE TEXT)

WEST	WEST REGION	INSIDE SMSA'S			OUTSIDE SMSA'S
		TOTAL	IN CENTRAL CITIES	NOT IN CENTRAL CITIES	
ALL OCCUPIED HOUSING UNITS	13 518	10 682	4 689	5 993	2 836
TENURE AND RACE					
OWNER OCCUPIED	8 263	6 381	2 448	3 933	1 882
PERCENT OF ALL OCCUPIED	61.1	59.7	52.2	65.6	66.4
WHITE	7 657	5 825	2 105	3 719	1 832
BLACK	303	290	203	87	13
RENTER OCCUPIED	5 254	4 301	2 241	2 060	954
WHITE	4 506	3 614	1 742	1 872	892
BLACK	433	410	298	112	23
DURATION OF OCCUPANCY					
OWNER OCCUPIED	8 263	6 381	2 448	3 933	1 882
HOUSEHOLD HEAD LIVED HERE:					
LESS THAN 3 MONTHS	251	196	62	134	55
3 MONTHS OR LONGER	8 012	6 185	2 387	3 799	1 827
LIVED HERE LAST WINTER	7 415	5 753	2 235	3 519	1 661
RENTER OCCUPIED	5 254	4 301	2 241	2 060	954
HOUSEHOLD HEAD LIVED HERE:					
LESS THAN 3 MONTHS	957	768	403	365	189
3 MONTHS OR LONGER	4 298	3 533	1 838	1 695	765
LIVED HERE LAST WINTER	2 990	2 475	1 335	1 140	515
COMPLETE BATHROOMS					
OWNER OCCUPIED	8 263	6 381	2 448	3 933	1 882
1	3 393	2 348	992	1 356	1 045
1 AND ONE-HALF	1 142	917	332	585	224
2 OR MORE	3 682	3 088	1 115	1 973	594
ALSO USED BY ANOTHER HOUSEHOLD	2	2	2	-	-
NONE	45	27	8	18	18
RENTER OCCUPIED	5 254	4 301	2 241	2 060	954
1	4 262	3 470	1 859	1 611	793
1 AND ONE-HALF	304	262	110	151	43
2 OR MORE	559	481	210	271	78
ALSO USED BY ANOTHER HOUSEHOLD	58	43	35	8	15
NONE	71	45	26	19	26
COMPLETE KITCHEN FACILITIES					
OWNER OCCUPIED	8 263	6 381	2 448	3 933	1 882
FOR EXCLUSIVE USE OF HOUSEHOLD	8 243	6 370	2 448	3 921	1 873
ALSO USED BY ANOTHER HOUSEHOLD	-	-	-	-	-
NO COMPLETE KITCHEN FACILITIES	21	12	-	12	9
RENTER OCCUPIED	5 254	4 301	2 241	2 060	954
FOR EXCLUSIVE USE OF HOUSEHOLD	5 107	4 188	2 155	2 033	919
ALSO USED BY ANOTHER HOUSEHOLD	12	9	4	5	3
NO COMPLETE KITCHEN FACILITIES	135	104	82	23	31
CONDITION OF KITCHEN FACILITIES					
OWNER OCCUPIED	8 263	6 381	2 448	3 933	1 882
WITH COMPLETE KITCHEN FACILITIES	8 243	6 370	2 448	3 921	1 873
ALL USABLE	8 196	6 330	2 422	3 909	1 865
1 OR MORE NOT USABLE[1]	32	25	17	8	6
KITCHEN SINK	12	10	8	2	2
REFRIGERATOR	2	2	-	2	-
RANGE OR COOKSTOVE	10	8	8	1	1
NOT REPORTED	9	6	3	3	3
NOT REPORTED	15	14	9	5	1
LACKING COMPLETE KITCHEN FACILITIES	21	12	-	12	9
RENTER OCCUPIED	5 254	4 301	2 241	2 060	954
WITH COMPLETE KITCHEN FACILITIES	5 119	4 197	2 159	2 037	922
ALL USABLE	5 041	4 134	2 117	2 017	907
1 OR MORE NOT USABLE[1]	62	48	29	19	14
KITCHEN SINK	22	20	11	9	2
REFRIGERATOR	11	7	3	4	4
RANGE OR COOKSTOVE	25	19	13	6	6
NOT REPORTED	6	4	3	1	2
NOT REPORTED	16	14	13	1	1
LACKING COMPLETE KITCHEN FACILITIES	135	104	82	23	31

[1]FIGURES WILL NOT ADD TO TOTAL BECAUSE MORE THAN ONE KITCHEN FACILITY WAS REPORTED AS NOT USABLE FOR THE SAME UNIT.

TABLE E-1. OCCUPANCY AND UTILIZATION CHARACTERISTICS AND SERVICES AVAILABLE: 1975--CONTINUED

(NUMBERS IN THOUSANDS. DATA BASED ON SAMPLE, SEE TEXT. FOR MINIMUM BASE FOR DERIVED FIGURES (PERCENT, MEDIAN, ETC.) AND MEANING OF SYMBOLS, SEE TEXT)

WEST	WEST REGION	INSIDE SMSA'S			OUTSIDE SMSA'S
		TOTAL	IN CENTRAL CITIES	NOT IN CENTRAL CITIES	
ALL OCCUPIED HOUSING UNITS--CONTINUED					
TYPE OF HOUSEHOLD					
OWNER OCCUPIED	8 263	6 381	2 448	3 933	1 882
2-OR-MORE-PERSON HOUSEHOLDS	7 195	5 559	2 095	3 463	1 636
HUSBAND-WIFE[1]	6 302	4 821	1 762	3 059	1 481
WITH 1 OR MORE SUBFAMILIES	78	69	28	41	10
WITH OTHER RELATIVES OR NONRELATIVES	467	390	153	236	78
WITH OWN CHILDREN UNDER 18 YEARS	3 270	2 528	913	1 615	742
OTHER MALE HEAD[1]	244	201	95	106	43
WITH 1 OR MORE SUBFAMILIES	18	14	8	6	5
WITH OTHER RELATIVES OR NONRELATIVES	182	146	73	74	35
WITH OWN CHILDREN UNDER 18 YEARS	60	52	19	33	8
FEMALE HEAD[1]	649	536	238	299	112
WITH 1 OR MORE SUBFAMILIES	33	27	13	14	6
WITH OTHER RELATIVES OR NONRELATIVES	240	207	105	102	33
WITH OWN CHILDREN UNDER 18 YEARS	350	288	114	174	62
1-PERSON HOUSEHOLDS	1 069	823	353	470	246
RENTER OCCUPIED	5 254	4 301	2 241	2 060	954
2-OR-MORE-PERSON HOUSEHOLDS	3 475	2 784	1 320	1 464	690
HUSBAND-WIFE[1]	2 200	1 701	746	955	498
WITH 1 OR MORE SUBFAMILIES	17	12	7	5	5
WITH OTHER RELATIVES OR NONRELATIVES	146	112	48	64	34
WITH OWN CHILDREN UNDER 18 YEARS	1 132	843	356	488	289
OTHER MALE HEAD[1]	426	365	203	161	61
WITH 1 OR MORE SUBFAMILIES	3	3	1	1	-
WITH OTHER RELATIVES OR NONRELATIVES	392	337	193	144	56
WITH OWN CHILDREN UNDER 18 YEARS	47	40	14	26	6
FEMALE HEAD[1]	850	718	371	348	131
WITH 1 OR MORE SUBFAMILIES	13	12	7	5	1
WITH OTHER RELATIVES OR NONRELATIVES	312	270	153	117	42
WITH OWN CHILDREN UNDER 18 YEARS	549	455	224	231	94
1-PERSON HOUSEHOLDS	1 780	1 516	920	596	263
BEDROOMS					
OWNER OCCUPIED	8 263	6 381	2 448	3 933	1 882
NONE AND 1	443	294	98	196	149
2 OR MORE	7 820	6 087	2 350	3 737	1 733
NONE LACKING PRIVACY	7 419	5 825	2 234	3 590	1 594
1 OR MORE LACKING PRIVACY	385	251	110	141	134
PRIVACY NOT REPORTED	16	11	5	6	5
3-OR-MORE-PERSON HOUSEHOLDS	4 446	3 493	1 325	2 167	953
NO BEDROOMS USED BY 3 PERSONS OR MORE	4 060	3 208	1 219	1 989	852
BEDROOMS USED BY 3 PERSONS OR MORE	290	213	71	141	77
1	256	190	65	124	66
2 OR MORE	34	23	6	17	10
BEDROOMS USED BY PERSONS 13 YEARS OF AGE OR OLDER	180	139	47	93	40
NO BEDROOMS USED BY PERSONS 13 YEARS OF AGE OR OLDER	80	58	20	38	23
NOT REPORTED	30	16	5	11	14
NO BEDROOMS	2	2	2	1	-
NOT REPORTED	94	70	33	37	24
1- AND 2-PERSON HOUSEHOLDS	3 818	2 888	1 123	1 766	929
RENTER OCCUPIED	5 254	4 301	2 241	2 060	954
NONE AND 1	2 183	1 890	1 133	757	292
2 OR MORE	3 072	2 410	1 107	1 303	661
NONE LACKING PRIVACY	2 798	2 221	1 024	1 198	577
1 OR MORE LACKING PRIVACY	264	180	82	99	84
PRIVACY NOT REPORTED	9	8	1	7	1
3-OR-MORE-PERSON HOUSEHOLDS	1 839	1 429	651	777	410
NO BEDROOMS USED BY 3 PERSONS OR MORE	1 394	1 083	472	611	312
BEDROOMS USED BY 3 PERSONS OR MORE	398	312	160	152	86
1	368	288	148	139	81
2 OR MORE	30	25	11	13	5
BEDROOMS USED BY PERSONS 13 YEARS OF AGE OR OLDER	219	169	72	97	49
NO BEDROOMS USED BY PERSONS 13 YEARS OF AGE OR OLDER	92	63	32	30	29
NOT REPORTED	87	80	55	25	7
NO BEDROOMS	10	7	6	1	3
NOT REPORTED	36	27	14	13	9
1- AND 2-PERSON HOUSEHOLDS	3 416	2 872	1 589	1 283	544

[1]FIGURES MAY NOT ADD TO TOTAL BECAUSE HOUSEHOLD MEMBERS MAY BE INCLUDED IN MORE THAN ONE GROUP.

TABLE E-1. OCCUPANCY AND UTILIZATION CHARACTERISTICS AND SERVICES AVAILABLE: 1975--CONTINUED

(NUMBERS IN THOUSANDS. DATA BASED ON SAMPLE, SEE TEXT. FOR MINIMUM BASE FOR DERIVED FIGURES (PERCENT, MEDIAN, ETC.) AND MEANING OF SYMBOLS, SEE TEXT)

WEST	WEST REGION	INSIDE SMSA'S TOTAL	INSIDE SMSA'S IN CENTRAL CITIES	INSIDE SMSA'S NOT IN CENTRAL CITIES	OUTSIDE SMSA'S
ALL OCCUPIED HOUSING UNITS--CONTINUED					
PLUMBING FACILITIES BY PERSONS PER ROOM					
OWNER OCCUPIED	8 263	6 381	2 448	3 933	1 882
WITH ALL PLUMBING FACILITIES	8 230	6 364	2 445	3 919	1 866
1.00 OR LESS	7 899	6 120	2 365	3 755	1 779
1.01 TO 1.50	270	197	63	135	73
1.51 OR MORE	61	46	17	30	14
LACKING SOME OR ALL PLUMBING FACILITIES	33	17	3	14	16
1.00 OR LESS	29	16	3	13	13
1.01 TO 1.50	1	-	-	-	1
1.51 OR MORE	3	1	-	1	2
RENTER OCCUPIED	5 254	4 301	2 241	2 060	954
WITH ALL PLUMBING FACILITIES	5 153	4 233	2 190	2 043	919
1.00 OR LESS	4 792	3 959	2 061	1 898	833
1.01 TO 1.50	273	201	89	113	72
1.51 OR MORE	87	73	40	33	15
LACKING SOME OR ALL PLUMBING FACILITIES	102	67	51	17	34
1.00 OR LESS	85	61	45	16	24
1.01 TO 1.50	4	2	1	1	2
1.51 OR MORE	12	4	4	-	8
GARBAGE COLLECTION SERVICE					
OWNER OCCUPIED	8 263	6 381	2 448	3 933	1 882
WITH SERVICE	7 236	5 937	2 401	3 536	1 298
LESS THAN ONCE A WEEK	75	49	22	27	26
ONCE A WEEK	5 491	4 606	1 912	2 693	885
TWICE A WEEK OR MORE	1 486	1 172	440	732	314
DON'T KNOW	182	110	27	83	72
NOT REPORTED	2	1	-	1	1
NO SERVICE	1 008	428	43	385	581
METHOD OF DISPOSAL:					
INCINERATOR, TRASH CHUTE, OR COMPACTOR	78	20	-	20	58
GARBAGE DISPOSAL	84	68	18	50	17
OTHER MEANS	807	324	24	300	483
NOT REPORTED	40	17	2	15	23
DON'T KNOW	8	6	-	6	2
NOT REPORTED	12	10	4	6	1
RENTER OCCUPIED	5 254	4 301	2 241	2 060	954
WITH SERVICE	4 906	4 135	2 199	1 936	772
LESS THAN ONCE A WEEK	26	19	9	10	7
ONCE A WEEK	2 676	2 231	1 118	1 113	446
TWICE A WEEK OR MORE	1 606	1 360	745	615	246
DON'T KNOW	598	525	327	198	73
NOT REPORTED	-	-	-	-	-
NO SERVICE	323	142	31	111	181
METHOD OF DISPOSAL:					
INCINERATOR, TRASH CHUTE, OR COMPACTOR	29	14	3	11	16
GARBAGE DISPOSAL	19	18	7	11	1
OTHER MEANS	262	106	21	85	157
NOT REPORTED	12	5	-	5	8
DON'T KNOW	21	21	8	13	1
NOT REPORTED	4	4	3	1	-
EXTERMINATOR SERVICE					
OWNER OCCUPIED	8 263	6 381	2 448	3 933	1 882
OCCUPIED 3 MONTHS OR LONGER	8 012	6 185	2 387	3 799	1 827
NO SIGNS OF MICE OR RATS	7 194	5 635	2 221	3 415	1 559
WITH SIGNS OF MICE OR RATS	706	462	118	344	245
REGULAR EXTERMINATION SERVICE	47	40	7	33	7
IRREGULAR EXTERMINATION SERVICE	76	68	25	43	7
NO EXTERMINATION SERVICE	572	349	84	265	223
NOT REPORTED	12	4	2	3	7
NOT REPORTED	112	88	48	40	23
OCCUPIED LESS THAN 3 MONTHS	251	196	62	134	55
RENTER OCCUPIED	5 254	4 301	2 241	2 060	954
OCCUPIED 3 MONTHS OR LONGER	4 298	3 533	1 838	1 695	765
NO SIGNS OF MICE OR RATS	3 837	3 221	1 681	1 540	616
WITH SIGNS OF MICE OR RATS	376	242	116	126	134
REGULAR EXTERMINATION SERVICE	17	17	9	8	-
IRREGULAR EXTERMINATION SERVICE	78	70	35	34	9
NO EXTERMINATION SERVICE	273	150	66	84	123
NOT REPORTED	8	6	6	-	3
NOT REPORTED	84	70	41	29	14
OCCUPIED LESS THAN 3 MONTHS	957	768	403	365	189

TABLE E-2. SELECTED STRUCTURAL CHARACTERISTICS BY DEFICIENCIES: 1975

(NUMBERS IN THOUSANDS. DATA BASED ON SAMPLE, SEE TEXT. FOR MINIMUM BASE FOR DERIVED FIGURES (PERCENT, MEDIAN, ETC.) AND MEANING OF SYMBOLS, SEE TEXT)

WEST	WEST REGION	INSIDE SMSA'S			OUTSIDE SMSA'S
		TOTAL	IN CENTRAL CITIES	NOT IN CENTRAL CITIES	
2 OR MORE UNITS IN STRUCTURE	3 570	3 204	1 807	1 397	366
COMMON STAIRWAYS					
OWNER OCCUPIED	341	305	139	166	36
WITH COMMON STAIRWAYS	184	163	81	82	21
NO LOOSE STEPS	158	141	70	70	17
RAILINGS NOT LOOSE	139	127	65	62	12
RAILINGS LOOSE	5	4	3	1	1
NO RAILINGS	7	4	2	3	3
RAILINGS NOT REPORTED	6	5	2	3	1
LOOSE STEPS	7	6	2	5	1
RAILINGS NOT LOOSE	6	5	-	5	1
RAILINGS LOOSE	-	-	-	-	-
NO RAILINGS	2	2	2	-	-
RAILINGS NOT REPORTED	-	-	-	-	-
STEPS NOT REPORTED	19	16	9	7	3
NO COMMON STAIRWAYS	157	141	58	84	15
RENTER OCCUPIED	3 229	2 899	1 669	1 231	329
WITH COMMON STAIRWAYS	2 407	2 208	1 325	883	199
NO LOOSE STEPS	2 161	1 983	1 186	797	178
RAILINGS NOT LOOSE	1 989	1 838	1 098	740	151
RAILINGS LOOSE	89	80	51	29	9
NO RAILINGS	47	36	24	13	11
RAILINGS NOT REPORTED	35	29	14	15	6
LOOSE STEPS	106	96	55	41	10
RAILINGS NOT LOOSE	67	64	40	24	3
RAILINGS LOOSE	31	25	12	14	6
NO RAILINGS	8	7	4	3	1
RAILINGS NOT REPORTED	-	-	-	-	-
STEPS NOT REPORTED	140	129	83	46	11
NO COMMON STAIRWAYS	822	691	344	347	130
LIGHT FIXTURES IN PUBLIC HALLS					
OWNER OCCUPIED	341	305	139	166	36
WITH PUBLIC HALLS	118	103	59	45	14
WITH LIGHT FIXTURES	113	99	56	43	14
ALL WORKING	106	94	54	40	12
SOME WORKING	2	2	2	-	-
NONE WORKING	-	-	-	-	-
NOT REPORTED	5	3	-	3	2
NO LIGHT FIXTURES	5	5	3	1	-
NO PUBLIC HALLS	204	185	69	116	19
NOT REPORTED	19	16	11	6	3
RENTER OCCUPIED	3 229	2 899	1 669	1 231	329
WITH PUBLIC HALLS	1 733	1 575	1 033	542	158
WITH LIGHT FIXTURES	1 669	1 521	1 012	509	148
ALL WORKING	1 546	1 408	942	466	139
SOME WORKING	97	89	54	35	9
NONE WORKING	7	7	4	3	-
NOT REPORTED	18	18	12	6	-
NO LIGHT FIXTURES	64	54	21	33	10
NO PUBLIC HALLS	1 358	1 195	552	643	164
NOT REPORTED	138	130	84	46	8
STORIES BETWEEN MAIN AND APARTMENT ENTRANCES					
NONE (ON SAME FLOOR)	1 646	1 450	729	721	195
1 (UP OR DOWN)	1 289	1 160	674	486	129
2 OR MORE (UP OR DOWN)	635	594	404	189	41
1-UNIT STRUCTURES INCLUDING MOBILE HOMES OR TRAILERS	9 948	7 478	2 881	4 596	2 470

TABLE E-2. SELECTED STRUCTURAL CHARACTERISTICS BY DEFICIENCIES: 1975--CONTINUED

(NUMBERS IN THOUSANDS. DATA BASED ON SAMPLE, SEE TEXT. FOR MINIMUM BASE FOR DERIVED FIGURES (PERCENT, MEDIAN, ETC.) AND MEANING OF SYMBOLS, SEE TEXT)

WEST	WEST REGION	INSIDE SMSA'S			OUTSIDE SMSA'S
		TOTAL	IN CENTRAL CITIES	NOT IN CENTRAL CITIES	
ALL OCCUPIED HOUSING UNITS	13 518	10 682	4 689	5 993	2 836
ELECTRIC WIRING					
OWNER OCCUPIED	8 263	6 381	2 448	3 933	1 882
ALL WIRING CONCEALED IN WALLS OR METAL COVERING	8 156	6 315	2 426	3 888	1 841
SOME OR ALL WIRING EXPOSED	105	63	20	43	41
NOT REPORTED	3	3	1	2	-
RENTER OCCUPIED	5 254	4 301	2 241	2 060	954
ALL WIRING CONCEALED IN WALLS OR METAL COVERING	5 135	4 226	2 192	2 034	910
SOME OR ALL WIRING EXPOSED	114	71	44	26	43
NOT REPORTED	5	4	4	-	1
ELECTRIC WALL OUTLETS					
OWNER OCCUPIED	8 263	6 381	2 448	3 933	1 882
WITH WORKING OUTLETS IN EACH ROOM	8 147	6 311	2 414	3 897	1 837
LACKING WORKING OUTLETS IN SOME OR ALL ROOMS	112	66	31	35	46
NOT REPORTED	4	4	3	2	-
RENTER OCCUPIED	5 254	4 301	2 241	2 060	954
WITH WORKING OUTLETS IN EACH ROOM	5 107	4 212	2 189	2 023	895
LACKING WORKING OUTLETS IN SOME OR ALL ROOMS	141	83	46	37	58
NOT REPORTED	6	6	6	-	1
BASEMENT					
OWNER OCCUPIED	8 263	6 381	2 448	3 933	1 882
WITH BASEMENT	1 936	1 372	697	675	563
NO SIGNS OF WATER LEAKAGE	1 575	1 141	568	573	433
WITH SIGNS OF WATER LEAKAGE	328	207	115	92	121
DON'T KNOW	16	12	8	4	4
NOT REPORTED	17	12	6	5	5
NO BASEMENT	6 328	5 009	1 751	3 258	1 319
RENTER OCCUPIED	5 254	4 301	2 241	2 060	954
WITH BASEMENT	1 053	826	618	208	228
NO SIGNS OF WATER LEAKAGE	672	519	375	144	154
WITH SIGNS OF WATER LEAKAGE	157	110	74	36	47
DON'T KNOW	213	185	160	25	27
NOT REPORTED	11	11	9	3	-
NO BASEMENT	4 201	3 475	1 623	1 852	726
ROOF					
OWNER OCCUPIED	8 263	6 381	2 448	3 933	1 882
NO SIGNS OF WATER LEAKAGE	7 857	6 091	2 336	3 755	1 765
WITH SIGNS OF WATER LEAKAGE	333	230	95	135	103
DON'T KNOW	62	48	8	40	13
NOT REPORTED	12	12	9	3	-
RENTER OCCUPIED	5 254	4 301	2 241	2 060	954
NO SIGNS OF WATER LEAKAGE	4 549	3 735	1 894	1 841	814
WITH SIGNS OF WATER LEAKAGE	279	202	125	77	77
DON'T KNOW	398	338	208	130	60
NOT REPORTED	28	26	14	12	1
INTERIOR CEILINGS AND WALLS					
OWNER OCCUPIED	8 263	6 381	2 448	3 933	1 882
OPEN CRACKS OR HOLES:					
NO OPEN CRACKS OR HOLES	8 045	6 215	2 378	3 838	1 830
WITH OPEN CRACKS OR HOLES	204	155	64	90	50
NOT REPORTED	13	11	6	5	2
BROKEN PLASTER:					
NO BROKEN PLASTER	8 162	6 304	2 414	3 890	1 858
WITH BROKEN PLASTER	88	65	28	37	23
NOT REPORTED	13	13	6	7	1
PEELING PAINT:					
NO PEELING PAINT	8 094	6 242	2 371	3 871	1 852
WITH PEELING PAINT	151	123	67	57	27
NOT REPORTED	19	16	11	5	3

TABLE E-2. SELECTED STRUCTURAL CHARACTERISTICS BY DEFICIENCIES: 1975--CONTINUED

(NUMBERS IN THOUSANDS. DATA BASED ON SAMPLE, SEE TEXT. FOR MINIMUM BASE FOR DERIVED FIGURES (PERCENT, MEDIAN, ETC.) AND MEANING OF SYMBOLS, SEE TEXT)

WEST	WEST REGION	INSIDE SMSA'S			OUTSIDE SMSA'S
		TOTAL	IN CENTRAL CITIES	NOT IN CENTRAL CITIES	
ALL OCCUPIED HOUSING UNITS--CONTINUED					
INTERIOR CEILINGS AND WALLS--CONTINUED					
RENTER OCCUPIED	5 254	4 301	2 241	2 060	954
OPEN CRACKS OR HOLES:					
NO OPEN CRACKS OR HOLES	4 872	4 014	2 066	1 948	859
WITH OPEN CRACKS OR HOLES	363	271	164	107	92
NOT REPORTED	19	16	10	5	3
BROKEN PLASTER:					
NO BROKEN PLASTER	5 041	4 129	2 137	1 992	912
WITH BROKEN PLASTER	196	155	94	61	41
NOT REPORTED	18	17	10	7	1
PEELING PAINT:					
NO PEELING PAINT	4 961	4 079	2 108	1 972	881
WITH PEELING PAINT	276	204	123	82	72
NOT REPORTED	18	17	10	7	1
INTERIOR FLOORS					
OWNER OCCUPIED	8 263	6 381	2 448	3 933	1 882
NO HOLES IN FLOOR	8 137	6 294	2 417	3 877	1 843
WITH HOLES IN FLOOR	59	38	15	23	20
NOT REPORTED	68	49	16	33	19
RENTER OCCUPIED	5 254	4 301	2 241	2 060	954
NO HOLES IN FLOOR	5 115	4 203	2 189	2 014	912
WITH HOLES IN FLOOR	85	53	29	25	31
NOT REPORTED	54	44	23	21	10
SELECTED STRUCTURAL DEFICIENCIES AND WISH TO MOVE					
OWNER OCCUPIED	8 263	6 381	2 448	3 933	1 882
WITH STRUCTURAL DEFICIENCIES	894	619	288	331	275
HOUSEHOLD WOULD LIKE TO MOVE[1]	33	28	6	22	5
UNITS WITH SIGNS OF WATER LEAKAGE IN BASEMENT	6	6	2	4	1
UNITS WITH SIGNS OF WATER LEAKAGE IN ROOF	22	18	2	16	4
UNITS WITH OPEN CRACKS OR HOLES IN INTERIOR CEILINGS AND WALLS	23	21	3	18	2
UNITS WITH HOLES IN FLOOR	16	13	2	11	3
UNITS WITH BROKEN PLASTER ON INTERIOR CEILINGS AND WALLS	6	6	2	5	-
UNITS WITH PEELING PAINT ON INTERIOR CEILINGS AND WALLS	10	9	3	6	1
UNITS WITH 2 OR MORE STRUCTURAL DEFICIENCIES	28	24	5	19	4
HOUSEHOLD WOULD NOT LIKE TO MOVE	765	519	261	257	246
NOT REPORTED	96	72	21	51	24
NO STRUCTURAL DEFICIENCIES	7 361	5 754	2 154	3 600	1 607
NOT REPORTED	8	8	6	2	-
RENTER OCCUPIED	5 254	4 301	2 241	2 060	954
WITH STRUCTURAL DEFICIENCIES	850	630	376	254	220
HOUSEHOLD WOULD LIKE TO MOVE[1]	124	97	57	40	27
UNITS WITH SIGNS OF WATER LEAKAGE IN BASEMENT	13	8	6	2	6
UNITS WITH SIGNS OF WATER LEAKAGE IN ROOF	52	36	20	17	15
UNITS WITH OPEN CRACKS OR HOLES IN INTERIOR CEILINGS AND WALLS	80	64	37	27	16
UNITS WITH HOLES IN FLOOR	29	21	10	11	8
UNITS WITH BROKEN PLASTER ON INTERIOR CEILINGS AND WALLS	61	51	33	18	9
UNITS WITH PEELING PAINT ON INTERIOR CEILINGS AND WALLS	73	56	34	22	17
UNITS WITH 2 OR MORE STRUCTURAL DEFICIENCIES	97	73	42	32	24
HOUSEHOLD WOULD NOT LIKE TO MOVE	658	473	284	189	185
NOT REPORTED	67	59	35	25	8
NO STRUCTURAL DEFICIENCIES	4 392	3 658	1 857	1 800	734
NOT REPORTED	13	13	7	5	-

[1]FIGURES WILL NOT ADD TO TOTAL BECAUSE MORE THAN ONE STRUCTURAL DEFICIENCY WAS REPORTED FOR THE SAME UNIT.

TABLE E-2. SELECTED STRUCTURAL CHARACTERISTICS BY DEFICIENCIES: 1975--CONTINUED

(NUMBERS IN THOUSANDS. DATA BASED ON SAMPLE, SEE TEXT. FOR MINIMUM BASE FOR DERIVED FIGURES (PERCENT, MEDIAN, ETC.) AND MEANING OF SYMBOLS, SEE TEXT)

WEST	WEST REGION	INSIDE SMSA'S			OUTSIDE SMSA'S
		TOTAL	IN CENTRAL CITIES	NOT IN CENTRAL CITIES	
ALL OCCUPIED HOUSING UNITS--CONTINUED					
OVERALL OPINION OF STRUCTURE					
OWNER OCCUPIED	8 263	6 381	2 448	3 933	1 882
EXCELLENT	3 650	2 887	1 044	1 842	763
GOOD	3 818	2 932	1 151	1 781	886
FAIR	691	491	222	270	200
POOR	66	43	16	27	23
NOT REPORTED	39	28	15	13	11
RENTER OCCUPIED	5 254	4 301	2 241	2 060	954
EXCELLENT	1 092	917	463	454	174
GOOD	2 582	2 115	1 078	1 037	467
FAIR	1 260	1 003	547	456	257
POOR	256	204	115	88	52
NOT REPORTED	65	62	38	24	3

TABLE E-3. FAILURES IN PLUMBING FACILITIES AND EQUIPMENT: 1975

(NUMBERS IN THOUSANDS. DATA BASED ON SAMPLE, SEE TEXT. FOR MINIMUM BASE FOR DERIVED FIGURES (PERCENT, MEDIAN, ETC.) AND MEANING OF SYMBOLS, SEE TEXT)

WEST	WEST REGION	INSIDE SMSA'S			OUTSIDE SMSA'S
		TOTAL	IN CENTRAL CITIES	NOT IN CENTRAL CITIES	
UNITS OCCUPIED 3 MONTHS OR LONGER	12 310	9 719	4 224	5 494	2 592
WATER SUPPLY					
OWNER OCCUPIED					
WITH PIPED WATER INSIDE STRUCTURE	8 012	6 185	2 387	3 799	1 827
NO BREAKDOWNS	8 006	6 183	2 387	3 796	1 823
WITH BREAKDOWNS	7 831	6 075	2 354	3 721	1 756
UNUSABLE 6 CONSECUTIVE HOURS OR LONGER:	130	81	24	57	49
1 TIME	100	66	21	45	35
2 TIMES	22	13	3	9	10
3 TIMES OR MORE	7	3	-	3	5
NOT REPORTED	-	-	-	-	-
DON'T KNOW	6	2	-	2	4
NOT REPORTED	39	24	8	16	15
REASON FOR BREAKDOWN:					
PROBLEMS INSIDE BUILDING	27	18	11	7	9
PROBLEMS OUTSIDE BUILDING	98	63	13	49	35
NOT REPORTED	5	1	-	1	5
NO PIPED WATER INSIDE STRUCTURE	7	3	-	3	4
RENTER OCCUPIED					
WITH PIPED WATER INSIDE STRUCTURE	4 298	3 533	1 838	1 695	765
NO BREAKDOWNS	4 289	3 532	1 838	1 694	756
WITH BREAKDOWNS	4 155	3 434	1 783	1 652	721
UNUSABLE 6 CONSECUTIVE HOURS OR LONGER:	90	67	36	31	23
1 TIME	71	53	30	23	18
2 TIMES	16	11	4	7	5
3 TIMES OR MORE	3	3	1	1	-
NOT REPORTED	-	-	-	-	-
DON'T KNOW	9	4	2	3	4
NOT REPORTED	35	27	18	9	8
REASON FOR BREAKDOWN:					
PROBLEMS INSIDE BUILDING	39	33	24	9	6
PROBLEMS OUTSIDE BUILDING	50	34	12	23	16
NOT REPORTED	2	-	-	-	2
NO PIPED WATER INSIDE STRUCTURE	9	1	-	1	8
SEWAGE DISPOSAL					
OWNER OCCUPIED					
WITH PUBLIC SEWER, SEPTIC TANK, OR CESSPOOL	8 012	6 185	2 387	3 799	1 827
NO BREAKDOWNS	8 000	6 179	2 387	3 792	1 821
WITH BREAKDOWNS	7 869	6 084	2 357	3 727	1 784
UNUSABLE 6 CONSECUTIVE HOURS OR LONGER:	52	39	13	26	13
1 TIME	42	31	11	20	11
2 TIMES	5	4	2	3	1
3 TIMES OR MORE	5	4	-	4	1
NOT REPORTED	-	-	-	-	-
DON'T KNOW	1	1	-	1	1
NOT REPORTED	78	55	16	38	23
WITH CHEMICAL TOILET, PRIVY, OR OTHER MEANS	13	7	-	7	6
RENTER OCCUPIED					
WITH PUBLIC SEWER, SEPTIC TANK, OR CESSPOOL	4 298	3 533	1 838	1 695	765
NO BREAKDOWNS	4 285	3 532	1 838	1 694	753
WITH BREAKDOWNS	4 174	3 447	1 794	1 653	727
UNUSABLE 6 CONSECUTIVE HOURS OR LONGER:	46	32	15	17	14
1 TIME	28	19	10	9	9
2 TIMES	7	5	2	3	2
3 TIMES OR MORE	11	8	3	5	4
NOT REPORTED	-	-	-	-	-
DON'T KNOW	4	3	1	1	1
NOT REPORTED	60	51	28	23	10
WITH CHEMICAL TOILET, PRIVY, OR OTHER MEANS	13	1	-	1	12

TABLE E-3. FAILURES IN PLUMBING FACILITIES AND EQUIPMENT: 1975--CONTINUED

(NUMBERS IN THOUSANDS. DATA BASED ON SAMPLE, SEE TEXT. FOR MINIMUM BASE FOR DERIVED FIGURES (PERCENT, MEDIAN, ETC.) AND MEANING OF SYMBOLS, SEE TEXT)

WEST	WEST REGION	INSIDE SMSA'S TOTAL	INSIDE SMSA'S IN CENTRAL CITIES	INSIDE SMSA'S NOT IN CENTRAL CITIES	OUTSIDE SMSA'S
UNITS OCCUPIED 3 MONTHS OR LONGER--CONTINUED					
TYPE OF SEWAGE DISPOSAL					
OWNER OCCUPIED	8 012	6 185	2 387	3 799	1 827
WITH PUBLIC SEWER	6 380	5 381	2 321	3 060	999
1 OR MORE BREAKDOWNS	38	32	13	19	6
WITH SEPTIC TANK OR CESSPOOL	1 619	798	66	732	821
1 OR MORE BREAKDOWNS	14	7	-	7	7
RENTER OCCUPIED	4 298	3 533	1 838	1 695	765
WITH PUBLIC SEWER	3 843	3 319	1 817	1 502	524
1 OR MORE BREAKDOWNS	27	25	15	11	1
WITH SEPTIC TANK OR CESSPOOL	442	214	21	193	228
1 OR MORE BREAKDOWNS	19	6	-	6	13
FLUSH TOILET					
OWNER OCCUPIED	8 012	6 185	2 387	3 799	1 827
WITH ALL PLUMBING FACILITIES	7 981	6 168	2 383	3 785	1 813
WITH ONLY ONE FLUSH TOILET	3 358	2 337	996	1 341	1 021
NO BREAKDOWNS IN FLUSH TOILET	3 255	2 269	966	1 303	986
WITH BREAKDOWNS IN FLUSH TOILET	72	48	19	29	25
UNUSABLE 6 CONSECUTIVE HOURS OR LONGER:					
1 TIME	62	40	12	27	23
2 TIMES	7	7	7	-	1
3 TIMES	1	-	-	-	1
4 TIMES OR MORE	2	1	-	1	1
NOT REPORTED	-	-	-	-	-
NOT REPORTED	31	20	11	9	11
REASON FOR BREAKDOWN:					
PROBLEMS INSIDE BUILDING	42	31	14	18	10
PROBLEMS OUTSIDE BUILDING	31	16	5	11	15
NOT REPORTED	-	-	-	-	-
LACKING SOME OR ALL PLUMBING FACILITIES	31	17	3	14	14
RENTER OCCUPIED	4 298	3 533	1 838	1 695	765
WITH ALL PLUMBING FACILITIES	4 226	3 486	1 805	1 681	740
WITH ONLY ONE FLUSH TOILET	3 534	2 892	1 556	1 337	642
NO BREAKDOWNS IN FLUSH TOILET	3 382	2 774	1 492	1 282	608
WITH BREAKDOWNS IN FLUSH TOILET	117	90	46	43	27
UNUSABLE 6 CONSECUTIVE HOURS OR LONGER:					
1 TIME	72	56	29	27	16
2 TIMES	24	18	12	6	6
3 TIMES	11	10	4	6	1
4 TIMES OR MORE	10	6	1	5	4
NOT REPORTED	-	-	-	-	-
NOT REPORTED	35	29	18	11	7
REASON FOR BREAKDOWN:					
PROBLEMS INSIDE BUILDING	78	66	36	30	12
PROBLEMS OUTSIDE BUILDING	35	22	10	12	12
NOT REPORTED	4	1	-	1	2
LACKING SOME OR ALL PLUMBING FACILITIES	72	47	33	14	24
ELECTRIC FUSE BLOWOUTS					
OWNER OCCUPIED	8 012	6 185	2 387	3 799	1 827
NO FUSE OR SWITCH BLOWOUTS	7 007	5 406	2 095	3 311	1 601
WITH FUSE OR SWITCH BLOWOUTS	913	708	261	447	204
1 TIME	568	448	165	284	119
2 TIMES	154	113	48	65	40
3 TIMES OR MORE	183	141	47	95	42
NOT REPORTED	8	5	2	4	3
DON'T KNOW	35	29	12	17	6
NOT REPORTED	58	42	18	23	16
RENTER OCCUPIED	4 298	3 533	1 838	1 695	765
NO FUSE OR SWITCH BLOWOUTS	3 781	3 137	1 628	1 510	644
WITH FUSE OR SWITCH BLOWOUTS	441	336	177	159	105
1 TIME	252	201	114	87	51
2 TIMES	79	62	31	31	18
3 TIMES OR MORE	106	72	31	40	34
NOT REPORTED	4	2	1	1	2
DON'T KNOW	17	11	5	6	6
NOT REPORTED	58	48	28	20	10

TABLE E-3. FAILURES IN PLUMBING FACILITIES AND EQUIPMENT: 1975--CONTINUED

(NUMBERS IN THOUSANDS. DATA BASED ON SAMPLE, SEE TEXT. FOR MINIMUM BASE FOR DERIVED FIGURES (PERCENT, MEDIAN, ETC.) AND MEANING OF SYMBOLS, SEE TEXT)

WEST	WEST REGION	INSIDE SMSA'S			OUTSIDE SMSA'S
		TOTAL	IN CENTRAL CITIES	NOT IN CENTRAL CITIES	
UNITS OCCUPIED LAST WINTER	10 405	8 228	3 569	4 659	2 176
HEATING EQUIPMENT					
OWNER OCCUPIED					
WITH HEATING EQUIPMENT	7 415	5 753	2 235	3 519	1 661
NO BREAKDOWNS	7 298	5 643	2 188	3 455	1 655
WITH BREAKDOWNS	6 877	5 322	2 093	3 228	1 555
1 TIME	383	294	76	218	89
2 TIMES	293	221	57	164	71
3 TIMES	59	48	14	34	11
4 TIMES OR MORE	8	5	-	5	3
NOT REPORTED	21	18	3	14	3
NOT REPORTED	3	2	2	-	1
NO HEATING EQUIPMENT	38	28	19	9	11
RENTER OCCUPIED	117	110	47	64	6
WITH HEATING EQUIPMENT	2 990	2 475	1 335	1 140	515
NO BREAKDOWNS	2 902	2 390	1 283	1 107	512
WITH BREAKDOWNS	2 710	2 242	1 206	1 036	467
1 TIME	158	123	64	59	36
2 TIMES	114	89	48	41	25
3 TIMES	15	9	1	8	6
4 TIMES OR MORE	11	9	8	2	1
NOT REPORTED	18	15	7	8	3
NOT REPORTED	1	-	-	-	1
NO HEATING EQUIPMENT	34	25	13	13	9
	88	84	51	33	4
INSUFFICIENT HEAT					
ADDITIONAL HEAT SOURCE:					
OWNER OCCUPIED					
WITH SPECIFIED HEATING EQUIPMENT[1]	7 415	5 753	2 235	3 519	1 661
NO ADDITIONAL HEAT SOURCE USED	7 090	5 554	2 157	3 397	1 536
USED KITCHEN STOVE, FIREPLACE, OR PORTABLE HEATER	6 539	5 146	1 981	3 164	1 393
NOT REPORTED	512	382	164	219	130
LACKING SPECIFIED HEATING EQUIPMENT OR NONE	39	26	12	14	14
	325	200	78	122	125
RENTER OCCUPIED					
WITH SPECIFIED HEATING EQUIPMENT[1]	2 990	2 475	1 335	1 140	515
NO ADDITIONAL HEAT SOURCE USED	2 752	2 291	1 218	1 073	461
USED KITCHEN STOVE, FIREPLACE, OR PORTABLE HEATER	2 405	2 029	1 078	951	376
NOT REPORTED	315	239	128	111	76
LACKING SPECIFIED HEATING EQUIPMENT OR NONE	32	23	11	12	9
	238	183	117	67	55
ROOMS LACKING SPECIFIED HEAT SOURCE:					
OWNER OCCUPIED					
WITH SPECIFIED HEATING EQUIPMENT[1]	7 415	5 753	2 235	3 519	1 661
NO ROOMS LACKING AIR DUCTS, REGISTERS, RADIATORS OR HEATERS	7 090	5 554	2 157	3 397	1 536
ROOMS LACKING AIR DUCTS, REGISTERS, RADIATORS OR HEATERS	4 842	3 772	1 456	2 315	1 070
1 ROOM	2 151	1 709	673	1 036	442
2 ROOMS	451	332	121	211	119
3 ROOMS OR MORE	629	500	208	292	128
NOT REPORTED	1 071	876	344	533	195
LACKING SPECIFIED HEATING EQUIPMENT OR NONE	97	73	28	46	24
	325	200	78	122	125
RENTER OCCUPIED					
WITH SPECIFIED HEATING EQUIPMENT[1]	2 990	2 475	1 335	1 140	515
NO ROOMS LACKING AIR DUCTS, REGISTERS, RADIATORS OR HEATERS	2 752	2 291	1 218	1 073	461
ROOMS LACKING AIR DUCTS, REGISTERS, RADIATORS OR HEATERS	1 409	1 167	662	505	242
1 ROOM	1 286	1 077	523	554	210
2 ROOMS	408	360	185	174	48
3 ROOMS OR MORE	498	431	189	242	68
NOT REPORTED	380	286	149	138	94
LACKING SPECIFIED HEATING EQUIPMENT OR NONE	57	48	33	15	9
	238	183	117	67	55

[1]EXCLUDES ROOM HEATERS WITHOUT FLUE OR VENT, FIREPLACES, STOVES, AND PORTABLE HEATERS.

TABLE E-3. FAILURES IN PLUMBING FACILITIES AND EQUIPMENT: 1975--CONTINUED

(NUMBERS IN THOUSANDS. DATA BASED ON SAMPLE, SEE TEXT. FOR MINIMUM BASE FOR DERIVED FIGURES (PERCENT, MEDIAN, ETC.) AND MEANING OF SYMBOLS, SEE TEXT)

WEST	WEST REGION	INSIDE SMSA'S			OUTSIDE SMSA'S
		TOTAL	IN CENTRAL CITIES	NOT IN CENTRAL CITIES	
UNITS OCCUPIED LAST WINTER--CONTINUED					
INSUFFICIENT HEAT--CONTINUED					
CLOSURE OF ROOMS:					
OWNER OCCUPIED	7 415	5 753	2 235	3 519	1 661
WITH HEATING EQUIPMENT	7 298	5 643	2 188	3 455	1 655
NO ROOMS CLOSED	7 047	5 461	2 116	3 345	1 586
CLOSED CERTAIN ROOMS	208	148	52	97	59
LIVING ROOM ONLY	3	-	-	-	3
DINING ROOM ONLY	2	2	2	-	-
1 OR MORE BEDROOMS ONLY	169	123	41	82	46
OTHER ROOMS OR COMBINATION	24	17	5	13	7
NOT REPORTED	10	6	5	2	4
NOT REPORTED	44	34	20	13	10
NO HEATING EQUIPMENT	117	110	47	64	6
RENTER OCCUPIED	2 990	2 475	1 335	1 140	515
WITH HEATING EQUIPMENT	2 902	2 390	1 283	1 107	512
NO ROOMS CLOSED	2 737	2 272	1 221	1 051	465
CLOSED CERTAIN ROOMS	131	94	49	45	37
LIVING ROOM ONLY	1	1	1	-	-
DINING ROOM ONLY	1	1	1	-	-
1 OR MORE BEDROOMS ONLY	98	72	36	35	27
OTHER ROOMS OR COMBINATION	27	18	10	7	9
NOT REPORTED	3	2	-	2	1
NOT REPORTED	34	25	13	12	10
NO HEATING EQUIPMENT	88	84	51	33	4

TABLE E-4. SELECTED NEIGHBORHOOD CHARACTERISTICS: 1975

(NUMBERS IN THOUSANDS. DATA BASED ON SAMPLE, SEE TEXT. FOR MINIMUM BASE FOR DERIVED FIGURES (PERCENT, MEDIAN, ETC.) AND MEANING OF SYMBOLS, SEE TEXT)

WEST	WEST REGION	INSIDE SMSA'S			OUTSIDE SMSA'S
		TOTAL	IN CENTRAL CITIES	NOT IN CENTRAL CITIES	
NEIGHBORHOOD CONDITIONS					
OWNER OCCUPIED	8 263	6 381	2 448	3 933	1 882
NO UNDESIRABLE CONDITIONS	1 899	1 525	592	933	374
UNDESIRABLE CONDITIONS[1]	6 331	4 830	1 843	2 987	1 501
AIRPLANE NOISE	1 744	1 477	634	843	267
STREET NOISE	2 828	2 200	856	1 344	627
HEAVY TRAFFIC	1 964	1 489	604	885	475
STREETS NEED REPAIR	1 167	699	234	465	468
ROADS IMPASSABLE	586	371	139	232	215
POOR STREET LIGHTING	2 186	1 540	455	1 085	646
CRIME	1 823	1 586	659	927	236
LITTER	1 268	918	377	542	350
ABANDONED BUILDINGS	410	285	124	161	125
DETERIORATING HOUSING	878	673	267	406	204
COMMERCIAL OR INDUSTRIAL BUSINESS	974	728	306	422	246
ODORS	737	522	169	353	215
NOT REPORTED	33	26	14	13	7
RENTER OCCUPIED	5 254	4 301	2 241	2 060	954
NO UNDESIRABLE CONDITIONS	1 041	869	432	437	173
UNDESIRABLE CONDITIONS[1]	4 156	3 377	1 783	1 595	779
AIRPLANE NOISE	994	879	448	431	115
STREET NOISE	2 153	1 796	1 002	794	357
HEAVY TRAFFIC	1 791	1 513	854	659	278
STREETS NEED REPAIR	599	406	196	211	192
ROADS IMPASSABLE	224	155	78	78	69
POOR STREET LIGHTING	1 150	822	382	439	329
CRIME	1 221	1 084	642	442	138
LITTER	758	627	359	268	131
ABANDONED BUILDINGS	412	336	217	119	76
DETERIORATING HOUSING	622	505	312	193	117
COMMERCIAL OR INDUSTRIAL BUSINESS	1 427	1 182	665	517	244
ODORS	490	364	200	164	126
NOT REPORTED	57	54	26	29	2
NEIGHBORHOOD CONDITIONS AND WISH TO MOVE[2]					
OWNER OCCUPIED	8 263	6 381	2 448	3 933	1 882
NO UNDESIRABLE NEIGHBORHOOD CONDITIONS	1 899	1 525	592	933	374
WITH UNDESIRABLE NEIGHBORHOOD CONDITIONS	6 331	4 830	1 843	2 987	1 501
HOUSEHOLD WOULD NOT LIKE TO MOVE	5 537	4 171	1 575	2 597	1 366
HOUSEHOLD WOULD LIKE TO MOVE[1]	781	648	266	382	133
BECAUSE OF AIRPLANE NOISE	94	85	38	48	9
BECAUSE OF STREET NOISE	283	241	114	127	42
BECAUSE OF HEAVY TRAFFIC	237	208	99	108	29
BECAUSE STREETS NEED REPAIR	81	47	20	27	34
BECAUSE OF ROADS IMPASSABLE	39	20	10	10	19
BECAUSE OF POOR STREET LIGHTING	70	50	20	29	20
BECAUSE OF CRIME	232	215	98	117	17
BECAUSE OF LITTER	191	152	59	93	39
BECAUSE OF ABANDONED BUILDINGS	37	30	20	10	7
BECAUSE OF DETERIORATING HOUSING	162	140	53	87	22
BECAUSE OF COMMERCIAL OR INDUSTRIAL BUSINESS	66	59	33	27	7
BECAUSE OF ODORS	94	70	16	54	24
NOT REPORTED	12	10	2	9	2
NOT REPORTED	33	26	14	13	7
RENTER OCCUPIED	5 254	4 301	2 241	2 060	954
NO UNDESIRABLE NEIGHBORHOOD CONDITIONS	1 041	869	432	437	173
WITH UNDESIRABLE NEIGHBORHOOD CONDITIONS	4 156	3 377	1 783	1 595	779
HOUSEHOLD WOULD NOT LIKE TO MOVE	3 281	2 651	1 390	1 261	630
HOUSEHOLD WOULD LIKE TO MOVE[1]	864	719	390	329	145
BECAUSE OF AIRPLANE NOISE	109	100	46	54	9
BECAUSE OF STREET NOISE	331	283	163	120	49
BECAUSE OF HEAVY TRAFFIC	296	246	139	107	50
BECAUSE STREETS NEED REPAIR	74	58	29	29	16
BECAUSE OF ROADS IMPASSABLE	35	23	13	9	12
BECAUSE OF POOR STREET LIGHTING	121	101	59	43	19
BECAUSE OF CRIME	351	321	204	117	30
BECAUSE OF LITTER	173	149	90	59	24
BECAUSE OF ABANDONED BUILDINGS	45	40	22	18	5
BECAUSE OF DETERIORATING HOUSING	130	106	56	50	24
BECAUSE OF COMMERCIAL OR INDUSTRIAL BUSINESS	75	59	35	25	15
BECAUSE OF ODORS	108	86	50	37	22
NOT REPORTED	11	8	3	5	4
NOT REPORTED	57	54	26	29	2

[1]FIGURES WILL NOT ADD TO TOTAL BECAUSE MORE THAN ONE UNDESIRABLE CONDITION WAS REPORTED FOR THE SAME UNIT.
[2]WISH TO MOVE ONLY RELATES TO RESPONDENTS' OPINION OF SPECIFIC NEIGHBORHOOD CONDITIONS.

TABLE E-4. SELECTED NEIGHBORHOOD CHARACTERISTICS: 1975--CONTINUED

(NUMBERS IN THOUSANDS. DATA BASED ON SAMPLE, SEE TEXT. FOR MINIMUM BASE FOR DERIVED FIGURES (PERCENT, MEDIAN, ETC.) AND MEANING OF SYMBOLS, SEE TEXT)

WEST	WEST REGION	INSIDE SMSA'S			OUTSIDE SMSA'S
		TOTAL	IN CENTRAL CITIES	NOT IN CENTRAL CITIES	
NEIGHBORHOOD SERVICES					
OWNER OCCUPIED	8 263	6 381	2 448	3 933	1 882
ADEQUATE NEIGHBORHOOD SERVICES	4 170	3 631	1 558	2 073	539
INADEQUATE NEIGHBORHOOD SERVICES[1]	4 060	2 723	877	1 846	1 337
PUBLIC TRANSPORTATION	2 951	1 832	475	1 357	1 119
SCHOOLS	357	263	100	163	94
SHOPPING	1 022	647	220	427	375
POLICE PROTECTION	754	532	191	341	222
FIRE PROTECTION	301	162	32	129	140
HOSPITALS OR HEALTH CLINICS	1 004	628	207	421	376
DON'T KNOW	3	3	2	2	-
NOT REPORTED	30	24	12	12	6
RENTER OCCUPIED	5 254	4 301	2 241	2 060	954
ADEQUATE NEIGHBORHOOD SERVICES	3 259	2 930	1 585	1 344	329
INADEQUATE NEIGHBORHOOD SERVICES[1]	1 934	1 314	628	686	620
PUBLIC TRANSPORTATION	1 161	655	207	448	506
SCHOOLS	163	136	75	61	27
SHOPPING	503	344	189	154	160
POLICE PROTECTION	377	286	162	124	91
FIRE PROTECTION	96	56	33	23	40
HOSPITALS OR HEALTH CLINICS	569	372	181	191	197
DON'T KNOW	7	5	-	5	2
NOT REPORTED	54	52	27	25	2
NEIGHBORHOOD SERVICES AND WISH TO MOVE[2]					
OWNER OCCUPIED	8 263	6 381	2 448	3 933	1 882
WITH INADEQUATE SERVICE	4 060	2 723	877	1 846	1 337
HOUSEHOLD WOULD LIKE TO MOVE[1]	325	250	113	138	74
BECAUSE OF PUBLIC TRANSPORTATION	104	83	22	60	22
BECAUSE OF SCHOOLS	90	71	36	35	19
BECAUSE OF SHOPPING	81	59	34	25	21
BECAUSE OF POLICE PROTECTION	103	81	42	39	22
BECAUSE OF FIRE PROTECTION	20	15	6	9	5
BECAUSE OF HOSPITALS OR HEALTH CLINICS	56	26	6	20	30
HOUSEHOLD WOULD NOT LIKE TO MOVE	3 657	2 416	746	1 670	1 241
NOT REPORTED	79	57	19	39	22
WITH ADEQUATE SERVICE	4 173	3 634	1 559	2 075	539
NOT REPORTED	30	24	12	12	6
RENTER OCCUPIED	5 254	4 301	2 241	2 060	954
WITH INADEQUATE SERVICE	1 934	1 314	628	686	620
HOUSEHOLD WOULD LIKE TO MOVE[1]	293	230	121	108	63
BECAUSE OF PUBLIC TRANSPORTATION	84	66	26	40	18
BECAUSE OF SCHOOLS	48	39	18	20	10
BECAUSE OF SHOPPING	76	59	37	23	17
BECAUSE OF POLICE PROTECTION	109	93	56	38	16
BECAUSE OF FIRE PROTECTION	24	17	12	5	7
BECAUSE OF HOSPITALS OR HEALTH CLINICS	64	33	16	17	31
HOUSEHOLD WOULD NOT LIKE TO MOVE	1 565	1 014	460	554	551
NOT REPORTED	76	70	47	24	6
WITH ADEQUATE SERVICE	3 266	2 935	1 585	1 350	331
NOT REPORTED	54	52	27	25	2
OVERALL OPINION OF NEIGHBORHOOD					
OWNER OCCUPIED	8 263	6 381	2 448	3 933	1 882
EXCELLENT	3 592	2 772	952	1 820	820
GOOD	3 654	2 804	1 153	1 650	850
FAIR	856	682	289	393	174
POOR	119	94	40	54	25
NOT REPORTED	43	30	14	16	13
HOUSEHOLD WOULD LIKE TO MOVE	781	648	266	382	133
EXCELLENT	89	81	26	54	9
GOOD	326	266	113	153	60
FAIR	277	230	98	133	47
POOR	89	72	30	42	18
NOT REPORTED	1	-	-	-	1
HOUSEHOLD WOULD NOT LIKE TO MOVE	7 436	5 696	2 167	3 530	1 740
EXCELLENT	3 497	2 686	926	1 760	811
GOOD	3 321	2 533	1 039	1 494	788
FAIR	577	450	191	259	127
POOR	29	22	11	11	7
NOT REPORTED	12	5	-	5	7
NOT REPORTED	45	37	15	21	9

[1]FIGURES WILL NOT ADD TO TOTAL BECAUSE MORE THAN ONE INADEQUATE SERVICE WAS REPORTED FOR THE SAME UNIT.
[2]WISH TO MOVE ONLY RELATES TO RESPONDENTS' OPINION OF SPECIFIC SERVICES.

TABLE E-4. SELECTED NEIGHBORHOOD CHARACTERISTICS: 1975--CONTINUED

(NUMBERS IN THOUSANDS. DATA BASED ON SAMPLE, SEE TEXT. FOR MINIMUM BASE FOR DERIVED FIGURES (PERCENT, MEDIAN, ETC.) AND MEANING OF SYMBOLS, SEE TEXT)

WEST	WEST REGION	INSIDE SMSA'S			OUTSIDE SMSA'S
		TOTAL	IN CENTRAL CITIES	NOT IN CENTRAL CITIES	
OVERALL OPINION OF NEIGHBORHOOD--CONTINUED					
RENTER OCCUPIED					
EXCELLENT	5 254	4 301	2 241	2 060	954
GOOD	1 219	975	422	553	244
FAIR	2 631	2 145	1 127	1 018	486
POOR	1 152	955	545	410	196
NOT REPORTED	196	173	115	57	23
	57	53	30	22	4
HOUSEHOLD WOULD LIKE TO MOVE	864	719	390	329	145
EXCELLENT	40	34	14	20	6
GOOD	274	220	113	107	54
FAIR	402	334	175	158	69
POOR	148	132	88	44	16
NOT REPORTED	-	-	-	-	-
HOUSEHOLD WOULD NOT LIKE TO MOVE	4 322	3 519	1 822	1 698	803
EXCELLENT	1 174	938	408	530	236
GOOD	2 348	1 918	1 013	906	430
FAIR	747	619	370	249	128
POOR	47	41	28	13	7
NOT REPORTED	5	3	3	-	2
NOT REPORTED	68	62	29	33	6

TABLE F-5. OCCUPANCY AND UTILIZATION CHARACTERISTICS AND SERVICES AVAILABLE FOR HOUSING UNITS WITH BLACK HOUSEHOLD HEAD: 1975

(NUMBERS IN THOUSANDS. DATA BASED ON SAMPLE, SEE TEXT. FOR MINIMUM BASE FOR DERIVED FIGURES (PERCENT, MEDIAN, ETC.) AND MEANING OF SYMBOLS, SEE TEXT)

UNITED STATES REGIONS	UNITED STATES	REGIONS: NORTHEAST	NORTH CENTRAL	SOUTH	WEST
ALL OCCUPIED HOUSING UNITS	7 561	1 459	1 512	3 854	736
TENURE					
OWNER OCCUPIED	3 309	423	708	1 875	303
PERCENT OF ALL OCCUPIED	43.8	29.0	46.8	48.6	41.2
RENTER OCCUPIED	4 252	1 036	804	1 979	433
DURATION OF OCCUPANCY					
OWNER OCCUPIED	3 309	423	708	1 875	303
HOUSEHOLD HEAD LIVED HERE:					
LESS THAN 3 MONTHS	58	5	6	42	5
3 MONTHS OR LONGER	3 251	418	702	1 833	298
LIVED HERE LAST WINTER	3 119	409	665	1 765	280
RENTER OCCUPIED	4 252	1 036	804	1 979	433
HOUSEHOLD HEAD LIVED HERE:					
LESS THAN 3 MONTHS	461	107	101	191	63
3 MONTHS OR LONGER	3 791	929	703	1 789	370
LIVED HERE LAST WINTER	3 124	818	563	1 474	269
COMPLETE BATHROOMS					
OWNER OCCUPIED	3 309	423	708	1 875	303
1	2 001	251	407	1 160	183
1 AND ONE-HALF	543	97	178	242	27
2 OR MORE	527	68	118	251	91
ALSO USED BY ANOTHER HOUSEHOLD	6	2	1	3	-
NONE	232	6	5	219	3
RENTER OCCUPIED	4 252	1 036	804	1 979	433
1	3 410	918	695	1 443	353
1 AND ONE-HALF	207	37	46	89	34
2 OR MORE	178	29	30	78	41
ALSO USED BY ANOTHER HOUSEHOLD	79	40	13	24	2
NONE	379	13	18	344	3
COMPLETE KITCHEN FACILITIES					
OWNER OCCUPIED	3 309	423	708	1 875	303
FOR EXCLUSIVE USE OF HOUSEHOLD	3 161	421	704	1 734	302
ALSO USED BY ANOTHER HOUSEHOLD	1	-	1	-	-
NO COMPLETE KITCHEN FACILITIES	146	2	2	140	1
RENTER OCCUPIED	4 252	1 036	804	1 979	433
FOR EXCLUSIVE USE OF HOUSEHOLD	3 905	996	778	1 710	421
ALSO USED BY ANOTHER HOUSEHOLD	36	22	4	9	-
NO COMPLETE KITCHEN FACILITIES	311	18	22	260	12
CONDITION OF KITCHEN FACILITIES					
OWNER OCCUPIED	3 309	423	708	1 875	303
WITH COMPLETE KITCHEN FACILITIES	3 163	421	706	1 734	302
ALL USABLE	3 131	411	704	1 714	302
1 OR MORE NOT USABLE[1]	27	8	1	17	-
KITCHEN SINK	17	7	-	10	-
REFRIGERATOR	6	2	-	4	-
RANGE OR COOKSTOVE	6	3	1	1	-
NOT REPORTED	2	-	-	2	-
NOT REPORTED	5	1	-	3	-
LACKING COMPLETE KITCHEN FACILITIES	146	2	2	140	1
RENTER OCCUPIED	4 252	1 036	804	1 979	433
WITH COMPLETE KITCHEN FACILITIES	3 941	1 018	782	1 719	421
ALL USABLE	3 837	973	772	1 680	412
1 OR MORE NOT USABLE[1]	97	43	8	38	8
KITCHEN SINK	39	17	5	15	3
REFRIGERATOR	27	17	1	5	4
RANGE OR COOKSTOVE	37	17	3	16	1
NOT REPORTED	6	1	1	3	-
NOT REPORTED	7	3	1	1	2
LACKING COMPLETE KITCHEN FACILITIES	311	18	22	260	12

[1]FIGURES WILL NOT ADD TO TOTAL BECAUSE MORE THAN ONE KITCHEN FACILITY WAS REPORTED AS NOT USABLE FOR THE SAME UNIT.

TABLE F-5. OCCUPANCY AND UTILIZATION CHARACTERISTICS AND SERVICES AVAILABLE FOR HOUSING UNITS WITH BLACK HOUSEHOLD HEAD: 1975--CONTINUED

(NUMBERS IN THOUSANDS. DATA BASED ON SAMPLE, SEE TEXT. FOR MINIMUM BASE FOR DERIVED FIGURES (PERCENT, MEDIAN, ETC.) AND MEANING OF SYMBOLS, SEE TEXT)

UNITED STATES REGIONS	UNITED STATES	REGIONS: NORTHEAST	NORTH CENTRAL	SOUTH	WEST
ALL OCCUPIED HOUSING UNITS--CONTINUED					
TYPE OF HOUSEHOLD					
OWNER OCCUPIED	3 309	423	708	1 875	303
2-OR-MORE-PERSON HOUSEHOLDS	2 838	380	614	1 586	259
HUSBAND-WIFE[1]	2 037	258	457	1 127	195
WITH 1 OR MORE SUBFAMILIES	52	6	10	32	4
WITH OTHER RELATIVES OR NONRELATIVES	453	67	87	267	31
WITH OWN CHILDREN UNDER 18 YEARS	1 175	134	280	645	117
OTHER MALE HEAD[1]	154	24	35	81	13
WITH 1 OR MORE SUBFAMILIES	18	4	5	9	-
WITH OTHER RELATIVES OR NONRELATIVES	117	17	31	58	12
WITH OWN CHILDREN UNDER 18 YEARS	32	7	3	19	3
FEMALE HEAD[1]	647	98	121	377	51
WITH 1 OR MORE SUBFAMILIES	49	5	11	31	1
WITH OTHER RELATIVES OR NONRELATIVES	361	55	61	223	21
WITH OWN CHILDREN UNDER 18 YEARS	329	45	69	186	29
1-PERSON HOUSEHOLDS	471	43	95	289	44
RENTER OCCUPIED	4 252	1 036	804	1 979	433
2-OR-MORE-PERSON HOUSEHOLDS	3 051	734	540	1 483	295
HUSBAND-WIFE[1]	1 385	315	229	722	120
WITH 1 OR MORE SUBFAMILIES	14	4	1	7	1
WITH OTHER RELATIVES OR NONRELATIVES	190	43	28	108	11
WITH OWN CHILDREN UNDER 18 YEARS	831	189	139	434	69
OTHER MALE HEAD[1]	233	50	35	109	38
WITH 1 OR MORE SUBFAMILIES	5	-	-	4	1
WITH OTHER RELATIVES OR NONRELATIVES	184	38	29	84	33
WITH OWN CHILDREN UNDER 18 YEARS	51	16	11	20	4
FEMALE HEAD[1]	1 434	369	276	652	137
WITH 1 OR MORE SUBFAMILIES	30	5	3	22	-
WITH OTHER RELATIVES OR NONRELATIVES	475	102	64	263	46
WITH OWN CHILDREN UNDER 18 YEARS	1 055	297	216	447	95
1-PERSON HOUSEHOLDS	1 201	302	264	496	139
BEDROOMS					
OWNER OCCUPIED	3 309	423	708	1 875	303
NONE AND 1	98	23	19	43	13
2 OR MORE	3 211	400	689	1 831	291
NONE LACKING PRIVACY	2 760	377	650	1 459	274
1 OR MORE LACKING PRIVACY	448	22	39	371	15
PRIVACY NOT REPORTED	3	-	-	2	1
3-OR-MORE-PERSON HOUSEHOLDS	2 093	281	443	1 176	194
NO BEDROOMS USED BY 3 PERSONS OR MORE	1 752	256	399	927	171
BEDROOMS USED BY 3 PERSONS OR MORE	298	22	34	221	21
1	231	21	29	161	19
2 OR MORE	67	1	5	60	1
BEDROOMS USED BY PERSONS 13 YEARS OF AGE OR OLDER	214	12	21	166	15
NO BEDROOMS USED BY PERSONS 13 YEARS OF AGE OR OLDER	74	11	12	47	4
NOT REPORTED	11	-	1	9	1
NO BEDROOMS	-	-	-	-	-
NOT REPORTED	43	3	9	28	3
1- AND 2-PERSON HOUSEHOLDS	1 216	143	266	698	109
RENTER OCCUPIED	4 252	1 036	804	1 979	433
NONE AND 1	1 355	379	295	527	154
2 OR MORE	2 897	657	508	1 452	280
NONE LACKING PRIVACY	2 321	578	459	1 020	264
1 OR MORE LACKING PRIVACY	570	79	46	429	15
PRIVACY NOT REPORTED	7	-	3	4	-
3-OR-MORE-PERSON HOUSEHOLDS	2 031	519	352	981	180
NO BEDROOMS USED BY 3 PERSONS OR MORE	1 449	395	269	652	133
BEDROOMS USED BY 3 PERSONS OR MORE	535	106	75	310	45
1	435	85	62	246	42
2 OR MORE	100	21	13	63	3
BEDROOMS USED BY PERSONS 13 YEARS OF AGE OR OLDER	301	47	36	196	22
NO BEDROOMS USED BY PERSONS 13 YEARS OF AGE OR OLDER	148	34	20	82	12
NOT REPORTED	86	24	19	31	12
NO BEDROOMS	3	1	1	-	-
NOT REPORTED	44	17	6	20	1
1- AND 2-PERSON HOUSEHOLDS	2 221	517	452	998	254

[1]FIGURES MAY NOT ADD TO TOTAL BECAUSE HOUSEHOLD MEMBERS MAY BE INCLUDED IN MORE THAN ONE GROUP.

TABLE F-5. OCCUPANCY AND UTILIZATION CHARACTERISTICS AND SERVICES AVAILABLE FOR HOUSING UNITS WITH BLACK HOUSEHOLD HEAD: 1975--CONTINUED

(NUMBERS IN THOUSANDS. DATA BASED ON SAMPLE, SEE TEXT. FOR MINIMUM BASE FOR DERIVED FIGURES (PERCENT, MEDIAN, ETC.) AND MEANING OF SYMBOLS, SEE TEXT)

UNITED STATES REGIONS	UNITED STATES	REGIONS: NORTHEAST	NORTH CENTRAL	SOUTH	WEST
ALL OCCUPIED HOUSING UNITS--CONTINUED					
PLUMBING FACILITIES BY PERSONS PER ROOM					
OWNER OCCUPIED	3 309	423	708	1 875	303
WITH ALL PLUMBING FACILITIES	3 076	415	704	1 655	302
1.00 OR LESS	2 759	396	647	1 437	279
1.01 TO 1.50	249	18	46	164	21
1.51 OR MORE	68	2	11	54	1
LACKING SOME OR ALL PLUMBING FACILITIES	233	8	4	219	1
1.00 OR LESS	190	7	4	177	1
1.01 TO 1.50	27	1	-	26	-
1.51 OR MORE	17	-	-	17	-
RENTER OCCUPIED	4 252	1 036	804	1 979	433
WITH ALL PLUMBING FACILITIES	3 827	988	778	1 630	430
1.00 OR LESS	3 375	871	715	1 399	390
1.01 TO 1.50	353	96	52	171	35
1.51 OR MORE	99	21	11	61	6
LACKING SOME OR ALL PLUMBING FACILITIES	425	48	25	349	3
1.00 OR LESS	318	45	22	247	3
1.01 TO 1.50	51	-	2	50	-
1.51 OR MORE	56	3	2	52	-
GARBAGE COLLECTION SERVICE					
OWNER OCCUPIED	3 309	423	708	1 875	303
WITH SERVICE	2 882	397	683	1 512	290
LESS THAN ONCE A WEEK	28	1	11	13	3
ONCE A WEEK	1 163	128	547	239	250
TWICE A WEEK OR MORE	1 497	238	102	1 123	34
DON'T KNOW	190	30	22	134	3
NOT REPORTED	5	-	1	4	-
NO SERVICE	418	22	23	360	13
METHOD OF DISPOSAL:					
INCINERATOR, TRASH CHUTE, OR COMPACTOR	37	14	1	22	-
GARBAGE DISPOSAL	8	-	4	1	3
OTHER MEANS	366	8	18	331	10
NOT REPORTED	6	-	-	6	-
DON'T KNOW	6	3	-	3	-
NOT REPORTED	3	2	1	-	-
RENTER OCCUPIED	4 252	1 036	804	1 979	433
WITH SERVICE	3 790	898	744	1 731	418
LESS THAN ONCE A WEEK	25	8	6	11	-
ONCE A WEEK	1 045	195	402	206	242
TWICE A WEEK OR MORE	2 156	499	218	1 301	137
DON'T KNOW	562	195	117	211	39
NOT REPORTED	3	1	-	1	-
NO SERVICE	434	128	50	243	13
METHOD OF DISPOSAL:					
INCINERATOR, TRASH CHUTE, OR COMPACTOR	174	117	32	24	1
GARBAGE DISPOSAL	35	5	7	20	3
OTHER MEANS	214	5	11	189	9
NOT REPORTED	10	2	-	9	-
DON'T KNOW	21	8	10	4	-
NOT REPORTED	6	3	-	2	2
EXTERMINATOR SERVICE					
OWNER OCCUPIED	3 309	423	708	1 875	303
OCCUPIED 3 MONTHS OR LONGER	3 251	418	702	1 833	298
NO SIGNS OF MICE OR RATS	2 566	369	594	1 340	264
WITH SIGNS OF MICE OR RATS	657	46	105	476	30
REGULAR EXTERMINATION SERVICE	49	15	11	23	-
IRREGULAR EXTERMINATION SERVICE	172	13	31	121	7
NO EXTERMINATION SERVICE	427	16	61	327	23
NOT REPORTED	8	1	1	5	-
NOT REPORTED	28	3	3	16	5
OCCUPIED LESS THAN 3 MONTHS	58	5	6	42	5
RENTER OCCUPIED	4 252	1 036	804	1 979	433
OCCUPIED 3 MONTHS OR LONGER	3 791	929	703	1 789	370
NO SIGNS OF MICE OR RATS	2 636	638	511	1 166	321
WITH SIGNS OF MICE OR RATS	1 110	286	183	600	41
REGULAR EXTERMINATION SERVICE	150	62	42	42	4
IRREGULAR EXTERMINATION SERVICE	296	112	62	107	15
NO EXTERMINATION SERVICE	647	109	74	443	21
NOT REPORTED	17	3	5	9	-
NOT REPORTED	44	5	9	23	8
OCCUPIED LESS THAN 3 MONTHS	461	107	101	191	63

TABLE F-6. SELECTED STRUCTURAL CHARACTERISTICS BY DEFICIENCIES FOR HOUSING UNITS WITH BLACK HOUSEHOLD HEAD: 1975

(NUMBERS IN THOUSANDS. DATA BASED ON SAMPLE, SEE TEXT. FOR MINIMUM BASE FOR DERIVED FIGURES (PERCENT, MEDIAN, ETC.) AND MEANING OF SYMBOLS, SEE TEXT)

UNITED STATES REGIONS	UNITED STATES	REGIONS			
		NORTHEAST	NORTH CENTRAL	SOUTH	WEST
2 OR MORE UNITS IN STRUCTURE	3 059	1 034	739	1 006	280
COMMON STAIRWAYS					
OWNER OCCUPIED	268	119	109	28	13
WITH COMMON STAIRWAYS	195	108	68	14	6
NO LOOSE STEPS	173	99	59	12	3
RAILINGS NOT LOOSE	153	89	51	11	3
RAILINGS LOOSE	10	5	5	-	-
NO RAILINGS	4	1	2	1	-
RAILINGS NOT REPORTED	6	5	1	-	-
LOOSE STEPS	3	2	2	-	-
RAILINGS NOT LOOSE	2	2	-	-	-
RAILINGS LOOSE	-	-	-	-	-
NO RAILINGS	2	-	2	-	-
RAILINGS NOT REPORTED	-	-	-	-	-
STEPS NOT REPORTED	20	8	7	1	3
NO COMMON STAIRWAYS	73	11	41	14	7
RENTER OCCUPIED	2 790	915	630	978	267
WITH COMMON STAIRWAYS	2 178	867	511	584	216
NO LOOSE STEPS	1 825	708	445	485	187
RAILINGS NOT LOOSE	1 573	627	351	420	175
RAILINGS LOOSE	133	54	46	26	8
NO RAILINGS	89	18	40	28	4
RAILINGS NOT REPORTED	30	10	7	11	1
LOOSE STEPS	215	119	44	38	13
RAILINGS NOT LOOSE	112	63	25	17	8
RAILINGS LOOSE	87	56	15	10	6
NO RAILINGS	14	-	4	10	-
RAILINGS NOT REPORTED	1	-	-	1	-
STEPS NOT REPORTED	138	40	22	60	15
NO COMMON STAIRWAYS	613	48	119	395	51
LIGHT FIXTURES IN PUBLIC HALLS					
OWNER OCCUPIED	268	119	109	28	13
WITH PUBLIC HALLS	145	91	47	6	1
WITH LIGHT FIXTURES	134	86	43	4	-
ALL WORKING	132	86	42	4	-
SOME WORKING	-	-	-	-	-
NONE WORKING	-	-	-	-	-
NOT REPORTED	1	-	1	-	-
NO LIGHT FIXTURES	11	5	3	1	1
NO PUBLIC HALLS	104	21	55	20	8
NOT REPORTED	20	8	7	1	3
RENTER OCCUPIED	2 790	915	630	978	267
WITH PUBLIC HALLS	1 780	807	433	403	137
WITH LIGHT FIXTURES	1 696	780	422	368	126
ALL WORKING	1 413	630	357	311	116
SOME WORKING	238	130	54	46	9
NONE WORKING	21	8	3	10	-
NOT REPORTED	25	12	9	2	1
NO LIGHT FIXTURES	84	27	11	34	12
NO PUBLIC HALLS	883	73	176	520	115
NOT REPORTED	127	36	21	55	15
STORIES BETWEEN MAIN AND APARTMENT ENTRANCES					
NONE (ON SAME FLOOR)	1 164	238	227	559	139
1 (UP OR DOWN)	869	278	253	240	97
2 OR MORE (UP OR DOWN)	1 025	518	258	206	43
1-UNIT STRUCTURES INCLUDING MOBILE HOMES OR TRAILERS	4 502	425	773	2 848	457

TABLE F-6. SELECTED STRUCTURAL CHARACTERISTICS BY DEFICIENCIES FOR HOUSING UNITS WITH BLACK HOUSEHOLD HEAD: 1975--CONTINUED

(NUMBERS IN THOUSANDS. DATA BASED ON SAMPLE, SEE TEXT. FOR MINIMUM BASE FOR DERIVED FIGURES (PERCENT, MEDIAN, ETC.) AND MEANING OF SYMBOLS, SEE TEXT)

UNITED STATES REGIONS	UNITED STATES	REGIONS: NORTHEAST	NORTH CENTRAL	SOUTH	WEST
ALL OCCUPIED HOUSING UNITS	7 561	1 459	1 512	3 854	736
ELECTRIC WIRING					
OWNER OCCUPIED	3 309	423	708	1 875	303
ALL WIRING CONCEALED IN WALLS OR METAL COVERING	3 199	419	692	1 795	292
SOME OR ALL WIRING EXPOSED	103	4	14	75	9
NOT REPORTED	7	-	1	5	1
RENTER OCCUPIED	4 252	1 036	804	1 979	433
ALL WIRING CONCEALED IN WALLS OR METAL COVERING	4 039	1 001	783	1 829	427
SOME OR ALL WIRING EXPOSED	208	34	20	150	5
NOT REPORTED	4	2	1	-	1
ELECTRIC WALL OUTLETS					
OWNER OCCUPIED	3 309	423	708	1 875	303
WITH WORKING OUTLETS IN EACH ROOM	3 065	409	680	1 685	291
LACKING WORKING OUTLETS IN SOME OR ALL ROOMS	235	15	27	185	9
NOT REPORTED	9	-	1	5	3
RENTER OCCUPIED	4 252	1 036	804	1 979	433
WITH WORKING OUTLETS IN EACH ROOM	3 812	952	754	1 687	418
LACKING WORKING OUTLETS IN SOME OR ALL ROOMS	435	82	48	292	13
NOT REPORTED	4	2	1	-	1
BASEMENT					
OWNER OCCUPIED	3 309	423	708	1 875	303
WITH BASEMENT	1 342	388	620	274	61
NO SIGNS OF WATER LEAKAGE	968	291	452	179	46
WITH SIGNS OF WATER LEAKAGE	345	79	163	90	13
DON'T KNOW	26	15	4	5	1
NOT REPORTED	3	3	-	-	-
NO BASEMENT	1 967	36	88	1 601	243
RENTER OCCUPIED	4 252	1 036	804	1 979	433
WITH BASEMENT	1 908	907	616	302	83
NO SIGNS OF WATER LEAKAGE	959	397	355	155	52
WITH SIGNS OF WATER LEAKAGE	306	139	92	62	13
DON'T KNOW	635	372	165	82	16
NOT REPORTED	8	-	3	3	2
NO BASEMENT	2 344	129	187	1 677	350
ROOF					
OWNER OCCUPIED	3 309	423	708	1 875	303
NO SIGNS OF WATER LEAKAGE	2 948	378	643	1 639	288
WITH SIGNS OF WATER LEAKAGE	334	33	60	228	14
DON'T KNOW	24	13	5	7	-
NOT REPORTED	2	-	-	1	1
RENTER OCCUPIED	4 252	1 036	804	1 979	433
NO SIGNS OF WATER LEAKAGE	3 197	638	637	1 545	377
WITH SIGNS OF WATER LEAKAGE	537	111	59	343	25
DON'T KNOW	504	287	105	85	27
NOT REPORTED	14	-	3	6	4
INTERIOR CEILINGS AND WALLS					
OWNER OCCUPIED	3 309	423	708	1 875	303
OPEN CRACKS OR HOLES:					
NO OPEN CRACKS OR HOLES	3 087	403	665	1 732	287
WITH OPEN CRACKS OR HOLES	218	20	41	141	16
NOT REPORTED	3	-	2	1	-
BROKEN PLASTER:					
NO BROKEN PLASTER	3 155	396	679	1 785	296
WITH BROKEN PLASTER	151	27	29	87	7
NOT REPORTED	3	-	-	3	-
PEELING PAINT:					
NO PEELING PAINT	3 144	399	668	1 786	291
WITH PEELING PAINT	157	22	39	85	11
NOT REPORTED	8	2	1	4	2

TABLE F-6. SELECTED STRUCTURAL CHARACTERISTICS BY DEFICIENCIES FOR HOUSING UNITS WITH BLACK HOUSEHOLD HEAD: 1975--CONTINUED

(NUMBERS IN THOUSANDS. DATA BASED ON SAMPLE, SEE TEXT. FOR MINIMUM BASE FOR DERIVED FIGURES (PERCENT, MEDIAN, ETC.) AND MEANING OF SYMBOLS, SEE TEXT)

UNITED STATES REGIONS	UNITED STATES	REGIONS			
		NORTHEAST	NORTH CENTRAL	SOUTH	WEST
ALL OCCUPIED HOUSING UNITS--CONTINUED					
INTERIOR CEILINGS AND WALLS--CONTINUED					
RENTER OCCUPIED	4 252	1 036	804	1 979	433
OPEN CRACKS OR HOLES:					
NO OPEN CRACKS OR HOLES	3 431	800	675	1 567	390
WITH OPEN CRACKS OR HOLES	811	233	129	411	39
NOT REPORTED	9	3	-	2	5
BROKEN PLASTER:					
NO BROKEN PLASTER	3 731	863	702	1 765	402
WITH BROKEN PLASTER	515	172	102	214	28
NOT REPORTED	5	2	-	1	3
PEELING PAINT:					
NO PEELING PAINT	3 677	838	694	1 743	402
WITH PEELING PAINT	562	197	109	228	28
NOT REPORTED	12	1	1	7	3
INTERIOR FLOORS					
OWNER OCCUPIED	3 309	423	708	1 875	303
NO HOLES IN FLOOR	3 195	416	695	1 785	299
WITH HOLES IN FLOOR	94	5	10	75	3
NOT REPORTED	20	2	3	15	1
RENTER OCCUPIED	4 252	1 036	804	1 979	433
NO HOLES IN FLOOR	3 831	923	743	1 744	421
WITH HOLES IN FLOOR	397	106	59	228	4
NOT REPORTED	24	8	1	7	7
SELECTED STRUCTURAL DEFICIENCIES AND WISH TO MOVE					
OWNER OCCUPIED	3 309	423	708	1 875	303
WITH STRUCTURAL DEFICIENCIES	785	109	220	414	42
HOUSEHOLD WOULD LIKE TO MOVE[1]	68	9	25	33	-
UNITS WITH SIGNS OF WATER LEAKAGE IN BASEMENT	38	8	24	6	-
UNITS WITH SIGNS OF WATER LEAKAGE IN ROOF	37	5	10	22	-
UNITS WITH OPEN CRACKS OR HOLES IN INTERIOR CEILINGS AND WALLS	36	3	6	26	-
UNITS WITH HOLES IN FLOOR	18	-	2	17	-
UNITS WITH BROKEN PLASTER ON INTERIOR CEILINGS AND WALLS	22	3	1	17	-
UNITS WITH PEELING PAINT ON INTERIOR CEILINGS AND WALLS	25	3	6	16	-
UNITS WITH 2 OR MORE STRUCTURAL DEFICIENCIES	46	7	16	24	-
HOUSEHOLD WOULD NOT LIKE TO MOVE	680	98	188	353	40
NOT REPORTED	38	1	6	27	2
NO STRUCTURAL DEFICIENCIES	2 524	314	488	1 461	261
NOT REPORTED	-	-	-	-	-
RENTER OCCUPIED	4 252	1 036	804	1 979	433
WITH STRUCTURAL DEFICIENCIES	1 488	421	274	720	73
HOUSEHOLD WOULD LIKE TO MOVE[1]	456	132	91	217	17
UNITS WITH SIGNS OF WATER LEAKAGE IN BASEMENT	84	43	26	14	1
UNITS WITH SIGNS OF WATER LEAKAGE IN ROOF	225	45	26	144	10
UNITS WITH OPEN CRACKS OR HOLES IN INTERIOR CEILINGS AND WALLS	344	104	65	162	13
UNITS WITH HOLES IN FLOOR	209	57	33	114	4
UNITS WITH BROKEN PLASTER ON INTERIOR CEILINGS AND WALLS	254	90	52	99	12
UNITS WITH PEELING PAINT ON INTERIOR CEILINGS AND WALLS	256	89	55	102	10
UNITS WITH 2 OR MORE STRUCTURAL DEFICIENCIES	391	123	73	180	16
HOUSEHOLD WOULD NOT LIKE TO MOVE	945	254	170	469	52
NOT REPORTED	87	36	14	34	3
NO STRUCTURAL DEFICIENCIES	2 761	615	530	1 259	357
NOT REPORTED	3	-	-	-	3

[1]FIGURES WILL NOT ADD TO TOTAL BECAUSE MORE THAN ONE STRUCTURAL DEFICIENCY WAS REPORTED FOR THE SAME UNIT.

TABLE F-6. SELECTED STRUCTURAL CHARACTERISTICS BY DEFICIENCIES FOR HOUSING UNITS WITH BLACK HOUSEHOLD HEAD: 1975--CONTINUED

(NUMBERS IN THOUSANDS. DATA BASED ON SAMPLE, SEE TEXT. FOR MINIMUM BASE FOR DERIVED FIGURES (PERCENT, MEDIAN, ETC.) AND MEANING OF SYMBOLS, SEE TEXT)

UNITED STATES REGIONS	UNITED STATES	REGIONS			
		NORTHEAST	NORTH CENTRAL	SOUTH	WEST
ALL OCCUPIED HOUSING UNITS--CONTINUED					
OVERALL OPINION OF STRUCTURE					
OWNER OCCUPIED	3 309	423	708	1 875	303
EXCELLENT	850	122	179	469	79
GOOD	1 677	204	349	974	150
FAIR	682	85	160	376	61
POOR	86	9	15	53	8
NOT REPORTED	14	3	5	2	5
RENTER OCCUPIED	4 252	1 036	804	1 979	433
EXCELLENT	436	89	85	203	58
GOOD	1 720	383	340	802	195
FAIR	1 534	394	284	717	138
POOR	532	164	88	246	35
NOT REPORTED	30	6	8	10	6

TABLE F-7. FAILURES IN PLUMBING FACILITIES AND EQUIPMENT FOR HOUSING UNITS WITH BLACK HOUSEHOLD HEAD: 1975

(NUMBERS IN THOUSANDS. DATA BASED ON SAMPLE, SEE TEXT. FOR MINIMUM BASE FOR DERIVED FIGURES (PERCENT, MEDIAN, ETC.) AND MEANING OF SYMBOLS, SEE TEXT)

UNITED STATES REGIONS	UNITED STATES	REGIONS			
		NORTHEAST	NORTH CENTRAL	SOUTH	WEST
UNITS OCCUPIED 3 MONTHS OR LONGER	7 042	1 347	1 405	3 621	668
WATER SUPPLY					
OWNER OCCUPIED	3 251	418	702	1 833	298
WITH PIPED WATER INSIDE STRUCTURE	3 144	416	699	1 730	298
NO BREAKDOWNS	3 053	399	686	1 675	293
WITH BREAKDOWNS	65	11	11	38	5
UNUSABLE 6 CONSECUTIVE HOURS OR LONGER:					
1 TIME	52	11	10	25	5
2 TIMES	6	-	-	6	-
3 TIMES OR MORE	8	-	1	7	-
NOT REPORTED	-	-	-	-	-
DON'T KNOW	2	-	-	2	-
NOT REPORTED	24	6	3	15	-
REASON FOR BREAKDOWN:					
PROBLEMS INSIDE BUILDING	14	1	6	4	3
PROBLEMS OUTSIDE BUILDING	51	11	5	34	1
NOT REPORTED	1	-	-	-	1
NO PIPED WATER INSIDE STRUCTURE	107	2	2	103	-
RENTER OCCUPIED	3 791	929	703	1 789	370
WITH PIPED WATER INSIDE STRUCTURE	3 603	929	699	1 604	370
NO BREAKDOWNS	3 456	881	672	1 542	361
WITH BREAKDOWNS	116	43	18	50	4
UNUSABLE 6 CONSECUTIVE HOURS OR LONGER:					
1 TIME	63	21	11	28	3
2 TIMES	22	8	4	9	1
3 TIMES OR MORE	30	14	3	13	-
NOT REPORTED	1	-	-	1	-
DON'T KNOW	8	3	2	4	-
NOT REPORTED	23	1	8	9	5
REASON FOR BREAKDOWN:					
PROBLEMS INSIDE BUILDING	61	31	13	12	4
PROBLEMS OUTSIDE BUILDING	45	11	2	33	-
NOT REPORTED	10	2	3	5	-
NO PIPED WATER INSIDE STRUCTURE	188	-	4	184	-
SEWAGE DISPOSAL					
OWNER OCCUPIED	3 251	418	702	1 833	298
WITH PUBLIC SEWER, SEPTIC TANK, OR CESSPOOL	3 100	415	699	1 687	298
NO BREAKDOWNS	3 006	403	668	1 640	296
WITH BREAKDOWNS	53	6	23	22	1
UNUSABLE 6 CONSECUTIVE HOURS OR LONGER:					
1 TIME	28	1	12	13	1
2 TIMES	13	3	6	4	-
3 TIMES OR MORE	10	-	5	5	-
NOT REPORTED	2	2	-	-	-
DON'T KNOW	-	-	-	-	-
NOT REPORTED	40	6	7	26	2
WITH CHEMICAL TOILET, PRIVY, OR OTHER MEANS	151	2	3	146	-
RENTER OCCUPIED	3 791	929	703	1 789	370
WITH PUBLIC SEWER, SEPTIC TANK, OR CESSPOOL	3 562	929	698	1 565	370
NO BREAKDOWNS	3 454	907	680	1 510	358
WITH BREAKDOWNS	59	15	9	29	6
UNUSABLE 6 CONSECUTIVE HOURS OR LONGER:					
1 TIME	24	2	3	17	2
2 TIMES	13	3	3	5	2
3 TIMES OR MORE	20	9	1	6	3
NOT REPORTED	2	-	2	-	-
DON'T KNOW	11	3	-	8	-
NOT REPORTED	38	5	9	18	6
WITH CHEMICAL TOILET, PRIVY, OR OTHER MEANS	229	-	5	224	-

TABLE F-7. FAILURES IN PLUMBING FACILITIES AND EQUIPMENT FOR HOUSING UNITS WITH BLACK HOUSEHOLD HEAD: 1975--CONTINUED

(NUMBERS IN THOUSANDS. DATA BASED ON SAMPLE, SEE TEXT. FOR MINIMUM BASE FOR DERIVED FIGURES (PERCENT, MEDIAN, ETC.) AND MEANING OF SYMBOLS, SEE TEXT)

UNITED STATES REGIONS	UNITED STATES	REGIONS: NORTHEAST	NORTH CENTRAL	SOUTH	WEST
UNITS OCCUPIED 3 MONTHS OR LONGER--CONTINUED					
TYPE OF SEWAGE DISPOSAL					
OWNER OCCUPIED	3 251	418	702	1 833	298
WITH PUBLIC SEWER	2 458	384	672	1 116	286
1 OR MORE BREAKDOWNS	34	6	20	7	1
WITH SEPTIC TANK OR CESSPOOL	642	32	26	571	13
1 OR MORE BREAKDOWNS	18	-	4	15	-
RENTER OCCUPIED	3 791	929	703	1 789	370
WITH PUBLIC SEWER	3 394	920	690	1 420	363
1 OR MORE BREAKDOWNS	51	14	9	22	6
WITH SEPTIC TANK OR CESSPOOL	168	9	7	145	7
1 OR MORE BREAKDOWNS	7	1	-	7	-
FLUSH TOILET					
OWNER OCCUPIED	3 251	418	702	1 833	298
WITH ALL PLUMBING FACILITIES	3 019	410	697	1 615	297
WITH ONLY ONE FLUSH TOILET	1 993	256	408	1 148	181
NO BREAKDOWNS IN FLUSH TOILET	1 899	248	388	1 085	178
WITH BREAKDOWNS IN FLUSH TOILET	75	6	14	54	1
UNUSABLE 6 CONSECUTIVE HOURS OR LONGER:					
1 TIME	53	5	10	37	1
2 TIMES	10	-	2	8	-
3 TIMES	7	2	-	5	-
4 TIMES OR MORE	5	-	2	3	-
NOT REPORTED	-	-	-	-	-
NOT REPORTED	18	2	6	9	1
REASON FOR BREAKDOWN:					
PROBLEMS INSIDE BUILDING	41	6	11	23	1
PROBLEMS OUTSIDE BUILDING	32	-	2	31	-
NOT REPORTED	2	-	2	-	-
LACKING SOME OR ALL PLUMBING FACILITIES	231	8	4	218	1
RENTER OCCUPIED	3 791	929	703	1 789	370
WITH ALL PLUMBING FACILITIES	3 399	895	681	1 456	367
WITH ONLY ONE FLUSH TOILET	3 095	844	620	1 320	310
NO BREAKDOWNS IN FLUSH TOILET	2 919	793	585	1 242	298
WITH BREAKDOWNS IN FLUSH TOILET	156	45	30	74	7
UNUSABLE 6 CONSECUTIVE HOURS OR LONGER:					
1 TIME	91	17	14	58	3
2 TIMES	27	9	6	9	3
3 TIMES	10	5	6	-	-
4 TIMES OR MORE	27	14	4	7	1
NOT REPORTED	-	-	-	-	-
NOT REPORTED	21	6	6	5	4
REASON FOR BREAKDOWN:					
PROBLEMS INSIDE BUILDING	123	42	21	53	7
PROBLEMS OUTSIDE BUILDING	24	2	6	17	-
NOT REPORTED	9	1	3	4	-
LACKING SOME OR ALL PLUMBING FACILITIES	391	34	22	332	3
ELECTRIC FUSE BLOWOUTS					
OWNER OCCUPIED	3 251	418	702	1 833	298
NO FUSE OR SWITCH BLOWOUTS	2 878	386	592	1 633	267
WITH FUSE OR SWITCH BLOWOUTS	345	28	107	185	25
1 TIME	174	14	65	84	10
2 TIMES	84	4	22	50	9
3 TIMES OR MORE	79	9	18	46	6
NOT REPORTED	8	1	1	5	-
DON'T KNOW	12	-	3	7	2
NOT REPORTED	16	3	-	8	5
RENTER OCCUPIED	3 791	929	703	1 789	370
NO FUSE OR SWITCH BLOWOUTS	3 263	799	611	1 528	325
WITH FUSE OR SWITCH BLOWOUTS	465	115	79	236	36
1 TIME	249	56	45	125	23
2 TIMES	94	32	14	44	4
3 TIMES OR MORE	120	26	18	67	9
NOT REPORTED	2	-	2	1	-
DON'T KNOW	19	6	2	11	-
NOT REPORTED	44	9	11	14	9

TABLE F-7. FAILURES IN PLUMBING FACILITIES AND EQUIPMENT FOR HOUSING UNITS WITH BLACK HOUSEHOLD HEAD: 1975--CONTINUED

(NUMBERS IN THOUSANDS. DATA BASED ON SAMPLE, SEE TEXT. FOR MINIMUM BASE FOR DERIVED FIGURES (PERCENT, MEDIAN, ETC.) AND MEANING OF SYMBOLS, SEE TEXT)

UNITED STATES REGIONS	UNITED STATES	REGIONS: NORTHEAST	NORTH CENTRAL	SOUTH	WEST
UNITS OCCUPIED LAST WINTER	6 243	1 226	1 228	3 239	549
HEATING EQUIPMENT					
OWNER OCCUPIED	3 119	409	665	1 765	280
WITH HEATING EQUIPMENT	3 112	409	665	1 758	280
NO BREAKDOWNS	2 875	365	603	1 636	270
WITH BREAKDOWNS	212	40	57	107	8
1 TIME	150	28	37	82	3
2 TIMES	36	6	15	12	3
3 TIMES	8	2	1	4	1
4 TIMES OR MORE	11	3	2	5	1
NOT REPORTED	7	2	2	4	-
NOT REPORTED	25	3	5	15	2
NO HEATING EQUIPMENT	7	-	-	7	-
RENTER OCCUPIED	3 124	818	563	1 474	269
WITH HEATING EQUIPMENT	3 092	818	563	1 442	269
NO BREAKDOWNS	2 704	621	521	1 321	241
WITH BREAKDOWNS	372	193	39	114	26
1 TIME	145	50	18	55	22
2 TIMES	89	48	14	27	-
3 TIMES	39	26	1	12	-
4 TIMES OR MORE	93	67	4	18	4
NOT REPORTED	6	3	1	2	-
NOT REPORTED	15	3	3	7	2
NO HEATING EQUIPMENT	32	-	-	32	-
INSUFFICIENT HEAT					
ADDITIONAL HEAT SOURCE:					
OWNER OCCUPIED	3 119	409	665	1 765	280
WITH SPECIFIED HEATING EQUIPMENT[1]	2 448	407	660	1 112	270
NO ADDITIONAL HEAT SOURCE USED	2 217	387	605	978	246
USED KITCHEN STOVE, FIREPLACE, OR PORTABLE HEATER	213	19	51	121	22
NOT REPORTED	19	2	3	12	2
LACKING SPECIFIED HEATING EQUIPMENT OR NONE	671	1	6	654	10
RENTER OCCUPIED	3 124	818	563	1 474	269
WITH SPECIFIED HEATING EQUIPMENT[1]	2 467	815	556	849	248
NO ADDITIONAL HEAT SOURCE USED	1 951	599	457	695	199
USED KITCHEN STOVE, FIREPLACE, OR PORTABLE HEATER	501	212	96	148	45
NOT REPORTED	15	3	3	6	4
LACKING SPECIFIED HEATING EQUIPMENT OR NONE	656	3	7	625	22
ROOMS LACKING SPECIFIED HEAT SOURCE:					
OWNER OCCUPIED	3 119	409	665	1 765	280
WITH SPECIFIED HEATING EQUIPMENT[1]	2 448	407	660	1 112	270
NO ROOMS LACKING AIR DUCTS, REGISTERS, RADIATORS OR HEATERS	1 759	358	592	703	107
ROOMS LACKING AIR DUCTS, REGISTERS, RADIATORS OR HEATERS	658	46	60	393	159
1 ROOM	123	23	30	56	14
2 ROOMS	171	13	13	73	73
3 ROOMS OR MORE	364	10	17	264	72
NOT REPORTED	31	3	8	16	4
LACKING SPECIFIED HEATING EQUIPMENT OR NONE	671	1	6	654	10
RENTER OCCUPIED	3 124	818	563	1 474	269
WITH SPECIFIED HEATING EQUIPMENT[1]	2 467	815	556	849	248
NO ROOMS LACKING AIR DUCTS, REGISTERS, RADIATORS OR HEATERS	1 727	672	469	492	94
ROOMS LACKING AIR DUCTS, REGISTERS, RADIATORS OR HEATERS	705	132	79	347	148
1 ROOM	225	66	31	81	47
2 ROOMS	215	32	16	105	62
3 ROOMS OR MORE	265	33	33	160	39
NOT REPORTED	35	11	8	10	6
LACKING SPECIFIED HEATING EQUIPMENT OR NONE	656	3	7	625	22

[1]EXCLUDES ROOM HEATERS WITHOUT FLUE OR VENT, FIREPLACES, STOVES, AND PORTABLE HEATERS.

TABLE F-7. FAILURES IN PLUMBING FACILITIES AND EQUIPMENT FOR HOUSING UNITS WITH BLACK HOUSEHOLD HEAD: 1975--CONTINUED

(NUMBERS IN THOUSANDS. DATA BASED ON SAMPLE, SEE TEXT. FOR MINIMUM BASE FOR DERIVED FIGURES (PERCENT, MEDIAN, ETC.) AND MEANING OF SYMBOLS, SEE TEXT)

UNITED STATES REGIONS	UNITED STATES	REGIONS			
		NORTHEAST	NORTH CENTRAL	SOUTH	WEST
UNITS OCCUPIED LAST WINTER--CONTINUED					
INSUFFICIENT HEAT--CONTINUED					
CLOSURE OF ROOMS:					
OWNER OCCUPIED	3 119	409	665	1 765	280
WITH HEATING EQUIPMENT	3 112	409	665	1 758	280
NO ROOMS CLOSED	2 914	398	633	1 613	270
CLOSED CERTAIN ROOMS	179	9	29	135	6
LIVING ROOM ONLY	18	2	3	12	1
DINING ROOM ONLY	4	-	-	4	-
1 OR MORE BEDROOMS ONLY	115	3	12	97	4
OTHER ROOMS OR COMBINATION	38	5	13	20	2
NOT REPORTED	4	-	1	3	-
NOT REPORTED	18	2	3	10	3
NO HEATING EQUIPMENT	7	-	-	7	-
RENTER OCCUPIED	3 124	818	563	1 474	269
WITH HEATING EQUIPMENT	3 092	818	563	1 442	269
NO ROOMS CLOSED	2 749	724	506	1 277	243
CLOSED CERTAIN ROOMS	330	92	51	163	23
LIVING ROOM ONLY	30	9	4	17	-
DINING ROOM ONLY	6	3	-	3	-
1 OR MORE BEDROOMS ONLY	216	51	37	112	16
OTHER ROOMS OR COMBINATION	72	28	10	27	7
NOT REPORTED	7	1	-	5	-
NOT REPORTED	12	1	6	2	4
NO HEATING EQUIPMENT	32	-	-	32	-

TABLE F-8. SELECTED NEIGHBORHOOD CHARACTERISTICS FOR HOUSING UNITS WITH BLACK HOUSEHOLD HEAD: 1975

(NUMBERS IN THOUSANDS. DATA BASED ON SAMPLE, SEE TEXT. FOR MINIMUM BASE FOR DERIVED FIGURES (PERCENT, MEDIAN, ETC.) AND MEANING OF SYMBOLS, SEE TEXT)

UNITED STATES REGIONS	UNITED STATES	REGIONS			
		NORTHEAST	NORTH CENTRAL	SOUTH	WEST
NEIGHBORHOOD CONDITIONS					
OWNER OCCUPIED	3 309	423	708	1 875	303
NO UNDESIRABLE CONDITIONS	644	92	135	363	54
UNDESIRABLE CONDITIONS[1]	2 653	329	570	1 509	245
AIRPLANE NOISE	508	52	78	288	90
STREET NOISE	1 115	133	265	628	89
HEAVY TRAFFIC	1 080	127	253	609	90
STREETS NEED REPAIR	828	88	133	580	27
ROADS IMPASSABLE	525	60	117	328	20
POOR STREET LIGHTING	802	52	141	545	63
CRIME	710	134	230	245	101
LITTER	746	79	200	412	55
ABANDONED BUILDINGS	584	114	171	241	58
DETERIORATING HOUSING	566	82	155	283	45
COMMERCIAL OR INDUSTRIAL BUSINESS	427	57	100	233	38
ODORS	290	30	68	171	21
NOT REPORTED	12	2	3	2	5
RENTER OCCUPIED	4 252	1 036	804	1 979	433
NO UNDESIRABLE CONDITIONS	860	198	138	440	84
UNDESIRABLE CONDITIONS[1]	3 367	833	659	1 534	341
AIRPLANE NOISE	554	130	62	275	88
STREET NOISE	1 543	407	275	695	165
HEAVY TRAFFIC	1 527	378	282	697	171
STREETS NEED REPAIR	724	182	93	405	44
ROADS IMPASSABLE	502	119	96	267	20
POOR STREET LIGHTING	841	147	131	473	90
CRIME	1 186	404	288	358	135
LITTER	1 048	321	187	437	104
ABANDONED BUILDINGS	830	321	188	228	93
DETERIORATING HOUSING	846	277	170	309	90
COMMERCIAL OR INDUSTRIAL BUSINESS	791	204	189	301	97
ODORS	383	118	69	169	28
NOT REPORTED	24	4	7	5	8
NEIGHBORHOOD CONDITIONS AND WISH TO MOVE[2]					
OWNER OCCUPIED	3 309	423	708	1 875	303
NO UNDESIRABLE NEIGHBORHOOD CONDITIONS	644	92	135	363	54
WITH UNDESIRABLE NEIGHBORHOOD CONDITIONS	2 653	329	570	1 509	245
HOUSEHOLD WOULD NOT LIKE TO MOVE	2 166	256	422	1 285	202
HOUSEHOLD WOULD LIKE TO MOVE[1]	482	73	146	221	42
BECAUSE OF AIRPLANE NOISE	33	5	1	24	3
BECAUSE OF STREET NOISE	163	25	45	81	12
BECAUSE OF HEAVY TRAFFIC	110	17	29	52	12
BECAUSE STREETS NEED REPAIR	104	11	22	70	1
BECAUSE OF ROADS IMPASSABLE	84	14	19	49	2
BECAUSE OF POOR STREET LIGHTING	66	5	24	32	4
BECAUSE OF CRIME	195	35	65	70	24
BECAUSE OF LITTER	190	19	71	90	10
BECAUSE OF ABANDONED BUILDINGS	99	14	42	36	7
BECAUSE OF DETERIORATING HOUSING	113	16	48	42	7
BECAUSE OF COMMERCIAL OR INDUSTRIAL BUSINESS	44	5	12	25	3
BECAUSE OF ODORS	63	9	14	35	6
NOT REPORTED	5	-	1	3	-
NOT REPORTED	12	2	3	2	5
RENTER OCCUPIED	4 252	1 036	804	1 979	433
NO UNDESIRABLE NEIGHBORHOOD CONDITIONS	860	198	138	440	84
WITH UNDESIRABLE NEIGHBORHOOD CONDITIONS	3 367	833	659	1 534	341
HOUSEHOLD WOULD NOT LIKE TO MOVE	2 360	541	437	1 135	248
HOUSEHOLD WOULD LIKE TO MOVE[1]	990	286	216	394	94
BECAUSE OF AIRPLANE NOISE	63	20	3	23	17
BECAUSE OF STREET NOISE	286	86	64	97	38
BECAUSE OF HEAVY TRAFFIC	221	57	43	80	41
BECAUSE STREETS NEED REPAIR	167	33	35	88	11
BECAUSE OF ROADS IMPASSABLE	129	32	22	66	7
BECAUSE OF POOR STREET LIGHTING	187	39	45	79	24
BECAUSE OF CRIME	469	167	120	128	54
BECAUSE OF LITTER	394	138	76	141	38
BECAUSE OF ABANDONED BUILDINGS	208	88	54	50	16
BECAUSE OF DETERIORATING HOUSING	283	100	61	94	28
BECAUSE OF COMMERCIAL OR INDUSTRIAL BUSINESS	46	12	10	16	7
BECAUSE OF ODORS	130	53	27	44	6
NOT REPORTED	17	6	6	5	-
NOT REPORTED	24	4	7	5	8

[1] FIGURES WILL NOT ADD TO TOTAL BECAUSE MORE THAN ONE UNDESIRABLE CONDITION WAS REPORTED FOR THE SAME UNIT.
[2] WISH TO MOVE ONLY RELATES TO RESPONDENTS' OPINION OF SPECIFIC NEIGHBORHOOD CONDITIONS.

TABLE F-8. SELECTED NEIGHBORHOOD CHARACTERISTICS FOR HOUSING UNITS WITH BLACK HOUSEHOLD HEAD: 1975--CONTINUED

(NUMBERS IN THOUSANDS. DATA BASED ON SAMPLE, SEE TEXT. FOR MINIMUM BASE FOR DERIVED FIGURES (PERCENT, MEDIAN, ETC.) AND MEANING OF SYMBOLS, SEE TEXT)

UNITED STATES REGIONS	UNITED STATES	REGIONS: NORTHEAST	NORTH CENTRAL	SOUTH	WEST
NEIGHBORHOOD SERVICES					
OWNER OCCUPIED	3 309	423	708	1 875	303
ADEQUATE NEIGHBORHOOD SERVICES	1 585	209	374	844	159
INADEQUATE NEIGHBORHOOD SERVICES[1]	1 713	213	329	1 029	141
PUBLIC TRANSPORTATION	926	81	105	680	59
SCHOOLS	205	36	69	79	21
SHOPPING	744	119	165	400	60
POLICE PROTECTION	380	54	79	211	35
FIRE PROTECTION	234	8	16	202	8
HOSPITALS OR HEALTH CLINICS	411	37	67	275	32
DON'T KNOW	-	-	-	-	-
NOT REPORTED	11	2	5	2	3
RENTER OCCUPIED	4 252	1 036	804	1 979	433
ADEQUATE NEIGHBORHOOD SERVICES	2 522	678	506	1 046	293
INADEQUATE NEIGHBORHOOD SERVICES[1]	1 702	351	289	929	134
PUBLIC TRANSPORTATION	779	89	81	574	35
SCHOOLS	192	53	37	88	14
SHOPPING	715	139	160	355	60
POLICE PROTECTION	521	171	109	201	40
FIRE PROTECTION	169	24	16	118	10
HOSPITALS OR HEALTH CLINICS	361	59	53	202	47
DON'T KNOW	5	3	1	-	-
NOT REPORTED	23	4	7	5	6
NEIGHBORHOOD SERVICES AND WISH TO MOVE[2]					
OWNER OCCUPIED	3 309	423	708	1 875	303
WITH INADEQUATE SERVICE	1 713	213	329	1 029	141
HOUSEHOLD WOULD LIKE TO MOVE[1]	248	36	80	100	32
BECAUSE OF PUBLIC TRANSPORTATION	60	12	14	31	4
BECAUSE OF SCHOOLS	65	8	30	15	12
BECAUSE OF SHOPPING	87	17	24	32	15
BECAUSE OF POLICE PROTECTION	83	11	29	32	12
BECAUSE OF FIRE PROTECTION	29	6	3	17	3
BECAUSE OF HOSPITALS OR HEALTH CLINICS	39	5	10	24	1
HOUSEHOLD WOULD NOT LIKE TO MOVE	1 420	166	244	902	108
NOT REPORTED	45	11	6	27	2
WITH ADEQUATE SERVICE	1 585	209	374	844	159
NOT REPORTED	11	2	5	2	3
RENTER OCCUPIED	4 252	1 036	804	1 979	433
WITH INADEQUATE SERVICE	1 702	351	289	929	134
HOUSEHOLD WOULD LIKE TO MOVE[1]	422	113	100	172	37
BECAUSE OF PUBLIC TRANSPORTATION	113	15	20	73	4
BECAUSE OF SCHOOLS	75	25	23	20	7
BECAUSE OF SHOPPING	158	30	45	68	15
BECAUSE OF POLICE PROTECTION	194	68	47	60	19
BECAUSE OF FIRE PROTECTION	49	11	9	25	4
BECAUSE OF HOSPITALS OR HEALTH CLINICS	76	16	18	32	10
HOUSEHOLD WOULD NOT LIKE TO MOVE	1 206	216	179	719	91
NOT REPORTED	74	21	9	38	6
WITH ADEQUATE SERVICE	2 527	681	507	1 046	293
NOT REPORTED	23	4	7	5	6
OVERALL OPINION OF NEIGHBORHOOD					
OWNER OCCUPIED	3 309	423	708	1 875	303
EXCELLENT	636	61	105	419	50
GOOD	1 652	200	319	971	162
FAIR	877	140	238	424	75
POOR	132	20	42	59	10
NOT REPORTED	13	2	5	2	5
HOUSEHOLD WOULD LIKE TO MOVE	482	73	146	221	42
EXCELLENT	17	2	3	11	1
GOOD	113	11	28	60	13
FAIR	266	47	82	113	23
POOR	86	13	32	37	4
NOT REPORTED	-	-	-	-	-
HOUSEHOLD WOULD NOT LIKE TO MOVE	2 811	349	558	1 648	256
EXCELLENT	619	60	103	408	49
GOOD	1 535	189	289	908	149
FAIR	611	93	156	310	52
POOR	44	8	9	22	6
NOT REPORTED	1	-	1	-	-
NOT REPORTED	16	2	5	5	5

[1]FIGURES WILL NOT ADD TO TOTAL BECAUSE MORE THAN ONE INADEQUATE SERVICE WAS REPORTED FOR THE SAME UNIT.
[2]WISH TO MOVE ONLY RELATES TO RESPONDENTS' OPINION OF SPECIFIC SERVICES.

TABLE F-8. SELECTED NEIGHBORHOOD CHARACTERISTICS FOR HOUSING UNITS WITH BLACK HOUSEHOLD HEAD: 1975--CONTINUED

(NUMBERS IN THOUSANDS. DATA BASED ON SAMPLE, SEE TEXT. FOR MINIMUM BASE FOR DERIVED FIGURES (PERCENT, MEDIAN, ETC.) AND MEANING OF SYMBOLS, SEE TEXT)

UNITED STATES REGIONS	UNITED STATES	REGIONS			
		NORTHEAST	NORTH CENTRAL	SOUTH	WEST
OVERALL OPINION OF NEIGHBORHOOD--CONTINUED					
RENTER OCCUPIED	4 252	1 036	804	1 979	433
EXCELLENT	507	84	80	281	61
GOOD	1 812	369	324	922	197
FAIR	1 545	454	305	643	143
POOR	364	124	89	125	25
NOT REPORTED	25	4	6	8	6
HOUSEHOLD WOULD LIKE TO MOVE	990	286	216	394	94
EXCELLENT	15	2	3	9	1
GOOD	145	37	23	74	11
FAIR	558	153	121	226	58
POOR	271	94	70	85	23
NOT REPORTED	1	-	-	1	-
HOUSEHOLD WOULD NOT LIKE TO MOVE	3 221	739	574	1 575	332
EXCELLENT	491	82	77	272	60
GOOD	1 661	331	299	846	184
FAIR	975	296	178	415	86
POOR	92	30	20	40	2
NOT REPORTED	2	-	-	2	-
NOT REPORTED	41	11	14	9	8

TABLE F-9. OCCUPANCY AND UTILIZATION CHARACTERISTICS AND SERVICES AVAILABLE FOR HOUSING UNITS WITH HOUSEHOLD HEAD OF SPANISH ORIGIN: 1975

(NUMBERS IN THOUSANDS. DATA BASED ON SAMPLE, SEE TEXT. FOR MINIMUM BASE FOR DERIVED FIGURES (PERCENT, MEDIAN, ETC.) AND MEANING OF SYMBOLS, SEE TEXT)

UNITED STATES REGIONS	UNITED STATES	REGIONS			
		NORTHEAST	NORTH CENTRAL	SOUTH	WEST
ALL OCCUPIED HOUSING UNITS	3 091	646	264	922	1 259
TENURE					
OWNER OCCUPIED	1 330	86	146	506	592
PERCENT OF ALL OCCUPIED	43.0	13.4	55.3	54.8	47.0
RENTER OCCUPIED	1 761	559	118	417	666
DURATION OF OCCUPANCY					
OWNER OCCUPIED	1 330	86	146	506	592
HOUSEHOLD HEAD LIVED HERE:					
LESS THAN 3 MONTHS	34	-	9	11	14
3 MONTHS OR LONGER	1 296	86	137	495	578
LIVED HERE LAST WINTER	1 213	83	132	467	532
RENTER OCCUPIED	1 761	559	118	417	666
HOUSEHOLD HEAD LIVED HERE:					
LESS THAN 3 MONTHS	261	63	15	72	111
3 MONTHS OR LONGER	1 500	497	103	345	555
LIVED HERE LAST WINTER	1 110	410	79	243	378
COMPLETE BATHROOMS					
OWNER OCCUPIED	1 330	86	146	506	592
1	753	48	96	297	312
1 AND ONE-HALF	161	12	27	53	70
2 OR MORE	381	23	19	137	201
ALSO USED BY ANOTHER HOUSEHOLD	1	1	-	-	-
NONE	34	2	5	19	9
RENTER OCCUPIED	1 761	559	118	417	666
1	1 534	501	102	329	603
1 AND ONE-HALF	67	20	4	20	23
2 OR MORE	77	4	8	38	27
ALSO USED BY ANOTHER HOUSEHOLD	21	18	2	-	1
NONE	62	16	4	30	12
COMPLETE KITCHEN FACILITIES					
OWNER OCCUPIED	1 330	86	146	506	592
FOR EXCLUSIVE USE OF HOUSEHOLD	1 321	86	143	499	592
ALSO USED BY ANOTHER HOUSEHOLD	-	-	-	-	-
NO COMPLETE KITCHEN FACILITIES	9	-	3	6	-
RENTER OCCUPIED	1 761	559	118	417	666
FOR EXCLUSIVE USE OF HOUSEHOLD	1 709	548	113	397	651
ALSO USED BY ANOTHER HOUSEHOLD	2	-	2	-	-
NO COMPLETE KITCHEN FACILITIES	50	12	4	19	16
CONDITION OF KITCHEN FACILITIES					
OWNER OCCUPIED	1 330	86	146	506	592
WITH COMPLETE KITCHEN FACILITIES	1 321	86	143	499	592
ALL USABLE	1 309	86	143	490	589
1 OR MORE NOT USABLE[1]	11	-	-	9	2
KITCHEN SINK	6	-	-	4	2
REFRIGERATOR	3	-	-	3	-
RANGE OR COOKSTOVE	4	-	-	4	-
NOT REPORTED	1	-	-	1	-
NOT REPORTED	2	-	-	-	2
LACKING COMPLETE KITCHEN FACILITIES	9	-	3	6	-
RENTER OCCUPIED	1 761	559	118	417	666
WITH COMPLETE KITCHEN FACILITIES	1 710	548	115	397	651
ALL USABLE	1 659	527	112	380	639
1 OR MORE NOT USABLE[1]	45	21	1	14	8
KITCHEN SINK	16	9	-	5	3
REFRIGERATOR	9	6	-	2	1
RANGE OR COOKSTOVE	17	4	1	7	4
NOT REPORTED	1	1	-	-	-
NOT REPORTED	7	-	1	3	3
LACKING COMPLETE KITCHEN FACILITIES	50	12	4	19	16

[1]FIGURES WILL NOT ADD TO TOTAL BECAUSE MORE THAN ONE KITCHEN FACILITY WAS REPORTED AS NOT USABLE FOR THE SAME UNIT.

TABLE F-9. OCCUPANCY AND UTILIZATION CHARACTERISTICS AND SERVICES AVAILABLE FOR HOUSING UNITS WITH HOUSEHOLD HEAD OF SPANISH ORIGIN: 1975--CONTINUED

(NUMBERS IN THOUSANDS. DATA BASED ON SAMPLE, SEE TEXT. FOR MINIMUM BASE FOR DERIVED FIGURES (PERCENT, MEDIAN, ETC.) AND MEANING OF SYMBOLS, SEE TEXT)

UNITED STATES REGIONS	UNITED STATES	REGIONS: NORTHEAST	NORTH CENTRAL	SOUTH	WEST
ALL OCCUPIED HOUSING UNITS--CONTINUED					
TYPE OF HOUSEHOLD					
OWNER OCCUPIED	1 330	86	146	506	592
2-OR-MORE-PERSON HOUSEHOLDS	1 246	80	131	477	558
HUSBAND-WIFE[1]	1 073	68	111	414	480
WITH 1 OR MORE SUBFAMILIES	30	3	-	14	12
WITH OTHER RELATIVES OR NONRELATIVES	151	10	10	58	74
WITH OWN CHILDREN UNDER 18 YEARS	756	46	82	284	344
OTHER MALE HEAD[1]	51	3	4	16	28
WITH 1 OR MORE SUBFAMILIES	7	-	1	6	-
WITH OTHER RELATIVES OR NONRELATIVES	38	1	2	12	22
WITH OWN CHILDREN UNDER 18 YEARS	7	-	2	1	4
FEMALE HEAD[1]	122	9	15	47	51
WITH 1 OR MORE SUBFAMILIES	16	3	1	8	3
WITH OTHER RELATIVES OR NONRELATIVES	48	3	7	16	22
WITH OWN CHILDREN UNDER 18 YEARS	75	6	8	25	36
1-PERSON HOUSEHOLDS	85	6	16	29	34
RENTER OCCUPIED	1 761	559	118	417	666
2-OR-MORE-PERSON HOUSEHOLDS	1 457	472	103	331	551
HUSBAND-WIFE[1]	986	293	73	245	376
WITH 1 OR MORE SUBFAMILIES	25	9	1	8	8
WITH OTHER RELATIVES OR NONRELATIVES	115	37	8	28	42
WITH OWN CHILDREN UNDER 18 YEARS	677	194	45	177	261
OTHER MALE HEAD[1]	95	19	11	19	45
WITH 1 OR MORE SUBFAMILIES	6	3	2	1	-
WITH OTHER RELATIVES OR NONRELATIVES	84	16	9	19	40
WITH OWN CHILDREN UNDER 18 YEARS	9	3	1	-	5
FEMALE HEAD[1]	376	160	19	67	130
WITH 1 OR MORE SUBFAMILIES	17	6	-	5	6
WITH OTHER RELATIVES OR NONRELATIVES	110	35	6	29	40
WITH OWN CHILDREN UNDER 18 YEARS	282	128	8	51	96
1-PERSON HOUSEHOLDS	304	87	15	86	115
BEDROOMS					
OWNER OCCUPIED	1 330	86	146	506	592
NONE AND 1	62	5	2	24	31
2 OR MORE	1 268	82	144	481	561
NONE LACKING PRIVACY	1 096	66	134	396	499
1 OR MORE LACKING PRIVACY	161	14	9	77	61
PRIVACY NOT REPORTED	11	2	1	8	1
3-OR-MORE-PERSON HOUSEHOLDS	996	69	109	373	445
NO BEDROOMS USED BY 3 PERSONS OR MORE	804	65	84	305	349
BEDROOMS USED BY 3 PERSONS OR MORE	170	3	22	62	83
1	150	3	20	58	69
2 OR MORE	20	-	2	4	14
BEDROOMS USED BY PERSONS 13 YEARS OF AGE OR OLDER	117	3	12	43	58
NO BEDROOMS USED BY PERSONS 13 YEARS OF AGE OR OLDER	47	-	9	16	21
NOT REPORTED	6	-	1	2	4
NO BEDROOMS	-	-	-	-	-
NOT REPORTED	22	-	3	7	12
1- AND 2-PERSON HOUSEHOLDS	335	18	37	133	147
RENTER OCCUPIED	1 761	559	118	417	666
NONE AND 1	631	155	40	146	289
2 OR MORE	1 130	404	78	270	377
NONE LACKING PRIVACY	910	330	68	214	298
1 OR MORE LACKING PRIVACY	218	72	11	56	79
PRIVACY NOT REPORTED	2	1	-	1	-
3-OR-MORE-PERSON HOUSEHOLDS	1 048	348	59	253	388
NO BEDROOMS USED BY 3 PERSONS OR MORE	641	250	36	153	203
BEDROOMS USED BY 3 PERSONS OR MORE	359	86	22	85	166
1	306	71	18	69	148
2 OR MORE	53	15	4	16	18
BEDROOMS USED BY PERSONS 13 YEARS OF AGE OR OLDER	210	50	10	46	104
NO BEDROOMS USED BY PERSONS 13 YEARS OF AGE OR OLDER	75	16	4	27	28
NOT REPORTED	74	19	7	13	35
NO BEDROOMS	9	-	-	2	7
NOT REPORTED	39	13	1	13	12
1- AND 2-PERSON HOUSEHOLDS	712	211	59	164	278

[1]FIGURES MAY NOT ADD TO TOTAL BECAUSE HOUSEHOLD MEMBERS MAY BE INCLUDED IN MORE THAN ONE GROUP.

TABLE F-9. OCCUPANCY AND UTILIZATION CHARACTERISTICS AND SERVICES AVAILABLE FOR HOUSING UNITS WITH HOUSEHOLD HEAD OF SPANISH ORIGIN: 1975--CONTINUED

(NUMBERS IN THOUSANDS. DATA BASED ON SAMPLE, SEE TEXT. FOR MINIMUM BASE FOR DERIVED FIGURES (PERCENT, MEDIAN, ETC.) AND MEANING OF SYMBOLS, SEE TEXT)

UNITED STATES REGIONS	UNITED STATES	REGIONS: NORTHEAST	NORTH CENTRAL	SOUTH	WEST
ALL OCCUPIED HOUSING UNITS--CONTINUED					
PLUMBING FACILITIES BY PERSONS PER ROOM					
OWNER OCCUPIED	1 330	86	146	506	592
WITH ALL PLUMBING FACILITIES	1 301	83	141	492	584
1.00 OR LESS	1 086	79	122	413	472
1.01 TO 1.50	167	5	17	61	85
1.51 OR MORE	48	-	2	18	28
LACKING SOME OR ALL PLUMBING FACILITIES	30	3	5	14	8
1.00 OR LESS	26	3	4	12	8
1.01 TO 1.50	2	-	1	1	-
1.51 OR MORE	1	-	-	1	-
RENTER OCCUPIED	1 761	559	118	417	666
WITH ALL PLUMBING FACILITIES	1 693	534	115	387	656
1.00 OR LESS	1 355	448	101	308	498
1.01 TO 1.50	256	73	10	59	114
1.51 OR MORE	82	13	4	20	45
LACKING SOME OR ALL PLUMBING FACILITIES	68	25	3	30	10
1.00 OR LESS	44	22	2	15	4
1.01 TO 1.50	10	-	-	6	3
1.51 OR MORE	14	3	1	8	3
GARBAGE COLLECTION SERVICE					
OWNER OCCUPIED	1 330	86	146	506	592
WITH SERVICE	1 181	77	125	462	517
LESS THAN ONCE A WEEK	15	-	7	1	6
ONCE A WEEK	501	25	104	31	341
TWICE A WEEK OR MORE	648	52	12	426	159
DON'T KNOW	15	-	1	4	11
NOT REPORTED	1	-	1	-	-
NO SERVICE	148	9	21	44	74
METHOD OF DISPOSAL:					
INCINERATOR, TRASH CHUTE, OR COMPACTOR	20	3	3	9	5
GARBAGE DISPOSAL	5	3	-	1	2
OTHER MEANS	119	3	18	34	64
NOT REPORTED	5	-	1	-	4
DON'T KNOW	-	-	-	-	-
NOT REPORTED	2	-	-	-	2
RENTER OCCUPIED	1 761	559	118	417	666
WITH SERVICE	1 576	483	104	371	619
LESS THAN ONCE A WEEK	5	3	-	2	-
ONCE A WEEK	519	51	58	36	375
TWICE A WEEK OR MORE	838	309	36	303	190
DON'T KNOW	215	120	10	30	54
NOT REPORTED	-	-	-	-	-
NO SERVICE	172	72	12	45	43
METHOD OF DISPOSAL:					
INCINERATOR, TRASH CHUTE, OR COMPACTOR	89	67	6	14	3
GARBAGE DISPOSAL	11	5	1	1	4
OTHER MEANS	68	-	5	28	35
NOT REPORTED	4	-	-	2	2
DON'T KNOW	11	4	1	1	4
NOT REPORTED	1	-	1	-	-
EXTERMINATOR SERVICE					
OWNER OCCUPIED	1 330	86	146	506	592
OCCUPIED 3 MONTHS OR LONGER	1 296	86	137	495	578
NO SIGNS OF MICE OR RATS	1 114	74	119	405	515
WITH SIGNS OF MICE OR RATS	168	12	18	85	53
REGULAR EXTERMINATION SERVICE	25	6	-	10	8
IRREGULAR EXTERMINATION SERVICE	36	2	4	22	8
NO EXTERMINATION SERVICE	104	5	14	51	35
NOT REPORTED	3	-	-	2	2
NOT REPORTED	14	-	-	5	9
OCCUPIED LESS THAN 3 MONTHS	34	-	9	11	14
RENTER OCCUPIED	1 761	559	118	417	666
OCCUPIED 3 MONTHS OR LONGER	1 500	497	103	345	555
NO SIGNS OF MICE OR RATS	1 154	323	86	264	482
WITH SIGNS OF MICE OR RATS	330	171	15	78	65
REGULAR EXTERMINATION SERVICE	60	34	4	14	7
IRREGULAR EXTERMINATION SERVICE	87	57	1	15	13
NO EXTERMINATION SERVICE	182	78	10	50	45
NOT REPORTED	1	1	-	-	-
NOT REPORTED	15	3	1	3	8
OCCUPIED LESS THAN 3 MONTHS	261	63	15	72	111

TABLE F-10. SELECTED STRUCTURAL CHARACTERISTICS BY DEFICIENCIES FOR HOUSING UNITS WITH HOUSEHOLD HEAD OF SPANISH ORIGIN: 1975

(NUMBERS IN THOUSANDS. DATA BASED ON SAMPLE, SEE TEXT. FOR MINIMUM BASE FOR DERIVED FIGURES (PERCENT, MEDIAN, ETC.) AND MEANING OF SYMBOLS, SEE TEXT)

UNITED STATES REGIONS	UNITED STATES	REGIONS			
		NORTHEAST	NORTH CENTRAL	SOUTH	WEST
2 OR MORE UNITS IN STRUCTURE	1 263	552	122	236	352
COMMON STAIRWAYS					
OWNER OCCUPIED	97	27	33	22	16
WITH COMMON STAIRWAYS	70	24	27	12	7
NO LOOSE STEPS	64	19	26	12	7
RAILINGS NOT LOOSE	54	17	20	11	6
RAILINGS LOOSE	3	2	2	-	-
NO RAILINGS	5	-	5	-	1
RAILINGS NOT REPORTED	2	-	-	2	-
LOOSE STEPS	2	2	-	-	-
RAILINGS NOT LOOSE	-	-	-	-	-
RAILINGS LOOSE	-	-	-	-	-
NO RAILINGS	-	-	-	-	-
RAILINGS NOT REPORTED	2	2	-	-	-
STEPS NOT REPORTED	5	3	1	-	-
NO COMMON STAIRWAYS	27	3	5	9	9
RENTER OCCUPIED	1 166	526	89	214	336
WITH COMMON STAIRWAYS	944	501	77	151	216
NO LOOSE STEPS	831	432	66	142	190
RAILINGS NOT LOOSE	741	387	57	126	170
RAILINGS LOOSE	43	29	2	3	10
NO RAILINGS	30	7	6	10	7
RAILINGS NOT REPORTED	17	9	1	3	3
LOOSE STEPS	70	46	7	1	16
RAILINGS NOT LOOSE	40	30	3	1	6
RAILINGS LOOSE	30	16	4	-	10
NO RAILINGS	-	-	-	-	-
RAILINGS NOT REPORTED	-	-	-	-	-
STEPS NOT REPORTED	43	22	3	8	10
NO COMMON STAIRWAYS	221	25	12	63	121
LIGHT FIXTURES IN PUBLIC HALLS					
OWNER OCCUPIED	97	27	33	22	16
WITH PUBLIC HALLS	59	17	25	7	9
WITH LIGHT FIXTURES	56	16	25	7	7
ALL WORKING	51	16	22	7	5
SOME WORKING	4	-	2	-	2
NONE WORKING	-	-	-	-	-
NOT REPORTED	2	-	2	-	-
NO LIGHT FIXTURES	3	2	-	-	1
NO PUBLIC HALLS	34	6	6	14	7
NOT REPORTED	5	3	1	-	-
RENTER OCCUPIED	1 166	526	89	214	336
WITH PUBLIC HALLS	801	470	72	121	139
WITH LIGHT FIXTURES	760	442	70	118	130
ALL WORKING	613	333	60	102	117
SOME WORKING	128	102	7	11	9
NONE WORKING	7	1	1	1	3
NOT REPORTED	12	6	2	3	1
NO LIGHT FIXTURES	41	28	1	4	8
NO PUBLIC HALLS	323	35	15	85	187
NOT REPORTED	42	21	2	8	11
STORIES BETWEEN MAIN AND APARTMENT ENTRANCES					
NONE (ON SAME FLOOR)	460	96	34	138	192
1 (UP OR DOWN)	372	121	57	70	125
2 OR MORE (UP OR DOWN)	430	335	31	28	36
1-UNIT STRUCTURES INCLUDING MOBILE HOMES OR TRAILERS	1 828	93	142	687	906

TABLE F-10. SELECTED STRUCTURAL CHARACTERISTICS BY DEFICIENCIES FOR HOUSING UNITS WITH HOUSEHOLD HEAD OF SPANISH ORIGIN: 1975--CONTINUED

(NUMBERS IN THOUSANDS. DATA BASED ON SAMPLE, SEE TEXT. FOR MINIMUM BASE FOR DERIVED FIGURES (PERCENT, MEDIAN, ETC.) AND MEANING OF SYMBOLS, SEE TEXT)

UNITED STATES REGIONS	UNITED STATES	REGIONS: NORTHEAST	NORTH CENTRAL	SOUTH	WEST
ALL OCCUPIED HOUSING UNITS.	3 091	646	264	922	1 259
ELECTRIC WIRING					
OWNER OCCUPIED.	1 330	86	146	506	592
ALL WIRING CONCEALED IN WALLS OR METAL COVERING	1 304	86	145	492	581
SOME OR ALL WIRING EXPOSED.	22	-	-	12	10
NOT REPORTED.	5	-	1	2	2
RENTER OCCUPIED	1 761	559	118	417	666
ALL WIRING CONCEALED IN WALLS OR METAL COVERING	1 708	549	113	404	642
SOME OR ALL WIRING EXPOSED.	53	10	5	13	25
NOT REPORTED.	-	-	-	-	-
ELECTRIC WALL OUTLETS					
OWNER OCCUPIED.	1 330	86	146	506	592
WITH WORKING OUTLETS IN EACH ROOM	1 285	86	133	488	578
LACKING WORKING OUTLETS IN SOME OR ALL ROOMS.	39	-	12	14	13
NOT REPORTED.	6	-	1	3	2
RENTER OCCUPIED	1 761	559	118	417	666
WITH WORKING OUTLETS IN EACH ROOM	1 674	519	112	398	644
LACKING WORKING OUTLETS IN SOME OR ALL ROOMS.	86	40	6	19	22
NOT REPORTED.	-	-	-	-	-
BASEMENT					
OWNER OCCUPIED.	1 330	86	146	506	592
WITH BASEMENT	286	75	112	24	75
NO SIGNS OF WATER LEAKAGE	225	61	86	17	62
WITH SIGNS OF WATER LEAKAGE	50	12	24	4	10
DON'T KNOW.	3	2	2	-	-
NOT REPORTED.	7	-	1	3	3
NO BASEMENT	1 045	12	34	482	517
RENTER OCCUPIED	1 761	559	118	417	666
WITH BASEMENT	682	511	75	22	74
NO SIGNS OF WATER LEAKAGE	345	228	51	17	50
WITH SIGNS OF WATER LEAKAGE	70	50	8	4	8
DON'T KNOW.	264	231	15	1	17
NOT REPORTED.	3	1	1	-	-
NO BASEMENT	1 079	49	43	395	592
ROOF					
OWNER OCCUPIED.	1 330	86	146	506	592
NO SIGNS OF WATER LEAKAGE	1 252	82	138	472	559
WITH SIGNS OF WATER LEAKAGE	69	4	8	29	28
DON'T KNOW.	8	-	-	3	5
NOT REPORTED.	1	-	-	1	-
RENTER OCCUPIED	1 761	559	118	417	666
NO SIGNS OF WATER LEAKAGE	1 383	334	89	364	595
WITH SIGNS OF WATER LEAKAGE	148	71	13	40	25
DON'T KNOW.	225	154	16	9	45
NOT REPORTED.	5	-	-	3	2
INTERIOR CEILINGS AND WALLS					
OWNER OCCUPIED.	1 330	86	146	506	592
OPEN CRACKS OR HOLES:					
NO OPEN CRACKS OR HOLES	1 275	85	137	487	567
WITH OPEN CRACKS OR HOLES	54	1	9	19	24
NOT REPORTED.	2	-	-	-	2
BROKEN PLASTER:					
NO BROKEN PLASTER	1 281	83	135	482	580
WITH BROKEN PLASTER	49	3	11	24	12
NOT REPORTED.	-	-	-	-	-
PEELING PAINT:					
NO PEELING PAINT.	1 275	85	140	475	575
WITH PEELING PAINT.	46	1	6	22	17
NOT REPORTED.	9	-	-	9	-

TABLE F-10. SELECTED STRUCTURAL CHARACTERISTICS BY DEFICIENCIES FOR HOUSING UNITS WITH HOUSEHOLD HEAD OF SPANISH ORIGIN: 1975--CONTINUED

(NUMBERS IN THOUSANDS. DATA BASED ON SAMPLE, SEE TEXT. FOR MINIMUM BASE FOR DERIVED FIGURES (PERCENT, MEDIAN, ETC.) AND MEANING OF SYMBOLS, SEE TEXT)

UNITED STATES REGIONS	UNITED STATES	REGIONS			
		NORTHEAST	NORTH CENTRAL	SOUTH	WEST
ALL OCCUPIED HOUSING UNITS--CONTINUED					
INTERIOR CEILINGS AND WALLS--CONTINUED					
RENTER OCCUPIED	1 761	559	118	417	666
OPEN CRACKS OR HOLES:					
NO OPEN CRACKS OR HOLES	1 479	432	97	355	595
WITH OPEN CRACKS OR HOLES	276	124	21	62	69
NOT REPORTED	5	3	-	-	2
BROKEN PLASTER:					
NO BROKEN PLASTER	1 586	451	108	394	633
WITH BROKEN PLASTER	168	109	8	20	32
NOT REPORTED	6	-	2	3	1
PEELING PAINT:					
NO PEELING PAINT	1 536	452	102	375	607
WITH PEELING PAINT	212	107	14	32	58
NOT REPORTED	13	-	2	10	1
INTERIOR FLOORS					
OWNER OCCUPIED	1 330	86	146	506	592
NO HOLES IN FLOOR	1 310	86	146	497	580
WITH HOLES IN FLOOR	16	-	-	9	7
NOT REPORTED	5	-	-	-	5
RENTER OCCUPIED	1 761	559	116	417	666
NO HOLES IN FLOOR	1 654	508	116	388	643
WITH HOLES IN FLOOR	92	50	2	25	14
NOT REPORTED	15	2	-	4	9
SELECTED STRUCTURAL DEFICIENCIES AND WISH TO MOVE					
OWNER OCCUPIED	1 330	86	146	506	592
WITH STRUCTURAL DEFICIENCIES	176	17	38	54	66
HOUSEHOLD WOULD LIKE TO MOVE[1]	14	-	3	8	3
UNITS WITH SIGNS OF WATER LEAKAGE IN BASEMENT	2	-	2	-	-
UNITS WITH SIGNS OF WATER LEAKAGE IN ROOF	12	-	2	8	2
UNITS WITH OPEN CRACKS OR HOLES IN INTERIOR CEILINGS AND WALLS	13	-	3	8	1
UNITS WITH HOLES IN FLOOR	9	-	-	6	3
UNITS WITH BROKEN PLASTER ON INTERIOR CEILINGS AND WALLS	8	-	2	6	-
UNITS WITH PEELING PAINT ON INTERIOR CEILINGS AND WALLS	10	-	2	8	1
UNITS WITH 2 OR MORE STRUCTURAL DEFICIENCIES	14	-	3	8	3
HOUSEHOLD WOULD NOT LIKE TO MOVE	148	16	33	41	58
NOT REPORTED	14	2	2	5	6
NO STRUCTURAL DEFICIENCIES	1 155	69	108	452	526
NOT REPORTED	-	-	-	-	-
RENTER OCCUPIED	1 761	559	118	417	666
WITH STRUCTURAL DEFICIENCIES	488	217	36	112	123
HOUSEHOLD WOULD LIKE TO MOVE[1]	128	72	9	27	21
UNITS WITH SIGNS OF WATER LEAKAGE IN BASEMENT	17	13	3	1	-
UNITS WITH SIGNS OF WATER LEAKAGE IN ROOF	60	35	4	14	6
UNITS WITH OPEN CRACKS OR HOLES IN INTERIOR CEILINGS AND WALLS	100	56	6	21	17
UNITS WITH HOLES IN FLOOR	48	27	1	11	8
UNITS WITH BROKEN PLASTER ON INTERIOR CEILINGS AND WALLS	70	49	3	9	10
UNITS WITH PEELING PAINT ON INTERIOR CEILINGS AND WALLS	80	49	6	10	15
UNITS WITH 2 OR MORE STRUCTURAL DEFICIENCIES	107	63	6	20	18
HOUSEHOLD WOULD NOT LIKE TO MOVE	337	134	26	80	97
NOT REPORTED	22	10	1	5	6
NO STRUCTURAL DEFICIENCIES	1 271	343	82	304	542
NOT REPORTED	1	-	-	-	1

[1]FIGURES WILL NOT ADD TO TOTAL BECAUSE MORE THAN ONE STRUCTURAL DEFICIENCY WAS REPORTED FOR THE SAME UNIT.

TABLE F-10. SELECTED STRUCTURAL CHARACTERISTICS BY DEFICIENCIES FOR HOUSING UNITS WITH HOUSEHOLD HEAD OF SPANISH ORIGIN: 1975--CONTINUED

(NUMBERS IN THOUSANDS. DATA BASED ON SAMPLE, SEE TEXT. FOR MINIMUM BASE FOR DERIVED FIGURES (PERCENT, MEDIAN, ETC.) AND MEANING OF SYMBOLS, SEE TEXT)

UNITED STATES REGIONS	UNITED STATES	REGIONS			
		NORTHEAST	NORTH CENTRAL	SOUTH	WEST
ALL OCCUPIED HOUSING UNITS--CONTINUED					
OVERALL OPINION OF STRUCTURE					
OWNER OCCUPIED	1 330	86	146	506	592
EXCELLENT	423	41	41	163	178
GOOD	698	39	64	272	322
FAIR	189	3	39	61	85
POOR	15	3	-	6	6
NOT REPORTED	5	-	2	3	1
RENTER OCCUPIED	1 761	559	118	417	666
EXCELLENT	237	41	27	62	107
GOOD	848	248	51	224	325
FAIR	500	185	24	101	189
POOR	168	83	17	28	40
NOT REPORTED	8	2	-	2	4

TABLE F-11. FAILURES IN PLUMBING FACILITIES AND EQUIPMENT FOR HOUSING UNITS WITH HOUSEHOLD HEAD OF SPANISH ORIGIN: 1975

(NUMBERS IN THOUSANDS. DATA BASED ON SAMPLE, SEE TEXT. FOR MINIMUM BASE FOR DERIVED FIGURES (PERCENT, MEDIAN, ETC.) AND MEANING OF SYMBOLS, SEE TEXT)

UNITED STATES REGIONS	UNITED STATES	REGIONS: NORTHEAST	NORTH CENTRAL	SOUTH	WEST
UNITS OCCUPIED 3 MONTHS OR LONGER	2 796	583	240	840	1 133
WATER SUPPLY					
OWNER OCCUPIED	1 296	86	137	495	578
WITH PIPED WATER INSIDE STRUCTURE	1 292	86	134	494	578
NO BREAKDOWNS	1 263	86	129	481	567
WITH BREAKDOWNS	24	-	5	10	9
UNUSABLE 6 CONSECUTIVE HOURS OR LONGER:					
1 TIME	22	-	5	8	9
2 TIMES	1	-	-	1	-
3 TIMES OR MORE	1	-	1	-	-
NOT REPORTED	-	-	-	-	-
DON'T KNOW	-	-	-	-	-
NOT REPORTED	5	-	-	3	2
REASON FOR BREAKDOWN:					
PROBLEMS INSIDE BUILDING	2	-	1	-	2
PROBLEMS OUTSIDE BUILDING	21	-	5	10	6
NOT REPORTED	1	-	-	-	1
NO PIPED WATER INSIDE STRUCTURE	4	-	3	1	-
RENTER OCCUPIED	1 500	497	103	345	555
WITH PIPED WATER INSIDE STRUCTURE	1 491	497	102	338	554
NO BREAKDOWNS	1 433	467	100	331	534
WITH BREAKDOWNS	44	23	-	5	16
UNUSABLE 6 CONSECUTIVE HOURS OR LONGER:					
1 TIME	28	10	-	3	14
2 TIMES	9	6	-	1	2
3 TIMES OR MORE	7	7	-	-	-
NOT REPORTED	-	-	-	-	-
DON'T KNOW	4	2	-	2	1
NOT REPORTED	10	4	1	1	4
REASON FOR BREAKDOWN:					
PROBLEMS INSIDE BUILDING	15	9	-	3	3
PROBLEMS OUTSIDE BUILDING	28	15	-	2	11
NOT REPORTED	2	-	-	-	2
NO PIPED WATER INSIDE STRUCTURE	9	-	1	6	1
SEWAGE DISPOSAL					
OWNER OCCUPIED	1 296	86	137	495	578
WITH PUBLIC SEWER, SEPTIC TANK, OR CESSPOOL	1 285	86	132	491	576
NO BREAKDOWNS	1 264	83	132	483	566
WITH BREAKDOWNS	11	3	-	3	5
UNUSABLE 6 CONSECUTIVE HOURS OR LONGER:					
1 TIME	11	3	-	2	5
2 TIMES	1	-	-	1	-
3 TIMES OR MORE	-	-	-	-	-
NOT REPORTED	-	-	-	-	-
DON'T KNOW	-	-	-	-	-
NOT REPORTED	10	-	-	5	5
WITH CHEMICAL TOILET, PRIVY, OR OTHER MEANS	11	-	5	4	2
RENTER OCCUPIED	1 500	497	103	345	555
WITH PUBLIC SEWER, SEPTIC TANK, OR CESSPOOL	1 481	497	102	331	552
NO BREAKDOWNS	1 440	485	99	319	538
WITH BREAKDOWNS	24	10	1	6	6
UNUSABLE 6 CONSECUTIVE HOURS OR LONGER:					
1 TIME	11	4	1	2	3
2 TIMES	3	-	-	1	1
3 TIMES OR MORE	9	6	-	2	1
NOT REPORTED	-	-	-	-	-
DON'T KNOW	1	-	-	-	1
NOT REPORTED	16	1	1	6	6
WITH CHEMICAL TOILET, PRIVY, OR OTHER MEANS	19	-	1	14	4

TABLE F-11. FAILURES IN PLUMBING FACILITIES AND EQUIPMENT FOR HOUSING UNITS WITH HOUSEHOLD HEAD OF SPANISH ORIGIN: 1975--CONTINUED

(NUMBERS IN THOUSANDS. DATA BASED ON SAMPLE, SEE TEXT. FOR MINIMUM BASE FOR DERIVED FIGURES (PERCENT, MEDIAN, ETC.) AND MEANING OF SYMBOLS, SEE TEXT)

UNITED STATES REGIONS	UNITED STATES	REGIONS: NORTHEAST	NORTH CENTRAL	SOUTH	WEST
UNITS OCCUPIED 3 MONTHS OR LONGER--CONTINUED					
TYPE OF SEWAGE DISPOSAL					
OWNER OCCUPIED	1 296	86	137	495	578
WITH PUBLIC SEWER	1 072	72	105	402	492
1 OR MORE BREAKDOWNS	8	2	-	1	5
WITH SEPTIC TANK OR CESSPOOL	213	14	27	88	84
1 OR MORE BREAKDOWNS	3	2	-	1	-
RENTER OCCUPIED	1 500	497	103	345	555
WITH PUBLIC SEWER	1 346	488	97	267	494
1 OR MORE BREAKDOWNS	17	10	1	4	2
WITH SEPTIC TANK OR CESSPOOL	135	9	5	63	58
1 OR MORE BREAKDOWNS	6	-	-	2	4
FLUSH TOILET					
OWNER OCCUPIED	1 296	86	137	495	578
WITH ALL PLUMBING FACILITIES	1 267	83	132	481	570
WITH ONLY ONE FLUSH TOILET	745	48	91	297	309
NO BREAKDOWNS IN FLUSH TOILET	725	46	91	287	301
WITH BREAKDOWNS IN FLUSH TOILET	14	2	-	8	5
UNUSABLE 6 CONSECUTIVE HOURS OR LONGER:					
1 TIME	10	2	-	5	3
2 TIMES	2	-	-	1	2
3 TIMES	-	-	-	-	-
4 TIMES OR MORE	2	-	-	2	-
NOT REPORTED	-	-	-	-	-
NOT REPORTED	6	-	-	3	3
REASON FOR BREAKDOWN:					
PROBLEMS INSIDE BUILDING	12	2	-	6	5
PROBLEMS OUTSIDE BUILDING	2	-	-	2	-
NOT REPORTED	-	-	-	-	-
LACKING SOME OR ALL PLUMBING FACILITIES	29	3	5	14	7
RENTER OCCUPIED	1 500	497	103	345	555
WITH ALL PLUMBING FACILITIES	1 443	476	100	317	550
WITH ONLY ONE FLUSH TOILET	1 329	456	92	272	508
NO BREAKDOWNS IN FLUSH TOILET	1 262	421	91	269	480
WITH BREAKDOWNS IN FLUSH TOILET	61	34	-	1	25
UNUSABLE 6 CONSECUTIVE HOURS OR LONGER:					
1 TIME	30	13	-	1	15
2 TIMES	13	7	-	-	6
3 TIMES	9	8	-	-	1
4 TIMES OR MORE	9	6	-	-	3
NOT REPORTED	-	-	-	-	-
NOT REPORTED	6	1	1	1	2
REASON FOR BREAKDOWN:					
PROBLEMS INSIDE BUILDING	45	27	-	1	17
PROBLEMS OUTSIDE BUILDING	11	4	-	-	7
NOT REPORTED	4	3	-	-	2
LACKING SOME OR ALL PLUMBING FACILITIES	57	21	3	28	6
ELECTRIC FUSE BLOWOUTS					
OWNER OCCUPIED	1 296	86	137	495	578
NO FUSE OR SWITCH BLOWOUTS	1 145	72	113	444	517
WITH FUSE OR SWITCH BLOWOUTS	129	14	23	45	47
1 TIME	62	4	10	22	26
2 TIMES	43	8	10	12	12
3 TIMES OR MORE	24	1	3	11	9
NOT REPORTED	-	-	-	-	-
DON'T KNOW	9	-	-	-	9
NOT REPORTED	13	1	1	6	5
RENTER OCCUPIED	1 500	497	103	345	555
NO FUSE OR SWITCH BLOWOUTS	1 348	429	92	311	515
WITH FUSE OR SWITCH BLOWOUTS	130	59	7	33	32
1 TIME	54	13	4	15	21
2 TIMES	36	17	-	11	7
3 TIMES OR MORE	39	26	2	6	4
NOT REPORTED	1	1	-	-	-
DON'T KNOW	7	3	1	-	3
NOT REPORTED	15	6	3	1	5

TABLE F-11. FAILURES IN PLUMBING FACILITIES AND EQUIPMENT FOR HOUSING UNITS WITH HOUSEHOLD HEAD OF SPANISH ORIGIN: 1975--CONTINUED

(NUMBERS IN THOUSANDS. DATA BASED ON SAMPLE, SEE TEXT. FOR MINIMUM BASE FOR DERIVED FIGURES (PERCENT, MEDIAN, ETC.) AND MEANING OF SYMBOLS, SEE TEXT)

UNITED STATES REGIONS	UNITED STATES	REGIONS			
		NORTHEAST	NORTH CENTRAL	SOUTH	WEST
UNITS OCCUPIED LAST WINTER	2 323	494	210	710	910
HEATING EQUIPMENT					
OWNER OCCUPIED	1 213	83	132	467	532
WITH HEATING EQUIPMENT	1 184	83	132	456	513
NO BREAKDOWNS	1 134	82	120	441	491
WITH BREAKDOWNS	46	2	11	13	20
1 TIME	30	-	6	8	17
2 TIMES	12	2	5	2	3
3 TIMES	-	-	-	-	-
4 TIMES OR MORE	2	-	-	2	1
NOT REPORTED	2	-	-	2	-
NOT REPORTED	4	-	1	2	1
NO HEATING EQUIPMENT	29	-	-	11	19
RENTER OCCUPIED	1 110	410	79	243	378
WITH HEATING EQUIPMENT	1 068	410	79	222	357
NO BREAKDOWNS	925	305	73	212	336
WITH BREAKDOWNS	129	103	4	6	16
1 TIME	45	25	4	6	10
2 TIMES	32	30	-	-	1
3 TIMES	19	18	-	-	1
4 TIMES OR MORE	32	28	-	-	3
NOT REPORTED	1	1	-	-	-
NOT REPORTED	14	3	1	4	5
NO HEATING EQUIPMENT	42	-	-	21	21
INSUFFICIENT HEAT					
ADDITIONAL HEAT SOURCE:					
OWNER OCCUPIED	1 213	83	132	467	532
WITH SPECIFIED HEATING EQUIPMENT[1]	963	83	131	265	484
NO ADDITIONAL HEAT SOURCE USED	876	79	118	233	446
USED KITCHEN STOVE, FIREPLACE, OR PORTABLE HEATER	80	5	12	29	35
NOT REPORTED	7	-	1	3	3
LACKING SPECIFIED HEATING EQUIPMENT OR NONE	250	-	1	202	47
RENTER OCCUPIED	1 110	410	79	243	378
WITH SPECIFIED HEATING EQUIPMENT[1]	918	409	79	109	322
NO ADDITIONAL HEAT SOURCE USED	748	304	65	96	283
USED KITCHEN STOVE, FIREPLACE, OR PORTABLE HEATER	159	100	10	11	37
NOT REPORTED	12	4	4	1	2
LACKING SPECIFIED HEATING EQUIPMENT OR NONE	192	1	-	134	57
ROOMS LACKING SPECIFIED HEAT SOURCE:					
OWNER OCCUPIED	1 213	83	132	467	532
WITH SPECIFIED HEATING EQUIPMENT[1]	963	83	131	265	484
NO ROOMS LACKING AIR DUCTS, REGISTERS, RADIATORS OR HEATERS	548	72	93	163	221
ROOMS LACKING AIR DUCTS, REGISTERS, RADIATORS OR HEATERS	400	12	33	97	258
1 ROOM	73	10	8	23	31
2 ROOMS	87	-	1	16	69
3 ROOMS OR MORE	241	2	23	58	158
NOT REPORTED	15	-	5	5	5
LACKING SPECIFIED HEATING EQUIPMENT OR NONE	250	-	1	202	47
RENTER OCCUPIED	1 110	410	79	243	378
WITH SPECIFIED HEATING EQUIPMENT[1]	918	409	79	109	322
NO ROOMS LACKING AIR DUCTS, REGISTERS, RADIATORS OR HEATERS	539	323	50	64	102
ROOMS LACKING AIR DUCTS, REGISTERS, RADIATORS OR HEATERS	365	79	29	42	214
1 ROOM	115	34	11	14	57
2 ROOMS	137	27	9	15	86
3 ROOMS OR MORE	113	19	9	13	71
NOT REPORTED	14	6	-	3	5
LACKING SPECIFIED HEATING EQUIPMENT OR NONE	192	1	-	134	57

[1]EXCLUDES ROOM HEATERS WITHOUT FLUE OR VENT, FIREPLACES, STOVES, AND PORTABLE HEATERS.

TABLE F-11. FAILURES IN PLUMBING FACILITIES AND EQUIPMENT FOR HOUSING UNITS WITH HOUSEHOLD HEAD OF SPANISH ORIGIN: 1975--CONTINUED

(NUMBERS IN THOUSANDS. DATA BASED ON SAMPLE, SEE TEXT. FOR MINIMUM BASE FOR DERIVED FIGURES (PERCENT, MEDIAN, ETC.) AND MEANING OF SYMBOLS, SEE TEXT)

UNITED STATES REGIONS	UNITED STATES	REGIONS			
		NORTHEAST	NORTH CENTRAL	SOUTH	WEST
UNITS OCCUPIED LAST WINTER--CONTINUED					
INSUFFICIENT HEAT--CONTINUED					
CLOSURE OF ROOMS:					
OWNER OCCUPIED	1 213	83	132	467	532
WITH HEATING EQUIPMENT	1 184	83	132	456	513
NO ROOMS CLOSED	1 133	83	126	432	491
CLOSED CERTAIN ROOMS	47	-	5	22	20
LIVING ROOM ONLY	4	-	2	2	1
DINING ROOM ONLY	-	-	-	-	-
1 OR MORE BEDROOMS ONLY	38	-	4	17	17
OTHER ROOMS OR COMBINATION	4	-	-	2	2
NOT REPORTED	2	-	-	2	-
NOT REPORTED	4	-	1	2	1
NO HEATING EQUIPMENT	29	-	-	11	19
RENTER OCCUPIED	1 110	410	79	243	378
WITH HEATING EQUIPMENT	1 068	410	79	222	357
NO ROOMS CLOSED	977	359	71	206	340
CLOSED CERTAIN ROOMS	82	49	4	14	15
LIVING ROOM ONLY	8	7	-	1	-
DINING ROOM ONLY	-	-	-	-	-
1 OR MORE BEDROOMS ONLY	59	37	1	9	12
OTHER ROOMS OR COMBINATION	12	3	3	4	2
NOT REPORTED	3	1	1	-	1
NOT REPORTED	9	3	3	1	2
NO HEATING EQUIPMENT	42	-	-	21	21

TABLE F-12. SELECTED NEIGHBORHOOD CHARACTERISTICS FOR HOUSING UNITS WITH HOUSEHOLD HEAD OF SPANISH ORIGIN: 1975

(NUMBERS IN THOUSANDS. DATA BASED ON SAMPLE, SEE TEXT. FOR MINIMUM BASE FOR DERIVED FIGURES (PERCENT, MEDIAN, ETC.) AND MEANING OF SYMBOLS, SEE TEXT)

UNITED STATES REGIONS	UNITED STATES	REGIONS: NORTHEAST	NORTH CENTRAL	SOUTH	WEST
NEIGHBORHOOD CONDITIONS					
OWNER OCCUPIED	1 330	86	146	506	592
NO UNDESIRABLE CONDITIONS	287	22	34	108	123
UNDESIRABLE CONDITIONS[1]	1 037	64	110	396	466
AIRPLANE NOISE	238	21	17	99	101
STREET NOISE	461	29	49	158	225
HEAVY TRAFFIC	366	25	48	136	157
STREETS NEED REPAIR	242	15	23	132	73
ROADS IMPASSABLE	173	12	19	98	43
POOR STREET LIGHTING	394	21	35	147	190
CRIME	234	18	26	67	123
LITTER	211	9	24	71	107
ABANDONED BUILDINGS	100	6	14	41	40
DETERIORATING HOUSING	157	4	21	48	83
COMMERCIAL OR INDUSTRIAL BUSINESS	188	18	27	75	68
ODORS	126	5	13	44	64
NOT REPORTED	7	-	2	2	3
RENTER OCCUPIED	1 761	559	118	417	666
NO UNDESIRABLE CONDITIONS	402	137	22	83	161
UNDESIRABLE CONDITIONS[1]	1 353	422	96	332	502
AIRPLANE NOISE	253	67	16	86	84
STREET NOISE	593	178	49	133	233
HEAVY TRAFFIC	594	197	43	133	221
STREETS NEED REPAIR	235	80	21	63	72
ROADS IMPASSABLE	155	30	16	78	31
POOR STREET LIGHTING	345	84	20	101	139
CRIME	431	207	26	69	129
LITTER	330	148	16	54	111
ABANDONED BUILDINGS	193	129	10	15	40
DETERIORATING HOUSING	258	120	19	38	81
COMMERCIAL OR INDUSTRIAL BUSINESS	476	165	42	91	178
ODORS	160	73	12	33	42
NOT REPORTED	5	-	-	2	3
NEIGHBORHOOD CONDITIONS AND WISH TO MOVE[2]					
OWNER OCCUPIED	1 330	86	146	506	592
NO UNDESIRABLE NEIGHBORHOOD CONDITIONS	287	22	34	108	123
WITH UNDESIRABLE NEIGHBORHOOD CONDITIONS	1 037	64	110	396	466
HOUSEHOLD WOULD NOT LIKE TO MOVE	842	43	90	332	377
HOUSEHOLD WOULD LIKE TO MOVE[1]	187	18	20	61	87
BECAUSE OF AIRPLANE NOISE	25	3	2	9	11
BECAUSE OF STREET NOISE	61	3	10	14	34
BECAUSE OF HEAVY TRAFFIC	51	6	3	11	30
BECAUSE STREETS NEED REPAIR	31	2	2	18	8
BECAUSE OF ROADS IMPASSABLE	25	2	1	16	6
BECAUSE OF POOR STREET LIGHTING	29	2	2	15	10
BECAUSE OF CRIME	51	6	6	16	23
BECAUSE OF LITTER	42	2	9	11	20
BECAUSE OF ABANDONED BUILDINGS	12	-	3	5	4
BECAUSE OF DETERIORATING HOUSING	32	-	6	9	18
BECAUSE OF COMMERCIAL OR INDUSTRIAL BUSINESS	27	3	4	11	8
BECAUSE OF ODORS	28	3	3	12	10
NOT REPORTED	8	3	-	2	3
NOT REPORTED	7	-	2	2	3
RENTER OCCUPIED	1 761	559	118	417	666
NO UNDESIRABLE NEIGHBORHOOD CONDITIONS	402	137	22	83	161
WITH UNDESIRABLE NEIGHBORHOOD CONDITIONS	1 353	422	96	332	502
HOUSEHOLD WOULD NOT LIKE TO MOVE	992	276	68	255	393
HOUSEHOLD WOULD LIKE TO MOVE[1]	356	145	28	74	109
BECAUSE OF AIRPLANE NOISE	26	6	4	6	10
BECAUSE OF STREET NOISE	104	40	6	17	41
BECAUSE OF HEAVY TRAFFIC	73	30	7	13	23
BECAUSE STREETS NEED REPAIR	35	13	3	9	9
BECAUSE OF ROADS IMPASSABLE	35	3	6	20	6
BECAUSE OF POOR STREET LIGHTING	58	22	7	6	23
BECAUSE OF CRIME	172	103	9	16	44
BECAUSE OF LITTER	103	64	5	12	22
BECAUSE OF ABANDONED BUILDINGS	43	34	3	5	1
BECAUSE OF DETERIORATING HOUSING	62	34	7	7	14
BECAUSE OF COMMERCIAL OR INDUSTRIAL BUSINESS	14	4	1	3	5
BECAUSE OF ODORS	46	31	1	6	8
NOT REPORTED	5	1	-	3	1
NOT REPORTED	5	-	-	2	3

[1]FIGURES WILL NOT ADD TO TOTAL BECAUSE MORE THAN ONE UNDESIRABLE CONDITION WAS REPORTED FOR THE SAME UNIT.
[2]WISH TO MOVE ONLY RELATES TO RESPONDENTS' OPINION OF SPECIFIC NEIGHBORHOOD CONDITIONS.

TABLE F-12. SELECTED NEIGHBORHOOD CHARACTERISTICS FOR HOUSING UNITS WITH HOUSEHOLD HEAD OF SPANISH ORIGIN: 1975--CONTINUED

(NUMBERS IN THOUSANDS. DATA BASED ON SAMPLE, SEE TEXT. FOR MINIMUM BASE FOR DERIVED FIGURES (PERCENT, MEDIAN, ETC.) AND MEANING OF SYMBOLS, SEE TEXT)

UNITED STATES REGIONS	UNITED STATES	REGIONS: NORTHEAST	NORTH CENTRAL	SOUTH	WEST
NEIGHBORHOOD SERVICES					
OWNER OCCUPIED	1 330	86	146	506	592
ADEQUATE NEIGHBORHOOD SERVICES	684	52	78	260	294
INADEQUATE NEIGHBORHOOD SERVICES[1]	640	34	67	244	295
PUBLIC TRANSPORTATION	442	23	41	192	185
SCHOOLS	65	5	6	14	40
SHOPPING	188	12	24	48	103
POLICE PROTECTION	128	6	14	39	69
FIRE PROTECTION	54	2	5	16	31
HOSPITALS OR HEALTH CLINICS	209	10	16	66	116
DON'T KNOW	2	-	-	-	2
NOT REPORTED	5	-	2	2	2
RENTER OCCUPIED	1 761	559	118	417	666
ADEQUATE NEIGHBORHOOD SERVICES	1 128	386	74	239	429
INADEQUATE NEIGHBORHOOD SERVICES[1]	624	170	43	176	235
PUBLIC TRANSPORTATION	327	54	23	113	137
SCHOOLS	72	23	7	14	28
SHOPPING	164	29	22	43	69
POLICE PROTECTION	166	82	9	32	44
FIRE PROTECTION	44	13	-	19	12
HOSPITALS OR HEALTH CLINICS	164	35	8	54	67
DON'T KNOW	4	3	1	-	-
NOT REPORTED	5	-	-	2	3
NEIGHBORHOOD SERVICES AND WISH TO MOVE[2]					
OWNER OCCUPIED	1 330	86	146	506	592
WITH INADEQUATE SERVICE	640	34	67	244	295
HOUSEHOLD WOULD LIKE TO MOVE[1]	59	8	3	17	31
BECAUSE OF PUBLIC TRANSPORTATION	19	4	-	4	11
BECAUSE OF SCHOOLS	17	3	2	5	7
BECAUSE OF SHOPPING	19	2	2	5	10
BECAUSE OF POLICE PROTECTION	19	3	2	5	10
BECAUSE OF FIRE PROTECTION	4	2	-	1	1
BECAUSE OF HOSPITALS OR HEALTH CLINICS	14	2	-	4	8
HOUSEHOLD WOULD NOT LIKE TO MOVE	558	26	56	222	254
NOT REPORTED	23	-	7	5	11
WITH ADEQUATE SERVICE	685	52	78	260	295
NOT REPORTED	5	-	2	2	2
RENTER OCCUPIED	1 761	559	118	417	666
WITH INADEQUATE SERVICE	624	170	43	176	235
HOUSEHOLD WOULD LIKE TO MOVE[1]	131	61	17	24	29
BECAUSE OF PUBLIC TRANSPORTATION	34	13	4	7	9
BECAUSE OF SCHOOLS	25	9	6	4	6
BECAUSE OF SHOPPING	41	12	9	10	11
BECAUSE OF POLICE PROTECTION	60	36	6	6	12
BECAUSE OF FIRE PROTECTION	8	1	-	5	1
BECAUSE OF HOSPITALS OR HEALTH CLINICS	25	8	1	8	8
HOUSEHOLD WOULD NOT LIKE TO MOVE	465	99	22	146	199
NOT REPORTED	27	10	4	6	6
WITH ADEQUATE SERVICE	1 133	389	75	239	429
NOT REPORTED	5	-	-	2	3
OVERALL OPINION OF NEIGHBORHOOD					
OWNER OCCUPIED	1 330	86	146	506	592
EXCELLENT	369	16	41	162	150
GOOD	659	54	68	237	300
FAIR	265	14	27	97	127
POOR	31	2	9	7	13
NOT REPORTED	7	-	2	3	2
HOUSEHOLD WOULD LIKE TO MOVE	187	18	20	61	87
EXCELLENT	21	2	-	10	10
GOOD	62	7	5	17	33
FAIR	78	8	7	28	35
POOR	25	2	8	6	9
NOT REPORTED	-	-	-	-	-
HOUSEHOLD WOULD NOT LIKE TO MOVE	1 128	65	125	440	499
EXCELLENT	343	13	41	150	138
GOOD	591	45	63	219	264
FAIR	186	6	19	68	93
POOR	6	-	2	1	4
NOT REPORTED	2	-	-	2	1
NOT REPORTED	15	3	2	5	6

[1]FIGURES WILL NOT ADD TO TOTAL BECAUSE MORE THAN ONE INADEQUATE SERVICE WAS REPORTED FOR THE SAME UNIT.
[2]WISH TO MOVE ONLY RELATES TO RESPONDENTS' OPINION OF SPECIFIC SERVICES.

TABLE F-12. SELECTED NEIGHBORHOOD CHARACTERISTICS FOR HOUSING UNITS WITH HOUSEHOLD HEAD OF SPANISH ORIGIN: 1975--CONTINUED

(NUMBERS IN THOUSANDS. DATA BASED ON SAMPLE, SEE TEXT. FOR MINIMUM BASE FOR DERIVED FIGURES (PERCENT, MEDIAN, ETC.) AND MEANING OF SYMBOLS, SEE TEXT)

UNITED STATES REGIONS	UNITED STATES	REGIONS			
		NORTHEAST	NORTH CENTRAL	SOUTH	WEST
OVERALL OPINION OF NEIGHBORHOOD--CONTINUED					
RENTER OCCUPIED	1 761	559	118	417	666
EXCELLENT	272	48	23	86	115
GOOD	847	213	54	233	347
FAIR	527	236	31	85	175
POOR	110	63	10	11	26
NOT REPORTED	5	-	-	2	3
HOUSEHOLD WOULD LIKE TO MOVE	356	145	28	74	109
EXCELLENT	19	3	1	7	8
GOOD	99	22	9	37	31
FAIR	160	73	11	25	51
POOR	79	47	6	6	20
NOT REPORTED	-	-	-	-	-
HOUSEHOLD WOULD NOT LIKE TO MOVE	1 394	413	90	338	553
EXCELLENT	253	45	22	79	107
GOOD	746	191	45	194	315
FAIR	364	161	20	58	124
POOR	31	16	3	6	6
NOT REPORTED	-	-	-	-	-
NOT REPORTED	10	1	-	5	4

Appendix A

Area Classification and Definitions and Explanations of Subject Characteristics

AREA CLASSIFICATIONS App-2
Urban and rural residence App-2
Farm-nonfarm residence App-2
Counties App-2
Standard Metropolitan Statistical Areas App-2

DEFINITIONS AND EXPLANATIONS OF SUBJECT CHARACTERISTICS App-2
General App-2
Comparability with 1973 and 1974 Annual Housing Surveys . App-2
Comparability with 1970 Census of Housing data App-2
Comparability with 1970 Census of Population data App-3
Comparability with other current reports App-3
Living Quarters App-4
Housing units App-4
Group quarters App-5
Rules for mobile homes, hotels, rooming houses, etc. App-5
Institutions App-5
Year-round housing units App-5
Changes in the Housing Inventory . App-5
Units added by new construction App-5
Units lost from the inventory .. App-5
Units lost through demolition or disaster App-5
Units lost through other means App-5
Unspecified units App-6
Occupancy and Vacancy Characteristics App-6
Occupied housing units App-6
Race App-6
Spanish origin App-6
Tenure App-7
Cooperatives and condominiums App-7
Reason for no-cash-rent occupancy App-7
Duration of occupancy App-7
Year head moved into unit App-7
Recent movers App-7
Present and previous units of recent movers App-7
Same or different head App-7
Main reason for move into present unit App-7
Owner or manager on property . App-7
Vacant housing units App-7
Vacancy status App-8
Homeowner vacancy rate App-8
Rental vacancy rate App-8
Duration of vacancy App-8
Utilization Characteristics App-9
Persons App-9
Rooms App-9
Persons per room App-9
Bedrooms App-9
Structural Characteristics App-9
Complete kitchen facilities App-9
Condition of kitchen facilities .. App-9
Basement App-9
Year structure built App-10
Units in structure App-10
Elevator in structure App-10
Stories between main and apartment entrances App-10
Storm windows, storm doors, and attic or roof insulation ... App-10
Mobile homes anchored with tie downs or other means App-10
In group of 6 or more mobile homes App-10
Roof App-10
Interior ceilings and walls App-10
Interior floors App-10
Selected structural deficiencies and wish to move App-11
Overall opinion of structure ... App-11
Common stairways App-11
Light fixtures in public halls ... App-11
Electric wiring App-11
Electric wall outlets App-11
Electric fuse blowouts App-11
Parking facilities App-11
Plumbing Characteristics App-11
Plumbing facilities App-11
Complete bathrooms App-11
Source of water or water supply App-11
Availability of piped water App-12
Sewage disposal App-12
Flush toilet App-12
Equipment and Fuels App-12
Telephone available App-12
Heating equipment App-12
Insufficient heat App-13
Air conditioning App-13
Automobiles and trucks available App-13
Fuels used for house heating and cooking App-13
Owned second home App-13
Services and Neighborhood Conditions App-13
Garbage collection service App-13
Exterminator service App-14
Neighborhood conditions and neighborhood services App-14
Financial Characteristics App-15
Value App-15
Value-income ratio App-15
Sales price asked App-15
Garage or carport on property . App-15
Mortgage or debt status App-15
Mortgage insurance App-15
Real estate taxes last year App-16
Property insurance App-16
Selected monthly housing costs App-16
Selected monthly housing costs as percentage of income App-16
Acquisition of property App-16
Alterations and repairs during the last 12 months App-17
Plans for improvements during the next 12 months App-17
Purchase price of mobile home . App-17
Year mobile home acquired ... App-17
Mobile home acquired new App-17
Contract rent App-17
Gross rent App-17
Gross rent in nonsubsidized housing App-17
Gross rent as percentage of income App-17
Gross rent in nonsubsidized housing as percentage of income App-18
Inclusion in rent (parking facilities, garbage and trash collection, and furniture) App-18
Rent asked App-18
Public, private, or subsidized housing App-18
Household Characteristics App-18
Household App-18
Head of household App-18
Household composition or type of household App-18
Family or primary individual .. App-19
Subfamily App-19
Age of head App-19
Persons 65 years old and over .. App-19
Own children App-19
Other relative of head App-19
Nonrelative App-19
Years of school completed by head App-19
Means of transportation and distance and travel time to work App-19
Income App-20

FACSIMILE OF THE ANNUAL HOUSING SURVEY QUESTIONNAIRE: 1975 ..... App-21

AREA CLASSIFICATIONS

Urban and rural residence.—Urban housing comprises all housing units in urbanized areas and in places of 2,500 inhabitants or more outside urbanized areas. More specifically, urban housing consists of all housing units in (a) places of 2,500 inhabitants or more incorporated as cities, villages, boroughs (except Alaska), and towns (except in the New England States, New York, and Wisconsin), but excluding those housing units in the rural portions of extended cities; (b) unincorporated places of 2,500 inhabitants or more; and (c) other territory, incorporated or unincorporated, included in urbanized areas. Housing units not classified as urban constitute rural housing. Information on the historical development of the urban-rural definition appears in the 1970 Population Census PC(1)-A reports.

In the Annual Housing Survey, the urban and rural residence classification of the housing units is the same as in the 1970 census.

Farm-nonfarm residence.—In rural areas, occupied housing units are subdivided into rural-farm housing, which comprises all rural units on farms, and rural-nonfarm housing, which comprises the remaining rural units. Occupied housing units are classified as farm units if they are located on places of 10 or more acres from which sales of farm products amounted to $50 or more during the 12-month period prior to enumeration or on places of less than 10 acres from which sales of farm products amounted to $250 or more during the 12-month period prior to enumeration. Occupied units in rural territory which do not meet the definition for farm housing are classified as nonfarm. All vacant units in rural areas also are classified as nonfarm.

Counties

The primary divisions of most of the States are termed counties; in Louisiana the corresponding units are termed parishes. Alaska has no counties; in this State, areas designated as census divisions have been defined for general statistical purposes by the State in cooperation with the Census Bureau and are treated as county equivalents. Four States (Maryland, Missouri, Nevada, and Virginia) contain one or more cities that are independent of any county; for statistical purposes these independent cities are treated as county equivalents.

Standard Metropolitan Statistical Areas

The definitions of standard metropolitan statistical areas used in the Annual Housing Survey correspond to the 243 SMSA's used in the 1970 census. These include the 228 SMSA's as defined and named in the Bureau of the Budget publication, **Standard Metropolitan Statistical Areas: 1967**, U.S. Government Printing Office, Washington, D.C. 20402. After 1967, 15 SMSA's were added, of which 2 were defined in January 1968 and an additional 13 were defined in February 1971 on the basis of the results of the 1970 census. Changes in SMSA definition criteria, boundaries, and titles made after February 1971 are not reflected in this series of reports. SMSA's are defined by the Office of Management and Budget (formerly Bureau of the Budget).

Except in the New England States, a standard metropolitan statistical area is a county or group of contiguous counties which contains at least one city of 50,000 inhabitants or more, or "twin cities" with a combined population of at least 50,000. In addition to the county or counties containing such a city or cities, contiguous counties are included in an SMSA if, according to certain criteria, they are socially and economically integrated with the central city. In the New England States, SMSA's consist of towns and cities instead of counties. Each SMSA must include at least one central city, and the complete title of an SMSA identifies the central city or cities. For a detailed description of the criteria used in defining SMSA's, see the Bureau of the Budget publication cited above.

In this report, figures for "in central cities" refer to all housing units within the legal city boundaries. For a few central cities, the figures include some housing units in parts of the city classified as rural in the 1970 census.

DEFINITIONS AND EXPLANATIONS OF SUBJECT CHARACTERISTICS

General

As stated in the introductory text of this report, the 1975 Annual Housing Survey was conducted by direct interview. The survey enumerators were instructed to read the questions directly from the questionnaire. The definitions and explanations given below for each subject are, to a considerable extent, drawn from various technical and procedural materials used in the collection of the data. This material helped the enumerative personnel to understand more fully the intent of each question and thus to resolve problem or unusual cases. Additional explanatory information has been added to this portion of the text to assist the user in the proper utilization of the statistics.

Comparability with 1973 and 1974 Annual Housing Surveys.—Most of the concepts and definitions used in the 1975, 1974, and 1973 reports are essentially the same. However, there are significant differences in the measurement of losses between the 1973 report and the 1974 and 1975 reports and in the source of the 1970 data. In the 1974 and 1975 reports, the data refer to losses of individual housing units, whereas in 1973 a housing unit was counted as a loss only when the whole structure in which the unit was located was lost from the inventory. In addition, the source of the 1970 data in the 1974 and 1975 reports is the 1970 census unpublished tabulations, however, the 1970 data in the 1973 report are from both published and unpublished tabulations.

Additional differences, if any, are discussed under the particular subject later in the section. Because of the relatively small sample size, particular care should be taken in making year to year comparisons, especially where there are small differences between the figures.

Comparability with 1970 Census of Housing data.—The concepts and definitions are essentially the same for items that appear in both the 1970 census and the 1975 survey.

A major difference however, is the time period, classifying "recent movers"

(see parts D and E of this series). In the Annual Housing Survey, "recent movers" are households that moved into their unit during the 12 months prior to enumeration, a time period of 1 year or less. In the 1970 Census of Housing reports, different time periods were used. In Volume II, **Metropolitan Housing Characteristics,** the shortest time period for "year moved into unit," is "1969 to March 1970" (1¼ years); in Volume IV, **Components of Inventory Change,** the period is 1969 to December 1970 (approximately 2 years); and in Volume VII, No. 5, **Mover Households,** the time period is April 1965 to March 1970 (approximately 5 years).

Other definitional differences, if any, are discussed under the particular subject. Additional differences between the 1975 Annual Housing Survey data and the 1970 census data may be attributed to several factors. These include the extensive use of self-enumeration in the census in contrast to direct interview in the Annual Housing Survey; differences in processing procedures; the estimation procedures and sample designs; the sampling variability of the estimates from the Annual Housing Survey; to a smaller extent, the sampling variability associated with the sample data from the census; the nonsampling errors associated with the Annual Housing Survey estimates; and the nonsampling errors associated with the census estimates.

Statistics on counts and characteristics of changes in the housing inventory between the 1960 and 1970 censuses are given for the United States and for 15 selected SMSA's in the 1970 Census of Housing, Volume IV, **Components of Inventory Change.** In volume IV the data are based on information for a sample of housing units enumerated in late 1970 as part of the 1970 census. Data are provided for such components of change between 1960 and 1970 as new construction, conversions, other additions, demolitions, mergers, other losses, and housing units that were the same in 1960 and in 1970.

In parts A and E of this series, data are shown only for new construction units and units removed from the inventory by demolition, disaster, or some other means. The 1975 data on new construction were obtained primarily by enumeration of a sample of units selected from building permits. The 1970 **Components of Inventory Change** data were obtained from the 1970 census tabulations of the "year structure built" item; i.e., housing units built in 1960 or later were classified as added by "new construction."

Data as of 1971 for "mortgage status," "mortgage insurance," "real estate taxes last year," "selected monthly housing costs," and "acquisition of property" are presented in the 1970 Census of Housing, Volume V, **Residential Finance.** In volume V, the data are based on information collected for a sample of housing units in the Residential Finance Survey which was conducted in 1971 as part of the 1970 census. The 1971 report provided data on the financing of homeowner and rental properties, including characteristics of the mortgages, properties, and owners.

Differences in the concepts and definitions between the data in this report and volume V include the following. The basic unit of tabulation in this report is the housing unit; in volume V, it is the property. Data on mortgage status and mortgage insurance in this report are based on the occupant's answer; in volume V, mortgage status and mortgage insurance were verified by the lender. In this report, real estate taxes and selected monthly housing costs reflect the total amount of real estate taxes and housing costs, excluding special assessments. In volume V, real estate taxes and selected monthly housing costs *include* special assessments.

Comparability with 1970 Census of Population data.—In the 1970 census, data for "years of school completed" were based on responses to two questions—the highest grade or year of regular school each household member attended, and whether or not that grade or year was completed. In the 1975 Annual Housing Survey, data for "years of school completed" were based on responses to a single question—the highest grade or year of regular school completed by the head. Therefore, the 1975 Annual Housing Survey may overstate the education level of the head of the household; that is, respondents may have reported the grade or year the head was currently enrolled in or had last been enrolled in whether or not the grade or year was completed.

Comparability with other current reports.—This series of reports contains information similar to that contained in some of the other current Census Bureau reports, such as the Current Housing Report, **Housing Vacancies,** the Current Population Reports, and the Current Construction Reports, published by the Bureau of the Census. Because of procedural differences mentioned below, care should be taken when comparing data from the Annual Housing Survey with data from other current surveys.

Comparability with Housing Vacancy Survey.—Data on vacancy rates and characteristics of vacant units from the Housing Vacancy Survey are available for the United States by inside and outside standard metropolitan statistical areas. This nationwide survey, covering a sample of approximately 58,000 housing units (occupied and vacant), is conducted monthly by the Bureau of the Census in conjunction with its Current Population Survey. Data are published quarterly and annually in Current Housing Reports, Series H-111, **Housing Vacancies.**

The concepts and definitions used in the 1975 Annual Housing Survey and the Housing Vacancy Survey are the same. Differences may be attributed to factors such as sampling variability, nonsampling errors, survey techniques, and processing procedures.

Current Population Reports from the Current Population Survey.—The Current Population Survey is a monthly sample survey of approximately 58,000 designated sample units. From the data collected in the Current Population Survey, the Bureau issues several publications under the general title Current Population Reports. Included are reports on household and family characteristics, mobility of the population, and income.

Although the concepts and definitions used in this report are essentially the same as those used in the Current Population Reports and the intent of both the Annual Housing Survey and the Current

Population Survey is the same, there is a major difference in the concept of "mover." In parts D and F, household heads that moved into their units during the 12 months prior to enumeration are classified as "recent movers." In the Current Population Reports, individuals whose current place of residence is different than in March 1970 are classified as "movers."

There are also likely to be significant differences in the data on income and years of school completed. The time period covering income is different in this series of reports because income data cover the 12 months prior to the date of enumeration while the income data in the Current Population Survey refer to the calendar year prior to the date of enumeration. There are also significant differences in the way income questions are asked. For "years of school completed by head," the differences cited in the section, "Comparability with 1970 Census of Population data," also apply to the Current Population Survey.

Additional differences between the 1975 Annual Housing Survey and the Current Population Survey may be attributed to factors such as the sampling variability and nonsampling errors of the figures from the two surveys, survey procedures and techniques, and processing procedures.

Current Population Reports from the Survey of Purchases and Ownership.—The 1974 Survey of Purchases and Ownership is a sample survey, covering approximately 20,000 of the designated sample units in the 1974 Annual Housing Survey. Data are collected on ownership, availability, and recent purchases of automobiles and other vehicles, television sets, and selected major household appliances. Information on the price paid is obtained for recently purchased items. The data can be obtained by writing to the Director, Bureau of the Census, Washington, D.C. 20233.

Although the Survey of Purchases and Ownership was taken in conjunction with the Annual Housing Survey, there are differences in the concepts and definitions between the two. For example, the data on automobiles and other four-wheel vehicles, such as pickup trucks and passenger vans, collected in the Survey of Purchases and Ownership reflect the number of such vehicles that are owned or being bought by a member of the family. The data collected in the Annual Housing Survey reflect the number of automobiles or trucks owned or regularly used by any member of the household, including nonrelatives. Additional differences may be attributed to such factors as estimation procedures, sampling variability, and nonsampling errors.

Current Construction Reports from the Survey of Construction and Survey of Residential Alterations and Repairs.—The Census Bureau issues several publications under the general title, Current Construction Reports. The data for these reports are primarily from the Survey of Construction and Survey of Residential Alterations and Repairs.

The Survey of Construction consists of approximately 14,000 permit-issuing places throughout the United States. The reports from the survey contain current data on housing starts and completions, construction authorized by building permits, housing units authorized for demolition in permit-issuing places for selected areas, and new one-family homes sold and for sale. The concepts and definitions used in this report differ from some of those used in the Survey of Construction. The major difference is that the Survey of Construction shows counts and characteristics of housing units in various stages of construction through completion. The Annual Housing Survey shows counts and characteristics of the existing housing inventory. Additional differences between the 1975 Annual Housing Survey and the Survey of Construction may be attributed to factors such as the sampling variability and nonsampling errors of the figures from the two surveys, survey procedures and techniques, and processing procedures.

The Survey of Residential Alterations and Repairs is a sample survey of approximately 5,000 designated owner-occupied properties. The survey collects data on expenditures by property owners for upkeep and improvement of residential properties including renter-occupied housing units, single as well as multiunit structures, and units on 10 acres or more. The data on alterations and repairs in this report are restricted to one-family homes on less than 10 acres and no business on property. For additional information on the Survey of Residential Alterations and Repairs, see Current Construction Reports, Series C50, **Residential Alterations and Repairs.**

Living Quarters (Parts A, B, C, D, E, F)

Living quarters are classified as either housing units or group quarters. Usually, living quarters are in structures intended for residential use (e.g., a one-family home, apartment house, hotel or motel, boarding house, or mobile home or trailer). Living quarters may also be in structures intended for nonresidential use (e.g., the rooms in a warehouse where a watchman lives), as well as in places such as tents, caves, and old railroad cars.

Housing units. (Parts A, B, C, D, E, F)—A housing unit is a house, an apartment, a group of rooms, or a single room occupied or intended for occupancy as separate living quarters. Separate living quarters are those in which the occupants do not live and eat with any other persons in the structure and which have either (1) direct access from the outside of the building or through a common hall which is used or intended to be used by the occupants of another unit or by the general public or (2) complete kitchen facilities for the exclusive use of the occupants. The occupants may be a single family, one person living alone, two or more families living together, or any other group of related or unrelated persons who share living arrangements (except as described in the section on group quarters). For vacant units, the criteria of separateness, direct access, and complete kitchen facilities for exclusive use are applied to the intended occupants whenever possible. If the information cannot be obtained, the criteria are applied to the previous occupants. Both occupied and vacant housing units are included in the housing inventory, except that mobile homes, trailers, tents, caves, boats, railroad cars, and the like, are included only if they are occupied.

Group quarters. (Parts A, B, C, D, E, F)—Group quarters are living arrangements for institutional inmates or for other groups containing five or more persons not related to the person in charge. Group quarters are located most frequently in institutions, boarding houses, military barracks, college dormitories, fraternity and sorority houses, hospitals, monasteries, convents, and ships. A house or apartment is considered group quarters if it is shared by the person in charge and five or more persons unrelated to him, or, if there is no person in charge, by six or more unrelated persons. Information on the housing characteristics of group quarters was not collected.

Rules for mobile homes, hotels, rooming houses, etc. (Parts A, B, C, D, E, F)—Mobile homes or trailers, tents, boats, or railroad cars are not considered housing units if vacant, used only for business, or used only for vacations.

Occupied rooms or suites of rooms in hotels, motels, and similar places are classified as housing units only when occupied by permanent residents; i.e., persons who consider the hotel as their usual place of residence or have no usual place of residence elsewhere. Vacant rooms or suites of rooms are classified as housing units only in those hotels, motels, and similar places in which 75 percent or more of the accommodations are occupied by permanent residents.

If any of the occupants in a rooming or boarding house live and eat separately from everyone else in the building and have either direct access or complete kitchen facilities for exclusive use, their quarters are classified as separate housing units. The remaining quarters are combined. If the combined quarters contain four or fewer roomers unrelated to the head, they are classified as one housing unit; if the combined quarters contain five or more roomers unrelated to the head or person in charge, they are classified as group quarters. In a dormitory, residence hall, or similar place, living quarters of the supervisory staff and other employees are separate housing units if they satisfy the housing unit criteria; other living quarters are considered group quarters.

Institutions. (Parts A, B, C, D, E, F)—Living quarters of staff personnel are separate housing units if they satisfy the housing unit criteria. Other living quarters are considered group quarters.

Year-round housing units. (Parts A, E)—Data on housing characteristics are limited to year-round housing units; i.e., all occupied units plus vacant units which are intended for year-round use. Vacant units intended for seasonal occupancy and vacant units held for migratory labor are excluded because it is difficult to obtain reliable information for them. However, this report does present counts of the total housing inventory which includes all vacant housing units.

The statistics in the 1974 and 1975 reports shown for "all year-round housing units" may not be comparable to the corresponding data shown in the 1973 reports, because the 1974 and 1975 tabulations included an estimation procedure which adjusted the survey counts of "vacant year-round" and "vacant—seasonal and migratory" units separately to independent current estimates. (See section on "Estimation" in Appendix B—Source and Reliability of the Estimates.) In 1973, "vacant—seasonal and migratory" units were combined with several categories of year-round vacancies (rented or sold, not occupied; held for occasional use; and other vacant) and adjusted to the combined total of the independent estimates for these categories. Thus, the 1974 and 1975 data for "vacant—seasonal and migratory" housing units and for "all year-round housing units" adhere more closely to the independently derived current estimates than they did in 1973. The 1974 and 1975 characteristics for "all occupied units," "owner occupied," and "renter occupied" are, however, comparable with the corresponding 1973 data.

Changes in the Housing Inventory

Units added by new construction. (Parts A, E)—A housing unit built in April 1970 or later is classified as a unit added by "new construction." Vacant units under construction at the time of enumeration were enumerated only if construction had proceeded to a point that all exterior windows and doors were installed and final usable floors were in place. Housing units built during this period but removed from the housing inventory before enumeration are not reflected in the new construction counts for the 1970 to 1975 period. In the Annual Housing Survey, data on new construction were obtained primarily by the enumeration of a sample of units selected from building permits; in the 1970 Census of Housing, Volume IV, **Components of Inventory Change**, new construction data were obtained from tabulations of the 1970 census sample records of units built 1960 or later.

Units lost from the inventory. (Parts A, E)—Characteristics are presented for the total of all units removed from the 1973 housing inventory in 1973 or later through demolition or disaster and through other means. Separate counts of "demolition or disaster" losses and of "other losses" are shown in part A of this series. The 1974 and 1975 surveys cover all losses, including those in structures that were not completely lost.

Units lost through demolition or disaster. (Parts A, E)—A housing unit which existed in October 1973 and was torn down on the initiative of a public agency or as a result of action on the part of the owner is classified as a unit lost through demolition. Units destroyed by fire, flood, or other causes are classified as units lost through disaster. In the 1973 survey, a housing unit was counted as a demolition or disaster loss when the whole structure in which it was located was lost from the inventory. In the 1974 and 1975 surveys and in the 1970 Census of Housing, Volume IV, **Components of Inventory Change**, the data on losses refer to all housing unit losses, including losses of units in structures which still contained one or more housing units. In addition, units lost through disaster were counted in 1970 as "units lost through other means."

Units lost through other means. (Parts A, E)—Any housing unit which existed in October 1973 is counted as lost through other means when it was lost from the

housing inventory through means other than demolition or disaster. This component includes the following types of losses:

1. Units lost by change to group quarters; for example, a housing unit that was occupied by a family in 1973 and by a family and five lodgers at the time of the 1975 enumeration.

2. Units lost from the inventory because they are vacant and unfit for human habitation. A unit is unfit for human habitation if the roof, walls, doors, and windows no longer protect the interior from the elements.

3. Vacant units lost from the inventory because there is positive evidence (sign, notice, mark on the house or block) that the units are scheduled for demolition or rehabilitation or that they are condemned for reasons of health or safety so that further occupancy is prohibited.

4. Units lost by change to nonresidential use.

5. Units moved from site since October 1973. Such moves in the same area do not necessarily result in a net loss from the total inventory since they presumably represent units added in the place to which they were moved.

In the 1973 Annual Housing Survey, a housing unit was counted as lost through other means when the entire structure in which it was located was lost to the housing inventory through means other than demolition or disaster. In the 1974 and 1975 surveys, the data on losses refer to all housing unit losses including losses of units in structures which still contained one or more housing units.

Unspecified units. (Part A)—There are other components of change in the housing inventory for which the Annual Housing Survey provides no specific measures. The survey procedures do not include a measure of conversions and mergers and units added from other sources such as nonresidential structures. The net effect of these omissions on the change in the total housing inventory is not known.

Units changed by conversion.—Conversion refers to the creation of two or more housing units from fewer units through structural alteration or change in use. Structural alteration includes such changes as adding a room or installing partitions to form another housing unit. Change in use is a simple rearrangement in the use of space without structural alteration, such as locking a door which closes off one or more rooms to form a separate housing unit.

Units changed by merger.—A merger is the result of combining two or more housing units into fewer units through structural alteration or change in use. Structural alteration includes such changes as the removal of partitions or dismantling of kitchen facilities. Change in use may result from a simple rearrangement of space without structural alteration, such as unlocking a door which formerly separated two housing units. A change in use also occurs, for example, when a family occupies both floors of a house which formerly contained a separate housing unit on each floor.

Units added through other sources.—Any housing unit added to the inventory through sources other than new construction or conversion is classified as a unit added through other sources. This component includes units created from living quarters previously classified as group quarters and units created from nonresidential space such as a store, garage, or barn. Also included are units moved from one site to another. Such units, if moved within the same area, do not necessarily result in a net addition to the total inventory since they presumably represent units lost in the place from which they were moved. A previously vacant mobile home or trailer, whether on a different site or the same site, is a net addition if currently occupied as a housing unit.

Occupancy and Vacancy Characteristics

Occupied housing units. (Parts A, B, C, D, E, F)—A housing unit is classified as occupied if a person or group of persons is living in it at the time of enumeration or if the occupants are only temporarily absent—for example, on vacation. However, if the unit was occupied entirely by persons with a usual place of residence elsewhere, the unit is classified as vacant. By definition, the count of occupied housing units is the same as the count of households.

Race. (Parts A, B, C, D, E, F)—The classification by race shown here refers to the race of the head of the household occupying the housing unit. The concept of race as used by the Census Bureau does not denote clear-cut scientific definitions of biological stock. The enumerator was to report the race of the head of the household in three categories: White, Black (Negro), and other. The last category includes American Indian, Chinese, Eskimo, Japanese, Korean, and any other race except White and Black. Figures on tenure are given separately for White and Black household heads; units with household heads of other races are included in the total in table 1 of parts A and E and may be derived by subtracting the sum of White and Black from the total. More detailed characteristics of units with Black household head are presented in separate tables. The classification of race in the Annual Housing Survey was made by the enumerator based on his own observation. In the 1970 census, race was essentially a self-classification by people according to the race with which they identified themselves.

Spanish origin. (Parts A, B, C, D, E, F)—The classification by Spanish origin here refers to the origin of the head of the household occupying the housing unit. Detailed characteristics of units with head of Spanish origin are presented in separate tables. Spanish origin was determined on the basis of a question that asked for self-identification of a person's origin or descent. Respondents were asked to select their origins from a "flash card." Persons of Spanish origin were those who indicated that their origin was either Mexican American, Chicano, Mexican, Mexicano, Puerto Rican, Cuban, Central or South American, or other Spanish.

In the 1970 census and current surveys' reports, Spanish persons are identi-

fied according to various criteria: Birthplace, birthplace of parents, language, surname, and origin or descent. For this reason, care should be taken in making comparisons of Spanish-origin estimates from the Annual Housing Survey and other surveys.

Tenure. (Parts A, B, C, D, E, F)—A housing unit is "owner occupied" if the owner or co-owner lives in the unit even if it is mortgaged or not fully paid for. A cooperative or condominium unit is "owner occupied" only if the owner or co-owner lives in it. All other occupied units are classified as "renter occupied," including units rented for cash rent and those occupied without payment of cash rent.

In addition in parts A and E of this series, separate data are available on tenure of mobile home and trailer sites. Site tenure for owner-occupied, mobile homes and trailers is restricted to mobile homes and trailers on less than 10 acres. The site is owned if the occupants own or are buying the site on which the mobile home is located. The site is considered rented if the occupants pay a rental fee for the use of the site, the site rent is paid by someone not living in the sample unit, or the occupants neither own nor pay cash rent for the site.

Cooperatives and condominiums. (Part A)—A cooperative is housing owned by a corporation of member-owners. The individual member is entitled to occupy an individual housing unit and is a shareholder in the corporation which owns the property.

A condominium is an ownership that enables a person to own an apartment or house in a project of similarly owned units. The owner has his own deed and very likely his own mortgage on his unit. The owner also holds common or joint ownership in all common areas such as grounds, hallways, entrances, elevators, etc.

Cooperative or condominium ownership may include ownership of single-family houses, rowhouses, townhouses, etc., as well as apartment units.

Reason for no-cash-rent occupancy. (Part E)—For units which are occupied without payment of cash rent, data are shown on the reason for occupancy; i.e., whether the unit is provided by a farm related job, such as a tenant farmer, farm manager, foreman, or laborer; provided by a nonfarm related job, such as a minister, resident manager, or janitor; or, provided by a relative or friend.

Duration of occupancy. (Parts B, E, F)—Data on duration of occupancy are based on information for the head of household; the data refer to the period when present occupancy began. Statistics are shown on whether the head lived in the unit "less than 3 months" or "3 months or longer." A head who "lived here last winter," must have moved into his unit prior to the previous February.

Year head moved into unit. (Parts A, C, D, E)—The data are based on the information reported for the head of the household and refer to the year of latest move. Thus, if the head moved back into a unit he had previously occupied, the year of his latest move was to be reported; if he moved from one apartment to another in the same building, the year he moved into his present unit was to be reported. The intent is to establish the year the present occupancy by the head began. The year the head moves is not necessarily the same year other members of the household move, although in the great majority of cases the entire household moves at the same time.

Recent movers. (Parts D, E)—Households that moved into their present units within 12 months prior to the date of enumeration are termed "recent movers." The household is classified by year moved into unit on the basis of information reported for the head of the household.

Present and previous units of recent movers. (Part D)—The "present" unit is the unit occupied by the recent mover at the time of enumeration. The "previous" unit is the unit from which he moved. If the household moved more than once during the 12 months prior to the date of enumeration, the "previous" unit is the one from which the household last moved.

Same or different head. (Part D)—Characteristics of the present and previous units occupied by recent movers are largely restricted to households that were essentially the same in the two units. The definitions of the characteristics for the previous unit are generally the same as those for the present unit.

A household for which the head in the present unit is the same person as the head in the previous unit (identified in the tables as "same head") is considered essentially the same even though there may have been some changes in the composition of the household. Conversely, a household in which there was no change except for a new household head was considered a household with "different head."

Main reason for move into present unit. (Parts D, E)—The statistics presented are restricted to units occupied by recent movers in which the present head of household was also the head at the previous unit he occupied. The classification categories refer to the principal reason the head of the household moved into his present unit. The category "job related reasons" refers to reasons such as job transfer, new job, retirement, and commuting reasons. The category "family status" refers to reasons such as newly married, family increased in size, and moved to be closer to relatives. The category "housing needs" refers to reasons such as wanted to own his own residence, wanted a less expensive house, and didn't like his old neighborhood. The category "other reasons" includes reasons for moving which do not fall into any of the above classifications.

Owner or manager on property. (Parts B, C, E)—These statistics are based on the number of housing units in structures of two or more units with the owner or the resident manager or superintendent living on the property. The category "with owner on property" refers to the owner and not his agent, resident manager, or superintendent. "With resident manager or superintendent on property" refers to a resident manager, superintendent, janitor, or other representative of the owner.

Vacant housing units. (Parts A, B, E)—A housing unit is vacant if no one is living in it at the time of enumeration, unless its

occupants are only temporarily absent. In addition, a vacant unit may be one which is occupied entirely by persons who have a usual residence elsewhere.

New units not yet occupied are classified as vacant housing units if construction has reached a point where all exterior windows and doors are installed and final usable floors are in place. Vacant units are excluded if unfit for human habitation; that is, if the roof, walls, windows, or doors no longer protect the interior from the elements, or if there is positive evidence (such as a sign on the house or in the block) that the unit is to be demolished or is condemned. Also excluded are quarters being used entirely for nonresidential purposes, such as a store or an office, or quarters used for the storage of business supplies or inventory, machinery, or agricultural products.

The concepts and definitions of vacant housing units used in this report are the same as those used in the 1970 Census of Housing reports.

Vacancy status. (Parts A, B, E)—Vacant housing units are classified as either "seasonal and migratory" or "year-round." "Seasonal" units are intended for occupancy during only certain seasons of the year. Included are units intended for recreational use, such as beach cottages and hunting cabins, and vacant units held for herders and loggers. "Migratory" units are vacant units held for occupancy by migratory labor employed in farm work during the crop season.

"Year-round" vacant housing units are available or intended for occupancy at any time of the year. A unit in a resort area which is usually occupied on a year-round basis is considered year-round. A unit used only occasionally throughout the year is also considered year-round.

"Year-round" vacant units are subdivided as follows:

For sale only.—Vacant year-round units "for sale only" also include vacant units in a cooperative or condominium building if the individual units are offered for sale only.

For rent.—Vacant year-round units "for rent" also include vacant units offered either for rent or for sale.

Rented or sold, not occupied.—If any money rent has been paid or agreed upon but the new renter has not moved in as of the date of enumeration, or if the unit has recently been sold but the new owner has not yet moved in, the year-round vacant unit is classified as "rented or sold, not occupied."

Held for occasional use.—This category consists of vacant year-round units which are held for weekend or other occasional use throughout the year. The intent of this question was to identify homes reserved by their owners as second homes. Because of the difficulty of distinguishing between this category and seasonal vacancies, it is possible that some "second homes" are classified as "seasonal" and vice versa.

Temporarily occupied by persons with usual residence elsewhere (URE).—If all the persons in a housing unit usually live elsewhere, that unit is enumerated as vacant provided the usual place of residence is held for the household and is not offered for rent or for sale. For example, a beach cottage occupied at the time of enumeration by a family which has a usual place of residence in the city is included in the count of vacant units. If their house in the city were in the survey sample, the house would be reported "occupied" and would be included in the count of occupied units since the occupants are only temporarily absent.

Held for other reasons, or other vacant.—If a vacant year-round unit does not fall into any of the classifications specified above, it is classified as "held for other reasons." For example, this category includes units held for settlement of an estate, units held for occupancy by a caretaker or janitor, and units held for personal reasons of the owner. In parts A and E of this series, the "other vacant" category includes all units temporarily occupied by persons with usual residence elsewhere and units held for other reasons.

Characteristics of vacant housing are limited to year-round vacant units. Vacant units intended for seasonal occupancy and vacant units held for migratory labor are excluded because it is difficult to obtain reliable information for them. However, counts of seasonal units are given in parts A and E of this series.

The 1974 and 1975 counts for "seasonal and migratory," "Year-round, rented or sold not occupied," "Year-round, held for occasional use," and "Year-round, other vacant" may not be comparable to the corresponding counts shown in the 1973 reports, because a more detailed estimation procedure was used in the 1974 and 1975 tabulations. For 1974 and 1975, the estimation procedure adjusted the survey counts of "vacant year-round" and "vacant—seasonal and migratory" units separately to independent current estimates. (See section on "Estimation" in Appendix B—Source and Reliability of the Estimates.) In 1973, vacant—seasonal and migratory units were combined with several categories of year-round vacancies (rented or sold, not occupied; held for occasional use; and other vacant) and were adjusted for the combined total of the independent estimates for these categories. Thus, the 1974 and 1975 data for vacant units adhere more closely to the independent estimates than the 1973 data.

Homeowner vacancy rate. (Parts A, E)—The 1975 homeowner vacancy rate is the number of year-round vacant units for sale as a percent of the total homeowner inventory; i.e., all owner-occupied units and year-round vacant units for sale or sold, not occupied. The homeowner vacancy rate for 1970 excludes vacant units sold but not occupied.

Rental vacancy rate. (Parts A, E)—The 1975 rental vacancy rate is the number of year-round vacant units for rent as a percent of the total rental inventory; i.e., all renter-occupied units and all year-round vacant units for rent or rented, not occupied. The rental vacancy rate for 1970 excludes vacant units rented but not occupied.

Duration of vacancy. (Parts B, E)—The statistics on duration of vacancy refer to the length of time (in months) from the

date the last occupants moved from the unit to the date of enumeration. The data, therefore, do not provide a direct measure of the total length of time units remain vacant. For newly constructed units which have never been occupied, the duration of vacancy is counted from the date construction was completed. For recently converted or merged units, the time is reported from the date conversion or merger was completed. Units occupied entirely by persons with usual place of residence elsewhere are excluded from the data.

Utilization Characteristics

Persons. (Parts A, B, C, D, E, F)—All persons occupying the housing unit are counted. These persons include not only occupants related to the head of the household but also any lodgers, roomers, boarders, partners, wards, foster children, and resident employees who share the living quarters of the household head. The data on "persons" show the number of housing units occupied by the specified number of persons.

A person is enumerated at his usual place of residence. This refers to the place where the person lives and sleeps most of the time. This place is not necessarily the same as his legal residence, voting residence, or domicile.

Rooms. (Parts A, B, C, D, E, F)—The statistics on "rooms" are for the number of housing units with specified number of rooms. Rooms counted include whole rooms used for living purposes, such as living rooms, dining rooms, bedrooms, kitchens, finished attic or basement rooms, recreation rooms, permanently enclosed porches that are suitable for year-round use, and lodger's rooms. Also included are rooms used for offices by a person living in the unit.

A partially divided room, such as a dinette next to a kitchen or living room, is a separate room only if there is a partition from floor to ceiling, but not if the partition consists only of shelves or cabinets.

Not included in the count of rooms are bathrooms, halls, foyers or vestibules, balconies, closets, alcoves, pantries, strip or pullman kitchens, laundry or furnace rooms, unfinished attics or basements, other unfinished space used for storage, open porches, trailers used only as bedrooms, and offices used only by persons not living in the unit.

If a room is used by occupants of more than one unit, the room is included with unit from which it is most easily reached.

Persons per room. (Parts A, C, D, E)—"Persons per room" is computed for each occupied unit by dividing the number of persons in the unit by the number of rooms in the unit. The figures shown refer, therefore, to the number of housing units having the specified ratio of persons per room.

Bedrooms. (Parts A, B, C, D, E, F)—The number of bedrooms in the unit is the count of rooms used mainly for sleeping, even if also used for other purposes. Rooms reserved for sleeping such as guest rooms, even though used infrequently, are counted as bedrooms. On the other hand, rooms used mainly for other purposes, even though used also for sleeping, such as a living room with a hideaway bed, are not considered bedrooms. A housing unit consisting of only one room, such as a one-room efficiency apartment, is classified by definition as having no bedroom.

Data on bedrooms lacking privacy are shown for housing units with two or more bedrooms. Units have bedrooms lacking privacy when it is necessary to pass through a bedroom to get to another room, such as a den, and/or to get to the bathroom. The bathroom access criterion is applied only to units with one complete bathroom or one bathroom plus half bath in which the half bath lacks a flush toilet.

In addition, statistics are shown in parts B, E, and F for households with bedrooms used by three or more persons of all ages, but are shown separately for such households when one or more of these persons is 13 years of age or older.

Structural Characteristics

Complete kitchen facilities. (Parts A, B, C, E, F)—A unit has complete kitchen facilities when it has all three of the following for the exclusive use of the occupants of the unit: (1) An installed sink with piped water, (2) a range or cookstove, and (3) a mechanical refrigerator. All kitchen facilities must be located in the structure. They need not be in the same room. Quarters with only portable cooking equipment are not considered as having a range or cookstove. An icebox is not included as a mechanical refrigerator.

The kitchen facilities are for the exclusive use of the occupants when they are used only by the occupants of one housing unit, including lodgers or other unrelated persons living in the unit. When a structure consists of only one housing unit, all equipment located inside the structure is classified, by definition, for exclusive use.

For vacant units from which one or all of the kitchen facilities had been removed, the kitchen facilities used by the last occupant were to be reported.

Condition of kitchen facilities. (Parts B, E, F)—Units with complete kitchen facilities were classified as to whether all the kitchen facilities were in usable condition. If one or more of the kitchen facilities (sink, range or cookstove, and refrigerator) could not be used for its intended purpose, the unit was classified as having "1 or more not in usable condition." Kitchen facilities that normally function properly, but which were temporarily out of use (two weeks or less) because of a breakdown, were classified as usable.

Basement. (Parts A, B, C, D, E, F)—Statistics on basements are based on the number of housing units located in structures built with a basement. A structure has a basement if there is enclosed space in which persons can walk upright under all or part of the building.

In parts B, E, and F of this series, basements in structures with occupied units are further classified by signs of water leakage. The category, "with water leakage," consists of units in which the basement shows signs of water having leaked in from the outside, even if the signs only appear when it rains or during other similar situations. "No water leakage" means that the basement shows no signs of water leakage, or that the signs of water

leakage are caused by a problem inside the structure such as faulty plumbing. If the basement shows signs of water having leaked in from the outside but the problem causing the leakage has been corrected, the unit was classified as having no water leakage.

The 1975 data on basements are for "all year-round housing units"; the 1970 data on basements are restricted to "all occupied housing units."

Year structure built. (Parts A, B, C, D, E)—"Year structure built" refers to when the building was first constructed, not when it was remodeled, added to, or converted. The figures relate to the number of units in structures built during the specified periods and in existence at the time of enumeration. For mobile homes and trailers, the model year was assumed to be the year built.

Units in structure. (Parts A, B, C, D, E, F)—In determining the number of units in a structure, all housing units, both occupied and vacant, were counted. The statistics are presented for the number of housing units in structures of specified type and size, not by the number of residential structures.

A structure is a separate building that either has open space on all sides or is separated from other structures by dividing walls that extend from ground to roof. Structures containing only one housing unit are further classified as detached or attached (see parts A and E).

A one-family house is detached if it has open space on all four sides even though it has an adjoining shed or garage. A one-family house is attached if it has one or more walls extending from ground to roof which divide if from other adjoining structures, such as in row houses, townhouses, etc.

Mobile homes and trailers are shown as a separate category (see parts A, C, D, and E). When one or more rooms have been added to a mobile home or trailer it is classified as a one-family house. If, however, only a porch or shed has been added, it is still counted as a mobile home or trailer.

Elevator in structure. (Parts A, B, C, E)—Statistics on elevator in structure are for the number of housing units in structures with four floors or more which have a passenger elevator. Units are in a "walk-up" structure of four floors or more if the structure has no passenger elevator or if the only elevator service is for freight.

Stories between main and apartment entrances. (Parts B, F)—This item is restricted to two or more unit structures and is concerned with the number of floors from the main entrance of the apartment building to the main entrance of the apartment. The number of stories is determined from ground level if an apartment has its own private entrance, or it is entered from an area *not located inside* the building and there is no main building entrance, or if there is a main building entrance but the entrance to the apartment cannot be reached by using the main building entrance.

Storm windows, storm doors, and attic or roof insulation. (Parts A, E)—The purpose of these three items is to determine if a housing unit has some form of insulation which helps to reduce heat loss during the winter and heat gain during the summer. The statistics are shown only for occupied, one-family homes and mobile homes and trailers.

Storm windows or other protective window covering.—This category refers to protective window covering, such as storm windows, double-glazed glass, closeable shutters, or plastic. Housing units with "Some windows covered" have protective coverings over some, but not all windows.

Storm doors.—This category refers to additional doors hung in exterior doorways. Doors on attached garages are not included. Housing units with "Some doors covered" have storm doors on some, but not all, exterior door openings.

Attic or roof insulation.—This category includes roll or blanket insulation encased in a paper covering, fiberglass batting, and loose insulation which is poured or blown between the attic floor joists.

Mobile homes anchored with tie downs or other means. (Parts A, E)—An anchored mobile home or trailer is one that is secured to the ground through the use of tie downs, bolts, etc. The main purpose in anchoring a mobile home or trailer is to protect the unit from wind movement or destruction.

In group of 6 or more mobile homes. (Parts A, E)—Mobile homes and trailers that are gathered close together are considered to be in a "group." This may be a large mobile home park containing many units or it may be a small number grouped together on a single site or adjacent sites.

Roof. (Parts B, E, F)—Units "with water leakage" are those in which the roof shows signs of water having leaked in from the outside or where the roof leaks when it rains. "No water leakage" means that the roof shows no signs of water having leaked in from the outside, or that the roof shows signs of water leakage but the problem causing the leakage has been corrected. If the signs of water leakage are caused by a problem inside the structure such as faulty plumbing, the unit was classified as having no water leakage.

Interior ceilings and walls. (Parts B, E, F)—Statistics are presented on whether or not there are open cracks or holes and broken plaster or peeling paint on the interior ceilings or walls of a housing unit. Included are cracks or holes that do not go all the way through to the next room or to the outdoors. "Hairline cracks" or cracks that appear in the walls or ceilings but are not large enough for a fingernail file to be inserted in, and very small holes caused by nails or other similar objects are not considered to be open cracks or holes.

Broken plaster or peeling paint must be on the inside walls or ceilings, and at least one area of the broken plaster or peeling paint must be approximately one square foot or larger.

Interior floors. (Parts B, E, F)—Data are shown on whether there are holes in the interior floors of a housing unit. The holes do not have to go through the floor. Excluded are very small holes caused by nails or other similar objects.

Selected structural deficiencies and wish to move. (Parts B, E, F)—The category "household would like to move" consists of housing units in which the respondent considers one or more of the following structural deficiencies so objectionable that he would like to move from his unit: (1) A basement with signs of water leakage, (2) roof leaks, (3) open cracks or holes in the interior walls or ceiling, (4) holes in the floor, and (5) broken plaster or peeling paint on the ceiling or inside walls.

Overall opinion of structure. (Parts B, E, F)—The data presented are based on the respondent's overall opinion of his house or building as a place to live. The respondent was asked to rate the structure as excellent, good, fair, or poor.

Common stairways. (Parts B, E, F)—The statistics on common stairways are presented for housing units in structures of two or more units with common stairways. The figures reflect the physical condition of the stairway; i.e., whether there are loose, broken, or missing steps or stair railings. Common stairways are stairways which are usually used by the occupants of more than one unit or by the general public. They may be either inside the structure or attached to the outside of the building.

Light fixtures in public halls. (Parts B, E, F)—The statistics on light fixtures in public halls are presented for housing units in structures of two or more units with public halls which have light fixtures and whether the light fixtures are in working order. Light fixtures include wall lights, ceiling lights, or table lamps in the public halls of the building. Public halls are used by the occupants of more than one unit or by the general public.

Electric wiring. (Parts B, E, F)—A housing unit is classified as having exposed electric wiring if the unit has any wiring that is not enclosed, either in the walls or in metal coverings, or if the wiring is outside the walls but enclosed in some material other than metal. Extension cords and other types of wiring that extend from a wall outlet to an appliance or lamp are not considered as exposed wiring.

Electric wall outlets. (Parts B, E, F)—A housing unit is classified as having electric wall outlets in each room if there is at least one working electric wall outlet or wall plug in each room of the unit. A working electric wall outlet or wall plug is one that is in operating condition; i.e., can be used when needed. If a room does not have an electric wall outlet, an extension cord used in place of a wall outlet is not considered to be an electric wall outlet.

Electric fuse blowouts. (Parts B, E, F)—These statistics are for occupied housing units which had had an electric circuit fuse blown or breaker switch tripped during the three months prior to enumeration. The data are restricted to households that had been at their present address for at least three months prior to the date of enumeration. A blown fuse or tripped breaker switch results in the temporary loss of electricity until the fuse is replaced or the breaker switch reset. Blown fuses inside certain appliances or equipment (such as some large air conditioners) are counted as "fuse or switch blowouts."

Parking facilities. (Parts D, E)—The statistics on parking facilities presented in this report are restricted to renter-occupied units for which cash rent is paid and exclude one-family homes on 10 acres or more. The data refer to off-street parking facilities which are available in connection with the building. The facilities are provided by the landlord or management and must be available without an additional cost to the renter. The parking facility may be a garage, carport, driveway, or open lot where the occupant may park his car off the street.

Plumbing Characteristics

Plumbing facilities. (Parts A, B, C, D, E, F)—The category "with all plumbing facilities" consists of units which have hot and cold piped water inside the structure as well as a flush toilet and a bathtub or shower inside the structure for the exclusive use of the occupants of the unit. All plumbing facilities must be located in the structure but they need not be in the same room. "Lacking some or all plumbing facilities" means that the unit does not have all three specified plumbing facilities (hot and cold piped water, as well as flush toilet and bathtub or shower inside the structure), or that the toilet or bathing facilities are also for the use of the occupants of other housing units.

Complete bathrooms. (Parts A, B, C, D, E, F)—A housing unit is classified as having a complete bathroom if it has a room with a flush toilet and bathtub or shower and a wash basin, as well as piped hot water in the structure for the exclusive use of the occupants of the unit. A half bathroom has either a flush toilet or a bathtub or shower for exclusive use, but does not have all the facilities for a complete bathroom.

The category "also used by another household" consists of units with bathroom facilities which are also for the use of the occupants of other housing units.

The category "none" consists of units with no bathroom facilities, units with only a half bathroom, and units with all bathroom facilities but not in one room.

Source of water or water supply. (Parts A, C, E)—"A public system or private company" refers to a common source supplying running water to six or more housing units. The water may be supplied by a city, county, water district, or private water company, or it may be obtained from a well which supplies six or more housing units. If a well provides water for five or fewer housing units, it is classified as an "individual well." Individual wells are further classified by whether they were originally "drilled" or "dug." Water sources such as springs, creeks, rivers, cisterns, ponds, or lakes are included in the "other" category.

Breakdowns or failures in the water supply were asked when the unit had piped water inside the structure. The water may be available from sources such as a sink, wash basin, bathtub, or shower. A unit is classified as having no piped water inside structure if the unit has no piped water or if the only piped water available is outside the structure—for example, on an open porch or in another building. Data on breakdowns or failures.

of water supply are shown if the housing unit was occupied by the head of the household at least 3 months prior to enumeration and if the breakdown or failure lasted 6 consecutive hours or longer during the 3 months prior to enumeration. Breakdowns or failures in the water supply mean that the unit was completely without running water from its regular source. A unit was considered to be completely without running water if (1) the water system servicing the unit supplied no water at all, or (2) no water was available in the unit due to a breakdown or failure in the water supply inside the structure, or (3) the equipment and facilities (i.e., faucets in the kitchen and the bathroom sinks, faucet and shower in the bathtub, flush toilet, etc.) were all inoperable. If the faucet in the kitchen was broken, but the one in the bathtub was working, the unit was not classified as being completely without water.

Units with a breakdown or failure in the water supply are also classified according to the number of breakdowns or failures and to the most common source of the problem. "Problems inside the building" refer to such problems as broken pipes in the unit (or building) or turning the water off in the unit (or building) for maintenance and repairs. "Problems outside the building" refer to such problems as power failures, breaks in the main water line, or shutdowns by the water company for maintenance and repairs.

Availability of piped water. (Part E)—Units with no piped water in the building are classified by whether piped water is available within a quarter of a mile.

Sewage disposal. (Parts A, B, C, D, E, F)—A "public sewer" is connected to a city, county, sanitary district, neighborhood, or subdivision sewer system. It may be operated by a governmental body or private organization. A "septic tank or cesspool" is an underground tank or pit used for disposal of sewage. Small sewage treatment plants which in some localities are called neighborhood septic tanks are classified as public sewers. A chemical toilet uses chemicals to breakdown or dissolve sewage, a privy refers to an "outhouse" or other small shelter outside the unit which contains a toilet. Units for which sewage is disposed of in some other way are included in the "other" category.

The data on breakdowns or failures in the means of sewage disposal are limited to units in which the means of sewage disposal was a public sewer, septic tank, or cesspool. The breakdown or failure may have been the result of an overloaded sewage disposal system, lack of running water, a broken or cracked tank, etc. Data on breakdowns are shown if the housing unit was occupied by the head of the household at least 3 months prior to enumeration and if the breakdown or failure lasted 6 consectuive hours or longer during the 3 months prior to enumeration.

Flush toilet. (Parts B, C, E, F)—The statistics on breakdowns or failures of flush toilet are limited to units that had all plumbing facilities with only one flush toilet; that is, one complete bathroom or one complete bathroom plus a half bath without flush toilet. The flush toilet may be completely unusable because of broken pipes, stopped up soil pipe, lack of water supplied to the flush toilet, or some other reason.

Units with breakdown or failure in flush toilet are classified by the number of breakdowns or failures and to the most common source of the problem. "Problems inside the building" refer to such breakdowns or failures as broken pipes in the unit (or building), a cracked or broken bowl, or faulty flushing mechanism. "Problems outside the building" refer to such breakdowns or failures as breaks in the main water or sewer line or shutdowns by the water company for maintenance or repairs.

Data on breakdowns or failures of flush toilet are shown if the housing unit was occupied by the head of household at least 3 months prior to enumeration, and if the breakdown or failure lasted 6 consecutive hours or more during the 3 months prior to enumeration.

Equipment and Fuels

Telephone available. (Parts A, E)—A unit is classified as having a telephone if there is a telephone available for receiving calls to the occupants of the unit. The telephone may be located outside or inside the housing unit, and one telephone may serve the occupants of several units. The number of housing units with a telephone available, therefore, does not indicate the number of telephones installed in homes.

Heating equipment. (Parts A, B, C, E, F)—"Warm-air furnace" refers to a central system which provides warm air through ducts leading to various rooms; central heat pumps are included in this category. "Steam or hot water" refers to a central heating system in which heat from steam or hot water is delivered through radiators or other outlets. "Built-in electric units" are permanently installed in floors, walls, ceilings, or baseboards. A "floor, wall, or pipeless furnace" delivers warm air to the room right above the furance or to the room(s) on one or both sides of the wall in which the furnace is installed. "Room heaters with flue" include circulating heaters, convectors, radiant gas heaters, and other nonportable heaters that burn gas, oil, kerosene, or other liquid fuels, and which are connected to a flue, vent, or chimney to remove smoke and fumes. "Room heaters without flue" include any room heater (not portable) that burns gas, oil, or kerosene which is not connected to a flue, vent, or chimney. "Fireplaces, stoves, or portable heaters" also include room heaters that burn coal or wood.

For vacant units from which the heating equipment had been removed, the equipment used by the last occupants was to be reported.

For breakdowns or failures of heating equipment, data are shown for units occupied by the household head during the winter prior to enumeration if the equipment was unusable for 6 consecutive hours or longer during that time. To qualify as having lived here "last winter," the household head must have moved into the unit prior to February 1975.

Heating equipment is considered unusable if it cannot be used for the purposes intended; the breakdown or failure may be caused by broken pipes, electrical or gas parts out of order, or downed power lines.

Insufficient heat. (Parts B, E, F)—The statistics presented refer to housing units in which the household head occupied the unit during the winter prior to the date of enumeration. To qualify as having lived here "last winter," the household head must have moved into the unit prior to February 1975.

Separate data are shown for units with additional heat source, rooms which lacked specified heat source, and units with closed rooms. The term "specified heating equipment" includes warm-air furnace; steam or hot water system; built-in electric units; floor, wall, or pipeless furnace; and room heaters with flue. Excluded are room heaters without flue or vent, fireplaces, stoves, and portable heaters.

The data on additional heat source refer to units with "specified heating equipment" which *had* to use additional sources of heat to supplement the regular heating system because the regular system did not provide enough heat. Additional sources of heat such as kitchen stoves, fireplaces, or portable heaters, may have been used only in the mornings or on very cold evenings. Electric blankets, heating pads, or hot water bottles are not considered additional sources of heat.

"Rooms lacking specified heat source" include rooms lacking hot air ducts, registers, radiators, and room heaters. The intent of this item was to identify rooms in units with "specified heating equipment" which did not contain the means of conveying the heat to the room. The kitchen was not considered to be a room for this item.

Separate data are also shown for rooms which were closed because they could not be kept warm. The rooms must have been closed for 7 consecutive days or longer during the previous winter, and the unit must have "specified heating equipment." For this item, also, the kitchen was not considered a room.

Air conditioning. (Parts A, B, C, D, E)—Air conditioning is defined as the cooling of air by a refrigeration unit; excluded are evaporative coolers, fans, or blowers which are not connected to a refrigeration unit. A room unit is an individual air conditioner which is installed in a window or an outside wall and is generally intended to cool one room, although it may sometimes be used to cool more than one room. A central system is a central installation which air-conditions the entire housing unit. In an apartment building, a central system may cool all apartments in the building, each apartment may have its own central system, or there may be several systems, each providing central air conditioning for a group of apartments. A central installation with individual room controls is a central air-conditioning system.

Automobiles and trucks available. (Parts A, C, D, E)—Statistics on "automobiles available" represent the number of passenger automobiles, including station wagons, which are owned or regularly used by any member of the household and which are ordinarily kept at home. The figures include leased automobiles, taxicabs, and company-owned automobiles kept at home. Police cars, pickups, or larger trucks were not to be counted. In the 1973 Annual Housing Survey, taxicabs kept at home were not included in the count of "automobiles available."

The data on "trucks available" represent the number of pickups and small panel trucks of one-ton capacity or less which are owned or regularly used by any member of the household and which are ordinarily kept at home. Trucks used for business purposes were included only if also used for personal activities of household members.

The statistics do not reflect the number of privately owned automobiles or trucks or the number of households owning such vehicles.

Fuels used for house heating and cooking. (Parts A, C, E)—"Utility gas" is gas that is piped through underground pipes from a central system and serves the neighborhood. "Bottled, tank, or LP gas" is stored in tanks which are refilled or exchanged when empty. "Fuel oil, kerosene, etc." includes fuel oil, kerosene, gasoline, alcohol, and other combustible liquids. "Other fuel" includes any other fuel such as briquettes made of pitch and sawdust, coal dust, corncobs, or purchased steam.

Owned second home. (Parts A, C, E)—A second home may be a single-family house, vacation cottage, hunting cabin, ski lodge, etc., which is owned and held for use sometime during the year by the owner or members of his household. Second homes may also be owned in partnership with members of a different household. The figures include second homes which are sometimes rented or leased on a short-term basis to other persons but are principally held for the owner's occasional use during the year.

The statistics refer to the number of households that own (one or more) second homes. The data, therefore, do not reflect the number of owned second homes. (See also discussion of vacant units "Held for occasional use" in section on "Occupancy and Vacancy Characteristics.")

Services and Neighborhood Conditions

Garbage collection service. (Parts A, B, D, E, F)—A housing unit is classified as having garbage collection service if either a private or public company collects the trash or garbage on a regular basis and carries it to public disposal areas. In some areas where the garbage (food waste) is collected by one company and the trash (paper, cans, etc.) by another, data are obtained only for the garbage collection service.

If the household does not have garbage collection service, the means of garbage disposal is classified as follows:

Incinerator, trash chute, or compactor.—An incinerator is a large unit on the property designed to burn all trash and garbage. Trash chutes and compactors were marked as the means of garbage disposal when the final means of disposal was not known; i.e., if the respondent knew only that he put his garbage down a trash chute or that his garbage goes into a compactor. A compactor is a unit which packs trash and garbage into smaller units for disposal.

Garbage disposal unit.—A garbage disposal unit is connected to the kitchen sink and grinds up the garbage which is disposed of through the sewage system.

Other means.—If the method of disposal does not fall into any of the classifications specified above, it is classified as "other means."

The statistics on garbage and trash collection service presented in part D are restricted to renter-occupied units for which cash rent is paid and exclude one-family homes on 10 acres or more. The data refer to whether or not the cost of garbage and trash collection service is paid by the renter.

Exterminator service. (Parts B, E, F)—The statistics on exterminator service refer to households that have been at their present address for at least three months prior to the date of enumeration and who reported that they had seen mice or rats or signs or traces of their presence *inside* the house or building during the last 3 months. Signs of mice and rats or traces of their presence include droppings, holes in the wall, or ripped or torn food containers. "Regular extermination service" refers to periodic visits by a licensed company or individual who uses chemicals and sprays to control or kill pests and rodents. The regular service interval may be once a month, four times a year, or any other such interval. "Irregular extermination service" includes visits by an exterminator who is called only when needed by the household or building manager, or where it is known that a building is serviced but it is not known whether the service is regular or irregular. "No extermination service" includes units in a house or building that has not been serviced during the 12 months prior to enumeration and where it is not known if there is any exterminator service.

Neighborhood conditions and neighborhood services. (Parts B, E, F)—The statistics presented are based on the respondent's opinion and attitude toward the neighborhood in which he lives. Thus, the respondent's answer may or may not reflect the "actual" description of the neighborhood. Furthermore, the respondent may not have the same opinion as his neighbor about the neighborhood conditions and/or neighborhood services; for example, the respondent may feel that the street lighting or neighborhood shopping facilities are inadequate while his neighbor may not.

Neighborhood conditions, and neighborhood conditions and wish to move.—Data on neighborhood conditions are based on the respondent's answers to a three-part question concerning specific neighborhood conditions listed below. The respondent was asked (1) if the condition was present in his neighborhood, (2) if the condition bothered him, and (3) if the condition was so objectionable that he "would like to move" from the neighborhood. In parts B, E, and F, data are presented concerning parts 1 and 3 of the aforementioned question. In part F, data are also presented concerning part 2 of the question.

1. Airplane noise.—This category refers to the respondent's opinion concerning noise made by airplanes in landing or taking off or sonic booms from nearby airports or military bases.

2. Street noise.—Street noise refers to noise made by children playing outdoors, noise from a factory or business or any other sounds that the respondent considers street noise.

3. Heavy traffic.—This category refers to the presence of cars and/or trucks which the respondent classifies as heavy traffic.

4. Odors.—This category refers to the respondent's opinion concerning fumes, smoke, or gas coming from cars, trucks, nearby industries, factories, businesses, etc.

5. Litter.—Included are all types of trash, debris, or junk such as paper, cans, or abandoned cars in the street, on empty lots, or on properties on the street which the respondent considers as litter.

6. Abandoned buildings.—Abandoned buildings refer to both single and multiunit buildings which the respondent reported to be abandoned or boarded up. Included in this category are remains of previous buildings.

7. Deteriorating housing.—Deteriorating housing refers to occupied housing units which, in the respondent's opinion, are in run-down condition.

8. Commercial or industrial.—This category refers to commercial, industrial, or other activities, including both large and small industries as well as businesses and stores, that the respondent considers to be nonresidential.

9. Streets need repair.—The data are based on the respondent's opinion that the streets, either paved or unpaved, are continually in need of repair or are bordered by open ditches used for water or sewage drainage.

10. Roads impassable.—This category refers to roads that the respondent reported to be neglected by State, county, or city crews during snowstorms, heavy rainstorms, or other such conditions that make a road impassable.

11. Poor street lighting.—Poor street lighting includes areas, in the opinion of the respondent, that have no street lighting, streets with insufficient lighting, and streets where the lighting does not work adequately.

12. Crime.—This category refers to all forms of street and neighborhood crime such as petty theft, assaults against the person, burglary, etc., or any related activities that the respondent judges to be a crime.

The figures shown for the categories under "undesirable conditions" will not add to the total because more than one undesirable neighborhood condition may be reported for the same unit.

Neighborhood services.—The data shown are based on the respondent's opinion of the adequacy of the following neighborhood services:

1. Public transportation.—The data are based on the respondent's opinion of the availability of public transportation such as bus, subway, or taxicab service.

2. Schools.—The statistics are based on the respondent's opinion about the schools in his neighborhood, such as the proximity of the school, population of the student body, etc.

3. Neighborhood shopping.—This category refers to the respondent's opinion regarding stores such as grocery or drug stores and their merchandise, prices, or services in his vicinity.

4. Police protection.—This category refers to the presence, quality, quantity, and response time of services that, in the respondent's opinion, should be provided by the police.

5. Fire protection.—The data are based on the respondent's opinion regarding the presence and response time of the local fire protection services.

6. Hospitals and health clinics.—This category refers to the quality and proximity of health facilities, etc., serving the local community in the opinion of the respondent.

Neighborhood services and wish to move.—The category "household would like to move" consists of housing units in which the respondent considers one or more of the specified neighborhood services (such as public transportation) so inadequate or unsatisfactory that he would like to move from the neighborhood.

The figures shown for the categories under "household would like to move" will not add to the total because more than one inadequate service may have been reported for the same unit.

Overall opinion of neighborhood.—The data presented are based on the respondent's overall opinion of the neighborhood according to the street conditions and the neighborhood services available (described in preceding paragraphs). The respondent was asked to rate the street or neighborhood as excellent, good, fair, or poor. Data are also shown for wish to move because of undesirable street conditions cross-classified by the respondent's overall opinion of his neighborhood.

Financial Characteristics

Value. (Parts A, C, D, E, F)—Value is the respondent's estimate of how much the property (house and lot) would sell for if it were for sale. The statistics on value are shown only for one-family homes on less than 10 acres without a commercial establishment or medical or dental office on the property. Owner-occupied cooperatives, condominiums, mobile homes, and trailers are excluded from the value tabulations.

Value-income ratio. (Parts A,C,E)—The value-income ratio is computed by dividing the value of the housing unit by the total money income of the family or primary individual. The ratio is presented for the same owner-occupied units for which value was tabulated; thus, the statistics on value-income ratio reflect the exclusion of certain owner-occupied units. The ratio was computed separately for each unit and was rounded to the nearest tenth. In reporting value, respondents were asked to select an appropriate class interval. The midpoints of the value intervals were used in the computation of the value-income ratio, except that a mean of $2,000 was assigned for values less than $2,500 and a mean of $70,000 was assigned for values of $60,000 or more. For income, the dollar amounts were used. Units occupied by families or primary individuals who reported no income or a net loss comprise the category "not computed."

The 1975 income statistics are for the 12 months prior to the date of enumeration. For 1970, the income statistics cover the calendar year 1969.

Sales price asked. (Parts B, E)—For vacant units, the sales price is the amount asked for the property at the time of enumeration and may differ from the price at which the property is sold. The statistics on sales price asked are shown only for vacant for sale one-family homes on less than 10 acres without a commercial establishment or medical or dental office on the property.

Garage or carport on property. (Parts B, C, D, E)—The garage or carport must be currently available for use by the occupants of the unit; i.e., members of the household can use it for parking even if it is currently used as a storage area for items such as lawn equipment or furniture. It may be attached to the house or it may be completely unattached, but it must be on the property. Excluded are garages or carports that have been converted to other uses such as living quarters, an extra room for business purposes, rented to someone else, or for some reason cannot be used for parking.

Mortgage or debt status. (Parts A, C, E)—Mortage status refers to one-family homes and debt status refers to mobile homes and trailers. Units with no mortgage or similar debt outstanding on the property comprise the category "owned free and clear." Also included in this category are housing units in which the owner has no mortgage but pays a "ground rent"; that is, the owner owns the unit but leases, rents, or pays a fee for the use of the land.

Mortgage status.—The data are limited to owner-occupied, one-family homes on less than 10 acres without a commercial establishment or medical or dental office on the property. A mortgage or similar debt refers to all forms of debt where the property is pledged as security for repayment of the debt. It includes such debt instruments as deeds of trust, trust deeds, mortgage bonds, and vendor liens. In such arrangements, the borrower generally has the title to the property. Also included as a mortgage or similar debt are contracts to purchase and land contracts where the title to the property remains with the lender.

Debt status.—The data are limited to owner-occupied, mobile homes and trailers on less than 10 acres. Units where payments are being made toward the purchase of the mobile home or trailer comprise the category, "Installment loan or contract."

Mortgage insurance. (Parts A, C, D, E)—The data are restricted to owner-occupied units with a mortgage or similar debt. In

addition, the units must be one-family homes on less than 10 acres without a commercial establishment or medical or dental office on the property.

A mortgage or similar debt is considered insured if it is currently insured by the Federal Housing Administration (FHA), the Veterans' Administration (VA), the Farmers Home Administration, or by private mortgage insurance companies. Mortgages or similar debts insured or guaranteed by State or local government agencies are not included.

The Federal Housing Administration insures loans on homes. The Veterans' Administration guarantees or insures loans under the Serviceman's Readjustment Act (G.I. Bill). The Farmers Home Administration provides much the same service as the Federal Housing Administration, but confines its assistance to rural areas. Private mortgage insurance companies insure loans that are not insured or guaranteed by an agency of the Federal government. It should be noted that many conventional loans are not insured or guaranteed at all.

Real estate taxes last year. (Parts A, C, E)—The data are restricted to owner-occupied, one-family homes on less than 10 acres without a commercial establishment or medical or dental office on the property. "Real estate taxes last year" refers to the total amount of all real estate taxes payable on the entire property during the last billing period. It includes State and local real estate taxes. Not included are payments on delinquent taxes due from prior years or payments for special assessments, facilities, or services. When the real estate taxes are included with the mortgage, a separate amount for the taxes is obtained.

In part C, the mean real estate taxes for last year per $1,000 value of the property (house and lot) are presented. Housing units for which no taxes are paid are excluded from the computation of the mean.

Property insurance. (Parts A, C, E)—This refers to fire and hazard insurance; that is, policies which protect the unit and its contents against loss due to damage by fire, lightning, wind, hail, explosion, etc. Homeowners' policies also are included since this type of insurance has fire and hazard insurance together with other types of homeowner protection such as liability. If the cost of the insurance was included as part of the mortgage payments, a separate amount for the insurance was obtained. The amount of the insurance premium reported was the amount paid for an entire 12-month period even if made in two or more installments. Property insurance is shown only as a component of "Selected monthly housing costs" and "Selected monthly housing costs as percentage of income." (See parts A, C, and E.) The data are presented separately for owner-occupied, one-family homes on less than 10 acres without a commercial establishment or medical or dental office on the property and for owner-occupied, mobile homes and trailers on less than 10 acres.

Selected monthly housing costs. (Parts A, C, E)—The data are presented separately for owner-occupied, one-family homes on less than 10 acres without a commercial establishment or medical or dental office on the property and for owner-occupied, mobile homes and trailers on less than 10 acres. Separate distributions are shown for units "with a mortgage" and for units "owned free and clear." Selected monthly housing costs is the sum of payments for mortgage or loan outstanding, real estate taxes (including taxes on mobile home or trailer site if the site is owned), property insurance, utilities (electricity, gas, water, and sewage disposal), fuel (oil, coal, kerosene, wood, etc.), and garbage and trash collection.

Households that did not pay mortgage and/or real estate taxes (or households that did not pay loan payments and/or real estate taxes on their mobile home or trailer) were included in the "not reported" category.

Selected monthly housing costs as percentage of income. (Parts A, C, E)—The yearly housing costs (selected monthly housing costs multiplied by 12) are expressed as a percentage of the total income of the family or primary individual. This percentage is presented for the same owner-occupied units for which "selected monthly housing costs" were tabulated; thus, the statistics on selected monthly housing costs as percentage of income reflect the exclusion of certain owner-occupied units. The percentage was computed separately for each unit and was rounded to the nearest tenth. For income and "selected monthly housing costs" the dollar amounts were used. Units occupied by families or primary individuals who reported no income or a net loss comprise the category "not computed."

Households that did not report the amount of, or did not pay mortgage or similar debt and/or real estate taxes were included in the "not reported" category.

Acquisition of property. (Parts A, C, E)—This item indicates how the current owner acquired the property; i.e., whether by purchase or by means other than purchase. Data are presented for one-family homes which are on less than 10 acres, owned free and clear and without a commercial establishment or medical or dental office on the property.

Placed or assumed a mortgage.—This includes units where the present owner had to place one or more new mortgages in order to obtain the property or assume an existing mortgage on the property. The intent was to determine whether the property was ever mortgaged by the present occupants even though there was no mortgage at the time of enumeration.

Acquired through inheritance or gift—This includes property acquired as a beneficiary of an estate and property acquired through a gift.

Paid all cash.—In these cases, the owner paid cash for the total cost of the property and no mortgage or other similar debt was involved.

Acquired in other manner.—This category includes acquisitions of properties through foreclosure, delinquent tax sale, corporate reorganization, or trade for another property. Also included are those cases in which the owner acquired the property with borrowed funds (for all or part of the purchase price or cost of construction) and this loan was not secured by a mortgage, deed of trust, land contract, etc.

Alterations and repairs during the last 12 months. (Parts A, C, E)—The statistics refer to the 12 months prior to enumeration and are restricted to owner-occupied, one-family homes on less than 10 acres without a commercial establishment or medical or dental office on the property.

The data are presented according to whether the alterations and repairs cost less than $100 or $100 or more. The total cost of the labor and materials was to be reported. However, if the labor was performed by the occupants or provided without charge, only the cost of the materials was obtained. The cost pertains to a single job; for example, if several jobs were done, each costing less than $100 but the sum total was over $100, it was reported as costing less than $100 since none of the jobs by themselves cost $100 or more.

Additions.—Additions refer to floor space built onto, above, or below an existing unit in order to increase the enclosed space within the house, such as a bedroom or basement added onto a house. It may also be construction of other buildings on the property; for example, a garage.

Alterations.—These are permanent changes made either to the inside or outside of a structure including the surrounding grounds. Alterations inside the structure include any type of remodeling resulting in permanent modification of space; for example, construction of a breakfast nook in a kitchen. It may involve completely remodeling a room, such as a kitchen or bathroom, or a structural change, such as separation of living and dining areas by a permanent room divider. It may also include attached equipment installed in the house for the first time; i.e., built-in dishwasher. Alterations outside the structure consist of installing walks, driveways, fences, storm windows or doors, planting trees or shrubbery, or swimming pools built into the ground.

Replacements.—This refers to the *complete* substitution of a new piece of fixed equipment, surfacing, or fixed appliances for an old item that was previously there; for example, a new gas furnace or central air-conditioning system for one that no longer functioned properly. Excluded are appliances such as clothes washers, refrigerators, or window air-conditioners.

Repairs.—This refers to jobs necessary for maintenance and preventive care of the structure, property, and fixed equipment; for example, painting, papering, floor sanding, mending water pipes, and replacing parts of large equipment such as a furnace valve.

Plans for improvements during the next 12 months. (Parts A, C, E)—This item is restricted to owner-occupied, one-family homes on less than 10 acres without a commercial establishment or medical or dental office on the property. This item refers to the respondent's plans, if any, to make improvements on his property (additions, alterations, replacements, or repairs) during the 12-month period following enumeration and whether the labor and/or materials for any one job would cost more or less than $100.

Purchase price of mobile home. (Parts A, E)—This item refers to owner-occupied, mobile homes and trailers on less than 10 acres. The purchase price is the total cost of the mobile home or trailer at the time of purchase including the down payment but excluding site costs or closing costs. The "not purchased" category refers to mobile homes and trailers that were not purchased by any occupant of the unit; for example, the unit was obtained as a gift.

Year mobile home acquired. (Parts A, E)—This item pertains to owner-occupied, mobile homes and trailers on less than 10 acres. "Year acquired" is the calendar year the current family took possession of the mobile home or trailer, not the year the mobile home or trailer was built. "Acquired" includes purchase as well as other forms of taking possession such as inheritance, gift, trade, and foreclosure.

Mobile home acquired new. (Parts A, E)—The data pertain to owner-occupied, mobile homes and trailers on less than 10 acres. "Acquired new" means that no other person or family lived in the mobile home or used it for a business, etc., before the present owner acquired it.

Contract rent. (Parts A, E)—Contract rent is the monthly rent agreed to, or contracted for, even if the furnishings, utilities, or services are included. The statistics on rent exclude one-family homes and mobile homes and trailers on 10 acres or more. Renter units occupied without payment of cash rent are shown separately as "no cash rent" in the rent tabulations.

Gross rent. (Parts, A, C, D, E, F)—The computed rent termed "gross rent" is the contract rent plus the estimated average monthly cost of utilities (electricity, gas water) and fuels (oil, coal, kerosene, wood, etc.) if these items are paid for by the renter (or paid for him by someone else, such as a relative, welfare agency, or friend) in addition to rent. Contract rent is the monthly rent agreed to, or contracted for, regardless of any furnishings, utilities, or services that may be included. Thus, gross rent is intended to eliminate differentials which result from varying practices with respect to the inclusion of utilities and fuel as part of the rental payment. The estimated costs of water and fuels are reported on a yearly basis but they are converted to monthly figures in the computation process.

The statistics on rent exclude one-family houses on 10 acres or more. Renter units occupied without payment of cash rent are shown separately as "no cash rent" in the rent tabulations.

Gross rent in nonsubsidized housing. (Parts A, E)—The gross rent for nonsubsidized housing units excludes units reported in public housing projects, units with Federal, State, or local government rent subsidies, as well as one-family homes on 10 acres or more. Data on nonsubsidized units in this report are not based on government or local records; the figures are, therefore, subject to the ability of a respondent to properly classify his unit as subsidized or nonsubsidized housing.

Gross rent as percentage of income. (Parts A, C, E)—The yearly gross rent (monthly gross rent multiplied by 12) is expressed

as a percentage of the total income of the family or primary individual. The percentage is presented for the same renter-occupied units for which gross rent was tabulated; thus, the statistics on gross rent as percentage of income reflect the exclusion of certain renter-occupied units. The percentage was computed separately for each unit and was rounded to the nearest whole number. For gross rent and income, the dollar amounts were used in the computation. Units for which no cash rent is paid and units occupied by families or primary individuals who reported no income or a net loss comprise the category not "computed."

The 1975 income statistics are for the 12 months prior to the date of enumeration. For 1970, the income statistics cover the calendar year 1969.

Gross rent in nonsubsidized housing as percentage of income. (Parts A, E)—This item was computed in the same manner as gross rent as percentage of income except that rents and incomes for public and subsidized housing units were excluded. Data on nonsubsidized units in this report are not based on government or local records; they are, therefore, subject to the ability of a respondent to properly classify his unit as subsidized or nonsubsidized housing.

Inclusion in rent (parking facilities, garbage and trash collection, and furniture). (Part C)—Counts are shown separately for units in which parking facilities, garbage and trash collection, and furniture are included in the rent. The data are restricted to renter-occupied units for which cash rent is paid and exclude one-family homes on 10 acres or more.

Parking facilities.—The statistics refer to off-street parking facilities which are available in connection with the building. The facilities are provided by the landlord or management and must be available without additional cost to the renter. The parking facility may be a garage, carport, driveway, or open lot where the occupant may park his car off the street.

Garbage and trash collection.—Included are units which have garbage and trash collection service available in connection with the building. The service may be public or private and must be available without additional cost to the renter. If the garbage (food waste) is collected by one company and the trash (paper, cans, etc.) by another, the data refer to the garbage collection service. In tables 3, 6, and 9, separate counts are also shown for renter-occupied units reporting additional amounts paid for garbage and trash collection service.

Furniture.—The statistics refer to furnished apartments or houses in which the management supplied major pieces of furniture such as a bed, sofa, chest of drawers, and table and chairs for the use of the occupant. Refrigerator, cooking range or stove, lamps, and rugs are not considered furniture. Units in which the occupants rent furniture from some source other than the management are not classified as furnished units.

Rent asked. (Parts B, E)—For vacant units, the rent is the amount asked for the unit at the time of eunmeration and may differ from the rent contracted for when the unit is occupied. The data are for vacant, year-round units for rent, excluding one-family homes on ten acres or more. The median rent asked is shown separately for units in which the rent includes payment for all utilities (electricity, gas, and water) and fuels (oil, coal, kerosene, wood, etc.). Median rent asked is also shown for units in which the rent includes utilities, fuels, and payment for garbage and trash collection service.

Public, private, or subsidized housing. (Parts B, C, D, E)—A housing unit is classified as being in a "public housing project" if the structure in which the unit is located is owned by a local housing authority or other public agency, such as a housing and redevelopment authority or a housing development agency, and operated as public housing. These organizations may receive subsidies from the Federal or State government but the local agency owns the property. All other housing units are classified as "private housing."

Private housing units are further classified by whether the unit is subsidized; that is, the respondent pays a lower rent because a Federal, State, or local government program pays part of the cost of construction, building mortgage, or operating expenses. These programs include (1) the interest subsidy programs of the Department of Housing and Urban Development (HUD) for rental and cooperative housing for moderate-income families, (2) the rent supplement program where part of the rent for low-income families occupying certain types of rental housing projects is paid by HUD, and (3) the direct loan program of HUD for housing the elderly.

The statistics on public or subsidized housing exclude one-family homes on 10 acres or more and renter units occupied without payment of cash rent. In addition, the data are not based on government or local records; the figures are, therefore, subject to the ability of a respondent to properly classify his unit as public or private and, if private, as subsidized or nonsubsidized housing.

Household Characteristics

Household. (Parts A, B, C, D, E, F)—A household consists of all the persons who occupy a housing unit. By definition, the count of households is the same as the count of occupied housing units.

Head of household. (Parts A, B, C, D, E, F)—One person in each household is designated as the "head"; that is, the person who is regarded as the head by the members of the household. However, if a married woman living with her husband is reported as the head, her husband was considered the head for the purpose of simplifying the tabulations.

Household composition or type of household. (Parts A, B, C, D, E, F)—Statistics by age of head are presented separately for two-or-more-person households and for one-person households. Households having two or more persons are further subdivided as follows:

Male head, wife present, no nonrelatives.—Each household in this group consists of the head and his wife, and

other persons, if any, all of whom are related to him. In parts B and F, the category "husband-wife" consists of the head and his wife and all other persons occupying the unit whether or not they are related to the head.

Other male head.—This category includes households with male heads who are married, but with wife absent because of separation or other reason where husband and wife maintain separate residences; and male heads who are widowed, divorced, or single. In parts A, C, D, and E, this category includes households with male head, wife present *and* nonrelatives living with them. In parts B and F, all "male head, wife present" households are included in the "husband-wife" category.

Female head.—This group comprises households with female heads regardless of their marital status. Included are female heads with no spouse and female heads whose husbands are living away from their families; as for example, husbands in the Armed Forces living on military installations.

Households consisting of only one person are shown separately as "one-person households" and are not included in the subcategories "other male head" and "female head."

Family or primary individual. (Parts A, C, D, E, F)—Housing units are occupied by either "families" or "primary individuals." The term "family" refers to the head of a household and all (one or more) other persons living in the same household who are related to the head by blood, marriage, or adoption. If the head lives alone or with nonrelatives only, then the head is considered a "primary individual."

Married couples related to the head of a family are included in the family and are not considered as separate families. A lodger, servant, or other persons unrelated to the head is considered a member of the household but not of the family.

In the statistics on household composition, families are always included in one of the three major groups of two-or-more-person households. Primary individuals with nonrelatives living with them are tabulated as "other male head" or "female head." Primary individuals living alone are always tabulated as "one-person households."

Subfamily. (Parts A, B, C, D, E, F)—A subfamily is a married couple with or without children, or one parent with one or more own single (never married) children under 18 years old, living in a household and related to, but not including the head of the household or his wife. The most common example of a subfamily is a young married couple sharing the home of the husband's or wife's parents.

Age of head. (Parts A, C, D, E)—The age classification refers to the age reported for the head of the household as of his last birthday.

Persons 65 years old and over. (Parts A, D, E)—All persons, including the head, who are members of the household and are 65 years and over are included in the count of persons 65 years old and over.

Own children. (Parts A, B, C, D, E, F)—Statistics on presence of "own" children of household heads are shown in this report. A child under 18 years old is defined as an "own" child if he or she is a single (never married) son, daughter, stepchild, or adopted child of a household head. Own children of subfamilies are excluded from the total count of own children.

Other relative of head. (Parts A, B, E, F)—This category includes all persons related to the head by blood, marriage, or adoption except wife or child of head and members of subfamilies.

Nonrelative. (Parts A, B, C, D, E, F)—A nonrelative of the head is any person in the household who is not related to the head by blood, marriage, or adoption. Roomers, boarders, lodgers, partners, resident employees, wards, and foster children are included in this category.

Years of school completed by head. (Parts A, C, E)—The statistics refer to the highest grade of regular school completed and not to the highest grade attended. For persons still attending school, the highest grade completed is one less than the one in which they are currently enrolled. "Regular" school refers to formal education obtained in graded public, private, or parochial schools, colleges, universities, or professional schools, whether day or night school, and whether attendance was full or part time. That is, "regular schooling" is formal education which may advance a person toward an elementary or high school diploma, or college, university, or professional school degree. Schooling or tutoring in other than regular schools is counted only if the credits obtained are regarded as transferable to a school in the regular school system. Household heads whose highest grade completed was in a foreign school system or in an ungraded school were instructed to report the approximate equivalent grade (or years) in the regular United States school system. A head was not reported as having completed a given grade if he dropped out or failed to pass the last grade attended. Education received in the following types of schools is not counted as "regular schooling": Vocational schools, trade schools, business schools, and non-credit adult education classes.

Means of transportation and distance and travel time to work. (Parts A, E)—The statistics are restricted to household heads who had a job the week prior to enumeration. A job is defined as a definite arrangement for regular part-time or full-time work every week or every month for pay. Heads who do not report to the same place of work every day comprise the "No fixed place of work" category.

Head's principal means of transportation to work.—If different means of transportation are used on different days, the means used most often is recorded. If more than one means of transportation is used each day, the means covering the greatest distance is recorded. A "carpool" is where one or more persons regularly ride in the car with the head; the head may share driving, drive others, or ride with

someone else. The category "mass transportation" includes railroad, subway, elevated transportation system, bus and streetcar.

Distance from home to work.—The statistics refer to the one-way distance the head of household travels from home to work.

Travel time from home to work.—The data refer to the average time it takes the household head to travel one-way from home to work.

Income. (Parts A, C, D, E, F)—The statistics on income in the Annual Housing Survey are based on the respondent's reply to questions on income for the 12 months prior to enumeration and is the sum of the amounts reported for wage and salary income, net self-employment income, Social Security or railroad retirement income, public assistance or welfare payments, and all other money income. The figures represent the amount of income received before deductions for personal income taxes, Social Security, union dues, bond purchases, health insurance premiums, Medicare deductions, etc.

In this report, the statistics relate to the money income of the family or primary individual occupying the housing unit; i.e., the sum of the income of the head of the family and all other members of the family 14 years old and over, or the income of the primary individual. Incomes of persons living in the unit but not related to the head of the household are not included in this sum.

Wage or salary income is defined as the total money earnings received for work performed as an employee at any time during the 12-month period prior to enumeration. It includes wages, salaries, piece-rate payments, commissions, tips, cash bonuses, and Armed Forces pay. Net self-employment income is defined as net money income (gross receipts minus operating expenses) received from a business, professional practice, partnership, or farm in which the person was engaged on his own account.

Social Security or railroad retirement income includes cash receipts of Social Security pensions; survivors' benefits; disability insurance programs for retired persons, dependents of deceased insured workers, or disabled workers; and deductions for Medicare and health insurance premiums. Cash receipt of retirement, disability, and survivors' benefit payments made by the U.S. Government under the Railroad Retirement Act are also included. Separate payments received for hospital or other medical care are not included.

Income from all other sources includes money income received from sources such as periodic payments from estates and trust funds; dividends; interest; net rental income (or loss) from property rentals; net receipts from roomers or boarders; net royalties; public assistance or welfare payments which include cash receipts received from public assistance programs such as old age assistance, aid to families with dependent children, and aid to the blind or totally disabled; unemployment insurance benefits; money received for transportation and/or subsistence by persons participating in special governmental training programs such as the Area Redevelopment Act and the Manpower Development and Training Act; workmen's compensation cash benefits; periodic payments by the Veterans' Administration to disabled members of the Armed Forces or to survivors of deceased veterans; public or private pensions; periodic receipts from insurance policies or annuities; alimony or child support from persons who are not members of the household; net gambling gains; and nonservice scholarships and fellowships.

Receipts from the following sources were not included as income: Value of income "in kind," such as free living quarters, housing subsidies, food stamps, or food produced and consumed in the home; money received from the sale of property (unless the recipient was engaged in the business of selling such property); money borrowed; tax refund; withdrawal of bank deposits; accrued interest on "uncashed" savings bonds; exchange of money between relatives living in the same household; and gifts and lump-sum insurance payments, inheritances, and other types of lump-sum receipts.

The income statistics and the characteristics of the household refer to different periods in time. For 1975, the income data refer to the 12 months prior to enumeration (April 1975 through March 1976), and the household characteristics refer to the date of enumeration. For 1970, income data refer to the calendar year 1969, but the household characteristics refer to April 1, 1970. Thus, the income of the family does not include amounts received by persons who were members of the family during all or part of the income period if these persons no longer resided with the family at the time of enumeration. On the other hand, family income includes amounts reported by related persons who did not reside with the family during the income period but who were members of the family at the time of enumeration. For most families, however, the income reported was received by persons who were members of the family throughout the income period.

There may be significant differences in the income data between the Annual Housing Survey and other Bureau of the Census' surveys and censuses. For example, the time period for income data in the Annual Housing Survey refers to the 12 months prior to enumeration while other income data generally refer to the calendar year prior to the date of enumeration. Additional differences in the income data may be attributed to factors such as the various ways income questions are asked, the sampling variability and nonsampling errors between the Annual Housing Survey and other Bureau surveys and censuses, survey procedures and techniques, and processing procedures.

Facsimile of the Annual Housing Survey Questionnaire: 1975

(Sec. I, II, III) Form Approved: O.M.B. No. 41-R2771

(Sec. IV) O.M.B. No. 41-S75035; Approval Expires January 1976

(Sec. V) Form Approved: O.M.B. No. 41-R2841

PGM 1

1. Control number (cc 1) — PSU | Segment | Serial

2. HH No. (cc 2)

3. Sample (cc 4) *(Circle one)* F1 or F2

NOTICE – All information which would permit identification of the individual will be held in strict confidence, and will be used only by persons engaged in and for the purposes of the survey. The information will not be disclosed or released to others for any purposes.

FORM AHS-2 (4-17-75)

U.S. DEPARTMENT OF COMMERCE
SOCIAL AND ECONOMIC STATISTICS ADMINISTRATION
BUREAU OF THE CENSUS
ACTING AS COLLECTING AGENT FOR
DEPARTMENT OF HOUSING AND URBAN DEVELOPMENT

ANNUAL HOUSING SURVEY

NATIONAL SAMPLE – 1975

4. Type of Segment (cc 3)
- 1 ☐ Area
- 2 ☐ Address
- 3 ☐ Permit
- 4 ☐ Special place
- 5 ☐ CEN-SUP

5a. Interviewer name

b. Code

c. Date interview completed Month/day/year

d. Line No. of HH respondent (cc 10)

6. Conversion – merger status
- (001) 1 ☐ Merged – in current sample
- 2 ☐ Converted to more housing units
- 3 ☐ No change

7. Type of interview
- (002) 1 ☐ Regular } Skip to Check Item A, page 14
- 2 ☐ URE }
- 3 ☐ Vacant – Skip to Section IIB, page 4
- 4 ☐ Noninterview

Section I

TRANSCRIBE FROM CONTROL CARD

8. Reason for noninterview (cc 40d)

a. Type A
- (003) 1 ☐ No one home
- 2 ☐ Temporarily absent
- 3 ☐ Refused
- 4 ☐ Unable to locate
- 5 ☐ Other occupied – Specify

b. Type B
- (003) 6 ☐ Permanent or temporary business or storage } Fill item 8e
- 7 ☐ OTHER unit, except unoccupied tent site or trailer site . . . . . }
- 8 ☐ Unoccupied tent site or trailer site
- 10 ☐ Under construction – not ready
- 9 ☐ To be demolished. . . . } Fill items 8d and e
- 11 ☐ Condemned . . . . . }
- 22 ☐ Unfit, vandalized . . . . }
- 23 ☐ Unfit, burned out . . . . }
- 24 ☐ Unfit, other . . . . . }
- 12 ☐ Other – Specify }
- 13 ☐ Permit granted – construction not started

8. Reason for noninterview (cc 40d)

c. Type C
- (003) 14 ☐ Unused line of listing sheet
- 15 ☐ Demolished
- 21 ☐ Disaster loss (fire, flood, etc.)
- 16 ☐ House or trailer moved
- 17 ☐ Merged – not in current sample
- 18 ☐ Built after April 1, 1970
- 19 ☐ Other – Specify
- 20 ☐ Unused permit – abandoned

d. Unit boarded-up (cc 40e)
- (004) 1 ☐ Yes
- 2 ☐ No

(Fill for Type B's only)

e. Status of structure
- (005) 1 ☐ Structure has no housing unit
- 2 ☐ Structure has one or more housing units

Section I – Continued

	TYPE A	TYPE B	TYPE C		
QUESTIONNAIRE ITEMS TO BE FILLED FOR NONINTERVIEWS	1–3* 4–5d** 7 8a 10 11 13 14	1–3* 4–5d** 7 8b 8d and e *(Where appropriate)* 10 11 13	1–3* 4–5d** 7 8c	QUESTIONNAIRE ITEMS TO BE FILLED FOR VACANT UNITS	1–3* 4–7** 9–11 13 14 Section IIA, page 3 Section IIB, pages 4–7

*NOTE – Fill items 1–3 only if these items have not already been filled in by the Regional Office.

**NOTE – In item 5d enter the relationship of the person providing the information for the noninterview or vacant; e.g., landlady or neighbor. If no one was consulted, leave item 5d blank.

TRANSCRIBE FROM CONTROL CARD

9. Structure originally built (cc 6)
- ☐ April 1, 1970 or later
- (006) Month (01–12) / Year

OR
- (006) 1 ☐ 1969 to March 31, 1970
- 2 ☐ 1965–1968
- 3 ☐ 1960–1964
- 4 ☐ 1950–1959
- 5 ☐ 1940–1949
- 6 ☐ 1939 or earlier

12. OFFICE USE ONLY

13. Land use code (cc 37a–d)
- (009) 1 ☐ A
- 2 ☐ B
- 3 ☐ C
- 4 ☐ D
- 5 ☐ E

(Codes relate to acreage, crop sales, and urban-rural identification needed for the value and rent tabulations.)

10. Access (cc 9a)
- (007) 1 ☐ Direct
- 2 ☐ Through another unit

11. Type of living quarters (cc 9b and c)

HOUSING UNIT
- (008) 1 ☐ House, apartment, flat
- 2 ☐ HU in nontransient hotel, motel, etc.
- 3 ☐ HU permanent in transient hotel, motel, etc.
- 4 ☐ HU in rooming house
- 5 ☐ Mobile home or trailer with NO permanent room added
- 6 ☐ Mobile home or trailer WITH one or more permanent rooms added
- 7 ☐ HU not specified above – Specify

OTHER UNIT *(Treat as Type B Noninterview)*
- 8 ☐ Quarters not HU in rooming or boarding house
- 9 ☐ Unit not permanent in transient hotel, motel, etc.
- 10 ☐ Unoccupied tent site or trailer site
- 11 ☐ OTHER unit not specified above – Specify

14. Occupancy status (cc 40c)
- (010) 1 ☐ Occupied – Skip to Section IIIA, page 8
- 2 ☐ Vacant – Skip to Section IIA, page 3
- 3 ☐ URE – Skip to Section IIIA, page 8

NOTES

FORM AHS-2 (4-17-75)

Page 2

Facsimile of the Annual Housing Survey Questionnaire: 1975 —Continued

PGM 2

Section IIA – VACANT UNITS

TRANSCRIBE FROM CONTROL CARD

1a. Number of living quarters (cc 27a)	(022) 1 ☐ Mobile home or trailer (no permanent room attached) – *Skip to 3* 2 ☐ One, detached from any other building } *Ask b* 3 ☐ One, attached to one or more buildings } 4 ☐ 2 } *Skip to c* 5 ☐ 3 or 4 } 6 ☐ 5 to 9 } *Skip to 2a* 7 ☐ 10 to 19 } 8 ☐ 20 to 49 } 9 ☐ 50 or more }
b. Other living quarters on property (cc 27d)	(025) 1 ☐ Yes 2 ☐ No
c. Commercial establishment on property (cc 27e)	(026) 1 ☐ Yes 2 ☐ No
d. Medical or dental office on property (cc 27f)	(027) 3 ☐ Yes 4 ☐ No
2a. Number of stories (floors) (cc 29a)	(031) 1 ☐ 1 to 3 – *Skip to 3* 2 ☐ 4 to 6 3 ☐ 7 to 12 4 ☐ 13 or more
b. Passenger elevator (cc 29b)	(032) 1 ☐ Yes 2 ☐ No
3. Number of rooms (cc 30)	(033) _____ Rooms
4. Working electric wall outlet (wallplug) in all rooms (cc 31)	(034) 1 ☐ Yes 2 ☐ No
5. Concealed wiring (cc 32)	(035) 1 ☐ Yes 2 ☐ No
6a. Source of water (cc 33a)	(036) 1 ☐ A public system or private company – *END TRANSCRIPTION* 2 ☐ An individual well – *Go to b* 3 ☐ Some other source – *Specify* – *END TRANSCRIPTION* _____
b. Type of well (cc 33b)	(037) 1 ☐ Drilled 2 ☐ Dug

END OF TRANSCRIPTION

FORM AHS-2 (4-17-75) Page 3

Section IIB – VACANT UNITS

7a. Is this unit intended for year-round use, for occupancy only on a seasonal basis or for use by migrant workers?	6 ☐ YEAR ROUND – *Ask b* Seasonal (241) 8 ☐ Summers only . . . . . } *Skip to 8* 9 ☐ Winters only . . . . . } 10 ☐ Other seasonal – *Specify in Notes on page 2* . . . . } 7 ☐ Migratory – *Skip to 8*
b. Is this house (apartment) for rent, for sale only, rented not occupied, sold not occupied, held for occasional use, or something else?	(038) 1 ☐ Vacant – for rent Vacant – for sale only 2 ☐ Regular ownership 3 ☐ Condominium ownership 4 ☐ Cooperative ownership 5 ☐ Rented, not occupied 6 ☐ Sold, not occupied 7 ☐ Held for occasional use 8 ☐ Other vacant – *Specify* _____
8. How many months has this house (apartment) been vacant?	(039) 1 ☐ Less than 1 month 2 ☐ 1 month up to 2 months 3 ☐ 2 months up to 6 months 4 ☐ 6 months up to 12 months 5 ☐ 1 year up to 2 years 6 ☐ 2 years or more
9. How many bedrooms are in this house (apartment)?	(058) _____ Bedrooms OR 0 ☐ None – *Skip to 11*
10a. Is it necessary to go through anyone's bedroom to get to a bathroom?	(059) 1 ☐ Yes 2 ☐ No
b. Is it necessary to go through anyone's bedroom to get to any other room?	(060) 1 ☐ Yes 2 ☐ No
11. Does this house (building) have complete kitchen facilities; that is, a kitchen sink with piped water, a refrigerator, and a range or a cookstove?	☐ Yes – **Are these facilities only for the use of the intended occupants?** (063) 1 ☐ Yes – Used for this household only 2 ☐ No – Also used by another household 3 ☐ No
12. Does this house (building) have complete plumbing facilities; that is, hot and cold piped water, a flush toilet and a bathtub or shower?	☐ Yes – **Are these facilities only for the use of the intended occupants?** (072) 1 ☐ Yes – Used for this household only – *Ask 13* 2 ☐ No – Also used by another household – *Skip to 14a* 3 ☐ No – *Skip to 14a*
13. How many complete bathrooms and half bathrooms does this house (apartment) have? A complete bathroom is a room with a flush toilet, bathtub or shower, and a washbasin with piped water. A half bathroom has at least a flush toilet or a bathtub or shower, but does not have all the facilities for a complete bathroom.	*(Mark only one box)* (073) 1 ☐ Complete plumbing facilities but not in one room 2 ☐ 1 complete bathroom 3 ☐ 1 complete bathroom plus a half bath with no flush toilet 4 ☐ 1 complete bathroom plus a half bath with flush toilet 5 ☐ 2 complete bathrooms 6 ☐ More than 2 complete bathrooms

FORM AHS-2 (4-17-75) Page 4

Facsimile of the Annual Housing Survey Questionnaire: 1975 —Continued

Section IIB – VACANT UNITS – Continued

14a. Is this house (building) connected to a public sewer? (078)
1 ☐ Yes – *Skip to 15*
2 ☐ No

b. What means of sewage disposal does it have? (079)
1 ☐ Septic tank or cesspool
2 ☐ Chemical toilet
3 ☐ Privy
4 ☐ Use facilities in another structure
5 ☐ Other – *Specify* _____

15. What type of heating equipment does this house (apartment) have? *(Read answer categories)*
(If more than one, mark MAIN type of heating equipment) (084)
1 ☐ **A central warm-air furnance with ducts in individual rooms, or a heat pump**
2 ☐ **Steam or hot water system**
3 ☐ **Built-in electric units (permanently installed in wall, ceiling, or baseboard)**
4 ☐ **Floor, wall, or pipeless furnace**
5 ☐ **Room heaters WITH flue or vent burning gas, oil, or kerosene**
6 ☐ **Room heaters WITHOUT flue or vent burning gas, oil, or kerosene**
7 ☐ **Fireplaces, stoves, or portable room heaters**
8 ☐ **Unit has no heating equipment**
} *Skip to 17a*

16. How many rooms are there without hot air ducts or registers, radiators, or room heaters?
(Exclude kitchen and bathrooms) (086)
1 ☐ None
2 ☐ 1 room
3 ☐ 2 rooms
4 ☐ 3 rooms or more

17a. Does this house (apartment) have air conditioning? (091)
1 ☐ Yes
2 ☐ No – *Skip to 18*

b. Does it have a central air-conditioning system or individual room units? (092)
1 ☐ Central – *Skip to 18*
2 ☐ Room units

c. How many room units? (093)
1 ☐ 1
2 ☐ 2 or more

18. Is there a basement is this house (building)?
(A basement is an enclosed space in which persons can walk upright under all or part of the building.) (099)
1 ☐ Yes
2 ☐ No

CHECK ITEM A

VACANCY STATUS *(See item 7b)*

FOR SALE ONLY
(See Control Card item 27a)
☐ A condominium – *Skip to 20*
☐ One-unit structure – *Ask 19*
☐ Two-or-more-unit structure, or a mobile home or trailer – *Skip to 21*

FOR RENT
(See Control Card item 27a)
☐ One-unit structure – *Ask 19*
☐ Two-or-more-unit structure, or a mobile home or trailer – *Skip to 22*

☐ **ALL OTHERS** *(See items 7a and 7b)* (Other vacants, units rented or sold, units held for occasional use, seasonal, and similar units) – *Skip to Check Item C, page 7*

Section IIB – VACANT UNITS – Continued

(If rural transcribe from cc item 37b. If urban ask or fill by observation.)
19. Does this place have 10 acres or more? (109)
1 ☐ Yes, 10 acres or more
2 ☐ No, less than 10 acres

CHECK ITEM B

VACANT FOR SALE ONLY
If this is a –
☐ One-unit structure on less than 10 acres and there is no commercial establishment or medical or dental office on the property *(Control Card items 27e and f)* – *Ask 20*
☐ All others – *Skip to 27a*

VACANT FOR RENT
If this is a –
☐ One-unit structure on less than 10 acres – *Skip to 22*
☐ One-unit structure on 10 acres or more – *Skip to 27a*

20. What is the sale price asked for this property? (110)
SHOW FLASHCARD B
1 ☐ Less than $5,000
2 ☐ $ 5,000 – $ 7,499
3 ☐ 7,500 – 9,999
4 ☐ 10,000 – 12,499
5 ☐ 12,500 – 14,999
6 ☐ 15,000 – 17,499
7 ☐ 17,500 – 19,999
8 ☐ 20,000 – 24,999
9 ☐ 25,000 – 29,999
10 ☐ 30,000 – 34,999
11 ☐ 35,000 – 39,999
12 ☐ 40,000 – 49,999
13 ☐ 50,000 – 59,999
14 ☐ 60,000 – 74,999
15 ☐ 75,000 or more

21. Is there a garage or carport on this property which is available for the use of occupants? (043)
1 ☐ Yes
2 ☐ No
} *Skip to 27a*

22. What is the MONTHLY rent?
(If rent is not to be paid by the month, mark the time period covered, compute the monthly rent in the "Notes" space, and enter the monthly rent on the line provided.)
(Include site rent for mobile homes if it is to be paid separately.)
(146) $_____ . 00 Per month
(147) 1 ☐ More frequently than once a month
2 ☐ Less frequently than once a month
3 ☐ Once a month
Notes

23. Is this house (apartment) in a public housing project; that is, is it owned by a local housing authority or other public agency? (151)
1 ☐ Yes
2 ☐ No

24. In addition to rent, does the renter also pay for –

a. Electricity? (153)
1 ☐ Yes
2 ☐ No, included in rent
3 ☐ No, electricity not used

b. Gas? (155)
1 ☐ Yes
2 ☐ No, included in rent
3 ☐ No, gas not used

c. Water? (157)
1 ☐ Yes
2 ☐ No, included in rent or no charge

d. Oil, coal, kerosene, wood, etc.? (159)
1 ☐ Yes
2 ☐ No, included in rent
3 ☐ No, these fuels not used or obtained free

Facsimile of the Annual Housing Survey Questionnaire: 1975 —Continued

Section IIB – VACANT UNITS – Continued

25. In addition to rent, does the renter also pay for garbage and trash collection? (161) 1 ☐ Yes 2 ☐ No

CHECK ITEM C (See Control Card item 27a)
☐ One-unit structure, or a mobile home or trailer – *Skip to 27a*
☐ Two-or-more-unit structure – *Ask 26a*

26a. Does the owner of this building/Do you (if speaking to the owner) live on this property? (172) 1 ☐ Yes – *Skip to 27a* 2 ☐ No 3 ☐ Don't know

b. Is there a resident manager, superintendent or janitor who lives on this property? (173) 1 ☐ Yes 2 ☐ No 3 ☐ Don't know

OBSERVATION
27a. Is the unit boarded-up? (239) 1 ☐ Yes 2 ☐ No

OBSERVATION
b. Are there any buildings (other than this building) that appear to be abandoned and/or are there any buildings with windows broken or boarded-up on this street? (240) 1 ☐ Yes 2 ☐ No

CHECK ITEM D (See Control Card item 27 a)
☐ One-unit structure, or a mobile home or trailer – *End AHS-2 Interview and go to Control Card item 39*
☐ Two-or-more-unit structure – *Ask 28a*

OBSERVATION
28a. Do the public halls in this building have light fixtures? (242) 1 ☐ Yes 2 ☐ No . . . . . 3 ☐ No public halls } *Skip to 29a*

b. Are the light fixtures in working order? (243) 1 ☐ All in working order 2 ☐ Some in working order 3 ☐ None in working order

29a. Are there loose, broken, or missing steps on any common stairways inside this building or attached to this building? (244) 1 ☐ Yes 2 ☐ No 3 ☐ No common stairways – *Skip to 30*

b. Are all stair railings firmly attached? (245) 1 ☐ Yes 2 ☐ No 3 ☐ No stair railings

OBSERVATION – Fill for 2 or more unit structures
30. How many stories (floors) are there from the main entrance of the building to the main entrance of the apartment? (289) 1 ☐ None, on same floor 2 ☐ One (up or down) 3 ☐ Two or more (up or down) } *End AHS-2 Interview and go to Control Card Item 39*

Section IIIA— OCCUPIED UNITS (*Include URE*)

TRANSCRIBE FROM CONTROL CARD

1. Line number of household respondent (cc 10) (011) _____

HOUSEHOLD CHARACTERISTICS (*Include URE's only if entire household is URE*)

2a. Line number (cc 10)	2b. Relationship to household head (cc 11b)	OFFICE USE ONLY	2c. Age (cc 14)	2d. Marital status (For persons 14+) (cc 15) 1 – Married 2 – Widowed 3 – Divorced 4 – Separated 5 – Never married ENTER CODE	2e. Race (cc 16) 1 – White 2 – Negro 3 – Other ENTER CODE	2f. Sex (cc 17) CIRCLE ONE Male	Female
PGM 3 →						1	2
						1	2
						1	2
						1	2
						1	2
						1	2
						1	2
						1	2
						1	2
						1	2
						1	2
						1	2
						1	2
						1	2
						1	2
						1	2
						1	2
						1	2
						1	2

Facsimile of the Annual Housing Survey Questionnaire: 1975 —Continued

PGM 2

Section IIIA – OCCUPIED UNITS *(Include URE)* – Continued

TRANSCRIBE FROM CONTROL CARD

3. Highest grade completed by head (cc 19)

(012)
0 ☐ Never attended school
1 ☐ Kindergarten
2 ☐ First
3 ☐ Second
4 ☐ Third
5 ☐ Fourth
6 ☐ Fifth
7 ☐ Sixth
8 ☐ Seventh
9 ☐ Eighth
10 ☐ Ninth
11 ☐ Tenth
12 ☐ Eleventh
13 ☐ Twelfth

College (Academic years)
14 ☐ C1
15 ☐ C2
16 ☐ C3
17 ☐ C4
18 ☐ C5
19 ☐ C6 or more

4. Ethnic origin (cc 20)

(013)
1 ☐ Mexican-American
2 ☐ Chicano
3 ☐ Mexican
4 ☐ Mexicano
5 ☐ Puerto Rican
6 ☐ Cuban
7 ☐ Central or South American
8 ☐ Other Spanish – *Specify* _____
9 ☐ Other – *Specify* _____

5. When head moved in (cc 21)

After April 1, 1970

(014) Month (01–12) / Year

OR

(014)
1 ☐ 1965 to April 1, 1970
2 ☐ 1960 to 1964
3 ☐ 1950 to 1959
4 ☐ 1949 or earlier
} *Skip to 8*

6. Where head lived on April 1, 1970 (cc 22)

_____ County

_____ State

OR

(015) 0 ☐ Outside the United States – *Skip to 8*

FORM AHS-2 (4-17-78) Page 9

Section IIIA – OCCUPIED UNITS *(Include URE)* – Continued

TRANSCRIBE FROM CONTROL CARD

7. Head lived inside the limits of a city, town, borough or village (cc 23)

(016)
1 ☐ Yes – Name of place _____
2 ☐ No

(017) ☐☐☐☐☐

8. Head in Armed Forces on April 1, 1970 (cc 24)

(018)
1 ☐ Yes
2 ☐ No

9. Tenure (cc 25a)

(019)
1 ☐ Owned or being bought
2 ☐ Owned or being bought as a cooperative
3 ☐ Owned or being bought as a condominium
4 ☐ Rented for cash by you or someone else
} *Skip to 11a*
5 ☐ Occupied without payment of cash rent

10a. Why no cash rent (cc 26a)

(020)
1 ☐ Provided by job
2 ☐ Provided by friend or relative
3 ☐ Other . . . . . .
} *Skip to 11a*

b. Type of job (cc 26b)

Farm related

(021)
1 ☐ Tenant farmer (rent in crops and/or livestock)
2 ☐ Farm manager
3 ☐ Farm laborer or farm foreman
4 ☐ Other – *Specify* _____
5 ☐ Nonfarm related

FORM AHS-2 (4-17-78) Page 10

Facsimile of the Annual Housing Survey Questionnaire: 1975 —Continued

Section IIIA – OCCUPIED UNITS *(Include URE)* – Continued

TRANSCRIBE FROM CONTROL CARD

11a. Number of living quarters (cc 27a)	(022) 1 ☐ Mobile home or trailer (no permanent room attached) 2 ☐ One, detached from any other building } *Skip to 11d* 3 ☐ One, attached to one or more buildings } 4 ☐ 2 . . . . . } *Skip to 11e* 5 ☐ 3 or 4 . . . . . } 6 ☐ 5 to 9 7 ☐ 10 to 19 8 ☐ 20 to 49 9 ☐ 50 or more } *Skip to 13a*
b. Anchored mobile home (cc 27b)	(023) 1 ☐ Yes 2 ☐ No 3 ☐ Don't know
c. In group of 6 or more mobile homes (cc 27c)	(024) 1 ☐ Yes 2 ☐ No } *Skip to 12a*
d. Other living quarters on property (cc 27d)	(025) 1 ☐ Yes 2 ☐ No
e. Commercial establishment on property (cc 27e)	(026) 1 ☐ Yes 2 ☐ No
f. Medical or dental office on property (cc 27f)	(027) 1 ☐ Yes 2 ☐ No } *Skip to 13a*
12a. Year mobile home (trailer) acquired (cc 28a)	(028) 19 _____
b. Mobile home (trailer) new when acquired (cc 28b)	(029) 1 ☐ Yes 2 ☐ No
c. Purchase price (cc 28c)	(030) $ _____ . [00] Purchase price } *Skip to 14* 0 ☐ Not purchased
13a. Number of stories (floors) (cc 29a)	(031) 1 ☐ 1 to 3 – *Skip to 14* 2 ☐ 4 to 6 3 ☐ 7 to 12 4 ☐ 13 or more
b. Passenger elevator (cc 29b)	(032) 1 ☐ Yes 2 ☐ No
14. Number of rooms (cc 30)	(033) _____ Rooms
15. Working electric wall outlet (wall plug) in each room (cc 31)	(034) 1 ☐ Yes 2 ☐ No
16. Concealed wiring (cc 32)	(035) 1 ☐ Yes 2 ☐ No

FORM AHS-2 (4-17-75) Page 11

Section IIIA – OCCUPIED UNITS *(Include URE)* – Continued

TRANSCRIBE FROM CONTROL CARD

17a. Source of water (cc 33a)	(036) 1 ☐ A public system or private company – *Skip to 18a* 2 ☐ An individual well – *Fill 17b* 3 ☐ Some other source – *Specify – Skip to 18a*
b. Type of well (cc 33b)	(037) 1 ☐ Drilled 2 ☐ Dug
☐ Two-or-more unit structure – *Skip to 19* **18a. Storm windows** (cc 34a)	(040) 1 ☐ Yes, all windows 2 ☐ Yes, some windows 3 ☐ No
b. Storm doors (cc 34b)	(041) 1 ☐ Yes, all doors 2 ☐ Yes, some doors 3 ☐ No
c. Attic or roof insulation (cc 34c)	(042) 1 ☐ Yes 2 ☐ No 3 ☐ Don't know
☐ Rented for cash or occupied without payment of cash rent – *Skip to 20* **19. Garage or carport available** (cc 35)	(043) 1 ☐ Yes 2 ☐ No
20. Cooking fuel (cc 36)	(044) Gas → 1 ☐ From underground pipes serving the neighborhood 2 ☐ Bottled, tank, or LP 3 ☐ Electricity 4 ☐ Fuel oil, kerosene, etc. 5 ☐ Coal or coke 6 ☐ Wood 7 ☐ Other fuel 8 ☐ No fuel used
21. Use of telephone (cc 38a)	(045) 1 ☐ Yes 2 ☐ No
CHECK ITEM A	*(See item 7, page 1)* ☐ Regular interview – *Go to Section IIIB, page 13* ☐ URE interview – ***END TRANSCRIPTION***

NOTES

FORM AHS-2 (4-17-75) Page 12

Facsimile of the Annual Housing Survey Questionnaire: 1975 —Continued

Section IIIB – OCCUPIED UNITS

TRANSCRIBE FROM Section V, Page 37

82a. Head had a job last week (046)
1 ☐ Yes
2 ☐ No – *END TRANSCRIPTION*

b. Head's principal means of transportation to work (047)
Car, truck or carpool
1 ☐ Drives alone . . . . . .
2 ☐ Shares driving (carpool)
3 ☐ Drives others . . . . . .
4 ☐ Rides with someone else
} *Skip to 82d*
5 ☐ Walks only . . . . . .
6 ☐ Works at home – *END TRANSCRIPTION*
7 ☐ Railroad
8 ☐ Subway or elevated
9 ☐ Bus or streetcar
10 ☐ Taxicab
11 ☐ Bicycle or motorcycle
12 ☐ Other means – Specify_____

c. Car used in journey to work (048)
1 ☐ Yes
2 ☐ No

d. Time from home to work (049)
1 ☐ Under 15 minutes
2 ☐ 15 to 29 minutes
3 ☐ 30 to 44 minutes
4 ☐ 45 to 59 minutes
5 ☐ 1 hour to 1 hour 29 minutes
6 ☐ 1 hour and 30 minutes or more
7 ☐ No fixed place of work

e. One-way distance from home to work (050)
1 ☐ Less than 1 mile
2 ☐ 1 to 4 miles
3 ☐ 5 to 9 miles
4 ☐ 10 to 19 miles
5 ☐ 20 to 29 miles
6 ☐ 30 to 39 miles
7 ☐ 40 to 49 miles
8 ☐ 50 miles or more

f. Reason for living 5 or more miles from work
(1) If only one "Yes" marked in item 10b or c on page 39, transcribe that reason number.
(2) If two or more "Yes" boxes marked in item 10b or c, transcribe reason number from item 11 on page 39.
(3) If no "Yes" answers in item 10b or c, mark box 20.

(051) _____ Reason number
20 ☐ No particular reason
} *END TRANSCRIPTION*

FORM AHS-2 (4-17-75) Page 13

Section IIIC – OCCUPIED UNITS *(Include URE)*

CHECK ITEM A
Mark all 3 parts (See cc 21)
(1) Household head lived here last 90 days . . . . . (055) 1 ☐ Yes 2 ☐ No
(2) Household head lived here last winter . . . . . (056) 1 ☐ Yes 2 ☐ No
(3) Household head moved here during the last 12 months . . . . . (057) 1 ☐ Yes 2 ☐ No

35. How many bedrooms do you have in your house (apartment)? Count rooms used mainly for sleeping even if used for other purposes. (058)
_____ Bedrooms
OR
0 ☐ None – *Skip to 38*

36a. Is it necessary to go through anyone's bedroom to get to a bathroom? (059)
1 ☐ Yes
2 ☐ No

b. Is it necessary to go through anyone's bedroom to get to any other room? (060)
1 ☐ Yes
2 ☐ No

CHECK ITEM B
(See cc 11c) Do not count persons with usual residence elsewhere unless entire household is URE.
☐ Household has 1 or 2 persons – *Skip to 38*
☐ Household has 3 or more persons – *Ask 37a*

37a. Are any bedrooms used for sleeping by 3 or more persons?
☐ Yes – **How many bedrooms are used for sleeping by 3 or more persons?** (061)
1 ☐ 1 bedroom
2 ☐ 2 or more bedrooms
3 ☐ No – *Skip to 38*

b. Are any of the persons who use this bedroom (these bedrooms) 13 years of age or older? (062)
1 ☐ Yes
2 ☐ No

38. Do you have complete kitchen facilities in this house (building); that is, a kitchen sink with piped water, a refrigerator and a range or a cookstove? (063)
1 ☐ Yes – For this household only
2 ☐ Yes – Also used by another household
3 ☐ No – *Skip to 40*

39a. Are the kitchen sink, refrigerator, and range or cookstove all in usable condition? (064)
1 ☐ Yes – *Skip to Check Item C*
2 ☐ No

b. Which of the items are not in usable condition? *(Mark all that apply)* (065)
1 ☐ Kitchen sink
2 ☐ Refrigerator
3 ☐ Range or cookstove
} *Skip to Check Item C*

40. Do you have piped water –
a. In this building? (066)
1 ☐ Yes – *Skip to Check Item C*
2 ☐ No

b. Available within 1/4 mile? (067)
1 ☐ Yes
2 ☐ No
} *Skip to 45b*

FORM AHS-2 (4-17-75) Page 14

Facsimile of the Annual Housing Survey Questionnaire: 1975 —Continued

Section IIIC— OCCUPIED UNITS *(Include URE)* — Continued

CHECK ITEM C — Household head lived here last 90 days *(See Check Item A(1), page 14)*
- ☐ Yes — *Ask 41a*
- ☐ No — *Skip to 42*

41a. At any time in the last 90 days were you **COMPLETELY** without running water?
(068) 1 ☐ Yes
2 ☐ No — *Skip to 42*

b. Were you completely without running water for 6 consecutive hours or more?
(069) 1 ☐ Yes
2 ☐ No . . . . . .
3 ☐ Don't know
} *Skip to 42*

c. How many times?
(070) 1 ☐ 1
2 ☐ 2
3 ☐ 3 or more

d. What was the (most common) reason you were completely without water for 6 consecutive hours or more — was it because of problems inside the building or problems outside the building?
(071) 1 ☐ Inside — *Specify problem*
2 ☐ Outside — *Specify problem*

42. Do you have complete plumbing facilities in this house (building); that is, hot and cold piped water, a flush toilet and a bathtub or shower?
(072) 1 ☐ Yes — For this household only
2 ☐ Yes — Also used by another household
3 ☐ No . . . . . .
} *Skip to 45a*

43. How many complete bathrooms and half bathrooms do you have?
A complete bathroom is a room with a flush toilet, bathtub or shower, and a washbasin with piped water. A half bathroom has at least a flush toilet or a bathtub or shower, but does not have all the facilities for a complete bathroom.
(Mark only one box)
(073) 1 ☐ Complete plumbing facilities but not in one room
2 ☐ 1 complete bathroom
3 ☐ 1 complete bathroom plus a half bath with no flush toilet
4 ☐ 1 complete bathroom plus a half bath with flush toilet
5 ☐ 2 complete bathrooms
6 ☐ More than 2 complete bathrooms
} *Skip to 45a*

CHECK ITEM D — Household head lived here last 90 days *(See Check Item A(1), page 14)*
- ☐ Yes — *Ask 44a*
- ☐ No — *Skip to 45a*

44a. At any time in the last 90 days was there a breakdown in your flush toilet; that is, was it completely unusable?
(074) 1 ☐ Yes
2 ☐ No — *Skip to 45a*

b. Did any of these breakdowns last 6 consecutive hours or more?
(075) 1 ☐ Yes
2 ☐ No — *Skip to 45a*

c. How many of these breakdowns were there?
(076) 1 ☐ 1
2 ☐ 2
3 ☐ 3
4 ☐ 4 or more

d. What was the (most common) reason you were completely without the use of your flush toilet for 6 consecutive hours or more — was it because of problems inside the building or problems outside the building?
(077) 1 ☐ Inside — *Specify problem*
2 ☐ Outside — *Specify problem*

Section IIIC — OCCUPIED UNITS *(Include URE)* — Continued

45a. Is this house (building) connected to a public sewer?
(078) 1 ☐ Yes — *Skip to Check Item E*
2 ☐ No

b. What means of sewage disposal do you use?
(079) 1 ☐ Septic tank or cesspool
2 ☐ Chemical toilet . . . . . .
3 ☐ Privy . . . . . .
4 ☐ Use facilities in another structure . . .
5 ☐ Other — *Describe*
} *Skip to 47*

CHECK ITEM E — Household head lived here last 90 days *(See Check Item A(1), page 14)*
- ☐ Yes — *Ask 46a*
- ☐ No — *Skip to 47*

46a. At any time in the last 90 days was there a breakdown in your public sewer (septic tank or cesspool); that is, was it completely unusable?
(080) 1 ☐ Yes
2 ☐ No — *Skip to 47*

b. Did any of these breakdowns last 6 consecutive hours or more?
(081) 1 ☐ Yes
2 ☐ No . . . . . .
3 ☐ Don't know
} *Skip to 47*

c. How many of these breakdowns were there?
(082) 1 ☐ 1
2 ☐ 2
3 ☐ 3 or more

47. How is your house (apartment) heated — by gas, oil, electricity, or with some other fuel?
(083)
Gas →
1 ☐ From underground pipes serving the neighborhood
2 ☐ Bottled, tank, or LP
3 ☐ Fuel oil, kerosene, etc.
4 ☐ Electricity
5 ☐ Coal or coke
6 ☐ Wood
7 ☐ Other fuel
8 ☐ No fuel used

48. What type of heating equipment does your house (apartment) have? *(Read answer categories)* *(Mark heating equipment used most)*
(084) 1 ☐ A central warm-air furnace with ducts in individual rooms, or a heat pump
2 ☐ Steam or hot water system
3 ☐ Built-in electric units (permanently installed in wall, ceiling, or baseboard)
4 ☐ Floor, wall, or pipeless furnace
5 ☐ Room heaters WITH flue or vent burning gas, oil, or kerosene
6 ☐ Room heaters WITHOUT flue or vent burning gas, oil, or kerosene
7 ☐ Fireplaces, stoves, or portable room heaters
} *Skip to Check Item G*
8 ☐ Unit has no heating equipment — *Skip to 53a*

Facsimile of the Annual Housing Survey Questionnaire: 1975—Continued

Section IIIC – OCCUPIED UNITS *(Include URE)* – Continued

CHECK ITEM F — Household head lived here LAST WINTER *(See Check Item A(2), page 14)*
☐ Yes – Ask 49
☐ No – Skip to 50

49. During the winter of . . . (year), when your regular heating system was working, did you, at any time, have to use additional sources of heat because your regular system did not provide enough heat? Do not include additional sources of heat used solely because of the current energy shortage. *(Additional sources of heat may be the kitchen stove, a fireplace, or a portable heater.)*	(085) 1 ☐ Yes 2 ☐ No
50. How many rooms do you have without hot air ducts or registers, radiators, or room heaters? *(Exclude kitchen and bathrooms)*	(086) 1 ☐ None 2 ☐ 1 room 3 ☐ 2 rooms 4 ☐ 3 or more rooms

CHECK ITEM G — Household head lived here LAST WINTER *(See Check Item A(2), page 14)*
☐ Yes – Ask 51a
☐ No – Skip to 53a

51a. At any time during the winter of . . . (year), was there a breakdown in your heating equipment; that is, was it completely unusable for 6 consecutive hours or more?	(087) 1 ☐ Yes 2 ☐ No – Skip to 52a
b. How many times did that happen?	(088) 1 ☐ 1 2 ☐ 2 3 ☐ 3 4 ☐ 4 or more
52a. During the winter of . . . (year), did you completely close certain rooms for a week or longer because you couldn't get them warm? Do not include rooms closed solely for the purpose of saving fuel due to the current energy shortage. *(Include kitchens and bathrooms)*	(089) 1 ☐ Yes 2 ☐ No – Skip to 53a
b. Which rooms? *(Mark all that apply)*	(090) 1 ☐ Living room 2 ☐ Dining room 3 ☐ One or more bedrooms 4 ☐ Other – Specify ↓
53a. Do you have air conditioning?	(091) 1 ☐ Yes 2 ☐ No – Skip to Check Item H
b. Do you have a central air-conditioning system or individual room units?	(092) 1 ☐ Central – Skip to Check Item H 2 ☐ Room units
c. How many room units do you have?	(093) 1 ☐ 1 2 ☐ 2 or more

Section IIIC – OCCUPIED UNITS *(Include URE)* – Continued

CHECK ITEM H — Household head lived here last 90 days *(See Check Item A(1), page 14)*
☐ Yes – Ask 54a
☐ No – Skip to 55a

54a. Have any electric fuses or breaker switches blown in your house (apartment) in the last 90 days?	(094) 1 ☐ Yes 2 ☐ No . . . . . } Skip to 55a 3 ☐ Don't know
b. How many times did this happen?	(095) 1 ☐ 1 2 ☐ 2 3 ☐ 3 or more
55a. Does your house (apartment) have garbage collection service (either public or private)?	(096) 1 ☐ Yes 2 ☐ No . . . . . } Skip to 55c 3 ☐ Don't know
b. How often is the garbage collected?	(097) 1 ☐ Less than once a week 2 ☐ Once a week . . . . . } Skip to 56a 3 ☐ Twice a week . . . . . } 4 ☐ Three or more times a week } 5 ☐ Don't know . . . . . }
c. How do you dispose of your garbage *(If more than one method used, mark the one used most.)*	(098) 1 ☐ Incinerator 2 ☐ Trash chute or compactor 3 ☐ Garbage disposal 4 ☐ Carry out to be picked up 5 ☐ Other – Specify ↓
56a. Is there a basement in this house (building)? *(A basement is an enclosed space in which persons can walk upright under all or part of the building.)*	(099) 1 ☐ Yes 2 ☐ No – Skip to 57
b. Does the basement show any signs of water having leaked in from the outside?	(100) 1 ☐ Yes 2 ☐ No 3 ☐ Don't know
57. Does the roof of this house (building) leak?	(101) 1 ☐ Yes 2 ☐ No 3 ☐ Don't know
58a. Does this house (apartment) have open cracks or holes in the interior walls or ceiling? *(Do not include hairline cracks)*	(102) 1 ☐ Yes 2 ☐ No
b. Does this house (apartment) have holes in the floors?	(103) 1 ☐ Yes 2 ☐ No
59a. Is there any area of broken plaster on the ceiling or inside walls which is larger than this piece of paper? *(SHOW CLOSED QUESTIONNAIRE)*	(104) 1 ☐ Yes 2 ☐ No
b. Is there any area of peeling paint on the ceiling or inside walls which is larger than this piece of paper? *(SHOW CLOSED QUESTIONNAIRE)*	(105) 1 ☐ Yes 2 ☐ No

Facsimile of the Annual Housing Survey Questionnaire: 1975 —Continued

Section IIIC – OCCUPIED UNITS *(Include URE)* – Continued

CHECK ITEM I
- ☐ If "Yes" was marked to any of the six previous questions 56b, 57, 58a, 58b, 59a, and/or 59b – *Ask 60*
- ☐ "No" marked in all of the above items – *Skip to Check Item J*

60. Is. . .*(Specify the condition(s) mentioned in any of the six previous questions)* so objectionable that you would like to move from this house? (106) 1 ☐ Yes 2 ☐ No

CHECK ITEM J
Household head lived here last 90 days *(See Check Item A(1), page 14)*
- ☐ Yes – *Ask 61a*
- ☐ No – *Skip to Check Item K*

61a. At any time in the last 90 days have you seen any mice or rats, or signs of mice or rats in this house (building)? (107) 1 ☐ Yes 2 ☐ No – *Skip to Check Item K*

b. Is this house (building) serviced by an exterminator regularly, only when needed, irregularly, or not at all?
(Include only exterminator service for mice or rats) (108) 1 ☐ Regularly 2 ☐ Only when needed 3 ☐ Irregularly 4 ☐ Not at all

CHECK ITEM K
TENURE (cc item 25a)
- ☐ **OWNED AS A COOPERATIVE** – *Skip to 80*
- ☐ **OWNED AS A CONDOMINIUM** – *Skip to 63*

OWNED OR BEING BOUGHT
(See cc item 27a)
- ☐ One-unit structure, or a mobile home or trailer – *Ask 62*
- ☐ Two-or-more-unit structure – *Skip to 80*

RENTED FOR CASH
(See cc item 27a)
- ☐ One-unit structure – *Ask 62*
- ☐ Two-or-more-unit structure, or a mobile home or trailer – *Skip to 71*

☐ **OCCUPIED WITHOUT PAYMENT OF CASH RENT** – *Ask 62*

(If rural transcribe from cc item 37b. If urban ask or fill by observation.)
62. Does this place have 10 acres or more? (109) 1 ☐ Yes 2 ☐ No

CHECK ITEM L
(See Check Item K)

OWNED OR BEING BOUGHT
If this is a –
- ☐ One-unit structure on less than 10 acres and there is no commercial establishment or medical or dental office on the property ("No" in Control Card items 27e and f) – *Ask 63*
- ☐ Mobile home or trailer on less than 10 acres – *Skip to 64a*
- ☐ All others – *Skip to 80*

RENTED FOR CASH
If this is a –
- ☐ One-unit structure on less than 10 acres – *Skip to 71*
- ☐ One-unit structure on 10 acres or more – *Skip to 80*

OCCUPIED WITHOUT PAYMENT OF CASH RENT
If this is a –
- ☐ One-unit structure on less than 10 acres – *Skip to Check Item N, page 23*
- ☐ One-unit structure on 10 acres or more – *Skip to 80*
- ☐ Two-or-more-unit structure, or a mobile home or trailer – *Skip to Check Item N, page 23*

Section IIIC – OCCUPIED UNITS *(Include URE)* – Continued

63. How much do you think this property, that is, house and lot, would sell for on today's market?
SHOW FLASHCARD B
(110)
- 1 ☐ Less than $5,000
- 2 ☐ $ 5,000 – $ 7,499
- 3 ☐ 7,500 – 9,999
- 4 ☐ 10,000 – 12,499
- 5 ☐ 12,500 – 14,999
- 6 ☐ 15,000 – 17,499
- 7 ☐ 17,500 – 19,999
- 8 ☐ 20,000 – 24,999
- 9 ☐ 25,000 – 29,999
- 10 ☐ 30,000 – 34,999
- 11 ☐ 35,000 – 39,999
- 12 ☐ 40,000 – 49,999
- 13 ☐ 50,000 – 59,999
- 14 ☐ 60,000 – 74,999
- 15 ☐ 75,000 or more

CHECK ITEM M
(See Control Card item 25a)
- ☐ **OWNED AS A CONDOMINIUM** – *Skip to 80*
- ☐ All others – *Skip to 65*

64a. Do you own the mobile home (or trailer) SITE or is it rented? (111) 1 ☐ Owned – *Skip to c* 2 ☐ Rented – *Ask b*

b. What is the MONTHLY rent for the site?
0 ☐ Occupied without payment of cash rent
(112) $ _____ . 00

c. Do you have an installment loan or contract on this mobile home (or trailer) or do you own it free and clear? (113) 1 ☐ Installment loan or contract – *Skip to 66a* 2 ☐ Owned free and clear – *Skip to 67a*

65. Do you have a mortgage, deed of trust, or land contract on this property, or do you own it free and clear? (114) 1 ☐ Mortgage, deed of trust, or land contract 2 ☐ Owned free and clear – *Skip to 67a*

66a. In regard to the mortgage (loan), what are the required payments to the lender? If more than one mortgage (loan) on this property (mobile home or trailer), give sum of payments.
(If there are separate loans on the mobile home and its site, combine amounts.)
(115) $ _____ . 00
PER
(116) 1 ☐ Month 2 ☐ Year ☐ Other – *Specify* _____

b. In regard to the mortgage (loan), do the required payments include –
(1) Real estate taxes on this property? (117) 1 ☐ Yes 2 ☐ No
(2) Fire and hazard insurance? (118) 1 ☐ Yes 2 ☐ No

c. (1) What kind of mortgage do you have?
SHOW FLASHCARD C
(119) 1 ☐ Federal Housing Administration 2 ☐ Veterans Administration 3 ☐ Farmers Home Administration ☐ None of the above } *Skip to 68*

(2) Is your mortgage privately insured? Do not count borrowers life insurance.
(Private mortgage insurance insures the lender if the borrower fails to keep up his mortgage payments.)
(119) 4 ☐ Yes 5 ☐ No 6 ☐ Don't know } *Skip to 68*

Facsimile of the Annual Housing Survey Questionnaire: 1975 —Continued

Section IIIC – OCCUPIED UNITS *(Include URE)* – Continued

67a. Did you place or assume a mortgage (loan) when you acquired this property (mobile home)?	(120) 1 ☐ Yes – *Skip to 68* 2 ☐ No
b. How did you acquire this property (mobile home)?	(121) 1 ☐ Inheritance or gift 2 ☐ Paid all cash 3 ☐ Other manner – *Specify* _____
68. Do you pay for –	
a. (1) Electricity?	(122) 1 ☐ Yes 2 ☐ No, electricity not used – *Skip to b(1)*
(2) What is the average MONTHLY cost?	(123) $ _____ . 00
b. (1) Gas?	(124) 1 ☐ Yes 2 ☐ No, gas not used – *Skip to c(1)*
(2) What is the average MONTHLY cost?	(125) $ _____ . 00
c. (1) Oil, coal, kerosene, wood, etc.?	(126) 1 ☐ Yes 2 ☐ No, these fuels not used or obtained free – *Skip to d(1)*
(2) What is the YEARLY cost?	(127) $ _____ . 00
d. (1) Fire and hazard insurance? *(Also include if part of mortgage payments.)*	(128) 1 ☐ Yes 2 ☐ No – *Skip to e(1)*
(2) What is the YEARLY cost?	(129) $ _____ . 00
e. (1) Real estate taxes? *(Also include if part of mortgage payments.)*	(130) 1 ☐ Yes 2 ☐ No – *Skip to f(1)*
(2) What is the YEARLY cost? *(Do not include taxes in arrears from previous years.)*	(131) $ _____ . 00
f. (1) Water and sewage disposal, separately from real estate taxes?	(132) 1 ☐ Yes 2 ☐ No or payment included in real estate taxes – *Skip to g(1)*
(2) What is the YEARLY cost?	(133) $ _____ . 00
g. (1) Garbage and trash collection, separately from real estate taxes?	(134) 1 ☐ Yes 2 ☐ No or payment included in real estate taxes – *Skip to 69a*
(2) What is the YEARLY cost?	(135) $ _____ . 00

Section IIIC – OCCUPIED UNITS *(Include URE)* – Continued

69a. During the past 12 months – (1) Were any additions made to your property such as a room, basement, porch, or garage?	(136) 1 ☐ Yes 2 ☐ No – *Skip to b(1)*
(2) Did any job cost $100 or more?	(137) 1 ☐ Yes 2 ☐ No
b. (1) Have any alterations been made to your property such as remodeling the kitchen or a bathroom, installing walks, driveways, fences, storm windows or doors, or planting trees or shrubbery?	(138) 1 ☐ Yes 2 ☐ No – *Skip to c(1)*
(2) Did any job cost $100 or more?	(139) 1 ☐ Yes 2 ☐ No
c. (1) Have you had any replacement jobs on your property such as resurfacing the roof or outer walls, replacing gutters or downspouts, or replacing or installing fixed heating, electrical, or plumbing equipment? (Do not include appliances such as clothes washers, refrigerators, window air conditioners, etc.)	(140) 1 ☐ Yes 2 ☐ No – *Skip to d(1)*
(2) Did any job cost $100 or more?	(141) 1 ☐ Yes 2 ☐ No
d. (1) Have you made any repairs on your property such as painting or papering a room, or patching a driveway or broken fence?	(142) 1 ☐ Yes 2 ☐ No – *Skip to 70a*
(2) Did any job cost $100 or more?	(143) 1 ☐ Yes 2 ☐ No
70a. In the next 12 months, do you plan to make any additions, alterations, replacements, or repairs of the type I just asked you about?	(144) 1 ☐ Yes 2 ☐ No . . . . . 3 ☐ Don't know } *Skip to 80*
b. Do you expect any job to cost $100 or more?	(145) 1 ☐ Yes . . . . 2 ☐ No . . . . . 3 ☐ Don't know } *Skip to 80*
71. What is the MONTHLY rent? *(If rent is not paid by the month, mark the time period covered, compute MONTHLY rent in "Notes" space, and enter monthly rent on the line provided.)* *(Do not include site rent for mobile homes if it is paid separately.)*	(146) $ _____ . 00 Per month (147) 1 ☐ More frequently than once a month 2 ☐ Less frequently than once a month 3 ☐ Once a month Notes

Facsimile of the Annual Housing Survey Questionnaire: 1975 —Continued

Section IIIC – OCCUPIED UNITS (*Include URE*) – Continued

CHECK ITEM N (See Control Card item 27a)
- ☐ Mobile home or trailer – *Ask 72a*
- ☐ All others – *Skip to 73*

72a. Do you own the mobile home site or is it rented?	(148) 1 ☐ Owned – *Skip to 75* 2 ☐ Rented
b. What is the MONTHLY rent for the site?	(149) $_____ . 00 0 ☐ Occupied without payment of cash rent – *Skip to 75*
c. Is the site rent included with the rent for the mobile home?	(150) 1 ☐ Yes 2 ☐ No } *Skip to 75*
73. Is this house (apartment) in a public housing project; that is, is it owned by a local housing authority or other public agency?	(151) 1 ☐ Yes – *Skip to 75* 2 ☐ No
74. Are you paying a lower rent because the Federal, State, or local Government is paying part of the cost?	(152) 1 ☐ Yes 2 ☐ No
75. (In addition to your rent) do you pay for –	
a. (1) Electricity?	(153) 1 ☐ Yes 2 ☐ No, included in rent or supplied free 3 ☐ No, electricity not used } *Skip to b(1)*
(2) What is the average MONTHLY cost?	(154) $_____ . 00
b. (1) Gas?	(155) 1 ☐ Yes 2 ☐ No, included in rent or supplied free 3 ☐ No, gas not used } *Skip to c(1)*
(2) What is the average MONTHLY cost?	(156) $_____ . 00
c. (1) Water?	(157) 1 ☐ Yes 2 ☐ No, included in rent or no charge – *Skip to d(1)*
(2) What is the YEARLY cost?	(158) $_____ . 00
d. (1) Oil, coal, kerosene, wood, etc.?	(159) 1 ☐ Yes 2 ☐ No, included in rent 3 ☐ No, these fuels not used or obtained free } *Skip to 76a*
(2) What is the YEARLY cost?	(160) $_____ . 00

FORM AHS-2 (4-17-78)

Section IIIC – OCCUPIED UNITS (*Include URE*) – Continued

76a. (In addition to your rent) do you pay for garbage and trash collection?	(161) 1 ☐ Yes 2 ☐ No – *Skip to Check Item O*
b. What is the YEARLY cost?	(162) $_____ . 00

CHECK ITEM O (See Check Item K, page 19)
- ☐ Rented for cash – *Ask 77a*
- ☐ Occupied without payment of cash rent – *Skip to Check Item P*

77a. Do you rent this apartment (house) furnished or unfurnished?	(163) 1 ☐ Furnished 2 ☐ Unfurnished – *Skip to 77c*
b. Is the cost of this furniture included in the rent, or do you pay for it separately?	(164) 1 ☐ Included in rent – *Skip to 78a* 2 ☐ Separately – *Skip to 77d*
c. Do you rent furniture from some other source?	(165) 1 ☐ Yes 2 ☐ No – *Skip to 78a*
d. What is the MONTHLY cost?	(166) $_____ . 00
78a. Are parking facilities available in connection with this building?	(167) 1 ☐ Yes 2 ☐ No – *Skip to 78e*
b. Do you rent such a space?	(168) 1 ☐ Yes 2 ☐ No – *Skip to 78e*
c. What is the MONTHLY cost for this parking space?	(169) $_____ . 00
d. Is the cost of the parking space included in the $ . . . (rent entered in 71), or do you pay for it separately?	(170) 1 ☐ Included in rent 2 ☐ Separately . . . } *Skip to Check Item P.*
e. Do you rent a parking space in the neighborhood other than that connected with the building?	(171) 1 ☐ Yes 2 ☐ No

CHECK ITEM P (See Control Card item 27a)
- ☐ One-unit structure, or a mobile home or trailer – *Skip to 80*
- ☐ Two-or-more-unit structure – *Ask 79a*

79a. Does the owner of this building live on this property?	(172) 1 ☐ Yes – *Skip to 80* 2 ☐ No 3 ☐ Don't know
b. Is there a resident manager, superintendent, or janitor who lives on this property?	(173) 1 ☐ Yes 2 ☐ No 3 ☐ Don't know
80. Do you or any member of your household own a second home or other living quarters which you occupy sometime during the year?	(174) 1 ☐ Yes 2 ☐ No

FORM AHS-2 (4-17-78)

Facsimile of the Annual Housing Survey Questionnaire: 1975 —Continued

Section IIIC – OCCUPIED UNITS *(Include URE)* – Continued

81a. How many cars or passenger automobiles are owned or regularly used by members of your household?
(Count company cars kept at home, do NOT count trucks.)

(175)
1 ☐ None
2 ☐ 1
3 ☐ 2
4 ☐ 3
5 ☐ 4 or more

b. How many trucks of one-ton capacity or less are owned or regularly used by members of your household?
(Count company trucks kept at home.)

(176)
1 ☐ None . . .
2 ☐ 1 . . . . .
3 ☐ 2 or more

Skip to Check Item Q, page 26

82. *Transcription items*

NOTES

Section IIIC – OCCUPIED UNITS *(Include URE)* – Continued

CHECK ITEM Q

☐ URE household *(See item 7, page 1) – Skip to 105, page 31*
(See Check Item A(3), page 14)
☐ Head moved here during the last 12 months – *Ask 83*
☐ Head has lived here 12 months or longer – *Skip to 102a, page 30*

83. What was the address of . . .'s (head) previous residence?

Address *(Number and street)*

City or town

County | State | ZIP code

OR

(177) 1 ☐ Outside the United States – *Skip to 102a, page 30*

84. What is the main reason . . . (head) moved from his previous residence?
(Write all reasons mentioned below, and then mark the main reason.)

(178)
EMPLOYMENT
1 ☐ Job transfer
2 ☐ Entered or left U.S. Armed Forces
3 ☐ Retirement
4 ☐ New job or looking for work
5 ☐ Commuting reasons
6 ☐ To attend school
7 ☐ Other

(178)
FAMILY
8 ☐ Needed larger house or apartment
9 ☐ Widowed
10 ☐ Separated
11 ☐ Divorced
12 ☐ Moved to be closer to relatives
13 ☐ Newly married
14 ☐ Family increased
15 ☐ Family decreased
16 ☐ Wanted to establish own household
17 ☐ Other

(178)
OTHER
18 ☐ Neighborhood overcrowded
19 ☐ Change in racial or ethnic composition of neighborhood
20 ☐ Wanted better neighborhood
21 ☐ Wanted to own residence
22 ☐ Lower rent or less expensive house
23 ☐ Wanted better house
24 ☐ Displaced by urban renewal, highway construction, or other public activity
25 ☐ Displaced by private action
26 ☐ Schools
27 ☐ Wanted to rent residence
28 ☐ Wanted residence with more conveniences
29 ☐ Natural disaster
30 ☐ Wanted change of climate
31 ☐ Other

Facsimile of the Annual Housing Survey Questionnaire: 1975 —Continued

Section IIIC – OCCUPIED UNITS *(Include URE)* – Continued

85a. Was . . . (head) the head of the household in his previous residence at the time he moved?

(179) 1 ☐ Yes
- ☐ Respondent is the head – *Skip to INTERVIEWER INSTRUCTION*
- ☐ Respondent is not the head – *Ask 85b*

2 ☐ No – *Skip to 102a, page 30*

b. Were you also a member of . . .'s (head) household in the previous residence?

(180) 1 ☐ Yes
2 ☐ No

INTERVIEWER INSTRUCTION ➡ If the respondent is the head, or "Yes" was marked in 85b – *Ask questions 86–101 in terms of "your" previous residence.* If "No" was marked in 85b – *Ask questions 86–101 in terms of "head's" previous residence.*

86. How many rooms were in . . .'s (your) (head) previous residence? Do not count bathrooms, porches, balconies, halls, foyers, or half-rooms.

(181) _____ Number

87. How many bedrooms were in . . .'s (your) (head) previous residence? Count rooms used mainly for sleeping, even if used for other purposes.

(182) _____ Number
0 ☐ None

88. How many persons were . . .'s (your) (head) previous residence at the time . . . (you) (head) moved?

(183) _____ Number

89. Did . . . (you) (head) have complete plumbing facilities in . . .'s (your) (head) previous residence (building); that is, hot and cold piped water, a flush toilet, and a bathtub or shower?

☐ Yes – **Were these facilities used by . . .'s (your) (head) household only?**

(184)
1 ☐ Yes – Used for that household only
2 ☐ No – Also used by another household

3 ☐ No

90. How many living quarters, both occupied and vacant, were in the building where . . .'s (your) (head) previous residence was located?

(185)
1 ☐ Mobile home or trailer (no permanent room attached)
2 ☐ One, detached from any other building
3 ☐ One, attached to one or more buildings
4 ☐ 2
5 ☐ 3 or 4
6 ☐ 5 to 9
7 ☐ 10 to 19
8 ☐ 20 to 49
9 ☐ 50 or more

91a. Was . . .'s (your) (head) previous residence owned or being bought by someone in the household?

☐ Yes
Was it owned as a cooperative or condominium?

(186)
1 ☐ No – *Skip to Check Item R*
2 ☐ Yes, a cooperative – *Skip to 102a, page 30*
3 ☐ Yes, a condominium – *Skip to 93*

☐ No – *Ask 91b*

b. Was it rented for cash rent or occupied without payment of cash rent?

(186)
4 ☐ Rented for cash
5 ☐ Occupied without payment of cash rent

FORM AHS-2 (4-17-75)

Section IIIC – OCCUPIED UNITS *(Include URE)* – Continued

CHECK ITEM R

TENURE OF PREVIOUS RESIDENCE *(See item 91, page 27)*

OWNED OR BEING BOUGHT
(See item 90, page 27)
- ☐ One-unit structure – *Ask 92a*
- ☐ Two-or-more-unit structure, or a mobile home or trailer – *Skip to 102a, page 30*

RENTED FOR CASH OR OCCUPIED WITHOUT PAYMENT OF CASH RENT
(See item 90, page 27)
- ☐ One-unit structure – *Skip to 94*
- ☐ Two-or-more-unit structure, or a mobile home or trailer – *Skip to Check Item S*

92a. Was that house on a place of 10 acres or more?

(187) 1 ☐ Yes – *Skip to 102a, page 30*
2 ☐ No

b. Was there a commercial establishment or medical or dental office on the property?

(188) 1 ☐ Yes – *Skip to 102a, page 30*
2 ☐ No

93. What was the value of that property when . . . (you) (head) moved; that is, about how much did that property (house and lot) sell for, or would it have sold for, had it been for sale?

SHOW FLASHCARD B

(189)
1 ☐ Less than $5,000
2 ☐ $ 5,000 – $ 7,499
3 ☐ 7,500 – 9,999
4 ☐ 10,000 – 12,499
5 ☐ 12,500 – 14,999
6 ☐ 15,000 – 17,499
7 ☐ 17,500 – 19,999
8 ☐ 20,000 – 24,999
9 ☐ 25,000 – 29,999
10 ☐ 30,000 – 34,999
11 ☐ 35,000 – 39,999
12 ☐ 40,000 – 49,999
13 ☐ 50,000 – 59,999
14 ☐ 60,000 – 74,999
15 ☐ 75,000 or more

Skip to 102a, page 30

94. Was that house on a place of 10 acres or more?

(190) 1 ☐ Yes – *Skip to 102a, page 30*
2 ☐ No

CHECK ITEM S

(See item 91, page 27)
- ☐ Rented for cash – *Ask 95*
- ☐ Occupied without payment of cash rent – *Skip to 96*

95. What was the MONTHLY rent for . . .'s (your) (head) previous apartment (house)?
(If rent was not paid by the month, write the amount and the time period covered in the "Notes" space, then compute MONTHLY rent and enter on the line provided.)
(Include site rent for mobile homes if it was paid separately.)

(191) $_____ . 00 Per month

NOTES

96. Was that house (apartment) in a public housing project; that is, was it owned by a local housing authority or other public agency?

(192) 1 ☐ Yes – *Skip to 98*
2 ☐ No

97. Did . . . (you) (head) pay a lower rent because the Federal, State, or local Government was paying part of the cost?

(193) 1 ☐ Yes
2 ☐ No

FORM AHS-2 (4-17-75)

Facsimile of the Annual Housing Survey Questionnaire: 1975 —Continued

Section IIIC – OCCUPIED UNITS *(Include URE)* – Continued

98. (In addition to rent), did . . . (you) (head) also pay for –	
a. (1) Electricity?	(194) 1 ☐ Yes 2 ☐ No, included in rent or supplied free 3 ☐ No, electricity not used } *Skip to b(1)*
(2) What was the average MONTHLY cost?	(195) $_____ . 00
b. (1) Gas?	(196) 1 ☐ Yes 2 ☐ No, included in rent or supplied free 3 ☐ No, gas not used } *Skip to c(1)*
(2) What was the average MONTHLY cost?	(197) $_____ . 00
c. (1) Water?	(198) 1 ☐ Yes 2 ☐ No, included in rent or no charge – *Skip to d(1)*
(2) What was the YEARLY cost?	(199) $_____ . 00
d. (1) Oil, coal, kerosene, wood, etc.?	(200) 1 ☐ Yes 2 ☐ No, included in rent 3 ☐ No, these fuels not used or obtained free } *Skip to 99a*
(2) What was the YEARLY cost?	(201) $_____ . 00
99a. (In addition to rent), did . . . (you) (head) also pay for garbage and trash collection?	(202) 1 ☐ Yes 2 ☐ No – *Skip to Check Item T*
b. What was the YEARLY cost?	(203) $_____ . 00
CHECK ITEM T	(See item 91, page 27) ☐ Rented for cash – *Ask 100a* ☐ Occupied without payment of cash rent – *Skip to 102a, page 30*
100a. Did . . . (you) (head) rent the apartment (house) furnished or unfurnished?	(204) 1 ☐ Furnished 2 ☐ Unfurnished – *Ask 100c*
b. Was the cost of the furniture included in the rent or did . . . (you) (head) pay for it separately?	(205) 1 ☐ Included in rent – *Skip to 101a* 2 ☐ Separately – *Ask 100d*
c. Did . . . (you) (head) rent furniture from some other source?	(206) 1 ☐ Yes 2 ☐ No – *Skip to 101a*
d. What was the MONTHLY cost?	(207) $_____ . 00

Section IIIC – OCCUPIED UNITS *(Include URE)* – Continued

101a. Were parking facilities available in connection with the building?	(208) 1 ☐ Yes 2 ☐ No – *Skip to 101e*
b. Did . . . (you) (head) rent such a space?	(209) 1 ☐ Yes 2 ☐ No – *Skip to 101e*
c. What was the MONTHLY cost for that parking space?	(210) $_____ . 00
d. Was the cost of the parking space included in the $ . . . (rent entered in 95), or did . . . (you) (head) pay for it separately?	(211) 1 ☐ Included in rent 2 ☐ Separately . . . . } *Skip to 102a*
e. Did . . . (you) (head) rent a parking space in the neighborhood other than that connected with the building?	(212) 1 ☐ Yes 2 ☐ No

NOTE – Ask all categories in 102a before proceeding to 102b.

NOTE – Ask 102b only for those categories in 102a which were answered "Yes."

102a. The following questions are concerned with different aspects of your present neighborhood. Here is a list of conditions which many people have on their streets. Which, if any, do you have?		b. Does it (condition) bother you?	c. Is it so objectionable that you would like to move from the neighborhood?
(1) Street or highway noise?	(213) 1 ☐ Yes * 2 ☐ No	(1) 3 ☐ Yes – *Ask c* 4 ☐ No	5 ☐ Yes 6 ☐ No
(2) Heavy traffic?	(214) 1 ☐ Yes * 2 ☐ No	(2) 3 ☐ Yes – *Ask c* 4 ☐ No	5 ☐ Yes 6 ☐ No
(3) Streets or roads continually in need of repair, or open ditches?	(215) 1 ☐ Yes * 2 ☐ No	(3) 3 ☐ Yes – *Ask c* 4 ☐ No	5 ☐ Yes 6 ☐ No
(4) Roads impassable due to snow, water, etc.?	(216) 1 ☐ Yes * 2 ☐ No	(4) 3 ☐ Yes – *Ask c* 4 ☐ No	5 ☐ Yes 6 ☐ No
(5) Poor street lighting?	(217) 1 ☐ Yes * 2 ☐ No	(5) 3 ☐ Yes – *Ask c* 4 ☐ No	5 ☐ Yes 6 ☐ No
(6) Neighborhood crime?	(218) 1 ☐ Yes * 2 ☐ No	(6) 3 ☐ Yes – *Ask c* 4 ☐ No	5 ☐ Yes 6 ☐ No
(7) Trash, litter, or junk in the streets (roads), or on empty lots, or on properties in this neighborhood?	(219) 1 ☐ Yes * 2 ☐ No	(7) 3 ☐ Yes – *Ask c* 4 ☐ No	5 ☐ Yes 6 ☐ No
(8) Boarded-up or abandoned structures?	(220) 1 ☐ Yes * 2 ☐ No	(8) 3 ☐ Yes – *Ask c* 4 ☐ No	5 ☐ Yes 6 ☐ No
(9) Occupied housing in rundown condition?	(221) 1 ☐ Yes * 2 ☐ No	(9) 3 ☐ Yes – *Ask c* 4 ☐ No	5 ☐ Yes 6 ☐ No
(10) Commercial, industrial, or other nonresidential activities?	(222) 1 ☐ Yes * 2 ☐ No	(10) 3 ☐ Yes – *Ask c* 4 ☐ No	5 ☐ Yes 6 ☐ No
(11) Odors, smoke, or gas?	(223) 1 ☐ Yes * 2 ☐ No	(11) 3 ☐ Yes – *Ask c* 4 ☐ No	5 ☐ Yes 6 ☐ No
(12) Noise from airplane traffic? . . .	(224) 1 ☐ Yes * 2 ☐ No	(12) 3 ☐ Yes – *Ask c* 4 ☐ No	5 ☐ Yes 6 ☐ No

NOTE – If "Yes" was answered for one or more of the categories in 102a, ask 102b.

Facsimile of the Annual Housing Survey Questionnaire: 1975 —Continued

Section IIIC – OCCUPIED UNITS *(Include URE)* – Continued

103. The following questions are concerned with neighborhood services.

a. Do you have adequate or satisfactory –		b. Is it so inadequate or unsatisfactory that you would like to move from the neighborhood?
(1) Public transportation?	(225) 1 ☐ Yes 2 ☐ No – *Ask b* 3 ☐ Don't know	(226) 1 ☐ Yes 2 ☐ No
(2) Schools?	(227) 1 ☐ Yes 2 ☐ No – *Ask b* 3 ☐ Don't know	(228) 1 ☐ Yes 2 ☐ No
(3) Neighborhood shopping such as grocery stores or drug stores?	(229) 1 ☐ Yes 2 ☐ No – *Ask b* 3 ☐ Don't know	(230) 1 ☐ Yes 2 ☐ No
(4) Police protection?	(231) 1 ☐ Yes 2 ☐ No – *Ask b* 3 ☐ Don't know	(232) 1 ☐ Yes 2 ☐ No
(5) Fire protection?	(233) 1 ☐ Yes 2 ☐ No – *Ask b* 3 ☐ Don't know	(234) 1 ☐ Yes 2 ☐ No
(6) Hospitals or health clinics?	(235) 1 ☐ Yes 2 ☐ No – *Ask b* 3 ☐ Don't know	(236) 1 ☐ Yes 2 ☐ No

104a. In view of all the things we have talked about, how would you rate this NEIGHBORHOOD as a place to live – would you say it is excellent, good, fair or poor?
(237) 1 ☐ Excellent
2 ☐ Good
3 ☐ Fair
4 ☐ Poor

b. How would you rate this HOUSE (building) as a place to live – would you say it is excellent, good, fair or poor?
(238) 1 ☐ Excellent
2 ☐ Good
3 ☐ Fair
4 ☐ Poor

OBSERVATION
105. Are there any buildings that appear to be abandoned and/or are there any buildings with windows broken or boarded-up on this street?
(239) 1 ☐ Yes
2 ☐ No

CHECK ITEM U
☐ URE Household *(See item 7, page 1)* – *Ask 106*
(See Control Card item 27a)
☐ A one-unit structure, or a mobile home or trailer – *Skip to 109*
☐ Two-or-more-unit structure – *Skip to 107a*

FORM AHS-2 (4-17-75)

Section IIIC – OCCUPIED UNITS *(Include URE)* – Continued

(Ask for URE Households only)
106. Is this UNIT intended for year-round use, for occupancy only on a seasonal basis or for use by migrant workers?
(241) 6 ☐ YEAR ROUND (occupied temporarily at time of interview)
Seasonal
8 ☐ Summers only
9 ☐ Winters only
10 ☐ Other seasonal – *Specify in notes*
7 ☐ Migratory
Fill items 112 and 113 and Go to Control Card item 38a

OBSERVATION
107a. Do the public halls in this building have light fixtures?
(242) 1 ☐ Yes
2 ☐ No
3 ☐ No public halls
Skip to 108a

b. Are the light fixtures in working order?
(243) 1 ☐ All in working order
2 ☐ Some in working order
3 ☐ None in working order

108a. Are there loose, broken, or missing steps on any common stairways inside this building or attached to this building?
(244) 1 ☐ Yes
2 ☐ No
3 ☐ No common stairways – *Skip to 109*

b. Are all stair railings firmly attached?
(245) 1 ☐ Yes
2 ☐ No
3 ☐ No stair railings

109. In the last 12 months, how much did . . . earn in wages, salaries, tips and commissions (before taxes and deductions)?
(Obtain family income for head and all persons 14+ in household related to head by blood, marriage, or adoption. If the family has more than six members 14+, combine the amounts for all other persons on the last "Amount" line.)

Line No.	Amount (Dollars only)
(246) _____	(247) $ _____ . 00
(248) _____	(249) $ _____ . 00
(250) _____	(251) $ _____ . 00
(252) _____	(253) $ _____ . 00
(254) _____	(255) $ _____ . 00
(256) _____	(257) $ _____ . 00

110a. In the past 12 months, how much did this family earn in net income from its own business, professional practice or partnership?
(Exclude income previously reported in item 109.)
(258) $ _____ . 00
(259) 1 ☐ None
2 ☐ Lost money *(Enter amount LOST on line above)*

b. In the past 12 months, how much did this family earn in net income from its own farm or ranch?
(Exclude income previously reported in items 109 and 110a.)
(260) $ _____ . 00
(261) 1 ☐ None
2 ☐ Lost money *(Enter amount LOST on line above)*

FORM AHS-2 (4-17-75)

Facsimile of the Annual Housing Survey Questionnaire: 1975 —Continued

Section IIIC – OCCUPIED UNITS – Continued

NOTE – Ask 111a for all categories before asking 111b.

NOTE – Ask 111b only for those categories in 111a which were answered "Yes."

(Obtain family income for head and all persons 14+ in household related to head by blood, marriage, or adoption.)

111a. In the past 12 months, did any member of this family receive any money from –			111b. How much was received from (source of income)?
(1) Social Security or Railroad Retirement payments?	(262) 1 ☐ Yes	2 ☐ No	(263) $ _____ . 00
(2) Estates, trusts or dividends?	(264) 1 ☐ Yes	2 ☐ No	(265) $ _____ . 00
(3) Interest on savings accounts or bonds?	(266) 1 ☐ Yes	2 ☐ No	(267) $ _____ . 00
(4) Net rental income?	(268) 1 ☐ Yes	2 ☐ No	(269) $ _____ . 00
(5) Welfare payments or other public assistance?	(270) 1 ☐ Yes	2 ☐ No	(271) $ _____ . 00
(6) Unemployment compensation?	(272) 1 ☐ Yes	2 ☐ No	(273) $ _____ . 00
(7) Workmen's compensation?	(274) 1 ☐ Yes	2 ☐ No	(275) $ _____ . 00
(8) Government employee pensions?	(276) 1 ☐ Yes	2 ☐ No	(277) $ _____ . 00
(9) Veterans payments?	(278) 1 ☐ Yes	2 ☐ No	(279) $ _____ . 00
(10) Private pensions or annuities?	(280) 1 ☐ Yes	2 ☐ No	(281) $ _____ . 00
(11) Alimony or child support?	(282) 1 ☐ Yes	2 ☐ No	(283) $ _____ . 00
(12) Regular contributions from persons not living in this household?	(284) 1 ☐ Yes	2 ☐ No	(285) $ _____ . 00
(13) Anything else?	(286) 1 ☐ Yes	2 ☐ No	(287) $ _____ . 00

NOTE – If "Yes" was answered for one or more of the categories in 111a, ask 111b.

OBSERVATION – Fill for mobile home in group of 6 or more.

112. How many mobile homes are in this group? (288) 1 ☐ 6–99 2 ☐ 100 or more

OBSERVATION – Fill for 2 or more unit structures

113. How many stories (floors) are there from the main entrance of the building to the main entrance of the apartment? (289) 1 ☐ None, on same floor 2 ☐ One (up or down) 3 ☐ Two or more (up or down)

CHECK ITEM V *(See Control Card item 11b)*

☐ Household contains only family members – Skip to Check Item W, page 35

☐ Household contains persons 14+ NOT RELATED TO THE HEAD by blood, marriage or adoption – Ask 114

FORM AHS-2 (4-17-75)

Page 33

Section IIIC – OCCUPIED UNITS – Continued

114. In the last 12 months, how much did . . . earn in wages, salaries, tips and commissions (before taxes and deductions)?

(Obtain income for persons 14+ in household NOT RELATED TO HEAD by blood, marriage or adoption.)

115a. In the past 12 months, how much did . . . earn in net income from his/her own business, professional practice or partnership? . . . . . .

b. In the past 12 months, how much did . . . earn in net income from his/her own farm or ranch? . . . . . .

NOTE – Ask 116b for each "Yes" response in 116a. Ask 116a (and 116b, as appropriate) for all categories before asking 116c.

116a. In the past 12 months did . . . (names of persons 14+ NOT RELATED TO HEAD by blood, marriage or adoption) receive any money from –			116b. Who received this type of income? (Enter line numbers)
(1) Social Security or Railroad Retirement payments?	(290) 1 ☐ Yes	2 ☐ No	_____
(2) Estates, trusts or dividends?	(291) 1 ☐ Yes	2 ☐ No	_____
(3) Interest on savings accounts or bonds?	(292) 1 ☐ Yes	2 ☐ No	_____
(4) Net rental income?	(293) 1 ☐ Yes	2 ☐ No	_____
(5) Welfare payments or other public assistance?	(294) 1 ☐ Yes	2 ☐ No	_____
(6) Unemployment compensation?	(295) 1 ☐ Yes	2 ☐ No	_____
(7) Workmen's compensation?	(296) 1 ☐ Yes	2 ☐ No	_____
(8) Government employee pensions?	(297) 1 ☐ Yes	2 ☐ No	_____
(9) Veterans payments?	(298) 1 ☐ Yes	2 ☐ No	_____
(10) Private pensions or annuities?	(299) 1 ☐ Yes	2 ☐ No	_____
(11) Alimony or child support?	(300) 1 ☐ Yes	2 ☐ No	_____
(12) Regular contributions from persons not living in this household?	(301) 1 ☐ Yes	2 ☐ No	_____
(13) Anything else?	(302) 1 ☐ Yes	2 ☐ No	_____

NOTES (303)

FORM AHS-2 (4-17-75)

Page 34

Facsimile of the Annual Housing Survey Questionnaire: 1975 —Continued

(304) _____ Line No.	(323) _____ Line No.	(342) _____ Line No.	(361) _____ Line No.
114. (305) $ _____ . 00	114. (324) $ _____ . 00	114. (343) $ _____ . 00	114. (362) $ _____ . 00
115a. (306) $ _____ . 00 (307) 1 ☐ None 2 ☐ Lost money (Enter amount LOST on line above)	115a. (325) $ _____ . 00 (326) 1 ☐ None 2 ☐ Lost money (Enter amount LOST on line above)	115a. (344) $ _____ . 00 (345) 1 ☐ None 2 ☐ Lost money (Enter amount LOST on line above)	115a. (363) $ _____ . 00 (364) 1 ☐ None 2 ☐ Lost money (Enter amount LOST on line above)
b. (308) $ _____ . 00 (309) 1 ☐ None 2 ☐ Lost money (Enter amount LOST on line above)	b. (327) $ _____ . 00 (328) 1 ☐ None 2 ☐ Lost money (Enter amount LOST on line above)	b. (346) $ _____ . 00 (347) 1 ☐ None 2 ☐ Lost money (Enter amount LOST on line above)	b. (365) $ _____ . 00 (366) 1 ☐ None 2 ☐ Lost money (Enter amount LOST on line above)
116c. How much did . . . receive from (source of income)?	116c. How much did . . . receive from (source of income)?	116c. How much did . . . receive from (source of income)?	116c. How much did . . . receive from (source of income)?
(1) (310) $ _____ . 00	(1) (329) $ _____ . 00	(1) (348) $ _____ . 00	(1) (367) $ _____ . 00
(2) (311) $ _____ . 00	(2) (330) $ _____ . 00	(2) (349) $ _____ . 00	(2) (368) $ _____ . 00
(3) (312) $ _____ . 00	(3) (331) $ _____ . 00	(3) (350) $ _____ . 00	(3) (369) $ _____ . 00
(4) (313) $ _____ . 00	(4) (332) $ _____ . 00	(4) (351) $ _____ . 00	(4) (370) $ _____ . 00
(5) (314) $ _____ . 00	(5) (333) $ _____ . 00	(5) (352) $ _____ . 00	(5) (371) $ _____ . 00
(6) (315) $ _____ . 00	(6) (334) $ _____ . 00	(6) (353) $ _____ . 00	(6) (372) $ _____ . 00
(7) (316) $ _____ . 00	(7) (335) $ _____ . 00	(7) (354) $ _____ . 00	(7) (373) $ _____ . 00
(8) (317) $ _____ . 00	(8) (336) $ _____ . 00	(8) (355) $ _____ . 00	(8) (374) $ _____ . 00
(9) (318) $ _____ . 00	(9) (337) $ _____ . 00	(9) (356) $ _____ . 00	(9) (375) $ _____ . 00
(10) (319) $ _____ . 00	(10) (338) $ _____ . 00	(10) (357) $ _____ . 00	(10) (376) $ _____ . 00
(11) (320) $ _____ . 00	(11) (339) $ _____ . 00	(11) (358) $ _____ . 00	(11) (377) $ _____ . 00
(12) (321) $ _____ . 00	(12) (340) $ _____ . 00	(12) (359) $ _____ . 00	(12) (378) $ _____ . 00
(13) (322) $ _____ . 00	(13) (341) $ _____ . 00	(13) (360) $ _____ . 00	(13) (379) $ _____ . 00

CHECK ITEM W (See Control Card item 27a.)

☐ One-unit structure, detached, except mobile home or trailer – *Skip to Section IV, page 36*

☐ All others – *Skip to Section V, page 37*

Section IV – ENERGY CONSERVATION

INTRODUCTION I have some questions about insulation you might have added or installed to your house during the past 12 months.

CHECK ITEM A (Control Card item 34a)

☐ "Yes, all windows" or "Yes, some windows" in 34a – *Ask 1*

☐ "No" marked in item 34a – *Skip to Check item B*

1. During the past 12 months were any storm windows, double-glazed glass, or other protective covering, such as closeable shutters, plastic, etc., installed over the window openings on this house. (380) 1 ☐ Yes 2 ☐ No

CHECK ITEM B (See Control Card item 34b)

☐ "Yes, all doors" or "Yes, some doors" in 34b – *Ask 2*

☐ "No" marked in item 34b – *Skip to 3*

2. During the past 12 months were any storm doors installed on this house? (381) 1 ☐ Yes 2 ☐ No

3. During the past 12 months was any insulation added or installed in this house? (382) 1 ☐ Yes 2 ☐ No – *Skip to 5*

CHECK ITEM C (See Control Card item 34c)

☐ "Yes" marked in 34c – *Ask 4a*

☐ "No" or "Don't know" in 34c – *Skip to 4c*

4a. During the past 12 months was attic or roof insulation installed? (383) 1 ☐ Yes 2 ☐ No – *Skip to c*

b. How much insulation was ADDED to the attic or roof – was it less than 3 inches, 3 up to 6 inches, or 6 inches or more? (384) 1 ☐ Less than 3 inches 2 ☐ 3 up to 6 inches 3 ☐ 6 inches or more 4 ☐ Don't know

c. During the past 12 months was any insulation added or installed in the exterior walls? (385) 1 ☐ Yes 2 ☐ No

5. During the past 12 months have you added caulking or weatherstripping to the exterior doors or windows? (386) 1 ☐ Yes 2 ☐ No

CHECK ITEM D (See Control Card item 25a)

☐ Owned or being bought

☐ "Yes" marked in any of 1, 2, 4a, 4c, or 5 above – *Ask 6*

☐ "No" marked in 1, 2, 4a, 4c, and 5 above – *Skip to Section V, page 37*

(See Control Card item 25a)

☐ Rented or rent free – *Skip to Section V, page 37*

6. What was the total cost of the (storm windows, storm doors, additional attic or roof insulation, additional wall insulation, or caulking or weatherstripping) which was added or installed during the past 12 months? (387) 1 ☐ $1–99 2 ☐ 100–199 3 ☐ 200–399 4 ☐ 400 or more 5 ☐ Don't know 6 ☐ No charge, or none

Facsimile of the Annual Housing Survey Questionnaire: 1975 —Continued

~ PGM 4

Section V – TRAVEL TO WORK

Interviewer note: Fill item 1 after completing Section V

1. Section V – Interview status
   - 1 ☐ Interview
   - NONINTERVIEW
   - 2 ☐ Refusal
   - 3 ☐ Other

2. *Enter line number and name of each household member 14+ and then ask item 2c for each.*

2c. Did . . . have a job last week? *(Include if temporarily absent from work due to illness, vacation, layoff, etc.)* *(Mark one box for each line No.)*

Line number (a)	Name (b)	Yes[1]	No[2]
		1 ☐	2 ☐
		1 ☐	2 ☐
		1 ☐	2 ☐
		1 ☐	2 ☐
		1 ☐	2 ☐
		1 ☐	2 ☐
		1 ☐	2 ☐
		1 ☐	2 ☐
		1 ☐	2 ☐
		1 ☐	2 ☐
		1 ☐	2 ☐
		1 ☐	2 ☐
		1 ☐	2 ☐
		1 ☐	2 ☐
		1 ☐	2 ☐

[1] *Transcribe the line number for each "Yes" answer in question 2c above to the top of a separate page and ask the appropriate questions.*
[2] *All "No" go to Control Card item 38a*

INTRODUCTION The following questions are concerned with how persons in your household usually get to work.

FORM AHS-2 (4-17-75) Page 37

~ PGM 5

Line number of person (388) Line number of respondent (389)

If last worker in this household, mark this box ☐

3a. What is . . .'s principal means of transportation to work?

(390)
- 1 ☐ Truck . . . . .
- 2 ☐ Car or carpool

(391)
- 1 ☐ Drives alone – *Skip to 4a*
- 2 ☐ Shares driving . . . . . .
- 3 ☐ Drives others . . . . . .
- 4 ☐ Rides with someone else
- *Skip to 3c*
- 5 ☐ Walks only – *Skip to 4a*
- 6 ☐ Works at home – *Skip to 8a*
- 7 ☐ Railroad
- 8 ☐ Subway or elevated
- 9 ☐ Bus or streetcar
- 10 ☐ Taxicab
- 11 ☐ Motorcycle
- 13 ☐ Bicycle
- 12 ☐ Other means – *Specify* _____

b. Does . . . usually ALSO use a car for part of the trip to work?

(392) 1 ☐ Yes 2 ☐ No – *Skip to 4a*

c. How many people, including . . . , usually ride in the car to work?

(393) _____ Number

4a. Does . . . usually WORK at the same location each day?

(394) 1 ☐ Yes – *Skip to 4c* 2 ☐ No

b. Does . . . usually REPORT to the same location to begin work each day?

(395) 3 ☐ Yes 4 ☐ No – *Skip to 8a*

c. Where is . . .'s usual place of work?

(1) Company or business establishment name

(2) Address *(Number and street)*
Note – If address (number and street name) are not known, enter building name, shopping center name, or other physical location description.

(3) Names of nearest intersecting streets

(4) Name of city, town, village, borough, etc. Place type →

(5) County

State ZIP code

4d. Is . . .'s place of work inside the incorporated (legal) limits of (name of city, town, village, etc., listed in 4c(4)?

(396) 1 ☐ Yes 2 ☐ No 3 ☐ Don't know

5. What time does . . . usually leave for work?

(397) _____ Time

(398) 1 ☐ a.m. 2 ☐ p.m.

6. How long does it usually take . . . to get from home to work?

(399) _____ Minutes

7. What is . . .'s ONE-WAY distance from home to work?

(400) _____ Miles OR 0 ☐ Less than 1 mile

8a. In the last year, has . . . changed his principal means of transportation to work?

(401) 1 ☐ Yes 2 ☐ No – *Skip to 9*

b. What was . . .'s principal means of transportation to work (prior to the change)?

(402)
- 1 ☐ Truck . . . . .
- 2 ☐ Car or carpool

(403)
- 1 ☐ Drove alone
- 2 ☐ Shared driving
- 3 ☐ Drove others
- 4 ☐ Rode with someone else
- 5 ☐ Walked only
- 6 ☐ Worked at home
- 7 ☐ Railroad
- 8 ☐ Subway or elevated
- 9 ☐ Bus or streetcar
- 10 ☐ Taxicab
- 11 ☐ Motorcycle
- 13 ☐ Bicycle
- 12 ☐ Other means – *Specify* _____

9. If "Yes" marked in 8a – ASK Compared to . . .'s previous means of transportation to work (Given in 8b), how satisfied is . . . with his present means of transportation to work – much more, more, about the same, less or much less satisfied?

If "No" marked in 8a – ASK Compared to a year ago, how satisfied is . . . now with his principal means of transportation to work – much more, more, about the same, less or much less satisfied?

(404)
- 1 ☐ Much more satisfied
- 2 ☐ More satisfied
- 3 ☐ About the same satisfaction
- 4 ☐ Less satisfied
- 5 ☐ Much less satisfied
- 6 ☐ Don't know
- 7 ☐ Did not work last year

INTERVIEWER Be sure to transcribe items 2c, 3a, 3b, 6 and 7 for head of household to items 82a–e on page 13 of AHS-2 questionnaire.

Ask Question 10, page 39, for the HEAD

FORM AHS-2 (4-17-75) Page 38

Facsimile of the Annual Housing Survey Questionnaire: 1975 —Continued

CHECK ITEM A

(Mark all 3 parts)
(1) Head had job last week. ("Yes" in item 2c) . . . . . ☐ Yes* ☐ No
(2) Head reports to same location each day. ("Yes" in item 4a or 4b) ☐ Yes* ☐ No
(3) Head works 5 miles or more from home. (Item 7 is 5 miles or more. If item 7 is blank, mark the "No" box.) . . . . . ☐ Yes* ☐ No

All "Yes," go to item 10. Any other combination, go to the next worker.

10a. Does . . . (head) have any objections to the distance (he/she) travels to get to work? . . . . . (405) 1 ☐ Yes Skip to c 2 ☐ No Ask b

b. What would you say your reasons are for living 5 or more miles from . . .'s (head) place of work?
Is it because –
(1) You like the neighbors in your present neighborhood? . . . . . (406) 3 ☐ Yes 4 ☐ No
(2) You like your house (apartment)? . . . . . (407) 1 ☐ Yes 2 ☐ No
(3) Your present home is close to good schools, or church? . . . . . (408) 3 ☐ Yes 4 ☐ No
(4) Your present home is convenient to shops, recreation, and similar facilities? (409) 1 ☐ Yes 2 ☐ No
(5) Your present home is close to the jobs of others (besides the head) in your family? . . . . . (410) 3 ☐ Yes 4 ☐ No
(6) You can afford your present home? . . . . . (411) 1 ☐ Yes 2 ☐ No
(7) You're used to your present home, you're comfortable, you've always lived here? . . . . . (412) 3 ☐ Yes 4 ☐ No
(8) Some other reason I have not already mentioned? . . . . . (413) 1 ☐ Yes 2 ☐ No
If "Yes," specify reason(s) – _____ (Skip to Note above item 11)

c. What are the reasons you don't live closer to . . .'s (head) place of work?
Is it because –
(9) You don't like any houses which are closer to work? . . . . . (414) 3 ☐ Yes 4 ☐ No
(10) You would not like to live among the type of people in the neighborhoods which are closer to work? . . . . . (415) 1 ☐ Yes 2 ☐ No
(11) The neighborhoods closer to work have poor schools or lack churches? . . . (416) 3 ☐ Yes 4 ☐ No
(12) The neighborhoods closer to work are inconvenient to shops, recreation, or other similar facilities? . . . . . (417) 1 ☐ Yes 2 ☐ No
(13) The neighborhoods closer to . . .'s (head) work are too far from other family members' jobs? . . . . . (418) 3 ☐ Yes 4 ☐ No
(14) You cannot afford housing in neighborhoods closer to work? . . . . . (419) 1 ☐ Yes 2 ☐ No
(15) There is no closer housing available? . . . . . (420) 3 ☐ Yes 4 ☐ No
(16) You don't like change; it's trouble to move? . . . . . (421) 1 ☐ Yes 2 ☐ No
(17) . . . (head's) present job is temporary, or . . . (head) expects to change jobs? . . . . . (422) 3 ☐ Yes 4 ☐ No
(18) Some other reason I have not already mentioned? . . . . . (423) 1 ☐ Yes 2 ☐ No
If "Yes," specify reason(s) – _____

NOTE If 2 or more "Yes" answers in categories 1–18, ask item 11. If one "Yes" or all "No," go to next worker.

11. You have told me that the reasons you live 5 or more miles from work are (Specify "Yes" answers mentioned in 1–18 above). Which reason would you say is the most important reason you live 5 or more miles from . . .'s (head) work? . . . . . (424) _____ Reason number (Go to next worker)

PGM 5

Line number of person (388) Line number of respondent (389)

If last worker in this household, mark this box → ☐

3a. What is . . .'s principal means of transportation to work?
(390) 1 [ ] Truck . . . . . 2 [ ] Car or carpool
(391) 1 [ ] Drives alone – Skip to 4a
2 [ ] Shares driving . . . . . 3 [ ] Drives others . . . . . 4 [ ] Rides with someone else } Skip to 3c
5 [ ] Walks only – Skip to 4a
6 [ ] Works at home – Skip to 8a
7 [ ] Railroad
8 [ ] Subway or elevated
9 [ ] Bus or streetcar
10 [ ] Taxicab
11 [ ] Motorcycle
13 [ ] Bicycle
12 [ ] Other means – Specify _____

b. Does . . . usually ALSO use a car for part of the trip to work?
(392) 1 [ ] Yes 2 [ ] No – Skip to 4a

c. How many people, including . . . , usually ride in the car to work?
(393) _____ Number

4a. Does . . . usually WORK at the same location each day?
(394) 1 [ ] Yes – Skip to 4c 2 [ ] No

b. Does . . . usually REPORT to the same location to begin work each day?
(395) 3 [ ] Yes 4 [ ] No – Skip to 8a

c. Where is . . .'s usual place of work?
(1) Company or business establishment name
(2) Address (Number and street)
Note – If address (number and street name) are not known, enter building name, shopping center name, or other physical location description.
(3) Names of nearest intersecting streets
(4) Name of city, town, village, borough, etc. Place type →
(5) County
State ZIP code

4d. Is . . .'s place of work inside the incorporated (legal) limits of (name of city, town, village, etc., listed in 4c(4)?
(396) 1 [ ] Yes 2 [ ] No 3 [ ] Don't know

5. What time does . . . usually leave for work?
(397) _____ Time
(398) 1 [ ] a.m. 2 [ ] p.m.

6. How long does it usually take . . . to get from home to work?
(399) _____ Minutes

7. What is . . .'s ONE-WAY distance from home to work?
(400) _____ Miles OR 0 [ ] Less than 1 mile

8a. In the last year, has . . . changed his principal means of transportation to work?
(401) 1 [ ] Yes 2 [ ] No – Skip to 9

b. What was . . .'s principal means of transportation to work (prior to the change)?
(402) 1 [ ] Truck . . . . . 2 [ ] Car or carpool
(403) 1 [ ] Drove alone
2 [ ] Shared driving
3 [ ] Drove others
4 [ ] Rode with someone else
5 [ ] Walked only
6 [ ] Worked at home
7 [ ] Railroad
8 [ ] Subway or elevated
9 [ ] Bus or streetcar
10 [ ] Taxicab
11 [ ] Motorcycle
13 [ ] Bicycle
12 [ ] Other means – Specify _____

9. If "Yes" marked in 8a – ASK Compared to . . .'s previous means of transportation to work (Given in 8b), how satisfied is . . . with his present means of transportation to work – much more, more, about the same, less or much less satisfied?
If "No" marked in 8a – ASK Compared to a year ago, how satisfied is . . . now with his principal means of transportation to work – much more, more, about the same, less or much less satisfied?
(404) 1 [ ] Much more satisfied
2 [ ] More satisfied
3 [ ] About the same satisfaction
4 [ ] Less satisfied
5 [ ] Much less satisfied
6 [ ] Don't know
7 [ ] Did not work last year

INTERVIEWER Be sure to transcribe items 2c, 3a, 3b, 6 and 7 for head of household to items 82a–e on page 13 of AHS-2 questionnaire.

Ask Question 10, page 39, for the HEAD

Facsimile of the Annual Housing Survey Questionnaire: 1975 —Continued

↓ ~ PGM 5

Line number of person (388) | Line number of respondent (389)

If last worker in this household, mark this box →

3a. What is . . . 's principal means of transportation to work?

(390) 1 ☐ Truck . . . . . 2 ☐ Car or carpool

(391) 1 ☐ Drives alone – *Skip to 4a*
2 ☐ Shares driving . . . . . 3 ☐ Drives others . . . . . 4 ☐ Rides with someone else } *Skip to 3c*
5 ☐ Walks only – *Skip to 4a*
6 ☐ Works at home – *Skip to 8a*
7 ☐ Railroad
8 ☐ Subway or elevated
9 ☐ Bus or streetcar
10 ☐ Taxicab
11 ☐ Motorcycle
13 ☐ Bicycle
12 ☐ Other means – *Specify* _____

b. Does . . . usually ALSO use a car for part of the trip to work?

(392) 1 ☐ Yes 2 ☐ No – *Skip to 4a*

c. How many people, including . . . , usually ride in the car to work?

(393) _____ Number

4a. Does . . . usually WORK at the same location each day?

(394) 1 ☐ Yes – *Skip to 4c* 2 ☐ No

b. Does . . . usually REPORT to the same location to begin work each day?

(395) 3 ☐ Yes 4 ☐ No – *Skip to 8a*

c. Where is . . . 's usual place of work?
(1) Company or business establishment name

(2) Address *(Number and street)*
Note – If address (number and street name) are not known, enter building name, shopping center name, or other physical location description.

(3) Names of nearest intersecting streets

(4) Name of city, town, village, borough, etc.

Place type →

(5) County

State | ZIP code

4d. Is . . . 's place of work inside the incorporated (legal) limits of (name of city, town, village, etc., listed in 4c(4)?

(396) 1 ☐ Yes 2 ☐ No 3 ☐ Don't know

5. What time does . . . usually leave for work?

(397) _____ Time

(398) 1 ☐ a.m. 2 ☐ p.m.

6. How long does it usually take . . . to get from home to work?

(399) _____ Minutes

7. What is . . . 's ONE-WAY distance from home to work?

(400) _____ Miles OR 0 ☐ Less than 1 mile

8a. In the last year, has . . . changed his principal means of transportation to work?

(401) 1 ☐ Yes 2 ☐ No – *Skip to 9*

b. What was . . . 's principal means of transportation to work (prior to the change)?

(402) 1 ☐ Truck . . . . . 2 ☐ Car or carpool

(403) 1 ☐ Drove alone
2 ☐ Shared driving
3 ☐ Drove others
4 ☐ Rode with someone else
5 ☐ Walked only
6 ☐ Worked at home
7 ☐ Railroad
8 ☐ Subway or elevated
9 ☐ Bus or streetcar
10 ☐ Taxicab
11 ☐ Motorcycle
13 ☐ Bicycle
12 ☐ Other means – *Specify* _____

9. If "Yes" marked in 8a – *ASK* Compared to . . . 's previous means of transportation to work (Given in 8b), how satisfied is . . . with his present means of transportation to work – much more, more, about the same, less or much less satisfied?

If "No" marked in 8a – *ASK* Compared to a year ago, how satisfied is . . . now with his principal means of transportation to work – much more, more, about the same, less or much less satisfied?

(404) 1 ☐ Much more satisfied
2 ☐ More satisfied
3 ☐ About the same satisfaction
4 ☐ Less satisfied
5 ☐ Much less satisfied
6 ☐ Don't know
7 ☐ Did not work last year

INTERVIEWER – Be sure to transcribe items 2c, 3a, 3b, 6 and 7 for head of household to items 82a–e on page 13 of AHS-2 questionnaire.

Ask Question 10, page 39, for the HEAD !

FORM AHS-2 (4-17-75) Page 41

↓ ~ PGM 5

Line number of person (388) | Line number of respondent (389)

If last worker in this household, mark this box →

3a. What is . . . 's principal means of transportation to work?

(390) 1 ☐ Truck . . . . . 2 ☐ Car or carpool

(391) 1 ☐ Drives alone – *Skip to 4a*
2 ☐ Shares driving . . . . . 3 ☐ Drives others . . . . . 4 ☐ Rides with someone else } *Skip to 3c*
5 ☐ Walks only – *Skip to 4a*
6 ☐ Works at home – *Skip to 8a*
7 ☐ Railroad
8 ☐ Subway or elevated
9 ☐ Bus or streetcar
10 ☐ Taxicab
11 ☐ Motorcycle
13 ☐ Bicycle
12 ☐ Other means – *Specify* _____

b. Does . . . usually ALSO use a car for part of the trip to work?

(392) 1 ☐ Yes 2 ☐ No – *Skip to 4a*

c. How many people, including . . . , usually ride in the car to work?

(393) _____ Number

4a. Does . . . usually WORK at the same location each day?

(394) 1 ☐ Yes – *Skip to 4c* 2 ☐ No

b. Does . . . usually REPORT to the same location to begin work each day?

(395) 3 ☐ Yes 4 ☐ No – *Skip to 8a*

c. Where is . . . 's usual place of work?
(1) Company or business establishment name

(2) Address *(Number and street)*
Note – If address (number and street name) are not known, enter building name, shopping center name, or other physical location description.

(3) Names of nearest intersecting streets

(4) Name of city, town, village, borough, etc.

Place type →

(5) County

State | ZIP code

4d. Is . . . 's place of work inside the incorporated (legal) limits of (name of city, town, village, etc., listed in 4c(4)?

(396) 1 ☐ Yes 2 ☐ No 3 ☐ Don't know

5. What time does . . . usually leave for work?

(397) _____ Time

(398) 1 ☐ a.m. 2 ☐ p.m.

6. How long does it usually take . . . to get from home to work?

(399) _____ Minutes

7. What is . . . 's ONE-WAY distance from home to work?

(400) _____ Miles OR 0 ☐ Less than 1 mile

8a. In the last year, has . . . changed his principal means of transportation to work?

(401) 1 ☐ Yes 2 ☐ No – *Skip to 9*

b. What was . . . 's principal means of transportation to work (prior to the change)?

(402) 1 ☐ Truck . . . . . 2 ☐ Car or carpool

(403) 1 ☐ Drove alone
2 ☐ Shared driving
3 ☐ Drove others
4 ☐ Rode with someone else
5 ☐ Walked only
6 ☐ Worked at home
7 ☐ Railroad
8 ☐ Subway or elevated
9 ☐ Bus or streetcar
10 ☐ Taxicab
11 ☐ Motorcycle
13 ☐ Bicycle
12 ☐ Other means – *Specify* _____

9. If "Yes" marked in 8a – *ASK* Compared to . . . 's previous means of transportation to work (Given in 8b), how satisfied is . . . with his present means of transportation to work – much more, more, about the same, less or much less satisfied?

If "No" marked in 8a – *ASK* Compared to a year ago, how satisfied is . . . now with his principal means of transportation to work – much more, more, about the same, less or much less satisfied?

(404) 1 ☐ Much more satisfied
2 ☐ More satisfied
3 ☐ About the same satisfaction
4 ☐ Less satisfied
5 ☐ Much less satisfied
6 ☐ Don't know
7 ☐ Did not work last year

INTERVIEWER – Be sure to transcribe items 2c, 3a, 3b, 6 and 7 for head of household to items 82a–e on page 13 of AHS-2 questionnaire.

Ask Question 10, page 39, for the HEAD !

FORM AHS-2 (4-17-75) Page 42

Facsimile of the Annual Housing Survey Questionnaire: 1975 —Continued

↓ ~ PGM 5

Line number of person (388) | Line number of respondent (389) | *If last worker in this household, mark this box* →

3a. What is . . . 's principal means of transportation to work?

(390) 1 ☐ Truck . . . . .
2 ☐ Car or carpool

(391) 1 ☐ Drives alone – *Skip to 4a*
2 ☐ Shares driving . . . . . .
3 ☐ Drives others . . . . . .
4 ☐ Rides with someone else
} *Skip to 3c*
5 ☐ Walks only – *Skip to 4a*
6 ☐ Works at home – *Skip to 8a*
7 ☐ Railroad
8 ☐ Subway or elevated
9 ☐ Bus or streetcar
10 ☐ Taxicab
11 ☐ Motorcycle
13 ☐ Bicycle
12 ☐ Other means – *Specify* _____

b. Does . . . usually ALSO use a car for part of the trip to work?

(392) 1 ☐ Yes 2 ☐ No – *Skip to 4a*

c. How many people, including . . . , usually ride in the car to work?

(393) _____ Number

4a. Does . . . usually WORK at the same location each day?

(394) 1 ☐ Yes – *Skip to 4c* 2 ☐ No

b. Does . . . usually REPORT to the same location to begin work each day?

(395) 3 ☐ Yes 4 ☐ No – *Skip to 8a*

c. Where is . . . 's usual place of work?
(1) Company or business establishment name

(2) Address *(Number and street)*
Note – If address (number and street name) are not known, enter building name, shopping center name, or other physical location description.

(3) Names of nearest intersecting streets

(4) Name of city, town, village, borough, etc.

Place type →

(5) County

State | ZIP code

4d. Is . . . 's place of work inside the incorporated (legal) limits of (name of city, town, village, etc., listed in 4c(4)?

(396) 1 ☐ Yes 2 ☐ No 3 ☐ Don't know

5. What time does . . . usually leave for work?

(397) _____ Time

(398) 1 ☐ a.m.
2 ☐ p.m.

6. How long does it usually take . . . to get from home to work?

(399) _____ Minutes

7. What is . . . 's ONE-WAY distance from home to work?

(400) _____ Miles OR 0 ☐ Less than 1 mile

8a. In the last year, has . . . changed his principal means of transportation to work?

(401) 1 ☐ Yes 2 ☐ No – *Skip to 9*

b. What was . . . 's principal means of transportation to work (prior to the change)?

(402) 1 ☐ Truck . . . . .
2 ☐ Car or carpool

(403) 1 ☐ Drove alone
2 ☐ Shared driving
3 ☐ Drove others
4 ☐ Rode with someone else
5 ☐ Walked only
6 ☐ Worked at home
7 ☐ Railroad
8 ☐ Subway or elevated
9 ☐ Bus or streetcar
10 ☐ Taxicab
11 ☐ Motorcycle
13 ☐ Bicycle
12 ☐ Other means – *Specify* _____

9. If "Yes" marked in 8a – *ASK* Compared to . . . 's previous means of transportation to work (Given in 8b), how satisfied is . . . with his present means of transportation to work – much more, more, about the same, less or much less satisfied?

If "No" marked in 8a – *ASK* Compared to a year ago, how satisfied is . . . now with his principal means of transportation to work – much more, more, about the same, less or much less satisfied?

(404) 1 ☐ Much more satisfied
2 ☐ More satisfied
3 ☐ About the same satisfaction
4 ☐ Less satisfied
5 ☐ Much less satisfied
6 ☐ Don't know
7 ☐ Did not work last year

INTERVIEWER Be sure to transcribe items 2c, 3a, 3b, 6 and 7 for head of household to items 82a–e on page 13 of AHS-2 questionnaire.

! *Ask Question 10, page 39, for the HEAD* !

FORM AHS-2 (4-17-75) Page 43

↓ ~ PGM 5

Line number of person (388) | Line number of respondent (389) | *If last worker in this household, mark this box* →

3a. What is . . . 's principal means of transportation to work?

(390) 1 ☐ Truck . . . . .
2 ☐ Car or carpool

(391) 1 ☐ Drives alone – *Skip to 4a*
2 ☐ Shares driving . . . . . .
3 ☐ Drives others . . . . . .
4 ☐ Rides with someone else
} *Skip to 3c*
5 ☐ Walks only – *Skip to 4a*
6 ☐ Works at home – *Skip to 8a*
7 ☐ Railroad
8 ☐ Subway or elevated
9 ☐ Bus or streetcar
10 ☐ Taxicab
11 ☐ Motorcycle
13 ☐ Bicycle
12 ☐ Other means – *Specify* _____

b. Does . . . usually ALSO use a car for part of the trip to work?

(392) 1 ☐ Yes 2 ☐ No – *Skip to 4a*

c. How many people, including . . . , usually ride in the car to work?

(393) _____ Number

4a. Does . . . usually WORK at the same location each day?

(394) 1 ☐ Yes – *Skip to 4c* 2 ☐ No

b. Does . . . usually REPORT to the same location to begin work each day?

(395) 3 ☐ Yes 4 ☐ No – *Skip to 8a*

c. Where is . . . 's usual place of work?
(1) Company or business establishment name

(2) Address *(Number and street)*
Note – If address (number and street name) are not known, enter building name, shopping center name, or other physical location description.

(3) Names of nearest intersecting streets

(4) Name of city, town, village, borough, etc.

Place type →

(5) County

State | ZIP code

4d. Is . . . 's place of work inside the incorporated (legal) limits of (name of city, town, village, etc., listed in 4c(4)?

(396) 1 ☐ Yes 2 ☐ No 3 ☐ Don't know

5. What time does . . . usually leave for work?

(397) _____ Time

(398) 1 ☐ a.m.
2 ☐ p.m.

6. How long does it usually take . . . to get from home to work?

(399) _____ Minutes

7. What is . . . 's ONE-WAY distance from home to work?

(400) _____ Miles OR 0 ☐ Less than 1 mile

8a. In the last year, has . . . changed his principal means of transportation to work?

(401) 1 ☐ Yes 2 ☐ No – *Skip to 9*

b. What was . . . 's principal means of transportation to work (prior to the change)?

(402) 1 ☐ Truck . . . . .
2 ☐ Car or carpool

(403) 1 ☐ Drove alone
2 ☐ Shared driving
3 ☐ Drove others
4 ☐ Rode with someone else
5 ☐ Walked only
6 ☐ Worked at home
7 ☐ Railroad
8 ☐ Subway or elevated
9 ☐ Bus or streetcar
10 ☐ Taxicab
11 ☐ Motorcycle
13 ☐ Bicycle
12 ☐ Other means – *Specify* _____

9. If "Yes" marked in 8a – *ASK* Compared to . . . 's previous means of transportation to work (Given in 8b), how satisfied is . . . with his present means of transportation to work – much more, more, about the same, less or much less satisfied?

If "No" marked in 8a – *ASK* Compared to a year ago, how satisfied is . . . now with his principal means of transportation to work – much more, more, about the same, less or much less satisfied?

(404) 1 ☐ Much more satisfied
2 ☐ More satisfied
3 ☐ About the same satisfaction
4 ☐ Less satisfied
5 ☐ Much less satisfied
6 ☐ Don't know
7 ☐ Did not work last year

INTERVIEWER Be sure to transcribe items 2c, 3a, 3b, 6 and 7 for head of household to items 82a–e on page 13 of AHS-2 questionnaire.

! *Ask Question 10, page 39, for the HEAD* !

FORM AHS-2 (4-17-75) Page 44

Appendix B

Source and Reliability of the Estimates

SAMPLE DESIGN App-43
Selection of sample areas App-43
Designation of sample housing units for the 1975 enumeration App-43
Selection of the 1973 sample housing units App-43
Splitting of the sample App-44
Selection of supplemental sample housing units in rural areas App-44
ESTIMATION App-44
RELIABILITY OF THE ESTIMATES App-45
Sampling errors App-45
Illustrations of the use of the standard error tables App-46
Differences App-48
Illustration of the computation of the standard error of a difference App-48
Nonsampling errors App-48
Reinterview program App-48
Coverage errors App-49
Rounding errors App-49

SAMPLE DESIGN

The 1975 estimates are based on data collected in October through December 1975 for the Annual Housing Survey (AHS), which was conducted by the Bureau of the Census, acting as collection agent for the Department of Housing and Urban Development. The sample for this survey was spread over 461 sample areas (called primary sampling units), comprising 923 counties and independent cities with coverage in each of the 50 States and the District of Columbia.

Approximately 72,600 sample housing units (both occupied and vacant) were eligible for interview in the 1975 Annual Housing Survey. Of this number, 3,700 interviews were not obtained because, for occupied housing units, the occupants were not found at home after repeated calls or were unavailable for some other reason; or, for vacant housing units, no informed respondent could be found after repeated visits. In addition to the 72,600, there were also 7,300 sample units which were visited but found not to be eligible for interview for AHS in terms of collecting information relevant to the 1975 inventory.

Selection of sample areas.—The United States was divided into areas made up of counties and independent cities referred to as primary sampling units (PSU's). Then the PSU's were grouped into 376 strata, 156 of which consisted of only one PSU which was in sample with certainty. These 156 strata were mostly the larger SMSA's and were called self-representing (SR) since the sample from the sample area represented just that PSU. Each one of the other 220 strata consisted of a group of PSU's and were referred to as non-self-representing (NSR), since the sample of housing units from the sample PSU in a stratum represented the other PSU's in the stratum as well.

One PSU was selected from each NSR stratum with probability proportionate to the 1970 census population of the PSU. (This resulted in 220 NSR sample PSU's.) In addition, the NSR strata were grouped into 110 pairs and one stratum was picked at random from each pair. From this stratum, an additional PSU was selected independent of the other PSU selected from this stratum. Since the two PSU's were independently selected, it was possible for the same PSU to be selected twice. This occurred in 25 instances, producing an additional 85 NSR sample PSU's, thus giving a grand total of 461 PSU's.

Designation of sample housing units for the 1975 enumeration.—The sample housing units designated to be interviewed in the 1975 enumeration consisted of the following categories, which are described in detail in succeeding sections.

1. All sample housing units that were interviewed in the 1974 enumeration.

2. All sample housing units that were either type A noninterviews (i.e., units eligible to be interviewed) or type B noninterviews (i.e., units not eligible for interview at the time of enumeration but which could become eligible in the future) in the 1974 enumeration. (For a list of type A and type B noninterview reasons, see facsimile of 1975 AHS questionnaire, page 1.)

3. All sample housing units that were selected from the list of building permits issued since the 1974 enumeration. (This sample represents the housing units built in permit-issuing areas, since the 1974 enumeration.)

Selection of the 1973 sample housing units.—The overall sampling rate used to select the sample for the 1973 AHS was about 1 in 1,366. The within-PSU sampling rate for AHS was determined so that the overall probability of selection for each sample housing unit was the same (e.g., if the probability of selecting a NSR PSU was 1 in 10, then the within-PSU sampling rate would be 1 in 136.6).

Within the sample PSU's, a sample of the housing units enumerated in the 1970 Census of Population and Housing was selected for AHS. In addition, a sample of new construction building permits was also selected to represent the units constructed since the 1970 census. These samples were selected at about twice the rate mentioned previously (i.e., at 2 in 1,366), thereby producing a sample twice as large as needed. This sample was split into two equal-sized samples—one to be used for AHS and one to be held in reserve for possible future use for AHS. The procedure used to split this sample into half-samples is described in the next section:

The sample of 1970 census units was selected in several stages of sampling. The first step was the selection of a sample of census enumeration districts (ED's), administrative units used in the 1970 census. The probability of selection for an ED was proportionate to its 1970 population. The next step was to select an expected cluster of about four neighboring housing units within each sample ED. For most of the ED's, the selection was accomplished using the list of addresses for the ED as compiled in the 1970 census. However, in those ED's where addresses were incomplete or in-

adequate (mostly rural areas), the selection process was accomplished using area sampling methods. These ED's were divided into segments; i.e., small land areas with well-defined boundaries having an expected size of four, or a multiple of four, housing units. Those segments with an expected size which was a multiple of four were further subsampled at the time of enumeration so that an expected four housing units were chosen for interview.

The sample of new construction units was selected from building permits issued since January 1970. Within each sample PSU, the building permits were chronologically ordered by month issued, and compact clusters of approximately four housing units were created. These clusters were then sampled for inclusion in the AHS at the sampling rate of 2 in 1,366. Housing units constructed since the 1970 census in areas which do not issue building permits were brought into the sample as a result of the area sample described above.

Splitting of the sample.—The sample selection procedure as described above produced segments of size-four housing units for the sample taken from the census address frame, the new construction frame, and the area sampling frame (mainly rural areas). One can expect a minimum loss in precision for segments of size-four housing units in rural areas because of the heterogeneity of this type of housing unit. Segments of size two, however, were considered to be more optimal for sampling within those areas where one could expect neighboring units to be very similar (e.g., urban areas and new construction units). It is felt that if one were to go to segments of size-four housing units in this type of area, a significant loss in precision would result. A splitting operation was then carried out for segments selected from the census address and new construction frames. This consisted of halving each segment of four housing units that was selected for the sample. Two housing units from each segment were to be included in the survey and two housing units were to be held in reserve. No splitting operation was carried out within the segments selected from the area sampling frame; every other area sample segment of four housing units was used for the survey and the remaining segments were assigned to the reserve sample.

Selection of supplemental sample housing units in rural areas.—In 1974, it was decided to increase the reliability of the AHS estimates of rural housing characteristics by doubling the number of sample housing units from rural areas. This was accomplished by reactivating the reserve sample which was selected in the original sampling operations in 1973 from rural areas only. For the reserve sample selected in census address and new construction segments, this meant that the other half of the segment (an expected two housing units) was reactivated in 1974 if the segment was rural. Similarly for area segments, the entire reserve segment (an expected four housing units) was reactivated in 1974 if the segment was rural. This supplementation increased the overall probability of selection for sample housing units in rural areas to about 2 in 1,366; whereas, the overall probability of selection for sample housing units in urban areas remained at 1 in 1,366.

ESTIMATION

The 1975 AHS estimates employed a three-stage ratio estimation procedure. However, prior to implementation of the procedure, the basic weight (i.e., the inverse of the probability of selection) was adjusted to account for the type A noninterview housing units encountered in AHS. This noninterview adjustment was done separately for occupied and vacant units. The noninterview adjustment was equal to the following ratio:

$$\frac{\text{Interviewed housing units} + \text{noninterviewed housing units}}{\text{Interviewed housing units}}$$

The first-stage ratio estimation procedure was employed for sample housing units from non-self-representing (NSR) PSU's only. The procedure was designed to reduce the contribution to the variance arising from the sampling of PSU's. The first-stage ratio estimation procedure takes into account the differences that existed at the time of the 1970 census in the distribution by tenure and residence of the housing population estimated from the sample NSR PSU's and that of the NSR housing population in each of the four census regions of the country.

The first-stage ratio estimation factor for each specified category was as follows:

$$\frac{\text{The 1970 census housing population in the residence-tenure category for all NSR strata in a census region}}{\text{Estimate of the housing population category using 1970 census housing counts for sample NSR PSU's in a census region}}$$

The numerators of the ratios were calculated by obtaining the 1970 census housing counts for each of the residence-tenure categories for each NSR stratum and summing these counts across the NSR strata in each census region. The denominators were calculated by obtaining the 1970 census housing counts for each of the residence-tenure categories for each NSR sample PSU, weighting these counts by the inverse of the probability of selecting that PSU, and summing these weighted counts across the NSR PSU's in each census region. The computed first-stage ratio estimation factor was then applied to the existing weight for each NSR sample unit in each first-stage ratio estimation category.

The second-stage ratio estimation procedure was only employed for AHS new construction sample units (i.e., sample units built April 1, 1970, or later). This procedure was designed to adjust the AHS sample estimates of new construction units to independently derived current estimates for nine categories of new construction units for each of the four regions (i.e., six categories for conventional new construction units and three for new construction mobile homes). These independent estimates were considered to be the best estimates available for the number of new construction units. The adjustment was necessary to correct for known deficiencies in the AHS sample with regard to representation of new construction units (see the section on nonsampling error).

The second-stage ratio estimation factor for each specified category was as follows:

$$\frac{\text{Current independent estimate of new construction units in the category}}{\text{AHS sample estimate of new construction units in the category}}$$

The numerators of the ratios were derived from data based on the Survey of Construction (SOC), a survey of building permits conducted monthly by the Bureau of the Census. The numerators of the ratios for new construction mobile homes were derived from estimates of mobile home shipments adjusted to account for mobile homes shipped and actually occupied as primary residences.

The denominators of the ratios were obtained from the weighted estimates for the AHS sample units, using the existing weight after the first-stage ratio estimation procedure (i.e., the estimates employing the noninterview and first-stage adjustments).

The computed second-stage ratio estimation factor was then applied to the existing weight for each sample unit in each second-stage ratio estimation category.

The third-stage ratio estimation procedure was employed for all AHS sample units. This procedure was designed to adjust the AHS sample estimates of housing (i.e., the estimates employing the noninterview, first-stage, and second-stage adjustments) to independently derived current housing estimates for four types of vacant housing units and for 24 categories for occupied housing units. Each of these 24 categories is a combination of the characteristics of residence, tenure, race of head, and sex of head.

The third-stage ratio estimation factor for each specified category was as follows:

$$\frac{\text{Current independent estimate of housing units in the category}}{\text{AHS sample estimate of housing units in the category}}$$

The numerators of the ratios for occupied housing units were derived from data based on the Current Population Survey (CPS), a household survey conducted monthly by the Bureau of the Census. The numerators of the ratios for vacant housing units were derived from data based on the Housing Vacancy Survey (HVS), a quarterly vacancy survey conducted by the Bureau of the Census.

The denominators of the ratios were obtained from the weighted estimates for the AHS sample units, using the existing weight after the second-stage ratio estimation procedure. The computed third-stage ratio estimation factor was then applied to the existing weight for each sample unit in each third-stage ratio estimation category.

The second- and third-stage ratio estimation procedures were repeated in an iterative process in order to bring the AHS estimates into close agreement with both sets of independent estimates (i.e., the independent estimates employed for both the second-stage ratio estimation process as well as those employed for the third-stage ratio estimation process). The factors resulting from this iterative process were then applied to the existing weight on the appropriate records, and the resulting product was used as the final weight for tabulation.

The effect of the third-stage ratio estimation procedure, as well as the overall estimation procedure, was to reduce the sampling error for most statistics below what would have been obtained by simply weighting the results of the sample by the inverse of the probability of selection. The distribution of the housing population selected for the sample differed somewhat, by chance, from that of the nation as a whole in such basic housing characteristics as tenure, vacancy status, residence, race of head, and sex of head. These characteristics are probably closely correlated with other housing characteristics measured for AHS. Therefore, through the use of the three-stage ratio estimation procedure one can expect the sample estimate to be improved substantially when the sample housing population is brought into close agreement with a known distribution of the entire housing population with respect to these basic housing characteristics.

RELIABILITY OF THE ESTIMATES

There are two types of possible errors associated with estimates based on data from sample surveys—sampling and nonsampling errors. The following is a description of the sampling and nonsampling errors associated with the AHS-National sample.

Sampling errors.—The particular sample used for this survey is one of a large number of possible samples of the same size that could have been selected using the same sample design. Even if the same schedules, instructions, and enumerators were used, estimates from each of the different samples would differ from each other. The deviation of a sample estimate from the average of all possible samples is defined as the sampling error. The standard error of a survey estimate attempts to provide a measure of this variation among the estimates from the possible samples and, thus, is a measure of the precision with which an estimate from a sample approximates the average result of all possible samples.

As calculated for this report, the standard error also partially measures the variation in the estimates due to response and enumerator errors (nonsampling errors), but it does not measure, as such, any systematic biases in the data. Therefore, the accuracy of the estimates depends on both the sampling and nonsampling errors, measured by the standard error, and biases and some additional nonsampling errors not measured by the standard error.

The sample estimate and its estimated standard error enable one to construct interval estimates that include the average result of all possible samples with a known probability. For example, if all possible samples were selected, each of these surveyed under essentially the same general conditions, and an estimate and its estimated standard error were calculated from each sample, then:

1. Approximately 68 percent of the intervals from one standard error below the estimate to one standard error above the estimate would include the average result of all possible samples.
2. Approximately 90 percent of the

intervals from 1.6 standard errors below the estimate to 1.6 standard errors above the estimate would include the average result of all possible samples.

3. Approximately 95 percent of the intervals from two standard errors below the estimate to two standard errors above the estimate would include the average result of all possible samples.

The average result of all possible samples may or may not be contained in any particular computed interval. However, for a particular sample one can say with specified confidence that the average result of all possible samples is included in the constructed interval.

The figures presented in the tables below are approximations to the standard errors of various estimates shown in this report. In order to derive standard errors that would be applicable to a wide variety of items and also could be prepared at a moderate cost, a number of approximations were required. As a result, the tables of standard errors provide an indication of the order of magnitude of the standard errors rather than the precise standard error for any specific item.

Tables I and II present the standard errors applicable to housing unit estimates in this report. Table I shows the approximate standard errors applicable to all housing unit estimates except those pertaining to the specified items in the table.

TABLE II. Standard Errors of Estimated Numbers of Housing Units Pertaining to Lacking Complete Plumbing Facilities, Mobile Homes, Sewage Disposal, and Households with Head of Spanish Origin: 1975

(68 chances out of 100)

Size of estimate (000)	Standard error: Total, White, or Spanish origin (000)	Standard error: Black (000)	Size of estimate (000)	Standard error: Total, White, or Spanish origin (000)	Standard error: Black (000)
5	3	3	1,000	44	41
10	4	4	2,500	69	57
25	7	7	5,000	96	56
50	10	10	10,000 ...	131	–
100	14	14	25,000 ...	183	–
250	22	22	50,000 ...	187	–
500	31	30	75,000 ...	71	–

The standard errors shown in table II should be used for those specified items. Linear interpolation should be used to determine standard errors for levels of estimates not specifically shown in tables I and II.

The reliability of an estimated percentage, computed by using sample data for both numerator and denominator, depends upon both the size of the percentage and the size of the total upon which the percentage is based. Estimated percentages are relatively more reliable than the corresponding estimates of the numerators of the percentages, particularly if the percentages are 50 percent or more.

Tables III and IV present the standard errors of estimated percentages. Table III shows the approximate standard errors of all estimated percentages of housing units except those pertaining to the specified items in table II.

The standard errors shown in table IV should be used for those specified items. Two-way linear interpolation should be used to determine standard errors for estimated percentages not specifically shown in tables III and IV.

For ratios of the form $(100)(\frac{x}{y})$, where x is not a subclass of y, tables III and IV underestimate the standard error of the ratio when there is little or no correlation between x and y. For this type of ratio, a better approximation of the standard error may be obtained by letting the standard error of the ratio be approximately equal to:

$$(100)\ (x/y)\ \sqrt{\left(\frac{\sigma_x}{x}\right)^2 + \left(\frac{\sigma_y}{y}\right)^2}$$

where: x = the numerator of the ratio
y = the denominator of the ratio
σ_x = the standard error of the numerator
σ_y = the standard error of the denominator

Illustrations of the use of the standard error tables. Illustration I.—Table A-2 of this report shows that in the United States there were 13,254,000 renter-occupied housing units with common

TABLE I. Standard Errors of Estimated Number of Housing Units: 1975 (Excluding estimates of housing units pertaining to Lacking Complete Plumbing Facilities, Mobile Homes, Sewage Disposal, and Households with Head of Spanish Origin)

(68 chances out of 100)

Size of estimate (000)	Standard error: Total or White (000)	Standard error: Black (000)	Size of estimate (000)	Standard error: Total or White (000)	Standard error: Black (000)
5	3	3	1,000	38	35
10	4	4	2,500	59	49
25	6	6	5,000	82	48
50	8	8	10,000 ...	112	–
100	12	12	25,000 ...	156	–
250	19	19	50,000 ...	160	–
500	27	26	75,000 ...	61	–

TABLE III. Standard Errors of Estimated Percentages of Housing Units: 1975 (Excludes estimated percentages of housing units pertaining to Lacking Complete Plumbing Facilities, Mobile Homes, Sewage Disposal, and Households with Head of Spanish Origin)

(68 chances out of 100)

Base of percentage (000)	Estimated percentage[1]						
	1 or 99	2 or 98	5 or 95	10 or 90	15 or 85	25 or 75	50
5	5.3	7.5	11.7	16.1	19.2	23.3	26.9
10	3.8	5.3	8.3	11.4	13.6	16.5	19.0
25	2.4	3.4	5.2	7.2	8.6	10.4	12.0
50	1.7	2.4	3.7	5.1	6.1	7.4	8.5
100	1.2	1.7	2.6	3.6	4.3	5.2	6.0
250	0.8	1.1	1.7	2.3	2.7	3.3	3.8
500	0.5	0.8	1.2	1.6	1.9	2.3	2.7
1,000	0.4	0.5	0.8	1.1	1.3	1.6	1.9
2,500	0.2	0.3	0.5	0.7	0.8	1.0	1.2
5,000	0.2	0.2	0.4	0.5	0.6	0.7	0.8
10,000	0.1	0.2	0.3	0.4	0.4	0.5	0.6
25,000	0.07	0.1	0.2	0.2	0.3	0.3	0.4
50,000	0.05	0.08	0.1	0.2	0.2	0.2	0.3
75,000	0.04	0.06	0.1	0.1	0.2	0.2	0.2

[1] Standard errors are presented to the nearest one-tenth of 1 percent except when the standard error is less than one-tenth of 1 percent; in those cases, the standard error is shown to the nearest one-hundredth of 1 percent.

TABLE IV. Standard Errors of Estimated Percentages of Housing Units Pertaining to Lacking Complete Plumbing Facilities, Mobile Homes, Sewage Disposal, and Households with Head of Spanish Origin: 1975

(68 chances out of 100)

Base of percentage (000)	Estimated percentage[1]						
	1 or 99	2 or 98	5 or 95	10 or 90	15 or 85	25 or 75	50
5	6.3	8.8	13.7	18.9	22.5	27.3	31.5
10	4.4	6.2	9.7	13.4	15.9	19.3	22.3
25	2.8	3.9	6.1	8.4	10.1	12.2	14.1
50	2.0	2.8	4.3	6.0	7.1	8.6	10.0
100	1.4	2.0	3.1	4.2	5.0	6.1	7.0
250	0.9	1.2	1.9	2.7	3.2	3.9	4.5
500	0.6	0.9	1.4	1.9	2.2	2.7	3.1
1,000	0.4	0.6	1.0	1.3	1.6	1.9	2.2
2,500	0.3	0.4	0.6	0.8	1.0	1.2	1.4
5,000	0.2	0.3	0.4	0.6	0.7	0.9	1.0
10,000	0.1	0.2	0.3	0.4	0.5	0.6	0.7
25,000	0.09	0.1	0.2	0.3	0.3	0.4	0.4
50,000	0.06	0.09	0.1	0.2	0.2	0.3	0.3

[1] Standard errors are presented to the nearest one-tenth of 1 percent except when the standard error is less than one-tenth of 1 percent; in those cases, the standard error is shown to the nearest one-hundredth of 1 percent.

stairways. Interpolation in table I shows that the standard error of an estimate of this size is approximately 122,000. Consequently, the 68-percent confidence interval, as shown by these data, is from 13,132,000 to 13,376,000 housing units. Therefore, a conclusion that the average estimate of 1975 housing units of this type lies within a range computed in this way would be correct for roughly 68 percent of all possible samples. Similarly, we could conclude that the average estimate, derived from all possible samples, lies within the interval from 13,059,000 to 13,449,000 housing units with 90 percent confidence; and that the average estimate lies within the interval from 13,010,000 to 13,498,000 housing units with 95 percent confidence.

Table A-2 also shows that of the 13,254,000 renter-occupied housing units with common stairways, 11,756,000, or 88.7 percent, were located inside SMSA's. Interpolation in table III (i.e., interpolation on both the base and percent) of this appendix shows that the standard error of the above percentage is .4 percentage points. Consequently, the 68-percent confidence interval, as shown by these data, is from 88.3 to 89.1 percent; the 90-percent confidence interval is from 88.1 to 89.3 percent; and the 95-percent confidence interval is from 87.9 to 89.5 percent.

Illustration II.—Table A-3 of this report shows that in the United States in 1975 there were 458,000 owner-occupied housing units which had sewage disposal breakdowns. Interpolation in table II of this appendix shows that the standard error of an estimate of this size is approximately 29,000. Consequently, the 68-percent confidence interval is from 429,000 to 487,000 housing units. Therefore, a conclusion that the average estimate, derived from all possible samples, of 1975 owner-occupied housing units which had sewage disposal breakdowns lies within a range computed in this way would be correct for roughly 68 percent of all possible samples. Similarly, we could conclude that the average estimate, derived from all possible samples, lies within the interval from 412,000 to 504,000 housing units with 90 percent

confidence; and that the average estimate lies within the interval from 400,000 to 516,000 housing units with 95 percent confidence.

Table A-3 also shows that of the 458,000 1975 owner-occupied housing units which had sewage disposal breakdowns, 43,000, or 9.4 percent, had breakdowns three times or more. Interpolation in table IV (i.e., interpolation on both the base and percent) of this appendix shows that the standard error of the above percentage is 1.9 percentage points. Consequently, the 68-percent confidence interval, as shown by these data, is from 7.5 to 11.3 percent; the 90-percent confidence interval is from 6.4 to 12.4 percent; and the 95-percent confidence interval is from 5.6 to 13.2 percent.

Differences.—The standard errors shown are not directly applicable to differences between two sample estimates. The standard error of a difference between estimates is approximately equal to the square root of the sum of the squares of the standard errors of each estimate considered separately. This formula is quite accurate for the difference between estimates of the same characteristic in two different areas or the difference between separate and uncorrelated characteristics in the same area. If, however, there is a high positive correlation between the two characteristics, the formula will overestimate the true error. Also, if there is a high negative correlation between two characteristics, the formula will underestimate the true error.

Illustration of the computation of the standard error of a difference.—Table A-3 of this report shows that in the United States in 1975 there were 351,000 owner-occupied housing units, which had exactly one sewage disposal breakdown. Thus, the apparent difference between the number of 1975 owner-occupied housing units that had breakdowns three times or more and that had breakdowns just one time, is 308,000. Interpolation in table II shows that the standard error on an estimate of 351,000 to be approximately 26,000 and the standard error on an estimate of 43,000 to be approximately 9,000. Therefore, the standard error of the estimated difference of 308,000 is about

$$28{,}000 = \sqrt{(26{,}000)^2 + (9{,}000)^2}$$

Consequently, the 68-percent confidence interval for the 308,000 difference is from 280,000 to 336,000 housing units. Therefore, a conclusion that the average estimate of this difference, derived from all possible samples, lies within a range computed in this way would be correct for roughly 68 percent of all possible samples. Similarly, the 90-percent confidence interval is from 263,000 to 353,000 housing units, and the 95-percent confidence interval is from 252,000 to 364,000. Thus, we can conclude with 95 percent confidence that the number of 1975 owner-occupied housing units which had three or more sewage disposal breakdowns is less than the number that had exactly one sewage disposal breakdown, since the 95-percent confidence interval of this difference does not include zero or negative values.

Nonsampling errors.—In general, nonsampling errors can be attributed to many sources: Inability to obtain information about all cases, definitional difficulties, differences in the interpretation of questions, inability or unwillingness to provide correct information on the part of respondents, mistakes in recording or coding the data, and other errors of collection, response, processing, coverage, and estimation for missing data. As can be seen from the above list, nonsampling errors are not unique to sample surveys since they can, and do, occur in complete censuses as well.

Obtaining a measurement of the total nonsampling error associated with the estimates from a survey is very difficult, considering the number of possible sources of error.

Reinterview program.—For the AHS-National sample a study was conducted to obtain a measurement of some of the components of the nonsampling error associated with the AHS estimates. A reinterview program was conducted for a sample of the AHS households. These households were revisited and answers to some of the questions on the AHS questionnaire were obtained again. The original interview and the reinterview were assumed to be two independent readings and thus were the basis for the measurement of the "content" error of these AHS estimates.

As part of the reinterview, a check was made at each of these households to determine if the following was done during the original interview:

1. The correct unit was visited.
2. The correct number of housing units were interviewed at that address.
3. The correct information on "Year Built" was obtained.
4. The correct information on "Tenure" was obtained.
5. The correct information on "Household Composition" was obtained.
6. The correct information on "Type of Housing Unit" was obtained.
7. The correct information on "Occupancy Status" was obtained.

This check was for interviewer evaluation and control.

The results of the 1975 reinterview study are not available; however, it is felt that they will be similar to the results of the 1974 reinterview study, which are presented in the following Census Bureau memorandum, "Reinterview Results for the Annual Housing Survey—National Sample: 1974."

Twenty-five items were included in the 1974 reinterview study, some for the first time. The estimated indexes of inconsistency for these items ranged from 4 to 35 with most items in the 20 to 30 range. The items with the higher levels of inconsistency tended to be the attitude and opinion items which were expected to have relatively high inconsistency levels and were included in the AHS reinterview programs because they had not been previously tested. A 20-50 interval is considered moderate on a range of 0-100, with a high index associated with a high level of response variability.

The 1970 census reinterview results provide illustrations of possible nonsampling errors for some of the items which also appear in the AHS. For example, median value of homes was

consistently underestimated by about five percent, and the average monthly costs of electricity and utility gas were consistently overestimated although the effect on the average gross rent figures was fairly small.

A possible explanation for the results of the AHS and census reinterview studies, as well as the surveys themselves, is that the data are based on the answers given by the respondents, who may lack precise information. Also, the results of the reinterview studies are derived from sample surveys so that there is sampling error associated with these estimates of nonsampling error. Therefore, the possibility of such errors should be taken into account when considering the results of this study.

Coverage Errors.—With respect to errors of coverage and estimation for missing data, it was mentioned previously (in the section on estimation) that the AHS new construction sample had deficiencies with regard to the representation of both conventional new construction in permit-issuing areas and new construction mobile homes. During the sampling of building permits, only those issued January 1, 1970, or later were eligible to be sampled to represent conventional new construction in permit-issuing areas. It had been assumed that units with permits issued prior to 1970 would have been completed by the time of the 1970 census (i.e., April 1970), and, therefore, would have been represented in the sample selected from 1970 census units. However, it has been estimated that the 1975 AHS sample misses about five percent (i.e., about 600,000 units) of all conventional new construction (i.e., all conventional housing units built after April 1970 in both permit-issuing and non-permit-issuing areas) because the permits for these missed units, which were built after April 1970, were issued before 1970.

In addition, unlike the procedure for conventional new construction, there is no sampling procedure specifically for new construction mobile homes. However, new mobile homes in segments where area sampling methods were used do come into the AHS sample. In addition, new mobile homes in segments sampled from the 1970 census list also come into sample if the mobile homes are located in mobile home parks, identified as such in the 1970 census. However, new mobile homes in these segments that are located in mobile home parks not in existence at the time of the 1970 census or not identified as such in the 1970 census have no chance of coming into the AHS sample. It has been estimated that the 1975 AHS sample misses at least 200,000 new mobile homes. The second-stage ratio estimation procedure was employed to reduce the effect of both these deficiencies although some bias in the AHS sample still exists. This is especially true for new mobile homes, since it is believed that the corresponding independent estimate substantially understates the actual new mobile home inventory.

Rounding errors.—With respect to errors associated with processing, the rounding of estimates introduces another source of error in the data, the severity of which depends on the statistic being measured. The effect of rounding is significant relative to the sampling error only for small percentages. This means that confidence intervals formed from the standard errors given may be distorted, and this should be taken into account when considering the results of this survey.

☆U.S. GOVERNMENT PRINTING OFFICE: 1977-240-869:1021