PART F Financial Characteristics by Indicators of Housing and Neighborhood Quality

CURRENT HOUSING REPORTS

Series H-150-76

Annual Housing Survey: 1976

United States and Regions

Issued March 1978

U.S. Department of Commerce

Juanita M. Kreps, Secretary

BUREAU OF THE CENSUS

Manuel D. Plotkin, Director

U.S. Department of Housing and Urban Development

Patricia Roberts Harris, Secretary

Donna E. Shalala, Assistant Secretary for Policy Development and Research

Preface and Acknowledgments

U.S. Department of Commerce
BUREAU OF THE CENSUS

Manuel D. Plotkin,
Director

Robert L. Hagan,
Deputy Director

Daniel B. Levine,
Associate Director for Demographic Fields

Arthur F. Young,
Chief, Housing Division

U.S. Department of Housing and Urban Development

Donna E. Shalala,
Assistant Secretary for Policy Development and Research

Katherine Lyall,
Deputy Assistant Secretary for Economic Affairs

Duane T. McGough
Director, Housing and Community Analysis Division

This report presents data from the Annual Housing Survey, which was sponsored by the U.S. Department of Housing and Urban Development and conducted by the U.S. Bureau of the Census. It was developed under the direction of Duane T. McGough, Director, Housing and Community Analysis Division, Department of Housing and Urban Development, and Arthur F. Young, Chief, Housing Division, Bureau of the Census.

Duane T. McGough and David Yentis were responsible for overseeing the Annual Housing Survey and the resultant report on behalf of the Department of Housing and Urban Development.

Within the Bureau of the Census, this report was developed in the Housing Division. It was prepared under the supervision of Leonard J. Norry, Assistant Division Chief, by Elmo E. Beach, Chief, Current Surveys Branch, assisted by Jane S. Maynard and Edward D. Montfort. Specific activities related to data collection procedures, statistical presentation, organization of the report, and preparation of text materials were performed by Edward Cary Bean, Jr., Robert S. Benedik, Mary C. Carroll, Barbara J. Clark, Margaret W. Harper, Paul P. Harple, Jr., Richard G. Kreinsen, Katherine L. Marshall, Dennis J. Trepanier, and Jeanne M. Woodward.

The operational aspects of the Annual Housing Survey were coordinated by the Demographic Surveys Division under the direction of Earle J. Gerson, Chief, by Stanley Greene, Assistant Division Chief, and Edward F. Knowles, assisted by Carol B. Kindel, Maria A. Mochulski, and Joan F. Garrett. Systems and processing procedures were performed under the direction of Barry M. Cohen, Assistant Division Chief. The computer programming and processing were performed under the supervision of D. Richard Bartlett, assisted by Peggy Goldsworth, Caroline S. Irwin, Robert J. St. Laurent, and James Dallmann. Leonard Goldberg, assisted by David B. Lipscomb, Mary L. Campbell, and Robert Smith, Jr., was responsible for the clerical and keying procedures.

The planning of sample design, weighting, and computation of sampling variances and standard errors was developed in the Statistical Methods Division, under the supervision of Charles Jones, Chief, and Gary Shapiro, Assistant Division Chief, by Dennis Schwanz and Mason Malmuth. The implementation of the sample selection and computation of sampling variances was performed under the supervision of Robert T. O'Reagan, Assistant Division Chief, by Leonard Baer, Jerome Roth, Florence Hochstadter, David Diskin, Susan Dellinger, William Taylor, Robert Jewett and Robert Aquilino, and Patricia Clark (Data Preparation Division, Jeffersonville, Ind.). The preparation of field sample control and reinterview procedures was performed under the supervision of Robert T. O'Reagan, by Irene Montie, John Paletta, Edison Gore and Fay Nash. Reinterview design and analysis were conducted under the supervision of Irwin Schreiner, by Douglas Moye. Coverage improvement procedures were developed and implemented under the supervision of Gary Shapiro, David Bateman, and Robert T. O'Reagan, by Irene Montie, Michael Tenebaum, Jay Casselberry, Dennis Schwanz, Don Luery, Mason Malmuth, Leonard Baer, Jerome Roth, David Diskin, Susan Dellinger, Duane Hybertson, and Susan Helkamp (Data Preparation Division, Jeffersonville, Ind.).

Data collection activities were administered by the Field Division under the supervision of Curtis T. Hill, Chief; by Forrest P. Cawley, Assistant Division Chief; Darren F. Althouse, and Kenneth A. Frail, as well as the directors of the Bureau's regional offices.

Clerical processing of the questionnaires was performed in the Data Preparation Division, under the direction of Don L. Adams, Chief, by Patricia Clark and Kurt Legait.

Within the Publications Services Division, many individuals made significant contributions in the areas of publication planning and design, editorial review, composition, and printing procurement.

Suggested Citation

U.S. Department of Commerce,
U.S. Bureau of the Census

Current Housing Reports
Series H-150-76

Financial Characteristics by Indicators of Housing and Neighborhood Quality for the United States and Regions

Annual Housing Survey: 1976, Part F

U.S. Government Printing Office
Washington, D.C., 1978

For sale by Superintendent of Documents, U.S. Government Printing Office, Washington, D.C. 20402, or any U.S. Department of Commerce district office. Postage stamps not acceptable; currency submitted at sender's risk. Remittances from foreign countries must be by international money order or by draft on a U.S. bank. Stock No. 003-024-01484-0

List of Series H-150-76 Reports

A	General Housing Characteristics for the United States and Regions: 1976
B	Indicators of Housing and Neighborhood Quality for the United States and Regions: 1976
C	Financial Characteristics of the Housing Inventory for the United States and Regions: 1976
D	Housing Characteristics of Recent Movers for the United States and Regions: 1976
E	Urban and Rural Housing Characteristics for the United States and Regions: 1976
F	Financial Characteristics by Indicators of Housing and Neighborhood Quality for the United States and Regions: 1976

Contents

Part F Financial Characteristics by Indicators of Housing and Neighborhood Quality

Maps

Standard Metropolitan Statistical Areas: 1970	VIII
Regions and Geographic Division of the United States	X

Introduction

Introduction XI

List of Tables by Regions

Table: All Races	Table: Black	Table: Spanish Origin	**United States**	Page: All Races	Page: Black	Page: Spanish Origin
A-1	A-13	A-25	Income of Families and Primary Individuals by Tenure and Occupancy and Utilization Characteristics, and Services Available: 1976	1	136	271
A-2	A-14	A-26	Income of Families and Primary Individuals by Tenure and Deficiencies in Selected Structural Characteristics: 1976	16	151	274
A-3	A-15	A-27	Income of Families and Primary Individuals by Tenure and Failures in Plumbing Facilities and Equipment: 1976	26	161	276
A-4	A-16	A-28	Income of Families and Primary Individuals by Tenure and Selected Neighborhood Characteristics: 1976	41	176	279
A-5	A-17	A-29	Value of Owner Occupied Housing Units by Occupancy and Utilization Characteristics and Services Available: 1976	61	196	283
A-6	A-18	A-30	Value of Owner Occupied Housing Units by Deficiencies in Selected Structural Characteristics: 1976	71	206	285
A-7	A-19	A-31	Value of Owner Occupied Housing Units by Failures in Plumbing Facilities and Equipment: 1976	76	211	286
A-8	A-20	A-32	Value of Owner Occupied Housing Units by Selected Neighborhood Characteristics: 1976	86	221	288
A-9	A-21	A-33	Gross Rent of Renter Occupied Housing Units by Occupancy and Utilization Characteristics and Services Available: 1976	96	231	290
A-10	A-22	A-34	Gross Rent of Renter Occupied Housing Units by Deficiencies in Selected Structural Characteristics: 1976	106	241	292
A-11	A-23	A-35	Gross Rent of Renter Occupied Housing Units by Failures in Plumbing Facilities and Equipment: 1976	116	251	294
A-12	A-24	A-36	Gross Rent of Renter Occupied Housing Units by Selected Neighborhood Characteristics: 1976	126	261	296
			Northeast Region			
			All Races			
		B-1	Income of Families and Primary Individuals by Tenure and Occupancy and Utilization Characteristics, and Services Available: 1976			298

List of Tables by Regions—Continued

Table		Page
	Northeast Region —Continued	
	All Races —Continued	
B-2	Income of Families and Primary Individuals by Tenure and Deficiencies in Selected Structural Characteristics: 1976	301
B-3	Income of Families and Primary Individuals by Tenure and Failures in Plumbing Facilities and Equipment: 1976	303
B-4	Income of Families and Primary Individuals by Tenure and Selected Neighborhood Characteristics: 1976	306
B-5	Value of Owner Occupied Housing Units by Occupancy and Utilization Characteristics and Services Available: 1976	310
B-6	Value of Owner Occupied Housing Units by Deficiencies in Selected Structural Characteristics: 1976	312
B-7	Value of Owner Occupied Housing Units by Failures in Plumbing Facilities and Equipment: 1976	313
B-8	Value of Owner Occupied Housing Units by Selected Neighborhood Characteristics: 1976	315
B-9	Gross Rent of Renter Occupied Housing Units by Occupancy and Utilization Characteristics and Services Available: 1976	317
B-10	Gross Rent of Renter Occupied Housing Units by Deficiencies in Selected Structural Characteristics: 1976	319
B-11	Gross Rent of Renter Occupied Housing Units by Failures in Plumbing Facilities and Equipment: 1976	321
B-12	Gross Rent of Renter Occupied Housing Units by Selected Neighborhood Characteristics: 1976	323
	North Central Region	
	All Races	
C-1	Income of Families and Primary Individuals by Tenure and Occupancy and Utilization Characteristics, and Services Available: 1976	325
C-2	Income of Families and Primary Individuals by Tenure and Deficiencies in Selected Structrual Characteristics: 1976	328
C-3	Income of Families and Primary Individuals by Tenure and Failures in Plumbing Facilities and Equipment: 1976	330
C-4	Income of Families and Primary Individuals by Tenure and Selected Neighborhood Characteristics: 1976	333
C-5	Value of Owner Occupied Housing Units by Occupancy and Utilization Characteristics and Services Available: 1976	337
C-6	Value of Owner Occupied Housing Units by Deficiencies in Selected Structural Characteristics: 1976	339
C-7	Value of Owner Occupied Housing Units by Failures in Plumbing Facilities and Equipment: 1976	340
C-8	Value of Owner Occupied Housing Units by Selected Neighborhood Characteristics: 1976	342
C-9	Gross Rent of Renter Occupied Housing Units by Occupancy and Utilization Characteristics and Services Available: 1976	344
C-10	Gross Rent of Renter Occupied Housing Units by Deficiencies in Selected Structural Characteristics: 1976	346

List of Tables by Regions—Continued

Table		Page
	North Central Region—Continued	
	All Races—Continued	
C-11	Gross Rent of Renter Occupied Housing Units by Failures in Plumbing Facilities and Equipment: 1976	348
C-12	Gross Rent of Renter Occupied Housing Units by Selected Neighborhood Characteristics: 1976	350
	South Region	
	All Races	
D-1	Income of Families and Primary Individuals by Tenure and Occupancy and Utilization Characteristics, and Services Available: 1976	352
D-2	Income of Families and Primary Individuals by Tenure and Deficiencies in Selected Structural Characteristics: 1976	355
D-3	Income of Families and Primary Individuals by Tenure and Failures in Plumbing Facilities and Equipment: 1976	357
D-4	Income of Families and Primary Individuals by Tenure and Selected Neighborhood Characteristics: 1976	360
D-5	Value of Owner Occupied Housing Units by Occupancy and Utilization Characteristics and Services Available: 1976	364
D-6	Value of Owner Occupied Housing Units by Deficiencies in Selected Structural Characteristics: 1976	366
D-7	Value of Owner Occupied Housing Units by Failures in Plumbing Facilities and Equipment: 1976	367
D-8	Value of Owner Occupied Housing Units by Selected Neighborhood Characteristics: 1976	369
D-9	Gross Rent of Renter Occupied Housing Units by Occupancy and Utilization Characteristics and Services Available: 1976	371
D-10	Gross Rent of Renter Occupied Housing Units by Deficiencies in Selected Structural Characteristics: 1976	373
D-11	Gross Rent of Renter Occupied Housing Units by Failures in Plumbing Facilities and Equipment: 1976	375
D-12	Gross Rent of Renter Occupied Housing Units by Selected Neighborhood Characteristics: 1976	377
	West Region	
	All Races	
E-1	Income of Families and Primary Individuals by Tenure and Occupancy and Utilization Characteristics, and Services Available: 1976	379
E-2	Income of Families and Primary Individuals by Tenure and Deficiencies in Selected Structural Characteristics: 1976	382
E-3	Income of Families and Primary Individuals by Tenure and Failures in Plumbing Facilities and Equipment: 1976	384
E-4	Income of Families and Primary Individuals by Tenure and Selected Neighborhood Characteristics: 1976	387

List of Tables by Regions—Continued

Table		Page
	West Region —Continued	
	All Races—Continued	
E-5	Value of Owner Occupied Housing Units by Occupancy and Utilization Characteristics and Services Available: 1976	391
E-6	Value of Owner Occupied Housing Units by Deficiencies in Selected Structural Characteristics: 1976	393
E-7	Value of Owner Occupied Housing Units by Failures in Plumbing Facilities and Equipment: 1976	394
E-8	Value of Owner Occupied Housing Units by Selected Neighborhood Characteristics: 1976	396
E-9	Gross Rent of Renter Occupied Housing Units by Occupancy and Utilization Characteristics and Services Available: 1976	398
E-10	Gross Rent of Renter Occupied Housing Units by Deficiencies in Selected Structural Characteristics: 1976	400
E-11	Gross Rent of Renter Occupied Housing Units by Failures in Plumbing Facilities and Equipment: 1976	402
E-12	Gross Rent of Renter Occupied Housing Units by Selected Neighborhood Characteristics: 1976	404

Appendixes

A	Area Classifications and Definitions and Explanations of Subject Characteristics	App-1
B	Source and Reliability of the Estimates	App-42

Table Finding Guide

Inside back cover

Standard Metropolitan Statistical Areas: 1970

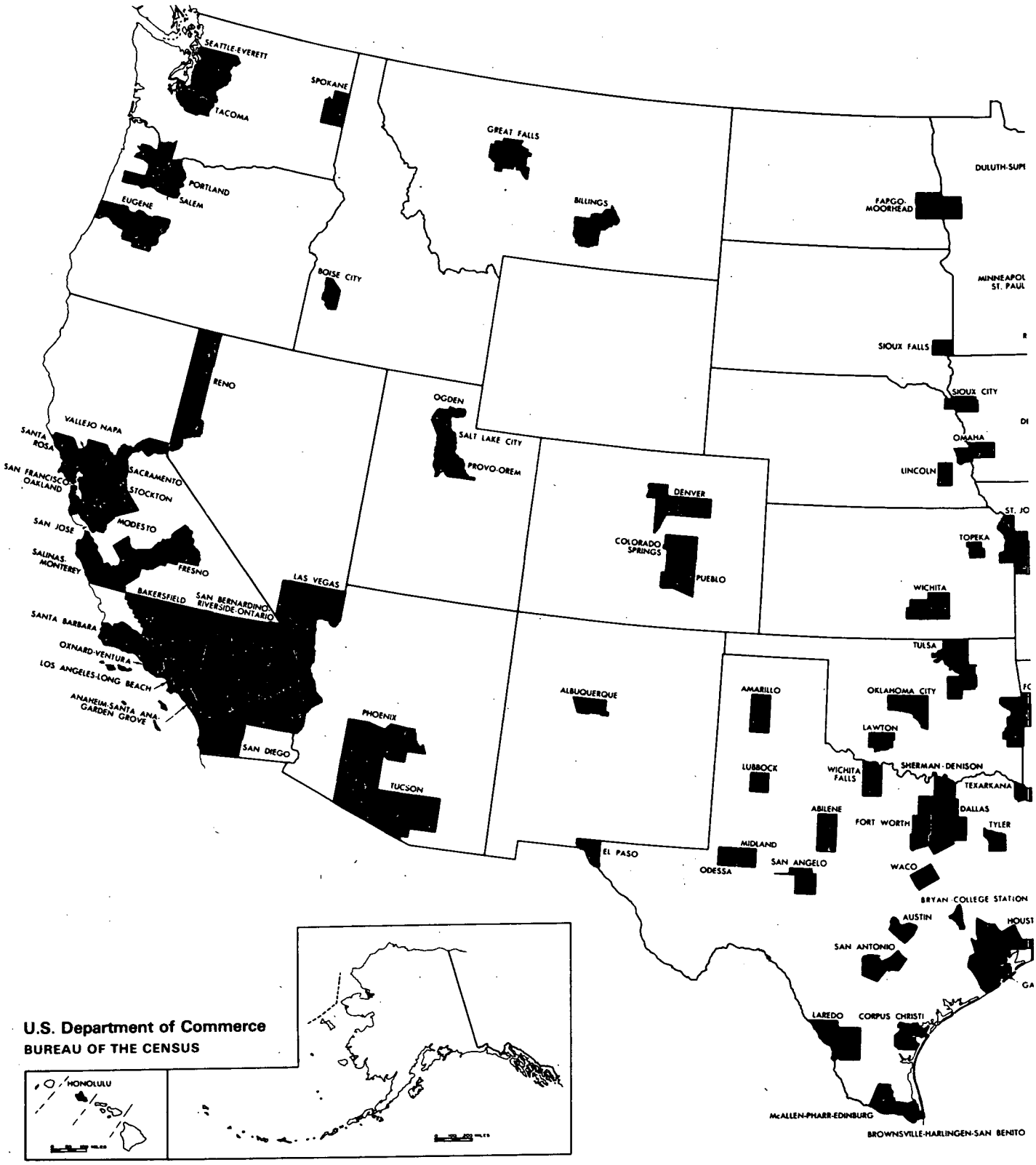

U.S. Department of Commerce
BUREAU OF THE CENSUS

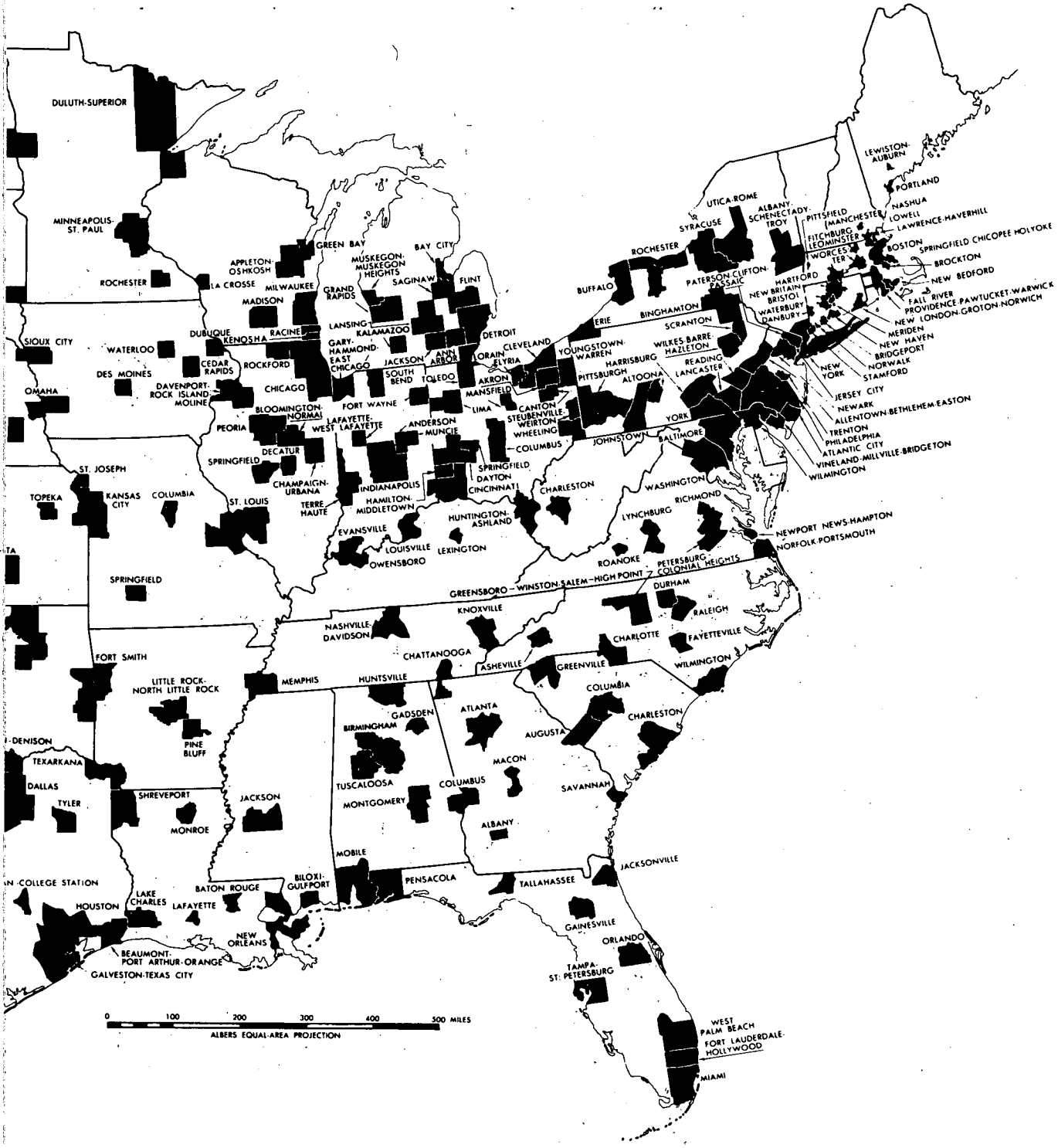
DULUTH-SUPERIOR
MINNEAPOLIS-ST. PAUL
ROCHESTER
LA CROSSE
APPLETON-OSHKOSH
GREEN BAY
MILWAUKEE
MADISON
GRAND RAPIDS
MUSKEGON-MUSKEGON HEIGHTS
BAY CITY
SAGINAW
FLINT
SIOUX CITY
WATERLOO
DUBUQUE
KENOSHA
RACINE
LANSING
KALAMAZOO
DETROIT
CEDAR RAPIDS
ROCKFORD
GARY-HAMMOND-EAST CHICAGO
JACKSON
ANN ARBOR
CLEVELAND
LORAIN-ELYRIA
DES MOINES
DAVENPORT-ROCK ISLAND-MOLINE
CHICAGO
SOUTH BEND
TOLEDO
AKRON
OMAHA
BLOOMINGTON-NORMAL
FORT WAYNE
MANSFIELD
LIMA
PEORIA
LAFAYETTE-WEST LAFAYETTE
ANDERSON
MUNCIE
CANTON
STEUBENVILLE-WEIRTON
WHEELING
DECATUR
SPRINGFIELD
COLUMBUS
ST. JOSEPH
SPRINGFIELD
DAYTON
CHAMPAIGN-URBANA
INDIANAPOLIS
CINCINNATI
TOPEKA
KANSAS CITY
COLUMBIA
ST. LOUIS
TERRE HAUTE
HAMILTON-MIDDLETOWN
HUNTINGTON-ASHLAND
EVANSVILLE
LOUISVILLE
LEXINGTON
OWENSBORO
SPRINGFIELD
FORT SMITH
LITTLE ROCK-NORTH LITTLE ROCK
MEMPHIS
NASHVILLE-DAVIDSON
KNOXVILLE
CHATTANOOGA
HUNTSVILLE
GADSDEN
BIRMINGHAM
ATLANTA
PINE BLUFF
DENISON
TEXARKANA
DALLAS
TYLER
SHREVEPORT
JACKSON
MONROE
TUSCALOOSA
MONTGOMERY
COLUMBUS
MACON
ALBANY
MOBILE
COLLEGE STATION
HOUSTON
LAKE CHARLES
LAFAYETTE
BATON ROUGE
BILOXI-GULFPORT
NEW ORLEANS
BEAUMONT-PORT ARTHUR-ORANGE
GALVESTON-TEXAS CITY
PENSACOLA
TALLAHASSEE
JACKSONVILLE
GAINESVILLE
ORLANDO
TAMPA-ST. PETERSBURG
WEST PALM BEACH
FORT LAUDERDALE-HOLLYWOOD
MIAMI
BUFFALO
ROCHESTER
UTICA-ROME
SYRACUSE
ALBANY-SCHENECTADY-TROY
ERIE
BINGHAMTON
SCRANTON
YOUNGSTOWN-WARREN
WILKES-BARRE-HAZLETON
HARRISBURG
READING
LANCASTER
PITTSBURGH
ALTOONA
YORK
JOHNSTOWN
BALTIMORE
WASHINGTON
RICHMOND
LYNCHBURG
ROANOKE
PETERSBURG-COLONIAL HEIGHTS
NEWPORT NEWS-HAMPTON
NORFOLK-PORTSMOUTH
GREENSBORO-WINSTON-SALEM-HIGH POINT
DURHAM
RALEIGH
CHARLOTTE
FAYETTEVILLE
WILMINGTON
ASHEVILLE
GREENVILLE
COLUMBIA
CHARLESTON
AUGUSTA
SAVANNAH
CHARLESTON
LEWISTON-AUBURN
PORTLAND
NASHUA
PITTSFIELD
MANCHESTER
LOWELL
LAWRENCE-HAVERHILL
FITCHBURG-LEOMINSTER
WORCESTER
BOSTON
SPRINGFIELD-CHICOPEE-HOLYOKE
BROCKTON
NEW BEDFORD
HARTFORD
NEW BRITAIN-BRISTOL
WATERBURY-DANBURY
FALL RIVER-PAWTUCKET-WARWICK
PROVIDENCE
NEW LONDON-GROTON-NORWICH
MERIDEN
NEW HAVEN
BRIDGEPORT
NORWALK
STAMFORD
NEW YORK
JERSEY CITY
NEWARK
ALLENTOWN-BETHLEHEM-EASTON
TRENTON
PHILADELPHIA
ATLANTIC CITY
VINELAND-MILLVILLE-BRIDGETON
WILMINGTON
0 100 200 300 400 500 MILES
ALBERS EQUAL-AREA PROJECTION

Regions and Geographic Divisions of the United States

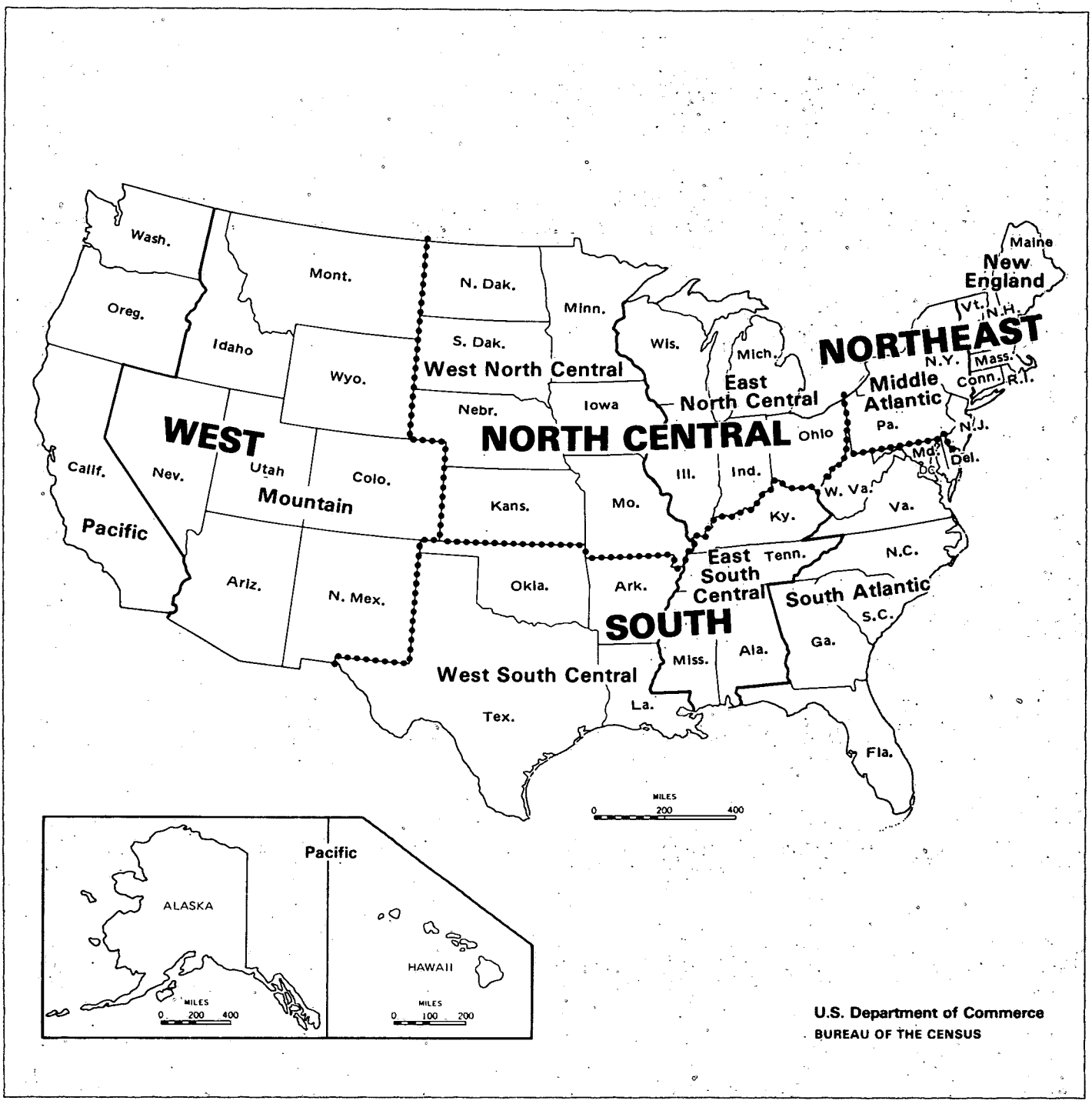

Introduction

GENERAL XI
Organization of the text XI
Content of the tables XI
Sample size XI
Derived figures (medians, etc.) XII
Symbols XII
Boundaries XII
Other reports from the Annual Housing Survey XII
DATA COLLECTION PROCEDURES .. XII
PROCESSING PROCEDURES XIII
QUALIFICATIONS OF THE DATA ... XIII

GENERAL

This report presents cross-tabulations of financial characteristics by indicators of housing and neighborhood quality from the 1976 Annual Housing Survey for the United States by inside and outside standard metropolitan statistical areas (SMSA's) and each of the four geographic regions. In 1973 this report was designated as series H-151-73, No. 1.

The Annual Housing Survey was designed to provide a current series of information on the size and composition of the housing inventory, the characteristics of its occupants, the changes in the inventory resulting from new construction and losses, the indicators of housing and neighborhood quality, and the characteristics of recent movers. The survey, performed for the Department of Housing and Urban Development, is authorized under sections 501 and 502 (d), 502(e), and 502(f) of the Housing and Urban Development Act of 1970, Title 12, United States Code 1701z-1 and 1701z-2. The Bureau of the Census is authorized under Title 31, United States Code 686, to perform special work or services for Federal agencies.

The statistics presented in this report are based on information from a sample of housing units. The information for the survey was collected by personal interview from October to December 1976.

This report series consists of six parts (see list on page III) issued jointly by the Department of Housing and Urban Development and the Bureau of the Census. Part A provides data on general housing characteristics, part B on indicators of housing and neighborhood quality, part C on financial characteristics, part D on recent mover households, part E on urban and rural housing characteristics, and part F on financial characteristics cross-classified by indicators of housing and neighborhood quality.

The content and procedures of the Annual Housing Survey were determined after consultation with a variety of users of housing data and through field pretesting. Most of the data in this report are for items that have not been collected before in Bureau of the Census surveys and censuses. The new items include such diverse indicators of housing quality as water leakage in basement and roof; the physical condition of interior ceilings, floors, and stairways; and breakdowns or failures in plumbing facilities and equipment. They also include measures of neighborhood quality such as the presence of heavy street traffic and noise and the inadequacy of neighborhood services such as public transportation.

More detailed information on the technical and procedural matters covered in the text of this report can be obtained by writing to the Director, Bureau of the Census, Washington, D.C. 20233.

Organization of the text.—The text consists of this introduction and appendixes A and B, which appear after the data tables. Appendix A, which is the same for parts A through F, describes the geographic area classifications and provides definitions and explanations of the subjects covered in this report. Appendix B presents information on sample design, estimation, and accuracy of the data.

Content of the tables.—The tables in this report present cross-tabulations of the data for occupied units for each area shown in this report. The numbers presented in these tables are rounded to the nearest thousand. The tables show cross-tabulations of the indicators of housing and neighborhood quality by income, value, and gross rent. Tables 1 to 4 present characteristics of owner- and renter-occupied housing units by income of the family or primary individual; tables 5 to 8 present characteristics of owner-occupied, one-family homes by value of property; and tables 9 to 12 present characteristics of renter-occupied housing units by gross rent. The same subject content as shown in tables 1 to 12 is presented for households with Black household head in tables 13 to 24 and for households with head of Spanish origin in tables 25 to 36.

The prefix letter "A" has been assigned to the tables for the United States as a whole, "B" to the Northeast region, "C" to the North Central region, "D" to the South region, and "E" to the West region.

Sample size.—The statistics presented in this report are based on a sample of housing units and are, therefore, subject to sampling variability. The designated

sample consisted of approximately 82,000 housing units located throughout the United States. The sample was selected from units enumerated in the 1970 census and updated to include units constructed since 1970. Detailed information on the sample design, size of sample, estimation procedure, and sampling variability associated with these data is given in appendix B.

Derived figures (medians, etc.).—Shown in this report are medians and percents. The median, which is a type of average, is the middle value in a distribution; i.e., the median divides the distribution into two equal parts—one-half the cases fall below the median and one-half the cases exceed the median. Derived figures are not presented (but indicated by three dots "...") if there are less than 25 sample cases in the distribution or the base.

Medians for value and income are rounded to the nearest hundred dollars and for rent to the nearest dollar. In computing median rent, units reported as "no cash rent" are excluded. The medians presented are generally computed on the basis of the distributions as shown in this report.

When the median falls in the lower terminal category of an open-ended distribution, the method of presentation is to show the initial value of the next category followed by a minus sign; for example, if the median falls in the category "Less than $5,000," it is shown as "$5,000–." When the median falls in the upper terminal category of an open-ended distribution, the method of presentation is to show the initial value of the terminal category followed by a plus sign; for example, if the median falls in the category "$50,000 or more," it is shown as "$50,000+."

Symbols.—A dash "–" signifies zero. Three dots "..." in a data column mean not applicable or that the base for a derived figure is too small for it to be shown.

Boundaries.—The data shown in this report relate to the areas as defined for the 1970 census. See appendix A for a discussion of these areas. Additional information and definitions of the 1970 boundaries are given in the 1970 Population Census PC(1)-A reports.

Other reports from the Annual Housing Survey.—In addition to the six basic reports in the Annual Housing Survey Series H-150, one or more supplementary reports (Series H-151) may be published for the United States.

A series of reports (H-170) similar to H-150 will also be published for 60 selected standard metropolitan statistical areas. The data for the SMSA's are based on an independent sample of the 60 SMSA's divided into 3 groups of approximately 20 each, with one group interviewed every 3 years on a rotating basis. Reports are now available for the group A and B SMSA's. Publication of the group C reports is scheduled for the summer of 1978. Interviewing for the second visit to the group A SMSA's began in April 1977 and continued through February 1978. Below is a list of the SMSA's in each group.

DATA COLLECTION PROCEDURES

The 1976 Annual Housing Survey was conducted by interviewers who made personal visits to each sample unit and obtained the information from the occupants or, if the unit was vacant, from informed persons (landlords, rental agents, or knowledgeable neighbors). The information reported by the interviewer reflected the situation at the time of the survey, which began in October and extended through December 1976.

Data were collected for sample housing units located in the counties and independent cities comprising the 461 sample areas used in current surveys of the Census Bureau. A sample of housing units was selected in these areas from the 1970 census and updated by a sample of addresses from building permits to include housing units added since 1970. Estimates of the counts and characteristics of the 1976 inventory were obtained for these sample units.

For the estimates of losses from the 1973 housing inventory, the interviewer

GROUP A

Albany-Schenectady-Troy, N.Y.
Anaheim-Santa Ana-Garden Grove, Calif.
Boston, Mass.
Dallas, Tex.
Detroit, Mich.
Fort Worth, Tex.
Los Angeles-Long Beach, Calif.
Madison, Wis.*
Memphis, Tenn.-Ark.
Minneapolis-St. Paul, Minn.
Newark, N.J.
Orlando, Fla.
Phoenix, Ariz.
Pittsburgh, Pa.
Saginaw, Mich.
Salt Lake City, Utah
Spokane, Wash.
Tacoma, Wash.
Washington, D.C.-Md.-Va.
Wichita, Kans.

GROUP B

Atlanta, Ga.
Chicago, Ill.
Cincinnati, Ohio-Ky.-Ind.
Colorado Springs, Colo.
Columbus, Ohio
Hartford, Conn.
Kansas City, Mo.-Kans.
Miami, Fla.
Milwaukee, Wis.
New Orleans, La.
Newport News-Hampton, Va.
Paterson-Clifton-Passaic, N.J.
Philadelphia, Pa.-N.J.
Portland, Oreg.-Wash.
Rochester, N.Y.
San Antonio, Tex.
San Bernardino-Riverside-Ontario, Calif.
San Diego, Calif.
San Francisco-Oakland, Calif.
Springfield-Chicopee-Holyoke, Mass.-Conn.

GROUP C

Allentown-Bethlehem-Easton, Pa.-N.J.
Baltimore, Md.
Birmingham, Ala.
Buffalo, N.Y.
Cleveland, Ohio
Denver, Colo.
Grand Rapids, Mich.
Honolulu, Hawaii
Houston, Tex.
Indianapolis, Ind.
Las Vegas, Nev.
Louisville, Ky.-Ind.
New York, N.Y.
Oklahoma City, Okla.
Omaha, Nebr.-Iowa
Providence-Pawtucket-Warwick, R.I.-Mass.
Raleigh, N.C.
Sacramento, Calif.
St. Louis, Mo.-Ill.
Seattle-Everett, Wash.

*Included with Group B for the first interview.

located the 1973 sample unit. If the 1973 sample unit no longer existed or no longer was a separate housing unit, the disposition of the unit was determined; i.e., lost through means such as demolition, disaster, merger, and conversion to nonresidential use. Data on losses are shown in parts A and E of this series.

A more detailed description of the survey design and sampling procedures can be found in appendix B.

PROCESSING PROCEDURES

The questionnaires used for the 1976 Annual Housing Survey were of the conventional type, on which the interviewer recorded the information by marking a precoded check box or by writing in the entries. Census clerks edited and coded the schedules. The information from the questionnaires was data keyed directly to magnetic tape which was processed on the Census Bureau's computers through a number of editing and tabulation steps. A facsimile of the questionnaire appears in appendix A.

The 1973 characteristics of units lost from the housing inventory were obtained by matching those units to the 1973 Annual Housing Survey records. The 1973 data for the losses were then extracted from the 1973 Annual Housing Survey record tapes. (As indicated above, data on losses are shown in parts A and E of this series.)

QUALIFICATIONS OF THE DATA

Since the estimates in this report are based on a sample, they may differ somewhat from the figures that would have been obtained from a complete census, using the same schedules, instructions, and interviewers. Particular care should be exercised, therefore, in the interpretation of figures based on relatively small numbers of sample cases as well as small differences between figures. As in any survey work, the results are subject to errors of response and nonreporting and to sampling variability. For a further discussion of accuracy of the data, see appendix B.

The data in this report are intended to serve as broad *"indicators"* of housing quality and not as precise measurements. A housing unit, for example, that is reported to have signs of a leaking roof or a breakdown or failure in plumbing facilities is not necessarily "inadequate" or "poor" housing. Conversely, a housing unit that is reported as *not* having such defects is not necessarily a house of "good quality." The data presented for items such as "neighborhood conditions" and "neighborhood services" are based on the individual respondent's opinion of conditions in his neighborhood. The respondent's opinion may or may not reflect the "actual" situation. Furthermore, two respondents in the same neighborhood may view the same condition differently; for example, one respondent may indicate that the streets need repair while the other does not.

Statistics for many of the characteristics shown in this report are based on restricted universes; therefore, care should be exercised in relating the statistics for one characteristic to another. For example, water supply is restricted to units occupied 3 months or longer prior to the date of the interview. Therefore, the totals for owner-occupied units in the "water supply" universe do not agree with the totals for owner-occupied units for some of the other universes such as "bathrooms" or "complete kitchen facilities."

Most of the statistics in part F are for new items which were published by the Bureau of the Census for the first time in the reports from the 1973 Annual Housing Survey. Other than the series H-151-73, No. 1 report for 1973, the series H-150-74, part F report for 1974, and the H-150-75, part F report for 1975, only a small portion of the data can be compared with that from other Census Bureau reports. In addition, data for some of the items are not comparable because of the different universes used. For example, the statistics on sewage disposal in this report are limited to "units occupied 3 months or longer," whereas decennial census data on sewage disposal are shown for "all" units, including units which were occupied less than 3 months.

Statistics on value, rent, and income for both 1970 and 1976 are measured in current dollars (the value at the time the data were collected). Therefore, a significant part of the increase between 1970 and 1976 reflects the 50.4 percent rise in the cost of living during the 6½-year period, as measured by the Consumer Price Index, as well as changes in the housing inventory.

In this report, statistics on income relate to the income of the family or primary individual. Therefore, no data are provided on household income; i.e., income of persons unrelated to the head of the household is excluded.

See appendix A for a more detailed discussion of the definitions and qualifications of all items in this report.

TABLE A-1. INCOME OF FAMILIES AND PRIMARY INDIVIDUALS BY TENURE AND OCCUPANCY AND UTILIZATION CHARACTERISTICS, AND SERVICES AVAILABLE: 1976

(NUMBERS IN THOUSANDS. DATA BASED ON SAMPLE, SEE TEXT. FOR MINIMUM BASE FOR DERIVED FIGURES (PERCENT, MEDIAN, ETC.) AND MEANING OF SYMBOLS, SEE TEXT)

UNITED STATES TOTAL	TOTAL	LESS THAN $3,000	$3,000 TO $4,999	$5,000 TO $6,999	$7,000 TO $9,999	$10,000 TO $14,999	$15,000 TO $19,999	$20,000 TO $24,999	$25,000 TO $34,999	$35,000 OR MORE	MEDIAN (DOLLARS)
ALL OCCUPIED HOUSING UNITS	74 005	6 939	7 699	6 946	9 314	14 892	10 910	7 085	6 239	3 982	12000
TENURE AND RACE											
OWNER OCCUPIED	47 904	3 001	3 625	3 644	5 062	9 573	8 244	5 802	5 427	3 526	14500
PERCENT OF ALL OCCUPIED	64.7	43.2	47.1	52.5	54.3	64.3	75.6	81.9	87.0	88.5	-
WHITE	44 024	2 561	3 162	3 216	4 551	8 846	7 763	5 460	5 082	3 384	14800
BLACK	3 371	413	440	396	473	646	406	272	247	78	9800
RENTER OCCUPIED	26 101	3 938	4 074	3 302	4 253	5 318	2 666	1 283	812	456	8200
WHITE	21 090	2 753	3 088	2 655	3 464	4 524	2 334	1 137	725	410	8800
BLACK	4 340	1 075	860	579	684	677	266	107	58	34	5800
DURATION OF OCCUPANCY											
OWNER OCCUPIED	47 904	3 001	3 625	3 644	5 062	9 573	8 244	5 802	5 427	3 526	14500
HOUSEHOLD HEAD LIVED HERE:											
LESS THAN 3 MONTHS	1 371	53	65	88	143	295	283	185	158	100	15700
3 MONTHS OR LONGER	46 533	2 948	3 560	3 556	4 919	9 279	7 961	5 617	5 268	3 426	14500
LIVED HERE LAST WINTER	44 081	2 851	3 473	3 430	4 679	8 714	7 526	5 276	4 890	3 242	14400
RENTER OCCUPIED	26 101	3 938	4 074	3 302	4 253	5 318	2 666	1 283	812	456	8200
HOUSEHOLD HEAD LIVED HERE:											
LESS THAN 3 MONTHS	3 817	656	605	490	659	704	371	166	96	70	7700
3 MONTHS OR LONGER	22 284	3 282	3 469	2 812	3 594	4 614	2 295	1 117	716	387	8300
LIVED HERE LAST WINTER	17 407	2 684	2 812	2 117	2 691	3 558	1 783	874	572	315	8200
COMPLETE BATHROOMS											
OWNER OCCUPIED	47 904	3 001	3 625	3 644	5 062	9 573	8 244	5 802	5 427	3 526	14500
1	24 052	2 084	2 623	2 566	3 270	5 616	3 850	2 088	1 391	564	11300
1 AND ONE-HALF	8 860	284	441	521	842	1 773	1 850	1 378	1 221	552	16500
2 OR MORE	14 140	379	366	464	844	2 083	2 498	2 306	2 803	2 397	20900
ALSO USED BY ANOTHER HOUSEHOLD	20	3	8	3	1	2	-	2	-	-	...
NONE	832	251	186	91	104	100	46	28	12	13	4800
RENTER OCCUPIED	26 101	3 938	4 074	3 302	4 253	5 318	2 666	1 283	812	456	8200
1	21 205	3 206	3 505	2 816	3 608	4 361	2 046	902	514	247	7900
1 AND ONE-HALF	1 718	125	116	136	290	468	280	144	111	49	12100
2 OR MORE	1 812	79	134	155	223	372	289	222	180	158	14200
ALSO USED BY ANOTHER HOUSEHOLD	426	172	101	64	34	37	14	1	3	-	3800
NONE	940	356	219	130	98	82	36	13	5	2	4000
COMPLETE KITCHEN FACILITIES											
OWNER OCCUPIED	47 904	3 001	3 625	3 644	5 062	9 573	8 244	5 802	5 427	3 526	14500
FOR EXCLUSIVE USE OF HOUSEHOLD	47 505	2 861	3 548	3 593	5 022	9 529	8 223	5 791	5 415	3 523	14600
ALSO USED BY ANOTHER HOUSEHOLD	4	1	1	-	-	-	2	-	-	-	...
NO COMPLETE KITCHEN FACILITIES	395	139	76	51	39	44	20	12	11	3	4600
RENTER OCCUPIED	26 101	3 938	4 074	3 302	4 253	5 318	2 666	1 283	812	456	8200
FOR EXCLUSIVE USE OF HOUSEHOLD	25 154	3 557	3 844	3 170	4 164	5 248	2 636	1 276	808	451	8400
ALSO USED BY ANOTHER HOUSEHOLD	121	42	37	16	12	13	1	-	-	-	4000
NO COMPLETE KITCHEN FACILITIES	827	340	193	116	77	57	28	6	4	5	3800
CONDITION OF KITCHEN FACILITIES											
OWNER OCCUPIED	47 904	3 001	3 625	3 644	5 062	9 573	8 244	5 802	5 427	3 526	14500
WITH COMPLETE KITCHEN FACILITIES	47 509	2 862	3 549	3 593	5 022	9 529	8 224	5 791	5 415	3 523	14600
ALL USABLE	47 262	2 820	3 513	3 575	4 996	9 491	8 191	5 769	5 402	3 505	14600
1 OR MORE NOT USABLE[1]	183	35	28	11	21	28	20	13	13	13	9400
KITCHEN SINK	82	14	15	5	13	8	10	3	7	5	8300
REFRIGERATOR	33	9	7	2	4	6	2	1	-	2	...
RANGE OR COOKSTOVE	47	13	3	4	1	8	3	7	5	3	11600
NOT REPORTED	26	1	4	-	2	6	7	3	1	3	...
NOT REPORTED	64	7	8	6	5	10	13	9	-	5	12500
LACKING COMPLETE KITCHEN FACILITIES	395	139	76	51	39	44	20	12	11	3	4600
RENTER OCCUPIED	26 101	3 938	4 074	3 302	4 253	5 318	2 666	1 283	812	456	8200
WITH COMPLETE KITCHEN FACILITIES	25 275	3 598	3 881	3 186	4 176	5 261	2 638	1 276	808	451	8400
ALL USABLE	24 924	3 540	3 799	3 131	4 124	5 201	2 615	1 265	803	448	8400
1 OR MORE NOT USABLE[1]	295	49	72	50	43	47	20	7	5	2	6100
KITCHEN SINK	74	13	15	14	9	14	3	6	-	-	6400
REFRIGERATOR	68	11	15	16	11	7	6	-	3	-	6100
RANGE OR COOKSTOVE	147	26	38	22	24	21	12	1	2	2	5900
NOT REPORTED	17	2	4	3	2	5	-	-	-	-	...
NOT REPORTED	55	9	10	5	9	13	3	4	-	2	8100
LACKING COMPLETE KITCHEN FACILITIES	827	340	193	116	77	57	28	6	4	5	3800
TYPE OF HOUSEHOLD											
OWNER OCCUPIED	47 904	3 001	3 625	3 644	5 062	9 573	8 244	5 802	5 427	3 526	14500
2-OR-MORE-PERSON HOUSEHOLDS	41 626	1 398	2 147	2 807	4 292	8 745	7 887	5 625	5 308	3 415	15900
HUSBAND-WIFE[2]	36 418	976	1 510	2 136	3 420	7 552	7 232	5 275	5 082	3 235	16800
WITH 1 OR MORE SUBFAMILIES	452	6	13	16	37	85	89	66	67	72	18800
WITH OTHER RELATIVES OR NONRELATIVES	2 897	66	106	138	305	553	515	432	449	333	17700
WITH OWN CHILDREN UNDER 18 YEARS	19 284	366	301	524	1 352	4 211	4 573	3 235	2 947	1 774	18200
OTHER MALE HEAD[2]	1 319	83	100	112	135	325	231	139	98	97	13500
WITH 1 OR MORE SUBFAMILIES	103	4	8	3	11	24	20	16	7	11	15600
WITH OTHER RELATIVES OR NONRELATIVES	949	62	77	90	95	237	175	92	55	66	13200
WITH OWN CHILDREN UNDER 18 YEARS	256	14	14	13	26	76	46	18	29	18	13900
FEMALE HEAD[2]	3 889	339	537	559	738	868	424	212	128	84	9100
WITH 1 OR MORE SUBFAMILIES	280	13	17	42	39	77	32	31	18	11	11900
WITH OTHER RELATIVES OR NONRELATIVES	1 789	182	274	261	313	364	170	105	68	53	8700
WITH OWN CHILDREN UNDER 18 YEARS	1 666	138	199	263	362	377	190	70	39	28	8900
1-PERSON HOUSEHOLDS	6 278	1 603	1 478	837	769	828	357	177	118	111	5100

[1]FIGURES WILL NOT ADD TO TOTAL BECAUSE MORE THAN ONE KITCHEN FACILITY WAS REPORTED AS NOT USABLE FOR THE SAME UNIT.
[2]FIGURES MAY NOT ADD TO TOTAL BECAUSE HOUSEHOLD MEMBERS MAY BE INCLUDED IN MORE THAN ONE GROUP.

TABLE A-1. INCOME OF FAMILIES AND PRIMARY INDIVIDUALS BY TENURE AND OCCUPANCY AND UTILIZATION CHARACTERISTICS, AND SERVICES AVAILABLE: 1976--CONTINUED

(NUMBERS IN THOUSANDS. DATA BASED ON SAMPLE, SEE TEXT. FOR MINIMUM BASE FOR DERIVED FIGURES (PERCENT, MEDIAN, ETC.) AND MEANING OF SYMBOLS, SEE TEXT)

UNITED STATES TOTAL	TOTAL	LESS THAN $3,000	$3,000 TO $4,999	$5,000 TO $6,999	$7,000 TO $9,999	$10,000 TO $14,999	$15,000 TO $19,999	$20,000 TO $24,999	$25,000 TO $34,999	$35,000 OR MORE	MEDIAN (DOLLARS)
TYPE OF HOUSEHOLD--CONTINUED											
RENTER OCCUPIED	26 101	3 938	4 074	3 302	4 253	5 318	2 666	1 283	812	456	8200
2-OR-MORE-PERSON HOUSEHOLDS	17 541	1 727	2 267	2 262	3 065	3 930	2 148	1 068	702	373	9500
HUSBAND-WIFE[1]	11 402	553	955	1 263	1 996	2 966	1 798	923	628	320	11600
WITH 1 OR MORE SUBFAMILIES	126	2	5	13	17	38	28	10	10	4	13500
WITH OTHER RELATIVES OR NONRELATIVES	817	39	93	82	143	198	112	69	60	21	11300
WITH OWN CHILDREN UNDER 18 YEARS	5 972	236	419	643	1 166	1 726	899	450	290	143	11500
OTHER MALE HEAD[1]	1 619	226	253	198	288	356	165	62	39	32	8400
WITH 1 OR MORE SUBFAMILIES	42	1	1	5	3	13	7	8	2	2	14000
WITH OTHER RELATIVES OR NONRELATIVES	1 421	212	236	182	247	307	129	47	34	26	8000
WITH OWN CHILDREN UNDER 18 YEARS	205	22	24	20	41	39	38	14	4	2	9700
FEMALE HEAD[1]	4 520	948	1 059	801	781	608	185	83	34	21	5600
WITH 1 OR MORE SUBFAMILIES	88	11	14	16	28	13	5	2	-	-	7300
WITH OTHER RELATIVES OR NONRELATIVES	1 689	339	375	267	300	249	96	40	15	7	6000
WITH OWN CHILDREN UNDER 18 YEARS	2 894	632	712	543	515	357	80	35	14	6	5400
1-PERSON HOUSEHOLDS	8 560	2 211	1 807	1 040	1 188	1 389	518	215	110	83	5500
BEDROOMS											
OWNER OCCUPIED	47 904	3 001	3 625	3 644	5 062	9 573	8 244	5 802	5 427	3 526	14500
NONE AND 1	1 833	321	374	269	238	292	156	81	58	43	6600
2 OR MORE	46 071	2 679	3 251	3 376	4 824	9 282	8 088	5 721	5 368	3 483	14800
NONE LACKING PRIVACY	42 437	2 273	2 811	3 000	4 383	8 486	7 599	5 403	5 146	3 335	15200
1 OR MORE LACKING PRIVACY	3 510	402	426	366	435	775	464	302	206	135	10800
PRIVACY NOT REPORTED	124	4	14	10	5	21	25	16	17	13	16700
3-OR-MORE-PERSON HOUSEHOLDS	26 528	635	718	1 050	2 177	5 575	5 698	4 164	3 934	2 577	17700
NO BEDROOMS USED BY 3 PERSONS OR MORE	24 548	564	619	905	1 912	5 085	5 296	3 948	3 746	2 474	18000
BEDROOMS USED BY 3 PERSONS OR MORE	1 533	59	84	125	210	394	300	169	124	69	13700
1	1 331	48	71	101	167	349	272	150	113	59	14000
2 OR MORE	202	10	13	24	43	45	28	19	10	10	11200
BEDROOMS USED BY PERSONS 13 YEARS OF AGE OR OLDER	1 020	33	49	78	138	251	201	122	96	52	14200
NO BEDROOMS USED BY PERSONS 13 YEARS OF AGE OR OLDER	388	22	28	27	56	105	79	34	25	11	12900
NOT REPORTED	126	4	7	19	16	38	20	12	2	6	12100
NO BEDROOMS	8	-	1	1	1	2	2	2	-	-	...
NOT REPORTED	438	12	14	20	54	94	101	46	64	34	16300
1- AND 2-PERSON HOUSEHOLDS	21 376	2 365	2 907	2 594	2 885	3 999	2 546	1 638	1 493	949	9900
RENTER OCCUPIED	26 101	3 938	4 074	3 302	4 253	5 318	2 666	1 283	812	456	8200
NONE AND 1	9 676	1 973	1 850	1 287	1 449	1 738	755	330	187	106	6600
2 OR MORE	16 426	1 965	2 224	2 015	2 804	3 580	1 911	952	625	350	9100
NONE LACKING PRIVACY	14 234	1 563	1 866	1 694	2 434	3 157	1 740	870	585	325	9500
1 OR MORE LACKING PRIVACY	2 167	401	356	317	367	415	167	80	39	25	7100
PRIVACY NOT REPORTED	24	1	1	4	3	8	4	2	1	-	...
3-OR-MORE-PERSON HOUSEHOLDS	9 612	820	1 183	1 212	1 780	2 267	1 174	582	401	194	9700
NO BEDROOMS USED BY 3 PERSONS OR MORE	7 471	571	825	872	1 336	1 832	1 004	504	362	165	10400
BEDROOMS USED BY 3 PERSONS OR MORE	1 945	233	335	314	411	392	149	60	35	17	7700
1	1 756	203	306	291	375	340	134	57	32	17	7600
2 OR MORE	189	30	29	23	35	52	15	3	2	-	8100
BEDROOMS USED BY PERSONS 13 YEARS OF AGE OR OLDER	1 122	131	186	186	230	236	80	42	22	10	7800
NO BEDROOMS USED BY PERSONS 13 YEARS OF AGE OR OLDER	490	54	95	77	119	90	37	9	6	2	7500
NOT REPORTED	333	48	54	51	62	65	32	9	6	6	7600
NO BEDROOMS	22	4	7	3	3	3	-	2	-	1	...
NOT REPORTED	175	13	16	23	30	40	21	16	4	12	10700
1- AND 2-PERSON HOUSEHOLDS	16 489	3 118	2 891	2 089	2 473	3 051	1 492	701	411	262	7200
PLUMBING FACILITIES BY PERSONS PER ROOM											
OWNER OCCUPIED	47 904	3 001	3 625	3 644	5 062	9 573	8 244	5 802	5 427	3 526	14500
WITH ALL PLUMBING FACILITIES	47 164	2 757	3 456	3 557	4 974	9 492	8 213	5 779	5 418	3 519	14700
1.00 OR LESS	45 472	2 702	3 386	3 433	4 754	9 058	7 880	5 567	5 250	3 442	14700
1.01 TO 1.50	1 448	40	56	94	178	378	293	193	144	71	14700
1.51 OR MORE	244	15	14	29	42	55	40	19	24	6	12000
LACKING SOME OR ALL PLUMBING FACILITIES	740	244	169	88	87	82	31	24	9	7	4500
1.00 OR LESS	640	230	153	72	67	60	22	23	8	7	4200
1.01 TO 1.50	53	8	9	9	12	9	5	1	1	-	7300
1.51 OR MORE	47	7	8	6	9	13	4	-	-	-	7800
RENTER OCCUPIED	26 101	3 938	4 074	3 302	4 253	5 318	2 666	1 283	812	456	8200
WITH ALL PLUMBING FACILITIES	24 897	3 447	3 791	3 130	4 143	5 222	2 625	1 277	807	455	8500
1.00 OR LESS	23 431	3 318	3 555	2 905	3 823	4 898	2 499	1 216	782	434	8500
1.01 TO 1.50	1 119	80	167	173	250	265	101	48	17	18	8700
1.51 OR MORE	348	50	69	52	70	59	25	12	7	4	7100
LACKING SOME OR ALL PLUMBING FACILITIES	1 204	491	283	172	110	96	41	6	5	1	3800
1.00 OR LESS	1 043	446	242	144	89	82	31	5	4	1	3600
1.01 TO 1.50	87	25	20	14	13	8	4	1	1	-	4800
1.51 OR MORE	74	20	20	14	8	6	6	-	-	-	4700
GARBAGE COLLECTION SERVICE											
OWNER OCCUPIED	47 904	3 001	3 625	3 644	5 062	9 573	8 244	5 802	5 427	3 526	14500
WITH SERVICE	40 081	2 144	2 818	2 891	4 000	7 905	7 119	5 108	4 901	3 195	15200
LESS THAN ONCE A WEEK	378	45	40	44	53	80	60	22	23	11	10400
ONCE A WEEK	21 989	1 028	1 496	1 471	2 106	4 384	4 045	2 955	2 784	1 721	15600
TWICE A WEEK OR MORE	16 143	936	1 107	1 204	1 646	3 094	2 778	2 005	1 970	1 403	15200
DON'T KNOW	1 505	133	168	168	186	337	223	123	118	50	11500
NOT REPORTED	66	3	6	4	10	11	12	5	7	10	14900
NO SERVICE	7 724	848	802	742	1 045	1 650	1 120	684	516	318	11300
METHOD OF DISPOSAL:											
INCINERATOR, TRASH CHUTE, OR COMPACTOR	860	90	94	84	112	198	114	73	51	43	11300
GARBAGE DISPOSAL	454	15	12	28	41	82	92	57	75	52	17700
OTHER MEANS	6 198	717	671	607	868	1 323	886	542	375	208	10900
NOT REPORTED	213	25	25	22	24	47	27	12	15	15	11100
DON'T KNOW	51	3	4	5	6	8	4	6	7	9	15400
NOT REPORTED	48	7	1	6	11	11	2	4	3	4	9700

[1]FIGURES MAY NOT ADD TO TOTAL BECAUSE HOUSEHOLD MEMBERS MAY BE INCLUDED IN MORE THAN ONE GROUP.

TABLE A-1. INCOME OF FAMILIES AND PRIMARY INDIVIDUALS BY TENURE AND OCCUPANCY AND UTILIZATION CHARACTERISTICS, AND SERVICES AVAILABLE: 1976--CONTINUED

(NUMBERS IN THOUSANDS. DATA BASED ON SAMPLE, SEE TEXT. FOR MINIMUM BASE FOR DERIVED FIGURES (PERCENT, MEDIAN, ETC.) AND MEANING OF SYMBOLS, SEE TEXT)

UNITED STATES TOTAL	TOTAL	LESS THAN $3,000	$3,000 TO $4,999	$5,000 TO $6,999	$7,000 TO $9,999	$10,000 TO $14,999	$15,000 TO $19,999	$20,000 TO $24,999	$25,000 TO $34,999	$35,000 OR MORE	MEDIAN (DOLLARS)
GARBAGE COLLECTION SERVICE--CONTINUED											
RENTER OCCUPIED	26 101	3 938	4 074	3 302	4 253	5 318	2 666	1 283	812	456	8200
WITH SERVICE	23 047	3 371	3 609	2 903	3 782	4 751	2 375	1 142	717	398	8300
LESS THAN ONCE A WEEK	136	30	25	16	14	30	14	-	5	1	6500
ONCE A WEEK	9 186	1 258	1 462	1 134	1 556	1 988	991	427	261	108	8400
TWICE A WEEK OR MORE	10 728	1 618	1 660	1 355	1 736	2 128	1 078	579	346	229	8300
DON'T KNOW	2 941	457	450	388	467	595	291	132	101	60	8100
NOT REPORTED	57	7	10	10	8	10	1	4	4	-	7100
NO SERVICE	2 924	543	439	386	450	541	283	136	93	52	7600
METHOD OF DISPOSAL:											
INCINERATOR, TRASH CHUTE, OR COMPACTOR	918	170	158	107	127	171	77	50	39	20	7600
GARBAGE DISPOSAL	206	14	19	25	31	43	34	18	16	6	11600
OTHER MEANS	1 732	340	252	247	284	314	166	67	36	25	7300
NOT REPORTED	68	19	9	8	8	14	6	1	2	1	6300
DON'T KNOW	107	18	25	9	16	24	7	4	1	4	7300
NOT REPORTED	22	6	2	3	5	3	1	1	-	2	...
EXTERMINATOR SERVICE											
OWNER OCCUPIED	47 904	3 001	3 625	3 644	5 062	9 573	8 244	5 802	5 427	3 526	14500
OCCUPIED 3 MONTHS OR LONGER	46 533	2 948	3 560	3 556	4 919	9 279	7 961	5 617	5 268	3 426	14500
NO SIGNS OF MICE OR RATS	41 295	2 437	3 059	3 076	4 294	8 181	7 200	5 082	4 825	3 142	14800
WITH SIGNS OF MICE OR RATS	4 899	487	486	441	583	1 030	701	505	401	265	12200
REGULAR EXTERMINATION SERVICE	373	20	30	29	45	72	72	38	29	38	14300
IRREGULAR EXTERMINATION SERVICE	729	58	77	53	88	167	115	64	56	50	12600
NO EXTERMINATION SERVICE	3 708	403	373	349	438	779	502	394	303	167	11900
NOT REPORTED	88	6	6	10	11	12	12	9	14	10	15000
NOT REPORTED	339	23	15	40	41	67	61	30	42	19	13700
OCCUPIED LESS THAN 3 MONTHS	1 371	53	65	88	143	295	283	185	158	100	15700
RENTER OCCUPIED	26 101	3 938	4 074	3 302	4 253	5 318	2 666	1 283	812	456	8200
OCCUPIED 3 MONTHS OR LONGER	22 284	3 282	3 469	2 812	3 594	4 614	2 295	1 117	716	387	8300
NO SIGNS OF MICE OR RATS	18 877	2 628	2 851	2 318	3 021	4 026	2 038	1 006	646	344	8600
WITH SIGNS OF MICE OR RATS	3 187	629	576	469	535	539	240	100	62	37	6700
REGULAR EXTERMINATION SERVICE	362	56	73	57	55	73	27	12	5	5	6800
IRREGULAR EXTERMINATION SERVICE	607	96	101	90	105	114	51	29	14	7	7500
NO EXTERMINATION SERVICE	2 155	465	395	311	364	340	154	59	41	25	6400
NOT REPORTED	62	13	8	11	10	11	8	1	2	-	7100
NOT REPORTED	220	25	41	24	38	49	17	11	9	6	8600
OCCUPIED LESS THAN 3 MONTHS	3 817	656	605	490	659	704	371	166	96	70	7700

TABLE A-1. INCOME OF FAMILIES AND PRIMARY INDIVIDUALS BY TENURE AND OCCUPANCY AND UTILIZATION CHARACTERISTICS, AND SERVICES AVAILABLE: 1976--CONTINUED

(NUMBERS IN THOUSANDS. DATA BASED ON SAMPLE, SEE TEXT. FOR MINIMUM BASE FOR DERIVED FIGURES (PERCENT, MEDIAN, ETC.) AND MEANING OF SYMBOLS, SEE TEXT)

UNITED STATES INSIDE STANDARD METROPOLITAN STATISTICAL AREAS	TOTAL	LESS THAN $3,000	$3,000 TO $4,999	$5,000 TO $6,999	$7,000 TO $9,999	$10,000 TO $14,999	$15,000 TO $19,999	$20,000 TO $24,999	$25,000 TO $34,999	$35,000 OR MORE	MEDIAN (DOLLARS)
ALL OCCUPIED HOUSING UNITS	50 452	4 166	4 891	4 444	5 993	9 935	7 755	5 248	4 864	3 155	12900
TENURE AND RACE											
OWNER OCCUPIED	30 895	1 459	1 919	2 045	2 842	5 844	5 630	4 202	4 175	2 778	16200
PERCENT OF ALL OCCUPIED	61.2	35.0	39.2	46.0	47.4	58.8	72.6	80.1	85.8	88.0	-
WHITE	28 064	1 202	1 657	1 784	2 496	5 294	5 221	3 898	3 862	2 650	16500
BLACK	2 420	237	248	241	318	486	348	242	228	73	11700
RENTER OCCUPIED	19 557	2 708	2 972	2 399	3 151	4 090	2 125	1 046	689	377	8600
WHITE	15 396	1 805	2 171	1 880	2 473	3 393	1 824	907	607	336	9200
BLACK	3 572	802	691	464	589	596	242	103	56	29	6300
DURATION OF OCCUPANCY											
OWNER OCCUPIED	30 895	1 459	1 919	2 045	2 842	5 844	5 630	4 202	4 175	2 778	16200
HOUSEHOLD HEAD LIVED HERE:											
LESS THAN 3 MONTHS	874	23	26	40	78	183	190	142	119	73	17300
3 MONTHS OR LONGER	30 020	1 436	1 893	2 005	2 764	5 661	5 441	4 061	4 056	2 705	16100
LIVED HERE LAST WINTER	28 478	1 388	1 857	1 948	2 645	5 358	5 142	3 817	3 761	2 563	16000
RENTER OCCUPIED	19 557	2 708	2 972	2 399	3 151	4 090	2 125	1 046	689	377	8600
HOUSEHOLD HEAD LIVED HERE:											
LESS THAN 3 MONTHS	2 758	438	426	364	446	520	294	136	82	53	8000
3 MONTHS OR LONGER	16 799	2 270	2 546	2 034	2 705	3 571	1 831	910	607	325	8700
LIVED HERE LAST WINTER	13 107	1 818	2 074	1 536	2 034	2 748	1 422	717	490	267	8700
COMPLETE BATHROOMS											
OWNER OCCUPIED	30 895	1 459	1 919	2 045	2 842	5 844	5 630	4 202	4 175	2 778	16200
1	14 193	998	1 383	1 413	1 790	3 312	2 479	1 432	994	393	12300
1 AND ONE-HALF	6 173	165	260	315	496	1 146	1 341	1 032	992	426	17600
2 OR MORE	10 280	242	218	295	525	1 350	1 788	1 726	2 186	1 949	22100
ALSO USED BY ANOTHER HOUSEHOLD	12	2	4	3	-	2	-	2	-	-	...
NONE	237	53	54	20	31	34	21	11	3	9	6200
RENTER OCCUPIED	19 557	2 708	2 972	2 399	3 151	4 090	2 125	1 046	689	377	8600
1	16 113	2 310	2 643	2 086	2 701	3 375	1 636	738	434	192	8100
1 AND ONE-HALF	1 337	98	87	103	217	364	222	114	88	42	12200
2 OR MORE	1 483	65	102	121	179	289	240	183	162	142	14800
ALSO USED BY ANOTHER HOUSEHOLD	297	122	68	45	24	24	11	1	2	-	3800
NONE	328	112	72	44	31	39	17	9	4	2	4500
COMPLETE KITCHEN FACILITIES											
OWNER OCCUPIED	30 895	1 459	1 919	2 045	2 842	5 844	5 630	4 202	4 175	2 778	16200
FOR EXCLUSIVE USE OF HOUSEHOLD	30 796	1 436	1 902	2 034	2 832	5 828	5 617	4 197	4 174	2 776	16200
ALSO USED BY ANOTHER HOUSEHOLD	2	-	-	-	-	-	2	-	-	-	...
NO COMPLETE KITCHEN FACILITIES	97	22	17	11	10	16	12	5	1	2	6600
RENTER OCCUPIED	19 557	2 708	2 972	2 399	3 151	4 090	2 125	1 046	689	377	8600
FOR EXCLUSIVE USE OF HOUSEHOLD	19 066	2 517	2 853	2 326	3 107	4 056	2 107	1 040	687	373	8800
ALSO USED BY ANOTHER HOUSEHOLD	82	29	27	11	8	7	1	-	-	-	3900
NO COMPLETE KITCHEN FACILITIES	410	162	93	62	37	27	16	6	2	4	3900
CONDITION OF KITCHEN FACILITIES											
OWNER OCCUPIED	30 895	1 459	1 919	2 045	2 842	5 844	5 630	4 202	4 175	2 778	16200
WITH COMPLETE KITCHEN FACILITIES	30 798	1 436	1 902	2 034	2 832	5 828	5 619	4 197	4 174	2 776	16200
ALL USABLE	30 631	1 413	1 883	2 023	2 816	5 798	5 596	4 177	4 165	2 761	16200
1 OR MORE NOT USABLE[1]	128	22	16	6	13	23	15	12	8	12	11600
KITCHEN SINK	56	9	8	4	10	7	8	2	4	5	9100
REFRIGERATOR	22	6	5	-	2	6	2	1	-	2	...
RANGE OR COOKSTOVE	35	9	1	2	1	6	2	7	5	3	...
NOT REPORTED	19	-	3	-	-	4	5	3	-	3	...
NOT REPORTED	39	2	3	6	3	7	8	8	-	3	14700
LACKING COMPLETE KITCHEN FACILITIES	97	22	17	11	10	16	12	5	1	2	6600
RENTER OCCUPIED	19 557	2 708	2 972	2 399	3 151	4 090	2 125	1 046	689	377	8600
WITH COMPLETE KITCHEN FACILITIES	19 147	2 546	2 880	2 337	3 114	4 063	2 109	1 040	687	373	8700
ALL USABLE	18 860	2 503	2 815	2 286	3 069	4 013	2 090	1 032	682	370	8800
1 OR MORE NOT USABLE[1]	241	35	56	46	39	38	15	5	5	2	6300
KITCHEN SINK	50	7	8	13	7	9	2	5	-	-	6600
REFRIGERATOR	60	7	13	16	10	6	4	-	3	-	6200
RANGE OR COOKSTOVE	124	21	30	19	22	18	11	-	2	2	6200
NOT REPORTED	16	2	4	3	2	5	-	-	-	-	...
NOT REPORTED	47	8	9	5	6	12	3	3	-	2	8000
LACKING COMPLETE KITCHEN FACILITIES	410	162	93	62	37	27	16	6	2	4	3900
TYPE OF HOUSEHOLD											
OWNER OCCUPIED	30 895	1 459	1 919	2 045	2 842	5 844	5 630	4 202	4 175	2 778	16200
2-OR-MORE-PERSON HOUSEHOLDS	27 091	678	1 030	1 531	2 342	5 294	5 370	4 061	4 091	2 695	17500
HUSBAND-WIFE[2]	23 573	429	658	1 111	1 781	4 479	4 867	3 780	3 912	2 556	18400
WITH 1 OR MORE SUBFAMILIES	293	4	10	5	18	46	61	45	48	56	20300
WITH OTHER RELATIVES OR NONRELATIVES	1 993	31	54	64	169	350	376	317	353	279	19400
WITH OWN CHILDREN UNDER 18 YEARS	12 708	166	122	233	659	2 503	3 093	2 311	2 231	1 390	19300
OTHER MALE HEAD[2]	890	47	51	74	70	214	173	116	76	68	14700
WITH 1 OR MORE SUBFAMILIES	61	-	6	-	5	14	14	11	5	6	16900
WITH OTHER RELATIVES OR NONRELATIVES	651	37	37	59	51	164	134	77	42	50	14300
WITH OWN CHILDREN UNDER 18 YEARS	165	6	9	9	10	47	34	15	23	12	15100
FEMALE HEAD[2]	2 629	203	321	345	492	601	329	165	103	70	9700
WITH 1 OR MORE SUBFAMILIES	176	7	6	24	20	58	17	23	13	10	12800
WITH OTHER RELATIVES OR NONRELATIVES	1 190	112	163	155	215	242	122	80	55	45	9300
WITH OWN CHILDREN UNDER 18 YEARS	1 130	81	129	161	244	254	146	61	28	25	9400
1-PERSON HOUSEHOLDS	3 804	780	890	514	500	551	260	142	84	83	5900

[1]FIGURES WILL NOT ADD TO TOTAL BECAUSE MORE THAN ONE KITCHEN FACILITY WAS REPORTED AS NOT USABLE FOR THE SAME UNIT.
[2]FIGURES MAY NOT ADD TO TOTAL BECAUSE HOUSEHOLD MEMBERS MAY BE INCLUDED IN MORE THAN ONE GROUP.

TABLE A-1. INCOME OF FAMILIES AND PRIMARY INDIVIDUALS BY TENURE AND OCCUPANCY AND UTILIZATION CHARACTERISTICS, AND SERVICES AVAILABLE: 1976--CONTINUED

(NUMBERS IN THOUSANDS. DATA BASED ON SAMPLE, SEE TEXT. FOR MINIMUM BASE FOR DERIVED FIGURES (PERCENT, MEDIAN, ETC.) AND MEANING OF SYMBOLS, SEE TEXT)

UNITED STATES INSIDE STANDARD METROPOLITAN STATISTICAL AREAS	TOTAL	LESS THAN $3,000	$3,000 TO $4,999	$5,000 TO $6,999	$7,000 TO $9,999	$10,000 TO $14,999	$15,000 TO $19,999	$20,000 TO $24,999	$25,000 TO $34,999	$35,000 OR MORE	MEDIAN (DOLLARS)
TYPE OF HOUSEHOLD--CONTINUED											
RENTER OCCUPIED	19 557	2 708	2 972	2 399	3 151	4 090	2 125	1 046	689	377	8600
2-OR-MORE-PERSON HOUSEHOLDS	12 915	1 194	1 592	1 592	2 197	2 920	1 663	854	589	315	9800
HUSBAND-WIFE[1]	8 005	335	575	822	1 319	2 089	1 351	721	527	266	12300
WITH 1 OR MORE SUBFAMILIES	72	-	2	8	5	21	14	9	10	3	14900
WITH OTHER RELATIVES OR NONRELATIVES	527	17	52	43	84	133	74	56	49	19	12500
WITH OWN CHILDREN UNDER 18 YEARS	4 039	150	239	379	760	1 183	648	342	231	106	12100
OTHER MALE HEAD[1]	1 272	157	187	144	230	292	145	55	33	29	8900
WITH 1 OR MORE SUBFAMILIES	36	1	1	5	3	8	7	8	2	2	...
WITH OTHER RELATIVES OR NONRELATIVES	1 121	148	177	133	198	256	116	43	28	23	8600
WITH OWN CHILDREN UNDER 18 YEARS	157	13	20	13	32	31	32	9	4	2	10000
FEMALE HEAD[1]	3 638	702	830	626	648	540	167	78	28	19	5900
WITH 1 OR MORE SUBFAMILIES	66	5	12	11	24	9	3	2	-	-	7500
WITH OTHER RELATIVES OR NONRELATIVES	1 353	238	284	213	255	217	84	40	15	7	6400
WITH OWN CHILDREN UNDER 18 YEARS	2 340	470	574	423	426	324	76	31	11	4	5600
1-PERSON HOUSEHOLDS	6 642	1 514	1 380	807	954	1 170	462	192	100	63	6100
BEDROOMS											
OWNER OCCUPIED	30 895	1 459	1 919	2 045	2 842	5 844	5 630	4 202	4 175	2 778	16200
NONE AND 1	1 185	182	220	171	160	198	111	66	45	32	7400
2 OR MORE	29 710	1 277	1 699	1 874	2 682	5 646	5 520	4 137	4 130	2 746	16500
NONE LACKING PRIVACY	27 912	1 146	1 534	1 728	2 475	5 231	5 246	3 928	3 978	2 646	16800
1 OR MORE LACKING PRIVACY	1 710	130	152	137	203	405	255	194	142	92	12900
PRIVACY NOT REPORTED	88	2	13	10	3	10	18	14	10	8	16800
3-OR-MORE-PERSON HOUSEHOLDS	17 684	318	363	522	1 146	3 375	3 903	3 002	2 999	2 056	19000
NO BEDROOMS USED BY 3 PERSONS OR MORE	16 508	293	316	459	1 017	3 095	3 638	2 846	2 860	1 984	19200
BEDROOMS USED BY 3 PERSONS OR MORE	895	21	38	50	102	230	191	124	91	48	15200
1	779	16	34	44	79	204	173	107	82	39	15300
2 OR MORE	116	5	4	6	22	25	19	17	8	9	14000
BEDROOMS USED BY PERSONS 13 YEARS OF AGE OR OLDER	576	9	16	26	60	147	131	85	67	34	16100
NO BEDROOMS USED BY PERSONS 13 YEARS OF AGE OR OLDER	236	9	16	13	30	58	51	27	22	10	14300
NOT REPORTED	83	2	7	11	12	24	9	12	1	4	12000
NO BEDROOMS	6	-	-	1	-	1	2	2	-	-	...
NOT REPORTED	275	4	9	11	28	48	72	30	48	25	17600
1- AND 2-PERSON HOUSEHOLDS	13 211	1 141	1 556	1 523	1 696	2 470	1 727	1 200	1 176	721	11400
RENTER OCCUPIED	19 557	2 708	2 972	2 399	3 151	4 090	2 125	1 046	689	377	8600
NONE AND 1	7 912	1 491	1 460	1 037	1 191	1 483	678	301	177	94	6900
2 OR MORE	11 645	1 217	1 512	1 362	1 960	2 608	1 447	745	512	284	9700
NONE LACKING PRIVACY	10 402	1 024	1 315	1 182	1 741	2 369	1 343	683	480	264	9900
1 OR MORE LACKING PRIVACY	1 226	193	195	175	216	233	101	62	32	20	7700
PRIVACY NOT REPORTED	18	-	1	4	3	6	3	-	1	-	...
3-OR-MORE-PERSON HOUSEHOLDS	6 867	559	835	803	1 242	1 629	875	450	322	153	10000
NO BEDROOMS USED BY 3 PERSONS OR MORE	5 381	386	604	572	937	1 335	744	389	289	126	10700
BEDROOMS USED BY 3 PERSONS OR MORE	1 341	162	218	216	282	262	113	45	29	15	7800
1	1 233	144	200	206	259	232	106	45	26	15	7800
2 OR MORE	108	18	17	10	23	30	6	-	2	-	8100
BEDROOMS USED BY PERSONS 13 YEARS OF AGE OR OLDER	722	85	110	117	149	149	56	29	20	7	8000
NO BEDROOMS USED BY PERSONS 13 YEARS OF AGE OR OLDER	343	38	70	55	79	60	27	7	2	2	7300
NOT REPORTED	276	39	38	44	53	52	29	8	6	6	8000
NO BEDROOMS	12	2	3	1	2	3	-	2	-	-	...
NOT REPORTED	133	9	11	14	21	28	18	15	4	12	11800
1- AND 2-PERSON HOUSEHOLDS	12 690	2 149	2 137	1 596	1 910	2 462	1 250	596	367	224	7700
PLUMBING FACILITIES BY PERSONS PER ROOM											
OWNER OCCUPIED	30 895	1 459	1 919	2 045	2 842	5 844	5 630	4 202	4 175	2 778	16200
WITH ALL PLUMBING FACILITIES	30 716	1 411	1 878	2 026	2 821	5 821	5 618	4 193	4 174	2 773	16200
1.00 OR LESS	29 663	1 385	1 847	1 981	2 712	5 548	5 399	4 028	4 053	2 711	16300
1.01 TO 1.50	925	18	25	37	96	246	194	151	103	56	16100
1.51 OR MORE	127	8	6	9	13	28	25	15	19	6	15100
LACKING SOME OR ALL PLUMBING FACILITIES	179	47	41	19	21	23	12	9	1	5	5100
1.00 OR LESS	157	47	37	16	18	15	9	9	1	5	4700
1.01 TO 1.50	10	-	2	1	3	2	2	-	-	-	...
1.51 OR MORE	12	1	2	1	1	6	1	-	-	-	...
RENTER OCCUPIED	19 557	2 708	2 972	2 399	3 151	4 090	2 125	1 046	689	377	8600
WITH ALL PLUMBING FACILITIES	19 057	2 503	2 861	2 330	3 110	4 042	2 107	1 041	687	377	8800
1.00 OR LESS	17 980	2 407	2 683	2 159	2 884	3 811	2 018	994	664	359	8800
1.01 TO 1.50	829	58	123	135	180	192	71	37	15	16	8600
1.51 OR MORE	248	37	54	36	46	39	17	10	7	2	6800
LACKING SOME OR ALL PLUMBING FACILITIES	500	205	111	69	42	49	18	4	2	-	3800
1.00 OR LESS	459	189	103	64	35	45	17	4	2	-	3800
1.01 TO 1.50	21	10	2	2	2	2	1	-	1	-	...
1.51 OR MORE	20	5	7	2	5	1	-	-	-	-	...
GARBAGE COLLECTION SERVICE											
OWNER OCCUPIED	30 895	1 459	1 919	2 045	2 842	5 844	5 630	4 202	4 175	2 778	16200
WITH SERVICE	28 619	1 292	1 752	1 859	2 568	5 356	5 257	3 940	3 956	2 640	16400
LESS THAN ONCE A WEEK	165	12	20	18	16	31	36	13	15	3	12600
ONCE A WEEK	15 719	600	931	967	1 326	2 963	2 937	2 303	2 269	1 422	16800
TWICE A WEEK OR MORE	12 084	639	731	820	1 160	2 238	2 164	1 562	1 598	1 173	16100
DON'T KNOW	611	39	66	51	62	118	110	61	69	34	13700
NOT REPORTED	40	1	5	2	5	5	9	2	5	7	16600
NO SERVICE	2 213	161	166	177	262	478	373	254	213	128	13600
METHOD OF DISPOSAL:											
INCINERATOR, TRASH CHUTE, OR COMPACTOR	261	18	27	22	31	56	44	26	18	19	13000
GARBAGE DISPOSAL	277	3	3	17	18	49	62	38	54	33	18900
OTHER MEANS	1 622	133	130	135	207	364	259	187	137	70	12800
NOT REPORTED	53	7	6	4	6	10	8	3	4	6	12100
DON'T KNOW	31	3	2	4	3	4	1	5	3	6	...
NOT REPORTED	32	4	-	5	8	6	-	2	3	4	...

[1]FIGURES MAY NOT ADD TO TOTAL BECAUSE HOUSEHOLD MEMBERS MAY BE INCLUDED IN MORE THAN ONE GROUP.

TABLE A-1. INCOME OF FAMILIES AND PRIMARY INDIVIDUALS BY TENURE AND OCCUPANCY AND UTILIZATION CHARACTERISTICS, AND SERVICES AVAILABLE: 1976--CONTINUED

(NUMBERS IN THOUSANDS. DATA BASED ON SAMPLE, SEE TEXT. FOR MINIMUM BASE FOR DERIVED FIGURES (PERCENT, MEDIAN, ETC.) AND MEANING OF SYMBOLS, SEE TEXT)

UNITED STATES INSIDE STANDARD METROPOLITAN STATISTICAL AREAS	TOTAL	LESS THAN $3,000	$3,000 TO $4,999	$5,000 TO $6,999	$7,000 TO $9,999	$10,000 TO $14,999	$15,000 TO $19,999	$20,000 TO $24,999	$25,000 TO $34,999	$35,000 OR MORE	MEDIAN (DOLLARS)
GARBAGE COLLECTION SERVICE--CONTINUED											
RENTER OCCUPIED	19 557	2 708	2 972	2 399	3 151	4 090	2 125	1 046	689	377	8600
WITH SERVICE	18 074	2 461	2 759	2 216	2 934	3 793	1 971	966	628	346	8600
LESS THAN ONCE A WEEK	77	14	14	6	10	19	10	-	4	-	8200
ONCE A WEEK	6 832	847	1 075	825	1 135	1 503	805	342	214	86	8800
TWICE A WEEK OR MORE	8 684	1 251	1 305	1 055	1 404	1 753	904	497	315	200	8600
DON'T KNOW	2 439	346	359	321	380	510	251	123	91	59	8500
NOT REPORTED	42	3	6	10	6	7	1	4	4	-	8100
NO SERVICE	1 375	226	192	173	202	274	148	76	59	26	8400
METHOD OF DISPOSAL:											
INCINERATOR, TRASH CHUTE, OR COMPACTOR	722	135	120	86	90	137	67	38	31	18	7700
GARBAGE DISPOSAL	195	13	19	23	30	41	32	17	15	5	11500
OTHER MEANS	436	73	48	59	80	90	49	20	14	3	8400
NOT REPORTED	23	5	5	4	1	6	-	1	-	-	...
DON'T KNOW	88	15	20	7	10	21	6	4	1	4	7900
NOT REPORTED	19	6	2	3	5	2	-	-	-	2	...
EXTERMINATOR SERVICE											
OWNER OCCUPIED	30 895	1 459	1 919	2 045	2 842	5 844	5 630	4 202	4 175	2 778	16200
OCCUPIED 3 MONTHS OR LONGER	30 020	1 436	1 893	2 005	2 764	5 661	5 441	4 061	4 056	2 705	16100
NO SIGNS OF MICE OR RATS	27 479	1 264	1 700	1 825	2 501	5 146	5 017	3 756	3 761	2 509	16300
WITH SIGNS OF MICE OR RATS	2 315	160	185	160	240	478	377	281	256	178	14300
REGULAR EXTERMINATION SERVICE	221	11	16	17	26	47	40	16	22	26	14300
IRREGULAR EXTERMINATION SERVICE	442	23	40	25	55	107	71	44	38	39	13600
NO EXTERMINATION SERVICE	1 602	124	125	113	155	315	258	218	189	105	14500
NOT REPORTED	51	1	4	5	5	9	7	4	8	8	15900
NOT REPORTED	226	12	7	20	23	37	46	23	39	18	16400
OCCUPIED LESS THAN 3 MONTHS	874	23	26	40	78	183	190	142	119	73	17300
RENTER OCCUPIED	19 557	2 708	2 972	2 399	3 151	4 090	2 125	1 046	689	377	8600
OCCUPIED 3 MONTHS OR LONGER	16 799	2 270	2 546	2 034	2 705	3 571	1 831	910	607	325	8700
NO SIGNS OF MICE OR RATS	14 568	1 878	2 107	1 724	2 333	3 185	1 661	831	556	293	9000
WITH SIGNS OF MICE OR RATS	2 057	372	405	291	344	349	158	69	43	26	6700
REGULAR EXTERMINATION SERVICE	308	50	65	48	46	63	18	9	4	4	6600
IRREGULAR EXTERMINATION SERVICE	496	76	87	71	91	93	37	25	11	5	7500
NO EXTERMINATION SERVICE	1 205	238	246	164	200	184	95	35	26	17	6400
NOT REPORTED	47	8	6	8	6	9	8	1	2	-	8100
NOT REPORTED	174	20	34	20	28	36	12	10	8	6	8400
OCCUPIED LESS THAN 3 MONTHS	2 758	438	426	364	446	520	294	136	82	53	8000

TABLE A-1. INCOME OF FAMILIES AND PRIMARY INDIVIDUALS BY TENURE AND OCCUPANCY AND UTILIZATION CHARACTERISTICS, AND SERVICES AVAILABLE: 1976--CONTINUED

(NUMBERS IN THOUSANDS. DATA BASED ON SAMPLE, SEE TEXT. FOR MINIMUM BASE FOR DERIVED FIGURES (PERCENT, MEDIAN, ETC.) AND MEANING OF SYMBOLS, SEE TEXT)

UNITED STATES INSIDE STANDARD METROPOLITAN STATISTICAL AREAS IN CENTRAL CITIES	TOTAL	LESS THAN $3,000	$3,000 TO $4,999	$5,000 TO $6,999	$7,000 TO $9,999	$10,000 TO $14,999	$15,000 TO $19,999	$20,000 TO $24,999	$25,000 TO $34,999	$35,000 OR MORE	MEDIAN (DOLLARS)
ALL OCCUPIED HOUSING UNITS	22 930	2 600	2 888	2 444	3 043	4 540	3 004	1 825	1 600	986	10500
TENURE AND RACE											
OWNER OCCUPIED	11 349	652	902	920	1 197	2 346	1 953	1 328	1 273	777	14300
PERCENT OF ALL OCCUPIED	49.5	25.1	31.2	37.6	39.3	51.7	65.0	72.8	79.6	78.8	-
WHITE	9 400	469	716	734	933	1 947	1 679	1 124	1 078	719	14700
BLACK	1 740	175	175	169	247	360	244	178	152	39	11400
RENTER OCCUPIED	11 581	1 948	1 986	1 524	1 846	2 194	1 051	497	327	209	7500
WHITE	8 235	1 168	1 311	1 116	1 302	1 667	830	398	263	180	8200
BLACK	2 899	695	577	366	482	459	180	73	44	23	6000
DURATION OF OCCUPANCY											
OWNER OCCUPIED	11 349	652	902	920	1 197	2 346	1 953	1 328	1 273	777	14300
HOUSEHOLD HEAD LIVED HERE:											
LESS THAN 3 MONTHS	291	6	9	19	44	63	57	53	30	9	15300
3 MONTHS OR LONGER	11 058	646	893	901	1 153	2 283	1 895	1 275	1 243	768	14200
LIVED HERE LAST WINTER	10 560	627	883	879	1 109	2 177	1 799	1 196	1 171	720	14100
RENTER OCCUPIED	11 581	1 948	1 986	1 524	1 846	2 194	1 051	497	327	209	7500
HOUSEHOLD HEAD LIVED HERE:											
LESS THAN 3 MONTHS	1 562	313	259	226	240	267	133	59	37	27	6800
3 MONTHS OR LONGER	10 019	1 635	1 727	1 298	1 606	1 927	918	438	289	182	7700
LIVED HERE LAST WINTER	7 886	1 315	1 392	985	1 216	1 523	722	344	239	151	7600
COMPLETE BATHROOMS											
OWNER OCCUPIED	11 349	652	902	920	1 197	2 346	1 953	1 328	1 273	777	14300
1	5 922	477	666	663	791	1 417	926	495	360	127	11300
1 AND ONE-HALF	2 084	74	121	134	186	437	421	317	283	109	16000
2 OR MORE	3 277	87	94	118	210	489	603	513	628	535	20400
ALSO USED BY ANOTHER HOUSEHOLD	7	2	3	-	-	-	-	2	-	-	...
NONE	59	13	18	5	10	3	3	2	2	5	4900
RENTER OCCUPIED	11 581	1 948	1 986	1 524	1 846	2 194	1 051	497	327	209	7500
1	9 893	1 701	1 785	1 340	1 604	1 872	866	369	228	127	7200
1 AND ONE-HALF	595	53	49	52	119	156	76	42	31	19	10800
2 OR MORE	675	37	50	77	88	124	92	79	66	62	13400
ALSO USED BY ANOTHER HOUSEHOLD	245	102	56	37	20	20	9	-	2	-	3700
NONE	173	55	46	18	15	23	7	7	-	2	4400
COMPLETE KITCHEN FACILITIES											
OWNER OCCUPIED	11 349	652	902	920	1 197	2 346	1 953	1 328	1 273	777	14300
FOR EXCLUSIVE USE OF HOUSEHOLD	11 322	651	898	918	1 194	2 340	1 946	1 325	1 273	777	14300
ALSO USED BY ANOTHER HOUSEHOLD	2	-	-	-	-	-	2	-	-	-	...
NO COMPLETE KITCHEN FACILITIES	26	1	5	2	3	6	5	3	-	-	...
RENTER OCCUPIED	11 581	1 948	1 986	1 524	1 846	2 194	1 051	497	327	209	7500
FOR EXCLUSIVE USE OF HOUSEHOLD	11 236	1 815	1 897	1 475	1 811	2 176	1 036	494	325	207	7700
ALSO USED BY ANOTHER HOUSEHOLD	65	24	21	6	8	5	1	-	-	-	3800
NO COMPLETE KITCHEN FACILITIES	280	109	68	43	27	14	14	3	2	2	3900
CONDITION OF KITCHEN FACILITIES											
OWNER OCCUPIED	11 349	652	902	920	1 197	2 346	1 953	1 328	1 273	777	14300
WITH COMPLETE KITCHEN FACILITIES	11 323	651	898	918	1 194	2 340	1 948	1 325	1 273	777	14300
ALL USABLE	11 272	642	891	912	1 192	2 332	1 943	1 317	1 272	772	14300
1 OR MORE NOT USABLE[1]	37	9	5	5	1	6	2	3	2	5	...
KITCHEN SINK	14	5	1	3	-	-	2	2	2	-	...
REFRIGERATOR	13	3	3	-	-	4	-	-	-	2	...
RANGE OR COOKSTOVE	8	3	-	2	-	2	-	-	-	2	...
NOT REPORTED	4	-	-	-	-	-	-	2	-	2	...
NOT REPORTED	14	-	2	2	2	2	3	5	-	-	...
LACKING COMPLETE KITCHEN FACILITIES	26	1	5	2	3	6	5	3	-	-	...
RENTER OCCUPIED	11 581	1 948	1 986	1 524	1 846	2 194	1 051	497	327	209	7500
WITH COMPLETE KITCHEN FACILITIES	11 301	1 839	1 918	1 481	1 819	2 180	1 037	494	325	207	7700
ALL USABLE	11 098	1 808	1 861	1 446	1 795	2 148	1 025	489	321	204	7700
1 OR MORE NOT USABLE[1]	173	25	49	34	21	26	9	3	5	2	5800
KITCHEN SINK	40	5	8	11	6	5	1	3	-	-	6200
REFRIGERATOR	41	5	12	12	3	5	1	-	3	-	5600
RANGE OR COOKSTOVE	85	15	25	12	12	12	6	-	2	2	5500
NOT REPORTED	12	2	4	-	2	5	-	-	-	-	...
NOT REPORTED	30	6	8	2	3	6	3	2	-	2	...
LACKING COMPLETE KITCHEN FACILITIES	280	109	68	43	27	14	14	3	2	2	3900
TYPE OF HOUSEHOLD											
OWNER OCCUPIED	11 349	652	902	920	1 197	2 346	1 953	1 328	1 273	777	14300
2-OR-MORE-PERSON HOUSEHOLDS	9 606	296	490	691	948	2 085	1 845	1 280	1 233	738	15800
HUSBAND-WIFE[2]	7 936	152	286	464	707	1 700	1 632	1 146	1 172	677	17000
WITH 1 OR MORE SUBFAMILIES	103	-	3	-	3	14	33	11	21	18	19700
WITH OTHER RELATIVES OR NONRELATIVES	747	13	27	35	76	174	155	103	93	72	16600
WITH OWN CHILDREN UNDER 18 YEARS	3 972	52	43	88	275	911	975	644	644	341	18200
OTHER MALE HEAD[2]	395	22	26	38	34	106	68	52	18	30	13600
WITH 1 OR MORE SUBFAMILIES	33	-	6	-	2	8	10	6	-	2	...
WITH OTHER RELATIVES OR NONRELATIVES	307	16	24	29	26	83	58	36	12	24	13500
WITH OWN CHILDREN UNDER 18 YEARS	52	5	-	5	5	21	5	8	-	5	12900
FEMALE HEAD[2]	1 275	122	178	189	207	278	146	81	43	31	9200
WITH 1 OR MORE SUBFAMILIES	81	1	2	16	11	24	5	10	6	5	12100
WITH OTHER RELATIVES OR NONRELATIVES	614	73	97	94	88	109	60	42	25	26	8500
WITH OWN CHILDREN UNDER 18 YEARS	511	46	73	85	107	106	49	27	8	10	8400
1-PERSON HOUSEHOLDS	1 743	356	413	229	249	262	108	49	41	38	5900

[1]FIGURES WILL NOT ADD TO TOTAL BECAUSE MORE THAN ONE KITCHEN FACILITY WAS REPORTED AS NOT USABLE FOR THE SAME UNIT.
[2]FIGURES MAY NOT ADD TO TOTAL BECAUSE HOUSEHOLD MEMBERS MAY BE INCLUDED IN MORE THAN ONE GROUP.

TABLE A-1. INCOME OF FAMILIES AND PRIMARY INDIVIDUALS BY TENURE AND OCCUPANCY AND UTILIZATION CHARACTERISTICS, AND SERVICES AVAILABLE: 1976--CONTINUED

(NUMBERS IN THOUSANDS. DATA BASED ON SAMPLE, SEE TEXT. FOR MINIMUM BASE FOR DERIVED FIGURES (PERCENT, MEDIAN, ETC.) AND MEANING OF SYMBOLS, SEE TEXT)

UNITED STATES INSIDE STANDARD METROPOLITAN STATISTICAL AREAS IN CENTRAL CITIES	TOTAL	LESS THAN $3,000	$3,000 TO $4,999	$5,000 TO $6,999	$7,000 TO $9,999	$10,000 TO $14,999	$15,000 TO $19,999	$20,000 TO $24,999	$25,000 TO $34,999	$35,000 OR MORE	MEDIAN (DOLLARS)
TYPE OF HOUSEHOLD--CONTINUED											
RENTER OCCUPIED	11 581	1 948	1 986	1 524	1 846	2 194	1 051	497	327	209	7500
2-OR-MORE-PERSON HOUSEHOLDS	7 307	847	1 075	995	1 245	1 528	781	397	270	167	8800
HUSBAND-WIFE[1]	4 170	216	344	479	730	1 065	624	330	241	141	11500
WITH 1 OR MORE SUBFAMILIES	44	-	2	6	5	15	6	4	4	1	13200
WITH OTHER RELATIVES OR NONRELATIVES	305	12	37	25	52	80	35	32	20	12	11600
WITH OWN CHILDREN UNDER 18 YEARS	2 044	88	145	220	418	564	302	155	95	57	11300
OTHER MALE HEAD[1]	736	107	125	92	127	162	67	26	15	16	8100
WITH 1 OR MORE SUBFAMILIES	23	-	-	4	2	7	5	3	1	2	...
WITH OTHER RELATIVES OR NONRELATIVES	652	99	117	84	104	144	61	19	12	13	7700
WITH OWN CHILDREN UNDER 18 YEARS	82	9	11	6	20	18	10	6	2	1	9300
FEMALE HEAD[1]	2 401	524	607	424	389	301	90	42	14	10	5300
WITH 1 OR MORE SUBFAMILIES	36	2	8	6	11	7	3	-	-	-	...
WITH OTHER RELATIVES OR NONRELATIVES	906	182	218	144	153	129	42	24	8	4	5700
WITH OWN CHILDREN UNDER 18 YEARS	1 536	358	408	282	256	169	42	16	3	1	5000
1-PERSON HOUSEHOLDS	4 274	1 101	910	529	600	666	270	100	57	42	5500
BEDROOMS											
OWNER OCCUPIED	11 349	652	902	920	1 197	2 346	1 953	1 328	1 273	777	14300
NONE AND 1	490	76	100	63	67	86	42	29	15	12	7300
2 OR MORE	10 859	577	803	856	1 130	2 260	1 911	1 299	1 258	765	14600
NONE LACKING PRIVACY	10 092	518	733	784	1 038	2 074	1 797	1 215	1 205	728	14800
1 OR MORE LACKING PRIVACY	737	58	67	71	91	180	109	79	49	33	12300
PRIVACY NOT REPORTED	30	-	3	2	2	6	5	5	5	3	...
3-OR-MORE-PERSON HOUSEHOLDS	6 005	127	186	243	488	1 305	1 301	918	890	546	17500
NO BEDROOMS USED BY 3 PERSONS OR MORE	5 536	120	162	219	416	1 187	1 202	860	846	525	17800
BEDROOMS USED BY 3 PERSONS OR MORE	359	8	18	19	57	98	69	50	28	13	14000
1	307	6	16	16	44	86	61	39	28	10	14100
2 OR MORE	52	2	2	3	12	11	8	11	-	3	13400
BEDROOMS USED BY PERSONS 13 YEARS OF AGE OR OLDER	220	3	8	11	28	61	46	30	20	11	14800
NO BEDROOMS USED BY PERSONS 13 YEARS OF AGE OR OLDER	107	5	5	6	22	24	21	15	9	1	13400
NOT REPORTED	32	-	5	2	6	13	2	5	-	-	...
NO BEDROOMS	-	-	-	-	-	-	-	-	-	-	-
NOT REPORTED	110	-	6	5	16	21	30	8	16	8	16200
1- AND 2-PERSON HOUSEHOLDS	5 344	525	717	677	709	1 041	652	410	383	230	10200
RENTER OCCUPIED	11 581	1 948	1 986	1 524	1 846	2 194	1 051	497	327	209	7500
NONE AND 1	5 176	1 121	1 004	706	750	882	388	167	99	58	6300
2 OR MORE	6 405	827	981	818	1 096	1 313	663	330	228	151	8600
NONE LACKING PRIVACY	5 619	682	847	696	962	1 175	614	300	210	133	8800
1 OR MORE LACKING PRIVACY	780	145	134	119	133	135	48	30	17	18	6900
PRIVACY NOT REPORTED	6	-	-	3	-	3	-	-	-	-	...
3-OR-MORE-PERSON HOUSEHOLDS	3 866	401	579	509	700	828	417	211	142	79	8900
NO BEDROOMS USED BY 3 PERSONS OR MORE	2 898	276	419	353	508	647	340	170	125	59	9400
BEDROOMS USED BY 3 PERSONS OR MORE	872	119	148	140	181	165	66	27	15	9	7500
1	805	107	135	133	170	150	60	27	13	9	7500
2 OR MORE	67	13	13	8	11	15	6	-	2	-	7200
BEDROOMS USED BY PERSONS 13 YEARS OF AGE OR OLDER	455	57	77	70	90	94	38	18	8	3	7800
NO BEDROOMS USED BY PERSONS 13 YEARS OF AGE OR OLDER	219	28	45	42	56	32	11	4	-	1	6800
NOT REPORTED	198	35	26	29	35	40	18	5	6	5	7800
NO BEDROOMS	11	2	3	1	2	2	-	2	-	-	...
NOT REPORTED	86	5	9	13	9	14	10	12	2	11	12200
1- AND 2-PERSON HOUSEHOLDS	7 715	1 546	1 407	1 015	1 146	1 366	635	286	185	130	6800
PLUMBING FACILITIES BY PERSONS PER ROOM											
OWNER OCCUPIED	11 349	652	902	920	1 197	2 346	1 953	1 328	1 273	777	14300
WITH ALL PLUMBING FACILITIES	11 319	644	891	918	1 194	2 346	1 951	1 325	1 273	775	14300
1.00 OR LESS	10 906	638	874	901	1 143	2 236	1 868	1 265	1 230	751	14200
1.01 TO 1.50	364	5	13	16	43	101	73	54	40	21	15400
1.51 OR MORE	48	2	5	1	9	10	9	6	3	3	14000
LACKING SOME OR ALL PLUMBING FACILITIES	30	8	11	2	3	-	2	3	-	2	...
1.00 OR LESS	30	8	11	2	3	-	2	3	-	2	...
1.01 TO 1.50	-	-	-	-	-	-	-	-	-	-	-
1.51 OR MORE	-	-	-	-	-	-	-	-	-	-	-
RENTER OCCUPIED	11 581	1 948	1 986	1 524	1 846	2 194	1 051	497	327	209	7500
WITH ALL PLUMBING FACILITIES	11 254	1 815	1 904	1 481	1 821	2 164	1 040	494	325	209	7700
1.00 OR LESS	10 533	1 740	1 777	1 365	1 665	2 024	986	467	311	198	7700
1.01 TO 1.50	549	49	88	92	125	111	42	22	9	9	8100
1.51 OR MORE	173	26	39	24	32	29	12	5	4	2	6800
LACKING SOME OR ALL PLUMBING FACILITIES	327	133	82	43	24	30	11	3	2	-	3800
1.00 OR LESS	307	122	79	42	21	29	11	3	2	-	3800
1.01 TO 1.50	8	6	-	-	-	2	-	-	-	-	...
1.51 OR MORE	12	5	3	2	3	-	-	-	-	-	...
GARBAGE COLLECTION SERVICE											
OWNER OCCUPIED	11 349	652	902	920	1 197	2 346	1 953	1 328	1 273	777	14300
WITH SERVICE	11 059	631	881	887	1 161	2 287	1 907	1 301	1 239	764	14300
LESS THAN ONCE A WEEK	44	4	7	10	4	3	10	3	3	-	7900
ONCE A WEEK	5 652	262	444	430	541	1 217	956	706	677	418	14700
TWICE A WEEK OR MORE	5 090	352	391	433	587	1 016	892	563	532	323	13800
DON'T KNOW	246	13	37	12	26	46	42	27	27	18	13900
NOT REPORTED	25	-	2	1	3	5	8	2	-	5	...
NO SERVICE	267	18	22	28	33	52	46	25	32	11	13200
METHOD OF DISPOSAL:											
INCINERATOR, TRASH CHUTE, OR COMPACTOR	82	5	11	10	8	16	12	10	5	5	12300
GARBAGE DISPOSAL	102	2	1	9	8	21	28	13	16	5	16900
OTHER MEANS	79	10	10	9	17	15	5	3	9	2	9000
NOT REPORTED	4	2	-	-	-	-	-	-	2	-	...
DON'T KNOW	12	2	-	2	-	3	-	2	2	2	...
NOT REPORTED	12	2	-	3	3	3	-	-	-	-	...

[1]FIGURES MAY NOT ADD TO TOTAL BECAUSE HOUSEHOLD MEMBERS MAY BE INCLUDED IN MORE THAN ONE GROUP.

TABLE A-1. INCOME OF FAMILIES AND PRIMARY INDIVIDUALS BY TENURE AND OCCUPANCY AND UTILIZATION CHARACTERISTICS, AND SERVICES AVAILABLE: 1976--CONTINUED

(NUMBERS IN THOUSANDS. DATA BASED ON SAMPLE, SEE TEXT. FOR MINIMUM BASE FOR DERIVED FIGURES (PERCENT, MEDIAN, ETC.) AND MEANING OF SYMBOLS, SEE TEXT)

UNITED STATES INSIDE STANDARD METROPOLITAN STATISTICAL AREAS IN CENTRAL CITIES	TOTAL	LESS THAN $3,000	$3,000 TO $4,999	$5,000 TO $6,999	$7,000 TO $9,999	$10,000 TO $14,999	$15,000 TO $19,999	$20,000 TO $24,999	$25,000 TO $34,999	$35,000 OR MORE	MEDIAN (DOLLARS)
GARBAGE COLLECTION SERVICE--CONTINUED											
RENTER OCCUPIED	11 581	1 948	1 986	1 524	1 846	2 194	1 051	497	327	209	7500
WITH SERVICE	10 815	1 807	1 865	1 441	1 741	2 036	974	457	307	187	7500
LESS THAN ONCE A WEEK	47	9	11	5	5	14	3	-	1	-	6700
ONCE A WEEK	3 791	567	670	497	649	754	364	153	98	40	7800
TWICE A WEEK OR MORE	5 404	972	925	722	844	976	464	250	146	105	7300
DON'T KNOW	1 551	258	256	211	241	289	142	53	59	42	7600
NOT REPORTED	22	2	3	6	3	3	-	2	3	-	...
NO SERVICE	694	127	107	77	96	142	73	37	19	16	8100
METHOD OF DISPOSAL:											
INCINERATOR, TRASH CHUTE, OR COMPACTOR	514	106	81	51	70	103	51	25	15	12	7800
GARBAGE DISPOSAL	105	8	12	17	15	19	17	8	4	3	9900
OTHER MEANS	67	10	10	8	10	19	5	5	-	-	8600
NOT REPORTED	8	2	5	2	-	-	-	-	-	-	...
DON'T KNOW	58	10	12	3	6	15	4	3	-	4	8900
NOT REPORTED	14	3	2	3	3	2	-	-	-	2	...
EXTERMINATOR SERVICE											
OWNER OCCUPIED	11 349	652	902	920	1 197	2 346	1 953	1 328	1 273	777	14300
OCCUPIED 3 MONTHS OR LONGER	11 058	646	893	901	1 153	2 283	1 895	1 275	1 243	768	14200
NO SIGNS OF MICE OR RATS	10 129	575	794	804	1 033	2 094	1 774	1 172	1 163	720	14400
WITH SIGNS OF MICE OR RATS	846	67	96	85	112	172	109	93	67	43	11800
REGULAR EXTERMINATION SERVICE	99	9	11	12	11	21	16	8	8	3	11500
IRREGULAR EXTERMINATION SERVICE	245	17	32	22	38	48	35	26	13	14	11500
NO EXTERMINATION SERVICE	483	40	53	50	62	99	54	59	43	23	11800
NOT REPORTED	19	1	-	2	2	5	4	-	3	3	...
NOT REPORTED	83	4	3	11	8	16	13	10	14	5	14700
OCCUPIED LESS THAN 3 MONTHS	291	6	9	19	44	63	57	53	30	9	15300
RENTER OCCUPIED	11 581	1 948	1 986	1 524	1 846	2 194	1 051	497	327	209	7500
OCCUPIED 3 MONTHS OR LONGER	10 019	1 635	1 727	1 298	1 606	1 927	918	438	289	182	7700
NO SIGNS OF MICE OR RATS	8 440	1 323	1 382	1 073	1 333	1 688	824	392	265	160	8000
WITH SIGNS OF MICE OR RATS	1 466	297	319	212	253	218	86	41	23	18	6100
REGULAR EXTERMINATION SERVICE	257	45	54	43	40	50	14	6	2	3	6300
IRREGULAR EXTERMINATION SERVICE	405	70	76	57	82	64	27	18	8	3	7000
NO EXTERMINATION SERVICE	769	177	184	106	126	98	39	17	10	12	5400
NOT REPORTED	35	4	5	6	6	6	6	-	2	-	...
NOT REPORTED	113	14	26	13	20	21	7	4	2	5	7400
OCCUPIED LESS THAN 3 MONTHS	1 562	313	259	226	240	267	133	59	37	27	6800

TABLE A-1. INCOME OF FAMILIES AND PRIMARY INDIVIDUALS BY TENURE AND OCCUPANCY AND UTILIZATION CHARACTERISTICS, AND SERVICES AVAILABLE: 1976--CONTINUED

(NUMBERS IN THOUSANDS. DATA BASED ON SAMPLE, SEE TEXT. FOR MINIMUM BASE FOR DERIVED FIGURES (PERCENT, MEDIAN, ETC.) AND MEANING OF SYMBOLS, SEE TEXT)

UNITED STATES INSIDE STANDARD METROPOLITAN STATISTICAL AREAS NOT IN CENTRAL CITIES	TOTAL	LESS THAN $3,000	$3,000 TO $4,999	$5,000 TO $6,999	$7,000 TO $9,999	$10,000 TO $14,999	$15,000 TO $19,999	$20,000 TO $24,999	$25,000 TO $34,999	$35,000 OR MORE	MEDIAN (DOLLARS)
ALL OCCUPIED HOUSING UNITS	27 522	1 566	2 003	2 000	2 950	5 394	4 752	3 423	3 264	2 169	14900
TENURE AND RACE											
OWNER OCCUPIED	19 546	806	1 017	1 125	1 645	3 498	3 678	2 874	2 902	2 001	17300
PERCENT OF ALL OCCUPIED	71.0	51.5	50.8	56.3	55.7	64.8	77.4	84.0	88.9	92.2	-
WHITE	18 665	733	941	1 050	1 563	3 347	3 542	2 774	2 784	1 931	17400
BLACK	680	62	72	71	72	126	103	64	76	34	12500
RENTER OCCUPIED	7 976	760	987	875	1 306	1 896	1 074	549	362	168	10200
WHITE	7 161	637	859	764	1 171	1 726	994	509	344	157	10400
BLACK	673	107	114	98	108	136	62	30	12	6	7500
DURATION OF OCCUPANCY											
OWNER OCCUPIED	19 546	806	1 017	1 125	1 645	3 498	3 678	2 874	2 902	2 001	17300
HOUSEHOLD HEAD LIVED HERE:											
LESS THAN 3 MONTHS	584	17	17	21	34	120	132	88	90	64	18100
3 MONTHS OR LONGER	18 962	790	999	1 104	1 611	3 378	3 545	2 786	2 812	1 937	17300
LIVED HERE LAST WINTER	17 917	761	974	1 069	1 536	3 181	3 343	2 620	2 590	1 843	17100
RENTER OCCUPIED	7 976	760	987	875	1 306	1 896	1 074	549	362	168	10200
HOUSEHOLD HEAD LIVED HERE:											
LESS THAN 3 MONTHS	1 196	125	168	138	206	253	160	77	44	26	9400
3 MONTHS OR LONGER	6 780	635	819	736	1 100	1 644	914	472	318	142	10300
LIVED HERE LAST WINTER	5 221	503	682	552	818	1 225	700	374	251	117	10200
COMPLETE BATHROOMS											
OWNER OCCUPIED	19 546	806	1 017	1 125	1 645	3 498	3 678	2 874	2 902	2 001	17300
1	8 271	521	717	750	999	1 895	1 553	936	634	266	13000
1 AND ONE-HALF	4 089	90	139	181	310	708	921	715	709	317	18300
2 OR MORE	7 003	155	124	177	315	861	1 186	1 213	1 558	1 414	22800
ALSO USED BY ANOTHER HOUSEHOLD	5	-	1	3	-	2	-	-	-	-	...
NONE	177	40	36	15	21	31	18	10	1	5	6600
RENTER OCCUPIED	7 976	760	987	875	1 306	1 896	1 074	549	362	168	10200
1	6 220	610	857	746	1 097	1 502	770	368	206	64	9500
1 AND ONE-HALF	741	45	38	51	98	209	145	73	58	24	13300
2 OR MORE	808	28	52	44	91	165	148	105	95	80	15800
ALSO USED BY ANOTHER HOUSEHOLD	52	21	12	7	4	4	1	1	-	-	3800
NONE	155	56	26	26	16	16	9	1	4	-	4600
COMPLETE KITCHEN FACILITIES											
OWNER OCCUPIED	19 546	806	1 017	1 125	1 645	3 498	3 678	2 874	2 902	2 001	17300
FOR EXCLUSIVE USE OF HOUSEHOLD	19 474	786	1 004	1 116	1 638	3 488	3 671	2 872	2 901	2 000	17300
ALSO USED BY ANOTHER HOUSEHOLD	-	-	-	-	-	-	-	-	-	-	-
NO COMPLETE KITCHEN FACILITIES	72	21	12	10	7	10	7	2	1	2	5600
RENTER OCCUPIED	7 976	760	987	875	1 306	1 896	1 074	549	362	168	10200
FOR EXCLUSIVE USE OF HOUSEHOLD	7 829	702	956	851	1 295	1 881	1 071	546	362	165	10300
ALSO USED BY ANOTHER HOUSEHOLD	17	4	6	5	-	2	-	-	-	-	...
NO COMPLETE KITCHEN FACILITIES	129	53	25	18	10	14	3	3	1	3	3900
CONDITION OF KITCHEN FACILITIES											
OWNER OCCUPIED	19 546	806	1 017	1 125	1 645	3 498	3 678	2 874	2 902	2 001	17300
WITH COMPLETE KITCHEN FACILITIES	19 474	786	1 004	1 116	1 638	3 488	3 671	2 872	2 901	2 000	17300
ALL USABLE	19 359	771	991	1 111	1 624	3 466	3 652	2 860	2 894	1 989	17300
1 OR MORE NOT USABLE[1]	91	13	12	1	12	17	14	9	7	7	12500
KITCHEN SINK	42	4	6	1	10	7	6	1	2	5	9800
REFRIGERATOR	10	3	2	-	2	2	2	1	-	-	...
RANGE OR COOKSTOVE	27	6	1	-	1	4	2	7	5	2	...
NOT REPORTED	15	-	3	-	-	4	5	1	-	1	...
NOT REPORTED	24	2	1	4	1	5	5	3	-	3	...
LACKING COMPLETE KITCHEN FACILITIES	72	21	12	10	7	10	7	2	1	2	5600
RENTER OCCUPIED	7 976	760	987	875	1 306	1 896	1 074	549	362	168	10200
WITH COMPLETE KITCHEN FACILITIES	7 846	707	962	856	1 295	1 883	1 071	546	362	165	10300
ALL USABLE	7 763	694	954	840	1 275	1 865	1 065	543	362	165	10300
1 OR MORE NOT USABLE[1]	67	10	7	13	18	12	6	1	-	-	7700
KITCHEN SINK	11	1	-	3	1	3	-	1	-	-	...
REFRIGERATOR	19	2	1	4	7	2	3	-	-	-	...
RANGE OR COOKSTOVE	39	6	5	7	10	6	4	-	-	-	7400
NOT REPORTED	4	-	-	3	1	1	-	-	-	-	...
NOT REPORTED	16	2	1	3	3	6	-	1	-	-	...
LACKING COMPLETE KITCHEN FACILITIES	129	53	25	18	10	14	3	3	1	3	3900
TYPE OF HOUSEHOLD											
OWNER OCCUPIED	19 546	806	1 017	1 125	1 645	3 498	3 678	2 874	2 902	2 001	17300
2-OR-MORE-PERSON HOUSEHOLDS	17 485	382	540	840	1 394	3 209	3 525	2 781	2 858	1 956	18400
HUSBAND-WIFE[2]	15 637	278	372	647	1 073	2 779	3 235	2 634	2 740	1 879	19100
WITH 1 OR MORE SUBFAMILIES	190	4	7	5	15	32	29	34	27	38	20600
WITH OTHER RELATIVES OR NONRELATIVES	1 246	19	28	29	93	176	221	214	260	207	21400
WITH OWN CHILDREN UNDER 18 YEARS	8 735	114	79	145	384	1 592	2 118	1 667	1 587	1 049	19800
OTHER MALE HEAD[2]	495	24	25	36	36	108	106	64	58	38	15900
WITH 1 OR MORE SUBFAMILIES	28	-	-	-	3	6	4	5	5	5	...
WITH OTHER RELATIVES OR NONRELATIVES	344	21	13	30	25	81	76	41	31	26	15100
WITH OWN CHILDREN UNDER 18 YEARS	113	2	9	5	5	27	29	7	23	7	16600
FEMALE HEAD[2]	1 354	80	143	157	285	322	184	83	60	40	10200
WITH 1 OR MORE SUBFAMILIES	96	5	4	7	9	33	12	13	7	5	13300
WITH OTHER RELATIVES OR NONRELATIVES	575	39	66	61	127	133	62	39	30	19	9900
WITH OWN CHILDREN UNDER 18 YEARS	619	36	56	76	137	148	97	35	20	15	10200
1-PERSON HOUSEHOLDS	2 061	424	477	285	251	289	153	93	44	45	5900

[1]FIGURES WILL NOT ADD TO TOTAL BECAUSE MORE THAN ONE KITCHEN FACILITY WAS REPORTED AS NOT USABLE FOR THE SAME UNIT.
[2]FIGURES MAY NOT ADD TO TOTAL BECAUSE HOUSEHOLD MEMBERS MAY BE INCLUDED IN MORE THAN ONE GROUP.

TABLE A-1. INCOME OF FAMILIES AND PRIMARY INDIVIDUALS BY TENURE AND OCCUPANCY AND UTILIZATION CHARACTERISTICS, AND SERVICES AVAILABLE: 1976--CONTINUED

(NUMBERS IN THOUSANDS. DATA BASED ON SAMPLE, SEE TEXT. FOR MINIMUM BASE FOR DERIVED FIGURES (PERCENT, MEDIAN, ETC.) AND MEANING OF SYMBOLS, SEE TEXT)

UNITED STATES INSIDE STANDARD METROPOLITAN STATISTICAL AREAS NOT IN CENTRAL CITIES	TOTAL	LESS THAN $3,000	$3,000 TO $4,999	$5,000 TO $6,999	$7,000 TO $9,999	$10,000 TO $14,999	$15,000 TO $19,999	$20,000 TO $24,999	$25,000 TO $34,999	$35,000 OR MORE	MEDIAN (DOLLARS)
TYPE OF HOUSEHOLD--CONTINUED											
RENTER OCCUPIED	7 976	760	987	875	1 306	1 896	1 074	549	362	168	10200
2-OR-MORE-PERSON HOUSEHOLDS	5 608	347	517	597	952	1 392	882	457	319	147	11400
HUSBAND-WIFE[1]	3 836	119	231	343	590	1 023	727	392	286	125	13100
WITH 1 OR MORE SUBFAMILIES	28	-	-	2	1	6	8	4	6	1	...
WITH OTHER RELATIVES OR NONRELATIVES	221	4	15	18	32	53	38	24	29	7	13900
WITH OWN CHILDREN UNDER 18 YEARS	1 995	62	93	159	342	619	346	187	137	49	12800
OTHER MALE HEAD[1]	535	50	63	52	103	130	78	28	19	13	10000
WITH 1 OR MORE SUBFAMILIES	13	1	1	1	2	1	2	5	1	-	...
WITH OTHER RELATIVES OR NONRELATIVES	469	48	60	49	94	112	55	24	16	11	9500
WITH OWN CHILDREN UNDER 18 YEARS	75	4	9	6	12	13	23	3	3	1	11900
FEMALE HEAD[1]	1 237	178	223	202	259	239	77	37	14	9	7200
WITH 1 OR MORE SUBFAMILIES	30	4	5	5	13	2	-	2	-	-	...
WITH OTHER RELATIVES OR NONRELATIVES	447	56	66	69	102	87	42	16	7	3	8000
WITH OWN CHILDREN UNDER 18 YEARS	804	112	166	141	169	155	34	15	8	3	6800
1-PERSON HOUSEHOLDS	2 368	413	470	278	354	504	192	92	44	21	7200
BEDROOMS											
OWNER OCCUPIED	19 546	806	1 017	1 125	1 645	3 498	3 678	2 874	2 902	2 001	17300
NONE AND 1	695	106	121	107	93	111	69	36	30	20	7400
2 OR MORE	18 851	700	896	1 018	1 552	3 387	3 608	2 838	2 872	1 981	17600
NONE LACKING PRIVACY	17 820	627	802	943	1 438	3 157	3 449	2 713	2 773	1 917	17800
1 OR MORE LACKING PRIVACY	973	71	85	66	112	226	146	116	93	58	13400
PRIVACY NOT REPORTED	58	2	10	8	2	4	13	9	5	5	16500
3-OR-MORE-PERSON HOUSEHOLDS	11 679	190	177	278	658	2 069	2 602	2 084	2 109	1 510	19700
NO BEDROOMS USED BY 3 PERSONS OR MORE	10 973	174	154	240	601	1 908	2 436	1 987	2 014	1 459	19900
BEDROOMS USED BY 3 PERSONS OR MORE	536	13	21	31	45	132	123	74	62	35	16100
1	472	9	18	28	35	118	112	68	54	29	16200
2 OR MORE	64	3	3	3	10	14	11	5	8	6	14500
BEDROOMS USED BY PERSONS 13 YEARS OF AGE OR OLDER	356	6	8	15	32	86	85	55	48	23	16900
NO BEDROOMS USED BY PERSONS 13 YEARS OF AGE OR OLDER	129	5	11	7	8	35	30	12	13	8	14800
NOT REPORTED	50	2	2	10	5	11	8	7	1	4	12600
NO BEDROOMS	6	-	-	1	-	1	2	2	-	-	...
NOT REPORTED	164	4	2	7	12	28	41	22	32	16	18600
1- AND 2-PERSON HOUSEHOLDS	7 867	616	840	847	986	1 429	1 076	790	793	491	12300
RENTER OCCUPIED	7 976	760	987	875	1 306	1 896	1 074	549	362	168	10200
NONE AND 1	2 736	370	456	331	441	601	290	134	78	35	8400
2 OR MORE	5 240	390	531	544	865	1 295	784	415	284	133	11100
NONE LACKING PRIVACY	4 782	342	468	487	779	1 194	729	384	269	131	11300
1 OR MORE LACKING PRIVACY	446	48	61	56	83	99	52	32	14	2	9100
PRIVACY NOT REPORTED	11	-	1	1	3	2	3	-	1	-	...
3-OR-MORE-PERSON HOUSEHOLDS	3 001	158	257	295	541	801	458	239	180	73	11600
NO BEDROOMS USED BY 3 PERSONS OR MORE	2 484	110	184	218	428	688	404	219	164	67	12200
BEDROOMS USED BY 3 PERSONS OR MORE	469	43	70	76	101	97	46	17	14	5	8400
1	428	37	65	73	88	82	46	17	13	5	8300
2 OR MORE	41	6	4	3	12	15	-	-	1	-	8900
BEDROOMS USED BY PERSONS 13 YEARS OF AGE OR OLDER	267	28	32	47	59	56	18	11	12	4	8300
NO BEDROOMS USED BY PERSONS 13 YEARS OF AGE OR OLDER	124	10	26	14	23	29	17	3	2	-	8600
NOT REPORTED	78	5	12	15	18	13	12	4	-	1	8200
NO BEDROOMS	1	-	-	-	-	1	-	-	-	-	...
NOT REPORTED	47	4	2	1	12	14	8	3	1	1	11300
1- AND 2-PERSON HOUSEHOLDS	4 975	602	730	580	764	1 095	616	310	183	95	9300
PLUMBING FACILITIES BY PERSONS PER ROOM											
OWNER OCCUPIED	19 546	806	1 017	1 125	1 645	3 498	3 678	2 874	2 902	2 001	17300
WITH ALL PLUMBING FACILITIES	19 398	767	986	1 108	1 627	3 475	3 667	2 868	2 901	1 998	17400
1.00 OR LESS	18 757	748	973	1 080	1 569	3 312	3 530	2 762	2 822	1 961	17400
1.01 TO 1.50	561	13	13	21	53	145	121	97	63	35	16500
1.51 OR MORE	79	7	1	7	4	18	16	8	16	3	15900
LACKING SOME OR ALL PLUMBING FACILITIES	148	39	30	17	18	23	11	6	1	3	5500
1.00 OR LESS	126	39	26	15	14	15	7	6	1	3	4900
1.01 TO 1.50	10	-	2	1	3	2	2	-	-	-	...
1.51 OR MORE	12	1	2	1	1	6	1	-	-	-	...
RENTER OCCUPIED	7 976	760	987	875	1 306	1 896	1 074	549	362	168	10200
WITH ALL PLUMBING FACILITIES	7 803	688	957	849	1 288	1 878	1 066	547	362	168	10300
1.00 OR LESS	7 447	667	907	794	1 219	1 787	1 032	527	353	161	10400
1.01 TO 1.50	280	9	35	43	55	81	29	15	6	7	9900
1.51 OR MORE	75	11	15	11	14	10	5	5	3	-	6900
LACKING SOME OR ALL PLUMBING FACILITIES	173	72	30	26	17	19	8	1	1	-	4000
1.00 OR LESS	151	67	24	23	14	16	6	1	-	-	3700
1.01 TO 1.50	14	4	2	2	2	1	1	-	1	-	...
1.51 OR MORE	8	1	4	1	2	1	-	-	-	-	...
GARBAGE COLLECTION SERVICE											
OWNER OCCUPIED	19 546	806	1 017	1 125	1 645	3 498	3 678	2 874	2 902	2 001	17300
WITH SERVICE	17 561	661	871	973	1 407	3 068	3 350	2 639	2 717	1 876	17700
LESS THAN ONCE A WEEK	121	9	12	9	12	28	27	9	12	3	13400
ONCE A WEEK	10 067	338	487	537	785	1 747	1 982	1 597	1 592	1 004	17900
TWICE A WEEK OR MORE	6 994	287	340	387	572	1 222	1 272	999	1 066	849	17700
DON'T KNOW	364	27	28	40	36	72	68	34	42	17	13500
NOT REPORTED	15	1	3	1	2	-	2	-	5	2	...
NO SERVICE	1 946	143	144	149	229	426	327	229	181	117	13600
METHOD OF DISPOSAL:											
INCINERATOR, TRASH CHUTE, OR COMPACTOR	179	13	16	12	23	40	32	17	13	14	13200
GARBAGE DISPOSAL	175	1	2	9	11	28	33	25	38	28	20700
OTHER MEANS	1 543	123	120	125	190	348	254	184	128	69	13000
NOT REPORTED	49	6	6	4	6	10	8	3	2	6	11900
DON'T KNOW	19	1	2	2	3	1	1	4	2	5	...
NOT REPORTED	20	2	-	2	5	3	-	2	3	4	...

[1]FIGURES MAY NOT ADD TO TOTAL BECAUSE HOUSEHOLD MEMBERS MAY BE INCLUDED IN MORE THAN ONE GROUP.

TABLE A-1. INCOME OF FAMILIES AND PRIMARY INDIVIDUALS BY TENURE AND OCCUPANCY AND UTILIZATION CHARACTERISTICS, AND SERVICES AVAILABLE: 1976--CONTINUED

(NUMBERS IN THOUSANDS. DATA BASED ON SAMPLE, SEE TEXT. FOR MINIMUM BASE FOR DERIVED FIGURES (PERCENT, MEDIAN, ETC.) AND MEANING OF SYMBOLS, SEE TEXT)

UNITED STATES INSIDE STANDARD METROPOLITAN STATISTICAL AREAS NOT IN CENTRAL CITIES	TOTAL	LESS THAN $3,000	$3,000 TO $4,999	$5,000 TO $6,999	$7,000 TO $9,999	$10,000 TO $14,999	$15,000 TO $19,999	$20,000 TO $24,999	$25,000 TO $34,999	$35,000 OR MORE	MEDIAN (DOLLARS)
GARBAGE COLLECTION SERVICE--CONTINUED											
RENTER OCCUPIED	7 976	760	987	875	1 306	1 896	1 074	549	362	168	10200
WITH SERVICE	7 259	654	894	775	1 193	1 757	997	509	321	158	10300
LESS THAN ONCE A WEEK	30	5	4	1	6	5	6	-	3	-	...
ONCE A WEEK	3 041	281	405	328	486	749	441	189	116	46	10100
TWICE A WEEK OR MORE	3 280	279	380	333	560	778	440	247	168	95	10600
DON'T KNOW	888	88	102	110	139	221	109	70	32	17	10100
NOT REPORTED	21	1	3	4	3	4	1	3	1	-	...
NO SERVICE	681	99	84	96	106	133	75	38	40	10	8700
METHOD OF DISPOSAL:											
INCINERATOR, TRASH CHUTE, OR COMPACTOR	208	29	39	35	20	33	16	13	16	6	7100
GARBAGE DISPOSAL	90	5	7	6	14	22	15	9	10	1	12900
OTHER MEANS	369	63	38	51	70	71	44	16	14	3	8400
NOT REPORTED	14	3	1	3	1	6	-	1	-	-	...
DON'T KNOW	30	4	8	4	4	6	1	1	1	-	...
NOT REPORTED	5	2	-	-	2	1	-	-	-	-	...
EXTERMINATOR SERVICE											
OWNER OCCUPIED	19 546	806	1 017	1 125	1 645	3 498	3 678	2 874	2 902	2 001	17300
OCCUPIED 3 MONTHS OR LONGER	18 962	790	999	1 104	1 611	3 378	3 545	2 786	2 812	1 937	17300
NO SIGNS OF MICE OR RATS	17 350	688	906	1 021	1 468	3 052	3 243	2 585	2 598	1 790	17400
WITH SIGNS OF MICE OR RATS	1 470	93	89	74	128	306	268	188	189	135	15800
REGULAR EXTERMINATION SERVICE	122	2	5	4	15	27	24	8	14	23	16700
IRREGULAR EXTERMINATION SERVICE	197	7	8	4	17	58	36	17	25	25	15600
NO EXTERMINATION SERVICE	1 119	84	72	63	93	216	205	159	146	82	15800
NOT REPORTED	32	-	4	3	3	5	4	4	4	5	...
NOT REPORTED	142	8	4	9	15	21	34	14	25	13	17100
OCCUPIED LESS THAN 3 MONTHS	584	17	17	21	34	120	132	88	90	64	18100
RENTER OCCUPIED	7 976	760	987	875	1 306	1 896	1 074	549	362	168	10200
OCCUPIED 3 MONTHS OR LONGER	6 780	635	819	736	1 100	1 644	914	472	318	142	10300
NO SIGNS OF MICE OR RATS	6 129	554	726	651	1 000	1 498	837	438	291	133	10400
WITH SIGNS OF MICE OR RATS	590	75	86	79	91	131	72	28	21	8	8800
REGULAR EXTERMINATION SERVICE	51	4	12	5	7	13	4	3	2	1	9200
IRREGULAR EXTERMINATION SERVICE	91	6	11	14	9	29	10	7	3	1	10800
NO EXTERMINATION SERVICE	436	61	62	58	75	85	56	18	16	5	8500
NOT REPORTED	12	4	1	1	-	3	2	1	-	-	...
NOT REPORTED	61	6	7	6	8	15	5	5	6	1	10900
OCCUPIED LESS THAN 3 MONTHS	1 196	125	168	138	206	253	160	77	44	26	9400

TABLE A-1. INCOME OF FAMILIES AND PRIMARY INDIVIDUALS BY TENURE AND OCCUPANCY AND UTILIZATION CHARACTERISTICS, AND SERVICES AVAILABLE: 1976--CONTINUED

(NUMBERS IN THOUSANDS. DATA BASED ON SAMPLE, SEE TEXT. FOR MINIMUM BASE FOR DERIVED FIGURES (PERCENT, MEDIAN, ETC.) AND MEANING OF SYMBOLS, SEE TEXT)

UNITED STATES OUTSIDE STANDARD METROPOLITAN STATISTICAL AREAS	TOTAL	LESS THAN $3,000	$3,000 TO $4,999	$5,000 TO $6,999	$7,000 TO $9,999	$10,000 TO $14,999	$15,000 TO $19,999	$20,000 TO $24,999	$25,000 TO $34,999	$35,000 OR MORE	MEDIAN (DOLLARS)
ALL OCCUPIED HOUSING UNITS	23 553	2 772	2 808	2 502	3 321	4 957	3 154	1 837	1 375	827	10400
TENURE AND RACE											
OWNER OCCUPIED	17 009	1 542	1 706	1 599	2 220	3 729	2 614	1 600	1 251	748	11900
PERCENT OF ALL OCCUPIED	72.2	55.6	60.8	63.9	66.8	75.2	82.9	87.1	91.0	90.4	-
WHITE	15 960	1 359	1 505	1 432	2 054	3 552	2 542	1 562	1 220	734	12300
BLACK	951	176	192	155	155	160	58	30	19	6	6400
RENTER OCCUPIED	6 544	1 230	1 102	903	1 101	1 228	541	237	123	79	7100
WHITE	5 694	948	918	774	991	1 131	511	229	118	74	7600
BLACK	768	273	169	114	94	81	24	4	3	5	4300
DURATION OF OCCUPANCY											
OWNER OCCUPIED	17 009	1 542	1 706	1 599	2 220	3 729	2 614	1 600	1 251	748	11900
HOUSEHOLD HEAD LIVED HERE:											
LESS THAN 3 MONTHS	497	30	39	48	65	112	93	44	39	27	13000
3 MONTHS OR LONGER	16 512	1 512	1 667	1 551	2 154	3 617	2 520	1 556	1 213	721	11900
LIVED HERE LAST WINTER	15 604	1 464	1 616	1 482	2 034	3 356	2 384	1 460	1 129	679	11800
RENTER OCCUPIED	6 544	1 230	1 102	903	1 101	1 228	541	237	123	79	7100
HOUSEHOLD HEAD LIVED HERE:											
LESS THAN 3 MONTHS	1 058	219	179	125	213	184	77	30	15	17	7100
3 MONTHS OR LONGER	5 486	1 012	923	777	888	1 043	464	207	109	62	7100
LIVED HERE LAST WINTER	4 301	866	738	581	657	811	361	157	82	48	6900
COMPLETE BATHROOMS											
OWNER OCCUPIED	17 009	1 542	1 706	1 599	2 220	3 729	2 614	1 600	1 251	748	11900
1	9 858	1 086	1 240	1 153	1 480	2 304	1 371	657	397	171	9900
1 AND ONE-HALF	2 687	119	181	206	346	627	508	346	229	126	13900
2 OR MORE	3 860	137	148	170	319	732	709	580	617	448	18000
ALSO USED BY ANOTHER HOUSEHOLD	8	1	4	-	1	1	-	-	-	-	...
NONE	596	199	132	71	73	66	25	17	9	4	4500
RENTER OCCUPIED	6 544	1 230	1 102	903	1 101	1 228	541	237	123	79	7100
1	5 092	896	862	731	907	986	411	165	80	56	7200
1 AND ONE-HALF	382	27	29	33	73	103	58	29	23	7	11400
2 OR MORE	328	14	31	34	44	83	49	39	18	16	12500
ALSO USED BY ANOTHER HOUSEHOLD	129	50	33	20	10	13	3	-	2	-	3900
NONE	612	245	147	86	67	43	19	4	1	1	3800
COMPLETE KITCHEN FACILITIES											
OWNER OCCUPIED	17 009	1 542	1 706	1 599	2 220	3 729	2 614	1 600	1 251	748	11900
FOR EXCLUSIVE USE OF HOUSEHOLD	16 709	1 424	1 646	1 559	2 191	3 701	2 606	1 594	1 241	747	12100
ALSO USED BY ANOTHER HOUSEHOLD	2	1	1	-	-	-	-	-	-	-	...
NO COMPLETE KITCHEN FACILITIES	298	116	59	40	29	28	8	6	10	1	4100
RENTER OCCUPIED	6 544	1 230	1 102	903	1 101	1 228	541	237	123	79	7100
FOR EXCLUSIVE USE OF HOUSEHOLD	6 088	1 039	991	844	1 057	1 192	529	236	121	78	7500
ALSO USED BY ANOTHER HOUSEHOLD	39	13	10	5	5	6	-	-	-	-	4300
NO COMPLETE KITCHEN FACILITIES	417	178	100	54	39	30	12	1	2	1	3600
CONDITION OF KITCHEN FACILITIES											
OWNER OCCUPIED	17 009	1 542	1 706	1 599	2 220	3 729	2 614	1 600	1 251	748	11900
WITH COMPLETE KITCHEN FACILITIES	16 711	1 426	1 647	1 559	2 191	3 701	2 606	1 594	1 241	747	12100
ALL USABLE	16 631	1 407	1 630	1 553	2 180	3 693	2 595	1 592	1 237	744	12100
1 OR MORE NOT USABLE[1]	54	13	12	6	8	5	5	1	4	1	5900
KITCHEN SINK	26	5	8	1	4	1	3	1	4	-	...
REFRIGERATOR	10	4	2	2	2	-	-	-	-	-	...
RANGE OR COOKSTOVE	12	4	2	2	1	2	1	-	-	-	...
NOT REPORTED	7	1	1	-	2	1	1	-	1	1	...
NOT REPORTED	26	6	5	1	2	4	5	1	-	2	...
LACKING COMPLETE KITCHEN FACILITIES	298	116	59	40	29	28	8	6	10	1	4100
RENTER OCCUPIED	6 544	1 230	1 102	903	1 101	1 228	541	237	123	79	7100
WITH COMPLETE KITCHEN FACILITIES	6 127	1 052	1 001	849	1 062	1 198	529	236	121	78	7500
ALL USABLE	6 064	1 037	984	845	1 054	1 187	525	233	121	78	7500
1 OR MORE NOT USABLE[1]	55	15	16	4	4	9	5	2	-	-	4600
KITCHEN SINK	24	6	7	1	2	5	2	2	-	-	...
REFRIGERATOR	8	4	2	-	1	1	2	-	-	-	...
RANGE OR COOKSTOVE	23	5	8	3	2	3	1	1	-	-	...
NOT REPORTED	-	-	-	-	-	-	-	-	-	-	...
NOT REPORTED	9	1	1	1	3	1	-	1	-	-	...
LACKING COMPLETE KITCHEN FACILITIES	417	178	100	54	39	30	12	1	2	1	3600
TYPE OF HOUSEHOLD											
OWNER OCCUPIED	17 009	1 542	1 706	1 599	2 220	3 729	2 614	1 600	1 251	748	11900
2-OR-MORE-PERSON HOUSEHOLDS	14 534	719	1 117	1 276	1 950	3 452	2 517	1 564	1 217	721	13200
HUSBAND-WIFE[2]	12 845	546	852	1 025	1 639	3 074	2 365	1 495	1 171	679	13800
WITH 1 OR MORE SUBFAMILIES	159	3	3	11	19	39	28	22	19	16	15800
WITH OTHER RELATIVES OR NONRELATIVES	904	35	52	74	137	203	139	115	96	53	13800
WITH OWN CHILDREN UNDER 18 YEARS	6 576	199	179	292	693	1 708	1 480	924	716	384	15700
OTHER MALE HEAD[2]	430	36	49	38	66	110	58	23	22	28	11200
WITH 1 OR MORE SUBFAMILIES	42	4	1	3	6	9	6	5	2	5	13400
WITH OTHER RELATIVES OR NONRELATIVES	298	24	40	31	44	73	41	15	13	17	10600
WITH OWN CHILDREN UNDER 18 YEARS	91	8	5	4	17	29	12	4	7	6	12000
FEMALE HEAD[2]	1 260	137	217	214	246	268	94	47	25	14	7800
WITH 1 OR MORE SUBFAMILIES	104	6	11	18	19	20	16	8	5	1	9700
WITH OTHER RELATIVES OR NONRELATIVES	600	70	111	106	98	122	48	25	13	8	7400
WITH OWN CHILDREN UNDER 18 YEARS	536	57	70	102	118	123	44	8	11	4	8000
1-PERSON HOUSEHOLDS	2 475	823	588	323	269	278	96	36	34	27	4400

[1]FIGURES WILL NOT ADD TO TOTAL BECAUSE MORE THAN ONE KITCHEN FACILITY WAS REPORTED AS NOT USABLE FOR THE SAME UNIT.
[2]FIGURES MAY NOT ADD TO TOTAL BECAUSE HOUSEHOLD MEMBERS MAY BE INCLUDED IN MORE THAN ONE GROUP.

TABLE A-1. INCOME OF FAMILIES AND PRIMARY INDIVIDUALS BY TENURE AND OCCUPANCY AND UTILIZATION CHARACTERISTICS, AND SERVICES AVAILABLE: 1976--CONTINUED

(NUMBERS IN THOUSANDS. DATA BASED ON SAMPLE, SEE TEXT. FOR MINIMUM BASE FOR DERIVED FIGURES (PERCENT, MEDIAN, ETC.) AND MEANING OF SYMBOLS, SEE TEXT)

UNITED STATES OUTSIDE STANDARD METROPOLITAN STATISTICAL AREAS	TOTAL	LESS THAN $3,000	$3,000 TO $4,999	$5,000 TO $6,999	$7,000 TO $9,999	$10,000 TO $14,999	$15,000 TO $19,999	$20,000 TO $24,999	$25,000 TO $34,999	$35,000 OR MORE	MEDIAN (DOLLARS)
TYPE OF HOUSEHOLD--CONTINUED											
RENTER OCCUPIED	6 544	1 230	1 102	903	1 101	1 228	541	237	123	79	7100
2-OR-MORE-PERSON HOUSEHOLDS	4 626	534	675	670	868	1 010	485	214	113	58	8500
HUSBAND-WIFE[1]	3 397	218	381	441	677	877	447	202	101	54	9900
WITH 1 OR MORE SUBFAMILIES	54	2	4	4	11	17	14	1	-	1	11600
WITH OTHER RELATIVES OR NONRELATIVES	290	22	41	38	58	66	39	13	11	2	9200
WITH OWN CHILDREN UNDER 18 YEARS	1 933	85	180	265	406	543	251	108	59	37	10300
OTHER MALE HEAD[1]	347	70	65	54	58	64	19	7	6	3	6400
WITH 1 OR MORE SUBFAMILIES	6	-	1	-	-	5	-	-	-	-	...
WITH OTHER RELATIVES OR NONRELATIVES	300	65	59	49	49	51	14	4	6	3	6100
WITH OWN CHILDREN UNDER 18 YEARS	48	8	4	7	9	8	6	5	-	-	8300
FEMALE HEAD[1]	882	246	229	175	133	69	18	5	6	1	4700
WITH 1 OR MORE SUBFAMILIES	23	5	2	5	4	5	2	-	-	-	...
WITH OTHER RELATIVES OR NONRELATIVES	336	100	91	54	45	33	12	-	-	-	4500
WITH OWN CHILDREN UNDER 18 YEARS	554	162	138	120	89	33	3	5	3	1	4700
1-PERSON HOUSEHOLDS	1 918	697	427	233	233	218	56	23	10	21	4200
BEDROOMS											
OWNER OCCUPIED	17 009	1 542	1 706	1 599	2 220	3 729	2 614	1 600	1 251	748	11900
NONE AND 1	648	139	153	98	78	94	45	16	13	11	5600
2 OR MORE	16 361	1 402	1 552	1 501	2 142	3 635	2 568	1 584	1 238	737	12200
NONE LACKING PRIVACY	14 525	1 128	1 277	1 272	1 908	3 255	2 353	1 475	1 168	689	12600
1 OR MORE LACKING PRIVACY	1 800	272	275	229	232	370	209	108	64	43	8600
PRIVACY NOT REPORTED	36	3	1	-	2	10	7	2	7	4	...
3-OR-MORE-PERSON HOUSEHOLDS	8 844	318	355	529	1 030	2 200	1 795	1 162	935	520	15000
NO BEDROOMS USED BY 3 PERSONS OR MORE	8 040	271	303	446	895	1 990	1 658	1 101	886	490	15300
BEDROOMS USED BY 3 PERSONS OR MORE	638	38	46	74	108	164	108	45	33	21	11600
1	552	33	37	56	88	145	99	43	31	20	12100
2 OR MORE	87	5	9	18	21	19	9	2	2	1	8600
BEDROOMS USED BY PERSONS 13 YEARS OF AGE OR OLDER	444	24	33	52	78	104	69	37	29	18	11700
NO BEDROOMS USED BY PERSONS 13 YEARS OF AGE OR OLDER	151	12	13	14	26	46	28	7	4	1	11200
NOT REPORTED	43	2	1	8	4	14	11	1	1	1	12200
NO BEDROOMS	2	-	1	-	1	1	-	-	-	-	...
NOT REPORTED	164	9	5	9	26	46	29	16	16	9	13700
1- AND 2-PERSON HOUSEHOLDS	8 165	1 224	1 351	1 070	1 189	1 529	818	438	317	228	8100
RENTER OCCUPIED	6 544	1 230	1 102	903	1 101	1 228	541	237	123	79	7100
NONE AND 1	1 764	482	390	250	258	255	77	30	10	12	5100
2 OR MORE	4 780	748	712	653	844	972	464	207	113	67	8000
NONE LACKING PRIVACY	3 833	539	551	512	693	788	397	187	105	62	8400
1 OR MORE LACKING PRIVACY	941	208	161	141	150	182	66	19	8	5	6400
PRIVACY NOT REPORTED	7	1	-	-	1	2	1	2	-	-	...
3-OR-MORE-PERSON HOUSEHOLDS	2 745	261	347	409	538	638	299	132	79	41	9000
NO BEDROOMS USED BY 3 PERSONS OR MORE	2 089	185	222	301	399	497	259	115	73	38	9500
BEDROOMS USED BY 3 PERSONS OR MORE	604	71	117	98	129	130	36	16	6	2	7400
1	523	59	106	85	117	108	27	13	6	2	7300
2 OR MORE	81	12	11	13	12	21	9	3	-	-	8100
BEDROOMS USED BY PERSONS 13 YEARS OF AGE OR OLDER	400	46	77	69	80	87	24	13	2	2	7300
NO BEDROOMS USED BY PERSONS 13 YEARS OF AGE OR OLDER	147	16	25	22	39	30	10	2	4	-	7900
NOT REPORTED	57	9	16	7	9	13	2	1	-	-	6000
NO BEDROOMS	10	2	4	1	2	-	-	-	-	1	...
NOT REPORTED	43	4	4	9	9	11	4	1	1	-	8400
1- AND 2-PERSON HOUSEHOLDS	3 799	969	755	494	563	590	242	105	44	38	5700
PLUMBING FACILITIES BY PERSONS PER ROOM											
OWNER OCCUPIED	17 009	1 542	1 706	1 599	2 220	3 729	2 614	1 600	1 251	748	11900
WITH ALL PLUMBING FACILITIES	16 448	1 346	1 578	1 530	2 153	3 671	2 595	1 586	1 244	746	12200
1.00 OR LESS	15 808	1 316	1 539	1 452	2 042	3 511	2 481	1 540	1 197	731	12200
1.01 TO 1.50	523	23	30	58	83	133	99	42	41	15	12600
1.51 OR MORE	117	7	9	21	29	27	14	4	5	1	9300
LACKING SOME OR ALL PLUMBING FACILITIES	561	196	128	69	66	59	19	14	8	2	4300
1.00 OR LESS	484	183	115	56	49	44	13	14	7	2	4000
1.01 TO 1.50	42	8	7	7	9	7	3	1	1	-	6900
1.51 OR MORE	35	6	6	5	8	7	3	-	-	-	...
RENTER OCCUPIED	6 544	1 230	1 102	903	1 101	1 228	541	237	123	79	7100
WITH ALL PLUMBING FACILITIES	5 840	944	930	800	1 033	1 181	518	235	120	78	7700
1.00 OR LESS	5 451	910	872	746	939	1 087	482	222	118	74	7600
1.01 TO 1.50	290	21	43	38	70	73	29	11	2	2	8800
1.51 OR MORE	100	12	15	16	24	21	7	2	-	3	7800
LACKING SOME OR ALL PLUMBING FACILITIES	704	286	172	103	68	47	23	1	3	1	3800
1.00 OR LESS	585	257	140	79	54	37	14	1	2	1	3500
1.01 TO 1.50	66	15	18	12	11	6	3	1	1	-	5000
1.51 OR MORE	54	14	14	12	4	5	6	-	-	-	4900
GARBAGE COLLECTION SERVICE											
OWNER OCCUPIED	17 009	1 542	1 706	1 599	2 220	3 729	2 614	1 600	1 251	748	11900
WITH SERVICE	11 462	852	1 066	1 032	1 432	2 550	1 862	1 168	945	556	12600
LESS THAN ONCE A WEEK	213	33	20	26	37	49	24	9	8	8	9300
ONCE A WEEK	6 270	427	565	504	780	1 421	1 108	652	515	299	13000
TWICE A WEEK OR MORE	4 059	297	376	384	486	856	614	442	372	231	12800
DON'T KNOW	894	94	103	117	124	218	113	62	49	16	10200
NOT REPORTED	26	2	1	1	5	6	2	3	2	2	...
NO SERVICE	5 511	687	636	564	783	1 172	747	430	303	190	10400
METHOD OF DISPOSAL:											
INCINERATOR, TRASH CHUTE, OR COMPACTOR	599	72	67	62	81	142	70	47	33	25	10600
GARBAGE DISPOSAL	177	12	9	11	22	33	31	19	21	19	15200
OTHER MEANS	4 576	584	541	473	661	959	627	355	239	137	10100
NOT REPORTED	160	18	19	18	18	38	20	9	10	9	10800
DON'T KNOW	20	-	2	1	3	4	4	1	4	2	...
NOT REPORTED	16	3	1	2	2	5	2	2	-	-	...

[1]FIGURES MAY NOT ADD TO TOTAL BECAUSE HOUSEHOLD MEMBERS MAY BE INCLUDED IN MORE THAN ONE GROUP.

TABLE A-1. INCOME OF FAMILIES AND PRIMARY INDIVIDUALS BY TENURE AND OCCUPANCY AND UTILIZATION CHARACTERISTICS, AND SERVICES AVAILABLE: 1976--CONTINUED

(NUMBERS IN THOUSANDS. DATA BASED ON SAMPLE, SEE TEXT. FOR MINIMUM BASE FOR DERIVED FIGURES (PERCENT, MEDIAN, ETC.) AND MEANING OF SYMBOLS, SEE TEXT)

UNITED STATES OUTSIDE STANDARD METROPOLITAN STATISTICAL AREAS	TOTAL	LESS THAN $3,000	$3,000 TO $4,999	$5,000 TO $6,999	$7,000 TO $9,999	$10,000 TO $14,999	$15,000 TO $19,999	$20,000 TO $24,999	$25,000 TO $34,999	$35,000 OR MORE	MEDIAN (DOLLARS)
GARBAGE COLLECTION SERVICE--CONTINUED											
RENTER OCCUPIED	6 544	1 230	1 102	903	1 101	1 228	541	237	123	79	7100
WITH SERVICE	4 973	910	849	687	847	958	404	176	89	53	7100
LESS THAN ONCE A WEEK	59	16	11	10	4	11	4	-	1	1	5400
ONCE A WEEK	2 354	411	387	309	422	484	186	85	48	21	7500
TWICE A WEEK OR MORE	2 044	367	355	300	333	375	173	82	31	28	7000
DON'T KNOW	502	111	92	66	87	85	40	9	10	1	6500
NOT REPORTED	14	4	4	1	2	3	-	-	-	-	...
NO SERVICE	1 549	317	247	214	249	267	135	60	34	26	7000
METHOD OF DISPOSAL:											
INCINERATOR, TRASH CHUTE, OR COMPACTOR	196	35	38	21	37	34	9	12	8	2	7400
GARBAGE DISPOSAL	11	1	1	2	1	1	2	1	2	1	...
OTHER MEANS	1 296	267	204	187	204	224	117	47	22	23	6900
NOT REPORTED	45	15	4	4	6	8	6	-	2	1	7200
DON'T KNOW	19	3	5	2	5	2	1	-	-	-	...
NOT REPORTED	3	-	-	-	-	1	1	1	-	-	...
EXTERMINATOR SERVICE											
OWNER OCCUPIED	17 009	1 542	1 706	1 599	2 220	3 729	2 614	1 600	1 251	748	11900
OCCUPIED 3 MONTHS OR LONGER	16 512	1 512	1 667	1 551	2 154	3 617	2 520	1 556	1 213	721	11900
NO SIGNS OF MICE OR RATS	13 816	1 174	1 359	1 251	1 793	3 035	2 183	1 326	1 064	632	12200
WITH SIGNS OF MICE OR RATS	2 583	327	300	281	343	552	324	224	145	87	10400
REGULAR EXTERMINATION SERVICE	153	9	14	12	20	25	32	22	7	12	14300
IRREGULAR EXTERMINATION SERVICE	286	35	37	28	33	60	44	21	18	11	10900
NO EXTERMINATION SERVICE	2 107	279	247	236	284	464	243	177	114	62	10100
NOT REPORTED	37	4	1	5	7	3	4	5	6	2	12700
NOT REPORTED	113	11	8	20	18	30	14	6	4	1	9900
OCCUPIED LESS THAN 3 MONTHS	497	30	39	48	65	112	93	44	39	27	13000
RENTER OCCUPIED	6 544	1 230	1 102	903	1 101	1 228	541	237	123	79	7100
OCCUPIED 3 MONTHS OR LONGER	5 486	1 012	923	777	888	1 043	464	207	109	62	7100
NO SIGNS OF MICE OR RATS	4 309	750	744	594	688	841	377	175	90	51	7300
WITH SIGNS OF MICE OR RATS	1 130	257	172	178	191	189	82	31	18	11	6500
REGULAR EXTERMINATION SERVICE	54	6	8	9	9	10	9	3	1	1	8600
IRREGULAR EXTERMINATION SERVICE	111	20	14	19	14	21	14	4	3	3	7700
NO EXTERMINATION SERVICE	950	227	149	148	164	156	59	24	15	8	6300
NOT REPORTED	15	5	2	3	3	2	-	-	-	-	...
NOT REPORTED	46	4	7	5	9	13	5	1	1	-	9100
OCCUPIED LESS THAN 3 MONTHS	1 058	219	179	125	213	184	77	30	15	17	7100

TABLE A-2. INCOME OF FAMILIES AND PRIMARY INDIVIDUALS BY TENURE AND DEFICIENCIES IN SELECTED STRUCTURAL CHARACTERISTICS: 1976

(NUMBERS IN THOUSANDS. DATA BASED ON SAMPLE, SEE TEXT. FOR MINIMUM BASE FOR DERIVED FIGURES (PERCENT, MEDIAN, ETC.) AND MEANING OF SYMBOLS, SEE TEXT)

UNITED STATES TOTAL	TOTAL	LESS THAN $3,000	$3,000 TO $4,999	$5,000 TO $6,999	$7,000 TO $9,999	$10,000 TO $14,999	$15,000 TO $19,999	$20,000 TO $24,999	$25,000 TO $34,999	$35,000 OR MORE	MEDIAN (DOLLARS)
2 OR MORE UNITS IN STRUCTURE	19 764	2 739	3 086	2 416	3 092	4 014	2 138	1 073	740	466	8600
COMMON STAIRWAYS											
OWNER OCCUPIED	2 781	175	322	293	390	557	419	256	194	174	11900
WITH COMMON STAIRWAYS	1 904	125	227	200	246	388	291	178	124	124	12000
NO LOOSE STEPS	1 711	108	193	182	223	354	267	153	114	116	12100
RAILINGS NOT LOOSE	1 542	101	178	161	199	310	240	138	101	114	12100
RAILINGS LOOSE	67	-	5	9	6	28	12	3	4	-	12400
NO RAILINGS	72	4	6	9	13	12	12	8	8	1	12000
RAILINGS NOT REPORTED	29	3	3	4	5	5	4	3	2	2	...
LOOSE STEPS	48	2	8	5	6	10	7	3	2	3	11100
RAILINGS NOT LOOSE	41	2	7	4	5	8	7	3	2	3	12200
RAILINGS LOOSE	6	-	2	2	2	1	-	-	-	-	...
NO RAILINGS	2	-	-	-	-	2	-	-	-	-	...
RAILINGS NOT REPORTED	-	-	-	-	-	-	-	-	-	-	-
STEPS NOT REPORTED	145	15	26	13	17	23	16	22	8	4	10300
NO COMMON STAIRWAYS	877	50	95	92	144	170	128	77	70	50	11700
RENTER OCCUPIED	16 984	2 564	2 764	2 123	2 702	3 457	1 719	818	546	292	8200
WITH COMMON STAIRWAYS	13 214	1 938	2 123	1 643	2 122	2 675	1 349	668	454	242	8300
NO LOOSE STEPS	11 978	1 717	1 911	1 488	1 917	2 432	1 251	618	418	226	8400
RAILINGS NOT LOOSE	10 767	1 521	1 698	1 316	1 730	2 208	1 143	558	382	211	8500
RAILINGS LOOSE	637	102	121	90	98	114	52	34	17	8	7200
NO RAILINGS	411	75	65	56	64	83	35	18	12	3	7400
RAILINGS NOT REPORTED	163	19	27	26	25	28	21	7	7	3	8200
LOOSE STEPS	748	123	148	95	127	156	46	30	19	4	7200
RAILINGS NOT LOOSE	488	75	85	54	80	110	43	22	16	2	8100
RAILINGS LOOSE	203	26	54	35	41	33	3	7	3	-	6200
NO RAILINGS	47	17	7	5	5	11	-	-	-	1	4800
RAILINGS NOT REPORTED	11	5	1	1	2	2	-	-	-	-	...
STEPS NOT REPORTED	487	97	64	60	79	87	52	20	17	12	7900
NO COMMON STAIRWAYS	3 770	626	641	480	579	782	369	150	92	50	7700
LIGHT FIXTURES IN PUBLIC HALLS											
OWNER OCCUPIED	2 781	175	322	293	390	557	419	256	194	174	11900
WITH PUBLIC HALLS	1 407	89	158	159	178	282	208	129	99	105	12100
WITH LIGHT FIXTURES	1 347	85	152	152	168	271	201	121	96	101	12100
ALL WORKING	1 313	84	145	150	167	263	195	118	91	98	12100
SOME WORKING	19	2	2	-	-	3	4	2	3	2	...
NONE WORKING	-	-	-	-	-	-	-	-	-	-	-
NOT REPORTED	15	-	5	2	-	5	2	-	2	1	...
NO LIGHT FIXTURES	60	3	6	7	10	11	6	9	3	4	11400
NO PUBLIC HALLS	1 244	74	138	125	194	251	199	109	88	66	11800
NOT REPORTED	129	12	26	8	19	24	13	17	8	2	9900
RENTER OCCUPIED	16 984	2 564	2 764	2 123	2 702	3 457	1 719	818	546	292	8200
WITH PUBLIC HALLS	10 955	1 596	1 794	1 309	1 733	2 212	1 116	571	397	226	8300
WITH LIGHT FIXTURES	10 647	1 542	1 749	1 281	1 677	2 148	1 080	564	385	220	8300
ALL WORKING	9 723	1 380	1 593	1 161	1 532	1 981	995	513	360	207	8400
SOME WORKING	775	138	129	98	131	136	68	43	19	12	7500
NONE WORKING	65	14	15	12	5	11	6	3	-	-	5700
NOT REPORTED	83	11	12	10	9	20	11	5	6	-	10000
NO LIGHT FIXTURES	308	54	45	28	56	65	35	7	12	6	8400
NO PUBLIC HALLS	5 605	883	909	765	897	1 172	557	227	138	58	7800
NOT REPORTED	424	85	61	49	71	73	46	20	11	8	7700
STORIES BETWEEN MAIN AND APARTMENT ENTRANCES											
NONE(ON SAME FLOOR)	7 853	1 062	1 226	960	1 257	1 623	904	415	266	140	8600
1(UP OR DOWN)	7 067	938	1 096	900	1 122	1 489	751	380	248	142	8600
2 OR MORE(UP OR DOWN)	4 844	738	763	556	713	903	483	278	226	184	8500
1-UNIT STRUCTURES INCLUDING MOBILE HOMES OR TRAILERS	54 241	4 200	4 613	4 530	6 222	10 877	8 772	6 012	5 499	3 516	13500
ALL OCCUPIED HOUSING UNITS	74 005	6 939	7 699	6 946	9 314	14 892	10 910	7 085	6 239	3 982	12000
ELECTRIC WIRING											
OWNER OCCUPIED	47 904	3 001	3 625	3 644	5 062	9 573	8 244	5 802	5 427	3 526	14500
ALL WIRING CONCEALED IN WALLS OR METAL COVERING	47 365	2 894	3 552	3 589	4 991	9 471	8 188	5 761	5 409	3 511	14600
SOME OR ALL WIRING EXPOSED	492	103	68	44	67	95	52	40	14	10	8400
NOT REPORTED	46	4	5	11	3	8	3	2	4	5	9500
RENTER OCCUPIED	26 101	3 938	4 074	3 302	4 253	5 318	2 666	1 283	812	456	8200
ALL WIRING CONCEALED IN WALLS OR METAL COVERING	25 447	3 764	3 961	3 217	4 143	5 217	2 629	1 265	804	447	8300
SOME OR ALL WIRING EXPOSED	639	171	111	81	105	99	36	18	8	10	5900
NOT REPORTED	15	2	2	4	4	2	1	-	-	-	...
ELECTRIC WALL OUTLETS											
OWNER OCCUPIED	47 904	3 001	3 625	3 644	5 062	9 573	8 244	5 802	5 427	3 526	14500
WITH WORKING OUTLETS IN EACH ROOM	46 676	2 752	3 407	3 480	4 914	9 356	8 142	5 745	5 385	3 496	14700
LACKING WORKING OUTLETS IN SOME OR ALL ROOMS	1 191	247	213	158	145	212	101	49	40	26	6700
NOT REPORTED	37	1	5	6	2	6	1	8	2	4	...
RENTER OCCUPIED	26 101	3 938	4 074	3 302	4 253	5 318	2 666	1 283	812	456	8200
WITH WORKING OUTLETS IN EACH ROOM	24 907	3 600	3 822	3 133	4 081	5 148	2 610	1 260	804	449	8400
LACKING WORKING OUTLETS IN SOME OR ALL ROOMS	1 164	334	246	162	168	165	53	22	7	6	5000
NOT REPORTED	30	3	6	7	4	5	2	-	1	1	...
BASEMENT											
OWNER OCCUPIED	47 904	3 001	3 625	3 644	5 062	9 573	8 244	5 802	5 427	3 526	14500
WITH BASEMENT	23 630	1 191	1 531	1 618	2 206	4 595	4 265	3 195	2 979	2 051	15800
NO SIGNS OF WATER LEAKAGE	17 883	884	1 147	1 214	1 617	3 381	3 261	2 430	2 350	1 599	16100
WITH SIGNS OF WATER LEAKAGE	5 502	286	350	385	559	1 171	977	744	609	421	15000
DON'T KNOW	155	15	24	13	18	27	13	15	12	18	11400
NOT REPORTED	91	6	9	5	12	16	15	6	7	13	13800
NO BASEMENT	24 274	1 810	2 094	2 027	2 856	4 978	3 979	2 607	2 448	1 475	13400
RENTER OCCUPIED	26 101	3 938	4 074	3 302	4 253	5 318	2 666	1 283	812	456	8200
WITH BASEMENT	12 109	1 773	1 901	1 476	1 866	2 533	1 267	642	427	224	8500
NO SIGNS OF WATER LEAKAGE	7 029	954	1 062	836	1 086	1 480	792	406	292	121	8800
WITH SIGNS OF WATER LEAKAGE	2 054	197	232	242	333	538	261	131	76	44	10200
DON'T KNOW	2 956	601	604	391	436	503	203	104	57	59	6400
NOT REPORTED	70	22	3	7	11	12	12	2	2	-	7800
NO BASEMENT	13 992	2 165	2 173	1 826	2 387	2 785	1 399	640	385	232	8000

TABLE A-2. INCOME OF FAMILIES AND PRIMARY INDIVIDUALS BY TENURE AND DEFICIENCIES IN SELECTED STRUCTURAL CHARACTERISTICS: 1976--CONTINUED

(NUMBERS IN THOUSANDS. DATA BASED ON SAMPLE, SEE TEXT. FOR MINIMUM BASE FOR DERIVED FIGURES (PERCENT, MEDIAN, ETC.) AND MEANING OF SYMBOLS, SEE TEXT)

UNITED STATES TOTAL	TOTAL	LESS THAN $3,000	$3,000 TO $4,999	$5,000 TO $6,999	$7,000 TO $9,999	$10,000 TO $14,999	$15,000 TO $19,999	$20,000 TO $24,999	$25,000 TO $34,999	$35,000 OR MORE	MEDIAN (DOLLARS)
ALL OCCUPIED HOUSING UNITS--CONTINUED											
ROOF											
OWNER OCCUPIED	47 904	3 001	3 625	3 644	5 062	9 573	8 244	5 802	5 427	3 526	14500
NO SIGNS OF WATER LEAKAGE	45 305	2 707	3 360	3 423	4 722	9 092	7 881	5 547	5 214	3 359	14600
WITH SIGNS OF WATER LEAKAGE	2 277	265	234	192	292	427	316	223	189	140	11800
DON'T KNOW	211	21	21	18	25	36	36	24	15	15	12800
NOT REPORTED	111	8	11	11	23	18	11	9	8	11	10800
RENTER OCCUPIED	26 101	3 938	4 074	3 302	4 253	5 318	2 666	1 283	812	456	8200
NO SIGNS OF WATER LEAKAGE	21 400	3 124	3 291	2 682	3 504	4 443	2 258	1 092	657	351	8400
WITH SIGNS OF WATER LEAKAGE	2 098	377	361	315	342	381	160	75	54	34	7000
DON'T KNOW	2 556	434	414	296	402	488	242	110	100	69	8000
NOT REPORTED	47	4	8	9	4	7	6	4	2	2	8600
INTERIOR FLOORS											
OWNER OCCUPIED	47 904	3 001	3 625	3 644	5 062	9 573	8 244	5 802	5 427	3 526	14500
NO HOLES IN FLOOR	47 223	2 925	3 560	3 583	4 987	9 441	8 132	5 741	5 379	3 476	14500
WITH HOLES IN FLOOR	330	48	39	40	40	60	48	20	20	15	9900
NOT REPORTED	351	28	25	22	35	72	64	41	28	35	14500
RENTER OCCUPIED	26 101	3 938	4 074	3 302	4 253	5 318	2 666	1 283	812	456	8200
NO HOLES IN FLOOR	25 023	3 722	3 854	3 116	4 083	5 160	2 589	1 250	801	448	8300
WITH HOLES IN FLOOR	929	191	205	167	141	136	55	23	8	2	5800
NOT REPORTED	149	25	14	18	28	22	21	10	4	6	8800
INTERIOR CEILINGS AND WALLS											
OWNER OCCUPIED	47 904	3 001	3 625	3 644	5 062	9 573	8 244	5 802	5 427	3 526	14500
OPEN CRACKS OR HOLES:											
NO OPEN CRACKS OR HOLES	46 545	2 854	3 479	3 524	4 895	9 281	8 053	5 682	5 321	3 456	14600
WITH OPEN CRACKS OR HOLES	1 264	135	142	119	149	273	182	110	94	60	11600
NOT REPORTED	95	12	4	1	17	20	10	10	11	10	13300
BROKEN PLASTER:											
NO BROKEN PLASTER	46 955	2 892	3 527	3 543	4 954	9 358	8 117	5 726	5 366	3 473	14600
WITH BROKEN PLASTER	873	97	92	92	94	203	118	72	57	48	11500
NOT REPORTED	76	12	7	9	13	13	10	4	4	5	9400
PEELING PAINT:											
NO PEELING PAINT	46 793	2 870	3 507	3 535	4 926	9 365	8 112	5 691	5 333	3 453	14600
WITH PEELING PAINT	1 026	120	113	99	117	197	128	102	85	66	11600
NOT REPORTED	86	11	5	11	18	11	4	10	9	7	9600
RENTER OCCUPIED	26 101	3 938	4 074	3 302	4 253	5 318	2 666	1 283	812	456	8200
OPEN CRACKS OR HOLES:											
NO OPEN CRACKS OR HOLES	23 381	3 351	3 535	2 888	3 859	4 855	2 489	1 202	769	433	8500
WITH OPEN CRACKS OR HOLES	2 681	580	532	409	391	458	174	72	42	22	6100
NOT REPORTED	39	7	6	4	3	5	3	8	2	2	9400
BROKEN PLASTER:											
NO BROKEN PLASTER	24 538	3 607	3 754	3 099	4 013	5 045	2 571	1 233	774	442	8400
WITH BROKEN PLASTER	1 531	328	313	199	234	272	92	43	39	12	6300
NOT REPORTED	32	3	7	4	5	1	4	6	-	2	...
PEELING PAINT:											
NO PEELING PAINT	24 058	3 532	3 662	3 014	3 937	4 949	2 524	1 227	774	438	8400
WITH PEELING PAINT	2 010	403	405	281	310	366	138	53	38	17	6400
NOT REPORTED	34	3	7	7	6	3	4	3	-	2	...
SELECTED STRUCTURAL DEFICIENCIES AND WISH TO MOVE											
OWNER OCCUPIED	47 904	3 001	3 625	3 644	5 062	9 573	8 244	5 802	5 427	3 526	14500
WITH STRUCTURAL DEFICIENCIES	8 756	646	685	683	937	1 833	1 434	1 048	880	610	13900
HOUSEHOLD WOULD LIKE TO MOVE[1]	297	24	30	32	35	67	42	39	21	8	12100
UNITS WITH SIGNS OF WATER LEAKAGE IN BASEMENT	146	6	10	12	15	37	29	19	14	3	14000
UNITS WITH SIGNS OF WATER LEAKAGE IN ROOF	132	14	15	14	24	20	15	19	7	5	9800
UNITS WITH OPEN CRACKS OR HOLES IN INTERIOR CEILINGS AND WALLS	118	18	18	20	12	22	11	7	4	4	7400
UNITS WITH HOLES IN FLOOR	60	9	7	12	7	12	4	5	2	2	7700
UNITS WITH BROKEN PLASTER ON INTERIOR CEILINGS AND WALLS	67	7	9	12	10	16	5	4	3	2	8900
UNITS WITH PEELING PAINT ON INTERIOR CEILINGS AND WALLS	81	12	9	11	9	17	9	8	4	2	9700
UNITS WITH 2 OR MORE STRUCTURAL DEFICIENCIES	156	14	14	27	23	32	19	14	7	4	9900
HOUSEHOLD WOULD NOT LIKE TO MOVE	7 646	576	595	581	804	1 603	1 272	918	763	534	13900
NOT REPORTED	812	46	61	69	98	163	120	92	97	68	14100
NO STRUCTURAL DEFICIENCIES	39 121	2 348	2 938	2 962	4 116	7 736	6 810	4 750	4 547	2 914	14700
NOT REPORTED	26	7	2	-	9	4	-	4	-	2	...
RENTER OCCUPIED	26 101	3 938	4 074	3 302	4 253	5 318	2 666	1 283	812	456	8200
WITH STRUCTURAL DEFICIENCIES	6 522	1 082	1 059	933	1 032	1 305	578	276	162	95	7500
HOUSEHOLD WOULD LIKE TO MOVE[1]	1 147	254	246	162	167	188	74	32	14	10	5900
UNITS WITH SIGNS OF WATER LEAKAGE IN BASEMENT	263	36	56	34	42	50	23	7	6	9	7300
UNITS WITH SIGNS OF WATER LEAKAGE IN ROOF	503	109	111	58	76	85	32	16	7	7	6100
UNITS WITH OPEN CRACKS OR HOLES IN INTERIOR CEILINGS AND WALLS	812	201	182	122	110	119	45	19	10	4	5400
UNITS WITH HOLES IN FLOOR	368	81	90	70	47	48	21	8	3	-	5400
UNITS WITH BROKEN PLASTER ON INTERIOR CEILINGS AND WALLS	538	123	137	74	86	73	28	8	6	3	5300
UNITS WITH PEELING PAINT ON INTERIOR CEILINGS AND WALLS	627	145	148	93	80	99	35	19	5	2	5400
UNITS WITH 2 OR MORE STRUCTURAL DEFICIENCIES	876	198	204	135	120	132	51	18	11	9	5500
HOUSEHOLD WOULD NOT LIKE TO MOVE	4 928	766	762	699	808	1 009	452	228	130	73	7900
NOT REPORTED	448	62	51	73	58	108	52	16	17	12	9000
NO STRUCTURAL DEFICIENCIES	19 572	2 856	3 012	2 366	3 220	4 013	2 088	1 006	650	360	8400
NOT REPORTED	7	1	2	2	-	-	-	1	-	2	...
OVERALL OPINION OF STRUCTURE											
OWNER OCCUPIED	47 904	3 001	3 625	3 644	5 062	9 573	8 244	5 802	5 427	3 526	14500
EXCELLENT	19 869	831	1 138	1 189	1 733	3 502	3 505	2 674	2 994	2 303	17200
GOOD	22 800	1 517	1 826	1 873	2 637	4 907	4 056	2 719	2 172	1 092	13600
FAIR	4 615	523	572	512	626	1 061	618	365	235	103	10300
POOR	413	85	64	58	44	67	49	30	10	4	6900
NOT REPORTED	207	44	24	12	22	37	16	14	15	23	10200
RENTER OCCUPIED	26 101	3 938	4 074	3 302	4 253	5 318	2 666	1 283	812	456	8200
EXCELLENT	5 066	647	767	594	764	1 000	594	311	239	150	9100
GOOD	12 501	1 764	1 804	1 532	2 102	2 704	1 358	652	376	208	8600
FAIR	6 761	1 142	1 136	923	1 137	1 326	594	256	164	83	7500
POOR	1 625	344	334	237	235	270	112	54	31	10	6100
NOT REPORTED	148	42	33	16	15	18	8	9	2	5	5000

[1]FIGURES WILL NOT ADD TO TOTAL BECAUSE MORE THAN ONE STRUCTURAL DEFICIENCY WAS REPORTED FOR THE SAME UNIT.

TABLE A-2. INCOME OF FAMILIES AND PRIMARY INDIVIDUALS BY TENURE AND DEFICIENCIES IN SELECTED STRUCTURAL CHARACTERISTICS: 1976--CONTINUED

(NUMBERS IN THOUSANDS. DATA BASED ON SAMPLE, SEE TEXT. FOR MINIMUM BASE FOR DERIVED FIGURES (PERCENT, MEDIAN, ETC.) AND MEANING OF SYMBOLS, SEE TEXT)

UNITED STATES INSIDE STANDARD METROPOLITAN STATISTICAL AREAS	TOTAL	LESS THAN $3,000	$3,000 TO $4,999	$5,000 TO $6,999	$7,000 TO $9,999	$10,000 TO $14,999	$15,000 TO $19,999	$20,000 TO $24,999	$25,000 TO $34,999	$35,000 OR MORE	MEDIAN (DOLLARS)
2 OR MORE UNITS IN STRUCTURE	17 013	2 250	2 586	2 056	2 615	3 520	1 909	977	677	422	8900
COMMON STAIRWAYS											
OWNER OCCUPIED	2 398	150	262	249	328	485	363	232	173	156	12200
WITH COMMON STAIRWAYS	1 707	107	193	182	220	350	264	161	113	116	12200
NO LOOSE STEPS	1 546	95	165	168	200	322	242	142	103	110	12300
RAILINGS NOT LOOSE	1 400	91	157	147	178	285	218	127	90	108	12200
RAILINGS LOOSE	62	-	3	9	6	26	11	3	4	-	12500
NO RAILINGS	61	3	4	9	11	6	11	8	8	1	13000
RAILINGS NOT REPORTED	23	1	2	4	5	4	1	3	2	2	...
LOOSE STEPS	45	2	7	5	6	10	7	3	2	3	11600
RAILINGS NOT LOOSE	38	2	5	3	5	8	7	3	2	3	12900
RAILINGS LOOSE	5	-	2	2	2	-	-	-	-	-	...
NO RAILINGS	2	-	-	-	-	2	-	-	-	-	...
RAILINGS NOT REPORTED	-	-	-	-	-	-	-	-	-	-	-
STEPS NOT REPORTED	116	11	21	9	13	19	15	17	8	3	10900
NO COMMON STAIRWAYS	691	43	69	67	109	135	99	70	59	39	12100
RENTER OCCUPIED	14 616	2 100	2 324	1 807	2 287	3 035	1 547	745	504	267	8400
WITH COMMON STAIRWAYS	11 790	1 662	1 843	1 456	1 873	2 437	1 243	625	426	225	8500
NO LOOSE STEPS	10 744	1 486	1 658	1 326	1 703	2 234	1 152	580	392	213	8600
RAILINGS NOT LOOSE	9 707	1 330	1 482	1 170	1 541	2 036	1 058	530	358	201	8700
RAILINGS LOOSE	560	88	102	82	89	103	43	31	15	8	7300
NO RAILINGS	333	52	53	48	52	69	31	13	11	3	7800
RAILINGS NOT REPORTED	144	16	22	26	20	26	19	6	7	1	8300
LOOSE STEPS	667	102	135	82	115	139	44	28	18	3	7400
RAILINGS NOT LOOSE	429	59	75	45	72	100	40	21	15	1	8500
RAILINGS LOOSE	188	25	52	32	37	29	3	7	3	-	6100
NO RAILINGS	42	15	6	4	5	11	-	-	-	1	5000
RAILINGS NOT REPORTED	8	3	1	1	2	-	-	-	-	-	...
STEPS NOT REPORTED	379	73	50	48	54	64	48	17	16	9	8000
NO COMMON STAIRWAYS	2 826	438	482	350	414	598	303	121	78	42	8000
LIGHT FIXTURES IN PUBLIC HALLS											
OWNER OCCUPIED	2 398	150	262	249	328	485	363	232	173	156	12200
WITH PUBLIC HALLS	1 288	77	138	147	159	264	192	121	90	100	12300
WITH LIGHT FIXTURES	1 234	75	132	141	149	254	188	113	87	96	12400
ALL WORKING	1 205	73	127	139	149	249	182	110	82	94	12300
SOME WORKING	19	2	2	-	-	3	4	2	3	2	...
NONE WORKING	-	-	-	-	-	-	-	-	-	-	-
NOT REPORTED	10	-	3	2	-	2	2	-	2	-	...
NO LIGHT FIXTURES	54	2	6	6	10	9	5	9	3	4	11400
NO PUBLIC HALLS	1 007	65	102	96	155	203	159	97	76	54	12100
NOT REPORTED	102	8	21	6	15	19	12	14	7	2	10400
RENTER OCCUPIED	14 616	2 100	2 324	1 807	2 287	3 035	1 547	745	504	267	8400
WITH PUBLIC HALLS	9 856	1 385	1 563	1 161	1 568	2 028	1 026	539	372	213	8600
WITH LIGHT FIXTURES	9 589	1 340	1 521	1 137	1 520	1 974	995	533	362	209	8600
ALL WORKING	8 780	1 204	1 391	1 035	1 389	1 826	918	482	338	196	8600
SOME WORKING	691	117	111	86	119	125	60	43	18	12	7800
NONE WORKING	48	10	9	6	4	9	6	3	-	-	6400
NOT REPORTED	70	7	9	10	8	14	11	5	6	-	10200
NO LIGHT FIXTURES	267	46	42	24	49	54	31	6	10	4	8300
NO PUBLIC HALLS	4 430	654	712	603	669	956	478	190	121	49	8100
NOT REPORTED	330	61	50	43	50	52	42	17	10	5	7700
STORIES BETWEEN MAIN AND APARTMENT ENTRANCES											
NONE(ON SAME FLOOR)	6 436	814	994	770	998	1 360	776	368	232	125	8900
1(UP OR DOWN)	6 020	766	884	765	940	1 301	675	340	229	121	8900
2 OR MORE(UP OR DOWN)	4 557	670	709	521	677	859	459	270	216	176	8700
1-UNIT STRUCTURES INCLUDING MOBILE HOMES OR TRAILERS	33 439	1 916	2 305	2 388	3 378	6 414	5 846	4 271	4 187	2 733	15300
ALL OCCUPIED HOUSING UNITS	50 452	4 166	4 891	4 444	5 993	9 935	7 755	5 248	4 864	3 155	12900
ELECTRIC WIRING											
OWNER OCCUPIED	30 895	1 459	1 919	2 045	2 842	5 844	5 630	4 202	4 175	2 778	16200
ALL WIRING CONCEALED IN WALLS OR METAL COVERING	30 676	1 432	1 894	2 024	2 817	5 799	5 604	4 177	4 165	2 764	16200
SOME OR ALL WIRING EXPOSED	188	25	20	17	22	39	25	24	8	9	11300
NOT REPORTED	30	2	5	4	3	6	1	1	3	5	...
RENTER OCCUPIED	19 557	2 708	2 972	2 399	3 151	4 090	2 125	1 046	689	377	8600
ALL WIRING CONCEALED IN WALLS OR METAL COVERING	19 201	2 624	2 915	2 352	3 091	4 028	2 104	1 033	682	373	8700
SOME OR ALL WIRING EXPOSED	345	82	56	43	58	61	21	13	7	4	6600
NOT REPORTED	11	2	2	4	3	1	-	-	-	-	...
ELECTRIC WALL OUTLETS											
OWNER OCCUPIED	30 895	1 459	1 919	2 045	2 842	5 844	5 630	4 202	4 175	2 778	16200
WITH WORKING OUTLETS IN EACH ROOM	30 508	1 397	1 862	1 991	2 805	5 778	5 588	4 173	4 157	2 757	16300
LACKING WORKING OUTLETS IN SOME OR ALL ROOMS	370	61	55	52	35	63	42	26	18	17	8400
NOT REPORTED	17	1	2	2	2	3	-	3	1	4	...
RENTER OCCUPIED	19 557	2 708	2 972	2 399	3 151	4 090	2 125	1 046	689	377	8600
WITH WORKING OUTLETS IN EACH ROOM	18 981	2 572	2 860	2 315	3 050	3 998	2 097	1 034	683	374	8700
LACKING WORKING OUTLETS IN SOME OR ALL ROOMS	552	133	107	80	98	89	27	12	4	2	5900
NOT REPORTED	24	3	5	4	4	4	1	-	1	1	...
BASEMENT											
OWNER OCCUPIED	30 895	1 459	1 919	2 045	2 842	5 844	5 630	4 202	4 175	2 778	16200
WITH BASEMENT	16 493	689	971	1 060	1 379	2 995	3 065	2 370	2 305	1 658	16900
NO SIGNS OF WATER LEAKAGE	12 887	535	777	841	1 065	2 287	2 403	1 830	1 834	1 316	17000
WITH SIGNS OF WATER LEAKAGE	3 423	138	168	205	291	672	650	526	457	317	16800
DON'T KNOW	130	12	21	10	14	24	9	10	12	18	11600
NOT REPORTED	53	5	5	5	9	11	3	5	3	8	11600
NO BASEMENT	14 402	770	948	985	1 463	2 850	2 565	1 832	1 870	1 120	15400
RENTER OCCUPIED	19 557	2 708	2 972	2 399	3 151	4 090	2 125	1 046	689	377	8600
WITH BASEMENT	9 859	1 426	1 546	1 204	1 479	2 060	1 054	529	366	195	8500
NO SIGNS OF WATER LEAKAGE	5 752	765	867	682	854	1 224	668	332	258	102	9000
WITH SIGNS OF WATER LEAKAGE	1 490	143	167	176	228	391	195	103	52	34	10400
DON'T KNOW	2 560	503	511	341	387	432	182	93	54	58	6600
NOT REPORTED	57	15	1	5	10	12	9	2	2	-	8900
NO BASEMENT	9 698	1 282	1 426	1 194	1 672	2 031	1 071	516	323	183	8700

TABLE A-2. INCOME OF FAMILIES AND PRIMARY INDIVIDUALS BY TENURE AND DEFICIENCIES IN SELECTED STRUCTURAL CHARACTERISTICS: 1976--CONTINUED

(NUMBERS IN THOUSANDS. DATA BASED ON SAMPLE, SEE TEXT. FOR MINIMUM BASE FOR DERIVED FIGURES (PERCENT, MEDIAN, ETC.) AND MEANING OF SYMBOLS, SEE TEXT)

UNITED STATES INSIDE STANDARD METROPOLITAN STATISTICAL AREAS	TOTAL	LESS THAN $3,000	$3,000 TO $4,999	$5,000 TO $6,999	$7,000 TO $9,999	$10,000 TO $14,999	$15,000 TO $19,999	$20,000 TO $24,999	$25,000 TO $34,999	$35,000 OR MORE	MEDIAN (DOLLARS)
ALL OCCUPIED HOUSING UNITS--CONTINUED											
ROOF											
OWNER OCCUPIED	30 895	1 459	1 919	2 045	2 842	5 844	5 630	4 202	4 175	2 778	16200
NO SIGNS OF WATER LEAKAGE	29 337	1 338	1 809	1 930	2 650	5 559	5 383	4 013	4 006	2 648	16300
WITH SIGNS OF WATER LEAKAGE	1 317	99	92	94	158	244	216	160	147	106	14400
DON'T KNOW	164	16	12	13	20	28	24	22	15	14	13700
NOT REPORTED	78	5	6	8	15	13	7	7	8	9	12000
RENTER OCCUPIED	19 557	2 708	2 972	2 399	3 151	4 090	2 125	1 046	689	377	8600
NO SIGNS OF WATER LEAKAGE	15 752	2 106	2 382	1 909	2 540	3 341	1 769	878	548	278	8700
WITH SIGNS OF WATER LEAKAGE	1 368	197	207	208	229	280	117	56	46	28	7900
DON'T KNOW	2 403	402	379	277	380	462	233	108	94	69	8100
NOT REPORTED	35	4	3	5	3	7	6	4	2	2	...
INTERIOR FLOORS											
OWNER OCCUPIED	30 895	1 459	1 919	2 045	2 842	5 844	5 630	4 202	4 175	2 778	16200
NO HOLES IN FLOOR	30 493	1 431	1 888	2 012	2 801	5 764	5 556	4 157	4 141	2 743	16200
WITH HOLES IN FLOOR	182	17	14	21	21	36	32	13	16	12	12600
NOT REPORTED	220	11	18	12	20	45	42	32	18	23	15500
RENTER OCCUPIED	19 557	2 708	2 972	2 399	3 151	4 090	2 125	1 046	689	377	8600
NO HOLES IN FLOOR	18 804	2 579	2 833	2 263	3 025	3 972	2 059	1 023	681	370	8700
WITH HOLES IN FLOOR	639	114	128	121	105	100	47	16	7	1	6300
NOT REPORTED	114	15	11	15	21	18	19	6	1	6	9200
INTERIOR CEILINGS AND WALLS											
OWNER OCCUPIED	30 895	1 459	1 919	2 045	2 842	5 844	5 630	4 202	4 175	2 778	16200
OPEN CRACKS OR HOLES:											
NO OPEN CRACKS OR HOLES	30 051	1 393	1 852	1 986	2 747	5 667	5 494	4 100	4 092	2 721	16300
WITH OPEN CRACKS OR HOLES	777	60	64	59	82	163	130	93	75	51	13800
NOT REPORTED	66	5	2	-	14	15	7	9	9	6	14100
BROKEN PLASTER:											
NO BROKEN PLASTER	30 303	1 405	1 867	1 984	2 777	5 716	5 540	4 147	4 129	2 738	16300
WITH BROKEN PLASTER	537	47	47	55	56	118	84	51	44	36	12700
NOT REPORTED	54	7	6	6	9	10	6	4	2	4	9700
PEELING PAINT:											
NO PEELING PAINT	30 163	1 397	1 855	1 977	2 756	5 707	5 540	4 107	4 104	2 720	16300
WITH PEELING PAINT	671	57	60	59	75	130	90	85	63	51	13300
NOT REPORTED	62	5	4	9	11	7	1	10	8	6	10700
RENTER OCCUPIED	19 557	2 708	2 972	2 399	3 151	4 090	2 125	1 046	689	377	8600
OPEN CRACKS OR HOLES:											
NO OPEN CRACKS OR HOLES	17 595	2 323	2 614	2 103	2 860	3 729	1 979	978	651	359	8800
WITH OPEN CRACKS OR HOLES	1 930	380	355	293	288	357	143	60	37	17	6600
NOT REPORTED	32	4	4	4	3	4	3	7	2	2	...
BROKEN PLASTER:											
NO BROKEN PLASTER	18 412	2 487	2 742	2 259	2 972	3 877	2 042	1 004	664	365	8700
WITH BROKEN PLASTER	1 119	218	225	138	175	212	79	37	25	10	6700
NOT REPORTED	26	2	5	2	4	1	4	5	-	2	...
PEELING PAINT:											
NO PEELING PAINT	18 027	2 416	2 673	2 195	2 908	3 799	2 008	998	668	362	8800
WITH PEELING PAINT	1 504	289	294	200	239	289	113	46	21	14	6700
NOT REPORTED	26	2	5	4	4	3	4	1	-	2	...
SELECTED STRUCTURAL DEFICIENCIES AND WISH TO MOVE											
OWNER OCCUPIED	30 895	1 459	1 919	2 045	2 842	5 844	5 630	4 202	4 175	2 778	16200
WITH STRUCTURAL DEFICIENCIES	5 382	277	318	353	504	1 076	969	750	672	461	15800
HOUSEHOLD WOULD LIKE TO MOVE[1]	201	11	15	22	24	44	29	31	18	7	13300
UNITS WITH SIGNS OF WATER LEAKAGE IN BASEMENT	114	5	5	12	10	31	21	15	13	3	14200
UNITS WITH SIGNS OF WATER LEAKAGE IN ROOF	83	6	8	9	17	8	9	15	5	4	10400
UNITS WITH OPEN CRACKS OR HOLES IN INTERIOR CEILINGS AND WALLS	73	9	11	13	8	12	7	6	4	4	8800
UNITS WITH HOLES IN FLOOR	38	5	3	7	4	8	3	4	1	2	9700
UNITS WITH BROKEN PLASTER ON INTERIOR CEILINGS AND WALLS	43	4	5	9	6	8	3	4	3	2	9000
UNITS WITH PEELING PAINT ON INTERIOR CEILINGS AND WALLS	55	7	3	8	5	13	8	7	4	2	12000
UNITS WITH 2 OR MORE STRUCTURAL DEFICIENCIES	105	7	8	19	14	20	15	11	7	4	11200
HOUSEHOLD WOULD NOT LIKE TO MOVE	4 625	241	269	299	418	932	845	648	575	397	15900
NOT REPORTED	556	25	34	33	62	101	95	72	79	57	16300
NO STRUCTURAL DEFICIENCIES	25 490	1 178	1 599	1 692	2 330	4 764	4 662	3 448	3 503	2 315	16300
NOT REPORTED	23	4	2	-	8	4	-	4	-	2	...
RENTER OCCUPIED	19 557	2 708	2 972	2 399	3 151	4 090	2 125	1 046	689	377	8600
WITH STRUCTURAL DEFICIENCIES	4 677	703	708	667	739	991	453	220	123	73	8100
HOUSEHOLD WOULD LIKE TO MOVE[1]	836	175	169	119	115	148	58	26	14	10	6200
UNITS WITH SIGNS OF WATER LEAKAGE IN BASEMENT	220	31	47	30	36	38	18	5	6	9	7100
UNITS WITH SIGNS OF WATER LEAKAGE IN ROOF	334	67	69	35	46	66	24	12	7	7	6800
UNITS WITH OPEN CRACKS OR HOLES IN INTERIOR CEILINGS AND WALLS	573	138	118	88	76	90	34	15	10	4	5700
UNITS WITH HOLES IN FLOOR	248	52	55	53	30	32	16	8	3	-	5600
UNITS WITH BROKEN PLASTER ON INTERIOR CEILINGS AND WALLS	391	89	94	53	63	55	23	6	6	3	5500
UNITS WITH PEELING PAINT ON INTERIOR CEILINGS AND WALLS	463	106	104	66	59	78	28	16	5	2	5600
UNITS WITH 2 OR MORE STRUCTURAL DEFICIENCIES	634	138	139	101	84	99	39	15	11	9	5800
HOUSEHOLD WOULD NOT LIKE TO MOVE	3 497	487	499	498	573	761	353	181	93	52	8400
NOT REPORTED	344	41	39	50	50	82	42	13	16	11	9500
NO STRUCTURAL DEFICIENCIES	14 875	2 003	2 263	1 730	2 412	3 099	1 672	826	566	302	8800
NOT REPORTED	5	1	1	2	-	-	-	-	-	2	...
OVERALL OPINION OF STRUCTURE											
OWNER OCCUPIED	30 895	1 459	1 919	2 045	2 842	5 844	5 630	4 202	4 175	2 778	16200
EXCELLENT	13 503	462	652	706	1 006	2 177	2 382	1 947	2 325	1 846	18700
GOOD	14 468	722	959	1 051	1 477	2 972	2 807	1 976	1 662	842	15100
FAIR	2 566	210	259	249	322	637	398	247	171	72	11900
POOR	235	38	35	35	23	37	35	23	7	2	8200
NOT REPORTED	123	26	14	4	13	21	8	10	11	16	10900
RENTER OCCUPIED	19 557	2 708	2 972	2 399	3 151	4 090	2 125	1 046	689	377	8600
EXCELLENT	3 865	419	579	434	557	793	486	251	213	132	9700
GOOD	9 367	1 232	1 304	1 114	1 544	2 071	1 086	537	317	164	9000
FAIR	5 024	800	827	657	865	1 009	459	207	131	69	7800
POOR	1 187	223	237	183	175	203	89	43	26	7	6500
NOT REPORTED	113	33	25	11	11	14	4	7	1	5	4800

[1]FIGURES WILL NOT ADD TO TOTAL BECAUSE MORE THAN ONE STRUCTURAL DEFICIENCY WAS REPORTED FOR THE SAME UNIT.

TABLE A-2. INCOME OF FAMILIES AND PRIMARY INDIVIDUALS BY TENURE AND DEFICIENCIES IN SELECTED STRUCTURAL CHARACTERISTICS: 1976--CONTINUED

(NUMBERS IN THOUSANDS. DATA BASED ON SAMPLE. SEE TEXT. FOR MINIMUM BASE FOR DERIVED FIGURES (PERCENT, MEDIAN, ETC.) AND MEANING OF SYMBOLS, SEE TEXT)

UNITED STATES INSIDE STANDARD METROPOLITAN STATISTICAL AREAS IN CENTRAL CITIES	TOTAL	LESS THAN $3,000	$3,000 TO $4,999	$5,000 TO $6,999	$7,000 TO $9,999	$10,000 TO $14,999	$15,000 TO $19,999	$20,000 TO $24,999	$25,000 TO $34,999	$35,000 OR MORE	MEDIAN (DOLLARS)
2 OR MORE UNITS IN STRUCTURE	10 936	1 737	1 840	1 426	1 676	2 059	1 075	516	361	247	7800
COMMON STAIRWAYS											
OWNER OCCUPIED	1 499	106	177	170	215	305	228	120	96	82	11300
WITH COMMON STAIRWAYS	1 137	79	139	130	151	242	174	90	65	67	11400
NO LOOSE STEPS	1 028	69	116	119	138	224	163	78	60	61	11600
RAILINGS NOT LOOSE	939	67	108	105	127	200	148	68	55	61	11600
RAILINGS LOOSE	34	-	3	5	-	18	5	3	-	-	...
NO RAILINGS	37	2	3	6	6	3	8	3	5	-	11300
RAILINGS NOT REPORTED	17	-	2	3	5	3	1	3	-	-	...
LOOSE STEPS	25	2	5	3	3	6	2	-	-	3	...
RAILINGS NOT LOOSE	20	2	4	2	2	6	2	-	-	3	...
RAILINGS LOOSE	5	-	2	2	2	-	-	-	-	-	...
NO RAILINGS	-	-	-	-	-	-	-	-	-	-	-
RAILINGS NOT REPORTED	-	-	-	-	-	-	-	-	-	-	-
STEPS NOT REPORTED	85	8	18	8	10	11	10	13	5	3	9700
NO COMMON STAIRWAYS	362	27	38	41	64	64	54	29	31	14	10800
RENTER OCCUPIED	9 437	1 631	1 662	1 255	1 461	1 754	847	397	265	166	7400
WITH COMMON STAIRWAYS	7 804	1 305	1 355	1 026	1 232	1 464	709	340	229	144	7500
NO LOOSE STEPS	7 049	1 167	1 206	922	1 121	1 323	652	310	208	141	7600
RAILINGS NOT LOOSE	6 315	1 056	1 068	806	1 009	1 177	601	279	190	129	7700
RAILINGS LOOSE	418	68	82	60	62	89	23	19	9	8	7000
NO RAILINGS	211	33	37	35	34	43	16	7	3	3	7100
RAILINGS NOT REPORTED	105	11	20	21	16	14	12	4	6	1	7200
LOOSE STEPS	513	85	114	65	87	104	24	24	10	-	6800
RAILINGS NOT LOOSE	308	48	62	34	47	72	21	18	7	-	7700
RAILINGS LOOSE	166	23	48	27	33	23	3	6	3	-	5900
NO RAILINGS	30	11	3	3	5	9	-	-	-	-	...
RAILINGS NOT REPORTED	8	3	1	1	2	-	-	-	-	-	...
STEPS NOT REPORTED	242	53	35	38	25	38	33	6	11	3	6800
NO COMMON STAIRWAYS	1 633	326	307	229	229	289	138	57	37	21	6600
LIGHT FIXTURES IN PUBLIC HALLS											
OWNER OCCUPIED	1 499	106	177	170	215	305	228	120	96	82	11300
WITH PUBLIC HALLS	884	56	104	106	111	194	130	68	53	63	11700
WITH LIGHT FIXTURES	850	55	100	105	101	186	129	59	53	63	11700
ALL WORKING	832	53	98	103	100	182	125	59	49	61	11700
SOME WORKING	12	2	-	-	-	2	2	1	3	2	...
NONE WORKING	-	-	-	-	-	-	-	-	-	-	-
NOT REPORTED	6	-	2	2	-	2	2	-	-	-	...
NO LIGHT FIXTURES	34	2	3	2	10	8	2	8	-	-	...
NO PUBLIC HALLS	540	45	56	59	93	101	88	41	40	18	10800
NOT REPORTED	75	5	18	5	11	11	10	11	3	2	9700
RENTER OCCUPIED	9 437	1 631	1 662	1 255	1 461	1 754	847	397	265	166	7400
WITH PUBLIC HALLS	6 592	1 093	1 158	842	1 051	1 239	575	304	195	136	7600
WITH LIGHT FIXTURES	6 405	1 057	1 126	822	1 017	1 209	552	299	189	133	7600
ALL WORKING	5 825	932	1 021	735	920	1 120	518	273	177	128	7700
SOME WORKING	495	110	92	70	89	76	25	21	8	5	6300
NONE WORKING	30	9	6	6	3	5	2	-	-	-	...
NOT REPORTED	55	6	7	10	5	9	8	5	5	-	9300
NO LIGHT FIXTURES	188	35	32	20	34	30	23	5	6	3	7600
NO PUBLIC HALLS	2 640	494	470	380	387	486	246	86	63	28	6900
NOT REPORTED	204	43	35	34	23	28	26	6	7	2	6400
STORIES BETWEEN MAIN AND APARTMENT ENTRANCES											
NONE(ON SAME FLOOR)	3 898	615	662	506	608	746	417	174	110	61	7800
1(UP OR DOWN)	3 608	559	613	503	544	706	337	159	116	70	7700
2 OR MORE(UP OR DOWN)	3 430	563	565	416	524	606	321	183	135	116	8000
1-UNIT STRUCTURES INCLUDING MOBILE HOMES OR TRAILERS	11 994	864	1 049	1 018	1 367	2 481	1 929	1 309	1 239	738	13400
ALL OCCUPIED HOUSING UNITS	22 930	2 600	2 888	2 444	3 043	4 540	3 004	1 825	1 600	986	10500
ELECTRIC WIRING											
OWNER OCCUPIED	11 349	652	902	920	1 197	2 346	1 953	1 328	1 273	777	14300
ALL WIRING CONCEALED IN WALLS OR METAL COVERING	11 272	641	896	911	1 189	2 333	1 947	1 317	1 270	768	14300
SOME OR ALL WIRING EXPOSED	66	10	5	6	8	11	6	11	3	5	11900
NOT REPORTED	11	2	2	3	-	2	-	-	-	3	...
RENTER OCCUPIED	11 581	1 948	1 986	1 524	1 846	2 194	1 051	497	327	209	7500
ALL WIRING CONCEALED IN WALLS OR METAL COVERING	11 339	1 893	1 945	1 494	1 801	2 153	1 036	487	324	207	7600
SOME OR ALL WIRING EXPOSED	236	53	39	29	44	41	15	10	3	2	6800
NOT REPORTED	6	2	2	2	1	-	-	-	-	-	...
ELECTRIC WALL OUTLETS											
OWNER OCCUPIED	11 349	652	902	920	1 197	2 346	1 953	1 328	1 273	777	14300
WITH WORKING OUTLETS IN EACH ROOM	11 197	623	888	894	1 186	2 314	1 940	1 322	1 261	770	14300
LACKING WORKING OUTLETS IN SOME OR ALL ROOMS	148	30	14	25	12	32	13	6	12	5	8500
NOT REPORTED	3	-	-	2	-	-	-	-	-	2	...
RENTER OCCUPIED	11 581	1 948	1 986	1 524	1 846	2 194	1 051	497	327	209	7500
WITH WORKING OUTLETS IN EACH ROOM	11 200	1 862	1 897	1 468	1 777	2 140	1 034	491	325	206	7600
LACKING WORKING OUTLETS IN SOME OR ALL ROOMS	367	83	85	53	68	53	15	6	1	1	5600
NOT REPORTED	15	3	3	3	1	2	1	-	-	1	...
BASEMENT											
OWNER OCCUPIED	11 349	652	902	920	1 197	2 346	1 953	1 328	1 273	777	14300
WITH BASEMENT	6 132	335	523	533	622	1 272	1 052	739	647	408	14100
NO SIGNS OF WATER LEAKAGE	4 926	271	434	435	480	996	851	580	540	339	14200
WITH SIGNS OF WATER LEAKAGE	1 092	55	71	88	129	250	188	150	105	57	14100
DON'T KNOW	89	9	15	7	9	20	9	7	3	10	11300
NOT REPORTED	24	-	3	3	5	6	3	2	-	2	...
NO BASEMENT	5 217	317	379	387	575	1 074	901	589	626	369	14400
RENTER OCCUPIED	11 581	1 948	1 986	1 524	1 846	2 194	1 051	497	327	209	7500
WITH BASEMENT	6 592	1 125	1 170	898	995	1 229	579	290	182	123	7300
NO SIGNS OF WATER LEAKAGE	3 748	590	655	502	556	721	372	182	119	52	7700
WITH SIGNS OF WATER LEAKAGE	795	101	109	115	127	180	76	44	26	16	8700
DON'T KNOW	2 008	421	405	277	306	322	125	63	35	55	6300
NOT REPORTED	41	12	1	4	7	6	6	2	2	-	8000
NO BASEMENT	4 990	823	815	626	851	965	472	207	145	86	7800

TABLE A-2. INCOME OF FAMILIES AND PRIMARY INDIVIDUALS BY TENURE AND DEFICIENCIES IN SELECTED STRUCTURAL CHARACTERISTICS: 1976--CONTINUED

(NUMBERS IN THOUSANDS. DATA BASED ON SAMPLE, SEE TEXT. FOR MINIMUM BASE FOR DERIVED FIGURES (PERCENT, MEDIAN, ETC.) AND MEANING OF SYMBOLS, SEE TEXT)

UNITED STATES INSIDE STANDARD METROPOLITAN STATISTICAL AREAS IN CENTRAL CITIES	TOTAL	LESS THAN $3,000	$3,000 TO $4,999	$5,000 TO $6,999	$7,000 TO $9,999	$10,000 TO $14,999	$15,000 TO $19,999	$20,000 TO $24,999	$25,000 TO $34,999	$35,000 OR MORE	MEDIAN (DOLLARS)
ALL OCCUPIED HOUSING UNITS--CONTINUED											
ROOF											
OWNER OCCUPIED	11 349	652	902	920	1 197	2 346	1 953	1 328	1 273	777	14300
NO SIGNS OF WATER LEAKAGE	10 695	592	853	858	1 118	2 219	1 857	1 259	1 207	733	14300
WITH SIGNS OF WATER LEAKAGE	530	48	39	49	65	105	78	56	59	32	13100
DON'T KNOW	94	11	9	8	9	15	17	13	6	8	13700
NOT REPORTED	29	2	2	5	6	8	2	-	2	3	...
RENTER OCCUPIED	11 581	1 948	1 986	1 524	1 846	2 194	1 051	497	327	209	7500
NO SIGNS OF WATER LEAKAGE	8 948	1 471	1 553	1 172	1 440	1 708	833	390	246	136	7600
WITH SIGNS OF WATER LEAKAGE	842	144	138	131	128	167	64	32	19	20	7200
DON'T KNOW	1 767	330	293	219	276	315	150	72	60	52	7500
NOT REPORTED	25	3	2	3	1	5	4	3	2	2	...
INTERIOR FLOORS											
OWNER OCCUPIED	11 349	652	902	920	1 197	2 346	1 953	1 328	1 273	777	14300
NO HOLES IN FLOOR	11 176	639	896	901	1 176	2 303	1 919	1 309	1 264	769	14300
WITH HOLES IN FLOOR	84	8	3	14	10	19	14	5	6	5	11900
NOT REPORTED	89	5	3	5	11	25	19	14	3	3	14100
RENTER OCCUPIED	11 581	1 948	1 986	1 524	1 846	2 194	1 051	497	327	209	7500
NO HOLES IN FLOOR	11 056	1 849	1 883	1 423	1 755	2 126	1 011	483	320	204	7600
WITH HOLES IN FLOOR	455	92	94	91	75	60	28	11	5	-	5900
NOT REPORTED	71	7	8	10	16	8	12	3	1	5	8800
INTERIOR CEILINGS AND WALLS											
OWNER OCCUPIED	11 349	652	902	920	1 197	2 346	1 953	1 328	1 273	777	14300
OPEN CRACKS OR HOLES:											
NO OPEN CRACKS OR HOLES	10 971	615	870	891	1 146	2 257	1 906	1 293	1 233	759	14300
WITH OPEN CRACKS OR HOLES	349	34	31	28	47	79	44	32	39	16	12200
NOT REPORTED	29	4	2	-	5	10	3	3	2	2	...
BROKEN PLASTER:											
NO BROKEN PLASTER	11 068	620	881	883	1 161	2 285	1 905	1 312	1 259	762	14400
WITH BROKEN PLASTER	253	28	16	34	32	55	45	16	14	13	11500
NOT REPORTED	28	4	5	3	5	6	3	-	-	2	...
PEELING PAINT:											
NO PEELING PAINT	11 015	620	874	893	1 152	2 275	1 913	1 293	1 245	750	14300
WITH PEELING PAINT	308	30	25	24	41	66	40	32	26	24	12600
NOT REPORTED	26	2	3	3	5	5	-	3	2	3	...
RENTER OCCUPIED	11 581	1 948	1 986	1 524	1 846	2 194	1 051	497	327	209	7500
OPEN CRACKS OR HOLES:											
NO OPEN CRACKS OR HOLES	10 236	1 639	1 726	1 309	1 656	1 972	976	459	303	197	7800
WITH OPEN CRACKS OR HOLES	1 325	305	256	214	189	219	74	35	22	11	5900
NOT REPORTED	20	3	4	2	1	3	1	3	2	2	...
BROKEN PLASTER:											
NO BROKEN PLASTER	10 766	1 762	1 809	1 422	1 725	2 055	1 007	472	314	198	7700
WITH BROKEN PLASTER	805	184	173	102	121	139	41	23	12	9	5900
NOT REPORTED	11	2	4	-	-	-	3	1	-	2	...
PEELING PAINT:											
NO PEELING PAINT	10 469	1 717	1 756	1 375	1 675	1 985	987	463	317	194	7700
WITH PEELING PAINT	1 098	230	224	150	169	208	62	32	10	14	6300
NOT REPORTED	15	2	5	-	1	2	2	1	-	2	...
SELECTED STRUCTURAL DEFICIENCIES AND WISH TO MOVE											
OWNER OCCUPIED	11 349	652	902	920	1 197	2 346	1 953	1 328	1 273	777	14300
WITH STRUCTURAL DEFICIENCIES	1 939	120	138	164	221	438	316	240	195	107	13700
HOUSEHOLD WOULD LIKE TO MOVE[1]	73	5	8	11	11	15	12	3	5	3	10700
UNITS WITH SIGNS OF WATER LEAKAGE IN BASEMENT	43	5	3	6	5	9	7	3	3	2	11500
UNITS WITH SIGNS OF WATER LEAKAGE IN ROOF	29	2	5	5	9	1	5	-	2	-	...
UNITS WITH OPEN CRACKS OR HOLES IN INTERIOR CEILINGS AND WALLS	36	3	6	8	6	6	3	-	2	2	...
UNITS WITH HOLES IN FLOOR	22	1	2	6	3	6	2	-	-	2	...
UNITS WITH BROKEN PLASTER ON INTERIOR CEILINGS AND WALLS	25	2	3	6	5	3	3	-	2	2	...
UNITS WITH PEELING PAINT ON INTERIOR CEILINGS AND WALLS	27	3	2	2	3	6	8	-	2	2	...
UNITS WITH 2 OR MORE STRUCTURAL DEFICIENCIES	45	3	5	9	8	9	8	-	2	2	9100
HOUSEHOLD WOULD NOT LIKE TO MOVE	1 651	103	116	135	176	375	269	216	165	96	13900
NOT REPORTED	215	11	15	18	34	48	35	21	25	8	13000
NO STRUCTURAL DEFICIENCIES	9 400	531	762	756	972	1 906	1 637	1 089	1 078	670	14400
NOT REPORTED	10	2	2	-	5	2	-	-	-	-	...
RENTER OCCUPIED	11 581	1 948	1 986	1 524	1 846	2 194	1 051	497	327	209	7500
WITH STRUCTURAL DEFICIENCIES	2 955	540	502	459	454	556	218	118	63	44	6900
HOUSEHOLD WOULD LIKE TO MOVE[1]	590	141	112	88	88	101	25	21	8	6	5900
UNITS WITH SIGNS OF WATER LEAKAGE IN BASEMENT	150	25	26	23	26	29	8	5	5	4	7100
UNITS WITH SIGNS OF WATER LEAKAGE IN ROOF	235	55	46	25	30	47	12	9	5	6	6300
UNITS WITH OPEN CRACKS OR HOLES IN INTERIOR CEILINGS AND WALLS	409	110	74	64	60	62	17	14	6	2	5600
UNITS WITH HOLES IN FLOOR	188	42	37	40	26	24	10	8	2	-	5700
UNITS WITH BROKEN PLASTER ON INTERIOR CEILINGS AND WALLS	304	75	69	42	56	41	11	5	5	2	5400
UNITS WITH PEELING PAINT ON INTERIOR CEILINGS AND WALLS	355	88	77	49	48	63	13	14	3	2	5500
UNITS WITH 2 OR MORE STRUCTURAL DEFICIENCIES	471	113	98	74	66	75	20	14	6	4	5600
HOUSEHOLD WOULD NOT LIKE TO MOVE	2 143	363	367	332	341	403	167	93	45	32	7100
NOT REPORTED	222	35	23	40	25	52	26	4	11	6	8600
NO STRUCTURAL DEFICIENCIES	8 624	1 408	1 483	1 065	1 392	1 638	833	379	263	163	7800
NOT REPORTED	2	-	1	-	-	-	-	-	-	2	...
OVERALL OPINION OF STRUCTURE											
OWNER OCCUPIED	11 349	652	902	920	1 197	2 346	1 953	1 328	1 273	777	14300
EXCELLENT	4 386	203	279	280	367	800	736	565	658	498	16800
GOOD	5 649	325	468	489	660	1 229	1 042	651	539	248	13600
FAIR	1 160	102	128	128	159	287	160	100	70	26	11100
POOR	108	14	23	22	5	19	14	10	2	-	6600
NOT REPORTED	46	9	5	2	6	11	-	3	5	5	10600
RENTER OCCUPIED	11 581	1 948	1 986	1 524	1 846	2 194	1 051	497	327	209	7500
EXCELLENT	2 025	272	329	257	297	368	228	110	97	67	8600
GOOD	5 396	872	869	689	876	1 088	521	238	146	96	7900
FAIR	3 287	606	603	445	545	609	253	116	67	41	6900
POOR	801	172	166	126	126	123	46	26	16	1	6000
NOT REPORTED	74	26	18	8	1	6	3	7	1	3	4200

[1]FIGURES WILL NOT ADD TO TOTAL BECAUSE MORE THAN ONE STRUCTURAL DEFICIENCY WAS REPORTED FOR THE SAME UNIT.

TABLE A-2. INCOME OF FAMILIES AND PRIMARY INDIVIDUALS By TENURE AND DEFICIENCIES IN SELECTED STRUCTURAL CHARACTERISTICS: 1976--CONTINUED

(NUMBERS IN THOUSANDS. DATA BASED ON SAMPLE, SEE TEXT. FOR MINIMUM BASE FOR DERIVED FIGURES (PERCENT, MEDIAN, ETC.) AND MEANING OF SYMBOLS, SEE TEXT)

UNITED STATES INSIDE STANDARD METROPOLITAN STATISTICAL AREAS NOT IN CENTRAL CITIES	TOTAL	LESS THAN $3,000	$3,000 TO $4,999	$5,000 TO $6,999	$7,000 TO $9,999	$10,000 TO $14,999	$15,000 TO $19,999	$20,000 TO $24,999	$25,000 TO $34,999	$35,000 OR MORE	MEDIAN (DOLLARS)
2 OR MORE UNITS IN STRUCTURE	6 077	514	747	630	940	1 461	835	461	316	175	10700
COMMON STAIRWAYS											
OWNER OCCUPIED	898	44	84	79	113	180	135	112	77	74	13600
WITH COMMON STAIRWAYS	569	28	54	52	69	108	90	71	48	49	13800
NO LOOSE STEPS	519	25	49	49	62	97	79	64	43	49	13800
RAILINGS NOT LOOSE	461	23	49	42	51	86	70	59	35	47	13800
RAILINGS LOOSE	28	-	-	4	6	8	6	-	4	-	...
NO RAILINGS	24	1	1	2	5	3	3	5	3	1	...
RAILINGS NOT REPORTED	5	1	-	1	-	1	-	-	2	2	...
LOOSE STEPS	20	-	1	1	3	3	5	3	2	-	...
RAILINGS NOT LOOSE	18	-	1	1	3	2	5	3	2	-	...
RAILINGS LOOSE	-	-	-	-	-	-	-	-	-	-	-
NO RAILINGS	2	-	-	-	-	2	-	-	-	-	...
RAILINGS NOT REPORTED	-	-	-	-	-	-	-	-	-	-	-
STEPS NOT REPORTED	31	3	3	2	4	7	5	4	3	-	...
NO COMMON STAIRWAYS	329	16	30	27	45	72	45	41	29	25	13200
RENTER OCCUPIED	5 179	470	662	551	826	1 282	700	349	238	101	10300
WITH COMMON STAIRWAYS	3 986	357	488	430	641	973	534	285	197	81	10400
NO LOOSE STEPS	3 695	319	452	404	583	911	500	270	184	72	10500
RAILINGS NOT LOOSE	3 392	274	414	365	533	858	457	250	169	72	10600
RAILINGS LOOSE	143	21	20	22	28	14	20	12	6	-	8000
NO RAILINGS	122	19	16	13	18	26	16	6	8	-	9100
RAILINGS NOT REPORTED	39	5	2	4	5	12	7	1	1	-	11200
LOOSE STEPS	154	18	21	17	29	36	19	4	8	3	9300
RAILINGS NOT LOOSE	120	11	13	11	25	28	19	3	8	1	10000
RAILINGS LOOSE	22	2	5	4	3	6	-	1	-	-	...
NO RAILINGS	12	4	3	1	-	1	-	-	-	1	...
RAILINGS NOT REPORTED	-	-	-	-	-	-	-	-	-	-	-
STEPS NOT REPORTED	137	21	15	9	29	26	15	11	5	6	9400
NO COMMON STAIRWAYS	1 193	112	174	121	185	308	166	64	41	20	10100
LIGHT FIXTURES IN PUBLIC HALLS											
OWNER OCCUPIED	898	44	84	79	113	180	135	112	77	74	13600
WITH PUBLIC HALLS	405	21	35	41	48	70	62	54	37	37	14100
WITH LIGHT FIXTURES	384	20	32	36	48	68	59	53	34	33	14100
ALL WORKING	374	20	29	36	48	66	57	52	32	33	14000
SOME WORKING	7	-	2	-	-	2	2	2	-	-	...
NONE WORKING	-	-	-	-	-	-	-	-	-	-	-
NOT REPORTED	4	-	2	-	-	1	-	-	2	-	...
NO LIGHT FIXTURES	21	1	3	5	-	2	3	1	3	4	...
NO PUBLIC HALLS	467	20	47	37	62	102	71	56	36	36	13300
NOT REPORTED	27	3	3	2	4	7	2	2	4	-	...
RENTER OCCUPIED	5 179	470	662	551	826	1 282	700	349	238	101	10300
WITH PUBLIC HALLS	3 263	293	405	319	518	789	451	235	177	77	10600
WITH LIGHT FIXTURES	3 184	282	394	315	503	765	443	234	173	76	10600
ALL WORKING	2 955	272	370	300	468	705	400	209	161	68	10500
SOME WORKING	197	7	19	16	30	50	35	21	10	8	12600
NONE WORKING	18	1	3	-	1	4	4	3	-	-	...
NOT REPORTED	15	1	1	-	3	5	3	-	1	-	...
NO LIGHT FIXTURES	79	10	11	4	15	24	9	1	4	1	10000
NO PUBLIC HALLS	1 790	160	242	223	281	470	232	103	58	21	9900
NOT REPORTED	126	17	15	9	27	23	16	11	4	3	9300
STORIES BETWEEN MAIN AND APARTMENT ENTRANCES											
NONE(ON SAME FLOOR)	2 538	199	332	264	390	614	359	194	122	64	10700
1(UP OR DOWN)	2 412	207	271	261	397	594	338	180	113	51	10600
2 OR MORE(UP OR DOWN)	1 127	107	143	105	153	253	138	86	81	60	11100
1-UNIT STRUCTURES INCLUDING MOBILE HOMES OR TRAILERS	21 445	1 053	1 257	1 370	2 011	3 933	3 917	2 962	2 949	1 994	16400
ALL OCCUPIED HOUSING UNITS	27 522	1 566	2 003	2 000	2 950	5 394	4 752	3 423	3 264	2 169	14900
ELECTRIC WIRING											
OWNER OCCUPIED	19 546	806	1 017	1 125	1 645	3 498	3 678	2 874	2 902	2 001	17300
ALL WIRING CONCEALED IN WALLS OR METAL COVERING	19 405	791	998	1 114	1 627	3 466	3 657	2 861	2 895	1 996	17300
SOME OR ALL WIRING EXPOSED	122	16	15	11	14	28	19	13	5	4	11100
NOT REPORTED	19	-	4	1	3	4	1	1	3	2	...
RENTER OCCUPIED	7 976	760	987	875	1 306	1 896	1 074	549	362	168	10200
ALL WIRING CONCEALED IN WALLS OR METAL COVERING	7 862	731	970	858	1 290	1 874	1 069	546	358	165	10200
SOME OR ALL WIRING EXPOSED	109	29	16	14	14	20	5	3	4	3	6300
NOT REPORTED	5	-	-	2	1	1	-	-	-	-	...
ELECTRIC WALL OUTLETS											
OWNER OCCUPIED	19 546	806	1 017	1 125	1 645	3 498	3 678	2 874	2 902	2 001	17300
WITH WORKING OUTLETS IN EACH ROOM	19 310	774	974	1 097	1 619	3 464	3 648	2 852	2 895	1 987	17400
LACKING WORKING OUTLETS IN SOME OR ALL ROOMS	221	32	41	27	23	31	29	20	6	12	8400
NOT REPORTED	14	1	2	1	2	3	-	3	1	2	...
RENTER OCCUPIED	7 976	760	987	875	1 306	1 896	1 074	549	362	168	10200
WITH WORKING OUTLETS IN EACH ROOM	7 782	710	962	847	1 273	1 858	1 063	543	358	168	10300
LACKING WORKING OUTLETS IN SOME OR ALL ROOMS	185	50	22	27	30	35	11	6	3	1	6500
NOT REPORTED	9	-	2	1	2	3	-	-	1	-	...
BASEMENT											
OWNER OCCUPIED	19 546	806	1 017	1 125	1 645	3 498	3 678	2 874	2 902	2 001	17300
WITH BASEMENT	10 362	354	448	528	757	1 722	2 013	1 632	1 658	1 251	18400
NO SIGNS OF WATER LEAKAGE	7 961	264	343	406	585	1 291	1 552	1 250	1 294	977	18500
WITH SIGNS OF WATER LEAKAGE	2 331	83	97	117	162	422	461	376	352	260	18100
DON'T KNOW	40	3	6	3	5	4	-	2	8	8	12800
NOT REPORTED	29	5	1	2	4	4	-	4	3	6	...
NO BASEMENT	9 184	452	569	598	888	1 776	1 664	1 243	1 244	751	15900
RENTER OCCUPIED	7 976	760	987	875	1 306	1 896	1 074	549	362	168	10200
WITH BASEMENT	3 268	301	376	306	484	831	476	239	184	71	11000
NO SIGNS OF WATER LEAKAGE	2 004	175	212	180	298	503	296	150	139	51	11400
WITH SIGNS OF WATER LEAKAGE	696	42	58	61	102	211	119	60	26	18	12000
DON'T KNOW	552	81	106	64	81	110	57	30	19	3	7900
NOT REPORTED	16	3	-	1	3	6	3	-	-	-	...
NO BASEMENT	4 708	459	611	568	822	1 066	598	309	178	97	9600

TABLE A-2. INCOME OF FAMILIES AND PRIMARY INDIVIDUALS BY TENURE AND DEFICIENCIES IN SELECTED STRUCTURAL CHARACTERISTICS: 1976--CONTINUED

(NUMBERS IN THOUSANDS. DATA BASED ON SAMPLE, SEE TEXT. FOR MINIMUM BASE FOR DERIVED FIGURES (PERCENT, MEDIAN, ETC.) AND MEANING OF SYMBOLS, SEE TEXT)

UNITED STATES INSIDE STANDARD METROPOLITAN STATISTICAL AREAS NOT IN CENTRAL CITIES	TOTAL	LESS THAN $3,000	$3,000 TO $4,999	$5,000 TO $6,999	$7,000 TO $9,999	$10,000 TO $14,999	$15,000 TO $19,999	$20,000 TO $24,999	$25,000 TO $34,999	$35,000 OR MORE	MEDIAN (DOLLARS)
ALL OCCUPIED HOUSING UNITS--CONTINUED											
ROOF											
OWNER OCCUPIED	19 546	806	1 017	1 125	1 645	3 498	3 678	2 874	2 902	2 001	17300
NO SIGNS OF WATER LEAKAGE	18 641	746	956	1 072	1 532	3 340	3 527	2 754	2 799	1 915	17400
WITH SIGNS OF WATER LEAKAGE	786	52	53	45	93	139	139	104	88	74	15400
DON'T KNOW	70	6	3	5	11	13	7	9	9	6	13700
NOT REPORTED	49	3	4	3	8	5	5	7	6	6	15200
RENTER OCCUPIED	7 976	760	987	875	1 306	1 896	1 074	549	362	168	10200
NO SIGNS OF WATER LEAKAGE	6 804	635	830	737	1 100	1 633	937	487	302	142	10300
WITH SIGNS OF WATER LEAKAGE	526	53	70	77	101	113	53	24	27	9	8900
DON'T KNOW	636	71	86	58	104	147	83	36	33	17	9900
NOT REPORTED	10	1	1	2	1	3	1	1	-	-	...
INTERIOR FLOORS											
OWNER OCCUPIED	19 546	806	1 017	1 125	1 645	3 498	3 678	2 874	2 902	2 001	17300
NO HOLES IN FLOOR	19 317	792	992	1 111	1 625	3 461	3 637	2 848	2 878	1 974	17300
WITH HOLES IN FLOOR	98	9	10	7	11	17	18	8	10	8	13400
NOT REPORTED	131	6	15	8	8	20	23	17	15	19	16900
RENTER OCCUPIED	7 976	760	987	875	1 306	1 896	1 074	549	362	168	10200
NO HOLES IN FLOOR	7 749	730	950	840	1 270	1 846	1 048	540	360	165	10200
WITH HOLES IN FLOOR	184	22	34	30	30	40	19	6	2	1	7600
NOT REPORTED	43	9	3	4	5	11	7	3	-	1	10300
INTERIOR CEILINGS AND WALLS											
OWNER OCCUPIED	19 546	806	1 017	1 125	1 645	3 498	3 678	2 874	2 902	2 001	17300
OPEN CRACKS OR HOLES:											
NO OPEN CRACKS OR HOLES	19 081	778	983	1 095	1 600	3 410	3 588	2 807	2 859	1 961	17300
WITH OPEN CRACKS OR HOLES	428	27	33	31	35	83	86	61	36	35	15300
NOT REPORTED	38	2	1	-	9	5	4	6	7	5	18400
BROKEN PLASTER:											
NO BROKEN PLASTER	19 235	785	986	1 101	1 616	3 431	3 635	2 835	2 870	1 976	17300
WITH BROKEN PLASTER	285	18	30	21	24	63	40	35	30	23	13800
NOT REPORTED	26	3	1	3	4	4	3	4	2	2	...
PEELING PAINT:											
NO PEELING PAINT	19 148	777	981	1 084	1 604	3 432	3 626	2 815	2 859	1 971	17300
WITH PEELING PAINT	363	26	35	35	34	64	50	53	37	28	14000
NOT REPORTED	36	3	1	6	7	2	1	7	6	3	...
RENTER OCCUPIED	7 976	760	987	875	1 306	1 896	1 074	549	362	168	10200
OPEN CRACKS OR HOLES:											
NO OPEN CRACKS OR HOLES	7 358	684	887	794	1 205	1 757	1 004	519	348	162	10300
WITH OPEN CRACKS OR HOLES	606	75	99	79	100	138	69	25	15	6	8500
NOT REPORTED	12	1	-	2	2	1	1	4	-	-	...
BROKEN PLASTER:											
NO BROKEN PLASTER	7 647	725	933	836	1 248	1 822	1 035	531	350	167	10200
WITH BROKEN PLASTER	315	35	52	36	53	73	38	14	12	1	8900
NOT REPORTED	14	1	1	2	4	1	1	3	-	-	...
PEELING PAINT:											
NO PEELING PAINT	7 558	699	916	820	1 233	1 813	1 021	535	352	168	10300
WITH PEELING PAINT	407	60	70	50	70	81	51	14	11	-	8000
NOT REPORTED	11	1	-	4	3	1	2	-	-	-	...
SELECTED STRUCTURAL DEFICIENCIES AND WISH TO MOVE											
OWNER OCCUPIED	19 546	806	1 017	1 125	1 645	3 498	3 678	2 874	2 902	2 001	17300
WITH STRUCTURAL DEFICIENCIES	3 443	157	180	189	283	638	653	511	477	354	17100
HOUSEHOLD WOULD LIKE TO MOVE[1]	128	6	7	11	13	28	17	28	13	4	14700
UNITS WITH SIGNS OF WATER LEAKAGE IN BASEMENT	71	-	2	5	5	21	15	12	10	1	15500
UNITS WITH SIGNS OF WATER LEAKAGE IN ROOF	54	4	4	4	8	7	4	15	4	4	15300
UNITS WITH OPEN CRACKS OR HOLES IN INTERIOR CEILINGS AND WALLS	37	5	4	5	1	6	4	6	3	2	...
UNITS WITH HOLES IN FLOOR	16	3	1	1	1	2	2	4	1	-	...
UNITS WITH BROKEN PLASTER ON INTERIOR CEILINGS AND WALLS	18	3	1	2	2	4	-	4	1	1	...
UNITS WITH PEELING PAINT ON INTERIOR CEILINGS AND WALLS	28	4	1	6	1	6	-	7	2	-	...
UNITS WITH 2 OR MORE STRUCTURAL DEFICIENCIES	60	4	3	10	6	11	7	11	5	2	13300
HOUSEHOLD WOULD NOT LIKE TO MOVE	2 974	138	153	164	242	557	576	432	410	301	17000
NOT REPORTED	342	13	19	15	27	52	60	51	54	49	18600
NO STRUCTURAL DEFICIENCIES	16 090	648	837	936	1 358	2 858	3 024	2 359	2 425	1 645	17300
NOT REPORTED	13	2	-	-	4	2	-	4	-	2	...
RENTER OCCUPIED	7 976	760	987	875	1 306	1 896	1 074	549	362	168	10200
WITH STRUCTURAL DEFICIENCIES	1 722	164	206	207	285	435	235	102	60	29	10000
HOUSEHOLD WOULD LIKE TO MOVE[1]	246	34	57	32	28	47	33	5	6	4	7000
UNITS WITH SIGNS OF WATER LEAKAGE IN BASEMENT	70	7	21	7	10	9	10	1	1	4	7000
UNITS WITH SIGNS OF WATER LEAKAGE IN ROOF	99	12	23	11	15	19	12	3	2	1	7800
UNITS WITH OPEN CRACKS OR HOLES IN INTERIOR CEILINGS AND WALLS	164	27	44	24	17	28	17	2	3	3	5900
UNITS WITH HOLES IN FLOOR	60	10	18	12	4	8	6	-	1	-	5300
UNITS WITH BROKEN PLASTER ON INTERIOR CEILINGS AND WALLS	87	13	25	11	7	14	12	2	1	1	5900
UNITS WITH PEELING PAINT ON INTERIOR CEILINGS AND WALLS	108	19	27	17	11	15	15	2	1	-	5900
UNITS WITH 2 OR MORE STRUCTURAL DEFICIENCIES	163	24	40	27	18	24	19	2	4	4	6300
HOUSEHOLD WOULD NOT LIKE TO MOVE	1 354	123	132	166	232	358	186	89	48	20	10300
NOT REPORTED	122	6	16	10	26	30	16	8	5	5	10500
NO STRUCTURAL DEFICIENCIES	6 251	595	781	665	1 020	1 461	839	447	303	139	10200
NOT REPORTED	3	1	-	2	-	-	-	-	-	-	...
OVERALL OPINION OF STRUCTURE											
OWNER OCCUPIED	19 546	806	1 017	1 125	1 645	3 498	3 678	2 874	2 902	2 001	17300
EXCELLENT	9 117	259	373	427	639	1 376	1 646	1 382	1 667	1 347	19500
GOOD	8 819	397	491	563	817	1 744	1 765	1 325	1 123	594	16100
FAIR	1 406	108	131	121	163	351	238	147	101	46	12600
POOR	127	24	13	13	18	18	21	13	5	2	9300
NOT REPORTED	78	17	10	2	7	10	8	7	6	11	11300
RENTER OCCUPIED	7 976	760	987	875	1 306	1 896	1 074	549	362	168	10200
EXCELLENT	1 840	147	250	177	260	425	258	142	117	65	11000
GOOD	3 972	360	435	424	667	983	565	299	171	68	10500
FAIR	1 738	194	224	212	319	400	206	91	64	28	9200
POOR	386	51	71	57	49	80	43	17	11	6	7800
NOT REPORTED	40	8	7	4	10	8	1	-	-	2	7300

[1]FIGURES WILL NOT ADD TO TOTAL BECAUSE MORE THAN ONE STRUCTURAL DEFICIENCY WAS REPORTED FOR THE SAME UNIT.

TABLE A-2. INCOME OF FAMILIES AND PRIMARY INDIVIDUALS BY TENURE AND DEFICIENCIES IN SELECTED STRUCTURAL CHARACTERISTICS: 1976--CONTINUED

(NUMBERS IN THOUSANDS. DATA BASED ON SAMPLE, SEE TEXT. FOR MINIMUM BASE FOR DERIVED FIGURES (PERCENT, MEDIAN, ETC.) AND MEANING OF SYMBOLS, SEE TEXT)

UNITED STATES OUTSIDE STANDARD METROPOLITAN STATISTICAL AREAS	TOTAL	LESS THAN $3,000	$3,000 TO $4,999	$5,000 TO $6,999	$7,000 TO $9,999	$10,000 TO $14,999	$15,000 TO $19,999	$20,000 TO $24,999	$25,000 TO $34,999	$35,000 OR MORE	MEDIAN (DOLLARS)
2 OR MORE UNITS IN STRUCTURE	2 751	489	500	360	477	494	229	96	63	43	7200
COMMON STAIRWAYS											
OWNER OCCUPIED	383	25	60	43	62	72	56	24	21	18	10100
WITH COMMON STAIRWAYS	197	18	34	18	27	38	27	17	11	7	10200
NO LOOSE STEPS	164	14	28	14	23	33	25	11	10	7	10600
RAILINGS NOT LOOSE	142	11	22	14	21	25	22	11	10	7	10700
RAILINGS LOOSE	4	-	2	-	-	1	1	-	-	-	...
NO RAILINGS	11	1	2	-	1	6	1	-	-	-	...
RAILINGS NOT REPORTED	7	2	1	-	-	1	2	-	-	-	...
LOOSE STEPS	3	-	2	1	-	1	-	-	-	-	...
RAILINGS NOT LOOSE	2	-	2	1	-	-	-	-	-	-	...
RAILINGS LOOSE	1	-	-	-	-	1	-	-	-	-	...
NO RAILINGS	-	-	-	-	-	-	-	-	-	-	-
RAILINGS NOT REPORTED	-	-	-	-	-	-	-	-	-	-	-
STEPS NOT REPORTED	30	4	5	4	4	4	1	6	1	1	...
NO COMMON STAIRWAYS	186	7	26	25	35	34	30	7	10	11	10000
RENTER OCCUPIED	2 368	464	439	317	415	422	172	72	42	25	6800
WITH COMMON STAIRWAYS	1 424	276	280	187	249	238	106	43	28	17	6700
NO LOOSE STEPS	1 234	231	253	162	213	198	100	38	26	13	6600
RAILINGS NOT LOOSE	1 060	191	216	146	188	172	85	29	23	11	6700
RAILINGS LOOSE	77	14	20	8	9	11	10	3	2	1	6100
NO RAILINGS	78	23	13	7	12	14	4	5	1	-	6000
RAILINGS NOT REPORTED	19	3	5	-	4	1	1	2	-	2	...
LOOSE STEPS	82	21	13	13	12	17	3	2	2	1	6100
RAILINGS NOT LOOSE	59	16	10	9	8	10	3	2	2	1	5800
RAILINGS LOOSE	15	1	2	3	4	4	-	-	-	-	...
NO RAILINGS	4	2	1	1	-	1	-	-	-	-	...
RAILINGS NOT REPORTED	3	2	-	-	-	2	-	-	-	-	...
STEPS NOT REPORTED	108	24	14	12	24	23	4	3	1	3	7400
NO COMMON STAIRWAYS	944	188	159	130	165	184	66	29	14	8	6900
LIGHT FIXTURES IN PUBLIC HALLS											
OWNER OCCUPIED	383	25	60	43	62	72	56	24	21	18	10100
WITH PUBLIC HALLS	119	11	20	12	20	19	15	8	9	5	9500
WITH LIGHT FIXTURES	113	11	20	11	19	17	14	8	9	5	9400
ALL WORKING	108	11	18	11	19	15	14	8	9	4	9300
SOME WORKING	1	-	-	-	-	-	-	-	-	1	...
NONE WORKING	-	-	-	-	-	-	-	-	-	-	-
NOT REPORTED	4	-	1	-	-	2	-	-	-	1	...
NO LIGHT FIXTURES	5	1	-	1	1	1	2	-	-	-	...
NO PUBLIC HALLS	237	9	35	29	39	48	40	12	12	12	10700
NOT REPORTED	27	4	5	2	4	6	1	4	1	1	...
RENTER OCCUPIED	2 368	464	439	317	415	422	172	72	42	25	6800
WITH PUBLIC HALLS	1 099	211	231	149	165	184	89	32	25	13	6400
WITH LIGHT FIXTURES	1 058	203	228	144	157	174	86	31	23	11	6400
ALL WORKING	943	175	202	126	144	155	77	31	22	11	6500
SOME WORKING	84	21	18	13	12	11	8	-	1	-	5600
NONE WORKING	17	3	5	6	1	2	-	-	-	-	...
NOT REPORTED	14	4	3	-	1	6	-	-	-	-	...
NO LIGHT FIXTURES	41	8	3	5	8	10	4	1	2	2	9000
NO PUBLIC HALLS	1 175	229	198	162	228	216	79	37	16	9	7000
NOT REPORTED	94	24	11	6	21	21	4	3	1	3	7900
STORIES BETWEEN MAIN AND APARTMENT ENTRANCES											
NONE(ON SAME FLOOR)	1 417	248	232	190	259	262	129	47	35	15	7400
1(UP OR DOWN)	1 047	172	212	135	182	188	76	41	20	20	7100
2 OR MORE(UP OR DOWN)	287	68	55	35	35	44	23	9	9	8	6200
1-UNIT STRUCTURES INCLUDING MOBILE HOMES OR TRAILERS	20 802	2 284	2 308	2 142	2 844	4 463	2 926	1 741	1 311	784	10900
ALL OCCUPIED HOUSING UNITS	23 553	2 772	2 808	2 502	3 321	4 957	3 154	1 837	1 375	827	10400
ELECTRIC WIRING											
OWNER OCCUPIED	17 009	1 542	1 706	1 599	2 220	3 729	2 614	1 600	1 251	748	11900
ALL WIRING CONCEALED IN WALLS OR METAL COVERING	16 689	1 462	1 658	1 565	2 174	3 671	2 584	1 583	1 244	747	12000
SOME OR ALL WIRING EXPOSED	304	78	48	27	45	56	27	16	6	1	6900
NOT REPORTED	16	2	-	7	-	2	2	1	1	-	...
RENTER OCCUPIED	6 544	1 230	1 102	903	1 101	1 228	541	237	123	79	7100
ALL WIRING CONCEALED IN WALLS OR METAL COVERING	6 247	1 140	1 046	865	1 053	1 190	524	233	122	74	7200
SOME OR ALL WIRING EXPOSED	294	89	55	38	48	37	16	4	1	5	5100
NOT REPORTED	4	1	1	-	1	1	1	-	-	-	...
ELECTRIC WALL OUTLETS											
OWNER OCCUPIED	17 009	1 542	1 706	1 599	2 220	3 729	2 614	1 600	1 251	748	11900
WITH WORKING OUTLETS IN EACH ROOM	16 169	1 356	1 545	1 489	2 109	3 578	2 553	1 572	1 228	739	12200
LACKING WORKING OUTLETS IN SOME OR ALL ROOMS	821	186	158	106	110	148	59	23	22	9	6300
NOT REPORTED	19	1	3	4	1	3	1	5	1	-	...
RENTER OCCUPIED	6 544	1 230	1 102	903	1 101	1 228	541	237	123	79	7100
WITH WORKING OUTLETS IN EACH ROOM	5 926	1 029	962	818	1 031	1 151	513	227	120	75	7400
LACKING WORKING OUTLETS IN SOME OR ALL ROOMS	613	202	139	82	70	77	27	10	3	4	4500
NOT REPORTED	5	-	1	3	-	1	1	-	-	-	...
BASEMENT											
OWNER OCCUPIED	17 009	1 542	1 706	1 599	2 220	3 729	2 614	1 600	1 251	748	11900
WITH BASEMENT	7 137	501	560	557	827	1 601	1 200	824	674	393	13500
NO SIGNS OF WATER LEAKAGE	4 995	349	370	374	552	1 094	858	600	516	283	13900
WITH SIGNS OF WATER LEAKAGE	2 079	148	182	180	268	499	327	219	153	104	12600
DON'T KNOW	25	3	3	3	4	3	4	5	-	1	...
NOT REPORTED	37	1	5	1	3	5	12	1	4	6	16600
NO BASEMENT	9 872	1 041	1 146	1 042	1 393	2 129	1 414	776	578	355	10700
RENTER OCCUPIED	6 544	1 230	1 102	903	1 101	1 228	541	237	123	79	7100
WITH BASEMENT	2 250	347	355	272	387	473	212	113	61	30	8200
NO SIGNS OF WATER LEAKAGE	1 277	189	195	154	232	256	124	74	34	19	8300
WITH SIGNS OF WATER LEAKAGE	564	54	65	66	105	147	66	28	24	10	9800
DON'T KNOW	396	98	93	50	49	71	21	10	3	1	5300
NOT REPORTED	13	6	2	2	1	-	2	-	-	-	...
NO BASEMENT	4 294	883	747	631	714	754	328	124	62	49	6600

TABLE A-2. INCOME OF FAMILIES AND PRIMARY INDIVIDUALS BY TENURE AND DEFICIENCIES IN SELECTED STRUCTURAL CHARACTERISTICS: 1976--CONTINUED

(NUMBERS IN THOUSANDS. DATA BASED ON SAMPLE; SEE TEXT. FOR MINIMUM BASE FOR DERIVED FIGURES (PERCENT, MEDIAN, ETC.) AND MEANING OF SYMBOLS, SEE TEXT)

UNITED STATES OUTSIDE STANDARD METROPOLITAN STATISTICAL AREAS	TOTAL	LESS THAN $3,000	$3,000 TO $4,999	$5,000 TO $6,999	$7,000 TO $9,999	$10,000 TO $14,999	$15,000 TO $19,999	$20,000 TO $24,999	$25,000 TO $34,999	$35,000 OR MORE	MEDIAN (DOLLARS)
ALL OCCUPIED HOUSING UNITS--CONTINUED											
ROOF											
OWNER OCCUPIED	17 009	1 542	1 706	1 599	2 220	3 729	2 614	1 600	1 251	748	11900
NO SIGNS OF WATER LEAKAGE	15 968	1 369	1 550	1 492	2 072	3 533	2 498	1 533	1 208	711	12100
WITH SIGNS OF WATER LEAKAGE	961	165	142	98	134	183	99	63	42	34	8700
DON'T KNOW	47	4	9	6	6	8	12	1	-	1	9400
NOT REPORTED	33	3	5	4	8	5	4	2	1	2	...
RENTER OCCUPIED	6 544	1 230	1 102	903	1 101	1 228	541	237	123	79	7100
NO SIGNS OF WATER LEAKAGE	5 648	1 018	908	773	964	1 102	489	215	108	73	7400
WITH SIGNS OF WATER LEAKAGE	730	180	154	107	113	101	42	19	8	5	5600
DON'T KNOW	153	32	34	19	23	26	10	2	7	-	6000
NOT REPORTED	12	-	5	4	1	-	-	1	-	1	...
INTERIOR FLOORS											
OWNER OCCUPIED	17 009	1 542	1 706	1 599	2 220	3 729	2 614	1 600	1 251	748	11900
NO HOLES IN FLOOR	16 730	1 494	1 673	1 571	2 185	3 677	2 576	1 583	1 238	733	12000
WITH HOLES IN FLOOR	148	31	26	19	19	24	16	7	4	3	6900
NOT REPORTED	131	17	7	9	15	28	22	10	10	13	13000
RENTER OCCUPIED	6 544	1 230	1 102	903	1 101	1 228	541	237	123	79	7100
NO HOLES IN FLOOR	6 219	1 143	1 022	853	1 058	1 187	530	226	120	78	7300
WITH HOLES IN FLOOR	290	78	77	46	35	37	8	7	1	1	4700
NOT REPORTED	35	10	3	4	7	4	2	4	2	-	...
INTERIOR CEILINGS AND WALLS											
OWNER OCCUPIED	17 009	1 542	1 706	1 599	2 220	3 729	2 614	1 600	1 251	748	11900
OPEN CRACKS OR HOLES:											
NO OPEN CRACKS OR HOLES	16 493	1 460	1 627	1 538	2 149	3 614	2 559	1 581	1 230	735	12000
WITH OPEN CRACKS OR HOLES	487	74	78	60	67	110	52	17	19	9	8400
NOT REPORTED	28	7	1	1	4	5	3	1	2	4	...
BROKEN PLASTER:											
NO BROKEN PLASTER	16 651	1 486	1 660	1 558	2 177	3 642	2 577	1 578	1 237	735	12000
WITH BROKEN PLASTER	335	51	45	38	39	85	33	21	12	12	9700
NOT REPORTED	22	5	1	3	4	3	4	1	1	1	...
PEELING PAINT:											
NO PEELING PAINT	16 630	1 473	1 652	1 558	2 171	3 658	2 572	1 584	1 229	733	12000
WITH PEELING PAINT	355	63	52	40	42	67	38	16	21	14	8600
NOT REPORTED	24	6	1	1	7	4	3	-	1	1	...
RENTER OCCUPIED	6 544	1 230	1 102	903	1 101	1 228	541	237	123	79	7100
OPEN CRACKS OR HOLES:											
NO OPEN CRACKS OR HOLES	5 786	1 028	922	786	999	1 126	510	224	118	74	7500
WITH OPEN CRACKS OR HOLES	751	200	178	117	103	101	31	12	5	5	5000
NOT REPORTED	7	3	2	1	-	1	-	1	-	-	...
BROKEN PLASTER:											
NO BROKEN PLASTER	6 126	1 120	1 012	840	1 041	1 168	529	229	109	77	7300
WITH BROKEN PLASTER	412	110	88	61	59	60	12	6	14	2	5300
NOT REPORTED	6	1	2	2	1	-	-	1	-	-	...
PEELING PAINT:											
NO PEELING PAINT	6 031	1 116	989	820	1 028	1 151	517	229	105	76	7300
WITH PEELING PAINT	506	114	111	81	71	77	24	7	18	3	5700
NOT REPORTED	8	1	2	3	1	-	-	1	-	-	...
SELECTED STRUCTURAL DEFICIENCIES AND WISH TO MOVE											
OWNER OCCUPIED	17 009	1 542	1 706	1 599	2 220	3 729	2 614	1 600	1 251	748	11900
WITH STRUCTURAL DEFICIENCIES	3 374	370	367	329	433	757	465	298	207	149	11200
HOUSEHOLD WOULD LIKE TO MOVE[1]	96	13	15	10	11	23	14	8	2	1	9800
UNITS WITH SIGNS OF WATER LEAKAGE IN BASEMENT	32	1	5	1	5	7	7	4	1	1	...
UNITS WITH SIGNS OF WATER LEAKAGE IN ROOF	49	9	7	4	7	11	5	4	1	1	9000
UNITS WITH OPEN CRACKS OR HOLES IN INTERIOR CEILINGS AND WALLS	45	10	8	8	5	9	4	1	-	-	6300
UNITS WITH HOLES IN FLOOR	22	4	4	5	2	4	1	1	1	1	...
UNITS WITH BROKEN PLASTER ON INTERIOR CEILINGS AND WALLS	24	3	4	3	4	8	2	1	-	-	...
UNITS WITH PEELING PAINT ON INTERIOR CEILINGS AND WALLS	25	5	6	3	4	4	1	1	-	1	...
UNITS WITH 2 OR MORE STRUCTURAL DEFICIENCIES	51	7	7	7	10	12	4	2	1	1	8200
HOUSEHOLD WOULD NOT LIKE TO MOVE	3 022	335	326	283	386	671	426	270	187	138	11400
NOT REPORTED	256	21	26	36	36	63	25	20	18	11	10600
NO STRUCTURAL DEFICIENCIES	13 631	1 169	1 339	1 270	1 786	2 973	2 149	1 302	1 044	599	12100
NOT REPORTED	4	3	-	-	1	-	-	-	-	-	...
RENTER OCCUPIED	6 544	1 230	1 102	903	1 101	1 228	541	237	123	79	7100
WITH STRUCTURAL DEFICIENCIES	1 844	378	351	267	293	314	125	56	39	22	6400
HOUSEHOLD WOULD LIKE TO MOVE[1]	311	79	77	43	52	39	16	6	-	-	5000
UNITS WITH SIGNS OF WATER LEAKAGE IN BASEMENT	44	5	9	4	7	12	5	2	-	-	8700
UNITS WITH SIGNS OF WATER LEAKAGE IN ROOF	169	43	42	22	31	19	8	4	-	-	5000
UNITS WITH OPEN CRACKS OR HOLES IN INTERIOR CEILINGS AND WALLS	238	64	64	33	33	30	11	4	-	-	4700
UNITS WITH HOLES IN FLOOR	120	29	35	18	16	16	5	1	-	-	4800
UNITS WITH BROKEN PLASTER ON INTERIOR CEILINGS AND WALLS	147	34	43	21	23	19	5	2	-	-	4800
UNITS WITH PEELING PAINT ON INTERIOR CEILINGS AND WALLS	164	39	44	27	22	21	8	3	-	-	4900
UNITS WITH 2 OR MORE STRUCTURAL DEFICIENCIES	241	60	66	34	36	32	12	2	-	-	4900
HOUSEHOLD WOULD NOT LIKE TO MOVE	1 430	279	263	201	235	248	99	47	37	21	6700
NOT REPORTED	103	21	11	23	7	26	9	3	1	1	6700
NO STRUCTURAL DEFICIENCIES	4 697	852	749	636	808	914	416	180	84	57	7400
NOT REPORTED	2	-	2	-	-	-	-	1	-	-	...
OVERALL OPINION OF STRUCTURE											
OWNER OCCUPIED	17 009	1 542	1 706	1 599	2 220	3 729	2 614	1 600	1 251	748	11900
EXCELLENT	6 366	369	486	483	727	1 326	1 122	728	670	457	14200
GOOD	8 332	796	867	822	1 160	1 934	1 249	744	510	251	11300
FAIR	2 049	313	314	263	304	423	220	118	64	31	8300
POOR	178	47	29	23	21	31	14	7	4	2	6100
NOT REPORTED	83	18	10	8	8	16	8	4	4	7	9300
RENTER OCCUPIED	6 544	1 230	1 102	903	1 101	1 228	541	237	123	79	7100
EXCELLENT	1 201	228	188	160	207	207	108	59	26	18	7400
GOOD	3 133	532	500	418	558	634	272	115	59	44	7600
FAIR	1 737	342	309	266	272	317	134	50	33	14	6600
POOR	438	120	97	54	60	67	23	11	4	2	5100
NOT REPORTED	34	8	8	5	4	3	4	1	1	1	...

[1]FIGURES WILL NOT ADD TO TOTAL BECAUSE MORE THAN ONE STRUCTURAL DEFICIENCY WAS REPORTED FOR THE SAME UNIT.

TABLE A-3. INCOME OF FAMILIES AND PRIMARY INDIVIDUALS BY TENURE AND FAILURES IN PLUMBING FACILITIES AND EQUIPMENT: 1976

(NUMBERS IN THOUSANDS. DATA BASED ON SAMPLE, SEE TEXT. FOR MINIMUM BASE FOR DERIVED FIGURES (PERCENT, MEDIAN, ETC.) AND MEANING OF SYMBOLS, SEE TEXT)

UNITED STATES TOTAL	TOTAL	LESS THAN $3,000	$3,000 TO $4,999	$5,000 TO $6,999	$7,000 TO $9,999	$10,000 TO $14,999	$15,000 TO $19,999	$20,000 TO $24,999	$25,000 TO $34,999	$35,000 OR MORE	MEDIAN (DOLLARS)
UNITS OCCUPIED 3 MONTHS OR LONGER	68 817	6 229	7 029	6 368	8 512	13 892	10 256	6 734	5 984	3 812	12300
WATER SUPPLY											
OWNER OCCUPIED	46 533	2 948	3 560	3 556	4 919	9 279	7 961	5 617	5 268	3 426	14500
WITH PIPED WATER INSIDE STRUCTURE	46 278	2 845	3 509	3 525	4 893	9 252	7 954	5 614	5 262	3 425	14500
NO BREAKDOWNS	45 058	2 747	3 403	3 418	4 765	9 013	7 747	5 475	5 124	3 365	14500
WITH BREAKDOWNS	942	74	83	82	99	181	163	119	98	43	13700
UNUSABLE 6 CONSECUTIVE HOURS OR LONGER:											
1 TIME	715	54	59	67	72	140	124	91	81	26	13700
2 TIMES	115	10	9	4	17	22	16	19	12	7	14100
3 TIMES OR MORE	102	8	14	11	11	16	23	7	5	8	12300
NOT REPORTED	9	1	1	-	-	2	2	2	1	1	...
DON'T KNOW	54	3	8	3	6	10	11	4	5	3	13500
NOT REPORTED	225	21	15	22	22	48	32	16	35	14	13300
REASON FOR BREAKDOWN:											
PROBLEMS INSIDE BUILDING	144	10	10	14	22	29	24	17	12	7	12900
PROBLEMS OUTSIDE BUILDING	773	61	72	67	74	149	135	99	83	33	13800
NOT REPORTED	25	3	1	1	4	4	5	3	3	3	...
NO PIPED WATER INSIDE STRUCTURE	254	103	51	32	26	27	7	3	6	1	4000
RENTER OCCUPIED	22 284	3 282	3 469	2 812	3 594	4 614	2 295	1 117	716	387	8300
WITH PIPED WATER INSIDE STRUCTURE	21 981	3 142	3 400	2 770	3 565	4 596	2 290	1 116	714	386	8400
NO BREAKDOWNS	21 153	3 032	3 265	2 653	3 438	4 420	2 211	1 080	682	371	8400
WITH BREAKDOWNS	597	80	96	91	81	126	57	27	26	11	8100
UNUSABLE 6 CONSECUTIVE HOURS OR LONGER:											
1 TIME	384	47	64	51	45	91	37	19	21	9	9000
2 TIMES	101	16	15	18	11	20	9	5	3	3	7300
3 TIMES OR MORE	109	17	17	20	25	15	11	3	1	-	7100
NOT REPORTED	2	1	-	2	-	-	-	-	-	-	...
DON'T KNOW	61	9	8	5	18	15	5	2	-	-	8600
NOT REPORTED	169	21	32	20	29	35	16	7	6	4	8200
REASON FOR BREAKDOWN:											
PROBLEMS INSIDE BUILDING	207	30	43	30	29	37	21	6	7	4	7100
PROBLEMS OUTSIDE BUILDING	359	42	49	56	50	84	36	19	17	5	8900
NOT REPORTED	31	8	4	6	2	6	-	2	1	2	...
NO PIPED WATER INSIDE STRUCTURE	304	139	69	42	28	18	5	1	1	1	3400
SEWAGE DISPOSAL											
OWNER OCCUPIED	46 533	2 948	3 560	3 556	4 919	9 279	7 961	5 617	5 268	3 426	14500
WITH PUBLIC SEWER, SEPTIC TANK, OR CESSPOOL	46 081	2 783	3 470	3 496	4 867	9 230	7 945	5 603	5 261	3 425	14600
NO BREAKDOWNS	45 180	2 710	3 382	3 412	4 740	9 055	7 826	5 523	5 170	3 362	14600
WITH BREAKDOWNS	434	30	32	40	61	86	56	50	44	34	13100
UNUSABLE 6 CONSECUTIVE HOURS OR LONGER:											
1 TIME	339	21	24	33	46	71	44	37	36	27	13200
2 TIMES	52	5	2	4	7	7	10	9	6	2	15300
3 TIMES OR MORE	35	2	5	3	8	8	3	3	2	2	...
NOT REPORTED	7	2	2	-	-	-	-	1	-	3	...
DON'T KNOW	3	-	-	-	-	-	1	-	2	-	...
NOT REPORTED	464	43	56	44	65	90	61	31	45	29	11300
WITH CHEMICAL TOILET, PRIVY, OR OTHER MEANS	452	165	90	60	52	48	16	14	7	1	4400
RENTER OCCUPIED	22 284	3 282	3 469	2 812	3 594	4 614	2 295	1 117	716	387	8300
WITH PUBLIC SEWER, SEPTIC TANK, OR CESSPOOL	21 824	3 095	3 360	2 748	3 544	4 585	2 277	1 115	714	386	8400
NO BREAKDOWNS	21 301	3 029	3 277	2 676	3 455	4 475	2 227	1 095	695	372	8400
WITH BREAKDOWNS	249	30	35	36	38	55	26	10	12	7	8900
UNUSABLE 6 CONSECUTIVE HOURS OR LONGER:											
1 TIME	161	20	27	24	21	34	16	7	9	3	8400
2 TIMES	39	5	4	4	5	11	7	1	-	2	10500
3 TIMES OR MORE	40	5	2	7	10	7	1	1	3	3	8800
NOT REPORTED	9	-	2	2	2	3	2	-	-	-	...
DON'T KNOW	14	1	2	3	1	3	1	-	1	-	...
NOT REPORTED	260	34	46	34	50	52	23	10	5	7	8000
WITH CHEMICAL TOILET, PRIVY, OR OTHER MEANS	461	187	109	64	50	29	18	1	2	1	3800
TYPE OF SEWAGE DISPOSAL											
OWNER OCCUPIED	46 533	2 948	3 560	3 556	4 919	9 279	7 961	5 617	5 268	3 426	14500
WITH PUBLIC SEWER	31 060	1 682	2 245	2 236	3 081	5 981	5 416	3 991	3 885	2 543	15300
1 OR MORE BREAKDOWNS	263	17	22	28	35	57	32	30	28	15	12600
WITH SEPTIC TANK OR CESSPOOL	15 021	1 100	1 225	1 261	1 786	3 249	2 529	1 612	1 377	882	13300
1 OR MORE BREAKDOWNS	170	13	10	12	26	29	25	19	16	19	14100
RENTER OCCUPIED	22 284	3 282	3 469	2 812	3 594	4 614	2 295	1 117	716	387	8300
WITH PUBLIC SEWER	18 917	2 716	2 973	2 371	3 043	3 927	1 953	967	625	342	8400
1 OR MORE BREAKDOWNS	175	22	23	23	34	33	17	7	9	4	8600
WITH SEPTIC TANK OR CESSPOOL	2 907	379	387	377	502	658	324	149	88	44	8900
1 OR MORE BREAKDOWNS	75	8	11	12	4	21	9	4	3	3	10500
FLUSH TOILET											
OWNER OCCUPIED	46 533	2 948	3 560	3 556	4 919	9 279	7 961	5 617	5 268	3 426	14500
WITH ALL PLUMBING FACILITIES	45 814	2 708	3 393	3 473	4 834	9 201	7 933	5 593	5 260	3 420	14600
WITH ONLY 1 FLUSH TOILET	23 875	2 074	2 633	2 548	3 216	5 534	3 820	2 071	1 410	568	11300
NO BREAKDOWNS IN FLUSH TOILET	23 245	1 989	2 559	2 481	3 122	5 418	3 733	2 023	1 373	547	11400
WITH BREAKDOWNS IN FLUSH TOILET	408	63	56	48	66	75	51	31	10	8	8700
UNUSABLE 6 CONSECUTIVE HOURS OR LONGER:											
1 TIME	338	49	46	41	53	59	42	31	9	8	8900
2 TIMES	36	6	5	5	9	8	2	1	-	-	...
3 TIMES	14	2	3	1	-	3	4	-	-	-	...
4 TIMES OR MORE	19	5	1	1	3	5	3	-	2	-	...
NOT REPORTED	2	-	-	-	2	-	-	-	-	-	...
NOT REPORTED	221	22	18	19	28	42	36	17	27	12	12800
REASON FOR BREAKDOWN:											
PROBLEMS INSIDE BUILDING	207	34	33	27	32	32	22	17	7	5	8000
PROBLEMS OUTSIDE BUILDING	196	30	23	20	32	43	29	13	4	3	9400
NOT REPORTED	5	-	-	1	2	-	1	1	-	-	...
LACKING SOME OR ALL PLUMBING FACILITIES	718	240	167	84	84	78	27	24	9	6	4400

TABLE A-3. INCOME OF FAMILIES AND PRIMARY INDIVIDUALS BY TENURE AND FAILURES IN PLUMBING FACILITIES AND EQUIPMENT: 1976--CONTINUED

(NUMBERS IN THOUSANDS. DATA BASED ON SAMPLE, SEE TEXT. FOR MINIMUM BASE FOR DERIVED FIGURES (PERCENT, MEDIAN, ETC.) AND MEANING OF SYMBOLS, SEE TEXT)

UNITED STATES TOTAL	TOTAL	LESS THAN $3,000	$3,000 TO $4,999	$5,000 TO $6,999	$7,000 TO $9,999	$10,000 TO $14,999	$15,000 TO $19,999	$20,000 TO $24,999	$25,000 TO $34,999	$35,000 OR MORE	MEDIAN (DOLLARS)
UNITS OCCUPIED 3 MONTHS OR LONGER--CON.											
FLUSH TOILET--CONTINUED											
RENTER OCCUPIED	22 284	3 282	3 469	2 812	3 594	4 614	2 295	1 117	716	387	8300
WITH ALL PLUMBING FACILITIES	21 224	2 861	3 215	2 654	3 497	4 532	2 258	1 111	711	386	8600
WITH ONLY 1 FLUSH TOILET	18 427	2 714	3 032	2 427	3 091	3 846	1 808	819	471	219	8000
NO BREAKDOWNS IN FLUSH TOILET	17 630	2 603	2 892	2 316	2 945	3 690	1 738	777	455	214	8000
WITH BREAKDOWNS IN FLUSH TOILET	613	89	107	84	111	123	53	30	13	4	7700
UNUSABLE 6 CONSECUTIVE HOURS OR LONGER:											
1 TIME	429	62	68	53	77	97	35	26	11	1	8200
2 TIMES	90	11	15	14	18	15	13	2	2	1	7900
3 TIMES	33	4	7	6	9	6	1	1	-	-	...
4 TIMES OR MORE	58	13	16	10	7	5	4	2	-	1	5000
NOT REPORTED	2	-	-	2	-	-	-	-	-	-	...
NOT REPORTED	184	22	33	28	35	34	16	12	3	2	7800
REASON FOR BREAKDOWN:											
PROBLEMS INSIDE BUILDING	405	67	78	56	76	67	34	16	8	3	7100
PROBLEMS OUTSIDE BUILDING	182	18	24	26	29	52	19	10	3	1	9300
NOT REPORTED	26	4	5	2	5	4	-	4	2	-	...
LACKING SOME OR ALL PLUMBING FACILITIES	1 060	420	254	158	97	82	37	6	5	1	3900
ELECTRIC FUSE BLOWOUTS											
OWNER OCCUPIED	46 533	2 948	3 560	3 556	4 919	9 279	7 961	5 617	5 268	3 426	14500
NO FUSE OR SWITCH BLOWOUTS	40 392	2 650	3 259	3 187	4 342	8 055	6 814	4 778	4 508	2 799	14200
WITH FUSE OR SWITCH BLOWOUTS	5 754	257	276	334	533	1 160	1 090	804	714	585	16500
1 TIME	3 365	166	195	199	297	668	650	472	392	327	16200
2 TIMES	1 202	55	40	67	123	253	196	165	177	126	16600
3 TIMES OR MORE	1 109	36	37	62	106	225	226	161	136	121	17000
NOT REPORTED	77	1	5	6	7	15	18	7	9	11	16700
DON'T KNOW	145	12	8	16	13	19	14	17	24	21	16400
NOT REPORTED	242	29	16	20	30	45	42	17	23	20	13000
RENTER OCCUPIED	22 284	3 282	3 469	2 812	3 594	4 614	2 295	1 117	716	387	8300
NO FUSE OR SWITCH BLOWOUTS	19 413	2 919	3 045	2 459	3 145	3 955	1 982	957	621	332	8200
WITH FUSE OR SWITCH BLOWOUTS	2 540	310	360	305	404	582	291	153	88	47	9200
1 TIME	1 326	173	201	150	228	292	150	76	40	16	8800
2 TIMES	536	62	71	82	75	130	58	25	21	11	9100
3 TIMES OR MORE	643	67	82	71	99	151	82	49	23	19	10100
NOT REPORTED	35	7	7	2	2	8	1	3	4	1	...
DON'T KNOW	80	17	21	18	5	13	1	1	2	1	5100
NOT REPORTED	251	36	42	31	40	64	22	5	5	6	8200
UNITS OCCUPIED LAST WINTER	61 489	5 536	6 285	5 547	7 370	12 272	9 309	6 151	5 462	3 557	12400
HEATING EQUIPMENT											
OWNER OCCUPIED	44 081	2 851	3 473	3 430	4 679	8 714	7 526	5 276	4 890	3 242	14400
WITH HEATING EQUIPMENT	43 945	2 843	3 468	3 415	4 667	8 695	7 507	5 258	4 867	3 224	14400
NO BREAKDOWNS	41 137	2 640	3 262	3 200	4 367	8 118	7 038	4 937	4 560	3 014	14400
WITH BREAKDOWNS	2 557	176	188	186	257	537	441	289	289	195	14400
1 TIME	1 986	125	145	135	195	406	359	229	228	165	14800
2 TIMES	324	27	19	30	37	73	51	29	41	18	13300
3 TIMES	81	7	7	8	9	15	12	13	8	3	13100
4 TIMES OR MORE	100	11	8	9	13	23	13	11	8	4	12000
NOT REPORTED	67	5	9	5	3	19	7	7	5	6	12900
NOT REPORTED	251	27	18	29	44	41	28	32	18	14	10900
NO HEATING EQUIPMENT	136	8	4	14	12	18	19	18	23	18	17800
RENTER OCCUPIED	17 407	2 684	2 812	2 117	2 691	3 558	1 783	874	572	315	8200
WITH HEATING EQUIPMENT	17 226	2 651	2 783	2 094	2 658	3 531	1 764	863	569	314	8200
NO BREAKDOWNS	15 444	2 431	2 507	1 860	2 382	3 145	1 588	768	488	275	8200
WITH BREAKDOWNS	1 576	191	243	203	242	346	160	85	76	30	8900
1 TIME	794	82	123	102	125	190	81	44	39	9	9200
2 TIMES	277	24	37	42	43	53	29	23	15	10	9500
3 TIMES	155	24	21	18	19	36	23	7	5	3	9300
4 TIMES OR MORE	323	56	60	39	53	57	26	11	14	5	7300
NOT REPORTED	27	5	2	3	1	10	1	-	3	3	...
NOT REPORTED	206	29	33	31	34	40	17	10	4	8	7900
NO HEATING EQUIPMENT	181	34	29	23	33	27	19	12	4	1	7500
INSUFFICIENT HEAT											
ADDITIONAL HEAT SOURCE:											
OWNER OCCUPIED	44 081	2 851	3 473	3 430	4 679	8 714	7 526	5 276	4 890	3 242	14400
WITH SPECIFIED HEATING EQUIPMENT[1]	41 063	2 283	2 939	3 032	4 243	8 175	7 252	5 147	4 790	3 202	14900
NO ADDITIONAL HEAT SOURCE USED	38 421	2 072	2 688	2 820	3 919	7 617	6 859	4 854	4 549	3 044	15100
USED KITCHEN STOVE, FIREPLACE, OR PORTABLE HEATER	2 421	182	238	190	292	512	368	266	229	143	13000
NOT REPORTED	221	28	12	23	32	46	26	27	12	15	11700
LACKING SPECIFIED HEATING EQUIPMENT OR NONE	3 018	569	534	398	435	539	274	129	100	40	7100
RENTER OCCUPIED	17 407	2 684	2 812	2 117	2 691	3 558	1 783	874	572	315	8200
WITH SPECIFIED HEATING EQUIPMENT[1]	15 502	2 131	2 435	1 840	2 425	3 306	1 669	829	562	303	8700
NO ADDITIONAL HEAT SOURCE USED	13 221	1 784	2 056	1 539	2 049	2 823	1 475	742	478	274	8800
USED KITCHEN STOVE, FIREPLACE, OR PORTABLE HEATER	2 111	328	357	271	348	447	179	79	78	24	7900
NOT REPORTED	170	19	23	30	27	36	15	8	5	6	8400
LACKING SPECIFIED HEATING EQUIPMENT OR NONE	1 905	553	376	277	266	252	114	45	11	12	5200
ROOMS LACKING SPECIFIED HEAT SOURCE:											
OWNER OCCUPIED	44 081	2 851	3 473	3 430	4 679	8 714	7 526	5 276	4 890	3 242	14400
WITH SPECIFIED HEATING EQUIPMENT[1]	41 063	2 283	2 939	3 032	4 243	8 175	7 252	5 147	4 790	3 202	14900
NO ROOMS LACKING AIR DUCTS, REGISTERS, RADIATORS OR HEATERS	32 496	1 468	2 028	2 112	3 104	6 370	5 981	4 344	4 221	2 868	16000
ROOMS LACKING AIR DUCTS, REGISTERS, RADIATORS OR HEATERS	8 200	794	887	895	1 103	1 728	1 207	757	533	296	11200
1 ROOM	2 269	145	207	218	253	455	395	267	195	135	13400
2 ROOMS	2 094	239	244	251	324	418	259	169	130	59	9900
3 ROOMS OR MORE	3 837	409	435	426	527	856	553	321	208	102	10700
NOT REPORTED	367	21	24	25	36	76	64	46	36	38	15100
LACKING SPECIFIED HEATING EQUIPMENT OR NONE	3 018	569	534	398	435	539	274	129	100	40	7100

[1]EXCLUDES ROOM HEATERS WITHOUT FLUE OR VENT, FIREPLACES, STOVES, AND PORTABLE HEATERS.

TABLE A-3. INCOME OF FAMILIES AND PRIMARY INDIVIDUALS BY TENURE AND FAILURES IN PLUMBING FACILITIES AND EQUIPMENT: 1976--CONTINUED

(NUMBERS IN THOUSANDS. DATA BASED ON SAMPLE, SEE TEXT. FOR MINIMUM BASE FOR DERIVED FIGURES (PERCENT, MEDIAN, ETC.) AND MEANING OF SYMBOLS, SEE TEXT)

UNITED STATES TOTAL	TOTAL	LESS THAN $3,000	$3,000 TO $4,999	$5,000 TO $6,999	$7,000 TO $9,999	$10,000 TO $14,999	$15,000 TO $19,999	$20,000 TO $24,999	$25,000 TO $34,999	$35,000 OR MORE	MEDIAN (DOLLARS)
UNITS OCCUPIED LAST WINTER--CONTINUED											
INSUFFICIENT HEAT--CONTINUED											
RENTER OCCUPIED	17 407	2 684	2 812	2 117	2 691	3 558	1 783	874	572	315	8200
WITH SPECIFIED HEATING EQUIPMENT[1]	15 502	2 131	2 435	1 840	2 425	3 306	1 669	829	562	303	8700
NO ROOMS LACKING AIR DUCTS, REGISTERS, RADIATORS OR HEATERS	11 384	1 486	1 721	1 296	1 742	2 446	1 301	656	486	252	9000
ROOMS LACKING AIR DUCTS, REGISTERS, RADIATORS OR HEATERS	3 987	630	694	530	661	833	355	164	72	49	7600
1 ROOM	1 322	228	234	177	217	267	98	56	25	20	7300
2 ROOMS	1 230	175	220	160	201	271	111	63	20	10	7900
3 ROOMS OR MORE	1 435	227	240	193	243	295	146	45	26	19	7700
NOT REPORTED	131	16	20	14	23	28	14	10	4	3	9100
LACKING SPECIFIED HEATING EQUIPMENT OR NONE	1 905	553	376	277	266	252	114	45	11	12	5200
CLOSURE OF ROOMS:											
OWNER OCCUPIED	44 081	2 851	3 473	3 430	4 679	8 714	7 526	5 276	4 890	3 242	14400
WITH HEATING EQUIPMENT	43 945	2 843	3 468	3 415	4 667	8 695	7 507	5 258	4 867	3 224	14400
NO ROOMS CLOSED	42 419	2 604	3 269	3 259	4 468	8 412	7 346	5 124	4 787	3 150	14500
CLOSED CERTAIN ROOMS	1 295	214	183	139	164	238	139	101	62	56	9100
LIVING ROOM ONLY	65	14	12	12	5	10	4	5	1	2	6100
DINING ROOM ONLY	9	4	1	1	1	1	-	-	-	-	...
1 OR MORE BEDROOMS ONLY	864	149	134	102	118	160	87	54	33	27	8200
OTHER ROOMS OR COMBINATION	296	43	33	21	34	52	40	30	21	21	11600
NOT REPORTED	62	4	1	3	6	15	9	11	7	6	15800
NOT REPORTED	231	26	17	18	35	45	22	34	17	18	12300
NO HEATING EQUIPMENT	136	8	4	14	12	18	19	18	23	18	17800
RENTER OCCUPIED	17 407	2 684	2 812	2 117	2 691	3 558	1 783	874	572	315	8200
WITH HEATING EQUIPMENT	17 226	2 651	2 783	2 094	2 658	3 531	1 764	863	569	314	8200
NO ROOMS CLOSED	16 014	2 423	2 535	1 924	2 476	3 319	1 669	825	545	298	8400
CLOSED CERTAIN ROOMS	1 022	203	219	142	152	170	80	28	19	9	6300
LIVING ROOM ONLY	90	21	30	15	10	8	5	1	-	2	4600
DINING ROOM ONLY	17	2	6	1	2	4	1	2	-	-	...
1 OR MORE BEDROOMS ONLY	704	135	134	99	113	128	64	14	12	7	6700
OTHER ROOMS OR COMBINATION	185	42	40	27	23	27	10	9	6	1	5700
NOT REPORTED	26	3	9	1	5	3	-	3	2	-	...
NOT REPORTED	191	24	28	29	30	42	15	10	4	7	8400
NO HEATING EQUIPMENT	181	34	29	23	33	27	19	12	4	1	7500

[1]EXCLUDES ROOM HEATERS WITHOUT FLUE OR VENT, FIREPLACES, STOVES, AND PORTABLE HEATERS.

TABLE A-3. INCOME OF FAMILIES AND PRIMARY INDIVIDUALS BY TENURE AND FAILURES IN PLUMBING FACILITIES AND EQUIPMENT: 1976--CONTINUED

(NUMBERS IN THOUSANDS. DATA BASED ON SAMPLE, SEE TEXT. FOR MINIMUM BASE FOR DERIVED FIGURES (PERCENT, MEDIAN, ETC.) AND MEANING OF SYMBOLS, SEE TEXT)

UNITED STATES INSIDE STANDARD METROPOLITAN STATISTICAL AREAS	TOTAL	LESS THAN $3,000	$3,000 TO $4,999	$5,000 TO $6,999	$7,000 TO $9,999	$10,000 TO $14,999	$15,000 TO $19,999	$20,000 TO $24,999	$25,000 TO $34,999	$35,000 OR MORE	MEDIAN (DOLLARS)
UNITS OCCUPIED 3 MONTHS OR LONGER	46 819	3 706	4 438	4 039	5 469	9 232	7 272	4 970	4 663	3 029	13100
WATER SUPPLY											
OWNER OCCUPIED	30 020	1 436	1 893	2 005	2 764	5 661	5 441	4 061	4 056	2 705	16100
WITH PIPED WATER INSIDE STRUCTURE	29 979	1 419	1 884	2 002	2 759	5 656	5 439	4 060	4 055	2 705	16200
NO BREAKDOWNS	29 376	1 387	1 849	1 962	2 712	5 536	5 325	3 976	3 965	2 663	16200
WITH BREAKDOWNS	435	17	26	28	38	88	83	68	59	26	16200
UNUSABLE 6 CONSECUTIVE HOURS OR LONGER:											
1 TIME	335	11	16	24	29	71	69	51	50	12	16100
2 TIMES	57	3	5	-	7	12	6	10	6	6	15300
3 TIMES OR MORE	38	2	5	4	1	5	6	5	3	7	16500
NOT REPORTED	5	1	-	-	-	-	2	2	-	1	...
DON'T KNOW	31	3	3	-	4	4	8	4	4	2	...
NOT REPORTED	138	12	6	11	5	28	23	12	27	14	16500
REASON FOR BREAKDOWN:											
PROBLEMS INSIDE BUILDING	82	3	6	6	10	19	13	11	10	4	14200
PROBLEMS OUTSIDE BUILDING	339	13	20	22	26	69	68	54	48	20	16500
NOT REPORTED	14	1	-	1	2	-	3	3	2	2	...
NO PIPED WATER INSIDE STRUCTURE	42	17	8	3	5	6	1	1	1	-	4000
RENTER OCCUPIED	16 799	2 270	2 546	2 034	2 705	3 571	1 831	910	607	325	8700
WITH PIPED WATER INSIDE STRUCTURE	16 750	2 247	2 540	2 027	2 700	3 564	1 831	910	607	325	8700
NO BREAKDOWNS	16 151	2 172	2 439	1 947	2 612	3 441	1 770	880	578	310	8700
WITH BREAKDOWNS	418	51	67	59	57	84	45	22	22	11	8700
UNUSABLE 6 CONSECUTIVE HOURS OR LONGER:											
1 TIME	259	27	43	32	29	59	27	15	18	8	9800
2 TIMES	73	10	9	13	7	16	8	4	3	3	8900
3 TIMES OR MORE	85	14	15	12	20	10	9	3	1	-	7100
NOT REPORTED	2	-	-	2	-	-	-	-	-	-	...
DON'T KNOW	46	5	5	5	11	14	5	2	-	-	9400
NOT REPORTED	135	19	29	16	20	25	11	5	6	4	7600
REASON FOR BREAKDOWN:											
PROBLEMS INSIDE BUILDING	188	28	41	28	24	31	20	6	6	4	6800
PROBLEMS OUTSIDE BUILDING	204	16	24	26	31	48	25	14	15	5	10500
NOT REPORTED	25	8	2	5	2	4	-	2	1	2	...
NO PIPED WATER INSIDE STRUCTURE	49	23	6	7	5	6	-	-	1	-	3400
SEWAGE DISPOSAL											
OWNER OCCUPIED	30 020	1 436	1 893	2 005	2 764	5 661	5 441	4 061	4 056	2 705	16100
WITH PUBLIC SEWER, SEPTIC TANK, OR CESSPOOL	29 941	1 409	1 881	1 996	2 753	5 650	5 436	4 056	4 055	2 705	16200
NO BREAKDOWNS	29 441	1 383	1 844	1 959	2 688	5 545	5 372	3 999	3 995	2 655	16200
WITH BREAKDOWNS	259	12	13	18	38	51	32	36	33	26	14700
UNUSABLE 6 CONSECUTIVE HOURS OR LONGER:											
1 TIME	193	8	7	14	27	38	23	29	28	19	15500
2 TIMES	33	3	1	1	5	6	9	3	3	2	...
3 TIMES OR MORE	25	-	3	3	6	7	-	3	2	2	...
NOT REPORTED	7	2	2	-	-	-	-	1	-	3	...
DON'T KNOW	2	-	-	-	-	-	-	-	2	-	...
NOT REPORTED	240	14	23	19	27	54	32	21	26	24	13400
WITH CHEMICAL TOILET, PRIVY, OR OTHER MEANS	79	27	12	9	11	11	4	4	1	-	5200
RENTER OCCUPIED	16 799	2 270	2 546	2 034	2 705	3 571	1 831	910	607	325	8700
WITH PUBLIC SEWER, SEPTIC TANK, OR CESSPOOL	16 722	2 238	2 535	2 025	2 696	3 561	1 826	910	607	325	8700
NO BREAKDOWNS	16 323	2 195	2 466	1 974	2 622	3 485	1 787	891	590	313	8700
WITH BREAKDOWNS	187	18	25	23	34	40	21	9	12	5	9500
UNUSABLE 6 CONSECUTIVE HOURS OR LONGER:											
1 TIME	118	14	18	13	19	23	13	7	9	2	9100
2 TIMES	29	2	3	4	3	10	5	1	-	2	...
3 TIMES OR MORE	31	2	2	5	10	5	1	1	3	1	...
NOT REPORTED	9	-	2	2	2	3	2	-	-	-	...
DON'T KNOW	12	1	2	3	-	3	1	-	1	-	...
NOT REPORTED	200	23	42	25	41	32	17	9	4	7	7700
WITH CHEMICAL TOILET, PRIVY, OR OTHER MEANS	77	32	11	10	9	10	5	-	1	-	4100
TYPE OF SEWAGE DISPOSAL											
OWNER OCCUPIED	30 020	1 436	1 893	2 005	2 764	5 661	5 441	4 061	4 056	2 705	16100
WITH PUBLIC SEWER	23 643	1 112	1 521	1 566	2 162	4 383	4 238	3 219	3 269	2 174	16300
1 OR MORE BREAKDOWNS	194	10	12	14	29	41	26	25	22	14	13800
WITH SEPTIC TANK OR CESSPOOL	6 299	298	359	430	591	1 268	1 199	837	786	531	15800
1 OR MORE BREAKDOWNS	66	2	1	4	9	11	6	11	10	12	20300
RENTER OCCUPIED	16 799	2 270	2 546	2 034	2 705	3 571	1 831	910	607	325	8700
WITH PUBLIC SEWER	15 588	2 123	2 385	1 890	2 499	3 290	1 685	840	561	313	8700
1 OR MORE BREAKDOWNS	153	15	20	18	33	30	17	7	9	4	9200
WITH SEPTIC TANK OR CESSPOOL	1 134	115	150	134	197	271	141	69	46	11	9600
1 OR MORE BREAKDOWNS	34	3	5	5	1	11	3	3	3	1	...
FLUSH TOILET											
OWNER OCCUPIED	30 020	1 436	1 893	2 005	2 764	5 661	5 441	4 061	4 056	2 705	16100
WITH ALL PLUMBING FACILITIES	29 853	1 390	1 853	1 988	2 745	5 639	5 431	4 052	4 055	2 700	16200
WITH ONLY 1 FLUSH TOILET	14 120	1 003	1 397	1 404	1 764	3 267	2 464	1 415	1 011	395	12300
NO BREAKDOWNS IN FLUSH TOILET	13 797	975	1 363	1 370	1 720	3 205	2 415	1 384	983	383	12300
WITH BREAKDOWNS IN FLUSH TOILET	192	19	23	23	31	42	27	19	7	2	10000
UNUSABLE 6 CONSECUTIVE HOURS OR LONGER:											
1 TIME	156	15	16	18	23	35	23	19	7	2	11000
2 TIMES	20	1	4	3	6	3	2	-	-	-	...
3 TIMES	8	2	3	1	-	1	2	-	-	-	...
4 TIMES OR MORE	8	2	-	1	2	3	-	-	-	-	...
NOT REPORTED	-	-	-	-	-	-	-	-	-	-	-
NOT REPORTED	130	9	11	11	13	20	22	12	21	10	15200
REASON FOR BREAKDOWN:											
PROBLEMS INSIDE BUILDING	110	13	14	14	15	22	13	13	4	2	9800
PROBLEMS OUTSIDE BUILDING	81	6	10	8	15	20	14	6	2	-	10400
NOT REPORTED	2	-	-	1	1	-	-	-	-	-	...
LACKING SOME OR ALL PLUMBING FACILITIES	167	46	40	17	19	22	9	9	1	5	4900

TABLE A-3. INCOME OF FAMILIES AND PRIMARY INDIVIDUALS BY TENURE AND FAILURES IN PLUMBING FACILITIES AND EQUIPMENT: 1976--CONTINUED

(NUMBERS IN THOUSANDS. DATA BASED ON SAMPLE, SEE TEXT. FOR MINIMUM BASE FOR DERIVED FIGURES (PERCENT, MEDIAN, ETC.) AND MEANING OF SYMBOLS, SEE TEXT)

UNITED STATES INSIDE STANDARD METROPOLITAN STATISTICAL AREAS	TOTAL	LESS THAN $3,000	$3,000 TO $4,999	$5,000 TO $6,999	$7,000 TO $9,999	$10,000 TO $14,999	$15,000 TO $19,999	$20,000 TO $24,999	$25,000 TO $34,999	$35,000 OR MORE	MEDIAN (DOLLARS)
UNITS OCCUPIED 3 MONTHS OR LONGER--CON.											
FLUSH TOILET--CONTINUED											
RENTER OCCUPIED	16 799	2 270	2 546	2 034	2 705	3 571	1 831	910	607	325	8700
WITH ALL PLUMBING FACILITIES	16 367	2 096	2 447	1 973	2 670	3 530	1 815	905	605	325	8900
WITH ONLY 1 FLUSH TOILET	14 137	1 980	2 310	1 804	2 364	2 989	1 451	665	397	177	8200
NO BREAKDOWNS IN FLUSH TOILET	13 525	1 904	2 191	1 711	2 262	2 872	1 398	632	384	172	8300
WITH BREAKDOWNS IN FLUSH TOILET	466	64	90	68	73	91	42	24	10	4	7400
UNUSABLE 6 CONSECUTIVE HOURS OR LONGER:											
1 TIME	317	42	58	42	49	70	27	20	9	1	8000
2 TIMES	72	9	11	13	12	13	10	2	2	1	8100
3 TIMES	24	3	6	4	7	3	1	1	-	-	...
4 TIMES OR MORE	52	11	16	8	6	5	3	2	-	1	4900
NOT REPORTED	2	-	-	2	-	-	-	-	-	-	...
NOT REPORTED	146	11	29	25	28	27	11	9	3	2	7800
REASON FOR BREAKDOWN:											
PROBLEMS INSIDE BUILDING	338	53	67	49	58	56	33	13	6	3	7000
PROBLEMS OUTSIDE BUILDING	106	8	18	18	12	30	9	8	3	1	9500
NOT REPORTED	23	3	5	2	3	4	-	4	2	-	...
LACKING SOME OR ALL PLUMBING FACILITIES	432	174	99	61	35	40	16	4	2	-	3900
ELECTRIC FUSE BLOWOUTS											
OWNER OCCUPIED	30 020	1 436	1 893	2 005	2 764	5 661	5 441	4 061	4 056	2 705	16100
NO FUSE OR SWITCH BLOWOUTS	25 939	1 293	1 737	1 809	2 431	4 931	4 642	3 444	3 453	2 198	15800
WITH FUSE OR SWITCH BLOWOUTS	3 842	123	143	175	313	698	756	592	568	473	18100
1 TIME	2 232	84	98	105	168	386	453	347	319	271	18000
2 TIMES	802	26	23	37	73	157	129	117	140	101	18300
3 TIMES OR MORE	754	13	20	30	69	146	162	122	100	93	18100
NOT REPORTED	55	-	2	3	4	9	12	5	9	9	18600
DON'T KNOW	88	6	5	10	4	8	9	13	16	17	20600
NOT REPORTED	151	13	7	10	16	24	33	12	19	17	15800
RENTER OCCUPIED	16 799	2 270	2 546	2 034	2 705	3 571	1 831	910	607	325	8700
NO FUSE OR SWITCH BLOWOUTS	14 703	2 018	2 238	1 783	2 374	3 092	1 586	794	537	281	8700
WITH FUSE OR SWITCH BLOWOUTS	1 856	207	261	220	294	426	234	112	63	38	9400
1 TIME	964	114	144	110	170	210	116	55	32	13	9000
2 TIMES	382	38	53	60	49	99	48	14	12	9	9500
3 TIMES OR MORE	484	49	61	50	75	110	70	40	15	15	10300
NOT REPORTED	26	5	4	-	-	8	-	3	4	1	...
DON'T KNOW	61	16	13	14	5	11	-	1	2	-	5300
NOT REPORTED	179	29	34	17	32	42	11	2	5	6	7800
UNITS OCCUPIED LAST WINTER	41 584	3 206	3 931	3 484	4 678	8 105	6 564	4 534	4 250	2 830	13400
HEATING EQUIPMENT											
OWNER OCCUPIED	28 478	1 388	1 857	1 948	2 645	5 358	5 142	3 817	3 761	2 563	16000
WITH HEATING EQUIPMENT	28 347	1 383	1 853	1 935	2 633	5 340	5 124	3 799	3 737	2 545	16000
NO BREAKDOWNS	26 536	1 285	1 743	1 818	2 471	4 974	4 805	3 564	3 500	2 378	16000
WITH BREAKDOWNS	1 683	88	105	103	140	343	307	216	223	158	16000
1 TIME	1 326	65	82	73	108	260	251	171	182	134	16500
2 TIMES	221	16	13	18	22	48	38	21	29	15	14300
3 TIMES	43	1	3	3	5	9	6	9	5	1	14900
4 TIMES OR MORE	62	5	4	5	4	18	9	9	6	2	13600
NOT REPORTED	31	-	3	4	2	8	3	6	2	4	...
NOT REPORTED	128	10	5	14	22	22	12	19	15	9	13000
NO HEATING EQUIPMENT	130	5	4	13	12	18	18	18	23	18	18500
RENTER OCCUPIED	13 107	1 818	2 074	1 536	2 034	2 748	1 422	717	490	267	8700
WITH HEATING EQUIPMENT	12 941	1 791	2 046	1 519	2 002	2 722	1 403	706	486	266	8700
NO BREAKDOWNS	11 481	1 624	1 816	1 334	1 777	2 412	1 250	626	415	229	8600
WITH BREAKDOWNS	1 311	151	202	162	202	286	140	73	66	29	9100
1 TIME	620	57	93	73	97	156	67	36	32	9	9700
2 TIMES	252	23	31	39	40	47	29	21	12	10	9500
3 TIMES	134	20	21	16	15	29	18	6	5	3	8900
4 TIMES OR MORE	283	48	56	29	50	45	26	11	14	5	7500
NOT REPORTED	22	3	2	3	1	9	1	-	3	2	...
NOT REPORTED	149	16	29	24	23	24	13	7	4	8	7700
NO HEATING EQUIPMENT	166	27	28	18	31	26	19	12	4	1	8000
INSUFFICIENT HEAT											
ADDITIONAL HEAT SOURCE:											
OWNER OCCUPIED	28 478	1 388	1 857	1 948	2 645	5 358	5 142	3 817	3 761	2 563	16000
WITH SPECIFIED HEATING EQUIPMENT[1]	27 301	1 218	1 673	1 807	2 481	5 121	5 017	3 745	3 703	2 535	16300
NO ADDITIONAL HEAT SOURCE USED	25 678	1 106	1 554	1 694	2 298	4 805	4 751	3 540	3 515	2 415	16500
USED KITCHEN STOVE, FIREPLACE, OR PORTABLE HEATER	1 496	96	115	103	166	287	251	190	180	108	14700
NOT REPORTED	127	16	5	9	17	29	14	16	8	12	12800
LACKING SPECIFIED HEATING EQUIPMENT OR NONE	1 176	169	184	141	163	236	126	71	57	27	8700
RENTER OCCUPIED	13 107	1 818	2 074	1 536	2 034	2 748	1 422	717	490	267	8700
WITH SPECIFIED HEATING EQUIPMENT[1]	12 157	1 576	1 906	1 409	1 878	2 610	1 350	687	482	260	8900
NO ADDITIONAL HEAT SOURCE USED	10 341	1 302	1 599	1 180	1 566	2 230	1 203	616	410	234	9100
USED KITCHEN STOVE, FIREPLACE, OR PORTABLE HEATER	1 695	264	288	205	294	357	135	63	68	21	7900
NOT REPORTED	121	10	18	25	17	22	12	7	4	5	8300
LACKING SPECIFIED HEATING EQUIPMENT OR NONE	950	242	168	127	156	138	72	31	8	7	6000
ROOMS LACKING SPECIFIED HEAT SOURCE:											
OWNER OCCUPIED	28 478	1 388	1 857	1 948	2 645	5 358	5 142	3 817	3 761	2 563	16000
WITH SPECIFIED HEATING EQUIPMENT[1]	27 301	1 218	1 673	1 807	2 481	5 121	5 017	3 745	3 703	2 535	16300
NO ROOMS LACKING AIR DUCTS, REGISTERS, RADIATORS OR HEATERS	22 517	863	1 271	1 343	1 876	4 121	4 224	3 215	3 303	2 300	17100
ROOMS LACKING AIR DUCTS, REGISTERS, RADIATORS OR HEATERS	4 529	346	387	447	582	947	744	494	373	207	12600
1 ROOM	1 384	66	101	122	133	274	255	183	150	100	14900
2 ROOMS	1 088	105	86	122	168	235	148	105	80	39	11400
3 ROOMS OR MORE	2 057	176	200	204	281	438	341	205	143	68	11900
NOT REPORTED	256	9	15	16	22	52	48	37	27	28	16400
LACKING SPECIFIED HEATING EQUIPMENT OR NONE	1 176	169	184	141	163	236	126	71	57	27	8700

[1]EXCLUDES ROOM HEATERS WITHOUT FLUE OR VENT, FIREPLACES, STOVES, AND PORTABLE HEATERS.

TABLE A-3. INCOME OF FAMILIES AND PRIMARY INDIVIDUALS BY TENURE AND FAILURES IN PLUMBING FACILITIES AND EQUIPMENT: 1976--CONTINUED

(NUMBERS IN THOUSANDS. DATA BASED ON SAMPLE, SEE TEXT. FOR MINIMUM BASE FOR DERIVED FIGURES (PERCENT, MEDIAN, ETC.) AND MEANING OF SYMBOLS, SEE TEXT)

UNITED STATES INSIDE STANDARD METROPOLITAN STATISTICAL AREAS	TOTAL	LESS THAN $3,000	$3,000 TO $4,999	$5,000 TO $6,999	$7,000 TO $9,999	$10,000 TO $14,999	$15,000 TO $19,999	$20,000 TO $24,999	$25,000 TO $34,999	$35,000 OR MORE	MEDIAN (DOLLARS)
UNITS OCCUPIED LAST WINTER--CONTINUED											
INSUFFICIENT HEAT--CONTINUED											
RENTER OCCUPIED	13 107	1 818	2 074	1 536	2 034	2 748	1 422	717	490	267	8700
WITH SPECIFIED HEATING EQUIPMENT[1]	12 157	1 576	1 906	1 409	1 878	2 610	1 350	687	482	260	8900
NO ROOMS LACKING AIR DUCTS, REGISTERS, RADIATORS OR HEATERS	9 358	1 183	1 415	1 039	1 405	2 017	1 096	553	426	224	9200
ROOMS LACKING AIR DUCTS, REGISTERS, RADIATORS OR HEATERS	2 691	381	474	359	456	569	241	125	53	35	7900
1 ROOM	990	151	189	130	164	198	73	45	22	19	7500
2 ROOMS	866	101	151	120	147	195	81	52	14	4	8300
3 ROOMS OR MORE	836	129	134	109	146	175	87	27	17	11	7900
NOT REPORTED	108	12	17	11	16	25	13	9	4	2	9600
LACKING SPECIFIED HEATING EQUIPMENT OR NONE	950	242	168	127	156	138	72	31	8	7	6000
CLOSURE OF ROOMS:											
OWNER OCCUPIED	28 478	1 388	1 857	1 948	2 645	5 358	5 142	3 817	3 761	2 563	16000
WITH HEATING EQUIPMENT	28 347	1 383	1 853	1 935	2 633	5 340	5 124	3 799	3 737	2 545	16000
NO ROOMS CLOSED	27 557	1 290	1 769	1 867	2 537	5 184	5 043	3 699	3 680	2 489	16100
CLOSED CERTAIN ROOMS	657	78	77	63	79	128	72	77	43	40	11200
LIVING ROOM ONLY	31	5	5	5	3	7	2	3	-	2	...
DINING ROOM ONLY	4	3	1	-	-	-	-	-	-	-	...
1 OR MORE BEDROOMS ONLY	397	51	59	44	54	79	33	41	20	17	9500
OTHER ROOMS OR COMBINATION	180	19	12	11	17	33	30	22	18	18	14800
NOT REPORTED	45	1	1	3	5	10	7	11	5	3	17200
NOT REPORTED	133	14	7	5	17	28	9	22	14	15	14100
NO HEATING EQUIPMENT	130	5	4	13	12	18	18	18	23	18	18500
RENTER OCCUPIED	13 107	1 818	2 074	1 536	2 034	2 748	1 422	717	490	267	8700
WITH HEATING EQUIPMENT	12 941	1 791	2 046	1 519	2 002	2 722	1 403	706	486	266	8700
NO ROOMS CLOSED	12 159	1 681	1 872	1 420	1 876	2 584	1 331	676	467	252	8800
CLOSED CERTAIN ROOMS	648	97	153	77	107	111	60	22	15	7	6900
LIVING ROOM ONLY	72	14	26	9	10	7	5	-	-	2	4700
DINING ROOM ONLY	13	2	6	-	2	1	-	2	-	-	...
1 OR MORE BEDROOMS ONLY	429	67	85	55	75	77	46	10	10	5	7300
OTHER ROOMS OR COMBINATION	115	14	29	13	16	22	10	7	5	1	7400
NOT REPORTED	19	-	7	-	5	3	-	3	1	-	...
NOT REPORTED	134	13	21	22	20	27	12	8	4	7	8600
NO HEATING EQUIPMENT	166	27	28	18	31	26	19	12	4	1	8000

[1]EXCLUDES ROOM HEATERS WITHOUT FLUE OR VENT, FIREPLACES, STOVES, AND PORTABLE HEATERS.

TABLE A-3. INCOME OF FAMILIES AND PRIMARY INDIVIDUALS BY TENURE AND FAILURES IN PLUMBING FACILITIES AND EQUIPMENT: 1976--CONTINUED

(NUMBERS IN THOUSANDS. DATA BASED ON SAMPLE, SEE TEXT. FOR MINIMUM BASE FOR DERIVED FIGURES (PERCENT, MEDIAN, ETC.) AND MEANING OF SYMBOLS, SEE TEXT)

UNITED STATES INSIDE STANDARD METROPOLITAN STATISTICAL AREAS IN CENTRAL CITIES	TOTAL	LESS THAN $3,000	$3,000 TO $4,999	$5,000 TO $6,999	$7,000 TO $9,999	$10,000 TO $14,999	$15,000 TO $19,999	$20,000 TO $24,999	$25,000 TO $34,999	$35,000 OR MORE	MEDIAN (DOLLARS)
UNITS OCCUPIED 3 MONTHS OR LONGER	21 077	2 281	2 620	2 199	2 759	4 210	2 813	1 712	1 532	950	10800
WATER SUPPLY											
OWNER OCCUPIED	11 058	646	893	901	1 153	2 283	1 895	1 275	1 243	768	14200
WITH PIPED WATER INSIDE STRUCTURE	11 058	646	893	901	1 153	2 283	1 895	1 275	1 243	768	14200
NO BREAKDOWNS	10 922	636	884	892	1 146	2 254	1 869	1 262	1 215	763	14200
WITH BREAKDOWNS	86	2	6	5	5	23	18	7	20	-	15500
UNUSABLE 6 CONSECUTIVE HOURS OR LONGER:											
1 TIME	71	-	5	4	3	21	17	5	17	-	15900
2 TIMES	9	2	1	-	2	-	-	-	3	-	...
3 TIMES OR MORE	5	-	-	2	-	2	-	2	-	-	...
NOT REPORTED	2	-	-	-	-	-	2	-	-	-	...
DON'T KNOW	3	2	-	-	-	-	2	-	-	-	...
NOT REPORTED	46	7	3	3	2	6	6	6	8	5	16800
REASON FOR BREAKDOWN:											
PROBLEMS INSIDE BUILDING	31	2	1	2	4	8	5	3	7	-	...
PROBLEMS OUTSIDE BUILDING	53	-	5	4	2	15	12	4	13	-	15800
NOT REPORTED	2	-	-	-	-	-	2	-	-	-	...
NO PIPED WATER INSIDE STRUCTURE	-	-	-	-	-	-	-	-	-	-	-
RENTER OCCUPIED	10 019	1 635	1 727	1 298	1 606	1 927	918	438	289	182	7700
WITH PIPED WATER INSIDE STRUCTURE	10 015	1 631	1 727	1 298	1 606	1 927	918	438	289	182	7700
NO BREAKDOWNS	9 683	1 575	1 655	1 256	1 555	1 865	890	433	279	174	7700
WITH BREAKDOWNS	218	38	46	31	32	35	21	3	8	5	6600
UNUSABLE 6 CONSECUTIVE HOURS OR LONGER:											
1 TIME	125	17	26	15	15	26	12	3	8	3	7800
2 TIMES	36	7	6	6	7	4	3	-	-	2	...
3 TIMES OR MORE	55	14	14	8	9	5	6	-	-	-	5000
NOT REPORTED	2	-	-	2	-	-	-	-	-	-	...
DON'T KNOW	25	5	3	2	5	8	2	-	-	-	...
NOT REPORTED	89	12	23	9	14	19	4	2	3	3	6900
REASON FOR BREAKDOWN:											
PROBLEMS INSIDE BUILDING	125	21	34	15	17	20	10	1	3	3	6000
PROBLEMS OUTSIDE BUILDING	78	11	12	12	14	12	11	2	5	-	7900
NOT REPORTED	15	6	-	3	2	3	-	-	-	2	...
NO PIPED WATER INSIDE STRUCTURE	4	4	-	-	-	-	-	-	-	-	...
SEWAGE DISPOSAL											
OWNER OCCUPIED	11 058	646	893	901	1 153	2 283	1 895	1 275	1 243	768	14200
WITH PUBLIC SEWER, SEPTIC TANK, OR CESSPOOL	11 056	646	893	901	1 153	2 283	1 895	1 273	1 243	768	14200
NO BREAKDOWNS	10 895	633	882	893	1 128	2 250	1 873	1 264	1 220	754	14200
WITH BREAKDOWNS	95	6	8	6	16	18	10	6	17	8	13100
UNUSABLE 6 CONSECUTIVE HOURS OR LONGER:											
1 TIME	66	3	3	6	11	13	5	6	13	5	13600
2 TIMES	11	2	-	-	2	2	5	-	2	-	...
3 TIMES OR MORE	13	-	3	-	3	3	-	-	2	2	...
NOT REPORTED	5	2	2	-	-	-	-	-	-	2	...
DON'T KNOW	2	-	-	-	-	-	-	-	2	-	...
NOT REPORTED	65	7	3	2	10	16	13	3	5	6	13500
WITH CHEMICAL TOILET, PRIVY, OR OTHER MEANS	2	-	-	-	-	-	-	2	-	-	...
RENTER OCCUPIED	10 019	1 635	1 727	1 298	1 606	1 927	918	438	289	182	7700
WITH PUBLIC SEWER, SEPTIC TANK, OR CESSPOOL	10 015	1 631	1 727	1 298	1 606	1 927	918	438	289	182	7700
NO BREAKDOWNS	9 768	1 599	1 675	1 261	1 556	1 893	896	430	283	175	7700
WITH BREAKDOWNS	104	12	20	17	22	14	9	3	5	3	7400
UNUSABLE 6 CONSECUTIVE HOURS OR LONGER:											
1 TIME	63	9	15	9	9	11	5	2	2	1	6500
2 TIMES	15	2	2	1	3	3	3	-	-	2	...
3 TIMES OR MORE	20	1	2	5	8	-	-	1	3	-	...
NOT REPORTED	6	-	2	2	2	-	2	-	-	-	...
DON'T KNOW	6	1	2	2	-	-	1	-	-	-	...
NOT REPORTED	137	18	30	18	29	20	11	4	2	4	7200
WITH CHEMICAL TOILET, PRIVY, OR OTHER MEANS	4	4	-	-	-	-	-	-	-	-	...
TYPE OF SEWAGE DISPOSAL											
OWNER OCCUPIED	11 058	646	893	901	1 153	2 283	1 895	1 275	1 243	768	14200
WITH PUBLIC SEWER	10 570	617	867	857	1 099	2 160	1 814	1 222	1 193	740	14300
1 OR MORE BREAKDOWNS	92	6	8	6	16	18	10	6	13	8	12600
WITH SEPTIC TANK OR CESSPOOL	487	29	26	43	54	123	81	52	50	28	13700
1 OR MORE BREAKDOWNS	3	-	-	-	-	-	-	-	3	-	...
RENTER OCCUPIED	10 019	1 635	1 727	1 298	1 606	1 927	918	438	289	182	7700
WITH PUBLIC SEWER	9 923	1 617	1 713	1 293	1 586	1 900	910	435	288	182	7600
1 OR MORE BREAKDOWNS	103	12	20	15	22	14	9	3	5	3	7500
WITH SEPTIC TANK OR CESSPOOL	92	14	14	5	19	27	8	3	1	-	8900
1 OR MORE BREAKDOWNS	1	-	-	1	-	-	-	-	-	-	...
FLUSH TOILET											
OWNER OCCUPIED	11 058	646	893	901	1 153	2 283	1 895	1 275	1 243	768	14200
WITH ALL PLUMBING FACILITIES	11 029	638	882	901	1 150	2 283	1 894	1 272	1 243	766	14300
WITH ONLY 1 FLUSH TOILET	5 889	483	673	656	777	1 401	913	491	365	129	11300
NO BREAKDOWNS IN FLUSH TOILET	5 767	464	660	643	759	1 377	895	487	355	128	11300
WITH BREAKDOWNS IN FLUSH TOILET	79	14	12	12	12	15	10	2	2	-	7400
UNUSABLE 6 CONSECUTIVE HOURS OR LONGER:											
1 TIME	60	11	8	9	6	15	7	2	2	-	7700
2 TIMES	11	-	2	3	5	-	2	-	-	-	...
3 TIMES	5	2	2	-	-	-	2	-	-	-	...
4 TIMES OR MORE	3	2	-	-	1	-	-	-	-	-	...
NOT REPORTED	-	-	-	-	-	-	-	-	-	-	-
NOT REPORTED	42	5	2	2	5	8	8	3	8	2	14800
REASON FOR BREAKDOWN:											
PROBLEMS INSIDE BUILDING	56	11	7	8	9	11	7	2	2	-	7800
PROBLEMS OUTSIDE BUILDING	23	3	5	5	3	4	3	-	-	-	...
NOT REPORTED	-	-	-	-	-	-	-	-	-	-	-
LACKING SOME OR ALL PLUMBING FACILITIES	29	8	11	-	3	-	2	3	-	2	...

TABLE A-3. INCOME OF FAMILIES AND PRIMARY INDIVIDUALS BY TENURE AND FAILURES IN PLUMBING FACILITIES AND EQUIPMENT: 1976--CONTINUED

(NUMBERS IN THOUSANDS. DATA BASED ON SAMPLE, SEE TEXT. FOR MINIMUM BASE FOR DERIVED FIGURES (PERCENT, MEDIAN, ETC.) AND MEANING OF SYMBOLS, SEE TEXT)

UNITED STATES INSIDE STANDARD METROPOLITAN STATISTICAL AREAS IN CENTRAL CITIES	TOTAL	LESS THAN $3,000	$3,000 TO $4,999	$5,000 TO $6,999	$7,000 TO $9,999	$10,000 TO $14,999	$15,000 TO $19,999	$20,000 TO $24,999	$25,000 TO $34,999	$35,000 OR MORE	MEDIAN (DOLLARS)
UNITS OCCUPIED 3 MONTHS OR LONGER--CON.											
FLUSH TOILET--CONTINUED											
RENTER OCCUPIED	10 019	1 635	1 727	1 298	1 606	1 927	918	438	289	182	7700
WITH ALL PLUMBING FACILITIES	9 747	1 527	1 656	1 259	1 587	1 904	908	435	288	182	7800
WITH ONLY 1 FLUSH TOILET	8 751	1 465	1 582	1 163	1 429	1 670	781	341	204	117	7300
NO BREAKDOWNS IN FLUSH TOILET	8 374	1 414	1 493	1 110	1 365	1 610	748	322	198	114	7400
WITH BREAKDOWNS IN FLUSH TOILET	283	43	64	36	45	46	29	14	5	1	6900
UNUSABLE 6 CONSECUTIVE HOURS OR LONGER:											
1 TIME	196	28	41	23	34	36	18	11	4	-	7500
2 TIMES	43	5	9	6	6	7	7	2	-	-	7700
3 TIMES	8	2	3	1	2	-	-	-	-	-	...
4 TIMES OR MORE	35	9	11	3	3	3	3	1	-	1	...
NOT REPORTED	2	-	-	2	-	-	-	-	-	-	...
NOT REPORTED	93	8	25	17	18	13	4	6	-	2	6700
REASON FOR BREAKDOWN:											
PROBLEMS INSIDE BUILDING	223	37	53	29	38	26	24	9	4	1	6400
PROBLEMS OUTSIDE BUILDING	43	3	6	5	5	18	4	1	-	-	10800
NOT REPORTED	18	3	5	2	3	2	-	3	-	-	...
LACKING SOME OR ALL PLUMBING FACILITIES	272	108	71	39	18	22	9	3	2	-	3800
ELECTRIC FUSE BLOWOUTS											
OWNER OCCUPIED	11 058	646	893	901	1 153	2 283	1 895	1 275	1 243	768	14200
NO FUSE OR SWITCH BLOWOUTS	9 615	577	821	821	1 021	1 982	1 615	1 101	1 038	640	14000
WITH FUSE OR SWITCH BLOWOUTS	1 358	62	68	73	124	288	268	166	194	116	16200
1 TIME	772	48	42	50	63	157	151	87	113	61	15900
2 TIMES	290	11	13	8	27	67	54	40	48	21	16800
3 TIMES OR MORE	270	3	11	12	31	61	57	37	29	28	16400
NOT REPORTED	26	-	2	3	3	2	5	2	3	6	...
DON'T KNOW	39	2	2	5	3	3	5	3	10	6	19800
NOT REPORTED	46	5	3	2	6	10	8	5	2	6	13800
RENTER OCCUPIED	10 019	1 635	1 727	1 298	1 606	1 927	918	438	289	182	7700
NO FUSE OR SWITCH BLOWOUTS	8 743	1 445	1 508	1 144	1 400	1 651	802	373	260	160	7600
WITH FUSE OR SWITCH BLOWOUTS	1 114	157	180	132	181	244	109	65	29	18	8500
1 TIME	580	90	106	65	101	119	50	22	19	7	7800
2 TIMES	216	29	28	33	32	51	30	8	1	5	8800
3 TIMES OR MORE	302	35	43	34	48	69	29	31	6	6	9400
NOT REPORTED	16	3	3	-	-	5	-	3	3	-	...
DON'T KNOW	45	12	10	12	4	8	-	-	-	-	5200
NOT REPORTED	116	21	29	11	21	23	7	-	-	5	6500
UNITS OCCUPIED LAST WINTER	18 446	1 942	2 275	1 864	2 325	3 699	2 521	1 540	1 410	871	11100
HEATING EQUIPMENT											
OWNER OCCUPIED	10 560	627	883	879	1 109	2 177	1 799	1 196	1 171	720	14100
WITH HEATING EQUIPMENT	10 503	625	882	874	1 099	2 169	1 790	1 192	1 161	712	14100
NO BREAKDOWNS	9 878	573	837	828	1 033	2 036	1 690	1 118	1 093	669	14100
WITH BREAKDOWNS	594	45	45	40	63	126	100	69	66	42	14200
1 TIME	484	34	40	32	48	95	85	61	53	35	14600
2 TIMES	61	6	2	1	11	19	7	2	8	5	12600
3 TIMES	11	-	2	3	2	-	2	3	-	-	...
4 TIMES OR MORE	27	5	-	3	-	9	4	2	5	-	...
NOT REPORTED	12	-	2	-	2	3	2	2	-	2	...
NOT REPORTED	31	7	-	6	3	6	-	5	2	2	...
NO HEATING EQUIPMENT	58	2	2	5	10	8	10	5	10	8	16600
RENTER OCCUPIED	7 886	1 315	1 392	985	1 216	1 523	722	344	239	151	7600
WITH HEATING EQUIPMENT	7 791	1 300	1 377	973	1 201	1 508	709	336	237	149	7600
NO BREAKDOWNS	6 847	1 168	1 209	849	1 050	1 329	634	284	204	121	7600
WITH BREAKDOWNS	849	119	148	111	136	167	69	47	31	21	8000
1 TIME	357	38	63	51	56	80	26	20	17	6	8400
2 TIMES	156	17	25	24	26	23	13	17	3	7	8300
3 TIMES	106	20	15	13	14	21	12	5	3	3	8100
4 TIMES OR MORE	216	41	43	22	40	38	17	6	6	3	7200
NOT REPORTED	14	3	2	2	-	5	-	-	2	2	...
NOT REPORTED	95	14	20	13	15	12	6	5	3	8	7100
NO HEATING EQUIPMENT	95	15	15	12	15	15	13	8	1	1	8200
INSUFFICIENT HEAT											
ADDITIONAL HEAT SOURCE:											
OWNER OCCUPIED	10 560	627	883	879	1 109	2 177	1 799	1 196	1 171	720	14100
WITH SPECIFIED HEATING EQUIPMENT[1]	10 034	549	807	805	1 031	2 068	1 747	1 167	1 151	709	14400
NO ADDITIONAL HEAT SOURCE USED	9 425	496	750	748	956	1 935	1 674	1 096	1 099	670	14600
USED KITCHEN STOVE, FIREPLACE, OR PORTABLE HEATER	577	44	57	55	71	122	71	68	52	37	12500
NOT REPORTED	32	10	-	2	3	11	2	3	-	2	...
LACKING SPECIFIED HEATING EQUIPMENT OR NONE	527	77	76	74	78	108	52	29	20	11	8400
RENTER OCCUPIED	7 886	1 315	1 392	985	1 216	1 523	722	344	239	151	7600
WITH SPECIFIED HEATING EQUIPMENT[1]	7 294	1 156	1 278	904	1 132	1 443	677	323	237	143	7800
NO ADDITIONAL HEAT SOURCE USED	6 047	941	1 056	738	930	1 191	600	272	194	125	7900
USED KITCHEN STOVE, FIREPLACE, OR PORTABLE HEATER	1 164	207	208	149	188	242	71	45	40	14	7300
NOT REPORTED	82	9	14	17	13	10	6	6	3	5	7400
LACKING SPECIFIED HEATING EQUIPMENT OR NONE	592	159	114	81	84	79	45	21	1	7	5600
ROOMS LACKING SPECIFIED HEAT SOURCE:											
OWNER OCCUPIED	10 560	627	883	879	1 109	2 177	1 799	1 196	1 171	720	14100
WITH SPECIFIED HEATING EQUIPMENT[1]	10 034	549	807	805	1 031	2 068	1 747	1 167	1 151	709	14400
NO ROOMS LACKING AIR DUCTS, REGISTERS, RADIATORS OR HEATERS	7 990	377	631	610	735	1 599	1 433	961	1 007	635	15100
ROOMS LACKING AIR DUCTS, REGISTERS, RADIATORS OR HEATERS	1 955	169	169	190	289	448	292	190	136	72	11800
1 ROOM	580	29	54	60	58	128	95	74	56	26	13500
2 ROOMS	484	41	35	55	93	107	65	35	34	19	10900
3 ROOMS OR MORE	891	98	80	75	138	213	131	81	46	27	11300
NOT REPORTED	90	4	6	5	6	21	22	16	8	2	15700
LACKING SPECIFIED HEATING EQUIPMENT OR NONE	527	77	76	74	78	108	52	29	20	11	8400

[1]EXCLUDES ROOM HEATERS WITHOUT FLUE OR VENT, FIREPLACES, STOVES, AND PORTABLE HEATERS.

TABLE A-3. INCOME OF FAMILIES AND PRIMARY INDIVIDUALS BY TENURE AND FAILURES IN PLUMBING FACILITIES AND EQUIPMENT: 1976--CONTINUED

(NUMBERS IN THOUSANDS. DATA BASED ON SAMPLE; SEE TEXT. FOR MINIMUM BASE FOR DERIVED FIGURES (PERCENT, MEDIAN, ETC.) AND MEANING OF SYMBOLS, SEE TEXT)

UNITED STATES INSIDE STANDARD METROPOLITAN STATISTICAL AREAS IN CENTRAL CITIES	TOTAL	LESS THAN $3,000	$3,000 TO $4,999	$5,000 TO $6,999	$7,000 TO $9,999	$10,000 TO $14,999	$15,000 TO $19,999	$20,000 TO $24,999	$25,000 TO $34,999	$35,000 OR MORE	MEDIAN (DOLLARS)
UNITS OCCUPIED LAST WINTER--CONTINUED											
INSUFFICIENT HEAT--CONTINUED											
RENTER OCCUPIED	7 886	1 315	1 392	985	1 216	1 523	722	344	239	151	7600
WITH SPECIFIED HEATING EQUIPMENT[1]	7 294	1 156	1 278	904	1 132	1 443	677	323	237	143	7800
NO ROOMS LACKING AIR DUCTS, REGISTERS, RADIATORS OR HEATERS	5 683	878	969	698	873	1 125	553	253	212	122	8000
ROOMS LACKING AIR DUCTS, REGISTERS, RADIATORS OR HEATERS	1 556	271	295	199	251	311	122	63	24	20	7200
1 ROOM	618	109	134	76	102	112	39	24	11	11	6700
2 ROOMS	455	67	79	66	79	92	37	28	6	2	7600
3 ROOMS OR MORE	482	94	83	57	70	107	46	10	8	7	7300
NOT REPORTED	54	7	14	6	8	7	2	6	1	2	6900
LACKING SPECIFIED HEATING EQUIPMENT OR NONE	592	159	114	81	84	79	45	21	1	7	5600
CLOSURE OF ROOMS:											
OWNER OCCUPIED	10 560	627	883	879	1 109	2 177	1 799	1 196	1 171	720	14100
WITH HEATING EQUIPMENT	10 503	625	882	874	1 099	2 169	1 790	1 192	1 161	712	14100
NO ROOMS CLOSED	10 197	572	845	848	1 061	2 106	1 769	1 152	1 143	701	14200
CLOSED CERTAIN ROOMS	268	43	34	25	34	53	21	33	16	8	9800
LIVING ROOM ONLY	14	-	3	3	2	3	-	2	-	2	...
DINING ROOM ONLY	2	2	-	-	-	-	-	-	-	-	...
1 OR MORE BEDROOMS ONLY	174	27	27	17	27	37	6	19	11	2	8700
OTHER ROOMS OR COMBINATION	70	14	3	5	6	11	11	10	5	5	12900
NOT REPORTED	8	-	-	-	-	2	3	3	-	-	...
NOT REPORTED	39	10	3	2	3	10	-	6	2	3	10800
NO HEATING EQUIPMENT	58	2	2	5	10	8	10	5	10	8	16600
RENTER OCCUPIED	7 886	1 315	1 392	985	1 216	1 523	722	344	239	151	7600
WITH HEATING EQUIPMENT	7 791	1 300	1 377	973	1 201	1 508	709	336	237	149	7600
NO ROOMS CLOSED	7 250	1 219	1 241	905	1 111	1 423	667	315	228	140	7700
CLOSED CERTAIN ROOMS	450	70	123	55	77	69	34	14	6	3	6200
LIVING ROOM ONLY	58	12	23	6	8	5	3	-	-	2	4500
DINING ROOM ONLY	11	-	6	-	2	1	-	2	-	-	...
1 OR MORE BEDROOMS ONLY	284	47	66	38	52	44	25	6	5	2	6500
OTHER ROOMS OR COMBINATION	80	11	22	11	11	15	6	3	2	-	6400
NOT REPORTED	17	-	6	-	5	3	-	3	-	-	...
NOT REPORTED	91	11	14	13	13	16	7	7	3	6	8700
NO HEATING EQUIPMENT	95	15	15	12	15	15	13	8	1	1	8200

[1]EXCLUDES ROOM HEATERS WITHOUT FLUE OR VENT, FIREPLACES, STOVES, AND PORTABLE HEATERS.

TABLE A-3. INCOME OF FAMILIES AND PRIMARY INDIVIDUALS BY TENURE AND FAILURES IN PLUMBING FACILITIES AND EQUIPMENT: 1976--CONTINUED

(NUMBERS IN THOUSANDS. DATA BASED ON SAMPLE, SEE TEXT. FOR MINIMUM BASE FOR DERIVED FIGURES (PERCENT, MEDIAN, ETC.) AND MEANING OF SYMBOLS, SEE TEXT)

UNITED STATES INSIDE STANDARD METROPOLITAN STATISTICAL AREAS NOT IN CENTRAL CITIES	TOTAL	LESS THAN $3,000	$3,000 TO $4,999	$5,000 TO $6,999	$7,000 TO $9,999	$10,000 TO $14,999	$15,000 TO $19,999	$20,000 TO $24,999	$25,000 TO $34,999	$35,000 OR MORE	MEDIAN (DOLLARS)
UNITS OCCUPIED 3 MONTHS OR LONGER	25 742	1 425	1 818	1 841	2 710	5 021	4 459	3 258	3 131	2 079	15100
WATER SUPPLY											
OWNER OCCUPIED	18 962	790	999	1 104	1 611	3 378	3 545	2 786	2 812	1 937	17300
WITH PIPED WATER INSIDE STRUCTURE	18 921	773	991	1 101	1 606	3 372	3 544	2 785	2 812	1 937	17300
NO BREAKDOWNS	18 454	751	965	1 071	1 566	3 281	3 456	2 714	2 750	1 900	17300
WITH BREAKDOWNS	348	15	20	23	33	66	65	61	39	26	16400
UNUSABLE 6 CONSECUTIVE HOURS OR LONGER:											
1 TIME	264	11	11	20	26	51	53	46	33	12	16200
2 TIMES	48	1	4	-	5	12	6	10	3	6	16300
3 TIMES OR MORE	33	2	5	3	1	3	6	3	3	7	...
NOT REPORTED	4	1	-	-	-	-	-	2	-	1	...
DON'T KNOW	27	2	3	-	4	4	6	4	4	2	...
NOT REPORTED	92	5	3	7	4	22	16	6	19	9	16500
REASON FOR BREAKDOWN:											
PROBLEMS INSIDE BUILDING	51	1	4	4	7	11	8	8	3	4	14000
PROBLEMS OUTSIDE BUILDING	285	13	15	18	24	54	56	50	34	20	16600
NOT REPORTED	12	1	-	1	2	-	1	3	2	2	...
NO PIPED WATER INSIDE STRUCTURE	42	17	8	3	5	6	1	1	1	-	4000
RENTER OCCUPIED	6 780	635	819	736	1 100	1 644	914	472	318	142	10300
WITH PIPED WATER INSIDE STRUCTURE	6 735	616	813	729	1 094	1 637	914	472	318	142	10400
NO BREAKDOWNS	6 468	597	784	691	1 057	1 576	880	448	300	136	10300
WITH BREAKDOWNS	200	13	21	28	25	50	23	19	15	6	11300
UNUSABLE 6 CONSECUTIVE HOURS OR LONGER:											
1 TIME	133	10	17	17	14	33	15	12	11	5	11400
2 TIMES	37	3	3	6	-	11	5	4	3	1	...
3 TIMES OR MORE	30	1	1	4	11	6	3	3	1	-	...
NOT REPORTED	-	-	-	-	-	-	-	-	-	-	-
DON'T KNOW	22	-	1	4	6	5	4	1	-	-	...
NOT REPORTED	46	7	6	6	7	7	7	4	3	1	8800
REASON FOR BREAKDOWN:											
PROBLEMS INSIDE BUILDING	63	7	7	13	8	11	10	4	3	1	9200
PROBLEMS OUTSIDE BUILDING	126	5	12	14	17	37	14	13	10	4	12000
NOT REPORTED	10	1	2	1	-	1	-	2	1	-	...
NO PIPED WATER INSIDE STRUCTURE	45	19	6	7	5	6	-	-	1	-	4100
SEWAGE DISPOSAL											
OWNER OCCUPIED	18 962	790	999	1 104	1 611	3 378	3 545	2 786	2 812	1 937	17300
WITH PUBLIC SEWER, SEPTIC TANK, OR CESSPOOL	18 885	763	987	1 095	1 600	3 367	3 541	2 783	2 812	1 937	17300
NO BREAKDOWNS	18 546	750	962	1 066	1 561	3 295	3 499	2 736	2 774	1 902	17300
WITH BREAKDOWNS	164	6	5	12	22	34	22	29	16	18	15800
UNUSABLE 6 CONSECUTIVE HOURS OR LONGER:											
1 TIME	127	4	4	8	16	25	17	23	15	15	16700
2 TIMES	22	2	1	1	3	5	5	3	2	2	...
3 TIMES OR MORE	13	-	-	3	3	4	-	3	-	-	...
NOT REPORTED	2	-	-	-	-	-	-	1	-	2	...
DON'T KNOW	-	-	-	-	-	-	-	-	-	-	-
NOT REPORTED	175	7	20	17	17	38	19	18	21	17	13400
WITH CHEMICAL TOILET, PRIVY, OR OTHER MEANS	77	27	12	9	11	11	4	3	1	-	5000
RENTER OCCUPIED	6 780	635	819	736	1 100	1 644	914	472	318	142	10300
WITH PUBLIC SEWER, SEPTIC TANK, OR CESSPOOL	6 707	607	808	727	1 091	1 634	909	472	318	142	10400
NO BREAKDOWNS	6 555	597	791	713	1 066	1 592	892	461	306	138	10400
WITH BREAKDOWNS	83	5	5	6	12	27	11	7	8	2	12400
UNUSABLE 6 CONSECUTIVE HOURS OR LONGER:											
1 TIME	55	4	3	4	10	12	8	5	8	1	12400
2 TIMES	14	-	2	2	-	6	2	1	-	-	...
3 TIMES OR MORE	11	1	1	-	2	5	1	-	-	1	...
NOT REPORTED	3	-	-	-	-	3	-	-	-	-	...
DON'T KNOW	6	-	-	1	-	3	-	-	1	-	...
NOT REPORTED	63	5	12	6	12	12	6	5	2	2	8900
WITH CHEMICAL TOILET, PRIVY, OR OTHER MEANS	73	28	11	10	9	10	5	-	1	-	4500
TYPE OF SEWAGE DISPOSAL											
OWNER OCCUPIED	18 962	790	999	1 104	1 611	3 378	3 545	2 786	2 812	1 937	17300
WITH PUBLIC SEWER	13 073	495	654	708	1 063	2 222	2 423	1 998	2 075	1 434	17900
1 OR MORE BREAKDOWNS	102	4	4	8	13	23	16	18	9	6	14700
WITH SEPTIC TANK OR CESSPOOL	5 812	268	333	387	537	1 145	1 118	785	736	503	16100
1 OR MORE BREAKDOWNS	62	2	1	4	9	11	6	11	7	12	19200
RENTER OCCUPIED	6 780	635	819	736	1 100	1 644	914	472	318	142	10300
WITH PUBLIC SEWER	5 664	506	673	598	913	1 390	775	406	272	131	10500
1 OR MORE BREAKDOWNS	50	2	-	3	11	16	8	4	5	1	12700
WITH SEPTIC TANK OR CESSPOOL	1 043	101	135	129	178	244	133	67	45	11	9600
1 OR MORE BREAKDOWNS	33	3	5	3	1	11	3	3	3	1	...
FLUSH TOILET											
OWNER OCCUPIED	18 962	790	999	1 104	1 611	3 378	3 545	2 786	2 812	1 937	17300
WITH ALL PLUMBING FACILITIES	18 824	752	971	1 087	1 595	3 356	3 537	2 780	2 812	1 934	17300
WITH ONLY 1 FLUSH TOILET	8 231	520	724	748	987	1 866	1 551	924	646	266	13000
NO BREAKDOWNS IN FLUSH TOILET	8 030	511	703	727	961	1 828	1 520	897	628	256	13000
WITH BREAKDOWNS IN FLUSH TOILET	113	5	12	11	18	27	17	17	5	2	12000
UNUSABLE 6 CONSECUTIVE HOURS OR LONGER:											
1 TIME	96	3	8	9	16	20	17	17	5	2	13000
2 TIMES	8	1	3	-	1	3	-	-	-	-	...
3 TIMES	4	-	1	1	-	1	-	-	-	-	...
4 TIMES OR MORE	4	-	-	1	1	3	-	-	-	-	...
NOT REPORTED	-	-	-	-	-	-	-	-	-	-	-
NOT REPORTED	88	4	9	10	8	12	15	9	13	8	15400
REASON FOR BREAKDOWN:											
PROBLEMS INSIDE BUILDING	54	2	7	7	5	11	6	11	3	2	12700
PROBLEMS OUTSIDE BUILDING	58	3	5	3	12	16	11	6	2	-	11800
NOT REPORTED	2	-	-	1	1	-	-	-	-	-	...
LACKING SOME OR ALL PLUMBING FACILITIES	139	38	29	17	15	22	8	6	1	3	5300

TABLE A-3. INCOME OF FAMILIES AND PRIMARY INDIVIDUALS BY TENURE AND FAILURES IN PLUMBING FACILITIES AND EQUIPMENT: 1976--CONTINUED

(NUMBERS IN THOUSANDS. DATA BASED ON SAMPLE, SEE TEXT. FOR MINIMUM BASE FOR DERIVED FIGURES (PERCENT, MEDIAN, ETC.) AND MEANING OF SYMBOLS, SEE TEXT)

UNITED STATES INSIDE STANDARD METROPOLITAN STATISTICAL AREAS NOT IN CENTRAL CITIES	TOTAL	LESS THAN $3,000	$3,000 TO $4,999	$5,000 TO $6,999	$7,000 TO $9,999	$10,000 TO $14,999	$15,000 TO $19,999	$20,000 TO $24,999	$25,000 TO $34,999	$35,000 OR MORE	MEDIAN (DOLLARS)
UNITS OCCUPIED 3 MONTHS OR LONGER--CON.											
FLUSH TOILET--CONTINUED											
RENTER OCCUPIED	6 780	635	819	736	1 100	1 644	914	472	318	142	10300
WITH ALL PLUMBING FACILITIES	6 620	569	791	714	1 083	1 626	907	471	318	142	10500
WITH ONLY 1 FLUSH TOILET	5 387	515	728	641	934	1 320	670	324	194	60	9600
NO BREAKDOWNS IN FLUSH TOILET	5 151	490	698	600	897	1 262	650	310	185	58	9600
WITH BREAKDOWNS IN FLUSH TOILET	183	21	26	32	28	44	13	11	6	2	8300
UNUSABLE 6 CONSECUTIVE HOURS OR LONGER:											
1 TIME	121	14	17	18	14	34	9	9	4	1	9300
2 TIMES	29	4	1	6	5	6	3	-	1	1	...
3 TIMES	17	1	3	3	5	3	1	1	-	-	...
4 TIMES OR MORE	16	1	5	5	3	1	-	1	-	-	...
NOT REPORTED	-	-	-	-	-	-	-	-	-	-	-
NOT REPORTED	53	4	4	9	10	13	6	4	3	-	9900
REASON FOR BREAKDOWN:											
PROBLEMS INSIDE BUILDING	115	16	14	20	20	30	8	4	1	1	8100
PROBLEMS OUTSIDE BUILDING	63	5	12	13	7	12	5	6	3	1	7900
NOT REPORTED	5	-	-	-	-	3	-	1	2	-	...
LACKING SOME OR ALL PLUMBING FACILITIES	160	66	28	22	17	18	7	1	1	-	4000
ELECTRIC FUSE BLOWOUTS											
OWNER OCCUPIED	18 962	790	999	1 104	1 611	3 378	3 545	2 786	2 812	1 937	17300
NO FUSE OR SWITCH BLOWOUTS	16 324	716	917	988	1 411	2 949	3 027	2 343	2 415	1 558	17000
WITH FUSE OR SWITCH BLOWOUTS	2 485	62	75	102	189	410	489	426	374	358	19100
1 TIME	1 460	36	56	55	105	229	302	261	206	210	19100
2 TIMES	512	16	10	29	45	89	75	77	91	80	19400
3 TIMES OR MORE	483	10	8	18	38	84	104	85	71	65	19000
NOT REPORTED	29	-	1	-	1	7	7	4	6	3	...
DON'T KNOW	49	4	4	5	1	4	5	10	6	11	20900
NOT REPORTED	105	8	4	8	10	14	25	7	18	10	16500
RENTER OCCUPIED	6 780	635	819	736	1 100	1 644	914	472	318	142	10300
NO FUSE OR SWITCH BLOWOUTS	5 961	574	729	639	974	1 440	785	421	277	122	10200
WITH FUSE OR SWITCH BLOWOUTS	741	50	81	89	113	182	124	48	34	20	11000
1 TIME	383	24	37	45	69	91	66	32	13	5	10900
2 TIMES	166	9	25	27	18	48	18	7	11	4	10500
3 TIMES OR MORE	182	14	17	16	26	40	41	9	9	9	12000
NOT REPORTED	9	2	1	-	-	3	-	-	1	1	...
DON'T KNOW	16	4	3	2	2	2	-	1	2	-	...
NOT REPORTED	62	8	5	6	11	19	4	2	5	1	10200
UNITS OCCUPIED LAST WINTER	23 138	1 264	1 656	1 621	2 354	4 406	4 043	2 994	2 841	1 960	15300
HEATING EQUIPMENT											
OWNER OCCUPIED	17 917	761	974	1 069	1 536	3 181	3 343	2 620	2 590	1 843	17100
WITH HEATING EQUIPMENT	17 845	758	971	1 061	1 534	3 171	3 335	2 607	2 576	1 833	17100
NO BREAKDOWNS	16 659	711	906	990	1 438	2 938	3 114	2 446	2 406	1 709	17200
WITH BREAKDOWNS	1 088	43	60	63	77	218	208	147	157	116	17000
1 TIME	842	31	42	41	60	165	166	110	129	99	17500
2 TIMES	161	10	11	17	10	30	31	19	21	11	15400
3 TIMES	31	1	1	-	3	9	4	6	5	1	...
4 TIMES OR MORE	35	1	4	1	4	9	5	8	1	2	...
NOT REPORTED	19	-	2	4	-	4	1	4	2	3	...
NOT REPORTED	98	4	5	7	19	16	12	14	13	8	14500
NO HEATING EQUIPMENT	73	4	3	8	2	10	9	13	14	10	20400
RENTER OCCUPIED	5 221	503	682	552	818	1 225	700	374	251	117	10200
WITH HEATING EQUIPMENT	5 150	490	669	546	801	1 214	694	370	249	117	10300
NO BREAKDOWNS	4 634	456	606	485	727	1 083	616	341	212	108	10200
WITH BREAKDOWNS	462	32	54	51	66	119	71	26	36	8	11200
1 TIME	263	19	30	23	41	76	41	16	15	3	11300
2 TIMES	96	6	6	15	14	25	15	4	9	3	11600
3 TIMES	28	-	6	3	1	7	6	1	2	-	...
4 TIMES OR MORE	67	7	12	8	9	7	9	4	8	2	9000
NOT REPORTED	8	-	-	1	1	4	1	-	1	-	...
NOT REPORTED	54	3	9	10	9	12	7	2	1	1	8900
NO HEATING EQUIPMENT	71	13	13	6	17	11	6	4	2	-	7800
INSUFFICIENT HEAT											
ADDITIONAL HEAT SOURCE:											
OWNER OCCUPIED	17 917	761	974	1 069	1 536	3 181	3 343	2 620	2 590	1 843	17100
WITH SPECIFIED HEATING EQUIPMENT[1]	17 267	669	866	1 002	1 451	3 053	3 270	2 578	2 552	1 827	17400
NO ADDITIONAL HEAT SOURCE USED	16 253	610	804	946	1 342	2 870	3 077	2 444	2 416	1 745	17500
USED KITCHEN STOVE, FIREPLACE, OR PORTABLE HEATER	919	52	58	48	95	165	180	122	128	71	16100
NOT REPORTED	95	6	5	8	14	18	12	13	8	11	14100
LACKING SPECIFIED HEATING EQUIPMENT OR NONE	650	92	107	67	85	128	73	42	38	16	9000
RENTER OCCUPIED	5 221	503	682	552	818	1 225	700	374	251	117	10200
WITH SPECIFIED HEATING EQUIPMENT[1]	4 863	420	628	506	746	1 167	673	364	244	117	10600
NO ADDITIONAL HEAT SOURCE USED	4 293	362	543	442	636	1 039	603	344	216	109	10800
USED KITCHEN STOVE, FIREPLACE, OR PORTABLE HEATER	531	57	80	56	105	115	65	19	27	7	9100
NOT REPORTED	39	1	4	8	4	12	6	1	1	1	10600
LACKING SPECIFIED HEATING EQUIPMENT OR NONE	357	83	55	46	72	58	27	10	7	-	6800
ROOMS LACKING SPECIFIED HEAT SOURCE:											
OWNER OCCUPIED	17 917	761	974	1 069	1 536	3 181	3 343	2 620	2 590	1 843	17100
WITH SPECIFIED HEATING EQUIPMENT[1]	17 267	669	866	1 002	1 451	3 053	3 270	2 578	2 552	1 827	17400
NO ROOMS LACKING AIR DUCTS, REGISTERS, RADIATORS OR HEATERS	14 528	486	640	734	1 141	2 522	2 791	2 254	2 296	1 664	18100
ROOMS LACKING AIR DUCTS, REGISTERS, RADIATORS OR HEATERS	2 574	178	218	257	293	499	452	303	237	136	13400
1 ROOM	803	37	47	61	75	146	160	109	94	74	16100
2 ROOMS	605	64	50	67	76	128	83	71	46	20	11800
3 ROOMS OR MORE	1 166	77	121	129	143	225	209	124	97	41	12500
NOT REPORTED	166	5	9	11	16	32	26	21	19	27	16900
LACKING SPECIFIED HEATING EQUIPMENT OR NONE	650	92	107	67	85	128	73	42	38	16	9000

[1]EXCLUDES ROOM HEATERS WITHOUT FLUE OR VENT, FIREPLACES, STOVES, AND PORTABLE HEATERS.

TABLE A-3. INCOME OF FAMILIES AND PRIMARY INDIVIDUALS BY TENURE AND FAILURES IN PLUMBING FACILITIES AND EQUIPMENT: 1976--CONTINUED

(NUMBERS IN THOUSANDS. DATA BASED ON SAMPLE, SEE TEXT. FOR MINIMUM BASE FOR DERIVED FIGURES (PERCENT, MEDIAN, ETC.) AND MEANING OF SYMBOLS, SEE TEXT)

UNITED STATES INSIDE STANDARD METROPOLITAN STATISTICAL AREAS NOT IN CENTRAL CITIES	TOTAL	LESS THAN $3,000	$3,000 TO $4,999	$5,000 TO $6,999	$7,000 TO $9,999	$10,000 TO $14,999	$15,000 TO $19,999	$20,000 TO $24,999	$25,000 TO $34,999	$35,000 OR MORE	MEDIAN (DOLLARS)
UNITS OCCUPIED LAST WINTER--CONTINUED											
INSUFFICIENT HEAT--CONTINUED											
RENTER OCCUPIED	5 221	503	682	552	818	1 225	700	374	251	117	10200
WITH SPECIFIED HEATING EQUIPMENT[1]	4 863	420	628	506	746	1 167	673	364	244	117	10600
NO ROOMS LACKING AIR DUCTS, REGISTERS, RADIATORS OR HEATERS	3 675	305	446	341	532	892	543	300	214	102	11200
ROOMS LACKING AIR DUCTS, REGISTERS, RADIATORS OR HEATERS	1 135	111	178	160	206	258	118	61	28	15	8700
1 ROOM	372	42	55	54	62	86	33	21	11	9	8700
2 ROOMS	410	34	72	54	68	103	45	24	8	3	9000
3 ROOMS OR MORE	353	35	51	52	76	69	40	17	9	3	8500
NOT REPORTED	54	4	3	5	8	17	11	3	2	-	11900
LACKING SPECIFIED HEATING EQUIPMENT OR NONE	357	83	55	46	72	58	27	10	7	-	6800
CLOSURE OF ROOMS:											
OWNER OCCUPIED	17 917	761	974	1 069	1 536	3 181	3 343	2 620	2 590	1 843	17100
WITH HEATING EQUIPMENT	17 845	758	971	1 061	1 534	3 171	3 335	2 607	2 576	1 833	17100
NO ROOMS CLOSED	17 361	718	924	1 019	1 475	3 078	3 274	2 547	2 536	1 788	17200
CLOSED CERTAIN ROOMS	390	35	44	38	44	75	51	44	27	32	12300
LIVING ROOM ONLY	17	5	1	2	1	3	2	2	-	-	...
DINING ROOM ONLY	3	1	1	-	-	-	-	-	-	-	...
1 OR MORE BEDROOMS ONLY	223	23	32	26	27	42	27	22	9	16	10400
OTHER ROOMS OR COMBINATION	110	4	8	7	10	22	19	13	13	14	15900
NOT REPORTED	37	1	1	3	5	8	4	7	5	3	15700
NOT REPORTED	94	4	4	4	14	18	9	16	13	12	16600
NO HEATING EQUIPMENT	73	4	3	8	2	10	9	13	14	10	20400
RENTER OCCUPIED	5 221	503	682	552	818	1 225	700	374	251	117	10200
WITH HEATING EQUIPMENT	5 150	490	669	546	801	1 214	694	370	249	117	10300
NO ROOMS CLOSED	4 909	462	632	515	765	1 160	664	361	239	112	10400
CLOSED CERTAIN ROOMS	198	27	30	22	30	43	26	8	9	4	9000
LIVING ROOM ONLY	14	2	3	3	2	3	1	-	-	-	...
DINING ROOM ONLY	2	2	-	-	-	-	-	-	-	-	...
1 OR MORE BEDROOMS ONLY	145	20	19	17	23	33	21	4	5	3	9100
OTHER ROOMS OR COMBINATION	35	3	7	2	5	7	3	4	3	1	...
NOT REPORTED	1	-	1	-	-	-	-	-	1	-	...
NOT REPORTED	43	2	7	9	6	11	4	1	1	1	8400
NO HEATING EQUIPMENT	71	13	13	6	17	11	6	4	2	-	7800

[1]EXCLUDES ROOM HEATERS WITHOUT FLUE OR VENT, FIREPLACES, STOVES, AND PORTABLE HEATERS.

TABLE A-3. INCOME OF FAMILIES AND PRIMARY INDIVIDUALS BY TENURE AND FAILURES IN PLUMBING FACILITIES AND EQUIPMENT: 1976--CONTINUED

(NUMBERS IN THOUSANDS. DATA BASED ON SAMPLE, SEE TEXT. FOR MINIMUM BASE FOR DERIVED FIGURES (PERCENT, MEDIAN, ETC.) AND MEANING OF SYMBOLS, SEE TEXT)

UNITED STATES OUTSIDE STANDARD METROPOLITAN STATISTICAL AREAS	TOTAL	LESS THAN $3,000	$3,000 TO $4,999	$5,000 TO $6,999	$7,000 TO $9,999	$10,000 TO $14,999	$15,000 TO $19,999	$20,000 TO $24,999	$25,000 TO $34,999	$35,000 OR MORE	MEDIAN (DOLLARS)
UNITS OCCUPIED 3 MONTHS OR LONGER.	21 998	2 524	2 590	2 329	3 043	4 661	2 984	1 764	1 321	783	10600
WATER SUPPLY											
OWNER OCCUPIED	16 512	1 512	1 667	1 551	2 154	3 617	2 520	1 556	1 213	721	11900
WITH PIPED WATER INSIDE STRUCTURE.	16 300	1 426	1 625	1 523	2 133	3 596	2 514	1 554	1 207	720	12000
NO BREAKDOWNS.	15 682	1 359	1 554	1 456	2 053	3 477	2 422	1 499	1 159	702	12000
WITH BREAKDOWNS.	507	57	57	53	61	92	80	50	39	16	11400
UNUSABLE 6 CONSECUTIVE HOURS OR LONGER:											
1 TIME	380	42	43	43	43	69	54	40	31	14	11300
2 TIMES.	58	7	4	4	9	10	10	8	6	1	12800
3 TIMES OR MORE.	64	6	9	6	9	11	16	2	1	1	10300
NOT REPORTED	4	1	1	-	-	2	-	-	1	-	...
DON'T KNOW	23	-	5	3	2	7	3	1	1	1	...
NOT REPORTED	87	9	9	11	17	20	9	4	8	-	9500
REASON FOR BREAKDOWN:											
PROBLEMS INSIDE BUILDING	62	7	4	8	11	9	11	6	2	3	10100
PROBLEMS OUTSIDE BUILDING.	434	48	52	46	49	80	67	45	36	13	11400
NOT REPORTED	11	1	1	-	1	4	2	-	1	1	...
NO PIPED WATER INSIDE STRUCTURE.	213	86	42	28	21	21	6	2	6	1	4000
RENTER OCCUPIED.	5 486	1 012	923	777	888	1 043	464	207	109	62	7100
WITH PIPED WATER INSIDE STRUCTURE.	5 231	895	860	743	866	1 032	459	207	108	61	7400
NO BREAKDOWNS.	5 002	861	825	706	826	979	441	200	104	61	7400
WITH BREAKDOWNS.	179	29	29	33	25	42	12	5	4	1	6900
UNUSABLE 6 CONSECUTIVE HOURS OR LONGER:											
1 TIME	125	20	21	19	16	32	10	4	3	1	7600
2 TIMES.	28	6	6	6	4	4	1	1	-	-	...
3 TIMES OR MORE.	25	2	2	8	5	5	1	-	1	-	...
NOT REPORTED	1	1	-	-	-	-	-	-	-	-	...
DON'T KNOW	15	4	3	-	7	1	-	-	-	-	...
NOT REPORTED	34	2	3	4	9	10	5	1	-	-	...
REASON FOR BREAKDOWN:											
PROBLEMS INSIDE BUILDING	18	2	2	1	5	5	1	-	2	-	...
PROBLEMS OUTSIDE BUILDING.	155	26	25	30	19	35	12	5	2	1	6800
NOT REPORTED	6	1	2	1	-	2	-	-	-	-	...
NO PIPED WATER INSIDE STRUCTURE.	255	116	63	34	23	12	5	1	1	1	3400
SEWAGE DISPOSAL											
OWNER OCCUPIED	16 512	1 512	1 667	1 551	2 154	3 617	2 520	1 556	1 213	721	11900
WITH PUBLIC SEWER, SEPTIC TANK, OR CESSPOOL.	16 139	1 373	1 590	1 501	2 113	3 580	2 509	1 547	1 206	720	12100
NO BREAKDOWNS.	15 740	1 327	1 538	1 454	2 052	3 510	2 454	1 523	1 176	707	12100
WITH BREAKDOWNS.	174	18	19	22	23	34	25	14	11	8	10700
UNUSABLE 6 CONSECUTIVE HOURS OR LONGER:											
1 TIME	146	13	17	19	19	33	21	8	8	8	10700
2 TIMES.	19	2	1	3	3	1	1	6	3	-	...
3 TIMES OR MORE.	9	2	1	-	1	1	3	-	-	1	...
NOT REPORTED	-	-	-	-	-	-	-	-	-	-	-
DON'T KNOW	1	-	-	-	-	-	1	-	-	-	...
NOT REPORTED	224	29	33	25	38	36	29	10	19	5	9000
WITH CHEMICAL TOILET, PRIVY, OR OTHER MEANS.	373	138	78	51	41	38	12	9	6	1	4200
RENTER OCCUPIED.	5 486	1 012	923	777	888	1 043	464	207	109	62	7100
WITH PUBLIC SEWER, SEPTIC TANK, OR CESSPOOL.	5 102	857	825	723	848	1 024	451	206	107	61	7500
NO BREAKDOWNS.	4 978	834	811	702	833	990	440	204	106	59	7500
WITH BREAKDOWNS.	62	13	10	13	4	15	5	1	-	2	6300
UNUSABLE 6 CONSECUTIVE HOURS OR LONGER:											
1 TIME	43	6	8	10	2	11	4	1	-	1	6400
2 TIMES.	10	4	1	-	2	1	1	-	-	-	...
3 TIMES OR MORE.	9	3	-	2	-	2	-	-	-	1	...
NOT REPORTED	-	-	-	-	-	-	-	-	-	-	-
DON'T KNOW	2	-	1	-	1	-	-	-	-	-	...
NOT REPORTED	60	10	4	9	9	19	6	1	1	-	9300
WITH CHEMICAL TOILET, PRIVY, OR OTHER MEANS.	384	154	98	54	41	20	13	1	1	1	3800
TYPE OF SEWAGE DISPOSAL											
OWNER OCCUPIED	16 512	1 512	1 667	1 551	2 154	3 617	2 520	1 556	1 213	721	11900
WITH PUBLIC SEWER.	7 417	571	724	670	919	1 598	1 179	772	616	368	12600
1 OR MORE BREAKDOWNS	70	7	10	14	6	16	6	6	5	1	9400
WITH SEPTIC TANK OR CESSPOOL	8 722	803	866	831	1 195	1 981	1 330	775	590	352	11700
1 OR MORE BREAKDOWNS	104	11	9	9	17	19	19	8	6	8	11700
RENTER OCCUPIED.	5 486	1 012	923	777	888	1 043	464	207	109	62	7100
WITH PUBLIC SEWER.	3 329	593	588	480	543	637	268	127	65	29	7000
1 OR MORE BREAKDOWNS	22	8	3	5	2	4	-	-	-	-	...
WITH SEPTIC TANK OR CESSPOOL	1 773	264	237	243	305	387	183	79	42	33	8400
1 OR MORE BREAKDOWNS	40	5	6	7	3	11	5	1	-	2	8500
FLUSH TOILET											
OWNER OCCUPIED	16 512	1 512	1 667	1 551	2 154	3 617	2 520	1 556	1 213	721	11900
WITH ALL PLUMBING FACILITIES	15 961	1 318	1 540	1 485	2 089	3 562	2 502	1 542	1 205	719	12200
WITH ONLY 1 FLUSH TOILET	9 755	1 071	1 236	1 144	1 452	2 268	1 356	656	399	173	9900
NO BREAKDOWNS IN FLUSH TOILET.	9 448	1 014	1 196	1 111	1 402	2 213	1 319	640	390	164	10000
WITH BREAKDOWNS IN FLUSH TOILET.	216	44	32	25	35	33	24	12	4	6	7600
UNUSABLE 6 CONSECUTIVE HOURS OR LONGER:											
1 TIME	182	35	30	23	30	24	19	12	2	6	7300
2 TIMES.	16	5	1	2	3	5	-	1	-	-	...
3 TIMES.	5	1	-	-	-	2	2	-	-	-	...
4 TIMES OR MORE.	12	4	1	-	1	1	3	-	2	-	...
NOT REPORTED	2	-	-	-	2	-	-	-	-	-	...
NOT REPORTED	91	13	7	7	15	22	14	4	6	2	10500
REASON FOR BREAKDOWN:											
PROBLEMS INSIDE BUILDING	98	20	19	13	17	10	9	4	2	4	6500
PROBLEMS OUTSIDE BUILDING.	115	24	13	12	17	23	15	7	2	3	8600
NOT REPORTED	4	-	-	1	2	-	1	1	-	-	...
LACKING SOME OR ALL PLUMBING FACILITIES.	551	194	127	67	66	56	18	14	8	1	4300

TABLE A-3. INCOME OF FAMILIES AND PRIMARY INDIVIDUALS BY TENURE AND FAILURES IN PLUMBING FACILITIES AND EQUIPMENT: 1976--CONTINUED

(NUMBERS IN THOUSANDS. DATA BASED ON SAMPLE, SEE TEXT. FOR MINIMUM BASE FOR DERIVED FIGURES (PERCENT, MEDIAN, ETC.) AND MEANING OF SYMBOLS, SEE TEXT)

UNITED STATES OUTSIDE STANDARD METROPOLITAN STATISTICAL AREAS	TOTAL	LESS THAN $3,000	$3,000 TO $4,999	$5,000 TO $6,999	$7,000 TO $9,999	$10,000 TO $14,999	$15,000 TO $19,999	$20,000 TO $24,999	$25,000 TO $34,999	$35,000 OR MORE	MEDIAN (DOLLARS)
UNITS OCCUPIED 3 MONTHS OR LONGER--CON.											
FLUSH TOILET--CONTINUED											
RENTER OCCUPIED	5 486	1 012	923	777	888	1 043	464	207	109	62	7100
WITH ALL PLUMBING FACILITIES	4 858	765	768	680	826	1 002	443	206	106	61	7800
WITH ONLY 1 FLUSH TOILET	4 290	734	722	623	727	857	356	154	74	43	7300
NO BREAKDOWNS IN FLUSH TOILET	4 105	699	701	605	683	818	340	146	72	43	7200
WITH BREAKDOWNS IN FLUSH TOILET	146	25	16	16	38	32	11	6	2	-	8300
UNUSABLE 6 CONSECUTIVE HOURS OR LONGER:											
1 TIME	112	19	10	11	28	27	8	6	2	-	8600
2 TIMES	19	2	5	1	6	2	2	-	-	-	...
3 TIMES	9	1	1	1	2	4	-	-	-	-	...
4 TIMES OR MORE	7	2	1	2	1	-	1	-	-	-	...
NOT REPORTED	-	-	-	-	-	-	-	-	-	-	-
NOT REPORTED	38	11	4	2	7	7	5	2	-	-	7800
REASON FOR BREAKDOWN:											
PROBLEMS INSIDE BUILDING	68	14	10	7	18	11	2	4	2	-	7400
PROBLEMS OUTSIDE BUILDING	76	10	6	9	17	21	10	2	1	-	9300
NOT REPORTED	3	1	-	-	2	-	-	-	-	-	...
LACKING SOME OR ALL PLUMBING FACILITIES	628	246	155	97	62	41	21	1	3	1	3900
ELECTRIC FUSE BLOWOUTS											
OWNER OCCUPIED	16 512	1 512	1 667	1 551	2 154	3 617	2 520	1 556	1 213	721	11900
NO FUSE OR SWITCH BLOWOUTS	14 453	1 357	1 522	1 377	1 911	3 124	2 172	1 334	1 055	601	11700
WITH FUSE OR SWITCH BLOWOUTS	1 912	134	134	158	220	462	334	212	146	111	13400
1 TIME	1 133	82	96	94	129	281	196	125	73	57	12900
2 TIMES	400	28	18	30	50	96	68	47	37	25	13800
3 TIMES OR MORE	355	22	17	32	38	79	65	39	36	28	14300
NOT REPORTED	23	1	2	3	3	5	6	1	-	2	...
DON'T KNOW	57	6	3	6	9	11	5	4	8	4	12000
NOT REPORTED	92	16	9	9	15	20	9	6	4	4	9400
RENTER OCCUPIED	5 486	1 012	923	777	888	1 043	464	207	109	62	7100
NO FUSE OR SWITCH BLOWOUTS	4 710	901	807	675	771	863	396	163	84	51	6900
WITH FUSE OR SWITCH BLOWOUTS	685	103	99	85	109	156	57	41	25	10	8500
1 TIME	362	59	57	40	58	82	34	21	8	3	8300
2 TIMES	153	24	18	22	26	31	10	11	9	2	8400
3 TIMES OR MORE	159	18	22	21	24	41	12	9	8	4	9300
NOT REPORTED	10	2	2	1	2	1	1	-	-	-	...
DON'T KNOW	19	2	9	4	-	2	1	1	-	1	...
NOT REPORTED	72	7	8	14	8	22	10	3	-	-	9800
UNITS OCCUPIED LAST WINTER	19 904	2 329	2 353	2 063	2 691	4 167	2 745	1 617	1 212	727	10600
HEATING EQUIPMENT											
OWNER OCCUPIED	15 604	1 464	1 616	1 482	2 034	3 356	2 384	1 460	1 129	679	11800
WITH HEATING EQUIPMENT	15 598	1 461	1 616	1 481	2 034	3 356	2 383	1 460	1 129	679	11800
NO BREAKDOWNS	14 601	1 355	1 519	1 382	1 896	3 143	2 234	1 373	1 061	637	11800
WITH BREAKDOWNS	875	89	83	83	116	193	134	73	66	37	11700
1 TIME	660	60	63	62	86	146	107	58	46	31	12000
2 TIMES	103	11	6	12	15	25	12	8	11	2	11400
3 TIMES	38	6	4	4	5	6	6	4	3	1	10100
4 TIMES OR MORE	38	6	4	4	9	6	4	2	2	1	8800
NOT REPORTED	36	5	6	1	1	12	4	1	4	1	...
NOT REPORTED	123	17	14	15	22	19	16	13	3	5	9200
NO HEATING EQUIPMENT	6	3	-	1	-	1	1	-	-	-	...
RENTER OCCUPIED	4 301	866	738	581	657	811	361	157	82	48	6900
WITH HEATING EQUIPMENT	4 285	860	736	576	656	809	361	157	82	48	6900
NO BREAKDOWNS	3 963	807	691	527	605	734	338	142	73	46	6800
WITH BREAKDOWNS	265	40	41	42	40	60	20	12	10	2	7700
1 TIME	175	25	30	28	29	34	13	8	7	-	7400
2 TIMES	24	1	6	3	4	5	1	2	3	-	...
3 TIMES	21	4	-	2	4	7	5	1	-	-	...
4 TIMES OR MORE	39	8	5	9	4	12	1	1	-	-	6500
NOT REPORTED	5	2	-	-	-	2	-	-	-	2	...
NOT REPORTED	57	13	4	7	11	16	4	3	-	-	8200
NO HEATING EQUIPMENT	16	6	2	5	2	2	-	-	-	-	...
INSUFFICIENT HEAT											
ADDITIONAL HEAT SOURCE:											
OWNER OCCUPIED	15 604	1 464	1 616	1 482	2 034	3 356	2 384	1 460	1 129	679	11800
WITH SPECIFIED HEATING EQUIPMENT[1]	13 762	1 064	1 265	1 225	1 762	3 054	2 236	1 401	1 087	667	12600
NO ADDITIONAL HEAT SOURCE USED	12 743	966	1 134	1 126	1 622	2 812	2 107	1 314	1 034	629	12700
USED KITCHEN STOVE, FIREPLACE, OR PORTABLE HEATER	925	86	124	86	126	225	116	76	50	35	10900
NOT REPORTED	94	12	8	14	14	16	12	11	4	3	9800
LACKING SPECIFIED HEATING EQUIPMENT OR NONE	1 842	399	350	256	272	303	148	58	42	12	6300
RENTER OCCUPIED	4 301	866	738	581	657	811	361	157	82	48	6900
WITH SPECIFIED HEATING EQUIPMENT[1]	3 345	555	530	431	547	696	320	143	80	43	7900
NO ADDITIONAL HEAT SOURCE USED	2 880	482	457	359	483	593	272	126	69	40	7900
USED KITCHEN STOVE, FIREPLACE, OR PORTABLE HEATER	416	64	69	66	55	90	44	16	10	3	7500
NOT REPORTED	49	9	4	6	10	13	4	1	1	1	8600
LACKING SPECIFIED HEATING EQUIPMENT OR NONE	955	311	208	150	110	114	41	14	3	4	4600
ROOMS LACKING SPECIFIED HEAT SOURCE:											
OWNER OCCUPIED	15 604	1 464	1 616	1 482	2 034	3 356	2 384	1 460	1 129	679	11800
WITH SPECIFIED HEATING EQUIPMENT[1]	13 762	1 064	1 265	1 225	1 762	3 054	2 236	1 401	1 087	667	12600
NO ROOMS LACKING AIR DUCTS, REGISTERS, RADIATORS OR HEATERS	9 979	604	757	769	1 228	2 249	1 757	1 129	917	568	13600
ROOMS LACKING AIR DUCTS, REGISTERS, RADIATORS OR HEATERS	3 671	448	500	447	521	781	463	263	160	89	9500
1 ROOM	885	80	106	96	120	181	140	84	45	35	11100
2 ROOMS	1 006	134	159	130	155	182	111	63	50	20	8500
3 ROOMS OR MORE	1 781	234	235	222	246	418	212	116	66	34	9400
NOT REPORTED	112	12	9	9	14	24	16	9	9	10	12500
LACKING SPECIFIED HEATING EQUIPMENT OR NONE	1 842	399	350	256	272	303	148	58	42	12	6300

[1]EXCLUDES ROOM HEATERS WITHOUT FLUE OR VENT, FIREPLACES, STOVES, AND PORTABLE HEATERS.

TABLE A-3. INCOME OF FAMILIES AND PRIMARY INDIVIDUALS BY TENURE AND FAILURES IN PLUMBING FACILITIES AND EQUIPMENT: 1976--CONTINUED

(NUMBERS IN THOUSANDS. DATA BASED ON SAMPLE, SEE TEXT. FOR MINIMUM BASE FOR DERIVED FIGURES (PERCENT, MEDIAN, ETC.) AND MEANING OF SYMBOLS, SEE TEXT)

UNITED STATES OUTSIDE STANDARD METROPOLITAN STATISTICAL AREAS	TOTAL	LESS THAN $3,000	$3,000 TO $4,999	$5,000 TO $6,999	$7,000 TO $9,999	$10,000 TO $14,999	$15,000 TO $19,999	$20,000 TO $24,999	$25,000 TO $34,999	$35,000 OR MORE	MEDIAN (DOLLARS)
UNITS OCCUPIED LAST WINTER--CONTINUED											
INSUFFICIENT HEAT--CONTINUED											
RENTER OCCUPIED	4 301	866	738	581	657	811	361	157	82	48	6900
WITH SPECIFIED HEATING EQUIPMENT[1]	3 345	555	530	431	547	696	320	143	80	43	7900
NO ROOMS LACKING AIR DUCTS, REGISTERS, RADIATORS OR HEATERS	2 026	302	306	256	336	429	204	103	61	28	8300
ROOMS LACKING AIR DUCTS, REGISTERS, RADIATORS OR HEATERS	1 296	249	220	171	204	265	114	39	19	14	7100
1 ROOM	332	77	45	48	53	69	25	11	4	1	6900
2 ROOMS	365	74	70	40	54	76	29	10	6	5	6900
3 ROOMS OR MORE	599	98	106	83	97	120	60	18	9	8	7400
NOT REPORTED	23	4	3	3	7	3	1	1	-	1	...
LACKING SPECIFIED HEATING EQUIPMENT OR NONE	955	311	208	150	110	114	41	14	3	4	4600
CLOSURE OF ROOMS:											
OWNER OCCUPIED	15 604	1 464	1 616	1 482	2 034	3 356	2 384	1 460	1 129	679	11800
WITH HEATING EQUIPMENT	15 598	1 461	1 616	1 481	2 034	3 356	2 383	1 460	1 129	679	11800
NO ROOMS CLOSED	14 862	1 314	1 500	1 393	1 932	3 228	2 303	1 424	1 108	660	12000
CLOSED CERTAIN ROOMS	638	135	105	76	85	111	67	24	19	16	7100
LIVING ROOM ONLY	34	9	8	7	2	4	1	2	1	1	...
DINING ROOM ONLY	4	1	-	1	1	1	-	-	-	-	...
1 OR MORE BEDROOMS ONLY	467	98	75	58	64	81	54	13	13	9	7100
OTHER ROOMS OR COMBINATION	116	25	22	10	17	19	10	8	4	3	7400
NOT REPORTED	17	3	1	-	1	6	1	1	1	3	...
NOT REPORTED	99	12	10	12	17	17	13	11	3	3	9600
NO HEATING EQUIPMENT	6	3	-	1	-	1	1	-	-	-	...
RENTER OCCUPIED	4 301	866	738	581	657	811	361	157	82	48	6900
WITH HEATING EQUIPMENT	4 285	860	736	576	656	809	361	157	82	48	6900
NO ROOMS CLOSED	3 855	742	663	504	600	735	337	148	78	46	7100
CLOSED CERTAIN ROOMS	373	106	66	65	45	59	20	6	4	2	5500
LIVING ROOM ONLY	18	7	4	5	-	1	-	1	-	-	...
DINING ROOM ONLY	4	-	-	1	-	2	1	-	-	-	...
1 OR MORE BEDROOMS ONLY	275	68	48	44	38	51	19	4	2	2	6000
OTHER ROOMS OR COMBINATION	70	29	11	14	7	5	1	2	1	-	4100
NOT REPORTED	7	2	2	1	-	-	-	-	1	-	...
NOT REPORTED	57	12	7	7	10	15	4	2	-	-	7900
NO HEATING EQUIPMENT	16	6	2	5	2	2	-	-	-	-	...

[1]EXCLUDES ROOM HEATERS WITHOUT FLUE OR VENT, FIREPLACES, STOVES, AND PORTABLE HEATERS.

TABLE A-4. INCOME OF FAMILIES AND PRIMARY INDIVIDUALS BY TENURE AND SELECTED NEIGHBORHOOD CHARACTERISTICS: 1976

(NUMBERS IN THOUSANDS. DATA BASED ON SAMPLE, SEE TEXT. FOR MINIMUM BASE FOR DERIVED FIGURES (PERCENT, MEDIAN, ETC.) AND MEANING OF SYMBOLS, SEE TEXT)

UNITED STATES TOTAL	TOTAL	LESS THAN $3,000	$3,000 TO $4,999	$5,000 TO $6,999	$7,000 TO $9,999	$10,000 TO $14,999	$15,000 TO $19,999	$20,000 TO $24,999	$25,000 TO $34,999	$35,000 OR MORE	MEDIAN (DOLLARS)
NEIGHBORHOOD CONDITIONS AND WISH TO MOVE[1]											
OWNER OCCUPIED	47 904	3 001	3 625	3 644	5 062	9 573	8 244	5 802	5 427	3 526	14500
NO STREET OR HIGHWAY NOISE	32 291	1 997	2 383	2 416	3 271	6 248	5 528	3 979	3 877	2 593	14900
WITH STREET OR HIGHWAY NOISE	15 483	975	1 228	1 220	1 777	3 306	2 705	1 814	1 537	919	13800
BOTHERSOME TO RESPONDENT	5 675	326	436	440	645	1 218	1 034	687	567	323	14100
WOULD LIKE TO MOVE	1 442	84	123	107	172	332	278	161	123	62	13500
WOULD NOT LIKE TO MOVE	4 219	242	309	331	472	884	753	526	440	261	14300
NOT REPORTED	15	-	4	2	1	2	2	-	3	1	...
NOT BOTHERSOME TO RESPONDENT	9 764	641	790	780	1 130	2 086	1 662	1 119	964	592	13700
NOT REPORTED	44	8	3	-	3	3	10	7	6	4	17500
NOT REPORTED	130	29	13	8	14	19	11	10	13	14	10400
NO AIRPLANE TRAFFIC NOISE	39 138	2 450	3 015	2 955	4 132	7 922	6 687	4 695	4 390	2 892	14400
WITH AIRPLANE TRAFFIC NOISE	8 595	518	592	682	911	1 629	1 541	1 090	1 015	618	14900
BOTHERSOME TO RESPONDENT	2 714	168	180	223	304	497	492	328	312	211	14900
WOULD LIKE TO MOVE	430	31	19	41	51	79	89	57	45	19	14600
WOULD NOT LIKE TO MOVE	2 274	137	160	182	251	415	399	270	267	192	14900
NOT REPORTED	10	-	1	-	1	3	5	-	-	-	...
NOT BOTHERSOME TO RESPONDENT	5 841	344	411	453	602	1 127	1 038	760	700	406	14900
NOT REPORTED	41	6	1	5	5	5	11	2	4	2	13900
NOT REPORTED	170	33	18	7	19	23	15	17	22	16	11700
NO HEAVY TRAFFIC	34 535	1 938	2 313	2 417	3 430	6 782	6 149	4 378	4 288	2 840	15300
WITH HEAVY TRAFFIC	13 230	1 033	1 298	1 218	1 620	2 770	2 086	1 412	1 118	673	12600
BOTHERSOME TO RESPONDENT	4 520	269	358	338	497	997	830	591	394	245	14000
WOULD LIKE TO MOVE	1 315	76	100	100	143	319	249	161	107	60	13700
WOULD NOT LIKE TO MOVE	3 186	192	256	237	353	674	578	426	286	184	14100
NOT REPORTED	19	-	2	2	1	3	4	5	2	2	...
NOT BOTHERSOME TO RESPONDENT	8 676	759	937	878	1 121	1 768	1 248	816	723	426	11800
NOT REPORTED	33	5	3	2	1	5	8	5	2	2	...
NOT REPORTED	139	30	13	9	12	21	9	12	20	13	11400
NO STREETS IN NEED OF REPAIR	38 901	2 365	2 904	2 894	3 969	7 588	6 767	4 772	4 593	3 048	14800
WITH STREETS IN NEED OF REPAIR	8 846	604	704	741	1 076	1 961	1 466	1 017	815	461	13300
BOTHERSOME TO RESPONDENT	5 440	287	390	425	654	1 252	985	630	524	293	13800
WOULD LIKE TO MOVE	781	51	57	73	100	192	147	78	65	18	12900
WOULD NOT LIKE TO MOVE	4 647	236	333	351	551	1 056	836	550	459	275	14000
NOT REPORTED	12	-	-	2	2	4	1	2	-	-	...
NOT BOTHERSOME TO RESPONDENT	3 361	310	305	314	420	695	479	383	287	169	12400
NOT REPORTED	44	7	9	2	2	14	1	4	4	-	10400
NOT REPORTED	157	31	17	8	17	24	12	13	19	16	11000
NO ROADS IMPASSABLE	42 321	2 608	3 208	3 206	4 428	8 319	7 346	5 161	4 864	3 180	14600
WITH ROADS IMPASSABLE	5 325	358	392	427	613	1 204	872	611	530	320	13600
BOTHERSOME TO RESPONDENT	2 943	163	186	236	344	672	510	347	303	183	14000
WOULD LIKE TO MOVE	507	29	34	44	77	115	91	58	36	23	13000
WOULD NOT LIKE TO MOVE	2 431	133	153	191	267	555	418	289	266	159	14200
NOT REPORTED	5	-	-	2	-	1	1	-	2	-	...
NOT BOTHERSOME TO RESPONDENT	2 351	194	201	188	267	525	357	260	224	136	13100
NOT REPORTED	30	1	4	2	2	7	4	4	4	1	...
NOT REPORTED	258	35	26	11	21	51	27	30	32	26	13600
NO OCCUPIED HOUSING IN RUNDOWN CONDITION	43 501	2 706	3 256	3 291	4 573	8 628	7 455	5 270	5 015	3 308	14600
WITH OCCUPIED HOUSING IN RUNDOWN CONDITION	4 212	261	347	337	469	917	773	518	392	197	13800
BOTHERSOME TO RESPONDENT	2 408	107	162	149	250	522	506	343	248	122	15200
WOULD LIKE TO MOVE	751	35	46	50	70	163	161	123	75	27	15300
WOULD NOT LIKE TO MOVE	1 652	72	116	98	177	357	343	220	173	95	15100
NOT REPORTED	5	-	-	-	3	1	2	-	-	-	...
NOT BOTHERSOME TO RESPONDENT	1 767	150	179	186	217	387	261	170	140	75	11900
NOT REPORTED	37	3	6	2	3	8	6	5	4	-	12500
NOT REPORTED	191	34	22	16	20	28	17	14	19	21	10600
NO COMMERCIAL OR NONRESIDENTIAL ACTIVITIES	40 652	2 535	3 048	3 057	4 188	7 961	6 959	4 967	4 793	3 144	14700
WITH COMMERCIAL OR NONRESIDENTIAL ACTIVITIES	7 063	428	555	577	856	1 584	1 269	822	607	366	13500
BOTHERSOME TO RESPONDENT	1 149	47	71	80	116	265	220	145	134	71	14900
WOULD LIKE TO MOVE	390	14	31	18	42	95	63	55	55	16	14700
WOULD NOT LIKE TO MOVE	754	33	40	62	74	168	155	88	79	55	15000
NOT REPORTED	5	-	-	-	-	2	2	2	-	-	...
NOT BOTHERSOME TO RESPONDENT	5 880	376	480	497	735	1 313	1 046	673	469	291	13200
NOT REPORTED	34	5	4	-	6	5	3	4	4	3	...
NOT REPORTED	189	38	22	10	17	29	16	14	26	17	11300
NO ODORS, SMOKE, OR GAS	43 348	2 726	3 331	3 285	4 546	8 520	7 401	5 300	4 961	3 279	14600
WITH ODORS, SMOKE, OR GAS	4 398	243	278	351	500	1 026	832	489	447	231	14000
BOTHERSOME TO RESPONDENT	2 858	150	172	205	332	658	546	331	308	156	14300
WOULD LIKE TO MOVE	717	36	41	50	90	177	141	82	74	27	14000
WOULD NOT LIKE TO MOVE	2 128	114	130	153	243	477	402	247	232	129	14400
NOT REPORTED	13	-	1	2	-	3	3	2	2	-	...
NOT BOTHERSOME TO RESPONDENT	1 521	90	102	146	164	365	285	156	138	76	13500
NOT REPORTED	19	4	3	-	4	4	1	1	2	-	...
NOT REPORTED	158	32	17	8	15	27	10	14	18	16	11300
ADEQUATE STREET LIGHTS	34 693	2 229	2 732	2 717	3 669	6 850	5 985	4 084	3 878	2 551	14400
INADEQUATE STREET LIGHTS	12 988	737	871	912	1 369	2 683	2 236	1 701	1 526	953	14900
BOTHERSOME TO RESPONDENT	4 312	189	249	276	422	915	780	648	520	313	15700
WOULD LIKE TO MOVE	445	28	36	35	57	99	75	62	36	16	13300
WOULD NOT LIKE TO MOVE	3 855	160	211	239	365	812	702	586	482	297	16000
NOT REPORTED	12	1	2	2	-	4	2	-	2	-	...
NOT BOTHERSOME TO RESPONDENT	8 604	541	615	633	936	1 756	1 452	1 040	996	635	14500
NOT REPORTED	72	6	7	4	10	12	5	12	10	5	13400
NOT REPORTED	222	35	22	15	23	40	23	18	23	22	11900
NO NEIGHBORHOOD CRIME	40 272	2 565	3 157	3 120	4 275	8 062	6 902	4 850	4 483	2 859	14400
WITH NEIGHBORHOOD CRIME	7 425	404	448	510	763	1 482	1 320	932	922	644	15400
BOTHERSOME TO RESPONDENT	5 347	275	299	355	529	1 033	982	693	677	503	15900
WOULD LIKE TO MOVE	1 239	80	86	99	136	263	251	134	126	63	14100
WOULD NOT LIKE TO MOVE	4 093	191	213	254	391	767	731	560	549	439	16600
NOT REPORTED	15	4	-	2	2	4	1	-	2	2	...
NOT BOTHERSOME TO RESPONDENT	2 049	123	147	155	231	441	333	237	242	141	14200
NOT REPORTED	28	6	1	-	2	8	4	2	4	-	...
NOT REPORTED	207	32	20	14	24	29	23	20	21	24	12200

[1] WISH TO MOVE RELATES ONLY TO RESPONDENTS' OPINION OF SPECIFIC CONDITIONS.

TABLE A-4. INCOME OF FAMILIES AND PRIMARY INDIVIDUALS BY TENURE AND SELECTED NEIGHBORHOOD CHARACTERISTICS: 1976--CONTINUED

(NUMBERS IN THOUSANDS. DATA BASED ON SAMPLE, SEE TEXT. FOR MINIMUM BASE FOR DERIVED FIGURES (PERCENT, MEDIAN, ETC.) AND MEANING OF SYMBOLS, SEE TEXT)

UNITED STATES TOTAL	TOTAL	LESS THAN $3,000	$3,000 TO $4,999	$5,000 TO $6,999	$7,000 TO $9,999	$10,000 TO $14,999	$15,000 TO $19,999	$20,000 TO $24,999	$25,000 TO $34,999	$35,000 OR MORE	MEDIAN (DOLLARS)
NEIGHBORHOOD CONDITIONS AND WISH TO MOVE[1]--CONTINUED											
OWNER OCCUPIED--CONTINUED											
NO TRASH, LITTER, OR JUNK	40 814	2 490	3 014	3 042	4 222	8 094	7 006	4 996	4 780	3 169	14700
WITH TRASH, LITTER, OR JUNK	6 898	478	594	593	808	1 446	1 220	793	627	338	13400
BOTHERSOME TO RESPONDENT	4 856	291	379	385	568	1 038	884	592	462	257	13900
WOULD LIKE TO MOVE	1 016	52	83	91	134	224	205	128	74	26	13300
WOULD NOT LIKE TO MOVE	3 834	239	296	292	433	812	678	463	388	232	14000
NOT REPORTED	6	-	-	2	-	2	2	2	-	-	...
NOT BOTHERSOME TO RESPONDENT	1 987	180	210	204	231	401	322	198	160	80	12100
NOT REPORTED	55	7	5	5	9	7	13	2	5	-	10800
NOT REPORTED	192	32	17	8	31	34	18	13	20	19	11100
NO BOARDED UP OR ABANDONED STRUCTURES	44 956	2 726	3 351	3 347	4 696	8 906	7 775	5 535	5 219	3 402	14700
WITH BOARDED UP OR ABANDONED STRUCTURES	2 784	240	252	287	351	646	458	256	185	109	12000
BOTHERSOME TO RESPONDENT	1 113	76	96	91	153	267	197	114	72	48	12600
WOULD LIKE TO MOVE	313	25	33	19	44	67	49	41	20	15	12600
WOULD NOT LIKE TO MOVE	795	50	63	70	108	199	147	74	52	33	12700
NOT REPORTED	6	2	-	2	-	1	2	-	-	-	...
NOT BOTHERSOME TO RESPONDENT	1 645	163	153	190	196	373	256	142	110	61	11600
NOT REPORTED	26	-	2	7	2	7	5	-	3	-	...
NOT REPORTED	163	35	22	10	14	22	11	11	22	15	10000
RENTER OCCUPIED	26 101	3 938	4 074	3 302	4 253	5 318	2 666	1 283	812	456	8200
NO STREET OR HIGHWAY NOISE	15 719	2 363	2 405	1 940	2 562	3 270	1 614	771	513	280	8300
WITH STREET OR HIGHWAY NOISE	10 271	1 534	1 645	1 351	1 683	2 037	1 048	504	299	171	8100
BOTHERSOME TO RESPONDENT	3 737	519	617	472	585	753	416	193	116	66	8300
WOULD LIKE TO MOVE	1 422	209	234	167	230	301	136	62	52	31	8300
WOULD NOT LIKE TO MOVE	2 312	308	384	305	355	453	278	131	64	35	8300
NOT REPORTED	3	1	-	-	-	-	2	-	-	-	...
NOT BOTHERSOME TO RESPONDENT	6 494	1 007	1 019	872	1 092	1 278	628	310	183	105	8000
NOT REPORTED	41	8	8	7	7	6	4	1	1	-	6300
NOT REPORTED	110	41	25	10	7	11	4	7	-	5	4200
NO AIRPLANE TRAFFIC NOISE	21 436	3 220	3 378	2 775	3 475	4 387	2 162	1 031	654	354	8200
WITH AIRPLANE TRAFFIC NOISE	4 545	675	670	518	767	917	501	242	158	97	8600
BOTHERSOME TO RESPONDENT	1 605	210	257	195	278	321	184	73	48	39	8500
WOULD LIKE TO MOVE	428	59	69	64	71	78	47	15	14	11	8000
WOULD NOT LIKE TO MOVE	1 172	150	185	131	206	243	137	58	34	28	8700
NOT REPORTED	5	2	3	-	1	-	-	-	-	-	...
NOT BOTHERSOME TO RESPONDENT	2 924	461	410	320	487	594	316	169	108	58	8700
NOT REPORTED	16	5	3	4	1	1	1	-	1	-	...
NOT REPORTED	121	43	26	8	11	15	3	10	-	5	4300
NO HEAVY TRAFFIC	16 745	2 393	2 461	2 118	2 771	3 526	1 776	857	539	303	8500
WITH HEAVY TRAFFIC	9 246	1 502	1 588	1 173	1 476	1 781	887	417	274	148	7700
BOTHERSOME TO RESPONDENT	2 964	397	491	374	468	616	314	154	99	51	8400
WOULD LIKE TO MOVE	1 275	171	208	166	197	282	122	64	40	25	8400
WOULD NOT LIKE TO MOVE	1 685	225	282	208	270	333	191	90	59	26	8400
NOT REPORTED	4	1	-	-	1	-	2	-	-	-	...
NOT BOTHERSOME TO RESPONDENT	6 250	1 099	1 095	790	1 002	1 163	568	263	174	96	7400
NOT REPORTED	32	6	3	8	5	3	4	-	1	1	...
NOT REPORTED	111	42	25	10	6	11	3	9	-	5	4100
NO STREETS IN NEED OF REPAIR	21 835	3 227	3 382	2 773	3 531	4 508	2 278	1 083	668	386	8300
WITH STREETS IN NEED OF REPAIR	4 114	659	659	514	712	795	380	190	141	65	8000
BOTHERSOME TO RESPONDENT	2 413	309	370	281	420	528	244	122	104	35	8800
WOULD LIKE TO MOVE	637	99	96	80	103	125	61	35	26	12	8300
WOULD NOT LIKE TO MOVE	1 769	208	271	199	317	402	183	87	78	23	9000
NOT REPORTED	6	2	3	2	-	-	-	-	-	-	...
NOT BOTHERSOME TO RESPONDENT	1 677	344	283	233	289	262	136	65	35	29	6800
NOT REPORTED	24	6	5	-	3	5	1	3	2	-	...
NOT REPORTED	151	52	34	15	10	15	8	10	4	6	4400
NO ROADS IMPASSABLE	23 314	3 499	3 657	2 959	3 769	4 718	2 422	1 147	724	419	8200
WITH ROADS IMPASSABLE	2 555	378	375	313	462	558	228	122	87	32	8400
BOTHERSOME TO RESPONDENT	1 368	193	196	162	234	321	124	71	49	17	8700
WOULD LIKE TO MOVE	421	69	63	53	63	102	32	21	12	5	8200
WOULD NOT LIKE TO MOVE	943	124	133	108	171	220	91	50	35	12	8900
NOT REPORTED	3	-	-	2	-	-	-	-	2	-	...
NOT BOTHERSOME TO RESPONDENT	1 168	181	176	149	222	235	103	48	38	15	8000
NOT REPORTED	19	4	3	1	6	2	1	3	-	-	...
NOT REPORTED	232	61	42	30	21	42	16	14	1	5	5900
NO OCCUPIED HOUSING IN RUNDOWN CONDITION	22 700	3 285	3 411	2 862	3 711	4 705	2 406	1 174	734	412	8400
WITH OCCUPIED HOUSING IN RUNDOWN CONDITION	3 199	588	622	421	523	580	257	93	76	39	6800
BOTHERSOME TO RESPONDENT	1 625	281	288	215	274	305	133	60	48	22	7300
WOULD LIKE TO MOVE	897	168	167	130	141	156	75	34	19	8	6700
WOULD NOT LIKE TO MOVE	725	112	120	84	133	149	58	26	28	15	8000
NOT REPORTED	2	1	2	-	-	-	-	-	-	-	...
NOT BOTHERSOME TO RESPONDENT	1 533	298	326	199	240	272	123	32	29	15	6400
NOT REPORTED	41	10	7	7	9	3	2	2	-	2	6000
NOT REPORTED	201	65	41	19	19	33	3	15	1	5	4700
NO COMMERCIAL OR NONRESIDENTIAL ACTIVITIES	17 947	2 648	2 748	2 205	2 975	3 646	1 922	869	596	336	8400
WITH COMMERCIAL OR NONRESIDENTIAL ACTIVITIES	7 997	1 245	1 287	1 078	1 257	1 658	739	405	215	113	7900
BOTHERSOME TO RESPONDENT	779	109	108	111	105	182	84	41	27	13	8800
WOULD LIKE TO MOVE	377	60	40	54	50	85	51	19	11	7	9100
WOULD NOT LIKE TO MOVE	397	47	66	58	53	97	33	22	15	5	8500
NOT REPORTED	5	2	1	-	2	-	-	-	1	-	...
NOT BOTHERSOME TO RESPONDENT	7 167	1 131	1 171	963	1 146	1 460	646	362	188	99	7800
NOT REPORTED	51	6	8	3	6	16	8	2	-	2	10800
NOT REPORTED	157	44	39	18	21	14	5	8	1	7	4800
NO ODORS, SMOKE, OR GAS	23 379	3 485	3 632	2 974	3 855	4 735	2 400	1 165	724	409	8200
WITH ODORS, SMOKE, OR GAS	2 602	406	417	319	388	570	263	110	88	42	8200
BOTHERSOME TO RESPONDENT	1 716	262	268	209	252	377	176	75	65	31	8400
WOULD LIKE TO MOVE	754	123	114	103	118	151	72	28	32	13	7900
WOULD NOT LIKE TO MOVE	958	137	155	106	135	226	105	45	32	18	8800
NOT REPORTED	4	1	-	-	-	-	-	1	2	-	...
NOT BOTHERSOME TO RESPONDENT	867	142	145	108	131	188	84	35	23	11	7900
NOT REPORTED	19	2	4	2	5	5	2	-	-	-	...
NOT REPORTED	120	48	25	8	9	14	3	8	-	5	4000

[1]WISH TO MOVE RELATES ONLY TO RESPONDENTS' OPINION OF SPECIFIC CONDITIONS.

TABLE A-4. INCOME OF FAMILIES AND PRIMARY INDIVIDUALS BY TENURE AND SELECTED NEIGHBORHOOD CHARACTERISTICS: 1976--CONTINUED

(NUMBERS IN THOUSANDS. DATA BASED ON SAMPLE, SEE TEXT. FOR MINIMUM BASE FOR DERIVED FIGURES (PERCENT, MEDIAN, ETC.) AND MEANING OF SYMBOLS, SEE TEXT)

UNITED STATES TOTAL	TOTAL	LESS THAN $3,000	$3,000 TO $4,999	$5,000 TO $6,999	$7,000 TO $9,999	$10,000 TO $14,999	$15,000 TO $19,999	$20,000 TO $24,999	$25,000 TO $34,999	$35,000 OR MORE	MEDIAN (DOLLARS)
NEIGHBORHOOD CONDITIONS AND WISH TO MOVE[1]--CONTINUED											
RENTER OCCUPIED--CONTINUED											
ADEQUATE STREET LIGHTS	20 889	3 150	3 254	2 609	3 430	4 232	2 128	1 032	673	381	8300
INADEQUATE STREET LIGHTS	5 035	735	782	683	801	1 062	524	242	137	68	8200
BOTHERSOME TO RESPONDENT	2 240	302	366	317	361	447	244	102	66	35	8100
WOULD LIKE TO MOVE	597	107	111	93	83	104	55	21	14	9	6700
WOULD NOT LIKE TO MOVE	1 635	192	255	222	278	340	189	81	52	26	8600
NOT REPORTED	8	3	-	1	-	4	-	-	-	-	...
NOT BOTHERSOME TO RESPONDENT	2 754	429	408	358	436	603	276	139	72	33	8300
NOT REPORTED	41	4	9	8	5	11	3	1	-	-	7200
NOT REPORTED	177	53	38	10	21	24	14	9	2	7	4900
NO NEIGHBORHOOD CRIME	20 134	3 036	3 083	2 538	3 306	4 129	2 078	1 007	608	348	8300
WITH NEIGHBORHOOD CRIME	5 727	832	947	741	921	1 145	572	263	202	103	8100
BOTHERSOME TO RESPONDENT	4 012	535	652	514	651	842	411	185	141	80	8400
WOULD LIKE TO MOVE	1 874	286	315	261	294	378	182	65	54	38	7800
WOULD NOT LIKE TO MOVE	2 132	249	335	253	357	461	228	120	87	42	8900
NOT REPORTED	5	-	1	-	-	3	2	-	-	-	...
NOT BOTHERSOME TO RESPONDENT	1 693	293	290	222	267	301	160	77	61	23	7500
NOT REPORTED	22	4	5	5	3	2	1	2	-	-	...
NOT REPORTED	240	70	43	23	25	44	15	12	2	5	5600
NO TRASH, LITTER, OR JUNK	21 505	3 167	3 230	2 670	3 527	4 453	2 283	1 095	695	385	8400
WITH TRASH, LITTER, OR JUNK	4 445	724	816	614	709	845	378	179	114	66	7300
BOTHERSOME TO RESPONDENT	3 013	434	510	417	502	604	275	132	85	53	7900
WOULD LIKE TO MOVE	1 227	198	217	174	198	231	107	48	37	18	7400
WOULD NOT LIKE TO MOVE	1 782	237	293	242	303	373	167	85	49	35	8200
NOT REPORTED	4	-	-	2	1	-	2	-	-	-	...
NOT BOTHERSOME TO RESPONDENT	1 389	278	294	191	203	239	97	45	29	13	6300
NOT REPORTED	43	11	12	6	4	2	6	2	-	-	4700
NOT REPORTED	151	48	28	18	16	20	5	8	3	5	5000
NO BOARDED UP OR ABANDONED STRUCTURES	23 509	3 412	3 561	2 964	3 846	4 859	2 485	1 200	757	425	8400
WITH BOARDED UP OR ABANDONED STRUCTURES	2 453	479	488	325	386	443	176	76	55	26	6600
BOTHERSOME TO RESPONDENT	855	148	174	113	141	151	69	35	19	6	6900
WOULD LIKE TO MOVE	410	77	95	50	57	64	39	16	9	3	6300
WOULD NOT LIKE TO MOVE	439	70	76	63	82	87	29	19	9	3	7400
NOT REPORTED	5	1	3	-	2	-	-	-	-	-	...
NOT BOTHERSOME TO RESPONDENT	1 564	323	308	210	238	287	105	40	34	18	6400
NOT REPORTED	34	7	6	2	7	5	2	1	3	2	...
NOT REPORTED	139	47	25	12	20	17	5	7	-	5	4800
NEIGHBORHOOD SERVICES											
OWNER OCCUPIED	47 904	3 001	3 625	3 644	5 062	9 573	8 244	5 802	5 427	3 526	14500
ADEQUATE NEIGHBORHOOD SERVICES	22 570	1 295	1 685	1 723	2 320	4 557	3 897	2 799	2 599	1 694	14700
INADEQUATE NEIGHBORHOOD SERVICES[2]	25 186	1 669	1 923	1 914	2 728	4 996	4 336	2 994	2 814	1 814	14400
PUBLIC TRANSPORTATION	19 163	1 220	1 350	1 375	1 983	3 745	3 358	2 378	2 255	1 498	14900
SCHOOLS	2 002	123	123	112	195	412	374	251	236	177	15500
SHOPPING	6 748	572	648	611	796	1 372	1 079	702	613	356	12700
POLICE PROTECTION	4 433	317	374	381	556	924	767	460	437	216	13200
FIRE PROTECTION	2 621	267	263	216	331	555	393	254	247	95	12100
HOSPITALS OR HEALTH CLINICS	6 448	467	549	518	772	1 399	1 122	688	598	332	13300
DON'T KNOW	16	4	2	-	2	6	2	-	-	2	...
NOT REPORTED	131	33	15	7	12	15	8	10	14	17	9400
RENTER OCCUPIED	26 101	3 938	4 074	3 302	4 253	5 318	2 666	1 283	812	456	8200
ADEQUATE NEIGHBORHOOD SERVICES	15 548	2 177	2 428	1 988	2 591	3 211	1 602	800	463	289	8400
INADEQUATE NEIGHBORHOOD SERVICES[2]	10 448	1 718	1 627	1 305	1 657	2 094	1 060	475	349	162	8000
PUBLIC TRANSPORTATION	6 376	977	910	796	989	1 329	728	312	231	103	8500
SCHOOLS	929	136	141	104	153	212	87	39	31	26	8600
SHOPPING	3 012	573	571	386	481	542	244	106	79	30	6900
POLICE PROTECTION	2 400	427	379	327	400	448	211	98	72	39	7500
FIRE PROTECTION	941	205	162	121	142	166	70	45	15	14	6700
HOSPITALS OR HEALTH CLINICS	2 740	497	441	340	446	550	236	115	81	36	7600
DON'T KNOW	20	3	5	4	-	3	3	1	-	1	...
NOT REPORTED	84	40	14	5	4	11	1	6	-	4	3300
NEIGHBORHOOD SERVICES AND WISH TO MOVE[3]											
OWNER OCCUPIED	47 904	3 001	3 625	3 644	5 062	9 573	8 244	5 802	5 427	3 526	14500
WITH INADEQUATE SERVICE	25 186	1 669	1 923	1 914	2 728	4 996	4 336	2 994	2 814	1 814	14400
HOUSEHOLD WOULD LIKE TO MOVE[2]	1 770	126	134	138	186	382	326	215	184	78	13900
BECAUSE OF PUBLIC TRANSPORTATION	526	57	39	52	65	103	68	61	56	25	12400
BECAUSE OF SCHOOLS	418	15	18	10	27	99	95	72	59	23	17100
BECAUSE OF SHOPPING	399	47	45	52	44	87	62	29	27	7	10700
BECAUSE OF POLICE PROTECTION	567	33	50	32	60	116	122	63	59	32	14700
BECAUSE OF FIRE PROTECTION	202	15	20	15	22	56	36	19	11	6	12500
BECAUSE OF HOSPITALS OR HEALTH CLINICS	406	34	39	35	46	95	75	37	27	17	12500
HOUSEHOLD WOULD NOT LIKE TO MOVE	22 471	1 464	1 728	1 706	2 452	4 435	3 869	2 657	2 502	1 656	14400
NOT REPORTED	945	78	61	69	89	179	141	121	127	79	14900
WITH ADEQUATE SERVICE	22 587	1 299	1 687	1 723	2 322	4 563	3 900	2 799	2 599	1 695	14700
NOT REPORTED	131	33	15	7	12	15	8	10	14	17	9400
RENTER OCCUPIED	26 101	3 938	4 074	3 302	4 253	5 318	2 666	1 283	812	456	8200
WITH INADEQUATE SERVICE	10 448	1 718	1 627	1 305	1 657	2 094	1 060	475	349	162	8000
HOUSEHOLD WOULD LIKE TO MOVE[2]	1 670	278	274	226	286	323	149	65	48	22	7600
BECAUSE OF PUBLIC TRANSPORTATION	486	105	81	64	77	85	45	16	5	6	6800
BECAUSE OF SCHOOLS	299	38	27	43	49	74	34	14	18	3	9600
BECAUSE OF SHOPPING	485	83	93	62	96	79	40	18	10	4	7100
BECAUSE OF POLICE PROTECTION	675	104	117	96	114	130	60	26	20	10	7600
BECAUSE OF FIRE PROTECTION	189	38	32	25	32	38	14	6	1	3	7000
BECAUSE OF HOSPITALS OR HEALTH CLINICS	354	65	58	57	63	61	26	12	6	6	6900
HOUSEHOLD WOULD NOT LIKE TO MOVE	8 138	1 332	1 247	1 004	1 261	1 664	837	369	288	137	8200
NOT REPORTED	640	108	106	76	109	107	75	42	13	3	7800
WITH ADEQUATE SERVICE	15 568	2 180	2 433	1 992	2 591	3 214	1 605	801	463	290	8400
NOT REPORTED	84	40	14	5	4	11	1	6	-	4	3300

[1]WISH TO MOVE RELATES ONLY TO RESPONDENTS' OPINION OF SPECIFIC CONDITIONS.
[2]FIGURES WILL NOT ADD TO TOTAL BECAUSE MORE THAN ONE INADEQUATE SERVICE WAS REPORTED FOR THE SAME UNIT.
[3]WISH TO MOVE RELATES ONLY TO RESPONDENTS' OPINION OF SPECIFIC SERVICES.

TABLE A-4. INCOME OF FAMILIES AND PRIMARY INDIVIDUALS BY TENURE AND SELECTED NEIGHBORHOOD CHARACTERISTICS: 1976--CONTINUED

(NUMBERS IN THOUSANDS. DATA BASED ON SAMPLE, SEE TEXT. FOR MINIMUM BASE FOR DERIVED FIGURES (PERCENT, MEDIAN, ETC.) AND MEANING OF SYMBOLS, SEE TEXT)

UNITED STATES TOTAL	TOTAL	LESS THAN $3,000	$3,000 TO $4,999	$5,000 TO $6,999	$7,000 TO $9,999	$10,000 TO $14,999	$15,000 TO $19,999	$20,000 TO $24,999	$25,000 TO $34,999	$35,000 OR MORE	MEDIAN (DOLLARS)
OVERALL OPINION OF NEIGHBORHOOD											
OWNER OCCUPIED	47 904	3 001	3 625	3 644	5 062	9 573	8 244	5 802	5 427	3 526	14500
EXCELLENT	19 756	1 003	1 188	1 239	1 786	3 518	3 319	2 613	2 832	2 258	16700
GOOD	21 999	1 432	1 782	1 744	2 471	4 665	3 963	2 639	2 215	1 087	13800
FAIR	5 288	450	544	580	700	1 206	849	490	322	147	11500
POOR	656	72	83	69	83	156	94	46	41	11	10700
NOT REPORTED	205	44	27	12	21	30	19	13	16	23	9700
HOUSEHOLD WOULD LIKE TO MOVE	4 225	239	289	307	500	934	835	511	423	187	14200
EXCELLENT	372	21	21	25	36	69	63	32	61	44	16200
GOOD	1 740	73	95	97	209	375	358	241	203	90	15300
FAIR	1 635	93	124	138	195	376	337	203	126	44	13600
POOR	469	49	48	47	60	116	73	35	32	9	11300
NOT REPORTED	10	4	1	-	-	-	5	-	-	-	...
HOUSEHOLD WOULD NOT LIKE TO MOVE	43 501	2 729	3 321	3 325	4 544	8 611	7 389	5 275	4 983	3 325	14500
EXCELLENT	19 354	980	1 166	1 214	1 747	3 442	3 251	2 576	2 767	2 211	16700
GOOD	20 220	1 356	1 687	1 643	2 257	4 282	3 597	2 394	2 006	997	13700
FAIR	3 646	358	419	439	504	830	511	287	196	103	10600
POOR	187	23	35	22	23	40	21	11	9	2	8700
NOT REPORTED	93	12	13	7	12	16	9	7	5	11	10600
NOT REPORTED	178	33	15	13	17	28	20	16	21	14	11800
RENTER OCCUPIED	26 101	3 938	4 074	3 302	4 253	5 318	2 666	1 283	812	456	8200
EXCELLENT	5 885	786	841	677	902	1 202	667	384	251	175	9100
GOOD	12 816	1 802	1 883	1 568	2 192	2 715	1 434	632	387	201	8600
FAIR	6 041	1 047	1 078	863	967	1 166	479	227	149	65	7100
POOR	1 213	259	244	179	175	216	76	32	23	10	6200
NOT REPORTED	146	43	28	15	16	19	10	7	2	5	5200
HOUSEHOLD WOULD LIKE TO MOVE	4 220	593	679	560	672	885	438	192	121	80	8200
EXCELLENT	169	26	19	21	19	35	22	19	7	1	9800
GOOD	1 191	136	147	133	195	281	154	59	44	43	9800
FAIR	1 985	245	358	281	326	404	199	92	51	28	8000
POOR	870	183	154	126	131	164	63	22	18	7	6500
NOT REPORTED	6	3	1	-	-	2	-	-	-	-	...
HOUSEHOLD WOULD NOT LIKE TO MOVE	21 749	3 295	3 368	2 732	3 570	4 419	2 222	1 081	691	371	8200
EXCELLENT	5 701	757	819	653	883	1 166	644	363	243	173	9100
GOOD	11 598	1 655	1 732	1 435	1 994	2 430	1 279	573	343	158	8500
FAIR	4 043	799	719	582	636	761	278	133	97	37	6700
POOR	342	75	88	52	43	52	12	10	5	3	5300
NOT REPORTED	65	9	10	9	14	9	9	2	2	-	7900
NOT REPORTED	132	50	27	9	11	14	6	10	-	5	4200

TABLE A-4. INCOME OF FAMILIES AND PRIMARY INDIVIDUALS BY TENURE AND SELECTED NEIGHBORHOOD CHARACTERISTICS: 1976--CONTINUED

(NUMBERS IN THOUSANDS. DATA BASED ON SAMPLE, SEE TEXT. FOR MINIMUM BASE FOR DERIVED FIGURES (PERCENT, MEDIAN, ETC.) AND MEANING OF SYMBOLS, SEE TEXT)

UNITED STATES INSIDE STANDARD METROPOLITAN STATISTICAL AREAS	TOTAL	LESS THAN $3,000	$3,000 TO $4,999	$5,000 TO $6,999	$7,000 TO $9,999	$10,000 TO $14,999	$15,000 TO $19,999	$20,000 TO $24,999	$25,000 TO $34,999	$35,000 OR MORE	MEDIAN (DOLLARS)
NEIGHBORHOOD CONDITIONS AND WISH TO MOVE[1]											
OWNER OCCUPIED	30 895	1 459	1 919	2 045	2 842	5 844	5 630	4 202	4 175	2 778	16200
NO STREET OR HIGHWAY NOISE	20 463	943	1 212	1 311	1 764	3 709	3 698	2 842	2 943	2 041	16700
WITH STREET OR HIGHWAY NOISE	10 343	498	699	731	1 065	2 122	1 924	1 353	1 222	728	15100
BOTHERSOME TO RESPONDENT	4 028	181	274	284	427	802	787	536	467	270	15300
WOULD LIKE TO MOVE	1 081	43	90	76	122	247	220	130	102	52	14200
WOULD NOT LIKE TO MOVE	2 940	138	183	207	305	553	567	405	363	217	15700
NOT REPORTED	7	-	2	2	-	2	-	-	2	1	...
NOT BOTHERSOME TO RESPONDENT	6 283	313	421	447	638	1 318	1 129	811	750	454	15000
NOT REPORTED	33	4	3	-	-	2	7	7	5	4	...
NOT REPORTED	90	18	8	3	12	13	9	7	10	9	11400
NO AIRPLANE TRAFFIC NOISE	23 950	1 099	1 500	1 519	2 152	4 566	4 344	3 256	3 277	2 238	16300
WITH AIRPLANE TRAFFIC NOISE	6 830	340	408	523	677	1 263	1 274	935	881	529	15800
BOTHERSOME TO RESPONDENT	2 260	116	136	181	241	404	428	293	274	186	15600
WOULD LIKE TO MOVE	379	24	16	37	41	73	76	54	40	18	14900
WOULD NOT LIKE TO MOVE	1 873	92	120	144	201	328	347	239	235	167	15700
NOT REPORTED	8	-	-	-	-	3	5	-	-	-	...
NOT BOTHERSOME TO RESPONDENT	4 542	220	272	337	432	856	836	640	605	343	15900
NOT REPORTED	28	4	-	4	3	3	9	2	2	1	...
NOT REPORTED	115	20	11	3	14	15	13	12	17	10	13100
NO HEAVY TRAFFIC	22 432	939	1 205	1 316	1 850	4 145	4 208	3 198	3 317	2 254	17100
WITH HEAVY TRAFFIC	8 370	501	706	726	982	1 682	1 416	998	845	515	13800
BOTHERSOME TO RESPONDENT	3 178	158	211	231	335	662	610	460	316	196	14900
WOULD LIKE TO MOVE	965	45	67	73	99	224	190	130	87	50	14400
WOULD NOT LIKE TO MOVE	2 201	114	144	157	236	435	419	326	227	144	15200
NOT REPORTED	13	-	-	2	-	3	1	4	2	2	...
NOT BOTHERSOME TO RESPONDENT	5 171	341	494	494	647	1 017	799	533	528	317	13000
NOT REPORTED	21	1	2	1	-	3	7	5	2	2	...
NOT REPORTED	93	19	8	3	11	17	7	7	13	9	11800
NO STREETS IN NEED OF REPAIR	25 878	1 186	1 591	1 696	2 321	4 788	4 738	3 521	3 596	2 442	16400
WITH STREETS IN NEED OF REPAIR	4 912	254	317	346	509	1 041	883	673	565	325	14900
BOTHERSOME TO RESPONDENT	3 094	130	182	186	295	683	604	430	362	220	15600
WOULD LIKE TO MOVE	503	31	29	47	57	118	98	62	47	15	13700
WOULD NOT LIKE TO MOVE	2 584	99	153	138	236	564	506	367	315	206	16000
NOT REPORTED	6	-	-	2	2	2	-	2	-	-	...
NOT BOTHERSOME TO RESPONDENT	1 797	121	129	158	212	353	279	240	201	104	14000
NOT REPORTED	21	3	6	2	2	5	-	2	2	-	...
NOT REPORTED	105	19	11	3	13	15	9	8	15	12	12200
NO ROADS IMPASSABLE	27 445	1 279	1 718	1 829	2 496	5 056	5 025	3 751	3 763	2 527	16300
WITH ROADS IMPASSABLE	3 276	157	187	212	329	757	585	429	387	234	15000
BOTHERSOME TO RESPONDENT	1 847	69	83	124	185	432	348	251	218	137	15400
WOULD LIKE TO MOVE	336	17	16	31	46	74	67	42	26	17	14000
WOULD NOT LIKE TO MOVE	1 507	52	67	92	139	358	280	209	190	120	15800
NOT REPORTED	4	-	-	2	-	-	1	-	2	-	...
NOT BOTHERSOME TO RESPONDENT	1 412	88	100	86	145	320	234	176	168	95	14500
NOT REPORTED	18	-	3	2	-	5	3	2	2	1	...
NOT REPORTED	174	23	14	4	16	32	20	22	26	17	14800
NO OCCUPIED HOUSING IN RUNDOWN CONDITION	27 904	1 297	1 693	1 837	2 527	5 207	5 056	3 831	3 846	2 609	16400
WITH OCCUPIED HOUSING IN RUNDOWN CONDITION	2 858	138	216	198	299	614	564	361	314	153	14700
BOTHERSOME TO RESPONDENT	1 805	69	112	106	181	378	401	251	208	101	15700
WOULD LIKE TO MOVE	605	28	34	40	57	130	129	95	68	25	15500
WOULD NOT LIKE TO MOVE	1 195	41	77	65	122	247	270	156	141	76	15800
NOT REPORTED	4	-	-	-	2	1	2	-	-	-	...
NOT BOTHERSOME TO RESPONDENT	1 034	69	101	92	118	231	160	106	103	52	12900
NOT REPORTED	19	-	3	-	-	5	3	5	3	-	...
NOT REPORTED	133	23	10	11	15	22	11	10	15	16	11600
NO COMMERCIAL OR NONRESIDENTIAL ACTIVITIES	26 050	1 203	1 560	1 678	2 288	4 797	4 727	3 615	3 694	2 490	16600
WITH COMMERCIAL OR NONRESIDENTIAL ACTIVITIES	4 718	232	345	365	539	1 027	892	578	464	277	14300
BOTHERSOME TO RESPONDENT	828	30	55	54	87	186	164	102	103	48	15100
WOULD LIKE TO MOVE	293	12	24	9	35	69	45	44	42	11	14800
WOULD NOT LIKE TO MOVE	531	18	30	45	53	115	117	57	60	37	15200
NOT REPORTED	5	-	-	-	-	2	2	2	-	-	...
NOT BOTHERSOME TO RESPONDENT	3 869	199	288	310	450	837	726	474	357	227	14100
NOT REPORTED	22	4	2	-	2	5	2	2	4	2	...
NOT REPORTED	126	23	15	3	15	20	11	9	17	12	11600
NO ODORS, SMOKE, OR GAS	27 749	1 295	1 736	1 816	2 494	5 136	5 017	3 842	3 819	2 594	16400
WITH ODORS, SMOKE, OR GAS	3 039	145	172	226	336	689	608	350	341	172	14600
BOTHERSOME TO RESPONDENT	2 025	93	109	135	226	449	409	240	237	128	15000
WOULD LIKE TO MOVE	541	27	28	32	71	140	107	57	56	23	14000
WOULD NOT LIKE TO MOVE	1 474	67	80	101	154	306	300	182	179	105	15500
NOT REPORTED	10	-	-	2	-	3	2	2	2	-	...
NOT BOTHERSOME TO RESPONDENT	1 001	48	61	92	108	238	198	110	103	44	14000
NOT REPORTED	13	3	2	-	2	2	1	-	2	-	...
NOT REPORTED	106	20	11	3	12	18	6	10	15	12	12100
ADEQUATE STREET LIGHTS	23 033	1 136	1 530	1 608	2 116	4 347	4 209	3 030	3 027	2 030	15900
INADEQUATE STREET LIGHTS	7 734	302	378	431	710	1 476	1 407	1 162	1 133	736	17000
BOTHERSOME TO RESPONDENT	3 092	109	147	173	274	613	575	513	431	258	17000
WOULD LIKE TO MOVE	325	18	23	20	36	76	58	50	33	12	14400
WOULD NOT LIKE TO MOVE	2 757	92	122	151	239	533	516	462	396	246	17300
NOT REPORTED	11	-	2	2	-	4	1	-	2	-	...
NOT BOTHERSOME TO RESPONDENT	4 597	189	226	256	428	857	828	643	696	473	17100
NOT REPORTED	44	3	6	2	7	6	3	7	5	5	13800
NOT REPORTED	128	20	11	6	17	22	15	10	15	13	12400
NO NEIGHBORHOOD CRIME	24 746	1 145	1 577	1 656	2 230	4 670	4 514	3 404	3 350	2 199	16200
WITH NEIGHBORHOOD CRIME	5 998	294	330	382	591	1 153	1 098	781	808	561	16100
BOTHERSOME TO RESPONDENT	4 394	202	230	272	425	806	846	580	594	440	16600
WOULD LIKE TO MOVE	1 099	67	79	88	117	230	227	116	116	60	14300
WOULD NOT LIKE TO MOVE	3 281	131	152	183	306	572	618	464	476	379	17400
NOT REPORTED	14	3	-	2	2	4	1	-	2	2	...
NOT BOTHERSOME TO RESPONDENT	1 580	86	100	110	165	340	248	200	211	120	14800
NOT REPORTED	25	6	-	-	2	7	4	2	4	-	...
NOT REPORTED	151	20	12	8	21	21	18	17	17	18	13500

[1]WISH TO MOVE RELATES ONLY TO RESPONDENTS' OPINION OF SPECIFIC CONDITIONS.

TABLE A-4. INCOME OF FAMILIES AND PRIMARY INDIVIDUALS BY TENURE AND SELECTED NEIGHBORHOOD CHARACTERISTICS: 1976--CONTINUED

(NUMBERS IN THOUSANDS. DATA BASED ON SAMPLE, SEE TEXT. FOR MINIMUM BASE FOR DERIVED FIGURES (PERCENT, MEDIAN, ETC.) AND MEANING OF SYMBOLS, SEE TEXT)

UNITED STATES INSIDE STANDARD METROPOLITAN STATISTICAL AREAS	TOTAL	LESS THAN $3,000	$3,000 TO $4,999	$5,000 TO $6,999	$7,000 TO $9,999	$10,000 TO $14,999	$15,000 TO $19,999	$20,000 TO $24,999	$25,000 TO $34,999	$35,000 OR MORE	MEDIAN (DOLLARS)
NEIGHBORHOOD CONDITIONS AND WISH TO MOVE[1]--CONTINUED											
OWNER OCCUPIED--CONTINUED											
NO TRASH, LITTER, OR JUNK	26 268	1 181	1 605	1 692	2 329	4 889	4 753	3 633	3 685	2 502	16500
WITH TRASH, LITTER, OR JUNK	4 500	256	306	350	492	930	866	561	476	262	14500
BOTHERSOME TO RESPONDENT	3 345	174	217	246	363	700	658	431	357	200	14800
WOULD LIKE TO MOVE	781	38	64	66	100	169	158	102	62	22	13600
WOULD NOT LIKE TO MOVE	2 558	136	153	178	263	530	498	327	294	178	15200
NOT REPORTED	6	-	-	2	-	2	2	2	-	-	...
NOT BOTHERSOME TO RESPONDENT	1 116	79	86	100	121	226	198	129	114	62	13800
NOT REPORTED	39	2	3	4	9	3	10	2	5	-	11900
NOT REPORTED	127	22	9	4	21	25	12	8	14	14	11800
NO BOARDED UP OR ABANDONED STRUCTURES	29 017	1 313	1 743	1 866	2 639	5 411	5 302	4 026	4 022	2 693	16400
WITH BOARDED UP OR ABANDONED STRUCTURES	1 761	124	161	173	190	415	318	168	136	74	12800
BOTHERSOME TO RESPONDENT	832	57	68	64	101	191	159	91	63	38	13300
WOULD LIKE TO MOVE	266	23	28	16	36	53	43	36	19	13	13000
WOULD NOT LIKE TO MOVE	561	32	41	47	65	138	114	55	44	25	13500
NOT REPORTED	5	2	-	2	-	-	2	-	-	-	...
NOT BOTHERSOME TO RESPONDENT	910	67	93	105	89	218	155	77	70	36	12300
NOT REPORTED	19	-	-	4	-	6	5	-	3	-	...
NOT REPORTED	117	22	15	5	12	18	10	8	17	11	11400
RENTER OCCUPIED	19 557	2 708	2 972	2 399	3 151	4 090	2 125	1 046	689	377	8600
NO STREET OR HIGHWAY NOISE	11 568	1 599	1 700	1 378	1 859	2 483	1 264	623	431	231	8800
WITH STREET OR HIGHWAY NOISE	7 893	1 074	1 251	1 011	1 285	1 597	858	417	258	142	8400
BOTHERSOME TO RESPONDENT	2 995	378	496	366	470	603	353	170	104	56	8600
WOULD LIKE TO MOVE	1 181	163	196	143	187	247	114	56	48	26	8400
WOULD NOT LIKE TO MOVE	1 811	214	300	223	283	356	237	113	56	30	8800
NOT REPORTED	3	1	-	-	-	-	2	-	-	-	...
NOT BOTHERSOME TO RESPONDENT	4 859	688	746	639	809	989	502	246	154	86	8300
NOT REPORTED	38	8	8	6	6	6	4	1	1	-	6100
NOT REPORTED	96	35	22	9	7	10	3	6	-	5	4200
NO AIRPLANE TRAFFIC NOISE	15 556	2 123	2 377	1 964	2 483	3 272	1 677	821	551	287	8600
WITH AIRPLANE TRAFFIC NOISE	3 904	551	575	428	659	806	447	216	138	85	8800
BOTHERSOME TO RESPONDENT	1 443	183	230	170	245	299	166	69	47	34	8700
WOULD LIKE TO MOVE	393	55	63	59	63	74	44	14	13	9	7900
WOULD NOT LIKE TO MOVE	1 044	126	164	111	182	225	122	55	34	25	9000
NOT REPORTED	5	2	3	-	1	-	-	-	-	-	...
NOT BOTHERSOME TO RESPONDENT	2 445	364	342	254	412	506	280	147	89	51	8900
NOT REPORTED	15	5	3	3	1	1	1	-	1	-	...
NOT REPORTED	97	33	20	7	9	13	2	9	-	5	4500
NO HEAVY TRAFFIC	12 301	1 616	1 732	1 506	2 009	2 669	1 385	695	448	242	8900
WITH HEAVY TRAFFIC	7 160	1 056	1 219	884	1 138	1 411	737	344	240	131	8100
BOTHERSOME TO RESPONDENT	2 399	297	389	287	385	503	273	130	91	44	8800
WOULD LIKE TO MOVE	1 037	132	162	140	157	231	104	53	38	20	8600
WOULD NOT LIKE TO MOVE	1 358	164	227	147	227	271	168	77	53	24	8900
NOT REPORTED	4	1	-	-	1	-	2	-	-	-	...
NOT BOTHERSOME TO RESPONDENT	4 736	755	826	593	747	906	459	214	149	87	7800
NOT REPORTED	24	3	3	4	5	3	4	-	1	-	...
NOT REPORTED	96	36	22	9	5	10	2	7	-	5	4100
NO STREETS IN NEED OF REPAIR	16 528	2 247	2 481	2 058	2 633	3 488	1 846	889	569	317	8700
WITH STREETS IN NEED OF REPAIR	2 902	417	461	328	511	590	274	149	117	55	8400
BOTHERSOME TO RESPONDENT	1 745	208	258	183	305	395	182	98	87	29	9200
WOULD LIKE TO MOVE	495	75	69	61	77	99	50	29	25	10	8600
WOULD NOT LIKE TO MOVE	1 248	133	187	122	228	295	132	70	62	19	9400
NOT REPORTED	2	-	2	-	-	-	-	-	-	-	...
NOT BOTHERSOME TO RESPONDENT	1 140	204	199	145	204	193	92	48	28	26	7300
NOT REPORTED	17	4	5	-	2	3	-	2	2	-	...
NOT REPORTED	128	44	30	13	7	12	5	7	3	5	4300
NO ROADS IMPASSABLE	17 493	2 397	2 657	2 162	2 803	3 632	1 943	932	618	349	8600
WITH ROADS IMPASSABLE	1 860	258	281	211	329	419	169	100	70	24	8600
BOTHERSOME TO RESPONDENT	1 021	135	143	118	169	249	91	60	42	13	9000
WOULD LIKE TO MOVE	333	50	51	45	48	81	26	18	11	4	8300
WOULD NOT LIKE TO MOVE	686	86	93	73	121	168	65	42	29	10	9300
NOT REPORTED	2	-	-	-	-	-	-	-	2	-	...
NOT BOTHERSOME TO RESPONDENT	822	119	135	93	156	169	76	37	28	10	8200
NOT REPORTED	17	3	3	1	4	2	1	3	-	-	...
NOT REPORTED	204	53	35	25	20	39	13	13	1	5	6200
NO OCCUPIED HOUSING IN RUNDOWN CONDITION	16 896	2 220	2 464	2 063	2 730	3 601	1 907	952	624	336	8900
WITH OCCUPIED HOUSING IN RUNDOWN CONDITION	2 498	431	476	323	408	465	216	80	64	37	7100
BOTHERSOME TO RESPONDENT	1 294	203	222	172	221	253	114	51	37	21	7700
WOULD LIKE TO MOVE	744	127	135	113	118	130	67	30	16	8	6900
WOULD NOT LIKE TO MOVE	549	76	85	58	103	123	48	21	21	14	8600
NOT REPORTED	2	-	2	-	-	-	-	-	-	-	...
NOT BOTHERSOME TO RESPONDENT	1 180	222	247	149	183	210	100	28	27	14	6600
NOT REPORTED	24	5	7	2	3	1	2	2	-	2	...
NOT REPORTED	163	57	32	13	14	25	2	14	1	5	4500
NO COMMERCIAL OR NONRESIDENTIAL ACTIVITIES	12 954	1 728	1 928	1 522	2 129	2 707	1 504	673	497	267	8800
WITH COMMERCIAL OR NONRESIDENTIAL ACTIVITIES	6 471	945	1 011	861	1 005	1 370	617	367	190	104	8300
BOTHERSOME TO RESPONDENT	647	87	91	86	87	147	75	40	23	11	9000
WOULD LIKE TO MOVE	319	52	38	42	39	69	45	18	9	6	9100
WOULD NOT LIKE TO MOVE	322	33	52	44	46	77	30	22	13	5	9100
NOT REPORTED	5	2	1	-	2	-	-	-	1	-	...
NOT BOTHERSOME TO RESPONDENT	5 779	853	912	773	912	1 211	534	325	167	92	8200
NOT REPORTED	44	5	8	2	6	12	8	2	-	2	10900
NOT REPORTED	133	35	34	15	18	13	4	6	1	6	4900
NO ODORS, SMOKE, OR GAS	17 354	2 355	2 618	2 134	2 831	3 624	1 892	950	614	335	8700
WITH ODORS, SMOKE, OR GAS	2 106	316	333	258	311	456	232	88	75	37	8400
BOTHERSOME TO RESPONDENT	1 400	200	219	165	207	306	158	58	60	29	8700
WOULD LIKE TO MOVE	640	101	102	81	98	128	69	22	30	11	8100
WOULD NOT LIKE TO MOVE	756	97	117	84	109	179	89	35	28	18	9200
NOT REPORTED	4	1	-	-	-	-	-	1	2	-	...
NOT BOTHERSOME TO RESPONDENT	689	115	110	92	101	145	71	30	15	9	7800
NOT REPORTED	17	2	4	2	3	5	2	-	-	-	...
NOT REPORTED	97	36	21	7	9	10	2	7	-	5	4100

[1]WISH TO MOVE RELATES ONLY TO RESPONDENTS' OPINION OF SPECIFIC CONDITIONS.

TABLE A-4. INCOME OF FAMILIES AND PRIMARY INDIVIDUALS BY TENURE AND SELECTED NEIGHBORHOOD CHARACTERISTICS: 1976--CONTINUED

(NUMBERS IN THOUSANDS. DATA BASED ON SAMPLE, SEE TEXT. FOR MINIMUM BASE FOR DERIVED FIGURES (PERCENT, MEDIAN, ETC.) AND MEANING OF SYMBOLS, SEE TEXT)

UNITED STATES INSIDE STANDARD METROPOLITAN STATISTICAL AREAS	TOTAL	LESS THAN $3,000	$3,000 TO $4,999	$5,000 TO $6,999	$7,000 TO $9,999	$10,000 TO $14,999	$15,000 TO $19,999	$20,000 TO $24,999	$25,000 TO $34,999	$35,000 OR MORE	MEDIAN (DOLLARS)
NEIGHBORHOOD CONDITIONS AND WISH TO MOVE[1]--CONTINUED											
RENTER OCCUPIED--CONTINUED											
ADEQUATE STREET LIGHTS	15 993	2 218	2 425	1 940	2 595	3 310	1 746	857	580	322	8600
INADEQUATE STREET LIGHTS	3 427	446	520	450	540	761	370	182	107	51	8600
BOTHERSOME TO RESPONDENT	1 761	222	279	258	276	364	190	84	59	30	8300
WOULD LIKE TO MOVE	499	90	94	78	72	85	47	15	11	7	6700
WOULD NOT LIKE TO MOVE	1 256	130	185	178	204	276	144	69	48	23	9000
NOT REPORTED	6	2	-	1	-	3	-	-	-	-	...
NOT BOTHERSOME TO RESPONDENT	1 631	223	233	185	260	387	177	98	48	21	9000
NOT REPORTED	35	2	8	8	5	11	2	-	-	-	...
NOT REPORTED	137	43	27	9	17	19	9	7	2	5	4900
NO NEIGHBORHOOD CRIME	14 247	1 926	2 099	1 738	2 317	3 015	1 583	788	505	278	8800
WITH NEIGHBORHOOD CRIME	5 097	722	836	639	811	1 038	528	246	182	95	8300
BOTHERSOME TO RESPONDENT	3 587	472	578	443	568	769	383	170	130	73	8600
WOULD LIKE TO MOVE	1 725	260	287	236	274	347	173	60	52	35	7900
WOULD NOT LIKE TO MOVE	1 857	212	291	208	294	418	208	110	78	38	9200
NOT REPORTED	5	-	-	-	-	3	2	-	-	-	...
NOT BOTHERSOME TO RESPONDENT	1 493	247	253	193	240	267	143	76	52	22	7700
NOT REPORTED	17	3	4	3	3	2	1	-	-	-	...
NOT REPORTED	213	60	38	22	23	38	14	12	2	5	5800
NO TRASH, LITTER, OR JUNK	15 854	2 125	2 292	1 897	2 552	3 398	1 814	883	582	312	8900
WITH TRASH, LITTER, OR JUNK	3 577	542	657	486	585	676	308	157	106	61	7500
BOTHERSOME TO RESPONDENT	2 500	338	431	345	420	490	231	116	80	50	8000
WOULD LIKE TO MOVE	1 080	174	190	154	178	192	96	46	35	17	7400
WOULD NOT LIKE TO MOVE	1 416	164	241	189	241	298	134	70	45	33	8400
NOT REPORTED	4	-	-	2	1	-	2	-	-	-	...
NOT BOTHERSOME TO RESPONDENT	1 040	194	217	137	160	185	72	39	25	11	6600
NOT REPORTED	37	11	9	5	4	2	5	2	-	-	4800
NOT REPORTED	126	41	23	16	14	17	3	6	1	5	4900
NO BOARDED UP OR ABANDONED STRUCTURES	17 433	2 282	2 538	2 127	2 814	3 717	1 984	978	643	348	8900
WITH BOARDED UP OR ABANDONED STRUCTURES	2 006	385	413	261	321	358	136	62	46	24	6600
BOTHERSOME TO RESPONDENT	761	130	161	99	131	132	56	32	16	6	6800
WOULD LIKE TO MOVE	386	75	91	47	56	59	33	15	8	3	6200
WOULD NOT LIKE TO MOVE	371	55	67	53	74	73	23	17	8	3	7500
NOT REPORTED	5	-	3	-	2	-	-	-	-	-	...
NOT BOTHERSOME TO RESPONDENT	1 215	249	246	160	187	222	78	29	28	17	6400
NOT REPORTED	30	6	6	2	3	5	2	1	3	2	...
NOT REPORTED	118	40	21	11	17	15	5	6	-	5	4800
NEIGHBORHOOD SERVICES											
OWNER OCCUPIED	30 895	1 459	1 919	2 045	2 842	5 844	5 630	4 202	4 175	2 778	16200
ADEQUATE NEIGHBORHOOD SERVICES	16 655	786	1 070	1 143	1 560	3 203	3 053	2 221	2 193	1 426	15900
INADEQUATE NEIGHBORHOOD SERVICES[2]	14 138	649	838	900	1 270	2 628	2 568	1 975	1 973	1 338	16500
PUBLIC TRANSPORTATION	10 241	426	513	581	825	1 834	1 901	1 524	1 556	1 082	17500
SCHOOLS	1 249	53	53	60	103	254	237	174	171	146	17200
SHOPPING	3 642	244	291	298	371	725	613	434	427	239	14300
POLICE PROTECTION	2 403	118	156	178	260	472	480	282	300	156	15200
FIRE PROTECTION	866	56	54	48	85	184	152	122	117	47	15200
HOSPITALS OR HEALTH CLINICS	3 498	188	240	259	345	737	648	455	399	226	14900
DON'T KNOW	12	2	2	-	2	2	2	-	-	2	...
NOT REPORTED	91	22	9	2	11	11	7	7	9	13	10700
RENTER OCCUPIED	19 557	2 708	2 972	2 399	3 151	4 090	2 125	1 046	689	377	8600
ADEQUATE NEIGHBORHOOD SERVICES	12 793	1 690	1 926	1 587	2 091	2 721	1 396	702	426	253	8700
INADEQUATE NEIGHBORHOOD SERVICES[2]	6 678	981	1 033	804	1 056	1 358	726	338	263	120	8500
PUBLIC TRANSPORTATION	3 384	410	442	407	522	731	454	196	153	69	9500
SCHOOLS	679	96	98	73	104	163	65	31	26	23	9100
SHOPPING	2 053	357	395	250	348	377	166	81	62	19	7200
POLICE PROTECTION	1 774	309	271	224	302	333	156	84	63	32	7800
FIRE PROTECTION	472	83	86	60	77	75	43	29	11	7	7300
HOSPITALS OR HEALTH CLINICS	1 727	279	274	208	290	356	148	80	62	29	8100
DON'T KNOW	16	3	1	4	-	3	3	1	-	1	...
NOT REPORTED	71	34	13	4	4	8	-	4	-	3	3200
NEIGHBORHOOD SERVICES AND WISH TO MOVE[3]											
OWNER OCCUPIED	30 895	1 459	1 919	2 045	2 842	5 844	5 630	4 202	4 175	2 778	16200
WITH INADEQUATE SERVICE	14 138	649	838	900	1 270	2 628	2 568	1 975	1 973	1 338	16500
HOUSEHOLD WOULD LIKE TO MOVE[2]	1 219	67	86	87	118	262	233	161	144	61	14800
BECAUSE OF PUBLIC TRANSPORTATION	372	32	30	29	46	73	48	50	45	19	13400
BECAUSE OF SCHOOLS	298	8	10	4	12	67	72	61	45	20	18400
BECAUSE OF SHOPPING	258	30	27	37	21	60	42	17	22	2	11200
BECAUSE OF POLICE PROTECTION	409	16	31	21	39	87	88	45	56	26	15600
BECAUSE OF FIRE PROTECTION	98	7	8	6	10	29	21	8	5	5	13200
BECAUSE OF HOSPITALS OR HEALTH CLINICS	206	13	22	18	20	55	32	19	15	13	12800
HOUSEHOLD WOULD NOT LIKE TO MOVE	12 210	529	713	769	1 087	2 243	2 221	1 713	1 727	1 208	16700
NOT REPORTED	709	53	39	43	65	123	114	101	102	68	16400
WITH ADEQUATE SERVICE	16 666	788	1 072	1 143	1 562	3 205	3 056	2 221	2 193	1 427	15900
NOT REPORTED	91	22	9	2	11	11	7	7	9	13	10700
RENTER OCCUPIED	19 557	2 708	2 972	2 399	3 151	4 090	2 125	1 046	689	377	8600
WITH INADEQUATE SERVICE	6 678	981	1 033	804	1 056	1 358	726	338	263	120	8500
HOUSEHOLD WOULD LIKE TO MOVE[2]	1 317	202	218	178	239	252	115	48	44	20	7800
BECAUSE OF PUBLIC TRANSPORTATION	353	63	55	49	61	67	39	11	2	6	7500
BECAUSE OF SCHOOLS	242	34	23	35	39	61	23	8	16	2	9200
BECAUSE OF SHOPPING	388	61	79	52	81	61	28	15	9	3	7100
BECAUSE OF POLICE PROTECTION	580	85	97	86	103	109	50	22	20	8	7700
BECAUSE OF FIRE PROTECTION	133	25	19	20	25	24	10	6	1	2	7200
BECAUSE OF HOSPITALS OR HEALTH CLINICS	253	42	48	43	47	41	15	8	5	5	6700
HOUSEHOLD WOULD NOT LIKE TO MOVE	4 835	701	726	562	721	1 016	551	252	209	97	8800
NOT REPORTED	526	78	88	64	96	90	59	38	10	3	8000
WITH ADEQUATE SERVICE	12 809	1 693	1 927	1 591	2 091	2 724	1 399	703	426	254	8700
NOT REPORTED	71	34	13	4	4	8	-	4	-	3	3200

[1]WISH TO MOVE RELATES ONLY TO RESPONDENTS' OPINION OF SPECIFIC CONDITIONS.
[2]FIGURES WILL NOT ADD TO TOTAL BECAUSE MORE THAN ONE INADEQUATE SERVICE WAS REPORTED FOR THE SAME UNIT.
[3]WISH TO MOVE RELATES ONLY TO RESPONDENTS' OPINION OF SPECIFIC SERVICES.

TABLE A-4. INCOME OF FAMILIES AND PRIMARY INDIVIDUALS BY TENURE AND SELECTED NEIGHBORHOOD CHARACTERISTICS: 1976--CONTINUED

(NUMBERS IN THOUSANDS. DATA BASED ON SAMPLE, SEE TEXT. FOR MINIMUM BASE FOR DERIVED FIGURES (PERCENT, MEDIAN, ETC.) AND MEANING OF SYMBOLS, SEE TEXT)

UNITED STATES INSIDE STANDARD METROPOLITAN STATISTICAL AREAS	TOTAL	LESS THAN $3,000	$3,000 TO $4,999	$5,000 TO $6,999	$7,000 TO $9,999	$10,000 TO $14,999	$15,000 TO $19,999	$20,000 TO $24,999	$25,000 TO $34,999	$35,000 OR MORE	MEDIAN (DOLLARS)
OVERALL OPINION OF NEIGHBORHOOD											
OWNER OCCUPIED	30 895	1 459	1 919	2 045	2 842	5 844	5 630	4 202	4 175	2 778	16200
EXCELLENT	12 704	461	600	667	960	2 031	2 167	1 849	2 177	1 792	18800
GOOD	14 032	690	927	949	1 379	2 863	2 755	1 931	1 691	846	15400
FAIR	3 543	231	319	374	427	808	631	376	263	115	12600
POOR	497	53	58	50	63	128	68	38	31	9	11000
NOT REPORTED	118	24	16	5	12	15	9	9	12	16	10800
HOUSEHOLD WOULD LIKE TO MOVE	3 178	158	202	206	355	694	650	406	347	159	14800
EXCELLENT	268	15	16	14	22	42	50	23	49	37	17500
GOOD	1 311	45	65	62	144	274	274	202	166	81	16200
FAIR	1 218	54	83	93	144	276	271	154	108	35	14300
POOR	373	41	37	37	46	101	53	28	24	6	11300
NOT REPORTED	8	4	1	-	-	-	3	-	-	-	...
HOUSEHOLD WOULD NOT LIKE TO MOVE	27 591	1 282	1 707	1 832	2 473	5 129	4 965	3 783	3 812	2 608	16400
EXCELLENT	12 416	446	583	653	938	1 984	2 113	1 822	2 126	1 752	18800
GOOD	12 692	644	862	886	1 232	2 582	2 475	1 725	1 520	766	15300
FAIR	2 318	177	234	278	283	531	359	222	155	80	11800
POOR	124	12	21	13	17	26	16	10	7	2	9800
NOT REPORTED	40	3	7	2	3	5	2	5	4	9	14700
NOT REPORTED	126	20	10	7	14	21	16	13	16	10	13000
RENTER OCCUPIED	19 557	2 708	2 972	2 399	3 151	4 090	2 125	1 046	689	377	8600
EXCELLENT	4 158	470	576	454	615	904	498	290	210	142	9800
GOOD	9 428	1 214	1 302	1 110	1 598	2 037	1 156	521	323	166	9000
FAIR	4 843	781	866	675	772	954	403	202	132	57	7400
POOR	1 015	207	205	150	155	182	61	26	22	8	6300
NOT REPORTED	113	36	24	10	12	13	7	6	1	5	4800
HOUSEHOLD WOULD LIKE TO MOVE	3 544	483	565	465	561	738	381	166	113	71	8400
EXCELLENT	127	18	13	16	13	25	20	13	6	1	10600
GOOD	984	103	116	103	163	230	135	51	41	41	10100
FAIR	1 681	201	305	236	269	343	171	83	48	24	8100
POOR	746	157	130	110	116	138	54	19	18	5	6600
NOT REPORTED	6	3	1	-	-	2	-	-	-	-	...
HOUSEHOLD WOULD NOT LIKE TO MOVE	15 907	2 184	2 385	1 929	2 582	3 339	1 739	872	576	301	8700
EXCELLENT	4 024	449	562	438	602	877	477	276	203	140	9800
GOOD	8 420	1 100	1 182	1 006	1 432	1 803	1 019	470	282	125	8900
FAIR	3 152	578	559	439	500	611	230	118	85	32	7000
POOR	268	50	74	40	39	44	6	7	4	3	5500
NOT REPORTED	44	7	7	6	9	4	7	1	1	-	7500
NOT REPORTED	106	41	23	4	8	13	5	8	-	5	4100

TABLE A-4. INCOME OF FAMILIES AND PRIMARY INDIVIDUALS BY TENURE AND SELECTED NEIGHBORHOOD CHARACTERISTICS: 1976--CONTINUED

(NUMBERS IN THOUSANDS. DATA BASED ON SAMPLE, SEE TEXT. FOR MINIMUM BASE FOR DERIVED FIGURES (PERCENT, MEDIAN, ETC.) AND MEANING OF SYMBOLS, SEE TEXT)

UNITED STATES INSIDE STANDARD METROPOLITAN STATISTICAL AREAS IN CENTRAL CITIES	TOTAL	LESS THAN $3,000	$3,000 TO $4,999	$5,000 TO $6,999	$7,000 TO $9,999	$10,000 TO $14,999	$15,000 TO $19,999	$20,000 TO $24,999	$25,000 TO $34,999	$35,000 OR MORE	MEDIAN (DOLLARS)
NEIGHBORHOOD CONDITIONS AND WISH TO MOVE[1]											
OWNER OCCUPIED	11 349	652	902	920	1 197	2 346	1 953	1 328	1 273	777	14300
NO STREET OR HIGHWAY NOISE	7 098	416	532	570	725	1 405	1 195	843	857	555	14600
WITH STREET OR HIGHWAY NOISE	4 214	228	367	350	468	935	754	482	413	217	13700
BOTHERSOME TO RESPONDENT	1 689	78	147	145	190	369	326	200	145	88	13800
WOULD LIKE TO MOVE	499	23	52	42	55	124	94	54	35	22	13200
WOULD NOT LIKE TO MOVE	1 185	55	94	102	136	244	231	146	110	67	14200
NOT REPORTED	5	-	2	2	-	2	-	-	-	-	...
NOT BOTHERSOME TO RESPONDENT	2 513	149	217	205	277	566	427	277	267	129	13600
NOT REPORTED	11	2	3	-	-	-	2	5	-	-	...
NOT REPORTED	37	9	3	-	5	6	3	3	3	5	11700
NO AIRPLANE TRAFFIC NOISE	8 722	496	715	678	883	1 838	1 477	1 005	1 000	631	14300
WITH AIRPLANE TRAFFIC NOISE	2 579	148	182	241	308	500	471	318	269	141	14100
BOTHERSOME TO RESPONDENT	872	46	65	94	98	164	164	108	83	50	14000
WOULD LIKE TO MOVE	154	8	7	27	18	24	32	24	9	5	13600
WOULD NOT LIKE TO MOVE	715	38	58	67	81	138	131	84	73	45	14100
NOT REPORTED	3	-	-	-	-	2	2	-	-	-	...
NOT BOTHERSOME TO RESPONDENT	1 696	101	117	145	210	334	302	208	186	91	14100
NOT REPORTED	11	2	-	2	-	2	5	2	-	-	...
NOT REPORTED	47	9	5	-	6	8	5	5	5	5	12400
NO HEAVY TRAFFIC	7 812	404	540	580	768	1 601	1 372	959	971	618	15100
WITH HEAVY TRAFFIC	3 499	240	359	339	425	739	577	366	299	154	12600
BOTHERSOME TO RESPONDENT	1 347	77	118	112	149	309	260	161	97	63	13500
WOULD LIKE TO MOVE	447	26	40	38	48	112	87	45	30	20	13200
WOULD NOT LIKE TO MOVE	896	51	78	72	102	195	172	115	66	44	13700
NOT REPORTED	3	-	-	2	-	2	-	-	-	-	...
NOT BOTHERSOME TO RESPONDENT	2 146	163	242	227	276	430	313	203	202	90	11900
NOT REPORTED	6	-	-	-	-	-	5	2	-	-	...
NOT REPORTED	37	9	3	-	5	6	3	3	3	5	11700
NO STREETS IN NEED OF REPAIR	9 511	538	751	770	998	1 955	1 634	1 093	1 092	680	14300
WITH STREETS IN NEED OF REPAIR	1 800	106	148	150	194	385	317	232	178	91	13900
BOTHERSOME TO RESPONDENT	1 169	48	86	87	114	270	247	143	108	64	14600
WOULD LIKE TO MOVE	230	13	19	21	29	59	47	25	10	8	12900
WOULD NOT LIKE TO MOVE	935	35	67	65	84	211	200	118	98	56	15100
NOT REPORTED	3	-	-	2	2	-	-	-	-	-	...
NOT BOTHERSOME TO RESPONDENT	617	56	59	63	78	110	70	87	68	26	12400
NOT REPORTED	15	2	4	-	2	5	-	2	2	-	...
NOT REPORTED	37	9	3	-	5	6	2	3	3	6	11600
NO ROADS IMPASSABLE	9 914	572	799	821	1 047	2 006	1 705	1 148	1 129	687	14300
WITH ROADS IMPASSABLE	1 377	70	100	99	145	329	243	169	139	83	14200
BOTHERSOME TO RESPONDENT	800	33	49	58	73	186	160	110	77	54	15000
WOULD LIKE TO MOVE	166	8	11	11	20	38	43	22	6	7	14300
WOULD NOT LIKE TO MOVE	631	25	38	46	53	148	117	88	70	47	15200
NOT REPORTED	3	-	-	2	-	-	-	-	2	-	...
NOT BOTHERSOME TO RESPONDENT	564	37	47	39	71	138	81	58	62	29	13200
NOT REPORTED	13	-	3	2	-	5	2	2	-	-	...
NOT REPORTED	58	10	3	-	6	11	5	10	5	6	14000
NO OCCUPIED HOUSING IN RUNDOWN CONDITION	9 949	563	769	788	1 036	2 051	1 694	1 186	1 155	708	14400
WITH OCCUPIED HOUSING IN RUNDOWN CONDITION	1 349	80	131	127	155	284	257	139	115	61	13200
BOTHERSOME TO RESPONDENT	885	40	73	74	92	182	192	104	81	45	14500
WOULD LIKE TO MOVE	351	17	23	32	38	79	62	53	28	18	14100
WOULD NOT LIKE TO MOVE	530	23	50	42	52	103	129	51	54	26	14800
NOT REPORTED	3	-	-	-	2	-	2	-	-	-	...
NOT BOTHERSOME TO RESPONDENT	453	40	56	53	63	99	62	31	34	16	10800
NOT REPORTED	11	-	2	-	-	3	3	3	-	-	...
NOT REPORTED	52	10	3	5	6	11	2	3	3	8	10700
NO COMMERCIAL OR NONRESIDENTIAL ACTIVITIES	9 105	527	692	722	916	1 861	1 585	1 069	1 073	660	14600
WITH COMMERCIAL OR NONRESIDENTIAL ACTIVITIES	2 196	114	205	197	277	475	365	256	195	112	13200
BOTHERSOME TO RESPONDENT	393	15	38	28	40	81	77	51	42	21	14700
WOULD LIKE TO MOVE	158	10	14	5	16	32	28	27	18	8	15400
WOULD NOT LIKE TO MOVE	230	5	24	24	24	47	48	22	24	13	14100
NOT REPORTED	5	-	-	-	-	2	2	2	-	-	...
NOT BOTHERSOME TO RESPONDENT	1 793	98	166	169	235	392	287	205	151	91	12900
NOT REPORTED	9	1	1	-	2	2	2	-	2	-	...
NOT REPORTED	48	12	5	-	5	11	3	3	5	5	11300
NO ODORS, SMOKE, OR GAS	10 065	575	815	804	1 052	2 044	1 710	1 205	1 149	710	14400
WITH ODORS, SMOKE, OR GAS	1 245	69	84	115	141	292	241	120	121	62	13700
BOTHERSOME TO RESPONDENT	819	38	54	74	93	176	185	70	77	51	14300
WOULD LIKE TO MOVE	253	11	12	23	39	60	55	24	15	15	13500
WOULD NOT LIKE TO MOVE	561	27	42	50	55	114	128	47	63	36	14700
NOT REPORTED	5	-	-	2	-	2	2	-	-	-	...
NOT BOTHERSOME TO RESPONDENT	416	28	29	41	46	115	56	49	42	11	12900
NOT REPORTED	9	3	2	-	2	2	-	-	2	-	...
NOT REPORTED	39	9	3	-	5	10	2	3	3	5	11500
ADEQUATE STREET LIGHTS	9 516	560	773	794	966	1 975	1 667	1 053	1 069	661	14200
INADEQUATE STREET LIGHTS	1 789	84	127	126	224	363	283	272	201	110	14600
BOTHERSOME TO RESPONDENT	928	41	69	64	107	196	166	157	78	47	14600
WOULD LIKE TO MOVE	159	9	12	6	18	34	32	32	10	6	14900
WOULD NOT LIKE TO MOVE	764	32	58	58	89	159	135	126	67	41	14600
NOT REPORTED	5	-	-	-	-	3	-	-	2	-	...
NOT BOTHERSOME TO RESPONDENT	842	40	52	62	114	165	115	113	119	62	14700
NOT REPORTED	20	3	5	-	3	2	2	2	3	-	...
NOT REPORTED	44	9	3	-	8	8	3	3	3	6	11400
NO NEIGHBORHOOD CRIME	8 559	487	696	693	882	1 783	1 465	1 003	981	567	14300
WITH NEIGHBORHOOD CRIME	2 721	157	201	225	304	552	478	318	285	202	14300
BOTHERSOME TO RESPONDENT	2 007	111	135	162	229	388	384	222	211	165	14700
WOULD LIKE TO MOVE	643	43	50	61	71	129	134	71	53	31	13700
WOULD NOT LIKE TO MOVE	1 353	64	85	100	156	257	250	151	156	132	15300
NOT REPORTED	11	3	-	2	2	2	-	-	2	2	...
NOT BOTHERSOME TO RESPONDENT	706	43	66	63	75	163	92	95	73	37	13300
NOT REPORTED	8	3	-	-	-	2	2	-	2	-	...
NOT REPORTED	69	9	5	2	11	11	10	7	7	8	13700

[1]WISH TO MOVE RELATES ONLY TO RESPONDENTS' OPINION OF SPECIFIC CONDITIONS.

TABLE A-4. INCOME OF FAMILIES AND PRIMARY INDIVIDUALS BY TENURE AND SELECTED NEIGHBORHOOD CHARACTERISTICS: 1976--CONTINUED

(NUMBERS IN THOUSANDS. DATA BASED ON SAMPLE, SEE TEXT. FOR MINIMUM BASE FOR DERIVED FIGURES (PERCENT, MEDIAN, ETC.) AND MEANING OF SYMBOLS, SEE TEXT)

UNITED STATES INSIDE STANDARD METROPOLITAN STATISTICAL AREAS IN CENTRAL CITIES	TOTAL	LESS THAN $3,000	$3,000 TO $4,999	$5,000 TO $6,999	$7,000 TO $9,999	$10,000 TO $14,999	$15,000 TO $19,999	$20,000 TO $24,999	$25,000 TO $34,999	$35,000 OR MORE	MEDIAN (DOLLARS)
NEIGHBORHOOD CONDITIONS AND WISH TO MOVE[1]--CONTINUED											
OWNER OCCUPIED--CONTINUED											
NO TRASH, LITTER, OR JUNK	9 286	509	731	749	931	1 895	1 564	1 125	1 099	682	14500
WITH TRASH, LITTER, OR JUNK	2 013	135	168	169	260	435	386	200	171	90	13200
BOTHERSOME TO RESPONDENT	1 514	95	124	124	185	331	299	152	135	69	13500
WOULD LIKE TO MOVE	429	19	38	39	57	98	82	54	28	13	13200
WOULD NOT LIKE TO MOVE	1 082	75	86	84	128	233	215	98	107	55	13600
NOT REPORTED	3	-	-	2	-	-	2	-	-	-	...
NOT BOTHERSOME TO RESPONDENT	475	39	43	41	66	102	83	46	34	21	12400
NOT REPORTED	24	2	2	3	9	2	4	2	2	-	...
NOT REPORTED	50	9	3	2	6	16	3	3	3	5	11700
NO BOARDED UP OR ABANDONED STRUCTURES	10 336	558	780	802	1 088	2 136	1 800	1 231	1 202	739	14500
WITH BOARDED UP OR ABANDONED STRUCTURES	969	86	118	116	105	202	150	94	66	33	11500
BOTHERSOME TO RESPONDENT	476	36	49	45	57	97	86	54	36	16	12600
WOULD LIKE TO MOVE	175	16	20	13	28	35	24	24	9	8	11700
WOULD NOT LIKE TO MOVE	296	19	29	31	29	62	60	30	27	8	13200
NOT REPORTED	5	2	-	2	-	-	2	-	-	-	...
NOT BOTHERSOME TO RESPONDENT	478	50	69	68	48	99	63	40	27	16	10300
NOT REPORTED	14	-	-	3	-	6	2	-	3	-	...
NOT REPORTED	44	9	5	1	5	8	3	3	5	5	11300
RENTER OCCUPIED	11 581	1 948	1 986	1 524	1 846	2 194	1 051	497	327	209	7500
NO STREET OR HIGHWAY NOISE	6 597	1 118	1 128	837	1 037	1 295	594	279	188	121	7600
WITH STREET OR HIGHWAY NOISE	4 927	805	843	684	805	897	457	212	138	85	7500
BOTHERSOME TO RESPONDENT	1 879	276	344	254	295	358	178	90	52	32	7700
WOULD LIKE TO MOVE	768	129	138	101	122	156	53	30	26	12	7400
WOULD NOT LIKE TO MOVE	1 109	146	206	153	173	201	124	60	26	20	7800
NOT REPORTED	2	-	-	-	-	-	2	-	-	-	...
NOT BOTHERSOME TO RESPONDENT	3 020	521	492	425	507	537	276	122	87	53	7400
NOT REPORTED	28	8	7	5	3	3	3	-	-	-	...
NOT REPORTED	57	25	15	3	3	1	-	6	-	3	3400
NO AIRPLANE TRAFFIC NOISE	9 284	1 516	1 597	1 258	1 463	1 798	839	392	261	159	7600
WITH AIRPLANE TRAFFIC NOISE	2 232	406	374	263	378	391	211	97	65	47	7600
BOTHERSOME TO RESPONDENT	841	126	152	105	151	159	78	31	23	16	7700
WOULD LIKE TO MOVE	240	43	38	41	37	40	22	9	5	4	6900
WOULD NOT LIKE TO MOVE	596	81	111	64	114	119	56	22	18	11	8100
NOT REPORTED	5	2	3	-	-	-	-	-	-	-	...
NOT BOTHERSOME TO RESPONDENT	1 384	277	222	155	226	232	132	66	42	31	7500
NOT REPORTED	8	3	-	3	1	-	-	-	-	-	...
NOT REPORTED	65	25	15	3	4	5	2	7	-	3	3900
NO HEAVY TRAFFIC	6 907	1 116	1 133	908	1 117	1 346	658	307	198	124	7800
WITH HEAVY TRAFFIC	4 613	804	838	612	727	845	393	184	129	82	7200
BOTHERSOME TO RESPONDENT	1 479	214	274	190	234	301	130	69	42	24	7800
WOULD LIKE TO MOVE	669	105	116	96	105	147	44	30	18	8	7500
WOULD NOT LIKE TO MOVE	807	109	159	94	128	154	84	39	23	16	8000
NOT REPORTED	3	-	-	-	1	-	2	-	-	-	...
NOT BOTHERSOME TO RESPONDENT	3 118	586	562	418	489	542	260	115	87	58	7000
NOT REPORTED	17	3	2	3	5	2	3	-	-	-	...
NOT REPORTED	61	28	15	4	1	3	-	6	-	3	3300
NO STREETS IN NEED OF REPAIR	9 690	1 609	1 650	1 316	1 512	1 863	911	411	250	168	7500
WITH STREETS IN NEED OF REPAIR	1 806	303	315	203	329	327	140	78	73	38	7700
BOTHERSOME TO RESPONDENT	1 084	150	181	112	199	218	93	56	55	20	8500
WOULD LIKE TO MOVE	331	61	49	39	57	56	32	18	14	4	7900
WOULD NOT LIKE TO MOVE	752	89	130	73	142	162	61	38	41	15	8800
NOT REPORTED	2	-	2	-	-	-	-	-	-	-	...
NOT BOTHERSOME TO RESPONDENT	713	152	131	91	128	107	47	22	17	18	6600
NOT REPORTED	9	1	3	-	2	2	-	-	2	-	...
NOT REPORTED	86	36	21	6	4	5	-	7	3	3	3600
NO ROADS IMPASSABLE	10 291	1 728	1 763	1 370	1 623	1 937	965	431	286	188	7500
WITH ROADS IMPASSABLE	1 168	181	199	139	212	239	84	56	39	18	7900
BOTHERSOME TO RESPONDENT	649	95	103	77	109	148	47	35	24	11	8300
WOULD LIKE TO MOVE	221	40	38	33	36	44	17	7	4	2	7000
WOULD NOT LIKE TO MOVE	426	56	64	44	73	104	29	27	19	9	9000
NOT REPORTED	2	-	-	-	-	-	-	-	2	-	...
NOT BOTHERSOME TO RESPONDENT	508	82	95	61	100	90	36	21	15	7	7500
NOT REPORTED	11	3	2	-	3	2	1	-	-	-	...
NOT REPORTED	123	39	24	15	11	17	2	10	1	3	4800
NO OCCUPIED HOUSING IN RUNDOWN CONDITION	9 636	1 552	1 587	1 271	1 526	1 875	924	433	289	179	7800
WITH OCCUPIED HOUSING IN RUNDOWN CONDITION	1 832	352	373	244	311	308	126	55	36	27	6600
BOTHERSOME TO RESPONDENT	967	164	178	123	176	180	69	37	25	15	7300
WOULD LIKE TO MOVE	563	101	105	81	99	99	40	21	10	6	6900
WOULD NOT LIKE TO MOVE	402	62	72	42	76	81	29	15	14	9	8000
NOT REPORTED	2	-	2	-	-	-	-	-	-	-	...
NOT BOTHERSOME TO RESPONDENT	845	184	189	119	132	127	56	16	12	10	5800
NOT REPORTED	20	4	6	2	3	1	-	2	-	2	...
NOT REPORTED	113	44	25	10	9	11	1	9	1	3	4000
NO COMMERCIAL OR NONRESIDENTIAL ACTIVITIES	7 296	1 183	1 281	922	1 196	1 371	704	290	214	135	7700
WITH COMMERCIAL OR NONRESIDENTIAL ACTIVITIES	4 192	738	678	594	638	817	345	201	113	69	7400
BOTHERSOME TO RESPONDENT	408	71	63	61	55	82	31	26	10	8	7500
WOULD LIKE TO MOVE	192	42	26	25	23	42	17	12	2	3	7300
WOULD NOT LIKE TO MOVE	211	27	35	36	30	40	14	14	9	5	7700
NOT REPORTED	5	2	1	-	2	-	-	-	-	-	...
NOT BOTHERSOME TO RESPONDENT	3 756	662	612	531	577	732	306	175	102	60	7400
NOT REPORTED	28	5	3	2	6	3	8	-	-	2	...
NOT REPORTED	94	27	27	9	12	6	2	6	-	5	4400
NO ODORS, SMOKE, OR GAS	10 156	1 670	1 742	1 357	1 625	1 932	919	442	290	179	7600
WITH ODORS, SMOKE, OR GAS	1 363	250	229	166	216	259	131	49	37	27	7500
BOTHERSOME TO RESPONDENT	896	156	149	110	143	172	87	31	29	20	7700
WOULD LIKE TO MOVE	423	81	69	60	72	75	39	8	14	7	7100
WOULD NOT LIKE TO MOVE	470	75	80	50	71	97	49	22	14	12	8300
NOT REPORTED	3	-	-	-	-	-	-	1	2	-	...
NOT BOTHERSOME TO RESPONDENT	451	92	78	54	70	82	42	18	8	7	7100
NOT REPORTED	15	2	2	2	3	5	2	-	-	-	...
NOT REPORTED	63	28	15	2	4	3	2	6	-	3	3400

[1]WISH TO MOVE RELATES ONLY TO RESPONDENTS' OPINION OF SPECIFIC CONDITIONS.

TABLE A-4. INCOME OF FAMILIES AND PRIMARY INDIVIDUALS BY TENURE AND SELECTED NEIGHBORHOOD CHARACTERISTICS: 1976--CONTINUED

(NUMBERS IN THOUSANDS. DATA BASED ON SAMPLE, SEE TEXT. FOR MINIMUM BASE FOR DERIVED FIGURES (PERCENT, MEDIAN, ETC.) AND MEANING OF SYMBOLS, SEE TEXT)

UNITED STATES INSIDE STANDARD METROPOLITAN STATISTICAL AREAS IN CENTRAL CITIES	TOTAL	LESS THAN $3,000	$3,000 TO $4,999	$5,000 TO $6,999	$7,000 TO $9,999	$10,000 TO $14,999	$15,000 TO $19,999	$20,000 TO $24,999	$25,000 TO $34,999	$35,000 OR MORE	MEDIAN (DOLLARS)
NEIGHBORHOOD CONDITIONS AND WISH TO MOVE[1]--CONTINUED											
RENTER OCCUPIED--CONTINUED											
ADEQUATE STREET LIGHTS	9 818	1 638	1 654	1 294	1 560	1 845	906	437	295	190	7600
INADEQUATE STREET LIGHTS	1 673	275	313	226	277	342	139	54	30	16	7200
BOTHERSOME TO RESPONDENT	977	154	188	149	150	190	90	25	21	11	7000
WOULD LIKE TO MOVE	330	74	63	47	48	50	31	8	8	2	6200
WOULD NOT LIKE TO MOVE	642	78	125	101	102	137	59	17	13	9	7500
NOT REPORTED	6	2	-	1	-	3	-	-	-	-	...
NOT BOTHERSOME TO RESPONDENT	673	122	119	72	123	145	47	29	9	6	7600
NOT REPORTED	23	-	6	5	5	6	2	-	-	-	...
NOT REPORTED	91	34	19	4	9	8	6	6	2	3	4100
NO NEIGHBORHOOD CRIME	7 823	1 304	1 307	1 036	1 246	1 530	714	333	214	137	7600
WITH NEIGHBORHOOD CRIME	3 620	598	653	477	587	644	327	155	110	69	7400
BOTHERSOME TO RESPONDENT	2 536	395	456	328	407	483	231	105	82	50	7700
WOULD LIKE TO MOVE	1 275	222	230	176	221	221	109	38	36	23	7100
WOULD NOT LIKE TO MOVE	1 256	172	226	152	186	259	120	67	47	28	8300
NOT REPORTED	5	-	-	-	-	3	2	-	-	-	...
NOT BOTHERSOME TO RESPONDENT	1 069	202	193	145	177	160	96	50	28	19	6900
NOT REPORTED	14	1	4	3	3	2	1	-	-	-	...
NOT REPORTED	139	46	26	11	13	20	9	9	2	3	4900
NO TRASH, LITTER, OR JUNK	8 974	1 472	1 471	1 173	1 426	1 763	861	387	254	167	7800
WITH TRASH, LITTER, OR JUNK	2 525	445	498	342	414	423	189	105	71	39	6900
BOTHERSOME TO RESPONDENT	1 787	285	335	253	290	319	140	79	55	31	7200
WOULD LIKE TO MOVE	825	153	152	112	139	140	63	31	23	11	6900
WOULD NOT LIKE TO MOVE	959	132	183	139	151	178	76	48	32	20	7500
NOT REPORTED	3	-	-	2	-	-	2	-	-	-	...
NOT BOTHERSOME TO RESPONDENT	713	154	156	86	119	104	47	24	16	8	6100
NOT REPORTED	25	6	8	3	4	-	2	2	-	-	...
NOT REPORTED	83	30	17	9	6	9	1	6	1	3	4300
NO BOARDED UP OR ABANDONED STRUCTURES	9 964	1 595	1 654	1 314	1 580	1 926	960	456	290	191	7800
WITH BOARDED UP OR ABANDONED STRUCTURES	1 545	323	319	204	257	264	91	35	36	15	6300
BOTHERSOME TO RESPONDENT	628	117	134	80	110	106	41	21	13	6	6600
WOULD LIKE TO MOVE	326	71	77	38	50	46	26	11	6	3	5800
WOULD NOT LIKE TO MOVE	299	47	55	43	58	61	16	10	6	3	7300
NOT REPORTED	3	-	2	-	2	-	-	-	-	-	...
NOT BOTHERSOME TO RESPONDENT	890	199	179	122	145	153	48	14	22	8	6100
NOT REPORTED	27	6	6	2	3	5	2	-	1	2	...
NOT REPORTED	72	30	13	6	9	5	-	6	-	3	3900
NEIGHBORHOOD SERVICES											
OWNER OCCUPIED	11 349	652	902	920	1 197	2 346	1 953	1 328	1 273	777	14300
ADEQUATE NEIGHBORHOOD SERVICES	7 473	436	588	599	801	1 591	1 309	861	796	493	14100
INADEQUATE NEIGHBORHOOD SERVICES[2]	3 834	207	309	321	390	750	640	464	474	278	14600
PUBLIC TRANSPORTATION	1 833	73	109	124	145	324	334	260	301	165	17100
SCHOOLS	521	20	25	22	45	110	101	66	70	62	16900
SHOPPING	1 215	103	142	132	159	239	159	116	117	48	11500
POLICE PROTECTION	962	59	83	89	120	191	169	114	88	50	13400
FIRE PROTECTION	193	17	16	8	19	44	30	29	25	5	14100
HOSPITALS OR HEALTH CLINICS	860	51	64	87	107	188	134	102	83	42	13200
DON'T KNOW	8	1	2	-	2	-	2	-	-	2	...
NOT REPORTED	34	9	3	-	5	5	2	3	3	5	...
RENTER OCCUPIED	11 581	1 948	1 986	1 524	1 846	2 194	1 051	497	327	209	7500
ADEQUATE NEIGHBORHOOD SERVICES	8 074	1 270	1 331	1 081	1 299	1 579	790	357	224	143	7800
INADEQUATE NEIGHBORHOOD SERVICES[2]	3 458	654	645	440	545	612	259	136	103	63	6900
PUBLIC TRANSPORTATION	1 048	177	177	143	161	194	90	43	38	26	7500
SCHOOLS	414	76	60	49	62	88	34	18	12	14	8000
SHOPPING	1 255	269	271	143	196	210	82	36	35	13	6200
POLICE PROTECTION	1 244	251	206	158	210	211	97	56	35	21	7100
FIRE PROTECTION	268	56	59	37	45	37	14	14	3	3	6000
HOSPITALS OR HEALTH CLINICS	884	176	161	109	150	171	52	30	20	17	6900
DON'T KNOW	9	2	-	3	-	2	2	-	-	1	...
NOT REPORTED	40	23	9	-	2	1	-	4	-	2	3000-
NEIGHBORHOOD SERVICES AND WISH TO MOVE[3]											
OWNER OCCUPIED	11 349	652	902	920	1 197	2 346	1 953	1 328	1 273	777	14300
WITH INADEQUATE SERVICE	3 834	207	309	321	390	750	640	464	474	278	14600
HOUSEHOLD WOULD LIKE TO MOVE[2]	511	33	38	33	55	112	90	73	61	16	14300
BECAUSE OF PUBLIC TRANSPORTATION	115	12	6	9	13	20	15	25	11	3	14200
BECAUSE OF SCHOOLS	147	4	5	2	3	39	26	32	29	6	18900
BECAUSE OF SHOPPING	116	19	14	13	11	23	16	8	11	2	10400
BECAUSE OF POLICE PROTECTION	208	11	16	11	25	47	40	26	22	10	14300
BECAUSE OF FIRE PROTECTION	24	1	2	-	1	9	6	2	2	2	...
BECAUSE OF HOSPITALS OR HEALTH CLINICS	69	6	8	10	14	15	8	3	3	2	9300
HOUSEHOLD WOULD NOT LIKE TO MOVE	3 048	151	247	272	303	591	502	360	383	240	14700
NOT REPORTED	275	23	25	16	32	48	49	31	31	22	14400
WITH ADEQUATE SERVICE	7 481	437	590	599	802	1 591	1 311	861	796	494	14100
NOT REPORTED	34	9	3	-	5	5	2	3	3	5	...
RENTER OCCUPIED	11 581	1 948	1 986	1 524	1 846	2 194	1 051	497	327	209	7500
WITH INADEQUATE SERVICE	3 458	654	645	440	545	612	259	136	103	63	6900
HOUSEHOLD WOULD LIKE TO MOVE[2]	833	159	143	119	147	149	57	26	24	10	6900
BECAUSE OF PUBLIC TRANSPORTATION	162	39	28	27	27	29	9	4	-	-	6100
BECAUSE OF SCHOOLS	152	27	14	28	23	38	11	4	6	-	7900
BECAUSE OF SHOPPING	244	51	48	28	48	37	16	8	8	2	6700
BECAUSE OF POLICE PROTECTION	438	79	72	63	80	76	33	17	13	6	7200
BECAUSE OF FIRE PROTECTION	83	22	13	16	11	14	2	5	-	2	5900
BECAUSE OF HOSPITALS OR HEALTH CLINICS	162	33	35	24	32	21	6	5	3	3	6100
HOUSEHOLD WOULD NOT LIKE TO MOVE	2 285	428	437	276	336	416	175	89	76	51	7000
NOT REPORTED	340	68	65	45	62	47	28	21	3	2	6700
WITH ADEQUATE SERVICE	8 083	1 271	1 331	1 084	1 299	1 581	792	357	224	145	7800
NOT REPORTED	40	23	9	-	2	1	-	4	-	2	3000-

[1] WISH TO MOVE RELATES ONLY TO RESPONDENTS' OPINION OF SPECIFIC CONDITIONS.
[2] FIGURES WILL NOT ADD TO TOTAL BECAUSE MORE THAN ONE INADEQUATE SERVICE WAS REPORTED FOR THE SAME UNIT.
[3] WISH TO MOVE RELATES ONLY TO RESPONDENTS' OPINION OF SPECIFIC SERVICES.

TABLE A-4. INCOME OF FAMILIES AND PRIMARY INDIVIDUALS BY TENURE AND SELECTED NEIGHBORHOOD CHARACTERISTICS: 1976--CONTINUED

(NUMBERS IN THOUSANDS. DATA BASED ON SAMPLE, SEE TEXT. FOR MINIMUM BASE FOR DERIVED FIGURES (PERCENT, MEDIAN, ETC.) AND MEANING OF SYMBOLS, SEE TEXT)

UNITED STATES INSIDE STANDARD METROPOLITAN STATISTICAL AREAS IN CENTRAL CITIES	TOTAL	LESS THAN $3,000	$3,000 TO $4,999	$5,000 TO $6,999	$7,000 TO $9,999	$10,000 TO $14,999	$15,000 TO $19,999	$20,000 TO $24,999	$25,000 TO $34,999	$35,000 OR MORE	MEDIAN (DOLLARS)
OVERALL OPINION OF NEIGHBORHOOD											
OWNER OCCUPIED	11 349	652	902	920	1 197	2 346	1 953	1 328	1 273	777	14300
EXCELLENT	3 778	191	212	237	332	696	587	481	585	457	16900
GOOD	5 365	284	452	438	581	1 161	1 021	640	533	254	14000
FAIR	1 854	135	193	210	240	407	303	179	131	56	11800
POOR	308	32	41	33	39	75	38	26	19	5	10600
NOT REPORTED	44	10	5	2	5	6	3	3	5	5	10400
HOUSEHOLD WOULD LIKE TO MOVE	1 540	85	117	117	196	355	309	174	122	65	13600
EXCELLENT	83	6	10	5	8	10	21	6	10	6	15700
GOOD	547	23	34	34	74	128	108	67	47	33	14200
FAIR	683	34	47	56	86	161	147	80	51	21	13700
POOR	224	22	26	22	28	56	29	21	14	5	11200
NOT REPORTED	3	-	-	-	-	-	3	-	-	-	...
HOUSEHOLD WOULD NOT LIKE TO MOVE	9 759	559	781	801	996	1 980	1 637	1 147	1 148	708	14400
EXCELLENT	3 689	184	202	232	324	683	564	473	575	450	16900
GOOD	4 806	262	418	404	506	1 030	910	569	487	221	14000
FAIR	1 167	101	145	152	154	246	154	99	80	35	10600
POOR	84	10	15	11	10	19	10	5	5	-	8900
NOT REPORTED	13	2	2	2	2	2	-	2	2	2	...
NOT REPORTED	50	9	5	2	5	11	6	7	3	3	12500
RENTER OCCUPIED	11 581	1 948	1 986	1 524	1 846	2 194	1 051	497	327	209	7500
EXCELLENT	1 923	266	301	234	295	379	210	97	78	63	8600
GOOD	5 391	853	853	678	890	1 065	555	245	153	99	8000
FAIR	3 392	619	643	485	533	617	249	128	81	37	6800
POOR	799	183	170	121	124	127	32	21	14	8	5800
NOT REPORTED	77	27	18	6	5	6	5	6	1	3	4300
HOUSEHOLD WOULD LIKE TO MOVE	2 299	378	412	316	385	434	192	91	54	38	7300
EXCELLENT	69	13	9	11	8	17	8	3	-	-	7700
GOOD	506	73	77	59	84	105	48	25	17	18	8600
FAIR	1 142	153	221	159	201	215	107	46	24	15	7600
POOR	579	138	105	87	92	95	29	17	12	5	6100
NOT REPORTED	3	2	-	-	-	2	-	-	-	-	...
HOUSEHOLD WOULD NOT LIKE TO MOVE	9 216	1 539	1 559	1 208	1 456	1 756	856	400	273	168	7600
EXCELLENT	1 855	253	293	223	287	362	202	94	77	63	8700
GOOD	4 871	772	776	619	804	957	506	220	136	81	8000
FAIR	2 240	464	420	326	329	402	141	80	56	22	6400
POOR	218	45	64	34	32	32	3	4	2	3	5000
NOT REPORTED	32	5	6	6	5	3	5	1	1	-	...
NOT REPORTED	66	30	15	-	4	5	3	6	-	3	3400

TABLE A-4. INCOME OF FAMILIES AND PRIMARY INDIVIDUALS BY TENURE AND SELECTED NEIGHBORHOOD CHARACTERISTICS: 1976--CONTINUED

(NUMBERS IN THOUSANDS. DATA BASED ON SAMPLE, SEE TEXT. FOR MINIMUM BASE FOR DERIVED FIGURES (PERCENT, MEDIAN, ETC.) AND MEANING OF SYMBOLS, SEE TEXT)

UNITED STATES INSIDE STANDARD METROPOLITAN STATISTICAL AREAS NOT IN CENTRAL CITIES	TOTAL	LESS THAN $3,000	$3,000 TO $4,999	$5,000 TO $6,999	$7,000 TO $9,999	$10,000 TO $14,999	$15,000 TO $19,999	$20,000 TO $24,999	$25,000 TO $34,999	$35,000 OR MORE	MEDIAN (DOLLARS)
NEIGHBORHOOD CONDITIONS AND WISH TO MOVE[1]											
OWNER OCCUPIED	19 546	806	1 017	1 125	1 645	3 498	3 678	2 874	2 902	2 001	17300
NO STREET OR HIGHWAY NOISE	13 365	527	680	741	1 039	2 303	2 503	1 999	2 085	1 486	17800
WITH STREET OR HIGHWAY NOISE	6 129	270	332	381	598	1 188	1 169	871	810	511	16300
BOTHERSOME TO RESPONDENT	2 339	103	127	139	237	433	462	336	321	182	16400
WOULD LIKE TO MOVE	582	20	39	34	68	123	126	77	66	30	15300
WOULD NOT LIKE TO MOVE	1 755	83	89	105	169	310	336	259	253	151	16800
NOT REPORTED	2	-	-	-	-	-	-	-	2	1	...
NOT BOTHERSOME TO RESPONDENT	3 769	164	205	242	361	753	702	534	483	325	16100
NOT REPORTED	21	3	-	-	-	2	5	2	5	4	...
NOT REPORTED	52	10	4	3	7	7	5	4	7	5	11100
NO AIRPLANE TRAFFIC NOISE	15 228	604	785	841	1 269	2 727	2 867	2 250	2 277	1 608	17400
WITH AIRPLANE TRAFFIC NOISE	4 250	192	225	282	368	763	803	617	613	388	16800
BOTHERSOME TO RESPONDENT	1 388	71	71	87	143	240	264	185	192	136	16600
WOULD LIKE TO MOVE	225	16	9	10	23	49	44	30	30	14	15600
WOULD NOT LIKE TO MOVE	1 158	54	61	77	120	190	217	155	162	122	16800
NOT REPORTED	4	-	-	-	-	1	3	-	-	-	...
NOT BOTHERSOME TO RESPONDENT	2 846	119	155	192	222	522	534	432	418	252	17000
NOT REPORTED	16	2	-	2	3	1	5	-	2	1	...
NOT REPORTED	68	11	7	3	7	8	8	7	12	5	13800
NO HEAVY TRAFFIC	14 619	536	666	735	1 082	2 544	2 835	2 238	2 346	1 636	18100
WITH HEAVY TRAFFIC	4 871	260	347	387	557	943	838	632	546	361	14700
BOTHERSOME TO RESPONDENT	1 832	81	93	119	185	353	350	299	219	133	16200
WOULD LIKE TO MOVE	518	19	27	35	51	112	103	84	56	31	15800
WOULD NOT LIKE TO MOVE	1 305	62	66	84	134	239	246	211	161	100	16300
NOT REPORTED	9	-	-	-	-	2	1	4	2	2	...
NOT BOTHERSOME TO RESPONDENT	3 025	178	252	267	371	587	486	330	326	227	13800
NOT REPORTED	15	1	2	1	-	3	2	3	2	2	...
NOT REPORTED	56	10	4	3	6	11	4	4	10	4	11900
NO STREETS IN NEED OF REPAIR	16 367	648	841	926	1 322	2 833	3 104	2 428	2 503	1 762	17600
WITH STREETS IN NEED OF REPAIR	3 111	148	168	196	314	656	566	441	387	234	15600
BOTHERSOME TO RESPONDENT	1 925	82	96	99	181	413	357	287	254	156	16300
WOULD LIKE TO MOVE	273	18	10	26	29	59	51	36	37	6	14500
WOULD NOT LIKE TO MOVE	1 649	64	85	73	152	353	306	249	217	149	16600
NOT REPORTED	3	-	-	-	-	2	-	2	-	-	...
NOT BOTHERSOME TO RESPONDENT	1 180	65	70	95	133	243	209	153	133	78	14700
NOT REPORTED	6	2	2	2	-	-	-	1	-	-	...
NOT REPORTED	68	10	7	3	8	9	7	5	12	5	12700
NO ROADS IMPASSABLE	17 530	707	919	1 009	1 450	3 050	3 320	2 603	2 634	1 840	17500
WITH ROADS IMPASSABLE	1 899	87	87	113	185	428	342	260	248	151	15700
BOTHERSOME TO RESPONDENT	1 047	36	34	66	111	246	188	141	141	84	15800
WOULD LIKE TO MOVE	170	9	5	20	25	35	24	19	21	10	13600
WOULD NOT LIKE TO MOVE	876	27	29	47	86	211	163	121	120	73	16200
NOT REPORTED	1	-	-	-	-	-	1	-	-	-	...
NOT BOTHERSOME TO RESPONDENT	848	51	53	47	73	182	153	118	105	67	15600
NOT REPORTED	5	-	-	-	-	-	2	1	2	1	...
NOT REPORTED	116	13	10	4	10	20	16	12	21	11	15200
NO OCCUPIED HOUSING IN RUNDOWN CONDITION	17 955	735	924	1 049	1 491	3 157	3 362	2 645	2 691	1 902	17400
WITH OCCUPIED HOUSING IN RUNDOWN CONDITION	1 510	59	86	70	145	330	307	223	199	92	16100
BOTHERSOME TO RESPONDENT	920	29	38	31	89	195	208	146	127	56	16900
WOULD LIKE TO MOVE	254	11	11	8	19	50	67	42	40	6	17100
WOULD NOT LIKE TO MOVE	665	19	27	23	70	144	141	105	87	50	16800
NOT REPORTED	1	-	-	-	-	1	-	-	-	-	...
NOT BOTHERSOME TO RESPONDENT	581	29	46	39	56	132	98	75	69	36	14500
NOT REPORTED	8	-	2	-	-	2	-	2	3	-	...
NOT REPORTED	81	13	7	6	9	11	9	7	11	8	12500
NO COMMERCIAL OR NONRESIDENTIAL ACTIVITIES	16 945	677	867	955	1 371	2 936	3 142	2 546	2 621	1 829	17700
WITH COMMERCIAL OR NONRESIDENTIAL ACTIVITIES	2 523	118	139	167	263	553	527	322	269	165	15200
BOTHERSOME TO RESPONDENT	436	15	17	26	48	105	86	51	61	27	15500
WOULD LIKE TO MOVE	135	2	10	5	19	37	17	17	25	3	14300
WOULD NOT LIKE TO MOVE	301	13	7	21	29	68	69	34	36	24	16000
NOT REPORTED	-	-	-	-	-	-	-	-	-	-	-
NOT BOTHERSOME TO RESPONDENT	2 075	101	122	141	215	445	440	269	206	136	15200
NOT REPORTED	12	2	1	-	-	3	1	2	2	2	...
NOT REPORTED	78	12	10	3	10	9	8	6	12	7	12100
NO ODORS, SMOKE, OR GAS	17 685	720	921	1 011	1 442	3 092	3 306	2 637	2 671	1 884	17500
WITH ODORS, SMOKE, OR GAS	1 794	76	88	111	195	397	367	230	220	110	15400
BOTHERSOME TO RESPONDENT	1 206	55	55	60	132	273	224	170	159	77	15600
WOULD LIKE TO MOVE	288	16	17	9	33	80	52	33	41	8	14400
WOULD NOT LIKE TO MOVE	913	40	38	51	99	192	172	135	116	69	16100
NOT REPORTED	5	-	-	-	-	2	-	2	2	-	...
NOT BOTHERSOME TO RESPONDENT	585	20	33	51	62	123	141	61	61	33	15100
NOT REPORTED	4	-	1	-	1	1	1	-	-	-	...
NOT REPORTED	67	11	7	3	7	9	5	7	11	7	12700
ADEQUATE STREET LIGHTS	13 517	577	758	814	1 150	2 372	2 542	1 978	1 958	1 369	17100
INADEQUATE STREET LIGHTS	5 945	218	252	305	486	1 112	1 124	889	932	626	17700
BOTHERSOME TO RESPONDENT	2 165	68	77	109	167	416	409	355	353	210	18000
WOULD LIKE TO MOVE	166	8	11	14	17	42	26	19	24	5	13900
WOULD NOT LIKE TO MOVE	1 993	60	64	93	150	374	382	336	329	205	18300
NOT REPORTED	6	-	2	2	-	1	1	-	-	-	...
NOT BOTHERSOME TO RESPONDENT	3 755	150	174	194	315	692	713	529	577	411	17500
NOT REPORTED	25	-	1	2	4	4	2	5	2	5	...
NOT REPORTED	85	12	7	6	9	14	12	7	12	6	13000
NO NEIGHBORHOOD CRIME	16 187	658	880	963	1 348	2 887	3 049	2 401	2 369	1 632	17200
WITH NEIGHBORHOOD CRIME	3 277	137	129	157	287	601	621	464	523	359	17600
BOTHERSOME TO RESPONDENT	2 387	91	95	110	195	418	462	358	383	276	18100
WOULD LIKE TO MOVE	456	24	29	27	45	101	93	45	63	29	15100
WOULD NOT LIKE TO MOVE	1 928	67	66	83	150	315	368	313	320	246	18800
NOT REPORTED	3	-	-	-	-	2	1	-	-	-	...
NOT BOTHERSOME TO RESPONDENT	873	43	34	47	90	177	156	104	138	84	16500
NOT REPORTED	17	3	-	-	2	5	3	2	2	-	...
NOT REPORTED	82	12	7	6	10	10	8	9	10	10	13200

[1]WISH TO MOVE RELATES ONLY TO RESPONDENTS' OPINION OF SPECIFIC CONDITIONS.

TABLE A-4. INCOME OF FAMILIES AND PRIMARY INDIVIDUALS BY TENURE AND SELECTED NEIGHBORHOOD CHARACTERISTICS: 1976--CONTINUED

(NUMBERS IN THOUSANDS. DATA BASED ON SAMPLE, SEE TEXT. FOR MINIMUM BASE FOR DERIVED FIGURES (PERCENT, MEDIAN, ETC.) AND MEANING OF SYMBOLS, SEE TEXT)

UNITED STATES INSIDE STANDARD METROPOLITAN STATISTICAL AREAS NOT IN CENTRAL CITIES	TOTAL	LESS THAN $3,000	$3,000 TO $4,999	$5,000 TO $6,999	$7,000 TO $9,999	$10,000 TO $14,999	$15,000 TO $19,999	$20,000 TO $24,999	$25,000 TO $34,999	$35,000 OR MORE	MEDIAN (DOLLARS)
NEIGHBORHOOD CONDITIONS AND WISH TO MOVE[1]--CONTINUED											
OWNER OCCUPIED--CONTINUED											
NO TRASH, LITTER, OR JUNK	16 982	672	874	942	1 398	2 994	3 188	2 508	2 586	1 820	17500
WITH TRASH, LITTER, OR JUNK	2 487	121	138	181	233	495	480	361	305	172	15800
BOTHERSOME TO RESPONDENT	1 831	80	93	122	178	370	358	278	221	131	16000
WOULD LIKE TO MOVE	352	19	26	28	42	72	75	47	34	9	14300
WOULD NOT LIKE TO MOVE	1 475	61	67	94	135	296	283	229	187	122	16500
NOT REPORTED	3	-	-	-	-	2	-	2	-	-	...
NOT BOTHERSOME TO RESPONDENT	641	41	43	59	55	124	115	83	80	41	14900
NOT REPORTED	15	1	2	1	-	1	7	-	4	-	...
NOT REPORTED	77	13	5	2	14	9	9	4	11	9	12000
NO BOARDED UP OR ABANDONED STRUCTURES	18 680	756	963	1 064	1 551	3 275	3 502	2 795	2 820	1 954	17500
WITH BOARDED UP OR ABANDONED STRUCTURES	792	38	43	57	86	213	168	74	70	41	14000
BOTHERSOME TO RESPONDENT	356	21	19	19	44	94	73	37	27	22	14000
WOULD LIKE TO MOVE	91	7	8	3	7	18	19	12	11	5	15400
WOULD NOT LIKE TO MOVE	265	14	11	16	37	75	54	25	17	17	13700
NOT REPORTED	-	-	-	-	-	-	-	-	-	-	-
NOT BOTHERSOME TO RESPONDENT	432	17	24	37	42	119	92	37	43	20	14000
NOT REPORTED	4	-	-	1	-	-	3	-	-	-	...
NOT REPORTED	74	13	10	4	7	10	7	5	12	6	11400
RENTER OCCUPIED	7 976	760	987	875	1 306	1 896	1 074	549	362	168	10200
NO STREET OR HIGHWAY NOISE	4 971	481	572	541	822	1 188	670	344	242	110	10300
WITH STREET OR HIGHWAY NOISE	2 966	269	408	327	479	700	401	205	120	57	10000
BOTHERSOME TO RESPONDENT	1 116	102	152	112	175	245	174	79	52	24	10400
WOULD LIKE TO MOVE	413	33	58	43	65	91	61	26	22	14	10400
WOULD NOT LIKE TO MOVE	701	67	93	69	110	154	114	53	30	10	10300
NOT REPORTED	1	1	-	-	-	-	-	-	-	-	...
NOT BOTHERSOME TO RESPONDENT	1 839	167	255	214	302	452	226	125	67	32	9800
NOT REPORTED	11	-	1	1	3	3	1	1	1	-	...
NOT REPORTED	39	9	7	6	4	8	3	-	-	2	6300
NO AIRPLANE TRAFFIC NOISE	6 272	607	780	706	1 020	1 473	838	429	290	128	10100
WITH AIRPLANE TRAFFIC NOISE	1 671	145	201	165	281	415	236	119	72	38	10500
BOTHERSOME TO RESPONDENT	602	57	78	65	94	140	88	38	24	18	10200
WOULD LIKE TO MOVE	154	12	25	18	26	34	22	5	8	4	9500
WOULD NOT LIKE TO MOVE	448	45	53	48	68	106	66	33	16	14	10500
NOT REPORTED	1	-	-	-	1	-	-	-	-	-	...
NOT BOTHERSOME TO RESPONDENT	1 061	86	120	99	186	274	147	81	47	20	10700
NOT REPORTED	8	1	3	-	-	1	1	-	1	-	...
NOT REPORTED	33	8	5	4	4	8	-	1	-	2	...
NO HEAVY TRAFFIC	5 394	500	599	597	892	1 323	727	388	250	118	10400
WITH HEAVY TRAFFIC	2 546	252	381	273	410	567	344	159	112	49	9700
BOTHERSOME TO RESPONDENT	921	83	115	97	151	202	144	60	49	20	10400
WOULD LIKE TO MOVE	368	27	46	43	52	84	60	23	20	13	10900
WOULD NOT LIKE TO MOVE	551	54	69	53	99	117	83	38	30	7	10000
NOT REPORTED	1	1	-	-	-	-	-	-	-	-	...
NOT BOTHERSOME TO RESPONDENT	1 618	169	264	175	258	363	199	99	62	29	9300
NOT REPORTED	7	-	1	1	1	1	1	-	1	-	...
NOT REPORTED	35	8	7	4	4	7	2	1	-	2	...
NO STREETS IN NEED OF REPAIR	6 838	638	831	742	1 121	1 625	934	478	319	150	10300
WITH STREETS IN NEED OF REPAIR	1 096	114	146	125	182	263	134	71	44	17	9700
BOTHERSOME TO RESPONDENT	661	58	77	71	106	177	89	42	32	9	10500
WOULD LIKE TO MOVE	165	14	20	22	20	44	18	10	11	5	10700
WOULD NOT LIKE TO MOVE	497	44	57	49	86	133	72	32	21	4	10500
NOT REPORTED	-	-	-	-	-	-	-	-	-	-	-
NOT BOTHERSOME TO RESPONDENT	427	53	68	54	76	85	45	27	12	7	8500
NOT REPORTED	8	3	1	-	-	1	-	2	-	-	...
NOT REPORTED	42	8	9	7	3	8	5	-	-	2	6000
NO ROADS IMPASSABLE	7 202	669	894	792	1 180	1 695	978	502	332	161	10200
WITH ROADS IMPASSABLE	693	77	82	72	117	180	84	44	31	6	10000
BOTHERSOME TO RESPONDENT	372	40	41	41	59	101	44	25	18	3	10300
WOULD LIKE TO MOVE	112	10	12	12	12	38	8	10	7	2	11300
WOULD NOT LIKE TO MOVE	260	30	29	29	47	64	36	15	10	1	9700
NOT REPORTED	-	-	-	-	-	-	-	-	-	-	-
NOT BOTHERSOME TO RESPONDENT	314	37	40	31	56	79	40	16	13	3	9600
NOT REPORTED	7	-	1	1	1	-	-	3	-	-	...
NOT REPORTED	81	14	11	10	9	21	12	3	-	2	9000
NO OCCUPIED HOUSING IN RUNDOWN CONDITION	7 260	668	877	791	1 204	1 726	984	518	335	157	10300
WITH OCCUPIED HOUSING IN RUNDOWN CONDITION	666	78	103	80	97	156	90	26	27	10	9200
BOTHERSOME TO RESPONDENT	328	39	44	49	46	73	45	14	12	6	9100
WOULD LIKE TO MOVE	180	25	30	33	19	30	27	9	6	1	7300
WOULD NOT LIKE TO MOVE	147	14	14	16	27	42	18	5	7	4	10400
NOT REPORTED	-	-	-	-	-	-	-	-	-	-	-
NOT BOTHERSOME TO RESPONDENT	335	38	58	31	51	84	43	11	15	4	9400
NOT REPORTED	4	1	1	-	-	-	1	-	-	-	...
NOT REPORTED	49	14	7	4	4	14	-	5	-	2	7700
NO COMMERCIAL OR NONRESIDENTIAL ACTIVITIES	5 658	545	647	601	932	1 336	799	383	283	131	10400
WITH COMMERCIAL OR NONRESIDENTIAL ACTIVITIES	2 279	207	333	267	367	553	272	166	78	35	9700
BOTHERSOME TO RESPONDENT	239	16	28	25	32	64	44	14	13	3	11400
WOULD LIKE TO MOVE	127	10	12	17	17	27	28	6	8	3	11400
WOULD NOT LIKE TO MOVE	112	6	16	8	16	37	16	8	4	-	11300
NOT REPORTED	1	-	-	-	-	-	-	-	1	-	...
NOT BOTHERSOME TO RESPONDENT	2 023	191	300	242	335	480	228	150	65	32	9500
NOT REPORTED	16	-	4	-	-	9	1	2	-	-	...
NOT REPORTED	39	8	7	7	6	7	2	-	1	2	6600
NO ODORS, SMOKE, OR GAS	7 198	686	876	777	1 206	1 692	973	508	325	156	10200
WITH ODORS, SMOKE, OR GAS	743	66	104	92	95	197	101	39	38	10	10300
BOTHERSOME TO RESPONDENT	504	44	70	54	64	135	71	27	31	9	10800
WOULD LIKE TO MOVE	217	20	33	20	26	53	30	14	17	3	10800
WOULD NOT LIKE TO MOVE	286	22	37	34	38	82	41	13	14	6	10700
NOT REPORTED	1	1	-	-	-	-	-	-	-	-	...
NOT BOTHERSOME TO RESPONDENT	237	23	32	38	32	62	30	12	7	1	9400
NOT REPORTED	2	-	2	-	-	-	-	-	-	-	...
NOT REPORTED	34	8	7	5	4	7	-	2	-	2	...

[1]WISH TO MOVE RELATES ONLY TO RESPONDENTS' OPINION OF SPECIFIC CONDITIONS.

TABLE A-4. INCOME OF FAMILIES AND PRIMARY INDIVIDUALS BY TENURE AND SELECTED NEIGHBORHOOD CHARACTERISTICS: 1976--CONTINUED

(NUMBERS IN THOUSANDS. DATA BASED ON SAMPLE, SEE TEXT. FOR MINIMUM BASE FOR DERIVED FIGURES (PERCENT, MEDIAN, ETC.) AND MEANING OF SYMBOLS, SEE TEXT)

UNITED STATES INSIDE STANDARD METROPOLITAN STATISTICAL AREAS NOT IN CENTRAL CITIES	TOTAL	LESS THAN $3,000	$3,000 TO $4,999	$5,000 TO $6,999	$7,000 TO $9,999	$10,000 TO $14,999	$15,000 TO $19,999	$20,000 TO $24,999	$25,000 TO $34,999	$35,000 OR MORE	MEDIAN (DOLLARS)
NEIGHBORHOOD CONDITIONS AND WISH TO MOVE[1]--CONTINUED											
RENTER OCCUPIED--CONTINUED											
ADEQUATE STREET LIGHTS	6 176	580	772	646	1 035	1 465	840	421	286	132	10200
INADEQUATE STREET LIGHTS	1 754	171	207	224	263	420	231	127	77	34	10100
BOTHERSOME TO RESPONDENT	784	68	91	109	126	173	101	59	38	19	10000
WOULD LIKE TO MOVE	169	16	31	32	23	35	16	7	4	5	7700
WOULD NOT LIKE TO MOVE	615	52	59	77	102	139	85	52	35	14	10600
NOT REPORTED	-	-	-	-	-	-	-	-	-	-	-
NOT BOTHERSOME TO RESPONDENT	958	101	114	112	137	242	130	69	39	15	10300
NOT REPORTED	12	2	2	3	-	5	-	-	-	-	...
NOT REPORTED	46	9	8	4	8	11	3	1	-	2	7800
NO NEIGHBORHOOD CRIME	6 424	622	791	701	1 071	1 485	868	454	291	140	10100
WITH NEIGHBORHOOD CRIME	1 477	124	183	163	225	394	200	91	72	26	10600
BOTHERSOME TO RESPONDENT	1 051	78	123	115	162	286	152	65	48	23	10900
WOULD LIKE TO MOVE	450	38	57	59	53	126	64	22	16	12	10700
WOULD NOT LIKE TO MOVE	601	39	65	56	109	160	88	43	31	11	11000
NOT REPORTED	-	-	-	-	-	-	-	-	-	-	-
NOT BOTHERSOME TO RESPONDENT	424	45	60	48	63	107	47	26	24	3	9800
NOT REPORTED	2	1	-	-	-	-	1	-	-	-	...
NOT REPORTED	74	14	12	10	10	17	5	3	-	2	7000
NO TRASH, LITTER, OR JUNK	6 881	652	821	724	1 126	1 635	953	497	328	144	10400
WITH TRASH, LITTER, OR JUNK	1 052	97	159	144	171	254	119	52	35	22	9200
BOTHERSOME TO RESPONDENT	713	53	96	91	130	171	91	37	26	19	9700
WOULD LIKE TO MOVE	255	20	38	41	39	51	32	14	12	6	9200
WOULD NOT LIKE TO MOVE	457	33	58	50	90	120	58	23	13	13	9900
NOT REPORTED	1	-	-	-	1	-	-	-	-	-	...
NOT BOTHERSOME TO RESPONDENT	327	40	61	51	41	81	25	15	9	3	7800
NOT REPORTED	12	4	1	1	-	2	3	-	-	-	...
NOT REPORTED	43	11	7	7	8	8	2	-	-	2	6300
NO BOARDED UP OR ABANDONED STRUCTURES	7 469	688	885	813	1 235	1 792	1 025	522	352	157	10300
WITH BOARDED UP OR ABANDONED STRUCTURES	461	63	94	56	63	94	45	26	10	9	7800
BOTHERSOME TO RESPONDENT	133	13	27	19	21	26	14	11	3	-	8100
WOULD LIKE TO MOVE	60	4	14	9	6	14	7	4	1	-	8300
WOULD NOT LIKE TO MOVE	72	8	12	10	15	12	7	6	1	-	8200
NOT REPORTED	1	-	1	-	-	-	-	-	-	-	...
NOT BOTHERSOME TO RESPONDENT	325	50	67	37	42	68	31	14	6	9	7600
NOT REPORTED	3	-	-	-	-	-	-	1	1	-	...
NOT REPORTED	46	9	8	5	7	10	4	-	-	2	7200
NEIGHBORHOOD SERVICES											
OWNER OCCUPIED	19 546	806	1 017	1 125	1 645	3 498	3 678	2 874	2 902	2 001	17300
ADEQUATE NEIGHBORHOOD SERVICES	9 182	350	482	545	759	1 612	1 744	1 360	1 397	933	17400
INADEQUATE NEIGHBORHOOD SERVICES[2]	10 304	442	529	578	879	1 878	1 928	1 511	1 499	1 060	17200
PUBLIC TRANSPORTATION	8 408	353	404	457	681	1 510	1 567	1 264	1 255	917	17600
SCHOOLS	728	33	28	38	58	143	136	108	100	83	17300
SHOPPING	2 426	141	149	166	212	486	453	318	310	191	15600
POLICE PROTECTION	1 442	60	73	89	140	282	312	169	212	106	16200
FIRE PROTECTION	672	39	38	39	66	139	122	93	92	43	15600
HOSPITALS OR HEALTH CLINICS	2 639	138	176	172	237	549	514	353	316	184	15500
DON'T KNOW	4	1	-	-	-	2	1	-	-	-	...
NOT REPORTED	57	13	6	2	6	6	5	4	6	8	10800
RENTER OCCUPIED	7 976	760	987	875	1 306	1 896	1 074	549	362	168	10200
ADEQUATE NEIGHBORHOOD SERVICES	4 718	421	594	506	792	1 142	606	345	203	110	10200
INADEQUATE NEIGHBORHOOD SERVICES[2]	3 220	326	388	364	511	746	466	202	160	57	10100
PUBLIC TRANSPORTATION	2 336	233	265	264	360	536	364	154	115	44	10400
SCHOOLS	266	20	38	24	41	75	32	12	14	9	10600
SHOPPING	798	88	124	107	152	167	84	44	27	5	8600
POLICE PROTECTION	529	58	65	66	92	122	60	28	28	11	9500
FIRE PROTECTION	204	27	27	23	32	38	29	16	8	4	9300
HOSPITALS OR HEALTH CLINICS	843	103	114	99	140	185	96	50	42	13	9300
DON'T KNOW	7	1	1	1	-	1	1	1	-	-	...
NOT REPORTED	30	11	4	4	3	7	-	-	-	2	...
NEIGHBORHOOD SERVICES AND WISH TO MOVE[3]											
OWNER OCCUPIED	19 546	806	1 017	1 125	1 645	3 498	3 678	2 874	2 902	2 001	17300
WITH INADEQUATE SERVICE	10 304	442	529	578	879	1 878	1 928	1 511	1 499	1 060	17200
HOUSEHOLD WOULD LIKE TO MOVE[2]	708	34	48	54	62	150	143	87	84	45	15200
BECAUSE OF PUBLIC TRANSPORTATION	256	19	24	20	33	53	33	24	34	16	13000
BECAUSE OF SCHOOLS	152	3	5	2	9	28	46	29	16	13	18100
BECAUSE OF SHOPPING	142	11	13	24	11	37	26	9	12	1	11700
BECAUSE OF POLICE PROTECTION	201	5	16	10	13	39	48	20	34	16	16800
BECAUSE OF FIRE PROTECTION	74	5	6	6	8	20	14	6	3	4	12700
BECAUSE OF HOSPITALS OR HEALTH CLINICS	138	7	14	8	5	40	24	15	12	11	14200
HOUSEHOLD WOULD NOT LIKE TO MOVE	9 162	378	466	497	784	1 652	1 719	1 353	1 344	968	17300
NOT REPORTED	434	31	14	27	34	75	65	70	71	46	17800
WITH ADEQUATE SERVICE	9 186	351	482	545	759	1 614	1 745	1 360	1 397	933	17400
NOT REPORTED	57	13	6	2	6	6	5	4	6	8	10800
RENTER OCCUPIED	7 976	760	987	875	1 306	1 896	1 074	549	362	168	10200
WITH INADEQUATE SERVICE	3 220	326	388	364	511	746	466	202	160	57	10100
HOUSEHOLD WOULD LIKE TO MOVE[2]	484	43	75	60	92	104	59	22	20	10	9100
BECAUSE OF PUBLIC TRANSPORTATION	191	24	27	22	35	38	30	7	2	6	9000
BECAUSE OF SCHOOLS	90	7	9	8	16	23	12	4	10	2	11300
BECAUSE OF SHOPPING	143	10	31	24	33	24	12	7	1	1	7600
BECAUSE OF POLICE PROTECTION	143	6	25	22	23	34	17	6	7	2	9300
BECAUSE OF FIRE PROTECTION	49	4	6	5	13	9	8	1	1	1	9300
BECAUSE OF HOSPITALS OR HEALTH CLINICS	91	9	13	19	14	20	8	4	2	2	8000
HOUSEHOLD WOULD NOT LIKE TO MOVE	2 550	273	289	286	385	600	376	163	132	46	10300
NOT REPORTED	186	10	24	18	34	43	32	17	7	1	10800
WITH ADEQUATE SERVICE	4 726	422	595	507	792	1 143	608	347	203	110	10200
NOT REPORTED	30	11	4	4	3	7	-	-	-	2	...

[1] WISH TO MOVE RELATES ONLY TO RESPONDENTS' OPINION OF SPECIFIC CONDITIONS.
[2] FIGURES WILL NOT ADD TO TOTAL BECAUSE MORE THAN ONE INADEQUATE SERVICE WAS REPORTED FOR THE SAME UNIT.
[3] WISH TO MOVE RELATES ONLY TO RESPONDENTS' OPINION OF SPECIFIC SERVICES.

TABLE A-4. INCOME OF FAMILIES AND PRIMARY INDIVIDUALS BY TENURE AND SELECTED NEIGHBORHOOD CHARACTERISTICS: 1976--CONTINUED

(NUMBERS IN THOUSANDS. DATA BASED ON SAMPLE, SEE TEXT. FOR MINIMUM BASE FOR DERIVED FIGURES (PERCENT, MEDIAN, ETC.) AND MEANING OF SYMBOLS, SEE TEXT)

UNITED STATES INSIDE STANDARD METROPOLITAN STATISTICAL AREAS NOT IN CENTRAL CITIES	TOTAL	LESS THAN $3,000	$3,000 TO $4,999	$5,000 TO $6,999	$7,000 TO $9,999	$10,000 TO $14,999	$15,000 TO $19,999	$20,000 TO $24,999	$25,000 TO $34,999	$35,000 OR MORE	MEDIAN (DOLLARS)
OVERALL OPINION OF NEIGHBORHOOD											
OWNER OCCUPIED	19 546	806	1 017	1 125	1 645	3 498	3 678	2 874	2 902	2 001	17300
EXCELLENT	8 926	270	388	430	628	1 334	1 580	1 368	1 592	1 335	19500
GOOD	8 667	406	475	511	798	1 702	1 734	1 291	1 158	592	16300
FAIR	1 688	95	125	164	186	400	328	197	133	59	13400
POOR	190	21	17	17	25	52	30	12	12	4	11400
NOT REPORTED	74	14	11	3	7	9	6	6	7	11	11100
HOUSEHOLD WOULD LIKE TO MOVE	1 638	73	86	89	159	338	341	232	226	94	16100
EXCELLENT	185	8	7	10	14	32	29	17	38	31	18900
GOOD	764	22	30	28	69	147	165	135	120	48	17600
FAIR	535	20	37	37	58	115	123	74	58	14	15000
POOR	149	19	11	15	18	45	24	7	10	1	11400
NOT REPORTED	5	4	1	-	-	-	-	-	-	-	...
HOUSEHOLD WOULD NOT LIKE TO MOVE	17 832	723	926	1 031	1 476	3 150	3 327	2 636	2 664	1 900	17400
EXCELLENT	8 727	261	381	420	614	1 301	1 549	1 348	1 551	1 301	19500
GOOD	7 886	383	444	482	726	1 552	1 565	1 156	1 033	544	16100
FAIR	1 152	76	89	126	128	285	204	124	75	45	12800
POOR	41	2	7	2	7	7	6	5	2	2	11700
NOT REPORTED	27	2	5	1	1	4	2	3	2	7	...
NOT REPORTED	76	11	5	5	9	10	9	6	13	7	13700
RENTER OCCUPIED	7 976	760	987	875	1 306	1 896	1 074	549	362	168	10200
EXCELLENT	2 235	204	275	220	320	524	288	193	132	79	10900
GOOD	4 037	361	449	431	708	973	601	276	171	68	10400
FAIR	1 451	162	223	190	239	337	154	74	52	20	8900
POOR	216	25	35	29	31	55	28	5	8	-	8900
NOT REPORTED	36	9	6	4	7	7	2	-	-	2	...
HOUSEHOLD WOULD LIKE TO MOVE	1 245	104	153	150	176	305	190	75	59	34	10600
EXCELLENT	58	6	4	5	6	8	13	10	6	1	15300
GOOD	478	30	39	44	79	125	87	26	24	23	11900
FAIR	539	48	84	77	67	128	65	37	23	9	9700
POOR	167	19	25	23	23	43	25	2	5	-	9000
NOT REPORTED	3	1	1	-	-	-	-	-	-	-	...
HOUSEHOLD WOULD NOT LIKE TO MOVE	6 691	645	825	721	1 126	1 583	883	472	304	133	10100
EXCELLENT	2 170	196	270	215	315	515	275	182	126	77	10900
GOOD	3 549	327	406	387	628	846	514	250	146	45	10200
FAIR	911	114	138	114	171	209	89	37	28	11	8600
POOR	49	6	10	6	7	12	3	3	3	-	8400
NOT REPORTED	12	2	1	-	4	1	2	-	-	-	...
NOT REPORTED	40	11	8	4	4	8	2	2	-	2	5600

TABLE A-4. INCOME OF FAMILIES AND PRIMARY INDIVIDUALS BY TENURE AND SELECTED NEIGHBORHOOD CHARACTERISTICS: 1976--CONTINUED

(NUMBERS IN THOUSANDS. DATA BASED ON SAMPLE, SEE TEXT. FOR MINIMUM BASE FOR DERIVED FIGURES (PERCENT, MEDIAN, ETC.) AND MEANING OF SYMBOLS, SEE TEXT)

UNITED STATES OUTSIDE STANDARD METROPOLITAN STATISTICAL AREAS	TOTAL	LESS THAN $3,000	$3,000 TO $4,999	$5,000 TO $6,999	$7,000 TO $9,999	$10,000 TO $14,999	$15,000 TO $19,999	$20,000 TO $24,999	$25,000 TO $34,999	$35,000 OR MORE	MEDIAN (DOLLARS)
NEIGHBORHOOD CONDITIONS AND WISH TO MOVE[1]											
OWNER OCCUPIED	17 009	1 542	1 706	1 599	2 220	3 729	2 614	1 600	1 251	748	11900
NO STREET OR HIGHWAY NOISE	11 828	1 054	1 171	1 105	1 506	2 539	1 830	1 137	934	552	12100
WITH STREET OR HIGHWAY NOISE	5 140	477	529	489	712	1 184	782	460	315	192	11500
BOTHERSOME TO RESPONDENT	1 648	145	161	156	218	416	246	151	100	53	11700
WOULD LIKE TO MOVE	361	42	33	32	49	85	58	30	22	10	11500
WOULD NOT LIKE TO MOVE	1 279	104	126	124	167	331	186	121	77	43	11800
NOT REPORTED	8	-	2	-	1	1	2	-	1	-	...
NOT BOTHERSOME TO RESPONDENT	3 481	328	368	333	491	767	532	308	214	138	11400
NOT REPORTED	11	4	-	-	3	1	3	1	1	-	...
NOT REPORTED	40	11	5	5	1	6	2	3	3	4	6700
NO AIRPLANE TRAFFIC NOISE	15 188	1 351	1 515	1 436	1 980	3 357	2 344	1 440	1 113	653	12000
WITH AIRPLANE TRAFFIC NOISE	1 766	178	184	159	234	365	267	155	134	89	11700
BOTHERSOME TO RESPONDENT	453	51	44	41	63	93	63	35	38	25	11500
WOULD LIKE TO MOVE	51	7	3	4	11	6	12	3	5	1	11200
WOULD NOT LIKE TO MOVE	400	45	40	38	51	87	51	32	33	24	11500
NOT REPORTED	2	-	1	-	1	-	-	-	-	-	...
NOT BOTHERSOME TO RESPONDENT	1 299	124	139	116	170	271	202	119	95	62	11800
NOT REPORTED	14	2	1	1	1	1	2	1	1	1	...
NOT REPORTED	55	13	7	4	5	7	3	6	4	6	9000
NO HEAVY TRAFFIC	12 103	998	1 108	1 101	1 580	2 637	1 941	1 180	971	585	12400
WITH HEAVY TRAFFIC	4 859	533	593	492	638	1 088	671	415	273	158	10800
BOTHERSOME TO RESPONDENT	1 342	110	147	107	163	335	220	131	79	49	12100
WOULD LIKE TO MOVE	350	32	33	27	44	95	58	31	20	9	12100
WOULD NOT LIKE TO MOVE	986	79	112	80	118	240	159	100	58	40	12200
NOT REPORTED	6	-	2	-	1	-	3	1	-	-	...
NOT BOTHERSOME TO RESPONDENT	3 506	419	444	384	474	751	449	283	194	109	10200
NOT REPORTED	12	4	1	1	1	1	1	1	-	-	...
NOT REPORTED	46	11	5	6	1	4	2	5	7	4	9900
NO STREETS IN NEED OF REPAIR	13 023	1 179	1 312	1 199	1 648	2 800	2 028	1 251	998	607	12100
WITH STREETS IN NEED OF REPAIR	3 934	351	387	395	567	920	582	345	250	137	11500
BOTHERSOME TO RESPONDENT	2 347	157	207	239	358	569	381	200	162	73	11900
WOULD LIKE TO MOVE	278	21	28	26	43	75	49	16	18	4	11500
WOULD NOT LIKE TO MOVE	2 063	137	180	213	315	491	330	183	144	69	11900
NOT REPORTED	6	-	-	-	1	3	1	1	-	-	...
NOT BOTHERSOME TO RESPONDENT	1 564	189	176	156	208	343	200	143	86	64	10800
NOT REPORTED	23	4	4	1	1	9	1	2	2	-	...
NOT REPORTED	52	12	7	5	4	9	3	4	4	4	8500
NO ROADS IMPASSABLE	14 877	1 329	1 489	1 377	1 932	3 264	2 320	1 410	1 102	653	12000
WITH ROADS IMPASSABLE	2 049	201	205	215	284	447	287	182	143	86	11300
BOTHERSOME TO RESPONDENT	1 096	94	103	112	159	240	162	96	85	45	11700
WOULD LIKE TO MOVE	171	13	17	14	31	41	23	17	9	6	11300
WOULD NOT LIKE TO MOVE	924	81	86	99	128	197	139	80	76	39	11700
NOT REPORTED	1	-	-	-	-	1	-	-	-	-	...
NOT BOTHERSOME TO RESPONDENT	940	106	101	102	122	205	123	84	56	40	11000
NOT REPORTED	13	1	1	1	2	2	1	1	2	1	...
NOT REPORTED	84	12	12	7	4	19	7	8	6	8	11700
NO OCCUPIED HOUSING IN RUNDOWN CONDITION	15 597	1 409	1 563	1 454	2 045	3 421	2 399	1 439	1 169	698	11900
WITH OCCUPIED HOUSING IN RUNDOWN CONDITION	1 354	122	131	139	170	303	209	157	78	44	11900
BOTHERSOME TO RESPONDENT	603	38	50	43	69	144	105	92	40	22	13500
WOULD LIKE TO MOVE	145	8	12	10	12	34	31	28	7	3	14600
WOULD NOT LIKE TO MOVE	457	30	38	33	56	110	74	64	32	19	13200
NOT REPORTED	1	-	-	-	1	-	-	-	-	-	...
NOT BOTHERSOME TO RESPONDENT	733	81	78	94	99	156	101	64	38	23	10500
NOT REPORTED	18	3	3	2	3	3	3	-	1	-	...
NOT REPORTED	59	11	12	6	4	6	6	4	4	6	7600
NO COMMERCIAL OR NONRESIDENTIAL ACTIVITIES	14 602	1 332	1 489	1 379	1 901	3 164	2 232	1 352	1 099	654	11900
WITH COMMERCIAL OR NONRESIDENTIAL ACTIVITIES	2 345	196	210	212	317	557	376	244	143	89	12100
BOTHERSOME TO RESPONDENT	321	18	16	26	28	79	56	43	32	23	14600
WOULD LIKE TO MOVE	98	2	7	9	7	26	18	11	12	5	14600
WOULD NOT LIKE TO MOVE	223	15	10	17	21	53	38	31	19	18	14500
NOT REPORTED	-	-	-	-	-	-	-	-	-	-	-
NOT BOTHERSOME TO RESPONDENT	2 011	177	192	186	284	477	319	199	112	65	11700
NOT REPORTED	13	1	2	-	4	1	1	2	-	2	...
NOT REPORTED	62	14	7	7	2	9	5	4	9	5	10500
NO ODORS, SMOKE, OR GAS	15 599	1 431	1 594	1 469	2 053	3 384	2 385	1 457	1 141	685	11900
WITH ODORS, SMOKE, OR GAS	1 359	99	106	125	164	337	225	138	106	59	12800
BOTHERSOME TO RESPONDENT	833	56	64	71	107	208	137	91	71	28	12900
WOULD LIKE TO MOVE	176	9	13	18	18	37	34	25	18	4	14000
WOULD NOT LIKE TO MOVE	654	48	50	52	89	171	102	66	53	24	12600
NOT REPORTED	3	-	1	-	-	-	1	1	-	-	...
NOT BOTHERSOME TO RESPONDENT	520	42	41	54	56	127	87	46	35	31	12600
NOT REPORTED	6	1	1	-	1	1	-	1	-	-	...
NOT REPORTED	52	12	6	5	3	9	4	4	4	4	9500
ADEQUATE STREET LIGHTS	11 661	1 092	1 202	1 109	1 554	2 503	1 776	1 053	851	521	11700
INADEQUATE STREET LIGHTS	5 254	435	493	481	660	1 208	830	539	393	218	12300
BOTHERSOME TO RESPONDENT	1 220	80	102	103	148	302	204	136	89	56	12900
WOULD LIKE TO MOVE	120	11	13	15	21	23	18	11	3	4	10000
WOULD NOT LIKE TO MOVE	1 099	68	89	88	127	279	186	124	86	51	13200
NOT REPORTED	1	1	-	-	-	-	1	-	-	-	...
NOT BOTHERSOME TO RESPONDENT	4 007	352	389	377	508	899	624	398	300	162	12100
NOT REPORTED	27	3	2	1	4	7	1	5	4	-	...
NOT REPORTED	94	15	11	9	7	19	8	8	8	9	11200
NO NEIGHBORHOOD CRIME	15 526	1 420	1 580	1 464	2 044	3 391	2 387	1 446	1 133	659	11800
WITH NEIGHBORHOOD CRIME	1 427	110	118	128	172	330	221	150	114	83	12800
BOTHERSOME TO RESPONDENT	953	73	69	83	104	228	137	113	83	63	13200
WOULD LIKE TO MOVE	140	13	8	12	19	33	24	18	10	3	12700
WOULD NOT LIKE TO MOVE	813	60	61	72	85	194	112	96	73	60	13300
NOT REPORTED	1	1	-	-	-	-	-	-	-	-	...
NOT BOTHERSOME TO RESPONDENT	470	37	48	45	67	101	85	37	31	20	11900
NOT REPORTED	4	-	1	-	1	1	-	-	-	-	...
NOT REPORTED	56	11	8	7	4	8	5	4	4	6	8700

[1]WISH TO MOVE RELATES ONLY TO RESPONDENTS' OPINION OF SPECIFIC CONDITIONS.

TABLE A-4. INCOME OF FAMILIES AND PRIMARY INDIVIDUALS BY TENURE AND SELECTED NEIGHBORHOOD CHARACTERISTICS: 1976--CONTINUED

(NUMBERS IN THOUSANDS. DATA BASED ON SAMPLE, SEE TEXT. FOR MINIMUM BASE FOR DERIVED FIGURES (PERCENT, MEDIAN, ETC.) AND MEANING OF SYMBOLS, SEE TEXT)

UNITED STATES OUTSIDE STANDARD METROPOLITAN STATISTICAL AREAS	TOTAL	LESS THAN $3,000	$3,000 TO $4,999	$5,000 TO $6,999	$7,000 TO $9,999	$10,000 TO $14,999	$15,000 TO $19,999	$20,000 TO $24,999	$25,000 TO $34,999	$35,000 OR MORE	MEDIAN (DOLLARS)
NEIGHBORHOOD CONDITIONS AND WISH TO MOVE[1]--CONTINUED											
OWNER OCCUPIED--CONTINUED											
NO TRASH, LITTER, OR JUNK	14 546	1 309	1 410	1 351	1 893	3 204	2 253	1 363	1 095	668	12000
WITH TRASH, LITTER, OR JUNK	2 398	222	288	244	316	516	354	232	151	76	11300
BOTHERSOME TO RESPONDENT	1 512	117	162	139	205	337	227	162	105	58	12000
WOULD LIKE TO MOVE	236	14	19	25	35	55	47	26	11	4	12300
WOULD NOT LIKE TO MOVE	1 276	103	143	114	170	282	180	136	94	54	11900
NOT REPORTED	-	-	-	-	-	-	-	-	-	-	-
NOT BOTHERSOME TO RESPONDENT	871	100	125	104	110	174	125	69	45	18	9900
NOT REPORTED	16	5	1	1	1	4	3	1	-	-	...
NOT REPORTED	65	11	8	4	11	9	6	6	6	5	9600
NO BOARDED UP OR ABANDONED STRUCTURES	15 940	1 413	1 608	1 480	2 057	3 495	2 473	1 508	1 197	709	12000
WITH BOARDED UP OR ABANDONED STRUCTURES	1 023	116	91	114	161	231	139	88	49	35	10700
BOTHERSOME TO RESPONDENT	281	20	28	27	51	76	38	23	9	10	11000
WOULD LIKE TO MOVE	47	2	5	4	9	14	6	4	1	2	11200
WOULD NOT LIKE TO MOVE	233	17	23	23	43	61	32	19	8	8	10900
NOT REPORTED	1	-	-	-	-	1	-	-	-	-	...
NOT BOTHERSOME TO RESPONDENT	735	96	61	85	107	155	102	65	40	25	10600
NOT REPORTED	7	-	2	2	2	1	-	-	-	-	...
NOT REPORTED	46	14	7	5	2	4	1	4	5	4	5900
RENTER OCCUPIED	6 544	1 230	1 102	903	1 101	1 228	541	237	123	79	7100
NO STREET OR HIGHWAY NOISE	4 151	764	705	562	703	787	351	148	82	50	7200
WITH STREET OR HIGHWAY NOISE	2 379	460	394	340	398	440	189	87	41	29	7000
BOTHERSOME TO RESPONDENT	742	141	121	106	115	150	63	23	13	9	7100
WOULD LIKE TO MOVE	241	46	37	24	43	54	23	6	4	4	7900
WOULD NOT LIKE TO MOVE	501	94	84	83	72	97	40	18	8	5	6700
NOT REPORTED	-	-	-	-	-	-	-	-	-	-	-
NOT BOTHERSOME TO RESPONDENT	1 634	319	273	232	283	289	127	64	29	19	6900
NOT REPORTED	2	-	-	1	1	1	-	-	-	-	...
NOT REPORTED	14	6	3	2	-	1	1	1	-	1	...
NO AIRPLANE TRAFFIC NOISE	5 880	1 097	1 001	811	991	1 115	485	210	103	66	7100
WITH AIRPLANE TRAFFIC NOISE	641	124	95	91	107	111	55	26	20	12	7300
BOTHERSOME TO RESPONDENT	162	27	27	24	33	22	18	4	2	5	7200
WOULD LIKE TO MOVE	34	3	6	4	8	5	3	1	2	2	...
WOULD NOT LIKE TO MOVE	128	24	21	20	24	18	15	3	-	3	6900
NOT REPORTED	-	-	-	-	-	-	-	-	-	-	-
NOT BOTHERSOME TO RESPONDENT	479	97	68	66	75	88	37	22	19	7	7300
NOT REPORTED	1	-	-	1	-	-	-	-	-	-	...
NOT REPORTED	23	10	5	2	2	2	1	1	-	1	...
NO HEAVY TRAFFIC	4 443	778	729	613	762	857	390	162	90	61	7400
WITH HEAVY TRAFFIC	2 086	447	370	289	338	370	150	73	33	17	6600
BOTHERSOME TO RESPONDENT	565	100	101	87	83	113	41	24	8	7	6900
WOULD LIKE TO MOVE	238	39	46	26	40	51	18	11	2	4	7600
WOULD NOT LIKE TO MOVE	327	61	55	61	44	62	23	13	6	2	6600
NOT REPORTED	-	-	-	-	-	-	-	-	-	-	-
NOT BOTHERSOME TO RESPONDENT	1 514	344	268	197	255	257	109	49	25	10	6500
NOT REPORTED	7	3	-	4	-	-	-	-	-	1	...
NOT REPORTED	15	6	3	2	1	1	1	1	-	1	...
NO STREETS IN NEED OF REPAIR	5 308	981	901	715	898	1 020	432	194	99	68	7200
WITH STREETS IN NEED OF REPAIR	1 213	242	197	186	201	205	106	41	24	10	6800
BOTHERSOME TO RESPONDENT	668	101	113	98	115	133	61	24	17	6	7600
WOULD LIKE TO MOVE	142	24	27	19	26	26	10	7	1	2	7100
WOULD NOT LIKE TO MOVE	521	75	84	78	89	107	51	17	16	4	7800
NOT REPORTED	5	2	2	2	-	-	-	-	-	-	...
NOT BOTHERSOME TO RESPONDENT	537	140	84	88	85	69	45	16	7	4	6000
NOT REPORTED	7	1	1	-	1	2	1	1	-	-	...
NOT REPORTED	24	8	3	2	2	3	2	2	1	1	...
NO ROADS IMPASSABLE	5 821	1 102	1 000	797	966	1 086	479	214	106	70	7000
WITH ROADS IMPASSABLE	694	121	94	101	133	138	60	22	17	8	7700
BOTHERSOME TO RESPONDENT	347	58	53	44	65	72	33	11	7	3	7800
WOULD LIKE TO MOVE	89	20	13	8	15	20	6	4	1	1	7700
WOULD NOT LIKE TO MOVE	257	38	40	34	50	52	26	7	6	2	7900
NOT REPORTED	2	-	-	2	-	-	-	-	-	-	...
NOT BOTHERSOME TO RESPONDENT	345	62	41	57	66	66	27	11	10	5	7600
NOT REPORTED	2	1	-	-	1	-	-	-	-	-	...
NOT REPORTED	28	8	7	4	2	4	2	1	-	1	...
NO OCCUPIED HOUSING IN RUNDOWN CONDITION	5 804	1 065	947	799	980	1 104	499	223	111	76	7300
WITH OCCUPIED HOUSING IN RUNDOWN CONDITION	701	157	146	98	116	115	42	13	13	2	6000
BOTHERSOME TO RESPONDENT	330	78	66	43	53	52	18	9	10	1	6000
WOULD LIKE TO MOVE	153	41	32	17	23	26	8	4	3	-	5400
WOULD NOT LIKE TO MOVE	176	36	35	26	30	26	11	5	7	1	6400
NOT REPORTED	1	1	-	-	-	-	-	-	-	-	...
NOT BOTHERSOME TO RESPONDENT	353	75	79	50	57	62	23	4	2	1	5900
NOT REPORTED	18	5	-	5	6	1	-	-	-	-	...
NOT REPORTED	39	8	9	5	5	8	1	1	-	1	5900
NO COMMERCIAL OR NONRESIDENTIAL ACTIVITIES	4 993	920	820	683	847	939	419	196	99	69	7300
WITH COMMERCIAL OR NONRESIDENTIAL ACTIVITIES	1 527	301	276	217	252	288	121	38	24	9	6700
BOTHERSOME TO RESPONDENT	133	22	17	25	18	35	9	2	4	2	7500
WOULD LIKE TO MOVE	58	7	2	11	11	16	6	2	2	1	9200
WOULD NOT LIKE TO MOVE	75	14	15	13	7	20	3	-	2	1	6200
NOT REPORTED	-	-	-	-	-	-	-	-	-	-	-
NOT BOTHERSOME TO RESPONDENT	1 388	278	259	190	234	249	112	37	21	7	6600
NOT REPORTED	6	1	-	1	-	4	-	-	-	-	...
NOT REPORTED	25	9	5	3	3	1	1	2	-	1	...
NO ODORS, SMOKE, OR GAS	6 025	1 129	1 014	840	1 024	1 110	508	215	110	74	7100
WITH ODORS, SMOKE, OR GAS	496	90	84	61	77	114	31	21	14	4	7500
BOTHERSOME TO RESPONDENT	316	62	50	45	45	71	18	17	6	2	7100
WOULD LIKE TO MOVE	114	23	12	23	20	23	3	7	2	2	7000
WOULD NOT LIKE TO MOVE	202	40	38	22	25	48	15	10	4	-	7200
NOT REPORTED	-	-	-	-	-	-	-	-	-	-	-
NOT BOTHERSOME TO RESPONDENT	179	27	34	17	30	43	13	4	8	2	8100
NOT REPORTED	2	1	-	-	1	-	-	-	-	-	...
NOT REPORTED	23	11	3	2	-	4	1	1	-	1	...

[1]WISH TO MOVE RELATES ONLY TO RESPONDENTS' OPINION OF SPECIFIC CONDITIONS.

TABLE A-4. INCOME OF FAMILIES AND PRIMARY INDIVIDUALS BY TENURE AND SELECTED NEIGHBORHOOD CHARACTERISTICS: 1976--CONTINUED

(NUMBERS IN THOUSANDS. DATA BASED ON SAMPLE, SEE TEXT. FOR MINIMUM BASE FOR DERIVED FIGURES (PERCENT, MEDIAN, ETC.) AND MEANING OF SYMBOLS, SEE TEXT)

UNITED STATES OUTSIDE STANDARD METROPOLITAN STATISTICAL AREAS	TOTAL	LESS THAN $3,000	$3,000 TO $4,999	$5,000 TO $6,999	$7,000 TO $9,999	$10,000 TO $14,999	$15,000 TO $19,999	$20,000 TO $24,999	$25,000 TO $34,999	$35,000 OR MORE	MEDIAN (DOLLARS)
NEIGHBORHOOD CONDITIONS AND WISH TO MOVE[1]--CONTINUED											
RENTER OCCUPIED--CONTINUED											
ADEQUATE STREET LIGHTS	4 895	931	829	669	835	922	382	174	93	59	7100
INADEQUATE STREET LIGHTS	1 608	289	262	232	261	301	154	60	30	18	7200
BOTHERSOME TO RESPONDENT	479	81	87	59	85	84	54	18	7	5	7500
WOULD LIKE TO MOVE	98	17	17	15	11	19	9	6	3	2	7200
WOULD NOT LIKE TO MOVE	378	63	70	44	74	64	45	12	4	3	7500
NOT REPORTED	2	2	-	-	-	1	-	-	-	-	...
NOT BOTHERSOME TO RESPONDENT	1 123	207	175	173	176	216	99	41	24	13	7100
NOT REPORTED	6	2	1	-	-	1	1	1	-	-	...
NOT REPORTED	40	10	11	2	4	5	4	2	-	2	4900
NO NEIGHBORHOOD CRIME	5 887	1 111	985	800	989	1 114	495	219	103	70	7100
WITH NEIGHBORHOOD CRIME	630	110	111	102	110	108	45	17	20	8	6800
BOTHERSOME TO RESPONDENT	424	63	74	71	83	74	28	15	11	7	7200
WOULD LIKE TO MOVE	149	25	28	25	19	31	9	5	2	4	6700
WOULD NOT LIKE TO MOVE	275	37	45	46	63	43	19	10	9	4	7500
NOT REPORTED	1	-	1	-	-	-	-	-	-	-	...
NOT BOTHERSOME TO RESPONDENT	200	46	37	29	27	34	16	1	9	1	6200
NOT REPORTED	5	2	1	1	-	-	-	2	-	-	...
NOT REPORTED	27	10	6	2	2	6	1	1	-	1	...
NO TRASH, LITTER, OR JUNK	5 651	1 042	938	773	975	1 055	469	212	113	73	7200
WITH TRASH, LITTER, OR JUNK	868	182	160	127	124	169	71	22	9	5	6500
BOTHERSOME TO RESPONDENT	513	97	79	73	82	114	44	16	5	3	7300
WOULD LIKE TO MOVE	147	24	27	20	20	39	11	2	1	1	7300
WOULD NOT LIKE TO MOVE	366	72	52	52	62	75	33	14	4	1	7300
NOT REPORTED	-	-	-	-	-	-	-	-	-	-	-
NOT BOTHERSOME TO RESPONDENT	349	84	78	54	42	55	25	6	4	2	5500
NOT REPORTED	6	1	3	1	-	-	2	-	-	-	...
NOT REPORTED	25	7	4	2	2	4	1	2	2	1	...
NO BOARDED UP OR ABANDONED STRUCTURES	6 077	1 129	1 023	837	1 032	1 141	500	222	114	77	7100
WITH BOARDED UP OR ABANDONED STRUCTURES	447	93	75	64	65	84	40	14	9	2	6700
BOTHERSOME TO RESPONDENT	93	18	13	14	10	18	13	3	3	-	7300
WOULD LIKE TO MOVE	24	2	4	4	2	4	6	1	2	-	...
WOULD NOT LIKE TO MOVE	69	16	10	10	9	14	7	2	1	-	6800
NOT REPORTED	1	1	-	-	-	-	-	-	-	-	...
NOT BOTHERSOME TO RESPONDENT	349	74	62	50	51	66	27	11	6	2	6500
NOT REPORTED	5	1	-	-	4	-	-	-	-	-	...
NOT REPORTED	21	8	3	2	4	2	1	1	-	1	...
NEIGHBORHOOD SERVICES											
OWNER OCCUPIED	17 009	1 542	1 706	1 599	2 220	3 729	2 614	1 600	1 251	748	11900
ADEQUATE NEIGHBORHOOD SERVICES	5 915	509	615	580	760	1 354	844	578	407	268	11800
INADEQUATE NEIGHBORHOOD SERVICES[2]	11 048	1 020	1 085	1 014	1 458	2 368	1 768	1 019	840	476	12000
PUBLIC TRANSPORTATION	8 922	795	837	794	1 158	1 912	1 457	854	699	416	12300
SCHOOLS	753	70	69	52	92	158	137	78	65	31	12900
SHOPPING	3 106	328	357	313	425	647	466	268	186	117	11000
POLICE PROTECTION	2 030	199	219	203	296	452	287	178	137	60	11100
FIRE PROTECTION	1 756	211	209	168	246	372	242	131	130	47	10600
HOSPITALS OR HEALTH CLINICS	2 949	279	309	259	428	663	474	233	199	106	11500
DON'T KNOW	5	1	-	-	-	3	-	-	-	-	...
NOT REPORTED	40	11	6	5	1	4	1	3	4	4	6100
RENTER OCCUPIED	6 544	1 230	1 102	903	1 101	1 228	541	237	123	79	7100
ADEQUATE NEIGHBORHOOD SERVICES	2 756	487	502	401	500	490	205	98	37	36	6900
INADEQUATE NEIGHBORHOOD SERVICES[2]	3 770	738	594	501	601	736	335	137	86	42	7300
PUBLIC TRANSPORTATION	2 992	567	468	389	467	598	274	116	78	33	7500
SCHOOLS	250	40	43	31	50	49	21	8	5	3	7700
SHOPPING	958	216	176	137	133	165	78	26	17	11	6300
POLICE PROTECTION	626	118	108	103	97	115	55	14	9	7	6700
FIRE PROTECTION	469	122	76	61	64	91	27	16	4	7	6200
HOSPITALS OR HEALTH CLINICS	1 013	218	167	131	155	194	88	35	19	7	6900
DON'T KNOW	4	-	4	-	-	-	-	-	-	-	...
NOT REPORTED	14	6	1	2	-	2	1	1	-	1	...
NEIGHBORHOOD SERVICES AND WISH TO MOVE[3]											
OWNER OCCUPIED	17 009	1 542	1 706	1 599	2 220	3 729	2 614	1 600	1 251	748	11900
WITH INADEQUATE SERVICE	11 048	1 020	1 085	1 014	1 458	2 368	1 768	1 019	840	476	12000
HOUSEHOLD WOULD LIKE TO MOVE[2]	552	60	48	51	68	120	93	55	40	17	12000
BECAUSE OF PUBLIC TRANSPORTATION	154	25	9	23	19	30	20	11	11	6	10200
BECAUSE OF SCHOOLS	119	7	8	6	15	32	23	11	14	4	13700
BECAUSE OF SHOPPING	141	17	19	15	22	27	20	12	4	4	9600
BECAUSE OF POLICE PROTECTION	158	17	18	11	21	29	34	17	4	6	11900
BECAUSE OF FIRE PROTECTION	104	9	12	9	12	27	15	12	6	1	11800
BECAUSE OF HOSPITALS OR HEALTH CLINICS	199	21	17	18	26	39	43	18	12	4	12200
HOUSEHOLD WOULD NOT LIKE TO MOVE	10 261	936	1 015	937	1 365	2 192	1 648	944	775	448	12000
NOT REPORTED	236	25	22	26	24	56	27	20	25	11	11800
WITH ADEQUATE SERVICE	5 920	510	615	580	760	1 357	844	578	407	268	11800
NOT REPORTED	40	11	6	5	1	4	1	3	4	4	6100
RENTER OCCUPIED	6 544	1 230	1 102	903	1 101	1 228	541	237	123	79	7100
WITH INADEQUATE SERVICE	3 770	738	594	501	601	736	335	137	86	42	7300
HOUSEHOLD WOULD LIKE TO MOVE[2]	353	77	55	47	47	71	33	17	4	2	6900
BECAUSE OF PUBLIC TRANSPORTATION	133	42	27	15	16	17	7	5	3	1	4800
BECAUSE OF SCHOOLS	58	4	4	7	10	13	11	5	2	1	11300
BECAUSE OF SHOPPING	97	23	14	10	15	18	12	3	1	1	7200
BECAUSE OF POLICE PROTECTION	95	19	20	10	11	20	10	4	-	2	6700
BECAUSE OF FIRE PROTECTION	56	13	12	4	7	14	4	-	-	1	6200
BECAUSE OF HOSPITALS OR HEALTH CLINICS	101	24	10	14	16	20	12	4	1	1	7500
HOUSEHOLD WOULD NOT LIKE TO MOVE	3 303	630	521	441	541	648	286	117	79	40	7300
NOT REPORTED	114	31	18	12	13	17	16	4	3	-	6300
WITH ADEQUATE SERVICE	2 760	487	506	401	500	490	205	98	37	36	6900
NOT REPORTED	14	6	1	2	-	2	1	1	-	1	...

[1] WISH TO MOVE RELATES ONLY TO RESPONDENTS' OPINION OF SPECIFIC CONDITIONS.
[2] FIGURES WILL NOT ADD TO TOTAL BECAUSE MORE THAN ONE INADEQUATE SERVICE WAS REPORTED FOR THE SAME UNIT.
[3] WISH TO MOVE RELATES ONLY TO RESPONDENTS' OPINION OF SPECIFIC SERVICES.

TABLE A-4. INCOME OF FAMILIES AND PRIMARY INDIVIDUALS BY TENURE AND SELECTED NEIGHBORHOOD CHARACTERISTICS: 1976--CONTINUED

(NUMBERS IN THOUSANDS. DATA BASED ON SAMPLE, SEE TEXT. FOR MINIMUM BASE FOR DERIVED FIGURES (PERCENT, MEDIAN, ETC.) AND MEANING OF SYMBOLS, SEE TEXT)

UNITED STATES OUTSIDE STANDARD METROPOLITAN STATISTICAL AREAS	TOTAL	LESS THAN $3,000	$3,000 TO $4,999	$5,000 TO $6,999	$7,000 TO $9,999	$10,000 TO $14,999	$15,000 TO $19,999	$20,000 TO $24,999	$25,000 TO $34,999	$35,000 OR MORE	MEDIAN (DOLLARS)
OVERALL OPINION OF NEIGHBORHOOD											
OWNER OCCUPIED	17 009	1 542	1 706	1 599	2 220	3 729	2 614	1 600	1 251	748	11900
EXCELLENT	7 052	542	588	572	826	1 487	1 152	764	655	466	13400
GOOD	7 967	742	855	796	1 091	1 802	1 208	709	523	241	11400
FAIR	1 745	220	226	206	273	398	218	114	58	32	9400
POOR	158	19	26	19	20	28	26	9	10	3	9400
NOT REPORTED	87	20	11	7	9	14	9	4	4	7	8500
HOUSEHOLD WOULD LIKE TO MOVE	1 047	81	87	100	145	241	185	105	76	28	12300
EXCELLENT	104	7	4	10	14	27	12	9	13	7	13000
GOOD	429	28	30	35	65	100	84	39	37	10	12800
FAIR	416	39	41	45	51	99	66	49	18	9	11700
POOR	96	8	11	10	14	14	20	7	8	3	11600
NOT REPORTED	2	-	-	-	-	-	2	-	-	-	...
HOUSEHOLD WOULD NOT LIKE TO MOVE	15 910	1 447	1 614	1 493	2 071	3 481	2 424	1 492	1 172	716	11900
EXCELLENT	6 939	534	583	561	809	1 458	1 138	754	641	459	13400
GOOD	7 528	712	825	757	1 025	1 699	1 122	669	487	231	11300
FAIR	1 328	181	185	161	222	299	152	65	41	23	8900
POOR	62	11	14	9	6	14	5	1	2	-	6400
NOT REPORTED	53	9	7	4	9	11	7	2	1	2	9000
NOT REPORTED	52	14	5	6	4	7	4	4	4	4	8100
RENTER OCCUPIED	6 544	1 230	1 102	903	1 101	1 228	541	237	123	79	7100
EXCELLENT	1 727	317	265	224	287	298	168	94	41	33	7600
GOOD	3 388	588	581	459	594	678	278	110	64	35	7300
FAIR	1 198	266	213	188	195	211	76	25	16	8	6300
POOR	198	52	39	29	20	34	15	6	1	2	5600
NOT REPORTED	33	8	4	5	5	6	3	1	1	1	...
HOUSEHOLD WOULD LIKE TO MOVE	677	111	115	95	111	147	57	26	8	8	7500
EXCELLENT	42	8	7	5	6	9	1	6	1	-	7900
GOOD	207	33	31	29	32	50	19	7	3	2	7900
FAIR	304	43	52	45	58	61	28	9	4	4	7600
POOR	124	26	24	16	15	26	9	4	1	2	6400
NOT REPORTED	-	-	-	-	-	-	-	-	-	-	...
HOUSEHOLD WOULD NOT LIKE TO MOVE	5 842	1 111	983	803	987	1 080	484	209	115	70	7100
EXCELLENT	1 677	308	257	216	281	289	167	87	40	33	7600
GOOD	3 178	555	549	429	561	628	260	103	61	33	7300
FAIR	891	221	160	142	136	150	48	16	13	5	5900
POOR	74	25	14	13	4	8	6	2	1	-	4700
NOT REPORTED	21	2	3	3	5	5	2	1	1	-	...
NOT REPORTED	26	9	4	6	3	1	1	2	-	1	...

TABLE A-5. VALUE OF OWNER OCCUPIED HOUSING UNITS BY OCCUPANCY AND UTILIZATION CHARACTERISTICS AND SERVICES AVAILABLE: 1976

(NUMBERS IN THOUSANDS. DATA BASED ON SAMPLE, SEE TEXT. FOR MINIMUM BASE FOR DERIVED FIGURES (PERCENT, MEDIAN, ETC.) AND MEANING OF SYMBOLS, SEE TEXT)

UNITED STATES TOTAL	TOTAL	LESS THAN $10,000	$10,000 TO $14,999	$15,000 TO $19,999	$20,000 TO $24,999	$25,000 TO $29,999	$30,000 TO $34,999	$35,000 TO $39,999	$40,000 TO $49,999	$50,000 OR MORE	MEDIAN (DOLLARS)
SPECIFIED OWNER OCCUPIED[1]	37 934	2 033	2 633	3 871	3 907	4 509	4 406	4 021	5 157	7 396	32300
DURATION OF OCCUPANCY											
HOUSEHOLD HEAD LIVED HERE:											
LESS THAN 3 MONTHS	1 029	42	65	87	70	115	121	111	161	260	35800
3 MONTHS OR LONGER	36 905	1 991	2 569	3 784	3 837	4 395	4 285	3 911	4 997	7 136	32200
LIVED HERE LAST WINTER	35 076	1 937	2 489	3 660	3 666	4 209	4 054	3 721	4 699	6 641	31900
COMPLETE BATHROOMS											
1	17 800	1 545	2 188	2 963	2 742	2 729	2 079	1 492	1 312	749	24000
1 AND ONE-HALF	7 521	122	238	520	662	984	1 181	1 110	1 426	1 279	35200
2 OR MORE	12 086	77	130	341	482	774	1 126	1 404	2 406	5 347	47100
ALSO USED BY ANOTHER HOUSEHOLD	-	-	-	-	-	-	-	-	-	-	-
NONE	527	290	77	47	20	23	20	16	13	21	10000-
COMPLETE KITCHEN FACILITIES											
FOR EXCLUSIVE USE OF HOUSEHOLD	37 706	1 896	2 610	3 852	3 899	4 499	4 398	4 013	5 151	7 387	32400
ALSO USED BY ANOTHER HOUSEHOLD	-	-	-	-	-	-	-	-	-	-	-
NO COMPLETE KITCHEN FACILITIES	228	137	23	19	8	11	9	8	6	9	10000-
CONDITION OF KITCHEN FACILITIES											
WITH COMPLETE KITCHEN FACILITIES	37 706	1 896	2 610	3 852	3 899	4 499	4 398	4 013	5 151	7 387	32400
ALL USABLE	37 518	1 877	2 590	3 837	3 879	4 477	4 376	4 003	5 134	7 346	32400
1 OR MORE NOT USABLE[2]	141	19	17	10	16	16	15	7	10	32	27900
KITCHEN SINK	63	11	7	5	8	7	5	4	2	15	25700
REFRIGERATOR	22	4	4	3	4	2	2	-	-	3	...
RANGE OR COOKSTOVE	37	3	5	2	2	5	4	2	7	6	...
NOT REPORTED	22	1	2	-	3	2	4	1	1	8	...
NOT REPORTED	47	1	4	5	4	6	6	4	8	10	33000
LACKING COMPLETE KITCHEN FACILITIES	228	137	23	19	8	11	9	8	6	9	10000-
TYPE OF HOUSEHOLD											
2-OR-MORE-PERSON HOUSEHOLDS	33 586	1 454	2 057	3 235	3 356	3 987	4 011	3 664	4 811	7 012	33400
HUSBAND-WIFE[3]	29 445	1 037	1 660	2 654	2 821	3 462	3 567	3 325	4 412	6 507	34300
WITH 1 OR MORE SUBFAMILIES	371	20	34	50	39	40	42	35	43	69	30400
WITH OTHER RELATIVES OR NONRELATIVES	2 418	130	182	270	212	286	248	254	304	533	32600
WITH OWN CHILDREN UNDER 18 YEARS	16 260	456	740	1 303	1 466	1 848	2 017	1 874	2 550	4 006	35800
OTHER MALE HEAD[3]	997	108	86	128	112	103	110	91	107	152	28100
WITH 1 OR MORE SUBFAMILIES	86	12	7	15	9	8	7	7	6	16	25500
WITH OTHER RELATIVES OR NONRELATIVES	718	80	66	94	80	72	76	67	76	107	27700
WITH OWN CHILDREN UNDER 18 YEARS	193	18	14	17	22	23	28	21	21	29	30400
FEMALE HEAD[3]	3 144	309	311	453	423	422	334	248	292	353	25900
WITH 1 OR MORE SUBFAMILIES	229	39	24	24	34	25	19	14	27	23	24100
WITH OTHER RELATIVES OR NONRELATIVES	1 445	171	148	218	203	186	153	107	107	152	24600
WITH OWN CHILDREN UNDER 18 YEARS	1 381	113	122	202	184	193	137	117	132	181	26800
1-PERSON HOUSEHOLDS	4 348	579	576	636	551	522	396	357	346	384	23500
BEDROOMS											
NONE AND 1	867	211	161	120	88	89	56	45	49	49	17600
2 OR MORE	37 067	1 822	2 472	3 751	3 819	4 420	4 350	3 976	5 109	7 347	32600
NONE LACKING PRIVACY	34 386	1 327	2 029	3 274	3 518	4 206	4 149	3 829	4 953	7 102	33400
1 OR MORE LACKING PRIVACY	2 580	493	435	469	287	209	189	132	145	220	18900
PRIVACY NOT REPORTED	101	2	8	8	14	5	12	16	10	26	35500
3-OR-MORE-PERSON HOUSEHOLDS	22 241	820	1 138	1 972	2 052	2 566	2 666	2 512	3 325	5 190	34800
NO BEDROOMS USED BY 3 PERSONS OR MORE	20 686	634	967	1 735	1 874	2 376	2 524	2 397	3 179	4 999	35500
BEDROOMS USED BY 3 PERSONS OR MORE	1 198	170	141	193	147	147	104	85	99	113	23300
1	1 025	134	109	166	123	133	95	75	89	100	24200
2 OR MORE	173	36	31	27	24	14	9	10	9	12	18500
BEDROOMS USED BY PERSONS 13 YEARS OF AGE OR OLDER	816	111	103	130	105	100	67	53	65	81	23000
NO BEDROOMS USED BY PERSONS 13 YEARS OF AGE OR OLDER	299	44	31	43	34	36	34	24	29	23	24500
NOT REPORTED	84	15	6	19	8	11	3	8	4	9	21000
NO BEDROOMS	6	-	1	-	-	1	2	-	2	1	...
NOT REPORTED	351	16	30	44	31	42	36	29	45	77	31700
1- AND 2-PERSON HOUSEHOLDS	15 694	1 213	1 495	1 899	1 855	1 943	1 741	1 509	1 833	2 205	28600
PLUMBING FACILITIES BY PERSONS PER ROOM											
WITH ALL PLUMBING FACILITIES	37 486	1 755	2 575	3 833	3 891	4 493	4 388	4 014	5 151	7 385	32500
1.00 OR LESS	36 140	1 606	2 425	3 614	3 719	4 313	4 245	3 872	5 056	7 289	32800
1.01 TO 1.50	1 167	115	126	183	148	162	132	131	83	87	25300
1.51 OR MORE	179	34	24	36	24	18	11	11	12	9	19500
LACKING SOME OR ALL PLUMBING FACILITIES	448	278	58	37	16	16	18	7	7	11	10000-
1.00 OR LESS	377	229	50	35	12	15	17	7	4	8	10000-
1.01 TO 1.50	37	25	6	2	1	1	-	-	2	-	10000-
1.51 OR MORE	34	23	2	1	2	1	1	-	-	4	...
GARBAGE COLLECTION SERVICE											
WITH SERVICE	33 727	1 521	2 184	3 397	3 404	4 055	3 933	3 642	4 726	6 867	32900
LESS THAN ONCE A WEEK	293	34	17	43	37	37	33	37	24	31	27100
ONCE A WEEK	19 082	690	1 110	1 841	1 968	2 435	2 332	2 181	2 723	3 802	33200
TWICE A WEEK OR MORE	13 456	675	953	1 395	1 288	1 493	1 482	1 349	1 889	2 933	33100
DON'T KNOW	842	119	104	113	104	84	78	67	83	89	24100
NOT REPORTED	55	3	1	6	7	5	6	8	7	12	34300
NO SERVICE	4 138	511	446	461	499	443	462	371	424	521	26700
METHOD OF DISPOSAL:											
INCINERATOR, TRASH CHUTE, OR COMPACTOR	352	46	41	44	40	41	46	30	30	34	25700
GARBAGE DISPOSAL	354	3	10	21	29	34	49	49	64	96	38200
OTHER MEANS	3 322	451	377	385	412	355	357	283	322	380	25500
NOT REPORTED	110	11	19	12	18	13	10	9	8	11	23700
DON'T KNOW	33	1	1	4	2	6	3	7	4	5	...
NOT REPORTED	36	-	2	8	2	5	9	2	3	4	...

[1]LIMITED TO 1-FAMILY HOMES ON LESS THAN 10 ACRES AND NO BUSINESS ON PROPERTY.
[2]FIGURES WILL NOT ADD TO TOTAL BECAUSE MORE THAN ONE KITCHEN FACILITY WAS REPORTED AS NOT USABLE FOR THE SAME UNIT.
[3]FIGURES MAY NOT ADD TO TOTAL BECAUSE HOUSEHOLD MEMBERS MAY BE INCLUDED IN MORE THAN ONE GROUP.

TABLE A-5. VALUE OF OWNER OCCUPIED HOUSING UNITS BY OCCUPANCY AND UTILIZATION CHARACTERISTICS AND SERVICES AVAILABLE: 1976--CONTINUED

(NUMBERS IN THOUSANDS. DATA BASED ON SAMPLE, SEE TEXT. FOR MINIMUM BASE FOR DERIVED FIGURES (PERCENT, MEDIAN, ETC.) AND MEANING OF SYMBOLS, SEE TEXT)

UNITED STATES TOTAL	TOTAL	LESS THAN $10,000	$10,000 TO $14,999	$15,000 TO $19,999	$20,000 TO $24,999	$25,000 TO $29,999	$30,000 TO $34,999	$35,000 TO $39,999	$40,000 TO $49,999	$50,000 OR MORE	MEDIAN (DOLLARS)
EXTERMINATOR SERVICE											
OCCUPIED 3 MONTHS OR LONGER	36 905	1 991	2 569	3 784	3 837	4 395	4 285	3 911	4 997	7 136	32200
NO SIGNS OF MICE OR RATS	33 248	1 523	2 122	3 316	3 477	4 006	3 974	3 604	4 650	6 576	32700
WITH SIGNS OF MICE OR RATS	3 413	460	426	448	337	351	281	276	318	515	25500
REGULAR EXTERMINATION SERVICE	262	27	32	29	25	41	18	18	25	47	27100
IRREGULAR EXTERMINATION SERVICE	573	74	77	111	51	45	46	50	39	81	22500
NO EXTERMINATION SERVICE	2 513	356	310	307	255	257	213	204	242	369	25600
NOT REPORTED	65	4	7	1	6	7	5	4	12	18	37200
NOT REPORTED	244	8	20	20	23	38	30	30	29	44	32000
OCCUPIED LESS THAN 3 MONTHS	1 029	42	65	87	70	115	121	111	161	260	35800

TABLE A-5. VALUE OF OWNER OCCUPIED HOUSING UNITS BY OCCUPANCY AND UTILIZATION CHARACTERISTICS AND SERVICES AVAILABLE: 1976--CONTINUED

(NUMBERS IN THOUSANDS. DATA BASED ON SAMPLE, SEE TEXT. FOR MINIMUM BASE FOR DERIVED FIGURES (PERCENT, MEDIAN, ETC.) AND MEANING OF SYMBOLS, SEE TEXT)

UNITED STATES INSIDE STANDARD METROPOLITAN STATISTICAL AREAS	TOTAL	LESS THAN $10,000	$10,000 TO $14,999	$15,000 TO $19,999	$20,000 TO $24,999	$25,000 TO $29,999	$30,000 TO $34,999	$35,000 TO $39,999	$40,000 TO $49,999	$50,000 OR MORE	MEDIAN (DOLLARS)
SPECIFIED OWNER OCCUPIED[1]	25 884	805	1 314	2 216	2 407	3 062	3 082	2 895	3 973	6 130	35100
DURATION OF OCCUPANCY											
HOUSEHOLD HEAD LIVED HERE:											
LESS THAN 3 MONTHS	681	21	34	49	37	75	69	73	118	205	38800
3 MONTHS OR LONGER	25 203	784	1 280	2 167	2 370	2 988	3 013	2 822	3 855	5 925	35000
LIVED HERE LAST WINTER	23 982	770	1 242	2 102	2 279	2 887	2 862	2 688	3 635	5 516	34700
COMPLETE BATHROOMS											
1	11 087	634	1 070	1 672	1 680	1 877	1 456	1 082	1 009	608	26300
1 AND ONE-HALF	5 472	73	140	318	411	657	839	825	1 134	1 075	36800
2 OR MORE	9 150	35	73	209	307	517	777	977	1 825	4 431	49200
ALSO USED BY ANOTHER HOUSEHOLD	-	-	-	-	-	-	-	-	-	-	-
NONE	175	63	32	17	9	11	11	11	5	17	13800
COMPLETE KITCHEN FACILITIES											
FOR EXCLUSIVE USE OF HOUSEHOLD	25 819	776	1 310	2 208	2 404	3 056	3 077	2 891	3 971	6 125	35100
ALSO USED BY ANOTHER HOUSEHOLD	-	-	-	-	-	-	-	-	-	-	-
NO COMPLETE KITCHEN FACILITIES	65	28	4	8	3	6	5	4	2	5	15400
CONDITION OF KITCHEN FACILITIES											
WITH COMPLETE KITCHEN FACILITIES	25 819	776	1 310	2 208	2 404	3 056	3 077	2 891	3 971	6 125	35100
ALL USABLE	25 681	764	1 301	2 198	2 391	3 037	3 060	2 883	3 957	6 090	35200
1 OR MORE NOT USABLE[2]	109	13	8	8	10	15	13	4	9	30	30300
KITCHEN SINK	50	8	3	5	7	6	5	1	2	14	27300
REFRIGERATOR	17	4	4	2	1	2	2	-	-	3	...
RANGE OR COOKSTOVE	29	-	2	2	1	5	3	2	6	6	...
NOT REPORTED	18	1	1	-	3	2	3	1	1	7	...
NOT REPORTED	29	-	1	2	3	4	5	4	5	5	...
LACKING COMPLETE KITCHEN FACILITIES	65	28	4	8	3	6	5	4	2	5	15400
TYPE OF HOUSEHOLD											
2-OR-MORE-PERSON HOUSEHOLDS	23 279	584	1 052	1 864	2 044	2 716	2 811	2 638	3 730	5 838	36100
HUSBAND-WIFE[3]	20 330	372	840	1 476	1 686	2 318	2 459	2 374	3 394	5 412	37100
WITH 1 OR MORE SUBFAMILIES	252	4	17	29	28	24	29	28	31	61	33900
WITH OTHER RELATIVES OR NONRELATIVES	1 757	51	99	164	146	199	189	203	245	461	35800
WITH OWN CHILDREN UNDER 18 YEARS	11 435	148	389	742	885	1 251	1 395	1 335	1 951	3 339	38400
OTHER MALE HEAD[3]	722	57	50	81	74	81	85	72	91	129	31000
WITH 1 OR MORE SUBFAMILIES	56	5	4	10	5	7	6	5	5	9	27300
WITH OTHER RELATIVES OR NONRELATIVES	526	47	40	62	55	54	64	50	64	90	30400
WITH OWN CHILDREN UNDER 18 YEARS	133	5	7	8	14	20	20	19	19	22	33300
FEMALE HEAD[3]	2 227	155	163	307	284	318	267	192	245	297	28200
WITH 1 OR MORE SUBFAMILIES	147	20	9	16	17	18	13	12	22	21	28500
WITH OTHER RELATIVES OR NONRELATIVES	991	84	77	153	123	134	120	81	92	128	27200
WITH OWN CHILDREN UNDER 18 YEARS	993	64	64	134	127	140	114	91	110	149	28800
1-PERSON HOUSEHOLDS	2 605	220	261	352	363	346	271	257	243	291	26500
BEDROOMS											
NONE AND 1	490	81	76	70	62	56	41	30	35	40	21400
2 OR MORE	25 394	723	1 238	2 146	2 345	3 007	3 042	2 865	3 938	6 090	35300
NONE LACKING PRIVACY	23 954	567	1 057	1 891	2 181	2 880	2 900	2 768	3 817	5 894	35900
1 OR MORE LACKING PRIVACY	1 364	155	173	252	159	122	133	84	113	173	23200
PRIVACY NOT REPORTED	75	2	8	3	6	5	8	14	8	23	37500
3-OR-MORE-PERSON HOUSEHOLDS	15 786	329	598	1 167	1 250	1 768	1 902	1 842	2 584	4 346	37400
NO BEDROOMS USED BY 3 PERSONS OR MORE	14 817	271	507	1 027	1 154	1 641	1 797	1 754	2 471	4 195	37900
BEDROOMS USED BY 3 PERSONS OR MORE	733	52	80	113	79	92	82	68	77	90	27300
1	628	43	56	97	69	81	75	60	69	78	28000
2 OR MORE	104	9	24	16	10	10	8	8	8	12	21800
BEDROOMS USED BY PERSONS 13 YEARS OF AGE OR OLDER	483	29	56	77	55	60	52	42	50	62	27000
NO BEDROOMS USED BY PERSONS 13 YEARS OF AGE OR OLDER	193	18	23	19	17	25	28	19	24	20	28800
NOT REPORTED	56	5	1	17	6	6	2	7	3	8	24100
NO BEDROOMS	5	-	-	-	-	1	2	-	2	1	...
NOT REPORTED	230	6	10	27	17	35	21	20	34	59	34700
1- AND 2-PERSON HOUSEHOLDS	10 099	476	716	1 049	1 157	1 294	1 180	1 053	1 389	1 784	31500
PLUMBING FACILITIES BY PERSONS PER ROOM											
WITH ALL PLUMBING FACILITIES	25 757	745	1 296	2 206	2 402	3 055	3 071	2 890	3 971	6 120	35200
1.00 OR LESS	24 867	687	1 206	2 067	2 304	2 922	2 959	2 782	3 900	6 040	35500
1.01 TO 1.50	795	53	76	118	92	122	101	99	62	72	27400
1.51 OR MORE	96	5	15	21	6	12	11	9	9	8	25100
LACKING SOME OR ALL PLUMBING FACILITIES	127	60	17	11	5	7	11	5	2	10	11000
1.00 OR LESS	109	53	15	10	3	6	10	5	2	6	10700
1.01 TO 1.50	7	4	2	1	1	-	-	-	-	-	...
1.51 OR MORE	10	3	1	-	1	1	1	-	-	4	...
GARBAGE COLLECTION SERVICE											
WITH SERVICE	24 372	713	1 223	2 081	2 235	2 892	2 898	2 725	3 764	5 841	35300
LESS THAN ONCE A WEEK	137	14	4	15	13	12	16	25	18	20	33200
ONCE A WEEK	13 857	278	570	1 053	1 270	1 768	1 744	1 663	2 234	3 276	35700
TWICE A WEEK OR MORE	9 986	389	611	962	905	1 078	1 102	1 004	1 456	2 478	34800
DON'T KNOW	358	31	38	49	42	29	32	30	49	58	28300
NOT REPORTED	33	1	-	2	5	5	4	3	7	8	...
NO SERVICE	1 471	92	88	129	168	164	176	165	207	281	32700
METHOD OF DISPOSAL:											
INCINERATOR, TRASH CHUTE, OR COMPACTOR	115	11	8	13	12	10	21	12	13	14	30700
GARBAGE DISPOSAL	238	1	6	12	18	20	29	37	47	68	39400
OTHER MEANS	1 086	78	71	100	130	131	123	113	146	196	31400
NOT REPORTED	32	2	4	4	8	3	3	3	1	4	...
DON'T KNOW	18	-	-	2	2	4	-	4	2	4	...
NOT REPORTED	24	-	2	4	2	2	8	2	-	4	...

[1]LIMITED TO 1-FAMILY HOMES ON LESS THAN 10 ACRES AND NO BUSINESS ON PROPERTY.
[2]FIGURES WILL NOT ADD TO TOTAL BECAUSE MORE THAN ONE KITCHEN FACILITY WAS REPORTED AS NOT USABLE FOR THE SAME UNIT.
[3]FIGURES MAY NOT ADD TO TOTAL BECAUSE HOUSEHOLD MEMBERS MAY BE INCLUDED IN MORE THAN ONE GROUP.

TABLE A-5. VALUE OF OWNER OCCUPIED HOUSING UNITS BY OCCUPANCY AND UTILIZATION CHARACTERISTICS AND SERVICES AVAILABLE: 1976--CONTINUED

(NUMBERS IN THOUSANDS. DATA BASED ON SAMPLE, SEE TEXT. FOR MINIMUM BASE FOR DERIVED FIGURES (PERCENT, MEDIAN, ETC.) AND MEANING OF SYMBOLS, SEE TEXT)

UNITED STATES INSIDE STANDARD METROPOLITAN STATISTICAL AREAS	TOTAL	LESS THAN $10,000	$10,000 TO $14,999	$15,000 TO $19,999	$20,000 TO $24,999	$25,000 TO $29,999	$30,000 TO $34,999	$35,000 TO $39,999	$40,000 TO $49,999	$50,000 OR MORE	MEDIAN (DOLLARS)
EXTERMINATOR SERVICE											
OCCUPIED 3 MONTHS OR LONGER	25 203	784	1 280	2 167	2 370	2 988	3 013	2 822	3 855	5 925	35000
NO SIGNS OF MICE OR RATS	23 124	611	1 071	1 919	2 179	2 774	2 823	2 629	3 608	5 510	35400
WITH SIGNS OF MICE OR RATS	1 900	167	195	240	171	191	162	172	225	377	29600
REGULAR EXTERMINATION SERVICE	161	17	19	17	11	21	10	11	20	35	29300
IRREGULAR EXTERMINATION SERVICE	379	40	44	75	31	30	29	38	29	62	24800
NO EXTERMINATION SERVICE	1 318	109	127	148	125	136	119	122	166	265	30600
NOT REPORTED	42	1	5	-	4	5	3	1	9	14	42100
NOT REPORTED	179	6	13	8	19	23	28	21	21	38	33400
OCCUPIED LESS THAN 3 MONTHS	681	21	34	49	37	75	69	73	118	205	38800

TABLE A-5. VALUE OF OWNER OCCUPIED HOUSING UNITS BY OCCUPANCY AND UTILIZATION CHARACTERISTICS AND SERVICES AVAILABLE: 1976--CONTINUED

(NUMBERS IN THOUSANDS. DATA BASED ON SAMPLE, SEE TEXT. FOR MINIMUM BASE FOR DERIVED FIGURES (PERCENT, MEDIAN, ETC.) AND MEANING OF SYMBOLS, SEE TEXT)

UNITED STATES INSIDE STANDARD METROPOLITAN STATISTICAL AREAS IN CENTRAL CITIES	TOTAL	LESS THAN $10,000	$10,000 TO $14,999	$15,000 TO $19,999	$20,000 TO $24,999	$25,000 TO $29,999	$30,000 TO $34,999	$35,000 TO $39,999	$40,000 TO $49,999	$50,000 OR MORE	MEDIAN (DOLLARS)
SPECIFIED OWNER OCCUPIED[1]	9 453	479	759	1 278	1 076	1 302	1 087	886	1 097	1 488	29400
DURATION OF OCCUPANCY											
HOUSEHOLD HEAD LIVED HERE:											
LESS THAN 3 MONTHS	230	13	19	27	9	33	30	21	31	47	32200
3 MONTHS OR LONGER	9 223	467	740	1 251	1 067	1 269	1 058	864	1 066	1 442	29300
LIVED HERE LAST WINTER	8 825	460	717	1 220	1 025	1 222	995	833	1 009	1 344	29000
COMPLETE BATHROOMS											
1	4 562	386	611	954	730	749	452	287	224	170	22300
1 AND ONE-HALF	1 868	54	87	179	187	291	311	256	285	217	32200
2 OR MORE	2 977	28	52	140	157	257	320	340	586	1 097	43300
ALSO USED BY ANOTHER HOUSEHOLD	-	-	-	-	-	-	-	-	-	-	-
NONE	46	11	8	6	2	5	5	3	2	5	18200
COMPLETE KITCHEN FACILITIES											
FOR EXCLUSIVE USE OF HOUSEHOLD	9 439	478	759	1 273	1 075	1 300	1 086	884	1 095	1 488	29400
ALSO USED BY ANOTHER HOUSEHOLD	-	-	-	-	-	-	-	-	-	-	-
NO COMPLETE KITCHEN FACILITIES	14	1	-	5	2	2	2	2	2	-	...
CONDITION OF KITCHEN FACILITIES											
WITH COMPLETE KITCHEN FACILITIES	9 439	478	759	1 273	1 075	1 300	1 086	884	1 095	1 488	29400
ALL USABLE	9 394	472	756	1 267	1 071	1 295	1 081	884	1 091	1 477	29400
1 OR MORE NOT USABLE[2]	33	6	3	5	1	3	3	-	2	9	...
KITCHEN SINK	14	3	-	3	1	3	-	-	-	3	...
REFRIGERATOR	9	3	3	2	-	-	2	-	-	-	...
RANGE OR COOKSTOVE	8	-	-	-	1	-	2	-	2	3	...
NOT REPORTED	3	-	-	-	-	-	-	-	-	3	...
NOT REPORTED	11	-	-	2	2	2	2	-	3	2	...
LACKING COMPLETE KITCHEN FACILITIES	14	1	-	5	2	2	2	2	2	-	...
TYPE OF HOUSEHOLD											
2-OR-MORE-PERSON HOUSEHOLDS	8 264	363	617	1 065	892	1 144	989	792	1 020	1 383	30300
HUSBAND-WIFE[3]	6 878	210	474	809	729	955	849	705	903	1 244	31500
WITH 1 OR MORE SUBFAMILIES	93	3	9	16	7	10	18	6	6	18	30600
WITH OTHER RELATIVES OR NONRELATIVES	653	32	70	98	69	93	73	60	60	100	28100
WITH OWN CHILDREN UNDER 18 YEARS	3 561	71	225	391	356	507	451	380	489	691	32600
OTHER MALE HEAD[3]	317	40	27	50	30	38	23	32	30	46	26500
WITH 1 OR MORE SUBFAMILIES	32	5	2	8	2	5	2	2	3	5	...
WITH OTHER RELATIVES OR NONRELATIVES	254	32	25	39	21	30	18	26	23	40	26600
WITH OWN CHILDREN UNDER 18 YEARS	33	3	2	3	3	6	5	3	5	3	...
FEMALE HEAD[3]	1 069	112	117	205	133	150	117	55	86	93	23800
WITH 1 OR MORE SUBFAMILIES	63	14	5	10	2	8	8	3	10	3	25700
WITH OTHER RELATIVES OR NONRELATIVES	511	57	57	107	51	73	66	29	35	36	23400
WITH OWN CHILDREN UNDER 18 YEARS	455	47	42	92	65	57	49	22	38	43	23600
1-PERSON HOUSEHOLDS	1 188	117	141	213	184	159	99	93	77	105	23300
BEDROOMS											
NONE AND 1	158	38	27	21	23	16	5	6	8	15	18300
2 OR MORE	9 294	441	732	1 257	1 054	1 286	1 082	879	1 089	1 474	29500
NONE LACKING PRIVACY	8 692	362	643	1 093	990	1 229	1 031	856	1 060	1 428	30100
1 OR MORE LACKING PRIVACY	579	78	86	161	64	54	50	20	26	41	18900
PRIVACY NOT REPORTED	24	2	3	3	-	3	2	3	3	5	...
3-OR-MORE-PERSON HOUSEHOLDS	5 310	201	362	669	527	737	648	524	666	977	31200
NO BEDROOMS USED BY 3 PERSONS OR MORE	4 931	171	305	594	497	676	618	492	643	935	31800
BEDROOMS USED BY 3 PERSONS OR MORE	295	25	52	63	22	49	22	22	18	21	21800
1	248	22	31	55	19	46	21	18	17	19	24200
2 OR MORE	47	3	21	8	3	3	1	5	2	2	15000
BEDROOMS USED BY PERSONS 13 YEARS OF AGE OR OLDER	184	11	38	44	17	30	11	11	8	13	19900
NO BEDROOMS USED BY PERSONS 13 YEARS OF AGE OR OLDER	91	9	14	12	5	13	11	10	10	7	27000
NOT REPORTED	21	5	-	6	-	6	-	2	-	2	...
NO BEDROOMS	-	-	-	-	-	-	-	-	-	-	-
NOT REPORTED	84	5	5	13	8	11	8	10	5	21	30700
1- AND 2-PERSON HOUSEHOLDS	4 142	278	397	609	549	565	439	361	431	511	27100
PLUMBING FACILITIES BY PERSONS PER ROOM											
WITH ALL PLUMBING FACILITIES	9 429	468	759	1 277	1 076	1 299	1 082	884	1 095	1 488	29400
1.00 OR LESS	9 075	430	702	1 201	1 041	1 242	1 058	852	1 084	1 466	29700
1.01 TO 1.50	316	35	46	68	35	52	23	29	8	20	21200
1.51 OR MORE	38	3	11	8	-	5	1	3	3	3	18000
LACKING SOME OR ALL PLUMBING FACILITIES	24	11	-	2	-	3	5	2	2	-	...
1.00 OR LESS	24	11	-	2	-	3	5	2	2	-	...
1.01 TO 1.50	-	-	-	-	-	-	-	-	-	-	-
1.51 OR MORE	-	-	-	-	-	-	-	-	-	-	-
GARBAGE COLLECTION SERVICE											
WITH SERVICE	9 265	476	747	1 259	1 045	1 275	1 053	866	1 073	1 472	29300
LESS THAN ONCE A WEEK	39	3	-	5	3	8	4	5	5	5	29800
ONCE A WEEK	4 867	154	319	592	553	714	592	480	617	847	30900
TWICE A WEEK OR MORE	4 180	305	405	635	463	537	443	368	426	597	27600
DON'T KNOW	157	14	23	25	23	11	11	10	19	19	23400
NOT REPORTED	22	-	-	2	3	5	2	3	5	3	...
NO SERVICE	179	3	11	16	31	27	33	20	24	15	30200
METHOD OF DISPOSAL:											
INCINERATOR, TRASH CHUTE, OR COMPACTOR	16	-	-	2	2	-	11	2	-	-	...
GARBAGE DISPOSAL	95	-	5	3	13	11	18	16	19	10	34300
OTHER MEANS	69	3	6	11	16	16	5	2	5	5	24300
NOT REPORTED	-	-	-	-	-	-	-	-	-	-	-
DON'T KNOW	2	-	-	-	-	-	-	-	-	2	...
NOT REPORTED	6	-	2	3	-	-	2	-	-	-	...

[1]LIMITED TO 1-FAMILY HOMES ON LESS THAN 10 ACRES AND NO BUSINESS ON PROPERTY.
[2]FIGURES WILL NOT ADD TO TOTAL BECAUSE MORE THAN ONE KITCHEN FACILITY WAS REPORTED AS NOT USABLE FOR THE SAME UNIT.
[3]FIGURES MAY NOT ADD TO TOTAL BECAUSE HOUSEHOLD MEMBERS MAY BE INCLUDED IN MORE THAN ONE GROUP.

TABLE A-5. VALUE OF OWNER OCCUPIED HOUSING UNITS BY OCCUPANCY AND UTILIZATION CHARACTERISTICS AND SERVICES AVAILABLE: 1976--CONTINUED

(NUMBERS IN THOUSANDS. DATA BASED ON SAMPLE, SEE TEXT. FOR MINIMUM BASE FOR DERIVED FIGURES (PERCENT, MEDIAN, ETC.) AND MEANING OF SYMBOLS, SEE TEXT)

UNITED STATES INSIDE STANDARD METROPOLITAN STATISTICAL AREAS IN CENTRAL CITIES	TOTAL	LESS THAN $10,000	$10,000 TO $14,999	$15,000 TO $19,999	$20,000 TO $24,999	$25,000 TO $29,999	$30,000 TO $34,999	$35,000 TO $39,999	$40,000 TO $49,999	$50,000 OR MORE	MEDIAN (DOLLARS)
EXTERMINATOR SERVICE											
OCCUPIED 3 MONTHS OR LONGER	9 223	467	740	1 251	1 067	1 269	1 058	864	1 066	1 442	29300
NO SIGNS OF MICE OR RATS	8 436	369	601	1 099	992	1 176	999	819	1 009	1 371	29900
WITH SIGNS OF MICE OR RATS	721	91	128	146	70	79	54	39	48	66	19800
REGULAR EXTERMINATION SERVICE	70	14	11	9	6	11	2	2	8	8	20900
IRREGULAR EXTERMINATION SERVICE	210	28	39	54	19	14	14	17	11	14	18600
NO EXTERMINATION SERVICE	425	50	77	83	45	52	35	20	23	41	20400
NOT REPORTED	16	-	2	-	-	2	3	-	7	3	...
NOT REPORTED	66	6	10	6	5	14	5	6	8	5	27000
OCCUPIED LESS THAN 3 MONTHS	230	13	19	27	9	33	30	21	31	47	32200

TABLE A-5. VALUE OF OWNER OCCUPIED HOUSING UNITS BY OCCUPANCY AND UTILIZATION CHARACTERISTICS AND SERVICES AVAILABLE: 1976--CONTINUED

(NUMBERS IN THOUSANDS. DATA BASED ON SAMPLE, SEE TEXT. FOR MINIMUM BASE FOR DERIVED FIGURES (PERCENT, MEDIAN, ETC.) AND MEANING OF SYMBOLS, SEE TEXT)

UNITED STATES INSIDE STANDARD METROPOLITAN STATISTICAL AREAS NOT IN CENTRAL CITIES	TOTAL	LESS THAN $10,000	$10,000 TO $14,999	$15,000 TO $19,999	$20,000 TO $24,999	$25,000 TO $29,999	$30,000 TO $34,999	$35,000 TO $39,999	$40,000 TO $49,999	$50,000 OR MORE	MEDIAN (DOLLARS)
SPECIFIED OWNER OCCUPIED[1]	16 431	325	555	938	1 331	1 760	1 995	2 010	2 876	4 641	38300
DURATION OF OCCUPANCY											
HOUSEHOLD HEAD LIVED HERE:											
LESS THAN 3 MONTHS	451	8	15	21	28	41	40	52	88	158	42300
3 MONTHS OR LONGER	15 980	317	540	917	1 303	1 719	1 955	1 958	2 788	4 483	38200
LIVED HERE LAST WINTER	15 157	310	525	882	1 254	1 664	1 868	1 855	2 626	4 173	37900
COMPLETE BATHROOMS											
1	6 526	248	458	718	950	1 128	1 004	796	785	438	28900
1 AND ONE-HALF	3 604	18	52	140	224	366	528	570	849	858	39200
2 OR MORE	6 173	7	21	69	150	260	457	636	1 239	3 334	50000+
ALSO USED BY ANOTHER HOUSEHOLD	-	-	-	-	-	-	-	-	-	-	-
NONE	128	52	23	10	7	6	6	8	3	12	12600
COMPLETE KITCHEN FACILITIES											
FOR EXCLUSIVE USE OF HOUSEHOLD	16 380	299	551	935	1 330	1 755	1 992	2 007	2 876	4 636	38300
ALSO USED BY ANOTHER HOUSEHOLD	-	-	-	-	-	-	-	-	-	-	-
NO COMPLETE KITCHEN FACILITIES	51	27	4	3	1	5	3	3	-	5	10000-
CONDITION OF KITCHEN FACILITIES											
WITH COMPLETE KITCHEN FACILITIES	16 380	299	551	935	1 330	1 755	1 992	2 007	2 876	4 636	38300
ALL USABLE	16 286	292	545	931	1 320	1 741	1 979	1 999	2 866	4 613	38300
1 OR MORE NOT USABLE[2]	76	7	5	3	8	12	9	4	8	21	31600
KITCHEN SINK	36	5	3	1	5	3	5	1	2	11	...
REFRIGERATOR	7	1	1	-	1	2	-	-	-	3	...
RANGE OR COOKSTOVE	21	-	2	2	-	5	2	2	5	3	...
NOT REPORTED	15	1	1	-	3	2	3	1	1	4	...
NOT REPORTED	18	-	1	1	1	2	3	4	2	3	...
LACKING COMPLETE KITCHEN FACILITIES	51	27	4	3	1	5	3	3	-	5	10000-
TYPE OF HOUSEHOLD											
2-OR-MORE-PERSON HOUSEHOLDS	15 015	221	435	799	1 152	1 572	1 823	1 846	2 710	4 455	39100
HUSBAND-WIFE[3]	13 452	162	366	667	957	1 362	1 610	1 669	2 491	4 168	39800
WITH 1 OR MORE SUBFAMILIES	159	1	8	14	21	15	11	22	25	42	37100
WITH OTHER RELATIVES OR NONRELATIVES	1 104	19	29	66	77	106	117	143	186	361	39800
WITH OWN CHILDREN UNDER 18 YEARS	7 874	77	164	351	529	743	944	956	1 462	2 648	41200
OTHER MALE HEAD[3]	405	17	23	31	44	42	63	40	61	83	33600
WITH 1 OR MORE SUBFAMILIES	24	1	2	2	4	2	4	3	2	4	...
WITH OTHER RELATIVES OR NONRELATIVES	272	15	15	22	34	24	46	24	42	50	32800
WITH OWN CHILDREN UNDER 18 YEARS	100	2	5	5	11	14	15	15	15	19	34700
FEMALE HEAD[3]	1 158	43	46	101	150	168	150	137	158	204	32400
WITH 1 OR MORE SUBFAMILIES	85	6	4	6	15	10	5	9	12	18	31200
WITH OTHER RELATIVES OR NONRELATIVES	480	27	20	46	72	61	54	52	57	92	31400
WITH OWN CHILDREN UNDER 18 YEARS	538	17	22	43	62	83	65	69	72	106	33300
1-PERSON HOUSEHOLDS	1 417	104	120	139	179	188	172	163	166	186	29400
BEDROOMS											
NONE AND 1	332	43	49	49	39	40	36	24	27	25	23100
2 OR MORE	16 099	282	506	889	1 292	1 720	1 959	1 986	2 849	4 616	38500
NONE LACKING PRIVACY	15 262	205	414	797	1 191	1 651	1 869	1 911	2 758	4 466	38900
1 OR MORE LACKING PRIVACY	786	77	87	91	95	68	84	64	87	132	28100
PRIVACY NOT REPORTED	52	-	5	-	6	1	6	11	5	18	38600
3-OR-MORE-PERSON HOUSEHOLDS	10 475	128	236	498	723	1 031	1 254	1 317	1 918	3 369	40300
NO BEDROOMS USED BY 3 PERSONS OR MORE	9 886	100	202	434	657	965	1 180	1 262	1 829	3 260	40800
BEDROOMS USED BY 3 PERSONS OR MORE	438	26	28	50	57	42	60	46	59	69	31200
1	381	21	25	42	50	35	54	43	52	58	31600
2 OR MORE	57	6	3	8	7	7	6	3	6	11	28300
BEDROOMS USED BY PERSONS 13 YEARS OF AGE OR OLDER	300	18	18	33	38	30	41	31	42	49	31600
NO BEDROOMS USED BY PERSONS 13 YEARS OF AGE OR OLDER	102	9	9	7	12	13	17	9	14	13	30400
NOT REPORTED	36	-	1	10	6	-	2	5	3	7	...
NO BEDROOMS	5	-	-	-	-	1	2	-	2	1	...
NOT REPORTED	146	1	6	14	9	23	13	10	30	39	37700
1- AND 2-PERSON HOUSEHOLDS	5 956	198	319	440	608	729	741	692	958	1 273	34600
PLUMBING FACILITIES BY PERSONS PER ROOM											
WITH ALL PLUMBING FACILITIES	16 328	276	538	929	1 326	1 756	1 989	2 007	2 876	4 632	38400
1.00 OR LESS	15 791	256	504	866	1 263	1 680	1 901	1 931	2 816	4 575	38700
1.01 TO 1.50	479	18	30	50	57	70	78	70	54	52	31000
1.51 OR MORE	58	2	4	14	6	7	9	6	6	5	27600
LACKING SOME OR ALL PLUMBING FACILITIES	103	49	17	9	5	4	6	3	-	10	10700
1.00 OR LESS	85	42	15	8	3	3	5	3	-	6	10300
1.01 TO 1.50	7	4	2	1	1	-	-	-	-	-	...
1.51 OR MORE	10	3	1	-	1	1	1	-	-	4	...
GARBAGE COLLECTION SERVICE											
WITH SERVICE	15 107	237	477	822	1 190	1 617	1 846	1 859	2 691	4 369	38700
LESS THAN ONCE A WEEK	98	11	4	10	9	4	12	20	13	15	34600
ONCE A WEEK	8 990	125	251	461	718	1 055	1 152	1 183	1 617	2 429	38100
TWICE A WEEK OR MORE	5 806	84	206	327	443	541	659	636	1 030	1 881	40100
DON'T KNOW	201	17	15	24	19	18	20	21	29	39	32100
NOT REPORTED	11	1	-	-	2	-	2	-	2	5	...
NO SERVICE	1 292	89	78	113	137	137	143	146	183	267	33200
METHOD OF DISPOSAL:											
INCINERATOR, TRASH CHUTE, OR COMPACTOR	99	11	8	12	10	10	10	11	13	14	29200
GARBAGE DISPOSAL	143	1	1	8	5	9	12	21	28	58	45100
OTHER MEANS	1 017	74	65	89	113	115	119	111	141	191	32200
NOT REPORTED	32	2	4	4	8	3	3	3	1	4	...
DON'T KNOW	16	-	-	2	2	4	-	4	2	2	...
NOT REPORTED	17	-	1	1	2	2	6	2	-	4	...

[1]LIMITED TO 1-FAMILY HOMES ON LESS THAN 10 ACRES AND NO BUSINESS ON PROPERTY.
[2]FIGURES WILL NOT ADD TO TOTAL BECAUSE MORE THAN ONE KITCHEN FACILITY WAS REPORTED AS NOT USABLE FOR THE SAME UNIT.
[3]FIGURES MAY NOT ADD TO TOTAL BECAUSE HOUSEHOLD MEMBERS MAY BE INCLUDED IN MORE THAN ONE GROUP.

TABLE A-5. VALUE OF OWNER OCCUPIED HOUSING UNITS BY OCCUPANCY AND UTILIZATION CHARACTERISTICS AND SERVICES AVAILABLE: 1976--CONTINUED

(NUMBERS IN THOUSANDS. DATA BASED ON SAMPLE, SEE TEXT. FOR MINIMUM BASE FOR DERIVED FIGURES (PERCENT, MEDIAN, ETC.) AND MEANING OF SYMBOLS, SEE TEXT)

UNITED STATES INSIDE STANDARD METROPOLITAN STATISTICAL AREAS NOT IN CENTRAL CITIES	TOTAL	LESS THAN $10,000	$10,000 TO $14,999	$15,000 TO $19,999	$20,000 TO $24,999	$25,000 TO $29,999	$30,000 TO $34,999	$35,000 TO $39,999	$40,000 TO $49,999	$50,000 OR MORE	MEDIAN (DOLLARS)
EXTERMINATOR SERVICE											
OCCUPIED 3 MONTHS OR LONGER	15 980	317	540	917	1 303	1 719	1 955	1 958	2 788	4 483	38200
NO SIGNS OF MICE OR RATS	14 689	241	470	820	1 187	1 598	1 824	1 810	2 599	4 139	38300
WITH SIGNS OF MICE OR RATS	1 179	76	67	95	101	112	108	133	176	311	36100
REGULAR EXTERMINATION SERVICE	91	3	8	8	4	10	9	10	12	28	37100
IRREGULAR EXTERMINATION SERVICE	169	12	5	22	12	16	15	20	18	48	35600
NO EXTERMINATION SERVICE	893	60	50	65	80	83	84	101	143	225	36100
NOT REPORTED	26	1	4	-	4	3	-	1	2	11	...
NOT REPORTED	113	-	3	2	14	8	23	15	13	33	36500
OCCUPIED LESS THAN 3 MONTHS	451	8	15	21	28	41	40	52	88	158	42300

TABLE A-5. VALUE OF OWNER OCCUPIED HOUSING UNITS BY OCCUPANCY AND UTILIZATION CHARACTERISTICS AND SERVICES AVAILABLE: 1976--CONTINUED

(NUMBERS IN THOUSANDS. DATA BASED ON SAMPLE, SEE TEXT. FOR MINIMUM BASE FOR DERIVED FIGURES (PERCENT, MEDIAN, ETC.) AND MEANING OF SYMBOLS, SEE TEXT)

UNITED STATES OUTSIDE STANDARD METROPOLITAN STATISTICAL AREAS	TOTAL	LESS THAN $10,000	$10,000 TO $14,999	$15,000 TO $19,999	$20,000 TO $24,999	$25,000 TO $29,999	$30,000 TO $34,999	$35,000 TO $39,999	$40,000 TO $49,999	$50,000 OR MORE	MEDIAN (DOLLARS)
SPECIFIED OWNER OCCUPIED[1]	12 050	1 228	1 319	1 655	1 500	1 447	1 324	1 126	1 185	1 266	26100
DURATION OF OCCUPANCY											
HOUSEHOLD HEAD LIVED HERE:											
LESS THAN 3 MONTHS	348	21	31	38	32	40	51	37	42	55	31200
3 MONTHS OR LONGER	11 702	1 208	1 289	1 617	1 468	1 407	1 273	1 089	1 142	1 211	26000
LIVED HERE LAST WINTER	11 094	1 167	1 247	1 558	1 387	1 322	1 192	1 034	1 064	1 124	25700
COMPLETE BATHROOMS											
1	6 712	911	1 118	1 292	1 062	852	624	410	304	141	20200
1 AND ONE-HALF	2 050	49	99	201	251	327	342	284	292	205	31400
2 OR MORE	2 936	42	57	131	175	257	350	427	581	916	40500
ALSO USED BY ANOTHER HOUSEHOLD	-	-	-	-	-	-	-	-	-	-	-
NONE	352	226	46	30	12	12	9	5	8	4	10000-
COMPLETE KITCHEN FACILITIES											
FOR EXCLUSIVE USE OF HOUSEHOLD	11 887	1 120	1 300	1 644	1 495	1 443	1 320	1 122	1 180	1 263	26300
ALSO USED BY ANOTHER HOUSEHOLD	-	-	-	-	-	-	-	-	-	-	-
NO COMPLETE KITCHEN FACILITIES	163	108	19	11	5	4	4	4	4	4	10000-
CONDITION OF KITCHEN FACILITIES											
WITH COMPLETE KITCHEN FACILITIES	11 887	1 120	1 300	1 644	1 495	1 443	1 320	1 122	1 180	1 263	26300
ALL USABLE	11 837	1 113	1 289	1 639	1 488	1 440	1 316	1 119	1 177	1 256	26400
1 OR MORE NOT USABLE[2]	32	6	9	2	6	1	3	3	1	2	...
KITCHEN SINK	14	3	4	-	1	1	1	3	-	1	...
REFRIGERATOR	6	-	1	2	4	-	-	-	-	-	...
RANGE OR COOKSTOVE	8	3	2	1	1	-	1	-	1	-	...
NOT REPORTED	4	-	2	-	-	-	1	-	-	1	...
NOT REPORTED	17	1	2	3	1	2	1	-	2	5	...
LACKING COMPLETE KITCHEN FACILITIES	163	108	19	11	5	4	4	4	4	4	10000-
TYPE OF HOUSEHOLD											
2-OR-MORE-PERSON HOUSEHOLDS	10 307	870	1 004	1 371	1 312	1 271	1 199	1 026	1 081	1 173	27300
HUSBAND-WIFE[3]	9 114	665	820	1 178	1 135	1 144	1 108	950	1 018	1 095	28300
WITH 1 OR MORE SUBFAMILIES	119	16	16	21	11	15	13	6	12	9	23200
WITH OTHER RELATIVES OR NONRELATIVES	662	79	82	106	67	87	58	52	58	72	24700
WITH OWN CHILDREN UNDER 18 YEARS	4 825	308	351	561	581	597	622	539	599	667	30100
OTHER MALE HEAD[3]	275	51	36	47	37	23	25	19	16	23	20500
WITH 1 OR MORE SUBFAMILIES	31	7	3	4	4	1	1	2	1	7	...
WITH OTHER RELATIVES OR NONRELATIVES	192	33	26	32	25	18	12	17	12	18	21000
WITH OWN CHILDREN UNDER 18 YEARS	59	13	7	9	8	3	8	3	1	7	20100
FEMALE HEAD[3]	918	154	148	147	140	104	66	56	47	55	20400
WITH 1 OR MORE SUBFAMILIES	82	19	16	8	17	7	6	2	5	2	18900
WITH OTHER RELATIVES OR NONRELATIVES	454	87	71	65	81	52	33	26	15	23	20200
WITH OWN CHILDREN UNDER 18 YEARS	388	49	58	68	57	53	23	25	22	32	21600
1-PERSON HOUSEHOLDS	1 743	359	315	284	188	176	125	100	104	93	18500
BEDROOMS											
NONE AND 1	377	130	85	49	26	34	15	16	14	9	13500
2 OR MORE	11 673	1 099	1 234	1 605	1 474	1 413	1 309	1 111	1 170	1 258	26500
NONE LACKING PRIVACY	10 432	760	972	1 383	1 337	1 326	1 248	1 061	1 136	1 208	27900
1 OR MORE LACKING PRIVACY	1 216	339	262	217	129	88	56	47	32	46	15200
PRIVACY NOT REPORTED	25	-	-	5	8	-	4	2	2	3	...
3-OR-MORE-PERSON HOUSEHOLDS	6 455	491	540	805	802	798	763	670	741	845	28700
NO BEDROOMS USED BY 3 PERSONS OR MORE	5 868	363	460	708	720	735	727	643	708	804	29600
BEDROOMS USED BY 3 PERSONS OR MORE	466	119	60	80	68	55	22	17	22	22	18400
1	397	91	53	69	54	52	21	15	20	22	18900
2 OR MORE	69	27	8	11	14	4	1	2	1	-	14600
BEDROOMS USED BY PERSONS 13 YEARS OF AGE OR OLDER	333	82	47	54	49	40	15	11	15	19	18400
NO BEDROOMS USED BY PERSONS 13 YEARS OF AGE OR OLDER	106	26	9	23	17	11	7	5	5	3	18900
NOT REPORTED	27	10	4	3	1	4	1	1	1	1	...
NO BEDROOMS	1	-	1	-	-	-	-	-	-	-	...
NOT REPORTED	120	10	20	17	14	8	14	9	11	18	25000
1- AND 2-PERSON HOUSEHOLDS	5 595	737	779	850	698	649	560	456	444	422	23100
PLUMBING FACILITIES BY PERSONS PER ROOM											
WITH ALL PLUMBING FACILITIES	11 729	1 011	1 279	1 628	1 489	1 438	1 317	1 124	1 179	1 265	26600
1.00 OR LESS	11 273	919	1 219	1 548	1 415	1 391	1 286	1 090	1 156	1 248	26900
1.01 TO 1.50	373	63	50	66	56	40	31	31	20	15	20700
1.51 OR MORE	83	28	9	14	18	7	1	2	3	1	16600
LACKING SOME OR ALL PLUMBING FACILITIES	321	218	41	27	11	9	6	2	5	2	10000-
1.00 OR LESS	268	177	36	25	9	9	6	2	3	2	10000-
1.01 TO 1.50	30	21	4	1	1	1	-	-	2	-	...
1.51 OR MORE	23	20	1	1	1	-	-	-	-	-	...
GARBAGE COLLECTION SERVICE											
WITH SERVICE	9 356	808	960	1 317	1 169	1 162	1 034	917	963	1 026	26800
LESS THAN ONCE A WEEK	156	20	13	28	24	25	17	12	6	11	23600
ONCE A WEEK	5 224	411	540	788	698	667	588	518	489	526	26300
TWICE A WEEK OR MORE	3 470	286	341	432	382	415	380	345	433	455	28500
DON'T KNOW	484	88	66	64	62	55	47	37	35	31	21900
NOT REPORTED	22	2	1	4	2	1	2	5	-	4	...
NO SERVICE	2 667	419	358	331	330	279	285	206	217	240	23400
METHOD OF DISPOSAL:											
INCINERATOR, TRASH CHUTE, OR COMPACTOR	237	34	33	31	28	30	25	18	18	20	23700
GARBAGE DISPOSAL	116	2	4	9	10	14	19	12	16	28	34600
OTHER MEANS	2 236	374	306	285	282	225	234	170	176	184	22700
NOT REPORTED	78	9	15	7	10	10	7	6	6	8	23800
DON'T KNOW	16	1	1	2	1	2	3	3	2	1	...
NOT REPORTED	12	-	-	4	-	3	1	-	3	-	...

[1]LIMITED TO 1-FAMILY HOMES ON LESS THAN 10 ACRES AND NO BUSINESS ON PROPERTY.
[2]FIGURES WILL NOT ADD TO TOTAL BECAUSE MORE THAN ONE KITCHEN FACILITY WAS REPORTED AS NOT USABLE FOR THE SAME UNIT.
[3]FIGURES MAY NOT ADD TO TOTAL BECAUSE HOUSEHOLD MEMBERS MAY BE INCLUDED IN MORE THAN ONE GROUP.

TABLE A-5. VALUE OF OWNER OCCUPIED HOUSING UNITS BY OCCUPANCY AND UTILIZATION CHARACTERISTICS AND SERVICES AVAILABLE: 1976--CONTINUED

(NUMBERS IN THOUSANDS. DATA BASED ON SAMPLE, SEE TEXT. FOR MINIMUM BASE FOR DERIVED FIGURES (PERCENT, MEDIAN, ETC.) AND MEANING OF SYMBOLS, SEE TEXT)

UNITED STATES OUTSIDE STANDARD METROPOLITAN STATISTICAL AREAS	TOTAL	LESS THAN $10,000	$10,000 TO $14,999	$15,000 TO $19,999	$20,000 TO $24,999	$25,000 TO $29,999	$30,000 TO $34,999	$35,000 TO $39,999	$40,000 TO $49,999	$50,000 OR MORE	MEDIAN (DOLLARS)
EXTERMINATOR SERVICE											
OCCUPIED 3 MONTHS OR LONGER	11 702	1 208	1 289	1 617	1 468	1 407	1 273	1 089	1 142	1 211	26000
NO SIGNS OF MICE OR RATS	10 124	912	1 051	1 397	1 297	1 232	1 151	975	1 041	1 066	26600
WITH SIGNS OF MICE OR RATS	1 513	293	231	207	166	160	119	104	93	138	20700
REGULAR EXTERMINATION SERVICE	101	10	14	12	15	21	7	6	4	12	24900
IRREGULAR EXTERMINATION SERVICE	194	34	32	36	20	15	17	12	10	19	19300
NO EXTERMINATION SERVICE	1 195	246	183	159	130	122	93	83	76	104	20400
NOT REPORTED	23	3	2	1	2	3	2	3	3	4	...
NOT REPORTED	65	2	6	12	4	15	2	9	7	7	27600
OCCUPIED LESS THAN 3 MONTHS	348	21	31	38	32	40	51	37	42	55	31200

TABLE A-6. VALUE OF OWNER OCCUPIED HOUSING UNITS BY DEFICIENCIES IN SELECTED STRUCTURAL CHARACTERISTICS: 1976

(NUMBERS IN THOUSANDS. DATA BASED ON SAMPLE, SEE TEXT. FOR MINIMUM BASE FOR DERIVED FIGURES (PERCENT, MEDIAN, ETC.) AND MEANING OF SYMBOLS, SEE TEXT)

UNITED STATES TOTAL	TOTAL	LESS THAN $10,000	$10,000 TO $14,999	$15,000 TO $19,999	$20,000 TO $24,999	$25,000 TO $29,999	$30,000 TO $34,999	$35,000 TO $39,999	$40,000 TO $49,999	$50,000 OR MORE	MEDIAN (DOLLARS)
SPECIFIED OWNER OCCUPIED[1]	37 934	2 033	2 633	3 871	3 907	4 509	4 406	4 021	5 157	7 396	32300
ELECTRIC WIRING											
ALL WIRING CONCEALED IN WALLS OR METAL COVERING	37 535	1 920	2 572	3 813	3 875	4 474	4 382	4 005	5 129	7 366	32400
SOME OR ALL WIRING EXPOSED	363	109	55	53	31	32	16	14	26	26	16600
NOT REPORTED	37	4	5	5	2	3	9	2	3	4	...
ELECTRIC WALL OUTLETS											
WITH WORKING OUTLETS IN EACH ROOM	37 093	1 774	2 491	3 743	3 827	4 454	4 355	3 988	5 114	7 348	32600
LACKING WORKING OUTLETS IN SOME OR ALL ROOMS	811	258	137	124	77	53	48	31	39	45	15400
NOT REPORTED	30	1	6	5	2	2	4	2	4	3	...
BASEMENT											
WITH BASEMENT	19 523	633	1 065	1 833	1 928	2 342	2 433	2 311	2 878	4 099	34000
NO SIGNS OF WATER LEAKAGE	14 913	437	727	1 307	1 382	1 732	1 902	1 809	2 310	3 307	34900
WITH SIGNS OF WATER LEAKAGE	4 475	186	326	507	533	598	514	494	549	768	30800
DON'T KNOW	66	3	7	12	4	8	11	3	8	10	29500
NOT REPORTED	68	6	5	7	8	5	6	5	11	14	31800
NO BASEMENT	18 411	1 400	1 568	2 038	1 979	2 167	1 973	1 710	2 279	3 297	30100
ROOF											
NO SIGNS OF WATER LEAKAGE	36 050	1 727	2 436	3 613	3 700	4 353	4 238	3 890	4 995	7 097	32600
WITH SIGNS OF WATER LEAKAGE	1 700	291	185	236	191	137	136	112	141	271	23600
DON'T KNOW	94	7	5	14	7	12	18	7	11	13	30600
NOT REPORTED	90	8	8	7	9	7	14	12	10	15	32400
INTERIOR CEILINGS AND WALLS											
OPEN CRACKS OR HOLES:											
NO OPEN CRACKS OR HOLES	36 863	1 810	2 511	3 735	3 799	4 389	4 325	3 949	5 072	7 271	32500
WITH OPEN CRACKS OR HOLES	1 000	218	113	130	104	106	74	69	70	117	21900
NOT REPORTED	72	5	9	5	4	14	7	4	16	8	29400
BROKEN PLASTER:											
NO BROKEN PLASTER	37 176	1 875	2 520	3 769	3 829	4 444	4 354	3 973	5 112	7 301	32500
WITH BROKEN PLASTER	703	154	104	97	75	55	46	45	40	87	19800
NOT REPORTED	56	4	10	5	3	11	6	3	5	8	27700
PEELING PAINT:											
NO PEELING PAINT	37 043	1 861	2 528	3 766	3 817	4 406	4 326	3 948	5 101	7 288	32500
WITH PEELING PAINT	830	167	95	100	87	89	74	67	53	97	23000
NOT REPORTED	62	5	10	5	3	14	6	6	3	11	28100
INTERIOR FLOORS											
NO HOLES IN FLOOR	37 420	1 930	2 576	3 819	3 859	4 469	4 357	3 983	5 101	7 325	32400
WITH HOLES IN FLOOR	253	85	36	26	32	11	15	14	17	17	16100
NOT REPORTED	262	18	21	25	16	29	34	24	40	53	33000
SELECTED STRUCTURAL DEFICIENCIES AND WISH TO MOVE											
WITH STRUCTURAL DEFICIENCIES	6 990	622	604	839	814	831	723	667	763	1 126	28700
HOUSEHOLD WOULD LIKE TO MOVE[2]	236	57	29	21	30	24	12	20	23	21	22000
UNITS WITH SIGNS OF WATER LEAKAGE IN BASEMENT	133	13	12	13	21	21	7	14	17	17	27100
UNITS WITH SIGNS OF WATER LEAKAGE IN ROOF	92	35	11	6	9	7	4	6	6	8	15300
UNITS WITH OPEN CRACKS OR HOLES IN INTERIOR CEILINGS AND WALLS	97	44	14	9	8	1	5	5	5	6	11500
UNITS WITH HOLES IN FLOOR	50	25	10	2	6	2	1	-	2	1	10200
UNITS WITH BROKEN PLASTER ON INTERIOR CEILINGS AND WALLS	60	26	11	1	8	-	2	5	2	6	12000
UNITS WITH PEELING PAINT ON INTERIOR CEILINGS AND WALLS	70	32	11	7	7	-	-	7	1	6	11200
UNITS WITH 2 OR MORE STRUCTURAL DEFICIENCIES	132	47	22	11	13	7	7	5	5	15	14400
HOUSEHOLD WOULD NOT LIKE TO MOVE	6 092	534	520	744	707	753	644	548	652	990	28600
NOT REPORTED	661	31	56	74	77	54	67	99	88	115	32900
NO STRUCTURAL DEFICIENCIES	30 929	1 410	2 027	3 030	3 092	3 676	3 679	3 354	4 393	6 268	33000
NOT REPORTED	16	2	2	2	-	2	4	-	2	2	...
OVERALL OPINION OF STRUCTURE											
EXCELLENT	16 185	274	474	867	1 135	1 587	1 857	1 946	2 884	5 161	39900
GOOD	17 885	978	1 490	2 351	2 300	2 505	2 263	1 880	2 070	2 046	28600
FAIR	3 428	665	607	606	427	388	240	169	175	152	18700
POOR	275	109	43	30	20	12	19	14	16	11	13300
NOT REPORTED	162	8	19	16	25	17	27	13	12	25	28800

[1]LIMITED TO 1-FAMILY HOMES ON LESS THAN 10 ACRES AND NO BUSINESS ON PROPERTY.
[2]FIGURES WILL NOT ADD TO TOTAL BECAUSE MORE THAN ONE STRUCTURAL DEFICIENCY WAS REPORTED FOR THE SAME UNIT.

TABLE A-6. VALUE OF OWNER OCCUPIED HOUSING UNITS BY DEFICIENCIES IN SELECTED STRUCTURAL CHARACTERISTICS: 1976--CONTINUED

(NUMBERS IN THOUSANDS. DATA BASED ON SAMPLE, SEE TEXT. FOR MINIMUM BASE FOR DERIVED FIGURES (PERCENT, MEDIAN, ETC.) AND MEANING OF SYMBOLS, SEE TEXT)

UNITED STATES INSIDE STANDARD METROPOLITAN STATISTICAL AREAS	TOTAL	LESS THAN $10,000	$10,000 TO $14,999	$15,000 TO $19,999	$20,000 TO $24,999	$25,000 TO $29,999	$30,000 TO $34,999	$35,000 TO $39,999	$40,000 TO $49,999	$50,000 OR MORE	MEDIAN (DOLLARS)
SPECIFIED OWNER OCCUPIED[1]	25 884	805	1 314	2 216	2 407	3 062	3 082	2 895	3 973	6 130	35100
ELECTRIC WIRING											
ALL WIRING CONCEALED IN WALLS OR METAL COVERING	25 703	770	1 298	2 179	2 396	3 040	3 072	2 886	3 953	6 109	35200
SOME OR ALL WIRING EXPOSED	158	34	11	36	11	19	5	8	17	17	19700
NOT REPORTED	23	1	4	2	-	3	5	2	3	4	...
ELECTRIC WALL OUTLETS											
WITH WORKING OUTLETS IN EACH ROOM	25 575	744	1 268	2 171	2 369	3 042	3 060	2 874	3 946	6 099	35200
LACKING WORKING OUTLETS IN SOME OR ALL ROOMS	294	60	43	45	38	17	21	19	23	28	19800
NOT REPORTED	15	1	2	-	-	2	1	2	4	3	...
BASEMENT											
WITH BASEMENT	14 106	358	604	1 139	1 221	1 675	1 760	1 711	2 256	3 383	35900
NO SIGNS OF WATER LEAKAGE	11 062	273	433	853	902	1 266	1 417	1 350	1 817	2 750	36400
WITH SIGNS OF WATER LEAKAGE	2 953	77	165	275	312	400	328	357	421	617	33800
DON'T KNOW	48	2	3	8	3	6	10	1	8	7	31100
NOT REPORTED	44	6	3	3	3	2	5	3	9	9	33800
NO BASEMENT	11 778	447	710	1 077	1 186	1 387	1 322	1 184	1 717	2 747	34100
ROOF											
NO SIGNS OF WATER LEAKAGE	24 689	683	1 224	2 070	2 291	2 944	2 963	2 793	3 841	5 880	35300
WITH SIGNS OF WATER LEAKAGE	1 067	113	80	137	107	105	96	87	113	230	29600
DON'T KNOW	65	4	3	8	3	8	15	5	8	10	31900
NOT REPORTED	64	4	7	1	6	6	9	11	10	10	34500
INTERIOR CEILINGS AND WALLS											
OPEN CRACKS OR HOLES:											
NO OPEN CRACKS OR HOLES	25 174	704	1 247	2 131	2 345	2 976	3 018	2 835	3 902	6 017	35300
WITH OPEN CRACKS OR HOLES	658	98	59	84	61	77	58	57	58	106	26800
NOT REPORTED	53	3	8	2	1	9	7	3	13	7	32600
BROKEN PLASTER:											
NO BROKEN PLASTER	25 371	724	1 246	2 155	2 350	3 013	3 046	2 856	3 936	6 043	35300
WITH BROKEN PLASTER	473	79	60	58	55	41	30	36	33	81	23600
NOT REPORTED	40	2	7	3	2	8	6	3	4	6	29300
PEELING PAINT:											
NO PEELING PAINT	25 255	720	1 251	2 151	2 346	2 977	3 021	2 833	3 925	6 032	35300
WITH PEELING PAINT	582	83	53	62	59	79	56	56	45	89	27100
NOT REPORTED	47	2	10	3	2	7	6	6	3	9	30700
INTERIOR FLOORS											
NO HOLES IN FLOOR	25 561	755	1 284	2 187	2 383	3 032	3 049	2 866	3 932	6 073	35200
WITH HOLES IN FLOOR	151	39	18	17	19	8	9	12	13	15	20300
NOT REPORTED	172	11	11	12	4	22	24	18	28	42	35300
SELECTED STRUCTURAL DEFICIENCIES AND WISH TO MOVE											
WITH STRUCTURAL DEFICIENCIES	4 579	260	293	469	481	581	484	492	594	926	32100
HOUSEHOLD WOULD LIKE TO MOVE[2]	167	30	18	15	21	17	10	17	19	21	24900
UNITS WITH SIGNS OF WATER LEAKAGE IN BASEMENT	107	8	9	9	15	16	6	12	14	16	28600
UNITS WITH SIGNS OF WATER LEAKAGE IN ROOF	62	21	6	4	5	4	3	5	6	7	20000
UNITS WITH OPEN CRACKS OR HOLES IN INTERIOR CEILINGS AND WALLS	63	23	10	7	4	-	4	5	5	6	14000
UNITS WITH HOLES IN FLOOR	33	16	8	1	4	2	1	-	1	1	...
UNITS WITH BROKEN PLASTER ON INTERIOR CEILINGS AND WALLS	40	16	6	1	4	-	2	5	2	6	13500
UNITS WITH PEELING PAINT ON INTERIOR CEILINGS AND WALLS	50	20	6	7	5	-	-	6	-	6	13700
UNITS WITH 2 OR MORE STRUCTURAL DEFICIENCIES	94	28	14	10	7	5	5	5	5	14	17200
HOUSEHOLD WOULD NOT LIKE TO MOVE	3 938	218	243	416	412	521	431	397	502	798	31800
NOT REPORTED	474	12	32	38	48	43	42	79	73	107	36400
NO STRUCTURAL DEFICIENCIES	21 291	543	1 019	1 746	1 926	2 479	2 594	2 403	3 378	5 201	35700
NOT REPORTED	14	2	2	1	-	2	4	-	2	2	...
OVERALL OPINION OF STRUCTURE											
EXCELLENT	11 510	96	242	481	694	1 035	1 221	1 345	2 168	4 227	43000
GOOD	12 038	394	729	1 329	1 405	1 741	1 639	1 414	1 648	1 739	31300
FAIR	2 064	250	308	380	279	272	187	121	137	131	21700
POOR	172	60	27	22	16	8	11	6	13	10	14900
NOT REPORTED	101	5	9	5	13	7	25	8	7	22	32400

[1]LIMITED TO 1-FAMILY HOMES ON LESS THAN 10 ACRES AND NO BUSINESS ON PROPERTY.
[2]FIGURES WILL NOT ADD TO TOTAL BECAUSE MORE THAN ONE STRUCTURAL DEFICIENCY WAS REPORTED FOR THE SAME UNIT.

TABLE A-6. VALUE OF OWNER OCCUPIED HOUSING UNITS BY DEFICIENCIES IN SELECTED STRUCTURAL CHARACTERISTICS: 1976--CONTINUED

(NUMBERS IN THOUSANDS. DATA BASED ON SAMPLE, SEE TEXT. FOR MINIMUM BASE FOR DERIVED FIGURES (PERCENT, MEDIAN, ETC.) AND MEANING OF SYMBOLS, SEE TEXT)

UNITED STATES INSIDE STANDARD METROPOLITAN STATISTICAL AREAS IN CENTRAL CITIES	TOTAL	LESS THAN $10,000	$10,000 TO $14,999	$15,000 TO $19,999	$20,000 TO $24,999	$25,000 TO $29,999	$30,000 TO $34,999	$35,000 TO $39,999	$40,000 TO $49,999	$50,000 OR MORE	MEDIAN (DOLLARS)
SPECIFIED OWNER OCCUPIED[1]	9 453	479	759	1 278	1 076	1 302	1 087	886	1 097	1 488	29400
ELECTRIC WIRING											
ALL WIRING CONCEALED IN WALLS OR METAL COVERING	9 385	468	751	1 259	1 073	1 290	1 086	884	1 093	1 480	29400
SOME OR ALL WIRING EXPOSED	59	11	8	17	3	10	-	2	3	5	18100
NOT REPORTED	8	-	-	2	-	2	2	-	-	3	...
ELECTRIC WALL OUTLETS											
WITH WORKING OUTLETS IN EACH ROOM	9 327	456	733	1 254	1 062	1 294	1 079	879	1 090	1 479	29500
LACKING WORKING OUTLETS IN SOME OR ALL ROOMS	123	24	26	24	14	6	8	6	6	8	17500
NOT REPORTED	3	-	-	-	-	2	-	-	-	2	...
BASEMENT											
WITH BASEMENT	4 858	254	390	705	571	702	580	470	511	674	28600
NO SIGNS OF WATER LEAKAGE	3 901	197	284	544	451	573	481	386	432	553	29100
WITH SIGNS OF WATER LEAKAGE	920	51	101	155	120	124	97	84	73	114	26300
DON'T KNOW	21	2	3	5	-	5	1	-	2	4	...
NOT REPORTED	16	5	2	2	-	-	-	-	5	3	...
NO BASEMENT	4 595	225	369	573	505	600	508	415	585	814	30200
ROOF											
NO SIGNS OF WATER LEAKAGE	8 972	423	709	1 198	1 025	1 250	1 051	855	1 060	1 401	29500
WITH SIGNS OF WATER LEAKAGE	440	50	44	79	50	46	30	27	32	83	24800
DON'T KNOW	22	3	3	2	-	5	5	1	-	3	...
NOT REPORTED	19	3	3	-	2	2	2	2	5	2	...
INTERIOR CEILINGS AND WALLS											
OPEN CRACKS OR HOLES:											
NO OPEN CRACKS OR HOLES	9 137	417	719	1 231	1 050	1 260	1 066	860	1 076	1 458	29600
WITH OPEN CRACKS OR HOLES	297	60	35	47	26	37	20	24	18	30	21300
NOT REPORTED	19	3	5	-	-	5	2	2	3	-	...
BROKEN PLASTER:											
NO BROKEN PLASTER	9 205	432	713	1 240	1 053	1 279	1 071	866	1 090	1 461	29600
WITH BROKEN PLASTER	231	46	39	38	22	21	15	18	6	26	19000
NOT REPORTED	16	2	7	-	2	2	2	2	-	2	...
PEELING PAINT:											
NO PEELING PAINT	9 163	432	721	1 242	1 046	1 262	1 069	857	1 082	1 452	29500
WITH PEELING PAINT	272	45	30	36	30	37	18	26	15	35	24100
NOT REPORTED	17	2	8	-	-	3	-	3	-	2	...
INTERIOR FLOORS											
NO HOLES IN FLOOR	9 319	452	740	1 265	1 068	1 288	1 073	875	1 084	1 474	29400
WITH HOLES IN FLOOR	69	20	11	8	6	5	6	3	5	5	16900
NOT REPORTED	65	6	8	5	2	10	8	8	8	10	31100
SELECTED STRUCTURAL DEFICIENCIES AND WISH TO MOVE											
WITH STRUCTURAL DEFICIENCIES	1 636	144	174	267	201	219	146	134	129	223	25700
HOUSEHOLD WOULD LIKE TO MOVE[2]	65	17	12	6	11	1	3	6	2	5	17200
UNITS WITH SIGNS OF WATER LEAKAGE IN BASEMENT	41	8	8	5	8	1	2	5	2	3	20300
UNITS WITH SIGNS OF WATER LEAKAGE IN ROOF	27	13	6	2	3	-	1	2	-	-	...
UNITS WITH OPEN CRACKS OR HOLES IN INTERIOR CEILINGS AND WALLS	30	14	8	2	2	-	1	2	-	2	...
UNITS WITH HOLES IN FLOOR	19	11	6	-	-	-	1	-	-	-	...
UNITS WITH BROKEN PLASTER ON INTERIOR CEILINGS AND WALLS	22	11	6	-	2	-	-	2	-	2	...
UNITS WITH PEELING PAINT ON INTERIOR CEILINGS AND WALLS	25	11	3	3	2	-	-	3	-	3	...
UNITS WITH 2 OR MORE STRUCTURAL DEFICIENCIES	41	17	12	3	2	-	1	2	-	3	11300
HOUSEHOLD WOULD NOT LIKE TO MOVE	1 406	120	144	233	165	202	130	107	108	197	26000
NOT REPORTED	166	6	18	27	26	15	13	21	19	21	26900
NO STRUCTURAL DEFICIENCIES	7 813	334	583	1 012	875	1 084	942	751	967	1 266	30100
NOT REPORTED	3	2	2	-	-	-	-	-	-	-	...
OVERALL OPINION OF STRUCTURE											
EXCELLENT	3 759	60	150	285	322	452	459	416	603	1 012	36800
GOOD	4 603	230	416	765	622	720	552	417	450	432	26900
FAIR	973	158	172	213	121	123	67	48	38	33	18700
POOR	82	28	16	13	5	3	6	3	3	5	14100
NOT REPORTED	36	3	5	2	7	5	3	2	3	6	...

[1]LIMITED TO 1-FAMILY HOMES ON LESS THAN 10 ACRES AND NO BUSINESS ON PROPERTY.
[2]FIGURES WILL NOT ADD TO TOTAL BECAUSE MORE THAN ONE STRUCTURAL DEFICIENCY WAS REPORTED FOR THE SAME UNIT.

TABLE A-6. VALUE OF OWNER OCCUPIED HOUSING UNITS BY DEFICIENCIES IN SELECTED STRUCTURAL CHARACTERISTICS: 1976--CONTINUED

(NUMBERS IN THOUSANDS. DATA BASED ON SAMPLE, SEE TEXT. FOR MINIMUM BASE FOR DERIVED FIGURES (PERCENT, MEDIAN, ETC.) AND MEANING OF SYMBOLS, SEE TEXT)

UNITED STATES INSIDE STANDARD METROPOLITAN STATISTICAL AREAS NOT IN CENTRAL CITIES	TOTAL	LESS THAN $10,000	$10,000 TO $14,999	$15,000 TO $19,999	$20,000 TO $24,999	$25,000 TO $29,999	$30,000 TO $34,999	$35,000 TO $39,999	$40,000 TO $49,999	$50,000 OR MORE	MEDIAN (DOLLARS)
SPECIFIED OWNER OCCUPIED[1]	16 431	325	555	938	1 331	1 760	1 995	2 010	2 876	4 641	38300
ELECTRIC WIRING											
ALL WIRING CONCEALED IN WALLS OR METAL COVERING	16 318	302	547	919	1 323	1 750	1 987	2 002	2 859	4 629	38300
SOME OR ALL WIRING EXPOSED	99	23	4	19	8	9	5	6	14	12	22500
NOT REPORTED	15	1	4	-	-	1	4	2	3	1	...
ELECTRIC WALL OUTLETS											
WITH WORKING OUTLETS IN EACH ROOM	16 249	288	535	917	1 308	1 748	1 981	1 995	2 856	4 620	38400
LACKING WORKING OUTLETS IN SOME OR ALL ROOMS	171	36	18	21	23	11	13	12	17	20	22200
NOT REPORTED	12	1	2	-	-	1	1	2	4	2	...
BASEMENT											
WITH BASEMENT	9 248	103	214	434	650	973	1 180	1 240	1 744	2 709	39300
NO SIGNS OF WATER LEAKAGE	7 161	76	149	309	452	693	936	964	1 386	2 197	40000
WITH SIGNS OF WATER LEAKAGE	2 033	26	64	120	192	276	231	272	348	503	37000
DON'T KNOW	27	-	-	3	3	1	8	1	7	3	...
NOT REPORTED	28	2	1	2	3	2	5	3	4	5	...
NO BASEMENT	7 184	222	341	504	681	788	815	769	1 132	1 932	36600
ROOF											
NO SIGNS OF WATER LEAKAGE	15 717	260	515	872	1 266	1 694	1 912	1 937	2 781	4 479	38500
WITH SIGNS OF WATER LEAKAGE	627	63	36	59	58	59	66	59	81	147	33000
DON'T KNOW	43	1	-	7	3	3	10	4	8	7	33700
NOT REPORTED	45	1	4	1	4	4	7	9	5	8	35400
INTERIOR CEILINGS AND WALLS											
OPEN CRACKS OR HOLES:											
NO OPEN CRACKS OR HOLES	16 037	287	528	900	1 294	1 716	1 952	1 975	2 826	4 559	38400
WITH OPEN CRACKS OR HOLES	361	38	24	36	35	40	38	33	40	75	30800
NOT REPORTED	34	-	3	2	1	4	5	2	10	7	...
BROKEN PLASTER:											
NO BROKEN PLASTER	16 165	292	533	915	1 298	1 734	1 975	1 990	2 846	4 582	38400
WITH BROKEN PLASTER	242	33	21	20	33	20	15	18	26	55	28500
NOT REPORTED	24	-	1	3	-	6	4	2	4	5	...
PEELING PAINT:											
NO PEELING PAINT	16 092	287	530	909	1 300	1 715	1 952	1 977	2 842	4 580	38400
WITH PEELING PAINT	310	38	23	26	30	42	37	30	31	54	29600
NOT REPORTED	30	-	2	3	2	4	6	3	3	8	...
INTERIOR FLOORS											
NO HOLES IN FLOOR	16 242	303	544	921	1 315	1 744	1 976	1 991	2 849	4 599	38300
WITH HOLES IN FLOOR	82	18	7	9	13	4	3	8	8	11	22300
NOT REPORTED	107	5	4	7	3	12	16	10	19	32	38800
SELECTED STRUCTURAL DEFICIENCIES AND WISH TO MOVE											
WITH STRUCTURAL DEFICIENCIES	2 943	116	119	202	279	362	338	358	464	703	35800
HOUSEHOLD WOULD LIKE TO MOVE[2]	102	13	5	9	10	16	7	10	17	16	29600
UNITS WITH SIGNS OF WATER LEAKAGE IN BASEMENT	65	1	2	4	7	15	5	7	13	12	34700
UNITS WITH SIGNS OF WATER LEAKAGE IN ROOF	35	8	-	2	2	4	2	3	6	7	...
UNITS WITH OPEN CRACKS OR HOLES IN INTERIOR CEILINGS AND WALLS	33	9	2	5	2	-	2	3	5	5	...
UNITS WITH HOLES IN FLOOR	15	5	2	1	4	2	-	-	1	1	...
UNITS WITH BROKEN PLASTER ON INTERIOR CEILINGS AND WALLS	18	5	-	1	2	-	2	3	2	4	...
UNITS WITH PEELING PAINT ON INTERIOR CEILINGS AND WALLS	25	9	3	3	4	-	-	3	-	2	...
UNITS WITH 2 OR MORE STRUCTURAL DEFICIENCIES	53	11	2	7	6	5	4	3	5	11	26200
HOUSEHOLD WOULD NOT LIKE TO MOVE	2 533	98	99	183	247	318	302	290	394	602	35300
NOT REPORTED	308	5	14	11	23	28	29	58	53	86	38800
NO STRUCTURAL DEFICIENCIES	13 478	209	436	735	1 051	1 395	1 653	1 652	2 410	3 936	38800
NOT REPORTED	11	-	-	1	-	2	4	-	2	2	...
OVERALL OPINION OF STRUCTURE											
EXCELLENT	7 751	36	92	196	372	583	763	929	1 565	3 215	45800
GOOD	7 435	165	312	564	783	1 021	1 086	997	1 198	1 307	34000
FAIR	1 091	91	136	166	159	149	120	73	99	98	24800
POOR	89	31	11	9	11	5	4	3	10	5	16300
NOT REPORTED	65	2	4	3	6	2	21	7	4	16	33600

[1]LIMITED TO 1-FAMILY HOMES ON LESS THAN 10 ACRES AND NO BUSINESS ON PROPERTY.
[2]FIGURES WILL NOT ADD TO TOTAL BECAUSE MORE THAN ONE STRUCTURAL DEFICIENCY WAS REPORTED FOR THE SAME UNIT.

TABLE A-6. VALUE OF OWNER OCCUPIED HOUSING UNITS BY DEFICIENCIES IN SELECTED STRUCTURAL CHARACTERISTICS: 1976--CONTINUED

(NUMBERS IN THOUSANDS. DATA BASED ON SAMPLE, SEE TEXT. FOR MINIMUM BASE FOR DERIVED FIGURES (PERCENT, MEDIAN, ETC.) AND MEANING OF SYMBOLS, SEE TEXT)

UNITED STATES OUTSIDE STANDARD METROPOLITAN STATISTICAL AREAS	TOTAL	LESS THAN $10,000	$10,000 TO $14,999	$15,000 TO $19,999	$20,000 TO $24,999	$25,000 TO $29,999	$30,000 TO $34,999	$35,000 TO $39,999	$40,000 TO $49,999	$50,000 OR MORE	MEDIAN (DOLLARS)
SPECIFIED OWNER OCCUPIED[1]	12 050	1 228	1 319	1 655	1 500	1 447	1 324	1 126	1 185	1 266	26100
ELECTRIC WIRING											
ALL WIRING CONCEALED IN WALLS OR METAL COVERING	11 832	1 150	1 274	1 634	1 479	1 434	1 309	1 119	1 176	1 257	26300
SOME OR ALL WIRING EXPOSED	205	75	44	18	20	13	11	6	9	9	13100
NOT REPORTED	14	4	1	3	2	-	3	1	-	-	...
ELECTRIC WALL OUTLETS											
WITH WORKING OUTLETS IN EACH ROOM	11 518	1 030	1 222	1 572	1 458	1 412	1 294	1 114	1 168	1 249	26700
LACKING WORKING OUTLETS IN SOME OR ALL ROOMS	517	198	93	78	40	35	26	12	16	17	13200
NOT REPORTED	15	1	4	5	2	-	3	-	1	-	...
BASEMENT											
WITH BASEMENT	5 417	275	460	694	708	668	673	600	622	716	29300
NO SIGNS OF WATER LEAKAGE	3 852	164	294	454	480	466	485	460	492	556	30700
WITH SIGNS OF WATER LEAKAGE	1 523	109	161	232	221	197	186	137	128	151	26000
DON'T KNOW	19	1	4	4	1	1	1	1	-	3	...
NOT REPORTED	24	-	2	4	5	3	1	2	2	6	...
NO BASEMENT	6 633	953	859	960	792	780	651	526	562	550	23400
ROOF											
NO SIGNS OF WATER LEAKAGE	11 361	1 044	1 212	1 543	1 409	1 409	1 275	1 097	1 154	1 217	26700
WITH SIGNS OF WATER LEAKAGE	633	177	105	99	84	33	41	25	28	41	16700
DON'T KNOW	29	3	1	6	4	4	3	2	3	3	...
NOT REPORTED	26	4	1	7	3	1	5	1	-	5	...
INTERIOR CEILINGS AND WALLS											
OPEN CRACKS OR HOLES:											
NO OPEN CRACKS OR HOLES	11 689	1 107	1 264	1 604	1 454	1 414	1 307	1 114	1 170	1 255	26500
WITH OPEN CRACKS OR HOLES	342	120	53	47	43	28	16	11	12	11	14800
NOT REPORTED	19	2	1	4	2	5	-	1	3	1	...
BROKEN PLASTER:											
NO BROKEN PLASTER	11 806	1 150	1 273	1 613	1 479	1 430	1 308	1 118	1 176	1 258	26400
WITH BROKEN PLASTER	229	76	44	39	20	13	16	9	7	6	14400
NOT REPORTED	15	2	2	2	1	4	-	-	1	2	...
PEELING PAINT:											
NO PEELING PAINT	11 787	1 142	1 277	1 614	1 471	1 430	1 305	1 115	1 176	1 256	26400
WITH PEELING PAINT	248	84	42	38	27	11	18	12	8	9	14800
NOT REPORTED	15	3	-	2	1	7	-	-	-	1	...
INTERIOR FLOORS											
NO HOLES IN FLOOR	11 859	1 175	1 292	1 633	1 476	1 437	1 308	1 118	1 168	1 252	26200
WITH HOLES IN FLOOR	101	46	18	9	12	3	6	2	4	2	11400
NOT REPORTED	90	7	10	13	12	7	10	6	12	12	27100
SELECTED STRUCTURAL DEFICIENCIES AND WISH TO MOVE											
WITH STRUCTURAL DEFICIENCIES	2 411	362	312	370	334	250	239	175	169	200	22400
HOUSEHOLD WOULD LIKE TO MOVE[2]	69	27	11	6	9	6	2	4	4	1	13700
UNITS WITH SIGNS OF WATER LEAKAGE IN BASEMENT	26	4	2	4	6	4	1	2	2	1	...
UNITS WITH SIGNS OF WATER LEAKAGE IN ROOF	30	14	5	2	4	3	1	1	-	1	...
UNITS WITH OPEN CRACKS OR HOLES IN INTERIOR CEILINGS AND WALLS	33	21	4	2	4	1	1	1	-	-	...
UNITS WITH HOLES IN FLOOR	16	9	2	1	2	1	-	-	1	1	...
UNITS WITH BROKEN PLASTER ON INTERIOR CEILINGS AND WALLS	20	10	5	-	4	-	-	-	1	-	...
UNITS WITH PEELING PAINT ON INTERIOR CEILINGS AND WALLS	20	12	5	-	1	-	-	1	1	1	...
UNITS WITH 2 OR MORE STRUCTURAL DEFICIENCIES	39	19	8	2	6	1	1	1	1	1	10500
HOUSEHOLD WOULD NOT LIKE TO MOVE	2 154	316	277	328	296	232	213	151	150	191	22600
NOT REPORTED	188	20	24	36	29	11	25	21	15	8	22500
NO STRUCTURAL DEFICIENCIES	9 638	866	1 008	1 283	1 166	1 197	1 084	951	1 015	1 066	27100
NOT REPORTED	1	-	-	1	-	-	-	-	-	-	...
OVERALL OPINION OF STRUCTURE											
EXCELLENT	4 675	178	232	386	441	552	636	600	716	934	34300
GOOD	5 847	584	762	1 023	895	764	625	466	422	307	23100
FAIR	1 364	415	299	226	147	116	53	48	38	21	14500
POOR	103	49	16	8	4	4	8	8	3	1	10600
NOT REPORTED	62	2	11	11	13	10	2	4	5	3	22700

[1]LIMITED TO 1-FAMILY HOMES ON LESS THAN 10 ACRES AND NO BUSINESS ON PROPERTY.
[2]FIGURES WILL NOT ADD TO TOTAL BECAUSE MORE THAN ONE STRUCTURAL DEFICIENCY WAS REPORTED FOR THE SAME UNIT.

TABLE A-7. VALUE OF OWNER OCCUPIED HOUSING UNITS BY FAILURES IN PLUMBING FACILITIES AND EQUIPMENT: 1976

(NUMBERS IN THOUSANDS. DATA BASED ON SAMPLE, SEE TEXT. FOR MINIMUM BASE FOR DERIVED FIGURES (PERCENT, MEDIAN, ETC.) AND MEANING OF SYMBOLS, SEE TEXT)

UNITED STATES TOTAL	TOTAL	LESS THAN $10,000	$10,000 TO $14,999	$15,000 TO $19,999	$20,000 TO $24,999	$25,000 TO $29,999	$30,000 TO $34,999	$35,000 TO $39,999	$40,000 TO $49,999	$50,000 OR MORE	MEDIAN (DOLLARS)
SPECIFIED OWNER OCCUPIED[1]	37 934	2 033	2 633	3 871	3 907	4 509	4 406	4 021	5 157	7 396	32300
UNITS OCCUPIED 3 MONTHS OR LONGER	36 905	1 991	2 569	3 784	3 837	4 395	4 285	3 911	4 997	7 136	32200
WATER SUPPLY											
WITH PIPED WATER INSIDE STRUCTURE	36 776	1 901	2 555	3 778	3 832	4 393	4 279	3 911	4 994	7 132	32300
NO BREAKDOWNS	35 929	1 832	2 482	3 685	3 749	4 281	4 202	3 830	4 897	6 970	32300
WITH BREAKDOWNS	630	55	55	71	63	74	58	59	75	120	29800
UNUSABLE 6 CONSECUTIVE HOURS OR LONGER:											
1 TIME	489	41	42	55	52	64	41	45	62	87	29200
2 TIMES	74	4	7	9	7	5	9	7	8	19	33200
3 TIMES OR MORE	60	9	6	7	4	3	8	5	3	14	30100
NOT REPORTED	7	-	-	1	-	1	1	2	2	1	...
DON'T KNOW	38	4	3	4	4	6	3	4	2	9	28500
NOT REPORTED	179	10	16	18	17	30	16	18	20	34	29700
REASON FOR BREAKDOWN:											
PROBLEMS INSIDE BUILDING	93	9	14	12	10	13	5	10	9	11	25600
PROBLEMS OUTSIDE BUILDING	520	46	40	58	52	60	51	44	64	104	30400
NOT REPORTED	18	-	1	1	1	1	1	4	3	5	...
NO PIPED WATER INSIDE STRUCTURE	129	90	13	6	5	2	6	-	2	4	10000-
SEWAGE DISPOSAL											
WITH PUBLIC SEWER, SEPTIC TANK, OR CESSPOOL	36 657	1 823	2 544	3 767	3 828	4 387	4 277	3 909	4 994	7 129	32300
NO BREAKDOWNS	35 980	1 772	2 495	3 683	3 760	4 306	4 206	3 837	4 907	7 013	32300
WITH BREAKDOWNS	361	22	31	52	40	37	31	43	51	54	29900
UNUSABLE 6 CONSECUTIVE HOURS OR LONGER:											
1 TIME	286	19	26	47	35	24	26	28	41	39	28100
2 TIMES	44	1	1	4	3	7	3	10	4	12	36700
3 TIMES OR MORE	26	2	3	2	2	3	2	5	5	3	...
NOT REPORTED	6	-	-	-	1	3	-	-	2	-	...
DON'T KNOW	3	-	-	-	2	1	-	1	-	-	...
NOT REPORTED	313	29	17	32	26	44	40	28	35	62	31100
WITH CHEMICAL TOILET, PRIVY, OR OTHER MEANS	248	169	25	18	9	7	9	2	3	7	10000-
TYPE OF SEWAGE DISPOSAL											
WITH PUBLIC SEWER	26 637	1 154	1 758	2 807	2 843	3 305	3 150	2 834	3 637	5 150	32300
1 OR MORE BREAKDOWNS	232	12	20	40	26	27	19	26	34	28	28400
WITH SEPTIC TANK OR CESSPOOL	10 020	669	785	960	985	1 083	1 127	1 075	1 356	1 979	32300
1 OR MORE BREAKDOWNS	129	10	11	12	15	10	12	17	17	26	33100
FLUSH TOILET											
WITH ALL PLUMBING FACILITIES	36 473	1 724	2 514	3 747	3 822	4 380	4 268	3 904	4 990	7 125	32400
WITH ONLY 1 FLUSH TOILET	17 730	1 543	2 161	2 929	2 735	2 704	2 072	1 492	1 315	778	24100
NO BREAKDOWNS IN FLUSH TOILET	17 261	1 485	2 105	2 854	2 665	2 628	2 030	1 459	1 275	761	24100
WITH BREAKDOWNS IN FLUSH TOILET	309	41	53	60	38	48	28	22	13	5	20000
UNUSABLE 6 CONSECUTIVE HOURS OR LONGER:											
1 TIME	267	35	44	52	32	44	24	20	12	4	20300
2 TIMES	20	4	-	6	4	2	2	1	1	-	...
3 TIMES	8	-	5	1	1	2	-	-	-	-	...
4 TIMES OR MORE	13	1	4	1	2	1	2	1	-	2	...
NOT REPORTED	2	2	-	-	-	-	-	-	-	-	...
NOT REPORTED	160	17	4	15	32	29	14	11	27	12	27100
REASON FOR BREAKDOWN:											
PROBLEMS INSIDE BUILDING	167	25	25	28	25	29	14	15	3	4	21100
PROBLEMS OUTSIDE BUILDING	138	15	28	32	14	19	15	4	10	2	19100
NOT REPORTED	4	2	-	-	-	-	-	2	-	-	...
LACKING SOME OR ALL PLUMBING FACILITIES	432	267	54	37	15	15	18	7	7	11	10000-
ELECTRIC FUSE BLOWOUTS											
NO FUSE OR SWITCH BLOWOUTS	32 027	1 781	2 271	3 315	3 379	3 810	3 716	3 414	4 312	6 030	32000
WITH FUSE OR SWITCH BLOWOUTS	4 602	200	279	433	438	543	535	477	656	1 041	33800
1 TIME	2 670	113	164	257	227	308	337	269	372	624	34000
2 TIMES	973	52	56	83	102	115	113	106	137	209	33500
3 TIMES OR MORE	893	32	53	85	98	117	78	95	140	195	33900
NOT REPORTED	65	2	6	9	10	3	7	7	7	14	31100
DON'T KNOW	106	3	5	17	6	14	17	5	14	25	32300
NOT REPORTED	170	8	14	19	15	27	17	15	15	40	30700
UNITS OCCUPIED LAST WINTER	35 076	1 937	2 489	3 660	3 666	4 209	4 054	3 721	4 699	6 641	31900
HEATING EQUIPMENT											
WITH HEATING EQUIPMENT	34 967	1 932	2 487	3 658	3 666	4 204	4 048	3 716	4 696	6 560	31900
NO BREAKDOWNS	32 747	1 811	2 336	3 426	3 451	3 974	3 798	3 475	4 378	6 098	31800
WITH BREAKDOWNS	2 032	106	132	212	201	208	227	224	299	422	33500
1 TIME	1 592	72	99	165	160	161	176	177	242	340	34000
2 TIMES	257	13	18	21	28	28	21	30	41	56	34700
3 TIMES	64	10	5	7	4	4	10	9	6	9	31100
4 TIMES OR MORE	66	6	4	14	7	8	9	2	7	9	26700
NOT REPORTED	53	5	6	5	3	7	11	6	2	8	30200
NOT REPORTED	189	16	19	20	15	22	23	16	18	40	30600
NO HEATING EQUIPMENT	109	5	2	2	-	5	6	5	3	80	50000+
INSUFFICIENT HEAT											
ADDITIONAL HEAT SOURCE:											
WITH SPECIFIED HEATING EQUIPMENT[2]	32 897	1 274	2 029	3 325	3 485	4 061	3 950	3 633	4 636	6 502	32900
NO ADDITIONAL HEAT SOURCE USED	30 817	1 107	1 804	3 027	3 279	3 821	3 739	3 455	4 403	6 183	33200
USED KITCHEN STOVE, FIREPLACE, OR PORTABLE HEATER	1 914	162	211	284	190	219	183	163	214	287	27500
NOT REPORTED	166	5	14	14	16	22	28	16	19	32	32000
LACKING SPECIFIED HEATING EQUIPMENT OR NONE	2 179	662	459	335	181	147	104	88	63	138	14600

[1]LIMITED TO 1-FAMILY HOMES ON LESS THAN 10 ACRES AND NO BUSINESS ON PROPERTY.
[2]EXCLUDES ROOM HEATERS WITHOUT FLUE OR VENT, FIREPLACES, STOVES, AND PORTABLE HEATERS.

TABLE A-7. VALUE OF OWNER OCCUPIED HOUSING UNITS BY FAILURES IN PLUMBING FACILITIES AND EQUIPMENT: 1976--CONTINUED

(NUMBERS IN THOUSANDS. DATA BASED ON SAMPLE, SEE TEXT. FOR MINIMUM BASE FOR DERIVED FIGURES (PERCENT, MEDIAN, ETC.) AND MEANING OF SYMBOLS, SEE TEXT)

UNITED STATES TOTAL	TOTAL	LESS THAN $10,000	$10,000 TO $14,999	$15,000 TO $19,999	$20,000 TO $24,999	$25,000 TO $29,999	$30,000 TO $34,999	$35,000 TO $39,999	$40,000 TO $49,999	$50,000 OR MORE	MEDIAN (DOLLARS)
UNITS OCCUPIED LAST WINTER--CONTINUED											
INSUFFICIENT HEAT--CONTINUED											
ROOMS LACKING SPECIFIED HEAT SOURCE:											
WITH SPECIFIED HEATING EQUIPMENT[1]	32 897	1 274	2 029	3 325	3 485	4 061	3 950	3 633	4 636	6 502	32900
NO ROOMS LACKING AIR DUCTS, REGISTERS, RADIATORS OR HEATERS	25 997	597	1 138	2 165	2 580	3 185	3 274	3 135	4 068	5 855	35100
ROOMS LACKING AIR DUCTS, REGISTERS, RADIATORS OR HEATERS	6 600	672	877	1 125	870	844	636	465	535	575	23600
1 ROOM	1 809	138	189	238	203	216	202	153	194	277	28200
2 ROOMS	1 676	221	270	289	221	217	147	91	107	113	21300
3 ROOMS OR MORE	3 114	313	419	599	446	411	287	221	233	185	22500
NOT REPORTED	301	5	14	35	36	32	40	33	33	72	33500
LACKING SPECIFIED HEATING EQUIPMENT OR NONE	2 179	662	459	335	181	147	104	88	63	138	14600
CLOSURE OF ROOMS:											
WITH HEATING EQUIPMENT	34 967	1 932	2 487	3 658	3 666	4 204	4 048	3 716	4 696	6 560	31900
NO ROOMS CLOSED	33 818	1 719	2 344	3 506	3 533	4 091	3 953	3 650	4 623	6 399	32200
CLOSED CERTAIN ROOMS	978	202	127	139	119	91	71	50	58	120	20900
LIVING ROOM ONLY	50	14	9	7	5	1	3	1	2	7	15800
DINING ROOM ONLY	7	2	1	2	1	1	-	-	-	-	...
1 OR MORE BEDROOMS ONLY	639	153	86	101	79	59	38	32	30	62	19000
OTHER ROOMS OR COMBINATION	236	30	27	24	28	22	26	12	25	42	27200
NOT REPORTED	46	3	4	6	7	8	5	4	1	10	27300
NOT REPORTED	171	10	16	14	14	22	24	16	15	41	32100
NO HEATING EQUIPMENT	109	5	2	2	-	5	6	5	3	80	50000+

[1]EXCLUDES ROOM HEATERS WITHOUT FLUE OR VENT, FIREPLACES, STOVES, AND PORTABLE HEATERS.

TABLE A-7. VALUE OF OWNER OCCUPIED HOUSING UNITS BY FAILURES IN PLUMBING FACILITIES AND EQUIPMENT: 1976--CONTINUED

(NUMBERS IN THOUSANDS. DATA BASED ON SAMPLE, SEE TEXT. FOR MINIMUM BASE FOR DERIVED FIGURES (PERCENT, MEDIAN, ETC.) AND MEANING OF SYMBOLS, SEE TEXT)

UNITED STATES INSIDE STANDARD METROPOLITAN STATISTICAL AREAS	TOTAL	LESS THAN $10,000	$10,000 TO $14,999	$15,000 TO $19,999	$20,000 TO $24,999	$25,000 TO $29,999	$30,000 TO $34,999	$35,000 TO $39,999	$40,000 TO $49,999	$50,000 OR MORE	MEDIAN (DOLLARS)
SPECIFIED OWNER OCCUPIED[1]	25 884	805	1 314	2 216	2 407	3 062	3 082	2 895	3 973	6 130	35100
UNITS OCCUPIED 3 MONTHS OR LONGER	25 203	784	1 280	2 167	2 370	2 988	3 013	2 822	3 855	5 925	35000
WATER SUPPLY											
WITH PIPED WATER INSIDE STRUCTURE	25 175	768	1 277	2 167	2 368	2 988	3 009	2 822	3 855	5 921	35000
NO BREAKDOWNS	24 701	746	1 252	2 131	2 326	2 919	2 964	2 777	3 788	5 798	35000
WITH BREAKDOWNS	339	15	16	25	31	47	36	32	51	87	35000
UNUSABLE 6 CONSECUTIVE HOURS OR LONGER:											
1 TIME	261	11	12	20	25	42	25	24	44	59	34400
2 TIMES	43	2	2	3	3	3	6	5	4	15	37400
3 TIMES OR MORE	30	2	2	2	2	1	5	1	1	13	...
NOT REPORTED	5	-	-	1	-	1	-	2	2	-	...
DON'T KNOW	21	2	2	-	-	3	2	3	2	8	...
NOT REPORTED	115	6	7	10	12	19	8	11	14	28	32100
REASON FOR BREAKDOWN:											
PROBLEMS INSIDE BUILDING	51	4	7	5	7	8	4	5	5	7	27000
PROBLEMS OUTSIDE BUILDING	276	12	9	20	23	38	31	23	44	77	36200
NOT REPORTED	12	-	-	1	1	1	1	3	3	3	...
NO PIPED WATER INSIDE STRUCTURE	27	15	3	1	1	-	3	-	-	4	...
SEWAGE DISPOSAL											
WITH PUBLIC SEWER, SEPTIC TANK, OR CESSPOOL	25 146	752	1 274	2 163	2 367	2 986	3 009	2 822	3 855	5 918	35000
NO BREAKDOWNS	24 728	730	1 258	2 119	2 329	2 937	2 962	2 775	3 791	5 827	35100
WITH BREAKDOWNS	230	10	10	34	20	22	18	33	40	43	35200
UNUSABLE 6 CONSECUTIVE HOURS OR LONGER:											
1 TIME	175	8	7	33	18	13	13	20	31	32	33300
2 TIMES	29	-	1	-	2	4	3	8	2	8	...
3 TIMES OR MORE	21	2	2	2	-	1	2	5	5	3	...
NOT REPORTED	6	-	-	-	1	3	-	-	2	-	...
DON'T KNOW	2	-	-	-	2	-	-	-	-	-	...
NOT REPORTED	187	12	6	10	17	27	29	14	24	49	33800
WITH CHEMICAL TOILET, PRIVY, OR OTHER MEANS	57	32	6	4	3	2	4	-	-	7	10000-
TYPE OF SEWAGE DISPOSAL											
WITH PUBLIC SEWER	20 103	595	1 043	1 794	1 964	2 473	2 441	2 237	3 017	4 539	34500
1 OR MORE BREAKDOWNS	169	8	9	28	16	18	15	22	31	22	31900
WITH SEPTIC TANK OR CESSPOOL	5 043	157	231	370	403	513	568	585	838	1 380	37400
1 OR MORE BREAKDOWNS	61	2	1	7	4	4	2	11	9	21	40000
FLUSH TOILET											
WITH ALL PLUMBING FACILITIES	25 086	730	1 264	2 157	2 365	2 982	3 002	2 817	3 853	5 915	35100
WITH ONLY 1 FLUSH TOILET	11 068	636	1 061	1 656	1 679	1 863	1 456	1 080	1 006	632	26300
NO BREAKDOWNS IN FLUSH TOILET	10 801	611	1 036	1 617	1 641	1 813	1 429	1 055	983	616	26400
WITH BREAKDOWNS IN FLUSH TOILET	163	16	24	34	14	32	16	15	8	5	23000
UNUSABLE 6 CONSECUTIVE HOURS OR LONGER:											
1 TIME	142	15	18	28	12	28	14	15	8	3	24300
2 TIMES	11	1	-	5	2	2	1	-	-	-	...
3 TIMES	4	-	2	-	-	2	-	-	-	-	...
4 TIMES OR MORE	6	-	3	1	-	-	1	-	-	2	...
NOT REPORTED	-	-	-	-	-	-	-	-	-	-	-
NOT REPORTED	103	9	2	5	24	19	11	10	14	11	28500
REASON FOR BREAKDOWN:											
PROBLEMS INSIDE BUILDING	93	9	15	15	12	18	8	11	2	3	23000
PROBLEMS OUTSIDE BUILDING	68	6	9	19	2	14	9	2	7	2	20500
NOT REPORTED	2	-	-	-	-	-	-	2	-	-	...
LACKING SOME OR ALL PLUMBING FACILITIES	117	53	16	11	5	5	11	5	2	10	11700
ELECTRIC FUSE BLOWOUTS											
NO FUSE OR SWITCH BLOWOUTS	21 698	689	1 123	1 886	2 082	2 589	2 602	2 463	3 301	4 963	34800
WITH FUSE OR SWITCH BLOWOUTS	3 316	90	144	258	277	370	386	347	538	906	36900
1 TIME	1 912	47	80	146	148	205	237	193	306	549	37400
2 TIMES	705	27	29	54	61	83	85	80	106	178	35700
3 TIMES OR MORE	654	15	34	53	59	78	58	70	121	166	37200
NOT REPORTED	45	-	1	5	9	3	6	4	5	12	33600
DON'T KNOW	75	1	4	14	2	10	12	2	7	23	32800
NOT REPORTED	114	3	10	9	9	19	13	10	8	33	32900
UNITS OCCUPIED LAST WINTER	23 982	770	1 242	2 102	2 279	2 887	2 862	2 688	3 635	5 516	34700
HEATING EQUIPMENT											
WITH HEATING EQUIPMENT	23 879	769	1 240	2 100	2 279	2 884	2 856	2 683	3 632	5 436	34700
NO BREAKDOWNS	22 330	718	1 160	1 967	2 148	2 731	2 667	2 495	3 389	5 055	34600
WITH BREAKDOWNS	1 441	46	70	120	126	143	173	180	232	352	36200
1 TIME	1 144	34	58	94	101	114	130	142	189	283	36500
2 TIMES	189	3	9	12	18	20	19	23	34	51	37900
3 TIMES	36	5	-	2	1	2	9	7	3	7	...
4 TIMES OR MORE	44	5	1	8	4	5	7	2	4	8	29000
NOT REPORTED	27	-	2	3	2	2	8	6	2	2	...
NOT REPORTED	108	4	10	13	5	10	16	8	11	29	33500
NO HEATING EQUIPMENT	103	1	2	2	-	3	6	5	3	80	50000+
INSUFFICIENT HEAT											
ADDITIONAL HEAT SOURCE:											
WITH SPECIFIED HEATING EQUIPMENT[2]	23 017	578	1 062	1 925	2 206	2 810	2 805	2 635	3 597	5 399	35200
NO ADDITIONAL HEAT SOURCE USED	21 635	496	949	1 756	2 075	2 653	2 655	2 508	3 416	5 127	35500
USED KITCHEN STOVE, FIREPLACE, OR PORTABLE HEATER	1 280	79	108	159	125	146	130	118	167	248	30900
NOT REPORTED	102	3	5	9	6	11	19	10	14	23	34000
LACKING SPECIFIED HEATING EQUIPMENT OR NONE	965	192	180	177	73	77	57	52	38	117	18100

[1]LIMITED TO 1-FAMILY HOMES ON LESS THAN 10 ACRES AND NO BUSINESS ON PROPERTY.
[2]EXCLUDES ROOM HEATERS WITHOUT FLUE OR VENT, FIREPLACES, STOVES, AND PORTABLE HEATERS.

TABLE A-7. VALUE OF OWNER OCCUPIED HOUSING UNITS BY FAILURES IN PLUMBING FACILITIES AND EQUIPMENT: 1976--CONTINUED

(NUMBERS IN THOUSANDS. DATA BASED ON SAMPLE, SEE TEXT. FOR MINIMUM BASE FOR DERIVED FIGURES (PERCENT, MEDIAN, ETC.) AND MEANING OF SYMBOLS, SEE TEXT)

UNITED STATES INSIDE STANDARD METROPOLITAN STATISTICAL AREAS	TOTAL	LESS THAN $10,000	$10,000 TO $14,999	$15,000 TO $19,999	$20,000 TO $24,999	$25,000 TO $29,999	$30,000 TO $34,999	$35,000 TO $39,999	$40,000 TO $49,999	$50,000 OR MORE	MEDIAN (DOLLARS)
UNITS OCCUPIED LAST WINTER--CONTINUED											
INSUFFICIENT HEAT--CONTINUED											
ROOMS LACKING SPECIFIED HEAT SOURCE:											
WITH SPECIFIED HEATING EQUIPMENT[1]	23 017	578	1 062	1 925	2 206	2 810	2 805	2 635	3 597	5 399	35200
NO ROOMS LACKING AIR DUCTS, REGISTERS, RADIATORS OR HEATERS	18 856	347	666	1 323	1 670	2 245	2 323	2 269	3 164	4 849	36900
ROOMS LACKING AIR DUCTS, REGISTERS, RADIATORS OR HEATERS	3 941	229	389	579	516	542	451	345	406	486	27400
1 ROOM	1 154	52	98	125	119	152	143	105	136	225	31100
2 ROOMS	940	69	114	150	120	137	109	60	83	97	25600
3 ROOMS OR MORE	1 847	107	178	303	277	253	199	180	187	163	26200
NOT REPORTED	220	3	8	24	20	23	31	21	26	64	35300
LACKING SPECIFIED HEATING EQUIPMENT OR NONE	965	192	180	177	73	77	57	52	38	117	18100
CLOSURE OF ROOMS:											
WITH HEATING EQUIPMENT	23 879	769	1 240	2 100	2 279	2 884	2 856	2 683	3 632	5 436	34700
NO ROOMS CLOSED	23 210	688	1 179	2 011	2 203	2 819	2 789	2 641	3 581	5 298	34800
CLOSED CERTAIN ROOMS	562	76	53	81	69	56	51	33	40	103	25200
LIVING ROOM ONLY	26	4	6	4	1	-	2	1	1	6	...
DINING ROOM ONLY	4	1	-	2	-	1	-	-	-	-	...
1 OR MORE BEDROOMS ONLY	343	57	32	57	47	36	27	18	18	51	22700
OTHER ROOMS OR COMBINATION	154	13	13	13	15	13	20	11	19	39	32800
NOT REPORTED	34	2	2	5	6	6	3	4	1	7	...
NOT REPORTED	107	5	8	8	7	8	16	9	11	35	35900
NO HEATING EQUIPMENT	103	1	2	2	-	3	6	5	3	80	50000+

[1]EXCLUDES ROOM HEATERS WITHOUT FLUE OR VENT, FIREPLACES, STOVES, AND PORTABLE HEATERS.

TABLE A-7. VALUE OF OWNER OCCUPIED HOUSING UNITS BY FAILURES IN PLUMBING FACILITIES AND EQUIPMENT: 1976--CONTINUED

(NUMBERS IN THOUSANDS. DATA BASED ON SAMPLE, SEE TEXT. FOR MINIMUM BASE FOR DERIVED FIGURES (PERCENT, MEDIAN, ETC.) AND MEANING OF SYMBOLS, SEE TEXT)

UNITED STATES INSIDE STANDARD METROPOLITAN STATISTICAL AREAS IN CENTRAL CITIES	TOTAL	LESS THAN $10,000	$10,000 TO $14,999	$15,000 TO $19,999	$20,000 TO $24,999	$25,000 TO $29,999	$30,000 TO $34,999	$35,000 TO $39,999	$40,000 TO $49,999	$50,000 OR MORE	MEDIAN (DOLLARS)
SPECIFIED OWNER OCCUPIED[1]	9 453	479	759	1 278	1 076	1 302	1 087	886	1 097	1 488	29400
UNITS OCCUPIED 3 MONTHS OR LONGER	9 223	467	740	1 251	1 067	1 269	1 058	864	1 066	1 442	29300
WATER SUPPLY											
WITH PIPED WATER INSIDE STRUCTURE	9 223	467	740	1 251	1 067	1 269	1 058	864	1 066	1 442	29300
NO BREAKDOWNS	9 125	457	733	1 243	1 057	1 247	1 051	857	1 055	1 426	29300
WITH BREAKDOWNS	57	3	3	3	10	9	5	5	8	10	29900
UNUSABLE 6 CONSECUTIVE HOURS OR LONGER:											
1 TIME	50	3	2	3	10	9	5	3	8	6	29000
2 TIMES	3	-	2	-	-	-	-	-	-	2	...
3 TIMES OR MORE	2	-	-	-	-	-	-	-	-	2	...
NOT REPORTED	2	-	-	-	-	-	-	2	-	-	...
DON'T KNOW	-	-	-	-	-	-	-	-	-	-	-
NOT REPORTED	41	6	3	5	-	13	2	3	3	6	27400
REASON FOR BREAKDOWN:											
PROBLEMS INSIDE BUILDING	16	-	3	2	2	3	2	2	2	2	...
PROBLEMS OUTSIDE BUILDING	39	3	-	2	8	6	4	2	7	8	30700
NOT REPORTED	2	-	-	-	-	-	-	2	-	-	...
NO PIPED WATER INSIDE STRUCTURE	-	-	-	-	-	-	-	-	-	-	-
SEWAGE DISPOSAL											
WITH PUBLIC SEWER, SEPTIC TANK, OR CESSPOOL	9 221	467	740	1 251	1 067	1 267	1 058	864	1 066	1 442	29300
NO BREAKDOWNS	9 083	457	738	1 229	1 051	1 245	1 037	849	1 053	1 424	29300
WITH BREAKDOWNS	80	6	2	19	8	7	8	13	6	11	28900
UNUSABLE 6 CONSECUTIVE HOURS OR LONGER:											
1 TIME	59	5	2	17	8	3	6	7	2	10	23700
2 TIMES	8	-	-	-	-	2	2	3	-	2	...
3 TIMES OR MORE	10	2	-	2	-	-	-	3	3	-	...
NOT REPORTED	3	-	-	-	-	2	-	-	2	-	...
DON'T KNOW	2	-	-	-	2	-	-	-	-	-	...
NOT REPORTED	56	3	-	3	6	16	13	2	7	6	29900
WITH CHEMICAL TOILET, PRIVY, OR OTHER MEANS	2	-	-	-	-	2	-	-	-	-	...
TYPE OF SEWAGE DISPOSAL											
WITH PUBLIC SEWER	8 769	452	713	1 207	1 026	1 199	1 013	816	1 002	1 341	29100
1 OR MORE BREAKDOWNS	77	6	2	19	8	5	8	13	6	10	28600
WITH SEPTIC TANK OR CESSPOOL	452	15	27	43	41	68	45	48	64	101	33600
1 OR MORE BREAKDOWNS	3	-	-	-	-	2	-	-	-	2	...
FLUSH TOILET											
WITH ALL PLUMBING FACILITIES	9 200	456	740	1 249	1 067	1 267	1 053	863	1 065	1 442	29300
WITH ONLY 1 FLUSH TOILET	4 542	381	605	942	740	738	449	291	223	173	22300
NO BREAKDOWNS IN FLUSH TOILET	4 444	361	592	925	730	719	441	285	221	170	22400
WITH BREAKDOWNS IN FLUSH TOILET	63	12	11	15	3	11	5	3	-	2	17700
UNUSABLE 6 CONSECUTIVE HOURS OR LONGER:											
1 TIME	52	12	8	13	2	8	5	3	-	2	17400
2 TIMES	6	-	-	3	2	2	-	-	-	-	...
3 TIMES	2	-	-	-	-	2	-	-	-	-	...
4 TIMES OR MORE	3	-	3	-	-	-	-	-	-	-	...
NOT REPORTED	-	-	-	-	-	-	-	-	-	-	-
NOT REPORTED	35	8	2	2	6	8	3	3	2	1	...
REASON FOR BREAKDOWN:											
PROBLEMS INSIDE BUILDING	46	7	10	11	3	7	4	3	-	2	17800
PROBLEMS OUTSIDE BUILDING	17	5	2	5	-	4	2	-	-	-	...
NOT REPORTED	-	-	-	-	-	-	-	-	-	-	-
LACKING SOME OR ALL PLUMBING FACILITIES	22	11	-	2	-	2	5	2	2	-	...
ELECTRIC FUSE BLOWOUTS											
NO FUSE OR SWITCH BLOWOUTS	8 005	418	651	1 089	940	1 096	923	751	914	1 222	29100
WITH FUSE OR SWITCH BLOWOUTS	1 153	47	79	151	125	155	126	114	147	209	30800
1 TIME	647	25	47	75	67	83	74	58	86	130	31700
2 TIMES	248	13	19	34	30	35	28	23	35	30	28900
3 TIMES OR MORE	235	9	13	38	22	33	19	32	26	42	30500
NOT REPORTED	23	-	-	3	5	3	5	-	-	6	...
DON'T KNOW	32	-	2	6	2	6	5	-	5	6	...
NOT REPORTED	33	1	8	4	-	11	3	-	-	5	...
UNITS OCCUPIED LAST WINTER	8 825	460	717	1 220	1 025	1 222	995	833	1 009	1 344	29000
HEATING EQUIPMENT											
WITH HEATING EQUIPMENT	8 779	460	716	1 218	1 025	1 221	990	829	1 009	1 312	29000
NO BREAKDOWNS	8 259	429	671	1 140	969	1 159	935	771	949	1 236	29000
WITH BREAKDOWNS	499	29	38	75	56	59	55	56	60	72	29400
1 TIME	410	19	34	59	51	46	38	48	56	58	29600
2 TIMES	54	1	3	8	3	11	8	5	3	11	30200
3 TIMES	11	5	-	-	-	-	5	2	-	-	...
4 TIMES OR MORE	16	3	1	5	2	2	2	-	-	2	...
NOT REPORTED	8	-	-	3	-	-	2	2	-	2	...
NOT REPORTED	21	3	6	3	-	3	-	2	-	3	...
NO HEATING EQUIPMENT	47	-	2	2	-	2	5	5	-	32	50000+
INSUFFICIENT HEAT											
ADDITIONAL HEAT SOURCE:											
WITH SPECIFIED HEATING EQUIPMENT[2]	8 366	368	622	1 109	989	1 192	977	809	999	1 300	29600
NO ADDITIONAL HEAT SOURCE USED	7 847	308	555	1 029	933	1 119	938	774	957	1 233	29900
USED KITCHEN STOVE, FIREPLACE, OR PORTABLE HEATER	498	56	62	76	54	70	39	34	42	64	25000
NOT REPORTED	21	3	5	3	2	3	-	2	-	3	...
LACKING SPECIFIED HEATING EQUIPMENT OR NONE	460	92	96	111	36	30	17	24	9	43	16900

[1]LIMITED TO 1-FAMILY HOMES ON LESS THAN 10 ACRES AND NO BUSINESS ON PROPERTY.
[2]EXCLUDES ROOM HEATERS WITHOUT FLUE OR VENT, FIREPLACES, STOVES, AND PORTABLE HEATERS.

TABLE A-7. VALUE OF OWNER OCCUPIED HOUSING UNITS BY FAILURES IN PLUMBING FACILITIES AND EQUIPMENT: 1976--CONTINUED

(NUMBERS IN THOUSANDS. DATA BASED ON SAMPLE, SEE TEXT. FOR MINIMUM BASE FOR DERIVED FIGURES (PERCENT, MEDIAN, ETC.) AND MEANING OF SYMBOLS, SEE TEXT)

UNITED STATES INSIDE STANDARD METROPOLITAN STATISTICAL AREAS IN CENTRAL CITIES	TOTAL	LESS THAN $10,000	$10,000 TO $14,999	$15,000 TO $19,999	$20,000 TO $24,999	$25,000 TO $29,999	$30,000 TO $34,999	$35,000 TO $39,999	$40,000 TO $49,999	$50,000 OR MORE	MEDIAN (DOLLARS)
UNITS OCCUPIED LAST WINTER--CONTINUED											
INSUFFICIENT HEAT--CONTINUED											
ROOMS LACKING SPECIFIED HEAT SOURCE:											
WITH SPECIFIED HEATING EQUIPMENT[1]	8 366	368	622	1 109	989	1 192	977	809	999	1 300	29600
NO ROOMS LACKING AIR DUCTS, REGISTERS, RADIATORS OR HEATERS	6 603	232	410	780	766	934	799	686	853	1 144	31100
ROOMS LACKING AIR DUCTS, REGISTERS, RADIATORS OR HEATERS	1 692	133	207	320	215	249	170	118	137	144	24300
1 ROOM	467	36	62	60	51	67	52	37	43	59	26800
2 ROOMS	423	41	60	85	44	71	38	27	24	34	23000
3 ROOMS OR MORE	803	55	86	175	120	111	80	54	70	51	23500
NOT REPORTED	70	3	5	10	8	10	8	5	10	13	30000
LACKING SPECIFIED HEATING EQUIPMENT OR NONE	460	92	96	111	36	30	17	24	9	43	16900
CLOSURE OF ROOMS:											
WITH HEATING EQUIPMENT	8 779	460	716	1 218	1 025	1 221	990	829	1 009	1 312	29000
NO ROOMS CLOSED	8 522	413	680	1 179	996	1 193	969	817	997	1 278	29200
CLOSED CERTAIN ROOMS	231	44	31	38	27	24	17	10	10	29	20300
LIVING ROOM ONLY	13	2	6	-	-	-	1	-	-	3	...
DINING ROOM ONLY	2	-	-	2	-	-	-	-	-	-	...
1 OR MORE BEDROOMS ONLY	152	37	17	30	18	15	8	5	7	16	18700
OTHER ROOMS OR COMBINATION	60	6	6	6	9	8	8	3	3	10	26000
NOT REPORTED	5	-	2	-	-	2	-	2	-	-	...
NOT REPORTED	25	3	5	2	2	3	3	2	2	5	...
NO HEATING EQUIPMENT	47	-	2	2	-	2	5	5	-	32	50000+

[1]EXCLUDES ROOM HEATERS WITHOUT FLUE OR VENT, FIREPLACES, STOVES, AND PORTABLE HEATERS.

TABLE A-7. VALUE OF OWNER OCCUPIED HOUSING UNITS BY FAILURES IN PLUMBING FACILITIES AND EQUIPMENT: 1976--CONTINUED

(NUMBERS IN THOUSANDS. DATA BASED ON SAMPLE, SEE TEXT. FOR MINIMUM BASE FOR DERIVED FIGURES (PERCENT, MEDIAN, ETC.) AND MEANING OF SYMBOLS, SEE TEXT)

UNITED STATES INSIDE STANDARD METROPOLITAN STATISTICAL AREAS NOT IN CENTRAL CITIES	TOTAL	LESS THAN $10,000	$10,000 TO $14,999	$15,000 TO $19,999	$20,000 TO $24,999	$25,000 TO $29,999	$30,000 TO $34,999	$35,000 TO $39,999	$40,000 TO $49,999	$50,000 OR MORE	MEDIAN (DOLLARS)
SPECIFIED OWNER OCCUPIED[1]	16 431	325	555	938	1 331	1 760	1 995	2 010	2 876	4 641	38300
UNITS OCCUPIED 3 MONTHS OR LONGER	15 980	317	540	917	1 303	1 719	1 955	1 958	2 788	4 483	38200
WATER SUPPLY											
WITH PIPED WATER INSIDE STRUCTURE	15 953	302	537	916	1 302	1 719	1 952	1 958	2 788	4 480	38200
NO BREAKDOWNS	15 576	288	519	889	1 269	1 672	1 913	1 920	2 733	4 372	38200
WITH BREAKDOWNS	283	12	13	22	21	37	30	27	43	77	36100
UNUSABLE 6 CONSECUTIVE HOURS OR LONGER:											
1 TIME	211	8	10	16	16	32	19	21	36	53	36000
2 TIMES	40	2	1	3	3	3	6	5	4	13	37400
3 TIMES OR MORE	29	2	2	2	2	1	5	1	1	11	...
NOT REPORTED	4	-	-	1	-	1	-	-	2	-	...
DON'T KNOW	21	2	2	-	-	3	2	3	2	8	...
NOT REPORTED	74	-	4	5	12	6	6	8	11	22	37300
REASON FOR BREAKDOWN:											
PROBLEMS INSIDE BUILDING	35	4	4	3	5	4	2	4	3	5	...
PROBLEMS OUTSIDE BUILDING	237	8	9	19	15	32	27	21	37	69	37000
NOT REPORTED	11	-	-	1	1	1	1	2	3	3	...
NO PIPED WATER INSIDE STRUCTURE	27	15	3	1	1	-	3	-	-	4	...
SEWAGE DISPOSAL											
WITH PUBLIC SEWER, SEPTIC TANK, OR CESSPOOL	15 925	285	534	913	1 301	1 719	1 951	1 958	2 788	4 477	38200
NO BREAKDOWNS	15 645	273	520	890	1 278	1 693	1 925	1 926	2 737	4 403	38200
WITH BREAKDOWNS	150	4	8	15	12	15	10	20	33	32	37600
UNUSABLE 6 CONSECUTIVE HOURS OR LONGER:											
1 TIME	115	4	5	15	10	10	7	13	30	22	37800
2 TIMES	21	-	1	-	2	3	2	5	2	6	...
3 TIMES OR MORE	11	-	2	-	-	1	2	2	1	3	...
NOT REPORTED	2	-	-	-	1	2	-	-	-	-	...
DON'T KNOW	-	-	-	-	-	-	-	-	-	-	-
NOT REPORTED	130	9	6	7	10	10	16	12	18	42	37800
WITH CHEMICAL TOILET, PRIVY, OR OTHER MEANS	55	32	6	4	3	-	4	-	-	7	10000-
TYPE OF SEWAGE DISPOSAL											
WITH PUBLIC SEWER	11 334	143	330	586	938	1 274	1 428	1 421	2 015	3 198	38400
1 OR MORE BREAKDOWNS	93	1	8	9	8	13	8	9	24	12	34700
WITH SEPTIC TANK OR CESSPOOL	4 591	142	204	326	362	445	523	537	774	1 279	37700
1 OR MORE BREAKDOWNS	57	2	1	7	4	2	2	11	9	19	40000
FLUSH TOILET											
WITH ALL PLUMBING FACILITIES	15 885	275	524	908	1 298	1 715	1 949	1 955	2 788	4 474	38300
WITH ONLY 1 FLUSH TOILET	6 526	255	456	714	939	1 126	1 007	789	783	459	29000
NO BREAKDOWNS IN FLUSH TOILET	6 357	250	443	692	911	1 094	988	770	762	447	29000
WITH BREAKDOWNS IN FLUSH TOILET	100	4	12	18	11	20	11	12	8	3	26200
UNUSABLE 6 CONSECUTIVE HOURS OR LONGER:											
1 TIME	90	3	10	15	11	20	9	12	8	2	26600
2 TIMES	5	1	-	2	-	-	1	-	-	-	...
3 TIMES	2	-	2	-	-	-	-	-	-	-	...
4 TIMES OR MORE	3	-	-	1	-	-	1	-	-	2	...
NOT REPORTED	-	-	-	-	-	-	-	-	-	-	-
NOT REPORTED	69	1	-	3	17	11	8	7	13	9	31500
REASON FOR BREAKDOWN:											
PROBLEMS INSIDE BUILDING	47	2	5	4	9	11	4	8	2	2	26400
PROBLEMS OUTSIDE BUILDING	52	2	7	14	2	9	7	2	7	2	25600
NOT REPORTED	2	-	-	-	-	-	-	2	-	-	...
LACKING SOME OR ALL PLUMBING FACILITIES	95	42	16	9	5	4	6	3	-	10	11600
ELECTRIC FUSE BLOWOUTS											
NO FUSE OR SWITCH BLOWOUTS	13 693	271	471	797	1 142	1 493	1 679	1 712	2 387	3 741	37900
WITH FUSE OR SWITCH BLOWOUTS	2 164	43	65	107	152	215	260	233	391	697	40100
1 TIME	1 265	22	33	71	81	121	163	135	220	419	40300
2 TIMES	457	15	10	20	31	48	57	57	71	148	39100
3 TIMES OR MORE	419	6	21	15	36	45	38	37	95	125	41100
NOT REPORTED	22	-	1	2	4	-	1	4	5	6	...
DON'T KNOW	43	1	2	7	-	4	7	2	2	17	34800
NOT REPORTED	81	2	1	5	9	8	10	10	8	29	38000
UNITS OCCUPIED LAST WINTER	15 157	310	525	882	1 254	1 664	1 868	1 855	2 626	4 173	37900
HEATING EQUIPMENT											
WITH HEATING EQUIPMENT	15 100	308	524	882	1 254	1 663	1 866	1 855	2 623	4 124	37800
NO BREAKDOWNS	14 071	290	489	827	1 178	1 573	1 732	1 725	2 440	3 819	37700
WITH BREAKDOWNS	942	17	32	45	71	84	118	123	172	280	39200
1 TIME	735	14	24	36	50	68	91	93	133	226	39500
2 TIMES	135	2	6	4	15	9	11	18	31	40	40900
3 TIMES	25	-	-	2	1	2	4	5	3	7	...
4 TIMES OR MORE	28	2	-	3	2	4	5	2	4	7	...
NOT REPORTED	18	-	2	-	2	2	6	4	2	1	...
NOT REPORTED	87	1	4	10	5	7	16	7	11	26	35400
NO HEATING EQUIPMENT	56	1	1	-	-	2	2	-	3	48	50000+
INSUFFICIENT HEAT											
ADDITIONAL HEAT SOURCE:											
WITH SPECIFIED HEATING EQUIPMENT[2]	14 652	210	441	816	1 217	1 617	1 828	1 826	2 597	4 099	38300
NO ADDITIONAL HEAT SOURCE USED	13 788	188	394	727	1 141	1 534	1 717	1 734	2 459	3 894	38400
USED KITCHEN STOVE, FIREPLACE, OR PORTABLE HEATER	782	23	46	83	71	76	91	84	125	184	35100
NOT REPORTED	81	-	1	6	5	8	19	8	14	20	36100
LACKING SPECIFIED HEATING EQUIPMENT OR NONE	505	99	84	66	37	47	40	29	29	74	20400

[1]LIMITED TO 1-FAMILY HOMES ON LESS THAN 10 ACRES AND NO BUSINESS ON PROPERTY.
[2]EXCLUDES ROOM HEATERS WITHOUT FLUE OR VENT, FIREPLACES, STOVES, AND PORTABLE HEATERS.

TABLE A-7. VALUE OF OWNER OCCUPIED HOUSING UNITS BY FAILURES IN PLUMBING FACILITIES AND EQUIPMENT: 1976--CONTINUED

(NUMBERS IN THOUSANDS. DATA BASED ON SAMPLE, SEE TEXT. FOR MINIMUM BASE FOR DERIVED FIGURES (PERCENT, MEDIAN, ETC.) AND MEANING OF SYMBOLS, SEE TEXT)

UNITED STATES INSIDE STANDARD METROPOLITAN STATISTICAL AREAS NOT IN CENTRAL CITIES	TOTAL	LESS THAN $10,000	$10,000 TO $14,999	$15,000 TO $19,999	$20,000 TO $24,999	$25,000 TO $29,999	$30,000 TO $34,999	$35,000 TO $39,999	$40,000 TO $49,999	$50,000 OR MORE	MEDIAN (DOLLARS)
UNITS OCCUPIED LAST WINTER--CONTINUED											
INSUFFICIENT HEAT--CONTINUED											
ROOMS LACKING SPECIFIED HEAT SOURCE:											
WITH SPECIFIED HEATING EQUIPMENT[1]	14 652	210	441	816	1 217	1 617	1 828	1 826	2 597	4 099	38300
NO ROOMS LACKING AIR DUCTS, REGISTERS, RADIATORS OR HEATERS	12 253	115	256	543	904	1 312	1 524	1 583	2 312	3 705	39700
ROOMS LACKING AIR DUCTS, REGISTERS, RADIATORS OR HEATERS	2 249	96	182	259	301	293	281	227	269	342	29900
1 ROOM	687	16	36	65	68	85	90	68	93	166	34100
2 ROOMS	517	28	54	66	77	66	71	33	59	64	27600
3 ROOMS OR MORE	1 044	51	92	128	157	141	119	126	117	112	28300
NOT REPORTED	150	-	3	14	12	13	23	16	17	52	38000
LACKING SPECIFIED HEATING EQUIPMENT OR NONE	505	99	84	66	37	47	40	29	29	74	20400
CLOSURE OF ROOMS:											
WITH HEATING EQUIPMENT	15 100	308	524	882	1 254	1 663	1 866	1 855	2 623	4 124	37800
NO ROOMS CLOSED	14 688	275	499	832	1 207	1 626	1 820	1 824	2 584	4 020	38000
CLOSED CERTAIN ROOMS	331	32	21	43	42	32	34	24	29	74	29300
LIVING ROOM ONLY	14	2	-	4	1	-	1	1	1	3	...
DINING ROOM ONLY	3	1	-	-	-	1	-	-	-	-	...
1 OR MORE BEDROOMS ONLY	191	21	15	27	29	21	19	13	11	35	25900
OTHER ROOMS OR COMBINATION	94	6	7	7	5	5	12	8	16	29	38600
NOT REPORTED	29	2	-	5	6	5	3	2	1	7	...
NOT REPORTED	82	1	4	7	5	5	12	8	10	30	39100
NO HEATING EQUIPMENT	56	1	1	-	-	2	2	-	3	48	50000+

[1]EXCLUDES ROOM HEATERS WITHOUT FLUE OR VENT, FIREPLACES, STOVES, AND PORTABLE HEATERS.

TABLE A-7. VALUE OF OWNER OCCUPIED HOUSING UNITS BY FAILURES IN PLUMBING FACILITIES AND EQUIPMENT: 1976--CONTINUED

(NUMBERS IN THOUSANDS. DATA BASED ON SAMPLE, SEE TEXT. FOR MINIMUM BASE FOR DERIVED FIGURES (PERCENT, MEDIAN, ETC.) AND MEANING OF SYMBOLS, SEE TEXT)

UNITED STATES OUTSIDE STANDARD METROPOLITAN STATISTICAL AREAS	TOTAL	LESS THAN $10,000	$10,000 TO $14,999	$15,000 TO $19,999	$20,000 TO $24,999	$25,000 TO $29,999	$30,000 TO $34,999	$35,000 TO $39,999	$40,000 TO $49,999	$50,000 OR MORE	MEDIAN (DOLLARS)
SPECIFIED OWNER OCCUPIED[1]	12 050	1 228	1 319	1 655	1 500	1 447	1 324	1 126	1 185	1 266	26100
UNITS OCCUPIED 3 MONTHS OR LONGER	11 702	1 208	1 289	1 617	1 468	1 407	1 273	1 089	1 142	1 211	26000
WATER SUPPLY											
WITH PIPED WATER INSIDE STRUCTURE	11 600	1 133	1 278	1 611	1 464	1 405	1 270	1 089	1 140	1 211	26100
NO BREAKDOWNS	11 228	1 087	1 230	1 553	1 423	1 363	1 239	1 053	1 109	1 172	26200
WITH BREAKDOWNS	291	40	39	45	32	28	22	27	24	33	23300
UNUSABLE 6 CONSECUTIVE HOURS OR LONGER:											
1 TIME	228	31	31	35	26	23	16	22	18	27	23300
2 TIMES	31	2	4	6	4	2	3	2	4	4	...
3 TIMES OR MORE	30	7	4	4	2	2	3	4	2	1	...
NOT REPORTED	2	-	-	-	-	1	1	-	-	1	...
DON'T KNOW	17	2	1	4	4	3	1	1	-	1	...
NOT REPORTED	64	4	8	8	5	12	8	7	7	5	28000
REASON FOR BREAKDOWN:											
PROBLEMS INSIDE BUILDING	42	5	7	8	3	5	1	5	4	4	22500
PROBLEMS OUTSIDE BUILDING	243	35	31	38	29	22	20	21	20	27	23100
NOT REPORTED	6	-	1	-	1	1	1	1	-	2	...
NO PIPED WATER INSIDE STRUCTURE	102	75	10	6	4	2	3	-	2	-	10000-
SEWAGE DISPOSAL											
WITH PUBLIC SEWER, SEPTIC TANK, OR CESSPOOL	11 511	1 071	1 270	1 603	1 461	1 401	1 268	1 087	1 139	1 210	26300
NO BREAKDOWNS	11 251	1 042	1 237	1 564	1 431	1 369	1 244	1 062	1 117	1 186	26300
WITH BREAKDOWNS	131	12	21	18	20	15	13	10	12	11	23800
UNUSABLE 6 CONSECUTIVE HOURS OR LONGER:											
1 TIME	111	11	20	14	17	11	13	8	9	7	23100
2 TIMES	15	1	-	4	1	2	-	2	1	4	...
3 TIMES OR MORE	5	-	1	-	2	1	-	-	1	-	...
NOT REPORTED	-	-	-	-	-	-	-	-	-	-	-
DON'T KNOW	1	-	-	-	-	1	-	1	-	-	...
NOT REPORTED	127	17	11	21	9	17	11	14	11	13	26100
WITH CHEMICAL TOILET, PRIVY, OR OTHER MEANS	191	137	19	14	7	6	4	2	3	1	10000-
TYPE OF SEWAGE DISPOSAL											
WITH PUBLIC SEWER	6 534	559	715	1 013	879	831	709	597	620	612	25600
1 OR MORE BREAKDOWNS	63	4	11	13	9	9	4	4	4	6	22200
WITH SEPTIC TANK OR CESSPOOL	4 977	512	554	590	582	570	559	490	519	599	27200
1 OR MORE BREAKDOWNS	68	8	10	5	11	6	9	7	8	5	25200
FLUSH TOILET											
WITH ALL PLUMBING FACILITIES	11 387	993	1 250	1 590	1 457	1 398	1 266	1 086	1 137	1 210	26400
WITH ONLY 1 FLUSH TOILET	6 662	907	1 100	1 274	1 057	841	616	412	309	147	20200
NO BREAKDOWNS IN FLUSH TOILET	6 459	873	1 069	1 237	1 024	815	601	404	292	144	20200
WITH BREAKDOWNS IN FLUSH TOILET	146	25	29	27	25	17	12	7	4	1	18500
UNUSABLE 6 CONSECUTIVE HOURS OR LONGER:											
1 TIME	125	20	26	25	20	15	9	5	4	1	18300
2 TIMES	9	3	-	1	2	-	1	1	1	-	...
3 TIMES	4	-	2	1	1	-	-	-	-	-	...
4 TIMES OR MORE	7	1	1	1	2	1	2	1	-	-	...
NOT REPORTED	2	2	-	-	-	-	-	-	-	-	...
NOT REPORTED	57	9	2	10	9	10	3	1	13	1	24300
REASON FOR BREAKDOWN:											
PROBLEMS INSIDE BUILDING	75	16	11	13	12	11	6	4	1	1	19200
PROBLEMS OUTSIDE BUILDING	69	8	19	13	12	6	6	2	3	-	17900
NOT REPORTED	2	2	-	-	-	-	-	1	-	-	...
LACKING SOME OR ALL PLUMBING FACILITIES	315	214	38	27	10	9	6	2	5	2	10000-
ELECTRIC FUSE BLOWOUTS											
NO FUSE OR SWITCH BLOWOUTS	10 329	1 092	1 148	1 428	1 297	1 221	1 114	951	1 011	1 067	25800
WITH FUSE OR SWITCH BLOWOUTS	1 286	110	135	175	161	173	148	130	118	136	26800
1 TIME	757	65	84	110	78	103	100	76	66	75	27000
2 TIMES	268	25	26	29	41	32	27	26	31	31	27000
3 TIMES OR MORE	240	17	20	32	40	39	20	25	19	28	26500
NOT REPORTED	20	2	5	4	1	-	1	3	2	2	...
DON'T KNOW	31	1	1	3	4	4	5	3	7	2	...
NOT REPORTED	57	4	4	10	6	9	4	5	7	7	27000
UNITS OCCUPIED LAST WINTER	11 094	1 167	1 247	1 558	1 387	1 322	1 192	1 034	1 064	1 124	25700
HEATING EQUIPMENT											
WITH HEATING EQUIPMENT	11 088	1 163	1 247	1 558	1 387	1 320	1 192	1 033	1 064	1 124	25700
NO BREAKDOWNS	10 416	1 092	1 176	1 459	1 303	1 242	1 131	980	989	1 043	25700
WITH BREAKDOWNS	591	60	62	92	75	66	54	45	67	71	25600
1 TIME	448	38	41	71	59	47	46	36	53	57	26600
2 TIMES	68	10	9	9	10	9	2	7	7	5	23100
3 TIMES	28	5	5	4	2	3	1	2	3	2	...
4 TIMES OR MORE	22	1	2	6	3	3	2	-	4	1	...
NOT REPORTED	26	5	5	2	1	5	3	-	1	6	...
NOT REPORTED	81	11	9	7	10	12	7	8	7	10	26500
NO HEATING EQUIPMENT	6	3	-	-	-	1	-	1	-	-	...
INSUFFICIENT HEAT											
ADDITIONAL HEAT SOURCE:											
WITH SPECIFIED HEATING EQUIPMENT[2]	9 880	696	967	1 400	1 279	1 252	1 145	998	1 040	1 103	27400
NO ADDITIONAL HEAT SOURCE USED	9 182	611	855	1 270	1 205	1 168	1 084	947	987	1 056	27800
USED KITCHEN STOVE, FIREPLACE, OR PORTABLE HEATER	634	83	104	124	65	73	53	45	47	39	20400
NOT REPORTED	64	2	9	5	10	11	8	6	5	9	27900
LACKING SPECIFIED HEATING EQUIPMENT OR NONE	1 214	471	279	158	108	70	47	36	24	21	12400

[1]LIMITED TO 1-FAMILY HOMES ON LESS THAN 10 ACRES AND NO BUSINESS ON PROPERTY.
[2]EXCLUDES ROOM HEATERS WITHOUT FLUE OR VENT, FIREPLACES, STOVES, AND PORTABLE HEATERS.

TABLE A-7. VALUE OF OWNER OCCUPIED HOUSING UNITS BY FAILURES IN PLUMBING FACILITIES AND EQUIPMENT: 1976--CONTINUED

(NUMBERS IN THOUSANDS. DATA BASED ON SAMPLE, SEE TEXT. FOR MINIMUM BASE FOR DERIVED FIGURES (PERCENT, MEDIAN, ETC.) AND MEANING OF SYMBOLS, SEE TEXT)

UNITED STATES OUTSIDE STANDARD METROPOLITAN STATISTICAL AREAS	TOTAL	LESS THAN $10,000	$10,000 TO $14,999	$15,000 TO $19,999	$20,000 TO $24,999	$25,000 TO $29,999	$30,000 TO $34,999	$35,000 TO $39,999	$40,000 TO $49,999	$50,000 OR MORE	MEDIAN (DOLLARS)
UNITS OCCUPIED LAST WINTER--CONTINUED											
INSUFFICIENT HEAT--CONTINUED											
ROOMS LACKING SPECIFIED HEAT SOURCE:											
WITH SPECIFIED HEATING EQUIPMENT[1]	9 880	696	967	1 400	1 279	1 252	1 145	998	1 040	1 103	27400
NO ROOMS LACKING AIR DUCTS, REGISTERS, RADIATORS OR HEATERS	7 140	250	472	842	910	940	951	866	903	1 006	30800
ROOMS LACKING AIR DUCTS, REGISTERS, RADIATORS OR HEATERS	2 659	444	488	547	354	302	185	120	129	89	18600
1 ROOM	655	85	91	113	84	64	60	48	59	52	22300
2 ROOMS	736	152	156	139	101	80	38	31	24	15	17200
3 ROOMS OR MORE	1 267	207	241	296	169	158	88	41	46	22	18100
NOT REPORTED	81	2	7	11	16	9	9	12	7	8	27700
LACKING SPECIFIED HEATING EQUIPMENT OR NONE	1 214	471	279	158	108	70	47	36	24	21	12400
CLOSURE OF ROOMS:											
WITH HEATING EQUIPMENT	11 088	1 163	1 247	1 558	1 387	1 320	1 192	1 033	1 064	1 124	25700
NO ROOMS CLOSED	10 608	1 032	1 165	1 495	1 330	1 272	1 164	1 009	1 042	1 100	26100
CLOSED CERTAIN ROOMS	416	126	74	58	50	35	20	17	18	17	15700
LIVING ROOM ONLY	23	11	3	2	4	1	1	1	1	1	...
DINING ROOM ONLY	3	1	1	-	1	-	-	-	-	-	...
1 OR MORE BEDROOMS ONLY	295	96	54	44	31	23	11	15	12	10	14800
OTHER ROOMS OR COMBINATION	82	17	14	11	13	10	6	1	6	4	19500
NOT REPORTED	12	1	2	1	1	1	2	-	-	3	...
NOT REPORTED	64	6	7	5	7	14	8	7	4	6	27500
NO HEATING EQUIPMENT	6	3	-	-	-	1	-	1	-	-	...

[1]EXCLUDES ROOM HEATERS WITHOUT FLUE OR VENT, FIREPLACES, STOVES, AND PORTABLE HEATERS.

TABLE A-8. VALUE OF OWNER OCCUPIED HOUSING UNITS BY SELECTED NEIGHBORHOOD CHARACTERISTICS: 1976

(NUMBERS IN THOUSANDS. DATA BASED ON SAMPLE, SEE TEXT. FOR MINIMUM BASE FOR DERIVED FIGURES (PERCENT, MEDIAN, ETC.) AND MEANING OF SYMBOLS, SEE TEXT)

UNITED STATES TOTAL	TOTAL	LESS THAN $10,000	$10,000 TO $14,999	$15,000 TO $19,999	$20,000 TO $24,999	$25,000 TO $29,999	$30,000 TO $34,999	$35,000 TO $39,999	$40,000 TO $49,999	$50,000 OR MORE	MEDIAN (DOLLARS)
SPECIFIED OWNER OCCUPIED[1]	37 934	2 033	2 633	3 871	3 907	4 509	4 406	4 021	5 157	7 396	32300
NEIGHBORHOOD CONDITIONS AND WISH TO MOVE[2]											
NO STREET OR HIGHWAY NOISE	25 514	1 309	1 644	2 400	2 494	2 949	2 910	2 737	3 672	5 400	33400
WITH STREET OR HIGHWAY NOISE	12 322	719	980	1 460	1 397	1 555	1 483	1 276	1 479	1 974	30200
BOTHERSOME TO RESPONDENT	4 681	264	325	548	531	595	599	476	584	759	30700
WOULD LIKE TO MOVE	1 180	95	102	159	148	136	135	123	140	142	28200
WOULD NOT LIKE TO MOVE	3 490	169	222	386	382	457	463	353	445	614	31400
NOT REPORTED	11	-	1	4	1	1	1	-	-	3	...
NOT BOTHERSOME TO RESPONDENT	7 606	453	655	908	865	951	882	793	889	1 211	29800
NOT REPORTED	35	1	1	4	1	9	2	7	6	4	...
NOT REPORTED	98	5	9	11	16	6	13	8	7	22	30500
NO AIRPLANE TRAFFIC NOISE	31 001	1 794	2 224	3 267	3 254	3 623	3 540	3 216	4 185	5 897	31900
WITH AIRPLANE TRAFFIC NOISE	6 806	233	396	588	637	873	849	794	961	1 476	34000
BOTHERSOME TO RESPONDENT	2 178	63	116	181	221	273	247	239	321	518	34800
WOULD LIKE TO MOVE	327	4	20	34	41	35	48	37	49	60	33100
WOULD NOT LIKE TO MOVE	1 843	59	96	146	179	238	198	200	270	456	35100
NOT REPORTED	8	-	-	2	2	-	-	2	1	2	...
NOT BOTHERSOME TO RESPONDENT	4 597	165	278	404	412	598	596	555	636	952	33700
NOT REPORTED	31	4	2	3	4	2	6	-	4	6	...
NOT REPORTED	128	6	13	16	15	14	18	11	11	24	30000
NO HEAVY TRAFFIC	27 553	1 315	1 654	2 505	2 671	3 191	3 194	2 991	4 034	5 997	33800
WITH HEAVY TRAFFIC	10 279	713	970	1 354	1 222	1 312	1 197	1 019	1 115	1 377	28400
BOTHERSOME TO RESPONDENT	3 707	190	254	436	435	444	499	398	471	579	30900
WOULD LIKE TO MOVE	1 101	70	81	157	140	128	139	110	132	143	29000
WOULD NOT LIKE TO MOVE	2 590	118	173	276	295	313	359	287	337	432	31700
NOT REPORTED	17	2	-	3	-	2	2	1	2	4	...
NOT BOTHERSOME TO RESPONDENT	6 546	521	714	914	786	866	692	615	641	795	26900
NOT REPORTED	26	2	1	4	1	2	5	6	2	2	...
NOT REPORTED	102	5	9	11	14	6	15	11	8	23	32000
NO STREETS IN NEED OF REPAIR	31 321	1 476	1 990	3 055	3 183	3 737	3 681	3 384	4 438	6 379	33000
WITH STREETS IN NEED OF REPAIR	6 503	550	632	806	708	764	711	629	711	992	28600
BOTHERSOME TO RESPONDENT	3 942	292	361	492	444	482	433	400	430	608	29000
WOULD LIKE TO MOVE	552	63	63	87	59	73	61	56	42	50	25300
WOULD NOT LIKE TO MOVE	3 381	230	298	403	384	408	371	344	387	557	29600
NOT REPORTED	9	-	1	2	1	1	1	-	2	2	...
NOT BOTHERSOME TO RESPONDENT	2 530	255	268	311	259	276	276	225	278	383	28100
NOT REPORTED	30	3	3	4	5	7	2	4	2	1	...
NOT REPORTED	111	8	11	10	16	8	15	8	9	25	30800
NO ROADS IMPASSABLE	33 886	1 732	2 258	3 388	3 460	4 013	3 924	3 630	4 710	6 770	32700
WITH ROADS IMPASSABLE	3 854	292	362	465	421	485	451	372	429	576	29000
BOTHERSOME TO RESPONDENT	2 155	144	196	267	234	285	269	209	231	320	29200
WOULD LIKE TO MOVE	374	42	44	63	49	49	45	34	23	26	23900
WOULD NOT LIKE TO MOVE	1 777	102	152	201	186	235	225	175	208	294	30300
NOT REPORTED	4	-	-	2	-	2	-	-	-	-	...
NOT BOTHERSOME TO RESPONDENT	1 681	147	165	196	187	198	182	161	193	252	28700
NOT REPORTED	17	1	1	2	-	2	-	2	4	4	...
NOT REPORTED	195	9	13	17	26	12	31	19	18	50	33300
NO OCCUPIED HOUSING IN RUNDOWN CONDITION	34 383	1 658	2 277	3 386	3 445	4 046	4 008	3 704	4 835	7 025	33000
WITH OCCUPIED HOUSING IN RUNDOWN CONDITION	3 412	364	342	473	442	454	380	308	307	342	25900
BOTHERSOME TO RESPONDENT	2 007	131	190	276	287	278	242	192	194	218	27200
WOULD LIKE TO MOVE	620	49	54	99	104	84	85	48	50	47	25200
WOULD NOT LIKE TO MOVE	1 385	81	136	175	182	194	157	144	144	171	28000
NOT REPORTED	2	-	-	2	1	-	-	-	-	-	...
NOT BOTHERSOME TO RESPONDENT	1 376	230	148	191	150	176	135	113	112	120	24000
NOT REPORTED	30	3	3	7	5	-	3	3	2	4	...
NOT REPORTED	139	11	15	12	20	10	18	9	15	30	30700
NO COMMERCIAL OR NONRESIDENTIAL ACTIVITIES	32 492	1 649	2 105	3 103	3 209	3 764	3 822	3 497	4 587	6 756	33200
WITH COMMERCIAL OR NONRESIDENTIAL ACTIVITIES	5 299	376	514	758	679	732	567	512	556	605	27200
BOTHERSOME TO RESPONDENT	932	51	87	116	123	134	91	78	120	132	28300
WOULD LIKE TO MOVE	322	21	29	47	41	43	34	36	32	38	27600
WOULD NOT LIKE TO MOVE	605	29	57	65	83	89	57	42	88	94	28800
NOT REPORTED	5	-	-	3	-	2	-	-	-	-	...
NOT BOTHERSOME TO RESPONDENT	4 341	323	426	640	552	597	474	430	430	469	26900
NOT REPORTED	26	2	2	2	3	1	2	4	6	4	...
NOT REPORTED	143	8	14	10	19	13	18	12	14	36	32300
NO ODORS, SMOKE, OR GAS	34 308	1 814	2 341	3 430	3 480	4 056	3 954	3 666	4 698	6 868	32600
WITH ODORS, SMOKE, OR GAS	3 508	214	279	426	411	444	437	345	450	501	29800
BOTHERSOME TO RESPONDENT	2 279	126	177	269	257	290	263	242	321	335	30400
WOULD LIKE TO MOVE	553	39	53	81	72	68	62	56	65	57	27300
WOULD NOT LIKE TO MOVE	1 714	87	123	183	185	221	200	186	253	276	31500
NOT REPORTED	13	-	1	5	-	1	1	-	4	2	...
NOT BOTHERSOME TO RESPONDENT	1 216	88	98	156	153	154	174	103	128	163	28700
NOT REPORTED	12	-	5	1	1	1	1	-	1	3	...
NOT REPORTED	119	5	13	14	16	9	15	10	9	27	30500
ADEQUATE STREET LIGHTS	27 782	1 503	2 020	2 917	2 919	3 339	3 285	2 954	3 738	5 107	31800
INADEQUATE STREET LIGHTS	9 996	517	599	942	965	1 156	1 100	1 051	1 407	2 259	33700
BOTHERSOME TO RESPONDENT	3 694	136	192	343	363	454	441	404	551	811	34100
WOULD LIKE TO MOVE	337	29	33	58	51	50	31	25	30	29	24700
WOULD NOT LIKE TO MOVE	3 347	106	158	284	311	401	409	378	520	781	35100
NOT REPORTED	10	1	2	-	-	3	1	1	1	2	...
NOT BOTHERSOME TO RESPONDENT	6 245	379	403	589	599	693	655	642	851	1 434	33500
NOT REPORTED	57	3	4	10	3	9	4	6	5	14	29700
NOT REPORTED	157	13	14	12	23	13	21	16	13	31	30700
NO NEIGHBORHOOD CRIME	31 833	1 755	2 274	3 246	3 249	3 847	3 701	3 409	4 379	5 973	32100
WITH NEIGHBORHOOD CRIME	5 950	266	349	610	639	647	687	599	760	1 393	33400
BOTHERSOME TO RESPONDENT	4 295	161	244	424	458	468	477	437	558	1 068	34100
WOULD LIKE TO MOVE	953	83	85	130	133	102	95	95	100	130	27200
WOULD NOT LIKE TO MOVE	3 330	78	159	290	323	363	382	342	459	935	36000
NOT REPORTED	11	-	-	3	2	3	-	-	-	3	...
NOT BOTHERSOME TO RESPONDENT	1 632	106	105	186	179	174	208	157	196	320	31600
NOT REPORTED	23	-	-	1	1	5	2	4	5	5	...
NOT REPORTED	152	12	10	15	20	15	19	13	19	30	31300

[1] LIMITED TO 1-FAMILY HOMES ON LESS THAN 10 ACRES AND NO BUSINESS ON PROPERTY.
[2] WISH TO MOVE RELATES ONLY TO RESPONDENTS' OPINION OF SPECIFIC CONDITIONS.

TABLE A-8. VALUE OF OWNER OCCUPIED HOUSING UNITS BY SELECTED NEIGHBORHOOD CHARACTERISTICS: 1976--CONTINUED

(NUMBERS IN THOUSANDS. DATA BASED ON SAMPLE, SEE TEXT. FOR MINIMUM BASE FOR DERIVED FIGURES (PERCENT, MEDIAN, ETC.) AND MEANING OF SYMBOLS, SEE TEXT)

UNITED STATES TOTAL	TOTAL	LESS THAN $10,000	$10,000 TO $14,999	$15,000 TO $19,999	$20,000 TO $24,999	$25,000 TO $29,999	$30,000 TO $34,999	$35,000 TO $39,999	$40,000 TO $49,999	$50,000 OR MORE	MEDIAN (DOLLARS)
NEIGHBORHOOD CONDITIONS AND WISH TO MOVE[1]--CONTINUED											
NO TRASH, LITTER, OR JUNK	32 524	1 555	2 129	3 135	3 236	3 833	3 794	3 532	4 615	6 694	33100
WITH TRASH, LITTER, OR JUNK	5 270	472	491	722	650	660	597	478	529	671	27300
BOTHERSOME TO RESPONDENT	3 756	303	327	507	468	451	446	356	392	507	28000
WOULD LIKE TO MOVE	812	105	79	136	113	88	102	72	58	57	23800
WOULD NOT LIKE TO MOVE	2 938	198	248	368	355	363	344	283	332	448	29100
NOT REPORTED	6	-	-	3	-	-	-	-	2	2	...
NOT BOTHERSOME TO RESPONDENT	1 477	166	161	207	183	200	148	122	133	158	25600
NOT REPORTED	37	3	3	8	-	9	3	-	4	6	27000
NOT REPORTED	141	6	13	14	21	16	16	12	13	31	30400
NO BOARDED UP OR ABANDONED STRUCTURES	35 722	1 707	2 331	3 476	3 607	4 275	4 201	3 891	5 019	7 214	32900
WITH BOARDED UP OR ABANDONED STRUCTURES	2 094	321	291	386	280	226	188	122	126	156	20900
BOTHERSOME TO RESPONDENT	888	114	105	163	123	97	89	67	56	74	22500
WOULD LIKE TO MOVE	248	54	31	52	34	24	19	13	8	13	18700
WOULD NOT LIKE TO MOVE	635	59	75	107	88	73	70	54	47	61	24300
NOT REPORTED	6	-	-	4	2	-	-	-	-	-	...
NOT BOTHERSOME TO RESPONDENT	1 186	203	186	219	154	125	97	55	68	80	19700
NOT REPORTED	20	4	-	4	3	4	2	-	2	2	...
NOT REPORTED	119	5	11	9	19	8	17	9	13	27	31800
NEIGHBORHOOD SERVICES											
ADEQUATE NEIGHBORHOOD SERVICES	18 312	809	1 232	1 850	1 937	2 257	2 167	1 986	2 497	3 577	32500
INADEQUATE NEIGHBORHOOD SERVICES[2]	19 509	1 218	1 391	2 009	1 955	2 242	2 223	2 025	2 653	3 793	32100
PUBLIC TRANSPORTATION	14 896	831	958	1 375	1 461	1 705	1 730	1 604	2 132	3 100	33200
SCHOOLS	1 593	119	128	171	119	149	169	170	224	344	33300
SHOPPING	4 904	499	425	559	547	556	500	454	572	790	28800
POLICE PROTECTION	3 163	314	291	354	356	378	344	299	335	490	28500
FIRE PROTECTION	1 589	188	176	161	189	159	164	136	177	237	27500
HOSPITALS OR HEALTH CLINICS	4 852	393	458	595	545	567	545	437	620	691	28800
DON'T KNOW	14	1	1	2	2	4	-	3	-	2	...
NOT REPORTED	99	5	9	11	12	7	17	8	7	24	31700
NEIGHBORHOOD SERVICES AND WISH TO MOVE[3]											
WITH INADEQUATE SERVICE	19 509	1 218	1 391	2 009	1 955	2 242	2 223	2 025	2 653	3 793	32100
HOUSEHOLD WOULD LIKE TO MOVE[2]	1 361	123	112	173	169	161	149	137	171	166	28200
BECAUSE OF PUBLIC TRANSPORTATION	421	40	41	33	41	39	48	52	66	60	31600
BECAUSE OF SCHOOLS	343	20	19	49	36	44	39	32	53	52	30500
BECAUSE OF SHOPPING	284	52	29	38	44	30	22	21	35	14	22700
BECAUSE OF POLICE PROTECTION	424	48	37	68	66	54	40	33	28	49	24400
BECAUSE OF FIRE PROTECTION	130	10	19	14	23	18	9	10	12	15	24800
BECAUSE OF HOSPITALS OR HEALTH CLINICS	296	33	39	42	35	41	26	26	34	20	24900
HOUSEHOLD WOULD NOT LIKE TO MOVE	17 392	1 060	1 239	1 748	1 742	1 998	1 981	1 808	2 366	3 449	32300
NOT REPORTED	756	36	39	87	44	83	93	80	116	179	34800
WITH ADEQUATE SERVICE	18 326	810	1 233	1 852	1 939	2 261	2 167	1 988	2 497	3 579	32500
NOT REPORTED	99	5	9	11	12	7	17	8	7	24	31700
OVERALL OPINION OF NEIGHBORHOOD											
EXCELLENT	15 906	434	656	936	1 154	1 515	1 772	1 876	2 672	4 891	39000
GOOD	17 374	969	1 349	2 147	2 080	2 387	2 202	1 809	2 210	2 221	29500
FAIR	4 011	532	545	672	586	528	373	306	236	233	22200
POOR	479	93	64	98	60	60	31	20	27	27	19200
NOT REPORTED	165	6	20	18	27	19	29	10	13	25	28200
HOUSEHOLD WOULD LIKE TO MOVE	3 367	253	278	472	406	402	416	333	400	407	28400
EXCELLENT	308	6	20	17	15	26	52	34	57	80	37500
GOOD	1 424	49	90	164	139	177	189	170	231	215	32500
FAIR	1 270	130	118	219	199	161	148	114	90	92	24200
POOR	356	68	49	68	53	38	23	14	23	19	19400
NOT REPORTED	8	-	-	3	-	-	4	-	-	1	...
HOUSEHOLD WOULD NOT LIKE TO MOVE	34 429	1 772	2 345	3 384	3 482	4 092	3 974	3 677	4 742	6 960	32700
EXCELLENT	15 572	427	634	919	1 136	1 487	1 718	1 839	2 609	4 802	39000
GOOD	15 919	917	1 259	1 980	1 938	2 201	2 010	1 637	1 974	2 001	29200
FAIR	2 735	402	427	450	386	368	225	192	146	141	21200
POOR	123	24	14	30	6	22	8	6	4	8	18900
NOT REPORTED	81	1	12	5	16	14	13	3	9	8	27000
NOT REPORTED	139	8	10	15	19	15	16	11	15	29	30800

[1] WISH TO MOVE RELATES ONLY TO RESPONDENTS' OPINION OF SPECIFIC CONDITIONS.
[2] FIGURES WILL NOT ADD TO TOTAL BECAUSE MORE THAN ONE INADEQUATE SERVICE WAS REPORTED FOR THE SAME UNIT.
[3] WISH TO MOVE RELATES ONLY TO RESPONDENTS' OPINION OF SPECIFIC SERVICES.

TABLE A-8. VALUE OF OWNER OCCUPIED HOUSING UNITS BY SELECTED NEIGHBORHOOD CHARACTERISTICS: 1976--CONTINUED

(NUMBERS IN THOUSANDS. DATA BASED ON SAMPLE, SEE TEXT. FOR MINIMUM BASE FOR DERIVED FIGURES (PERCENT, MEDIAN, ETC.) AND MEANING OF SYMBOLS, SEE TEXT)

UNITED STATES INSIDE STANDARD METROPOLITAN STATISTICAL AREAS	TOTAL	LESS THAN $10,000	$10,000 TO $14,999	$15,000 TO $19,999	$20,000 TO $24,999	$25,000 TO $29,999	$30,000 TO $34,999	$35,000 TO $39,999	$40,000 TO $49,999	$50,000 OR MORE	MEDIAN (DOLLARS)
SPECIFIED OWNER OCCUPIED[1]	25 884	805	1 314	2 216	2 407	3 062	3 082	2 895	3 973	6 130	35100
NEIGHBORHOOD CONDITIONS AND WISH TO MOVE[2]											
NO STREET OR HIGHWAY NOISE	17 326	482	804	1 342	1 499	1 990	2 021	1 943	2 798	4 447	36400
WITH STREET OR HIGHWAY NOISE	8 488	318	505	870	896	1 070	1 051	945	1 171	1 662	32800
BOTHERSOME TO RESPONDENT	3 376	134	187	341	348	417	447	376	477	650	32900
WOULD LIKE TO MOVE	884	61	58	118	104	98	108	99	117	120	30100
WOULD NOT LIKE TO MOVE	2 487	73	129	220	245	319	340	276	360	527	33800
NOT REPORTED	5	-	-	3	-	-	-	-	-	2	...
NOT BOTHERSOME TO RESPONDENT	5 084	184	317	528	546	645	602	565	689	1 009	32700
NOT REPORTED	28	-	1	2	1	9	2	4	5	4	...
NOT REPORTED	70	5	5	5	13	2	10	7	4	20	33000
NO AIRPLANE TRAFFIC NOISE	20 154	673	1 021	1 753	1 874	2 339	2 357	2 210	3 124	4 805	35100
WITH AIRPLANE TRAFFIC NOISE	5 640	127	284	458	521	716	712	677	842	1 303	35000
BOTHERSOME TO RESPONDENT	1 866	31	88	151	192	232	208	212	281	472	35700
WOULD LIKE TO MOVE	287	-	17	29	36	29	43	34	43	56	33800
WOULD NOT LIKE TO MOVE	1 573	31	71	120	155	203	166	176	238	414	36200
NOT REPORTED	6	-	-	2	2	-	-	1	-	2	...
NOT BOTHERSOME TO RESPONDENT	3 753	94	195	306	325	483	499	465	560	825	34700
NOT REPORTED	22	2	2	2	3	2	5	-	2	6	...
NOT REPORTED	90	5	8	6	12	7	14	9	7	22	32500
NO HEAVY TRAFFIC	19 108	487	838	1 405	1 653	2 183	2 254	2 137	3 149	5 001	36700
WITH HEAVY TRAFFIC	6 705	313	471	808	743	877	817	750	819	1 107	30900
BOTHERSOME TO RESPONDENT	2 666	94	134	283	296	313	365	308	368	505	32900
WOULD LIKE TO MOVE	824	40	41	115	101	98	107	89	108	124	30800
WOULD NOT LIKE TO MOVE	1 831	55	92	164	195	215	255	218	258	378	33800
NOT REPORTED	11	-	-	3	-	-	2	1	2	3	...
NOT BOTHERSOME TO RESPONDENT	4 019	219	336	524	446	562	447	437	449	600	29300
NOT REPORTED	19	-	1	2	1	2	5	5	2	2	...
NOT REPORTED	72	5	5	3	11	2	12	8	5	21	34100
NO STREETS IN NEED OF REPAIR	21 860	594	1 014	1 775	2 004	2 578	2 605	2 475	3 463	5 352	35700
WITH STREETS IN NEED OF REPAIR	3 946	206	293	439	391	480	466	413	504	755	31800
BOTHERSOME TO RESPONDENT	2 449	108	175	276	246	306	299	251	315	474	31900
WOULD LIKE TO MOVE	375	31	34	63	41	45	55	34	34	39	27100
WOULD NOT LIKE TO MOVE	2 067	77	140	211	206	260	242	217	280	434	32900
NOT REPORTED	6	-	1	2	-	-	1	-	2	2	...
NOT BOTHERSOME TO RESPONDENT	1 482	98	117	162	141	170	167	159	187	280	31600
NOT REPORTED	15	-	2	2	3	4	-	3	2	-	...
NOT REPORTED	78	5	6	3	13	4	11	7	6	23	33700
NO ROADS IMPASSABLE	23 100	684	1 089	1 904	2 119	2 699	2 729	2 618	3 615	5 643	35600
WITH ROADS IMPASSABLE	2 651	116	218	308	269	358	332	264	344	441	30800
BOTHERSOME TO RESPONDENT	1 494	49	120	174	145	211	208	155	186	246	31200
WOULD LIKE TO MOVE	265	23	24	42	35	38	35	29	17	22	26100
WOULD NOT LIKE TO MOVE	1 225	27	95	131	109	171	173	126	169	224	32300
NOT REPORTED	3	-	-	2	-	2	-	-	-	-	...
NOT BOTHERSOME TO RESPONDENT	1 147	67	99	132	125	147	123	107	156	192	30200
NOT REPORTED	10	-	-	2	-	-	-	2	2	4	...
NOT REPORTED	133	5	6	4	19	5	21	13	14	45	37200
NO OCCUPIED HOUSING IN RUNDOWN CONDITION	23 375	614	1 108	1 887	2 082	2 729	2 770	2 661	3 710	5 813	35900
WITH OCCUPIED HOUSING IN RUNDOWN CONDITION	2 411	183	197	324	311	329	298	227	252	291	27900
BOTHERSOME TO RESPONDENT	1 543	81	128	202	214	212	201	148	171	186	28500
WOULD LIKE TO MOVE	503	38	38	78	87	68	75	34	41	43	25700
WOULD NOT LIKE TO MOVE	1 038	43	90	122	126	144	126	114	130	143	29800
NOT REPORTED	2	-	-	2	1	-	-	-	-	-	...
NOT BOTHERSOME TO RESPONDENT	853	102	68	119	95	116	95	77	80	102	26800
NOT REPORTED	15	-	2	3	2	-	2	2	2	3	...
NOT REPORTED	99	8	9	5	14	5	14	7	11	25	33000
NO COMMERCIAL OR NONRESIDENTIAL ACTIVITIES	22 246	618	1 021	1 755	1 976	2 539	2 663	2 510	3 552	5 610	36100
WITH COMMERCIAL OR NONRESIDENTIAL ACTIVITIES	3 540	181	283	459	417	517	406	376	412	489	29200
BOTHERSOME TO RESPONDENT	657	29	63	78	78	93	70	53	91	102	29400
WOULD LIKE TO MOVE	239	15	21	32	30	30	25	27	29	31	28700
WOULD NOT LIKE TO MOVE	413	15	41	43	47	62	45	26	62	72	29900
NOT REPORTED	5	-	-	3	-	2	-	-	-	-	...
NOT BOTHERSOME TO RESPONDENT	2 866	150	221	380	337	424	335	319	317	383	29100
NOT REPORTED	17	1	-	1	2	-	2	4	3	4	...
NOT REPORTED	98	5	9	2	14	5	13	9	9	31	34900
NO ODORS, SMOKE, OR GAS	23 329	692	1 144	1 931	2 110	2 754	2 741	2 641	3 619	5 698	35600
WITH ODORS, SMOKE, OR GAS	2 473	108	162	282	285	304	330	247	350	407	31500
BOTHERSOME TO RESPONDENT	1 646	62	110	179	179	201	198	175	264	278	32300
WOULD LIKE TO MOVE	420	22	39	57	53	53	51	45	51	51	28800
WOULD NOT LIKE TO MOVE	1 216	40	71	117	126	148	148	130	210	226	33600
NOT REPORTED	10	-	-	5	-	-	-	-	3	2	...
NOT BOTHERSOME TO RESPONDENT	819	45	49	102	106	103	131	72	86	125	30200
NOT REPORTED	8	-	3	1	1	1	-	-	-	3	...
NOT REPORTED	82	5	9	4	12	4	12	7	4	25	33100
ADEQUATE STREET LIGHTS	19 248	620	1 034	1 682	1 843	2 323	2 357	2 170	2 923	4 296	34500
INADEQUATE STREET LIGHTS	6 535	177	274	529	548	734	712	713	1 042	1 807	37100
BOTHERSOME TO RESPONDENT	2 703	59	122	219	235	320	316	311	439	682	36300
WOULD LIKE TO MOVE	243	17	18	42	33	39	25	20	25	24	26400
WOULD NOT LIKE TO MOVE	2 451	42	102	176	202	277	291	290	412	657	37300
NOT REPORTED	9	-	2	-	-	3	-	1	1	2	...
NOT BOTHERSOME TO RESPONDENT	3 794	116	149	305	312	408	392	398	601	1 114	37700
NOT REPORTED	38	1	2	6	1	6	4	4	2	11	33000
NOT REPORTED	101	8	6	5	16	6	14	12	8	26	33700
NO NEIGHBORHOOD CRIME	20 811	620	1 037	1 739	1 872	2 516	2 497	2 383	3 297	4 850	35300
WITH NEIGHBORHOOD CRIME	4 958	175	272	470	518	536	570	504	661	1 252	34500
BOTHERSOME TO RESPONDENT	3 645	111	199	329	386	391	395	378	489	966	35100
WOULD LIKE TO MOVE	853	70	76	113	117	91	88	90	90	118	27800
WOULD NOT LIKE TO MOVE	2 780	41	124	213	267	297	307	287	399	845	37500
NOT REPORTED	11	-	-	3	2	3	-	-	-	3	...
NOT BOTHERSOME TO RESPONDENT	1 291	63	73	141	131	140	173	123	167	280	32800
NOT REPORTED	22	-	-	-	1	5	2	4	5	5	...
NOT REPORTED	115	10	5	7	17	10	15	8	14	28	32700

[1]LIMITED TO 1-FAMILY HOMES ON LESS THAN 10 ACRES AND NO BUSINESS ON PROPERTY.
[2]WISH TO MOVE RELATES ONLY TO RESPONDENTS' OPINION OF SPECIFIC CONDITIONS.

TABLE A-8. VALUE OF OWNER OCCUPIED HOUSING UNITS BY SELECTED NEIGHBORHOOD CHARACTERISTICS: 1976--CONTINUED

(NUMBERS IN THOUSANDS. DATA BASED ON SAMPLE, SEE TEXT. FOR MINIMUM BASE FOR DERIVED FIGURES (PERCENT, MEDIAN, ETC.) AND MEANING OF SYMBOLS, SEE TEXT)

UNITED STATES INSIDE STANDARD METROPOLITAN STATISTICAL AREAS	TOTAL	LESS THAN $10,000	$10,000 TO $14,999	$15,000 TO $19,999	$20,000 TO $24,999	$25,000 TO $29,999	$30,000 TO $34,999	$35,000 TO $39,999	$40,000 TO $49,999	$50,000 OR MORE	MEDIAN (DOLLARS)
NEIGHBORHOOD CONDITIONS AND WISH TO MOVE[1]--CONTINUED											
NO TRASH, LITTER, OR JUNK	22 139	561	1 016	1 739	1 951	2 604	2 629	2 523	3 546	5 570	36100
WITH TRASH, LITTER, OR JUNK	3 646	239	290	470	442	449	440	364	418	535	29300
BOTHERSOME TO RESPONDENT	2 729	172	210	345	345	311	334	281	319	413	29700
WOULD LIKE TO MOVE	623	68	52	107	88	64	86	59	50	49	24800
WOULD NOT LIKE TO MOVE	2 099	104	158	235	257	246	248	221	268	362	31000
NOT REPORTED	6	-	-	3	-	-	-	-	2	2	...
NOT BOTHERSOME TO RESPONDENT	888	64	79	119	97	130	103	83	95	118	28300
NOT REPORTED	29	2	2	6	-	8	3	-	4	4	...
NOT REPORTED	98	5	8	7	15	9	13	8	8	25	32200
NO BOARDED UP OR ABANDONED STRUCTURES	24 380	614	1 125	1 957	2 189	2 895	2 932	2 811	3 872	5 985	35900
WITH BOARDED UP OR ABANDONED STRUCTURES	1 414	186	182	256	203	162	136	77	92	120	22100
BOTHERSOME TO RESPONDENT	672	76	75	126	100	75	67	48	46	60	23000
WOULD LIKE TO MOVE	213	50	26	42	32	20	15	10	8	11	18700
WOULD NOT LIKE TO MOVE	454	26	49	80	67	55	52	37	38	49	25400
NOT REPORTED	5	-	-	3	2	-	-	-	-	-	...
NOT BOTHERSOME TO RESPONDENT	727	108	107	128	100	83	68	30	45	58	21000
NOT REPORTED	15	2	-	2	3	4	2	-	2	2	...
NOT REPORTED	90	5	7	4	15	5	14	7	9	25	33500
NEIGHBORHOOD SERVICES											
ADEQUATE NEIGHBORHOOD SERVICES	13 961	392	697	1 204	1 371	1 743	1 677	1 601	2 110	3 166	34700
INADEQUATE NEIGHBORHOOD SERVICES[2]	11 842	406	611	1 007	1 025	1 315	1 391	1 288	1 859	2 940	35600
PUBLIC TRANSPORTATION	8 659	232	351	590	694	938	1 025	986	1 466	2 378	37500
SCHOOLS	1 059	34	76	97	67	100	127	120	164	274	36200
SHOPPING	2 888	187	204	313	312	330	297	269	398	578	31700
POLICE PROTECTION	1 871	108	132	194	202	227	222	196	237	353	31600
FIRE PROTECTION	655	44	52	51	74	71	65	69	94	136	32800
HOSPITALS OR HEALTH CLINICS	2 872	127	195	301	309	359	336	269	449	526	32100
DON'T KNOW	9	1	1	2	2	2	-	-	-	2	...
NOT REPORTED	72	5	5	4	9	2	15	7	4	22	34000
NEIGHBORHOOD SERVICES AND WISH TO MOVE[3]											
WITH INADEQUATE SERVICE	11 842	406	611	1 007	1 025	1 315	1 391	1 288	1 859	2 940	35600
HOUSEHOLD WOULD LIKE TO MOVE[2]	968	63	66	122	119	115	111	104	131	137	30000
BECAUSE OF PUBLIC TRANSPORTATION	295	19	23	26	28	29	36	41	46	47	33100
BECAUSE OF SCHOOLS	260	10	12	34	24	37	30	27	40	46	32100
BECAUSE OF SHOPPING	189	32	18	27	36	13	13	14	25	11	22400
BECAUSE OF POLICE PROTECTION	319	25	23	53	50	44	31	28	22	43	26000
BECAUSE OF FIRE PROTECTION	67	4	8	6	15	7	5	7	6	9	25400
BECAUSE OF HOSPITALS OR HEALTH CLINICS	151	8	17	18	23	21	11	14	23	15	27200
HOUSEHOLD WOULD NOT LIKE TO MOVE	10 282	328	520	830	875	1 135	1 203	1 120	1 628	2 641	36100
NOT REPORTED	592	15	25	55	31	66	76	63	99	162	37200
WITH ADEQUATE SERVICE	13 971	394	698	1 206	1 373	1 745	1 677	1 601	2 110	3 168	34700
NOT REPORTED	72	5	5	4	9	2	15	7	4	22	34000
OVERALL OPINION OF NEIGHBORHOOD											
EXCELLENT	10 949	127	250	456	648	971	1 149	1 308	2 009	4 032	42800
GOOD	11 707	345	669	1 228	1 284	1 638	1 597	1 333	1 743	1 870	32200
FAIR	2 761	268	335	452	409	398	289	231	195	183	24000
POOR	369	60	52	74	52	48	26	16	18	24	20000
NOT REPORTED	97	5	8	6	14	7	22	7	8	21	32000
HOUSEHOLD WOULD LIKE TO MOVE	2 591	157	178	341	310	302	332	270	344	358	30100
EXCELLENT	237	3	10	10	11	19	36	30	46	71	39900
GOOD	1 101	24	49	114	103	126	152	137	205	193	34500
FAIR	958	80	76	164	151	123	119	93	76	77	25300
POOR	288	49	42	52	46	34	21	10	17	16	20000
NOT REPORTED	7	-	-	2	-	-	4	-	-	1	...
HOUSEHOLD WOULD NOT LIKE TO MOVE	23 193	643	1 131	1 868	2 081	2 751	2 737	2 617	3 618	5 746	35700
EXCELLENT	10 693	124	240	446	634	950	1 112	1 276	1 958	3 953	42900
GOOD	10 583	321	620	1 113	1 178	1 505	1 443	1 195	1 535	1 673	31900
FAIR	1 799	188	259	286	256	276	170	138	119	106	23300
POOR	82	11	10	21	6	15	5	6	1	8	19800
NOT REPORTED	36	-	3	2	6	6	7	2	4	5	...
NOT REPORTED	101	5	5	7	16	9	14	9	11	26	33400

[1]WISH TO MOVE RELATES ONLY TO RESPONDENTS' OPINION OF SPECIFIC CONDITIONS.
[2]FIGURES WILL NOT ADD TO TOTAL BECAUSE MORE THAN ONE INADEQUATE SERVICE WAS REPORTED FOR THE SAME UNIT.
[3]WISH TO MOVE RELATES ONLY TO RESPONDENTS' OPINION OF SPECIFIC SERVICES.

TABLE A-8. VALUE OF OWNER OCCUPIED HOUSING UNITS BY SELECTED NEIGHBORHOOD CHARACTERISTICS: 1976--CONTINUED

(NUMBERS IN THOUSANDS. DATA BASED ON SAMPLE, SEE TEXT. FOR MINIMUM BASE FOR DERIVED FIGURES (PERCENT, MEDIAN, ETC.) AND MEANING OF SYMBOLS, SEE TEXT)

UNITED STATES INSIDE STANDARD METROPOLITAN STATISTICAL AREAS IN CENTRAL CITIES	TOTAL	LESS THAN $10,000	$10,000 TO $14,999	$15,000 TO $19,999	$20,000 TO $24,999	$25,000 TO $29,999	$30,000 TO $34,999	$35,000 TO $39,999	$40,000 TO $49,999	$50,000 OR MORE	MEDIAN (DOLLARS)
SPECIFIED OWNER OCCUPIED[1]	9 453	479	759	1 278	1 076	1 302	1 087	886	1 097	1 488	29400
NEIGHBORHOOD CONDITIONS AND WISH TO MOVE[2]											
NO STREET OR HIGHWAY NOISE	6 024	283	449	752	651	826	672	570	748	1 073	30400
WITH STREET OR HIGHWAY NOISE	3 405	194	306	526	417	476	415	315	346	410	27700
BOTHERSOME TO RESPONDENT	1 358	86	118	205	172	172	176	116	146	167	27900
WOULD LIKE TO MOVE	390	42	38	73	53	37	44	31	37	35	23900
WOULD NOT LIKE TO MOVE	964	44	79	129	119	135	132	85	109	132	29100
NOT REPORTED	3	-	-	3	-	-	-	-	-	-	...
NOT BOTHERSOME TO RESPONDENT	2 037	108	188	319	245	300	239	199	197	242	27600
NOT REPORTED	10	-	-	2	-	5	-	-	3	-	...
NOT REPORTED	24	3	3	-	8	-	-	-	3	6	...
NO AIRPLANE TRAFFIC NOISE	7 246	404	583	1 028	831	970	800	635	853	1 141	29000
WITH AIRPLANE TRAFFIC NOISE	2 176	72	170	247	239	331	286	249	240	342	30500
BOTHERSOME TO RESPONDENT	728	16	55	81	89	94	98	68	88	139	31500
WOULD LIKE TO MOVE	118	-	11	11	14	14	19	15	13	21	32200
WOULD NOT LIKE TO MOVE	606	16	43	69	73	80	79	53	75	118	31400
NOT REPORTED	3	-	-	2	2	-	-	-	-	-	...
NOT BOTHERSOME TO RESPONDENT	1 440	55	114	164	148	237	186	181	152	203	30100
NOT REPORTED	8	2	2	2	2	-	2	-	-	-	...
NOT REPORTED	31	3	5	3	7	2	2	2	3	5	...
NO HEAVY TRAFFIC	6 648	284	461	798	715	948	768	641	854	1 180	30800
WITH HEAVY TRAFFIC	2 780	192	294	480	354	354	320	243	240	302	26000
BOTHERSOME TO RESPONDENT	1 104	61	88	157	155	134	149	104	117	139	28400
WOULD LIKE TO MOVE	373	28	29	76	53	47	41	25	35	37	24900
WOULD NOT LIKE TO MOVE	728	33	59	77	102	88	108	79	82	102	30300
NOT REPORTED	3	-	-	3	-	-	-	-	-	-	...
NOT BOTHERSOME TO RESPONDENT	1 670	131	207	322	199	220	169	137	122	163	24400
NOT REPORTED	6	-	-	2	-	-	2	2	2	-	...
NOT REPORTED	24	3	3	-	7	-	-	2	3	6	...
NO STREETS IN NEED OF REPAIR	7 965	377	603	1 044	901	1 099	912	759	961	1 310	29800
WITH STREETS IN NEED OF REPAIR	1 464	99	153	235	168	203	173	127	133	172	26900
BOTHERSOME TO RESPONDENT	943	53	91	155	116	137	111	78	87	114	27000
WOULD LIKE TO MOVE	186	20	17	44	24	20	28	10	11	11	22300
WOULD NOT LIKE TO MOVE	754	33	74	109	92	116	84	69	76	101	27900
NOT REPORTED	3	-	-	2	-	-	-	-	-	2	...
NOT BOTHERSOME TO RESPONDENT	511	46	60	78	52	64	62	47	44	58	26500
NOT REPORTED	10	-	2	2	-	3	-	2	2	-	...
NOT REPORTED	24	3	3	-	7	-	2	-	3	6	...
NO ROADS IMPASSABLE	8 286	414	629	1 101	937	1 147	946	783	985	1 343	29600
WITH ROADS IMPASSABLE	1 128	62	127	175	131	153	137	103	106	134	27300
BOTHERSOME TO RESPONDENT	657	25	71	102	73	98	92	58	59	78	27900
WOULD LIKE TO MOVE	137	12	18	30	16	16	21	9	6	8	22400
WOULD NOT LIKE TO MOVE	516	13	52	70	57	80	72	49	52	70	29100
NOT REPORTED	3	-	-	2	-	2	-	-	-	-	...
NOT BOTHERSOME TO RESPONDENT	465	37	56	71	58	55	44	43	45	55	25900
NOT REPORTED	6	-	-	2	-	-	-	2	2	2	...
NOT REPORTED	40	3	3	2	8	2	5	-	6	11	31900
NO OCCUPIED HOUSING IN RUNDOWN CONDITION	8 293	353	623	1 067	902	1 150	966	802	1 025	1 405	30300
WITH OCCUPIED HOUSING IN RUNDOWN CONDITION	1 127	120	131	210	166	152	120	84	67	77	23100
BOTHERSOME TO RESPONDENT	748	54	89	137	116	106	90	55	48	55	24100
WOULD LIKE TO MOVE	289	31	33	61	54	38	29	14	14	13	21700
WOULD NOT LIKE TO MOVE	458	22	56	74	62	67	61	40	34	42	26100
NOT REPORTED	2	-	-	2	-	-	-	-	-	-	...
NOT BOTHERSOME TO RESPONDENT	372	67	42	70	48	46	30	27	19	22	20800
NOT REPORTED	6	-	-	3	2	-	-	2	-	-	...
NOT REPORTED	33	6	5	1	8	-	2	-	5	6	...
NO COMMERCIAL OR NONRESIDENTIAL ACTIVITIES	7 848	369	584	1 012	851	1 063	927	756	972	1 315	30200
WITH COMMERCIAL OR NONRESIDENTIAL ACTIVITIES	1 573	107	170	266	217	238	159	130	118	167	25500
BOTHERSOME TO RESPONDENT	305	17	31	52	47	46	21	29	24	37	25500
WOULD LIKE TO MOVE	128	11	9	22	20	16	10	16	10	15	25600
WOULD NOT LIKE TO MOVE	172	6	21	27	28	28	11	13	14	23	25600
NOT REPORTED	5	-	-	3	-	2	-	-	-	-	...
NOT BOTHERSOME TO RESPONDENT	1 262	89	139	214	168	192	138	99	94	128	25500
NOT REPORTED	6	1	-	-	2	-	-	2	-	2	...
NOT REPORTED	32	3	5	-	8	2	2	-	6	6	...
NO ODORS, SMOKE, OR GAS	8 431	406	665	1 125	925	1 178	975	814	975	1 366	29600
WITH ODORS, SMOKE, OR GAS	996	70	88	153	144	122	111	72	118	117	26700
BOTHERSOME TO RESPONDENT	664	39	60	98	97	93	67	46	86	78	27100
WOULD LIKE TO MOVE	206	14	25	36	35	29	15	18	20	15	23900
WOULD NOT LIKE TO MOVE	452	25	34	57	62	64	52	29	66	63	28800
NOT REPORTED	5	-	-	5	-	-	-	-	-	-	...
NOT BOTHERSOME TO RESPONDENT	327	31	26	55	48	30	44	25	32	38	25900
NOT REPORTED	5	-	3	-	-	-	-	-	-	2	...
NOT REPORTED	26	3	5	-	7	2	2	-	3	5	...
ADEQUATE STREET LIGHTS	7 861	414	637	1 033	892	1 068	923	734	922	1 238	29500
INADEQUATE STREET LIGHTS	1 563	61	119	244	177	234	162	150	171	244	28800
BOTHERSOME TO RESPONDENT	801	27	66	125	87	121	105	82	65	123	29000
WOULD LIKE TO MOVE	125	9	13	32	13	17	14	9	10	8	23400
WOULD NOT LIKE TO MOVE	671	18	52	93	74	100	91	73	56	116	30000
NOT REPORTED	5	-	2	-	-	3	-	-	-	-	...
NOT BOTHERSOME TO RESPONDENT	746	33	51	115	91	109	55	68	104	119	28800
NOT REPORTED	16	1	2	3	-	5	2	-	2	2	...
NOT REPORTED	29	5	3	2	7	-	2	2	3	6	...
NO NEIGHBORHOOD CRIME	7 233	343	563	963	786	1 031	864	700	856	1 127	29700
WITH NEIGHBORHOOD CRIME	2 172	128	192	312	279	269	222	185	230	354	28200
BOTHERSOME TO RESPONDENT	1 595	84	143	217	203	207	151	134	175	281	28600
WOULD LIKE TO MOVE	475	59	57	82	60	54	40	41	35	46	23300
WOULD NOT LIKE TO MOVE	1 110	26	86	132	141	149	111	93	140	233	31000
NOT REPORTED	10	-	-	3	2	3	-	-	-	2	...
NOT BOTHERSOME TO RESPONDENT	571	44	50	95	77	61	69	50	53	72	26700
NOT REPORTED	6	-	-	-	-	2	2	2	2	-	...
NOT REPORTED	48	8	3	3	11	2	2	-	11	8	24100

[1]LIMITED TO 1-FAMILY HOMES ON LESS THAN 10 ACRES AND NO BUSINESS ON PROPERTY.
[2]WISH TO MOVE RELATES ONLY TO RESPONDENTS' OPINION OF SPECIFIC CONDITIONS.

TABLE A-8. VALUE OF OWNER OCCUPIED HOUSING UNITS BY SELECTED NEIGHBORHOOD CHARACTERISTICS: 1976--CONTINUED

(NUMBERS IN THOUSANDS. DATA BASED ON SAMPLE, SEE TEXT. FOR MINIMUM BASE FOR DERIVED FIGURES (PERCENT, MEDIAN, ETC.) AND MEANING OF SYMBOLS, SEE TEXT)

UNITED STATES INSIDE STANDARD METROPOLITAN STATISTICAL AREAS IN CENTRAL CITIES	TOTAL	LESS THAN $10,000	$10,000 TO $14,999	$15,000 TO $19,999	$20,000 TO $24,999	$25,000 TO $29,999	$30,000 TO $34,999	$35,000 TO $39,999	$40,000 TO $49,999	$50,000 OR MORE	MEDIAN (DOLLARS)
NEIGHBORHOOD CONDITIONS AND WISH TO MOVE[1]--CONTINUED											
NO TRASH, LITTER, OR JUNK	7 814	315	574	985	854	1 102	924	765	948	1 346	30400
WITH TRASH, LITTER, OR JUNK	1 608	162	182	293	215	197	160	118	144	138	23900
BOTHERSOME TO RESPONDENT	1 213	127	133	218	164	136	125	88	111	112	23900
WOULD LIKE TO MOVE	329	53	33	76	43	35	39	24	16	11	20300
WOULD NOT LIKE TO MOVE	882	74	100	139	122	101	86	64	95	101	25300
NOT REPORTED	3	-	-	3	-	-	-	-	-	-	...
NOT BOTHERSOME TO RESPONDENT	377	33	47	70	51	56	32	30	32	26	23800
NOT REPORTED	18	2	2	5	-	5	3	-	2	-	...
NOT REPORTED	31	3	3	-	7	3	3	2	5	5	...
NO BOARDED UP OR ABANDONED STRUCTURES	8 661	346	626	1 115	962	1 216	1 028	859	1 063	1 447	30300
WITH BOARDED UP OR ABANDONED STRUCTURES	765	130	130	164	106	86	58	27	29	35	18700
BOTHERSOME TO RESPONDENT	370	59	57	84	50	42	27	21	14	16	19100
WOULD LIKE TO MOVE	133	44	22	33	14	11	2	5	2	2	15100
WOULD NOT LIKE TO MOVE	233	16	35	48	34	32	26	16	13	14	22600
NOT REPORTED	5	-	-	3	2	-	-	-	-	-	...
NOT BOTHERSOME TO RESPONDENT	383	69	73	78	53	42	29	6	15	18	18200
NOT REPORTED	11	2	-	2	3	2	2	-	-	2	...
NOT REPORTED	27	3	3	-	8	-	2	-	5	6	...
NEIGHBORHOOD SERVICES											
ADEQUATE NEIGHBORHOOD SERVICES	6 195	285	470	836	753	902	726	582	700	940	29200
INADEQUATE NEIGHBORHOOD SERVICES[2]	3 229	190	286	441	318	398	360	303	393	540	29800
PUBLIC TRANSPORTATION	1 631	61	107	143	150	196	190	179	249	357	34200
SCHOOLS	437	18	42	63	22	50	51	46	62	85	32400
SHOPPING	996	111	105	175	121	134	75	82	78	114	24400
POLICE PROTECTION	749	63	77	108	79	95	98	62	76	92	27500
FIRE PROTECTION	166	14	19	12	20	19	19	21	24	18	29600
HOSPITALS OR HEALTH CLINICS	729	43	60	118	86	106	85	60	84	87	27700
DON'T KNOW	8	1	-	2	2	2	-	-	-	2	...
NOT REPORTED	21	3	3	-	3	-	2	-	3	6	...
NEIGHBORHOOD SERVICES AND WISH TO MOVE[3]											
WITH INADEQUATE SERVICE	3 229	190	286	441	318	398	360	303	393	540	29800
HOUSEHOLD WOULD LIKE TO MOVE[2]	411	43	43	74	44	53	44	39	32	40	25100
BECAUSE OF PUBLIC TRANSPORTATION	99	11	14	8	6	9	16	11	14	10	30300
BECAUSE OF SCHOOLS	122	5	9	28	8	23	10	13	9	18	27600
BECAUSE OF SHOPPING	92	25	9	17	14	6	8	5	3	5	18500
BECAUSE OF POLICE PROTECTION	160	22	18	36	23	16	11	12	5	16	20800
BECAUSE OF FIRE PROTECTION	19	-	6	2	3	2	-	3	-	3	...
BECAUSE OF HOSPITALS OR HEALTH CLINICS	55	1	13	5	11	8	6	5	5	2	23900
HOUSEHOLD WOULD NOT LIKE TO MOVE	2 608	139	225	333	259	311	297	253	334	457	30600
NOT REPORTED	209	8	19	33	14	34	19	11	27	43	29500
WITH ADEQUATE SERVICE	6 203	286	470	838	755	904	726	582	700	942	29200
NOT REPORTED	21	3	3	-	3	-	2	-	3	6	...
OVERALL OPINION OF NEIGHBORHOOD											
EXCELLENT	3 334	71	126	222	264	395	391	385	550	928	37600
GOOD	4 450	183	381	705	569	671	572	405	476	487	27900
FAIR	1 412	178	215	291	209	206	105	90	60	59	20500
POOR	223	44	32	58	25	27	16	5	8	8	18100
NOT REPORTED	34	3	5	2	8	3	3	-	3	6	...
HOUSEHOLD WOULD LIKE TO MOVE	1 231	122	121	232	168	137	138	101	103	109	24200
EXCELLENT	73	2	6	2	5	7	16	8	11	16	34600
GOOD	452	17	34	74	59	43	64	42	55	63	29800
FAIR	538	67	53	115	83	70	43	49	30	27	22000
POOR	165	36	27	39	21	18	13	2	6	3	17400
NOT REPORTED	3	-	-	2	-	-	2	-	-	-	...
HOUSEHOLD WOULD NOT LIKE TO MOVE	8 186	354	634	1 042	900	1 160	949	783	989	1 375	30000
EXCELLENT	3 255	69	120	221	257	387	375	376	539	913	37700
GOOD	3 989	166	347	629	508	625	508	363	419	424	27800
FAIR	871	111	161	174	126	135	62	41	30	31	19700
POOR	58	8	5	19	5	9	3	3	1	5	19400
NOT REPORTED	13	-	2	-	5	3	2	-	-	2	...
NOT REPORTED	35	3	3	5	8	5	-	2	5	5	...

[1]WISH TO MOVE RELATES ONLY TO RESPONDENTS' OPINION OF SPECIFIC CONDITIONS.
[2]FIGURES WILL NOT ADD TO TOTAL BECAUSE MORE THAN ONE INADEQUATE SERVICE WAS REPORTED FOR THE SAME UNIT.
[3]WISH TO MOVE RELATES ONLY TO RESPONDENTS' OPINION OF SPECIFIC SERVICES.

TABLE A-8. VALUE OF OWNER OCCUPIED HOUSING UNITS BY SELECTED NEIGHBORHOOD CHARACTERISTICS: 1976--CONTINUED

(NUMBERS IN THOUSANDS. DATA BASED ON SAMPLE, SEE TEXT. FOR MINIMUM BASE FOR DERIVED FIGURES (PERCENT, MEDIAN, ETC.) AND MEANING OF SYMBOLS, SEE TEXT)

UNITED STATES INSIDE STANDARD METROPOLITAN STATISTICAL AREAS NOT IN CENTRAL CITIES	TOTAL	LESS THAN $10,000	$10,000 TO $14,999	$15,000 TO $19,999	$20,000 TO $24,999	$25,000 TO $29,999	$30,000 TO $34,999	$35,000 TO $39,999	$40,000 TO $49,999	$50,000 OR MORE	MEDIAN (DOLLARS)
SPECIFIED OWNER OCCUPIED[1]	16 431	325	555	938	1 331	1 760	1 995	2 010	2 876	4 641	38300
NEIGHBORHOOD CONDITIONS AND WISH TO MOVE[2]											
NO STREET OR HIGHWAY NOISE	11 302	199	355	589	848	1 164	1 349	1 373	2 050	3 375	39200
WITH STREET OR HIGHWAY NOISE	5 084	125	199	344	479	594	636	630	825	1 253	36300
BOTHERSOME TO RESPONDENT	2 018	48	69	135	177	245	271	260	331	482	36200
WOULD LIKE TO MOVE	494	19	20	45	51	61	64	69	80	85	34000
WOULD NOT LIKE TO MOVE	1 523	29	49	91	126	184	208	191	251	395	37000
NOT REPORTED	2	-	-	-	-	-	-	-	-	2	...
NOT BOTHERSOME TO RESPONDENT	3 047	76	129	208	301	345	363	366	492	766	36400
NOT REPORTED	18	-	1	-	1	4	2	4	2	4	...
NOT REPORTED	46	2	2	5	5	2	10	7	1	14	34300
NO AIRPLANE TRAFFIC NOISE	12 908	268	438	724	1 043	1 369	1 557	1 575	2 270	3 663	38300
WITH AIRPLANE TRAFFIC NOISE	3 465	55	114	211	282	386	426	428	602	961	38000
BOTHERSOME TO RESPONDENT	1 138	15	33	69	103	138	110	144	192	333	38500
WOULD LIKE TO MOVE	169	-	6	18	22	15	24	19	30	35	35100
WOULD NOT LIKE TO MOVE	967	15	27	52	82	123	86	123	162	296	39000
NOT REPORTED	3	-	-	-	-	-	-	1	-	2	...
NOT BOTHERSOME TO RESPONDENT	2 313	40	81	142	177	246	313	284	408	622	37800
NOT REPORTED	14	-	-	-	2	2	3	-	2	6	...
NOT REPORTED	59	2	3	2	5	5	12	7	4	17	34700
NO HEAVY TRAFFIC	12 460	203	377	607	938	1 235	1 486	1 496	2 296	3 821	39600
WITH HEAVY TRAFFIC	3 924	121	176	328	388	522	497	507	579	805	34300
BOTHERSOME TO RESPONDENT	1 562	33	46	126	141	179	215	204	251	366	36000
WOULD LIKE TO MOVE	451	12	12	39	48	51	66	64	72	87	34800
WOULD NOT LIKE TO MOVE	1 103	22	34	87	93	128	148	140	177	276	36500
NOT REPORTED	8	-	-	-	-	-	2	1	2	3	...
NOT BOTHERSOME TO RESPONDENT	2 349	87	129	202	247	342	278	300	327	437	33000
NOT REPORTED	13	-	1	-	1	2	4	3	-	2	...
NOT REPORTED	47	2	2	3	5	2	12	6	2	15	34500
NO STREETS IN NEED OF REPAIR	13 895	218	412	731	1 103	1 480	1 693	1 717	2 502	4 042	38800
WITH STREETS IN NEED OF REPAIR	2 483	106	140	204	222	277	293	286	371	583	35000
BOTHERSOME TO RESPONDENT	1 506	54	83	120	130	169	187	173	228	361	35200
WOULD LIKE TO MOVE	190	11	16	19	17	25	28	24	23	27	31400
WOULD NOT LIKE TO MOVE	1 314	44	66	102	113	144	159	149	204	333	36000
NOT REPORTED	3	-	1	-	-	-	1	-	2	-	...
NOT BOTHERSOME TO RESPONDENT	971	52	57	84	89	107	105	112	143	222	34600
NOT REPORTED	5	-	-	-	3	1	-	2	-	-	...
NOT REPORTED	53	2	3	3	6	4	10	7	3	16	34800
NO ROADS IMPASSABLE	14 815	270	460	803	1 182	1 551	1 783	1 835	2 629	4 301	38700
WITH ROADS IMPASSABLE	1 523	54	92	133	138	205	195	161	239	307	33600
BOTHERSOME TO RESPONDENT	837	24	49	72	71	114	116	97	127	167	33800
WOULD LIKE TO MOVE	128	10	6	12	19	23	14	19	11	14	28700
WOULD NOT LIKE TO MOVE	709	14	43	60	52	91	102	77	117	154	34700
NOT REPORTED	-	-	-	-	-	-	-	-	-	-	-
NOT BOTHERSOME TO RESPONDENT	683	30	43	61	67	91	79	64	110	137	33100
NOT REPORTED	3	-	-	-	-	-	-	-	1	2	...
NOT REPORTED	94	2	3	2	11	4	17	13	8	34	38300
NO OCCUPIED HOUSING IN RUNDOWN CONDITION	15 082	261	485	820	1 180	1 579	1 804	1 859	2 686	4 408	38800
WITH OCCUPIED HOUSING IN RUNDOWN CONDITION	1 284	63	66	114	145	177	178	143	185	214	32200
BOTHERSOME TO RESPONDENT	794	27	39	65	98	107	111	94	123	131	32800
WOULD LIKE TO MOVE	214	7	5	17	33	30	46	20	27	30	31700
WOULD NOT LIKE TO MOVE	580	20	34	48	65	77	66	74	96	101	33500
NOT REPORTED	1	-	-	-	1	-	-	-	-	-	...
NOT BOTHERSOME TO RESPONDENT	481	36	26	49	47	70	65	49	60	79	31000
NOT REPORTED	8	-	2	-	-	-	2	-	2	3	...
NOT REPORTED	66	2	4	4	6	5	13	7	6	19	34900
NO COMMERCIAL OR NONRESIDENTIAL ACTIVITIES	14 398	250	437	743	1 126	1 477	1 737	1 754	2 580	4 295	39100
WITH COMMERCIAL OR NONRESIDENTIAL ACTIVITIES	1 967	73	113	192	199	280	247	246	293	322	32500
BOTHERSOME TO RESPONDENT	353	12	32	25	30	48	49	25	67	65	33000
WOULD LIKE TO MOVE	111	4	12	10	10	14	14	12	19	16	32000
WOULD NOT LIKE TO MOVE	242	8	20	15	20	34	34	13	48	49	33500
NOT REPORTED	-	-	-	-	-	-	-	-	-	-	-
NOT BOTHERSOME TO RESPONDENT	1 604	61	81	166	169	232	197	219	223	255	32300
NOT REPORTED	11	-	-	1	1	-	2	2	3	2	...
NOT REPORTED	66	2	4	2	6	4	11	9	3	24	36700
NO ODORS, SMOKE, OR GAS	14 898	285	478	805	1 185	1 576	1 766	1 827	2 644	4 332	38700
WITH ODORS, SMOKE, OR GAS	1 477	38	73	129	141	182	219	175	231	289	34000
BOTHERSOME TO RESPONDENT	982	23	50	81	82	108	131	129	178	200	35600
WOULD LIKE TO MOVE	214	8	13	20	18	24	36	27	31	36	33300
WOULD NOT LIKE TO MOVE	763	15	37	61	65	83	95	101	144	162	36300
NOT REPORTED	5	-	-	-	-	-	-	-	3	2	...
NOT BOTHERSOME TO RESPONDENT	492	15	23	47	58	73	88	47	53	88	31700
NOT REPORTED	4	-	-	1	1	1	-	-	-	1	...
NOT REPORTED	56	2	4	4	5	2	10	7	1	20	35300
ADEQUATE STREET LIGHTS	11 387	206	398	649	951	1 255	1 434	1 436	2 000	3 058	37800
INADEQUATE STREET LIGHTS	4 972	116	155	285	370	499	550	563	870	1 563	39500
BOTHERSOME TO RESPONDENT	1 902	32	56	94	149	199	211	229	373	559	39600
WOULD LIKE TO MOVE	118	8	5	11	20	22	11	11	15	16	28500
WOULD NOT LIKE TO MOVE	1 780	25	51	83	128	177	200	218	357	541	40200
NOT REPORTED	4	-	-	-	-	-	-	1	1	2	...
NOT BOTHERSOME TO RESPONDENT	3 048	83	98	189	221	299	337	329	496	995	39500
NOT REPORTED	22	-	1	2	1	2	2	4	1	9	...
NOT REPORTED	72	3	2	3	10	6	12	10	5	20	34900
NO NEIGHBORHOOD CRIME	13 578	277	474	776	1 087	1 485	1 634	1 683	2 441	3 723	38100
WITH NEIGHBORHOOD CRIME	2 786	46	80	158	239	267	348	319	431	898	39000
BOTHERSOME TO RESPONDENT	2 050	27	57	112	183	184	244	243	314	685	39500
WOULD LIKE TO MOVE	378	11	19	31	57	37	48	49	55	71	33500
WOULD NOT LIKE TO MOVE	1 670	16	38	81	126	147	196	195	259	612	41400
NOT REPORTED	2	-	-	-	-	-	-	-	-	2	...
NOT BOTHERSOME TO RESPONDENT	720	19	23	46	54	79	104	73	113	208	37300
NOT REPORTED	16	-	-	-	1	3	-	2	4	5	...
NOT REPORTED	67	2	2	4	5	9	13	8	4	20	34400

[1] LIMITED TO 1-FAMILY HOMES ON LESS THAN 10 ACRES AND NO BUSINESS ON PROPERTY.
[2] WISH TO MOVE RELATES ONLY TO RESPONDENTS' OPINION OF SPECIFIC CONDITIONS.

TABLE A-8. VALUE OF OWNER OCCUPIED HOUSING UNITS BY SELECTED NEIGHBORHOOD CHARACTERISTICS: 1976--CONTINUED

(NUMBERS IN THOUSANDS. DATA BASED ON SAMPLE, SEE TEXT. FOR MINIMUM BASE FOR DERIVED FIGURES (PERCENT, MEDIAN, ETC.) AND MEANING OF SYMBOLS, SEE TEXT)

UNITED STATES INSIDE STANDARD METROPOLITAN STATISTICAL AREAS NOT IN CENTRAL CITIES	TOTAL	LESS THAN $10,000	$10,000 TO $14,999	$15,000 TO $19,999	$20,000 TO $24,999	$25,000 TO $29,999	$30,000 TO $34,999	$35,000 TO $39,999	$40,000 TO $49,999	$50,000 OR MORE	MEDIAN (DOLLARS)
NEIGHBORHOOD CONDITIONS AND WISH TO MOVE[1]--CONTINUED											
NO TRASH, LITTER, OR JUNK	14 325	247	442	754	1 096	1 502	1 705	1 758	2 598	4 224	39000
WITH TRASH, LITTER, OR JUNK	2 038	77	109	177	226	252	280	245	274	397	33200
BOTHERSOME TO RESPONDENT	1 515	45	77	127	181	174	210	192	208	301	33700
WOULD LIKE TO MOVE	294	15	19	31	46	29	47	36	34	38	30700
WOULD NOT LIKE TO MOVE	1 218	30	58	96	135	145	163	157	173	261	34500
NOT REPORTED	3	-	-	-	-	-	-	-	2	2	...
NOT BOTHERSOME TO RESPONDENT	511	31	32	49	46	74	70	53	64	93	31700
NOT REPORTED	12	1	-	2	-	3	-	-	2	4	...
NOT REPORTED	68	2	4	7	8	6	10	7	4	20	33400
NO BOARDED UP OR ABANDONED STRUCTURES	15 719	268	499	842	1 227	1 679	1 904	1 952	2 809	4 538	38700
WITH BOARDED UP OR ABANDONED STRUCTURES	650	56	52	92	97	77	78	51	63	84	26800
BOTHERSOME TO RESPONDENT	302	17	18	42	50	32	40	27	32	44	28700
WOULD LIKE TO MOVE	81	6	4	10	18	9	13	5	6	10	26800
WOULD NOT LIKE TO MOVE	221	10	14	32	33	23	26	22	25	35	29500
NOT REPORTED	-	-	-	-	-	-	-	-	-	-	-
NOT BOTHERSOME TO RESPONDENT	344	39	34	50	47	41	39	24	30	40	25200
NOT REPORTED	4	-	-	-	-	3	-	-	2	-	...
NOT REPORTED	63	2	4	4	7	5	13	7	4	19	34200
NEIGHBORHOOD SERVICES											
ADEQUATE NEIGHBORHOOD SERVICES	7 766	108	227	368	618	841	951	1 019	1 410	2 226	38800
INADEQUATE NEIGHBORHOOD SERVICES[2]	8 613	216	326	566	707	917	1 032	984	1 466	2 400	37800
PUBLIC TRANSPORTATION	7 028	171	244	448	543	741	836	806	1 217	2 021	38300
SCHOOLS	621	16	34	34	45	50	76	74	102	189	38700
SHOPPING	1 892	76	98	137	191	195	222	187	321	464	35700
POLICE PROTECTION	1 122	45	54	86	124	132	124	135	162	260	34800
FIRE PROTECTION	489	30	33	39	53	52	46	48	70	118	34100
HOSPITALS OR HEALTH CLINICS	2 143	84	135	184	223	253	251	209	365	439	33800
DON'T KNOW	2	-	1	-	1	-	-	-	-	-	...
NOT REPORTED	51	2	2	4	5	2	13	7	1	16	34200
NEIGHBORHOOD SERVICES AND WISH TO MOVE[3]											
WITH INADEQUATE SERVICE	8 613	216	326	566	707	917	1 032	984	1 466	2 400	37800
HOUSEHOLD WOULD LIKE TO MOVE[2]	557	20	24	47	75	62	67	66	100	96	33800
BECAUSE OF PUBLIC TRANSPORTATION	196	8	9	18	22	20	20	29	32	38	35200
BECAUSE OF SCHOOLS	138	6	2	7	16	15	21	13	31	28	36100
BECAUSE OF SHOPPING	97	8	8	10	22	7	5	9	22	7	25300
BECAUSE OF POLICE PROTECTION	159	3	5	17	26	28	20	16	17	28	30200
BECAUSE OF FIRE PROTECTION	49	4	2	4	12	6	5	4	6	6	26900
BECAUSE OF HOSPITALS OR HEALTH CLINICS	96	7	4	13	12	13	6	9	19	13	29400
HOUSEHOLD WOULD NOT LIKE TO MOVE	7 673	189	295	497	616	824	907	867	1 294	2 184	37900
NOT REPORTED	383	7	7	22	16	32	57	52	72	119	39900
WITH ADEQUATE SERVICE	7 768	108	228	368	618	841	951	1 019	1 410	2 226	38800
NOT REPORTED	51	2	2	4	5	2	13	7	1	16	34200
OVERALL OPINION OF NEIGHBORHOOD											
EXCELLENT	7 615	56	124	233	383	576	758	923	1 459	3 103	45200
GOOD	7 258	161	288	523	715	967	1 025	928	1 267	1 383	34800
FAIR	1 349	90	120	161	200	193	184	141	135	124	27700
POOR	147	16	20	16	27	21	9	11	11	16	24100
NOT REPORTED	63	2	3	5	6	4	18	7	5	15	33500
HOUSEHOLD WOULD LIKE TO MOVE	1 360	35	56	109	143	164	194	169	241	249	34400
EXCELLENT	165	1	4	8	6	13	19	22	35	56	42400
GOOD	649	7	15	39	43	83	88	94	150	130	37600
FAIR	419	13	23	49	68	52	76	43	46	49	30300
POOR	123	13	15	13	26	16	8	9	11	13	24000
NOT REPORTED	4	-	-	-	-	-	3	-	-	1	...
HOUSEHOLD WOULD NOT LIKE TO MOVE	15 006	289	497	826	1 181	1 592	1 788	1 833	2 629	4 371	38600
EXCELLENT	7 438	55	120	225	378	563	737	900	1 420	3 041	45200
GOOD	6 594	155	273	484	670	880	935	832	1 116	1 249	34500
FAIR	927	77	98	112	130	140	108	98	89	75	26700
POOR	24	3	5	3	1	5	1	2	-	3	...
NOT REPORTED	23	-	1	2	2	3	6	2	4	4	...
NOT REPORTED	66	2	2	2	8	4	14	7	6	21	36500

[1]WISH TO MOVE RELATES ONLY TO RESPONDENTS' OPINION OF SPECIFIC CONDITIONS.
[2]FIGURES WILL NOT ADD TO TOTAL BECAUSE MORE THAN ONE INADEQUATE SERVICE WAS REPORTED FOR THE SAME UNIT.
[3]WISH TO MOVE RELATES ONLY TO RESPONDENTS' OPINION OF SPECIFIC SERVICES.

TABLE A-8. VALUE OF OWNER OCCUPIED HOUSING UNITS BY SELECTED NEIGHBORHOOD CHARACTERISTICS: 1976--CONTINUED

(NUMBERS IN THOUSANDS. DATA BASED ON SAMPLE, SEE TEXT. FOR MINIMUM BASE FOR DERIVED FIGURES (PERCENT, MEDIAN, ETC.) AND MEANING OF SYMBOLS, SEE TEXT)

UNITED STATES OUTSIDE STANDARD METROPOLITAN STATISTICAL AREAS	TOTAL	LESS THAN $10,000	$10,000 TO $14,999	$15,000 TO $19,999	$20,000 TO $24,999	$25,000 TO $29,999	$30,000 TO $34,999	$35,000 TO $39,999	$40,000 TO $49,999	$50,000 OR MORE	MEDIAN (DOLLARS)
SPECIFIED OWNER OCCUPIED[1]	12 050	1 228	1 319	1 655	1 500	1 447	1 324	1 126	1 185	1 266	26100
NEIGHBORHOOD CONDITIONS AND WISH TO MOVE[2]											
NO STREET OR HIGHWAY NOISE	8 189	827	840	1 058	996	959	888	794	874	953	26900
WITH STREET OR HIGHWAY NOISE	3 834	401	475	590	502	485	432	331	308	312	24500
BOTHERSOME TO RESPONDENT	1 305	130	138	207	183	178	151	100	107	110	24800
WOULD LIKE TO MOVE	296	34	44	41	44	38	27	24	22	22	23300
WOULD NOT LIKE TO MOVE	1 003	96	93	166	137	138	124	77	85	87	25300
NOT REPORTED	6	-	1	1	1	1	1	-	-	1	...
NOT BOTHERSOME TO RESPONDENT	2 522	269	337	380	319	306	280	228	200	202	24300
NOT REPORTED	7	1	-	2	-	-	1	2	1	-	...
NOT REPORTED	28	1	4	7	3	4	4	1	3	1	...
NO AIRPLANE TRAFFIC NOISE	10 847	1 122	1 203	1 515	1 380	1 284	1 183	1 007	1 061	1 092	25800
WITH AIRPLANE TRAFFIC NOISE	1 165	106	112	129	116	156	137	117	119	173	28800
BOTHERSOME TO RESPONDENT	312	32	28	30	29	41	38	27	40	46	29400
WOULD LIKE TO MOVE	41	4	3	5	5	6	5	3	6	4	28100
WOULD NOT LIKE TO MOVE	269	29	25	25	24	36	33	24	33	42	29500
NOT REPORTED	2	-	-	-	-	-	-	1	1	-	...
NOT BOTHERSOME TO RESPONDENT	844	71	83	98	87	115	97	90	76	127	28600
NOT REPORTED	9	2	1	1	1	-	1	-	3	-	...
NOT REPORTED	38	1	4	10	4	7	4	2	4	1	24900
NO HEAVY TRAFFIC	8 445	828	816	1 100	1 018	1 008	941	854	885	995	27300
WITH HEAVY TRAFFIC	3 574	400	499	546	479	435	380	269	296	270	23600
BOTHERSOME TO RESPONDENT	1 041	96	120	154	138	131	135	90	103	74	25500
WOULD LIKE TO MOVE	277	30	40	42	39	30	31	21	24	19	23400
WOULD NOT LIKE TO MOVE	758	63	80	112	100	98	104	69	79	54	26200
NOT REPORTED	5	2	-	-	-	2	-	-	-	1	...
NOT BOTHERSOME TO RESPONDENT	2 527	303	378	390	341	304	246	178	192	196	22800
NOT REPORTED	7	2	-	2	-	1	-	1	1	-	...
NOT REPORTED	30	-	4	8	3	4	3	4	4	1	...
NO STREETS IN NEED OF REPAIR	9 461	881	975	1 280	1 179	1 159	1 076	908	975	1 026	26800
WITH STREETS IN NEED OF REPAIR	2 557	344	339	368	317	284	245	216	206	237	23600
BOTHERSOME TO RESPONDENT	1 493	185	187	216	197	176	134	149	115	134	24000
WOULD LIKE TO MOVE	177	31	29	24	18	27	6	22	8	11	21000
WOULD NOT LIKE TO MOVE	1 313	153	158	192	178	147	128	127	107	123	24300
NOT REPORTED	3	-	-	-	1	1	-	-	-	-	...
NOT BOTHERSOME TO RESPONDENT	1 048	157	151	149	118	105	109	66	91	103	22900
NOT REPORTED	15	3	1	2	2	3	2	1	1	1	...
NOT REPORTED	33	3	5	7	4	4	4	1	3	2	...
NO ROADS IMPASSABLE	10 785	1 048	1 169	1 484	1 341	1 314	1 194	1 013	1 096	1 127	26300
WITH ROADS IMPASSABLE	1 204	176	144	157	152	127	120	108	84	135	24100
BOTHERSOME TO RESPONDENT	662	94	76	93	90	74	61	54	45	74	23800
WOULD LIKE TO MOVE	109	19	20	21	13	11	9	5	6	4	18600
WOULD NOT LIKE TO MOVE	552	75	57	71	76	63	52	49	39	70	24800
NOT REPORTED	1	-	-	1	-	-	-	-	-	-	...
NOT BOTHERSOME TO RESPONDENT	534	80	66	64	62	51	59	54	37	61	24600
NOT REPORTED	8	1	1	1	-	2	-	-	2	-	...
NOT REPORTED	61	4	7	13	7	6	10	6	4	4	24800
NO OCCUPIED HOUSING IN RUNDOWN CONDITION	11 009	1 044	1 169	1 499	1 363	1 317	1 238	1 043	1 124	1 212	26600
WITH OCCUPIED HOUSING IN RUNDOWN CONDITION	1 002	181	145	149	131	126	82	82	56	50	21000
BOTHERSOME TO RESPONDENT	464	50	63	73	72	66	42	44	23	32	23200
WOULD LIKE TO MOVE	117	11	16	20	17	16	10	14	9	3	23200
WOULD NOT LIKE TO MOVE	347	39	47	53	56	50	31	30	14	28	23100
NOT REPORTED	-	-	-	-	-	-	-	-	-	-	-
NOT BOTHERSOME TO RESPONDENT	522	128	80	72	55	60	40	37	33	18	18700
NOT REPORTED	15	3	2	4	4	-	1	1	-	1	...
NOT REPORTED	40	3	6	7	6	5	4	1	4	4	23900
NO COMMERCIAL OR NONRESIDENTIAL ACTIVITIES	10 246	1 030	1 084	1 348	1 233	1 225	1 159	987	1 035	1 146	26700
WITH COMMERCIAL OR NONRESIDENTIAL ACTIVITIES	1 759	195	231	299	262	215	161	136	144	116	22900
BOTHERSOME TO RESPONDENT	275	22	24	38	46	40	21	25	29	30	26000
WOULD LIKE TO MOVE	83	7	8	15	11	13	9	9	4	7	25200
WOULD NOT LIKE TO MOVE	192	15	16	23	35	27	11	16	25	22	26300
NOT REPORTED	-	-	-	-	-	-	-	-	-	-	-
NOT BOTHERSOME TO RESPONDENT	1 475	173	205	260	215	173	140	111	112	86	22300
NOT REPORTED	9	1	2	1	1	1	-	-	3	-	...
NOT REPORTED	45	3	4	7	5	7	5	3	5	5	26800
NO ODORS, SMOKE, OR GAS	10 979	1 122	1 198	1 499	1 370	1 302	1 213	1 026	1 079	1 170	26200
WITH ODORS, SMOKE, OR GAS	1 035	106	117	145	126	140	108	98	101	94	25800
BOTHERSOME TO RESPONDENT	634	64	67	90	79	89	65	67	57	56	26000
WOULD LIKE TO MOVE	133	17	15	24	19	15	12	11	14	6	22700
WOULD NOT LIKE TO MOVE	498	46	52	66	59	73	53	56	43	50	26800
NOT REPORTED	3	-	1	-	-	1	1	-	1	-	...
NOT BOTHERSOME TO RESPONDENT	397	43	49	54	47	51	42	31	42	38	25600
NOT REPORTED	4	-	1	1	-	-	1	-	1	-	...
NOT REPORTED	36	-	4	10	4	5	3	2	5	2	...
ADEQUATE STREET LIGHTS	8 533	883	985	1 235	1 076	1 017	928	784	815	810	25400
INADEQUATE STREET LIGHTS	3 461	340	325	413	417	423	388	338	365	452	27800
BOTHERSOME TO RESPONDENT	992	77	70	124	128	135	125	92	112	129	28600
WOULD LIKE TO MOVE	94	13	15	16	18	11	7	5	5	5	21100
WOULD NOT LIKE TO MOVE	896	63	55	108	110	123	118	87	107	124	29500
NOT REPORTED	1	1	-	-	-	-	1	-	-	-	...
NOT BOTHERSOME TO RESPONDENT	2 451	262	254	284	287	286	263	244	251	320	27400
NOT REPORTED	19	1	1	4	2	3	-	1	2	3	...
NOT REPORTED	56	5	9	7	7	7	8	4	4	4	25200
NO NEIGHBORHOOD CRIME	11 022	1 135	1 238	1 507	1 377	1 331	1 203	1 027	1 082	1 122	26000
WITH NEIGHBORHOOD CRIME	992	92	77	140	120	111	117	95	99	142	28000
BOTHERSOME TO RESPONDENT	650	49	44	94	72	77	82	60	69	102	29200
WOULD LIKE TO MOVE	100	13	9	17	16	11	7	5	10	12	23400
WOULD NOT LIKE TO MOVE	550	36	35	77	56	66	75	55	60	90	30300
NOT REPORTED	-	-	-	-	-	-	-	-	-	-	-
NOT BOTHERSOME TO RESPONDENT	341	42	33	45	48	34	35	35	29	40	25400
NOT REPORTED	1	-	-	1	-	-	-	-	-	-	...
NOT REPORTED	37	1	5	7	3	5	4	5	4	2	...

[1]LIMITED TO 1-FAMILY HOMES ON LESS THAN 10 ACRES AND NO BUSINESS ON PROPERTY.
[2]WISH TO MOVE RELATES ONLY TO RESPONDENTS' OPINION OF SPECIFIC CONDITIONS.

TABLE A-8. VALUE OF OWNER OCCUPIED HOUSING UNITS BY SELECTED NEIGHBORHOOD CHARACTERISTICS: 1976--CONTINUED

(NUMBERS IN THOUSANDS. DATA BASED ON SAMPLE, SEE TEXT. FOR MINIMUM BASE FOR DERIVED FIGURES (PERCENT, MEDIAN, ETC.) AND MEANING OF SYMBOLS, SEE TEXT)

UNITED STATES - OUTSIDE STANDARD METROPOLITAN STATISTICAL AREAS	TOTAL	LESS THAN $10,000	$10,000 TO $14,999	$15,000 TO $19,999	$20,000 TO $24,999	$25,000 TO $29,999	$30,000 TO $34,999	$35,000 TO $39,999	$40,000 TO $49,999	$50,000 OR MORE	MEDIAN (DOLLARS)
NEIGHBORHOOD CONDITIONS AND WISH TO MOVE[1]--CONTINUED											
NO TRASH, LITTER, OR JUNK	10 384	994	1 113	1 396	1 285	1 229	1 164	1 008	1 069	1 124	26600
WITH TRASH, LITTER, OR JUNK	1 624	233	201	252	209	212	157	114	111	136	23000
BOTHERSOME TO RESPONDENT	1 027	131	117	162	123	141	111	75	73	94	24200
WOULD LIKE TO MOVE	188	37	27	29	25	24	16	13	9	8	20200
WOULD NOT LIKE TO MOVE	838	94	90	133	98	117	95	62	64	86	25200
NOT REPORTED	-	-	-	-	-	-	-	-	-	-	-
NOT BOTHERSOME TO RESPONDENT	589	102	83	88	86	70	45	39	38	40	21300
NOT REPORTED	8	1	1	2	-	1	-	-	-	2	...
NOT REPORTED	42	1	5	7	6	7	3	4	4	6	26700
NO BOARDED UP OR ABANDONED STRUCTURES	11 342	1 093	1 206	1 519	1 418	1 380	1 270	1 080	1 147	1 229	26600
WITH BOARDED UP OR ABANDONED STRUCTURES	680	135	109	130	77	64	51	44	34	36	18700
BOTHERSOME TO RESPONDENT	216	38	31	37	23	22	22	19	10	14	20500
WOULD LIKE TO MOVE	34	5	5	10	2	4	4	3	1	1	...
WOULD NOT LIKE TO MOVE	181	33	26	27	21	18	18	16	9	12	21200
NOT REPORTED	1	-	-	1	-	-	-	-	-	-	...
NOT BOTHERSOME TO RESPONDENT	459	95	79	91	54	42	29	25	23	22	18100
NOT REPORTED	4	2	-	2	-	-	-	-	-	-	...
NOT REPORTED	29	1	4	5	4	4	3	2	4	1	...
NEIGHBORHOOD SERVICES											
ADEQUATE NEIGHBORHOOD SERVICES	4 350	416	535	646	566	514	490	385	387	411	25100
INADEQUATE NEIGHBORHOOD SERVICES[2]	7 667	812	780	1 002	930	927	832	737	794	853	26700
PUBLIC TRANSPORTATION	6 237	599	607	785	768	768	704	618	666	722	27300
SCHOOLS	534	85	52	74	52	49	42	50	61	70	25400
SHOPPING	2 016	312	222	246	235	226	203	186	174	211	24800
POLICE PROTECTION	1 292	207	160	160	154	151	122	102	98	138	23900
FIRE PROTECTION	934	144	125	110	115	89	99	68	83	101	23800
HOSPITALS OR HEALTH CLINICS	1 979	265	263	294	236	208	209	168	171	165	23500
DON'T KNOW	5	-	-	-	-	2	-	3	-	-	...
NOT REPORTED	27	-	4	7	4	5	2	1	3	1	...
NEIGHBORHOOD SERVICES AND WISH TO MOVE[3]											
WITH INADEQUATE SERVICE	7 667	812	780	1 002	930	927	832	737	794	853	26700
HOUSEHOLD WOULD LIKE TO MOVE[2]	393	59	46	52	50	46	37	33	40	29	23900
BECAUSE OF PUBLIC TRANSPORTATION	125	20	18	7	13	10	12	11	20	13	26500
BECAUSE OF SCHOOLS	83	10	7	14	12	7	9	5	13	6	24300
BECAUSE OF SHOPPING	95	19	12	11	7	17	9	8	9	3	23900
BECAUSE OF POLICE PROTECTION	105	24	14	14	16	10	9	5	6	6	20000
BECAUSE OF FIRE PROTECTION	63	6	10	9	8	11	4	3	6	6	24000
BECAUSE OF HOSPITALS OR HEALTH CLINICS	145	24	22	24	12	20	15	12	11	5	20800
HOUSEHOLD WOULD NOT LIKE TO MOVE	7 110	733	719	918	866	863	778	688	738	808	26800
NOT REPORTED	164	20	14	33	14	17	16	17	17	17	25400
WITH ADEQUATE SERVICE	4 355	416	535	646	566	516	490	387	387	411	25100
NOT REPORTED	27	-	4	7	4	5	2	1	3	1	...
OVERALL OPINION OF NEIGHBORHOOD											
EXCELLENT	4 956	307	406	480	506	545	623	568	663	859	31900
GOOD	5 667	624	680	919	796	749	605	476	467	351	23800
FAIR	1 250	263	210	220	177	130	84	75	41	50	18400
POOR	109	33	12	24	8	12	5	4	9	3	17100
NOT REPORTED	68	1	12	11	12	12	7	3	5	4	23600
HOUSEHOLD WOULD LIKE TO MOVE	776	96	100	131	95	101	84	63	56	50	23200
EXCELLENT	71	3	10	7	5	7	16	4	10	9	31300
GOOD	323	25	41	51	36	51	37	34	26	22	25900
FAIR	312	49	42	55	48	38	29	22	14	16	21000
POOR	68	19	7	16	7	4	2	4	6	3	17400
NOT REPORTED	2	-	-	2	-	-	-	-	-	-	...
HOUSEHOLD WOULD NOT LIKE TO MOVE	11 236	1 129	1 214	1 516	1 401	1 341	1 237	1 061	1 124	1 214	26300
EXCELLENT	4 878	303	395	473	501	537	606	563	651	849	31900
GOOD	5 335	596	639	867	760	696	568	442	439	329	23700
FAIR	937	214	168	164	129	92	55	53	27	34	17600
POOR	41	14	5	8	1	7	3	1	3	-	16400
NOT REPORTED	45	1	9	3	10	8	5	1	5	2	24700
NOT REPORTED	38	3	5	8	4	6	3	2	4	3	23700

[1]WISH TO MOVE RELATES ONLY TO RESPONDENTS' OPINION OF SPECIFIC CONDITIONS.
[2]FIGURES WILL NOT ADD TO TOTAL BECAUSE MORE THAN ONE INADEQUATE SERVICE WAS REPORTED FOR THE SAME UNIT.
[3]WISH TO MOVE RELATES ONLY TO RESPONDENTS' OPINION OF SPECIFIC SERVICES.

TABLE A-9. GROSS RENT OF RENTER OCCUPIED HOUSING UNITS BY OCCUPANCY AND UTILIZATION CHARACTERISTICS AND SERVICES AVAILABLE: 1976

(NUMBERS IN THOUSANDS. DATA BASED ON SAMPLE, SEE TEXT. FOR MINIMUM BASE FOR DERIVED FIGURES (PERCENT, MEDIAN, ETC.) AND MEANING OF SYMBOLS, SEE TEXT)

UNITED STATES TOTAL	TOTAL	LESS THAN $70	$70 TO $99	$100 TO $124	$125 TO $149	$150 TO $174	$175 TO $199	$200 TO $249	$250 TO $299	$300 OR MORE	NO CASH RENT	MEDIAN (DOLLARS)
SPECIFIED RENTER OCCUPIED[1]	25 420	1 802	2 302	2 614	3 027	3 263	3 290	4 266	1 900	1 678	1 277	167
DURATION OF OCCUPANCY												
HOUSEHOLD HEAD LIVED HERE:												
LESS THAN 3 MONTHS	3 767	148	243	332	436	512	548	769	305	363	109	182
3 MONTHS OR LONGER	21 653	1 654	2 059	2 282	2 591	2 751	2 742	3 497	1 596	1 315	1 168	164
LIVED HERE LAST WINTER	16 839	1 455	1 738	1 832	2 060	1 981	2 043	2 560	1 186	967	1 017	160
COMPLETE BATHROOMS												
1	20 759	1 301	1 929	2 420	2 810	3 030	2 962	3 523	1 252	682	850	162
1 AND ONE-HALF	1 677	15	48	61	90	131	201	429	300	300	103	228
2 OR MORE	1 760	21	35	28	49	54	100	292	325	685	169	282
ALSO USED BY ANOTHER HOUSEHOLD	426	182	125	43	20	13	5	6	9	2	21	75
NONE	798	284	165	62	57	35	23	16	14	10	134	79
COMPLETE KITCHEN FACILITIES												
FOR EXCLUSIVE USE OF HOUSEHOLD	24 558	1 467	2 137	2 540	2 958	3 221	3 262	4 237	1 894	1 671	1 170	169
ALSO USED BY ANOTHER HOUSEHOLD	121	47	28	-	11	6	1	11	3	-	15	77
NO COMPLETE KITCHEN FACILITIES	741	289	137	74	58	36	26	19	3	7	92	78
CONDITION OF KITCHEN FACILITIES												
WITH COMPLETE KITCHEN FACILITIES	24 679	1 513	2 165	2 540	2 970	3 227	3 264	4 247	1 897	1 671	1 185	169
ALL USABLE	24 337	1 482	2 133	2 498	2 917	3 176	3 223	4 196	1 890	1 651	1 171	169
1 OR MORE NOT USABLE[2]	289	28	24	39	46	44	30	42	4	20	12	151
KITCHEN SINK	71	8	10	9	8	11	3	6	1	7	8	137
REFRIGERATOR	68	7	9	10	7	9	7	15	-	3	1	152
RANGE OR COOKSTOVE	145	11	8	20	29	24	19	21	2	9	2	154
NOT REPORTED	17	3	-	2	4	2	1	3	2	1	-	...
NOT REPORTED	53	4	7	3	6	8	11	9	3	-	2	166
LACKING COMPLETE KITCHEN FACILITIES	741	289	137	74	58	36	26	19	3	7	92	78
TYPE OF HOUSEHOLD												
2-OR-MORE-PERSON HOUSEHOLDS	16 964	709	1 193	1 534	1 989	2 227	2 309	3 205	1 518	1 454	826	179
HUSBAND-WIFE[3]	10 895	285	683	979	1 231	1 436	1 502	2 081	1 026	1 004	669	183
WITH 1 OR MORE SUBFAMILIES	115	1	14	14	18	5	18	21	7	10	5	178
WITH OTHER RELATIVES OR NONRELATIVES	758	31	75	62	88	74	106	143	56	77	46	181
WITH OWN CHILDREN UNDER 18 YEARS	5 675	141	315	531	664	771	748	1 063	518	575	348	183
OTHER MALE HEAD[3]	1 590	63	88	129	181	211	238	289	147	192	52	185
WITH 1 OR MORE SUBFAMILIES	40	-	3	1	4	7	8	7	5	3	2	186
WITH OTHER RELATIVES OR NONRELATIVES	1 397	53	76	111	156	180	206	261	126	181	47	187
WITH OWN CHILDREN UNDER 18 YEARS	198	9	8	19	29	39	34	21	20	17	2	170
FEMALE HEAD[3]	4 480	362	421	426	577	580	570	835	346	258	106	167
WITH 1 OR MORE SUBFAMILIES	86	9	7	10	11	9	13	13	5	4	5	160
WITH OTHER RELATIVES OR NONRELATIVES	1 667	92	162	156	210	168	206	365	154	106	47	177
WITH OWN CHILDREN UNDER 18 YEARS	2 878	256	284	266	371	423	361	515	201	152	50	163
1-PERSON HOUSEHOLDS	8 456	1 093	1 109	1 080	1 038	1 036	981	1 061	382	224	451	142
BEDROOMS												
NONE AND 1	9 628	1 090	1 201	1 195	1 337	1 328	1 190	1 302	429	257	298	146
2 OR MORE	15 792	712	1 101	1 419	1 690	1 935	2 100	2 964	1 471	1 421	979	181
NONE LACKING PRIVACY	13 766	560	785	1 114	1 387	1 717	1 896	2 757	1 380	1 345	825	186
1 OR MORE LACKING PRIVACY	2 002	153	313	302	302	217	203	199	90	72	151	138
PRIVACY NOT REPORTED	24	-	2	3	1	1	1	9	1	3	3	...
3-OR-MORE-PERSON HOUSEHOLDS	9 223	401	623	843	1 093	1 202	1 179	1 697	837	881	466	179
NO BEDROOMS USED BY 3 PERSONS OR MORE	7 171	279	391	577	759	910	946	1 405	741	798	365	187
BEDROOMS USED BY 3 PERSONS OR MORE	1 861	118	218	248	308	270	210	259	85	53	92	148
1	1 696	104	185	221	301	249	189	240	80	50	76	149
2 OR MORE	166	14	33	27	7	21	21	19	5	3	16	129
BEDROOMS USED BY PERSONS 13 YEARS OF AGE OR OLDER	1 059	81	137	150	159	135	120	142	39	31	65	145
NO BEDROOMS USED BY PERSONS 13 YEARS OF AGE OR OLDER	472	25	51	55	71	85	47	75	30	17	18	157
NOT REPORTED	330	12	30	43	78	51	43	42	17	5	10	148
NO BEDROOMS	22	2	1	4	5	-	1	5	-	1	2	...
NOT REPORTED	169	3	12	14	21	22	22	29	11	29	7	185
1- AND 2-PERSON HOUSEHOLDS	16 197	1 401	1 679	1 771	1 934	2 061	2 111	2 569	1 063	797	811	161
PLUMBING FACILITIES BY PERSONS PER ROOM												
WITH ALL PLUMBING FACILITIES	24 356	1 343	2 046	2 529	2 980	3 235	3 274	4 256	1 889	1 676	1 128	170
1.00 OR LESS	22 929	1 285	1 859	2 347	2 754	3 052	3 090	4 061	1 808	1 617	1 057	171
1.01 TO 1.50	1 088	48	131	130	167	136	143	163	69	54	48	158
1.51 OR MORE	338	10	56	51	60	48	41	33	11	5	23	141
LACKING SOME OR ALL PLUMBING FACILITIES	1 064	459	256	85	47	28	16	10	12	2	149	70-
1.00 OR LESS	939	407	226	76	42	24	11	9	12	2	128	70-
1.01 TO 1.50	68	28	14	7	4	2	1	1	-	-	11	71
1.51 OR MORE	58	23	16	2	1	2	4	-	-	-	10	71
GARBAGE COLLECTION SERVICE												
WITH SERVICE	22 878	1 520	2 037	2 338	2 767	3 029	3 064	3 944	1 720	1 508	951	168
LESS THAN ONCE A WEEK	126	18	12	17	13	13	14	15	8	5	10	144
ONCE A WEEK	9 120	482	859	1 029	1 273	1 348	1 269	1 417	534	460	449	162
TWICE A WEEK OR MORE	10 712	808	975	1 066	1 139	1 313	1 365	1 915	904	833	394	171
DON'T KNOW	2 864	205	190	222	336	346	409	584	268	208	96	180
NOT REPORTED	56	7	2	4	6	8	6	13	6	2	2	173
NO SERVICE	2 415	265	251	267	249	220	214	299	170	155	325	151
METHOD OF DISPOSAL:												
INCINERATOR, TRASH CHUTE, OR COMPACTOR	840	93	79	84	82	60	80	129	92	93	47	173
GARBAGE DISPOSAL	203	11	3	3	9	22	30	55	34	35	2	221
OTHER MEANS	1 317	158	163	169	152	130	100	110	43	26	266	131
NOT REPORTED	55	4	7	10	5	9	4	5	1	1	9	137
DON'T KNOW	105	16	11	6	10	8	11	17	11	14	1	178
NOT REPORTED	22	-	3	3	1	6	2	6	-	-	1	...

[1]EXCLUDES 1-FAMILY HOMES ON 10 ACRES OR MORE.
[2]FIGURES WILL NOT ADD TO TOTAL BECAUSE MORE THAN ONE KITCHEN FACILITY WAS REPORTED AS NOT USABLE FOR THE SAME UNIT.
[3]FIGURES MAY NOT ADD TO TOTAL BECAUSE HOUSEHOLD MEMBERS MAY BE INCLUDED IN MORE THAN ONE GROUP.

TABLE A-9. GROSS RENT OF RENTER OCCUPIED HOUSING UNITS BY OCCUPANCY AND UTILIZATION CHARACTERISTICS AND SERVICES AVAILABLE: 1976--CONTINUED

(NUMBERS IN THOUSANDS. DATA BASED ON SAMPLE, SEE TEXT. FOR MINIMUM BASE FOR DERIVED FIGURES (PERCENT, MEDIAN, ETC.) AND MEANING OF SYMBOLS, SEE TEXT).

UNITED STATES TOTAL	TOTAL	LESS THAN $70	$70 TO $99	$100 TO $124	$125 TO $149	$150 TO $174	$175 TO $199	$200 TO $249	$250 TO $299	$300 OR MORE	NO CASH RENT	MEDIAN (DOLLARS)
EXTERMINATOR SERVICE												
OCCUPIED 3 MONTHS OR LONGER	21 653	1 654	2 059	2 282	2 591	2 751	2 742	3 497	1 596	1 315	1 168	164
NO SIGNS OF MICE OR RATS	18 496	1 361	1 610	1 832	2 143	2 387	2 412	3 152	1 435	1 217	946	168
WITH SIGNS OF MICE OR RATS	2 940	281	436	427	418	342	310	306	127	79	212	138
REGULAR EXTERMINATION SERVICE	349	27	48	45	44	39	46	56	12	13	18	151
IRREGULAR EXTERMINATION SERVICE	589	44	66	89	83	79	72	72	40	22	21	151
NO EXTERMINATION SERVICE	1 942	207	320	282	284	219	180	167	71	41	170	131
NOT REPORTED	60	2	2	11	7	5	12	10	4	3	3	176
NOT REPORTED	218	12	13	23	30	22	19	38	33	18	10	180
OCCUPIED LESS THAN 3 MONTHS	3 767	148	243	332	436	512	548	769	305	363	109	182

TABLE A-9. GROSS RENT OF RENTER OCCUPIED HOUSING UNITS BY OCCUPANCY AND UTILIZATION CHARACTERISTICS AND SERVICES AVAILABLE: 1976--CONTINUED

(NUMBERS IN THOUSANDS. DATA BASED ON SAMPLE, SEE TEXT. FOR MINIMUM BASE FOR DERIVED FIGURES (PERCENT, MEDIAN, ETC.) AND MEANING OF SYMBOLS, SEE TEXT)

UNITED STATES INSIDE STANDARD METROPOLITAN STATISTICAL AREAS	TOTAL	LESS THAN $70	$70 TO $99	$100 TO $124	$125 TO $149	$150 TO $174	$175 TO $199	$200 TO $249	$250 TO $299	$300 OR MORE	NO CASH RENT	MEDIAN (DOLLARS)
SPECIFIED RENTER OCCUPIED[1]	19 439	1 091	1 434	1 778	2 211	2 572	2 762	3 746	1 705	1 515	624	178
DURATION OF OCCUPANCY												
HOUSEHOLD HEAD LIVED HERE:												
LESS THAN 3 MONTHS	2 748	81	144	198	272	368	432	639	254	310	51	191
3 MONTHS OR LONGER	16 690	1 010	1 290	1 580	1 938	2 205	2 331	3 107	1 451	1 205	573	175
LIVED HERE LAST WINTER	13 009	897	1 092	1 304	1 561	1 613	1 758	2 299	1 089	895	502	171
COMPLETE BATHROOMS												
1	16 038	882	1 215	1 655	2 068	2 415	2 515	3 131	1 123	599	435	170
1 AND ONE-HALF	1 326	10	32	41	62	87	154	347	280	265	48	236
2 OR MORE	1 466	13	22	13	31	31	73	247	285	644	106	293
ALSO USED BY ANOTHER HOUSEHOLD	297	107	92	38	17	12	5	6	6	-	15	81
NONE	313	78	73	32	33	28	15	16	10	7	21	97
COMPLETE KITCHEN FACILITIES												
FOR EXCLUSIVE USE OF HOUSEHOLD	18 955	949	1 329	1 719	2 160	2 538	2 738	3 717	1 701	1 509	595	179
ALSO USED BY ANOTHER HOUSEHOLD	82	28	18	-	7	5	1	11	1	-	11	83
NO COMPLETE KITCHEN FACILITIES	402	115	87	59	44	30	23	18	2	6	18	96
CONDITION OF KITCHEN FACILITIES												
WITH COMPLETE KITCHEN FACILITIES	19 037	976	1 347	1 719	2 167	2 543	2 739	3 728	1 702	1 509	606	179
ALL USABLE	18 752	950	1 325	1 685	2 124	2 500	2 704	3 678	1 696	1 490	600	179
1 OR MORE NOT USABLE[2]	239	23	17	31	37	35	27	41	4	20	5	156
KITCHEN SINK	50	7	7	3	6	9	1	5	1	6	5	151
REFRIGERATOR	60	5	8	10	6	6	7	15	-	3	1	157
RANGE OR COOKSTOVE	124	11	5	17	21	20	18	21	2	9	-	159
NOT REPORTED	16	3	-	2	4	2	1	3	1	1	-	...
NOT REPORTED	46	3	6	3	6	7	9	9	3	-	-	167
LACKING COMPLETE KITCHEN FACILITIES	402	115	87	59	44	30	23	18	2	6	18	96
TYPE OF HOUSEHOLD												
2-OR-MORE-PERSON HOUSEHOLDS	12 819	400	672	937	1 416	1 691	1 902	2 760	1 347	1 309	385	189
HUSBAND-WIFE[3]	7 923	115	348	542	813	1 037	1 215	1 744	904	896	309	194
WITH 1 OR MORE SUBFAMILIES	71	-	2	5	14	3	14	18	4	7	2	192
WITH OTHER RELATIVES OR NONRELATIVES	518	11	27	27	68	46	87	120	46	69	18	195
WITH OWN CHILDREN UNDER 18 YEARS	3 995	54	145	277	438	534	586	846	440	511	163	194
OTHER MALE HEAD[3]	1 266	34	52	98	140	169	187	252	132	172	28	191
WITH 1 OR MORE SUBFAMILIES	35	-	1	1	4	6	8	6	5	3	1	...
WITH OTHER RELATIVES OR NONRELATIVES	1 116	29	46	81	122	142	164	225	118	162	27	193
WITH OWN CHILDREN UNDER 18 YEARS	157	6	4	18	25	32	26	19	12	14	1	169
FEMALE HEAD[3]	3 630	252	271	297	463	485	500	763	310	241	49	176
WITH 1 OR MORE SUBFAMILIES	65	3	3	8	8	7	13	11	5	4	3	179
WITH OTHER RELATIVES OR NONRELATIVES	1 348	51	106	112	171	134	184	327	139	100	24	186
WITH OWN CHILDREN UNDER 18 YEARS	2 335	192	183	183	282	361	315	479	182	140	19	171
1-PERSON HOUSEHOLDS	6 620	691	763	841	795	882	860	987	358	206	238	153
BEDROOMS												
NONE AND 1	7 900	719	837	923	1 096	1 171	1 092	1 233	416	235	178	156
2 OR MORE	11 539	372	598	855	1 114	1 402	1 670	2 513	1 288	1 280	446	192
NONE LACKING PRIVACY	10 319	334	445	678	930	1 240	1 531	2 333	1 222	1 214	391	196
1 OR MORE LACKING PRIVACY	1 203	38	151	174	183	162	139	172	66	63	55	154
PRIVACY NOT REPORTED	17	-	1	3	1	-	-	8	1	3	-	...
3-OR-MORE-PERSON HOUSEHOLDS	6 802	220	332	491	777	893	951	1 424	718	784	212	190
NO BEDROOMS USED BY 3 PERSONS OR MORE	5 325	169	215	322	514	666	748	1 177	630	707	177	197
BEDROOMS USED BY 3 PERSONS OR MORE	1 334	48	112	159	244	211	182	217	78	49	33	160
1	1 227	41	98	142	239	197	164	200	73	46	27	160
2 OR MORE	107	7	14	17	5	14	18	17	5	3	5	162
BEDROOMS USED BY PERSONS 13 YEARS OF AGE OR OLDER	717	32	62	96	120	100	99	117	34	30	26	159
NO BEDROOMS USED BY PERSONS 13 YEARS OF AGE OR OLDER	341	14	30	34	54	64	39	60	28	14	4	164
NOT REPORTED	276	2	20	29	70	47	43	41	16	5	3	158
NO BEDROOMS	12	1	1	2	2	-	1	5	-	-	-	...
NOT REPORTED	131	1	4	9	17	15	20	26	10	27	2	197
1- AND 2-PERSON HOUSEHOLDS	12 637	871	1 102	1 287	1 433	1 680	1 812	2 322	987	731	412	170
PLUMBING FACILITIES BY PERSONS PER ROOM												
WITH ALL PLUMBING FACILITIES	18 954	912	1 297	1 725	2 179	2 549	2 752	3 737	1 697	1 515	591	180
1.00 OR LESS	17 884	871	1 192	1 603	2 002	2 400	2 596	3 580	1 622	1 461	557	181
1.01 TO 1.50	823	34	79	87	125	111	122	126	65	49	25	166
1.51 OR MORE	247	7	26	35	52	38	34	30	11	5	9	148
LACKING SOME OR ALL PLUMBING FACILITIES	485	179	137	53	31	24	10	10	7	-	32	80
1.00 OR LESS	445	165	125	51	28	21	8	9	7	-	30	80
1.01 TO 1.50	21	4	5	3	3	2	1	1	-	-	2	...
1.51 OR MORE	19	10	7	-	-	1	2	-	-	-	-	...
GARBAGE COLLECTION SERVICE												
WITH SERVICE	18 028	960	1 322	1 669	2 080	2 437	2 606	3 489	1 550	1 364	551	177
LESS THAN ONCE A WEEK	77	10	3	7	7	11	10	14	7	5	3	173
ONCE A WEEK	6 804	263	531	678	915	1 048	1 045	1 202	456	409	257	170
TWICE A WEEK OR MORE	8 677	559	658	817	875	1 065	1 175	1 710	823	747	248	180
DON'T KNOW	2 428	124	129	166	278	305	371	550	259	203	43	187
NOT REPORTED	42	5	2	1	6	8	4	12	4	-	-	173
NO SERVICE	1 305	117	103	103	125	124	145	235	144	137	72	182
METHOD OF DISPOSAL:												
INCINERATOR, TRASH CHUTE, OR COMPACTOR	712	76	59	63	64	50	77	125	91	92	16	187
GARBAGE DISPOSAL	193	10	3	3	8	18	29	55	32	35	-	222
OTHER MEANS	380	32	40	34	51	50	37	52	20	10	55	153
NOT REPORTED	20	-	1	3	2	6	1	3	1	-	2	...
DON'T KNOW	87	14	6	3	5	6	11	16	11	14	1	195
NOT REPORTED	19	-	3	3	-	5	2	6	-	-	-	...

[1]EXCLUDES 1-FAMILY HOMES ON 10 ACRES OR MORE.
[2]FIGURES WILL NOT ADD TO TOTAL BECAUSE MORE THAN ONE KITCHEN FACILITY WAS REPORTED AS NOT USABLE FOR THE SAME UNIT.
[3]FIGURES MAY NOT ADD TO TOTAL BECAUSE HOUSEHOLD MEMBERS MAY BE INCLUDED IN MORE THAN ONE GROUP.

TABLE A-9. GROSS RENT OF RENTER OCCUPIED HOUSING UNITS BY OCCUPANCY AND UTILIZATION CHARACTERISTICS AND SERVICES AVAILABLE: 1976--CONTINUED

(NUMBERS IN THOUSANDS. DATA BASED ON SAMPLE, SEE TEXT. FOR MINIMUM BASE FOR DERIVED FIGURES (PERCENT, MEDIAN, ETC.) AND MEANING OF SYMBOLS, SEE TEXT)

UNITED STATES INSIDE STANDARD METROPOLITAN STATISTICAL AREAS	TOTAL	LESS THAN $70	$70 TO $99	$100 TO $124	$125 TO $149	$150 TO $174	$175 TO $199	$200 TO $249	$250 TO $299	$300 OR MORE	NO CASH RENT	MEDIAN (DOLLARS)
EXTERMINATOR SERVICE												
OCCUPIED 3 MONTHS OR LONGER	16 690	1 010	1 290	1 580	1 938	2 205	2 331	3 107	1 451	1 205	573	175
NO SIGNS OF MICE OR RATS	14 497	866	1 040	1 284	1 606	1 922	2 052	2 805	1 310	1 113	501	178
WITH SIGNS OF MICE OR RATS	2 021	137	246	282	309	265	266	266	110	73	66	150
REGULAR EXTERMINATION SERVICE	306	22	40	37	41	34	42	55	12	13	10	156
IRREGULAR EXTERMINATION SERVICE	492	31	52	73	66	70	67	65	39	20	9	156
NO EXTERMINATION SERVICE	1 176	84	152	166	195	160	146	136	56	37	46	145
NOT REPORTED	46	-	2	5	7	1	12	10	4	3	1	188
NOT REPORTED	173	7	5	14	23	18	12	37	31	18	7	203
OCCUPIED LESS THAN 3 MONTHS	2 748	81	144	198	272	368	432	639	254	310	51	191

TABLE A-9. GROSS RENT OF RENTER OCCUPIED HOUSING UNITS BY OCCUPANCY AND UTILIZATION CHARACTERISTICS AND SERVICES AVAILABLE: 1976--CONTINUED

(NUMBERS IN THOUSANDS. DATA BASED ON SAMPLE, SEE TEXT. FOR MINIMUM BASE FOR DERIVED FIGURES (PERCENT, MEDIAN, ETC.) AND MEANING OF SYMBOLS, SEE TEXT)

UNITED STATES INSIDE STANDARD METROPOLITAN STATISTICAL AREAS IN CENTRAL CITIES	TOTAL	LESS THAN $70	$70 TO $99	$100 TO $124	$125 TO $149	$150 TO $174	$175 TO $199	$200 TO $249	$250 TO $299	$300 OR MORE	NO CASH RENT	MEDIAN (DOLLARS)
SPECIFIED RENTER OCCUPIED[1]	11 581	854	1 031	1 310	1 480	1 612	1 623	1 919	777	694	282	165
DURATION OF OCCUPANCY												
HOUSEHOLD HEAD LIVED HERE:												
LESS THAN 3 MONTHS	1 562	62	100	147	181	228	236	327	121	138	24	180
3 MONTHS OR LONGER	10 018	792	931	1 163	1 299	1 384	1 388	1 592	656	556	258	162
LIVED HERE LAST WINTER	7 885	699	780	952	1 074	1 015	1 059	1 184	479	420	223	158
COMPLETE BATHROOMS												
1	9 893	707	880	1 212	1 399	1 537	1 486	1 612	541	322	196	160
1 AND ONE-HALF	595	8	25	30	34	38	91	170	93	84	23	217
2 OR MORE	675	11	14	8	17	8	33	124	132	283	45	287
ALSO USED BY ANOTHER HOUSEHOLD	245	97	72	35	8	8	5	4	3	-	13	78
NONE	173	31	40	24	23	21	9	9	7	4	5	113
COMPLETE KITCHEN FACILITIES												
FOR EXCLUSIVE USE OF HOUSEHOLD	11 236	747	959	1 262	1 442	1 586	1 603	1 906	776	692	264	166
ALSO USED BY ANOTHER HOUSEHOLD	65	28	12	-	2	5	-	8	1	-	10	70-
NO COMPLETE KITCHEN FACILITIES	280	80	60	48	36	22	20	6	-	2	7	97
CONDITION OF KITCHEN FACILITIES												
WITH COMPLETE KITCHEN FACILITIES	11 300	774	971	1 262	1 444	1 590	1 603	1 913	777	692	274	166
ALL USABLE	11 097	752	952	1 234	1 409	1 558	1 582	1 885	774	680	270	166
1 OR MORE NOT USABLE[2]	173	20	14	27	29	27	15	22	2	12	5	144
KITCHEN SINK	40	7	5	3	5	9	-	2	-	5	5	...
REFRIGERATOR	41	3	6	7	4	4	5	9	-	2	-	144
RANGE OR COOKSTOVE	85	9	3	15	17	14	11	9	2	6	-	147
NOT REPORTED	12	3	-	2	3	2	-	3	-	-	-	...
NOT REPORTED	30	2	5	-	6	4	6	6	2	-	-	...
LACKING COMPLETE KITCHEN FACILITIES	280	80	60	48	36	22	20	6	-	2	7	97
TYPE OF HOUSEHOLD												
2-OR-MORE-PERSON HOUSEHOLDS	7 307	306	477	668	910	1 037	1 118	1 454	602	575	159	179
HUSBAND-WIFE[3]	4 170	68	224	351	491	597	684	871	373	385	123	185
WITH 1 OR MORE SUBFAMILIES	44	-	-	5	11	1	11	10	1	3	2	185
WITH OTHER RELATIVES OR NONRELATIVES	305	8	15	15	48	29	55	77	21	30	8	190
WITH OWN CHILDREN UNDER 18 YEARS	2 044	28	93	177	263	297	321	422	180	198	65	185
OTHER MALE HEAD[3]	736	22	42	79	83	102	118	132	63	83	11	182
WITH 1 OR MORE SUBFAMILIES	23	-	-	1	3	6	6	4	3	-	-	...
WITH OTHER RELATIVES OR NONRELATIVES	652	19	39	66	70	89	106	116	56	81	11	184
WITH OWN CHILDREN UNDER 18 YEARS	82	3	3	14	15	15	12	11	8	2	-	159
FEMALE HEAD[3]	2 401	216	211	237	336	338	316	451	165	108	25	163
WITH 1 OR MORE SUBFAMILIES	36	2	3	6	3	4	7	3	2	3	3	...
WITH OTHER RELATIVES OR NONRELATIVES	906	45	86	87	130	103	126	198	68	51	12	173
WITH OWN CHILDREN UNDER 18 YEARS	1 536	166	136	146	208	244	193	282	96	54	10	160
1-PERSON HOUSEHOLDS	4 274	547	554	642	570	574	505	465	176	118	122	139
BEDROOMS												
NONE AND 1	5 176	576	615	711	764	762	689	601	205	154	99	145
2 OR MORE	6 405	278	416	599	716	849	934	1 318	573	539	183	181
NONE LACKING PRIVACY	5 618	256	309	481	601	733	839	1 208	539	494	158	185
1 OR MORE LACKING PRIVACY	780	22	105	116	116	117	95	106	34	45	24	154
PRIVACY NOT REPORTED	6	-	1	1	-	-	-	3	-	-	-	...
3-OR-MORE-PERSON HOUSEHOLDS	3 866	169	237	349	506	540	550	778	333	322	82	179
NO BEDROOMS USED BY 3 PERSONS OR MORE	2 898	134	158	221	326	381	419	630	285	280	63	186
BEDROOMS USED BY 3 PERSONS OR MORE	872	34	74	120	163	146	120	127	44	25	17	156
1	805	29	65	107	161	137	108	116	44	23	14	156
2 OR MORE	67	5	10	14	2	9	12	11	-	2	3	156
BEDROOMS USED BY PERSONS 13 YEARS OF AGE OR OLDER	455	23	36	69	85	66	62	75	12	14	12	153
NO BEDROOMS USED BY PERSONS 13 YEARS OF AGE OR OLDER	219	9	23	25	32	47	25	27	20	7	3	159
NOT REPORTED	198	2	15	27	45	33	33	25	12	4	1	156
NO BEDROOMS	11	1	1	2	2	-	-	5	-	-	-	...
NOT REPORTED	86	-	3	6	15	12	11	15	3	18	2	187
1- AND 2-PERSON HOUSEHOLDS	7 715	685	793	961	974	1 072	1 073	1 141	444	371	200	158
PLUMBING FACILITIES BY PERSONS PER ROOM												
WITH ALL PLUMBING FACILITIES	11 253	730	941	1 265	1 463	1 595	1 615	1 911	773	694	266	166
1.00 OR LESS	10 532	698	856	1 180	1 336	1 492	1 511	1 820	730	663	246	167
1.01 TO 1.50	549	29	63	61	88	75	79	74	38	25	15	158
1.51 OR MORE	173	3	21	24	39	29	25	17	5	5	5	146
LACKING SOME OR ALL PLUMBING FACILITIES	327	123	90	44	17	16	8	8	4	-	16	80
1.00 OR LESS	307	116	84	43	15	15	6	8	4	-	16	80
1.01 TO 1.50	8	-	3	1	2	2	-	-	-	-	-	...
1.51 OR MORE	12	8	3	-	-	-	2	-	-	-	-	...
GARBAGE COLLECTION SERVICE												
WITH SERVICE	10 815	775	978	1 238	1 409	1 540	1 517	1 784	688	611	276	164
LESS THAN ONCE A WEEK	47	6	2	3	5	8	7	11	2	5	-	177
ONCE A WEEK	3 790	182	361	454	553	617	589	586	173	164	111	161
TWICE A WEEK OR MORE	5 404	478	508	649	645	705	677	891	378	325	148	162
DON'T KNOW	1 551	103	106	132	206	209	238	290	134	117	17	176
NOT REPORTED	22	5	2	1	-	1	4	6	1	-	-	...
NO SERVICE	694	73	45	65	67	63	96	126	82	71	6	183
METHOD OF DISPOSAL:												
INCINERATOR, TRASH CHUTE, OR COMPACTOR	514	63	38	51	45	33	68	98	64	52	3	184
GARBAGE DISPOSAL	105	7	1	3	8	11	18	25	13	18	-	206
OTHER MEANS	67	3	6	8	13	15	9	3	5	2	3	153
NOT REPORTED	8	-	-	3	2	3	-	-	-	-	-	...
DON'T KNOW	58	6	5	3	4	5	9	7	7	12	-	192
NOT REPORTED	14	-	3	3	-	5	2	2	-	-	-	...

[1]EXCLUDES 1-FAMILY HOMES ON 10 ACRES OR MORE.
[2]FIGURES WILL NOT ADD TO TOTAL BECAUSE MORE THAN ONE KITCHEN FACILITY WAS REPORTED AS NOT USABLE FOR THE SAME UNIT.
[3]FIGURES MAY NOT ADD TO TOTAL BECAUSE HOUSEHOLD MEMBERS MAY BE INCLUDED IN MORE THAN ONE GROUP.

TABLE A-9. GROSS RENT OF RENTER OCCUPIED HOUSING UNITS BY OCCUPANCY AND UTILIZATION CHARACTERISTICS AND SERVICES AVAILABLE: 1976--CONTINUED

(NUMBERS IN THOUSANDS. DATA BASED ON SAMPLE, SEE TEXT. FOR MINIMUM BASE FOR DERIVED FIGURES (PERCENT, MEDIAN, ETC.) AND MEANING OF SYMBOLS, SEE TEXT)

UNITED STATES INSIDE STANDARD METROPOLITAN STATISTICAL AREAS IN CENTRAL CITIES	TOTAL	LESS THAN $70	$70 TO $99	$100 TO $124	$125 TO $149	$150 TO $174	$175 TO $199	$200 TO $249	$250 TO $299	$300 OR MORE	NO CASH RENT	MEDIAN (DOLLARS)
EXTERMINATOR SERVICE												
OCCUPIED 3 MONTHS OR LONGER	10 018	792	931	1 163	1 299	1 384	1 388	1 592	656	556	258	162
NO SIGNS OF MICE OR RATS	8 439	680	738	910	1 045	1 173	1 184	1 396	578	507	228	165
WITH SIGNS OF MICE OR RATS	1 466	104	187	241	236	198	196	173	65	39	27	144
REGULAR EXTERMINATION SERVICE	257	17	34	37	34	30	37	44	11	8	6	153
IRREGULAR EXTERMINATION SERVICE	405	31	46	66	55	59	56	51	27	11	4	151
NO EXTERMINATION SERVICE	769	56	106	134	141	107	96	69	24	18	17	139
NOT REPORTED	35	-	2	5	6	1	7	9	3	2	-	...
NOT REPORTED	113	7	5	11	18	13	8	23	14	11	3	175
OCCUPIED LESS THAN 3 MONTHS	1 562	62	100	147	181	228	236	327	121	138	24	180

TABLE A-9. GROSS RENT OF RENTER OCCUPIED HOUSING UNITS BY OCCUPANCY AND UTILIZATION CHARACTERISTICS AND SERVICES AVAILABLE: 1976--CONTINUED

(NUMBERS IN THOUSANDS. DATA BASED ON SAMPLE, SEE TEXT. FOR MINIMUM BASE FOR DERIVED FIGURES (PERCENT, MEDIAN, ETC.) AND MEANING OF SYMBOLS, SEE TEXT)

UNITED STATES INSIDE STANDARD METROPOLITAN STATISTICAL AREAS NOT IN CENTRAL CITIES	TOTAL	LESS THAN $70	$70 TO $99	$100 TO $124	$125 TO $149	$150 TO $174	$175 TO $199	$200 TO $249	$250 TO $299	$300 OR MORE	NO CASH RENT	MEDIAN (DOLLARS)
SPECIFIED RENTER OCCUPIED[1]	7 858	238	403	469	730	961	1 139	1 827	927	821	342	195
DURATION OF OCCUPANCY												
HOUSEHOLD HEAD LIVED HERE:												
LESS THAN 3 MONTHS	1 186	19	44	52	92	140	196	312	133	173	27	206
3 MONTHS OR LONGER	6 672	219	360	417	639	821	943	1 515	794	649	315	193
LIVED HERE LAST WINTER	5 124	197	312	352	487	599	699	1 115	610	475	279	191
COMPLETE BATHROOMS												
1	6 145	175	335	442	670	878	1 029	1 519	582	277	238	186
1 AND ONE-HALF	731	2	7	11	28	49	64	177	187	181	26	254
2 OR MORE	791	3	8	5	14	23	40	123	153	361	61	298
ALSO USED BY ANOTHER HOUSEHOLD	52	11	19	3	9	4	-	1	3	-	1	92
NONE	139	47	34	8	10	7	6	7	2	3	16	83
COMPLETE KITCHEN FACILITIES												
FOR EXCLUSIVE USE OF HOUSEHOLD	7 720	202	371	458	717	952	1 134	1 812	925	817	331	196
ALSO USED BY ANOTHER HOUSEHOLD	17	-	6	-	6	-	1	3	-	-	1	...
NO COMPLETE KITCHEN FACILITIES	121	35	27	11	7	8	4	12	2	4	11	92
CONDITION OF KITCHEN FACILITIES												
WITH COMPLETE KITCHEN FACILITIES	7 737	202	377	458	723	952	1 136	1 815	925	817	331	196
ALL USABLE	7 655	198	373	451	715	942	1 122	1 793	922	810	331	196
1 OR MORE NOT USABLE[2]	66	3	2	4	8	8	11	19	3	7	1	192
KITCHEN SINK	10	-	2	-	1	-	1	3	1	1	-	...
REFRIGERATOR	19	2	2	2	1	2	3	6	-	2	1	...
RANGE OR COOKSTOVE	38	1	2	2	4	6	7	12	-	3	-	183
NOT REPORTED	4	-	-	-	1	-	1	-	1	1	-	...
NOT REPORTED	16	2	1	3	-	3	3	3	1	-	-	...
LACKING COMPLETE KITCHEN FACILITIES	121	35	27	11	7	8	4	12	2	4	11	92
TYPE OF HOUSEHOLD												
2-OR-MORE-PERSON HOUSEHOLDS	5 512	94	194	270	506	653	785	1 306	745	734	226	205
HUSBAND-WIFE[3]	3 753	46	124	190	322	440	530	873	531	511	186	207
WITH 1 OR MORE SUBFAMILIES	27	-	2	1	3	1	4	8	3	4	1	...
WITH OTHER RELATIVES OR NONRELATIVES	212	3	11	12	20	17	32	43	25	39	11	207
WITH OWN CHILDREN UNDER 18 YEARS	1 951	26	52	101	176	237	265	424	259	312	98	208
OTHER MALE HEAD[3]	530	11	10	19	57	67	70	120	69	90	17	209
WITH 1 OR MORE SUBFAMILIES	12	-	1	-	1	-	1	3	2	3	1	...
WITH OTHER RELATIVES OR NONRELATIVES	464	9	7	16	52	53	58	108	63	81	16	213
WITH OWN CHILDREN UNDER 18 YEARS	75	3	1	4	10	17	14	9	4	13	1	180
FEMALE HEAD[3]	1 229	36	60	60	127	147	185	312	145	133	23	197
WITH 1 OR MORE SUBFAMILIES	29	2	-	1	4	2	6	8	3	1	-	...
WITH OTHER RELATIVES OR NONRELATIVES	442	6	20	25	41	31	58	129	70	49	12	213
WITH OWN CHILDREN UNDER 18 YEARS	800	25	46	37	74	117	123	197	86	86	8	194
1-PERSON HOUSEHOLDS	2 346	144	209	199	225	307	355	522	182	88	116	177
BEDROOMS												
NONE AND 1	2 724	144	222	212	332	408	403	632	212	80	78	175
2 OR MORE	5 134	94	182	256	398	552	736	1 195	716	741	263	209
NONE LACKING PRIVACY	4 700	78	136	197	330	507	692	1 126	683	720	233	213
1 OR MORE LACKING PRIVACY	423	16	46	58	68	46	44	65	32	18	31	155
PRIVACY NOT REPORTED	11	-	-	1	1	-	-	4	1	3	-	...
3-OR-MORE-PERSON HOUSEHOLDS	2 936	51	95	142	271	353	401	647	385	461	130	207
NO BEDROOMS USED BY 3 PERSONS OR MORE	2 428	35	57	101	188	285	329	546	344	428	114	214
BEDROOMS USED BY 3 PERSONS OR MORE	462	14	37	39	81	65	61	90	34	24	16	169
1	422	12	33	35	78	60	56	84	29	23	13	169
2 OR MORE	40	2	5	3	4	5	6	6	5	1	2	173
BEDROOMS USED BY PERSONS 13 YEARS OF AGE OR OLDER	261	9	26	28	34	34	37	42	22	16	13	169
NO BEDROOMS USED BY PERSONS 13 YEARS OF AGE OR OLDER	122	5	7	10	22	17	14	32	8	7	1	177
NOT REPORTED	78	1	4	2	25	14	10	16	4	2	2	161
NO BEDROOMS	1	-	-	-	-	-	1	-	-	-	-	...
NOT REPORTED	45	1	1	3	2	3	8	10	7	9	1	219
1- AND 2-PERSON HOUSEHOLDS	4 922	187	309	326	459	608	739	1 181	542	360	212	190
PLUMBING FACILITIES BY PERSONS PER ROOM												
WITH ALL PLUMBING FACILITIES	7 700	182	356	460	716	953	1 137	1 825	924	821	326	197
1.00 OR LESS	7 352	174	335	423	666	908	1 085	1 759	892	798	312	197
1.01 TO 1.50	274	5	16	26	37	36	42	52	27	24	10	182
1.51 OR MORE	74	3	5	11	13	9	9	14	6	-	4	158
LACKING SOME OR ALL PLUMBING FACILITIES	158	56	47	9	15	7	3	2	3	-	16	79
1.00 OR LESS	138	50	42	8	13	6	2	1	3	-	14	79
1.01 TO 1.50	13	4	2	1	1	-	1	1	-	-	2	...
1.51 OR MORE	7	2	3	-	-	1	-	-	-	-	-	...
GARBAGE COLLECTION SERVICE												
WITH SERVICE	7 213	186	345	431	672	897	1 089	1 705	861	753	275	196
LESS THAN ONCE A WEEK	29	4	1	4	2	4	3	3	6	-	3	...
ONCE A WEEK	3 013	80	169	224	362	431	456	616	283	245	146	184
TWICE A WEEK OR MORE	3 274	81	150	169	230	360	498	819	445	422	100	206
DON'T KNOW	877	21	24	34	71	96	133	261	125	86	26	209
NOT REPORTED	21	-	-	-	6	6	-	6	3	-	-	...
NO SERVICE	611	44	57	38	58	61	49	110	62	65	66	182
METHOD OF DISPOSAL:												
INCINERATOR, TRASH CHUTE, OR COMPACTOR	197	12	22	12	19	16	9	27	28	40	13	204
GARBAGE DISPOSAL	88	3	1	-	-	7	11	30	19	17	-	236
OTHER MEANS	314	29	34	26	39	35	28	49	15	8	52	153
NOT REPORTED	12	-	1	-	1	3	1	3	-	-	2	...
DON'T KNOW	29	8	1	-	1	1	1	9	4	3	1	...
NOT REPORTED	5	-	-	-	-	1	-	4	-	-	-	...

[1]EXCLUDES 1-FAMILY HOMES ON 10 ACRES OR MORE.
[2]FIGURES WILL NOT ADD TO TOTAL BECAUSE MORE THAN ONE KITCHEN FACILITY WAS REPORTED AS NOT USABLE FOR THE SAME UNIT.
[3]FIGURES MAY NOT ADD TO TOTAL BECAUSE HOUSEHOLD MEMBERS MAY BE INCLUDED IN MORE THAN ONE GROUP.

TABLE A-9. GROSS RENT OF RENTER OCCUPIED HOUSING UNITS BY OCCUPANCY AND UTILIZATION CHARACTERISTICS AND SERVICES AVAILABLE: 1976--CONTINUED

(NUMBERS IN THOUSANDS. DATA BASED ON SAMPLE, SEE TEXT. FOR MINIMUM BASE FOR DERIVED FIGURES (PERCENT, MEDIAN, ETC.) AND MEANING OF SYMBOLS, SEE TEXT)

UNITED STATES INSIDE STANDARD METROPOLITAN STATISTICAL AREAS NOT IN CENTRAL CITIES	TOTAL	LESS THAN $70	$70 TO $99	$100 TO $124	$125 TO $149	$150 TO $174	$175 TO $199	$200 TO $249	$250 TO $299	$300 OR MORE	NO CASH RENT	MEDIAN (DOLLARS)
EXTERMINATOR SERVICE												
OCCUPIED 3 MONTHS OR LONGER	6 672	219	360	417	639	821	943	1 515	794	649	315	193
NO SIGNS OF MICE OR RATS	6 058	186	301	373	561	749	868	1 409	732	607	273	195
WITH SIGNS OF MICE OR RATS	554	33	59	41	73	67	71	93	46	34	39	169
REGULAR EXTERMINATION SERVICE	49	5	6	1	7	4	5	11	1	5	4	174
IRREGULAR EXTERMINATION SERVICE	87	1	6	8	11	10	12	14	12	9	4	186
NO EXTERMINATION SERVICE	408	27	46	32	54	53	50	67	31	19	29	164
NOT REPORTED	11	-	-	1	1	-	4	1	-	1	1	...
NOT REPORTED	59	-	-	3	5	5	4	13	17	8	4	238
OCCUPIED LESS THAN 3 MONTHS	1 186	19	44	52	92	140	196	312	133	173	27	206

TABLE A-9. GROSS RENT OF RENTER OCCUPIED HOUSING UNITS BY OCCUPANCY AND UTILIZATION CHARACTERISTICS AND SERVICES AVAILABLE: 1976--CONTINUED

[NUMBERS IN THOUSANDS. DATA BASED ON SAMPLE, SEE TEXT. FOR MINIMUM BASE FOR DERIVED FIGURES (PERCENT, MEDIAN, ETC.) AND MEANING OF SYMBOLS, SEE TEXT]

UNITED STATES OUTSIDE STANDARD METROPOLITAN STATISTICAL AREAS	TOTAL	LESS THAN $70	$70 TO $99	$100 TO $124	$125 TO $149	$150 TO $174	$175 TO $199	$200 TO $249	$250 TO $299	$300 OR MORE	NO CASH RENT	MEDIAN (DOLLARS)
SPECIFIED RENTER OCCUPIED[1]	5 981	711	868	836	817	691	528	520	196	163	653	132
DURATION OF OCCUPANCY												
HOUSEHOLD HEAD LIVED HERE:												
LESS THAN 3 MONTHS	1 018	67	99	134	164	144	117	131	51	53	59	153
3 MONTHS OR LONGER	4 963	644	769	702	653	546	411	389	145	110	595	128
LIVED HERE LAST WINTER	3 830	558	646	529	499	367	285	261	97	72	514	121
COMPLETE BATHROOMS												
1	4 722	418	714	766	742	616	447	392	129	83	415	133
1 AND ONE-HALF	351	4	15	20	28	44	46	82	20	35	55	194
2 OR MORE	294	8	13	15	19	23	26	45	40	41	64	212
ALSO USED BY ANOTHER HOUSEHOLD	129	75	34	5	4	2	-	-	3	2	7	70-
NONE	486	206	91	30	24	7	8	1	4	2	113	70-
COMPLETE KITCHEN FACILITIES												
FOR EXCLUSIVE USE OF HOUSEHOLD	5 603	518	808	820	799	683	525	519	193	162	575	136
ALSO USED BY ANOTHER HOUSEHOLD	39	19	9	-	4	2	-	-	2	-	4	...
NO COMPLETE KITCHEN FACILITIES	339	174	50	16	14	6	3	1	1	1	74	70-
CONDITION OF KITCHEN FACILITIES												
WITH COMPLETE KITCHEN FACILITIES	5 642	537	817	820	803	685	525	519	195	162	579	136
ALL USABLE	5 585	531	808	813	793	676	519	518	195	161	570	136
1 OR MORE NOT USABLE[2]	50	5	8	8	10	8	3	1	-	1	7	129
KITCHEN SINK	21	2	4	5	2	1	2	1	-	1	4	...
REFRIGERATOR	8	2	2	-	1	3	-	-	-	-	1	...
RANGE OR COOKSTOVE	21	1	2	2	8	4	1	1	-	-	2	...
NOT REPORTED	-	-	-	-	-	-	-	-	-	-	-	...
NOT REPORTED	7	1	1	-	-	1	2	-	-	-	2	...
LACKING COMPLETE KITCHEN FACILITIES	339	174	50	16	14	6	3	1	1	1	74	70-
TYPE OF HOUSEHOLD												
2-OR-MORE-PERSON HOUSEHOLDS	4 145	309	521	596	573	536	407	445	172	145	441	143
HUSBAND-WIFE[3]	2 972	170	335	437	418	399	288	337	121	108	360	146
WITH 1 OR MORE SUBFAMILIES	44	1	12	9	4	2	4	3	3	3	3	119
WITH OTHER RELATIVES OR NONRELATIVES	241	20	48	35	19	28	20	23	10	7	28	128
WITH OWN CHILDREN UNDER 18 YEARS	1 680	87	170	254	226	237	162	216	78	64	184	151
OTHER MALE HEAD[3]	323	29	36	30	40	42	50	37	15	19	24	158
WITH 1 OR MORE SUBFAMILIES	5	-	2	-	1	1	-	1	-	-	1	...
WITH OTHER RELATIVES OR NONRELATIVES	281	24	30	30	34	38	42	37	8	19	20	158
WITH OWN CHILDREN UNDER 18 YEARS	41	4	4	1	4	6	8	2	8	3	1	176
FEMALE HEAD[3]	850	110	150	128	115	96	69	72	36	17	57	127
WITH 1 OR MORE SUBFAMILIES	21	6	4	2	3	2	1	2	-	-	1	...
WITH OTHER RELATIVES OR NONRELATIVES	319	41	57	44	39	34	22	38	15	5	23	128
WITH OWN CHILDREN UNDER 18 YEARS	543	64	101	83	89	62	46	36	19	12	32	127
1-PERSON HOUSEHOLDS	1 836	402	347	240	243	154	121	75	24	18	213	106
BEDROOMS												
NONE AND 1	1 728	370	365	272	241	158	98	69	13	23	120	106
2 OR MORE	4 253	340	503	564	576	533	430	451	183	140	533	144
NONE LACKING PRIVACY	3 447	225	340	436	457	478	364	424	158	131	434	152
1 OR MORE LACKING PRIVACY	800	115	162	128	119	54	64	27	24	9	97	114
PRIVACY NOT REPORTED	7	-	1	-	-	1	1	1	-	-	3	...
3-OR-MORE-PERSON HOUSEHOLDS	2 421	181	291	351	316	310	228	273	119	97	254	145
NO BEDROOMS USED BY 3 PERSONS OR MORE	1 846	110	176	255	245	244	198	228	111	91	188	154
BEDROOMS USED BY 3 PERSONS OR MORE	528	69	106	89	64	59	29	42	7	4	60	116
1	469	62	87	79	62	52	26	40	7	4	49	118
2 OR MORE	59	7	19	9	2	7	3	1	-	-	11	96
BEDROOMS USED BY PERSONS 13 YEARS OF AGE OR OLDER	343	49	75	54	39	35	21	25	4	2	39	112
NO BEDROOMS USED BY PERSONS 13 YEARS OF AGE OR OLDER	131	10	21	21	17	21	8	15	1	2	14	133
NOT REPORTED	54	10	10	14	7	4	-	2	1	-	7	106
NO BEDROOMS	10	1	-	2	4	-	-	-	-	1	2	...
NOT REPORTED	38	1	9	5	4	7	2	3	2	2	4	...
1- AND 2-PERSON HOUSEHOLDS	3 561	529	577	485	501	381	299	247	76	66	399	124
PLUMBING FACILITIES BY PERSONS PER ROOM												
WITH ALL PLUMBING FACILITIES	5 402	431	749	804	801	686	522	519	191	161	537	138
1.00 OR LESS	5 046	414	668	744	752	652	494	481	186	155	500	139
1.01 TO 1.50	265	14	52	44	42	25	21	36	4	4	23	132
1.51 OR MORE	91	4	30	16	8	10	7	2	1	1	14	108
LACKING SOME OR ALL PLUMBING FACILITIES	579	279	119	32	16	5	5	1	4	2	117	70-
1.00 OR LESS	494	242	101	26	13	4	3	-	4	2	98	70-
1.01 TO 1.50	47	24	9	4	2	-	-	1	-	-	9	70-
1.51 OR MORE	38	14	9	2	1	1	2	-	-	-	10	...
GARBAGE COLLECTION SERVICE												
WITH SERVICE	4 850	560	715	669	687	592	458	455	170	144	401	135
LESS THAN ONCE A WEEK	49	8	9	11	7	1	4	1	1	1	7	109
ONCE A WEEK	2 317	220	328	351	358	300	224	214	77	51	192	136
TWICE A WEEK OR MORE	2 035	249	317	248	263	248	190	205	81	86	146	137
DON'T KNOW	436	81	60	56	59	41	38	33	9	5	54	121
NOT REPORTED	14	2	-	3	-	1	2	1	2	2	2	...
NO SERVICE	1 110	148	149	164	124	96	70	63	26	18	252	119
METHOD OF DISPOSAL:												
INCINERATOR, TRASH CHUTE, OR COMPACTOR	128	18	20	21	19	10	4	4	1	1	31	112
GARBAGE DISPOSAL	10	1	-	-	1	3	1	-	2	-	2	...
OTHER MEANS	936	126	123	136	101	80	62	58	23	16	212	120
NOT REPORTED	35	4	6	7	3	3	3	1	-	1	7	...
DON'T KNOW	18	3	4	3	5	2	-	1	-	-	-	...
NOT REPORTED	3	-	-	-	1	1	-	-	-	-	1	...

[1]EXCLUDES 1-FAMILY HOMES ON 10 ACRES OR MORE.
[2]FIGURES WILL NOT ADD TO TOTAL BECAUSE MORE THAN ONE KITCHEN FACILITY WAS REPORTED AS NOT USABLE FOR THE SAME UNIT.
[3]FIGURES MAY NOT ADD TO TOTAL BECAUSE HOUSEHOLD MEMBERS MAY BE INCLUDED IN MORE THAN ONE GROUP.

TABLE A-9. GROSS RENT OF RENTER OCCUPIED HOUSING UNITS BY OCCUPANCY AND UTILIZATION CHARACTERISTICS AND SERVICES AVAILABLE: 1976--CONTINUED

(NUMBERS IN THOUSANDS. DATA BASED ON SAMPLE, SEE TEXT. FOR MINIMUM BASE FOR DERIVED FIGURES (PERCENT, MEDIAN, ETC.) AND MEANING OF SYMBOLS, SEE TEXT)

UNITED STATES OUTSIDE STANDARD METROPOLITAN STATISTICAL AREAS	TOTAL	LESS THAN $70	$70 TO $99	$100 TO $124	$125 TO $149	$150 TO $174	$175 TO $199	$200 TO $249	$250 TO $299	$300 OR MORE	NO CASH RENT	MEDIAN (DOLLARS)
EXTERMINATOR SERVICE												
OCCUPIED 3 MONTHS OR LONGER	4 963	644	769	702	653	546	411	389	145	110	595	128
NO SIGNS OF MICE OR RATS	3 998	495	570	548	537	465	360	348	126	104	446	132
WITH SIGNS OF MICE OR RATS	919	144	190	145	109	77	44	41	17	6	146	109
REGULAR EXTERMINATION SERVICE	43	6	7	7	3	5	4	1	-	-	8	...
IRREGULAR EXTERMINATION SERVICE	97	13	14	15	16	9	5	8	2	3	12	125
NO EXTERMINATION SERVICE	765	123	168	117	89	59	34	32	15	4	124	106
NOT REPORTED	14	2	1	5	-	4	-	-	-	-	1	...
NOT REPORTED	46	4	8	9	7	4	7	1	2	-	3	123
OCCUPIED LESS THAN 3 MONTHS	1 018	67	99	134	164	144	117	131	51	53	59	153

TABLE A-10. GROSS RENT OF RENTER OCCUPIED HOUSING UNITS BY DEFICIENCIES IN SELECTED STRUCTURAL CHARACTERISTICS: 1976

(NUMBERS IN THOUSANDS. DATA BASED ON SAMPLE, SEE TEXT. FOR MINIMUM BASE FOR DERIVED FIGURES (PERCENT, MEDIAN, ETC.) AND MEANING OF SYMBOLS, SEE TEXT)

UNITED STATES TOTAL	TOTAL	LESS THAN $70	$70 TO $99	$100 TO $124	$125 TO $149	$150 TO $174	$175 TO $199	$200 TO $249	$250 TO $299	$300 OR MORE	NO CASH RENT	MEDIAN (DOLLARS)
SPECIFIED RENTER OCCUPIED[1]	25 420	1 802	2 302	2 614	3 027	3 263	3 290	4 266	1 900	1 678	1 277	167
2 OR MORE UNITS IN STRUCTURE	16 984	1 200	1 370	1 560	2 014	2 330	2 465	3 258	1 465	995	326	173
COMMON STAIRWAYS												
WITH COMMON STAIRWAYS	13 214	867	979	1 096	1 480	1 819	1 992	2 708	1 198	852	223	178
NO LOOSE STEPS	11 978	778	871	932	1 309	1 649	1 824	2 520	1 109	792	195	180
RAILINGS NOT LOOSE	10 767	694	775	818	1 134	1 485	1 634	2 286	1 031	729	180	181
RAILINGS LOOSE	637	43	44	58	96	82	102	137	41	29	4	172
NO RAILINGS	411	18	45	43	62	72	68	65	15	18	6	162
RAILINGS NOT REPORTED	163	22	6	12	17	10	19	32	22	16	5	188
LOOSE STEPS	748	49	68	106	97	108	98	122	56	30	13	160
RAILINGS NOT LOOSE	488	32	48	48	52	76	75	88	36	25	7	169
RAILINGS LOOSE	203	17	19	35	33	30	17	27	15	2	6	144
NO RAILINGS	47	-	-	20	10	2	6	4	3	1	-	133
RAILINGS NOT REPORTED	11	-	2	3	1	-	-	2	2	2	-	...
STEPS NOT REPORTED	487	40	39	58	74	62	71	66	33	30	15	160
NO COMMON STAIRWAYS	3 770	333	391	465	534	511	473	551	267	144	103	155
LIGHT FIXTURES IN PUBLIC HALLS												
WITH PUBLIC HALLS	10 955	737	828	891	1 195	1 447	1 593	2 278	1 053	754	178	179
WITH LIGHT FIXTURES	10 647	716	807	851	1 159	1 398	1 557	2 226	1 020	740	173	180
ALL WORKING	9 723	652	719	768	1 033	1 291	1 426	2 039	930	700	166	180
SOME WORKING	775	57	81	68	110	82	113	151	79	29	7	170
NONE WORKING	65	2	6	7	7	12	10	15	5	2	-	172
NOT REPORTED	83	6	1	8	10	13	8	21	6	10	-	186
NO LIGHT FIXTURES	308	21	21	39	36	49	36	53	33	14	6	166
NO PUBLIC HALLS	5 605	429	506	621	754	826	809	918	383	223	136	162
NOT REPORTED	424	34	37	49	65	56	64	62	30	18	11	160
STORIES BETWEEN MAIN AND APARTMENT ENTRANCES												
NONE(ON SAME FLOOR)	6 300	508	513	576	777	888	973	1 129	509	262	166	169
1(UP OR DOWN)	6 311	377	502	610	758	923	928	1 297	506	290	121	172
2 OR MORE(UP OR DOWN)	4 372	315	356	374	479	518	564	833	451	443	39	180
1-UNIT STRUCTURES INCLUDING MOBILE HOMES OR TRAILERS	8 436	602	932	1 054	1 013	933	825	1 008	435	683	952	154
SPECIFIED RENTER OCCUPIED[1]	25 420	1 802	2 302	2 614	3 027	3 263	3 290	4 266	1 900	1 678	1 277	167
ELECTRIC WIRING												
ALL WIRING CONCEALED IN WALLS OR METAL COVERING	24 813	1 713	2 185	2 534	2 953	3 203	3 246	4 215	1 875	1 660	1 230	168
SOME OR ALL WIRING EXPOSED	592	87	116	77	73	59	43	49	24	18	47	122
NOT REPORTED	15	2	1	3	1	1	2	2	1	-	-	...
ELECTRIC WALL OUTLETS												
WITH WORKING OUTLETS IN EACH ROOM	24 359	1 595	2 140	2 492	2 876	3 154	3 199	4 191	1 867	1 655	1 191	169
LACKING WORKING OUTLETS IN SOME OR ALL ROOMS	1 032	205	161	117	149	109	85	70	32	20	84	122
NOT REPORTED	29	2	1	5	2	1	7	5	1	3	1	...
BASEMENT												
WITH BASEMENT	11 863	645	1 017	1 194	1 563	1 576	1 535	2 061	897	859	516	169
NO SIGNS OF WATER LEAKAGE	6 891	345	518	643	877	955	890	1 222	529	535	377	172
WITH SIGNS OF WATER LEAKAGE	1 953	47	107	192	264	216	280	384	171	165	128	182
DON'T KNOW	2 952	253	386	349	415	394	358	445	190	154	8	154
NOT REPORTED	68	1	6	10	7	12	7	10	7	5	2	167
NO BASEMENT	13 557	1 157	1 285	1 420	1 464	1 687	1 755	2 205	1 003	818	762	165
ROOF												
NO SIGNS OF WATER LEAKAGE	20 832	1 476	1 875	2 153	2 493	2 698	2 705	3 457	1 509	1 326	1 140	166
WITH SIGNS OF WATER LEAKAGE	1 987	160	242	234	251	248	215	275	128	104	132	154
DON'T KNOW	2 555	162	180	225	279	314	361	522	260	245	5	183
NOT REPORTED	45	4	4	2	4	3	10	13	3	2	-	189
INTERIOR CEILINGS AND WALLS												
OPEN CRACKS OR HOLES:												
NO OPEN CRACKS OR HOLES	22 803	1 564	1 962	2 285	2 650	2 919	2 966	3 928	1 780	1 578	1 171	169
WITH OPEN CRACKS OR HOLES	2 578	235	338	326	373	343	321	325	119	96	101	147
NOT REPORTED	39	3	2	3	4	1	3	14	2	3	5	...
BROKEN PLASTER:												
NO BROKEN PLASTER	23 914	1 665	2 106	2 426	2 821	3 053	3 107	4 080	1 838	1 609	1 209	168
WITH BROKEN PLASTER	1 474	133	195	186	204	205	179	179	61	67	63	147
NOT REPORTED	32	3	-	1	2	5	4	7	1	1	5	...
PEELING PAINT:												
NO PEELING PAINT	23 449	1 644	2 020	2 381	2 717	3 029	3 029	4 012	1 617	1 596	1 203	169
WITH PEELING PAINT	1 939	155	280	230	310	233	254	245	63	82	67	146
NOT REPORTED	33	3	2	3	1	1	7	9	-	-	7	...
INTERIOR FLOORS												
NO HOLES IN FLOOR	24 397	1 708	2 156	2 487	2 888	3 132	3 172	4 136	1 858	1 638	1 222	168
WITH HOLES IN FLOOR	878	84	131	107	130	119	97	108	28	29	45	142
NOT REPORTED	146	10	15	20	10	12	21	22	14	10	11	175

[1]EXCLUDES 1-FAMILY HOMES ON 10 ACRES OR MORE.

TABLE A-10. GROSS RENT OF RENTER OCCUPIED HOUSING UNITS BY DEFICIENCIES IN SELECTED STRUCTURAL CHARACTERISTICS: 1976--CONTINUED

(NUMBERS IN THOUSANDS. DATA BASED ON SAMPLE, SEE TEXT. FOR MINIMUM BASE FOR DERIVED FIGURES (PERCENT, MEDIAN, ETC.) AND MEANING OF SYMBOLS, SEE TEXT)

UNITED STATES TOTAL	TOTAL	LESS THAN $70	$70 TO $99	$100 TO $124	$125 TO $149	$150 TO $174	$175 TO $199	$200 TO $249	$250 TO $299	$300 OR MORE	NO CASH RENT	MEDIAN (DOLLARS)
SPECIFIED RENTER OCCUPIED[1]--CONTINUED												
SELECTED STRUCTURAL DEFICIENCIES AND WISH TO MOVE												
WITH STRUCTURAL DEFICIENCIES	6 258	417	671	717	862	784	791	951	393	339	332	159
HOUSEHOLD WOULD LIKE TO MOVE[2]	1 109	98	139	135	159	169	134	155	60	31	30	151
UNITS WITH SIGNS OF WATER LEAKAGE IN BASEMENT	261	6	12	29	52	36	33	54	23	10	4	169
UNITS WITH SIGNS OF WATER LEAKAGE IN ROOF	477	51	60	66	68	59	58	57	26	13	17	143
UNITS WITH OPEN CRACKS OR HOLES IN INTERIOR CEILINGS AND WALLS	780	85	113	95	104	122	89	98	32	20	23	145
UNITS WITH HOLES IN FLOOR	346	38	64	45	38	46	44	46	9	5	11	138
UNITS WITH BROKEN PLASTER ON INTERIOR CEILINGS AND WALLS	521	54	68	65	77	87	62	56	19	13	19	145
UNITS WITH PEELING PAINT ON INTERIOR CEILINGS AND WALLS	604	54	90	79	90	89	78	69	24	16	17	144
UNITS WITH 2 OR MORE STRUCTURAL DEFICIENCIES	843	85	122	107	115	123	110	103	32	20	25	145
HOUSEHOLD WOULD NOT LIKE TO MOVE	4 712	303	499	533	642	572	602	722	293	273	272	160
NOT REPORTED	436	16	32	50	61	43	55	74	40	35	29	176
NO STRUCTURAL DEFICIENCIES	19 155	1 384	1 631	1 897	2 165	2 478	2 498	3 312	1 507	1 339	945	170
NOT REPORTED	7	-	-	-	1	1	2	4	-	-	-	...
OVERALL OPINION OF STRUCTURE												
EXCELLENT	4 935	327	336	376	467	516	595	957	497	504	361	186
GOOD	12 180	781	1 003	1 139	1 416	1 607	1 704	2 160	921	848	604	172
FAIR	6 577	517	728	882	877	929	816	927	379	275	246	154
POOR	1 582	162	218	203	256	196	157	199	95	42	54	142
NOT REPORTED	145	15	17	15	11	15	18	23	9	10	13	163

[1]EXCLUDES 1-FAMILY HOMES ON 10 ACRES OR MORE.
[2]FIGURES WILL NOT ADD TO TOTAL BECAUSE MORE THAN ONE STRUCTURAL DEFICIENCY WAS REPORTED FOR THE SAME UNIT.

TABLE A-10. GROSS RENT OF RENTER OCCUPIED HOUSING UNITS BY DEFICIENCIES IN SELECTED STRUCTURAL CHARACTERISTICS: 1976--CONTINUED

(NUMBERS IN THOUSANDS. DATA BASED ON SAMPLE, SEE TEXT. FOR MINIMUM BASE FOR DERIVED FIGURES (PERCENT, MEDIAN, ETC.) AND MEANING OF SYMBOLS, SEE TEXT)

UNITED STATES INSIDE STANDARD METROPOLITAN STATISTICAL AREAS	TOTAL	LESS THAN $70	$70 TO $99	$100 TO $124	$125 TO $149	$150 TO $174	$175 TO $199	$200 TO $249	$250 TO $299	$300 OR MORE	NO CASH RENT	MEDIAN (DOLLARS)
SPECIFIED RENTER OCCUPIED[1]	19 439	1 091	1 434	1 778	2 211	2 572	2 762	3 746	1 705	1 515	624	178
2 OR MORE UNITS IN STRUCTURE	14 616	894	1 030	1 272	1 653	2 005	2 205	2 993	1 386	931	247	179
COMMON STAIRWAYS												
WITH COMMON STAIRWAYS	11 790	672	775	932	1 284	1 629	1 833	2 544	1 137	800	183	182
NO LOOSE STEPS	10 744	610	700	792	1 139	1 481	1 688	2 371	1 053	746	164	183
RAILINGS NOT LOOSE	9 707	552	639	696	993	1 335	1 511	2 151	980	695	153	184
RAILINGS LOOSE	560	31	32	47	84	74	98	130	38	25	3	178
NO RAILINGS	333	10	26	37	50	61	62	58	14	12	3	167
RAILINGS NOT REPORTED	144	17	3	12	12	10	16	32	21	14	5	196
LOOSE STEPS	667	36	55	95	86	98	87	118	53	24	13	163
RAILINGS NOT LOOSE	429	22	37	40	45	74	65	85	33	20	7	172
RAILINGS LOOSE	188	14	18	34	30	24	17	27	15	2	6	144
NO RAILINGS	42	-	-	20	9	-	4	4	3	1	-	128
RAILINGS NOT REPORTED	8	-	-	1	1	-	-	2	2	2	-	...
STEPS NOT REPORTED	379	26	20	44	59	51	59	55	31	30	6	168
NO COMMON STAIRWAYS	2 826	221	254	340	369	376	372	450	248	131	64	162
LIGHT FIXTURES IN PUBLIC HALLS												
WITH PUBLIC HALLS	9 856	573	663	767	1 040	1 316	1 479	2 147	1 003	713	154	183
WITH LIGHT FIXTURES	9 589	559	650	729	1 012	1 270	1 447	2 097	970	704	150	183
ALL WORKING	8 780	514	582	656	905	1 171	1 329	1 919	890	669	145	184
SOME WORKING	691	41	64	61	99	76	102	144	72	27	4	176
NONE WORKING	48	2	3	5	3	10	9	15	1	-	-	179
NOT REPORTED	70	3	1	7	4	13	7	20	6	8	-	196
NO LIGHT FIXTURES	267	14	14	38	28	46	32	50	33	9	4	170
NO PUBLIC HALLS	4 430	301	345	467	562	641	673	796	356	200	90	169
NOT REPORTED	330	20	21	38	51	48	53	51	27	18	3	167
STORIES BETWEEN MAIN AND APARTMENT ENTRANCES												
NONE(ON SAME FLOOR)	5 143	359	360	430	606	720	841	997	474	239	116	176
1(UP OR DOWN)	5 359	268	361	494	602	791	823	1 185	475	265	96	178
2 OR MORE(UP OR DOWN)	4 114	267	309	348	446	494	541	811	437	427	35	183
1-UNIT STRUCTURES INCLUDING MOBILE HOMES OR TRAILERS	4 823	198	404	506	557	567	558	753	319	584	377	174
SPECIFIED RENTER OCCUPIED[1]	19 439	1 091	1 434	1 778	2 211	2 572	2 762	3 746	1 705	1 515	624	178
ELECTRIC WIRING												
ALL WIRING CONCEALED IN WALLS OR METAL COVERING	19 090	1 065	1 372	1 731	2 156	2 528	2 729	3 709	1 685	1 499	615	178
SOME OR ALL WIRING EXPOSED	337	25	62	44	53	44	32	36	18	16	9	140
NOT REPORTED	11	2	-	3	1	1	2	1	1	-	-	...
ELECTRIC WALL OUTLETS												
WITH WORKING OUTLETS IN EACH ROOM	18 878	1 043	1 368	1 703	2 113	2 488	2 692	3 686	1 680	1 493	612	179
LACKING WORKING OUTLETS IN SOME OR ALL ROOMS	536	47	66	72	96	83	64	56	23	19	10	145
NOT REPORTED	24	2	1	3	2	1	7	4	1	3	1	...
BASEMENT												
WITH BASEMENT	9 811	483	762	933	1 220	1 296	1 363	1 838	810	785	322	176
NO SIGNS OF WATER LEAKAGE	5 725	260	376	495	694	781	804	1 105	469	492	248	179
WITH SIGNS OF WATER LEAKAGE	1 471	31	76	131	190	156	225	310	149	138	67	188
DON'T KNOW	2 559	191	304	299	332	349	326	413	185	151	8	160
NOT REPORTED	56	-	6	8	4	10	7	9	7	4	-	173
NO BASEMENT	9 628	609	672	846	991	1 276	1 400	1 908	895	730	301	180
ROOF												
NO SIGNS OF WATER LEAKAGE	15 647	894	1 163	1 410	1 775	2 077	2 236	2 998	1 334	1 180	580	177
WITH SIGNS OF WATER LEAKAGE	1 355	50	116	164	172	195	183	234	110	90	41	169
DON'T KNOW	2 402	145	151	203	262	298	338	501	256	244	3	185
NOT REPORTED	35	2	4	2	2	2	6	13	3	1	-	...
INTERIOR CEILINGS AND WALLS												
OPEN CRACKS OR HOLES:												
NO OPEN CRACKS OR HOLES	17 485	980	1 229	1 534	1 913	2 285	2 475	3 447	1 602	1 435	585	180
WITH OPEN CRACKS OR HOLES	1 921	109	203	243	294	288	286	285	101	77	36	158
NOT REPORTED	32	2	2	1	4	-	1	14	2	3	3	...
BROKEN PLASTER:												
NO BROKEN PLASTER	18 301	1 017	1 303	1 640	2 048	2 401	2 603	3 588	1 652	1 455	594	179
WITH BROKEN PLASTER	1 112	71	131	138	160	167	157	151	51	59	27	156
NOT REPORTED	26	3	-	-	2	4	2	7	1	1	3	...
PEELING PAINT:												
NO PEELING PAINT	17 914	1 002	1 248	1 609	1 957	2 371	2 536	3 524	1 636	1 442	589	180
WITH PEELING PAINT	1 499	86	184	167	253	202	222	214	68	73	29	155
NOT REPORTED	26	3	2	1	1	-	5	8	-	-	5	...
INTERIOR FLOORS												
NO HOLES IN FLOOR	18 688	1 051	1 339	1 693	2 103	2 462	2 660	3 632	1 667	1 481	602	179
WITH HOLES IN FLOOR	637	34	85	72	99	102	85	95	24	27	15	155
NOT REPORTED	114	6	11	14	8	9	18	19	14	7	7	182

[1]EXCLUDES 1-FAMILY HOMES ON 10 ACRES OR MORE.

TABLE A-10. GROSS RENT OF RENTER OCCUPIED HOUSING UNITS BY DEFICIENCIES IN SELECTED STRUCTURAL CHARACTERISTICS: 1976--CONTINUED

(NUMBERS IN THOUSANDS. DATA BASED ON SAMPLE, SEE TEXT. FOR MINIMUM BASE FOR DERIVED FIGURES (PERCENT, MEDIAN, ETC.) AND MEANING OF SYMBOLS, SEE TEXT)

UNITED STATES INSIDE STANDARD METROPOLITAN STATISTICAL AREAS	TOTAL	LESS THAN $70	$70 TO $99	$100 TO $124	$125 TO $149	$150 TO $174	$175 TO $199	$200 TO $249	$250 TO $299	$300 OR MORE	NO CASH RENT	MEDIAN (DOLLARS)
SPECIFIED RENTER OCCUPIED[1]--CONTINUED												
SELECTED STRUCTURAL DEFICIENCIES AND WISH TO MOVE												
WITH STRUCTURAL DEFICIENCIES	4 640	199	412	505	640	621	673	813	345	288	144	169
HOUSEHOLD WOULD LIKE TO MOVE[2]	835	52	79	102	127	137	121	127	56	27	9	159
UNITS WITH SIGNS OF WATER LEAKAGE IN BASEMENT	220	6	11	23	44	29	30	45	19	9	3	170
UNITS WITH SIGNS OF WATER LEAKAGE IN ROOF	334	21	26	52	51	49	49	48	24	10	4	158
UNITS WITH OPEN CRACKS OR HOLES IN INTERIOR CEILINGS AND WALLS	573	43	64	71	84	98	81	80	28	17	7	155
UNITS WITH HOLES IN FLOOR	248	14	36	33	31	39	41	38	8	5	3	155
UNITS WITH BROKEN PLASTER ON INTERIOR CEILINGS AND WALLS	391	31	42	50	59	72	55	49	15	11	6	153
UNITS WITH PEELING PAINT ON INTERIOR CEILINGS AND WALLS	463	28	54	61	70	78	73	60	20	16	3	155
UNITS WITH 2 OR MORE STRUCTURAL DEFICIENCIES	634	43	73	84	93	101	99	88	28	17	8	155
HOUSEHOLD WOULD NOT LIKE TO MOVE	3 461	141	311	366	464	448	504	622	254	232	118	171
NOT REPORTED	344	6	22	36	49	37	49	65	35	28	17	181
NO STRUCTURAL DEFICIENCIES	14 794	892	1 022	1 273	1 570	1 951	2 089	2 929	1 360	1 227	480	180
NOT REPORTED	5	-	-	-	1	-	-	4	-	-	-	...
OVERALL OPINION OF STRUCTURE												
EXCELLENT	3 831	223	219	234	327	386	476	845	454	469	196	197
GOOD	9 309	477	612	739	1 000	1 259	1 437	1 899	825	761	299	182
FAIR	5 003	300	452	642	679	747	702	805	333	238	104	162
POOR	1 184	79	137	151	197	168	134	179	85	37	18	153
NOT REPORTED	113	12	14	11	7	13	13	18	8	9	7	165

[1]EXCLUDES 1-FAMILY HOMES ON 10 ACRES OR MORE.
[2]FIGURES WILL NOT ADD TO TOTAL BECAUSE MORE THAN ONE STRUCTURAL DEFICIENCY WAS REPORTED FOR THE SAME UNIT.

TABLE A-10. GROSS RENT OF RENTER OCCUPIED HOUSING UNITS BY DEFICIENCIES IN SELECTED STRUCTURAL CHARACTERISTICS: 1976--CONTINUED

(NUMBERS IN THOUSANDS. DATA BASED ON SAMPLE; SEE TEXT. FOR MINIMUM BASE FOR DERIVED FIGURES (PERCENT, MEDIAN, ETC.) AND MEANING OF SYMBOLS, SEE TEXT)

UNITED STATES INSIDE STANDARD METROPOLITAN STATISTICAL AREAS IN CENTRAL CITIES	TOTAL	LESS THAN $70	$70 TO $99	$100 TO $124	$125 TO $149	$150 TO $174	$175 TO $199	$200 TO $249	$250 TO $299	$300 OR MORE	NO CASH RENT	MEDIAN (DOLLARS)
SPECIFIED RENTER OCCUPIED[1]	11 581	854	1 031	1 310	1 480	1 612	1 623	1 919	777	694	282	165
2 OR MORE UNITS IN STRUCTURE	9 437	755	831	1 040	1 207	1 338	1 364	1 595	654	492	161	164
COMMON STAIRWAYS												
WITH COMMON STAIRWAYS	7 804	580	651	790	984	1 146	1 169	1 363	558	442	122	168
NO LOOSE STEPS	7 049	525	585	672	866	1 035	1 078	1 260	516	406	106	169
RAILINGS NOT LOOSE	6 315	479	533	594	754	933	955	1 122	471	379	95	169
RAILINGS LOOSE	418	24	30	41	68	57	72	85	23	13	3	168
NO RAILINGS	211	7	18	25	36	34	43	33	7	4	3	163
RAILINGS NOT REPORTED	105	14	3	11	8	10	8	20	16	10	5	187
LOOSE STEPS	513	30	55	82	77	77	61	75	30	14	12	152
RAILINGS NOT LOOSE	308	16	37	32	41	58	46	47	14	11	7	160
RAILINGS LOOSE	166	14	18	32	27	20	12	24	12	2	4	140
NO RAILINGS	30	-	-	17	8	-	3	2	2	-	-	...
RAILINGS NOT REPORTED	8	-	-	1	1	-	-	2	2	2	-	...
STEPS NOT REPORTED	242	26	11	37	40	33	30	28	12	21	4	154
NO COMMON STAIRWAYS	1 633	175	180	250	224	192	195	232	96	50	38	146
LIGHT FIXTURES IN PUBLIC HALLS												
WITH PUBLIC HALLS	6 592	495	568	667	816	958	957	1 141	490	394	107	167
WITH LIGHT FIXTURES	6 405	484	555	640	793	922	937	1 107	473	388	106	168
ALL WORKING	5 825	440	488	574	708	844	849	1 012	437	371	103	169
SOME WORKING	495	39	62	57	80	59	75	76	31	11	3	153
NONE WORKING	30	2	3	3	1	9	6	6	-	-	-	...
NOT REPORTED	55	3	1	6	3	11	7	12	5	7	-	187
NO LIGHT FIXTURES	188	11	14	27	23	35	20	34	17	6	2	163
NO PUBLIC HALLS	2 640	240	250	345	360	347	382	428	152	85	51	157
NOT REPORTED	204	20	12	29	31	33	25	26	12	12	3	156
STORIES BETWEEN MAIN AND APARTMENT ENTRANCES												
NONE(ON SAME FLOOR)	3 135	290	267	339	407	423	499	526	202	109	73	163
1(UP OR DOWN)	3 192	221	293	382	402	525	460	554	187	110	60	162
2 OR MORE(UP OR DOWN)	3 110	244	271	319	399	390	405	515	265	273	28	169
1-UNIT STRUCTURES INCLUDING MOBILE HOMES OR TRAILERS	2 144	99	200	269	273	274	259	324	123	202	121	165
SPECIFIED RENTER OCCUPIED[1]	11 581	854	1 031	1 310	1 480	1 612	1 623	1 919	777	694	282	165
ELECTRIC WIRING												
ALL WIRING CONCEALED IN WALLS OR METAL COVERING	11 338	840	990	1 271	1 435	1 580	1 596	1 898	767	683	279	165
SOME OR ALL WIRING EXPOSED	236	12	41	37	44	32	26	21	11	10	3	140
NOT REPORTED	6	2	-	2	1	-	2	-	-	-	-	...
ELECTRIC WALL OUTLETS												
WITH WORKING OUTLETS IN EACH ROOM	11 199	832	988	1 255	1 408	1 549	1 570	1 875	762	679	280	165
LACKING WORKING OUTLETS IN SOME OR ALL ROOMS	367	20	42	53	70	62	49	41	15	14	-	148
NOT REPORTED	15	2	-	2	2	-	5	3	-	1	1	...
BASEMENT												
WITH BASEMENT	6 591	421	611	742	915	936	927	1 052	420	393	173	163
NO SIGNS OF WATER LEAKAGE	3 748	223	300	390	514	554	548	611	235	227	147	166
WITH SIGNS OF WATER LEAKAGE	795	27	49	94	119	91	134	150	60	51	19	176
DON'T KNOW	2 008	172	257	250	279	284	240	285	122	112	6	154
NOT REPORTED	41	-	5	8	4	8	5	6	3	3	-	162
NO BASEMENT	4 990	432	420	567	565	675	696	867	357	300	109	166
ROOF												
NO SIGNS OF WATER LEAKAGE	8 947	688	829	1 008	1 141	1 253	1 257	1 466	556	485	263	163
WITH SIGNS OF WATER LEAKAGE	842	35	72	112	125	129	116	134	63	41	16	163
DON'T KNOW	1 767	129	126	188	215	228	245	310	157	167	3	174
NOT REPORTED	25	2	3	2	-	2	4	9	2	1	-	...
INTERIOR CEILINGS AND WALLS												
OPEN CRACKS OR HOLES:												
NO OPEN CRACKS OR HOLES	10 236	766	872	1 126	1 258	1 415	1 427	1 741	726	644	260	166
WITH OPEN CRACKS OR HOLES	1 325	86	157	182	219	197	195	172	50	48	20	151
NOT REPORTED	20	2	2	1	3	-	1	6	2	2	1	...
BROKEN PLASTER:												
NO BROKEN PLASTER	10 765	794	927	1 199	1 358	1 476	1 520	1 815	745	661	269	166
WITH BROKEN PLASTER	805	58	103	111	122	132	103	101	32	31	11	151
NOT REPORTED	11	2	-	-	-	3	-	3	-	1	1	...
PEELING PAINT:												
NO PEELING PAINT	10 468	778	880	1 179	1 287	1 461	1 461	1 777	734	642	270	166
WITH PEELING PAINT	1 098	72	149	129	193	151	159	139	43	52	11	150
NOT REPORTED	15	3	2	1	-	-	3	3	-	-	1	...
INTERIOR FLOORS												
NO HOLES IN FLOOR	11 055	826	957	1 240	1 395	1 537	1 555	1 848	753	672	272	165
WITH HOLES IN FLOOR	455	25	68	57	81	69	59	58	16	18	6	147
NOT REPORTED	71	4	5	12	4	6	9	13	9	4	4	181

[1]EXCLUDES 1-FAMILY HOMES ON 10 ACRES OR MORE.

TABLE A-10. GROSS RENT OF RENTER OCCUPIED HOUSING UNITS BY DEFICIENCIES IN SELECTED STRUCTURAL CHARACTERISTICS: 1976--CONTINUED

(NUMBERS IN THOUSANDS. DATA BASED ON SAMPLE, SEE TEXT. FOR MINIMUM BASE FOR DERIVED FIGURES (PERCENT, MEDIAN, ETC.) AND MEANING OF SYMBOLS, SEE TEXT)

UNITED STATES INSIDE STANDARD METROPOLITAN STATISTICAL AREAS IN CENTRAL CITIES	TOTAL	LESS THAN $70	$70 TO $99	$100 TO $124	$125 TO $149	$150 TO $174	$175 TO $199	$200 TO $249	$250 TO $299	$300 OR MORE	NO CASH RENT	MEDIAN (DOLLARS)
SPECIFIED RENTER OCCUPIED[1]--CONTINUED												
SELECTED STRUCTURAL DEFICIENCIES AND WISH TO MOVE												
WITH STRUCTURAL DEFICIENCIES	2 955	161	306	374	458	404	434	451	169	140	59	159
HOUSEHOLD WOULD LIKE TO MOVE[2]	590	40	60	84	90	100	88	78	28	16	5	154
UNITS WITH SIGNS OF WATER LEAKAGE IN BASEMENT	150	6	5	20	29	21	25	29	9	6	-	167
UNITS WITH SIGNS OF WATER LEAKAGE IN ROOF	235	15	17	41	36	42	34	30	12	5	1	154
UNITS WITH OPEN CRACKS OR HOLES IN INTERIOR CEILINGS AND WALLS	409	32	46	56	61	70	59	51	17	11	5	152
UNITS WITH HOLES IN FLOOR	188	6	28	28	25	29	31	28	7	5	2	156
UNITS WITH BROKEN PLASTER ON INTERIOR CEILINGS AND WALLS	304	24	32	46	44	59	40	38	10	8	3	152
UNITS WITH PEELING PAINT ON INTERIOR CEILINGS AND WALLS	355	20	43	50	53	66	57	43	11	11	2	154
UNITS WITH 2 OR MORE STRUCTURAL DEFICIENCIES	471	32	55	70	70	78	74	60	17	10	5	152
HOUSEHOLD WOULD NOT LIKE TO MOVE	2 143	115	229	265	330	279	312	332	122	115	45	159
NOT REPORTED	222	6	17	25	37	24	34	41	19	10	10	171
NO STRUCTURAL DEFICIENCIES	8 623	692	725	935	1 023	1 208	1 189	1 466	608	554	223	166
NOT REPORTED	2	-	-	-	-	-	-	2	-	-	-	...
OVERALL OPINION OF STRUCTURE												
EXCELLENT	2 024	154	155	142	177	211	262	412	199	212	98	186
GOOD	5 396	384	408	541	673	778	810	958	371	344	128	169
FAIR	3 287	246	353	501	480	500	453	437	159	118	40	152
POOR	801	60	105	116	146	116	89	102	43	13	11	144
NOT REPORTED	74	9	9	9	5	7	9	10	4	6	5	159

[1]EXCLUDES 1-FAMILY HOMES ON 10 ACRES OR MORE.
[2]FIGURES WILL NOT ADD TO TOTAL BECAUSE MORE THAN ONE STRUCTURAL DEFICIENCY WAS REPORTED FOR THE SAME UNIT.

TABLE A-10. GROSS RENT OF RENTER OCCUPIED HOUSING UNITS BY DEFICIENCIES IN SELECTED STRUCTURAL CHARACTERISTICS: 1976--CONTINUED

(NUMBERS IN THOUSANDS. DATA BASED ON SAMPLE, SEE TEXT. FOR MINIMUM BASE FOR DERIVED FIGURES (PERCENT, MEDIAN, ETC.) AND MEANING OF SYMBOLS, SEE TEXT)

UNITED STATES INSIDE STANDARD METROPOLITAN STATISTICAL AREAS NOT IN CENTRAL CITIES	TOTAL	LESS THAN $70	$70 TO $99	$100 TO $124	$125 TO $149	$150 TO $174	$175 TO $199	$200 TO $249	$250 TO $299	$300 OR MORE	NO CASH RENT	MEDIAN (DOLLARS)
SPECIFIED RENTER OCCUPIED[1]	7 858	238	403	469	730	961	1 139	1 827	927	821	342	195
2 OR MORE UNITS IN STRUCTURE	5 179	139	199	232	446	668	841	1 398	731	439	86	201
COMMON STAIRWAYS												
WITH COMMON STAIRWAYS	3 986	92	124	142	300	484	664	1 181	580	358	60	206
NO LOOSE STEPS	3 695	85	116	120	273	446	610	1 110	537	340	58	207
RAILINGS NOT LOOSE	3 392	73	106	102	239	402	557	1 029	510	316	58	209
RAILINGS LOOSE	143	6	1	5	15	17	26	44	15	12	-	200
NO RAILINGS	122	3	8	12	14	27	19	25	7	7	-	172
RAILINGS NOT REPORTED	39	3	-	1	4	-	9	12	5	4	-	207
LOOSE STEPS	154	7	-	14	9	21	25	43	24	10	1	201
RAILINGS NOT LOOSE	120	6	-	9	4	16	20	38	19	9	-	207
RAILINGS LOOSE	22	1	-	2	3	4	4	3	3	-	1	...
NO RAILINGS	12	-	-	3	1	-	1	3	1	1	-	...
RAILINGS NOT REPORTED	-	-	-	-	-	-	-	-	-	-	-	-
STEPS NOT REPORTED	137	-	9	7	18	17	29	27	19	8	2	188
NO COMMON STAIRWAYS	1 193	47	74	90	146	184	177	217	152	81	26	181
LIGHT FIXTURES IN PUBLIC HALLS												
WITH PUBLIC HALLS	3 263	78	95	101	224	358	523	1 006	513	319	47	211
WITH LIGHT FIXTURES	3 184	75	95	90	219	348	510	990	497	316	44	212
ALL WORKING	2 955	74	94	82	197	327	480	907	453	298	43	211
SOME WORKING	197	1	1	4	19	17	27	67	41	16	1	220
NONE WORKING	18	-	-	1	2	1	3	9	1	-	-	...
NOT REPORTED	15	-	-	1	1	2	-	7	1	1	-	...
NO LIGHT FIXTURES	79	3	-	11	5	11	12	16	16	3	3	192
NO PUBLIC HALLS	1 790	61	95	123	202	294	291	367	203	115	39	183
NOT REPORTED	126	-	9	9	20	15	27	25	15	6	-	184
STORIES BETWEEN MAIN AND APARTMENT ENTRANCES												
NONE(ON SAME FLOOR)	2 008	69	93	91	199	297	342	471	272	131	43	191
1(UP OR DOWN)	2 167	47	68	112	200	267	363	631	288	155	36	201
2 OR MORE(UP OR DOWN)	1 004	22	38	29	47	104	136	296	171	153	7	220
1-UNIT STRUCTURES INCLUDING MOBILE HOMES OR TRAILERS	2 679	99	205	237	284	293	299	429	196	382	256	183
SPECIFIED RENTER OCCUPIED[1]	7 858	238	403	469	730	961	1 139	1 827	927	821	342	195
ELECTRIC WIRING												
ALL WIRING CONCEALED IN WALLS OR METAL COVERING	7 752	225	382	460	721	948	1 134	1 812	919	816	336	196
SOME OR ALL WIRING EXPOSED	101	13	21	7	9	12	6	14	7	6	6	142
NOT REPORTED	5	-	-	1	-	1	-	1	1	-	-	...
ELECTRIC WALL OUTLETS												
WITH WORKING OUTLETS IN EACH ROOM	7 680	211	380	448	705	939	1 122	1 811	918	814	332	196
LACKING WORKING OUTLETS IN SOME OR ALL ROOMS	169	27	23	19	26	21	15	15	8	6	10	135
NOT REPORTED	9	-	1	2	-	1	2	1	1	1	-	...
BASEMENT												
WITH BASEMENT	3 220	61	151	190	304	360	436	786	390	392	150	202
NO SIGNS OF WATER LEAKAGE	1 977	38	76	105	180	227	256	495	234	264	101	205
WITH SIGNS OF WATER LEAKAGE	677	4	26	36	71	65	91	160	89	87	48	207
DON'T KNOW	551	19	47	49	53	65	86	128	62	39	1	186
NOT REPORTED	15	-	1	-	-	3	2	3	4	1	-	...
NO BASEMENT	4 638	176	252	278	426	600	704	1 041	538	430	192	192
ROOF												
NO SIGNS OF WATER LEAKAGE	6 700	206	333	401	634	824	979	1 532	778	695	317	194
WITH SIGNS OF WATER LEAKAGE	513	15	44	52	47	66	67	100	48	49	25	182
DON'T KNOW	635	17	25	16	47	69	92	191	100	77	-	213
NOT REPORTED	10	-	1	-	2	1	1	4	1	-	-	...
INTERIOR CEILINGS AND WALLS												
OPEN CRACKS OR HOLES:												
NO OPEN CRACKS OR HOLES	7 250	215	357	408	655	870	1 048	1 706	876	791	324	197
WITH OPEN CRACKS OR HOLES	596	23	46	61	75	91	91	113	51	29	16	173
NOT REPORTED	12	-	-	-	1	-	-	8	-	1	2	...
BROKEN PLASTER:												
NO BROKEN PLASTER	7 536	223	376	441	690	924	1 084	1 773	907	794	324	196
WITH BROKEN PLASTER	308	13	28	28	38	35	54	50	19	28	16	177
NOT REPORTED	14	1	-	-	2	1	2	4	1	-	2	...
PEELING PAINT:												
NO PEELING PAINT	7 445	224	368	430	670	909	1 075	1 747	902	800	320	196
WITH PEELING PAINT	401	14	35	38	60	51	63	75	25	21	19	170
NOT REPORTED	11	-	-	-	1	-	2	5	-	-	4	...
INTERIOR FLOORS												
NO HOLES IN FLOOR	7 634	225	381	452	708	925	1 104	1 784	914	809	330	196
WITH HOLES IN FLOOR	182	10	16	15	19	33	26	37	8	10	9	170
NOT REPORTED	43	3	6	1	4	3	9	6	5	3	4	184

[1]EXCLUDES 1-FAMILY HOMES ON 10 ACRES OR MORE.

TABLE A-10. GROSS RENT OF RENTER OCCUPIED HOUSING UNITS BY DEFICIENCIES IN SELECTED STRUCTURAL CHARACTERISTICS: 1976--CONTINUED

(NUMBERS IN THOUSANDS. DATA BASED ON SAMPLE, SEE TEXT. FOR MINIMUM BASE FOR DERIVED FIGURES (PERCENT, MEDIAN, ETC.) AND MEANING OF SYMBOLS, SEE TEXT)

UNITED STATES INSIDE STANDARD METROPOLITAN STATISTICAL AREAS NOT IN CENTRAL CITIES	TOTAL	LESS THAN $70	$70 TO $99	$100 TO $124	$125 TO $149	$150 TO $174	$175 TO $199	$200 TO $249	$250 TO $299	$300 OR MORE	NO CASH RENT	MEDIAN (DOLLARS)
SPECIFIED RENTER OCCUPIED[1]--CONTINUED												
SELECTED STRUCTURAL DEFICIENCIES AND WISH TO MOVE												
WITH STRUCTURAL DEFICIENCIES	1 685	38	106	130	182	218	239	362	175	148	85	188
HOUSEHOLD WOULD LIKE TO MOVE[2]	245	12	19	18	36	36	33	49	27	12	4	174
UNITS WITH SIGNS OF WATER LEAKAGE IN BASEMENT	70	-	6	4	15	7	5	17	10	3	3	180
UNITS WITH SIGNS OF WATER LEAKAGE IN ROOF	99	6	9	11	15	6	15	18	12	5	2	178
UNITS WITH OPEN CRACKS OR HOLES IN INTERIOR CEILINGS AND WALLS	164	10	18	15	23	28	22	29	10	6	3	162
UNITS WITH HOLES IN FLOOR	60	8	8	6	6	10	10	9	2	-	1	154
UNITS WITH BROKEN PLASTER ON INTERIOR CEILINGS AND WALLS	86	7	10	4	16	12	15	11	6	3	3	160
UNITS WITH PEELING PAINT ON INTERIOR CEILINGS AND WALLS	108	8	11	11	17	12	16	17	9	5	1	161
UNITS WITH 2 OR MORE STRUCTURAL DEFICIENCIES	163	11	18	14	22	24	25	28	11	8	3	165
HOUSEHOLD WOULD NOT LIKE TO MOVE	1 318	27	82	101	133	169	192	289	132	118	74	189
NOT REPORTED	122	-	5	11	13	12	14	24	16	19	7	203
NO STRUCTURAL DEFICIENCIES	6 170	199	297	338	548	743	900	1 463	752	673	257	197
NOT REPORTED	3	-	-	-	1	-	-	2	-	-	-	...
OVERALL OPINION OF STRUCTURE												
EXCELLENT	1 806	69	64	92	150	176	214	432	255	257	98	210
GOOD	3 913	93	204	199	327	481	627	942	453	417	171	197
FAIR	1 716	54	99	141	200	247	249	367	174	120	64	183
POOR	383	19	31	35	52	52	45	78	41	24	7	174
NOT REPORTED	39	3	5	2	3	5	4	8	3	3	2	175

[1]EXCLUDES 1-FAMILY HOMES ON 10 ACRES OR MORE.
[2]FIGURES WILL NOT ADD TO TOTAL BECAUSE MORE THAN ONE STRUCTURAL DEFICIENCY WAS REPORTED FOR THE SAME UNIT.

TABLE A-10. GROSS RENT OF RENTER OCCUPIED HOUSING UNITS BY DEFICIENCIES IN SELECTED STRUCTURAL CHARACTERISTICS: 1976--CONTINUED

(NUMBERS IN THOUSANDS. DATA BASED ON SAMPLE, SEE TEXT. FOR MINIMUM BASE FOR DERIVED FIGURES (PERCENT, MEDIAN, ETC.) AND MEANING OF SYMBOLS, SEE TEXT)

UNITED STATES OUTSIDE STANDARD METROPOLITAN STATISTICAL AREAS	TOTAL	LESS THAN $70	$70 TO $99	$100 TO $124	$125 TO $149	$150 TO $174	$175 TO $199	$200 TO $249	$250 TO $299	$300 OR MORE	NO CASH RENT	MEDIAN (DOLLARS)
SPECIFIED RENTER OCCUPIED[1]	5 981	711	868	836	817	691	528	520	196	163	653	132
2 OR MORE UNITS IN STRUCTURE	2 368	306	340	288	361	324	261	265	80	64	79	139
COMMON STAIRWAYS												
WITH COMMON STAIRWAYS	1 424	194	204	164	196	190	159	164	61	52	40	141
NO LOOSE STEPS	1 234	168	171	140	170	168	136	149	56	46	31	142
RAILINGS NOT LOOSE	1 060	142	137	122	141	150	123	134	50	34	27	145
RAILINGS LOOSE	77	12	13	12	13	8	5	7	3	4	1	128
NO RAILINGS	78	9	19	6	12	11	5	7	2	6	3	134
RAILINGS NOT REPORTED	19	6	3	-	4	-	3	1	1	2	-	...
LOOSE STEPS	82	13	13	11	11	10	11	4	3	6	-	135
RAILINGS NOT LOOSE	59	10	11	8	7	2	10	4	3	6	-	131
RAILINGS LOOSE	15	3	1	2	3	6	-	-	-	-	-	...
NO RAILINGS	4	-	-	-	1	2	1	-	-	-	-	...
RAILINGS NOT REPORTED	3	-	2	2	-	-	-	-	-	-	-	...
STEPS NOT REPORTED	108	14	20	14	15	11	12	11	2	-	9	129
NO COMMON STAIRWAYS	944	112	137	124	164	135	101	101	19	12	39	137
LIGHT FIXTURES IN PUBLIC HALLS												
WITH PUBLIC HALLS	1 099	164	164	124	155	131	114	132	50	41	24	138
WITH LIGHT FIXTURES	1 058	157	157	122	147	128	109	129	49	36	23	138
ALL WORKING	943	138	137	112	128	120	97	120	40	31	21	139
SOME WORKING	84	16	17	7	10	6	11	7	6	1	2	128
NONE WORKING	17	-	3	3	4	2	1	-	3	2	-	...
NOT REPORTED	14	3	-	1	5	-	1	2	-	2	-	...
NO LIGHT FIXTURES	41	7	7	1	8	3	4	3	1	5	1	136
NO PUBLIC HALLS	1 175	129	161	154	192	185	136	122	27	23	46	140
NOT REPORTED	94	14	16	11	14	8	11	11	2	-	8	130
STORIES BETWEEN MAIN AND APARTMENT ENTRANCES												
NONE(ON SAME FLOOR)	1 158	149	152	146	171	168	132	131	35	23	50	140
1(UP OR DOWN)	952	109	141	116	156	132	105	112	31	25	25	140
2 OR MORE(UP OR DOWN)	258	48	47	26	33	24	23	22	14	16	4	129
1-UNIT STRUCTURES INCLUDING MOBILE HOMES OR TRAILERS	3 614	404	527	548	456	366	267	255	116	99	575	127
SPECIFIED RENTER OCCUPIED[1]	5 981	711	868	836	817	691	528	520	196	163	653	132
ELECTRIC WIRING												
ALL WIRING CONCEALED IN WALLS OR METAL COVERING	5 723	648	812	802	797	675	517	506	190	161	615	134
SOME OR ALL WIRING EXPOSED	255	62	54	34	20	15	11	14	6	2	39	95
NOT REPORTED	4	1	1	-	-	1	-	1	-	-	-	...
ELECTRIC WALL OUTLETS												
WITH WORKING OUTLETS IN EACH ROOM	5 481	551	772	789	763	665	507	506	187	162	579	136
LACKING WORKING OUTLETS IN SOME OR ALL ROOMS	496	159	95	45	53	25	21	13	9	1	74	86
NOT REPORTED	5	1	1	2	1	-	-	1	-	-	-	...
BASEMENT												
WITH BASEMENT	2 052	163	255	262	343	280	173	223	87	74	193	143
NO SIGNS OF WATER LEAKAGE	1 166	84	142	148	184	174	86	116	60	43	129	144
WITH SIGNS OF WATER LEAKAGE	482	15	31	62	74	60	56	74	22	27	61	161
DON'T KNOW	393	62	82	50	83	45	31	32	5	3	1	126
NOT REPORTED	12	1	-	2	2	1	-	2	-	-	2	...
NO BASEMENT	3 929	548	613	574	473	411	355	297	109	89	460	124
ROOF												
NO SIGNS OF WATER LEAKAGE	5 185	582	713	744	718	621	469	458	175	145	560	134
WITH SIGNS OF WATER LEAKAGE	633	110	126	70	79	53	32	41	17	14	91	112
DON'T KNOW	153	17	29	22	17	16	23	21	4	1	2	136
NOT REPORTED	11	2	-	-	2	1	4	-	-	2	-	...
INTERIOR CEILINGS AND WALLS												
OPEN CRACKS OR HOLES:												
NO OPEN CRACKS OR HOLES	5 318	584	733	751	737	634	491	481	178	144	587	135
WITH OPEN CRACKS OR HOLES	657	126	135	84	79	56	35	39	18	19	65	110
NOT REPORTED	7	1	-	1	-	1	2	-	-	-	2	...
BROKEN PLASTER:												
NO BROKEN PLASTER	5 613	648	803	786	773	652	504	492	186	154	615	133
WITH BROKEN PLASTER	362	62	64	48	44	38	22	28	10	9	36	118
NOT REPORTED	6	-	-	1	-	1	2	-	-	-	2	...
PEELING PAINT:												
NO PEELING PAINT	5 535	642	772	772	760	658	494	488	181	154	614	134
WITH PEELING PAINT	440	68	96	63	57	32	32	31	15	9	38	114
NOT REPORTED	7	-	-	1	-	1	2	1	-	-	2	...
INTERIOR FLOORS												
NO HOLES IN FLOOR	5 708	657	817	795	784	670	512	504	191	158	620	133
WITH HOLES IN FLOOR	241	49	47	35	31	17	12	13	4	2	30	106
NOT REPORTED	32	4	4	6	2	4	3	3	-	3	4	...

[1]EXCLUDES 1-FAMILY HOMES ON 10 ACRES OR MORE.

TABLE A-10. GROSS RENT OF RENTER OCCUPIED HOUSING UNITS BY DEFICIENCIES IN SELECTED STRUCTURAL CHARACTERISTICS: 1976--CONTINUED

(NUMBERS IN THOUSANDS. DATA BASED ON SAMPLE, SEE TEXT. FOR MINIMUM BASE FOR DERIVED FIGURES (PERCENT, MEDIAN, ETC.) AND MEANING OF SYMBOLS, SEE TEXT)

UNITED STATES OUTSIDE STANDARD METROPOLITAN STATISTICAL AREAS	TOTAL	LESS THAN $70	$70 TO $99	$100 TO $124	$125 TO $149	$150 TO $174	$175 TO $199	$200 TO $249	$250 TO $299	$300 OR MORE	NO CASH RENT	MEDIAN (DOLLARS)
SPECIFIED RENTER OCCUPIED[1]--CONTINUED												
SELECTED STRUCTURAL DEFICIENCIES AND WISH TO MOVE												
WITH STRUCTURAL DEFICIENCIES	1 618	218	259	213	222	163	118	138	48	51	188	128
HOUSEHOLD WOULD LIKE TO MOVE[2]	274	46	60	33	32	33	13	28	5	4	22	115
UNITS WITH SIGNS OF WATER LEAKAGE IN BASEMENT	41	-	1	6	8	7	4	9	4	1	1	166
UNITS WITH SIGNS OF WATER LEAKAGE IN ROOF	143	30	34	14	18	10	9	9	2	3	14	101
UNITS WITH OPEN CRACKS OR HOLES IN INTERIOR CEILINGS AND WALLS	207	43	49	24	20	24	8	18	4	3	16	104
UNITS WITH HOLES IN FLOOR	98	23	28	12	8	7	3	8	1	-	8	92
UNITS WITH BROKEN PLASTER ON INTERIOR CEILINGS AND WALLS	130	23	25	15	18	16	7	7	4	2	13	116
UNITS WITH PEELING PAINT ON INTERIOR CEILINGS AND WALLS	141	26	36	18	19	11	5	8	4	1	14	103
UNITS WITH 2 OR MORE STRUCTURAL DEFICIENCIES	209	42	50	24	22	22	11	15	4	3	17	105
HOUSEHOLD WOULD NOT LIKE TO MOVE	1 251	162	188	167	179	124	98	100	38	41	154	129
NOT REPORTED	92	10	11	13	12	6	7	9	5	7	12	137
NO STRUCTURAL DEFICIENCIES	4 361	493	609	623	594	527	408	382	147	112	465	134
NOT REPORTED	2	-	-	-	-	1	2	-	-	-	-	...
OVERALL OPINION OF STRUCTURE												
EXCELLENT	1 105	104	116	141	140	130	119	113	42	35	164	144
GOOD	2 872	304	391	400	416	348	266	260	96	86	305	136
FAIR	1 574	217	276	240	198	182	114	123	46	36	142	122
POOR	398	83	81	51	59	28	24	19	10	5	36	108
NOT REPORTED	32	2	3	4	4	3	4	5	1	1	6	...

[1]EXCLUDES 1-FAMILY HOMES ON 10 ACRES OR MORE.
[2]FIGURES WILL NOT ADD TO TOTAL BECAUSE MORE THAN ONE STRUCTURAL DEFICIENCY WAS REPORTED FOR THE SAME UNIT.

TABLE A-11. GROSS RENT OF RENTER OCCUPIED HOUSING UNITS BY FAILURES IN PLUMBING FACILITIES AND EQUIPMENT: 1976

(NUMBERS IN THOUSANDS. DATA BASED ON SAMPLE, SEE TEXT. FOR MINIMUM BASE FOR DERIVED FIGURES (PERCENT, MEDIAN, ETC.) AND MEANING OF SYMBOLS, SEE TEXT)

UNITED STATES TOTAL	TOTAL	LESS THAN $70	$70 TO $99	$100 TO $124	$125 TO $149	$150 TO $174	$175 TO $199	$200 TO $249	$250 TO $299	$300 OR MORE	NO CASH RENT	MEDIAN (DOLLARS)
SPECIFIED RENTER OCCUPIED[1]	25 420	1 802	2 302	2 614	3 027	3 263	3 290	4 266	1 900	1 678	1 277	167
UNITS OCCUPIED 3 MONTHS OR LONGER	21 653	1 654	2 059	2 282	2 591	2 751	2 742	3 497	1 596	1 315	1 168	164
WATER SUPPLY												
WITH PIPED WATER INSIDE STRUCTURE	21 423	1 531	2 029	2 276	2 587	2 750	2 740	3 497	1 595	1 314	1 105	165
NO BREAKDOWNS	20 643	1 487	1 949	2 202	2 469	2 661	2 652	3 376	1 524	1 258	1 065	165
WITH BREAKDOWNS	552	34	63	49	82	56	56	80	50	50	33	164
UNUSABLE 6 CONSECUTIVE HOURS OR LONGER:												
1 TIME	353	22	45	30	39	32	32	58	34	35	27	170
2 TIMES	97	3	7	8	24	14	13	11	6	9	1	160
3 TIMES OR MORE	101	8	10	11	19	10	11	12	10	6	4	151
NOT REPORTED	2	2	-	-	-	-	-	-	-	-	-	...
DON'T KNOW	60	5	-	10	6	13	12	8	3	2	1	166
NOT REPORTED	168	5	17	15	29	21	20	32	18	5	6	167
REASON FOR BREAKDOWN:												
PROBLEMS INSIDE BUILDING	203	9	24	14	35	20	27	34	13	22	4	170
PROBLEMS OUTSIDE BUILDING	320	22	35	34	39	33	29	45	33	23	27	162
NOT REPORTED	30	3	3	1	9	3	-	1	4	4	1	...
NO PIPED WATER INSIDE STRUCTURE	230	123	30	6	4	1	1	-	1	1	63	70-
SEWAGE DISPOSAL												
WITH PUBLIC SEWER, SEPTIC TANK, OR CESSPOOL	21 308	1 490	2 001	2 269	2 580	2 749	2 740	3 496	1 595	1 314	1 073	166
NO BREAKDOWNS	20 802	1 459	1 961	2 227	2 511	2 690	2 672	3 409	1 545	1 278	1 050	165
WITH BREAKDOWNS	240	11	19	27	28	28	32	37	27	21	9	176
UNUSABLE 6 CONSECUTIVE HOURS OR LONGER:												
1 TIME	153	2	14	19	19	13	26	21	16	14	9	179
2 TIMES	38	6	2	2	4	6	2	9	4	4	-	173
3 TIMES OR MORE	40	3	3	4	4	8	3	7	6	2	-	167
NOT REPORTED	9	-	-	3	-	2	2	-	1	1	-	...
DON'T KNOW	14	4	-	-	1	-	-	6	-	3	-	...
NOT REPORTED	252	15	22	15	40	31	36	45	23	13	14	171
WITH CHEMICAL TOILET, PRIVY, OR OTHER MEANS	346	164	58	12	11	1	2	1	1	1	95	70-
TYPE OF SEWAGE DISPOSAL												
WITH PUBLIC SEWER	18 908	1 347	1 724	1 973	2 275	2 473	2 535	3 249	1 472	1 203	658	168
1 OR MORE BREAKDOWNS	175	11	12	24	22	22	26	19	17	18	3	168
WITH SEPTIC TANK OR CESSPOOL	2 399	143	278	297	305	277	205	247	123	112	415	147
1 OR MORE BREAKDOWNS	65	1	7	3	6	6	7	18	10	3	6	203
FLUSH TOILET												
WITH ALL PLUMBING FACILITIES	20 723	1 236	1 848	2 212	2 549	2 729	2 728	3 491	1 587	1 313	1 030	168
WITH ONLY 1 FLUSH TOILET	18 011	1 203	1 787	2 144	2 439	2 589	2 501	2 921	1 077	562	788	160
NO BREAKDOWNS IN FLUSH TOILET	17 233	1 160	1 703	2 060	2 325	2 477	2 387	2 790	1 020	547	764	160
WITH BREAKDOWNS IN FLUSH TOILET	595	33	60	70	81	79	95	102	45	13	16	164
UNUSABLE 6 CONSECUTIVE HOURS OR LONGER:												
1 TIME	417	20	48	42	48	56	67	72	34	13	16	168
2 TIMES	90	6	9	20	10	7	13	18	6	-	-	147
3 TIMES	30	3	2	2	4	4	6	2	5	-	1	...
4 TIMES OR MORE	57	4	1	5	18	13	6	10	-	-	-	149
NOT REPORTED	2	-	-	-	-	-	2	-	-	-	-	...
NOT REPORTED	184	11	23	14	33	32	19	30	11	1	8	154
REASON FOR BREAKDOWN:												
PROBLEMS INSIDE BUILDING	401	25	44	47	53	53	67	70	24	10	9	162
PROBLEMS OUTSIDE BUILDING	168	8	14	21	24	24	22	28	19	2	7	164
NOT REPORTED	26	-	3	2	5	3	6	4	2	2	-	...
LACKING SOME OR ALL PLUMBING FACILITIES	931	418	211	69	42	22	14	6	9	2	138	70-
ELECTRIC FUSE BLOWOUTS												
NO FUSE OR SWITCH BLOWOUTS	18 892	1 512	1 849	1 978	2 248	2 383	2 365	3 029	1 362	1 108	1 058	163
WITH FUSE OR SWITCH BLOWOUTS	2 438	123	176	260	307	325	340	413	210	186	99	173
1 TIME	1 268	75	99	140	157	174	192	206	100	76	50	169
2 TIMES	519	29	52	55	74	59	69	69	44	43	25	165
3 TIMES OR MORE	616	17	24	61	68	87	77	134	64	60	24	187
NOT REPORTED	35	1	2	4	7	4	3	5	3	7	-	...
DON'T KNOW	74	12	8	11	4	7	13	6	5	4	3	152
NOT REPORTED	249	7	25	33	33	36	24	48	18	16	8	165
UNITS OCCUPIED LAST WINTER	16 839	1 455	1 738	1 832	2 060	1 981	2 043	2 560	1 186	967	1 017	160
HEATING EQUIPMENT												
WITH HEATING EQUIPMENT	16 657	1 438	1 717	1 812	2 027	1 963	2 034	2 542	1 174	945	1 006	160
NO BREAKDOWNS	14 909	1 357	1 578	1 651	1 815	1 718	1 781	2 226	1 018	828	937	158
WITH BREAKDOWNS	1 545	63	117	139	183	219	228	285	139	107	65	177
1 TIME	770	34	53	65	86	106	125	141	60	49	51	178
2 TIMES	275	8	19	21	28	37	36	59	30	30	8	189
3 TIMES	153	9	10	14	19	23	20	29	16	9	3	172
4 TIMES OR MORE	320	12	32	35	44	49	47	50	31	16	3	167
NOT REPORTED	27	-	3	4	5	3	1	6	2	3	-	...
NOT REPORTED	203	18	21	22	30	27	25	30	17	9	4	158
NO HEATING EQUIPMENT	181	16	21	21	33	18	9	19	12	22	10	145
INSUFFICIENT HEAT												
ADDITIONAL HEAT SOURCE:												
WITH SPECIFIED HEATING EQUIPMENT[2]	15 129	1 067	1 333	1 562	1 878	1 895	1 980	2 493	1 168	937	815	167
NO ADDITIONAL HEAT SOURCE USED	12 912	932	1 119	1 282	1 546	1 589	1 695	2 181	1 009	816	744	168
USED KITCHEN STOVE, FIREPLACE, OR PORTABLE HEATER	2 049	124	196	265	308	282	261	284	146	112	71	158
NOT REPORTED	167	11	19	15	24	24	24	28	13	9	1	165
LACKING SPECIFIED HEATING EQUIPMENT OR NONE	1 710	388	405	270	182	86	63	67	18	29	202	96

[1]EXCLUDES 1-FAMILY HOMES ON 10 ACRES OR MORE.
[2]EXCLUDES ROOM HEATERS WITHOUT FLUE OR VENT, FIREPLACES, STOVES, AND PORTABLE HEATERS.

TABLE A-11. GROSS RENT OF RENTER OCCUPIED HOUSING UNITS BY FAILURES IN PLUMBING FACILITIES AND EQUIPMENT: 1976--CONTINUED

(NUMBERS IN THOUSANDS. DATA BASED ON SAMPLE, SEE TEXT. FOR MINIMUM BASE FOR DERIVED FIGURES (PERCENT, MEDIAN, ETC.) AND MEANING OF SYMBOLS, SEE TEXT)

UNITED STATES TOTAL	TOTAL	LESS THAN $70	$70 TO $99	$100 TO $124	$125 TO $149	$150 TO $174	$175 TO $199	$200 TO $249	$250 TO $299	$300 OR MORE	NO CASH RENT	MEDIAN (DOLLARS)
UNITS OCCUPIED LAST WINTER--CON.												
INSUFFICIENT HEAT--CONTINUED												
ROOMS LACKING SPECIFIED HEAT SOURCE:												
WITH SPECIFIED HEATING EQUIPMENT[1]	15 129	1 067	1 333	1 562	1 878	1 895	1 980	2 493	1 168	937	815	167
NO ROOMS LACKING AIR DUCTS, REGISTERS, RADIATORS OR HEATERS	11 213	806	806	929	1 316	1 360	1 539	2 025	1 013	846	573	177
ROOMS LACKING AIR DUCTS, REGISTERS, RADIATORS OR HEATERS	3 786	248	515	623	545	518	423	452	144	85	235	142
1 ROOM	1 279	92	197	205	188	177	133	153	44	37	53	140
2 ROOMS	1 171	62	156	176	179	165	154	165	36	15	63	146
3 ROOMS OR MORE	1 336	94	161	242	178	176	136	133	64	33	118	140
NOT REPORTED	129	13	12	10	18	18	18	17	11	6	8	162
LACKING SPECIFIED HEATING EQUIPMENT OR NONE	1 710	388	405	270	182	86	63	67	18	29	202	96
CLOSURE OF ROOMS:												
WITH HEATING EQUIPMENT	16 657	1 438	1 717	1 812	2 027	1 963	2 034	2 542	1 174	945	1 006	160
NO ROOMS CLOSED	15 532	1 351	1 573	1 672	1 866	1 802	1 899	2 410	1 106	909	944	161
CLOSED CERTAIN ROOMS	937	68	123	123	134	141	112	102	52	24	59	147
LIVING ROOM ONLY	89	4	17	16	10	17	17	5	1	-	3	142
DINING ROOM ONLY	16	1	-	2	4	3	2	2	-	-	3	...
1 OR MORE BEDROOMS ONLY	636	48	86	83	91	90	60	81	39	18	41	146
OTHER ROOMS OR COMBINATION	170	14	17	22	29	27	25	12	9	5	10	148
NOT REPORTED	26	2	2	1	2	4	8	2	2	1	1	...
NOT REPORTED	188	19	21	16	28	21	23	30	16	11	4	159
NO HEATING EQUIPMENT	181	16	21	21	33	18	9	19	12	22	10	145

[1]EXCLUDES ROOM HEATERS WITHOUT FLUE OR VENT, FIREPLACES, STOVES, AND PORTABLE HEATERS.

TABLE A-11. GROSS RENT OF RENTER OCCUPIED HOUSING UNITS BY FAILURES IN PLUMBING FACILITIES AND EQUIPMENT: 1976--CONTINUED

(NUMBERS IN THOUSANDS. DATA BASED ON SAMPLE, SEE TEXT. FOR MINIMUM BASE FOR DERIVED FIGURES (PERCENT, MEDIAN, ETC.) AND MEANING OF SYMBOLS, SEE TEXT)

UNITED STATES INSIDE STANDARD METROPOLITAN STATISTICAL AREAS	TOTAL	LESS THAN $70	$70 TO $99	$100 TO $124	$125 TO $149	$150 TO $174	$175 TO $199	$200 TO $249	$250 TO $299	$300 OR MORE	NO CASH RENT	MEDIAN (DOLLARS)
SPECIFIED RENTER OCCUPIED[1]	19 439	1 091	1 434	1 778	2 211	2 572	2 762	3 746	1 705	1 515	624	178
UNITS OCCUPIED 3 MONTHS OR LONGER	16 690	1 010	1 290	1 580	1 938	2 205	2 331	3 107	1 451	1 205	573	175
WATER SUPPLY												
WITH PIPED WATER INSIDE STRUCTURE	16 647	986	1 282	1 578	1 937	2 205	2 329	3 107	1 451	1 205	567	176
NO BREAKDOWNS	16 055	961	1 236	1 531	1 849	2 144	2 252	2 997	1 382	1 153	551	175
WITH BREAKDOWNS	411	19	34	28	62	40	48	73	48	45	13	183
UNUSABLE 6 CONSECUTIVE HOURS OR LONGER:												
1 TIME	255	11	23	17	30	23	25	54	32	30	9	192
2 TIMES	73	1	4	4	15	10	12	9	6	9	1	178
3 TIMES OR MORE	82	5	7	7	17	7	10	10	10	6	2	164
NOT REPORTED	2	2	-	-	-	-	-	-	-	-	-	...
DON'T KNOW	46	1	-	7	4	8	12	8	3	2	1	179
NOT REPORTED	135	4	11	12	23	12	18	29	18	5	2	180
REASON FOR BREAKDOWN:												
PROBLEMS INSIDE BUILDING	188	8	24	14	30	15	26	34	13	22	3	177
PROBLEMS OUTSIDE BUILDING	198	8	9	15	24	23	22	38	31	19	10	192
NOT REPORTED	25	3	1	-	8	3	-	1	4	4	-	...
NO PIPED WATER INSIDE STRUCTURE	43	24	9	1	1	-	1	-	-	-	7	...
SEWAGE DISPOSAL												
WITH PUBLIC SEWER, SEPTIC TANK, OR CESSPOOL	16 624	981	1 273	1 576	1 934	2 204	2 329	3 107	1 451	1 205	563	176
NO BREAKDOWNS	16 228	963	1 253	1 540	1 880	2 161	2 270	3 034	1 405	1 169	554	175
WITH BREAKDOWNS	185	6	11	24	21	23	26	27	24	20	3	181
UNUSABLE 6 CONSECUTIVE HOURS OR LONGER:												
1 TIME	116	-	7	15	17	9	22	15	13	14	3	184
2 TIMES	29	3	2	2	2	6	2	6	3	4	-	...
3 TIMES OR MORE	31	3	2	4	1	6	1	6	6	2	-	...
NOT REPORTED	9	-	-	3	-	2	2	-	1	1	-	...
DON'T KNOW	12	3	-	-	1	-	-	5	-	3	-	...
NOT REPORTED	199	10	9	12	32	20	33	42	22	13	6	184
WITH CHEMICAL TOILET, PRIVY, OR OTHER MEANS	66	29	17	4	4	1	1	-	-	-	10	70-
TYPE OF SEWAGE DISPOSAL												
WITH PUBLIC SEWER	15 585	949	1 185	1 496	1 806	2 068	2 211	2 949	1 374	1 117	430	176
1 OR MORE BREAKDOWNS	153	6	9	24	17	21	24	17	16	18	1	174
WITH SEPTIC TANK OR CESSPOOL	1 039	32	89	81	128	135	119	158	76	88	133	172
1 OR MORE BREAKDOWNS	32	-	2	-	4	2	3	10	7	2	1	...
FLUSH TOILET												
WITH ALL PLUMBING FACILITIES	16 273	849	1 179	1 538	1 908	2 185	2 321	3 102	1 445	1 205	542	177
WITH ONLY 1 FLUSH TOILET	14 069	829	1 144	1 498	1 835	2 101	2 147	2 625	978	507	405	167
NO BREAKDOWNS IN FLUSH TOILET	13 458	804	1 094	1 435	1 739	2 009	2 053	2 505	927	493	399	167
WITH BREAKDOWNS IN FLUSH TOILET	465	18	38	50	67	69	76	90	40	12	5	170
UNUSABLE 6 CONSECUTIVE HOURS OR LONGER:												
1 TIME	316	11	29	28	38	48	54	63	29	12	4	176
2 TIMES	72	2	7	16	10	6	9	16	6	-	-	156
3 TIMES	24	2	2	2	2	4	6	2	5	-	1	...
4 TIMES OR MORE	51	3	1	5	17	11	5	10	-	-	-	151
NOT REPORTED	2	-	-	-	-	-	2	-	-	-	-	...
NOT REPORTED	146	7	12	12	30	24	17	30	11	1	1	161
REASON FOR BREAKDOWN:												
PROBLEMS INSIDE BUILDING	336	15	32	39	45	51	54	66	22	9	4	167
PROBLEMS OUTSIDE BUILDING	106	2	4	10	17	15	17	22	17	2	1	182
NOT REPORTED	23	-	3	2	5	3	5	3	1	2	-	...
LACKING SOME OR ALL PLUMBING FACILITIES	417	161	111	42	30	20	10	5	6	-	32	78
ELECTRIC FUSE BLOWOUTS												
NO FUSE OR SWITCH BLOWOUTS	14 610	922	1 176	1 380	1 694	1 922	2 013	2 703	1 255	1 016	528	173
WITH FUSE OR SWITCH BLOWOUTS	1 842	77	100	167	219	250	289	355	175	170	41	182
1 TIME	957	48	52	90	108	142	161	174	85	74	23	179
2 TIMES	378	18	35	34	57	42	57	58	30	39	7	173
3 TIMES OR MORE	482	10	11	41	51	62	68	118	58	51	11	196
NOT REPORTED	26	1	1	1	3	3	3	5	2	7	-	...
DON'T KNOW	61	9	4	10	1	7	13	6	5	4	2	173
NOT REPORTED	178	2	11	23	25	26	17	43	15	14	2	177
UNITS OCCUPIED LAST WINTER	13 009	897	1 092	1 304	1 561	1 613	1 758	2 299	1 089	895	502	171
HEATING EQUIPMENT												
WITH HEATING EQUIPMENT	12 843	883	1 074	1 286	1 531	1 596	1 749	2 280	1 077	872	494	171
NO BREAKDOWNS	11 391	830	976	1 173	1 350	1 392	1 528	1 991	931	764	456	170
WITH BREAKDOWNS	1 304	43	85	101	162	184	201	262	128	99	38	182
1 TIME	613	19	35	39	75	81	108	129	53	45	28	185
2 TIMES	252	7	18	16	24	36	34	52	30	27	7	190
3 TIMES	133	8	6	14	18	20	16	26	16	9	1	176
4 TIMES OR MORE	283	9	24	29	41	45	42	47	28	15	2	170
NOT REPORTED	22	-	2	2	4	3	1	6	2	3	-	...
NOT REPORTED	149	10	13	13	20	19	20	28	17	9	-	173
NO HEATING EQUIPMENT	166	13	17	18	29	18	9	19	12	22	8	152
INSUFFICIENT HEAT												
ADDITIONAL HEAT SOURCE:												
WITH SPECIFIED HEATING EQUIPMENT[2]	12 087	751	895	1 135	1 441	1 541	1 706	2 235	1 072	865	446	176
NO ADDITIONAL HEAT SOURCE USED	10 279	657	749	924	1 178	1 287	1 452	1 944	931	751	407	177
USED KITCHEN STOVE, FIREPLACE, OR PORTABLE HEATER	1 687	89	138	204	245	238	235	265	128	105	40	165
NOT REPORTED	121	5	8	6	18	16	19	26	13	9	-	184
LACKING SPECIFIED HEATING EQUIPMENT OR NONE	922	146	196	169	120	72	52	64	17	29	56	113

[1]EXCLUDES 1-FAMILY HOMES ON 10 ACRES OR MORE.
[2]EXCLUDES ROOM HEATERS WITHOUT FLUE OR VENT, FIREPLACES, STOVES, AND PORTABLE HEATERS.

TABLE A-11. GROSS RENT OF RENTER OCCUPIED HOUSING UNITS BY FAILURES IN PLUMBING FACILITIES AND EQUIPMENT: 1976--CONTINUED

(NUMBERS IN THOUSANDS. DATA BASED ON SAMPLE, SEE TEXT. FOR MINIMUM BASE FOR DERIVED FIGURES (PERCENT, MEDIAN, ETC.) AND MEANING OF SYMBOLS, SEE TEXT)

UNITED STATES INSIDE STANDARD METROPOLITAN STATISTICAL AREAS	TOTAL	LESS THAN $70	$70 TO $99	$100 TO $124	$125 TO $149	$150 TO $174	$175 TO $199	$200 TO $249	$250 TO $299	$300 OR MORE	NO CASH RENT	MEDIAN (DOLLARS)
UNITS OCCUPIED LAST WINTER--CON.												
INSUFFICIENT HEAT--CONTINUED												
ROOMS LACKING SPECIFIED HEAT SOURCE:												
WITH SPECIFIED HEATING EQUIPMENT[1]	12 087	751	895	1 135	1 441	1 541	1 706	2 235	1 072	865	446	176
NO ROOMS LACKING AIR DUCTS, REGISTERS, RADIATORS OR HEATERS	9 315	602	613	717	1 043	1 113	1 332	1 819	945	780	350	182
ROOMS LACKING AIR DUCTS, REGISTERS, RADIATORS OR HEATERS	2 665	138	279	409	381	411	356	401	119	79	92	155
1 ROOM	983	50	124	149	142	160	117	141	38	35	26	152
2 ROOMS	857	33	84	124	134	136	133	148	31	14	20	158
3 ROOMS OR MORE	824	55	71	136	105	115	105	113	50	29	46	155
NOT REPORTED	108	11	4	9	16	17	18	15	8	6	4	168
LACKING SPECIFIED HEATING EQUIPMENT OR NONE	922	146	196	169	120	72	52	64	17	29	56	113
CLOSURE OF ROOMS:												
WITH HEATING EQUIPMENT	12 843	883	1 074	1 286	1 531	1 596	1 749	2 280	1 077	872	494	171
NO ROOMS CLOSED	12 074	850	1 008	1 195	1 415	1 469	1 632	2 169	1 019	841	475	172
CLOSED CERTAIN ROOMS	635	24	56	82	98	113	99	83	42	20	18	160
LIVING ROOM ONLY	72	2	11	12	9	15	15	5	1	-	1	153
DINING ROOM ONLY	12	-	-	2	3	3	2	-	-	-	3	...
1 OR MORE BEDROOMS ONLY	419	19	39	55	62	70	50	66	31	16	11	160
OTHER ROOMS OR COMBINATION	113	3	6	13	22	21	23	11	8	4	2	163
NOT REPORTED	19	-	-	1	2	4	8	2	2	-	-	...
NOT REPORTED	134	9	11	8	18	13	18	28	16	11	1	183
NO HEATING EQUIPMENT	166	13	17	18	29	18	9	19	12	22	8	152

[1]EXCLUDES ROOM HEATERS WITHOUT FLUE OR VENT, FIREPLACES, STOVES, AND PORTABLE HEATERS.

TABLE A-11. GROSS RENT OF RENTER OCCUPIED HOUSING UNITS BY FAILURES IN PLUMBING FACILITIES AND EQUIPMENT: 1976--CONTINUED

(NUMBERS IN THOUSANDS. DATA BASED ON SAMPLE, SEE TEXT. FOR MINIMUM BASE FOR DERIVED FIGURES (PERCENT, MEDIAN, ETC.) AND MEANING OF SYMBOLS, SEE TEXT)

UNITED STATES INSIDE STANDARD METROPOLITAN STATISTICAL AREAS IN CENTRAL CITIES	TOTAL	LESS THAN $70	$70 TO $99	$100 TO $124	$125 TO $149	$150 TO $174	$175 TO $199	$200 TO $249	$250 TO $299	$300 OR MORE	NO CASH RENT	MEDIAN (DOLLARS)
SPECIFIED RENTER OCCUPIED[1]	11 581	854	1 031	1 310	1 480	1 612	1 623	1 919	777	694	282	165
UNITS OCCUPIED 3 MONTHS OR LONGER	10 018	792	931	1 163	1 299	1 384	1 388	1 592	656	556	258	162
WATER SUPPLY												
WITH PIPED WATER INSIDE STRUCTURE	10 014	789	929	1 163	1 299	1 384	1 388	1 592	656	556	258	162
NO BREAKDOWNS	9 682	769	897	1 127	1 239	1 351	1 341	1 545	629	532	252	162
WITH BREAKDOWNS	218	14	23	21	41	21	31	23	18	20	6	158
UNUSABLE 6 CONSECUTIVE HOURS OR LONGER:												
1 TIME	125	6	14	15	17	13	14	16	10	15	5	165
2 TIMES	36	1	3	2	9	3	9	1	5	2	1	...
3 TIMES OR MORE	55	5	6	4	15	5	8	6	3	3	-	144
NOT REPORTED	2	2	-	-	-	-	-	-	-	-	-	...
DON'T KNOW	25	1	-	4	2	4	7	3	2	2	-	...
NOT REPORTED	89	4	9	11	17	8	9	20	8	3	-	160
REASON FOR BREAKDOWN:												
PROBLEMS INSIDE BUILDING	125	4	20	11	24	11	22	14	9	9	2	156
PROBLEMS OUTSIDE BUILDING	78	7	3	11	9	11	9	9	6	9	5	167
NOT REPORTED	15	3	-	-	8	-	-	-	3	2	-	...
NO PIPED WATER INSIDE STRUCTURE	4	3	1	-	-	-	-	-	-	-	-	...
SEWAGE DISPOSAL												
WITH PUBLIC SEWER, SEPTIC TANK, OR CESSPOOL	10 014	789	929	1 163	1 299	1 384	1 388	1 592	656	556	258	162
NO BREAKDOWNS	9 767	771	914	1 134	1 260	1 362	1 346	1 549	637	541	254	162
WITH BREAKDOWNS	104	6	9	20	15	9	20	9	8	6	1	153
UNUSABLE 6 CONSECUTIVE HOURS OR LONGER:												
1 TIME	63	-	6	12	12	3	16	3	6	3	1	151
2 TIMES	15	3	2	2	1	2	2	3	-	1	-	...
3 TIMES OR MORE	20	3	2	3	1	3	1	3	2	2	-	...
NOT REPORTED	6	-	-	3	-	2	2	-	-	-	-	...
DON'T KNOW	6	3	-	-	-	-	-	3	-	-	-	...
NOT REPORTED	137	9	6	9	24	12	21	31	12	9	3	182
WITH CHEMICAL TOILET, PRIVY, OR OTHER MEANS	4	3	1	-	-	-	-	-	-	-	-	...
TYPE OF SEWAGE DISPOSAL												
WITH PUBLIC SEWER	9 923	788	922	1 157	1 286	1 367	1 378	1 580	649	554	244	162
1 OR MORE BREAKDOWNS	103	6	9	20	15	9	20	9	8	6	-	153
WITH SEPTIC TANK OR CESSPOOL	91	2	7	6	14	16	10	13	7	2	14	164
1 OR MORE BREAKDOWNS	1	-	-	-	-	-	-	-	-	-	1	-
FLUSH TOILET												
WITH ALL PLUMBING FACILITIES	9 746	681	863	1 129	1 284	1 370	1 380	1 589	653	556	242	164
WITH ONLY 1 FLUSH TOILET	8 751	665	840	1 099	1 246	1 339	1 280	1 350	474	273	184	158
NO BREAKDOWNS IN FLUSH TOILET	8 374	645	798	1 053	1 182	1 289	1 230	1 285	447	266	180	158
WITH BREAKDOWNS IN FLUSH TOILET	283	14	29	36	43	38	44	49	20	7	3	161
UNUSABLE 6 CONSECUTIVE HOURS OR LONGER:												
1 TIME	196	9	25	19	24	27	33	34	14	7	3	167
2 TIMES	43	2	5	11	5	3	6	7	4	-	-	147
3 TIMES	8	2	-	2	2	-	1	-	2	-	-	...
4 TIMES OR MORE	35	1	-	5	12	8	2	8	-	-	-	...
NOT REPORTED	2	-	-	-	-	-	2	-	-	-	-	...
NOT REPORTED	93	6	12	11	21	12	6	15	8	-	1	144
REASON FOR BREAKDOWN:												
PROBLEMS INSIDE BUILDING	223	12	25	31	34	30	34	34	14	6	3	156
PROBLEMS OUTSIDE BUILDING	43	2	2	3	5	6	6	14	6	-	-	192
NOT REPORTED	18	-	3	2	5	2	4	2	-	2	-	...
LACKING SOME OR ALL PLUMBING FACILITIES	272	111	68	34	15	14	8	3	3	-	16	77
ELECTRIC FUSE BLOWOUTS												
NO FUSE OR SWITCH BLOWOUTS	8 742	723	849	1 002	1 142	1 204	1 182	1 370	563	469	238	161
WITH FUSE OR SWITCH BLOWOUTS	1 114	62	70	131	140	156	186	190	83	78	18	172
1 TIME	580	40	39	69	68	82	110	87	33	42	11	170
2 TIMES	216	11	21	29	40	29	29	30	17	9	1	155
3 TIMES OR MORE	302	9	9	33	29	43	45	70	32	26	6	188
NOT REPORTED	16	1	-	-	3	3	3	3	1	2	-	...
DON'T KNOW	45	6	3	8	-	6	13	2	5	3	-	172
NOT REPORTED	116	1	9	21	17	17	7	31	6	6	2	163
UNITS OCCUPIED LAST WINTER	7 885	699	780	952	1 074	1 015	1 059	1 184	479	420	223	158
HEATING EQUIPMENT												
WITH HEATING EQUIPMENT	7 791	689	766	940	1 056	1 007	1 053	1 174	473	411	220	158
NO BREAKDOWNS	6 847	642	688	849	926	869	903	1 014	394	359	203	156
WITH BREAKDOWNS	849	39	70	82	117	128	142	142	67	45	17	170
1 TIME	357	16	25	29	47	44	75	70	21	16	13	178
2 TIMES	156	6	16	11	17	25	23	26	17	12	3	177
3 TIMES	106	8	6	12	16	20	12	15	9	8	-	164
4 TIMES OR MORE	216	9	21	29	36	37	31	28	18	6	2	158
NOT REPORTED	14	-	2	2	2	1	-	3	2	3	-	...
NOT REPORTED	95	8	8	9	14	11	8	18	12	7	-	169
NO HEATING EQUIPMENT	95	10	14	12	18	7	6	10	6	9	3	139
INSUFFICIENT HEAT												
ADDITIONAL HEAT SOURCE:												
WITH SPECIFIED HEATING EQUIPMENT[2]	7 293	610	639	823	998	977	1 024	1 150	471	404	197	162
NO ADDITIONAL HEAT SOURCE USED	6 047	528	519	668	804	801	845	968	389	345	180	162
USED KITCHEN STOVE, FIREPLACE, OR PORTABLE HEATER	1 163	78	112	151	178	165	170	165	73	53	17	158
NOT REPORTED	82	3	8	4	16	11	8	17	9	7	-	172
LACKING SPECIFIED HEATING EQUIPMENT OR NONE	592	90	141	129	76	38	36	35	7	15	26	110

[1]EXCLUDES 1-FAMILY HOMES ON 10 ACRES OR MORE.
[2]EXCLUDES ROOM HEATERS WITHOUT FLUE OR VENT, FIREPLACES, STOVES, AND PORTABLE HEATERS.

TABLE A-11. GROSS RENT OF RENTER OCCUPIED HOUSING UNITS BY FAILURES IN PLUMBING FACILITIES AND EQUIPMENT: 1976--CONTINUED

(NUMBERS IN THOUSANDS. DATA BASED ON SAMPLE, SEE TEXT. FOR MINIMUM BASE FOR DERIVED FIGURES (PERCENT, MEDIAN, ETC.) AND MEANING OF SYMBOLS, SEE TEXT)

UNITED STATES INSIDE STANDARD METROPOLITAN STATISTICAL AREAS IN CENTRAL CITIES	TOTAL	LESS THAN $70	$70 TO $99	$100 TO $124	$125 TO $149	$150 TO $174	$175 TO $199	$200 TO $249	$250 TO $299	$300 OR MORE	NO CASH RENT	MEDIAN (DOLLARS)
UNITS OCCUPIED LAST WINTER--CON.												
INSUFFICIENT HEAT--CONTINUED												
ROOMS LACKING SPECIFIED HEAT SOURCE:												
WITH SPECIFIED HEATING EQUIPMENT[1]	7 293	610	639	823	998	977	1 024	1 150	471	404	197	162
NO ROOMS LACKING AIR DUCTS, REGISTERS, RADIATORS OR HEATERS	5 683	494	449	542	757	725	832	947	417	360	160	167
ROOMS LACKING AIR DUCTS, REGISTERS, RADIATORS OR HEATERS	1 556	108	187	275	230	246	185	200	50	40	36	145
1 ROOM	618	42	83	108	96	99	67	75	15	17	14	142
2 ROOMS	455	20	57	67	67	81	70	64	15	9	5	154
3 ROOMS OR MORE	482	45	46	100	66	66	48	61	19	13	17	140
NOT REPORTED	54	8	3	6	11	6	6	3	4	5	1	145
LACKING SPECIFIED HEATING EQUIPMENT OR NONE	592	90	141	129	76	38	36	35	7	15	26	110
CLOSURE OF ROOMS:												
WITH HEATING EQUIPMENT	7 791	689	766	940	1 056	1 007	1 053	1 174	473	411	220	158
NO ROOMS CLOSED	7 249	663	714	867	964	912	974	1 105	442	397	212	158
CLOSED CERTAIN ROOMS	450	19	43	67	77	89	73	51	19	6	6	155
LIVING ROOM ONLY	58	2	11	12	8	12	11	3	-	-	-	141
DINING ROOM ONLY	11	-	-	2	3	3	2	-	-	-	2	...
1 OR MORE BEDROOMS ONLY	284	16	28	41	48	52	36	40	14	6	3	154
OTHER ROOMS OR COMBINATION	80	2	5	12	17	17	17	6	3	-	2	155
NOT REPORTED	17	-	-	-	2	4	8	2	1	-	-	...
NOT REPORTED	91	8	10	6	15	6	6	18	12	8	1	173
NO HEATING EQUIPMENT	95	10	14	12	18	7	6	10	6	9	3	139

[1]EXCLUDES ROOM HEATERS WITHOUT FLUE OR VENT, FIREPLACES, STOVES, AND PORTABLE HEATERS.

TABLE A-11. GROSS RENT OF RENTER OCCUPIED HOUSING UNITS BY FAILURES IN PLUMBING FACILITIES AND EQUIPMENT: 1976--CONTINUED

(NUMBERS IN THOUSANDS. DATA BASED ON SAMPLE, SEE TEXT. FOR MINIMUM BASE FOR DERIVED FIGURES (PERCENT, MEDIAN, ETC.) AND MEANING OF SYMBOLS, SEE TEXT)

UNITED STATES INSIDE STANDARD METROPOLITAN STATISTICAL AREAS NOT IN CENTRAL CITIES	TOTAL	LESS THAN $70	$70 TO $99	$100 TO $124	$125 TO $149	$150 TO $174	$175 TO $199	$200 TO $249	$250 TO $299	$300 OR MORE	NO CASH RENT	MEDIAN (DOLLARS)
SPECIFIED RENTER OCCUPIED[1]	7 858	238	403	469	730	961	1 139	1 827	927	821	342	195
UNITS OCCUPIED 3 MONTHS OR LONGER	6 672	219	360	417	639	821	943	1 515	794	649	315	193
WATER SUPPLY												
WITH PIPED WATER INSIDE STRUCTURE	6 633	197	352	415	638	821	942	1 515	794	649	309	194
NO BREAKDOWNS	6 373	192	339	404	609	793	910	1 451	753	621	299	193
WITH BREAKDOWNS	193	5	12	7	21	19	17	50	30	26	7	212
UNUSABLE 6 CONSECUTIVE HOURS OR LONGER:												
1 TIME	129	5	9	2	13	10	11	38	21	15	5	215
2 TIMES	37	-	1	2	6	7	3	8	1	8	-	...
3 TIMES OR MORE	27	-	1	3	1	2	3	4	7	3	2	...
NOT REPORTED	-	-	-	-	-	-	-	-	-	-	-	-
DON'T KNOW	22	-	-	3	1	4	5	5	2	-	1	...
NOT REPORTED	46	-	1	1	6	4	9	9	10	2	2	196
REASON FOR BREAKDOWN:												
PROBLEMS INSIDE BUILDING	63	3	4	3	6	4	4	20	4	13	1	215
PROBLEMS OUTSIDE BUILDING	120	2	6	4	15	12	13	29	24	10	5	209
NOT REPORTED	10	-	1	-	-	3	-	1	1	3	-	...
NO PIPED WATER INSIDE STRUCTURE	39	21	7	1	1	-	1	-	-	-	7	...
SEWAGE DISPOSAL												
WITH PUBLIC SEWER, SEPTIC TANK, OR CESSPOOL	6 610	192	344	413	635	820	942	1 515	794	649	305	194
NO BREAKDOWNS	6 461	191	339	406	620	799	924	1 485	768	628	301	194
WITH BREAKDOWNS	81	-	2	4	6	14	6	18	16	14	1	224
UNUSABLE 6 CONSECUTIVE HOURS OR LONGER:												
1 TIME	53	-	1	3	5	6	6	12	7	11	1	219
2 TIMES	14	-	1	-	1	4	-	3	3	2	-	...
3 TIMES OR MORE	11	-	1	1	-	3	-	3	4	-	-	...
NOT REPORTED	3	-	-	-	-	-	-	-	1	1	-	...
DON'T KNOW	6	-	-	-	1	-	-	1	-	3	-	...
NOT REPORTED	62	1	3	4	8	8	12	11	10	4	3	189
WITH CHEMICAL TOILET, PRIVY, OR OTHER MEANS	62	26	16	4	4	1	1	-	-	-	10	70-
TYPE OF SEWAGE DISPOSAL												
WITH PUBLIC SEWER	5 661	162	263	339	520	701	833	1 370	726	563	186	197
1 OR MORE BREAKDOWNS	50	-	-	4	1	12	3	8	9	12	1	227
WITH SEPTIC TANK OR CESSPOOL	949	30	81	75	114	119	109	146	69	86	119	173
1 OR MORE BREAKDOWNS	31	-	2	-	4	2	3	10	7	2	-	...
FLUSH TOILET												
WITH ALL PLUMBING FACILITIES	6 527	168	317	409	624	815	941	1 513	792	649	300	195
WITH ONLY 1 FLUSH TOILET	5 318	164	304	399	590	762	867	1 275	503	234	221	184
NO BREAKDOWNS IN FLUSH TOILET	5 084	159	295	383	557	720	824	1 219	480	227	219	184
WITH BREAKDOWNS IN FLUSH TOILET	182	4	9	14	24	31	32	41	20	5	2	181
UNUSABLE 6 CONSECUTIVE HOURS OR LONGER:												
1 TIME	120	2	4	9	14	20	21	29	15	5	1	187
2 TIMES	29	1	2	4	5	3	3	9	1	-	-	...
3 TIMES	17	-	2	1	1	4	4	2	4	-	1	...
4 TIMES OR MORE	16	2	1	-	4	4	4	2	-	-	-	...
NOT REPORTED	-	-	-	-	-	-	-	-	-	-	-	-
NOT REPORTED	53	1	-	1	9	12	11	14	3	1	-	183
REASON FOR BREAKDOWN:												
PROBLEMS INSIDE BUILDING	113	3	7	8	12	21	19	32	8	3	1	183
PROBLEMS OUTSIDE BUILDING	63	1	2	7	12	9	11	8	11	2	1	177
NOT REPORTED	5	-	-	-	-	1	1	2	1	-	-	...
LACKING SOME OR ALL PLUMBING FACILITIES	145	50	43	8	15	6	2	2	3	-	15	80
ELECTRIC FUSE BLOWOUTS												
NO FUSE OR SWITCH BLOWOUTS	5 868	199	327	378	552	718	830	1 333	692	547	289	193
WITH FUSE OR SWITCH BLOWOUTS	728	15	30	36	79	94	103	165	92	92	23	198
1 TIME	376	7	13	21	39	61	51	87	52	33	13	194
2 TIMES	162	8	14	5	17	14	28	28	13	29	6	193
3 TIMES OR MORE	180	1	2	8	22	19	24	48	27	25	5	212
NOT REPORTED	9	-	1	1	-	-	-	2	-	5	-	...
DON'T KNOW	16	3	1	1	1	1	-	5	1	1	2	...
NOT REPORTED	61	1	2	1	8	9	10	13	9	8	1	198
UNITS OCCUPIED LAST WINTER	5 124	197	312	352	487	599	699	1 115	610	475	279	191
HEATING EQUIPMENT												
WITH HEATING EQUIPMENT	5 053	194	308	346	475	588	695	1 106	604	462	274	191
NO BREAKDOWNS	4 544	188	288	324	424	523	624	977	538	405	254	190
WITH BREAKDOWNS	454	3	15	18	45	57	60	120	61	54	21	207
1 TIME	257	3	10	10	28	37	33	60	31	29	16	199
2 TIMES	96	1	2	6	7	10	11	26	14	15	4	216
3 TIMES	27	-	-	1	2	-	4	11	7	1	1	...
4 TIMES OR MORE	67	-	3	-	6	8	11	20	10	9	1	213
NOT REPORTED	8	-	-	1	2	1	1	3	-	-	-	...
NOT REPORTED	54	2	5	4	6	9	11	9	5	3	-	178
NO HEATING EQUIPMENT	71	3	4	6	12	10	4	9	6	13	5	171
INSUFFICIENT HEAT												
ADDITIONAL HEAT SOURCE:												
WITH SPECIFIED HEATING EQUIPMENT[2]	4 794	141	257	311	443	564	683	1 086	600	461	249	195
NO ADDITIONAL HEAT SOURCE USED	4 232	129	230	256	374	486	606	976	542	406	226	196
USED KITCHEN STOVE, FIREPLACE, OR PORTABLE HEATER	524	11	27	53	66	73	65	100	54	52	22	183
NOT REPORTED	39	2	-	1	3	6	11	9	4	3	-	191
LACKING SPECIFIED HEATING EQUIPMENT OR NONE	329	56	55	40	44	34	16	29	10	14	31	123

[1]EXCLUDES 1-FAMILY HOMES ON 10 ACRES OR MORE.
[2]EXCLUDES ROOM HEATERS WITHOUT FLUE OR VENT, FIREPLACES, STOVES, AND PORTABLE HEATERS.

TABLE A-11. GROSS RENT OF RENTER OCCUPIED HOUSING UNITS BY FAILURES IN PLUMBING FACILITIES AND EQUIPMENT: 1976--CONTINUED

(NUMBERS IN THOUSANDS. DATA BASED ON SAMPLE, SEE TEXT. FOR MINIMUM BASE FOR DERIVED FIGURES (PERCENT, MEDIAN, ETC.) AND MEANING OF SYMBOLS, SEE TEXT)

UNITED STATES INSIDE STANDARD METROPOLITAN STATISTICAL AREAS NOT IN CENTRAL CITIES	TOTAL	LESS THAN $70	$70 TO $99	$100 TO $124	$125 TO $149	$150 TO $174	$175 TO $199	$200 TO $249	$250 TO $299	$300 OR MORE	NO CASH RENT	MEDIAN (DOLLARS)
UNITS OCCUPIED LAST WINTER--CON.												
INSUFFICIENT HEAT--CONTINUED												
ROOMS LACKING SPECIFIED HEAT SOURCE:												
WITH SPECIFIED HEATING EQUIPMENT[1]	4 794	141	257	311	443	564	683	1 086	600	461	249	195
NO ROOMS LACKING AIR DUCTS, REGISTERS, RADIATORS OR HEATERS	3 632	108	164	175	287	389	500	872	528	421	190	206
ROOMS LACKING AIR DUCTS, REGISTERS, RADIATORS OR HEATERS	1 109	30	92	134	151	165	171	201	69	39	57	167
1 ROOM	365	8	41	40	45	61	51	66	23	18	12	166
2 ROOMS	402	13	26	57	67	55	63	84	16	5	15	163
3 ROOMS OR MORE	342	9	25	36	39	49	57	51	30	16	29	173
NOT REPORTED	54	3	1	3	5	11	12	12	4	1	2	182
LACKING SPECIFIED HEATING EQUIPMENT OR NONE	329	56	55	40	44	34	16	29	10	14	31	123
CLOSURE OF ROOMS:												
WITH HEATING EQUIPMENT	5 053	194	308	346	475	588	695	1 106	604	462	274	191
NO ROOMS CLOSED	4 825	187	294	328	451	557	659	1 065	577	444	263	192
CLOSED CERTAIN ROOMS	185	5	12	16	21	25	25	32	23	14	12	182
LIVING ROOM ONLY	14	-	-	-	1	3	5	1	1	-	1	...
DINING ROOM ONLY	2	-	-	-	-	-	-	-	-	-	2	-
1 OR MORE BEDROOMS ONLY	135	4	11	14	15	17	14	26	17	10	8	180
OTHER ROOMS OR COMBINATION	34	1	1	1	5	4	6	5	4	4	1	...
NOT REPORTED	1	-	-	1	-	-	-	-	1	-	-	...
NOT REPORTED	43	2	1	2	3	7	11	9	4	3	-	188
NO HEATING EQUIPMENT	71	3	4	6	12	10	4	9	6	13	5	171

[1]EXCLUDES ROOM HEATERS WITHOUT FLUE OR VENT, FIREPLACES, STOVES, AND PORTABLE HEATERS.

TABLE A-11. GROSS RENT OF RENTER OCCUPIED HOUSING UNITS BY FAILURES IN PLUMBING FACILITIES AND EQUIPMENT: 1976--CONTINUED

(NUMBERS IN THOUSANDS. DATA BASED ON SAMPLE, SEE TEXT. FOR MINIMUM BASE FOR DERIVED FIGURES (PERCENT, MEDIAN, ETC.) AND MEANING OF SYMBOLS, SEE TEXT)

UNITED STATES OUTSIDE STANDARD METROPOLITAN STATISTICAL AREAS	TOTAL	LESS THAN $70	$70 TO $99	$100 TO $124	$125 TO $149	$150 TO $174	$175 TO $199	$200 TO $249	$250 TO $299	$300 OR MORE	NO CASH RENT	MEDIAN (DOLLARS)
SPECIFIED RENTER OCCUPIED[1]	5 981	711	868	836	817	691	528	520	196	163	653	132
UNITS OCCUPIED 3 MONTHS OR LONGER	4 963	644	769	702	653	546	411	389	145	110	595	128
WATER SUPPLY												
WITH PIPED WATER INSIDE STRUCTURE	4 776	544	747	697	649	546	411	389	144	109	538	130
NO BREAKDOWNS	4 588	526	713	672	621	517	401	379	142	105	514	130
WITH BREAKDOWNS	141	15	28	20	20	16	8	7	2	4	20	120
UNUSABLE 6 CONSECUTIVE HOURS OR LONGER:												
1 TIME	98	10	22	12	9	9	7	4	2	4	18	115
2 TIMES	24	1	3	5	9	4	1	1	-	-	-	...
3 TIMES OR MORE	19	3	3	4	2	3	1	1	-	-	2	...
NOT REPORTED	-	-	-	-	-	-	-	-	-	-	-	-
DON'T KNOW	14	3	-	2	3	4	-	-	-	-	1	...
NOT REPORTED	33	1	6	3	5	9	2	3	-	-	4	...
REASON FOR BREAKDOWN:												
PROBLEMS INSIDE BUILDING	15	1	-	1	5	5	2	-	-	-	1	...
PROBLEMS OUTSIDE BUILDING	122	13	27	19	15	10	7	7	2	4	17	115
NOT REPORTED	4	-	2	1	1	-	-	-	-	-	1	...
NO PIPED WATER INSIDE STRUCTURE	188	99	21	4	4	1	-	-	1	1	57	70-
SEWAGE DISPOSAL												
WITH PUBLIC SEWER, SEPTIC TANK, OR CESSPOOL	4 683	508	728	693	646	546	410	389	144	109	510	131
NO BREAKDOWNS	4 573	497	708	686	632	529	402	375	140	109	495	131
WITH BREAKDOWNS	55	5	8	4	7	6	6	10	3	1	6	154
UNUSABLE 6 CONSECUTIVE HOURS OR LONGER:												
1 TIME	37	2	7	4	2	4	4	5	2	1	6	...
2 TIMES	9	3	-	-	1	-	1	3	1	-	-	...
3 TIMES OR MORE	9	-	1	-	3	2	1	1	-	-	-	...
NOT REPORTED	-	-	-	-	-	-	-	-	-	-	-	-
DON'T KNOW	2	1	-	-	-	-	-	1	-	-	-	...
NOT REPORTED	53	5	13	3	8	11	2	3	1	-	8	130
WITH CHEMICAL TOILET, PRIVY, OR OTHER MEANS	280	135	40	9	7	1	1	1	1	1	85	70-
TYPE OF SEWAGE DISPOSAL												
WITH PUBLIC SEWER	3 324	398	539	477	469	404	324	300	98	86	228	132
1 OR MORE BREAKDOWNS	22	5	3	1	5	1	2	2	1	-	2	...
WITH SEPTIC TANK OR CESSPOOL	1 360	111	189	216	177	141	86	88	46	23	281	128
1 OR MORE BREAKDOWNS	33	1	4	3	1	4	4	8	2	1	5	...
FLUSH TOILET												
WITH ALL PLUMBING FACILITIES	4 449	387	669	675	641	544	407	389	142	108	488	134
WITH ONLY 1 FLUSH TOILET	3 942	375	643	646	604	487	354	296	99	55	383	130
NO BREAKDOWNS IN FLUSH TOILET	3 775	356	610	624	586	467	334	285	93	54	365	130
WITH BREAKDOWNS IN FLUSH TOILET	130	15	22	20	15	11	19	11	6	1	11	129
UNUSABLE 6 CONSECUTIVE HOURS OR LONGER:												
1 TIME	100	9	18	15	10	8	13	10	6	1	11	131
2 TIMES	18	4	2	5	1	1	5	2	-	-	-	...
3 TIMES	6	1	1	-	2	1	1	-	-	-	-	...
4 TIMES OR MORE	6	1	1	1	2	1	1	-	-	-	-	...
NOT REPORTED	-	-	-	-	-	-	-	-	-	-	-	-
NOT REPORTED	38	4	11	2	3	9	1	-	-	-	7	...
REASON FOR BREAKDOWN:												
PROBLEMS INSIDE BUILDING	65	10	12	9	7	2	13	5	2	1	5	122
PROBLEMS OUTSIDE BUILDING	62	5	10	11	7	9	5	6	2	-	6	130
NOT REPORTED	3	-	-	-	-	-	1	1	2	-	-	...
LACKING SOME OR ALL PLUMBING FACILITIES	514	256	100	27	12	2	4	1	3	2	106	70-
ELECTRIC FUSE BLOWOUTS												
NO FUSE OR SWITCH BLOWOUTS	4 282	590	673	597	553	460	352	326	106	92	531	126
WITH FUSE OR SWITCH BLOWOUTS	596	46	77	93	88	75	51	59	35	16	57	140
1 TIME	311	27	47	50	49	32	31	32	15	2	26	134
2 TIMES	141	11	16	21	17	17	12	11	14	4	18	145
3 TIMES OR MORE	134	7	12	20	17	25	8	16	6	9	13	153
NOT REPORTED	10	-	1	2	4	1	-	-	1	-	-	...
DON'T KNOW	14	4	5	1	3	1	-	-	-	-	1	...
NOT REPORTED	71	4	14	10	8	10	7	4	3	2	6	135
UNITS OCCUPIED LAST WINTER	3 830	558	646	529	499	367	285	261	97	72	514	121
HEATING EQUIPMENT												
WITH HEATING EQUIPMENT	3 814	555	642	526	496	367	285	261	97	72	512	121
NO BREAKDOWNS	3 519	526	602	478	465	326	253	236	86	65	481	120
WITH BREAKDOWNS	242	21	32	38	21	34	27	23	11	8	27	144
1 TIME	157	15	18	26	11	25	16	11	8	4	23	142
2 TIMES	24	1	1	5	4	1	1	7	-	3	1	...
3 TIMES	20	1	4	1	2	3	4	2	-	-	2	...
4 TIMES OR MORE	36	3	8	5	3	5	5	3	3	1	1	...
NOT REPORTED	5	-	2	2	2	-	-	-	-	-	-	...
NOT REPORTED	54	8	8	9	10	7	5	2	-	-	4	123
NO HEATING EQUIPMENT	16	3	4	3	3	-	-	-	-	-	2	...
INSUFFICIENT HEAT												
ADDITIONAL HEAT SOURCE:												
WITH SPECIFIED HEATING EQUIPMENT[2]	3 042	316	438	428	438	354	274	258	96	72	369	133
NO ADDITIONAL HEAT SOURCE USED	2 633	274	370	358	368	302	244	237	78	65	337	135
USED KITCHEN STOVE, FIREPLACE, OR PORTABLE HEATER	362	35	58	61	64	44	26	19	18	7	31	129
NOT REPORTED	46	6	11	9	6	7	4	2	-	-	1	117
LACKING SPECIFIED HEATING EQUIPMENT OR NONE	788	242	208	101	62	14	11	4	1	-	146	81

[1]EXCLUDES 1-FAMILY HOMES ON 10 ACRES OR MORE.
[2]EXCLUDES ROOM HEATERS WITHOUT FLUE OR VENT, FIREPLACES, STOVES, AND PORTABLE HEATERS.

TABLE A-11. GROSS RENT OF RENTER OCCUPIED HOUSING UNITS BY FAILURES IN PLUMBING FACILITIES AND EQUIPMENT: 1976--CONTINUED

(NUMBERS IN THOUSANDS. DATA BASED ON SAMPLE, SEE TEXT. FOR MINIMUM BASE FOR DERIVED FIGURES (PERCENT, MEDIAN, ETC.) AND MEANING OF SYMBOLS, SEE TEXT)

UNITED STATES OUTSIDE STANDARD METROPOLITAN STATISTICAL AREAS	TOTAL	LESS THAN $70	$70 TO $99	$100 TO $124	$125 TO $149	$150 TO $174	$175 TO $199	$200 TO $249	$250 TO $299	$300 OR MORE	NO CASH RENT	MEDIAN (DOLLARS)
UNITS OCCUPIED LAST WINTER--CON.												
INSUFFICIENT HEAT--CONTINUED												
ROOMS LACKING SPECIFIED HEAT SOURCE:												
WITH SPECIFIED HEATING EQUIPMENT[1]	3 042	316	438	428	438	354	274	258	96	72	369	133
NO ROOMS LACKING AIR DUCTS, REGISTERS, RADIATORS OR HEATERS	1 898	204	194	213	272	247	207	206	68	66	223	145
ROOMS LACKING AIR DUCTS, REGISTERS, RADIATORS OR HEATERS	1 122	110	236	214	164	106	67	50	25	6	142	116
1 ROOM	296	41	73	56	46	17	16	12	6	2	27	109
2 ROOMS	313	29	73	52	44	29	21	18	5	1	43	115
3 ROOMS OR MORE	512	39	91	106	73	61	31	21	15	4	73	120
NOT REPORTED	22	2	8	1	2	1	-	1	3	-	4	...
LACKING SPECIFIED HEATING EQUIPMENT OR NONE	788	242	208	101	62	14	11	4	1	-	146	81
CLOSURE OF ROOMS:												
WITH HEATING EQUIPMENT	3 814	555	642	526	496	367	285	261	97	72	512	121
NO ROOMS CLOSED	3 458	501	565	477	451	332	267	241	87	68	469	122
CLOSED CERTAIN ROOMS	302	45	67	40	36	28	13	18	10	4	41	111
LIVING ROOM ONLY	17	2	6	4	1	1	2	-	-	-	1	...
DINING ROOM ONLY	4	1	-	-	1	-	-	2	-	-	-	...
1 OR MORE BEDROOMS ONLY	217	28	47	28	28	20	9	15	8	2	30	115
OTHER ROOMS OR COMBINATION	57	11	11	9	7	6	2	1	2	1	7	107
NOT REPORTED	7	2	2	-	-	-	-	-	-	1	1	...
NOT REPORTED	54	10	10	8	9	7	5	2	-	-	2	118
NO HEATING EQUIPMENT	16	3	4	3	3	-	-	-	-	-	2	...

[1]EXCLUDES ROOM HEATERS WITHOUT FLUE OR VENT, FIREPLACES, STOVES, AND PORTABLE HEATERS.

TABLE A-12. GROSS RENT OF RENTER OCCUPIED HOUSING UNITS BY SELECTED NEIGHBORHOOD CHARACTERISTICS: 1976

(NUMBERS IN THOUSANDS. DATA BASED ON SAMPLE, SEE TEXT. FOR MINIMUM BASE FOR DERIVED FIGURES (PERCENT, MEDIAN, ETC.) AND MEANING OF SYMBOLS, SEE TEXT)

UNITED STATES TOTAL	TOTAL	LESS THAN $70	$70 TO $99	$100 TO $124	$125 TO $149	$150 TO $174	$175 TO $199	$200 TO $249	$250 TO $299	$300 OR MORE	NO CASH RENT	MEDIAN (DOLLARS)
SPECIFIED RENTER OCCUPIED[1]	25 420	1 802	2 302	2 614	3 027	3 263	3 290	4 266	1 900	1 678	1 277	167
NEIGHBORHOOD CONDITIONS AND WISH TO MOVE[2]												
NO STREET OR HIGHWAY NOISE	15 178	1 094	1 327	1 456	1 729	1 869	1 968	2 629	1 212	1 045	849	170
WITH STREET OR HIGHWAY NOISE	10 133	698	964	1 144	1 285	1 380	1 315	1 624	681	624	418	163
BOTHERSOME TO RESPONDENT	3 695	236	313	370	462	537	514	654	252	237	121	168
WOULD LIKE TO MOVE	1 411	88	130	140	178	227	196	223	103	89	38	166
WOULD NOT LIKE TO MOVE	2 281	148	183	230	283	310	318	428	149	148	83	170
NOT REPORTED	3	-	-	-	-	-	-	3	-	-	-	...
NOT BOTHERSOME TO RESPONDENT	6 397	457	649	772	815	838	794	965	428	384	295	160
NOT REPORTED	41	5	2	3	7	5	7	4	1	4	2	159
NOT REPORTED	109	11	11	14	13	13	8	14	8	8	10	152
NO AIRPLANE TRAFFIC NOISE	20 843	1 488	1 994	2 202	2 517	2 641	2 663	3 387	1 516	1 352	1 082	165
WITH AIRPLANE TRAFFIC NOISE	4 458	299	293	390	499	612	623	870	375	315	181	177
BOTHERSOME TO RESPONDENT	1 579	88	77	143	185	250	218	327	121	123	47	178
WOULD LIKE TO MOVE	427	23	24	47	57	67	47	80	39	34	9	171
WOULD NOT LIKE TO MOVE	1 146	65	52	95	125	183	171	247	83	89	36	180
NOT REPORTED	5	-	2	-	2	-	-	-	-	-	2	...
NOT BOTHERSOME TO RESPONDENT	2 863	211	216	245	314	361	401	539	251	192	132	176
NOT REPORTED	16	-	-	2	-	2	4	4	3	1	2	...
NOT REPORTED	120	14	14	23	12	10	5	10	9	10	14	128
NO HEAVY TRAFFIC	16 221	1 109	1 382	1 583	1 898	2 047	2 090	2 830	1 268	1 128	886	170
WITH HEAVY TRAFFIC	9 090	679	910	1 017	1 115	1 200	1 197	1 426	624	541	381	163
BOTHERSOME TO RESPONDENT	2 929	144	223	273	351	403	448	566	221	204	96	176
WOULD LIKE TO MOVE	1 262	71	103	115	163	185	201	215	91	83	34	171
WOULD NOT LIKE TO MOVE	1 662	73	119	158	186	218	247	348	130	121	62	179
NOT REPORTED	4	-	-	-	1	-	-	3	-	-	-	...
NOT BOTHERSOME TO RESPONDENT	6 129	530	682	740	757	797	746	856	403	335	284	156
NOT REPORTED	32	5	5	4	7	-	3	4	-	2	1	...
NOT REPORTED	109	14	10	14	15	16	4	10	9	9	10	145
NO STREETS IN NEED OF REPAIR	21 327	1 489	1 885	2 181	2 525	2 757	2 804	3 603	1 647	1 419	1 016	168
WITH STREETS IN NEED OF REPAIR	3 943	296	400	414	484	491	481	641	240	249	249	162
BOTHERSOME TO RESPONDENT	2 328	122	201	231	264	303	312	418	158	165	153	171
WOULD LIKE TO MOVE	624	35	56	80	73	88	81	111	44	27	29	165
WOULD NOT LIKE TO MOVE	1 697	87	142	151	191	216	231	305	114	138	122	175
NOT REPORTED	6	-	3	-	-	-	-	2	-	-	2	...
NOT BOTHERSOME TO RESPONDENT	1 592	171	195	183	214	186	164	221	81	81	95	147
NOT REPORTED	24	2	4	-	5	1	4	2	1	2	1	...
NOT REPORTED	150	17	17	18	18	15	6	23	13	10	13	147
NO ROADS IMPASSABLE	22 762	1 628	2 064	2 342	2 665	2 923	2 967	3 816	1 719	1 531	1 107	167
WITH ROADS IMPASSABLE	2 426	156	222	250	337	308	307	405	162	123	156	163
BOTHERSOME TO RESPONDENT	1 312	69	111	114	170	183	174	244	96	77	74	170
WOULD LIKE TO MOVE	411	29	33	51	54	67	50	60	33	17	19	161
WOULD NOT LIKE TO MOVE	898	41	78	63	117	116	123	184	64	59	53	176
NOT REPORTED	3	-	-	-	-	-	-	-	-	2	2	...
NOT BOTHERSOME TO RESPONDENT	1 095	85	112	131	162	125	130	159	64	46	81	153
NOT REPORTED	19	2	-	6	4	-	3	2	1	-	1	...
NOT REPORTED	232	18	16	22	25	32	16	46	19	23	15	171
NO OCCUPIED HOUSING IN RUNDOWN CONDITION	22 084	1 511	1 933	2 180	2 526	2 798	2 901	3 848	1 728	1 535	1 124	170
WITH OCCUPIED HOUSING IN RUNDOWN CONDITION	3 138	263	346	414	476	443	375	395	158	130	138	150
BOTHERSOME TO RESPONDENT	1 605	113	155	203	257	244	197	205	96	67	66	154
WOULD LIKE TO MOVE	887	63	101	121	136	143	109	113	45	32	24	152
WOULD NOT LIKE TO MOVE	716	50	54	83	121	101	88	92	50	36	42	157
NOT REPORTED	2	1	-	-	-	-	-	-	2	-	-	...
NOT BOTHERSOME TO RESPONDENT	1 494	144	184	205	216	199	174	185	60	58	69	145
NOT REPORTED	39	6	7	5	3	-	5	5	1	5	3	...
NOT REPORTED	198	28	22	21	25	22	13	24	15	13	15	144
NO COMMERCIAL OR NONRESIDENTIAL ACTIVITIES	17 313	1 232	1 523	1 751	2 006	2 181	2 237	2 893	1 321	1 195	974	168
WITH COMMERCIAL OR NONRESIDENTIAL ACTIVITIES	7 951	551	766	843	1 005	1 062	1 048	1 351	566	468	290	165
BOTHERSOME TO RESPONDENT	772	47	62	83	86	112	114	133	66	54	17	171
WOULD LIKE TO MOVE	374	20	22	44	44	60	62	63	31	19	7	171
WOULD NOT LIKE TO MOVE	394	27	40	37	41	51	51	69	35	33	10	172
NOT REPORTED	5	-	-	2	-	1	-	-	-	2	-	...
NOT BOTHERSOME TO RESPONDENT	7 128	500	698	751	914	944	930	1 212	495	412	273	164
NOT REPORTED	50	4	7	8	6	6	5	6	5	3	1	151
NOT REPORTED	157	20	13	21	16	20	5	22	13	14	13	153
NO ODORS, SMOKE, OR GAS	22 730	1 608	2 034	2 313	2 684	2 883	2 988	3 831	1 726	1 509	1 156	168
WITH ODORS, SMOKE, OR GAS	2 571	181	256	284	329	367	300	423	164	159	108	162
BOTHERSOME TO RESPONDENT	1 696	103	154	176	239	250	203	278	119	113	60	164
WOULD LIKE TO MOVE	748	60	71	84	98	125	85	120	47	39	21	160
WOULD NOT LIKE TO MOVE	944	43	82	92	142	124	119	158	72	73	39	168
NOT REPORTED	4	-	1	-	-	1	-	-	-	2	-	...
NOT BOTHERSOME TO RESPONDENT	855	76	101	107	86	114	95	138	43	47	48	157
NOT REPORTED	19	2	1	1	3	3	1	6	2	-	-	...
NOT REPORTED	119	13	12	17	15	13	3	13	10	10	13	143
ADEQUATE STREET LIGHTS	20 503	1 445	1 869	2 090	2 462	2 620	2 716	3 469	1 561	1 330	943	168
INADEQUATE STREET LIGHTS	4 748	340	415	506	548	620	562	773	331	333	320	166
BOTHERSOME TO RESPONDENT	2 221	126	167	216	259	325	294	390	177	185	82	172
WOULD LIKE TO MOVE	593	52	48	69	78	78	82	100	39	32	14	163
WOULD NOT LIKE TO MOVE	1 620	74	118	146	181	245	210	288	138	153	67	176
NOT REPORTED	8	-	2	1	-	2	2	2	-	-	-	...
NOT BOTHERSOME TO RESPONDENT	2 488	211	246	288	284	294	262	375	149	144	234	158
NOT REPORTED	39	3	2	2	5	1	6	7	5	4	5	...
NOT REPORTED	168	17	18	18	18	22	13	25	9	15	14	156
NO NEIGHBORHOOD CRIME	19 511	1 404	1 803	2 029	2 319	2 456	2 467	3 223	1 437	1 290	1 082	166
WITH NEIGHBORHOOD CRIME	5 670	382	480	561	675	773	797	1 005	447	369	181	170
BOTHERSOME TO RESPONDENT	3 973	234	312	383	493	550	560	707	355	266	113	172
WOULD LIKE TO MOVE	1 869	119	159	207	262	272	265	307	150	87	41	165
WOULD NOT LIKE TO MOVE	2 098	115	153	175	231	278	295	397	205	177	72	180
NOT REPORTED	5	-	-	-	-	-	-	3	1	1	-	...
NOT BOTHERSOME TO RESPONDENT	1 675	146	162	177	178	223	236	294	92	100	67	165
NOT REPORTED	22	2	7	1	3	-	1	5	-	2	1	...
NOT REPORTED	239	16	18	24	34	34	27	38	16	19	15	165

[1]EXCLUDES 1-FAMILY HOMES ON 10 ACRES OR MORE.
[2]WISH TO MOVE RELATES ONLY TO RESPONDENTS' OPINION OF SPECIFIC CONDITIONS.

TABLE A-12. GROSS RENT OF RENTER OCCUPIED HOUSING UNITS BY SELECTED NEIGHBORHOOD CHARACTERISTICS: 1976--CONTINUED

(NUMBERS IN THOUSANDS. DATA BASED ON SAMPLE, SEE TEXT. FOR MINIMUM BASE FOR DERIVED FIGURES (PERCENT, MEDIAN, ETC.) AND MEANING OF SYMBOLS, SEE TEXT)

UNITED STATES TOTAL	TOTAL	LESS THAN $70	$70 TO $99	$100 TO $124	$125 TO $149	$150 TO $174	$175 TO $199	$200 TO $249	$250 TO $299	$300 OR MORE	NO CASH RENT	MEDIAN (DOLLARS)
NEIGHBORHOOD CONDITIONS AND WISH TO MOVE[1]--CON.												
NO TRASH, LITTER, OR JUNK	20 909	1 440	1 812	2 096	2 405	2 643	2 760	3 634	1 626	1 450	1 043	170
WITH TRASH, LITTER, OR JUNK	4 361	347	476	498	603	601	520	615	264	216	221	156
BOTHERSOME TO RESPONDENT	2 962	191	270	333	403	436	376	457	199	158	140	162
WOULD LIKE TO MOVE	1 221	81	118	153	165	201	178	184	69	41	31	159
WOULD NOT LIKE TO MOVE	1 737	110	152	179	237	235	197	272	129	117	109	164
NOT REPORTED	4	-	-	-	1	-	2	2	-	-	-	...
NOT BOTHERSOME TO RESPONDENT	1 357	154	201	164	194	160	142	150	58	55	79	140
NOT REPORTED	42	2	6	2	6	5	2	8	7	4	2	172
NOT REPORTED	150	15	14	20	19	19	11	17	10	11	13	150
NO BOARDED UP OR ABANDONED STRUCTURES	22 892	1 573	1 975	2 240	2 623	2 943	3 032	3 969	1 793	1 583	1 161	170
WITH BOARDED UP OR ABANDONED STRUCTURES	2 390	214	316	354	383	308	253	277	97	86	103	141
BOTHERSOME TO RESPONDENT	849	63	88	122	150	119	99	101	40	35	32	147
WOULD LIKE TO MOVE	408	31	44	55	83	61	53	43	16	14	9	145
WOULD NOT LIKE TO MOVE	436	32	42	67	67	58	46	58	22	20	23	148
NOT REPORTED	5	1	2	-	-	-	-	-	2	1	-	...
NOT BOTHERSOME TO RESPONDENT	1 508	149	223	231	228	184	148	174	55	46	71	137
NOT REPORTED	33	2	5	2	5	5	6	1	2	5	-	...
NOT REPORTED	138	15	11	21	21	13	6	21	10	8	13	144
NEIGHBORHOOD SERVICES												
ADEQUATE NEIGHBORHOOD SERVICES	15 343	946	1 258	1 521	1 840	2 040	2 133	2 768	1 181	1 083	574	171
INADEQUATE NEIGHBORHOOD SERVICES[2]	9 974	844	1 033	1 084	1 177	1 208	1 153	1 484	708	590	692	160
PUBLIC TRANSPORTATION	5 994	476	591	641	677	672	681	951	438	349	517	163
SCHOOLS	893	59	67	77	103	95	139	159	74	68	52	178
SHOPPING	2 844	307	332	349	371	326	290	332	158	138	240	145
POLICE PROTECTION	2 295	190	252	271	265	309	264	333	163	117	131	158
FIRE PROTECTION	819	106	108	96	101	81	71	94	33	34	93	138
HOSPITALS OR HEALTH CLINICS	2 600	232	272	294	353	312	292	358	153	124	209	153
DON'T KNOW	20	2	2	-	2	3	3	1	6	-	2	...
NOT REPORTED	83	11	8	10	9	12	2	13	6	5	10	149
NEIGHBORHOOD SERVICES AND WISH TO MOVE[3]												
WITH INADEQUATE SERVICE	9 974	844	1 033	1 084	1 177	1 208	1 153	1 484	708	590	692	160
HOUSEHOLD WOULD LIKE TO MOVE[2]	1 641	128	153	187	196	231	220	258	113	98	58	163
BECAUSE OF PUBLIC TRANSPORTATION	476	44	40	51	52	53	55	95	32	37	18	169
BECAUSE OF SCHOOLS	294	19	13	32	28	35	54	55	25	24	10	182
BECAUSE OF SHOPPING	472	41	46	63	68	60	55	75	20	23	21	153
BECAUSE OF POLICE PROTECTION	662	49	74	77	79	101	83	87	60	29	23	160
BECAUSE OF FIRE PROTECTION	181	15	24	25	30	24	20	23	10	3	8	143
BECAUSE OF HOSPITALS OR HEALTH CLINICS	345	24	36	37	43	51	58	49	13	14	18	160
HOUSEHOLD WOULD NOT LIKE TO MOVE	7 705	669	832	841	894	909	843	1 117	538	442	619	158
NOT REPORTED	628	46	49	56	87	67	90	110	57	50	16	175
WITH ADEQUATE SERVICE	15 363	948	1 260	1 521	1 841	2 043	2 136	2 769	1 187	1 083	576	171
NOT REPORTED	83	11	8	10	9	12	2	13	6	5	10	149
OVERALL OPINION OF NEIGHBORHOOD												
EXCELLENT	5 618	340	405	465	562	600	647	1 050	516	610	422	183
GOOD	12 474	842	1 044	1 193	1 438	1 641	1 755	2 220	970	778	591	171
FAIR	5 982	492	683	760	843	847	733	832	339	246	207	153
POOR	1 202	111	155	177	175	157	140	144	66	34	43	144
NOT REPORTED	145	16	14	18	10	18	15	19	9	10	14	159
HOUSEHOLD WOULD LIKE TO MOVE	4 179	241	362	435	550	623	590	713	318	234	114	167
EXCELLENT	162	11	16	13	9	19	22	24	19	22	8	185
GOOD	1 179	59	63	75	127	167	167	264	115	108	34	187
FAIR	1 970	102	189	217	281	309	295	311	128	89	50	163
POOR	863	68	92	129	133	126	106	114	56	16	22	149
NOT REPORTED	6	2	2	-	-	3	-	-	-	-	-	...
HOUSEHOLD WOULD NOT LIKE TO MOVE	21 111	1 549	1 924	2 161	2 460	2 630	2 692	3 541	1 574	1 430	1 148	167
EXCELLENT	5 442	330	387	450	549	581	621	1 027	497	587	413	183
GOOD	11 268	780	978	1 115	1 306	1 475	1 588	1 951	851	669	555	169
FAIR	3 999	390	492	541	559	538	437	522	212	154	156	146
POOR	337	42	61	47	43	31	33	30	11	18	21	129
NOT REPORTED	64	7	6	7	4	6	12	11	4	3	4	176
NOT REPORTED	130	12	16	18	17	10	8	13	8	14	15	142

[1] WISH TO MOVE RELATES ONLY TO RESPONDENTS' OPINION OF SPECIFIC CONDITIONS.
[2] FIGURES WILL NOT ADD TO TOTAL BECAUSE MORE THAN ONE INADEQUATE SERVICE WAS REPORTED FOR THE SAME UNIT.
[3] WISH TO MOVE RELATES ONLY TO RESPONDENTS' OPINION OF SPECIFIC SERVICES.

TABLE A-12. GROSS RENT OF RENTER OCCUPIED HOUSING UNITS BY SELECTED NEIGHBORHOOD CHARACTERISTICS: 1976--CONTINUED

(NUMBERS IN THOUSANDS. DATA BASED ON SAMPLE, SEE TEXT. FOR MINIMUM BASE FOR DERIVED FIGURES (PERCENT, MEDIAN, ETC.) AND MEANING OF SYMBOLS, SEE TEXT)

UNITED STATES INSIDE STANDARD METROPOLITAN STATISTICAL AREAS	TOTAL	LESS THAN $70	$70 TO $99	$100 TO $124	$125 TO $149	$150 TO $174	$175 TO $199	$200 TO $249	$250 TO $299	$300 OR MORE	NO CASH RENT	MEDIAN (DOLLARS)
SPECIFIED RENTER OCCUPIED[1]	19 439	1 091	1 434	1 778	2 211	2 572	2 762	3 746	1 705	1 515	624	178
NEIGHBORHOOD CONDITIONS AND WISH TO MOVE[2]												
NO STREET OR HIGHWAY NOISE	11 473	651	817	952	1 253	1 444	1 625	2 303	1 092	946	390	181
WITH STREET OR HIGHWAY NOISE	7 869	430	609	814	947	1 117	1 129	1 429	605	561	227	172
BOTHERSOME TO RESPONDENT	2 983	156	200	256	370	453	451	578	230	212	76	176
WOULD LIKE TO MOVE	1 179	63	88	107	150	201	175	197	94	80	24	170
WOULD NOT LIKE TO MOVE	1 801	92	112	149	220	251	277	379	136	132	52	179
NOT REPORTED	3	-	-	-	-	-	-	3	-	-	-	...
NOT BOTHERSOME TO RESPONDENT	4 848	270	408	554	570	659	671	847	374	345	150	170
NOT REPORTED	38	5	1	3	7	5	7	4	1	4	2	...
NOT REPORTED	96	11	8	13	10	12	8	14	8	7	7	157
NO AIRPLANE TRAFFIC NOISE	15 459	847	1 198	1 431	1 777	2 022	2 189	2 942	1 348	1 216	488	177
WITH AIRPLANE TRAFFIC NOISE	3 882	232	227	330	425	542	568	794	348	290	126	180
BOTHERSOME TO RESPONDENT	1 439	73	65	125	162	235	211	305	118	116	30	180
WOULD LIKE TO MOVE	393	21	22	43	51	61	46	72	38	32	6	172
WOULD NOT LIKE TO MOVE	1 040	52	41	82	108	174	165	233	80	84	22	183
NOT REPORTED	5	-	2	-	2	-	-	-	-	-	2	...
NOT BOTHERSOME TO RESPONDENT	2 428	159	162	204	264	305	353	486	227	173	94	180
NOT REPORTED	15	-	-	2	-	2	4	3	3	1	2	...
NOT REPORTED	97	12	10	17	9	8	5	10	9	9	10	140
NO HEAVY TRAFFIC	12 211	652	851	1 035	1 355	1 582	1 718	2 462	1 137	1 008	411	181
WITH HEAVY TRAFFIC	7 131	426	575	730	844	975	1 041	1 275	559	499	206	172
BOTHERSOME TO RESPONDENT	2 394	98	140	183	286	346	393	508	200	182	57	182
WOULD LIKE TO MOVE	1 035	50	72	77	137	163	175	185	82	72	22	176
WOULD NOT LIKE TO MOVE	1 354	48	68	106	148	183	218	319	118	110	35	187
NOT REPORTED	4	-	-	-	1	-	-	3	-	-	-	...
NOT BOTHERSOME TO RESPONDENT	4 714	323	433	545	552	629	646	762	359	315	149	166
NOT REPORTED	24	5	3	2	5	-	3	4	-	2	-	...
NOT REPORTED	96	14	7	13	12	15	3	10	9	8	7	148
NO STREETS IN NEED OF REPAIR	16 437	912	1 183	1 510	1 852	2 171	2 365	3 180	1 476	1 293	496	178
WITH STREETS IN NEED OF REPAIR	2 874	166	237	252	345	387	392	545	217	215	119	173
BOTHERSOME TO RESPONDENT	1 729	72	124	137	192	238	258	357	137	141	73	181
WOULD LIKE TO MOVE	495	19	43	52	60	71	71	103	37	22	16	172
WOULD NOT LIKE TO MOVE	1 232	53	81	85	132	166	187	252	100	119	57	184
NOT REPORTED	2	-	-	-	-	-	-	2	-	-	-	...
NOT BOTHERSOME TO RESPONDENT	1 129	92	111	115	149	150	131	187	79	71	46	162
NOT REPORTED	17	2	3	-	4	-	3	2	1	2	-	...
NOT REPORTED	128	14	14	16	13	14	6	21	12	8	10	154
NO ROADS IMPASSABLE	17 392	982	1 282	1 598	1 934	2 303	2 480	3 351	1 538	1 391	532	178
WITH ROADS IMPASSABLE	1 842	94	139	164	256	240	267	350	148	102	81	173
BOTHERSOME TO RESPONDENT	1 015	42	74	71	128	145	152	216	86	67	33	180
WOULD LIKE TO MOVE	332	20	23	34	47	56	47	53	28	15	10	166
WOULD NOT LIKE TO MOVE	681	23	52	37	81	90	105	163	58	50	23	186
NOT REPORTED	2	-	-	-	-	-	-	-	-	2	-	...
NOT BOTHERSOME TO RESPONDENT	811	50	65	89	124	95	112	132	61	35	48	163
NOT REPORTED	17	2	-	5	4	-	3	2	1	-	-	...
NOT REPORTED	204	15	13	16	20	29	15	45	18	22	10	180
NO OCCUPIED HOUSING IN RUNDOWN CONDITION	16 791	895	1 190	1 453	1 808	2 192	2 409	3 373	1 552	1 385	534	181
WITH OCCUPIED HOUSING IN RUNDOWN CONDITION	2 485	170	233	311	382	364	340	350	138	118	79	157
BOTHERSOME TO RESPONDENT	1 290	72	105	160	212	206	177	179	81	60	38	159
WOULD LIKE TO MOVE	741	38	72	105	119	124	99	98	42	30	14	156
WOULD NOT LIKE TO MOVE	547	34	33	55	93	82	78	81	37	30	24	164
NOT REPORTED	2	-	-	-	-	-	-	-	2	-	-	...
NOT BOTHERSOME TO RESPONDENT	1 171	98	123	149	169	159	160	166	55	53	39	154
NOT REPORTED	24	1	5	2	2	-	3	5	1	5	1	...
NOT REPORTED	163	26	11	14	20	16	13	24	15	12	11	156
NO COMMERCIAL OR NONRESIDENTIAL ACTIVITIES	12 847	708	906	1 125	1 418	1 676	1 827	2 502	1 178	1 061	446	180
WITH COMMERCIAL OR NONRESIDENTIAL ACTIVITIES	6 459	365	518	639	781	880	931	1 224	514	441	168	173
BOTHERSOME TO RESPONDENT	645	36	44	66	66	99	95	123	58	49	8	177
WOULD LIKE TO MOVE	318	17	17	36	36	52	52	56	29	18	5	173
WOULD NOT LIKE TO MOVE	322	18	27	27	30	46	43	67	29	30	4	181
NOT REPORTED	5	-	-	2	-	1	-	-	-	2	-	...
NOT BOTHERSOME TO RESPONDENT	5 770	325	467	568	710	776	831	1 094	451	388	159	173
NOT REPORTED	44	4	7	6	4	4	5	6	5	3	-	157
NOT REPORTED	133	18	10	14	12	17	5	21	13	14	10	161
NO ODORS, SMOKE, OR GAS	17 243	939	1 250	1 544	1 936	2 258	2 493	3 357	1 549	1 364	554	179
WITH ODORS, SMOKE, OR GAS	2 098	142	177	220	265	303	267	376	145	142	60	167
BOTHERSOME TO RESPONDENT	1 396	79	106	132	193	210	180	248	108	102	37	169
WOULD LIKE TO MOVE	639	47	53	68	83	109	78	104	43	37	17	163
WOULD NOT LIKE TO MOVE	752	32	51	64	111	99	102	144	65	64	21	177
NOT REPORTED	4	-	1	-	-	1	-	-	-	2	-	...
NOT BOTHERSOME TO RESPONDENT	685	61	71	88	68	90	86	122	36	40	23	162
NOT REPORTED	17	2	1	-	3	3	-	6	2	-	-	...
NOT REPORTED	97	11	7	14	10	11	3	13	10	9	10	155
ADEQUATE STREET LIGHTS	15 946	897	1 195	1 451	1 800	2 095	2 312	3 079	1 424	1 222	470	178
INADEQUATE STREET LIGHTS	3 357	179	229	312	397	460	439	645	272	279	144	177
BOTHERSOME TO RESPONDENT	1 757	89	97	151	208	261	257	334	152	161	47	180
WOULD LIKE TO MOVE	498	39	34	55	69	65	75	90	33	26	10	167
WOULD NOT LIKE TO MOVE	1 253	50	63	95	138	194	180	242	118	134	37	184
NOT REPORTED	6	-	-	1	-	2	2	1	-	-	-	...
NOT BOTHERSOME TO RESPONDENT	1 565	88	129	159	185	199	177	304	115	114	94	171
NOT REPORTED	35	2	2	2	5	-	4	7	5	4	3	...
NOT REPORTED	137	15	11	15	13	17	12	22	9	14	9	164
NO NEIGHBORHOOD CRIME	14 141	758	1 012	1 281	1 582	1 855	1 996	2 759	1 258	1 153	487	179
WITH NEIGHBORHOOD CRIME	5 085	318	408	475	599	688	741	955	430	344	126	174
BOTHERSOME TO RESPONDENT	3 580	199	264	319	438	487	530	674	343	246	79	177
WOULD LIKE TO MOVE	1 724	101	145	185	246	240	256	293	144	81	34	167
WOULD NOT LIKE TO MOVE	1 851	98	118	134	192	248	274	378	199	164	45	185
NOT REPORTED	5	-	-	-	-	-	-	3	-	1	-	...
NOT BOTHERSOME TO RESPONDENT	1 489	117	139	154	159	201	211	278	87	95	48	168
NOT REPORTED	17	2	5	1	2	-	1	3	-	2	-	...
NOT REPORTED	213	15	14	22	30	29	25	33	16	18	10	167

[1]EXCLUDES 1-FAMILY HOMES ON 10 ACRES OR MORE.
[2]WISH TO MOVE RELATES ONLY TO RESPONDENTS' OPINION OF SPECIFIC CONDITIONS.

TABLE A-12. GROSS RENT OF RENTER OCCUPIED HOUSING UNITS BY SELECTED NEIGHBORHOOD CHARACTERISTICS: 1976--CONTINUED

(NUMBERS IN THOUSANDS. DATA BASED ON SAMPLE, SEE TEXT. FOR MINIMUM BASE FOR DERIVED FIGURES (PERCENT, MEDIAN, ETC.) AND MEANING OF SYMBOLS, SEE TEXT)

UNITED STATES INSIDE STANDARD METROPOLITAN STATISTICAL AREAS	TOTAL	LESS THAN $70	$70 TO $99	$100 TO $124	$125 TO $149	$150 TO $174	$175 TO $199	$200 TO $249	$250 TO $299	$300 OR MORE	NO CASH RENT	MEDIAN (DOLLARS)
NEIGHBORHOOD CONDITIONS AND WISH TO MOVE[1]--CON.												
NO TRASH, LITTER, OR JUNK	15 754	841	1 088	1 391	1 695	2 038	2 293	3 181	1 454	1 303	470	181
WITH TRASH, LITTER, OR JUNK	3 558	236	337	373	499	518	459	548	240	204	144	162
BOTHERSOME TO RESPONDENT	2 486	146	196	248	341	383	333	412	184	149	94	167
WOULD LIKE TO MOVE	1 079	71	95	129	151	181	156	168	64	38	26	161
WOULD NOT LIKE TO MOVE	1 403	75	101	119	189	203	175	243	119	111	68	172
NOT REPORTED	4	-	-	-	1	-	2	2	-	-	-	...
NOT BOTHERSOME TO RESPONDENT	1 035	87	137	123	152	132	127	129	49	51	48	148
NOT REPORTED	37	2	4	2	6	3	-	8	7	4	2	...
NOT REPORTED	126	14	9	15	16	16	10	17	10	9	10	156
NO BOARDED UP OR ABANDONED STRUCTURES	17 326	919	1 181	1 494	1 859	2 290	2 519	3 470	1 604	1 431	560	181
WITH BOARDED UP OR ABANDONED STRUCTURES	1 994	158	245	269	336	271	238	256	90	77	55	146
BOTHERSOME TO RESPONDENT	760	52	79	98	141	111	97	97	38	31	18	150
WOULD LIKE TO MOVE	385	29	41	49	79	58	53	41	16	12	6	146
WOULD NOT LIKE TO MOVE	371	23	36	49	62	53	44	56	20	17	11	155
NOT REPORTED	5	-	2	-	-	-	-	-	2	1	-	...
NOT BOTHERSOME TO RESPONDENT	1 204	103	161	171	191	156	135	158	51	41	37	144
NOT REPORTED	30	2	5	-	3	5	6	1	2	5	-	...
NOT REPORTED	118	14	8	15	16	11	6	21	10	7	10	152
NEIGHBORHOOD SERVICES												
ADEQUATE NEIGHBORHOOD SERVICES	12 765	648	889	1 166	1 450	1 740	1 896	2 546	1 102	996	331	179
INADEQUATE NEIGHBORHOOD SERVICES[2]	6 588	433	537	604	755	820	862	1 186	591	514	286	175
PUBLIC TRANSPORTATION	3 303	152	212	277	341	359	437	702	342	288	193	187
SCHOOLS	674	41	49	53	74	74	111	133	62	57	20	183
SHOPPING	2 026	190	216	231	276	264	234	263	126	117	110	154
POLICE PROTECTION	1 763	132	179	176	199	260	226	289	147	105	50	166
FIRE PROTECTION	465	45	48	52	61	62	43	76	23	29	26	155
HOSPITALS OR HEALTH CLINICS	1 705	121	136	161	232	222	223	284	134	105	87	167
DON'T KNOW	16	-	1	-	-	3	3	1	6	-	2	...
NOT REPORTED	70	11	7	8	6	10	2	13	6	4	5	153
NEIGHBORHOOD SERVICES AND WISH TO MOVE[3]												
WITH INADEQUATE SERVICE	6 588	433	537	604	755	820	862	1 186	591	514	286	175
HOUSEHOLD WOULD LIKE TO MOVE[2]	1 313	91	110	129	154	199	188	226	96	86	33	169
BECAUSE OF PUBLIC TRANSPORTATION	352	23	27	26	37	43	45	86	24	32	9	183
BECAUSE OF SCHOOLS	242	16	12	22	22	32	46	46	20	19	7	182
BECAUSE OF SHOPPING	386	34	32	47	52	55	53	63	18	19	14	159
BECAUSE OF POLICE PROTECTION	578	42	64	63	64	93	76	82	52	28	13	163
BECAUSE OF FIRE PROTECTION	133	8	15	16	22	21	19	19	7	3	3	154
BECAUSE OF HOSPITALS OR HEALTH CLINICS	253	17	24	21	33	38	45	41	11	13	9	167
HOUSEHOLD WOULD NOT LIKE TO MOVE	4 752	307	394	438	533	564	592	863	440	380	243	176
NOT REPORTED	523	34	33	37	68	57	81	98	55	48	11	183
WITH ADEQUATE SERVICE	12 781	648	890	1 166	1 450	1 743	1 899	2 547	1 108	996	332	179
NOT REPORTED	70	11	7	8	6	10	2	13	6	4	5	153
OVERALL OPINION OF NEIGHBORHOOD												
EXCELLENT	4 101	188	234	269	362	427	498	924	454	554	192	198
GOOD	9 375	485	597	767	1 008	1 266	1 469	1 926	878	701	277	182
FAIR	4 836	325	467	581	681	727	660	751	303	223	118	160
POOR	1 014	80	126	145	155	137	122	131	61	28	29	147
NOT REPORTED	113	14	10	16	5	15	14	14	9	9	8	163
HOUSEHOLD WOULD LIKE TO MOVE	3 538	176	264	342	467	536	535	640	293	214	72	172
EXCELLENT	126	5	13	8	6	13	19	22	19	19	3	197
GOOD	983	36	44	54	102	137	148	236	106	101	18	193
FAIR	1 677	76	132	173	240	270	274	280	117	79	35	168
POOR	746	58	74	108	119	112	93	102	51	14	16	152
NOT REPORTED	6	2	2	-	-	3	-	-	-	-	-	...
HOUSEHOLD WOULD NOT LIKE TO MOVE	15 794	904	1 158	1 423	1 731	2 029	2 221	3 093	1 403	1 288	543	179
EXCELLENT	3 968	183	220	261	354	414	475	902	435	534	189	198
GOOD	8 368	445	550	712	900	1 129	1 321	1 685	769	599	257	181
FAIR	3 148	250	334	406	439	456	385	471	186	139	82	156
POOR	267	22	51	38	37	25	29	29	10	14	13	136
NOT REPORTED	44	5	3	6	1	4	10	6	4	3	1	180
NOT REPORTED	106	11	12	13	12	8	7	13	8	13	9	151

[1]WISH TO MOVE RELATES ONLY TO RESPONDENTS' OPINION OF SPECIFIC CONDITIONS.
[2]FIGURES WILL NOT ADD TO TOTAL BECAUSE MORE THAN ONE INADEQUATE SERVICE WAS REPORTED FOR THE SAME UNIT.
[3]WISH TO MOVE RELATES ONLY TO RESPONDENTS' OPINION OF SPECIFIC SERVICES.

TABLE A-12. GROSS RENT OF RENTER OCCUPIED HOUSING UNITS BY SELECTED NEIGHBORHOOD CHARACTERISTICS: 1976--CONTINUED

(NUMBERS IN THOUSANDS. DATA BASED ON SAMPLE, SEE TEXT. FOR MINIMUM BASE FOR DERIVED FIGURES (PERCENT, MEDIAN, ETC.) AND MEANING OF SYMBOLS, SEE TEXT)

UNITED STATES INSIDE STANDARD METROPOLITAN STATISTICAL AREAS IN CENTRAL CITIES	TOTAL	LESS THAN $70	$70 TO $99	$100 TO $124	$125 TO $149	$150 TO $174	$175 TO $199	$200 TO $249	$250 TO $299	$300 OR MORE	NO CASH RENT	MEDIAN (DOLLARS)
SPECIFIED RENTER OCCUPIED[1]	11 581	854	1 031	1 310	1 480	1 612	1 623	1 919	777	694	282	165
NEIGHBORHOOD CONDITIONS AND WISH TO MOVE[2]												
NO STREET OR HIGHWAY NOISE	6 597	480	579	705	795	888	946	1 152	477	408	166	168
WITH STREET OR HIGHWAY NOISE	4 927	364	448	596	682	716	672	759	296	281	112	161
BOTHERSOME TO RESPONDENT	1 879	131	152	188	280	303	286	287	112	100	41	163
WOULD LIKE TO MOVE	768	55	74	82	118	145	110	92	44	31	17	158
WOULD NOT LIKE TO MOVE	1 109	76	78	106	161	158	176	194	68	68	24	168
NOT REPORTED	2	-	-	-	-	-	-	2	-	-	-	...
NOT BOTHERSOME TO RESPONDENT	3 020	229	295	404	396	409	387	468	184	180	70	159
NOT REPORTED	28	5	1	3	6	5	-	4	-	2	2	...
NOT REPORTED	57	9	3	9	3	8	5	7	4	5	4	158
NO AIRPLANE TRAFFIC NOISE	9 284	658	865	1 061	1 189	1 298	1 289	1 537	614	558	217	164
WITH AIRPLANE TRAFFIC NOISE	2 232	186	160	237	288	308	330	376	157	131	59	167
BOTHERSOME TO RESPONDENT	840	61	45	89	121	141	119	140	61	54	9	167
WOULD LIKE TO MOVE	240	21	19	29	39	37	25	29	23	17	1	158
WOULD NOT LIKE TO MOVE	596	40	24	60	80	104	94	111	38	37	6	171
NOT REPORTED	5	-	2	-	2	-	-	-	-	-	2	...
NOT BOTHERSOME TO RESPONDENT	1 384	124	115	146	168	166	208	236	96	77	49	167
NOT REPORTED	8	-	-	2	-	2	3	-	-	-	2	...
NOT REPORTED	65	11	6	12	3	6	5	6	6	5	6	132
NO HEAVY TRAFFIC	6 906	489	594	736	861	938	976	1 212	499	430	172	168
WITH HEAVY TRAFFIC	4 613	353	434	565	614	663	644	701	274	259	106	160
BOTHERSOME TO RESPONDENT	1 479	85	103	135	213	236	241	261	94	82	29	169
WOULD LIKE TO MOVE	669	43	55	63	110	116	113	88	40	26	15	162
WOULD NOT LIKE TO MOVE	807	41	48	72	101	120	128	171	55	56	14	178
NOT REPORTED	3	-	-	-	1	-	-	2	-	-	-	...
NOT BOTHERSOME TO RESPONDENT	3 118	265	328	428	397	427	403	437	179	175	77	156
NOT REPORTED	17	3	3	2	5	-	-	3	-	2	-	...
NOT REPORTED	61	12	3	9	4	10	3	6	4	5	4	150
NO STREETS IN NEED OF REPAIR	9 689	713	867	1 126	1 237	1 347	1 353	1 590	666	556	233	164
WITH STREETS IN NEED OF REPAIR	1 806	128	155	171	237	256	264	317	104	133	41	168
BOTHERSOME TO RESPONDENT	1 084	52	80	91	136	156	181	200	68	90	29	177
WOULD LIKE TO MOVE	331	14	26	39	46	48	52	61	18	17	8	168
WOULD NOT LIKE TO MOVE	752	38	54	52	90	108	129	137	50	73	21	180
NOT REPORTED	2	-	-	-	-	-	-	2	-	-	-	...
NOT BOTHERSOME TO RESPONDENT	713	74	74	80	99	99	82	115	35	41	12	155
NOT REPORTED	9	2	1	-	2	-	2	2	-	2	-	...
NOT REPORTED	86	12	9	12	6	9	6	12	7	5	7	151
NO ROADS IMPASSABLE	10 291	769	932	1 172	1 283	1 431	1 433	1 709	698	625	238	165
WITH ROADS IMPASSABLE	1 168	71	91	126	185	163	178	190	68	59	36	164
BOTHERSOME TO RESPONDENT	649	33	39	54	95	98	106	120	45	45	14	174
WOULD LIKE TO MOVE	221	14	15	31	36	34	32	25	17	13	3	159
WOULD NOT LIKE TO MOVE	426	19	24	23	59	64	74	95	27	31	11	181
NOT REPORTED	2	-	-	-	-	-	-	-	-	2	-	...
NOT BOTHERSOME TO RESPONDENT	508	36	52	69	87	65	71	69	24	14	23	149
NOT REPORTED	11	2	-	3	3	-	2	2	-	-	-	...
NOT REPORTED	123	14	8	12	12	18	12	20	11	9	8	167
NO OCCUPIED HOUSING IN RUNDOWN CONDITION	9 636	693	839	1 043	1 152	1 322	1 380	1 692	677	615	223	168
WITH OCCUPIED HOUSING IN RUNDOWN CONDITION	1 831	140	184	256	316	276	235	211	90	71	52	149
BOTHERSOME TO RESPONDENT	967	60	79	127	175	161	128	113	61	36	27	154
WOULD LIKE TO MOVE	563	31	58	87	98	99	74	56	34	17	9	151
WOULD NOT LIKE TO MOVE	402	30	21	39	76	62	54	57	25	19	18	160
NOT REPORTED	2	-	-	-	-	-	-	-	2	-	-	...
NOT BOTHERSOME TO RESPONDENT	844	79	100	128	140	115	104	97	28	31	24	143
NOT REPORTED	20	1	5	2	2	-	3	2	1	5	-	...
NOT REPORTED	113	21	8	10	12	13	8	15	10	8	8	153
NO COMMERCIAL OR NONRESIDENTIAL ACTIVITIES	7 295	536	625	789	909	1 006	1 045	1 259	513	421	192	167
WITH COMMERCIAL OR NONRESIDENTIAL ACTIVITIES	4 192	301	400	510	565	591	573	647	257	263	84	161
BOTHERSOME TO RESPONDENT	408	31	35	50	55	61	52	52	33	33	4	162
WOULD LIKE TO MOVE	192	15	14	26	31	30	22	23	17	11	4	156
WOULD NOT LIKE TO MOVE	211	15	21	23	24	30	30	28	17	21	-	167
NOT REPORTED	5	-	-	2	-	1	-	-	-	2	-	...
NOT BOTHERSOME TO RESPONDENT	3 756	267	359	455	508	529	519	591	219	228	80	161
NOT REPORTED	28	3	5	4	2	1	2	4	4	2	-	...
NOT REPORTED	94	17	6	10	6	15	5	12	7	9	6	157
NO ODORS, SMOKE, OR GAS	10 156	729	892	1 141	1 283	1 405	1 455	1 698	701	607	246	166
WITH ODORS, SMOKE, OR GAS	1 362	116	135	158	193	199	165	214	70	81	30	158
BOTHERSOME TO RESPONDENT	895	62	83	98	145	139	110	127	55	56	21	158
WOULD LIKE TO MOVE	423	42	43	55	62	69	50	53	21	18	11	152
WOULD NOT LIKE TO MOVE	469	20	40	44	82	69	60	73	34	36	10	165
NOT REPORTED	3	-	-	-	-	1	-	-	-	2	-	...
NOT BOTHERSOME TO RESPONDENT	451	51	52	60	45	58	55	81	14	25	9	155
NOT REPORTED	15	2	1	-	3	2	-	6	2	-	-	...
NOT REPORTED	63	9	3	10	4	7	3	7	6	6	6	155
ADEQUATE STREET LIGHTS	9 818	733	887	1 110	1 224	1 358	1 383	1 611	687	594	231	165
INADEQUATE STREET LIGHTS	1 672	108	137	189	250	242	230	296	84	92	45	163
BOTHERSOME TO RESPONDENT	977	60	68	106	145	144	144	183	53	54	21	166
WOULD LIKE TO MOVE	330	29	28	42	56	39	49	56	12	13	5	154
WOULD NOT LIKE TO MOVE	642	31	40	62	89	103	93	125	40	41	17	171
NOT REPORTED	6	-	-	1	-	2	2	1	-	-	-	...
NOT BOTHERSOME TO RESPONDENT	672	45	69	82	100	98	84	110	29	35	20	157
NOT REPORTED	23	2	1	2	5	-	2	3	3	3	3	...
NOT REPORTED	91	14	7	10	6	12	10	12	6	8	6	161
NO NEIGHBORHOOD CRIME	7 822	554	690	905	972	1 094	1 079	1 325	530	478	195	165
WITH NEIGHBORHOOD CRIME	3 620	287	333	388	491	498	522	575	239	206	79	163
BOTHERSOME TO RESPONDENT	2 536	181	213	257	372	349	370	409	183	149	54	165
WOULD LIKE TO MOVE	1 275	91	120	159	218	177	179	174	86	48	24	155
WOULD NOT LIKE TO MOVE	1 256	90	93	98	155	172	191	231	97	99	30	176
NOT REPORTED	5	-	-	-	-	-	-	3	-	1	-	...
NOT BOTHERSOME TO RESPONDENT	1 069	104	115	130	117	149	153	163	57	57	25	159
NOT REPORTED	14	2	5	1	2	-	-	3	-	1	-	...
NOT REPORTED	139	13	7	16	16	20	22	19	8	9	8	165

[1]EXCLUDES 1-FAMILY HOMES ON 10 ACRES OR MORE.
[2]WISH TO MOVE RELATES ONLY TO RESPONDENTS' OPINION OF SPECIFIC CONDITIONS.

TABLE A-12. GROSS RENT OF RENTER OCCUPIED HOUSING UNITS BY SELECTED NEIGHBORHOOD CHARACTERISTICS: 1976--CONTINUED

(NUMBERS IN THOUSANDS. DATA BASED ON SAMPLE, SEE TEXT. FOR MINIMUM BASE FOR DERIVED FIGURES (PERCENT, MEDIAN, ETC.) AND MEANING OF SYMBOLS, SEE TEXT)

UNITED STATES INSIDE STANDARD METROPOLITAN STATISTICAL AREAS IN CENTRAL CITIES	TOTAL	LESS THAN $70	$70 TO $99	$100 TO $124	$125 TO $149	$150 TO $174	$175 TO $199	$200 TO $249	$250 TO $299	$300 OR MORE	NO CASH RENT	MEDIAN (DOLLARS)
NEIGHBORHOOD CONDITIONS AND WISH TO MOVE[1]--CON.												
NO TRASH, LITTER, OR JUNK	8 973	645	764	999	1 073	1 223	1 309	1 570	629	566	195	168
WITH TRASH, LITTER, OR JUNK	2 525	198	264	299	398	375	308	339	140	122	80	154
BOTHERSOME TO RESPONDENT	1 787	123	160	201	284	285	231	244	114	92	53	158
WOULD LIKE TO MOVE	825	61	78	113	139	138	110	101	45	22	18	152
WOULD NOT LIKE TO MOVE	959	62	82	88	144	147	120	141	70	70	35	164
NOT REPORTED	3	-	-	-	-	-	2	2	-	-	-	...
NOT BOTHERSOME TO RESPONDENT	713	73	102	97	108	89	77	90	25	26	26	141
NOT REPORTED	25	2	2	2	6	1	-	4	1	4	2	...
NOT REPORTED	83	11	3	11	9	14	6	10	7	6	6	159
NO BOARDED UP OR ABANDONED STRUCTURES	9 964	700	841	1 077	1 200	1 396	1 432	1 732	711	640	236	168
WITH BOARDED UP OR ABANDONED STRUCTURES	1 545	142	187	222	273	208	188	176	59	49	40	143
BOTHERSOME TO RESPONDENT	628	49	65	84	122	92	84	66	31	20	16	146
WOULD LIKE TO MOVE	326	28	35	42	70	49	48	30	13	8	6	144
WOULD NOT LIKE TO MOVE	299	21	29	42	52	43	36	37	17	13	10	151
NOT REPORTED	3	-	2	-	-	-	-	-	2	-	-	...
NOT BOTHERSOME TO RESPONDENT	890	91	116	139	148	111	98	110	27	25	24	139
NOT REPORTED	27	2	5	-	3	5	6	-	2	4	-	...
NOT REPORTED	72	12	3	10	7	7	3	11	7	5	6	150
NEIGHBORHOOD SERVICES												
ADEQUATE NEIGHBORHOOD SERVICES	8 074	547	692	920	1 003	1 167	1 174	1 360	543	479	189	166
INADEQUATE NEIGHBORHOOD SERVICES[2]	3 457	298	336	385	475	437	444	553	228	211	89	160
PUBLIC TRANSPORTATION	1 047	61	69	121	142	104	154	215	74	73	32	176
SCHOOLS	414	32	32	35	55	49	65	71	37	30	7	175
SHOPPING	1 254	135	145	168	198	168	140	143	57	61	39	144
POLICE PROTECTION	1 244	102	145	137	156	186	156	188	90	64	20	159
FIRE PROTECTION	267	30	30	31	43	44	30	39	10	10	-	148
HOSPITALS OR HEALTH CLINICS	884	89	66	107	132	115	114	148	56	33	23	157
DON'T KNOW	9	-	-	-	-	1	3	-	3	-	2	...
NOT REPORTED	40	9	3	4	1	6	2	6	3	3	3	153
NEIGHBORHOOD SERVICES AND WISH TO MOVE[3]												
WITH INADEQUATE SERVICE	3 457	298	336	385	475	437	444	553	228	211	89	160
HOUSEHOLD WOULD LIKE TO MOVE[2]	833	79	75	98	115	130	116	113	48	45	14	158
BECAUSE OF PUBLIC TRANSPORTATION	162	18	12	17	25	17	22	27	7	15	3	161
BECAUSE OF SCHOOLS	152	11	8	14	18	23	24	27	15	9	3	174
BECAUSE OF SHOPPING	244	30	19	39	34	34	29	35	8	10	6	147
BECAUSE OF POLICE PROTECTION	438	40	54	53	51	71	57	52	32	20	6	156
BECAUSE OF FIRE PROTECTION	83	6	12	8	17	14	14	8	3	2	-	147
BECAUSE OF HOSPITALS OR HEALTH CLINICS	162	16	13	17	24	26	29	24	6	6	2	160
HOUSEHOLD WOULD NOT LIKE TO MOVE	2 284	191	234	257	307	274	281	382	154	138	67	161
NOT REPORTED	340	28	27	30	53	34	48	58	26	28	8	170
WITH ADEQUATE SERVICE	8 083	547	692	920	1 003	1 168	1 177	1 360	546	479	190	166
NOT REPORTED	40	9	3	4	1	6	2	6	3	3	3	153
OVERALL OPINION OF NEIGHBORHOOD												
EXCELLENT	1 923	108	135	163	180	222	255	382	172	228	78	186
GOOD	5 390	387	404	543	626	763	823	1 005	395	323	121	171
FAIR	3 392	278	379	462	539	503	440	445	164	116	64	150
POOR	799	70	105	127	133	116	92	78	41	20	15	141
NOT REPORTED	77	11	7	13	1	7	12	9	4	6	5	160
HOUSEHOLD WOULD LIKE TO MOVE	2 299	151	197	281	364	363	336	323	144	98	42	159
EXCELLENT	69	5	8	8	3	9	11	7	6	10	3	177
GOOD	506	28	25	38	65	74	77	111	43	38	6	181
FAIR	1 142	69	104	143	193	188	180	143	60	38	25	156
POOR	579	48	59	93	103	92	69	62	34	13	8	145
NOT REPORTED	3	2	2	-	-	-	-	-	-	-	-	...
HOUSEHOLD WOULD NOT LIKE TO MOVE	9 216	693	826	1 020	1 112	1 243	1 284	1 587	631	587	234	166
EXCELLENT	1 855	103	127	156	177	213	245	375	166	219	74	186
GOOD	4 870	356	376	505	559	690	746	889	352	283	115	170
FAIR	2 240	210	274	318	345	315	260	302	104	75	37	146
POOR	218	21	45	35	30	25	23	17	8	7	8	128
NOT REPORTED	32	3	3	6	-	1	9	5	2	3	-	...
NOT REPORTED	66	10	8	9	4	6	3	9	3	8	6	142

[1]WISH TO MOVE RELATES ONLY TO RESPONDENTS' OPINION OF SPECIFIC CONDITIONS.
[2]FIGURES WILL NOT ADD TO TOTAL BECAUSE MORE THAN ONE INADEQUATE SERVICE WAS REPORTED FOR THE SAME UNIT.
[3]WISH TO MOVE RELATES ONLY TO RESPONDENTS' OPINION OF SPECIFIC SERVICES.

TABLE A-12. GROSS RENT OF RENTER OCCUPIED HOUSING UNITS BY SELECTED NEIGHBORHOOD CHARACTERISTICS: 1976--CONTINUED

(NUMBERS IN THOUSANDS. DATA BASED ON SAMPLE, SEE TEXT. FOR MINIMUM BASE FOR DERIVED FIGURES (PERCENT, MEDIAN, ETC.) AND MEANING OF SYMBOLS, SEE TEXT)

UNITED STATES INSIDE STANDARD METROPOLITAN STATISTICAL AREAS NOT IN CENTRAL CITIES	TOTAL	LESS THAN $70	$70 TO $99	$100 TO $124	$125 TO $149	$150 TO $174	$175 TO $199	$200 TO $249	$250 TO $299	$300 OR MORE	NO CASH RENT	MEDIAN (DOLLARS)
SPECIFIED RENTER OCCUPIED[1]	7 858	238	403	469	730	961	1 139	1 827	927	821	342	195
NEIGHBORHOOD CONDITIONS AND WISH TO MOVE[2]												
NO STREET OR HIGHWAY NOISE	4 877	170	237	247	458	555	679	1 151	615	539	225	198
WITH STREET OR HIGHWAY NOISE	2 942	66	161	218	265	401	457	670	309	280	115	191
BOTHERSOME TO RESPONDENT	1 104	25	48	68	90	150	165	291	118	113	35	197
WOULD LIKE TO MOVE	410	9	14	24	32	57	64	105	50	49	7	201
WOULD NOT LIKE TO MOVE	692	16	34	44	59	94	101	185	68	64	28	195
NOT REPORTED	1	-	-	-	-	-	-	1	-	-	-	...
NOT BOTHERSOME TO RESPONDENT	1 828	41	113	150	174	251	285	379	190	165	80	187
NOT REPORTED	11	-	-	-	1	-	7	-	1	2	-	...
NOT REPORTED	39	2	5	4	7	4	3	6	3	3	2	157
NO AIRPLANE TRAFFIC NOISE	6 175	190	333	371	588	724	901	1 405	734	658	272	195
WITH AIRPLANE TRAFFIC NOISE	1 650	46	67	93	137	234	239	418	191	159	67	197
BOTHERSOME TO RESPONDENT	599	12	20	35	41	95	92	165	56	62	21	198
WOULD LIKE TO MOVE	154	-	3	14	13	25	22	44	14	15	5	198
WOULD NOT LIKE TO MOVE	445	12	17	21	28	70	70	121	42	47	16	198
NOT REPORTED	1	-	-	-	1	-	-	-	-	-	-	...
NOT BOTHERSOME TO RESPONDENT	1 043	35	47	58	96	139	145	250	131	96	46	195
NOT REPORTED	8	-	-	-	-	-	1	3	3	1	-	...
NOT REPORTED	33	2	4	5	6	2	-	4	3	4	4	...
NO HEAVY TRAFFIC	5 305	163	258	299	494	644	742	1 250	638	578	239	197
WITH HEAVY TRAFFIC	2 518	73	141	165	230	312	397	573	285	240	100	192
BOTHERSOME TO RESPONDENT	915	14	37	48	73	110	152	247	106	100	28	202
WOULD LIKE TO MOVE	367	6	17	14	27	47	63	97	43	46	7	203
WOULD NOT LIKE TO MOVE	547	7	19	34	46	63	89	148	64	54	21	201
NOT REPORTED	1	-	-	-	-	-	-	1	-	-	-	...
NOT BOTHERSOME TO RESPONDENT	1 596	58	105	117	156	202	243	325	179	140	72	187
NOT REPORTED	7	1	-	1	1	-	3	1	-	-	-	...
NOT REPORTED	35	2	4	4	7	4	-	4	4	4	2	...
NO STREETS IN NEED OF REPAIR	6 748	198	316	384	615	824	1 012	1 590	809	737	262	196
WITH STREETS IN NEED OF REPAIR	1 068	37	82	81	108	132	127	228	113	82	77	185
BOTHERSOME TO RESPONDENT	645	20	44	47	56	81	77	157	69	51	44	192
WOULD LIKE TO MOVE	164	5	17	13	14	23	19	42	19	5	8	183
WOULD NOT LIKE TO MOVE	481	15	27	34	42	58	58	115	50	46	36	194
NOT REPORTED	-	-	-	-	-	-	-	-	-	-	-	-
NOT BOTHERSOME TO RESPONDENT	416	17	37	34	50	50	49	71	43	30	33	176
NOT REPORTED	8	-	1	-	3	-	1	-	1	1	-	...
NOT REPORTED	42	2	5	4	7	5	-	9	5	3	2	159
NO ROADS IMPASSABLE	7 102	213	350	426	651	872	1 047	1 642	840	766	294	195
WITH ROADS IMPASSABLE	675	23	48	38	71	77	89	160	80	43	45	190
BOTHERSOME TO RESPONDENT	366	9	36	17	32	47	46	96	41	22	19	192
WOULD LIKE TO MOVE	111	5	7	3	11	22	15	28	11	2	7	182
WOULD NOT LIKE TO MOVE	255	4	28	14	21	25	31	68	30	20	13	197
NOT REPORTED	-	-	-	-	-	-	-	-	-	-	-	-
NOT BOTHERSOME TO RESPONDENT	303	14	13	20	38	31	42	63	37	21	25	189
NOT REPORTED	7	-	-	1	1	-	1	1	1	-	-	...
NOT REPORTED	81	2	5	4	9	11	3	25	7	12	3	211
NO OCCUPIED HOUSING IN RUNDOWN CONDITION	7 155	202	351	410	657	870	1 029	1 680	875	770	311	197
WITH OCCUPIED HOUSING IN RUNDOWN CONDITION	654	30	49	55	66	88	105	139	48	47	27	181
BOTHERSOME TO RESPONDENT	323	11	26	33	37	45	49	66	20	24	11	177
WOULD LIKE TO MOVE	178	7	14	18	21	25	25	42	8	14	5	177
WOULD NOT LIKE TO MOVE	145	4	12	15	17	20	23	24	12	11	6	176
NOT REPORTED	-	-	-	-	-	-	-	-	-	-	-	-
NOT BOTHERSOME TO RESPONDENT	327	19	23	22	28	43	57	70	27	23	15	184
NOT REPORTED	4	-	-	-	-	-	-	3	-	-	1	...
NOT REPORTED	49	5	4	4	8	3	6	8	4	4	4	173
NO COMMERCIAL OR NONRESIDENTIAL ACTIVITIES	5 552	173	282	335	509	670	782	1 242	664	640	255	196
WITH COMMERCIAL OR NONRESIDENTIAL ACTIVITIES	2 267	63	118	130	215	289	358	577	257	177	84	194
BOTHERSOME TO RESPONDENT	237	5	9	16	11	38	44	72	24	16	4	196
WOULD LIKE TO MOVE	126	2	3	11	5	23	31	33	12	7	-	191
WOULD NOT LIKE TO MOVE	111	3	6	4	6	16	13	39	12	9	4	207
NOT REPORTED	1	-	-	1	-	-	-	-	-	-	-	...
NOT BOTHERSOME TO RESPONDENT	2 014	58	108	113	202	247	311	503	232	160	80	193
NOT REPORTED	16	1	1	1	3	3	3	2	1	1	-	...
NOT REPORTED	39	2	4	4	6	2	-	8	6	4	4	...
NO ODORS, SMOKE, OR GAS	7 087	210	358	403	653	853	1 038	1 660	848	757	308	196
WITH ODORS, SMOKE, OR GAS	736	26	42	62	72	104	101	162	75	62	30	186
BOTHERSOME TO RESPONDENT	501	17	23	34	49	70	70	122	53	47	16	192
WOULD LIKE TO MOVE	216	6	11	13	21	40	28	51	22	19	6	188
WOULD NOT LIKE TO MOVE	283	11	11	20	28	31	42	71	31	28	10	195
NOT REPORTED	1	-	1	-	-	-	-	-	-	-	-	...
NOT BOTHERSOME TO RESPONDENT	234	9	19	28	23	32	31	41	22	15	14	173
NOT REPORTED	2	-	-	-	-	2	-	-	-	-	-	...
NOT REPORTED	34	2	4	4	6	4	-	5	4	3	4	...
ADEQUATE STREET LIGHTS	6 128	165	308	341	576	737	929	1 468	737	628	239	196
INADEQUATE STREET LIGHTS	1 685	71	92	123	147	219	209	350	188	187	100	191
BOTHERSOME TO RESPONDENT	779	29	29	45	62	117	114	152	99	107	26	195
WOULD LIKE TO MOVE	168	10	6	12	13	26	26	35	21	13	5	188
WOULD NOT LIKE TO MOVE	611	19	23	33	49	91	87	117	78	93	20	197
NOT REPORTED	-	-	-	-	-	-	-	-	-	-	-	-
NOT BOTHERSOME TO RESPONDENT	893	43	61	78	85	101	93	194	87	79	74	186
NOT REPORTED	12	-	1	-	-	-	3	4	2	1	-	...
NOT REPORTED	46	2	4	4	7	5	1	10	3	7	4	171
NO NEIGHBORHOOD CRIME	6 319	204	322	377	609	761	917	1 434	728	675	292	194
WITH NEIGHBORHOOD CRIME	1 465	31	74	87	108	191	219	380	191	137	47	199
BOTHERSOME TO RESPONDENT	1 043	18	51	63	65	138	160	265	161	98	25	203
WOULD LIKE TO MOVE	449	10	26	26	28	63	77	119	58	32	10	196
WOULD NOT LIKE TO MOVE	595	8	25	36	37	75	83	147	102	65	15	208
NOT REPORTED	-	-	-	-	-	-	-	-	-	-	-	-
NOT BOTHERSOME TO RESPONDENT	419	13	24	24	42	52	58	115	31	38	22	193
NOT REPORTED	2	-	-	-	-	-	1	-	-	1	-	...
NOT REPORTED	74	2	7	5	14	9	4	13	8	9	3	169

[1]EXCLUDES 1-FAMILY HOMES ON 10 ACRES OR MORE.
[2]WISH TO MOVE RELATES ONLY TO RESPONDENTS' OPINION OF SPECIFIC CONDITIONS.

TABLE A-12. GROSS RENT OF RENTER OCCUPIED HOUSING UNITS BY SELECTED NEIGHBORHOOD CHARACTERISTICS: 1976--CONTINUED

(NUMBERS IN THOUSANDS. DATA BASED ON SAMPLE, SEE TEXT. FOR MINIMUM BASE FOR DERIVED FIGURES (PERCENT, MEDIAN, ETC.) AND MEANING OF SYMBOLS, SEE TEXT)

UNITED STATES INSIDE STANDARD METROPOLITAN STATISTICAL AREAS NOT IN CENTRAL CITIES	TOTAL	LESS THAN $70	$70 TO $99	$100 TO $124	$125 TO $149	$150 TO $174	$175 TO $199	$200 TO $249	$250 TO $299	$300 OR MORE	NO CASH RENT	MEDIAN (DOLLARS)
NEIGHBORHOOD CONDITIONS AND WISH TO MOVE[1]--CON.												
NO TRASH, LITTER, OR JUNK	6 781	197	324	392	622	815	984	1 611	825	737	275	197
WITH TRASH, LITTER, OR JUNK	1 034	38	73	73	101	143	151	209	100	82	63	184
BOTHERSOME TO RESPONDENT	699	23	36	48	58	99	102	167	70	56	41	191
WOULD LIKE TO MOVE	254	10	17	16	12	43	46	66	20	15	8	188
WOULD NOT LIKE TO MOVE	445	13	19	31	45	56	55	101	50	41	33	193
NOT REPORTED	1	-	-	-	1	-	-	-	-	-	-	...
NOT BOTHERSOME TO RESPONDENT	323	15	35	26	43	43	50	39	24	25	22	167
NOT REPORTED	12	-	1	-	-	2	-	3	6	-	-	...
NOT REPORTED	43	3	6	4	7	2	4	7	3	3	4	146
NO BOARDED UP OR ABANDONED STRUCTURES	7 363	219	340	417	659	894	1 087	1 738	894	791	324	197
WITH BOARDED UP OR ABANDONED STRUCTURES	449	17	58	47	63	63	49	80	31	28	14	163
BOTHERSOME TO RESPONDENT	132	4	13	14	20	19	13	31	7	10	2	168
WOULD LIKE TO MOVE	59	2	7	7	10	9	5	12	3	4	-	160
WOULD NOT LIKE TO MOVE	72	2	7	7	10	9	8	19	4	4	1	174
NOT REPORTED	1	-	-	-	-	-	-	-	-	1	-	...
NOT BOTHERSOME TO RESPONDENT	315	13	45	33	43	44	37	48	24	16	12	160
NOT REPORTED	3	-	-	-	-	-	-	1	-	1	-	...
NOT REPORTED	46	2	5	5	9	4	3	10	3	3	4	155
NEIGHBORHOOD SERVICES												
ADEQUATE NEIGHBORHOOD SERVICES	4 691	102	197	246	447	573	722	1 186	559	517	142	199
INADEQUATE NEIGHBORHOOD SERVICES[2]	3 131	134	201	219	279	382	417	634	363	303	198	189
PUBLIC TRANSPORTATION	2 255	91	142	155	199	255	282	487	268	215	161	192
SCHOOLS	261	9	17	18	19	25	45	61	26	27	13	194
SHOPPING	771	55	71	63	78	96	93	120	68	56	71	171
POLICE PROTECTION	518	30	34	39	43	74	70	101	57	40	31	183
FIRE PROTECTION	198	15	18	21	18	18	14	37	13	19	26	170
HOSPITALS OR HEALTH CLINICS	821	32	70	54	100	107	110	136	78	72	64	179
DON'T KNOW	7	-	1	-	-	1	-	1	3	-	-	...
NOT REPORTED	29	2	4	4	4	4	-	7	3	1	2	...
NEIGHBORHOOD SERVICES AND WISH TO MOVE[3]												
WITH INADEQUATE SERVICE	3 131	134	201	219	279	382	417	634	363	303	198	189
HOUSEHOLD WOULD LIKE TO MOVE[2]	481	12	35	31	39	69	73	113	48	41	20	190
BECAUSE OF PUBLIC TRANSPORTATION	190	5	14	9	12	26	23	58	17	18	6	201
BECAUSE OF SCHOOLS	90	4	4	8	4	9	22	20	5	10	4	190
BECAUSE OF SHOPPING	141	4	13	8	19	21	24	28	10	8	8	178
BECAUSE OF POLICE PROTECTION	141	2	10	10	13	22	19	30	20	8	7	187
BECAUSE OF FIRE PROTECTION	49	1	4	8	5	7	5	11	4	1	3	165
BECAUSE OF HOSPITALS OR HEALTH CLINICS	91	1	11	4	9	12	16	17	5	7	8	181
HOUSEHOLD WOULD NOT LIKE TO MOVE	2 467	116	160	182	225	290	311	481	285	242	176	188
NOT REPORTED	183	6	7	6	15	23	33	40	30	20	2	199
WITH ADEQUATE SERVICE	4 698	102	199	246	447	575	722	1 187	562	517	142	199
NOT REPORTED	29	2	4	4	4	4	-	7	3	1	2	...
OVERALL OPINION OF NEIGHBORHOOD												
EXCELLENT	2 178	80	99	105	182	205	242	543	282	326	114	211
GOOD	3 985	98	193	224	382	503	646	921	483	379	156	194
FAIR	1 444	47	88	119	141	224	220	306	138	106	55	183
POOR	215	10	22	18	22	21	30	52	19	8	13	182
NOT REPORTED	36	3	3	2	4	8	1	5	4	3	4	...
HOUSEHOLD WOULD LIKE TO MOVE	1 239	25	67	61	103	173	198	317	149	115	30	196
EXCELLENT	57	-	5	-	3	4	9	15	12	9	-	226
GOOD	477	8	19	15	38	64	71	125	63	62	12	207
FAIR	536	7	28	31	48	82	95	137	57	42	10	192
POOR	167	10	16	15	15	20	23	40	17	2	8	179
NOT REPORTED	3	-	-	-	-	3	-	-	-	-	-	...
HOUSEHOLD WOULD NOT LIKE TO MOVE	6 579	212	332	404	619	786	938	1 506	773	701	309	195
EXCELLENT	2 113	80	92	105	177	201	231	527	270	315	114	210
GOOD	3 497	90	175	207	341	439	575	796	417	316	143	193
FAIR	908	40	59	88	94	142	125	169	82	64	45	177
POOR	49	1	6	3	6	1	6	12	2	6	6	193
NOT REPORTED	12	2	-	-	1	3	1	1	2	-	1	...
NOT REPORTED	40	2	4	4	8	2	4	4	5	5	3	...

[1]WISH TO MOVE RELATES ONLY TO RESPONDENTS' OPINION OF SPECIFIC CONDITIONS.
[2]FIGURES WILL NOT ADD TO TOTAL BECAUSE MORE THAN ONE INADEQUATE SERVICE WAS REPORTED FOR THE SAME UNIT.
[3]WISH TO MOVE RELATES ONLY TO RESPONDENTS' OPINION OF SPECIFIC SERVICES.

TABLE A-12. GROSS RENT OF RENTER OCCUPIED HOUSING UNITS BY SELECTED NEIGHBORHOOD CHARACTERISTICS: 1976--CONTINUED

(NUMBERS IN THOUSANDS. DATA BASED ON SAMPLE, SEE TEXT. FOR MINIMUM BASE FOR DERIVED FIGURES (PERCENT, MEDIAN, ETC.) AND MEANING OF SYMBOLS, SEE TEXT)

UNITED STATES OUTSIDE STANDARD METROPOLITAN STATISTICAL AREAS	TOTAL	LESS THAN $70	$70 TO $99	$100 TO $124	$125 TO $149	$150 TO $174	$175 TO $199	$200 TO $249	$250 TO $299	$300 OR MORE	NO CASH RENT	MEDIAN (DOLLARS)
SPECIFIED RENTER OCCUPIED[1]	5 981	711	868	836	817	691	528	520	196	163	653	132
NEIGHBORHOOD CONDITIONS AND WISH TO MOVE[2]												
NO STREET OR HIGHWAY NOISE	3 705	443	510	504	476	425	342	326	120	99	459	133
WITH STREET OR HIGHWAY NOISE	2 264	267	355	331	338	264	185	194	76	63	191	131
BOTHERSOME TO RESPONDENT	712	81	112	113	92	85	62	75	22	24	45	132
WOULD LIKE TO MOVE	232	25	42	33	28	26	21	26	9	8	14	133
WOULD NOT LIKE TO MOVE	480	56	71	80	63	59	41	50	13	16	31	132
NOT REPORTED	-	-	-	-	-	-	-	-	-	-	-	-
NOT BOTHERSOME TO RESPONDENT	1 550	187	241	217	245	179	123	119	54	39	145	131
NOT REPORTED	2	-	1	-	1	-	-	-	-	-	1	...
NOT REPORTED	13	-	3	1	3	1	-	-	-	1	3	...
NO AIRPLANE TRAFFIC NOISE	5 383	641	797	770	740	619	473	444	168	136	594	131
WITH AIRPLANE TRAFFIC NOISE	576	67	66	60	73	71	54	76	28	26	55	147
BOTHERSOME TO RESPONDENT	140	15	13	18	23	14	7	22	4	7	17	141
WOULD LIKE TO MOVE	33	2	2	5	6	5	1	7	1	2	3	...
WOULD NOT LIKE TO MOVE	106	14	11	13	17	9	6	14	3	5	14	137
NOT REPORTED	-	-	-	-	-	-	-	-	-	-	-	-
NOT BOTHERSOME TO RESPONDENT	436	52	54	42	50	56	48	53	24	19	38	151
NOT REPORTED	1	-	-	-	-	-	-	1	-	-	-	...
NOT REPORTED	22	2	5	6	3	1	-	-	-	1	4	...
NO HEAVY TRAFFIC	4 010	457	530	548	543	464	372	368	131	120	475	135
WITH HEAVY TRAFFIC	1 959	253	335	286	271	225	155	152	65	42	175	127
BOTHERSOME TO RESPONDENT	535	46	83	90	65	57	56	58	20	22	39	136
WOULD LIKE TO MOVE	227	22	31	38	26	22	26	30	9	11	12	140
WOULD NOT LIKE TO MOVE	308	24	52	52	39	35	30	28	11	11	27	133
NOT REPORTED	-	-	-	-	-	-	-	-	-	-	-	-
NOT BOTHERSOME TO RESPONDENT	1 416	207	249	195	204	168	100	93	44	20	135	123
NOT REPORTED	7	1	2	1	1	-	-	-	-	-	1	...
NOT REPORTED	13	-	3	1	3	1	1	-	-	1	3	...
NO STREETS IN NEED OF REPAIR	4 890	578	702	671	672	586	439	423	172	126	520	133
WITH STREETS IN NEED OF REPAIR	1 069	130	163	162	139	103	89	95	23	34	130	127
BOTHERSOME TO RESPONDENT	599	50	77	93	73	66	54	61	21	24	80	138
WOULD LIKE TO MOVE	130	16	13	27	13	17	10	8	7	5	13	128
WOULD NOT LIKE TO MOVE	465	34	61	66	59	49	44	53	14	19	65	141
NOT REPORTED	5	-	3	-	-	-	-	-	-	-	2	...
NOT BOTHERSOME TO RESPONDENT	463	79	84	69	66	36	33	34	2	10	49	115
NOT REPORTED	7	1	1	-	1	1	1	-	-	-	1	...
NOT REPORTED	22	2	3	3	5	1	-	2	1	2	3	...
NO ROADS IMPASSABLE	5 370	646	782	744	731	620	487	465	181	140	574	132
WITH ROADS IMPASSABLE	584	62	83	86	81	67	40	55	14	21	75	132
BOTHERSOME TO RESPONDENT	297	27	36	43	43	38	22	28	11	10	41	137
WOULD LIKE TO MOVE	79	9	10	17	7	11	3	7	5	2	9	123
WOULD NOT LIKE TO MOVE	217	18	26	26	36	27	18	21	6	9	30	140
NOT REPORTED	2	-	-	-	-	-	-	-	-	-	2	-
NOT BOTHERSOME TO RESPONDENT	285	35	47	42	38	29	18	27	4	11	33	126
NOT REPORTED	2	-	-	1	-	-	-	-	-	-	1	...
NOT REPORTED	28	3	3	6	5	3	2	1	1	1	4	...
NO OCCUPIED HOUSING IN RUNDOWN CONDITION	5 293	616	744	726	717	606	493	475	176	150	590	134
WITH OCCUPIED HOUSING IN RUNDOWN CONDITION	654	92	113	103	94	79	35	45	20	12	60	121
BOTHERSOME TO RESPONDENT	315	41	49	44	45	39	20	26	15	8	28	130
WOULD LIKE TO MOVE	145	25	29	16	17	20	10	15	2	2	10	121
WOULD NOT LIKE TO MOVE	169	16	21	28	29	19	10	11	12	6	18	134
NOT REPORTED	1	1	-	-	-	-	-	-	-	-	-	...
NOT BOTHERSOME TO RESPONDENT	323	46	62	56	47	40	13	19	5	5	29	117
NOT REPORTED	15	5	2	3	2	-	1	-	-	-	3	...
NOT REPORTED	35	2	11	7	5	5	-	-	-	1	4	...
NO COMMERCIAL OR NONRESIDENTIAL ACTIVITIES	4 466	523	616	626	588	506	410	391	144	134	528	133
WITH COMMERCIAL OR NONRESIDENTIAL ACTIVITIES	1 492	186	248	203	224	182	118	127	52	28	123	130
BOTHERSOME TO RESPONDENT	128	11	18	18	19	13	18	10	8	4	8	141
WOULD LIKE TO MOVE	56	3	5	8	9	8	10	8	2	2	2	157
WOULD NOT LIKE TO MOVE	72	8	13	10	11	5	8	2	6	3	6	130
NOT REPORTED	-	-	-	-	-	-	-	-	-	-	-	-
NOT BOTHERSOME TO RESPONDENT	1 358	174	230	184	203	168	99	118	44	24	114	129
NOT REPORTED	6	-	-	2	1	1	-	-	-	-	1	...
NOT REPORTED	24	2	3	7	5	3	-	1	-	1	3	...
NO ODORS, SMOKE, OR GAS	5 487	669	784	768	748	625	495	474	177	145	602	132
WITH ODORS, SMOKE, OR GAS	472	39	79	65	64	64	33	46	18	17	47	136
BOTHERSOME TO RESPONDENT	300	24	49	44	46	40	23	30	11	10	23	137
WOULD LIKE TO MOVE	109	13	17	16	15	16	7	16	4	2	4	135
WOULD NOT LIKE TO MOVE	191	11	31	28	31	25	17	14	8	9	18	138
NOT REPORTED	-	-	-	-	-	-	-	-	-	-	-	-
NOT BOTHERSOME TO RESPONDENT	170	15	30	20	18	24	9	16	7	7	25	135
NOT REPORTED	2	-	-	1	-	-	1	-	-	-	-	...
NOT REPORTED	22	2	5	3	5	2	-	-	-	1	4	...
ADEQUATE STREET LIGHTS	4 558	547	674	638	662	525	404	390	137	107	473	132
INADEQUATE STREET LIGHTS	1 392	161	186	194	150	160	123	127	59	55	176	136
BOTHERSOME TO RESPONDENT	464	37	70	65	52	64	36	56	25	24	35	145
WOULD LIKE TO MOVE	95	13	13	15	9	13	7	9	6	5	4	136
WOULD NOT LIKE TO MOVE	367	24	55	51	43	51	29	46	19	19	30	147
NOT REPORTED	2	-	2	-	-	-	-	1	-	-	-	...
NOT BOTHERSOME TO RESPONDENT	923	124	117	129	99	95	85	71	34	30	139	130
NOT REPORTED	4	1	-	-	-	1	1	-	-	-	2	...
NOT REPORTED	32	2	8	4	4	5	1	3	-	1	4	...
NO NEIGHBORHOOD CRIME	5 370	646	792	748	737	602	471	465	179	137	595	132
WITH NEIGHBORHOOD CRIME	585	64	72	86	76	85	55	51	17	25	54	139
BOTHERSOME TO RESPONDENT	393	34	48	63	56	63	30	33	12	20	34	140
WOULD LIKE TO MOVE	145	18	14	22	17	32	9	14	6	7	7	147
WOULD NOT LIKE TO MOVE	247	17	34	41	39	31	21	19	5	13	28	136
NOT REPORTED	1	-	-	-	-	-	-	-	1	-	-	...
NOT BOTHERSOME TO RESPONDENT	186	30	23	23	19	22	26	16	5	5	19	135
NOT REPORTED	5	-	1	-	2	-	-	2	-	-	1	...
NOT REPORTED	26	1	4	2	4	4	1	5	-	1	4	...

[1]EXCLUDES 1-FAMILY HOMES ON 10 ACRES OR MORE.
[2]WISH TO MOVE RELATES ONLY TO RESPONDENTS' OPINION OF SPECIFIC CONDITIONS.

TABLE A-12. GROSS RENT OF RENTER OCCUPIED HOUSING UNITS BY SELECTED NEIGHBORHOOD CHARACTERISTICS: 1976--CONTINUED

(NUMBERS IN THOUSANDS. DATA BASED ON SAMPLE, SEE TEXT. FOR MINIMUM BASE FOR DERIVED FIGURES (PERCENT, MEDIAN, ETC.) AND MEANING OF SYMBOLS, SEE TEXT)

UNITED STATES OUTSIDE STANDARD METROPOLITAN STATISTICAL AREAS	TOTAL	LESS THAN $70	$70 TO $99	$100 TO $124	$125 TO $149	$150 TO $174	$175 TO $199	$200 TO $249	$250 TO $299	$300 OR MORE	NO CASH RENT	MEDIAN (DOLLARS)
NEIGHBORHOOD CONDITIONS AND WISH TO MOVE[1]--CON.												
NO TRASH, LITTER, OR JUNK	5 155	599	724	705	710	605	467	453	172	148	573	134
WITH TRASH, LITTER, OR JUNK	803	111	140	126	103	83	60	67	24	13	77	121
BOTHERSOME TO RESPONDENT	476	45	74	85	61	53	44	46	15	9	46	130
WOULD LIKE TO MOVE	142	9	23	24	14	20	22	17	5	3	4	146
WOULD NOT LIKE TO MOVE	334	35	51	60	47	33	22	29	10	6	42	125
NOT REPORTED	-	-	-	-	-	-	-	-	-	-	-	-
NOT BOTHERSOME TO RESPONDENT	322	66	64	41	42	28	15	21	9	4	31	109
NOT REPORTED	5	-	2	-	-	2	2	-	-	-	-	...
NOT REPORTED	24	1	5	5	3	3	1	-	-	2	4	...
NO BOARDED UP OR ABANDONED STRUCTURES	5 566	654	793	746	765	653	513	500	189	152	602	134
WITH BOARDED UP OR ABANDONED STRUCTURES	396	56	71	85	47	37	15	20	7	10	48	113
BOTHERSOME TO RESPONDENT	89	11	9	24	9	8	2	4	2	4	14	117
WOULD LIKE TO MOVE	23	2	2	6	4	3	-	2	1	2	3	...
WOULD NOT LIKE TO MOVE	65	9	7	18	5	5	2	3	1	3	12	115
NOT REPORTED	1	1	-	-	-	-	-	-	-	-	-	...
NOT BOTHERSOME TO RESPONDENT	304	45	62	59	37	28	13	16	4	5	34	111
NOT REPORTED	3	-	-	2	2	-	-	-	-	-	-	...
NOT REPORTED	19	1	3	5	5	1	-	-	-	1	4	...
NEIGHBORHOOD SERVICES												
ADEQUATE NEIGHBORHOOD SERVICES	2 578	298	369	355	390	300	237	222	78	86	243	134
INADEQUATE NEIGHBORHOOD SERVICES[2]	3 386	411	496	480	423	389	291	298	117	76	406	131
PUBLIC TRANSPORTATION	2 691	324	379	365	336	314	244	248	96	61	324	133
SCHOOLS	219	18	18	24	29	21	28	27	11	11	31	155
SHOPPING	818	117	117	118	94	62	57	70	32	21	131	122
POLICE PROTECTION	532	58	73	95	66	49	39	44	16	13	80	125
FIRE PROTECTION	354	61	59	45	40	20	28	18	10	5	67	112
HOSPITALS OR HEALTH CLINICS	895	111	136	133	120	91	69	74	20	19	123	126
DON'T KNOW	4	2	1	-	2	-	-	-	-	-	-	...
NOT REPORTED	13	-	2	1	3	2	-	-	-	1	4	...
NEIGHBORHOOD SERVICES AND WISH TO MOVE[3]												
WITH INADEQUATE SERVICE	3 386	411	496	480	423	389	291	298	117	76	406	131
HOUSEHOLD WOULD LIKE TO MOVE[2]	328	37	42	58	42	33	31	31	17	12	25	133
BECAUSE OF PUBLIC TRANSPORTATION	124	20	13	25	15	10	9	9	8	4	10	123
BECAUSE OF SCHOOLS	53	3	1	10	6	3	8	9	5	5	3	180
BECAUSE OF SHOPPING	86	8	14	16	15	5	2	12	2	5	7	129
BECAUSE OF POLICE PROTECTION	84	6	10	14	15	7	7	6	8	2	10	137
BECAUSE OF FIRE PROTECTION	49	8	8	9	7	3	2	4	3	-	4	117
BECAUSE OF HOSPITALS OR HEALTH CLINICS	92	7	13	16	10	13	13	8	1	1	9	138
HOUSEHOLD WOULD NOT LIKE TO MOVE	2 953	362	439	402	362	346	251	255	99	62	376	131
NOT REPORTED	105	12	15	19	19	10	9	12	1	2	5	130
WITH ADEQUATE SERVICE	2 582	300	370	355	391	300	237	222	78	86	243	134
NOT REPORTED	13	-	2	1	3	2	-	-	-	1	4	...
OVERALL OPINION OF NEIGHBORHOOD												
EXCELLENT	1 517	153	172	196	200	173	149	126	62	56	231	140
GOOD	3 100	358	447	426	430	375	286	294	92	77	314	134
FAIR	1 146	166	216	179	162	120	73	82	36	23	89	120
POOR	187	31	28	31	20	19	18	14	5	6	14	121
NOT REPORTED	31	3	4	3	5	3	2	5	1	1	6	...
HOUSEHOLD WOULD LIKE TO MOVE	641	65	98	93	83	88	55	73	25	21	42	138
EXCELLENT	36	6	4	6	4	6	2	1	-	3	5	...
GOOD	196	22	19	21	24	29	19	28	10	7	16	152
FAIR	292	26	57	44	41	39	21	31	11	9	15	132
POOR	117	11	18	22	14	14	14	12	5	2	7	133
NOT REPORTED	-	-	-	-	-	-	-	-	-	-	-	-
HOUSEHOLD WOULD NOT LIKE TO MOVE	5 316	645	766	738	729	602	471	447	171	142	605	132
EXCELLENT	1 474	147	167	189	195	167	146	124	62	53	224	140
GOOD	2 901	335	428	403	406	346	267	266	82	70	297	133
FAIR	851	140	158	135	120	81	52	51	26	14	74	116
POOR	70	20	10	10	6	5	4	2	1	4	8	101
NOT REPORTED	20	3	3	1	3	1	2	5	1	-	2	...
NOT REPORTED	24	1	4	5	5	1	1	-	-	1	6	...

[1]WISH TO MOVE RELATES ONLY TO RESPONDENTS' OPINION OF SPECIFIC CONDITIONS.
[2]FIGURES WILL NOT ADD TO TOTAL BECAUSE MORE THAN ONE INADEQUATE SERVICE WAS REPORTED FOR THE SAME UNIT.
[3]WISH TO MOVE RELATES ONLY TO RESPONDENTS' OPINION OF SPECIFIC SERVICES.

TABLE A-13. INCOME OF FAMILIES AND PRIMARY INDIVIDUALS BY TENURE AND OCCUPANCY AND UTILIZATION CHARACTERISTICS, AND SERVICES AVAILABLE FOR HOUSING UNITS WITH BLACK HOUSEHOLD HEAD: 1976

(NUMBERS IN THOUSANDS. DATA BASED ON SAMPLE, SEE TEXT. FOR MINIMUM BASE FOR DERIVED FIGURES (PERCENT, MEDIAN, ETC.) AND MEANING OF SYMBOLS, SEE TEXT)

UNITED STATES TOTAL	TOTAL	LESS THAN $3,000	$3,000 TO $4,999	$5,000 TO $6,999	$7,000 TO $9,999	$10,000 TO $14,999	$15,000 TO $19,999	$20,000 TO $24,999	$25,000 TO $34,999	$35,000 OR MORE	MEDIAN (DOLLARS)
ALL OCCUPIED HOUSING UNITS	7 711	1 488	1 300	974	1 157	1 323	672	379	305	112	7200
TENURE											
OWNER OCCUPIED	3 371	413	440	396	473	646	406	272	247	78	9800
PERCENT OF ALL OCCUPIED	43.7	27.8	33.8	40.6	40.9	48.8	60.4	71.7	80.9	69.6	-
RENTER OCCUPIED	4 340	1 075	860	579	684	677	266	107	58	34	5800
DURATION OF OCCUPANCY											
OWNER OCCUPIED	3 371	413	440	396	473	646	406	272	247	78	9800
HOUSEHOLD HEAD LIVED HERE:											
LESS THAN 3 MONTHS	73	2	3	5	12	20	17	6	8	1	13700
3 MONTHS OR LONGER	3 298	411	437	391	461	626	389	265	239	78	9700
LIVED HERE LAST WINTER	3 181	402	434	383	441	601	369	257	223	70	9500
RENTER OCCUPIED	4 340	1 075	860	579	684	677	266	107	58	34	5800
HOUSEHOLD HEAD LIVED HERE:											
LESS THAN 3 MONTHS	408	121	86	49	57	46	25	13	7	5	4900
3 MONTHS OR LONGER	3 932	954	774	530	627	631	240	95	51	30	5900
LIVED HERE LAST WINTER	3 308	812	674	435	524	522	199	73	44	25	5800
COMPLETE BATHROOMS											
OWNER OCCUPIED	3 371	413	440	396	473	646	406	272	247	78	9800
1	2 035	280	291	288	317	427	227	100	83	22	8500
1 AND ONE-HALF	603	36	63	40	71	123	88	94	68	20	13700
2 OR MORE	531	22	34	45	63	78	88	71	97	35	16400
ALSO USED BY ANOTHER HOUSEHOLD	2	-	-	-	-	-	-	2	-	-	...
NONE	200	74	52	23	22	18	4	4	-	2	4000
RENTER OCCUPIED	4 340	1 075	860	579	684	677	266	107	58	34	5800
1	3 521	826	740	457	566	552	214	90	47	28	5800
1 AND ONE-HALF	236	40	20	25	54	59	22	8	6	2	8900
2 OR MORE	140	10	13	19	26	36	20	9	4	3	10300
ALSO USED BY ANOTHER HOUSEHOLD	79	34	8	19	5	9	3	-	-	-	4200
NONE	365	165	79	58	33	21	7	-	1	-	3400
COMPLETE KITCHEN FACILITIES											
OWNER OCCUPIED	3 371	413	440	396	473	646	406	272	247	78	9800
FOR EXCLUSIVE USE OF HOUSEHOLD	3 243	360	409	381	461	632	405	270	247	78	10100
ALSO USED BY ANOTHER HOUSEHOLD	-	-	-	-	-	-	-	-	-	-	-
NO COMPLETE KITCHEN FACILITIES	128	53	31	15	12	14	1	2	-	-	3700
RENTER OCCUPIED	4 340	1 075	860	579	684	677	266	107	58	34	5800
FOR EXCLUSIVE USE OF HOUSEHOLD	4 019	922	792	535	660	653	259	107	57	33	6100
ALSO USED BY ANOTHER HOUSEHOLD	36	15	4	8	2	8	-	-	-	-	...
NO COMPLETE KITCHEN FACILITIES	284	138	64	36	22	16	7	-	1	2	3100
CONDITION OF KITCHEN FACILITIES											
OWNER OCCUPIED	3 371	413	440	396	473	646	406	272	247	78	9800
WITH COMPLETE KITCHEN FACILITIES	3 243	360	409	381	461	632	405	270	247	78	10100
ALL USABLE	3 208	347	401	377	457	630	405	267	247	77	10200
1 OR MORE NOT USABLE[1]	30	13	7	4	2	2	-	1	-	2	...
KITCHEN SINK	17	4	6	2	2	2	-	1	-	-	...
REFRIGERATOR	9	5	1	2	-	-	-	-	-	2	...
RANGE OR COOKSTOVE	5	5	1	-	-	-	-	-	-	-	...
NOT REPORTED	1	1	-	-	-	-	-	-	-	-	...
NOT REPORTED	5	-	1	-	2	1	-	2	-	-	...
LACKING COMPLETE KITCHEN FACILITIES	128	53	31	15	12	14	1	2	-	-	3700
RENTER OCCUPIED	4 340	1 075	860	579	684	677	266	107	58	34	5800
WITH COMPLETE KITCHEN FACILITIES	4 056	938	796	543	662	661	259	107	57	33	6100
ALL USABLE	3 954	916	767	526	648	649	254	106	56	33	6100
1 OR MORE NOT USABLE[1]	87	19	24	14	13	10	5	2	2	-	5100
KITCHEN SINK	28	6	8	3	5	4	-	2	-	-	...
REFRIGERATOR	21	5	3	6	5	2	-	-	-	-	...
RANGE OR COOKSTOVE	39	8	11	8	5	2	5	-	2	-	5200
NOT REPORTED	3	-	2	-	-	2	-	-	-	-	...
NOT REPORTED	16	3	6	3	2	2	-	-	-	-	...
LACKING COMPLETE KITCHEN FACILITIES	284	138	64	36	22	16	7	-	1	2	3100
TYPE OF HOUSEHOLD											
OWNER OCCUPIED	3 371	413	440	396	473	646	406	272	247	78	9800
2-OR-MORE-PERSON HOUSEHOLDS	2 913	213	348	343	433	606	387	264	242	78	11000
HUSBAND-WIFE[2]	2 072	91	184	204	295	444	334	230	227	63	13000
WITH 1 OR MORE SUBFAMILIES	62	1	4	6	4	11	16	4	12	3	16400
WITH OTHER RELATIVES OR NONRELATIVES	419	17	39	42	66	87	73	39	45	11	12600
WITH OWN CHILDREN UNDER 18 YEARS	1 206	31	53	77	167	294	226	171	142	46	14700
OTHER MALE HEAD[2]	167	19	25	14	28	40	21	16	1	3	9700
WITH 1 OR MORE SUBFAMILIES	19	1	5	-	3	7	2	2	-	-	...
WITH OTHER RELATIVES OR NONRELATIVES	121	11	19	11	20	28	19	10	-	3	9800
WITH OWN CHILDREN UNDER 18 YEARS	37	5	4	2	6	12	4	3	1	-	...
FEMALE HEAD[2]	675	103	139	125	110	122	32	18	13	12	6500
WITH 1 OR MORE SUBFAMILIES	57	5	6	10	13	18	3	1	2	-	8900
WITH OTHER RELATIVES OR NONRELATIVES	384	57	78	74	51	74	13	13	12	12	6500
WITH OWN CHILDREN UNDER 18 YEARS	336	48	59	69	70	62	17	8	2	1	6800
1-PERSON HOUSEHOLDS	458	200	92	53	40	41	19	7	5	-	3600
RENTER OCCUPIED	4 340	1 075	860	579	684	677	266	107	58	34	5800
2-OR-MORE-PERSON HOUSEHOLDS	3 121	581	639	460	531	508	227	88	55	31	6500
HUSBAND-WIFE[2]	1 357	132	171	166	250	309	187	71	44	27	9500
WITH 1 OR MORE SUBFAMILIES	29	2	2	1	4	11	6	1	2	-	...
WITH OTHER RELATIVES OR NONRELATIVES	206	18	40	20	38	51	23	8	8	2	9100
WITH OWN CHILDREN UNDER 18 YEARS	842	55	72	98	172	219	124	53	26	24	10600
OTHER MALE HEAD[2]	236	40	38	29	57	46	18	5	4	-	7600
WITH 1 OR MORE SUBFAMILIES	7	1	-	-	2	3	2	-	1	-	...
WITH OTHER RELATIVES OR NONRELATIVES	199	35	35	26	45	37	12	5	4	-	7200
WITH OWN CHILDREN UNDER 18 YEARS	48	5	9	4	11	8	9	-	2	-	8500
FEMALE HEAD[2]	1 528	409	430	265	224	153	22	13	7	4	4600
WITH 1 OR MORE SUBFAMILIES	34	5	5	5	9	6	2	2	-	-	...
WITH OTHER RELATIVES OR NONRELATIVES	516	126	145	73	82	60	14	8	5	2	4800
WITH OWN CHILDREN UNDER 18 YEARS	1 125	297	320	204	180	100	15	6	2	1	4700
1-PERSON HOUSEHOLDS	1 219	494	222	119	152	169	39	19	3	3	4000

[1]FIGURES WILL NOT ADD TO TOTAL BECAUSE MORE THAN ONE KITCHEN FACILITY WAS REPORTED AS NOT USABLE FOR THE SAME UNIT.
[2]FIGURES MAY NOT ADD TO TOTAL BECAUSE HOUSEHOLD MEMBERS MAY BE INCLUDED IN MORE THAN ONE GROUP.

TABLE A-13. INCOME OF FAMILIES AND PRIMARY INDIVIDUALS BY TENURE AND OCCUPANCY AND UTILIZATION CHARACTERISTICS, AND SERVICES AVAILABLE FOR HOUSING UNITS WITH BLACK HOUSEHOLD HEAD: 1976--CONTINUED

(NUMBERS IN THOUSANDS. DATA BASED ON SAMPLE, SEE TEXT. FOR MINIMUM BASE FOR DERIVED FIGURES (PERCENT, MEDIAN, ETC.) AND MEANING OF SYMBOLS, SEE TEXT)

UNITED STATES TOTAL	TOTAL	LESS THAN $3,000	$3,000 TO $4,999	$5,000 TO $6,999	$7,000 TO $9,999	$10,000 TO $14,999	$15,000 TO $19,999	$20,000 TO $24,999	$25,000 TO $34,999	$35,000 OR MORE	MEDIAN (DOLLARS)
BEDROOMS											
OWNER OCCUPIED	3 371	413	440	396	473	646	406	272	247	78	9800
NONE AND 1	102	35	21	6	15	9	7	8	3	-	4600
2 OR MORE	3 269	378	419	390	458	637	399	264	244	78	9900
NONE LACKING PRIVACY	2 798	299	347	321	404	539	352	235	229	72	10300
1 OR MORE LACKING PRIVACY	460	79	73	66	54	95	43	29	14	6	7700
PRIVACY NOT REPORTED	11	-	-	3	-	3	4	-	2	-	...
3-OR-MORE-PERSON HOUSEHOLDS	2 098	102	189	219	304	472	330	228	187	67	12500
NO BEDROOMS USED BY 3 PERSONS OR MORE	1 810	84	160	179	238	412	297	207	172	61	13000
BEDROOMS USED BY 3 PERSONS OR MORE	259	18	27	36	60	54	30	18	10	5	9400
1	184	14	20	23	33	42	26	14	9	3	10300
2 OR MORE	76	4	8	13	28	12	4	5	1	2	8400
BEDROOMS USED BY PERSONS 13 YEARS OF AGE OR OLDER	184	10	18	24	43	41	24	14	7	3	9800
NO BEDROOMS USED BY PERSONS 13 YEARS OF AGE OR OLDER	68	7	8	9	17	11	5	5	3	3	8600
NOT REPORTED	8	1	1	2	-	2	1	-	-	-	...
NO BEDROOMS	-	-	-	-	-	-	-	-	-	-	-
NOT REPORTED	29	1	2	4	6	5	4	2	4	-	...
1- AND 2-PERSON HOUSEHOLDS	1 273	311	251	177	169	175	76	44	60	12	5800
RENTER OCCUPIED	4 340	1 075	860	579	684	677	266	107	58	34	5800
NONE AND 1	1 400	454	267	174	195	202	69	22	11	5	4800
2 OR MORE	2 940	621	593	405	489	474	197	85	47	29	6300
NONE LACKING PRIVACY	2 402	445	488	340	416	406	171	72	45	20	6600
1 OR MORE LACKING PRIVACY	536	177	105	65	73	67	26	12	2	9	4700
PRIVACY NOT REPORTED	2	-	-	-	-	2	-	1	-	-	...
3-OR-MORE-PERSON HOUSEHOLDS	2 073	337	414	309	356	360	159	70	39	28	6800
NO BEDROOMS USED BY 3 PERSONS OR MORE	1 470	224	257	224	250	277	127	61	35	14	7400
BEDROOMS USED BY 3 PERSONS OR MORE	548	104	149	80	99	74	28	6	3	4	5500
1	456	86	126	71	79	57	24	6	3	4	5500
2 OR MORE	92	18	24	9	20	17	4	-	-	-	6100
BEDROOMS USED BY PERSONS 13 YEARS OF AGE OR OLDER	311	61	85	41	50	45	19	6	1	2	5400
NO BEDROOMS USED BY PERSONS 13 YEARS OF AGE OR OLDER	145	25	40	23	31	19	5	-	-	-	5600
NOT REPORTED	92	18	24	16	18	10	5	-	2	2	5600
NO BEDROOMS	9	4	2	-	2	2	-	-	-	-	...
NOT REPORTED	45	5	6	5	6	7	3	3	1	9	10800
1- AND 2-PERSON HOUSEHOLDS	2 267	738	446	270	327	316	107	37	19	6	4800
PLUMBING FACILITIES BY PERSONS PER ROOM											
OWNER OCCUPIED	3 371	413	440	396	473	646	406	272	247	78	9800
WITH ALL PLUMBING FACILITIES	3 176	340	391	375	451	628	402	266	247	77	10200
1.00 OR LESS	2 895	330	370	339	393	558	357	244	232	71	10100
1.01 TO 1.50	223	8	19	26	38	57	39	20	13	3	11700
1.51 OR MORE	59	2	2	9	20	13	5	2	2	3	9400
LACKING SOME OR ALL PLUMBING FACILITIES	195	73	49	21	22	18	4	6	-	2	4000
1.00 OR LESS	159	63	43	15	15	11	4	6	-	2	3800
1.01 TO 1.50	17	5	2	4	3	1	1	-	-	-	...
1.51 OR MORE	19	4	4	1	3	6	-	-	-	-	...
RENTER OCCUPIED	4 340	1 075	860	579	684	677	266	107	58	34	5800
WITH ALL PLUMBING FACILITIES	3 917	883	779	504	647	650	256	107	57	34	6200
1.00 OR LESS	3 491	827	674	443	555	584	231	97	57	23	6100
1.01 TO 1.50	322	41	67	49	73	56	19	7	-	9	7100
1.51 OR MORE	105	16	37	11	19	10	7	3	-	2	5000
LACKING SOME OR ALL PLUMBING FACILITIES	423	192	82	75	37	27	10	-	1	-	3500
1.00 OR LESS	345	168	66	62	24	19	6	-	-	-	3100
1.01 TO 1.50	38	14	9	5	6	4	1	-	1	-	4200
1.51 OR MORE	40	10	6	9	7	4	3	-	-	-	5700
GARBAGE COLLECTION SERVICE											
OWNER OCCUPIED	3 371	413	440	396	473	646	406	272	247	78	9800
WITH SERVICE	2 917	315	353	330	404	573	372	253	242	75	10500
LESS THAN ONCE A WEEK	20	2	5	3	2	3	1	2	1	1	...
ONCE A WEEK	1 167	113	117	117	162	213	168	112	132	34	11800
TWICE A WEEK OR MORE	1 549	177	208	189	215	313	182	127	100	38	9800
DON'T KNOW	174	22	22	19	25	43	20	12	9	2	9800
NOT REPORTED	8	1	2	2	1	2	2	-	-	-	...
NO SERVICE	452	98	87	65	69	72	34	18	5	3	6200
METHOD OF DISPOSAL:											
INCINERATOR, TRASH CHUTE, OR COMPACTOR	30	7	6	3	4	6	4	1	-	-	...
GARBAGE DISPOSAL	11	-	-	-	4	2	3	-	2	-	...
OTHER MEANS	401	90	80	61	58	62	27	17	3	3	6000
NOT REPORTED	9	2	1	1	3	2	-	-	-	-	...
DON'T KNOW	2	-	-	1	-	2	-	-	-	-	...
NOT REPORTED	-	-	-	-	-	-	-	-	-	-	-
RENTER OCCUPIED	4 340	1 075	860	579	684	677	266	107	58	34	5800
WITH SERVICE	3 906	924	779	532	626	621	241	97	56	31	5900
LESS THAN ONCE A WEEK	25	8	8	5	-	2	2	-	-	-	...
ONCE A WEEK	1 152	240	252	160	191	186	77	23	15	9	6100
TWICE A WEEK OR MORE	2 198	553	426	291	352	343	124	60	31	18	5800
DON'T KNOW	520	119	89	75	83	89	39	13	10	4	6400
NOT REPORTED	12	3	4	2	-	2	-	2	-	-	...
NO SERVICE	412	148	78	45	55	48	23	10	2	3	4500
METHOD OF DISPOSAL:											
INCINERATOR, TRASH CHUTE, OR COMPACTOR	183	61	31	14	29	27	11	7	2	2	5000
GARBAGE DISPOSAL	13	2	2	2	2	1	4	-	-	2	...
OTHER MEANS	208	79	45	30	23	20	8	2	1	-	4100
NOT REPORTED	8	6	1	-	1	-	-	-	-	-	...
DON'T KNOW	17	3	4	-	2	6	2	1	-	-	...
NOT REPORTED	5	-	-	2	2	2	-	-	-	-	...

TABLE A-13. INCOME OF FAMILIES AND PRIMARY INDIVIDUALS BY TENURE AND OCCUPANCY AND UTILIZATION CHARACTERISTICS, AND SERVICES AVAILABLE FOR HOUSING UNITS WITH BLACK HOUSEHOLD HEAD: 1976--CONTINUED

(NUMBERS IN THOUSANDS. DATA BASED ON SAMPLE, SEE TEXT. FOR MINIMUM BASE FOR DERIVED FIGURES (PERCENT, MEDIAN, ETC.) AND MEANING OF SYMBOLS, SEE TEXT)

UNITED STATES TOTAL	TOTAL	LESS THAN $3,000	$3,000 TO $4,999	$5,000 TO $6,999	$7,000 TO $9,999	$10,000 TO $14,999	$15,000 TO $19,999	$20,000 TO $24,999	$25,000 TO $34,999	$35,000 OR MORE	MEDIAN (DOLLARS)
EXTERMINATOR SERVICE											
OWNER OCCUPIED	3 371	413	440	396	473	646	406	272	247	78	9800
OCCUPIED 3 MONTHS OR LONGER	3 298	411	437	391	461	626	389	265	239	78	9700
NO SIGNS OF MICE OR RATS	2 564	288	314	293	361	507	325	213	204	61	10300
WITH SIGNS OF MICE OR RATS	713	122	122	97	101	114	63	51	30	14	7500
REGULAR EXTERMINATION SERVICE	79	6	9	11	13	14	10	8	5	3	10000
IRREGULAR EXTERMINATION SERVICE	178	18	26	21	25	35	22	16	11	5	10000
NO EXTERMINATION SERVICE	446	95	86	65	62	61	30	27	14	7	6300
NOT REPORTED	9	2	1	-	2	5	-	-	-	-	...
NOT REPORTED	21	1	1	2	-	5	1	1	6	3	...
OCCUPIED LESS THAN 3 MONTHS	73	2	3	5	12	20	17	6	8	1	13700
RENTER OCCUPIED	4 340	1 075	860	579	684	677	266	107	58	34	5800
OCCUPIED 3 MONTHS OR LONGER	3 932	954	774	530	627	631	240	95	51	30	5900
NO SIGNS OF MICE OR RATS	2 761	635	493	351	465	482	191	75	42	27	6400
WITH SIGNS OF MICE OR RATS	1 128	309	269	176	157	140	48	19	9	2	4900
REGULAR EXTERMINATION SERVICE	143	21	45	20	20	25	5	5	2	-	5500
IRREGULAR EXTERMINATION SERVICE	289	52	59	50	49	48	15	9	6	2	6400
NO EXTERMINATION SERVICE	680	232	164	101	87	62	27	5	1	-	4300
NOT REPORTED	17	3	2	5	1	5	2	-	-	-	...
NOT REPORTED	42	11	11	3	5	9	2	2	-	-	4800
OCCUPIED LESS THAN 3 MONTHS	408	121	86	49	57	46	25	13	7	5	4900

TABLE A-13. INCOME OF FAMILIES AND PRIMARY INDIVIDUALS BY TENURE AND OCCUPANCY AND UTILIZATION CHARACTERISTICS, AND SERVICES AVAILABLE FOR HOUSING UNITS WITH BLACK HOUSEHOLD HEAD: 1976--CONTINUED

(NUMBERS IN THOUSANDS. DATA BASED ON SAMPLE, SEE TEXT. FOR MINIMUM BASE FOR DERIVED FIGURES (PERCENT, MEDIAN, ETC.) AND MEANING OF SYMBOLS, SEE TEXT)

UNITED STATES INSIDE STANDARD METROPOLITAN STATISTICAL AREAS	TOTAL	LESS THAN $3,000	$3,000 TO $4,999	$5,000 TO $6,999	$7,000 TO $9,999	$10,000 TO $14,999	$15,000 TO $19,999	$20,000 TO $24,999	$25,000 TO $34,999	$35,000 OR MORE	MEDIAN (DOLLARS)
ALL OCCUPIED HOUSING UNITS	5 992	1 039	939	705	908	1 082	589	345	284	102	8000
TENURE											
OWNER OCCUPIED	2 420	237	248	241	318	486	348	242	228	73	11700
PERCENT OF ALL OCCUPIED	40.4	22.8	26.4	34.1	35.1	44.9	59.0	70.1	80.4	71.4	-
RENTER OCCUPIED	3 572	802	691	464	589	596	242	103	56	29	6300
DURATION OF OCCUPANCY											
OWNER OCCUPIED	2 420	237	248	241	318	486	348	242	228	73	11700
HOUSEHOLD HEAD LIVED HERE:											
LESS THAN 3 MONTHS	58	1	1	3	9	15	15	6	8	1	15000
3 MONTHS OR LONGER	2 362	235	247	238	309	471	333	236	220	72	11600
LIVED HERE LAST WINTER	2 263	229	246	233	292	450	313	229	204	65	11500
RENTER OCCUPIED	3 572	802	691	464	589	596	242	103	56	29	6300
HOUSEHOLD HEAD LIVED HERE:											
LESS THAN 3 MONTHS	363	100	79	46	49	42	24	13	6	5	5100
3 MONTHS OR LONGER	3 209	702	612	418	540	554	218	91	49	25	6400
LIVED HERE LAST WINTER	2 668	590	523	338	448	457	176	69	44	21	6300
COMPLETE BATHROOMS											
OWNER OCCUPIED	2 420	237	248	241	318	486	348	242	228	73	11700
1	1 399	170	164	170	209	312	189	88	74	22	9800
1 AND ONE-HALF	514	33	46	30	51	106	79	88	63	18	14600
2 OR MORE	462	22	25	37	54	63	79	62	91	31	17000
ALSO USED BY ANOTHER HOUSEHOLD	2	-	-	-	-	-	-	2	-	-	...
NONE	43	12	13	4	4	5	1	3	-	2	4500
RENTER OCCUPIED	3 572	802	691	464	589	596	242	103	56	29	6300
1	3 075	690	639	391	504	493	202	87	46	23	6100
1 AND ONE-HALF	213	35	16	24	48	56	18	7	6	2	9000
2 OR MORE	133	10	9	19	26	33	20	9	3	3	10300
ALSO USED BY ANOTHER HOUSEHOLD	69	30	8	19	5	6	2	-	-	-	4200
NONE	83	37	19	12	7	7	-	-	1	-	3400
COMPLETE KITCHEN FACILITIES											
OWNER OCCUPIED	2 420	237	248	241	318	486	348	242	228	73	11700
FOR EXCLUSIVE USE OF HOUSEHOLD	2 393	229	242	238	317	479	347	241	228	73	11800
ALSO USED BY ANOTHER HOUSEHOLD	-	-	-	-	-	-	-	-	-	-	-
NO COMPLETE KITCHEN FACILITIES	27	8	6	3	2	7	1	1	-	-	...
RENTER OCCUPIED	3 572	802	691	464	589	596	242	103	56	29	6300
FOR EXCLUSIVE USE OF HOUSEHOLD	3 458	749	664	449	581	590	240	103	55	28	6400
ALSO USED BY ANOTHER HOUSEHOLD	27	11	3	8	2	3	-	-	-	-	...
NO COMPLETE KITCHEN FACILITIES	87	42	24	8	7	2	2	-	1	2	3100
CONDITION OF KITCHEN FACILITIES											
OWNER OCCUPIED	2 420	237	248	241	318	486	348	242	228	73	11700
WITH COMPLETE KITCHEN FACILITIES	2 393	229	242	238	317	479	347	241	228	73	11800
ALL USABLE	2 370	220	238	236	313	477	347	239	228	71	11900
1 OR MORE NOT USABLE[1]	19	9	4	1	2	1	-	-	-	2	...
KITCHEN SINK	11	4	4	1	2	1	-	-	-	-	...
REFRIGERATOR	6	4	-	-	-	-	-	-	-	2	...
RANGE OR COOKSTOVE	3	3	-	-	-	-	-	-	-	-	...
NOT REPORTED	-	-	-	-	-	-	-	-	-	-	-
NOT REPORTED	4	-	-	-	2	1	-	2	-	-	...
LACKING COMPLETE KITCHEN FACILITIES	27	8	6	3	2	7	1	1	-	-	...
RENTER OCCUPIED	3 572	802	691	464	589	596	242	103	56	29	6300
WITH COMPLETE KITCHEN FACILITIES	3 485	760	667	457	582	593	240	103	55	28	6400
ALL USABLE	3 398	744	645	439	568	584	235	102	53	28	6400
1 OR MORE NOT USABLE[1]	73	13	17	14	13	8	5	2	2	-	5800
KITCHEN SINK	23	4	6	3	5	3	-	2	-	-	...
REFRIGERATOR	19	5	2	6	5	2	-	-	-	-	...
RANGE OR COOKSTOVE	33	5	8	8	5	2	5	-	2	-	...
NOT REPORTED	3	-	2	-	-	2	-	-	-	-	...
NOT REPORTED	14	3	5	3	2	2	-	-	-	-	...
LACKING COMPLETE KITCHEN FACILITIES	87	42	24	8	7	2	2	-	1	2	3100
TYPE OF HOUSEHOLD											
OWNER OCCUPIED	2 420	237	248	241	318	486	348	242	228	73	11700
2-OR-MORE-PERSON HOUSEHOLDS	2 108	117	191	205	287	450	329	234	223	73	12800
HUSBAND-WIFE[2]	1 507	46	80	115	187	324	286	202	210	58	15000
WITH 1 OR MORE SUBFAMILIES	42	1	4	-	-	6	15	3	12	2	18700
WITH OTHER RELATIVES OR NONRELATIVES	298	7	19	16	36	65	65	37	43	10	15400
WITH OWN CHILDREN UNDER 18 YEARS	900	18	16	36	102	211	192	150	132	44	16700
OTHER MALE HEAD[2]	118	10	14	11	15	31	17	15	1	3	11400
WITH 1 OR MORE SUBFAMILIES	14	-	5	-	2	5	2	2	-	-	...
WITH OTHER RELATIVES OR NONRELATIVES	87	7	13	8	10	22	16	9	-	3	11400
WITH OWN CHILDREN UNDER 18 YEARS	25	2	1	2	3	10	3	3	1	-	...
FEMALE HEAD[2]	484	61	97	79	85	95	26	18	12	11	7200
WITH 1 OR MORE SUBFAMILIES	35	3	2	5	8	13	1	1	2	-	...
WITH OTHER RELATIVES OR NONRELATIVES	262	29	52	43	36	56	11	13	12	11	7600
WITH OWN CHILDREN UNDER 18 YEARS	242	31	41	46	56	48	12	7	-	1	7200
1-PERSON HOUSEHOLDS	312	120	57	35	31	37	19	7	5	-	4300
RENTER OCCUPIED	3 572	802	691	464	589	596	242	103	56	29	6300
2-OR-MORE-PERSON HOUSEHOLDS	2 559	435	504	355	452	444	204	84	53	28	6900
HUSBAND-WIFE[2]	1 062	92	115	102	191	264	165	67	41	24	10600
WITH 1 OR MORE SUBFAMILIES	14	-	2	-	2	8	-	1	2	-	...
WITH OTHER RELATIVES OR NONRELATIVES	136	8	25	6	25	39	15	8	8	2	10500
WITH OWN CHILDREN UNDER 18 YEARS	671	42	46	63	133	184	108	49	25	21	11400
OTHER MALE HEAD[2]	198	27	33	24	48	39	18	5	4	-	7900
WITH 1 OR MORE SUBFAMILIES	5	1	-	-	2	-	2	-	1	-	...
WITH OTHER RELATIVES OR NONRELATIVES	163	24	31	21	36	31	12	5	4	-	7500
WITH OWN CHILDREN UNDER 18 YEARS	44	3	8	3	11	8	9	-	2	-	9000
FEMALE HEAD[2]	1 300	315	356	229	214	141	21	13	7	3	4900
WITH 1 OR MORE SUBFAMILIES	24	3	3	3	6	5	2	2	-	-	...
WITH OTHER RELATIVES OR NONRELATIVES	411	85	111	59	73	55	13	8	5	2	5300
WITH OWN CHILDREN UNDER 18 YEARS	987	236	278	182	176	91	15	6	2	-	4900
1-PERSON HOUSEHOLDS	1 013	367	187	109	137	151	37	19	3	2	4500

[1]FIGURES WILL NOT ADD TO TOTAL BECAUSE MORE THAN ONE KITCHEN FACILITY WAS REPORTED AS NOT USABLE FOR THE SAME UNIT.
[2]FIGURES MAY NOT ADD TO TOTAL BECAUSE HOUSEHOLD MEMBERS MAY BE INCLUDED IN MORE THAN ONE GROUP.

TABLE A-13. INCOME OF FAMILIES AND PRIMARY INDIVIDUALS BY TENURE AND OCCUPANCY AND UTILIZATION CHARACTERISTICS, AND SERVICES AVAILABLE FOR HOUSING UNITS WITH BLACK HOUSEHOLD HEAD: 1976--CONTINUED

(NUMBERS IN THOUSANDS. DATA BASED ON SAMPLE, SEE TEXT. FOR MINIMUM BASE FOR DERIVED FIGURES (PERCENT, MEDIAN, ETC.) AND MEANING OF SYMBOLS, SEE TEXT)

UNITED STATES INSIDE STANDARD METROPOLITAN STATISTICAL AREAS	TOTAL	LESS THAN $3,000	$3,000 TO $4,999	$5,000 TO $6,999	$7,000 TO $9,999	$10,000 TO $14,999	$15,000 TO $19,999	$20,000 TO $24,999	$25,000 TO $34,999	$35,000 OR MORE	MEDIAN (DOLLARS)
BEDROOMS											
OWNER OCCUPIED	2 420	237	248	241	318	486	348	242	228	73	11700
NONE AND 1	73	18	11	4	13	9	7	8	3	-	7600
2 OR MORE	2 347	219	236	236	305	477	341	234	225	73	11900
NONE LACKING PRIVACY	2 076	190	208	202	271	412	307	208	212	66	12000
1 OR MORE LACKING PRIVACY	262	29	28	32	35	65	29	26	12	6	10600
PRIVACY NOT REPORTED	9	-	-	3	-	-	4	-	2	-	...
3-OR-MORE-PERSON HOUSEHOLDS	1 539	58	104	115	199	347	278	202	174	62	14200
NO BEDROOMS USED BY 3 PERSONS OR MORE	1 366	52	88	102	165	308	249	185	160	58	14500
BEDROOMS USED BY 3 PERSONS OR MORE	151	7	14	10	29	36	26	15	9	4	12200
1	114	6	11	7	16	29	23	11	9	3	13000
2 OR MORE	37	1	3	3	13	7	3	5	1	1	9700
BEDROOMS USED BY PERSONS 13 YEARS OF AGE OR OLDER	101	2	8	6	19	28	20	11	6	1	12900
NO BEDROOMS USED BY PERSONS 13 YEARS OF AGE OR OLDER	46	5	5	4	10	7	5	5	3	3	9600
NOT REPORTED	4	-	1	-	-	2	1	-	-	-	...
NO BEDROOMS	-	-	-	-	-	-	-	-	-	-	-
NOT REPORTED	21	-	2	3	5	3	3	2	4	-	...
1- AND 2-PERSON HOUSEHOLDS	881	179	144	126	120	140	69	40	54	10	6900
RENTER OCCUPIED	3 572	802	691	464	589	596	242	103	56	29	6300
NONE AND 1	1 208	365	229	153	176	181	68	22	11	3	5100
2 OR MORE	2 364	437	462	312	413	415	174	81	44	26	6800
NONE LACKING PRIVACY	2 033	341	402	274	368	366	154	69	43	17	7000
1 OR MORE LACKING PRIVACY	330	96	60	38	45	47	20	12	2	9	5500
PRIVACY NOT REPORTED	2	-	-	-	-	2	-	-	-	-	...
3-OR-MORE-PERSON HOUSEHOLDS	1 698	251	333	236	301	309	140	66	38	25	7300
NO BEDROOMS USED BY 3 PERSONS OR MORE	1 242	172	213	180	214	246	115	57	35	12	7800
BEDROOMS USED BY 3 PERSONS OR MORE	413	76	112	54	83	55	22	6	3	3	5700
1	359	65	97	53	69	43	22	6	3	3	5700
2 OR MORE	54	11	15	2	14	12	-	-	-	-	6200
BEDROOMS USED BY PERSONS 13 YEARS OF AGE OR OLDER	212	41	57	21	39	31	14	6	1	2	5700
NO BEDROOMS USED BY PERSONS 13 YEARS OF AGE OR OLDER	120	19	34	20	27	16	3	-	-	-	5700
NOT REPORTED	82	15	20	14	16	8	5	-	2	2	5700
NO BEDROOMS	6	2	2	-	2	2	-	-	-	-	...
NOT REPORTED	36	2	6	2	3	7	3	3	1	9	...
1- AND 2-PERSON HOUSEHOLDS	1 874	551	358	228	288	286	102	37	18	5	5200
PLUMBING FACILITIES BY PERSONS PER ROOM											
OWNER OCCUPIED	2 420	237	248	241	318	486	348	242	228	73	11700
WITH ALL PLUMBING FACILITIES	2 380	226	237	238	315	481	347	237	228	71	11800
1.00 OR LESS	2 204	223	225	228	289	431	309	217	215	67	11600
1.01 TO 1.50	150	3	12	8	22	39	33	19	12	1	13700
1.51 OR MORE	27	-	-	1	4	10	5	2	2	3	...
LACKING SOME OR ALL PLUMBING FACILITIES	40	11	11	2	3	5	1	4	-	2	4700
1.00 OR LESS	29	10	8	1	2	1	1	4	-	2	...
1.01 TO 1.50	4	-	1	1	1	-	1	-	-	-	...
1.51 OR MORE	7	1	1	1	-	4	-	-	-	-	...
RENTER OCCUPIED	3 572	802	691	464	589	596	242	103	56	29	6300
WITH ALL PLUMBING FACILITIES	3 439	741	670	435	579	586	240	103	55	29	6400
1.00 OR LESS	3 088	697	588	384	497	533	220	93	54	21	6300
1.01 TO 1.50	274	30	54	44	69	45	17	7	-	8	7400
1.51 OR MORE	77	13	28	7	14	8	3	3	-	-	4800
LACKING SOME OR ALL PLUMBING FACILITIES	133	61	21	29	10	10	2	-	1	-	3500
1.00 OR LESS	121	56	21	27	6	10	2	-	-	-	3500
1.01 TO 1.50	5	4	-	-	1	-	-	-	1	-	...
1.51 OR MORE	7	2	-	2	3	-	-	-	-	-	...
GARBAGE COLLECTION SERVICE											
OWNER OCCUPIED	2 420	237	248	241	318	486	348	242	228	73	11700
WITH SERVICE	2 302	222	225	231	300	464	333	231	225	72	11900
LESS THAN ONCE A WEEK	14	2	3	2	1	2	1	2	1	1	...
ONCE A WEEK	981	92	75	90	129	179	153	106	123	33	12900
TWICE A WEEK OR MORE	1 223	121	136	136	166	263	160	111	94	36	11000
DON'T KNOW	77	8	8	1	4	19	16	12	8	2	14700
NOT REPORTED	7	-	2	2	-	2	2	-	-	-	...
NO SERVICE	116	14	23	10	19	21	15	11	3	1	8700
METHOD OF DISPOSAL:											
INCINERATOR, TRASH CHUTE, OR COMPACTOR	15	1	5	-	1	4	4	1	-	-	...
GARBAGE DISPOSAL	11	-	-	-	4	2	3	-	2	-	...
OTHER MEANS	90	13	18	10	14	15	8	10	1	1	7800
NOT REPORTED	-	-	-	-	-	-	-	-	-	-	-
DON'T KNOW	2	-	-	-	-	2	-	-	-	-	...
NOT REPORTED	-	-	-	-	-	-	-	-	-	-	-
RENTER OCCUPIED	3 572	802	691	464	589	596	242	103	56	29	6300
WITH SERVICE	3 325	732	649	443	550	552	223	95	53	26	6300
LESS THAN ONCE A WEEK	19	5	6	3	-	2	2	-	-	-	...
ONCE A WEEK	1 003	202	218	136	169	162	74	22	13	6	6200
TWICE A WEEK OR MORE	1 857	431	349	239	308	309	114	60	30	16	6200
DON'T KNOW	438	93	73	62	73	77	34	12	10	4	6700
NOT REPORTED	9	2	3	2	-	2	-	2	-	-	...
NO SERVICE	226	67	39	20	36	36	17	7	2	3	5800
METHOD OF DISPOSAL:											
INCINERATOR, TRASH CHUTE, OR COMPACTOR	162	53	25	10	27	26	11	7	2	2	5700
GARBAGE DISPOSAL	12	2	2	2	2	1	3	-	-	2	...
OTHER MEANS	52	12	13	8	7	9	2	1	1	-	5400
NOT REPORTED	-	-	-	-	-	-	-	-	-	-	-
DON'T KNOW	16	3	3	-	2	6	2	1	-	-	...
NOT REPORTED	5	-	-	2	2	2	-	-	-	-	...

TABLE A-13. INCOME OF FAMILIES AND PRIMARY INDIVIDUALS BY TENURE AND OCCUPANCY AND UTILIZATION CHARACTERISTICS, AND SERVICES AVAILABLE FOR HOUSING UNITS WITH BLACK HOUSEHOLD HEAD: 1976--CONTINUED

(NUMBERS IN THOUSANDS. DATA BASED ON SAMPLE, SEE TEXT. FOR MINIMUM BASE FOR DERIVED FIGURES (PERCENT, MEDIAN, ETC.) AND MEANING OF SYMBOLS, SEE TEXT)

UNITED STATES INSIDE STANDARD METROPOLITAN STATISTICAL AREAS	TOTAL	LESS THAN $3,000	$3,000 TO $4,999	$5,000 TO $6,999	$7,000 TO $9,999	$10,000 TO $14,999	$15,000 TO $19,999	$20,000 TO $24,999	$25,000 TO $34,999	$35,000 OR MORE	MEDIAN (DOLLARS)
EXTERMINATOR SERVICE											
OWNER OCCUPIED	2 420	237	248	241	318	486	348	242	228	73	11700
OCCUPIED 3 MONTHS OR LONGER	2 362	235	247	238	309	471	333	236	220	72	11600
NO SIGNS OF MICE OR RATS	1 906	174	188	184	250	388	284	193	187	57	12000
WITH SIGNS OF MICE OR RATS	438	60	57	52	59	80	49	41	27	12	9500
REGULAR EXTERMINATION SERVICE	65	6	9	9	10	11	10	4	5	3	9700
IRREGULAR EXTERMINATION SERVICE	137	14	16	13	21	26	20	14	10	3	11000
NO EXTERMINATION SERVICE	228	39	33	30	27	38	19	22	13	6	8300
NOT REPORTED	8	1	-	-	2	5	-	-	-	-	...
NOT REPORTED	18	1	1	2	-	4	-	1	6	3	...
OCCUPIED LESS THAN 3 MONTHS	58	1	1	3	9	15	15	6	8	1	15000
RENTER OCCUPIED	3 572	802	691	464	589	596	242	103	56	29	6300
OCCUPIED 3 MONTHS OR LONGER	3 209	702	612	418	540	554	218	91	49	25	6400
NO SIGNS OF MICE OR RATS	2 333	496	385	298	413	429	176	73	40	23	6900
WITH SIGNS OF MICE OR RATS	837	197	216	118	124	116	40	16	9	2	5100
REGULAR EXTERMINATION SERVICE	129	20	42	16	20	20	5	3	2	-	5300
IRREGULAR EXTERMINATION SERVICE	259	43	57	41	48	42	12	8	6	2	6500
NO EXTERMINATION SERVICE	437	134	116	55	56	48	22	5	1	-	4500
NOT REPORTED	13	-	2	5	-	5	2	-	-	-	...
NOT REPORTED	39	9	11	3	3	9	2	2	-	-	4800
OCCUPIED LESS THAN 3 MONTHS	363	100	79	46	49	42	24	13	6	5	5100

TABLE A-13. INCOME OF FAMILIES AND PRIMARY INDIVIDUALS BY TENURE AND OCCUPANCY AND UTILIZATION CHARACTERISTICS, AND SERVICES AVAILABLE FOR HOUSING UNITS WITH BLACK HOUSEHOLD HEAD: 1976--CONTINUED

(NUMBERS IN THOUSANDS. DATA BASED ON SAMPLE, SEE TEXT. FOR MINIMUM BASE FOR DERIVED FIGURES (PERCENT, MEDIAN, ETC.) AND MEANING OF SYMBOLS, SEE TEXT)

UNITED STATES INSIDE STANDARD METROPOLITAN STATISTICAL AREAS IN CENTRAL CITIES	TOTAL	LESS THAN $3,000	$3,000 TO $4,999	$5,000 TO $6,999	$7,000 TO $9,999	$10,000 TO $14,999	$15,000 TO $19,999	$20,000 TO $24,999	$25,000 TO $34,999	$35,000 OR MORE	MEDIAN (DOLLARS)
ALL OCCUPIED HOUSING UNITS	4 639	870	752	535	729	820	424	252	196	62	7700
TENURE											
OWNER OCCUPIED	1 740	175	175	169	247	360	244	178	152	39	11400
PERCENT OF ALL OCCUPIED	37.5	20.1	23.3	31.6	33.9	44.0	57.6	70.9	77.6	62.3	-
RENTER OCCUPIED	2 899	695	577	366	482	459	180	73	44	23	6000
DURATION OF OCCUPANCY											
OWNER OCCUPIED	1 740	175	175	169	247	360	244	178	152	39	11400
HOUSEHOLD HEAD LIVED HERE:											
LESS THAN 3 MONTHS	40	1	-	1	9	11	8	5	5	-	13700
3 MONTHS OR LONGER	1 700	173	175	168	237	349	236	174	148	39	11400
LIVED HERE LAST WINTER	1 640	169	175	163	227	335	224	169	143	34	11300
RENTER OCCUPIED	2 899	695	577	366	482	459	180	73	44	23	6000
HOUSEHOLD HEAD LIVED HERE:											
LESS THAN 3 MONTHS	279	86	57	38	42	22	18	7	4	5	4900
3 MONTHS OR LONGER	2 621	609	520	328	440	437	162	67	40	19	6100
LIVED HERE LAST WINTER	2 189	508	443	265	370	364	133	53	37	17	6100
COMPLETE BATHROOMS											
OWNER OCCUPIED	1 740	175	175	169	247	360	244	178	152	39	11400
1	1 054	131	118	127	161	246	136	65	58	12	9800
1 AND ONE-HALF	363	28	31	17	41	74	56	64	42	9	14300
2 OR MORE	308	12	21	24	44	40	53	46	52	15	16200
ALSO USED BY ANOTHER HOUSEHOLD	2	-	-	-	-	-	-	2	-	-	...
NONE	14	4	5	2	-	-	-	2	-	2	...
RENTER OCCUPIED	2 899	695	577	366	482	459	180	73	44	23	6000
1	2 556	614	535	315	418	387	158	70	39	20	5800
1 AND ONE-HALF	145	24	14	14	39	39	10	-	3	2	8600
2 OR MORE	88	10	7	16	17	21	9	3	2	2	8900
ALSO USED BY ANOTHER HOUSEHOLD	64	28	8	16	5	6	2	-	-	-	4000
NONE	46	20	12	5	3	6	-	-	-	-	3500
COMPLETE KITCHEN FACILITIES											
OWNER OCCUPIED	1 740	175	175	169	247	360	244	178	152	39	11400
FOR EXCLUSIVE USE OF HOUSEHOLD	1 737	173	175	169	247	359	244	178	152	39	11400
ALSO USED BY ANOTHER HOUSEHOLD	-	-	-	-	-	-	-	-	-	-	-
NO COMPLETE KITCHEN FACILITIES	3	1	-	-	-	2	-	-	-	-	...
RENTER OCCUPIED	2 899	695	577	366	482	459	180	73	44	23	6000
FOR EXCLUSIVE USE OF HOUSEHOLD	2 819	655	557	358	477	455	178	73	44	22	6100
ALSO USED BY ANOTHER HOUSEHOLD	23	11	3	5	2	3	-	-	-	-	....
NO COMPLETE KITCHEN FACILITIES	57	29	17	3	3	2	2	-	-	2	3000-
CONDITION OF KITCHEN FACILITIES											
OWNER OCCUPIED	1 740	175	175	169	247	360	244	178	152	39	11400
WITH COMPLETE KITCHEN FACILITIES	1 737	173	175	169	247	359	244	178	152	39	11400
ALL USABLE	1 722	166	174	168	245	359	244	177	152	37	11500
1 OR MORE NOT USABLE[1]	12	8	1	1	-	-	-	-	-	2	...
KITCHEN SINK	6	3	1	1	-	-	-	-	-	-	...
REFRIGERATOR	5	3	-	-	-	-	-	-	-	2	...
RANGE OR COOKSTOVE	3	3	-	-	-	-	-	-	-	-	...
NOT REPORTED	-	-	-	-	-	-	-	-	-	-	-
NOT REPORTED	3	-	-	-	2	-	-	2	-	-	...
LACKING COMPLETE KITCHEN FACILITIES	3	1	-	-	-	2	-	-	-	-	...
RENTER OCCUPIED	2 899	695	577	366	482	459	180	73	44	23	6000
WITH COMPLETE KITCHEN FACILITIES	2 842	666	560	363	479	458	178	73	44	22	6100
ALL USABLE	2 769	653	538	350	468	451	174	72	42	22	6100
1 OR MORE NOT USABLE[1]	64	12	17	11	9	6	5	2	2	-	5500
KITCHEN SINK	21	4	6	2	5	3	-	2	-	-	...
REFRIGERATOR	9	3	2	3	2	-	-	-	-	-	...
RANGE OR COOKSTOVE	32	5	8	6	5	2	5	-	2	-	...
NOT REPORTED	3	-	2	-	-	2	-	-	-	-	...
NOT REPORTED	10	2	5	2	2	-	-	-	-	-	...
LACKING COMPLETE KITCHEN FACILITIES	57	29	17	3	3	2	2	-	-	2	3000-
TYPE OF HOUSEHOLD											
OWNER OCCUPIED	1 740	175	175	169	247	360	244	178	152	39	11400
2-OR-MORE-PERSON HOUSEHOLDS	1 507	83	131	147	222	334	232	172	148	39	12600
HUSBAND-WIFE[2]	1 053	28	44	83	142	248	200	144	137	26	14600
WITH 1 OR MORE SUBFAMILIES	22	-	-	-	-	3	13	2	5	-	...
WITH OTHER RELATIVES OR NONRELATIVES	206	5	9	9	28	52	44	30	27	2	14900
WITH OWN CHILDREN UNDER 18 YEARS	619	9	6	23	76	154	132	107	90	20	16500
OTHER MALE HEAD[2]	89	8	13	8	12	24	11	11	-	3	10900
WITH 1 OR MORE SUBFAMILIES	12	-	5	-	2	3	2	2	-	-	...
WITH OTHER RELATIVES OR NONRELATIVES	66	4	13	6	9	14	9	6	-	3	10000
WITH OWN CHILDREN UNDER 18 YEARS	20	2	-	2	3	9	2	3	-	-	...
FEMALE HEAD[2]	364	47	74	56	68	62	21	17	10	9	7200
WITH 1 OR MORE SUBFAMILIES	19	1	-	3	6	4	1	1	2	-	...
WITH OTHER RELATIVES OR NONRELATIVES	187	19	38	28	27	35	8	12	10	9	7800
WITH OWN CHILDREN UNDER 18 YEARS	186	26	31	35	46	29	9	7	-	1	7000
1-PERSON HOUSEHOLDS	233	92	45	22	24	26	12	6	5	-	4100
RENTER OCCUPIED	2 899	695	577	366	482	459	180	73	44	23	6000
2-OR-MORE-PERSON HOUSEHOLDS	2 043	372	422	278	358	344	150	56	41	22	6600
HUSBAND-WIFE[2]	808	76	88	75	149	203	120	43	32	22	10400
WITH 1 OR MORE SUBFAMILIES	11	-	2	-	2	6	-	-	2	-	...
WITH OTHER RELATIVES OR NONRELATIVES	111	6	22	4	22	32	9	6	8	2	10200
WITH OWN CHILDREN UNDER 18 YEARS	506	33	36	47	101	142	76	33	18	20	11300
OTHER MALE HEAD[2]	155	20	26	22	38	29	14	3	3	-	7700
WITH 1 OR MORE SUBFAMILIES	2	-	-	-	-	-	2	-	-	-	...
WITH OTHER RELATIVES OR NONRELATIVES	127	17	25	19	27	23	11	3	3	-	7300
WITH OWN CHILDREN UNDER 18 YEARS	34	3	5	3	9	6	7	-	2	-	...
FEMALE HEAD[2]	1 080	275	308	181	171	112	16	10	6	-	4700
WITH 1 OR MORE SUBFAMILIES	18	2	2	2	6	5	2	-	-	-	...
WITH OTHER RELATIVES OR NONRELATIVES	354	76	99	47	60	51	10	6	5	-	5100
WITH OWN CHILDREN UNDER 18 YEARS	807	208	234	146	136	64	13	5	2	-	4700
1-PERSON HOUSEHOLDS	857	323	154	88	124	115	29	17	3	2	4400

[1]FIGURES WILL NOT ADD TO TOTAL BECAUSE MORE THAN ONE KITCHEN FACILITY WAS REPORTED AS NOT USABLE FOR THE SAME UNIT.
[2]FIGURES MAY NOT ADD TO TOTAL BECAUSE HOUSEHOLD MEMBERS MAY BE INCLUDED IN MORE THAN ONE GROUP.

TABLE A-13. INCOME OF FAMILIES AND PRIMARY INDIVIDUALS BY TENURE AND OCCUPANCY AND UTILIZATION CHARACTERISTICS, AND SERVICES AVAILABLE FOR HOUSING UNITS WITH BLACK HOUSEHOLD HEAD: 1976--CONTINUED

(NUMBERS IN THOUSANDS. DATA BASED ON SAMPLE, SEE TEXT. FOR MINIMUM BASE FOR DERIVED FIGURES (PERCENT, MEDIAN, ETC.) AND MEANING OF SYMBOLS, SEE TEXT)

UNITED STATES INSIDE STANDARD METROPOLITAN STATISTICAL AREAS IN CENTRAL CITIES	TOTAL	LESS THAN $3,000	$3,000 TO $4,999	$5,000 TO $6,999	$7,000 TO $9,999	$10,000 TO $14,999	$15,000 TO $19,999	$20,000 TO $24,999	$25,000 TO $34,999	$35,000 OR MORE	MEDIAN (DOLLARS)
BEDROOMS											
OWNER OCCUPIED	1 740	175	175	169	247	360	244	178	152	39	11400
NONE AND 1	58	14	9	3	11	9	5	6	-	-	7700
2 OR MORE	1 682	161	166	166	236	351	240	172	152	39	11600
NONE LACKING PRIVACY	1 491	142	146	140	209	303	219	154	145	32	11800
1 OR MORE LACKING PRIVACY	190	19	19	26	27	48	21	17	6	6	10400
PRIVACY NOT REPORTED	2	-	-	-	-	-	-	-	2	-	...
3-OR-MORE-PERSON HOUSEHOLDS	1 095	42	69	82	156	247	195	149	121	34	14000
NO BEDROOMS USED BY 3 PERSONS OR MORE	986	39	63	74	130	225	174	133	115	32	14100
BEDROOMS USED BY 3 PERSONS OR MORE	90	3	5	6	21	18	17	14	4	1	12700
1	66	3	5	3	11	15	14	9	4	1	13600
2 OR MORE	25	-	-	3	11	3	3	5	-	-	...
BEDROOMS USED BY PERSONS 13 YEARS OF AGE OR OLDER	58	-	3	4	14	11	14	10	2	-	13500
NO BEDROOMS USED BY PERSONS 13 YEARS OF AGE OR OLDER	31	3	2	1	8	6	3	5	2	1	...
NOT REPORTED	2	-	-	-	-	2	-	-	-	-	...
NO BEDROOMS	-	-	-	-	-	-	-	-	-	-	-
NOT REPORTED	19	-	2	1	5	3	3	2	3	-	...
1- AND 2-PERSON HOUSEHOLDS	645	133	106	88	90	114	50	29	31	5	6900
RENTER OCCUPIED	2 899	695	577	366	482	459	180	73	44	23	6000
NONE AND 1	1 005	314	190	124	147	142	52	21	11	3	5000
2 OR MORE	1 894	380	387	242	335	317	127	52	33	20	6500
NONE LACKING PRIVACY	1 618	297	335	214	296	280	110	43	32	11	6700
1 OR MORE LACKING PRIVACY	275	84	52	27	39	36	17	9	2	9	5100
PRIVACY NOT REPORTED	2	-	-	-	-	2	-	-	-	-	...
3-OR-MORE-PERSON HOUSEHOLDS	1 347	216	274	185	232	242	104	44	30	20	7000
NO BEDROOMS USED BY 3 PERSONS OR MORE	972	152	178	138	165	187	82	35	27	8	7300
BEDROOMS USED BY 3 PERSONS OR MORE	334	61	88	46	63	46	19	6	2	3	5800
1	290	50	75	44	53	37	19	6	2	3	5900
2 OR MORE	44	11	13	2	9	9	-	-	-	-	4700
BEDROOMS USED BY PERSONS 13 YEARS OF AGE OR OLDER	170	32	49	15	28	26	12	6	-	2	5600
NO BEDROOMS USED BY PERSONS 13 YEARS OF AGE OR OLDER	97	16	24	16	23	14	3	-	-	-	6100
NOT REPORTED	67	14	16	14	11	6	3	-	2	2	5600
NO BEDROOMS	6	2	2	-	2	2	-	-	-	-	...
NOT REPORTED	36	2	6	2	3	6	3	3	1	9	...
1- AND 2-PERSON HOUSEHOLDS	1 552	478	303	181	249	218	76	29	14	3	5000
PLUMBING FACILITIES BY PERSONS PER ROOM											
OWNER OCCUPIED	1 740	175	175	169	247	360	244	178	152	39	11400
WITH ALL PLUMBING FACILITIES	1 729	172	172	169	247	360	244	175	152	37	11500
1.00 OR LESS	1 611	172	168	163	230	326	216	157	143	37	11100
1.01 TO 1.50	100	-	5	5	12	28	25	17	8	-	15100
1.51 OR MORE	19	-	-	1	4	6	3	2	2	-	...
LACKING SOME OR ALL PLUMBING FACILITIES	11	3	3	-	-	-	-	3	-	2	...
1.00 OR LESS	11	3	3	-	-	-	-	3	-	2	...
1.01 TO 1.50	-	-	-	-	-	-	-	-	-	-	-
1.51 OR MORE	-	-	-	-	-	-	-	-	-	-	-
RENTER OCCUPIED	2 899	695	577	366	482	459	180	73	44	23	6000
WITH ALL PLUMBING FACILITIES	2 806	653	561	347	476	450	178	73	44	23	6100
1.00 OR LESS	2 513	617	491	307	404	406	161	66	44	17	6000
1.01 TO 1.50	227	25	47	33	58	38	14	6	-	6	7400
1.51 OR MORE	66	11	24	7	14	6	3	2	-	-	4900
LACKING SOME OR ALL PLUMBING FACILITIES	93	42	16	19	6	9	2	-	-	-	3600
1.00 OR LESS	87	39	16	17	5	9	2	-	-	-	3600
1.01 TO 1.50	2	2	-	-	-	-	-	-	-	-	...
1.51 OR MORE	5	2	-	2	2	-	-	-	-	-	...
GARBAGE COLLECTION SERVICE											
OWNER OCCUPIED	1 740	175	175	169	247	360	244	178	152	39	11400
WITH SERVICE	1 712	173	172	166	241	355	239	177	151	39	11500
LESS THAN ONCE A WEEK	6	-	1	1	-	2	-	2	-	-	...
ONCE A WEEK	745	72	58	62	106	146	112	86	81	22	12500
TWICE A WEEK OR MORE	893	95	106	101	132	190	112	78	63	15	10300
DON'T KNOW	62	6	6	-	3	16	13	11	6	2	15300
NOT REPORTED	5	-	-	1	-	2	2	-	-	-	...
NO SERVICE	27	2	4	3	6	4	6	1	2	-	...
METHOD OF DISPOSAL:											
INCINERATOR, TRASH CHUTE, OR COMPACTOR	11	-	4	-	-	2	4	1	-	-	...
GARBAGE DISPOSAL	9	-	-	-	4	2	2	-	2	-	...
OTHER MEANS	6	2	-	3	2	-	-	-	-	-	...
NOT REPORTED	-	-	-	-	-	-	-	-	-	-	-
DON'T KNOW	2	-	-	-	-	2	-	-	-	-	...
NOT REPORTED	-	-	-	-	-	-	-	-	-	-	-
RENTER OCCUPIED	2 899	695	577	366	482	459	180	73	44	23	6000
WITH SERVICE	2 706	640	547	352	449	419	168	67	43	20	5900
LESS THAN ONCE A WEEK	16	5	5	3	-	2	2	-	-	-	...
ONCE A WEEK	825	172	183	106	147	130	59	14	10	3	6100
TWICE A WEEK OR MORE	1 516	381	298	194	247	228	84	46	23	14	5800
DON'T KNOW	341	81	59	47	55	58	23	5	9	3	6300
NOT REPORTED	8	2	2	2	-	2	-	2	-	-	...
NO SERVICE	173	51	27	12	30	32	10	7	2	3	6400
METHOD OF DISPOSAL:											
INCINERATOR, TRASH CHUTE, OR COMPACTOR	146	50	19	9	27	24	8	7	2	2	6000
GARBAGE DISPOSAL	8	2	2	2	2	-	-	-	-	2	...
OTHER MEANS	19	-	6	2	2	8	2	-	-	-	...
NOT REPORTED	-	-	-	-	-	-	-	-	-	-	-
DON'T KNOW	16	3	3	-	2	6	2	-	-	-	...
NOT REPORTED	5	-	-	2	2	2	-	-	-	-	...

TABLE A-13. INCOME OF FAMILIES AND PRIMARY INDIVIDUALS BY TENURE AND OCCUPANCY AND UTILIZATION CHARACTERISTICS, AND SERVICES AVAILABLE FOR HOUSING UNITS WITH BLACK HOUSEHOLD HEAD: 1976--CONTINUED

(NUMBERS IN THOUSANDS. DATA BASED ON SAMPLE, SEE TEXT. FOR MINIMUM BASE FOR DERIVED FIGURES (PERCENT, MEDIAN, ETC.) AND MEANING OF SYMBOLS, SEE TEXT)

UNITED STATES INSIDE STANDARD METROPOLITAN STATISTICAL AREAS IN CENTRAL CITIES	TOTAL	LESS THAN $3,000	$3,000 TO $4,999	$5,000 TO $6,999	$7,000 TO $9,999	$10,000 TO $14,999	$15,000 TO $19,999	$20,000 TO $24,999	$25,000 TO $34,999	$35,000 OR MORE	MEDIAN (DOLLARS)
EXTERMINATOR SERVICE											
OWNER OCCUPIED	1 740	175	175	169	247	360	244	178	152	39	11400
OCCUPIED 3 MONTHS OR LONGER	1 700	173	175	168	237	349	236	174	148	39	11400
NO SIGNS OF MICE OR RATS	1 362	136	137	125	192	283	195	139	127	28	11600
WITH SIGNS OF MICE OR RATS	324	36	38	41	45	63	41	33	17	9	10100
REGULAR EXTERMINATION SERVICE	55	4	8	9	9	8	10	3	5	-	9100
IRREGULAR EXTERMINATION SERVICE	117	13	13	12	17	21	18	14	6	3	10900
NO EXTERMINATION SERVICE	144	17	18	20	18	29	14	16	6	6	9900
NOT REPORTED	8	1	-	-	2	5	-	-	-	-	...
NOT REPORTED	13	1	-	2	-	4	-	1	4	2	...
OCCUPIED LESS THAN 3 MONTHS	40	1	-	1	9	11	8	5	5	-	13700
RENTER OCCUPIED	2 899	695	577	366	482	459	180	73	44	23	6000
OCCUPIED 3 MONTHS OR LONGER	2 621	609	520	328	440	437	162	67	40	19	6100
NO SIGNS OF MICE OR RATS	1 844	432	313	220	323	324	125	54	34	17	6600
WITH SIGNS OF MICE OR RATS	743	169	195	104	114	106	35	12	6	2	5100
REGULAR EXTERMINATION SERVICE	120	20	37	16	17	20	5	3	2	-	5400
IRREGULAR EXTERMINATION SERVICE	236	39	55	36	47	35	11	6	5	2	6300
NO EXTERMINATION SERVICE	374	110	102	47	49	45	18	3	-	-	4500
NOT REPORTED	13	-	2	5	-	5	2	-	-	-	...
NOT REPORTED	34	8	11	3	3	7	2	-	-	-	...
OCCUPIED LESS THAN 3 MONTHS	279	86	57	38	42	22	18	7	4	5	4900

TABLE A-13. INCOME OF FAMILIES AND PRIMARY INDIVIDUALS BY TENURE AND OCCUPANCY AND UTILIZATION CHARACTERISTICS, AND SERVICES AVAILABLE FOR HOUSING UNITS WITH BLACK HOUSEHOLD HEAD: 1976--CONTINUED

(NUMBERS IN THOUSANDS. DATA BASED ON SAMPLE, SEE TEXT. FOR MINIMUM BASE FOR DERIVED FIGURES (PERCENT, MEDIAN, ETC.) AND MEANING OF SYMBOLS, SEE TEXT).

UNITED STATES INSIDE STANDARD METROPOLITAN STATISTICAL AREAS NOT IN CENTRAL CITIES	TOTAL	LESS THAN $3,000	$3,000 TO $4,999	$5,000 TO $6,999	$7,000 TO $9,999	$10,000 TO $14,999	$15,000 TO $19,999	$20,000 TO $24,999	$25,000 TO $34,999	$35,000 OR MORE	MEDIAN (DOLLARS)
ALL OCCUPIED HOUSING UNITS	1 353	169	187	170	179	262	165	94	87	40	9500
TENURE											
OWNER OCCUPIED	680	62	72	71	72	126	103	64	76	34	12500
PERCENT OF ALL OCCUPIED	50.3	36.7	38.8	42.0	40.0	48.0	62.6	67.9	86.7	85.4	-
RENTER OCCUPIED	673	107	114	98	108	136	62	30	12	6	7500
DURATION OF OCCUPANCY											
OWNER OCCUPIED	680	62	72	71	72	126	103	64	76	34	12500
HOUSEHOLD HEAD LIVED HERE:											
LESS THAN 3 MONTHS	18	-	1	1	-	4	7	1	3	1	...
3 MONTHS OR LONGER	662	62	72	70	72	122	97	62	73	33	12300
LIVED HERE LAST WINTER	623	60	71	69	65	115	89	60	61	31	12000
RENTER OCCUPIED	673	107	114	98	108	136	62	30	12	6	7500
HOUSEHOLD HEAD LIVED HERE:											
LESS THAN 3 MONTHS	85	14	22	8	7	19	6	6	2	-	6500
3 MONTHS OR LONGER	588	93	92	91	101	117	56	24	9	6	7600
LIVED HERE LAST WINTER	479	82	80	74	78	93	43	17	7	4	7100
COMPLETE BATHROOMS											
OWNER OCCUPIED	680	62	72	71	72	126	103	64	76	34	12500
1	345	39	45	43	49	67	54	23	16	10	9800
1 AND ONE-HALF	151	6	15	13	10	32	22	24	20	9	15100
2 OR MORE	154	9	4	13	9	23	26	16	39	16	18600
ALSO USED BY ANOTHER HOUSEHOLD	-	-	-	-	-	-	-	-	-	-	-
NONE	30	8	8	2	4	5	1	1	-	-	...
RENTER OCCUPIED	673	107	114	98	108	136	62	30	12	6	7500
1	519	76	104	75	86	106	44	17	7	3	7200
1 AND ONE-HALF	68	11	1	10	10	16	8	7	3	1	10400
2 OR MORE	45	-	2	3	8	13	10	5	1	2	13300
ALSO USED BY ANOTHER HOUSEHOLD	5	2	-	3	-	-	-	-	-	-	...
NONE	37	18	7	7	4	1	-	-	1	-	...
COMPLETE KITCHEN FACILITIES											
OWNER OCCUPIED	680	62	72	71	72	126	103	64	76	34	12500
FOR EXCLUSIVE USE OF HOUSEHOLD	656	56	67	68	70	121	103	62	76	34	12800
ALSO USED BY ANOTHER HOUSEHOLD	-	-	-	-	-	-	-	-	-	-	-
NO COMPLETE KITCHEN FACILITIES	24	6	6	3	2	5	1	1	-	-	...
RENTER OCCUPIED	673	107	114	98	108	136	62	30	12	6	7500
FOR EXCLUSIVE USE OF HOUSEHOLD	640	94	107	91	104	136	62	30	11	6	7800
ALSO USED BY ANOTHER HOUSEHOLD	3	-	-	3	-	-	-	-	-	-	...
NO COMPLETE KITCHEN FACILITIES	30	13	7	5	4	1	-	-	1	-	...
CONDITION OF KITCHEN FACILITIES											
OWNER OCCUPIED	680	62	72	71	72	126	103	64	76	34	12500
WITH COMPLETE KITCHEN FACILITIES	656	56	67	68	70	121	103	62	76	34	12800
ALL USABLE	648	54	65	68	68	119	103	62	76	34	12900
1 OR MORE NOT USABLE[1]	7	2	2	-	2	1	-	-	-	-	...
KITCHEN SINK	6	1	2	-	2	1	-	-	-	-	...
REFRIGERATOR	1	1	-	-	-	-	-	-	-	-	...
RANGE OR COOKSTOVE	-	-	-	-	-	-	-	-	-	-	-
NOT REPORTED	-	-	-	-	-	-	-	-	-	-	-
NOT REPORTED	1	-	-	-	-	1	-	-	-	-	...
LACKING COMPLETE KITCHEN FACILITIES	24	6	6	3	2	5	1	1	-	-	...
RENTER OCCUPIED	673	107	114	98	108	136	62	30	12	6	7500
WITH COMPLETE KITCHEN FACILITIES	643	94	107	94	104	136	62	30	11	6	7800
ALL USABLE	629	91	107	89	101	132	62	30	11	6	7800
1 OR MORE NOT USABLE[1]	9	2	-	3	3	2	-	-	-	-	...
KITCHEN SINK	2	-	-	2	-	-	-	-	-	-	...
REFRIGERATOR	9	2	-	3	3	2	-	-	-	-	...
RANGE OR COOKSTOVE	2	-	-	2	-	-	-	-	-	-	...
NOT REPORTED	-	-	-	-	-	-	-	-	-	-	-
NOT REPORTED	5	2	-	2	-	2	-	-	-	-	...
LACKING COMPLETE KITCHEN FACILITIES	30	13	7	5	4	1	-	-	1	-	...
TYPE OF HOUSEHOLD											
OWNER OCCUPIED	680	62	72	71	72	126	103	64	76	34	12500
2-OR-MORE-PERSON HOUSEHOLDS	601	34	60	58	64	116	97	62	75	34	13600
HUSBAND-WIFE[2]	453	18	36	32	45	75	86	58	72	32	16200
WITH 1 OR MORE SUBFAMILIES	20	1	4	-	-	3	2	2	7	2	...
WITH OTHER RELATIVES OR NONRELATIVES	92	2	10	6	8	13	21	8	16	8	16500
WITH OWN CHILDREN UNDER 18 YEARS	282	8	10	13	25	58	60	43	41	24	17200
OTHER MALE HEAD[2]	29	3	1	3	3	8	6	4	1	-	...
WITH 1 OR MORE SUBFAMILIES	2	-	-	-	-	2	-	-	-	-	...
WITH OTHER RELATIVES OR NONRELATIVES	22	3	-	2	1	8	6	3	-	-	...
WITH OWN CHILDREN UNDER 18 YEARS	4	-	1	-	-	1	1	-	1	-	...
FEMALE HEAD[2]	119	14	23	23	17	33	5	1	2	2	7000
WITH 1 OR MORE SUBFAMILIES	15	2	2	2	2	8	-	-	-	-	...
WITH OTHER RELATIVES OR NONRELATIVES	75	10	13	15	9	20	3	1	2	2	7000
WITH OWN CHILDREN UNDER 18 YEARS	56	5	10	10	10	18	3	-	-	-	8100
1-PERSON HOUSEHOLDS	79	28	12	13	7	10	6	1	1	-	4900
RENTER OCCUPIED	673	107	114	98	108	136	62	30	12	6	7500
2-OR-MORE-PERSON HOUSEHOLDS	516	63	81	77	95	100	54	29	12	6	8200
HUSBAND-WIFE[2]	254	16	27	27	42	60	45	24	10	3	11200
WITH 1 OR MORE SUBFAMILIES	3	-	-	-	-	2	-	1	-	-	...
WITH OTHER RELATIVES OR NONRELATIVES	25	2	3	2	4	7	6	2	-	-	...
WITH OWN CHILDREN UNDER 18 YEARS	165	9	10	16	32	42	33	16	7	1	11900
OTHER MALE HEAD[2]	43	7	6	2	11	10	4	2	1	-	8700
WITH 1 OR MORE SUBFAMILIES	3	1	-	-	2	-	-	-	1	-	...
WITH OTHER RELATIVES OR NONRELATIVES	36	7	6	2	9	8	1	2	1	-	...
WITH OWN CHILDREN UNDER 18 YEARS	9	-	3	-	2	1	2	-	-	-	...
FEMALE HEAD[2]	220	40	48	48	43	29	5	3	1	3	5900
WITH 1 OR MORE SUBFAMILIES	6	2	2	2	-	-	-	2	-	-	...
WITH OTHER RELATIVES OR NONRELATIVES	56	9	12	12	13	3	3	2	1	2	6200
WITH OWN CHILDREN UNDER 18 YEARS	179	27	43	36	40	28	2	2	1	-	6000
1-PERSON HOUSEHOLDS	157	44	33	21	13	36	8	1	-	-	5100

[1]FIGURES WILL NOT ADD TO TOTAL BECAUSE MORE THAN ONE KITCHEN FACILITY WAS REPORTED AS NOT USABLE FOR THE SAME UNIT.
[2]FIGURES MAY NOT ADD TO TOTAL BECAUSE HOUSEHOLD MEMBERS MAY BE INCLUDED IN MORE THAN ONE GROUP.

TABLE A-13. INCOME OF FAMILIES AND PRIMARY INDIVIDUALS BY TENURE AND OCCUPANCY AND UTILIZATION CHARACTERISTICS, AND SERVICES AVAILABLE FOR HOUSING UNITS WITH BLACK HOUSEHOLD HEAD: 1976--CONTINUED

(NUMBERS IN THOUSANDS. DATA BASED ON SAMPLE, SEE TEXT. FOR MINIMUM BASE FOR DERIVED FIGURES (PERCENT, MEDIAN, ETC.) AND MEANING OF SYMBOLS, SEE TEXT)

UNITED STATES INSIDE STANDARD METROPOLITAN STATISTICAL AREAS NOT IN CENTRAL CITIES	TOTAL	LESS THAN $3,000	$3,000 TO $4,999	$5,000 TO $6,999	$7,000 TO $9,999	$10,000 TO $14,999	$15,000 TO $19,999	$20,000 TO $24,999	$25,000 TO $34,999	$35,000 OR MORE	MEDIAN (DOLLARS)
BEDROOMS											
OWNER OCCUPIED	680	62	72	71	72	126	103	64	76	34	12500
NONE AND 1	16	4	2	1	2	-	2	1	3	-	...
2 OR MORE	664	58	70	70	69	126	102	62	73	34	12600
NONE LACKING PRIVACY	585	48	62	61	62	109	89	53	67	34	12700
1 OR MORE LACKING PRIVACY	72	10	9	6	7	17	9	9	6	-	11400
PRIVACY NOT REPORTED	7	-	-	3	-	-	4	-	-	-	...
3-OR-MORE-PERSON HOUSEHOLDS	444	16	34	33	42	100	84	53	53	28	14800
NO BEDROOMS USED BY 3 PERSONS OR MORE	380	12	25	28	34	83	75	52	46	26	15500
BEDROOMS USED BY 3 PERSONS OR MORE	61	4	10	4	8	18	9	1	6	3	11600
1	48	3	7	4	5	13	9	1	5	1	12100
2 OR MORE	13	1	3	-	3	4	-	-	1	1	...
BEDROOMS USED BY PERSONS 13 YEARS OF AGE OR OLDER	43	2	5	1	5	17	6	1	4	1	12500
NO BEDROOMS USED BY PERSONS 13 YEARS OF AGE OR OLDER	15	2	4	2	3	1	1	-	1	1	...
NOT REPORTED	3	-	1	-	-	-	1	-	-	-	...
NO BEDROOMS	-	-	-	-	-	-	-	-	-	-	-
NOT REPORTED	3	-	-	1	-	-	-	-	1	-	...
1- AND 2-PERSON HOUSEHOLDS	236	46	38	38	29	26	20	11	23	6	6800
RENTER OCCUPIED	673	107	114	98	108	136	62	30	12	6	7500
NONE AND 1	203	50	40	28	29	38	15	2	-	-	5800
2 OR MORE	470	57	75	70	78	98	46	29	11	6	8300
NONE LACKING PRIVACY	415	45	66	60	72	86	43	26	11	6	8500
1 OR MORE LACKING PRIVACY	55	12	9	11	6	11	3	3	-	-	6300
PRIVACY NOT REPORTED	-	-	-	-	-	-	-	-	-	-	-
3-OR-MORE-PERSON HOUSEHOLDS	351	34	58	51	69	68	36	22	8	4	8400
NO BEDROOMS USED BY 3 PERSONS OR MORE	271	20	35	43	49	59	33	22	7	4	9300
BEDROOMS USED BY 3 PERSONS OR MORE	79	14	24	8	20	9	3	-	1	-	5400
1	69	14	21	8	15	6	3	-	1	-	4900
2 OR MORE	10	-	2	-	5	3	-	-	-	-	...
BEDROOMS USED BY PERSONS 13 YEARS OF AGE OR OLDER	41	10	9	5	11	5	2	-	1	-	5900
NO BEDROOMS USED BY PERSONS 13 YEARS OF AGE OR OLDER	23	3	10	3	4	2	-	-	-	-	...
NOT REPORTED	15	2	5	-	5	2	1	-	-	-	...
NO BEDROOMS	-	-	-	-	-	-	-	-	-	-	-
NOT REPORTED	-	-	-	-	-	-	-	-	-	-	...
1- AND 2-PERSON HOUSEHOLDS	322	73	56	47	39	69	26	8	3	2	6400
PLUMBING FACILITIES BY PERSONS PER ROOM											
OWNER OCCUPIED	680	62	72	71	72	126	103	64	76	34	12500
WITH ALL PLUMBING FACILITIES	651	54	64	69	69	121	102	62	76	34	12900
1.00 OR LESS	593	51	57	65	59	106	93	60	72	30	13000
1.01 TO 1.50	50	3	7	4	10	11	8	2	4	1	10400
1.51 OR MORE	8	-	-	-	-	4	2	-	-	3	...
LACKING SOME OR ALL PLUMBING FACILITIES	29	8	8	2	3	5	1	1	-	-	...
1.00 OR LESS	18	7	5	1	2	1	1	1	-	-	...
1.01 TO 1.50	4	-	1	1	1	-	1	-	-	-	...
1.51 OR MORE	7	1	1	1	-	4	-	-	-	-	...
RENTER OCCUPIED	673	107	114	98	108	136	62	30	12	6	7500
WITH ALL PLUMBING FACILITIES	633	88	109	88	104	136	62	30	11	6	7900
1.00 OR LESS	575	81	97	77	93	126	59	28	11	4	8100
1.01 TO 1.50	47	5	7	11	11	8	3	1	-	2	7300
1.51 OR MORE	11	2	5	1	-	2	-	1	-	-	...
LACKING SOME OR ALL PLUMBING FACILITIES	40	19	5	10	4	1	-	-	1	-	3300
1.00 OR LESS	34	17	5	9	2	1	-	-	-	-	...
1.01 TO 1.50	4	2	-	-	1	-	-	-	1	-	...
1.51 OR MORE	2	-	-	1	2	-	-	-	-	-	...
GARBAGE COLLECTION SERVICE											
OWNER OCCUPIED	680	62	72	71	72	126	103	64	76	34	12500
WITH SERVICE	590	49	53	65	59	109	94	54	74	33	13200
LESS THAN ONCE A WEEK	8	2	2	1	1	-	1	-	1	1	...
ONCE A WEEK	236	20	17	28	23	33	41	20	41	12	14500
TWICE A WEEK OR MORE	330	26	30	34	34	73	48	33	31	20	12700
DON'T KNOW	15	2	3	1	1	3	4	1	1	-	...
NOT REPORTED	2	-	2	1	-	-	-	-	-	-	...
NO SERVICE	90	13	19	7	13	17	10	10	1	1	8400
METHOD OF DISPOSAL:											
INCINERATOR, TRASH CHUTE, OR COMPACTOR	4	1	1	-	1	1	-	-	-	-	...
GARBAGE DISPOSAL	2	-	-	-	-	-	1	-	1	-	...
OTHER MEANS	84	12	18	7	12	15	8	10	1	1	8300
NOT REPORTED	-	-	-	-	-	-	-	-	-	-	-
DON'T KNOW	-	-	-	-	-	-	-	-	-	-	-
NOT REPORTED	-	-	-	-	-	-	-	-	-	-	-
RENTER OCCUPIED	673	107	114	98	108	136	62	30	12	6	7500
WITH SERVICE	619	92	102	91	101	133	55	29	11	6	7700
LESS THAN ONCE A WEEK	2	1	2	-	-	-	-	-	-	-	...
ONCE A WEEK	178	30	35	30	22	32	15	8	3	3	6600
TWICE A WEEK OR MORE	341	50	51	45	61	81	30	14	8	2	8200
DON'T KNOW	96	12	13	16	18	19	10	7	1	1	8300
NOT REPORTED	2	-	2	-	-	-	-	-	-	-	...
NO SERVICE	53	15	12	8	6	4	7	1	1	-	4900
METHOD OF DISPOSAL:											
INCINERATOR, TRASH CHUTE, OR COMPACTOR	16	3	6	2	1	2	3	-	-	-	...
GARBAGE DISPOSAL	4	-	-	-	-	1	3	-	-	-	...
OTHER MEANS	33	12	6	6	5	1	1	1	1	-	...
NOT REPORTED	-	-	-	-	-	-	-	-	-	-	-
DON'T KNOW	1	-	-	-	-	-	-	1	-	-	...
NOT REPORTED	-	-	-	-	-	-	-	-	-	-	-

TABLE A-13. INCOME OF FAMILIES AND PRIMARY INDIVIDUALS BY TENURE AND OCCUPANCY AND UTILIZATION CHARACTERISTICS, AND SERVICES AVAILABLE FOR HOUSING UNITS WITH BLACK HOUSEHOLD HEAD: 1976--CONTINUED

(NUMBERS IN THOUSANDS. DATA BASED ON SAMPLE, SEE TEXT. FOR MINIMUM BASE FOR DERIVED FIGURES (PERCENT, MEDIAN, ETC.) AND MEANING OF SYMBOLS, SEE TEXT)

UNITED STATES INSIDE STANDARD METROPOLITAN STATISTICAL AREAS NOT IN CENTRAL CITIES	TOTAL	LESS THAN $3,000	$3,000 TO $4,999	$5,000 TO $6,999	$7,000 TO $9,999	$10,000 TO $14,999	$15,000 TO $19,999	$20,000 TO $24,999	$25,000 TO $34,999	$35,000 OR MORE	MEDIAN (DOLLARS)
EXTERMINATOR SERVICE											
OWNER OCCUPIED	680	62	72	71	72	126	103	64	76	34	12500
OCCUPIED 3 MONTHS OR LONGER	662	62	72	70	72	122	97	62	73	33	12300
NO SIGNS OF MICE OR RATS	544	38	51	59	58	105	89	54	60	30	13100
WITH SIGNS OF MICE OR RATS	114	24	19	11	13	17	8	8	10	3	7500
REGULAR EXTERMINATION SERVICE	10	1	1	-	1	3	-	1	-	3	...
IRREGULAR EXTERMINATION SERVICE	20	1	3	1	4	5	3	-	4	-	...
NO EXTERMINATION SERVICE	84	22	15	11	9	9	5	7	7	-	5900
NOT REPORTED	-	-	-	-	-	-	-	-	-	-	-
NOT REPORTED	5	-	1	-	-	-	-	-	2	1	...
OCCUPIED LESS THAN 3 MONTHS	18	-	1	1	-	4	7	1	3	1	...
RENTER OCCUPIED	673	107	114	98	108	136	62	30	12	6	7500
OCCUPIED 3 MONTHS OR LONGER	588	93	92	91	101	117	56	24	9	6	7600
NO SIGNS OF MICE OR RATS	489	64	72	77	90	105	51	19	6	6	8100
WITH SIGNS OF MICE OR RATS	94	27	21	14	11	10	5	4	3	-	4900
REGULAR EXTERMINATION SERVICE	8	-	5	-	3	-	-	-	-	-	...
IRREGULAR EXTERMINATION SERVICE	23	4	2	5	1	7	1	1	2	-	...
NO EXTERMINATION SERVICE	63	24	14	9	7	3	3	2	1	-	4100
NOT REPORTED	-	-	-	-	-	-	-	-	-	-	-
NOT REPORTED	5	1	-	-	-	2	-	2	-	-	...
OCCUPIED LESS THAN 3 MONTHS	85	14	22	8	7	19	6	6	2	-	6500

TABLE A-13. INCOME OF FAMILIES AND PRIMARY INDIVIDUALS BY TENURE AND OCCUPANCY AND UTILIZATION CHARACTERISTICS, AND SERVICES AVAILABLE FOR HOUSING UNITS WITH BLACK HOUSEHOLD HEAD: 1976--CONTINUED

(NUMBERS IN THOUSANDS. DATA BASED ON SAMPLE, SEE TEXT. FOR MINIMUM BASE FOR DERIVED FIGURES (PERCENT, MEDIAN, ETC.) AND MEANING OF SYMBOLS, SEE TEXT)

UNITED STATES OUTSIDE STANDARD METROPOLITAN STATISTICAL AREAS	TOTAL	LESS THAN $3,000	$3,000 TO $4,999	$5,000 TO $6,999	$7,000 TO $9,999	$10,000 TO $14,999	$15,000 TO $19,999	$20,000 TO $24,999	$25,000 TO $34,999	$35,000 OR MORE	MEDIAN (DOLLARS)
ALL OCCUPIED HOUSING UNITS	1 719	449	362	269	249	241	83	34	22	11	5400
TENURE											
OWNER OCCUPIED	951	176	192	155	155	160	58	30	19	6	6400
PERCENT OF ALL OCCUPIED	55.3	39.2	53.2	57.7	62.1	66.3	70.4	88.0	88.1	52.8	-
RENTER OCCUPIED	768	273	169	114	94	81	24	4	3	5	4300
DURATION OF OCCUPANCY											
OWNER OCCUPIED	951	176	192	155	155	160	58	30	19	6	6400
HOUSEHOLD HEAD LIVED HERE:											
LESS THAN 3 MONTHS	15	1	2	2	2	5	2	-	-	-	...
3 MONTHS OR LONGER	936	175	190	153	152	155	56	30	19	6	6300
LIVED HERE LAST WINTER	918	173	188	151	149	151	55	27	19	6	6300
RENTER OCCUPIED	768	273	169	114	94	81	24	4	3	5	4300
HOUSEHOLD HEAD LIVED HERE:											
LESS THAN 3 MONTHS	45	21	7	2	8	4	2	-	1	-	3400
3 MONTHS OR LONGER	723	252	162	112	87	77	23	4	2	5	4400
LIVED HERE LAST WINTER	640	221	150	97	76	65	23	4	-	3	4300
COMPLETE BATHROOMS											
OWNER OCCUPIED	951	176	192	155	155	160	58	30	19	6	6400
1	636	110	128	118	107	114	37	13	8	-	6400
1 AND ONE-HALF	90	3	16	11	20	17	9	6	5	2	9200
2 OR MORE	69	1	8	8	9	15	9	10	5	4	12800
ALSO USED BY ANOTHER HOUSEHOLD	-	-	-	-	-	-	-	-	-	-	-
NONE	157	62	40	19	19	13	3	2	-	-	3800
RENTER OCCUPIED	768	273	169	114	94	81	24	4	3	5	4300
1	446	137	101	66	62	59	12	2	2	5	4700
1 AND ONE-HALF	23	4	4	2	6	3	4	1	-	-	...
2 OR MORE	7	-	3	-	-	2	-	1	1	-	...
ALSO USED BY ANOTHER HOUSEHOLD	10	5	1	-	-	3	2	-	-	-	...
NONE	281	128	60	47	26	14	7	-	-	-	3400
COMPLETE KITCHEN FACILITIES											
OWNER OCCUPIED	951	176	192	155	155	160	58	30	19	6	6400
FOR EXCLUSIVE USE OF HOUSEHOLD	850	131	167	143	144	153	57	29	19	6	6800
ALSO USED BY ANOTHER HOUSEHOLD	-	-	-	-	-	-	-	-	-	-	-
NO COMPLETE KITCHEN FACILITIES	101	45	25	12	10	7	1	1	-	-	3400
RENTER OCCUPIED	768	273	169	114	94	81	24	4	3	5	4300
FOR EXCLUSIVE USE OF HOUSEHOLD	561	173	128	86	80	63	19	4	3	5	4700
ALSO USED BY ANOTHER HOUSEHOLD	10	5	1	-	-	5	-	-	-	-	...
NO COMPLETE KITCHEN FACILITIES	197	96	40	28	15	14	6	-	-	-	3200
CONDITION OF KITCHEN FACILITIES											
OWNER OCCUPIED	951	176	192	155	155	160	58	30	19	6	6400
WITH COMPLETE KITCHEN FACILITIES	850	131	167	143	144	153	57	29	19	6	6800
ALL USABLE	837	127	163	141	144	152	57	28	19	6	6800
1 OR MORE NOT USABLE[1]	12	4	3	2	1	1	-	1	-	-	...
KITCHEN SINK	6	1	2	1	1	1	-	1	-	-	...
REFRIGERATOR	3	1	1	2	-	-	-	-	-	-	...
RANGE OR COOKSTOVE	2	2	1	-	-	-	-	-	-	-	...
NOT REPORTED	1	1	-	-	-	-	-	-	-	-	...
NOT REPORTED	1	-	1	-	-	-	-	-	-	-	...
LACKING COMPLETE KITCHEN FACILITIES	101	45	25	12	10	7	1	1	-	-	3400
RENTER OCCUPIED	768	273	169	114	94	81	24	4	3	5	4300
WITH COMPLETE KITCHEN FACILITIES	571	178	129	86	80	67	19	4	3	5	4700
ALL USABLE	556	172	122	86	80	65	19	4	3	5	4700
1 OR MORE NOT USABLE[1]	13	5	6	-	-	2	-	-	-	-	...
KITCHEN SINK	5	2	2	-	-	1	-	-	-	-	...
REFRIGERATOR	2	-	2	-	-	1	-	-	-	-	...
RANGE OR COOKSTOVE	6	3	3	-	-	-	-	-	-	-	...
NOT REPORTED	-	-	-	-	-	-	-	-	-	-	-
NOT REPORTED	2	-	1	-	-	1	-	-	-	-	...
LACKING COMPLETE KITCHEN FACILITIES	197	96	40	28	15	14	6	-	-	-	3200
TYPE OF HOUSEHOLD											
OWNER OCCUPIED	951	176	192	155	155	160	58	30	19	6	6400
2-OR-MORE-PERSON HOUSEHOLDS	805	96	157	138	146	156	57	30	19	6	7200
HUSBAND-WIFE[2]	565	45	104	89	108	120	48	28	17	5	8200
WITH 1 OR MORE SUBFAMILIES	20	1	1	6	4	5	1	1	-	1	...
WITH OTHER RELATIVES OR NONRELATIVES	121	10	20	26	29	23	9	1	2	1	7600
WITH OWN CHILDREN UNDER 18 YEARS	306	13	37	40	65	83	34	21	10	2	9800
OTHER MALE HEAD[2]	49	9	11	3	13	8	4	1	-	-	7400
WITH 1 OR MORE SUBFAMILIES	5	1	-	-	2	1	-	1	-	-	...
WITH OTHER RELATIVES OR NONRELATIVES	34	5	6	3	10	6	3	1	-	-	...
WITH OWN CHILDREN UNDER 18 YEARS	12	3	3	-	3	1	1	-	-	-	...
FEMALE HEAD[2]	191	42	42	46	25	27	6	1	2	1	5500
WITH 1 OR MORE SUBFAMILIES	22	2	3	6	6	5	2	-	-	-	...
WITH OTHER RELATIVES OR NONRELATIVES	122	29	26	31	15	18	2	-	-	1	5400
WITH OWN CHILDREN UNDER 18 YEARS	94	17	18	24	14	14	5	1	2	-	6000
1-PERSON HOUSEHOLDS	146	80	35	18	9	4	1	-	-	-	3000-
RENTER OCCUPIED	768	273	169	114	94	81	24	4	3	5	4300
2-OR-MORE-PERSON HOUSEHOLDS	562	147	135	105	79	64	23	4	3	3	5000
HUSBAND-WIFE[2]	296	40	55	64	59	46	22	4	3	3	6600
WITH 1 OR MORE SUBFAMILIES	15	2	1	1	3	3	6	-	-	-	...
WITH OTHER RELATIVES OR NONRELATIVES	70	10	15	13	13	12	8	-	-	-	6600
WITH OWN CHILDREN UNDER 18 YEARS	170	13	25	35	40	35	15	4	1	3	7900
OTHER MALE HEAD[2]	38	13	5	5	9	7	-	-	-	-	5500
WITH 1 OR MORE SUBFAMILIES	3	-	-	-	-	3	-	-	-	-	...
WITH OTHER RELATIVES OR NONRELATIVES	36	11	4	5	9	7	-	-	-	-	...
WITH OWN CHILDREN UNDER 18 YEARS	4	2	1	1	-	-	-	-	-	-	...
FEMALE HEAD[2]	228	94	75	36	11	11	1	-	-	1	3500
WITH 1 OR MORE SUBFAMILIES	10	2	1	2	2	2	-	-	-	-	...
WITH OTHER RELATIVES OR NONRELATIVES	105	41	35	14	9	5	1	-	-	-	3700
WITH OWN CHILDREN UNDER 18 YEARS	138	62	43	22	3	8	-	-	-	1	3400
1-PERSON HOUSEHOLDS	206	127	34	9	15	17	2	-	-	2	3000-

[1]FIGURES WILL NOT ADD TO TOTAL BECAUSE MORE THAN ONE KITCHEN FACILITY WAS REPORTED AS NOT USABLE FOR THE SAME UNIT.
[2]FIGURES MAY NOT ADD TO TOTAL BECAUSE HOUSEHOLD MEMBERS MAY BE INCLUDED IN MORE THAN ONE GROUP.

TABLE A-13. INCOME OF FAMILIES AND PRIMARY INDIVIDUALS BY TENURE AND OCCUPANCY AND UTILIZATION CHARACTERISTICS, AND SERVICES AVAILABLE FOR HOUSING UNITS WITH BLACK HOUSEHOLD HEAD: 1976--CONTINUED

(NUMBERS IN THOUSANDS. DATA BASED ON SAMPLE, SEE TEXT. FOR MINIMUM BASE FOR DERIVED FIGURES (PERCENT, MEDIAN, ETC.) AND MEANING OF SYMBOLS, SEE TEXT)

UNITED STATES OUTSIDE STANDARD METROPOLITAN STATISTICAL AREAS	TOTAL	LESS THAN $3,000	$3,000 TO $4,999	$5,000 TO $6,999	$7,000 TO $9,999	$10,000 TO $14,999	$15,000 TO $19,999	$20,000 TO $24,999	$25,000 TO $34,999	$35,000 OR MORE	MEDIAN (DOLLARS)
BEDROOMS											
OWNER OCCUPIED	951	176	192	155	155	160	58	30	19	6	6400
NONE AND 1	29	17	9	2	2	-	-	-	-	-	...
2 OR MORE	922	160	183	154	153	160	58	30	19	6	6500
NONE LACKING PRIVACY	721	109	138	119	134	128	44	27	17	6	6900
1 OR MORE LACKING PRIVACY	198	50	45	35	20	30	14	3	2	-	5200
PRIVACY NOT REPORTED	3	-	-	-	-	3	-	-	-	-	...
3-OR-MORE-PERSON HOUSEHOLDS	559	44	85	104	106	125	52	26	13	4	8300
NO BEDROOMS USED BY 3 PERSONS OR MORE	443	32	72	77	73	104	48	22	12	3	8700
BEDROOMS USED BY 3 PERSONS OR MORE	108	11	13	26	31	18	4	3	1	1	7400
1	70	8	8	16	16	14	3	3	1	1	7400
2 OR MORE	38	3	5	10	15	5	1	-	-	1	7300
BEDROOMS USED BY PERSONS 13 YEARS OF AGE OR OLDER	82	8	10	18	24	13	4	3	1	1	7600
NO BEDROOMS USED BY PERSONS 13 YEARS OF AGE OR OLDER	22	2	3	5	7	4	-	-	-	-	...
NOT REPORTED	4	1	-	2	-	1	-	-	-	-	...
NO BEDROOMS	-	-	-	-	-	-	-	-	-	-	-
NOT REPORTED	7	1	-	1	1	2	1	1	-	-	...
1- AND 2-PERSON HOUSEHOLDS	392	132	107	51	49	35	6	4	6	2	4200
RENTER OCCUPIED	768	273	169	114	94	81	24	4	3	5	4300
NONE AND 1	192	89	38	21	19	22	2	-	-	2	3400
2 OR MORE	576	184	131	93	75	59	23	4	3	3	4600
NONE LACKING PRIVACY	369	103	86	66	48	39	17	3	3	3	4900
1 OR MORE LACKING PRIVACY	206	81	45	27	28	20	6	-	-	-	4000
PRIVACY NOT REPORTED	1	-	-	-	-	-	-	1	-	-	...
3-OR-MORE-PERSON HOUSEHOLDS	375	86	82	73	55	51	19	4	1	3	5500
NO BEDROOMS USED BY 3 PERSONS OR MORE	228	53	43	44	36	31	13	4	1	3	5800
BEDROOMS USED BY 3 PERSONS OR MORE	135	28	37	26	17	19	7	-	-	1	5100
1	97	22	29	19	10	14	2	-	-	1	4900
2 OR MORE	38	7	8	7	6	5	4	-	-	-	6000
BEDROOMS USED BY PERSONS 13 YEARS OF AGE OR OLDER	99	20	28	20	11	14	5	-	-	1	5200
NO BEDROOMS USED BY PERSONS 13 YEARS OF AGE OR OLDER	25	6	6	4	4	3	2	-	-	-	...
NOT REPORTED	11	2	3	2	2	2	-	-	-	-	...
NO BEDROOMS	3	2	1	-	-	-	-	-	-	-	...
NOT REPORTED	9	3	-	3	3	1	-	-	-	-	...
1- AND 2-PERSON HOUSEHOLDS	393	187	88	41	39	30	5	-	2	2	3200
PLUMBING FACILITIES BY PERSONS PER ROOM											
OWNER OCCUPIED	951	176	192	155	155	160	58	30	19	6	6400
WITH ALL PLUMBING FACILITIES	796	114	154	136	136	147	55	28	19	6	6900
1.00 OR LESS	691	107	145	111	104	127	49	27	18	4	6700
1.01 TO 1.50	73	5	7	18	16	17	7	1	1	1	8200
1.51 OR MORE	32	2	2	8	15	3	-	1	1	-	...
LACKING SOME OR ALL PLUMBING FACILITIES	155	62	38	19	19	13	3	2	-	-	3800
1.00 OR LESS	130	53	34	14	13	10	3	2	-	-	3700
1.01 TO 1.50	13	5	1	4	2	1	-	-	-	-	...
1.51 OR MORE	12	3	3	1	3	2	-	-	-	-	...
RENTER OCCUPIED	768	273	169	114	94	81	24	4	3	5	4300
WITH ALL PLUMBING FACILITIES	479	142	109	68	68	64	16	4	3	5	4800
1.00 OR LESS	403	129	86	59	58	51	11	4	3	2	4700
1.01 TO 1.50	48	11	14	5	5	11	2	-	-	1	4900
1.51 OR MORE	28	2	9	4	5	3	3	-	-	2	...
LACKING SOME OR ALL PLUMBING FACILITIES	289	131	61	46	26	17	8	-	-	-	3500
1.00 OR LESS	224	112	45	35	18	10	4	-	-	-	3000-
1.01 TO 1.50	33	10	9	5	5	4	1	-	-	-	...
1.51 OR MORE	33	9	6	6	4	4	3	-	-	-	...
GARBAGE COLLECTION SERVICE											
OWNER OCCUPIED	951	176	192	155	155	160	58	30	19	6	6400
WITH SERVICE	615	92	128	99	105	109	40	22	17	3	6800
LESS THAN ONCE A WEEK	5	-	1	1	2	1	-	-	-	-	...
ONCE A WEEK	186	21	42	26	33	33	14	6	9	1	7300
TWICE A WEEK OR MORE	326	56	71	53	49	50	22	16	7	2	6300
DON'T KNOW	97	14	13	19	21	24	4	1	1	-	7300
NOT REPORTED	2	1	-	-	1	-	-	-	-	-	...
NO SERVICE	335	84	64	55	50	51	19	7	2	2	5700
METHOD OF DISPOSAL:											
INCINERATOR, TRASH CHUTE, OR COMPACTOR	16	6	1	3	3	2	-	-	-	-	...
GARBAGE DISPOSAL	-	-	-	-	-	-	-	-	-	-	-
OTHER MEANS	311	76	62	51	44	47	19	7	2	2	5700
NOT REPORTED	9	2	1	1	3	2	-	-	-	-	...
DON'T KNOW	1	-	-	1	-	-	-	-	-	-	...
NOT REPORTED	-	-	-	-	-	-	-	-	-	-	-
RENTER OCCUPIED	768	273	169	114	94	81	24	4	3	5	4300
WITH SERVICE	582	192	129	88	76	69	18	2	3	5	4500
LESS THAN ONCE A WEEK	6	3	1	2	-	-	-	-	-	-	...
ONCE A WEEK	150	38	34	23	22	24	3	1	2	3	5200
TWICE A WEEK OR MORE	342	123	77	51	44	34	10	-	1	3	4200
DON'T KNOW	82	27	16	12	10	12	5	1	-	-	4800
NOT REPORTED	2	1	1	-	-	-	-	-	-	-	...
NO SERVICE	186	82	39	26	19	12	6	2	-	-	3600
METHOD OF DISPOSAL:											
INCINERATOR, TRASH CHUTE, OR COMPACTOR	21	8	6	3	1	2	-	1	-	-	...
GARBAGE DISPOSAL	1	-	-	-	-	-	1	-	-	-	...
OTHER MEANS	156	67	32	23	17	10	6	2	-	-	3700
NOT REPORTED	8	6	1	-	1	-	-	-	-	-	...
DON'T KNOW	1	-	1	-	-	-	-	-	-	-	...
NOT REPORTED	-	-	-	-	-	-	-	-	-	-	-

TABLE A-13. INCOME OF FAMILIES AND PRIMARY INDIVIDUALS BY TENURE AND OCCUPANCY AND UTILIZATION CHARACTERISTICS, AND SERVICES AVAILABLE FOR HOUSING UNITS WITH BLACK HOUSEHOLD HEAD: 1976--CONTINUED

(NUMBERS IN THOUSANDS. DATA BASED ON SAMPLE, SEE TEXT. FOR MINIMUM BASE FOR DERIVED FIGURES (PERCENT, MEDIAN, ETC.) AND MEANING OF SYMBOLS, SEE TEXT)

UNITED STATES OUTSIDE STANDARD METROPOLITAN STATISTICAL AREAS	TOTAL	LESS THAN $3,000	$3,000 TO $4,999	$5,000 TO $6,999	$7,000 TO $9,999	$10,000 TO $14,999	$15,000 TO $19,999	$20,000 TO $24,999	$25,000 TO $34,999	$35,000 OR MORE	MEDIAN (DOLLARS)
EXTERMINATOR SERVICE											
OWNER OCCUPIED	951	176	192	155	155	160	58	30	19	6	6400
OCCUPIED 3 MONTHS OR LONGER	936	175	190	153	152	155	56	30	19	6	6300
NO SIGNS OF MICE OR RATS	658	114	126	108	111	119	40	20	17	3	6700
WITH SIGNS OF MICE OR RATS	275	61	64	45	42	34	14	10	2	2	5500
REGULAR EXTERMINATION SERVICE	14	1	1	1	3	3	1	4	-	-	...
IRREGULAR EXTERMINATION SERVICE	41	4	10	8	4	9	2	1	1	1	6600
NO EXTERMINATION SERVICE	218	56	53	35	35	22	11	4	1	1	5000
NOT REPORTED	2	1	1	-	-	-	-	-	-	-	...
NOT REPORTED	3	-	-	-	-	1	1	-	-	-	...
OCCUPIED LESS THAN 3 MONTHS	15	1	2	2	2	5	2	-	-	-	...
RENTER OCCUPIED	768	273	169	114	94	81	24	4	3	5	4300
OCCUPIED 3 MONTHS OR LONGER	723	252	162	112	87	77	23	4	2	5	4400
NO SIGNS OF MICE OR RATS	428	139	108	54	52	53	15	2	2	4	4400
WITH SIGNS OF MICE OR RATS	291	112	53	58	33	25	8	2	-	1	4300
REGULAR EXTERMINATION SERVICE	14	1	3	4	-	5	-	2	-	-	...
IRREGULAR EXTERMINATION SERVICE	30	10	2	8	1	5	3	1	-	1	...
NO EXTERMINATION SERVICE	243	99	48	46	31	14	5	-	-	-	4000
NOT REPORTED	4	3	-	-	1	-	-	-	-	-	...
NOT REPORTED	3	2	-	-	2	-	-	-	-	-	...
OCCUPIED LESS THAN 3 MONTHS	45	21	7	2	8	4	2	-	1	-	3400

TABLE A-14. INCOME OF FAMILIES AND PRIMARY INDIVIDUALS BY TENURE AND DEFICIENCIES IN SELECTED STRUCTURAL CHARACTERISTICS FOR HOUSING UNITS WITH BLACK HOUSEHOLD HEAD: 1976

(NUMBERS IN THOUSANDS. DATA BASED ON SAMPLE, SEE TEXT. FOR MINIMUM BASE FOR DERIVED FIGURES (PERCENT, MEDIAN, ETC.) AND MEANING OF SYMBOLS, SEE TEXT)

UNITED STATES TOTAL	TOTAL	LESS THAN $3,000	$3,000 TO $4,999	$5,000 TO $6,999	$7,000 TO $9,999	$10,000 TO $14,999	$15,000 TO $19,999	$20,000 TO $24,999	$25,000 TO $34,999	$35,000 OR MORE	MEDIAN (DOLLARS)
2 OR MORE UNITS IN STRUCTURE	3 161	689	597	402	527	534	223	92	62	35	6500
COMMON STAIRWAYS											
OWNER OCCUPIED	268	26	36	25	42	50	42	20	20	8	10500
WITH COMMON STAIRWAYS	184	14	18	20	25	37	34	17	14	5	12100
NO LOOSE STEPS	161	11	14	17	22	34	33	14	11	5	12400
RAILINGS NOT LOOSE	142	11	13	11	17	33	31	12	10	5	13000
RAILINGS LOOSE	5	-	-	3	-	2	-	-	-	-	...
NO RAILINGS	9	-	1	2	5	-	-	-	1	-	...
RAILINGS NOT REPORTED	5	-	-	2	-	-	1	2	-	-	...
LOOSE STEPS	-	-	-	-	-	-	-	-	-	-	-
RAILINGS NOT LOOSE	-	-	-	-	-	-	-	-	-	-	-
RAILINGS LOOSE	-	-	-	-	-	-	-	-	-	-	-
NO RAILINGS	-	-	-	-	-	-	-	-	-	-	-
RAILINGS NOT REPORTED	-	-	-	-	-	-	-	-	-	-	-
STEPS NOT REPORTED	23	3	4	3	3	3	2	3	3	-	...
NO COMMON STAIRWAYS	84	12	18	5	17	13	8	3	6	3	8200
RENTER OCCUPIED	2 893	662	560	378	485	484	181	72	42	28	6200
WITH COMMON STAIRWAYS	2 237	483	410	276	413	389	146	64	36	22	6600
NO LOOSE STEPS	1 946	427	349	238	358	332	132	54	33	22	6700
RAILINGS NOT LOOSE	1 672	348	294	201	315	296	121	51	26	20	6900
RAILINGS LOOSE	129	33	28	12	25	19	6	4	4	-	5700
NO RAILINGS	107	38	20	17	13	15	2	-	2	-	4500
RAILINGS NOT REPORTED	38	8	8	8	6	2	3	-	2	2	5800
LOOSE STEPS	205	33	49	24	40	41	7	9	2	-	6800
RAILINGS NOT LOOSE	105	15	20	8	22	27	4	8	-	-	8200
RAILINGS LOOSE	78	9	25	16	13	8	3	2	2	-	5600
NO RAILINGS	19	6	3	-	3	6	-	-	-	-	...
RAILINGS NOT REPORTED	3	2	-	-	2	-	-	-	-	-	...
STEPS NOT REPORTED	86	23	12	14	14	15	6	-	1	-	6100
NO COMMON STAIRWAYS	656	179	151	101	73	96	36	8	7	6	5000
LIGHT FIXTURES IN PUBLIC HALLS											
OWNER OCCUPIED	268	26	36	25	42	50	42	20	20	8	10500
WITH PUBLIC HALLS	132	7	13	14	15	27	27	14	11	5	13300
WITH LIGHT FIXTURES	127	7	13	14	14	24	27	14	11	5	13500
ALL WORKING	126	7	13	14	14	24	26	14	11	5	13400
SOME WORKING	2	-	-	-	-	-	2	-	-	-	...
NONE WORKING	-	-	-	-	-	-	-	-	-	-	-
NOT REPORTED	-	-	-	-	-	-	-	-	-	-	-
NO LIGHT FIXTURES	5	-	-	-	2	3	-	-	-	-	...
NO PUBLIC HALLS	115	18	20	8	22	20	13	5	6	3	8600
NOT REPORTED	22	1	4	3	5	3	2	2	3	-	...
RENTER OCCUPIED	2 893	662	560	378	485	484	181	72	42	28	6200
WITH PUBLIC HALLS	1 824	360	334	226	324	336	129	61	34	20	6900
WITH LIGHT FIXTURES	1 750	337	322	218	310	326	126	61	32	19	7000
ALL WORKING	1 524	295	273	180	259	296	121	53	29	17	7200
SOME WORKING	197	40	42	26	47	28	2	6	3	2	6300
NONE WORKING	14	-	5	5	2	-	2	2	-	-	...
NOT REPORTED	14	2	2	6	2	1	2	-	-	-	...
NO LIGHT FIXTURES	74	24	12	8	14	9	3	-	2	2	5300
NO PUBLIC HALLS	995	283	213	139	145	138	49	11	8	7	5000
NOT REPORTED	75	19	13	13	16	11	4	-	-	-	5800
STORIES BETWEEN MAIN AND APARTMENT ENTRANCES											
NONE(ON SAME FLOOR)	1 242	322	242	172	192	192	70	26	17	8	5700
1(UP OR DOWN)	942	174	170	132	151	170	79	24	26	14	6900
2 OR MORE(UP OR DOWN)	978	192	184	99	184	172	74	42	19	13	7200
1-UNIT STRUCTURES INCLUDING MOBILE HOMES OR TRAILERS	4 550	800	704	572	630	789	449	287	243	77	7900
ALL OCCUPIED HOUSING UNITS	7 711	1 488	1 300	974	1 157	1 323	672	379	305	112	7200
ELECTRIC WIRING											
OWNER OCCUPIED	3 371	413	440	396	473	646	406	272	247	78	9800
ALL WIRING CONCEALED IN WALLS OR METAL COVERING	3 297	389	424	387	468	638	402	266	245	77	9900
SOME OR ALL WIRING EXPOSED	71	23	15	8	5	8	4	4	2	2	4700
NOT REPORTED	3	1	1	1	-	-	-	1	-	-	...
RENTER OCCUPIED	4 340	1 075	860	579	684	677	266	107	58	34	5800
ALL WIRING CONCEALED IN WALLS OR METAL COVERING	4 136	999	819	549	658	659	256	104	57	33	5900
SOME OR ALL WIRING EXPOSED	200	74	38	30	26	18	10	3	1	1	4400
NOT REPORTED	5	2	2	-	-	-	-	-	-	-	...
ELECTRIC WALL OUTLETS											
OWNER OCCUPIED	3 371	413	440	396	473	646	406	272	247	78	9800
WITH WORKING OUTLETS IN EACH ROOM	3 146	338	383	366	456	622	398	266	240	77	10200
LACKING WORKING OUTLETS IN SOME OR ALL ROOMS	222	75	56	29	17	24	8	5	7	2	4300
NOT REPORTED	3	1	1	1	-	-	-	1	-	-	...
RENTER OCCUPIED	4 340	1 075	860	579	684	677	266	107	58	34	5800
WITH WORKING OUTLETS IN EACH ROOM	3 921	908	761	521	644	642	251	103	57	33	6100
LACKING WORKING OUTLETS IN SOME OR ALL ROOMS	409	164	97	56	38	33	15	4	1	1	3800
NOT REPORTED	10	3	2	2	2	2	-	-	-	-	...
BASEMENT											
OWNER OCCUPIED	3 371	413	440	396	473	646	406	272	247	78	9800
WITH BASEMENT	1 361	92	119	126	162	277	218	170	151	46	13300
NO SIGNS OF WATER LEAKAGE	1 045	64	99	101	119	204	170	122	123	42	13400
WITH SIGNS OF WATER LEAKAGE	280	24	18	23	35	69	43	43	26	1	13000
DON'T KNOW	26	3	2	-	7	2	4	5	2	3	...
NOT REPORTED	10	2	1	2	2	2	2	-	-	1	...
NO BASEMENT	2 010	321	321	270	311	369	188	102	96	32	7900
RENTER OCCUPIED	4 340	1 075	860	579	684	677	266	107	58	34	5800
WITH BASEMENT	1 898	373	342	259	314	345	149	60	36	20	6800
NO SIGNS OF WATER LEAKAGE	1 011	190	179	137	157	191	94	31	26	5	7000
WITH SIGNS OF WATER LEAKAGE	251	35	44	36	39	48	28	13	5	3	7800
DON'T KNOW	631	146	118	85	115	107	27	16	5	12	6200
NOT REPORTED	6	3	-	1	2	-	-	-	-	-	...
NO BASEMENT	2 442	702	518	319	370	331	117	47	23	14	5000

TABLE A-14. INCOME OF FAMILIES AND PRIMARY INDIVIDUALS BY TENURE AND DEFICIENCIES IN SELECTED STRUCTURAL CHARACTERISTICS FOR HOUSING UNITS WITH BLACK HOUSEHOLD HEAD: 1976--CONTINUED

(NUMBERS IN THOUSANDS. DATA BASED ON SAMPLE, SEE TEXT. FOR MINIMUM BASE FOR DERIVED FIGURES (PERCENT, MEDIAN, ETC.) AND MEANING OF SYMBOLS, SEE TEXT)

UNITED STATES TOTAL	TOTAL	LESS THAN $3,000	$3,000 TO $4,999	$5,000 TO $6,999	$7,000 TO $9,999	$10,000 TO $14,999	$15,000 TO $19,999	$20,000 TO $24,999	$25,000 TO $34,999	$35,000 OR MORE	MEDIAN (DOLLARS)
ALL OCCUPIED HOUSING UNITS--CONTINUED											
ROOF											
OWNER OCCUPIED	3 371	413	440	396	473	646	406	272	247	78	9800
NO SIGNS OF WATER LEAKAGE	3 014	345	388	351	420	589	367	250	228	77	10000
WITH SIGNS OF WATER LEAKAGE	319	65	44	41	49	50	34	16	18	1	7600
DON'T KNOW	29	1	7	2	3	3	6	5	1	-	...
NOT REPORTED	10	2	2	1	2	4	-	-	-	-	...
RENTER OCCUPIED	4 340	1 075	860	579	684	677	266	107	58	34	5800
NO SIGNS OF WATER LEAKAGE	3 306	810	649	446	511	518	218	80	48	26	5900
WITH SIGNS OF WATER LEAKAGE	525	163	115	79	64	67	14	10	8	3	4700
DON'T KNOW	506	101	95	53	108	91	34	18	2	5	7100
NOT REPORTED	3	2	2	-	-	-	-	-	-	-	...
INTERIOR FLOORS											
OWNER OCCUPIED	3 371	413	440	396	473	646	406	272	247	78	9800
NO HOLES IN FLOOR	3 255	385	419	382	458	628	393	270	244	77	9900
WITH HOLES IN FLOOR	86	23	14	12	11	11	9	2	3	2	6000
NOT REPORTED	30	5	8	2	4	7	4	-	-	-	...
RENTER OCCUPIED	4 340	1 075	860	579	684	677	266	107	58	34	5800
NO HOLES IN FLOOR	3 940	975	758	510	621	643	246	100	55	33	5900
WITH HOLES IN FLOOR	368	96	98	66	49	31	17	7	3	-	4800
NOT REPORTED	32	4	4	3	14	3	3	-	-	2	...
INTERIOR CEILINGS AND WALLS											
OWNER OCCUPIED	3 371	413	440	396	473	646	406	272	247	78	9800
OPEN CRACKS OR HOLES:											
NO OPEN CRACKS OR HOLES	3 175	370	410	371	442	614	392	262	240	74	10000
WITH OPEN CRACKS OR HOLES	188	40	30	24	29	30	14	10	8	4	7000
NOT REPORTED	8	3	1	-	2	2	-	-	-	1	...
BROKEN PLASTER:											
NO BROKEN PLASTER	3 232	387	418	374	451	623	393	267	242	77	9900
WITH BROKEN PLASTER	133	24	20	22	21	23	11	5	5	2	7000
NOT REPORTED	6	2	2	-	2	-	2	-	-	-	...
PEELING PAINT:											
NO PEELING PAINT	3 206	378	415	373	451	616	396	262	238	77	9900
WITH PEELING PAINT	157	33	24	21	20	29	10	9	9	2	7100
NOT REPORTED	8	2	2	2	2	2	-	-	-	-	...
RENTER OCCUPIED	4 340	1 075	860	579	684	677	266	107	58	34	5800
OPEN CRACKS OR HOLES:											
NO OPEN CRACKS OR HOLES	3 535	836	688	449	576	574	240	92	51	29	6100
WITH OPEN CRACKS OR HOLES	799	239	172	128	106	101	26	15	7	5	4900
NOT REPORTED	5	-	1	2	2	2	-	-	-	-	...
BROKEN PLASTER:											
NO BROKEN PLASTER	3 870	942	741	523	608	626	248	92	57	34	6000
WITH BROKEN PLASTER	465	134	117	54	74	51	18	16	2	-	4700
NOT REPORTED	6	-	2	2	2	-	-	-	-	-	...
PEELING PAINT:											
NO PEELING PAINT	3 764	916	719	513	598	595	244	92	55	33	6000
WITH PEELING PAINT	567	159	137	64	85	80	22	16	3	2	4800
NOT REPORTED	9	-	4	2	2	2	-	-	-	-	...
SELECTED STRUCTURAL DEFICIENCIES AND WISH TO MOVE											
OWNER OCCUPIED	3 371	413	440	396	473	646	406	272	247	78	9800
WITH STRUCTURAL DEFICIENCIES	739	109	92	80	100	155	87	64	47	6	9700
HOUSEHOLD WOULD LIKE TO MOVE[1]	55	7	9	6	11	11	4	3	3	2	8600
UNITS WITH SIGNS OF WATER LEAKAGE IN BASEMENT	20	1	3	5	2	4	2	3	-	-	...
UNITS WITH SIGNS OF WATER LEAKAGE IN ROOF	26	4	7	2	8	2	2	-	2	-	...
UNITS WITH OPEN CRACKS OR HOLES IN INTERIOR CEILINGS AND WALLS	34	7	7	3	5	7	1	-	3	2	...
UNITS WITH HOLES IN FLOOR	22	5	3	2	1	5	2	-	1	2	...
UNITS WITH BROKEN PLASTER ON INTERIOR CEILINGS AND WALLS	20	3	4	2	5	1	1	-	3	2	...
UNITS WITH PEELING PAINT ON INTERIOR CEILINGS AND WALLS	27	6	3	2	4	5	2	-	3	2	...
UNITS WITH 2 OR MORE STRUCTURAL DEFICIENCIES	45	6	7	6	9	9	4	-	3	2	8200
HOUSEHOLD WOULD NOT LIKE TO MOVE	621	96	76	67	73	128	77	57	42	4	9900
NOT REPORTED	63	5	8	7	16	16	6	4	2	-	9200
NO STRUCTURAL DEFICIENCIES	2 630	304	348	316	372	491	319	208	200	73	9800
NOT REPORTED	2	-	-	-	2	-	-	-	-	-	...
RENTER OCCUPIED	4 340	1 075	860	579	684	677	266	107	58	34	5800
WITH STRUCTURAL DEFICIENCIES	1 466	408	295	217	205	207	72	38	15	8	5300
HOUSEHOLD WOULD LIKE TO MOVE[1]	426	119	102	71	58	47	14	11	5	-	4900
UNITS WITH SIGNS OF WATER LEAKAGE IN BASEMENT	70	7	21	13	13	6	5	3	3	-	6100
UNITS WITH SIGNS OF WATER LEAKAGE IN ROOF	181	53	51	22	22	19	6	5	4	-	4500
UNITS WITH OPEN CRACKS OR HOLES IN INTERIOR CEILINGS AND WALLS	326	90	73	56	44	38	13	9	4	-	5000
UNITS WITH HOLES IN FLOOR	197	45	52	40	23	18	14	5	2	-	5100
UNITS WITH BROKEN PLASTER ON INTERIOR CEILINGS AND WALLS	224	60	63	34	38	16	6	6	2	-	4700
UNITS WITH PEELING PAINT ON INTERIOR CEILINGS AND WALLS	247	67	70	35	35	22	7	9	2	-	4600
UNITS WITH 2 OR MORE STRUCTURAL DEFICIENCIES	351	93	91	58	46	37	13	9	4	-	4800
HOUSEHOLD WOULD NOT LIKE TO MOVE	964	272	187	131	139	139	53	26	9	8	5300
NOT REPORTED	75	17	6	15	8	21	5	2	-	-	6800
NO STRUCTURAL DEFICIENCIES	2 874	667	564	361	479	470	194	69	44	26	6100
NOT REPORTED	1	-	1	-	-	-	-	-	-	-	...
OVERALL OPINION OF STRUCTURE											
OWNER OCCUPIED	3 371	413	440	396	473	646	406	272	247	78	9800
EXCELLENT	872	83	111	83	96	170	118	80	93	37	11800
GOOD	1 713	201	197	206	264	333	212	149	115	35	9900
FAIR	693	104	106	97	102	131	72	42	35	4	8200
POOR	78	20	25	10	8	11	4	-	-	-	4500
NOT REPORTED	15	4	1	-	3	2	-	-	3	1	...
RENTER OCCUPIED	4 340	1 075	860	579	684	677	266	107	58	34	5800
EXCELLENT	447	112	86	67	47	68	29	17	12	8	5700
GOOD	1 737	420	301	217	302	292	123	43	25	13	6400
FAIR	1 582	396	334	206	255	248	86	34	14	9	5600
POOR	546	141	131	84	75	67	28	12	7	2	5000
NOT REPORTED	28	7	9	4	4	2	-	2	-	2	...

[1]FIGURES WILL NOT ADD TO TOTAL BECAUSE MORE THAN ONE STRUCTURAL DEFICIENCY WAS REPORTED FOR THE SAME UNIT.

TABLE A-14. INCOME OF FAMILIES AND PRIMARY INDIVIDUALS BY TENURE AND DEFICIENCIES IN SELECTED STRUCTURAL CHARACTERISTICS FOR HOUSING UNITS WITH BLACK HOUSEHOLD HEAD: 1976--CONTINUED

(NUMBERS IN THOUSANDS. DATA BASED ON SAMPLE, SEE TEXT. FOR MINIMUM BASE FOR DERIVED FIGURES (PERCENT, MEDIAN, ETC.) AND MEANING OF SYMBOLS, SEE TEXT)

UNITED STATES INSIDE STANDARD METROPOLITAN STATISTICAL AREAS	TOTAL	LESS THAN $3,000	$3,000 TO $4,999	$5,000 TO $6,999	$7,000 TO $9,999	$10,000 TO $14,999	$15,000 TO $19,999	$20,000 TO $24,999	$25,000 TO $34,999	$35,000 OR MORE	MEDIAN (DOLLARS)
2 OR MORE UNITS IN STRUCTURE	2 944	619	549	380	492	506	216	90	61	32	6600
COMMON STAIRWAYS											
OWNER OCCUPIED	259	25	32	25	40	50	42	19	18	8	10700
WITH COMMON STAIRWAYS	179	14	17	20	23	37	34	15	13	5	12000
NO LOOSE STEPS	158	11	14	17	20	34	33	14	10	5	12400
RAILINGS NOT LOOSE	139	11	13	11	15	33	31	12	8	5	13000
RAILINGS LOOSE	5	-	-	3	-	2	-	-	-	-	...
NO RAILINGS	9	-	1	2	5	-	-	-	1	-	...
RAILINGS NOT REPORTED	5	-	-	2	-	-	1	2	-	-	...
LOOSE STEPS	-	-	-	-	-	-	-	-	-	-	-
RAILINGS NOT LOOSE	-	-	-	-	-	-	-	-	-	-	-
RAILINGS LOOSE	-	-	-	-	-	-	-	-	-	-	-
NO RAILINGS	-	-	-	-	-	-	-	-	-	-	-
RAILINGS NOT REPORTED	-	-	-	-	-	-	-	-	-	-	-
STEPS NOT REPORTED	21	3	3	3	3	3	2	2	3	-	...
NO COMMON STAIRWAYS	80	11	15	5	17	13	8	3	6	3	8600
RENTER OCCUPIED	2 686	594	517	356	452	456	173	71	42	24	6300
WITH COMMON STAIRWAYS	2 142	449	394	270	393	378	140	63	36	20	6700
NO LOOSE STEPS	1 865	397	335	234	344	323	126	53	33	20	6700
RAILINGS NOT LOOSE	1 607	331	281	197	300	286	115	50	26	20	6900
RAILINGS LOOSE	128	31	28	12	25	19	6	4	4	-	5800
NO RAILINGS	94	27	18	17	13	15	2	-	2	-	5300
RAILINGS NOT REPORTED	36	8	8	8	6	2	3	-	2	-	...
LOOSE STEPS	202	33	49	22	38	41	7	9	2	-	6700
RAILINGS NOT LOOSE	105	15	20	8	22	27	4	8	-	-	8200
RAILINGS LOOSE	75	9	25	14	12	8	3	2	2	-	5400
NO RAILINGS	19	6	3	-	3	6	-	-	-	-	...
RAILINGS NOT REPORTED	3	2	-	-	2	-	-	-	-	-	...
STEPS NOT REPORTED	76	19	11	14	11	14	6	-	1	-	6100
NO COMMON STAIRWAYS	543	145	123	85	59	78	34	8	7	4	5100
LIGHT FIXTURES IN PUBLIC HALLS											
OWNER OCCUPIED	259	25	32	25	40	50	42	19	18	8	10700
WITH PUBLIC HALLS	127	7	13	14	14	27	27	12	9	5	13100
WITH LIGHT FIXTURES	123	7	13	14	12	24	27	12	9	5	13400
ALL WORKING	121	7	13	14	12	24	26	12	9	5	13200
SOME WORKING	2	-	-	-	-	-	2	-	-	-	...
NONE WORKING	-	-	-	-	-	-	-	-	-	-	-
NOT REPORTED	-	-	-	-	-	-	-	-	-	-	-
NO LIGHT FIXTURES	5	-	-	-	2	3	-	-	-	-	...
NO PUBLIC HALLS	110	17	17	8	22	20	13	5	6	3	8900
NOT REPORTED	21	1	3	3	5	3	2	2	3	-	...
RENTER OCCUPIED	2 686	594	517	356	452	456	173	71	42	24	6300
WITH PUBLIC HALLS	1 766	349	324	218	313	326	123	60	34	19	6900
WITH LIGHT FIXTURES	1 697	325	312	212	300	317	120	60	32	19	7000
ALL WORKING	1 478	286	264	178	252	287	114	52	29	17	7100
SOME WORKING	192	38	42	25	46	28	2	6	3	2	6300
NONE WORKING	13	-	5	3	2	-	2	2	-	-	...
NOT REPORTED	14	2	2	6	2	1	2	-	-	-	...
NO LIGHT FIXTURES	69	24	12	6	13	9	3	-	2	-	4800
NO PUBLIC HALLS	855	231	180	125	127	121	47	11	8	5	5300
NOT REPORTED	65	14	13	13	13	9	4	-	-	-	5900
STORIES BETWEEN MAIN AND APARTMENT ENTRANCES											
NONE(ON SAME FLOOR)	1 096	269	212	157	170	175	63	24	17	8	5800
1(UP OR DOWN)	893	162	159	124	140	167	78	24	25	13	7000
2 OR MORE(UP OR DOWN)	956	188	178	99	182	164	74	42	19	11	7200
1-UNIT STRUCTURES INCLUDING MOBILE HOMES OR TRAILERS	3 048	419	390	325	416	576	374	255	223	70	9800
ALL OCCUPIED HOUSING UNITS	5 992	1 039	939	705	908	1 082	589	345	284	102	8000
ELECTRIC WIRING											
OWNER OCCUPIED	2 420	237	248	241	318	486	348	242	228	73	11700
ALL WIRING CONCEALED IN WALLS OR METAL COVERING	2 394	232	246	235	318	482	346	237	226	71	11700
SOME OR ALL WIRING EXPOSED	26	5	1	6	1	4	2	4	2	2	...
NOT REPORTED	1	-	1	-	-	-	-	-	-	-	...
RENTER OCCUPIED	3 572	802	691	464	589	596	242	103	56	29	6300
ALL WIRING CONCEALED IN WALLS OR METAL COVERING	3 460	767	675	448	570	582	234	100	55	29	6300
SOME OR ALL WIRING EXPOSED	109	33	15	16	19	14	8	3	1	-	5800
NOT REPORTED	3	2	2	-	-	-	-	-	-	-	...
ELECTRIC WALL OUTLETS											
OWNER OCCUPIED	2 420	237	248	241	318	486	348	242	228	73	11700
WITH WORKING OUTLETS IN EACH ROOM	2 356	217	236	234	316	479	345	237	222	71	11800
LACKING WORKING OUTLETS IN SOME OR ALL ROOMS	64	20	11	6	3	8	3	5	6	2	5200
NOT REPORTED	1	-	1	-	-	-	-	-	-	-	...
RENTER OCCUPIED	3 572	802	691	464	589	596	242	103	56	29	6300
WITH WORKING OUTLETS IN EACH ROOM	3 377	741	645	435	567	575	231	99	55	29	6400
LACKING WORKING OUTLETS IN SOME OR ALL ROOMS	186	57	45	28	21	19	11	4	1	-	4600
NOT REPORTED	9	3	2	2	2	2	-	-	-	-	...
BASEMENT											
OWNER OCCUPIED	2 420	237	248	241	318	486	348	242	228	73	11700
WITH BASEMENT	1 261	88	104	108	151	260	206	160	139	45	13500
NO SIGNS OF WATER LEAKAGE	975	60	91	88	113	191	159	117	115	40	13500
WITH SIGNS OF WATER LEAKAGE	252	24	12	18	30	65	42	38	22	1	13300
DON'T KNOW	25	3	2	-	6	2	4	5	2	3	...
NOT REPORTED	9	2	-	2	2	2	2	-	-	1	...
NO BASEMENT	1 159	149	143	133	168	227	141	81	89	28	9800
RENTER OCCUPIED	3 572	802	691	464	589	596	242	103	56	29	6300
WITH BASEMENT	1 828	359	333	246	301	330	143	60	36	20	6800
NO SIGNS OF WATER LEAKAGE	972	182	173	135	149	179	92	31	26	5	6900
WITH SIGNS OF WATER LEAKAGE	234	33	43	29	39	45	25	13	5	3	8000
DON'T KNOW	617	141	117	83	112	105	26	16	5	12	6200
NOT REPORTED	5	3	-	-	2	-	-	-	-	-	...
NO BASEMENT	1 744	443	358	218	288	266	99	43	20	9	5600

TABLE A-14. INCOME OF FAMILIES AND PRIMARY INDIVIDUALS BY TENURE AND DEFICIENCIES IN SELECTED STRUCTURAL CHARACTERISTICS FOR HOUSING UNITS WITH BLACK HOUSEHOLD HEAD: 1976--CONTINUED

(NUMBERS IN THOUSANDS. DATA BASED ON SAMPLE, SEE TEXT. FOR MINIMUM BASE FOR DERIVED FIGURES (PERCENT, MEDIAN, ETC.) AND MEANING OF SYMBOLS, SEE TEXT)

UNITED STATES INSIDE STANDARD METROPOLITAN STATISTICAL AREAS	TOTAL	LESS THAN $3,000	$3,000 TO $4,999	$5,000 TO $6,999	$7,000 TO $9,999	$10,000 TO $14,999	$15,000 TO $19,999	$20,000 TO $24,999	$25,000 TO $34,999	$35,000 OR MORE	MEDIAN (DOLLARS)
ALL OCCUPIED HOUSING UNITS--CONTINUED											
ROOF											
OWNER OCCUPIED	2 420	237	248	241	318	486	348	242	228	73	11700
NO SIGNS OF WATER LEAKAGE	2 194	209	225	214	284	444	315	221	209	71	11800
WITH SIGNS OF WATER LEAKAGE	193	24	17	23	30	35	28	16	17	1	10300
DON'T KNOW	25	1	5	2	3	3	5	5	1	-	...
NOT REPORTED	8	2	-	1	2	3	-	-	-	-	...
RENTER OCCUPIED	3 572	802	691	464	589	596	242	103	56	29	6300
NO SIGNS OF WATER LEAKAGE	2 734	614	526	370	437	445	199	76	46	21	6200
WITH SIGNS OF WATER LEAKAGE	332	86	69	42	45	59	9	10	8	3	5500
DON'T KNOW	503	100	95	53	107	91	34	18	2	5	7100
NOT REPORTED	3	2	2	-	-	-	-	-	-	-	...
INTERIOR FLOORS											
OWNER OCCUPIED	2 420	237	248	241	318	486	348	242	228	73	11700
NO HOLES IN FLOOR	2 360	228	241	232	307	475	340	241	225	71	11800
WITH HOLES IN FLOOR	43	8	2	7	9	6	6	1	3	2	8700
NOT REPORTED	17	1	4	2	3	5	2	-	-	-	...
RENTER OCCUPIED	3 572	802	691	464	589	596	242	103	56	29	6300
NO HOLES IN FLOOR	3 279	735	622	414	540	567	225	96	53	28	6400
WITH HOLES IN FLOOR	265	64	65	48	39	26	14	7	3	-	5100
NOT REPORTED	28	2	4	3	11	3	3	-	-	2	...
INTERIOR CEILINGS AND WALLS											
OWNER OCCUPIED	2 420	237	248	241	318	486	348	242	228	73	11700
OPEN CRACKS OR HOLES:											
NO OPEN CRACKS OR HOLES	2 302	222	235	228	298	460	336	232	221	70	11800
WITH OPEN CRACKS OR HOLES	113	13	13	12	19	24	12	10	8	3	9900
NOT REPORTED	5	1	-	-	2	2	-	-	-	-	...
BROKEN PLASTER:											
NO BROKEN PLASTER	2 323	226	234	227	301	466	337	237	223	71	11900
WITH BROKEN PLASTER	92	11	12	14	15	20	9	5	5	2	8900
NOT REPORTED	5	-	2	-	2	-	2	-	-	-	...
PEELING PAINT:											
NO PEELING PAINT	2 301	221	229	227	301	461	340	233	219	71	11900
WITH PEELING PAINT	113	16	17	12	16	24	8	9	9	2	9100
NOT REPORTED	6	-	2	2	2	2	-	-	-	-	...
RENTER OCCUPIED	3 572	802	691	464	589	596	242	103	56	29	6300
OPEN CRACKS OR HOLES:											
NO OPEN CRACKS OR HOLES	2 984	647	564	373	510	508	219	88	49	26	6500
WITH OPEN CRACKS OR HOLES	582	155	126	90	78	86	23	15	7	3	5200
NOT REPORTED	5	-	1	2	2	2	-	-	-	-	...
BROKEN PLASTER:											
NO BROKEN PLASTER	3 206	706	598	427	528	550	226	88	54	29	6400
WITH BROKEN PLASTER	363	96	91	37	60	46	16	16	2	-	4900
NOT REPORTED	4	-	2	-	2	-	-	-	-	-	...
PEELING PAINT:											
NO PEELING PAINT	3 111	685	574	421	517	521	224	88	53	28	6400
WITH PEELING PAINT	454	117	113	43	71	73	17	16	3	2	4900
NOT REPORTED	7	-	4	-	2	2	-	-	-	-	...
SELECTED STRUCTURAL DEFICIENCIES AND WISH TO MOVE											
OWNER OCCUPIED	2 420	237	248	241	318	486	348	242	228	73	11700
WITH STRUCTURAL DEFICIENCIES	532	50	46	53	70	130	77	58	43	5	11800
HOUSEHOLD WOULD LIKE TO MOVE[1]	39	3	5	5	6	10	3	3	3	2	10600
UNITS WITH SIGNS OF WATER LEAKAGE IN BASEMENT	19	1	3	5	1	4	2	3	-	-	...
UNITS WITH SIGNS OF WATER LEAKAGE IN ROOF	14	2	3	-	4	1	2	-	2	-	...
UNITS WITH OPEN CRACKS OR HOLES IN INTERIOR CEILINGS AND WALLS	19	3	3	1	2	6	-	-	3	2	...
UNITS WITH HOLES IN FLOOR	15	3	-	2	1	5	2	-	1	2	...
UNITS WITH BROKEN PLASTER ON INTERIOR CEILINGS AND WALLS	12	2	2	1	3	-	-	-	3	2	...
UNITS WITH PEELING PAINT ON INTERIOR CEILINGS AND WALLS	18	3	2	2	1	4	2	-	3	2	...
UNITS WITH 2 OR MORE STRUCTURAL DEFICIENCIES	30	3	3	5	4	7	3	-	3	2	...
HOUSEHOLD WOULD NOT LIKE TO MOVE	439	43	36	43	51	105	68	51	38	3	12200
NOT REPORTED	54	4	5	5	13	14	6	4	2	-	9800
NO STRUCTURAL DEFICIENCIES	1 887	187	202	187	247	357	271	184	185	68	11700
NOT REPORTED	2	-	-	-	2	-	-	-	-	-	...
RENTER OCCUPIED	3 572	802	691	464	589	596	242	103	56	29	6300
WITH STRUCTURAL DEFICIENCIES	1 131	279	222	158	166	185	62	38	15	6	5800
HOUSEHOLD WOULD LIKE TO MOVE[1]	323	83	76	52	45	40	11	11	5	-	5100
UNITS WITH SIGNS OF WATER LEAKAGE IN BASEMENT	68	7	21	11	13	6	5	3	3	-	6200
UNITS WITH SIGNS OF WATER LEAKAGE IN ROOF	115	32	32	10	13	16	3	5	4	-	4600
UNITS WITH OPEN CRACKS OR HOLES IN INTERIOR CEILINGS AND WALLS	234	58	52	39	32	31	9	9	4	-	5400
UNITS WITH HOLES IN FLOOR	138	29	34	28	16	14	11	5	2	-	5400
UNITS WITH BROKEN PLASTER ON INTERIOR CEILINGS AND WALLS	165	41	45	24	28	16	3	6	2	-	4800
UNITS WITH PEELING PAINT ON INTERIOR CEILINGS AND WALLS	184	46	55	21	26	20	5	9	2	-	4700
UNITS WITH 2 OR MORE STRUCTURAL DEFICIENCIES	261	62	68	41	35	32	9	9	4	-	5000
HOUSEHOLD WOULD NOT LIKE TO MOVE	745	181	141	97	113	124	47	26	9	6	6000
NOT REPORTED	64	15	5	9	8	21	5	2	-	-	8300
NO STRUCTURAL DEFICIENCIES	2 440	523	468	307	423	410	179	65	41	23	6500
NOT REPORTED	1	-	1	-	-	-	-	-	-	-	...
OVERALL OPINION OF STRUCTURE											
OWNER OCCUPIED	2 420	237	248	241	318	486	348	242	228	73	11700
EXCELLENT	629	49	61	50	56	123	98	71	86	34	14000
GOOD	1 257	122	116	127	180	255	180	136	108	33	11700
FAIR	485	57	60	58	76	99	66	35	30	4	9700
POOR	39	5	11	6	5	9	3	-	-	-	6000
NOT REPORTED	10	4	-	-	2	-	-	-	3	1	...
RENTER OCCUPIED	3 572	802	691	464	589	596	242	103	56	29	6300
EXCELLENT	354	79	65	56	38	57	24	17	11	6	6200
GOOD	1 448	324	237	173	264	257	115	41	23	13	6900
FAIR	1 325	297	282	170	218	227	78	32	14	7	6000
POOR	421	96	100	62	65	53	24	12	7	2	5500
NOT REPORTED	25	6	8	3	3	2	-	2	-	2	...

[1]FIGURES WILL NOT ADD TO TOTAL BECAUSE MORE THAN ONE STRUCTURAL DEFICIENCY WAS REPORTED FOR THE SAME UNIT.

TABLE A-14. INCOME OF FAMILIES AND PRIMARY INDIVIDUALS BY TENURE AND DEFICIENCIES IN SELECTED STRUCTURAL CHARACTERISTICS FOR HOUSING UNITS WITH BLACK HOUSEHOLD HEAD: 1976--CONTINUED

(NUMBERS IN THOUSANDS. DATA BASED ON SAMPLE, SEE TEXT. FOR MINIMUM BASE FOR DERIVED FIGURES (PERCENT, MEDIAN, ETC.) AND MEANING OF SYMBOLS, SEE TEXT)

UNITED STATES INSIDE STANDARD METROPOLITAN STATISTICAL AREAS IN CENTRAL CITIES	TOTAL	LESS THAN $3,000	$3,000 TO $4,999	$5,000 TO $6,999	$7,000 TO $9,999	$10,000 TO $14,999	$15,000 TO $19,999	$20,000 TO $24,999	$25,000 TO $34,999	$35,000 OR MORE	MEDIAN (DOLLARS)
2 OR MORE UNITS IN STRUCTURE	2 482	564	468	310	416	401	172	76	46	28	6300
COMMON STAIRWAYS											
OWNER OCCUPIED	240	23	31	25	37	44	41	19	13	6	10500
WITH COMMON STAIRWAYS	166	13	17	20	20	32	34	15	10	5	12000
NO LOOSE STEPS	146	10	14	17	17	30	32	14	7	5	12500
RAILINGS NOT LOOSE	131	10	13	11	14	29	31	12	7	5	13200
RAILINGS LOOSE	5	-	-	3	-	2	-	-	-	-	...
NO RAILINGS	6	-	1	2	3	-	-	-	-	-	...
RAILINGS NOT REPORTED	5	-	-	2	-	-	1	2	-	-	...
LOOSE STEPS	-	-	-	-	-	-	-	-	-	-	-
RAILINGS NOT LOOSE	-	-	-	-	-	-	-	-	-	-	-
RAILINGS LOOSE	-	-	-	-	-	-	-	-	-	-	-
NO RAILINGS	-	-	-	-	-	-	-	-	-	-	-
RAILINGS NOT REPORTED	-	-	-	-	-	-	-	-	-	-	-
STEPS NOT REPORTED	20	3	3	3	3	1	2	2	3	-	...
NO COMMON STAIRWAYS	74	11	14	5	17	12	8	3	3	2	8400
RENTER OCCUPIED	2 243	541	438	286	379	357	131	57	32	22	6000
WITH COMMON STAIRWAYS	1 804	408	337	224	330	300	108	51	27	19	6400
NO LOOSE STEPS	1 565	361	280	193	295	253	97	42	25	19	6500
RAILINGS NOT LOOSE	1 341	309	233	158	255	221	87	40	19	19	6600
RAILINGS LOOSE	116	28	27	12	21	17	6	2	3	-	5500
NO RAILINGS	76	18	13	16	13	14	2	-	2	-	6000
RAILINGS NOT REPORTED	32	6	8	8	6	-	2	-	2	-	...
LOOSE STEPS	182	31	49	20	31	35	5	9	2	-	6100
RAILINGS NOT LOOSE	91	15	20	8	16	22	2	8	-	-	7400
RAILINGS LOOSE	71	9	25	13	11	6	3	2	2	-	5100
NO RAILINGS	17	5	3	-	3	6	-	-	-	-	...
RAILINGS NOT REPORTED	3	2	-	-	2	-	-	-	-	-	...
STEPS NOT REPORTED	58	16	8	11	5	12	6	-	-	-	6000
NO COMMON STAIRWAYS	438	132	101	61	49	57	23	6	5	3	4700
LIGHT FIXTURES IN PUBLIC HALLS											
OWNER OCCUPIED	240	23	31	25	37	44	41	19	13	6	10500
WITH PUBLIC HALLS	118	5	13	14	11	24	27	12	7	5	13400
WITH LIGHT FIXTURES	113	5	13	14	9	21	27	12	7	5	13700
ALL WORKING	111	5	13	14	9	21	26	12	7	5	13500
SOME WORKING	2	-	-	-	-	-	2	-	-	-	...
NONE WORKING	-	-	-	-	-	-	-	-	-	-	-
NOT REPORTED	-	-	-	-	-	-	-	-	-	-	-
NO LIGHT FIXTURES	5	-	-	-	2	3	-	-	-	-	...
NO PUBLIC HALLS	102	17	15	8	22	19	13	5	4	2	8600
NOT REPORTED	20	1	3	3	5	1	2	2	3	-	...
RENTER OCCUPIED	2 243	541	438	286	379	357	131	57	32	22	6000
WITH PUBLIC HALLS	1 483	316	277	182	267	256	94	48	26	17	6600
WITH LIGHT FIXTURES	1 425	297	267	175	255	250	91	48	25	17	6700
ALL WORKING	1 233	257	224	144	211	229	86	44	23	16	6900
SOME WORKING	172	38	40	22	41	21	2	5	2	2	5700
NONE WORKING	8	-	2	3	2	-	2	-	-	-	...
NOT REPORTED	13	2	2	6	2	-	2	-	-	-	...
NO LIGHT FIXTURES	58	19	9	6	13	6	3	-	2	-	5200
NO PUBLIC HALLS	711	212	152	94	106	93	33	9	6	5	4900
NOT REPORTED	49	13	9	10	6	8	4	-	-	-	5500
STORIES BETWEEN MAIN AND APARTMENT ENTRANCES											
NONE(ON SAME FLOOR)	905	241	175	124	141	132	55	19	11	6	5600
1(UP OR DOWN)	726	147	140	95	113	128	55	19	17	13	6600
2 OR MORE(UP OR DOWN)	852	176	154	91	162	142	62	38	17	9	7100
1-UNIT STRUCTURES INCLUDING MOBILE HOMES OR TRAILERS	2 157	306	284	225	312	418	252	175	151	34	9500
ALL OCCUPIED HOUSING UNITS	4 639	870	752	535	729	820	424	252	196	62	7700
ELECTRIC WIRING											
OWNER OCCUPIED	1 740	175	175	169	247	360	244	178	152	39	11400
ALL WIRING CONCEALED IN WALLS OR METAL COVERING	1 725	173	175	166	247	357	243	175	151	37	11400
SOME OR ALL WIRING EXPOSED	15	1	-	3	-	3	2	3	2	2	...
NOT REPORTED	-	-	-	-	-	-	-	-	-	-	-
RENTER OCCUPIED	2 899	695	577	366	482	459	180	73	44	23	6000
ALL WIRING CONCEALED IN WALLS OR METAL COVERING	2 813	673	566	354	465	447	172	70	44	23	6000
SOME OR ALL WIRING EXPOSED	83	20	10	12	17	12	8	3	-	-	6800
NOT REPORTED	3	2	2	-	-	-	-	-	-	-	...
ELECTRIC WALL OUTLETS											
OWNER OCCUPIED	1 740	175	175	169	247	360	244	178	152	39	11400
WITH WORKING OUTLETS IN EACH ROOM	1 699	163	171	165	245	356	241	175	146	37	11500
LACKING WORKING OUTLETS IN SOME OR ALL ROOMS	41	12	5	5	2	5	3	3	6	2	6800
NOT REPORTED	-	-	-	-	-	-	-	-	-	-	-
RENTER OCCUPIED	2 899	695	577	366	482	459	180	73	44	23	6000
WITH WORKING OUTLETS IN EACH ROOM	2 747	649	542	344	465	441	169	70	44	23	6100
LACKING WORKING OUTLETS IN SOME OR ALL ROOMS	145	43	33	20	17	17	11	3	-	-	4800
NOT REPORTED	8	3	2	2	-	2	-	-	-	-	...
BASEMENT											
OWNER OCCUPIED	1 740	175	175	169	247	360	244	178	152	39	11400
WITH BASEMENT	1 000	74	89	87	131	218	154	123	98	26	12700
NO SIGNS OF WATER LEAKAGE	776	51	76	73	99	167	115	87	82	25	12600
WITH SIGNS OF WATER LEAKAGE	196	20	11	12	26	47	34	31	14	-	13100
DON'T KNOW	23	3	2	-	5	2	4	5	2	2	...
NOT REPORTED	6	-	-	2	2	2	2	-	-	-	...
NO BASEMENT	740	101	87	82	116	142	90	55	55	12	9600
RENTER OCCUPIED	2 899	695	577	366	482	459	180	73	44	23	6000
WITH BASEMENT	1 598	338	291	214	274	276	109	50	28	19	6600
NO SIGNS OF WATER LEAKAGE	853	171	159	118	137	150	69	26	20	3	6600
WITH SIGNS OF WATER LEAKAGE	185	29	30	27	35	31	16	11	3	3	7600
DON'T KNOW	554	135	102	69	100	94	24	13	5	12	6200
NOT REPORTED	5	3	-	-	2	-	-	-	-	-	...
NO BASEMENT	1 301	357	286	152	208	184	71	23	16	5	5100

TABLE A-14. INCOME OF FAMILIES AND PRIMARY INDIVIDUALS BY TENURE AND DEFICIENCIES IN SELECTED STRUCTURAL CHARACTERISTICS FOR HOUSING UNITS WITH BLACK HOUSEHOLD HEAD: 1976--CONTINUED

(NUMBERS IN THOUSANDS. DATA BASED ON SAMPLE, SEE TEXT. FOR MINIMUM BASE FOR DERIVED FIGURES (PERCENT, MEDIAN, ETC.) AND MEANING OF SYMBOLS, SEE TEXT)

UNITED STATES INSIDE STANDARD METROPOLITAN STATISTICAL AREAS IN CENTRAL CITIES	TOTAL	LESS THAN $3,000	$3,000 TO $4,999	$5,000 TO $6,999	$7,000 TO $9,999	$10,000 TO $14,999	$15,000 TO $19,999	$20,000 TO $24,999	$25,000 TO $34,999	$35,000 OR MORE	MEDIAN (DOLLARS)
ALL OCCUPIED HOUSING UNITS--CONTINUED											
ROOF											
OWNER OCCUPIED	1 740	175	175	169	247	360	244	178	152	39	11400
NO SIGNS OF WATER LEAKAGE	1 578	158	160	151	222	326	219	164	140	39	11500
WITH SIGNS OF WATER LEAKAGE	133	15	11	17	21	28	21	9	11	-	10500
DON'T KNOW	24	1	5	2	2	3	5	5	1	-	...
NOT REPORTED	5	-	-	-	2	3	-	-	-	-	...
RENTER OCCUPIED	2 899	695	577	366	482	459	180	73	44	23	6000
NO SIGNS OF WATER LEAKAGE	2 196	527	438	288	349	344	143	54	38	16	5900
WITH SIGNS OF WATER LEAKAGE	257	70	52	31	35	47	9	6	5	3	5400
DON'T KNOW	444	97	86	47	99	69	28	13	2	5	6700
NOT REPORTED	2	2	1	-	-	-	-	-	-	-	...
INTERIOR FLOORS											
OWNER OCCUPIED	1 740	175	175	169	247	360	244	178	152	39	11400
NO HOLES IN FLOOR	1 699	169	174	162	242	349	237	178	151	37	11500
WITH HOLES IN FLOOR	29	4	-	6	3	6	6	-	1	2	...
NOT REPORTED	12	1	2	2	2	5	2	-	-	-	...
RENTER OCCUPIED	2 899	695	577	366	482	459	180	73	44	23	6000
NO HOLES IN FLOOR	2 646	637	515	325	435	441	164	67	41	22	6100
WITH HOLES IN FLOOR	231	56	58	40	38	17	12	6	3	-	5100
NOT REPORTED	23	2	4	2	9	2	3	-	-	2	...
INTERIOR CEILINGS AND WALLS											
OWNER OCCUPIED	1 740	175	175	169	247	360	244	178	152	39	11400
OPEN CRACKS OR HOLES:											
NO OPEN CRACKS OR HOLES	1 643	164	166	160	228	339	233	169	146	37	11500
WITH OPEN CRACKS OR HOLES	92	9	9	9	17	20	11	9	6	2	10500
NOT REPORTED	5	1	-	-	2	2	-	-	-	-	...
BROKEN PLASTER:											
NO BROKEN PLASTER	1 665	167	168	159	232	343	235	175	149	37	11600
WITH BROKEN PLASTER	70	7	6	10	14	17	8	3	3	2	9400
NOT REPORTED	5	-	2	-	2	-	2	-	-	-	...
PEELING PAINT:											
NO PEELING PAINT	1 657	164	163	165	235	339	237	172	146	37	11500
WITH PEELING PAINT	78	11	11	4	11	20	8	7	6	2	10700
NOT REPORTED	5	-	2	-	2	2	-	-	-	-	...
RENTER OCCUPIED	2 899	695	577	366	482	459	180	73	44	23	6000
OPEN CRACKS OR HOLES:											
NO OPEN CRACKS OR HOLES	2 410	559	476	288	414	392	162	61	39	20	6200
WITH OPEN CRACKS OR HOLES	486	136	100	77	68	66	18	13	5	3	5200
NOT REPORTED	4	-	1	2	-	2	-	-	-	-	...
BROKEN PLASTER:											
NO BROKEN PLASTER	2 580	608	496	335	430	420	166	59	43	23	6100
WITH BROKEN PLASTER	317	87	78	31	52	39	14	14	2	-	4800
NOT REPORTED	2	-	2	-	-	-	-	-	-	-	...
PEELING PAINT:											
NO PEELING PAINT	2 494	597	472	329	417	390	164	61	41	22	6100
WITH PEELING PAINT	399	97	100	37	64	67	16	13	3	2	5100
NOT REPORTED	5	-	4	-	-	2	-	-	-	-	...
SELECTED STRUCTURAL DEFICIENCIES AND WISH TO MOVE											
OWNER OCCUPIED	1 740	175	175	169	247	360	244	178	152	39	11400
WITH STRUCTURAL DEFICIENCIES	394	35	30	38	53	100	63	44	28	2	12000
HOUSEHOLD WOULD LIKE TO MOVE[1]	29	1	5	3	4	6	3	3	2	2	...
UNITS WITH SIGNS OF WATER LEAKAGE IN BASEMENT	17	1	3	3	1	3	2	3	-	-	...
UNITS WITH SIGNS OF WATER LEAKAGE IN ROOF	11	-	3	-	3	1	2	-	2	-	...
UNITS WITH OPEN CRACKS OR HOLES IN INTERIOR CEILINGS AND WALLS	14	1	3	1	2	3	-	-	2	2	...
UNITS WITH HOLES IN FLOOR	11	1	-	2	-	5	2	-	-	2	...
UNITS WITH BROKEN PLASTER ON INTERIOR CEILINGS AND WALLS	9	-	2	1	3	-	-	-	2	2	...
UNITS WITH PEELING PAINT ON INTERIOR CEILINGS AND WALLS	11	1	2	-	1	1	2	-	2	2	...
UNITS WITH 2 OR MORE STRUCTURAL DEFICIENCIES	21	1	3	3	3	5	3	-	2	2	...
HOUSEHOLD WOULD NOT LIKE TO MOVE	326	32	23	32	38	83	55	38	25	-	12300
NOT REPORTED	39	1	3	3	11	11	5	3	2	-	10500
NO STRUCTURAL DEFICIENCIES	1 344	140	145	131	192	260	181	134	124	37	11200
NOT REPORTED	2	-	-	-	2	-	-	-	-	-	...
RENTER OCCUPIED	2 899	695	577	366	482	459	180	73	44	23	6000
WITH STRUCTURAL DEFICIENCIES	945	235	185	133	143	150	50	33	11	6	5800
HOUSEHOLD WOULD LIKE TO MOVE[1]	267	72	58	41	41	33	9	9	3	-	5200
UNITS WITH SIGNS OF WATER LEAKAGE IN BASEMENT	55	7	11	11	13	5	3	3	3	-	6800
UNITS WITH SIGNS OF WATER LEAKAGE IN ROOF	95	31	24	8	11	14	3	3	2	-	4400
UNITS WITH OPEN CRACKS OR HOLES IN INTERIOR CEILINGS AND WALLS	194	52	39	31	30	25	8	8	2	-	5400
UNITS WITH HOLES IN FLOOR	119	24	28	24	16	13	9	5	2	-	5600
UNITS WITH BROKEN PLASTER ON INTERIOR CEILINGS AND WALLS	140	36	36	19	27	12	3	5	2	-	4900
UNITS WITH PEELING PAINT ON INTERIOR CEILINGS AND WALLS	155	38	44	16	25	17	5	8	2	-	4800
UNITS WITH 2 OR MORE STRUCTURAL DEFICIENCIES	219	56	53	34	33	26	8	8	2	-	5000
HOUSEHOLD WOULD NOT LIKE TO MOVE	625	149	122	85	95	101	36	22	8	6	6000
NOT REPORTED	54	14	5	7	6	16	5	2	-	-	7600
NO STRUCTURAL DEFICIENCIES	1 953	460	391	233	339	309	130	40	33	17	6100
NOT REPORTED	1	-	1	-	-	-	-	-	-	-	...
OVERALL OPINION OF STRUCTURE											
OWNER OCCUPIED	1 740	175	175	169	247	360	244	178	152	39	11400
EXCELLENT	427	38	41	34	43	93	60	55	48	17	13200
GOOD	913	91	81	87	134	187	136	100	79	17	11700
FAIR	368	42	43	45	67	76	46	24	21	4	9400
POOR	26	3	11	3	1	5	3	-	-	-	...
NOT REPORTED	6	1	-	-	2	-	-	-	3	-	...
RENTER OCCUPIED	2 899	695	577	366	482	459	180	73	44	23	6000
EXCELLENT	266	67	49	40	36	37	15	10	9	5	5900
GOOD	1 154	283	197	129	214	184	89	27	19	12	6500
FAIR	1 105	257	239	140	177	195	56	25	10	6	5800
POOR	355	81	86	54	56	43	20	9	6	-	5400
NOT REPORTED	19	6	6	3	-	2	-	2	-	-	...

[1]FIGURES WILL NOT ADD TO TOTAL BECAUSE MORE THAN ONE STRUCTURAL DEFICIENCY WAS REPORTED FOR THE SAME UNIT.

TABLE A-14. INCOME OF FAMILIES AND PRIMARY INDIVIDUALS BY TENURE AND DEFICIENCIES IN SELECTED STRUCTURAL CHARACTERISTICS FOR HOUSING UNITS WITH BLACK HOUSEHOLD HEAD: 1976--CONTINUED

(NUMBERS IN THOUSANDS. DATA BASED ON SAMPLE, SEE TEXT. FOR MINIMUM BASE FOR DERIVED FIGURES (PERCENT, MEDIAN, ETC.) AND MEANING OF SYMBOLS, SEE TEXT)

UNITED STATES INSIDE STANDARD METROPOLITAN STATISTICAL AREAS NOT IN CENTRAL CITIES	TOTAL	LESS THAN $3,000	$3,000 TO $4,999	$5,000 TO $6,999	$7,000 TO $9,999	$10,000 TO $14,999	$15,000 TO $19,999	$20,000 TO $24,999	$25,000 TO $34,999	$35,000 OR MORE	MEDIAN (DOLLARS)
2 OR MORE UNITS IN STRUCTURE	462	56	81	70	76	104	43	14	15	4	8000
COMMON STAIRWAYS											
OWNER OCCUPIED	19	2	1	-	3	5	1	-	5	1	...
WITH COMMON STAIRWAYS	13	2	-	-	3	5	1	-	3	-	...
NO LOOSE STEPS	12	2	-	-	3	4	1	-	3	-	...
RAILINGS NOT LOOSE	9	2	-	-	1	4	1	-	1	-	...
RAILINGS LOOSE	-	-	-	-	-	-	-	-	-	-	-
NO RAILINGS	3	-	-	-	2	-	-	-	1	-	...
RAILINGS NOT REPORTED	-	-	-	-	-	-	-	-	-	-	-
LOOSE STEPS	-	-	-	-	-	-	-	-	-	-	-
RAILINGS NOT LOOSE	-	-	-	-	-	-	-	-	-	-	-
RAILINGS LOOSE	-	-	-	-	-	-	-	-	-	-	-
NO RAILINGS	-	-	-	-	-	-	-	-	-	-	-
RAILINGS NOT REPORTED	-	-	-	-	-	-	-	-	-	-	-
STEPS NOT REPORTED	1	-	-	-	-	1	-	-	-	-	...
NO COMMON STAIRWAYS	6	1	1	-	-	-	-	-	3	1	...
RENTER OCCUPIED	443	53	79	70	73	99	43	14	10	2	7800
WITH COMMON STAIRWAYS	338	41	58	46	63	78	32	11	9	2	8200
NO LOOSE STEPS	300	36	54	41	49	70	29	11	8	2	8200
RAILINGS NOT LOOSE	266	22	49	39	45	65	28	10	7	2	8600
RAILINGS LOOSE	12	3	1	-	4	1	-	2	1	-	...
NO RAILINGS	17	9	5	2	-	1	-	-	-	-	...
RAILINGS NOT REPORTED	5	2	-	-	-	2	1	-	-	-	...
LOOSE STEPS	20	2	-	2	7	6	3	-	-	-	...
RAILINGS NOT LOOSE	14	-	-	-	6	5	3	-	-	-	...
RAILINGS LOOSE	4	-	-	2	1	2	-	-	-	-	...
NO RAILINGS	2	2	-	-	-	-	-	-	-	-	...
RAILINGS NOT REPORTED	-	-	-	-	-	-	-	-	-	-	-
STEPS NOT REPORTED	18	3	3	3	6	1	-	-	1	-	...
NO COMMON STAIRWAYS	105	13	22	24	10	21	11	2	1	1	6500
LIGHT FIXTURES IN PUBLIC HALLS											
OWNER OCCUPIED	19	2	1	-	3	5	1	-	5	1	...
WITH PUBLIC HALLS	10	2	-	-	3	3	-	-	3	-	...
WITH LIGHT FIXTURES	10	2	-	-	3	3	-	-	3	-	...
ALL WORKING	10	2	-	-	3	3	-	-	3	-	...
SOME WORKING	-	-	-	-	-	-	-	-	-	-	-
NONE WORKING	-	-	-	-	-	-	-	-	-	-	-
NOT REPORTED	-	-	-	-	-	-	-	-	-	-	-
NO LIGHT FIXTURES	-	-	-	-	-	-	-	-	-	-	-
NO PUBLIC HALLS	8	1	1	-	-	2	1	-	3	1	...
NOT REPORTED	1	-	-	-	-	1	-	-	-	-	...
RENTER OCCUPIED	443	53	79	70	73	99	43	14	10	2	7800
WITH PUBLIC HALLS	283	33	48	36	46	70	29	11	8	2	8600
WITH LIGHT FIXTURES	272	28	45	36	46	67	29	11	8	2	8700
ALL WORKING	245	28	40	33	41	58	29	8	6	2	8500
SOME WORKING	21	-	2	3	5	8	1	1	2	-	...
NONE WORKING	5	-	3	-	-	-	-	2	-	-	...
NOT REPORTED	1	-	-	-	-	1	-	-	-	-	...
NO LIGHT FIXTURES	11	5	3	-	-	3	-	-	-	-	...
NO PUBLIC HALLS	144	19	28	30	21	27	14	2	2	1	6600
NOT REPORTED	16	1	3	3	6	1	-	-	-	-	...
STORIES BETWEEN MAIN AND APARTMENT ENTRANCES											
NONE(ON SAME FLOOR)	191	28	37	33	29	43	8	5	6	2	6800
1(UP OR DOWN)	167	16	19	29	27	40	23	5	8	-	9200
2 OR MORE(UP OR DOWN)	104	12	24	8	20	22	12	3	2	2	8200
1-UNIT STRUCTURES INCLUDING MOBILE HOMES OR TRAILERS	891	113	106	100	103	158	122	80	72	36	10700
ALL OCCUPIED HOUSING UNITS	1 353	169	187	170	179	262	165	94	87	40	9500
ELECTRIC WIRING											
OWNER OCCUPIED	680	62	72	71	72	126	103	64	76	34	12500
ALL WIRING CONCEALED IN WALLS OR METAL COVERING	669	58	71	69	71	125	103	62	76	34	12600
SOME OR ALL WIRING EXPOSED	10	4	1	2	1	1	-	1	-	-	...
NOT REPORTED	1	-	1	-	-	-	-	-	-	-	...
RENTER OCCUPIED	673	107	114	98	108	136	62	30	12	6	7500
ALL WIRING CONCEALED IN WALLS OR METAL COVERING	646	94	109	95	105	135	62	30	11	6	7700
SOME OR ALL WIRING EXPOSED	27	13	5	4	2	1	-	-	1	-	...
NOT REPORTED	-	-	-	-	-	-	-	-	-	-	-
ELECTRIC WALL OUTLETS											
OWNER OCCUPIED	680	62	72	71	72	126	103	64	76	34	12500
WITH WORKING OUTLETS IN EACH ROOM	657	54	65	70	70	123	103	62	76	34	12800
LACKING WORKING OUTLETS IN SOME OR ALL ROOMS	22	8	7	2	1	3	-	2	-	-	...
NOT REPORTED	1	-	1	-	-	-	-	-	-	-	...
RENTER OCCUPIED	673	107	114	98	108	136	62	30	12	6	7500
WITH WORKING OUTLETS IN EACH ROOM	630	92	103	91	102	134	62	29	11	6	7800
LACKING WORKING OUTLETS IN SOME OR ALL ROOMS	41	15	11	7	4	2	-	1	1	-	4000
NOT REPORTED	2	-	-	-	2	-	-	-	-	-	...
BASEMENT											
OWNER OCCUPIED	680	62	72	71	72	126	103	64	76	34	12500
WITH BASEMENT	260	14	16	21	20	42	52	37	41	18	16800
NO SIGNS OF WATER LEAKAGE	199	9	15	15	15	24	45	30	33	15	17600
WITH SIGNS OF WATER LEAKAGE	56	4	1	6	4	18	7	7	8	1	13800
DON'T KNOW	3	-	-	-	1	-	-	-	-	1	...
NOT REPORTED	3	2	-	-	-	-	-	-	-	1	...
NO BASEMENT	420	48	57	51	52	84	51	26	34	16	10200
RENTER OCCUPIED	673	107	114	98	108	136	62	30	12	6	7500
WITH BASEMENT	231	21	42	32	27	54	34	11	7	2	9200
NO SIGNS OF WATER LEAKAGE	119	11	14	17	11	29	23	5	6	2	10900
WITH SIGNS OF WATER LEAKAGE	49	4	13	2	4	14	9	2	2	-	10800
DON'T KNOW	62	6	15	13	12	11	1	3	-	-	6500
NOT REPORTED	-	-	-	-	-	-	-	-	-	-	-
NO BASEMENT	442	86	72	66	80	82	28	19	4	4	6900

TABLE A-14. INCOME OF FAMILIES AND PRIMARY INDIVIDUALS BY TENURE AND DEFICIENCIES IN SELECTED STRUCTURAL CHARACTERISTICS FOR HOUSING UNITS WITH BLACK HOUSEHOLD HEAD: 1976--CONTINUED

(NUMBERS IN THOUSANDS. DATA BASED ON SAMPLE, SEE TEXT. FOR MINIMUM BASE FOR DERIVED FIGURES (PERCENT, MEDIAN, ETC.) AND MEANING OF SYMBOLS, SEE TEXT)

UNITED STATES INSIDE STANDARD METROPOLITAN STATISTICAL AREAS NOT IN CENTRAL CITIES	TOTAL	LESS THAN $3,000	$3,000 TO $4,999	$5,000 TO $6,999	$7,000 TO $9,999	$10,000 TO $14,999	$15,000 TO $19,999	$20,000 TO $24,999	$25,000 TO $34,999	$35,000 OR MORE	MEDIAN (DOLLARS)
ALL OCCUPIED HOUSING UNITS--CONTINUED											
ROOF											
OWNER OCCUPIED	680	62	72	71	72	126	103	64	76	34	12500
NO SIGNS OF WATER LEAKAGE	616	51	66	64	62	119	96	57	70	33	12800
WITH SIGNS OF WATER LEAKAGE	59	9	7	6	9	7	8	6	6	1	9600
DON'T KNOW	1	-	-	-	1	-	-	-	-	-	...
NOT REPORTED	3	2	-	1	-	-	-	-	-	-	...
RENTER OCCUPIED	673	107	114	98	108	136	62	30	12	6	7500
NO SIGNS OF WATER LEAKAGE	537	87	88	81	89	102	56	22	8	6	7400
WITH SIGNS OF WATER LEAKAGE	75	16	17	11	11	12	-	4	4	-	5700
DON'T KNOW	60	3	9	6	8	23	6	5	-	-	10800
NOT REPORTED	1	-	1	-	-	-	-	-	-	-	...
INTERIOR FLOORS											
OWNER OCCUPIED	680	62	72	71	72	126	103	64	76	34	12500
NO HOLES IN FLOOR	661	59	67	71	65	125	103	62	74	34	12700
WITH HOLES IN FLOOR	14	3	2	1	5	-	-	1	1	-	...
NOT REPORTED	5	-	3	-	1	1	-	-	-	-	...
RENTER OCCUPIED	673	107	114	98	108	136	62	30	12	6	7500
NO HOLES IN FLOOR	633	98	107	89	105	126	60	29	12	6	7600
WITH HOLES IN FLOOR	35	8	7	8	1	8	1	1	-	-	...
NOT REPORTED	5	1	-	1	2	2	-	-	-	-	...
INTERIOR CEILINGS AND WALLS											
OWNER OCCUPIED	680	62	72	71	72	126	103	64	76	34	12500
OPEN CRACKS OR HOLES:											
NO OPEN CRACKS OR HOLES	658	58	69	68	69	122	102	63	74	33	12700
WITH OPEN CRACKS OR HOLES	21	4	3	3	2	4	1	-	1	1	...
NOT REPORTED	1	-	-	-	-	1	-	-	-	-	...
BROKEN PLASTER:											
NO BROKEN PLASTER	658	59	67	68	70	123	102	62	74	34	12700
WITH BROKEN PLASTER	22	3	6	3	2	3	1	2	2	-	...
NOT REPORTED	-	-	-	-	-	-	-	-	-	-	-
PEELING PAINT:											
NO PEELING PAINT	644	56	66	62	67	122	103	61	72	34	12900
WITH PEELING PAINT	34	6	6	8	5	4	-	2	3	-	...
NOT REPORTED	2	-	-	2	-	-	-	-	-	-	...
RENTER OCCUPIED	673	107	114	98	108	136	62	30	12	6	7500
OPEN CRACKS OR HOLES:											
NO OPEN CRACKS OR HOLES	575	88	89	86	96	116	57	28	9	6	7800
WITH OPEN CRACKS OR HOLES	97	19	26	13	10	20	5	2	2	-	5600
NOT REPORTED	2	-	-	-	2	-	-	-	-	-	...
BROKEN PLASTER:											
NO BROKEN PLASTER	625	98	102	92	98	129	60	28	12	6	7600
WITH BROKEN PLASTER	46	9	13	6	8	7	2	2	-	-	5300
NOT REPORTED	2	-	-	-	2	-	-	-	-	-	...
PEELING PAINT:											
NO PEELING PAINT	617	87	102	92	100	131	60	27	12	6	7800
WITH PEELING PAINT	55	20	13	6	6	5	2	3	-	-	4200
NOT REPORTED	2	-	-	-	2	-	-	-	-	-	...
SELECTED STRUCTURAL DEFICIENCIES AND WISH TO MOVE											
OWNER OCCUPIED	680	62	72	71	72	126	103	64	76	34	12500
WITH STRUCTURAL DEFICIENCIES	138	14	16	16	17	29	14	14	15	3	11100
HOUSEHOLD WOULD LIKE TO MOVE[1]	10	2	-	2	1	4	-	-	1	-	...
UNITS WITH SIGNS OF WATER LEAKAGE IN BASEMENT	3	-	-	2	-	1	-	-	-	-	...
UNITS WITH SIGNS OF WATER LEAKAGE IN ROOF	3	2	-	-	1	-	-	-	-	-	...
UNITS WITH OPEN CRACKS OR HOLES IN INTERIOR CEILINGS AND WALLS	6	2	-	-	-	2	-	-	1	-	...
UNITS WITH HOLES IN FLOOR	4	2	-	-	1	-	-	-	1	-	...
UNITS WITH BROKEN PLASTER ON INTERIOR CEILINGS AND WALLS	3	2	-	-	-	-	-	-	1	-	...
UNITS WITH PEELING PAINT ON INTERIOR CEILINGS AND WALLS	7	2	-	2	-	2	-	-	1	-	...
UNITS WITH 2 OR MORE STRUCTURAL DEFICIENCIES	9	2	-	2	1	2	-	-	1	-	...
HOUSEHOLD WOULD NOT LIKE TO MOVE	113	10	13	12	13	22	13	13	13	3	11900
NOT REPORTED	14	2	2	2	3	3	1	1	-	-	...
NO STRUCTURAL DEFICIENCIES	542	48	57	56	55	97	89	50	61	31	12900
NOT REPORTED	-	-	-	-	-	-	-	-	-	-	-
RENTER OCCUPIED	673	107	114	98	108	136	62	30	12	6	7500
WITH STRUCTURAL DEFICIENCIES	186	44	37	25	24	36	12	5	4	-	6000
HOUSEHOLD WOULD LIKE TO MOVE[1]	56	11	18	11	4	7	1	2	2	-	4900
UNITS WITH SIGNS OF WATER LEAKAGE IN BASEMENT	13	-	10	-	-	2	1	-	-	-	...
UNITS WITH SIGNS OF WATER LEAKAGE IN ROOF	20	2	9	1	2	2	-	2	2	-	...
UNITS WITH OPEN CRACKS OR HOLES IN INTERIOR CEILINGS AND WALLS	40	6	13	8	2	5	1	2	2	-	5300
UNITS WITH HOLES IN FLOOR	18	5	6	5	-	2	1	-	-	-	...
UNITS WITH BROKEN PLASTER ON INTERIOR CEILINGS AND WALLS	25	5	9	5	2	3	-	2	-	-	...
UNITS WITH PEELING PAINT ON INTERIOR CEILINGS AND WALLS	29	8	11	5	1	3	-	2	-	-	...
UNITS WITH 2 OR MORE STRUCTURAL DEFICIENCIES	41	6	14	8	2	5	1	2	2	-	5000
HOUSEHOLD WOULD NOT LIKE TO MOVE	120	32	18	12	18	23	11	4	2	-	6600
NOT REPORTED	10	1	-	2	1	5	-	-	-	-	...
NO STRUCTURAL DEFICIENCIES	487	63	78	74	84	101	49	25	8	6	8000
NOT REPORTED	-	-	-	-	-	-	-	-	-	-	-
OVERALL OPINION OF STRUCTURE											
OWNER OCCUPIED	680	62	72	71	72	126	103	64	76	34	12500
EXCELLENT	201	12	20	16	14	30	39	16	38	17	16100
GOOD	344	30	34	40	46	68	45	37	29	15	11600
FAIR	117	15	17	12	9	24	20	11	9	-	11100
POOR	14	2	1	3	3	4	-	-	-	-	...
NOT REPORTED	4	3	-	-	-	-	-	-	-	1	...
RENTER OCCUPIED	673	107	114	98	108	136	62	30	12	6	7500
EXCELLENT	87	13	16	16	3	20	10	7	2	2	6900
GOOD	293	41	40	44	50	74	25	14	4	1	8300
FAIR	220	39	43	30	42	32	22	7	5	-	6900
POOR	66	14	14	8	10	11	4	2	1	2	6200
NOT REPORTED	6	-	2	-	3	-	-	-	-	2	...

[1]FIGURES WILL NOT ADD TO TOTAL BECAUSE MORE THAN ONE STRUCTURAL DEFICIENCY WAS REPORTED FOR THE SAME UNIT.

TABLE A-14. INCOME OF FAMILIES AND PRIMARY INDIVIDUALS BY TENURE AND DEFICIENCIES IN SELECTED STRUCTURAL CHARACTERISTICS FOR HOUSING UNITS WITH BLACK HOUSEHOLD HEAD: 1976--CONTINUED

(NUMBERS IN THOUSANDS. DATA BASED ON SAMPLE, SEE TEXT. FOR MINIMUM BASE FOR DERIVED FIGURES (PERCENT, MEDIAN, ETC.) AND MEANING OF SYMBOLS, SEE TEXT)

UNITED STATES OUTSIDE STANDARD METROPOLITAN STATISTICAL AREAS	TOTAL	LESS THAN $3,000	$3,000 TO $4,999	$5,000 TO $6,999	$7,000 TO $9,999	$10,000 TO $14,999	$15,000 TO $19,999	$20,000 TO $24,999	$25,000 TO $34,999	$35,000 OR MORE	MEDIAN (DOLLARS)
2 OR MORE UNITS IN STRUCTURE	217	69	48	22	35	28	8	2	2	4	4700
COMMON STAIRWAYS											
OWNER OCCUPIED	9	1	4	-	2	-	-	1	2	-	...
WITH COMMON STAIRWAYS	5	-	1	-	2	-	-	1	2	-	...
NO LOOSE STEPS	3	-	-	-	2	-	-	-	2	-	...
RAILINGS NOT LOOSE	3	-	-	-	2	-	-	-	2	-	...
RAILINGS LOOSE	-	-	-	-	-	-	-	-	-	-	-
NO RAILINGS	-	-	-	-	-	-	-	-	-	-	-
RAILINGS NOT REPORTED	-	-	-	-	-	-	-	-	-	-	-
LOOSE STEPS	-	-	-	-	-	-	-	-	-	-	-
RAILINGS NOT LOOSE	-	-	-	-	-	-	-	-	-	-	-
RAILINGS LOOSE	-	-	-	-	-	-	-	-	-	-	-
NO RAILINGS	-	-	-	-	-	-	-	-	-	-	-
RAILINGS NOT REPORTED	-	-	-	-	-	-	-	-	-	-	-
STEPS NOT REPORTED	2	-	1	-	-	-	-	1	-	-	...
NO COMMON STAIRWAYS	4	1	3	-	-	-	-	-	-	-	...
RENTER OCCUPIED	208	68	43	22	33	28	8	1	-	4	4600
WITH COMMON STAIRWAYS	95	34	16	6	20	11	6	1	-	2	4700
NO LOOSE STEPS	81	30	15	4	15	9	6	1	-	2	4500
RAILINGS NOT LOOSE	65	17	12	4	15	9	6	1	-	-	6400
RAILINGS LOOSE	2	2	-	-	-	-	-	-	-	-	...
NO RAILINGS	14	11	3	-	-	-	-	-	-	-	...
RAILINGS NOT REPORTED	2	-	-	-	-	-	-	-	-	2	...
LOOSE STEPS	3	-	-	2	2	-	-	-	-	-	...
RAILINGS NOT LOOSE	-	-	-	-	-	-	-	-	-	-	-
RAILINGS LOOSE	3	-	-	2	2	-	-	-	-	-	...
NO RAILINGS	-	-	-	-	-	-	-	-	-	-	-
RAILINGS NOT REPORTED	-	-	-	-	-	-	-	-	-	-	-
STEPS NOT REPORTED	10	5	1	-	3	2	-	-	-	-	...
NO COMMON STAIRWAYS	113	34	28	16	14	17	2	-	-	2	4600
LIGHT FIXTURES IN PUBLIC HALLS											
OWNER OCCUPIED	9	1	4	-	2	-	-	1	2	-	...
WITH PUBLIC HALLS	5	-	-	-	2	-	-	1	2	-	...
WITH LIGHT FIXTURES	5	-	-	-	2	-	-	1	2	-	...
ALL WORKING	5	-	-	-	2	-	-	1	2	-	...
SOME WORKING	-	-	-	-	-	-	-	-	-	-	-
NONE WORKING	-	-	-	-	-	-	-	-	-	-	-
NOT REPORTED	-	-	-	-	-	-	-	-	-	-	-
NO LIGHT FIXTURES	-	-	-	-	-	-	-	-	-	-	-
NO PUBLIC HALLS	4	1	3	-	-	-	-	-	-	-	...
NOT REPORTED	1	-	1	-	-	-	-	-	-	-	...
RENTER OCCUPIED	208	68	43	22	33	28	8	1	-	4	4600
WITH PUBLIC HALLS	58	11	10	7	11	9	6	1	-	2	7100
WITH LIGHT FIXTURES	53	11	10	6	9	9	6	1	-	-	6800
ALL WORKING	46	10	10	3	8	9	6	1	-	-	7400
SOME WORKING	5	2	-	2	2	-	-	-	-	-	...
NONE WORKING	2	-	-	2	-	-	-	-	-	-	...
NOT REPORTED	-	-	-	-	-	-	-	-	-	-	-
NO LIGHT FIXTURES	5	-	-	2	2	-	-	-	-	2	...
NO PUBLIC HALLS	140	52	33	15	19	17	2	-	-	2	4100
NOT REPORTED	10	5	1	-	3	2	-	-	-	-	...
STORIES BETWEEN MAIN AND APARTMENT ENTRANCES											
NONE(ON SAME FLOOR)	146	53	30	15	22	17	7	2	-	-	4300
1(UP OR DOWN)	49	12	11	7	11	3	1	-	2	2	5400
2 OR MORE(UP OR DOWN)	22	5	6	-	2	8	-	-	-	2	...
1-UNIT STRUCTURES INCLUDING MOBILE HOMES OR TRAILERS	1 502	380	314	247	214	213	75	31	20	7	5500
ALL OCCUPIED HOUSING UNITS	1 719	449	362	269	249	241	83	34	22	11	5400
ELECTRIC WIRING											
OWNER OCCUPIED	951	176	192	155	155	160	58	30	19	6	6400
ALL WIRING CONCEALED IN WALLS OR METAL COVERING	904	158	179	152	150	155	56	29	19	6	6500
SOME OR ALL WIRING EXPOSED	45	17	14	2	4	5	2	-	-	-	3700
NOT REPORTED	2	1	-	1	-	-	-	1	-	-	...
RENTER OCCUPIED	768	273	169	114	94	81	24	4	3	5	4300
ALL WIRING CONCEALED IN WALLS OR METAL COVERING	676	232	145	101	88	77	23	4	3	4	4500
SOME OR ALL WIRING EXPOSED	90	40	24	13	6	4	2	-	-	1	3400
NOT REPORTED	1	1	1	-	-	-	-	-	-	-	...
ELECTRIC WALL OUTLETS											
OWNER OCCUPIED	951	176	192	155	155	160	58	30	19	6	6400
WITH WORKING OUTLETS IN EACH ROOM	790	120	148	132	141	143	54	29	18	6	6900
LACKING WORKING OUTLETS IN SOME OR ALL ROOMS	159	55	45	23	14	16	5	-	1	-	4100
NOT REPORTED	2	1	-	1	-	-	-	1	-	-	...
RENTER OCCUPIED	768	273	169	114	94	81	24	4	3	5	4300
WITH WORKING OUTLETS IN EACH ROOM	544	167	116	86	77	67	20	4	3	4	4800
LACKING WORKING OUTLETS IN SOME OR ALL ROOMS	223	106	52	28	17	14	4	-	-	1	3200
NOT REPORTED	1	-	1	-	-	-	-	-	-	-	...
BASEMENT											
OWNER OCCUPIED	951	176	192	155	155	160	58	30	19	6	6400
WITH BASEMENT	100	4	14	18	11	17	12	10	12	2	10700
NO SIGNS OF WATER LEAKAGE	70	4	8	13	5	14	10	5	8	2	11700
WITH SIGNS OF WATER LEAKAGE	29	-	6	5	5	4	1	4	3	-	...
DON'T KNOW	1	-	-	-	1	-	-	-	-	-	...
NOT REPORTED	1	-	1	-	-	-	-	-	-	-	...
NO BASEMENT	851	172	178	137	143	142	46	20	7	4	6100
RENTER OCCUPIED	768	273	169	114	94	81	24	4	3	5	4300
WITH BASEMENT	70	14	9	13	12	16	6	-	-	-	6800
NO SIGNS OF WATER LEAKAGE	38	8	6	2	9	11	2	-	-	-	8000
WITH SIGNS OF WATER LEAKAGE	16	2	2	8	-	3	3	-	-	-	...
DON'T KNOW	15	4	1	2	3	2	2	-	-	-	...
NOT REPORTED	1	-	-	1	-	-	-	-	-	-	...
NO BASEMENT	698	259	160	101	82	66	18	4	3	5	4100

TABLE A-14. INCOME OF FAMILIES AND PRIMARY INDIVIDUALS BY TENURE AND DEFICIENCIES IN SELECTED STRUCTURAL CHARACTERISTICS FOR HOUSING UNITS WITH BLACK HOUSEHOLD HEAD: 1976--CONTINUED

(NUMBERS IN THOUSANDS. DATA BASED ON SAMPLE, SEE TEXT. FOR MINIMUM BASE FOR DERIVED FIGURES (PERCENT, MEDIAN, ETC.) AND MEANING OF SYMBOLS, SEE TEXT)

UNITED STATES OUTSIDE STANDARD METROPOLITAN STATISTICAL AREAS	TOTAL	LESS THAN $3,000	$3,000 TO $4,999	$5,000 TO $6,999	$7,000 TO $9,999	$10,000 TO $14,999	$15,000 TO $19,999	$20,000 TO $24,999	$25,000 TO $34,999	$35,000 OR MORE	MEDIAN (DOLLARS)
ALL OCCUPIED HOUSING UNITS--CONTINUED											
ROOF											
OWNER OCCUPIED	951	176	192	155	155	160	58	30	19	6	6400
NO SIGNS OF WATER LEAKAGE	820	136	163	137	136	144	52	29	18	6	6600
WITH SIGNS OF WATER LEAKAGE	126	41	27	18	19	15	5	1	1	-	4700
DON'T KNOW	3	-	2	1	-	-	1	-	-	-	...
NOT REPORTED	2	-	2	-	-	1	-	-	-	-	...
RENTER OCCUPIED	768	273	169	114	94	81	24	4	3	5	4300
NO SIGNS OF WATER LEAKAGE	572	196	123	77	74	72	19	4	3	5	4500
WITH SIGNS OF WATER LEAKAGE	193	77	46	37	19	9	5	-	-	-	3900
DON'T KNOW	2	1	-	-	2	-	-	-	-	-	...
NOT REPORTED	-	-	-	-	-	-	-	-	-	-	-
INTERIOR FLOORS											
OWNER OCCUPIED	951	176	192	155	155	160	58	30	19	6	6400
NO HOLES IN FLOOR	895	157	178	149	151	153	53	29	19	6	6500
WITH HOLES IN FLOOR	43	15	12	5	2	5	3	1	-	-	4100
NOT REPORTED	13	4	3	1	2	1	2	-	-	-	...
RENTER OCCUPIED	768	273	169	114	94	81	24	4	3	5	4300
NO HOLES IN FLOOR	661	240	136	96	81	76	21	4	3	5	4300
WITH HOLES IN FLOOR	103	32	33	18	11	6	3	-	-	-	4200
NOT REPORTED	4	2	-	-	3	-	-	-	-	-	...
INTERIOR CEILINGS AND WALLS											
OWNER OCCUPIED	951	176	192	155	155	160	58	30	19	6	6400
OPEN CRACKS OR HOLES:											
NO OPEN CRACKS OR HOLES	874	148	175	143	145	154	57	30	19	4	6600
WITH OPEN CRACKS OR HOLES	74	27	17	12	10	6	2	-	-	1	4200
NOT REPORTED	3	2	1	-	-	-	-	-	-	1	...
BROKEN PLASTER:											
NO BROKEN PLASTER	908	161	184	147	149	157	56	30	19	6	6500
WITH BROKEN PLASTER	41	13	9	9	5	3	2	-	-	-	4700
NOT REPORTED	2	2	-	-	-	-	-	-	-	-	...
PEELING PAINT:											
NO PEELING PAINT	906	158	185	147	150	155	56	30	19	6	6500
WITH PEELING PAINT	44	17	7	9	5	5	2	-	-	-	4400
NOT REPORTED	2	2	-	-	-	-	-	-	-	-	...
RENTER OCCUPIED	768	273	169	114	94	81	24	4	3	5	4300
OPEN CRACKS OR HOLES:											
NO OPEN CRACKS OR HOLES	551	189	123	76	66	66	21	4	3	3	4400
WITH OPEN CRACKS OR HOLES	217	84	46	38	28	15	3	-	-	2	4100
NOT REPORTED	-	-	-	-	-	-	-	-	-	-	-
BROKEN PLASTER:											
NO BROKEN PLASTER	664	236	143	95	80	77	22	4	3	5	4300
WITH BROKEN PLASTER	102	37	26	17	14	5	3	-	-	-	4000
NOT REPORTED	2	-	-	2	-	-	-	-	-	-	...
PEELING PAINT:											
NO PEELING PAINT	653	231	145	91	80	74	20	4	3	5	4300
WITH PEELING PAINT	113	42	24	21	14	7	4	-	-	-	4200
NOT REPORTED	2	-	-	2	-	-	-	-	-	-	...
SELECTED STRUCTURAL DEFICIENCIES AND WISH TO MOVE											
OWNER OCCUPIED	951	176	192	155	155	160	58	30	19	6	6400
WITH STRUCTURAL DEFICIENCIES	207	59	46	27	30	25	10	6	4	1	4900
HOUSEHOLD WOULD LIKE TO MOVE[1]	17	4	4	2	5	2	1	-	-	-	...
UNITS WITH SIGNS OF WATER LEAKAGE IN BASEMENT	1	-	-	-	1	-	-	-	-	-	...
UNITS WITH SIGNS OF WATER LEAKAGE IN ROOF	13	2	4	2	3	1	1	-	-	-	...
UNITS WITH OPEN CRACKS OR HOLES IN INTERIOR CEILINGS AND WALLS	15	4	4	2	3	2	1	-	-	-	...
UNITS WITH HOLES IN FLOOR	7	2	3	1	-	1	1	-	-	-	...
UNITS WITH BROKEN PLASTER ON INTERIOR CEILINGS AND WALLS	8	1	3	1	2	1	1	-	-	-	...
UNITS WITH PEELING PAINT ON INTERIOR CEILINGS AND WALLS	9	2	2	1	2	1	1	-	-	-	...
UNITS WITH 2 OR MORE STRUCTURAL DEFICIENCIES	15	2	4	2	5	2	1	-	-	-	...
HOUSEHOLD WOULD NOT LIKE TO MOVE	181	54	40	23	23	22	9	6	4	1	4900
NOT REPORTED	9	2	2	2	2	1	-	-	-	-	...
NO STRUCTURAL DEFICIENCIES	744	117	146	129	125	134	48	24	15	5	6700
NOT REPORTED	-	-	-	-	-	-	-	-	-	-	-
RENTER OCCUPIED	768	273	169	114	94	81	24	4	3	5	4300
WITH STRUCTURAL DEFICIENCIES	334	129	73	59	39	22	10	-	-	2	4000
HOUSEHOLD WOULD LIKE TO MOVE[1]	103	36	25	18	13	7	3	-	-	-	4300
UNITS WITH SIGNS OF WATER LEAKAGE IN BASEMENT	2	-	-	2	-	-	-	-	-	-	...
UNITS WITH SIGNS OF WATER LEAKAGE IN ROOF	65	21	19	12	8	2	3	-	-	-	4300
UNITS WITH OPEN CRACKS OR HOLES IN INTERIOR CEILINGS AND WALLS	92	32	21	17	12	7	3	-	-	-	4300
UNITS WITH HOLES IN FLOOR	60	16	18	11	7	4	3	-	-	-	4600
UNITS WITH BROKEN PLASTER ON INTERIOR CEILINGS AND WALLS	59	19	17	10	9	1	3	-	-	-	4200
UNITS WITH PEELING PAINT ON INTERIOR CEILINGS AND WALLS	64	21	15	14	9	2	3	-	-	-	4400
UNITS WITH 2 OR MORE STRUCTURAL DEFICIENCIES	90	30	23	17	11	6	3	-	-	-	4300
HOUSEHOLD WOULD NOT LIKE TO MOVE	219	91	46	34	25	14	6	-	-	2	3800
NOT REPORTED	12	2	2	7	-	-	1	-	-	-	...
NO STRUCTURAL DEFICIENCIES	434	144	96	55	56	59	14	4	3	3	4500
NOT REPORTED	-	-	-	-	-	-	-	-	-	-	-
OVERALL OPINION OF STRUCTURE											
OWNER OCCUPIED	951	176	192	155	155	160	58	30	19	6	6400
EXCELLENT	244	34	51	33	40	47	20	9	7	3	7300
GOOD	456	80	81	79	84	78	32	13	7	3	6700
FAIR	208	47	46	40	26	32	6	7	5	-	5600
POOR	39	15	13	4	3	2	1	-	-	-	3600
NOT REPORTED	5	-	1	-	2	2	-	-	-	-	...
RENTER OCCUPIED	768	273	169	114	94	81	24	4	3	5	4300
EXCELLENT	93	33	22	11	9	11	4	1	1	2	4300
GOOD	289	96	64	44	38	35	8	2	2	-	4500
FAIR	257	99	52	36	36	22	8	2	-	3	4100
POOR	126	45	31	21	10	14	4	-	-	1	4200
NOT REPORTED	3	1	1	1	1	-	-	-	-	-	...

[1]FIGURES WILL NOT ADD TO TOTAL BECAUSE MORE THAN ONE STRUCTURAL DEFICIENCY WAS REPORTED FOR THE SAME UNIT.

TABLE A-15. INCOME OF FAMILIES AND PRIMARY INDIVIDUALS BY TENURE AND FAILURES IN PLUMBING FACILITIES AND EQUIPMENT FOR HOUSING UNITS WITH BLACK HOUSEHOLD HEAD: 1976

(NUMBERS IN THOUSANDS. DATA BASED ON SAMPLE, SEE TEXT. FOR MINIMUM BASE FOR DERIVED FIGURES (PERCENT, MEDIAN, ETC.) AND MEANING OF SYMBOLS, SEE TEXT)

UNITED STATES TOTAL	TOTAL	LESS THAN $3,000	$3,000 TO $4,999	$5,000 TO $6,999	$7,000 TO $9,999	$10,000 TO $14,999	$15,000 TO $19,999	$20,000 TO $24,999	$25,000 TO $34,999	$35,000 OR MORE	MEDIAN (DOLLARS)
UNITS OCCUPIED 3 MONTHS OR LONGER	7 230	1 365	1 211	921	1 088	1 257	630	360	291	107	7300
WATER SUPPLY											
OWNER OCCUPIED	3 298	411	437	391	461	626	389	265	239	78	9700
WITH PIPED WATER INSIDE STRUCTURE	3 206	372	417	381	450	615	388	265	239	78	9900
NO BREAKDOWNS	3 140	362	405	369	445	605	382	262	234	76	9900
WITH BREAKDOWNS	46	6	10	10	5	6	5	2	-	1	6300
UNUSABLE 6 CONSECUTIVE HOURS OR LONGER:											
1 TIME	29	3	5	7	4	4	3	2	-	-	...
2 TIMES	6	1	3	-	-	1	-	-	-	1	...
3 TIMES OR MORE	10	3	2	3	1	1	2	-	-	-	...
NOT REPORTED	-	-	-	-	-	-	-	-	-	-	-
DON'T KNOW	1	-	-	-	-	-	-	1	-	-	...
NOT REPORTED	20	3	2	2	-	4	1	1	5	-	...
REASON FOR BREAKDOWN:											
PROBLEMS INSIDE BUILDING	11	2	1	1	1	1	5	-	-	-	...
PROBLEMS OUTSIDE BUILDING	35	4	8	9	4	6	-	2	-	1	...
NOT REPORTED	-	-	-	-	-	-	-	-	-	-	-
NO PIPED WATER INSIDE STRUCTURE	92	39	20	9	11	11	1	-	-	-	3700
RENTER OCCUPIED	3 932	954	774	530	627	631	240	95	51	30	5900
WITH PIPED WATER INSIDE STRUCTURE	3 759	871	736	505	613	622	238	95	50	30	6100
NO BREAKDOWNS	3 620	838	702	486	592	601	232	93	47	28	6100
WITH BREAKDOWNS	94	24	22	13	14	13	5	-	2	2	5100
UNUSABLE 6 CONSECUTIVE HOURS OR LONGER:											
1 TIME	57	15	15	4	8	9	3	-	2	2	4800
2 TIMES	13	4	4	3	-	2	-	-	-	-	...
3 TIMES OR MORE	22	6	3	5	5	2	2	-	-	-	...
NOT REPORTED	2	-	-	2	-	-	-	-	-	-	...
DON'T KNOW	12	2	-	3	2	5	2	-	-	-	...
NOT REPORTED	33	6	12	3	6	3	-	2	2	-	...
REASON FOR BREAKDOWN:											
PROBLEMS INSIDE BUILDING	42	11	13	5	4	7	3	-	-	-	4600
PROBLEMS OUTSIDE BUILDING	44	10	9	7	10	3	2	-	2	2	5800
NOT REPORTED	8	3	-	2	-	3	-	-	-	-	...
NO PIPED WATER INSIDE STRUCTURE	172	83	38	25	14	9	2	-	1	-	3100
SEWAGE DISPOSAL											
OWNER OCCUPIED	3 298	411	437	391	461	626	389	265	239	78	9700
WITH PUBLIC SEWER, SEPTIC TANK, OR CESSPOOL	3 172	360	411	376	447	613	387	261	239	78	9900
NO BREAKDOWNS	3 101	350	402	366	439	595	382	259	230	78	10000
WITH BREAKDOWNS	37	4	2	6	7	12	2	2	3	-	...
UNUSABLE 6 CONSECUTIVE HOURS OR LONGER:											
1 TIME	27	2	-	4	5	9	2	2	3	-	...
2 TIMES	4	2	-	-	1	2	-	-	-	-	...
3 TIMES OR MORE	5	1	2	1	-	2	-	-	-	-	...
NOT REPORTED	-	-	-	-	-	-	-	-	-	-	-
DON'T KNOW	2	-	-	-	-	-	-	-	2	-	...
NOT REPORTED	33	6	7	5	1	7	3	-	4	-	...
WITH CHEMICAL TOILET, PRIVY, OR OTHER MEANS	126	50	26	15	15	13	2	4	-	-	4000
RENTER OCCUPIED	3 932	954	774	530	627	631	240	95	51	30	5900
WITH PUBLIC SEWER, SEPTIC TANK, OR CESSPOOL	3 720	857	727	499	605	621	237	95	50	30	6100
NO BREAKDOWNS	3 610	835	701	485	589	600	231	92	47	30	6100
WITH BREAKDOWNS	62	14	15	5	10	11	4	2	2	-	5900
UNUSABLE 6 CONSECUTIVE HOURS OR LONGER:											
1 TIME	35	7	10	1	6	6	2	2	-	-	...
2 TIMES	12	5	3	-	-	3	1	-	-	-	...
3 TIMES OR MORE	14	2	2	3	4	2	-	-	2	-	...
NOT REPORTED	2	-	-	-	-	-	2	-	-	-	...
DON'T KNOW	3	-	2	2	-	-	-	-	-	-	...
NOT REPORTED	44	8	9	7	6	10	2	-	2	-	6400
WITH CHEMICAL TOILET, PRIVY, OR OTHER MEANS	212	97	47	31	22	10	4	-	1	-	3400
TYPE OF SEWAGE DISPOSAL											
OWNER OCCUPIED	3 298	411	437	391	461	626	389	265	239	78	9700
WITH PUBLIC SEWER	2 525	265	297	275	335	484	336	240	225	69	10900
1 OR MORE BREAKDOWNS	29	3	2	3	4	11	2	2	3	-	...
WITH SEPTIC TANK OR CESSPOOL	647	95	114	102	111	129	51	22	15	8	7300
1 OR MORE BREAKDOWNS	7	1	-	2	2	1	-	1	-	-	...
RENTER OCCUPIED	3 932	954	774	530	627	631	240	95	51	30	5900
WITH PUBLIC SEWER	3 527	799	689	467	587	593	225	90	50	27	6200
1 OR MORE BREAKDOWNS	59	13	13	4	10	11	4	2	2	-	6500
WITH SEPTIC TANK OR CESSPOOL	192	57	38	32	18	28	12	5	-	3	5100
1 OR MORE BREAKDOWNS	3	1	2	1	-	-	-	-	-	-	...
FLUSH TOILET											
OWNER OCCUPIED	3 298	411	437	391	461	626	389	265	239	78	9700
WITH ALL PLUMBING FACILITIES	3 106	339	388	370	440	609	385	260	239	76	10100
WITH ONLY 1 FLUSH TOILET	2 030	282	295	289	309	424	221	104	85	22	8400
NO BREAKDOWNS IN FLUSH TOILET	1 937	258	282	275	297	412	208	102	79	22	8500
WITH BREAKDOWNS IN FLUSH TOILET	72	21	12	11	9	9	7	-	3	-	5600
UNUSABLE 6 CONSECUTIVE HOURS OR LONGER:											
1 TIME	57	16	11	9	5	8	4	-	3	-	5300
2 TIMES	9	2	1	1	3	1	1	-	-	-	...
3 TIMES	3	2	-	-	-	-	2	-	-	-	...
4 TIMES OR MORE	3	2	-	-	1	-	-	-	-	-	...
NOT REPORTED	-	-	-	-	-	-	-	-	-	-	-
NOT REPORTED	21	3	1	2	3	2	6	2	3	-	...
REASON FOR BREAKDOWN:											
PROBLEMS INSIDE BUILDING	44	10	9	7	4	6	5	-	3	-	5700
PROBLEMS OUTSIDE BUILDING	27	10	3	4	6	3	2	-	-	-	...
NOT REPORTED	-	-	-	-	-	-	-	-	-	-	-
LACKING SOME OR ALL PLUMBING FACILITIES	192	72	49	21	22	18	4	6	-	2	4000

TABLE A-15. INCOME OF FAMILIES AND PRIMARY INDIVIDUALS BY TENURE AND FAILURES IN PLUMBING FACILITIES AND EQUIPMENT FOR HOUSING UNITS WITH BLACK HOUSEHOLD HEAD: 1976--CONTINUED

(NUMBERS IN THOUSANDS. DATA BASED ON SAMPLE, SEE TEXT. FOR MINIMUM BASE FOR DERIVED FIGURES (PERCENT, MEDIAN, ETC.) AND MEANING OF SYMBOLS, SEE TEXT)

UNITED STATES TOTAL	TOTAL	LESS THAN $3,000	$3,000 TO $4,999	$5,000 TO $6,999	$7,000 TO $9,999	$10,000 TO $14,999	$15,000 TO $19,999	$20,000 TO $24,999	$25,000 TO $34,999	$35,000 OR MORE	MEDIAN (DOLLARS)
UNITS OCCUPIED 3 MONTHS OR LONGER--CON.											
FLUSH TOILET--CONTINUED											
RENTER OCCUPIED	3 932	954	774	530	627	631	240	95	51	30	5900
WITH ALL PLUMBING FACILITIES	3 537	779	696	459	591	606	231	95	50	30	6300
WITH ONLY 1 FLUSH TOILET	3 218	745	670	416	522	523	193	82	44	24	5900
NO BREAKDOWNS IN FLUSH TOILET	3 007	695	626	386	484	492	182	79	40	24	5900
WITH BREAKDOWNS IN FLUSH TOILET	162	38	32	24	29	23	10	3	3	-	5900
UNUSABLE 6 CONSECUTIVE HOURS OR LONGER:											
1 TIME	108	24	20	16	18	19	5	2	3	-	6200
2 TIMES	27	6	6	4	6	2	1	2	-	-	...
3 TIMES	7	1	2	2	2	-	-	-	-	-	...
4 TIMES OR MORE	21	7	5	2	2	2	3	-	-	-	...
NOT REPORTED	-	-	-	-	-	-	-	-	-	-	-
NOT REPORTED	49	11	12	6	9	8	2	-	-	-	5400
REASON FOR BREAKDOWN:											
PROBLEMS INSIDE BUILDING	121	30	24	19	21	16	8	2	2	-	5700
PROBLEMS OUTSIDE BUILDING	31	9	5	5	4	7	2	-	-	-	...
NOT REPORTED	10	-	3	-	3	-	-	2	2	-	...
LACKING SOME OR ALL PLUMBING FACILITIES	394	175	78	71	36	25	9	-	1	-	3600
ELECTRIC FUSE BLOWOUTS											
OWNER OCCUPIED	3 298	411	437	391	461	626	389	265	239	78	9700
NO FUSE OR SWITCH BLOWOUTS	2 905	365	399	356	405	547	331	232	205	66	9500
WITH FUSE OR SWITCH BLOWOUTS	369	38	38	35	54	75	54	33	29	12	11300
1 TIME	192	19	22	18	31	39	21	21	15	7	10800
2 TIMES	109	14	5	6	17	24	20	10	11	1	12400
3 TIMES OR MORE	59	5	8	10	6	9	12	3	4	2	10000
NOT REPORTED	8	-	3	-	-	2	2	-	-	1	...
DON'T KNOW	6	1	-	-	-	-	2	-	3	-	...
NOT REPORTED	18	6	-	-	2	5	3	-	2	-	...
RENTER OCCUPIED	3 932	954	774	530	627	631	240	95	51	30	5900
NO FUSE OR SWITCH BLOWOUTS	3 394	836	653	457	545	541	214	80	40	28	5900
WITH FUSE OR SWITCH BLOWOUTS	474	102	104	69	73	74	25	15	11	2	5900
1 TIME	256	61	55	28	46	42	10	6	8	-	5800
2 TIMES	100	18	24	26	10	14	7	-	2	-	5600
3 TIMES OR MORE	112	20	25	15	17	17	8	8	2	2	6500
NOT REPORTED	5	2	-	-	-	2	-	2	-	-	...
DON'T KNOW	11	5	4	-	3	-	-	-	-	-	...
NOT REPORTED	53	12	13	3	6	16	2	-	1	-	5800
UNITS OCCUPIED LAST WINTER	6 489	1 214	1 108	818	965	1 123	568	330	267	95	7300
HEATING EQUIPMENT											
OWNER OCCUPIED	3 181	402	434	383	441	601	369	257	223	70	9500
WITH HEATING EQUIPMENT	3 177	400	433	383	441	601	369	257	223	70	9500
NO BREAKDOWNS	2 954	365	397	361	409	564	335	240	215	68	9600
WITH BREAKDOWNS	213	31	33	21	32	34	33	16	8	3	8900
1 TIME	158	17	26	11	25	27	29	16	6	1	10100
2 TIMES	31	6	5	6	5	4	3	-	2	-	...
3 TIMES	5	-	2	1	2	-	-	-	-	-	...
4 TIMES OR MORE	11	6	1	2	-	-	2	-	-	-	...
NOT REPORTED	7	2	-	2	-	3	-	-	-	1	...
NOT REPORTED	11	4	2	1	-	3	-	1	-	-	...
NO HEATING EQUIPMENT	3	2	1	-	-	-	-	-	-	-	...
RENTER OCCUPIED	3 308	812	674	435	524	522	199	73	44	25	5800
WITH HEATING EQUIPMENT	3 287	803	668	430	524	522	197	73	44	25	5800
NO BREAKDOWNS	2 862	713	581	383	449	452	172	56	35	22	5700
WITH BREAKDOWNS	383	80	79	46	65	63	23	17	8	3	6400
1 TIME	166	34	38	23	24	31	9	6	-	-	5900
2 TIMES	62	9	11	7	16	6	5	5	3	-	7800
3 TIMES	49	13	8	4	7	11	4	3	-	-	6900
4 TIMES OR MORE	99	21	21	10	19	13	5	3	5	3	6500
NOT REPORTED	8	3	2	2	-	2	-	-	-	-	...
NOT REPORTED	41	10	8	2	9	8	3	-	2	-	7400
NO HEATING EQUIPMENT	21	9	6	5	-	-	2	-	-	-	...
INSUFFICIENT HEAT											
ADDITIONAL HEAT SOURCE:											
OWNER OCCUPIED	3 181	402	434	383	441	601	369	257	223	70	9500
WITH SPECIFIED HEATING EQUIPMENT[1]	2 506	228	281	274	353	498	344	241	218	70	11200
NO ADDITIONAL HEAT SOURCE USED	2 253	193	246	238	311	449	325	218	208	65	11500
USED KITCHEN STOVE, FIREPLACE, OR PORTABLE HEATER	242	30	33	36	42	46	19	22	10	4	8600
NOT REPORTED	10	5	1	-	-	2	1	1	-	-	...
LACKING SPECIFIED HEATING EQUIPMENT OR NONE	675	174	153	110	88	103	24	16	6	1	5200
RENTER OCCUPIED	3 308	812	674	435	524	522	199	73	44	25	5800
WITH SPECIFIED HEATING EQUIPMENT[1]	2 612	522	522	339	452	458	181	70	43	24	6500
NO ADDITIONAL HEAT SOURCE USED	2 025	399	405	268	349	345	153	51	36	21	6600
USED KITCHEN STOVE, FIREPLACE, OR PORTABLE HEATER	551	119	111	68	95	107	25	16	6	3	6300
NOT REPORTED	36	5	6	3	8	6	3	3	2	-	...
LACKING SPECIFIED HEATING EQUIPMENT OR NONE	696	289	152	96	72	64	18	4	1	1	3800
ROOMS LACKING SPECIFIED HEAT SOURCE:											
OWNER OCCUPIED	3 181	402	434	383	441	601	369	257	223	70	9500
WITH SPECIFIED HEATING EQUIPMENT[1]	2 506	228	281	274	353	498	344	241	218	70	11200
NO ROOMS LACKING AIR DUCTS, REGISTERS, RADIATORS OR HEATERS	1 840	125	189	180	239	380	263	195	203	65	12500
ROOMS LACKING AIR DUCTS, REGISTERS, RADIATORS OR HEATERS	640	101	89	94	109	113	76	42	11	4	8000
1 ROOM	115	17	18	17	17	13	13	12	6	1	7900
2 ROOMS	151	27	10	23	23	28	22	14	2	-	8900
3 ROOMS OR MORE	373	57	61	53	69	71	41	16	3	3	7700
NOT REPORTED	26	1	3	-	6	5	5	3	3	-	...
LACKING SPECIFIED HEATING EQUIPMENT OR NONE	675	174	153	110	88	103	24	16	6	1	5200

[1]EXCLUDES ROOM HEATERS WITHOUT FLUE OR VENT, FIREPLACES, STOVES, AND PORTABLE HEATERS.

TABLE A-15. INCOME OF FAMILIES AND PRIMARY INDIVIDUALS BY TENURE AND FAILURES IN PLUMBING FACILITIES AND EQUIPMENT FOR HOUSING UNITS WITH BLACK HOUSEHOLD HEAD: 1976--CONTINUED

(NUMBERS IN THOUSANDS. DATA BASED ON SAMPLE, SEE TEXT. FOR MINIMUM BASE FOR DERIVED FIGURES (PERCENT, MEDIAN, ETC.) AND MEANING OF SYMBOLS, SEE TEXT)

UNITED STATES TOTAL	TOTAL	LESS THAN $3,000	$3,000 TO $4,999	$5,000 TO $6,999	$7,000 TO $9,999	$10,000 TO $14,999	$15,000 TO $19,999	$20,000 TO $24,999	$25,000 TO $34,999	$35,000 OR MORE	MEDIAN (DOLLARS)
UNITS OCCUPIED LAST WINTER--CONTINUED											
INSUFFICIENT HEAT--CONTINUED											
RENTER OCCUPIED	3 308	812	674	435	524	522	199	73	44	25	5800
WITH SPECIFIED HEATING EQUIPMENT	2 612	522	522	339	452	458	181	70	43	24	6500
NO ROOMS LACKING AIR DUCTS, REGISTERS, RADIATORS OR HEATERS	1 927	343	364	240	348	371	149	52	42	19	7100
ROOMS LACKING AIR DUCTS, REGISTERS, RADIATORS OR HEATERS	655	176	150	95	98	83	32	16	2	5	5000
1 ROOM	187	55	37	30	28	22	9	5	-	2	5100
2 ROOMS	197	46	40	27	31	35	7	8	-	3	5900
3 ROOMS OR MORE	271	75	73	38	38	26	16	3	2	-	4600
NOT REPORTED	29	4	8	5	7	5	-	2	-	-	...
LACKING SPECIFIED HEATING EQUIPMENT OR NONE	696	289	152	96	72	64	18	4	1	1	3800
CLOSURE OF ROOMS:											
OWNER OCCUPIED	3 181	402	434	383	441	601	369	257	223	70	9500
WITH HEATING EQUIPMENT	3 177	400	433	383	441	601	369	257	223	70	9500
NO ROOMS CLOSED	2 982	350	396	353	420	568	359	246	223	68	9800
CLOSED CERTAIN ROOMS	186	46	35	31	21	30	10	10	-	3	5800
LIVING ROOM ONLY	18	3	6	6	-	3	-	-	-	-	...
DINING ROOM ONLY	4	3	-	1	-	-	-	-	-	-	...
1 OR MORE BEDROOMS ONLY	115	29	23	15	17	17	9	4	-	-	5600
OTHER ROOMS OR COMBINATION	41	9	6	7	4	7	2	4	-	1	6500
NOT REPORTED	8	1	-	1	-	2	-	2	-	1	...
NOT REPORTED	9	4	2	-	-	3	-	1	-	-	...
NO HEATING EQUIPMENT	3	2	1	-	-	-	-	-	-	-	...
RENTER OCCUPIED	3 308	812	674	435	524	522	199	73	44	25	5800
WITH HEATING EQUIPMENT	3 287	803	668	430	524	522	197	73	44	25	5800
NO ROOMS CLOSED	2 920	710	572	378	481	484	168	67	39	21	5900
CLOSED CERTAIN ROOMS	329	84	89	52	36	29	26	6	4	4	4800
LIVING ROOM ONLY	45	12	15	8	3	3	2	-	-	2	4300
DINING ROOM ONLY	6	2	2	-	2	-	-	2	-	-	...
1 OR MORE BEDROOMS ONLY	221	53	56	37	28	19	22	2	2	2	5000
OTHER ROOMS OR COMBINATION	51	17	15	6	2	5	3	2	2	-	4200
NOT REPORTED	7	-	2	-	2	2	-	2	-	-	...
NOT REPORTED	38	9	7	-	8	9	3	-	2	-	8200
NO HEATING EQUIPMENT	21	9	6	5	-	-	2	-	-	-	...

[1] EXCLUDES ROOM HEATERS WITHOUT FLUE OR VENT, FIREPLACES, STOVES, AND PORTABLE HEATERS.

TABLE A-15. INCOME OF FAMILIES AND PRIMARY INDIVIDUALS BY TENURE AND FAILURES IN PLUMBING FACILITIES AND EQUIPMENT FOR HOUSING UNITS WITH BLACK HOUSEHOLD HEAD: 1976--CONTINUED

(NUMBERS IN THOUSANDS. DATA BASED ON SAMPLE, SEE TEXT. FOR MINIMUM BASE FOR DERIVED FIGURES (PERCENT, MEDIAN, ETC.) AND MEANING OF SYMBOLS, SEE TEXT)

UNITED STATES INSIDE STANDARD METROPOLITAN STATISTICAL AREAS	TOTAL	LESS THAN $3,000	$3,000 TO $4,999	$5,000 TO $6,999	$7,000 TO $9,999	$10,000 TO $14,999	$15,000 TO $19,999	$20,000 TO $24,999	$25,000 TO $34,999	$35,000 OR MORE	MEDIAN (DOLLARS)
UNITS OCCUPIED 3 MONTHS OR LONGER	5 571	937	859	656	849	1 025	551	326	270	96	8200
WATER SUPPLY											
OWNER OCCUPIED	2 362	235	247	238	309	471	333	236	220	72	11600
WITH PIPED WATER INSIDE STRUCTURE	2 343	230	242	237	307	467	332	236	220	72	11700
NO BREAKDOWNS	2 312	227	235	232	306	462	330	233	217	71	11700
WITH BREAKDOWNS	16	2	5	3	1	1	2	1	-	1	...
UNUSABLE 6 CONSECUTIVE HOURS OR LONGER:											
1 TIME	9	1	2	2	1	1	2	1	-	-	...
2 TIMES	4	-	3	-	-	-	-	-	-	1	...
3 TIMES OR MORE	3	1	-	1	-	-	-	-	-	-	...
NOT REPORTED	-	-	-	-	-	-	-	-	-	-	-
DON'T KNOW	1	-	-	-	-	-	-	1	-	-	...
NOT REPORTED	14	1	2	2	-	3	1	1	4	-	...
REASON FOR BREAKDOWN:											
PROBLEMS INSIDE BUILDING	6	1	1	1	-	-	2	-	-	-	...
PROBLEMS OUTSIDE BUILDING	11	1	3	2	1	1	-	1	-	1	...
NOT REPORTED	-	-	-	-	-	-	-	-	-	-	-
NO PIPED WATER INSIDE STRUCTURE	19	5	6	1	2	5	1	-	-	-	...
RENTER OCCUPIED	3 209	702	612	418	540	554	218	91	49	25	6400
WITH PIPED WATER INSIDE STRUCTURE	3 185	689	608	416	536	553	218	91	49	25	6400
NO BREAKDOWNS	3 067	665	579	399	520	534	211	89	46	23	6400
WITH BREAKDOWNS	77	18	18	10	11	11	5	-	2	2	5400
UNUSABLE 6 CONSECUTIVE HOURS OR LONGER:											
1 TIME	47	11	13	2	6	8	3	-	2	2	4800
2 TIMES	8	2	2	3	-	2	-	-	-	-	...
3 TIMES OR MORE	20	5	3	3	5	2	2	-	-	-	...
NOT REPORTED	2	-	-	2	-	-	-	-	-	-	...
DON'T KNOW	11	-	-	3	2	5	2	-	-	-	...
NOT REPORTED	30	6	11	3	3	3	-	2	2	-	...
REASON FOR BREAKDOWN:											
PROBLEMS INSIDE BUILDING	42	11	13	5	4	7	3	-	-	-	4600
PROBLEMS OUTSIDE BUILDING	27	4	5	4	8	2	2	-	2	2	...
NOT REPORTED	8	3	-	2	-	3	-	-	-	-	...
NO PIPED WATER INSIDE STRUCTURE	24	12	4	2	4	1	-	-	1	-	...
SEWAGE DISPOSAL											
OWNER OCCUPIED	2 362	235	247	238	309	471	333	236	220	72	11600
WITH PUBLIC SEWER, SEPTIC TANK, OR CESSPOOL	2 336	228	242	237	306	467	332	233	220	72	11700
NO BREAKDOWNS	2 289	223	237	231	302	452	327	231	213	72	11700
WITH BREAKDOWNS	28	3	2	3	4	12	2	2	2	-	...
UNUSABLE 6 CONSECUTIVE HOURS OR LONGER:											
1 TIME	20	2	-	1	3	9	2	2	2	-	...
2 TIMES	4	2	-	-	1	2	-	-	-	-	...
3 TIMES OR MORE	4	-	2	1	-	2	-	-	-	-	...
NOT REPORTED	-	-	-	-	-	-	-	-	-	-	-
DON'T KNOW	2	-	-	-	-	-	-	-	2	-	...
NOT REPORTED	17	1	3	3	-	3	3	-	4	-	...
WITH CHEMICAL TOILET, PRIVY, OR OTHER MEANS	26	8	6	1	3	5	1	3	-	-	...
RENTER OCCUPIED	3 209	702	612	418	540	554	218	91	49	25	6400
WITH PUBLIC SEWER, SEPTIC TANK, OR CESSPOOL	3 183	688	608	415	536	553	218	91	49	25	6400
NO BREAKDOWNS	3 089	675	585	403	522	534	212	88	46	25	6400
WITH BREAKDOWNS	54	8	14	3	10	11	4	2	2	-	7400
UNUSABLE 6 CONSECUTIVE HOURS OR LONGER:											
1 TIME	32	6	9	-	6	6	2	2	-	-	...
2 TIMES	9	2	3	-	-	3	1	-	-	-	...
3 TIMES OR MORE	11	-	2	3	4	2	-	-	2	-	...
NOT REPORTED	2	-	-	-	-	-	2	-	-	-	...
DON'T KNOW	3	-	2	2	-	-	-	-	-	-	...
NOT REPORTED	37	5	8	7	5	9	2	-	2	-	...
WITH CHEMICAL TOILET, PRIVY, OR OTHER MEANS	26	14	4	3	4	1	-	-	1	-	...
TYPE OF SEWAGE DISPOSAL											
OWNER OCCUPIED	2 362	235	247	238	309	471	333	236	220	72	11600
WITH PUBLIC SEWER	2 148	209	209	213	281	430	309	220	211	67	11900
1 OR MORE BREAKDOWNS	27	3	2	3	4	11	2	2	2	-	...
WITH SEPTIC TANK OR CESSPOOL	188	19	32	24	25	37	23	13	10	5	9300
1 OR MORE BREAKDOWNS	1	-	-	-	-	1	-	-	-	-	...
RENTER OCCUPIED	3 209	702	612	418	540	554	218	91	49	25	6400
WITH PUBLIC SEWER	3 118	673	597	403	528	544	212	88	49	25	6400
1 OR MORE BREAKDOWNS	52	8	12	3	10	11	4	2	2	-	7700
WITH SEPTIC TANK OR CESSPOOL	65	15	12	12	8	9	5	3	-	-	5900
1 OR MORE BREAKDOWNS	2	-	2	-	-	-	-	-	-	-	...
FLUSH TOILET											
OWNER OCCUPIED	2 362	235	247	238	309	471	333	236	220	72	11600
WITH ALL PLUMBING FACILITIES	2 322	225	236	235	306	466	332	231	220	70	11700
WITH ONLY 1 FLUSH TOILET	1 397	172	166	171	204	312	184	91	76	22	9800
NO BREAKDOWNS IN FLUSH TOILET	1 344	162	159	164	197	305	175	89	71	22	9800
WITH BREAKDOWNS IN FLUSH TOILET	39	8	7	5	6	6	5	-	3	-	6700
UNUSABLE 6 CONSECUTIVE HOURS OR LONGER:											
1 TIME	26	5	6	4	1	6	2	-	3	-	...
2 TIMES	8	1	1	1	3	-	1	-	-	-	...
3 TIMES	3	2	-	-	-	-	2	-	-	-	...
4 TIMES OR MORE	1	-	-	-	1	-	-	-	-	-	...
NOT REPORTED	-	-	-	-	-	-	-	-	-	-	-
NOT REPORTED	14	1	-	2	1	1	5	2	2	-	...
REASON FOR BREAKDOWN:											
PROBLEMS INSIDE BUILDING	26	4	4	5	3	4	3	-	3	-	...
PROBLEMS OUTSIDE BUILDING	13	4	3	1	3	1	2	-	-	-	...
NOT REPORTED	-	-	-	-	-	-	-	-	-	-	-
LACKING SOME OR ALL PLUMBING FACILITIES	40	11	11	2	3	5	1	4	-	2	4700

TABLE A-15. INCOME OF FAMILIES AND PRIMARY INDIVIDUALS BY TENURE AND FAILURES IN PLUMBING FACILITIES AND EQUIPMENT FOR HOUSING UNITS WITH BLACK HOUSEHOLD HEAD: 1976--CONTINUED

(NUMBERS IN THOUSANDS. DATA BASED ON SAMPLE, SEE TEXT. FOR MINIMUM BASE FOR DERIVED FIGURES (PERCENT, MEDIAN, ETC.) AND MEANING OF SYMBOLS, SEE TEXT)

UNITED STATES INSIDE STANDARD METROPOLITAN STATISTICAL AREAS	TOTAL	LESS THAN $3,000	$3,000 TO $4,999	$5,000 TO $6,999	$7,000 TO $9,999	$10,000 TO $14,999	$15,000 TO $19,999	$20,000 TO $24,999	$25,000 TO $34,999	$35,000 OR MORE	MEDIAN (DOLLARS)
UNITS OCCUPIED 3 MONTHS OR LONGER--CON.											
FLUSH TOILET--CONTINUED											
RENTER OCCUPIED	3 209	702	612	418	540	554	218	91	49	25	6400
WITH ALL PLUMBING FACILITIES	3 092	649	594	392	530	546	216	91	49	25	6500
WITH ONLY 1 FLUSH TOILET	2 801	620	575	351	466	467	182	80	42	19	6200
NO BREAKDOWNS IN FLUSH TOILET	2 626	585	536	326	435	439	171	76	38	19	6200
WITH BREAKDOWNS IN FLUSH TOILET	137	30	28	19	23	21	9	3	3	-	6100
UNUSABLE 6 CONSECUTIVE HOURS OR LONGER:											
1 TIME	89	17	18	13	13	18	5	2	3	-	6400
2 TIMES	22	5	3	3	6	2	1	2	-	-	...
3 TIMES	7	1	2	2	2	-	-	-	-	-	...
4 TIMES OR MORE	19	6	5	2	2	2	3	-	-	-	...
NOT REPORTED	-	-	-	-	-	-	-	-	-	-	-
NOT REPORTED	38	5	11	6	8	7	2	-	-	-	6000
REASON FOR BREAKDOWN:											
PROBLEMS INSIDE BUILDING	105	25	21	16	18	15	8	2	2	-	5800
PROBLEMS OUTSIDE BUILDING	22	5	4	3	2	6	2	-	-	-	...
NOT REPORTED	10	-	3	-	3	-	-	2	2	-	...
LACKING SOME OR ALL PLUMBING FACILITIES	117	52	18	26	10	8	2	-	1	-	3700
ELECTRIC FUSE BLOWOUTS											
OWNER OCCUPIED	2 362	235	247	238	309	471	333	236	220	72	11600
NO FUSE OR SWITCH BLOWOUTS	2 062	206	223	216	268	411	280	209	188	61	11400
WITH FUSE OR SWITCH BLOWOUTS	280	25	24	21	40	58	48	27	27	11	12600
1 TIME	143	13	12	12	21	30	19	16	13	6	12200
2 TIMES	84	10	3	2	12	20	18	7	11	1	13900
3 TIMES OR MORE	48	2	7	7	6	8	9	3	3	2	10700
NOT REPORTED	5	-	2	-	-	1	2	-	-	1	...
DON'T KNOW	6	1	-	-	-	-	2	-	3	-	...
NOT REPORTED	14	4	-	-	1	3	3	-	2	-	...
RENTER OCCUPIED	3 209	702	612	418	540	554	218	91	49	25	6400
NO FUSE OR SWITCH BLOWOUTS	2 747	605	510	354	468	478	194	76	38	23	6500
WITH FUSE OR SWITCH BLOWOUTS	406	81	87	61	65	63	22	15	11	2	6100
1 TIME	212	47	43	27	42	33	7	6	8	-	6200
2 TIMES	85	14	20	24	8	11	7	-	2	-	5700
3 TIMES OR MORE	104	18	24	11	16	17	8	8	2	2	6900
NOT REPORTED	5	2	-	-	-	2	-	2	-	-	...
DON'T KNOW	11	5	4	-	3	-	-	-	-	-	...
NOT REPORTED	44	11	11	3	4	13	2	-	1	-	5100
UNITS OCCUPIED LAST WINTER	4 931	819	770	571	741	907	490	299	248	86	8200
HEATING EQUIPMENT											
OWNER OCCUPIED	2 263	229	246	233	292	450	313	229	204	65	11500
WITH HEATING EQUIPMENT	2 260	228	245	233	292	450	313	229	204	65	11500
NO BREAKDOWNS	2 088	203	221	217	268	423	283	215	196	62	11600
WITH BREAKDOWNS	166	22	25	14	25	26	30	14	8	3	9700
1 TIME	129	14	20	8	18	22	27	14	6	1	11200
2 TIMES	21	5	1	3	5	3	2	-	2	-	...
3 TIMES	3	-	2	-	2	-	-	-	-	-	...
4 TIMES OR MORE	8	4	1	2	-	-	2	-	-	-	...
NOT REPORTED	4	-	-	2	-	1	-	-	-	1	...
NOT REPORTED	6	3	-	1	-	2	-	-	-	-	...
NO HEATING EQUIPMENT	3	1	1	-	-	-	-	-	-	-	...
RENTER OCCUPIED	2 668	590	523	338	448	457	176	69	44	21	6300
WITH HEATING EQUIPMENT	2 655	586	519	335	448	457	174	69	44	21	6300
NO BREAKDOWNS	2 269	511	439	292	379	392	150	52	35	18	6300
WITH BREAKDOWNS	354	69	72	42	63	59	22	17	8	3	6700
1 TIME	144	25	32	20	23	30	8	6	-	-	6500
2 TIMES	60	8	9	7	16	6	5	5	3	-	8000
3 TIMES	47	13	8	4	5	11	4	3	-	-	6600
4 TIMES OR MORE	96	20	21	10	19	11	5	3	5	3	6500
NOT REPORTED	8	3	2	2	-	2	-	-	-	-	...
NOT REPORTED	32	6	8	2	6	6	3	-	2	-	...
NO HEATING EQUIPMENT	13	4	4	3	-	-	2	-	-	-	...
INSUFFICIENT HEAT											
ADDITIONAL HEAT SOURCE:											
OWNER OCCUPIED	2 263	229	246	233	292	450	313	229	204	65	11500
WITH SPECIFIED HEATING EQUIPMENT[1]	2 004	171	191	197	263	397	304	215	200	65	12300
NO ADDITIONAL HEAT SOURCE USED	1 818	146	171	171	233	361	286	199	191	61	12600
USED KITCHEN STOVE, FIREPLACE, OR PORTABLE HEATER	178	21	20	26	30	34	17	17	9	4	9200
NOT REPORTED	7	4	-	-	-	2	1	-	-	-	...
LACKING SPECIFIED HEATING EQUIPMENT OR NONE	259	58	56	36	29	53	10	14	4	-	5900
RENTER OCCUPIED	2 668	590	523	338	448	457	176	69	44	21	6300
WITH SPECIFIED HEATING EQUIPMENT[1]	2 337	455	458	299	407	421	165	67	43	21	6700
NO ADDITIONAL HEAT SOURCE USED	1 792	340	352	233	310	315	139	48	36	18	6700
USED KITCHEN STOVE, FIREPLACE, OR PORTABLE HEATER	519	113	101	63	92	101	23	16	6	3	6400
NOT REPORTED	26	2	5	3	5	5	3	3	2	-	...
LACKING SPECIFIED HEATING EQUIPMENT OR NONE	332	135	65	39	41	36	12	2	1	-	3900
ROOMS LACKING SPECIFIED HEAT SOURCE:											
OWNER OCCUPIED	2 263	229	246	233	292	450	313	229	204	65	11500
WITH SPECIFIED HEATING EQUIPMENT[1]	2 004	171	191	197	263	397	304	215	200	65	12300
NO ROOMS LACKING AIR DUCTS, REGISTERS, RADIATORS OR HEATERS	1 512	102	137	129	184	311	228	175	186	61	13300
ROOMS LACKING AIR DUCTS, REGISTERS, RADIATORS OR HEATERS	471	69	53	68	77	82	71	37	11	4	8800
1 ROOM	94	11	11	16	14	9	13	12	6	1	8900
2 ROOMS	120	23	3	18	20	24	19	11	2	-	9600
3 ROOMS OR MORE	257	35	38	34	44	48	39	14	3	3	8500
NOT REPORTED	20	1	1	-	3	4	5	3	3	-	...
LACKING SPECIFIED HEATING EQUIPMENT OR NONE	259	58	56	36	29	53	10	14	4	-	5900

[1]EXCLUDES ROOM HEATERS WITHOUT FLUE OR VENT, FIREPLACES, STOVES, AND PORTABLE HEATERS.

TABLE A-15. INCOME OF FAMILIES AND PRIMARY INDIVIDUALS BY TENURE AND FAILURES IN PLUMBING FACILITIES AND EQUIPMENT FOR HOUSING UNITS WITH BLACK HOUSEHOLD HEAD: 1976--CONTINUED

(NUMBERS IN THOUSANDS. DATA BASED ON SAMPLE, SEE TEXT. FOR MINIMUM BASE FOR DERIVED FIGURES (PERCENT, MEDIAN, ETC.) AND MEANING OF SYMBOLS, SEE TEXT)

UNITED STATES INSIDE STANDARD METROPOLITAN STATISTICAL AREAS	TOTAL	LESS THAN $3,000	$3,000 TO $4,999	$5,000 TO $6,999	$7,000 TO $9,999	$10,000 TO $14,999	$15,000 TO $19,999	$20,000 TO $24,999	$25,000 TO $34,999	$35,000 OR MORE	MEDIAN (DOLLARS)
UNITS OCCUPIED LAST WINTER--CONTINUED											
INSUFFICIENT HEAT--CONTINUED											
RENTER OCCUPIED	2 668	590	523	338	448	457	176	69	44	21	6300
WITH SPECIFIED HEATING EQUIPMENT[1]	2 337	455	458	299	407	421	165	67	43	21	6700
NO ROOMS LACKING AIR DUCTS, REGISTERS, RADIATORS OR HEATERS	1 793	312	340	226	320	347	137	50	42	18	7200
ROOMS LACKING AIR DUCTS, REGISTERS, RADIATORS OR HEATERS	520	141	112	68	82	69	28	16	2	3	5200
1 ROOM	162	42	33	26	23	22	9	5	-	2	5400
2 ROOMS	165	35	34	22	28	30	6	8	-	2	6200
3 ROOMS OR MORE	193	63	44	20	31	18	12	3	2	-	4500
NOT REPORTED	24	2	6	5	5	5	-	2	-	-	...
LACKING SPECIFIED HEATING EQUIPMENT OR NONE	332	135	65	39	41	36	12	2	1	-	3900
CLOSURE OF ROOMS:											
OWNER OCCUPIED	2 263	229	246	233	292	450	313	229	204	65	11500
WITH HEATING EQUIPMENT	2 260	228	245	233	292	450	313	229	204	65	11500
NO ROOMS CLOSED	2 150	206	230	217	277	426	305	222	204	62	11700
CLOSED CERTAIN ROOMS	103	18	13	16	16	22	8	7	-	3	7900
LIVING ROOM ONLY	9	1	3	2	-	3	-	-	-	-	...
DINING ROOM ONLY	3	3	-	-	-	-	-	-	-	-	...
1 OR MORE BEDROOMS ONLY	60	9	9	8	13	12	6	3	-	-	7900
OTHER ROOMS OR COMBINATION	25	4	1	5	3	6	2	3	-	1	...
NOT REPORTED	7	1	-	1	-	2	-	2	-	1	...
NOT REPORTED	8	4	2	-	-	2	-	-	-	-	...
NO HEATING EQUIPMENT	3	1	1	-	-	-	-	-	-	-	...
RENTER OCCUPIED	2 668	590	523	338	448	457	176	69	44	21	6300
WITH HEATING EQUIPMENT	2 655	586	519	335	448	457	174	69	44	21	6300
NO ROOMS CLOSED	2 392	537	448	305	411	422	148	63	39	18	6400
CLOSED CERTAIN ROOMS	237	44	66	30	32	27	23	6	4	4	5500
LIVING ROOM ONLY	38	9	14	5	3	3	2	-	-	2	4300
DINING ROOM ONLY	6	2	2	-	2	-	-	2	-	-	...
1 OR MORE BEDROOMS ONLY	156	30	38	23	24	17	18	2	2	2	5900
OTHER ROOMS OR COMBINATION	30	3	11	3	2	5	3	2	2	-	...
NOT REPORTED	7	-	2	-	2	2	-	2	-	-	...
NOT REPORTED	27	5	5	-	5	8	3	-	2	-	...
NO HEATING EQUIPMENT	13	4	4	3	-	-	2	-	-	-	...

[1]EXCLUDES ROOM HEATERS WITHOUT FLUE OR VENT, FIREPLACES, STOVES, AND PORTABLE HEATERS.

TABLE A-15. INCOME OF FAMILIES AND PRIMARY INDIVIDUALS BY TENURE AND FAILURES IN PLUMBING FACILITIES AND EQUIPMENT FOR HOUSING UNITS WITH BLACK HOUSEHOLD HEAD: 1976--CONTINUED

(NUMBERS IN THOUSANDS. DATA BASED ON SAMPLE, SEE TEXT. FOR MINIMUM BASE FOR DERIVED FIGURES (PERCENT, MEDIAN, ETC.) AND MEANING OF SYMBOLS, SEE TEXT)

UNITED STATES INSIDE STANDARD METROPOLITAN STATISTICAL AREAS IN CENTRAL CITIES	TOTAL	LESS THAN $3,000	$3,000 TO $4,999	$5,000 TO $6,999	$7,000 TO $9,999	$10,000 TO $14,999	$15,000 TO $19,999	$20,000 TO $24,999	$25,000 TO $34,999	$35,000 OR MORE	MEDIAN (DOLLARS)
UNITS OCCUPIED 3 MONTHS OR LONGER	4 320	783	695	495	677	786	398	240	188	57	7800
WATER SUPPLY											
OWNER OCCUPIED	1 700	173	175	168	237	349	236	174	148	39	11400
WITH PIPED WATER INSIDE STRUCTURE	1 700	173	175	168	237	349	236	174	148	39	11400
NO BREAKDOWNS	1 686	172	171	166	237	346	235	174	146	39	11400
WITH BREAKDOWNS	5	-	3	-	-	-	2	-	-	-	...
UNUSABLE 6 CONSECUTIVE HOURS OR LONGER:											
1 TIME	3	-	2	-	-	-	2	-	-	-	...
2 TIMES	1	-	1	-	-	-	-	-	-	-	...
3 TIMES OR MORE	-	-	-	-	-	-	-	-	-	-	-
NOT REPORTED	-	-	-	-	-	-	-	-	-	-	-
DON'T KNOW	-	-	-	-	-	-	-	-	-	-	-
NOT REPORTED	9	1	2	2	-	3	-	-	2	-	...
REASON FOR BREAKDOWN:											
PROBLEMS INSIDE BUILDING	3	-	1	-	-	-	2	-	-	-	...
PROBLEMS OUTSIDE BUILDING	2	-	2	-	-	-	-	-	-	-	...
NOT REPORTED	-	-	-	-	-	-	-	-	-	-	-
NO PIPED WATER INSIDE STRUCTURE	-	-	-	-	-	-	-	-	-	-	-
RENTER OCCUPIED	2 621	609	520	328	440	437	162	67	40	19	6100
WITH PIPED WATER INSIDE STRUCTURE	2 618	607	520	328	440	437	162	67	40	19	6100
NO BREAKDOWNS	2 523	586	492	315	427	422	159	65	38	19	6200
WITH BREAKDOWNS	60	14	17	8	8	10	3	-	-	-	4800
UNUSABLE 6 CONSECUTIVE HOURS OR LONGER:											
1 TIME	32	8	13	-	3	7	2	-	-	-	...
2 TIMES	8	2	2	3	-	2	-	-	-	-	...
3 TIMES OR MORE	19	5	3	3	5	2	2	-	-	-	...
NOT REPORTED	2	-	-	2	-	-	-	-	-	-	...
DON'T KNOW	5	-	-	2	2	2	-	-	-	-	...
NOT REPORTED	30	6	11	3	3	3	-	2	2	-	...
REASON FOR BREAKDOWN:											
PROBLEMS INSIDE BUILDING	34	8	13	5	2	5	2	-	-	-	...
PROBLEMS OUTSIDE BUILDING	19	3	5	2	6	2	2	-	-	-	...
NOT REPORTED	8	3	-	2	-	3	-	-	-	-	...
NO PIPED WATER INSIDE STRUCTURE	3	3	-	-	-	-	-	-	-	-	...
SEWAGE DISPOSAL											
OWNER OCCUPIED	1 700	173	175	168	237	349	236	174	148	39	11400
WITH PUBLIC SEWER, SEPTIC TANK, OR CESSPOOL	1 698	173	175	168	237	349	236	172	148	39	11400
NO BREAKDOWNS	1 668	169	174	166	234	340	232	170	145	39	11300
WITH BREAKDOWNS	20	3	2	-	3	8	2	2	2	-	...
UNUSABLE 6 CONSECUTIVE HOURS OR LONGER:											
1 TIME	14	2	-	-	3	5	2	2	2	-	...
2 TIMES	3	2	-	-	-	2	-	-	-	-	...
3 TIMES OR MORE	3	-	2	-	-	2	-	-	-	-	...
NOT REPORTED	-	-	-	-	-	-	-	-	-	-	-
DON'T KNOW	2	-	-	-	-	-	-	-	2	-	...
NOT REPORTED	8	1	-	2	-	1	3	-	-	-	...
WITH CHEMICAL TOILET, PRIVY, OR OTHER MEANS	2	-	-	-	-	-	-	2	-	-	...
RENTER OCCUPIED	2 621	609	520	328	440	437	162	67	40	19	6100
WITH PUBLIC SEWER, SEPTIC TANK, OR CESSPOOL	2 618	607	520	328	440	437	162	67	40	19	6100
NO BREAKDOWNS	2 535	595	498	316	427	421	157	65	37	19	6100
WITH BREAKDOWNS	46	8	12	3	8	8	3	2	2	-	6500
UNUSABLE 6 CONSECUTIVE HOURS OR LONGER:											
1 TIME	28	6	9	-	5	5	2	2	-	-	...
2 TIMES	6	2	2	-	-	3	-	-	-	-	...
3 TIMES OR MORE	10	-	2	3	4	-	-	-	2	-	...
NOT REPORTED	2	-	-	-	-	-	2	-	-	-	...
DON'T KNOW	3	-	2	2	-	-	-	-	-	-	...
NOT REPORTED	34	3	8	6	5	8	2	-	2	-	...
WITH CHEMICAL TOILET, PRIVY, OR OTHER MEANS	3	3	-	-	-	-	-	-	-	-	...
TYPE OF SEWAGE DISPOSAL											
OWNER OCCUPIED	1 700	173	175	168	237	349	236	174	148	39	11400
WITH PUBLIC SEWER	1 667	168	170	162	233	345	235	172	146	37	11500
1 OR MORE BREAKDOWNS	20	3	2	-	3	8	2	2	2	-	...
WITH SEPTIC TANK OR CESSPOOL	31	6	5	6	4	5	2	-	2	1	...
1 OR MORE BREAKDOWNS	-	-	-	-	-	-	-	-	-	-	-
RENTER OCCUPIED	2 621	609	520	328	440	437	162	67	40	19	6100
WITH PUBLIC SEWER	2 611	605	520	327	440	435	159	67	40	19	6100
1 OR MORE BREAKDOWNS	46	8	12	3	8	8	3	2	2	-	6500
WITH SEPTIC TANK OR CESSPOOL	7	2	-	1	-	2	3	-	-	-	...
1 OR MORE BREAKDOWNS	-	-	-	-	-	-	-	-	-	-	-
FLUSH TOILET											
OWNER OCCUPIED	1 700	173	175	168	237	349	236	174	148	39	11400
WITH ALL PLUMBING FACILITIES	1 689	171	172	168	237	349	236	170	148	37	11400
WITH ONLY 1 FLUSH TOILET	1 049	132	120	129	155	244	132	67	58	12	9800
NO BREAKDOWNS IN FLUSH TOILET	1 014	125	117	124	150	239	125	65	56	12	9800
WITH BREAKDOWNS IN FLUSH TOILET	24	6	3	3	4	3	5	-	-	-	...
UNUSABLE 6 CONSECUTIVE HOURS OR LONGER:											
1 TIME	15	4	3	2	1	3	2	-	-	-	...
2 TIMES	4	-	-	1	1	-	1	-	-	-	...
3 TIMES	3	2	-	-	-	-	2	-	-	-	...
4 TIMES OR MORE	1	-	-	-	1	-	-	-	-	-	...
NOT REPORTED	-	-	-	-	-	-	-	-	-	-	-
NOT REPORTED	11	1	-	2	-	1	3	2	2	-	...
REASON FOR BREAKDOWN:											
PROBLEMS INSIDE BUILDING	17	3	2	3	3	3	3	-	-	-	...
PROBLEMS OUTSIDE BUILDING	8	3	1	-	1	-	2	-	-	-	...
NOT REPORTED	-	-	-	-	-	-	-	-	-	-	-
LACKING SOME OR ALL PLUMBING FACILITIES	11	3	3	-	-	-	-	3	-	2	...

TABLE A-15. INCOME OF FAMILIES AND PRIMARY INDIVIDUALS BY TENURE AND FAILURES IN PLUMBING FACILITIES AND EQUIPMENT FOR HOUSING UNITS WITH BLACK HOUSEHOLD HEAD: 1976--CONTINUED

(NUMBERS IN THOUSANDS. DATA BASED ON SAMPLE, SEE TEXT. FOR MINIMUM BASE FOR DERIVED FIGURES (PERCENT, MEDIAN, ETC.) AND MEANING OF SYMBOLS, SEE TEXT)

UNITED STATES INSIDE STANDARD METROPOLITAN STATISTICAL AREAS IN CENTRAL CITIES	TOTAL	LESS THAN $3,000	$3,000 TO $4,999	$5,000 TO $6,999	$7,000 TO $9,999	$10,000 TO $14,999	$15,000 TO $19,999	$20,000 TO $24,999	$25,000 TO $34,999	$35,000 OR MORE	MEDIAN (DOLLARS)
UNITS OCCUPIED 3 MONTHS OR LONGER--CON.											
FLUSH TOILET--CONTINUED											
RENTER OCCUPIED	2 621	609	520	328	440	437	162	67	40	19	6100
WITH ALL PLUMBING FACILITIES	2 540	574	508	310	433	429	160	67	40	19	6200
WITH ONLY 1 FLUSH TOILET	2 346	553	491	282	388	374	143	65	35	16	5900
NO BREAKDOWNS IN FLUSH TOILET	2 208	524	456	263	362	357	135	62	33	16	5900
WITH BREAKDOWNS IN FLUSH TOILET	105	24	24	13	21	13	6	3	2	-	5800
UNUSABLE 6 CONSECUTIVE HOURS OR LONGER:											
1 TIME	65	14	14	10	11	10	3	2	2	-	5800
2 TIMES	19	3	3	3	6	2	-	2	-	-	...
3 TIMES	3	-	2	-	2	-	-	-	-	-	...
4 TIMES OR MORE	17	6	5	-	2	2	3	-	-	-	...
NOT REPORTED	-	-	-	-	-	-	-	-	-	-	-
NOT REPORTED	33	5	11	6	5	5	2	-	-	-	...
REASON FOR BREAKDOWN:											
PROBLEMS INSIDE BUILDING	81	21	17	11	16	8	5	2	2	-	5400
PROBLEMS OUTSIDE BUILDING	16	3	3	2	2	5	2	-	-	-	...
NOT REPORTED	8	-	3	-	3	-	-	2	-	-	...
LACKING SOME OR ALL PLUMBING FACILITIES	81	36	12	17	6	8	2	-	-	-	3800
ELECTRIC FUSE BLOWOUTS											
OWNER OCCUPIED	1 700	173	175	168	237	349	236	174	148	39	11400
NO FUSE OR SWITCH BLOWOUTS	1 484	152	159	156	209	297	198	155	126	32	11100
WITH FUSE OR SWITCH BLOWOUTS	202	18	17	12	28	49	34	19	19	6	12600
1 TIME	97	9	8	7	14	25	11	9	9	5	12100
2 TIMES	63	8	3	2	8	17	12	6	8	-	13500
3 TIMES OR MORE	38	1	5	3	6	8	9	3	2	2	12600
NOT REPORTED	3	-	2	-	-	-	2	-	-	-	...
DON'T KNOW	5	-	-	-	-	-	2	-	3	-	...
NOT REPORTED	9	3	-	-	-	3	3	-	-	-	...
RENTER OCCUPIED	2 621	609	520	328	440	437	162	67	40	19	6100
NO FUSE OR SWITCH BLOWOUTS	2 229	524	434	275	381	371	142	54	31	17	6100
WITH FUSE OR SWITCH BLOWOUTS	340	70	71	49	53	56	18	13	9	2	6200
1 TIME	183	41	39	21	33	30	7	5	8	-	6100
2 TIMES	63	11	14	18	6	9	5	-	-	-	5800
3 TIMES OR MORE	90	16	17	11	13	17	6	6	2	2	7200
NOT REPORTED	3	2	-	-	-	-	-	2	-	-	...
DON'T KNOW	11	5	4	-	3	-	-	-	-	-	...
NOT REPORTED	40	11	11	3	3	10	2	-	-	-	4600
UNITS OCCUPIED LAST WINTER	3 829	677	618	428	597	700	357	222	180	51	8000
HEATING EQUIPMENT											
OWNER OCCUPIED	1 640	169	175	163	227	335	224	169	143	34	11300
WITH HEATING EQUIPMENT	1 640	169	175	163	227	335	224	169	143	34	11300
NO BREAKDOWNS	1 518	152	159	154	210	317	197	157	137	34	11300
WITH BREAKDOWNS	118	14	17	8	17	18	27	11	6	-	11100
1 TIME	98	8	13	6	12	17	24	11	6	-	12700
2 TIMES	11	3	1	-	3	2	2	-	-	-	...
3 TIMES	3	-	2	-	2	-	-	-	-	-	...
4 TIMES OR MORE	6	3	-	2	-	-	2	-	-	-	...
NOT REPORTED	-	-	-	-	-	-	-	-	-	-	-
NOT REPORTED	4	3	-	1	-	-	-	-	-	-	...
NO HEATING EQUIPMENT	-	-	-	-	-	-	-	-	-	-	-
RENTER OCCUPIED	2 189	508	443	265	370	364	133	53	37	17	6100
WITH HEATING EQUIPMENT	2 182	506	441	261	370	364	131	53	37	17	6100
NO BREAKDOWNS	1 862	445	370	229	310	311	114	36	32	16	6000
WITH BREAKDOWNS	289	56	63	31	54	47	16	17	3	2	6600
1 TIME	111	16	27	16	17	21	6	6	-	-	6400
2 TIMES	48	8	9	3	13	6	2	5	2	-	7700
3 TIMES	43	13	6	4	5	9	3	3	-	-	6400
4 TIMES OR MORE	82	16	19	6	19	11	5	3	2	2	6900
NOT REPORTED	6	3	2	2	-	-	-	-	-	-	...
NOT REPORTED	30	5	8	2	6	6	2	-	2	-	...
NO HEATING EQUIPMENT	8	2	2	3	-	-	2	-	-	-	...
INSUFFICIENT HEAT											
ADDITIONAL HEAT SOURCE:											
OWNER OCCUPIED											
WITH SPECIFIED HEATING EQUIPMENT[1]	1 640	169	175	163	227	335	224	169	143	34	11300
NO ADDITIONAL HEAT SOURCE USED	1 482	135	142	139	209	304	219	157	142	34	11900
USED KITCHEN STOVE, FIREPLACE, OR PORTABLE HEATER	1 347	114	129	119	186	281	206	142	137	32	12200
NOT REPORTED	132	18	14	20	23	23	13	15	5	2	8900
LACKING SPECIFIED HEATING EQUIPMENT OR NONE	3	3	-	-	-	-	-	-	-	-	...
RENTER OCCUPIED	158	34	33	25	18	31	5	11	2	-	6000
WITH SPECIFIED HEATING EQUIPMENT[1]	2 189	508	443	265	370	364	133	53	37	17	6100
NO ADDITIONAL HEAT SOURCE USED	1 942	405	390	238	339	340	123	53	37	17	6500
USED KITCHEN STOVE, FIREPLACE, OR PORTABLE HEATER	1 481	304	304	181	256	247	105	35	32	16	6500
NOT REPORTED	436	100	81	54	78	88	17	15	3	2	6400
LACKING SPECIFIED HEATING EQUIPMENT OR NONE	25	2	5	3	5	5	2	3	2	-	...
	247	103	53	26	31	25	9	-	-	-	3800
ROOMS LACKING SPECIFIED HEAT SOURCE:											
OWNER OCCUPIED											
WITH SPECIFIED HEATING EQUIPMENT[1]	1 640	169	175	163	227	335	224	169	143	34	11300
NO ROOMS LACKING AIR DUCTS, REGISTERS, RADIATORS OR HEATERS	1 482	135	142	139	209	304	219	157	142	34	11900
ROOMS LACKING AIR DUCTS, REGISTERS, RADIATORS OR HEATERS	1 134	82	109	99	149	233	171	128	132	31	12800
1 ROOM	331	53	32	40	58	68	44	26	6	3	9100
2 ROOMS	76	10	9	13	11	8	11	9	5	-	8500
3 ROOMS OR MORE	84	15	3	9	15	20	13	8	2	-	10000
NOT REPORTED	171	28	21	17	32	40	20	9	-	3	8800
LACKING SPECIFIED HEATING EQUIPMENT OR NONE	17	-	1	-	1	3	5	3	3	-	...
	158	34	33	25	18	31	5	11	2	-	6000

[1]EXCLUDES ROOM HEATERS WITHOUT FLUE OR VENT, FIREPLACES, STOVES, AND PORTABLE HEATERS.

TABLE A-15. INCOME OF FAMILIES AND PRIMARY INDIVIDUALS BY TENURE AND FAILURES IN PLUMBING FACILITIES AND EQUIPMENT FOR HOUSING UNITS WITH BLACK HOUSEHOLD HEAD: 1976--CONTINUED

(NUMBERS IN THOUSANDS. DATA BASED ON SAMPLE, SEE TEXT. FOR MINIMUM BASE FOR DERIVED FIGURES (PERCENT, MEDIAN, ETC.) AND MEANING OF SYMBOLS, SEE TEXT)

UNITED STATES INSIDE STANDARD METROPOLITAN STATISTICAL AREAS IN CENTRAL CITIES	TOTAL	LESS THAN $3,000	$3,000 TO $4,999	$5,000 TO $6,999	$7,000 TO $9,999	$10,000 TO $14,999	$15,000 TO $19,999	$20,000 TO $24,999	$25,000 TO $34,999	$35,000 OR MORE	MEDIAN (DOLLARS)
UNITS OCCUPIED LAST WINTER--CONTINUED											
INSUFFICIENT HEAT--CONTINUED											
RENTER OCCUPIED	2 189	508	443	265	370	364	133	53	37	17	6100
WITH SPECIFIED HEATING EQUIPMENT	1 942	405	390	238	339	340	123	53	37	17	6500
NO ROOMS LACKING AIR DUCTS, REGISTERS, RADIATORS OR HEATERS	1 492	280	290	188	266	277	100	40	35	14	6900
ROOMS LACKING AIR DUCTS, REGISTERS, RADIATORS OR HEATERS	431	124	93	46	67	60	23	13	2	3	5000
1 ROOM	136	36	32	17	20	17	6	5	-	2	5000
2 ROOMS	139	33	28	16	23	25	6	6	-	2	6100
3 ROOMS OR MORE	156	55	33	13	24	18	11	2	2	-	4400
NOT REPORTED	19	-	6	5	5	3	-	-	-	-	...
LACKING SPECIFIED HEATING EQUIPMENT OR NONE	247	103	53	26	31	25	9	-	-	-	3800
CLOSURE OF ROOMS:											
OWNER OCCUPIED	1 640	169	175	163	227	335	224	169	143	34	11300
WITH HEATING EQUIPMENT	1 640	169	175	163	227	335	224	169	143	34	11300
NO ROOMS CLOSED	1 555	155	162	151	212	318	219	161	143	32	11500
CLOSED CERTAIN ROOMS	79	9	12	12	15	17	5	7	-	1	8200
LIVING ROOM ONLY	6	-	3	1	-	2	-	-	-	-	...
DINING ROOM ONLY	2	2	-	-	-	-	-	-	-	-	...
1 OR MORE BEDROOMS ONLY	49	6	9	6	12	9	3	3	-	-	7800
OTHER ROOMS OR COMBINATION	20	2	-	5	3	5	2	3	-	1	...
NOT REPORTED	3	-	-	-	-	2	-	2	-	-	...
NOT REPORTED	6	4	2	-	-	-	-	-	-	-	...
NO HEATING EQUIPMENT	-	-	-	-	-	-	-	-	-	-	-
RENTER OCCUPIED	2 189	508	443	265	370	364	133	53	37	17	6100
WITH HEATING EQUIPMENT	2 182	506	441	261	370	364	131	53	37	17	6100
NO ROOMS CLOSED	1 951	465	379	234	335	331	112	47	32	16	6100
CLOSED CERTAIN ROOMS	205	36	58	27	30	26	17	6	3	2	5600
LIVING ROOM ONLY	31	8	11	5	3	2	2	-	-	2	...
DINING ROOM ONLY	5	-	2	-	2	-	-	2	-	-	...
1 OR MORE BEDROOMS ONLY	134	25	34	19	22	17	12	2	2	-	5700
OTHER ROOMS OR COMBINATION	28	3	9	3	2	5	3	2	2	-	...
NOT REPORTED	7	-	2	-	2	2	-	2	-	-	...
NOT REPORTED	25	5	5	-	5	8	2	-	2	-	...
NO HEATING EQUIPMENT	8	2	2	3	-	-	2	-	-	-	...

[1]EXCLUDES ROOM HEATERS WITHOUT FLUE OR VENT, FIREPLACES, STOVES, AND PORTABLE HEATERS.

TABLE A-15. INCOME OF FAMILIES AND PRIMARY INDIVIDUALS BY TENURE AND FAILURES IN PLUMBING FACILITIES AND EQUIPMENT FOR HOUSING UNITS WITH BLACK HOUSEHOLD HEAD: 1976--CONTINUED

(NUMBERS IN THOUSANDS. DATA BASED ON SAMPLE, SEE TEXT. FOR MINIMUM BASE FOR DERIVED FIGURES (PERCENT, MEDIAN, ETC.) AND MEANING OF SYMBOLS, SEE TEXT)

UNITED STATES INSIDE STANDARD METROPOLITAN STATISTICAL AREAS NOT IN CENTRAL CITIES	TOTAL	LESS THAN $3,000	$3,000 TO $4,999	$5,000 TO $6,999	$7,000 TO $9,999	$10,000 TO $14,999	$15,000 TO $19,999	$20,000 TO $24,999	$25,000 TO $34,999	$35,000 OR MORE	MEDIAN (DOLLARS)
UNITS OCCUPIED 3 MONTHS OR LONGER	1 251	155	164	161	172	239	152	86	82	39	9500
WATER SUPPLY											
OWNER OCCUPIED	662	62	72	70	72	122	97	62	73	33	12300
WITH PIPED WATER INSIDE STRUCTURE	643	57	66	69	70	117	96	62	73	33	12600
NO BREAKDOWNS	626	55	65	66	68	116	95	59	70	32	12600
WITH BREAKDOWNS	12	2	2	3	1	1	-	1	-	1	...
UNUSABLE 6 CONSECUTIVE HOURS OR LONGER:											
1 TIME	6	1	-	2	1	1	-	1	-	-	...
2 TIMES	3	-	2	-	-	-	-	-	-	1	...
3 TIMES OR MORE	3	1	-	1	-	-	-	-	-	-	...
NOT REPORTED	-	-	-	-	-	-	-	-	-	-	-
DON'T KNOW	1	-	-	-	-	-	-	1	-	-	...
NOT REPORTED	5	-	-	-	-	-	1	1	2	-	...
REASON FOR BREAKDOWN:											
PROBLEMS INSIDE BUILDING	3	1	-	1	-	-	-	-	-	-	...
PROBLEMS OUTSIDE BUILDING	9	1	2	2	1	1	-	1	-	1	...
NOT REPORTED	-	-	-	-	-	-	-	-	-	-	-
NO PIPED WATER INSIDE STRUCTURE	19	5	6	1	2	5	1	-	-	-	...
RENTER OCCUPIED	588	93	92	91	101	117	56	24	9	6	7600
WITH PIPED WATER INSIDE STRUCTURE	567	83	88	88	97	117	56	24	9	6	7700
NO BREAKDOWNS	544	79	88	84	93	112	53	24	7	4	7700
WITH BREAKDOWNS	16	4	1	2	3	2	2	-	2	2	...
UNUSABLE 6 CONSECUTIVE HOURS OR LONGER:											
1 TIME	15	3	1	2	3	2	2	-	2	2	...
2 TIMES	1	1	-	-	-	-	-	-	-	-	...
3 TIMES OR MORE	1	-	-	-	1	-	-	-	-	-	...
NOT REPORTED	-	-	-	-	-	-	-	-	-	-	-
DON'T KNOW	6	-	-	2	-	3	2	-	-	-	...
NOT REPORTED	-	-	-	-	-	-	-	-	-	-	-
REASON FOR BREAKDOWN:											
PROBLEMS INSIDE BUILDING	8	3	-	-	2	2	2	-	-	-	...
PROBLEMS OUTSIDE BUILDING	8	1	1	2	1	-	-	-	2	2	...
NOT REPORTED	-	-	-	-	-	-	-	-	-	-	-
NO PIPED WATER INSIDE STRUCTURE	21	10	4	2	4	1	-	-	1	-	...
SEWAGE DISPOSAL											
OWNER OCCUPIED	662	62	72	70	72	122	97	62	73	33	12300
WITH PUBLIC SEWER, SEPTIC TANK, OR CESSPOOL	638	54	66	69	69	117	96	61	73	33	12600
NO BREAKDOWNS	621	54	63	65	67	112	96	61	68	33	12700
WITH BREAKDOWNS	8	-	-	3	1	4	-	-	-	-	...
UNUSABLE 6 CONSECUTIVE HOURS OR LONGER:											
1 TIME	5	-	-	1	-	4	-	-	-	-	...
2 TIMES	1	-	-	-	1	-	-	-	-	-	...
3 TIMES OR MORE	1	-	-	1	-	-	-	-	-	-	...
NOT REPORTED	-	-	-	-	-	-	-	-	-	-	-
DON'T KNOW	-	-	-	-	-	-	-	-	-	-	-
NOT REPORTED	9	-	3	1	-	1	-	-	4	-	...
WITH CHEMICAL TOILET, PRIVY, OR OTHER MEANS	24	8	6	1	3	5	1	1	-	-	...
RENTER OCCUPIED	588	93	92	91	101	117	56	24	9	6	7600
WITH PUBLIC SEWER, SEPTIC TANK, OR CESSPOOL	565	81	88	88	97	117	56	24	9	6	7800
NO BREAKDOWNS	554	80	87	87	95	113	55	23	9	6	7700
WITH BREAKDOWNS	8	-	2	-	2	3	1	1	-	-	...
UNUSABLE 6 CONSECUTIVE HOURS OR LONGER:											
1 TIME	4	-	-	-	2	2	-	1	-	-	...
2 TIMES	2	-	2	-	-	-	1	-	-	-	...
3 TIMES OR MORE	2	-	-	-	-	2	-	-	-	-	...
NOT REPORTED	-	-	-	-	-	-	-	-	-	-	-
DON'T KNOW	-	-	-	-	-	-	-	-	-	-	-
NOT REPORTED	3	1	-	1	-	1	-	-	-	-	...
WITH CHEMICAL TOILET, PRIVY, OR OTHER MEANS	24	11	4	3	4	1	-	-	1	-	...
TYPE OF SEWAGE DISPOSAL											
OWNER OCCUPIED	662	62	72	70	72	122	97	62	73	33	12300
WITH PUBLIC SEWER	481	41	39	51	48	85	74	48	64	30	13600
1 OR MORE BREAKDOWNS	7	-	-	3	1	3	-	-	-	-	...
WITH SEPTIC TANK OR CESSPOOL	157	14	27	18	20	32	21	13	8	3	10000
1 OR MORE BREAKDOWNS	1	-	-	-	-	1	-	-	-	-	...
RENTER OCCUPIED	588	93	92	91	101	117	56	24	9	6	7600
WITH PUBLIC SEWER	507	68	77	76	88	109	54	21	9	6	8100
1 OR MORE BREAKDOWNS	6	-	-	-	2	3	1	1	-	-	...
WITH SEPTIC TANK OR CESSPOOL	58	13	12	12	8	8	2	3	-	-	5700
1 OR MORE BREAKDOWNS	2	-	2	-	-	-	-	-	-	-	...
FLUSH TOILET											
OWNER OCCUPIED	662	62	72	70	72	122	97	62	73	33	12300
WITH ALL PLUMBING FACILITIES	633	54	64	68	69	117	95	61	73	33	12700
WITH ONLY 1 FLUSH TOILET	348	39	46	42	49	68	52	24	18	10	9800
NO BREAKDOWNS IN FLUSH TOILET	330	37	42	40	47	65	50	24	15	10	9900
WITH BREAKDOWNS IN FLUSH TOILET	15	2	4	2	1	2	-	-	3	-	...
UNUSABLE 6 CONSECUTIVE HOURS OR LONGER:											
1 TIME	11	1	3	2	-	2	-	-	3	-	...
2 TIMES	3	1	1	-	1	-	-	-	-	-	...
3 TIMES	-	-	-	-	-	-	-	-	-	-	-
4 TIMES OR MORE	-	-	-	-	-	-	-	-	-	-	-
NOT REPORTED	-	-	-	-	-	-	-	-	-	-	-
NOT REPORTED	3	-	-	-	1	-	2	-	-	-	...
REASON FOR BREAKDOWN:											
PROBLEMS INSIDE BUILDING	10	1	3	2	-	1	-	-	3	-	...
PROBLEMS OUTSIDE BUILDING	5	1	1	1	1	1	-	-	-	-	...
NOT REPORTED	-	-	-	-	-	-	-	-	-	-	-
LACKING SOME OR ALL PLUMBING FACILITIES	29	8	8	2	3	5	1	1	-	-	...

TABLE A-15. INCOME OF FAMILIES AND PRIMARY INDIVIDUALS BY TENURE AND FAILURES IN PLUMBING FACILITIES AND EQUIPMENT FOR HOUSING UNITS WITH BLACK HOUSEHOLD HEAD: 1976--CONTINUED

(NUMBERS IN THOUSANDS. DATA BASED ON SAMPLE, SEE TEXT. FOR MINIMUM BASE FOR DERIVED FIGURES (PERCENT, MEDIAN, ETC.) AND MEANING OF SYMBOLS, SEE TEXT)

UNITED STATES INSIDE STANDARD METROPOLITAN STATISTICAL AREAS NOT IN CENTRAL CITIES	TOTAL	LESS THAN $3,000	$3,000 TO $4,999	$5,000 TO $6,999	$7,000 TO $9,999	$10,000 TO $14,999	$15,000 TO $19,999	$20,000 TO $24,999	$25,000 TO $34,999	$35,000 OR MORE	MEDIAN (DOLLARS)
UNITS OCCUPIED 3 MONTHS OR LONGER--CON.											
FLUSH TOILET--CONTINUED											
RENTER OCCUPIED	588	93	92	91	101	117	56	24	9	6	7600
WITH ALL PLUMBING FACILITIES	552	76	87	82	97	117	56	24	9	6	8000
WITH ONLY 1 FLUSH TOILET	456	67	84	69	79	93	39	14	7	3	7300
NO BREAKDOWNS IN FLUSH TOILET	418	61	80	63	73	82	36	14	6	3	7200
WITH BREAKDOWNS IN FLUSH TOILET	32	6	4	6	3	8	3	-	2	-	...
UNUSABLE 6 CONSECUTIVE HOURS OR LONGER:											
1 TIME	23	3	4	3	2	8	2	-	2	-	...
2 TIMES	3	2	-	-	-	-	1	-	-	-	...
3 TIMES	4	1	-	2	1	-	-	-	-	-	...
4 TIMES OR MORE	2	-	-	2	-	-	-	-	-	-	...
NOT REPORTED	-	-	-	-	-	-	-	-	-	-	-
NOT REPORTED	5	-	-	-	3	2	-	-	-	-	...
REASON FOR BREAKDOWN:											
PROBLEMS INSIDE BUILDING	24	5	3	5	2	7	3	-	-	-	...
PROBLEMS OUTSIDE BUILDING	6	2	1	2	1	2	-	-	-	-	...
NOT REPORTED	2	-	-	-	-	-	-	-	2	-	...
LACKING SOME OR ALL PLUMBING FACILITIES	36	17	5	9	4	1	-	-	1	-	...
ELECTRIC FUSE BLOWOUTS											
OWNER OCCUPIED	662	62	72	70	72	122	97	62	73	33	12300
NO FUSE OR SWITCH BLOWOUTS	578	53	65	61	59	114	82	54	62	29	12300
WITH FUSE OR SWITCH BLOWOUTS	79	7	7	9	12	8	14	8	9	4	12700
1 TIME	46	4	5	5	7	5	9	7	4	1	12600
2 TIMES	21	2	-	-	5	3	6	1	3	1	...
3 TIMES OR MORE	10	1	2	5	-	-	-	-	1	1	...
NOT REPORTED	2	-	-	-	-	1	-	-	-	1	...
DON'T KNOW	1	1	-	-	-	-	-	-	-	-	...
NOT REPORTED	4	1	-	-	1	-	-	-	2	-	...
RENTER OCCUPIED	588	93	92	91	101	117	56	24	9	6	7600
NO FUSE OR SWITCH BLOWOUTS	517	82	76	78	88	107	52	22	7	6	7800
WITH FUSE OR SWITCH BLOWOUTS	66	11	16	12	12	7	4	2	2	-	6000
1 TIME	28	5	4	6	9	4	-	1	-	-	...
2 TIMES	22	3	6	6	1	2	2	-	2	-	...
3 TIMES OR MORE	14	2	7	-	2	-	2	1	-	-	...
NOT REPORTED	2	1	-	-	-	2	-	-	-	-	...
DON'T KNOW	-	-	-	-	-	-	-	-	-	-	-
NOT REPORTED	5	-	-	-	1	3	-	-	1	-	...
UNITS OCCUPIED LAST WINTER	1 102	143	152	143	144	208	133	77	68	35	9400
HEATING EQUIPMENT											
OWNER OCCUPIED	623	60	71	69	65	115	89	60	61	31	12000
WITH HEATING EQUIPMENT	620	59	70	69	65	115	89	60	61	31	12000
NO BREAKDOWNS	570	51	62	63	58	106	86	58	59	28	12400
WITH BREAKDOWNS	48	8	8	7	8	7	4	3	2	3	7700
1 TIME	32	6	7	2	6	5	3	3	-	1	...
2 TIMES	11	1	-	3	2	1	1	-	2	-	...
3 TIMES	-	-	-	-	-	-	-	-	-	-	-
4 TIMES OR MORE	2	1	1	-	-	-	-	-	-	-	...
NOT REPORTED	4	-	-	2	-	1	-	-	-	1	...
NOT REPORTED	2	-	-	-	-	2	-	-	-	-	...
NO HEATING EQUIPMENT	3	1	1	-	-	-	-	-	-	-	...
RENTER OCCUPIED	479	82	80	74	78	93	43	17	7	4	7100
WITH HEATING EQUIPMENT	474	80	78	74	78	93	43	17	7	4	7200
NO BREAKDOWNS	407	66	69	63	69	81	36	17	3	3	7200
WITH BREAKDOWNS	65	13	8	10	9	12	6	-	5	2	7300
1 TIME	33	9	5	3	6	9	2	-	-	-	...
2 TIMES	12	-	-	3	4	-	4	-	2	-	...
3 TIMES	4	-	2	-	-	2	1	-	-	-	...
4 TIMES OR MORE	14	4	2	4	-	-	-	-	3	2	...
NOT REPORTED	2	-	-	-	-	2	-	-	-	-	...
NOT REPORTED	2	1	-	-	-	-	1	-	-	-	...
NO HEATING EQUIPMENT	5	2	3	-	-	-	-	-	-	-	...
INSUFFICIENT HEAT											
ADDITIONAL HEAT SOURCE:											
OWNER OCCUPIED	623	60	71	69	65	115	89	60	61	31	12000
WITH SPECIFIED HEATING EQUIPMENT[1]	522	36	48	58	55	93	84	58	58	31	13400
NO ADDITIONAL HEAT SOURCE USED	472	32	42	51	47	80	80	56	54	28	13900
USED KITCHEN STOVE, FIREPLACE, OR PORTABLE HEATER	46	3	6	7	7	11	4	2	4	3	10100
NOT REPORTED	4	1	-	-	-	2	1	-	-	-	...
LACKING SPECIFIED HEATING EQUIPMENT OR NONE	101	24	23	11	11	22	5	3	3	-	5600
RENTER OCCUPIED	479	82	80	74	78	93	43	17	7	4	7100
WITH SPECIFIED HEATING EQUIPMENT[1]	394	50	68	60	68	81	41	14	6	4	7800
NO ADDITIONAL HEAT SOURCE USED	311	36	48	52	54	68	34	13	3	3	8100
USED KITCHEN STOVE, FIREPLACE, OR PORTABLE HEATER	82	14	20	9	14	13	6	1	3	2	6600
NOT REPORTED	1	-	-	-	-	-	1	-	-	-	...
LACKING SPECIFIED HEATING EQUIPMENT OR NONE	84	32	12	13	10	11	2	2	1	-	4600
ROOMS LACKING SPECIFIED HEAT SOURCE:											
OWNER OCCUPIED	623	60	71	69	65	115	89	60	61	31	12000
WITH SPECIFIED HEATING EQUIPMENT[1]	522	36	48	58	55	93	84	58	58	31	13400
NO ROOMS LACKING AIR DUCTS, REGISTERS, RADIATORS OR HEATERS	378	20	28	30	35	79	57	47	53	30	14900
ROOMS LACKING AIR DUCTS, REGISTERS, RADIATORS OR HEATERS	140	15	20	28	19	14	27	11	5	1	8100
1 ROOM	19	1	3	2	3	2	3	3	1	1	...
2 ROOMS	35	8	-	8	4	4	6	4	1	-	...
3 ROOMS OR MORE	86	7	18	17	11	8	18	4	3	-	7500
NOT REPORTED	3	1	-	-	1	1	-	-	-	-	...
LACKING SPECIFIED HEATING EQUIPMENT OR NONE	101	24	23	11	11	22	5	3	3	-	5600

[1]EXCLUDES ROOM HEATERS WITHOUT FLUE OR VENT, FIREPLACES, STOVES, AND PORTABLE HEATERS.

TABLE A-15. INCOME OF FAMILIES AND PRIMARY INDIVIDUALS BY TENURE AND FAILURES IN PLUMBING FACILITIES AND EQUIPMENT FOR HOUSING UNITS WITH BLACK HOUSEHOLD HEAD: 1976--CONTINUED

(NUMBERS IN THOUSANDS. DATA BASED ON SAMPLE, SEE TEXT. FOR MINIMUM BASE FOR DERIVED FIGURES (PERCENT, MEDIAN, ETC.) AND MEANING OF SYMBOLS, SEE TEXT)

UNITED STATES INSIDE STANDARD METROPOLITAN STATISTICAL AREAS NOT IN CENTRAL CITIES	TOTAL	LESS THAN $3,000	$3,000 TO $4,999	$5,000 TO $6,999	$7,000 TO $9,999	$10,000 TO $14,999	$15,000 TO $19,999	$20,000 TO $24,999	$25,000 TO $34,999	$35,000 OR MORE	MEDIAN (DOLLARS)
UNITS OCCUPIED LAST WINTER--CONTINUED											
INSUFFICIENT HEAT--CONTINUED											
RENTER OCCUPIED	479	82	80	74	78	93	43	17	7	4	7100
WITH SPECIFIED HEATING EQUIPMENT[1]	394	50	68	60	68	81	41	14	6	4	7800
NO ROOMS LACKING AIR DUCTS, REGISTERS, RADIATORS OR HEATERS	301	32	50	38	54	70	37	10	6	4	8700
ROOMS LACKING AIR DUCTS, REGISTERS, RADIATORS OR HEATERS	89	16	19	22	15	10	4	3	-	-	5900
1 ROOM	26	6	1	8	3	5	3	-	-	-	...
2 ROOMS	26	2	6	7	5	5	-	1	-	-	...
3 ROOMS OR MORE	37	8	12	7	7	-	1	2	-	-	...
NOT REPORTED	5	2	-	-	-	2	-	2	-	-	...
LACKING SPECIFIED HEATING EQUIPMENT OR NONE	84	32	12	13	10	11	2	2	1	-	4600
CLOSURE OF ROOMS:											
OWNER OCCUPIED	623	60	71	69	65	115	89	60	61	31	12000
WITH HEATING EQUIPMENT	620	59	70	69	65	115	89	60	61	31	12000
NO ROOMS CLOSED	595	51	69	66	65	108	86	60	61	30	12200
CLOSED CERTAIN ROOMS	23	8	1	3	1	5	3	-	-	1	...
LIVING ROOM ONLY	2	1	-	1	-	1	-	-	-	-	...
DINING ROOM ONLY	1	1	-	-	-	-	-	-	-	-	...
1 OR MORE BEDROOMS ONLY	11	3	-	2	1	2	3	-	-	-	...
OTHER ROOMS OR COMBINATION	5	2	1	-	-	1	-	-	-	-	...
NOT REPORTED	4	1	-	1	-	-	-	-	-	1	...
NOT REPORTED	2	-	-	-	-	2	-	-	-	-	...
NO HEATING EQUIPMENT	3	1	1	-	-	-	-	-	-	-	...
RENTER OCCUPIED	479	82	80	74	78	93	43	17	7	4	7100
WITH HEATING EQUIPMENT	474	80	78	74	78	93	43	17	7	4	7200
NO ROOMS CLOSED	441	72	70	70	76	91	36	17	6	2	7300
CLOSED CERTAIN ROOMS	32	8	8	3	2	2	6	-	1	2	...
LIVING ROOM ONLY	6	2	3	-	-	2	-	-	-	-	...
DINING ROOM ONLY	2	2	-	-	-	-	-	-	-	-	...
1 OR MORE BEDROOMS ONLY	22	5	3	3	2	-	6	-	1	2	...
OTHER ROOMS OR COMBINATION	2	-	2	-	-	-	-	-	-	-	...
NOT REPORTED	-	-	-	-	-	-	-	-	-	-	-
NOT REPORTED	1	-	-	-	-	-	1	-	-	-	...
NO HEATING EQUIPMENT	5	2	3	-	-	-	-	-	-	-	...

[1]EXCLUDES ROOM HEATERS WITHOUT FLUE OR VENT, FIREPLACES, STOVES, AND PORTABLE HEATERS.

TABLE A-15. INCOME OF FAMILIES AND PRIMARY INDIVIDUALS BY TENURE AND FAILURES IN PLUMBING FACILITIES AND EQUIPMENT FOR HOUSING UNITS WITH BLACK HOUSEHOLD HEAD: 1976--CONTINUED

(NUMBERS IN THOUSANDS. DATA BASED ON SAMPLE, SEE TEXT. FOR MINIMUM BASE FOR DERIVED FIGURES (PERCENT, MEDIAN, ETC.) AND MEANING OF SYMBOLS, SEE TEXT)

UNITED STATES OUTSIDE STANDARD METROPOLITAN STATISTICAL AREAS	TOTAL	LESS THAN $3,000	$3,000 TO $4,999	$5,000 TO $6,999	$7,000 TO $9,999	$10,000 TO $14,999	$15,000 TO $19,999	$20,000 TO $24,999	$25,000 TO $34,999	$35,000 OR MORE	MEDIAN (DOLLARS)
UNITS OCCUPIED 3 MONTHS OR LONGER	1 659	428	352	265	239	232	79	34	21	11	5400
WATER SUPPLY											
OWNER OCCUPIED	936	175	190	153	152	155	56	30	19	6	6300
WITH PIPED WATER INSIDE STRUCTURE	864	142	176	145	143	149	55	30	19	6	6600
NO BREAKDOWNS	829	136	170	137	139	143	52	29	17	6	6600
WITH BREAKDOWNS	30	5	5	7	4	5	3	1	-	-	...
UNUSABLE 6 CONSECUTIVE HOURS OR LONGER:											
1 TIME	20	2	4	5	3	3	1	1	-	-	...
2 TIMES	2	1	-	-	-	1	-	-	-	-	...
3 TIMES OR MORE	8	2	2	2	1	1	2	-	-	-	...
NOT REPORTED	-	-	-	-	-	-	-	-	-	-	-
DON'T KNOW	-	-	-	-	-	-	-	-	-	-	-
NOT REPORTED	5	2	1	1	-	1	-	-	2	-	...
REASON FOR BREAKDOWN:											
PROBLEMS INSIDE BUILDING	5	1	-	-	1	1	3	-	-	-	...
PROBLEMS OUTSIDE BUILDING	24	4	5	7	3	4	-	1	-	-	...
NOT REPORTED	-	-	-	-	-	-	-	-	-	-	-
NO PIPED WATER INSIDE STRUCTURE	73	34	14	8	10	6	1	-	-	-	3400
RENTER OCCUPIED	723	252	162	112	87	77	23	4	2	5	4400
WITH PIPED WATER INSIDE STRUCTURE	575	181	128	89	77	68	21	4	2	5	4700
NO BREAKDOWNS	552	174	123	86	71	67	21	4	2	5	4700
WITH BREAKDOWNS	17	6	4	3	3	1	-	-	-	-	...
UNUSABLE 6 CONSECUTIVE HOURS OR LONGER:											
1 TIME	10	4	2	1	3	1	-	-	-	-	...
2 TIMES	5	2	2	-	-	1	-	-	-	-	...
3 TIMES OR MORE	2	1	-	2	-	-	-	-	-	-	...
NOT REPORTED	-	-	-	-	-	-	-	-	-	-	-
DON'T KNOW	2	2	-	-	-	-	-	-	-	-	...
NOT REPORTED	3	-	1	-	3	-	-	-	-	-	...
REASON FOR BREAKDOWN:											
PROBLEMS INSIDE BUILDING	-	-	-	-	-	-	-	-	-	-	-
PROBLEMS OUTSIDE BUILDING	17	6	4	3	3	1	-	-	-	-	...
NOT REPORTED	-	-	-	-	-	-	-	-	-	-	-
NO PIPED WATER INSIDE STRUCTURE	148	71	34	22	10	9	2	-	-	-	3200
SEWAGE DISPOSAL											
OWNER OCCUPIED	936	175	190	153	152	155	56	30	19	6	6300
WITH PUBLIC SEWER, SEPTIC TANK, OR CESSPOOL	836	133	169	139	141	147	55	28	19	6	6700
NO BREAKDOWNS	812	127	165	134	138	143	55	27	17	6	6700
WITH BREAKDOWNS	8	1	-	3	2	-	-	1	2	-	...
UNUSABLE 6 CONSECUTIVE HOURS OR LONGER:											
1 TIME	8	-	-	3	2	-	-	1	2	-	...
2 TIMES	-	-	-	-	-	-	-	-	-	-	-
3 TIMES OR MORE	1	1	-	-	-	-	-	-	-	-	...
NOT REPORTED	-	-	-	-	-	-	-	-	-	-	-
DON'T KNOW	-	-	-	-	-	-	-	-	-	-	-
NOT REPORTED	16	5	4	2	1	4	-	-	-	-	...
WITH CHEMICAL TOILET, PRIVY, OR OTHER MEANS	100	43	21	14	12	8	2	2	-	-	3700
RENTER OCCUPIED	723	252	162	112	87	77	23	4	2	5	4400
WITH PUBLIC SEWER, SEPTIC TANK, OR CESSPOOL	537	169	119	84	69	68	19	4	2	5	4700
NO BREAKDOWNS	521	160	116	82	67	66	19	4	2	5	4700
WITH BREAKDOWNS	8	6	1	1	-	-	-	-	-	-	...
UNUSABLE 6 CONSECUTIVE HOURS OR LONGER:											
1 TIME	3	1	1	1	-	-	-	-	-	-	...
2 TIMES	3	3	-	-	-	-	-	-	-	-	...
3 TIMES OR MORE	2	2	-	-	-	-	-	-	-	-	...
NOT REPORTED	-	-	-	-	-	-	-	-	-	-	-
DON'T KNOW	-	-	-	-	-	-	-	-	-	-	-
NOT REPORTED	8	3	2	-	2	2	-	-	-	-	...
WITH CHEMICAL TOILET, PRIVY, OR OTHER MEANS	186	84	43	28	18	9	4	-	-	-	3400
TYPE OF SEWAGE DISPOSAL											
OWNER OCCUPIED	936	175	190	153	152	155	56	30	19	6	6300
WITH PUBLIC SEWER	377	57	88	61	54	55	26	20	14	2	6400
1 OR MORE BREAKDOWNS	2	-	-	1	-	-	-	-	2	-	...
WITH SEPTIC TANK OR CESSPOOL	459	76	82	78	86	92	28	8	5	3	6800
1 OR MORE BREAKDOWNS	6	1	-	2	2	-	-	1	-	-	...
RENTER OCCUPIED	723	252	162	112	87	77	23	4	2	5	4400
WITH PUBLIC SEWER	410	126	92	64	59	49	12	2	2	2	4700
1 OR MORE BREAKDOWNS	7	5	1	1	-	-	-	-	-	-	...
WITH SEPTIC TANK OR CESSPOOL	128	42	26	20	10	18	7	2	-	3	4600
1 OR MORE BREAKDOWNS	2	1	-	1	-	-	-	-	-	-	...
FLUSH TOILET											
OWNER OCCUPIED	936	175	190	153	152	155	56	30	19	6	6300
WITH ALL PLUMBING FACILITIES	784	114	152	135	134	143	53	28	19	6	6900
WITH ONLY 1 FLUSH TOILET	633	110	129	118	105	112	37	13	9	-	6300
NO BREAKDOWNS IN FLUSH TOILET	593	96	123	112	100	108	34	13	8	-	6400
WITH BREAKDOWNS IN FLUSH TOILET	33	13	5	5	4	4	2	-	-	-	...
UNUSABLE 6 CONSECUTIVE HOURS OR LONGER:											
1 TIME	30	10	5	5	4	3	2	-	-	-	...
2 TIMES	1	1	-	-	-	1	-	-	-	-	...
3 TIMES	-	-	-	-	-	-	-	-	-	-	-
4 TIMES OR MORE	2	2	-	-	-	-	-	-	-	-	...
NOT REPORTED	-	-	-	-	-	-	-	-	-	-	-
NOT REPORTED	7	2	1	1	2	1	1	-	1	-	...
REASON FOR BREAKDOWN:											
PROBLEMS INSIDE BUILDING	18	6	5	2	1	2	2	-	-	-	...
PROBLEMS OUTSIDE BUILDING	15	7	-	4	3	1	-	-	-	-	...
NOT REPORTED	-	-	-	-	-	-	-	-	-	-	-
LACKING SOME OR ALL PLUMBING FACILITIES	152	61	38	18	19	12	3	2	-	-	3800

TABLE A-15. INCOME OF FAMILIES AND PRIMARY INDIVIDUALS BY TENURE AND FAILURES IN PLUMBING FACILITIES AND EQUIPMENT FOR HOUSING UNITS WITH BLACK HOUSEHOLD HEAD: 1976--CONTINUED

(NUMBERS IN THOUSANDS. DATA BASED ON SAMPLE, SEE TEXT. FOR MINIMUM BASE FOR DERIVED FIGURES (PERCENT, MEDIAN, ETC.) AND MEANING OF SYMBOLS, SEE TEXT)

UNITED STATES OUTSIDE STANDARD METROPOLITAN STATISTICAL AREAS	TOTAL	LESS THAN $3,000	$3,000 TO $4,999	$5,000 TO $6,999	$7,000 TO $9,999	$10,000 TO $14,999	$15,000 TO $19,999	$20,000 TO $24,999	$25,000 TO $34,999	$35,000 OR MORE	MEDIAN (DOLLARS)
UNITS OCCUPIED 3 MONTHS OR LONGER--CON.											
FLUSH TOILET--CONTINUED											
RENTER OCCUPIED	723	252	162	112	87	77	23	4	2	5	4400
WITH ALL PLUMBING FACILITIES	445	129	102	66	61	61	15	4	2	5	4800
WITH ONLY 1 FLUSH TOILET	417	125	95	65	55	56	11	2	2	5	4800
NO BREAKDOWNS IN FLUSH TOILET	381	110	89	60	48	53	10	2	2	5	4800
WITH BREAKDOWNS IN FLUSH TOILET	25	8	5	5	5	2	1	-	-	-	...
UNUSABLE 6 CONSECUTIVE HOURS OR LONGER:											
1 TIME	19	7	1	3	5	2	1	-	-	-	...
2 TIMES	4	1	3	1	-	-	-	-	-	-	...
3 TIMES	-	-	-	-	-	-	-	-	-	-	-
4 TIMES OR MORE	2	1	-	1	-	-	-	-	-	-	...
NOT REPORTED	-	-	-	-	-	-	-	-	-	-	-
NOT REPORTED	11	7	1	-	2	2	-	-	-	-	...
REASON FOR BREAKDOWN:											
PROBLEMS INSIDE BUILDING	15	4	3	3	3	1	1	-	-	-	...
PROBLEMS OUTSIDE BUILDING	9	4	2	2	2	1	-	-	-	-	...
NOT REPORTED	-	-	-	-	-	-	-	-	-	-	-
LACKING SOME OR ALL PLUMBING FACILITIES	277	123	60	45	26	17	7	-	-	-	3500
ELECTRIC FUSE BLOWOUTS											
OWNER OCCUPIED	936	175	190	153	152	155	56	30	19	6	6300
NO FUSE OR SWITCH BLOWOUTS	843	159	176	140	137	136	51	23	17	4	6200
WITH FUSE OR SWITCH BLOWOUTS	88	14	15	13	14	17	5	7	2	1	7600
1 TIME	49	6	10	5	10	10	1	4	2	1	8000
2 TIMES	25	5	2	5	5	4	2	2	-	-	...
3 TIMES OR MORE	11	3	1	3	-	2	2	-	1	-	...
NOT REPORTED	3	-	2	-	-	2	-	-	-	-	...
DON'T KNOW	-	-	-	-	-	-	-	-	-	-	-
NOT REPORTED	5	2	-	-	1	2	-	-	-	-	...
RENTER OCCUPIED	723	252	162	112	87	77	23	4	2	5	4400
NO FUSE OR SWITCH BLOWOUTS	648	231	143	104	77	63	19	4	2	5	4300
WITH FUSE OR SWITCH BLOWOUTS	67	21	17	8	8	11	3	-	-	-	4500
1 TIME	44	15	12	2	4	8	3	-	-	-	4200
2 TIMES	15	4	4	2	3	3	-	-	-	-	...
3 TIMES OR MORE	8	2	1	4	1	-	-	-	-	-	...
NOT REPORTED	-	-	-	-	-	-	-	-	-	-	-
DON'T KNOW	-	-	-	-	-	-	-	-	-	-	-
NOT REPORTED	8	1	2	-	2	3	-	-	-	-	...
UNITS OCCUPIED LAST WINTER	1 558	394	338	248	225	216	78	32	19	9	5400
HEATING EQUIPMENT											
OWNER OCCUPIED	918	173	188	151	149	151	55	27	19	6	6300
WITH HEATING EQUIPMENT	917	172	188	151	149	151	55	27	19	6	6300
NO BREAKDOWNS	866	162	176	144	141	141	52	25	19	6	6300
WITH BREAKDOWNS	46	9	9	7	8	9	3	2	-	-	6400
1 TIME	29	4	6	3	7	5	2	2	-	-	...
2 TIMES	9	2	3	2	-	2	1	-	-	-	...
3 TIMES	2	-	-	1	1	-	-	-	-	-	...
4 TIMES OR MORE	3	2	-	1	-	-	-	-	-	-	...
NOT REPORTED	3	2	-	-	-	2	-	-	-	-	...
NOT REPORTED	5	1	2	-	-	1	-	1	-	-	...
NO HEATING EQUIPMENT	1	1	-	-	-	-	-	-	-	-	...
RENTER OCCUPIED	640	221	150	97	76	65	23	4	-	3	4300
WITH HEATING EQUIPMENT	632	217	149	95	76	65	23	4	-	3	4300
NO BREAKDOWNS	593	202	141	90	70	60	22	4	-	3	4300
WITH BREAKDOWNS	29	10	8	5	3	3	1	-	-	-	...
1 TIME	22	9	6	4	1	2	1	-	-	-	...
2 TIMES	2	1	2	-	-	-	-	-	-	-	...
3 TIMES	3	-	-	1	2	-	-	-	-	-	...
4 TIMES OR MORE	2	1	-	-	-	2	-	-	-	-	...
NOT REPORTED	-	-	-	-	-	-	-	-	-	-	-
NOT REPORTED	9	5	-	-	3	2	-	-	-	-	...
NO HEATING EQUIPMENT	8	5	2	2	-	-	-	-	-	-	...
INSUFFICIENT HEAT											
ADDITIONAL HEAT SOURCE:											
OWNER OCCUPIED	918	173	188	151	149	151	55	27	19	6	6300
WITH SPECIFIED HEATING EQUIPMENT[1]	502	57	90	77	90	100	41	25	18	5	7900
NO ADDITIONAL HEAT SOURCE USED	435	47	76	67	78	89	38	19	17	5	8100
USED KITCHEN STOVE, FIREPLACE, OR PORTABLE HEATER	64	9	13	9	12	12	2	5	1	-	7000
NOT REPORTED	3	1	1	-	-	-	-	1	-	-	...
LACKING SPECIFIED HEATING EQUIPMENT OR NONE	416	116	97	74	59	50	15	2	1	1	4900
RENTER OCCUPIED	640	221	150	97	76	65	23	4	-	3	4300
WITH SPECIFIED HEATING EQUIPMENT[1]	275	68	63	40	45	37	17	2	-	3	5300
NO ADDITIONAL HEAT SOURCE USED	233	59	52	35	39	29	14	2	-	3	5300
USED KITCHEN STOVE, FIREPLACE, OR PORTABLE HEATER	32	5	10	6	3	6	3	-	-	-	...
NOT REPORTED	9	3	2	-	3	2	-	-	-	-	...
LACKING SPECIFIED HEATING EQUIPMENT OR NONE	365	154	87	56	31	28	6	2	-	1	3700
ROOMS LACKING SPECIFIED HEAT SOURCE:											
OWNER OCCUPIED	918	173	188	151	149	151	55	27	19	6	6300
WITH SPECIFIED HEATING EQUIPMENT[1]	502	57	90	77	90	100	41	25	18	5	7900
NO ROOMS LACKING AIR DUCTS, REGISTERS, RADIATORS OR HEATERS	328	24	52	51	55	69	35	20	18	5	9100
ROOMS LACKING AIR DUCTS, REGISTERS, RADIATORS OR HEATERS	169	33	37	26	32	31	5	5	-	-	6100
1 ROOM	21	6	7	2	3	4	-	-	-	-	...
2 ROOMS	32	5	7	6	4	4	3	3	-	-	...
3 ROOMS OR MORE	116	22	22	19	25	23	2	2	-	-	6400
NOT REPORTED	6	-	1	-	3	1	-	-	-	-	...
LACKING SPECIFIED HEATING EQUIPMENT OR NONE	416	116	97	74	59	50	15	2	1	1	4900

[1]EXCLUDES ROOM HEATERS WITHOUT FLUE OR VENT, FIREPLACES, STOVES, AND PORTABLE HEATERS.

TABLE A-15. INCOME OF FAMILIES AND PRIMARY INDIVIDUALS BY TENURE AND FAILURES IN PLUMBING FACILITIES AND EQUIPMENT FOR HOUSING UNITS WITH BLACK HOUSEHOLD HEAD: 1976--CONTINUED

(NUMBERS IN THOUSANDS. DATA BASED ON SAMPLE, SEE TEXT. FOR MINIMUM BASE FOR DERIVED FIGURES (PERCENT, MEDIAN, ETC.) AND MEANING OF SYMBOLS, SEE TEXT)

UNITED STATES OUTSIDE STANDARD METROPOLITAN STATISTICAL AREAS	TOTAL	LESS THAN $3,000	$3,000 TO $4,999	$5,000 TO $6,999	$7,000 TO $9,999	$10,000 TO $14,999	$15,000 TO $19,999	$20,000 TO $24,999	$25,000 TO $34,999	$35,000 OR MORE	MEDIAN (DOLLARS)
UNITS OCCUPIED LAST WINTER--CONTINUED											
INSUFFICIENT HEAT--CONTINUED											
RENTER OCCUPIED	640	221	150	97	76	65	23	4	-	3	4300
WITH SPECIFIED HEATING EQUIPMENT[1]	275	68	63	40	45	37	17	2	-	3	5300
NO ROOMS LACKING AIR DUCTS, REGISTERS, RADIATORS OR HEATERS	135	30	24	14	27	23	13	2	-	1	6900
ROOMS LACKING AIR DUCTS, REGISTERS, RADIATORS OR HEATERS	135	35	38	27	16	14	4	-	-	2	4700
1 ROOM	25	12	4	4	5	-	-	-	-	-	...
2 ROOMS	32	11	5	5	3	5	1	-	-	2	...
3 ROOMS OR MORE	78	12	29	18	8	9	3	-	-	-	4900
NOT REPORTED	5	2	1	-	2	-	-	-	-	-	...
LACKING SPECIFIED HEATING EQUIPMENT OR NONE	365	154	87	56	31	28	6	2	-	1	3700
CLOSURE OF ROOMS:											
OWNER OCCUPIED	918	173	188	151	149	151	55	27	19	6	6300
WITH HEATING EQUIPMENT	917	172	188	151	149	151	55	27	19	6	6300
NO ROOMS CLOSED	832	144	166	135	143	142	53	24	19	6	6600
CLOSED CERTAIN ROOMS	83	28	22	15	5	8	2	3	-	-	4300
LIVING ROOM ONLY	10	2	3	4	-	1	-	-	-	-	...
DINING ROOM ONLY	1	-	-	1	-	-	-	-	-	-	...
1 OR MORE BEDROOMS ONLY	55	20	14	8	4	5	2	1	-	-	4100
OTHER ROOMS OR COMBINATION	16	6	5	2	1	1	-	1	-	-	...
NOT REPORTED	1	-	-	-	-	1	-	-	-	-	...
NOT REPORTED	1	-	-	-	-	1	-	1	-	-	...
NO HEATING EQUIPMENT	1	1	-	-	-	-	-	-	-	-	...
RENTER OCCUPIED	640	221	150	97	76	65	23	4	-	3	4300
WITH HEATING EQUIPMENT	632	217	149	95	76	65	23	4	-	3	4300
NO ROOMS CLOSED	528	173	124	74	70	62	19	4	-	3	4500
CLOSED CERTAIN ROOMS	93	40	23	21	3	2	3	-	-	-	3600
LIVING ROOM ONLY	7	3	1	3	-	-	-	-	-	-	...
DINING ROOM ONLY	-	-	-	-	-	-	-	-	-	-	-
1 OR MORE BEDROOMS ONLY	65	23	19	15	3	2	3	-	-	-	4000
OTHER ROOMS OR COMBINATION	20	13	4	3	-	-	-	-	-	-	...
NOT REPORTED	-	-	-	-	-	-	-	-	-	-	-
NOT REPORTED	11	5	2	-	3	2	-	-	-	-	...
NO HEATING EQUIPMENT	8	5	2	2	-	-	-	-	-	-	...

[1]EXCLUDES ROOM HEATERS WITHOUT FLUE OR VENT, FIREPLACES, STOVES, AND PORTABLE HEATERS.

TABLE A-16. INCOME OF FAMILIES AND PRIMARY INDIVIDUALS BY TENURE AND SELECTED NEIGHBORHOOD CHARACTERISTICS FOR HOUSING UNITS WITH BLACK HOUSEHOLD HEAD: 1976

(NUMBERS IN THOUSANDS. DATA BASED ON SAMPLE, SEE TEXT. FOR MINIMUM BASE FOR DERIVED FIGURES (PERCENT, MEDIAN, ETC.) AND MEANING OF SYMBOLS, SEE TEXT)

UNITED STATES TOTAL	TOTAL	LESS THAN $3,000	$3,000 TO $4,999	$5,000 TO $6,999	$7,000 TO $9,999	$10,000 TO $14,999	$15,000 TO $19,999	$20,000 TO $24,999	$25,000 TO $34,999	$35,000 OR MORE	MEDIAN (DOLLARS)
NEIGHBORHOOD CONDITIONS AND WISH TO MOVE[1]											
OWNER OCCUPIED	3 371	413	440	396	473	646	406	272	247	78	9800
NO STREET OR HIGHWAY NOISE	2 203	285	290	271	322	404	253	162	149	67	9400
WITH STREET OR HIGHWAY NOISE	1 155	124	150	125	148	239	153	108	96	11	10600
BOTHERSOME TO RESPONDENT	472	50	62	47	65	100	66	40	39	3	10600
WOULD LIKE TO MOVE	146	13	18	14	16	36	23	13	13	-	11700
WOULD NOT LIKE TO MOVE	322	37	42	33	49	62	44	26	26	3	10000
NOT REPORTED	3	-	2	-	-	2	-	-	-	-	...
NOT BOTHERSOME TO RESPONDENT	682	73	88	78	83	139	87	68	58	8	10700
NOT REPORTED	1	1	-	-	-	-	-	-	-	-	...
NOT REPORTED	13	4	-	-	3	3	-	2	2	-	...
NO AIRPLANE TRAFFIC NOISE	2 742	322	353	334	392	538	324	223	196	60	9800
WITH AIRPLANE TRAFFIC NOISE	616	88	87	62	78	104	82	47	49	18	9700
BOTHERSOME TO RESPONDENT	208	28	31	25	28	36	27	18	11	6	9200
WOULD LIKE TO MOVE	37	5	6	8	2	6	6	1	2	-	...
WOULD NOT LIKE TO MOVE	170	24	24	17	25	28	21	17	9	6	9400
NOT REPORTED	1	-	-	-	-	1	-	-	-	-	...
NOT BOTHERSOME TO RESPONDENT	401	60	56	33	50	68	54	29	38	13	10100
NOT REPORTED	6	-	-	4	-	1	2	-	-	-	...
NOT REPORTED	13	3	-	-	3	4	-	2	2	-	...
NO HEAVY TRAFFIC	2 210	258	264	260	305	421	278	190	172	64	10200
WITH HEAVY TRAFFIC	1 148	152	176	136	165	222	128	80	74	15	9000
BOTHERSOME TO RESPONDENT	345	37	58	33	44	76	43	27	26	1	10000
WOULD LIKE TO MOVE	115	13	14	12	10	27	17	9	13	-	11500
WOULD NOT LIKE TO MOVE	229	24	42	21	34	49	26	19	13	1	9400
NOT REPORTED	2	-	2	-	-	-	-	-	-	-	...
NOT BOTHERSOME TO RESPONDENT	802	115	118	103	120	146	86	53	48	14	8600
NOT REPORTED	2	1	-	-	1	-	-	-	-	-	...
NOT REPORTED	12	3	-	-	3	3	-	2	2	-	...
NO STREETS IN NEED OF REPAIR	2 534	303	320	276	347	469	314	223	213	68	10200
WITH STREETS IN NEED OF REPAIR	823	107	120	119	122	172	92	47	32	10	8600
BOTHERSOME TO RESPONDENT	526	49	74	78	80	118	65	32	22	8	9300
WOULD LIKE TO MOVE	114	10	16	19	16	25	14	10	-	3	9100
WOULD NOT LIKE TO MOVE	412	39	58	59	64	92	51	22	22	6	9400
NOT REPORTED	-	-	-	-	-	-	-	-	-	-	-
NOT BOTHERSOME TO RESPONDENT	285	57	43	40	41	50	27	15	10	2	7100
NOT REPORTED	11	1	3	2	2	5	-	-	-	-	...
NOT REPORTED	14	3	-	-	3	5	-	2	2	-	...
NO ROADS IMPASSABLE	2 767	348	359	326	382	520	330	217	217	67	9800
WITH ROADS IMPASSABLE	577	62	80	69	85	121	71	51	27	11	9700
BOTHERSOME TO RESPONDENT	339	34	39	45	51	74	44	32	12	9	10000
WOULD LIKE TO MOVE	94	9	13	14	11	18	13	11	2	3	9700
WOULD NOT LIKE TO MOVE	242	24	26	31	39	55	31	21	9	6	10100
NOT REPORTED	2	-	-	-	-	1	-	-	2	-	...
NOT BOTHERSOME TO RESPONDENT	232	29	39	23	34	46	25	20	14	2	9200
NOT REPORTED	6	-	2	-	1	2	2	-	-	-	...
NOT REPORTED	27	3	1	2	5	5	5	3	3	-	...
NO OCCUPIED HOUSING IN RUNDOWN CONDITION	2 779	341	351	322	408	518	334	225	209	71	9800
WITH OCCUPIED HOUSING IN RUNDOWN CONDITION	572	67	89	71	61	124	71	45	36	8	9900
BOTHERSOME TO RESPONDENT	338	27	45	32	38	81	50	34	26	5	11700
WOULD LIKE TO MOVE	138	12	17	10	13	27	25	18	14	2	13100
WOULD NOT LIKE TO MOVE	200	15	28	21	25	55	25	16	12	4	11000
NOT REPORTED	-	-	-	-	-	-	-	-	-	-	-
NOT BOTHERSOME TO RESPONDENT	226	40	41	40	23	39	21	11	10	2	6600
NOT REPORTED	7	-	3	-	-	4	-	-	-	-	...
NOT REPORTED	20	5	-	3	4	4	1	2	2	-	...
NO COMMERCIAL OR NONRESIDENTIAL ACTIVITIES	2 763	359	364	338	392	520	321	211	193	64	9500
WITH COMMERCIAL OR NONRESIDENTIAL ACTIVITIES	592	49	76	58	78	121	85	59	52	14	11500
BOTHERSOME TO RESPONDENT	101	6	15	5	13	21	15	10	13	3	12700
WOULD LIKE TO MOVE	44	2	9	1	3	10	8	3	9	-	13600
WOULD NOT LIKE TO MOVE	57	4	6	4	10	12	7	7	4	3	11900
NOT REPORTED	-	-	-	-	-	-	-	-	-	-	-
NOT BOTHERSOME TO RESPONDENT	487	42	60	53	64	100	70	49	39	12	11300
NOT REPORTED	3	1	1	-	-	-	-	-	-	-	...
NOT REPORTED	16	5	-	-	3	5	-	2	2	-	...
NO ODORS, SMOKE, OR GAS	3 026	375	402	363	411	574	363	250	211	78	9700
WITH ODORS, SMOKE, OR GAS	330	35	38	33	59	68	43	20	34	-	10000
BOTHERSOME TO RESPONDENT	224	25	22	21	45	44	28	17	24	-	10000
WOULD LIKE TO MOVE	79	2	5	7	17	17	17	3	12	-	12600
WOULD NOT LIKE TO MOVE	144	22	17	14	27	26	11	13	12	-	9000
NOT REPORTED	1	-	1	-	-	-	-	-	-	-	...
NOT BOTHERSOME TO RESPONDENT	105	9	16	12	15	24	15	4	11	-	10300
NOT REPORTED	1	1	-	-	-	-	-	-	-	-	...
NOT REPORTED	14	3	-	1	3	4	-	2	2	-	...
ADEQUATE STREET LIGHTS	2 548	307	328	312	341	480	328	193	194	64	9900
INADEQUATE STREET LIGHTS	806	102	112	83	128	163	76	77	51	14	9500
BOTHERSOME TO RESPONDENT	353	32	40	35	54	74	40	53	22	4	11000
WOULD LIKE TO MOVE	76	6	12	7	10	12	7	17	4	-	11200
WOULD NOT LIKE TO MOVE	275	26	28	28	43	60	33	35	17	4	11000
NOT REPORTED	2	-	-	-	-	2	-	-	-	-	...
NOT BOTHERSOME TO RESPONDENT	441	70	67	47	72	88	36	24	28	10	8500
NOT REPORTED	12	-	5	1	2	2	-	1	2	-	...
NOT REPORTED	17	4	-	1	5	3	1	2	2	-	...
NO NEIGHBORHOOD CRIME	2 682	343	377	320	378	501	302	213	188	60	9400
WITH NEIGHBORHOOD CRIME	667	68	62	76	87	142	101	56	57	18	11400
BOTHERSOME TO RESPONDENT	474	47	42	50	70	104	71	41	35	15	11400
WOULD LIKE TO MOVE	178	20	19	20	30	28	25	16	14	6	10000
WOULD NOT LIKE TO MOVE	296	26	22	31	40	76	46	25	21	9	11900
NOT REPORTED	1	1	-	-	-	-	-	-	-	-	...
NOT BOTHERSOME TO RESPONDENT	190	20	19	26	17	38	31	15	22	3	11700
NOT REPORTED	2	1	1	-	-	-	-	-	-	-	...
NOT REPORTED	22	3	1	-	8	3	3	3	2	-	...

[1]WISH TO MOVE RELATES ONLY TO RESPONDENTS' OPINION OF SPECIFIC CONDITIONS.

TABLE A-16. INCOME OF FAMILIES AND PRIMARY INDIVIDUALS BY TENURE AND SELECTED NEIGHBORHOOD CHARACTERISTICS FOR HOUSING UNITS WITH BLACK HOUSEHOLD HEAD: 1976--CONTINUED

(NUMBERS IN THOUSANDS. DATA BASED ON SAMPLE, SEE TEXT. FOR MINIMUM BASE FOR DERIVED FIGURES (PERCENT, MEDIAN, ETC.) AND MEANING OF SYMBOLS, SEE TEXT)

UNITED STATES TOTAL	TOTAL	LESS THAN $3,000	$3,000 TO $4,999	$5,000 TO $6,999	$7,000 TO $9,999	$10,000 TO $14,999	$15,000 TO $19,999	$20,000 TO $24,999	$25,000 TO $34,999	$35,000 OR MORE	MEDIAN (DOLLARS)
NEIGHBORHOOD CONDITIONS AND WISH TO MOVE[1]--CONTINUED											
OWNER OCCUPIED--CONTINUED											
NO TRASH, LITTER, OR JUNK	2 547	324	323	310	348	487	290	211	191	64	9700
WITH TRASH, LITTER, OR JUNK	805	86	116	86	121	151	116	59	54	14	9800
BOTHERSOME TO RESPONDENT	578	58	81	53	85	108	95	41	43	13	10600
WOULD LIKE TO MOVE	194	16	23	17	36	33	41	17	8	3	10800
WOULD NOT LIKE TO MOVE	384	42	59	36	48	76	54	24	35	10	10500
NOT REPORTED	-	-	-	-	-	-	-	-	-	-	-
NOT BOTHERSOME TO RESPONDENT	222	29	33	32	36	43	19	18	11	1	8400
NOT REPORTED	5	-	2	2	-	-	2	-	-	-	...
NOT REPORTED	19	3	1	-	4	7	1	2	2	-	...
NO BOARDED UP OR ABANDONED STRUCTURES	2 729	341	343	302	396	510	327	222	218	71	9900
WITH BOARDED UP OR ABANDONED STRUCTURES	628	69	97	93	74	133	79	48	27	7	9200
BOTHERSOME TO RESPONDENT	294	34	47	29	37	63	43	21	14	5	10000
WOULD LIKE TO MOVE	113	13	19	6	19	17	20	12	3	3	9900
WOULD NOT LIKE TO MOVE	182	21	28	22	19	47	23	9	11	2	10100
NOT REPORTED	-	-	-	-	-	-	-	-	-	-	-
NOT BOTHERSOME TO RESPONDENT	325	36	50	62	37	65	34	27	13	2	8200
NOT REPORTED	9	-	-	2	-	5	2	-	-	-	...
NOT REPORTED	14	3	-	1	3	3	-	2	2	-	...
RENTER OCCUPIED	4 340	1 075	860	579	684	677	266	107	58	34	5800
NO STREET OR HIGHWAY NOISE	2 739	695	522	359	448	420	165	74	42	15	5900
WITH STREET OR HIGHWAY NOISE	1 582	374	334	217	235	256	101	32	16	18	5800
BOTHERSOME TO RESPONDENT	602	123	134	84	93	102	38	16	8	3	6000
WOULD LIKE TO MOVE	314	60	78	46	50	53	16	6	4	2	5900
WOULD NOT LIKE TO MOVE	286	64	57	38	43	48	21	10	4	2	6200
NOT REPORTED	2	-	-	-	-	-	2	-	-	-	...
NOT BOTHERSOME TO RESPONDENT	965	245	195	131	140	153	63	16	8	14	5600
NOT REPORTED	16	6	5	2	2	2	-	-	-	-	...
NOT REPORTED	19	6	5	3	2	-	-	2	-	2	...
NO AIRPLANE TRAFFIC NOISE	3 606	894	708	491	575	568	214	86	50	20	5800
WITH AIRPLANE TRAFFIC NOISE	714	174	148	86	107	107	51	20	8	12	5800
BOTHERSOME TO RESPONDENT	302	64	75	35	49	45	21	10	3	2	5700
WOULD LIKE TO MOVE	102	21	32	11	13	11	10	2	2	1	4900
WOULD NOT LIKE TO MOVE	201	44	43	23	36	34	11	9	1	1	6200
NOT REPORTED	-	-	-	-	-	-	-	-	-	-	-
NOT BOTHERSOME TO RESPONDENT	408	108	73	49	58	62	30	10	5	11	5900
NOT REPORTED	3	2	-	2	-	-	-	-	-	-	...
NOT REPORTED	21	7	5	2	2	2	2	2	-	2	...
NO HEAVY TRAFFIC	2 663	645	508	365	421	433	162	71	39	20	6000
WITH HEAVY TRAFFIC	1 662	424	346	213	263	244	104	35	19	13	5600
BOTHERSOME TO RESPONDENT	494	102	118	64	82	81	31	10	5	2	5800
WOULD LIKE TO MOVE	276	55	65	43	45	46	13	3	4	2	5800
WOULD NOT LIKE TO MOVE	216	47	53	21	36	35	16	6	1	-	5800
NOT REPORTED	2	-	-	-	-	-	2	-	-	-	...
NOT BOTHERSOME TO RESPONDENT	1 157	320	227	146	178	161	74	26	14	11	5400
NOT REPORTED	11	2	2	3	3	2	-	-	-	-	...
NOT REPORTED	15	6	6	-	-	-	-	2	-	2	...
NO STREETS IN NEED OF REPAIR	3 513	846	687	477	543	575	234	88	43	21	5900
WITH STREETS IN NEED OF REPAIR	802	219	166	101	140	100	32	18	15	12	5300
BOTHERSOME TO RESPONDENT	459	111	94	58	74	72	26	10	12	2	5800
WOULD LIKE TO MOVE	161	40	28	21	34	22	10	2	5	-	6200
WOULD NOT LIKE TO MOVE	293	70	65	35	40	50	16	8	8	2	5700
NOT REPORTED	5	2	2	2	-	-	-	-	-	-	...
NOT BOTHERSOME TO RESPONDENT	338	107	68	44	64	28	5	8	3	10	4800
NOT REPORTED	5	-	3	-	2	-	-	-	-	-	...
NOT REPORTED	26	11	8	-	2	2	-	2	-	2	...
NO ROADS IMPASSABLE	3 721	925	729	499	581	581	239	88	49	29	5800
WITH ROADS IMPASSABLE	587	141	121	76	101	93	23	18	9	3	5800
BOTHERSOME TO RESPONDENT	330	78	70	45	50	54	19	8	6	2	5800
WOULD LIKE TO MOVE	124	28	27	21	19	19	7	1	2	-	5600
WOULD NOT LIKE TO MOVE	202	49	43	22	32	35	12	6	2	2	5900
NOT REPORTED	3	-	-	2	-	-	-	-	2	-	...
NOT BOTHERSOME TO RESPONDENT	251	62	50	32	50	39	5	9	3	2	5800
NOT REPORTED	6	2	2	-	2	-	-	1	-	-	...
NOT REPORTED	32	9	9	3	2	2	3	2	-	2	...
NO OCCUPIED HOUSING IN RUNDOWN CONDITION	3 436	826	647	461	552	569	219	86	47	30	6100
WITH OCCUPIED HOUSING IN RUNDOWN CONDITION	865	235	207	115	127	101	47	18	12	2	4900
BOTHERSOME TO RESPONDENT	460	100	108	59	75	59	35	13	9	1	5700
WOULD LIKE TO MOVE	313	63	78	45	49	37	25	10	5	-	5700
WOULD NOT LIKE TO MOVE	145	37	28	14	26	22	10	4	5	1	6100
NOT REPORTED	2	1	2	-	-	-	-	-	-	-	...
NOT BOTHERSOME TO RESPONDENT	381	127	94	48	50	42	12	5	2	2	4400
NOT REPORTED	23	8	6	7	2	-	-	-	-	-	...
NOT REPORTED	39	14	6	3	5	7	-	3	-	2	4900
NO COMMERCIAL OR NONRESIDENTIAL ACTIVITIES	3 147	771	636	411	508	492	187	71	45	26	5800
WITH COMMERCIAL OR NONRESIDENTIAL ACTIVITIES	1 168	296	218	168	172	181	79	35	13	6	5800
BOTHERSOME TO RESPONDENT	133	29	26	20	11	22	19	5	2	-	6200
WOULD LIKE TO MOVE	76	19	14	14	6	12	9	2	-	-	5700
WOULD NOT LIKE TO MOVE	56	8	13	6	5	10	10	3	2	-	7900
NOT REPORTED	2	2	-	-	-	-	-	-	-	-	...
NOT BOTHERSOME TO RESPONDENT	1 029	265	188	147	161	159	60	30	12	6	5800
NOT REPORTED	6	2	3	-	-	-	-	-	-	-	...
NOT REPORTED	25	9	7	-	3	3	-	2	-	2	...
NO ODORS, SMOKE, OR GAS	3 885	961	777	515	623	598	232	99	48	30	5800
WITH ODORS, SMOKE, OR GAS	431	105	79	63	57	77	32	5	10	2	6000
BOTHERSOME TO RESPONDENT	283	71	58	45	35	41	20	3	8	2	5600
WOULD LIKE TO MOVE	153	34	37	22	21	20	11	2	5	1	5400
WOULD NOT LIKE TO MOVE	130	36	21	23	14	21	9	2	3	2	5700
NOT REPORTED	-	-	-	-	-	-	-	-	-	-	-
NOT BOTHERSOME TO RESPONDENT	138	35	17	18	19	34	12	2	2	-	7000
NOT REPORTED	9	-	4	-	3	2	-	-	-	-	...
NOT REPORTED	24	9	5	-	3	2	2	3	-	2	...

[1]WISH TO MOVE RELATES ONLY TO RESPONDENTS' OPINION OF SPECIFIC CONDITIONS.

TABLE A-16. INCOME OF FAMILIES AND PRIMARY INDIVIDUALS BY TENURE AND SELECTED NEIGHBORHOOD CHARACTERISTICS FOR HOUSING UNITS WITH BLACK HOUSEHOLD HEAD: 1976--CONTINUED

(NUMBERS IN THOUSANDS. DATA BASED ON SAMPLE, SEE TEXT. FOR MINIMUM BASE FOR DERIVED FIGURES (PERCENT, MEDIAN, ETC.) AND MEANING OF SYMBOLS, SEE TEXT)

UNITED STATES TOTAL	TOTAL	LESS THAN $3,000	$3,000 TO $4,999	$5,000 TO $6,999	$7,000 TO $9,999	$10,000 TO $14,999	$15,000 TO $19,999	$20,000 TO $24,999	$25,000 TO $34,999	$35,000 OR MORE	MEDIAN (DOLLARS)
NEIGHBORHOOD CONDITIONS AND WISH TO MOVE[1]--CONTINUED											
RENTER OCCUPIED--CONTINUED											
ADEQUATE STREET LIGHTS	3 508	858	682	457	552	559	227	93	50	28	5900
INADEQUATE STREET LIGHTS	799	209	167	121	128	113	39	12	7	4	5400
BOTHERSOME TO RESPONDENT	419	99	80	67	74	58	26	10	2	2	5900
WOULD LIKE TO MOVE	186	45	37	29	35	22	11	6	-	2	5800
WOULD NOT LIKE TO MOVE	228	51	43	38	39	34	15	4	2	1	6100
NOT REPORTED	5	3	-	-	-	2	-	-	-	-	...
NOT BOTHERSOME TO RESPONDENT	364	110	81	49	50	54	12	2	4	2	4800
NOT REPORTED	16	-	6	5	3	2	-	-	-	-	...
NOT REPORTED	33	9	11	-	5	5	-	2	2	2	...
NO NEIGHBORHOOD CRIME	3 169	828	615	408	489	490	192	79	44	24	5700
WITH NEIGHBORHOOD CRIME	1 133	234	236	167	193	181	72	27	14	9	6200
BOTHERSOME TO RESPONDENT	808	151	173	123	140	132	47	23	11	9	6300
WOULD LIKE TO MOVE	487	104	102	76	86	69	29	7	8	5	6000
WOULD NOT LIKE TO MOVE	320	47	71	47	53	61	18	16	3	4	6800
NOT REPORTED	2	-	-	-	-	2	-	-	-	-	...
NOT BOTHERSOME TO RESPONDENT	320	83	61	44	52	49	25	4	3	-	5700
NOT REPORTED	5	-	2	-	2	-	-	-	-	-	...
NOT REPORTED	38	13	9	3	2	6	2	2	-	2	4300
NO TRASH, LITTER, OR JUNK	3 257	804	608	450	511	528	202	82	42	29	6000
WITH TRASH, LITTER, OR JUNK	1 059	262	247	128	170	146	64	24	16	3	5300
BOTHERSOME TO RESPONDENT	725	159	165	89	127	100	51	18	13	2	5900
WOULD LIKE TO MOVE	394	86	84	52	72	49	34	8	9	-	6000
WOULD NOT LIKE TO MOVE	331	73	81	37	55	52	16	11	4	2	5600
NOT REPORTED	-	-	-	-	-	-	-	-	-	-	-
NOT BOTHERSOME TO RESPONDENT	316	98	73	37	43	44	13	5	3	1	4700
NOT REPORTED	18	6	9	2	-	2	-	-	-	-	...
NOT REPORTED	24	9	5	-	3	3	-	2	-	2	...
NO BOARDED UP OR ABANDONED STRUCTURES	3 429	863	647	466	521	547	213	94	48	30	5900
WITH BOARDED UP OR ABANDONED STRUCTURES	886	202	210	112	156	128	53	12	10	2	5600
BOTHERSOME TO RESPONDENT	363	70	88	45	68	54	26	8	5	-	6100
WOULD LIKE TO MOVE	205	38	55	26	37	22	19	6	3	-	5800
WOULD NOT LIKE TO MOVE	155	31	31	19	31	32	8	2	2	-	6600
NOT REPORTED	2	1	2	-	-	-	-	-	-	-	...
NOT BOTHERSOME TO RESPONDENT	508	126	118	65	89	71	27	4	5	2	5300
NOT REPORTED	16	6	4	2	-	3	-	-	-	-	...
NOT REPORTED	25	11	3	-	6	2	-	2	-	2	...
NEIGHBORHOOD SERVICES											
OWNER OCCUPIED	3 371	413	440	396	473	646	406	272	247	78	9800
ADEQUATE NEIGHBORHOOD SERVICES	1 714	166	207	190	233	359	221	149	142	46	10800
INADEQUATE NEIGHBORHOOD SERVICES[2]	1 643	242	231	206	235	288	185	122	103	31	8800
PUBLIC TRANSPORTATION	856	140	133	105	127	129	96	57	53	17	8200
SCHOOLS	186	33	23	15	20	38	23	12	22	1	10400
SHOPPING	730	106	118	97	120	119	75	51	38	6	8100
POLICE PROTECTION	427	64	42	49	61	86	51	38	25	11	9900
FIRE PROTECTION	256	56	37	41	33	50	14	16	3	5	6700
HOSPITALS OR HEALTH CLINICS	434	64	55	59	63	79	42	31	31	11	8900
DON'T KNOW	5	1	2	-	2	-	-	-	-	-	...
NOT REPORTED	9	3	-	-	3	-	-	-	2	1	...
RENTER OCCUPIED	4 340	1 075	860	579	684	677	266	107	58	34	5800
ADEQUATE NEIGHBORHOOD SERVICES	2 506	567	473	345	413	434	152	59	38	26	6200
INADEQUATE NEIGHBORHOOD SERVICES[2]	1 821	502	384	234	270	243	113	49	21	6	5200
PUBLIC TRANSPORTATION	774	237	158	105	96	93	52	20	8	3	4900
SCHOOLS	217	52	37	31	42	32	13	9	-	2	6300
SHOPPING	795	220	177	87	124	109	48	21	8	2	5000
POLICE PROTECTION	624	166	123	86	94	76	41	22	12	3	5500
FIRE PROTECTION	261	87	58	41	28	25	7	9	2	2	4500
HOSPITALS OR HEALTH CLINICS	458	131	90	59	64	65	27	12	8	2	5300
DON'T KNOW	2	-	-	-	-	-	2	-	-	-	...
NOT REPORTED	11	6	3	-	-	-	-	-	-	2	...
NEIGHBORHOOD SERVICES AND WISH TO MOVE[3]											
OWNER OCCUPIED	3 371	413	440	396	473	646	406	272	247	78	9800
WITH INADEQUATE SERVICE	1 643	242	231	206	235	288	185	122	103	31	8800
HOUSEHOLD WOULD LIKE TO MOVE[2]	227	31	22	23	30	47	27	19	22	4	10700
BECAUSE OF PUBLIC TRANSPORTATION	59	11	1	11	7	7	2	12	6	3	10400
BECAUSE OF SCHOOLS	41	4	3	-	1	14	7	3	11	-	14800
BECAUSE OF SHOPPING	77	14	8	10	11	17	11	2	5	-	8900
BECAUSE OF POLICE PROTECTION	88	10	12	6	14	19	9	6	8	3	10500
BECAUSE OF FIRE PROTECTION	34	4	4	5	5	10	-	5	1	-	...
BECAUSE OF HOSPITALS OR HEALTH CLINICS	43	6	7	6	7	9	4	2	1	2	8200
HOUSEHOLD WOULD NOT LIKE TO MOVE	1 343	201	205	171	198	219	155	95	74	25	8400
NOT REPORTED	74	10	5	12	7	22	3	8	7	1	10900
WITH ADEQUATE SERVICE	1 719	168	209	190	235	359	221	149	142	46	10800
NOT REPORTED	9	3	-	-	3	-	-	-	2	1	...
RENTER OCCUPIED	4 340	1 075	860	579	684	677	266	107	58	34	5800
WITH INADEQUATE SERVICE	1 821	502	384	234	270	243	113	49	21	6	5200
HOUSEHOLD WOULD LIKE TO MOVE[2]	461	102	103	63	84	54	32	17	4	1	5800
BECAUSE OF PUBLIC TRANSPORTATION	110	35	22	12	19	13	4	4	1	1	4800
BECAUSE OF SCHOOLS	83	18	8	16	18	9	10	4	-	-	6900
BECAUSE OF SHOPPING	174	37	39	22	32	17	13	10	2	1	5900
BECAUSE OF POLICE PROTECTION	222	52	47	32	39	23	17	9	2	1	5700
BECAUSE OF FIRE PROTECTION	76	22	17	14	7	10	2	3	-	1	4800
BECAUSE OF HOSPITALS OR HEALTH CLINICS	94	21	18	10	21	12	6	3	2	1	6600
HOUSEHOLD WOULD NOT LIKE TO MOVE	1 249	370	251	154	170	176	78	27	16	6	5000
NOT REPORTED	111	30	29	17	16	12	3	5	-	-	4800
WITH ADEQUATE SERVICE	2 508	567	473	345	413	434	153	59	38	26	6200
NOT REPORTED	11	6	3	-	-	-	-	-	-	2	...

[1] WISH TO MOVE RELATES ONLY TO RESPONDENTS' OPINION OF SPECIFIC CONDITIONS.
[2] FIGURES WILL NOT ADD TO TOTAL BECAUSE MORE THAN ONE INADEQUATE SERVICE WAS REPORTED FOR THE SAME UNIT.
[3] WISH TO MOVE RELATES ONLY TO RESPONDENTS' OPINION OF SPECIFIC SERVICES.

TABLE A-16. INCOME OF FAMILIES AND PRIMARY INDIVIDUALS BY TENURE AND SELECTED NEIGHBORHOOD CHARACTERISTICS FOR HOUSING UNITS WITH BLACK HOUSEHOLD HEAD: 1976--CONTINUED

(NUMBERS IN THOUSANDS. DATA BASED ON SAMPLE, SEE TEXT. FOR MINIMUM BASE FOR DERIVED FIGURES (PERCENT, MEDIAN, ETC.) AND MEANING OF SYMBOLS, SEE TEXT)

UNITED STATES TOTAL	TOTAL	LESS THAN $3,000	$3,000 TO $4,999	$5,000 TO $6,999	$7,000 TO $9,999	$10,000 TO $14,999	$15,000 TO $19,999	$20,000 TO $24,999	$25,000 TO $34,999	$35,000 OR MORE	MEDIAN (DOLLARS)
OVERALL OPINION OF NEIGHBORHOOD											
OWNER OCCUPIED	3 371	413	440	396	473	646	406	272	247	78	9800
EXCELLENT	712	96	101	67	90	127	86	58	60	29	10100
GOOD	1 604	193	200	176	233	313	182	145	123	40	10000
FAIR	922	103	117	139	121	186	128	64	56	8	9500
POOR	121	19	21	14	26	19	11	5	7	-	7700
NOT REPORTED	12	3	1	-	3	2	-	-	2	1	...
HOUSEHOLD WOULD LIKE TO MOVE	492	45	51	51	75	101	86	40	37	7	11200
EXCELLENT	18	2	1	4	2	2	4	2	-	1	...
GOOD	131	11	9	11	26	25	24	10	13	3	11800
FAIR	262	19	29	26	28	64	50	23	19	3	12200
POOR	81	13	12	10	19	10	8	5	5	-	7900
NOT REPORTED	-	-	-	-	-	-	-	-	-	-	-
HOUSEHOLD WOULD NOT LIKE TO MOVE	2 861	366	388	343	394	542	319	230	208	71	9500
EXCELLENT	692	94	100	63	87	124	81	55	60	28	10100
GOOD	1 467	181	191	165	205	286	157	134	110	37	9900
FAIR	657	84	86	111	93	122	78	41	36	5	8500
POOR	40	6	9	4	7	9	2	-	2	-	7300
NOT REPORTED	6	-	1	-	2	2	-	-	-	1	...
NOT REPORTED	18	3	2	2	4	3	2	2	2	-	...
RENTER OCCUPIED	4 340	1 075	860	579	684	677	266	107	58	34	5800
EXCELLENT	503	152	93	72	56	77	21	14	10	8	5200
GOOD	1 822	424	329	227	303	311	138	51	23	16	6400
FAIR	1 624	403	355	213	263	236	91	36	20	8	5500
POOR	363	90	77	64	58	49	15	5	5	1	5500
NOT REPORTED	27	6	7	2	4	5	-	2	-	2	...
HOUSEHOLD WOULD LIKE TO MOVE	962	209	222	133	166	130	62	20	15	6	5800
EXCELLENT	22	6	1	8	1	2	3	-	-	-	...
GOOD	168	42	33	21	25	32	7	5	3	2	5900
FAIR	495	97	141	51	90	58	39	11	6	3	5400
POOR	275	63	48	53	49	37	13	5	5	1	6000
NOT REPORTED	2	-	-	-	-	2	-	-	-	-	...
HOUSEHOLD WOULD NOT LIKE TO MOVE	3 353	857	631	444	517	545	204	85	44	27	5800
EXCELLENT	480	145	92	62	55	75	19	14	10	8	5100
GOOD	1 647	376	296	207	276	279	131	46	20	15	6500
FAIR	1 127	306	213	162	173	178	52	25	14	4	5600
POOR	86	26	28	10	9	11	2	-	-	-	4200
NOT REPORTED	14	3	2	2	4	2	-	-	-	-	...
NOT REPORTED	25	9	7	2	2	2	-	2	-	2	...

TABLE A-16. INCOME OF FAMILIES AND PRIMARY INDIVIDUALS BY TENURE AND SELECTED NEIGHBORHOOD CHARACTERISTICS FOR HOUSING UNITS WITH BLACK HOUSEHOLD HEAD: 1976--CONTINUED

(NUMBERS IN THOUSANDS. DATA BASED ON SAMPLE, SEE TEXT. FOR MINIMUM BASE FOR DERIVED FIGURES (PERCENT, MEDIAN, ETC.) AND MEANING OF SYMBOLS, SEE TEXT)

UNITED STATES INSIDE STANDARD METROPOLITAN STATISTICAL AREAS	TOTAL	LESS THAN $3,000	$3,000 TO $4,999	$5,000 TO $6,999	$7,000 TO $9,999	$10,000 TO $14,999	$15,000 TO $19,999	$20,000 TO $24,999	$25,000 TO $34,999	$35,000 OR MORE	MEDIAN (DOLLARS)
NEIGHBORHOOD CONDITIONS AND WISH TO MOVE[1]											
OWNER OCCUPIED	2 420	237	248	241	318	486	348	242	228	73	11700
NO STREET OR HIGHWAY NOISE	1 565	157	160	163	208	306	220	149	139	63	11500
WITH STREET OR HIGHWAY NOISE	843	77	88	77	108	177	128	92	87	10	12000
BOTHERSOME TO RESPONDENT	366	31	37	37	52	79	59	36	33	3	11600
WOULD LIKE TO MOVE	123	7	14	12	16	31	22	10	11	-	12100
WOULD NOT LIKE TO MOVE	241	25	22	25	35	46	37	25	22	3	11400
NOT REPORTED	3	-	2	-	-	2	-	-	-	-	...
NOT BOTHERSOME TO RESPONDENT	476	46	51	40	56	98	69	56	54	7	12400
NOT REPORTED	-	-	-	-	-	-	-	-	-	-	-
NOT REPORTED	12	3	-	-	3	3	-	2	2	-	...
NO AIRPLANE TRAFFIC NOISE	1 922	177	194	194	250	403	272	196	181	55	11800
WITH AIRPLANE TRAFFIC NOISE	486	57	54	47	65	80	75	45	45	17	11200
BOTHERSOME TO RESPONDENT	165	20	20	20	24	27	23	17	9	6	9900
WOULD LIKE TO MOVE	31	3	5	7	2	6	4	1	2	-	...
WOULD NOT LIKE TO MOVE	132	17	15	12	22	19	19	16	6	6	10200
NOT REPORTED	1	-	-	-	-	1	-	-	-	-	...
NOT BOTHERSOME TO RESPONDENT	316	37	34	24	41	54	50	27	37	12	12000
NOT REPORTED	5	-	-	4	-	-	2	-	-	-	...
NOT REPORTED	12	3	-	-	3	3	-	2	2	-	...
NO HEAVY TRAFFIC	1 581	142	135	158	200	315	242	169	161	60	12500
WITH HEAVY TRAFFIC	826	92	112	83	115	169	105	71	65	13	10300
BOTHERSOME TO RESPONDENT	269	26	36	26	33	64	37	25	22	-	11100
WOULD LIKE TO MOVE	98	9	10	9	10	23	15	7	13	-	12200
WOULD NOT LIKE TO MOVE	172	17	26	16	24	41	21	18	9	-	10400
NOT REPORTED	-	-	-	-	-	-	-	-	-	-	-
NOT BOTHERSOME TO RESPONDENT	557	66	76	57	82	104	69	46	43	13	9900
NOT REPORTED	-	-	-	-	-	-	-	-	-	-	-
NOT REPORTED	12	3	-	-	3	3	-	2	2	-	...
NO STREETS IN NEED OF REPAIR	1 918	180	191	186	249	372	270	205	199	65	12100
WITH STREETS IN NEED OF REPAIR	490	54	57	54	66	111	77	35	27	8	10600
BOTHERSOME TO RESPONDENT	330	28	37	38	43	81	56	24	17	6	11100
WOULD LIKE TO MOVE	91	9	10	15	13	20	13	9	-	3	9700
WOULD NOT LIKE TO MOVE	240	20	27	23	30	61	43	15	17	4	11600
NOT REPORTED	-	-	-	-	-	-	-	-	-	-	-
NOT BOTHERSOME TO RESPONDENT	151	26	18	15	22	27	22	11	10	1	9400
NOT REPORTED	8	-	2	2	2	3	-	-	-	-	...
NOT REPORTED	12	3	-	-	3	3	-	2	2	-	...
NO ROADS IMPASSABLE	1 982	199	202	203	258	384	280	192	202	62	11700
WITH ROADS IMPASSABLE	415	35	45	36	56	98	63	47	24	10	11800
BOTHERSOME TO RESPONDENT	247	18	22	23	35	63	40	27	11	9	12100
WOULD LIKE TO MOVE	77	7	7	12	9	14	13	11	2	3	11200
WOULD NOT LIKE TO MOVE	168	11	15	10	25	49	27	17	8	6	12300
NOT REPORTED	2	-	-	-	-	-	-	-	2	-	...
NOT BOTHERSOME TO RESPONDENT	163	17	22	14	21	33	22	20	14	2	11200
NOT REPORTED	5	-	2	-	-	2	2	-	-	-	...
NOT REPORTED	24	3	-	2	5	5	5	3	2	-	...
NO OCCUPIED HOUSING IN RUNDOWN CONDITION	1 979	193	186	193	270	383	285	204	197	67	11900
WITH OCCUPIED HOUSING IN RUNDOWN CONDITION	424	39	61	45	45	99	63	36	29	6	11100
BOTHERSOME TO RESPONDENT	280	17	36	23	34	67	47	30	22	4	12200
WOULD LIKE TO MOVE	126	11	14	9	13	25	25	16	12	2	13400
WOULD NOT LIKE TO MOVE	154	6	23	14	21	42	22	14	9	3	11500
NOT REPORTED	-	-	-	-	-	-	-	-	-	-	-
NOT BOTHERSOME TO RESPONDENT	139	23	23	21	11	29	16	7	8	2	7700
NOT REPORTED	5	-	2	-	-	3	-	-	-	-	...
NOT REPORTED	17	4	-	3	3	4	-	2	2	-	...
NO COMMERCIAL OR NONRESIDENTIAL ACTIVITIES	1 949	202	193	204	255	394	275	188	179	59	11500
WITH COMMERCIAL OR NONRESIDENTIAL ACTIVITIES	456	31	54	37	60	88	73	53	47	13	12600
BOTHERSOME TO RESPONDENT	83	5	13	2	13	14	13	9	12	2	13000
WOULD LIKE TO MOVE	39	1	7	-	3	7	8	3	9	-	15000
WOULD NOT LIKE TO MOVE	44	3	6	2	10	6	6	6	3	2	10700
NOT REPORTED	-	-	-	-	-	-	-	-	-	-	-
NOT BOTHERSOME TO RESPONDENT	370	25	40	34	47	74	59	43	36	12	12600
NOT REPORTED	3	1	1	-	-	-	-	-	-	-	...
NOT REPORTED	15	4	-	-	3	5	-	2	2	-	...
NO ODORS, SMOKE, OR GAS	2 172	213	224	224	273	432	313	224	196	73	11700
WITH ODORS, SMOKE, OR GAS	234	21	23	16	42	50	35	17	30	-	11500
BOTHERSOME TO RESPONDENT	170	15	15	13	35	35	23	14	21	-	11100
WOULD LIKE TO MOVE	66	1	3	3	15	14	14	3	12	-	13400
WOULD NOT LIKE TO MOVE	104	13	12	10	19	21	9	11	10	-	9700
NOT REPORTED	-	-	-	-	-	-	-	-	-	-	-
NOT BOTHERSOME TO RESPONDENT	63	5	9	3	7	15	12	3	9	-	12500
NOT REPORTED	1	1	-	-	-	-	-	-	-	-	...
NOT REPORTED	14	3	-	1	3	4	-	2	2	-	...
ADEQUATE STREET LIGHTS	1 930	187	199	206	245	386	288	180	179	60	11700
INADEQUATE STREET LIGHTS	475	48	48	35	68	97	58	61	47	13	12000
BOTHERSOME TO RESPONDENT	244	19	20	20	35	52	35	41	21	3	12800
WOULD LIKE TO MOVE	63	6	5	5	8	12	7	16	4	-	13100
WOULD NOT LIKE TO MOVE	179	13	15	15	27	38	28	25	17	3	12700
NOT REPORTED	2	-	-	-	-	2	-	-	-	-	...
NOT BOTHERSOME TO RESPONDENT	222	29	25	14	32	44	24	19	25	10	11200
NOT REPORTED	9	-	3	1	2	2	-	1	2	-	...
NOT REPORTED	15	3	-	-	5	3	1	2	2	-	...
NO NEIGHBORHOOD CRIME	1 789	178	191	175	232	351	249	186	172	55	11700
WITH NEIGHBORHOOD CRIME	609	57	55	65	79	132	96	52	55	18	11800
BOTHERSOME TO RESPONDENT	441	40	40	44	64	98	69	37	34	15	11600
WOULD LIKE TO MOVE	173	20	19	20	30	26	25	14	14	6	9900
WOULD NOT LIKE TO MOVE	268	20	21	25	34	72	44	23	19	9	12300
NOT REPORTED	-	-	-	-	-	-	-	-	-	-	-
NOT BOTHERSOME TO RESPONDENT	166	15	15	21	15	35	27	15	21	3	12500
NOT REPORTED	1	1	-	-	-	-	-	-	-	-	...
NOT REPORTED	22	3	1	-	8	3	3	3	2	-	...

[1]WISH TO MOVE RELATES ONLY TO RESPONDENTS' OPINION OF SPECIFIC CONDITIONS.

TABLE A-16. INCOME OF FAMILIES AND PRIMARY INDIVIDUALS BY TENURE AND SELECTED NEIGHBORHOOD CHARACTERISTICS FOR HOUSING UNITS WITH BLACK HOUSEHOLD HEAD: 1976--CONTINUED

(NUMBERS IN THOUSANDS. DATA BASED ON SAMPLE, SEE TEXT. FOR MINIMUM BASE FOR DERIVED FIGURES (PERCENT, MEDIAN, ETC.) AND MEANING OF SYMBOLS, SEE TEXT)

UNITED STATES INSIDE STANDARD METROPOLITAN STATISTICAL AREAS	TOTAL	LESS THAN $3,000	$3,000 TO $4,999	$5,000 TO $6,999	$7,000 TO $9,999	$10,000 TO $14,999	$15,000 TO $19,999	$20,000 TO $24,999	$25,000 TO $34,999	$35,000 OR MORE	MEDIAN (DOLLARS)
NEIGHBORHOOD CONDITIONS AND WISH TO MOVE[1]--CONTINUED											
OWNER OCCUPIED--CONTINUED											
NO TRASH, LITTER, OR JUNK	1 795	175	183	185	227	357	245	189	177	59	11800
WITH TRASH, LITTER, OR JUNK	609	60	65	55	88	123	103	52	50	13	11500
BOTHERSOME TO RESPONDENT	463	43	52	36	67	89	85	40	39	12	11900
WOULD LIKE TO MOVE	173	14	17	15	33	29	38	16	8	3	11200
WOULD NOT LIKE TO MOVE	290	29	35	21	34	60	47	24	30	9	12200
NOT REPORTED	-	-	-	-	-	-	-	-	-	-	-
NOT BOTHERSOME TO RESPONDENT	142	17	11	17	21	34	17	12	11	1	10600
NOT REPORTED	5	-	2	2	-	-	2	-	-	-	...
NOT REPORTED	16	3	-	-	3	6	-	2	2	-	...
NO BOARDED UP OR ABANDONED STRUCTURES	1 885	183	168	174	258	364	277	195	199	67	12200
WITH BOARDED UP OR ABANDONED STRUCTURES	521	51	80	65	57	119	70	45	27	6	10300
BOTHERSOME TO RESPONDENT	257	27	40	24	32	55	40	20	14	5	10500
WOULD LIKE TO MOVE	107	13	17	6	17	16	20	11	3	3	10000
WOULD NOT LIKE TO MOVE	150	14	23	18	15	39	20	9	11	2	10700
NOT REPORTED	-	-	-	-	-	-	-	-	-	-	-
NOT BOTHERSOME TO RESPONDENT	256	24	40	40	25	60	29	25	13	1	10000
NOT REPORTED	8	-	-	2	-	5	2	-	-	-	...
NOT REPORTED	14	3	-	1	3	3	-	2	2	-	...
RENTER OCCUPIED	3 572	802	691	464	589	596	242	103	56	29	6300
NO STREET OR HIGHWAY NOISE	2 211	513	399	278	381	375	144	72	40	10	6400
WITH STREET OR HIGHWAY NOISE	1 343	283	287	184	207	221	98	30	16	18	6100
BOTHERSOME TO RESPONDENT	528	99	122	71	82	89	38	15	8	3	6200
WOULD LIKE TO MOVE	279	49	71	40	43	49	16	6	4	2	6000
WOULD NOT LIKE TO MOVE	247	49	51	31	40	40	21	9	4	2	6500
NOT REPORTED	2	-	-	-	-	-	2	-	-	-	...
NOT BOTHERSOME TO RESPONDENT	799	178	161	111	123	130	59	15	8	14	6100
NOT REPORTED	16	6	5	2	2	2	-	-	-	-	...
NOT REPORTED	19	6	5	3	2	-	-	2	-	2	...
NO AIRPLANE TRAFFIC NOISE	2 932	658	556	390	493	492	196	83	48	16	6300
WITH AIRPLANE TRAFFIC NOISE	620	137	131	73	95	102	44	18	8	12	6200
BOTHERSOME TO RESPONDENT	274	54	71	31	43	44	17	10	3	1	5800
WOULD LIKE TO MOVE	97	19	30	11	13	11	9	2	2	-	5000
WOULD NOT LIKE TO MOVE	177	35	41	20	30	33	8	9	1	1	6300
NOT REPORTED	-	-	-	-	-	-	-	-	-	-	-
NOT BOTHERSOME TO RESPONDENT	343	82	60	40	52	58	27	8	5	11	6500
NOT REPORTED	3	2	-	2	-	-	-	-	-	-	...
NOT REPORTED	20	6	5	2	2	2	2	2	-	2	...
NO HEAVY TRAFFIC	2 146	475	391	288	353	374	147	67	36	15	6400
WITH HEAVY TRAFFIC	1 411	320	294	176	237	222	95	35	19	13	6000
BOTHERSOME TO RESPONDENT	441	84	107	54	74	76	29	10	5	2	6100
WOULD LIKE TO MOVE	246	44	59	40	39	43	13	3	4	2	6000
WOULD NOT LIKE TO MOVE	193	40	49	14	35	33	14	6	1	-	6100
NOT REPORTED	2	-	-	-	-	-	2	-	-	-	...
NOT BOTHERSOME TO RESPONDENT	961	235	185	121	160	144	66	25	14	11	6000
NOT REPORTED	9	2	2	2	3	2	-	-	-	-	...
NOT REPORTED	15	6	6	-	-	-	-	2	-	2	...
NO STREETS IN NEED OF REPAIR	2 923	638	557	395	466	505	217	87	40	17	6300
WITH STREETS IN NEED OF REPAIR	624	153	126	69	122	89	24	15	15	11	6000
BOTHERSOME TO RESPONDENT	370	85	72	45	60	65	20	9	12	2	6200
WOULD LIKE TO MOVE	137	33	24	18	27	20	10	2	5	-	6400
WOULD NOT LIKE TO MOVE	233	53	48	27	34	44	9	7	8	2	6100
NOT REPORTED	-	-	-	-	-	-	-	-	-	-	-
NOT BOTHERSOME TO RESPONDENT	250	67	51	24	60	24	5	6	3	9	5600
NOT REPORTED	5	-	3	-	2	-	-	-	-	-	...
NOT REPORTED	25	11	8	-	2	2	-	2	-	2	...
NO ROADS IMPASSABLE	3 057	681	583	406	500	511	220	83	47	26	6300
WITH ROADS IMPASSABLE	484	111	99	56	87	83	18	18	9	2	6100
BOTHERSOME TO RESPONDENT	278	63	55	35	44	52	14	8	6	2	6200
WOULD LIKE TO MOVE	108	21	24	19	14	19	6	1	2	-	5900
WOULD NOT LIKE TO MOVE	169	41	31	16	29	32	8	6	2	2	6500
NOT REPORTED	2	-	-	-	-	-	-	-	2	-	...
NOT BOTHERSOME TO RESPONDENT	200	47	42	20	42	32	5	9	3	-	6100
NOT REPORTED	6	2	2	-	2	-	-	1	-	-	...
NOT REPORTED	31	9	9	3	2	2	3	2	-	2	...
NO OCCUPIED HOUSING IN RUNDOWN CONDITION	2 812	606	507	374	472	499	200	83	44	26	6600
WITH OCCUPIED HOUSING IN RUNDOWN CONDITION	723	183	177	88	113	90	41	17	12	2	5000
BOTHERSOME TO RESPONDENT	407	82	96	50	70	55	31	13	9	-	6000
WOULD LIKE TO MOVE	276	49	70	40	45	35	23	10	5	-	6000
WOULD NOT LIKE TO MOVE	129	33	25	10	24	21	8	4	5	-	6400
NOT REPORTED	2	-	2	-	-	-	-	-	-	-	...
NOT BOTHERSOME TO RESPONDENT	303	97	76	37	41	35	10	4	2	2	4400
NOT REPORTED	13	4	6	2	2	-	-	-	-	-	...
NOT REPORTED	37	13	6	2	5	6	-	3	-	2	4700
NO COMMERCIAL OR NONRESIDENTIAL ACTIVITIES	2 515	555	490	317	432	424	166	68	44	21	6300
WITH COMMERCIAL OR NONRESIDENTIAL ACTIVITIES	1 033	240	195	148	155	169	76	34	12	6	6100
BOTHERSOME TO RESPONDENT	124	27	25	17	11	20	18	5	2	-	6200
WOULD LIKE TO MOVE	72	19	13	12	6	12	8	2	-	-	5700
WOULD NOT LIKE TO MOVE	51	6	13	5	5	8	10	3	2	-	8100
NOT REPORTED	2	2	-	-	-	-	-	-	-	-	...
NOT BOTHERSOME TO RESPONDENT	903	211	166	130	144	149	57	29	10	6	6100
NOT REPORTED	6	2	3	-	-	-	-	-	-	-	...
NOT REPORTED	24	8	7	-	3	3	-	2	-	2	...
NO ODORS, SMOKE, OR GAS	3 172	704	616	415	535	524	210	95	48	26	6300
WITH ODORS, SMOKE, OR GAS	379	92	70	50	52	70	30	5	8	2	6100
BOTHERSOME TO RESPONDENT	253	62	52	33	32	41	20	3	8	2	5800
WOULD LIKE TO MOVE	144	33	35	19	21	20	11	2	5	-	5500
WOULD NOT LIKE TO MOVE	108	29	17	14	11	21	9	2	3	2	6100
NOT REPORTED	-	-	-	-	-	-	-	-	-	-	-
NOT BOTHERSOME TO RESPONDENT	116	30	14	17	16	28	10	2	-	-	6700
NOT REPORTED	9	-	4	-	3	2	-	-	-	-	...
NOT REPORTED	21	6	5	-	3	2	2	3	-	2	...

[1]WISH TO MOVE RELATES ONLY TO RESPONDENTS' OPINION OF SPECIFIC CONDITIONS.

TABLE A-16. INCOME OF FAMILIES AND PRIMARY INDIVIDUALS BY TENURE AND SELECTED NEIGHBORHOOD CHARACTERISTICS FOR HOUSING UNITS WITH BLACK HOUSEHOLD HEAD: 1976--CONTINUED

(NUMBERS IN THOUSANDS. DATA BASED ON SAMPLE, SEE TEXT. FOR MINIMUM BASE FOR DERIVED FIGURES (PERCENT, MEDIAN, ETC.) AND MEANING OF SYMBOLS, SEE TEXT)

UNITED STATES INSIDE STANDARD METROPOLITAN STATISTICAL AREAS	TOTAL	LESS THAN $3,000	$3,000 TO $4,999	$5,000 TO $6,999	$7,000 TO $9,999	$10,000 TO $14,999	$15,000 TO $19,999	$20,000 TO $24,999	$25,000 TO $34,999	$35,000 OR MORE	MEDIAN (DOLLARS)
NEIGHBORHOOD CONDITIONS AND WISH TO MOVE[1]--CONTINUED											
RENTER OCCUPIED--CONTINUED											
ADEQUATE STREET LIGHTS	2 931	646	555	378	486	494	209	90	48	26	6400
INADEQUATE STREET LIGHTS	611	148	128	87	99	97	33	12	7	2	5700
BOTHERSOME TO RESPONDENT	364	87	69	57	61	52	24	10	2	2	5900
WOULD LIKE TO MOVE	172	43	34	25	33	19	10	6	-	2	5700
WOULD NOT LIKE TO MOVE	189	43	35	31	28	31	14	4	2	-	6100
NOT REPORTED	3	2	-	-	-	2	-	-	-	-	...
NOT BOTHERSOME TO RESPONDENT	231	61	53	25	35	43	9	1	4	-	5100
NOT REPORTED	16	-	6	5	3	2	-	-	-	-	...
NOT REPORTED	30	8	9	-	5	5	-	2	2	2	...
NO NEIGHBORHOOD CRIME	2 443	564	454	306	399	413	170	75	41	19	6300
WITH NEIGHBORHOOD CRIME	1 093	225	229	155	188	177	70	27	14	9	6200
BOTHERSOME TO RESPONDENT	784	148	168	111	138	130	47	23	11	9	6400
WOULD LIKE TO MOVE	473	102	100	70	85	68	29	7	8	5	6000
WOULD NOT LIKE TO MOVE	309	45	68	41	53	60	18	16	3	4	7000
NOT REPORTED	2	-	-	-	-	2	-	-	-	-	...
NOT BOTHERSOME TO RESPONDENT	305	77	58	44	49	47	23	4	3	-	5800
NOT REPORTED	5	-	2	-	2	-	-	-	-	-	...
NOT REPORTED	37	13	9	3	2	5	2	2	-	2	...
NO TRASH, LITTER, OR JUNK	2 622	573	471	351	432	468	184	79	39	26	6500
WITH TRASH, LITTER, OR JUNK	926	219	216	114	155	125	58	23	16	2	5500
BOTHERSOME TO RESPONDENT	660	142	151	83	116	90	47	17	13	2	5900
WOULD LIKE TO MOVE	377	83	80	50	67	48	32	8	9	-	6000
WOULD NOT LIKE TO MOVE	283	59	71	33	49	42	15	10	4	2	5700
NOT REPORTED	-	-	-	-	-	-	-	-	-	-	-
NOT BOTHERSOME TO RESPONDENT	250	72	58	29	39	33	11	5	3	-	4800
NOT REPORTED	16	5	7	2	-	2	-	-	-	-	...
NOT REPORTED	24	9	5	-	3	3	-	2	-	2	...
NO BOARDED UP OR ABANDONED STRUCTURES	2 744	617	499	361	439	474	193	91	45	26	6400
WITH BOARDED UP OR ABANDONED STRUCTURES	803	174	189	103	144	121	49	11	10	2	5700
BOTHERSOME TO RESPONDENT	350	64	85	43	67	54	24	8	5	-	6200
WOULD LIKE TO MOVE	200	38	54	24	36	22	17	6	3	-	5700
WOULD NOT LIKE TO MOVE	149	26	30	19	31	32	8	2	2	-	6900
NOT REPORTED	2	-	2	-	-	-	-	-	-	-	...
NOT BOTHERSOME TO RESPONDENT	437	104	100	58	77	63	24	4	5	2	5500
NOT REPORTED	16	6	4	2	-	3	-	-	-	-	...
NOT REPORTED	25	11	3	-	6	2	-	2	-	2	...
NEIGHBORHOOD SERVICES											
OWNER OCCUPIED	2 420	237	248	241	318	486	348	242	228	73	11700
ADEQUATE NEIGHBORHOOD SERVICES	1 354	120	138	128	171	287	201	136	129	45	12100
INADEQUATE NEIGHBORHOOD SERVICES[2]	1 053	113	108	113	143	200	147	105	98	26	11300
PUBLIC TRANSPORTATION	421	37	45	44	51	73	65	43	49	14	12300
SCHOOLS	133	19	11	10	13	28	20	10	20	1	12500
SHOPPING	490	64	54	62	77	81	64	45	37	5	9500
POLICE PROTECTION	308	42	22	29	40	59	47	35	25	9	11700
FIRE PROTECTION	90	17	6	12	8	20	10	11	2	4	10500
HOSPITALS OR HEALTH CLINICS	294	34	29	32	42	55	35	28	31	9	11000
DON'T KNOW	5	1	2	-	2	-	-	-	-	-	...
NOT REPORTED	9	3	-	-	3	-	-	-	2	1	...
RENTER OCCUPIED	3 572	802	691	464	589	596	242	103	56	29	6300
ADEQUATE NEIGHBORHOOD SERVICES	2 180	456	403	293	366	398	144	58	37	24	6600
INADEQUATE NEIGHBORHOOD SERVICES[2]	1 379	340	285	171	223	197	96	45	19	3	5800
PUBLIC TRANSPORTATION	424	101	80	64	60	57	38	18	7	-	6000
SCHOOLS	182	38	30	25	38	30	11	8	-	2	6900
SHOPPING	646	167	141	65	108	94	43	19	8	-	5500
POLICE PROTECTION	542	135	107	68	91	67	39	22	12	2	5900
FIRE PROTECTION	154	44	38	26	19	11	6	8	2	2	4800
HOSPITALS OR HEALTH CLINICS	359	98	63	46	54	56	25	9	6	2	5800
DON'T KNOW	2	-	-	-	-	-	2	-	-	-	...
NOT REPORTED	11	6	3	-	-	-	-	-	-	2	...
NEIGHBORHOOD SERVICES AND WISH TO MOVE[3]											
OWNER OCCUPIED	2 420	237	248	241	318	486	348	242	228	73	11700
WITH INADEQUATE SERVICE	1 053	113	108	113	143	200	147	105	98	26	11300
HOUSEHOLD WOULD LIKE TO MOVE[2]	190	22	13	20	27	39	26	16	21	4	11500
BECAUSE OF PUBLIC TRANSPORTATION	50	6	1	10	6	7	2	10	6	3	11400
BECAUSE OF SCHOOLS	38	4	1	-	1	12	7	3	11	-	15700
BECAUSE OF SHOPPING	70	13	5	10	10	15	10	2	5	-	9000
BECAUSE OF POLICE PROTECTION	79	10	8	5	14	16	9	6	8	3	11000
BECAUSE OF FIRE PROTECTION	19	1	1	4	4	6	-	2	1	-	...
BECAUSE OF HOSPITALS OR HEALTH CLINICS	32	3	4	4	6	7	3	2	1	2	...
HOUSEHOLD WOULD NOT LIKE TO MOVE	800	85	90	85	110	140	118	82	69	22	11100
NOT REPORTED	63	6	5	8	6	20	3	8	7	-	11700
WITH ADEQUATE SERVICE	1 358	122	140	128	172	287	201	136	129	45	12100
NOT REPORTED	9	3	-	-	3	-	-	-	2	1	...
RENTER OCCUPIED	3 572	802	691	464	589	596	242	103	56	29	6300
WITH INADEQUATE SERVICE	1 379	340	285	171	223	197	96	45	19	3	5800
HOUSEHOLD WOULD LIKE TO MOVE[2]	403	86	88	52	81	46	31	15	4	-	6100
BECAUSE OF PUBLIC TRANSPORTATION	81	23	13	11	18	9	4	3	1	-	5900
BECAUSE OF SCHOOLS	76	17	8	13	17	9	9	3	-	-	7000
BECAUSE OF SHOPPING	155	32	35	19	31	14	13	9	2	-	6100
BECAUSE OF POLICE PROTECTION	205	44	47	28	39	20	16	9	2	-	5800
BECAUSE OF FIRE PROTECTION	56	16	12	12	6	5	2	3	-	-	5000
BECAUSE OF HOSPITALS OR HEALTH CLINICS	83	17	16	10	19	10	6	3	2	-	6700
HOUSEHOLD WOULD NOT LIKE TO MOVE	873	227	169	104	127	139	64	25	15	3	5800
NOT REPORTED	103	28	27	15	15	12	1	5	-	-	4800
WITH ADEQUATE SERVICE	2 182	456	403	293	366	398	146	58	37	24	6600
NOT REPORTED	11	6	3	-	-	-	-	-	-	2	...

[1]WISH TO MOVE RELATES ONLY TO RESPONDENTS' OPINION OF SPECIFIC CONDITIONS.
[2]FIGURES WILL NOT ADD TO TOTAL BECAUSE MORE THAN ONE INADEQUATE SERVICE WAS REPORTED FOR THE SAME UNIT.
[3]WISH TO MOVE RELATES ONLY TO RESPONDENTS' OPINION OF SPECIFIC SERVICES.

TABLE A-16. INCOME OF FAMILIES AND PRIMARY INDIVIDUALS BY TENURE AND SELECTED NEIGHBORHOOD CHARACTERISTICS FOR HOUSING UNITS WITH BLACK HOUSEHOLD HEAD: 1976--CONTINUED

(NUMBERS IN THOUSANDS. DATA BASED ON SAMPLE, SEE TEXT. FOR MINIMUM BASE FOR DERIVED FIGURES (PERCENT, MEDIAN, ETC.) AND MEANING OF SYMBOLS, SEE TEXT)

UNITED STATES INSIDE STANDARD METROPOLITAN STATISTICAL AREAS	TOTAL	LESS THAN $3,000	$3,000 TO $4,999	$5,000 TO $6,999	$7,000 TO $9,999	$10,000 TO $14,999	$15,000 TO $19,999	$20,000 TO $24,999	$25,000 TO $34,999	$35,000 OR MORE	MEDIAN (DOLLARS)
OVERALL OPINION OF NEIGHBORHOOD											
OWNER OCCUPIED	2 420	237	248	241	318	486	348	242	228	73	11700
EXCELLENT	474	52	47	30	52	82	72	55	58	26	13400
GOOD	1 116	103	106	102	147	234	148	128	110	38	12100
FAIR	721	63	80	98	93	155	118	56	51	7	10900
POOR	101	16	15	11	25	15	10	3	7	-	8100
NOT REPORTED	7	3	-	-	2	-	-	-	2	1	...
HOUSEHOLD WOULD LIKE TO MOVE	423	35	38	39	68	89	77	36	34	7	11800
EXCELLENT	8	-	-	1	2	-	3	2	-	1	...
GOOD	110	7	7	9	23	22	17	10	10	3	11800
FAIR	235	16	23	19	26	59	49	21	19	3	12900
POOR	70	12	8	10	17	8	8	3	5	-	8000
NOT REPORTED	-	-	-	-	-	-	-	-	-	-	-
HOUSEHOLD WOULD NOT LIKE TO MOVE	1 980	199	208	200	248	394	269	204	192	66	11700
EXCELLENT	465	52	47	29	51	82	69	52	58	25	13300
GOOD	1 000	96	98	93	122	209	129	117	101	35	12200
FAIR	483	48	55	77	67	96	69	35	32	5	9800
POOR	31	4	7	1	7	8	2	-	2	-	...
NOT REPORTED	1	-	-	-	-	-	-	-	-	1	...
NOT REPORTED	17	3	2	2	3	3	2	2	2	-	...
RENTER OCCUPIED	3 572	802	691	464	589	596	242	103	56	29	6300
EXCELLENT	375	101	66	51	45	62	20	14	10	6	5800
GOOD	1 442	299	239	175	251	268	122	50	21	16	7100
FAIR	1 410	319	310	181	235	221	85	34	20	5	5800
POOR	322	76	69	56	56	41	14	5	5	-	5600
NOT REPORTED	23	6	6	2	3	3	-	2	-	2	...
HOUSEHOLD WOULD LIKE TO MOVE	860	177	202	113	148	123	58	20	15	5	5900
EXCELLENT	13	3	1	3	-	2	3	-	-	-	...
GOOD	143	29	28	18	21	31	7	5	3	2	6600
FAIR	453	88	130	44	79	56	35	11	6	3	5400
POOR	251	57	43	48	48	33	13	5	5	-	6100
NOT REPORTED	2	-	-	-	-	2	-	-	-	-	...
HOUSEHOLD WOULD NOT LIKE TO MOVE	2 689	616	482	351	440	471	184	81	41	23	6400
EXCELLENT	362	98	65	48	45	60	17	14	9	6	5700
GOOD	1 292	265	212	157	228	238	115	45	18	15	7200
FAIR	956	231	178	137	155	166	50	23	14	2	6000
POOR	70	19	25	8	8	8	2	-	-	-	4200
NOT REPORTED	9	3	2	2	3	-	-	-	-	-	...
NOT REPORTED	23	9	7	-	2	2	-	2	-	2	...

TABLE A-16. INCOME OF FAMILIES AND PRIMARY INDIVIDUALS BY TENURE AND SELECTED NEIGHBORHOOD CHARACTERISTICS FOR HOUSING UNITS WITH BLACK HOUSEHOLD HEAD: 1976--CONTINUED

(NUMBERS IN THOUSANDS. DATA BASED ON SAMPLE, SEE TEXT. FOR MINIMUM BASE FOR DERIVED FIGURES (PERCENT, MEDIAN, ETC.) AND MEANING OF SYMBOLS, SEE TEXT)

UNITED STATES INSIDE STANDARD METROPOLITAN STATISTICAL AREAS IN CENTRAL CITIES	TOTAL	LESS THAN $3,000	$3,000 TO $4,999	$5,000 TO $6,999	$7,000 TO $9,999	$10,000 TO $14,999	$15,000 TO $19,999	$20,000 TO $24,999	$25,000 TO $34,999	$35,000 OR MORE	MEDIAN (DOLLARS)
NEIGHBORHOOD CONDITIONS AND WISH TO MOVE[1]											
OWNER OCCUPIED	1 740	175	175	169	247	360	244	178	152	39	11400
NO STREET OR HIGHWAY NOISE	1 090	116	106	116	156	227	144	104	84	37	11100
WITH STREET OR HIGHWAY NOISE	641	58	69	54	88	132	100	72	67	2	12000
BOTHERSOME TO RESPONDENT	278	24	27	23	40	61	49	29	25	-	12000
WOULD LIKE TO MOVE	88	5	10	6	12	23	16	8	8	-	12200
WOULD NOT LIKE TO MOVE	186	19	15	17	28	36	33	21	17	-	11900
NOT REPORTED	3	-	2	-	-	2	-	-	-	-	...
NOT BOTHERSOME TO RESPONDENT	363	33	42	30	47	71	52	43	42	2	12000
NOT REPORTED	-	-	-	-	-	-	-	-	-	-	-
NOT REPORTED	9	1	-	-	3	2	-	2	2	-	...
NO AIRPLANE TRAFFIC NOISE	1 390	129	142	137	191	308	190	145	120	28	11500
WITH AIRPLANE TRAFFIC NOISE	341	44	34	32	52	51	55	32	31	11	10900
BOTHERSOME TO RESPONDENT	113	17	12	11	17	17	17	12	6	5	10000
WOULD LIKE TO MOVE	18	3	2	3	2	5	3	-	2	-	...
WOULD NOT LIKE TO MOVE	94	14	11	8	15	12	14	12	5	5	10000
NOT REPORTED	-	-	-	-	-	-	-	-	-	-	-
NOT BOTHERSOME TO RESPONDENT	225	27	21	20	35	34	36	20	25	6	11300
NOT REPORTED	3	-	-	2	-	-	2	-	-	-	...
NOT REPORTED	9	1	-	-	3	2	-	2	2	-	...
NO HEAVY TRAFFIC	1 114	102	88	111	156	232	168	121	101	35	12200
WITH HEAVY TRAFFIC	616	71	87	58	88	127	77	56	50	3	10100
BOTHERSOME TO RESPONDENT	213	20	32	16	28	48	33	20	17	-	11200
WOULD LIKE TO MOVE	73	6	9	3	8	18	14	5	9	-	12800
WOULD NOT LIKE TO MOVE	141	14	23	13	20	30	19	15	8	-	10200
NOT REPORTED	-	-	-	-	-	-	-	-	-	-	-
NOT BOTHERSOME TO RESPONDENT	403	51	56	42	60	79	44	36	32	3	9600
NOT REPORTED	-	-	-	-	-	-	-	-	-	-	-
NOT REPORTED	9	1	-	-	3	2	-	2	2	-	...
NO STREETS IN NEED OF REPAIR	1 394	134	146	136	197	278	191	150	128	34	11500
WITH STREETS IN NEED OF REPAIR	337	40	29	33	46	81	53	27	22	5	11200
BOTHERSOME TO RESPONDENT	226	22	18	24	29	59	38	17	14	5	11600
WOULD LIKE TO MOVE	67	5	7	8	11	17	11	6	-	2	10700
WOULD NOT LIKE TO MOVE	159	17	11	17	19	42	27	11	14	3	12000
NOT REPORTED	-	-	-	-	-	-	-	-	-	-	-
NOT BOTHERSOME TO RESPONDENT	104	18	9	9	15	19	16	10	8	-	10000
NOT REPORTED	7	-	2	-	2	3	-	-	-	-	...
NOT REPORTED	9	1	-	-	3	2	-	2	2	-	...
NO ROADS IMPASSABLE	1 427	147	143	145	207	287	196	139	132	31	11200
WITH ROADS IMPASSABLE	300	26	32	24	35	71	48	36	19	8	12300
BOTHERSOME TO RESPONDENT	171	14	15	14	21	44	30	20	8	6	12500
WOULD LIKE TO MOVE	54	3	4	5	6	13	11	9	2	2	13500
WOULD NOT LIKE TO MOVE	115	11	11	9	15	31	19	11	5	5	11900
NOT REPORTED	2	-	-	-	-	-	-	-	2	-	...
NOT BOTHERSOME TO RESPONDENT	124	12	15	11	14	26	17	16	11	2	11900
NOT REPORTED	5	-	2	-	-	2	2	-	-	-	...
NOT REPORTED	13	1	-	-	5	2	-	3	2	-	...
NO OCCUPIED HOUSING IN RUNDOWN CONDITION	1 391	140	128	129	208	284	194	147	124	35	11600
WITH OCCUPIED HOUSING IN RUNDOWN CONDITION	335	32	47	37	36	75	50	30	27	3	11100
BOTHERSOME TO RESPONDENT	228	14	31	20	29	51	36	25	20	2	11900
WOULD LIKE TO MOVE	107	7	11	6	12	23	20	14	11	2	13600
WOULD NOT LIKE TO MOVE	122	6	21	14	17	28	16	11	9	-	10500
NOT REPORTED	-	-	-	-	-	-	-	-	-	-	-
NOT BOTHERSOME TO RESPONDENT	102	19	14	17	6	20	14	5	6	2	8000
NOT REPORTED	5	-	2	-	-	3	-	-	-	-	...
NOT REPORTED	14	3	-	3	3	2	-	2	2	-	...
NO COMMERCIAL OR NONRESIDENTIAL ACTIVITIES	1 378	146	126	146	196	292	191	134	118	29	11300
WITH COMMERCIAL OR NONRESIDENTIAL ACTIVITIES	350	26	50	23	48	65	53	42	33	9	12100
BOTHERSOME TO RESPONDENT	64	3	12	1	11	9	9	9	8	2	12800
WOULD LIKE TO MOVE	34	1	7	-	3	6	6	3	6	-	...
WOULD NOT LIKE TO MOVE	31	1	4	1	8	3	3	6	2	2	...
NOT REPORTED	-	-	-	-	-	-	-	-	-	-	-
NOT BOTHERSOME TO RESPONDENT	282	22	36	22	37	56	44	33	25	8	12200
NOT REPORTED	3	1	1	-	-	-	-	-	-	-	...
NOT REPORTED	13	3	-	-	3	3	-	2	2	-	...
NO ODORS, SMOKE, OR GAS	1 561	159	158	159	213	320	220	166	127	39	11400
WITH ODORS, SMOKE, OR GAS	170	15	17	11	30	39	24	11	23	-	11600
BOTHERSOME TO RESPONDENT	124	10	11	9	24	30	14	9	15	-	11200
WOULD LIKE TO MOVE	50	1	2	2	12	12	9	3	8	-	13200
WOULD NOT LIKE TO MOVE	74	9	9	8	12	17	5	6	8	-	9800
NOT REPORTED	-	-	-	-	-	-	-	-	-	-	-
NOT BOTHERSOME TO RESPONDENT	45	3	6	2	6	9	10	2	8	-	13100
NOT REPORTED	1	1	-	-	-	-	-	-	-	-	...
NOT REPORTED	9	1	-	-	3	2	-	2	2	-	...
ADEQUATE STREET LIGHTS	1 455	148	152	152	199	303	215	130	122	34	11300
INADEQUATE STREET LIGHTS	274	26	24	17	43	56	30	46	28	5	12500
BOTHERSOME TO RESPONDENT	156	11	12	12	22	33	17	34	14	2	13300
WOULD LIKE TO MOVE	45	3	2	2	6	11	4	14	3	-	14600
WOULD NOT LIKE TO MOVE	110	8	11	11	15	20	13	20	11	2	12600
NOT REPORTED	2	-	-	-	-	2	-	-	-	-	...
NOT BOTHERSOME TO RESPONDENT	111	15	8	5	20	23	13	12	13	3	11800
NOT REPORTED	6	-	3	-	2	-	-	-	2	-	...
NOT REPORTED	11	1	-	-	5	2	-	2	2	-	...
NO NEIGHBORHOOD CRIME	1 233	126	125	117	173	256	166	132	112	25	11500
WITH NEIGHBORHOOD CRIME	491	47	50	52	66	102	78	43	39	14	11500
BOTHERSOME TO RESPONDENT	353	33	35	32	54	70	60	33	26	11	11600
WOULD LIKE TO MOVE	141	15	15	12	24	22	22	14	12	3	10800
WOULD NOT LIKE TO MOVE	212	18	20	20	29	48	38	19	14	8	12000
NOT REPORTED	-	-	-	-	-	-	-	-	-	-	-
NOT BOTHERSOME TO RESPONDENT	137	12	15	20	13	33	19	10	12	3	11200
NOT REPORTED	1	1	-	-	-	-	-	-	-	-	...
NOT REPORTED	16	1	-	-	8	2	-	3	2	-	...

[1]WISH TO MOVE RELATES ONLY TO RESPONDENTS' OPINION OF SPECIFIC CONDITIONS.

TABLE A-16. INCOME OF FAMILIES AND PRIMARY INDIVIDUALS BY TENURE AND SELECTED NEIGHBORHOOD CHARACTERISTICS FOR HOUSING UNITS WITH BLACK HOUSEHOLD HEAD: 1976--CONTINUED

(NUMBERS IN THOUSANDS. DATA BASED ON SAMPLE, SEE TEXT. FOR MINIMUM BASE FOR DERIVED FIGURES (PERCENT, MEDIAN, ETC.) AND MEANING OF SYMBOLS, SEE TEXT)

UNITED STATES INSIDE STANDARD METROPOLITAN STATISTICAL AREAS IN CENTRAL CITIES	TOTAL	LESS THAN $3,000	$3,000 TO $4,999	$5,000 TO $6,999	$7,000 TO $9,999	$10,000 TO $14,999	$15,000 TO $19,999	$20,000 TO $24,999	$25,000 TO $34,999	$35,000 OR MORE	MEDIAN (DOLLARS)
NEIGHBORHOOD CONDITIONS AND WISH TO MOVE[1]--CONTINUED											
OWNER OCCUPIED--CONTINUED											
NO TRASH, LITTER, OR JUNK	1 255	126	130	129	168	266	157	138	110	31	11400
WITH TRASH, LITTER, OR JUNK	473	48	45	40	76	90	87	39	40	8	11600
BOTHERSOME TO RESPONDENT	357	34	37	25	56	62	72	33	31	8	12200
WOULD LIKE TO MOVE	139	9	13	8	29	23	33	14	8	2	12100
WOULD NOT LIKE TO MOVE	218	25	24	17	26	39	39	19	23	6	12200
NOT REPORTED	-	-	-	-	-	-	-	-	-	-	-
NOT BOTHERSOME TO RESPONDENT	111	13	6	14	20	28	14	6	9	-	10400
NOT REPORTED	5	-	2	2	-	-	2	-	-	-	...
NOT REPORTED	13	1	-	-	3	5	-	2	2	-	...
NO BOARDED UP OR ABANDONED STRUCTURES	1 319	135	111	116	196	274	188	139	127	34	11900
WITH BOARDED UP OR ABANDONED STRUCTURES	411	39	65	52	48	85	56	38	23	5	10100
BOTHERSOME TO RESPONDENT	208	18	36	20	28	40	34	14	13	5	10300
WOULD LIKE TO MOVE	88	7	15	5	16	14	17	8	3	3	10500
WOULD NOT LIKE TO MOVE	120	11	21	15	12	26	17	6	9	2	10100
NOT REPORTED	-	-	-	-	-	-	-	-	-	-	-
NOT BOTHERSOME TO RESPONDENT	195	20	29	31	20	40	20	24	11	-	9600
NOT REPORTED	8	-	-	2	-	5	2	-	-	-	...
NOT REPORTED	11	1	-	1	3	2	-	2	2	-	...
RENTER OCCUPIED	2 899	695	577	366	482	459	180	73	44	23	6000
NO STREET OR HIGHWAY NOISE	1 753	434	334	207	308	279	101	48	34	8	6000
WITH STREET OR HIGHWAY NOISE	1 133	255	239	157	172	180	79	24	10	16	5900
BOTHERSOME TO RESPONDENT	454	87	105	63	69	78	32	11	5	3	6100
WOULD LIKE TO MOVE	249	48	61	35	36	46	14	5	4	2	5900
WOULD NOT LIKE TO MOVE	203	39	44	29	33	32	17	7	2	2	6300
NOT REPORTED	2	-	-	-	-	-	2	-	-	-	...
NOT BOTHERSOME TO RESPONDENT	663	162	129	92	102	101	47	13	5	13	5900
NOT REPORTED	16	6	5	2	2	2	-	-	-	-	...
NOT REPORTED	14	6	3	2	2	-	-	2	-	-	...
NO AIRPLANE TRAFFIC NOISE	2 402	571	471	306	411	384	149	58	37	14	6000
WITH AIRPLANE TRAFFIC NOISE	482	117	103	58	71	73	30	14	7	9	5700
BOTHERSOME TO RESPONDENT	206	43	55	25	35	28	10	8	2	-	5400
WOULD LIKE TO MOVE	81	19	24	11	11	8	5	2	2	-	4800
WOULD NOT LIKE TO MOVE	125	24	31	13	24	20	5	6	-	-	6000
NOT REPORTED	-	-	-	-	-	-	-	-	-	-	-
NOT BOTHERSOME TO RESPONDENT	273	73	48	32	36	45	20	6	5	9	6000
NOT REPORTED	3	2	-	2	-	-	-	-	-	-	...
NOT REPORTED	15	6	3	2	-	2	2	2	-	-	...
NO HEAVY TRAFFIC	1 713	406	334	224	279	280	109	41	29	11	6000
WITH HEAVY TRAFFIC	1 174	282	238	142	203	179	71	31	15	13	5900
BOTHERSOME TO RESPONDENT	371	72	91	45	63	61	23	10	3	2	6000
WOULD LIKE TO MOVE	215	41	47	35	36	38	10	3	3	2	6100
WOULD NOT LIKE TO MOVE	154	31	44	10	27	24	11	6	-	-	5400
NOT REPORTED	2	-	-	-	-	-	2	-	-	-	...
NOT BOTHERSOME TO RESPONDENT	794	209	146	95	137	116	48	21	12	11	5900
NOT REPORTED	9	2	2	2	3	2	-	-	-	-	...
NOT REPORTED	12	6	5	-	-	-	-	2	-	-	...
NO STREETS IN NEED OF REPAIR	2 354	559	462	308	373	387	162	59	32	12	6000
WITH STREETS IN NEED OF REPAIR	524	125	109	58	108	71	17	13	12	11	6000
BOTHERSOME TO RESPONDENT	304	67	58	37	59	50	16	7	9	2	6400
WOULD LIKE TO MOVE	117	27	20	15	27	16	8	2	3	-	6500
WOULD NOT LIKE TO MOVE	186	39	38	23	32	35	8	5	6	2	6400
NOT REPORTED	-	-	-	-	-	-	-	-	-	-	-
NOT BOTHERSOME TO RESPONDENT	215	58	47	21	48	21	2	6	3	9	5200
NOT REPORTED	5	-	3	-	2	-	-	-	-	-	...
NOT REPORTED	22	11	6	-	2	2	-	2	-	-	...
NO ROADS IMPASSABLE	2 500	601	493	318	409	397	164	59	37	22	6000
WITH ROADS IMPASSABLE	373	84	76	45	71	60	15	12	7	2	6200
BOTHERSOME TO RESPONDENT	205	42	41	28	33	39	10	6	4	2	6400
WOULD LIKE TO MOVE	81	18	17	15	13	12	5	-	-	-	5700
WOULD NOT LIKE TO MOVE	123	25	24	13	20	26	5	6	2	2	7000
NOT REPORTED	2	-	-	-	-	-	-	-	2	-	...
NOT BOTHERSOME TO RESPONDENT	163	40	33	18	36	22	5	6	3	-	5900
NOT REPORTED	5	2	2	-	2	-	-	-	-	-	...
NOT REPORTED	26	9	8	3	2	2	2	2	-	-	...
NO OCCUPIED HOUSING IN RUNDOWN CONDITION	2 229	520	417	288	376	373	141	56	35	22	6200
WITH OCCUPIED HOUSING IN RUNDOWN CONDITION	640	162	155	76	103	81	38	14	9	2	5100
BOTHERSOME TO RESPONDENT	359	74	82	40	65	52	28	11	6	-	6100
WOULD LIKE TO MOVE	243	46	57	32	44	33	20	8	3	-	6200
WOULD NOT LIKE TO MOVE	114	28	24	8	21	19	8	3	3	-	6300
NOT REPORTED	2	-	2	-	-	-	-	-	-	-	...
NOT BOTHERSOME TO RESPONDENT	269	85	68	34	36	29	10	3	2	2	4500
NOT REPORTED	13	3	6	2	2	-	-	-	-	-	...
NOT REPORTED	30	13	5	2	3	5	-	3	-	-	...
NO COMMERCIAL OR NONRESIDENTIAL ACTIVITIES	2 010	473	412	246	339	322	120	45	35	19	6000
WITH COMMERCIAL OR NONRESIDENTIAL ACTIVITIES	870	214	160	120	141	134	60	27	9	5	6000
BOTHERSOME TO RESPONDENT	105	25	20	13	9	16	15	5	2	-	6100
WOULD LIKE TO MOVE	62	17	11	8	6	11	7	2	-	-	5700
WOULD NOT LIKE TO MOVE	41	6	9	5	3	5	8	3	2	-	7200
NOT REPORTED	2	2	-	-	-	-	-	-	-	-	...
NOT BOTHERSOME TO RESPONDENT	759	187	136	107	132	119	45	22	7	5	6100
NOT REPORTED	6	2	3	-	-	-	-	-	-	-	...
NOT REPORTED	19	8	5	-	2	3	-	2	-	-	...
NO ODORS, SMOKE, OR GAS	2 567	602	518	330	433	399	158	67	39	22	6000
WITH ODORS, SMOKE, OR GAS	316	87	56	36	48	59	20	5	5	2	5900
BOTHERSOME TO RESPONDENT	208	59	39	24	32	33	11	3	5	2	5500
WOULD LIKE TO MOVE	122	31	25	15	21	18	9	2	2	-	5600
WOULD NOT LIKE TO MOVE	85	28	14	9	11	15	2	2	3	2	5200
NOT REPORTED	-	-	-	-	-	-	-	-	-	-	-
NOT BOTHERSOME TO RESPONDENT	101	28	14	12	13	24	8	2	-	-	6400
NOT REPORTED	8	-	2	-	3	2	-	-	-	-	...
NOT REPORTED	15	6	3	-	2	2	2	2	-	-	...

[1]WISH TO MOVE RELATES ONLY TO RESPONDENTS' OPINION OF SPECIFIC CONDITIONS.

TABLE A-16. INCOME OF FAMILIES AND PRIMARY INDIVIDUALS BY TENURE AND SELECTED NEIGHBORHOOD CHARACTERISTICS FOR HOUSING UNITS WITH BLACK HOUSEHOLD HEAD: 1976--CONTINUED

(NUMBERS IN THOUSANDS. DATA BASED ON SAMPLE, SEE TEXT. FOR MINIMUM BASE FOR DERIVED FIGURES (PERCENT, MEDIAN, ETC.) AND MEANING OF SYMBOLS, SEE TEXT)

UNITED STATES INSIDE STANDARD METROPOLITAN STATISTICAL AREAS IN CENTRAL CITIES	TOTAL	LESS THAN $3,000	$3,000 TO $4,999	$5,000 TO $6,999	$7,000 TO $9,999	$10,000 TO $14,999	$15,000 TO $19,999	$20,000 TO $24,999	$25,000 TO $34,999	$35,000 OR MORE	MEDIAN (DOLLARS)
NEIGHBORHOOD CONDITIONS AND WISH TO MOVE[1]--CONTINUED											
RENTER OCCUPIED--CONTINUED											
ADEQUATE STREET LIGHTS	2 416	579	467	299	401	387	156	67	37	23	6100
INADEQUATE STREET LIGHTS	456	108	102	67	76	68	24	5	5	-	5500
BOTHERSOME TO RESPONDENT	286	65	56	49	48	42	19	5	2	-	5900
WOULD LIKE TO MOVE	135	34	25	18	29	18	9	3	-	-	6000
WOULD NOT LIKE TO MOVE	148	30	31	31	19	22	9	2	2	-	5800
NOT REPORTED	3	2	-	-	-	2	-	-	-	-	...
NOT BOTHERSOME TO RESPONDENT	156	42	41	15	25	24	5	-	3	-	4800
NOT REPORTED	14	-	6	4	3	2	-	-	-	-	...
NOT REPORTED	27	8	7	-	5	5	-	2	2	-	...
NO NEIGHBORHOOD CRIME	1 919	483	372	224	314	306	121	51	31	17	5900
WITH NEIGHBORHOOD CRIME	948	201	197	139	166	148	57	21	13	6	6100
BOTHERSOME TO RESPONDENT	682	131	147	98	122	109	40	18	11	6	6300
WOULD LIKE TO MOVE	423	93	89	61	76	60	27	5	8	3	6000
WOULD NOT LIKE TO MOVE	258	37	58	38	46	48	13	13	3	3	6800
NOT REPORTED	2	-	-	-	-	2	-	-	-	-	...
NOT BOTHERSOME TO RESPONDENT	261	70	48	40	42	39	17	3	2	-	5600
NOT REPORTED	5	-	2	-	2	-	-	-	-	-	...
NOT REPORTED	32	11	7	3	2	5	2	2	-	-	...
NO TRASH, LITTER, OR JUNK	2 076	490	380	269	346	357	129	53	31	22	6200
WITH TRASH, LITTER, OR JUNK	805	196	193	97	134	99	51	19	13	2	5300
BOTHERSOME TO RESPONDENT	581	131	136	72	99	74	41	14	10	2	5600
WOULD LIKE TO MOVE	336	79	73	44	59	40	27	8	6	-	5700
WOULD NOT LIKE TO MOVE	244	52	63	28	41	33	15	7	4	2	5500
NOT REPORTED	-	-	-	-	-	-	-	-	-	-	-
NOT BOTHERSOME TO RESPONDENT	211	62	50	23	35	25	9	5	3	-	4800
NOT REPORTED	13	3	7	2	-	-	-	-	-	-	...
NOT REPORTED	19	9	3	-	2	3	-	2	-	-	...
NO BOARDED UP OR ABANDONED STRUCTURES	2 170	532	409	276	343	352	139	64	34	22	6000
WITH BOARDED UP OR ABANDONED STRUCTURES	711	152	166	89	135	106	41	8	10	2	5800
BOTHERSOME TO RESPONDENT	320	60	76	40	65	49	22	5	5	-	6200
WOULD LIKE TO MOVE	182	36	46	22	36	20	14	5	3	-	5800
WOULD NOT LIKE TO MOVE	137	24	28	18	29	29	8	-	2	-	6900
NOT REPORTED	2	-	2	-	-	-	-	-	-	-	...
NOT BOTHERSOME TO RESPONDENT	375	86	87	48	71	54	19	4	5	2	5600
NOT REPORTED	16	6	4	2	-	3	-	-	-	-	...
NOT REPORTED	19	11	2	-	3	2	-	2	-	-	...
NEIGHBORHOOD SERVICES											
OWNER OCCUPIED	1 740	175	175	169	247	360	244	178	152	39	11400
ADEQUATE NEIGHBORHOOD SERVICES	1 038	98	105	96	141	236	145	105	86	26	11700
INADEQUATE NEIGHBORHOOD SERVICES[2]	691	74	69	73	101	124	99	74	65	12	11100
PUBLIC TRANSPORTATION	193	14	19	25	22	25	33	25	27	5	13600
SCHOOLS	92	13	7	6	11	19	13	8	15	-	12400
SHOPPING	350	42	44	46	58	51	45	34	25	5	9200
POLICE PROTECTION	239	36	13	18	33	48	37	28	19	6	11900
FIRE PROTECTION	43	11	-	2	3	13	6	6	-	3	12600
HOSPITALS OR HEALTH CLINICS	175	20	14	12	30	36	24	19	16	3	11500
DON'T KNOW	5	1	2	-	2	-	-	-	-	-	...
NOT REPORTED	6	1	-	-	3	-	-	-	2	-	...
RENTER OCCUPIED	2 899	695	577	366	482	459	180	73	44	23	6000
ADEQUATE NEIGHBORHOOD SERVICES	1 801	406	338	235	299	315	114	44	30	20	6300
INADEQUATE NEIGHBORHOOD SERVICES[2]	1 089	282	237	131	183	144	64	29	14	3	5400
PUBLIC TRANSPORTATION	233	64	52	34	38	24	13	6	2	-	5000
SCHOOLS	135	35	16	19	29	22	7	6	-	2	6800
SHOPPING	532	138	125	50	93	74	34	12	6	-	5100
POLICE PROTECTION	466	117	90	54	80	60	36	19	9	2	6000
FIRE PROTECTION	122	34	30	16	18	10	5	6	2	2	4800
HOSPITALS OR HEALTH CLINICS	276	78	54	34	45	37	17	6	3	2	5400
DON'T KNOW	2	-	-	-	-	-	2	-	-	-	...
NOT REPORTED	8	6	2	-	-	-	-	-	-	-	...
NEIGHBORHOOD SERVICES AND WISH TO MOVE[3]											
OWNER OCCUPIED	1 740	175	175	169	247	360	244	178	152	39	11400
WITH INADEQUATE SERVICE	691	74	69	73	101	124	99	74	65	12	11100
HOUSEHOLD WOULD LIKE TO MOVE[2]	143	17	9	11	22	31	20	14	17	3	12200
BECAUSE OF PUBLIC TRANSPORTATION	35	6	-	8	2	5	2	9	3	2	...
BECAUSE OF SCHOOLS	29	3	-	-	-	11	5	2	9	-	...
BECAUSE OF SHOPPING	50	9	4	5	8	12	6	2	5	-	9800
BECAUSE OF POLICE PROTECTION	68	8	4	3	12	16	9	6	8	2	12100
BECAUSE OF FIRE PROTECTION	9	1	-	-	1	5	-	2	-	-	...
BECAUSE OF HOSPITALS OR HEALTH CLINICS	23	1	4	3	5	5	2	2	-	2	...
HOUSEHOLD WOULD NOT LIKE TO MOVE	504	53	55	57	74	81	76	56	44	9	10800
NOT REPORTED	44	4	5	6	6	12	3	4	3	-	10300
WITH ADEQUATE SERVICE	1 043	100	106	96	142	236	145	105	86	26	11600
NOT REPORTED	6	1	-	-	3	-	-	-	2	-	...
RENTER OCCUPIED	2 899	695	577	366	482	459	180	73	44	23	6000
WITH INADEQUATE SERVICE	1 089	282	237	131	183	144	64	29	14	3	5400
HOUSEHOLD WOULD LIKE TO MOVE[2]	328	74	74	42	62	37	24	11	3	-	5800
BECAUSE OF PUBLIC TRANSPORTATION	59	18	10	8	13	5	2	3	-	-	5500
BECAUSE OF SCHOOLS	60	15	8	10	13	8	5	2	-	-	6500
BECAUSE OF SHOPPING	131	28	30	15	28	11	11	6	2	-	6000
BECAUSE OF POLICE PROTECTION	185	42	39	24	34	20	16	8	2	-	5900
BECAUSE OF FIRE PROTECTION	47	13	10	10	5	5	2	3	-	-	5300
BECAUSE OF HOSPITALS OR HEALTH CLINICS	66	13	14	7	16	6	6	2	2	-	6600
HOUSEHOLD WOULD NOT LIKE TO MOVE	668	182	137	78	107	98	39	14	10	3	5400
NOT REPORTED	93	27	26	12	14	9	-	5	-	-	4500
WITH ADEQUATE SERVICE	1 803	406	338	235	299	315	116	44	30	20	6300
NOT REPORTED	8	6	2	-	-	-	-	-	-	-	...

[1]WISH TO MOVE RELATES ONLY TO RESPONDENTS' OPINION OF SPECIFIC CONDITIONS.
[2]FIGURES WILL NOT ADD TO TOTAL BECAUSE MORE THAN ONE INADEQUATE SERVICE WAS REPORTED FOR THE SAME UNIT.
[3]WISH TO MOVE RELATES ONLY TO RESPONDENTS' OPINION OF SPECIFIC SERVICES.

TABLE A-16. INCOME OF FAMILIES AND PRIMARY INDIVIDUALS BY TENURE AND SELECTED NEIGHBORHOOD CHARACTERISTICS FOR HOUSING UNITS WITH BLACK HOUSEHOLD HEAD: 1976--CONTINUED

(NUMBERS IN THOUSANDS. DATA BASED ON SAMPLE, SEE TEXT. FOR MINIMUM BASE FOR DERIVED FIGURES (PERCENT, MEDIAN, ETC.) AND MEANING OF SYMBOLS, SEE TEXT)

UNITED STATES INSIDE STANDARD METROPOLITAN STATISTICAL AREAS IN CENTRAL CITIES	TOTAL	LESS THAN $3,000	$3,000 TO $4,999	$5,000 TO $6,999	$7,000 TO $9,999	$10,000 TO $14,999	$15,000 TO $19,999	$20,000 TO $24,999	$25,000 TO $34,999	$35,000 OR MORE	MEDIAN (DOLLARS)
OVERALL OPINION OF NEIGHBORHOOD											
OWNER OCCUPIED	1 740	175	175	169	247	360	244	178	152	39	11400
EXCELLENT	312	36	28	18	42	55	44	44	32	12	12800
GOOD	770	79	66	72	106	164	103	89	71	20	11900
FAIR	574	48	71	73	76	127	90	42	41	6	10800
POOR	79	10	11	6	22	14	8	3	6	-	8800
NOT REPORTED	5	1	-	-	2	-	-	-	2	-	...
HOUSEHOLD WOULD LIKE TO MOVE	333	25	31	23	57	74	65	29	25	3	12000
EXCELLENT	5	-	-	-	2	-	2	2	-	-	...
GOOD	78	5	6	6	19	17	12	7	5	2	11000
FAIR	197	13	21	12	20	51	45	17	16	2	13200
POOR	54	7	5	5	17	6	6	3	5	-	8800
NOT REPORTED	-	-	-	-	-	-	-	-	-	-	-
HOUSEHOLD WOULD NOT LIKE TO MOVE	1 395	149	142	146	187	284	177	148	126	35	11300
EXCELLENT	305	36	28	18	41	55	42	41	32	12	12700
GOOD	687	75	60	66	85	146	89	82	66	19	12000
FAIR	376	35	48	61	55	76	44	25	26	5	9400
POOR	26	3	6	1	5	8	2	-	2	-	...
NOT REPORTED	-	-	-	-	-	-	-	-	-	-	-
NOT REPORTED	13	1	2	-	3	2	2	2	2	-	...
RENTER OCCUPIED	2 899	695	577	366	482	459	180	73	44	23	6000
EXCELLENT	255	75	47	34	37	37	8	5	6	5	5300
GOOD	1 128	261	196	128	192	198	84	38	16	15	6700
FAIR	1 204	285	264	151	202	183	75	23	17	3	5700
POOR	294	67	66	51	50	38	13	5	5	-	5600
NOT REPORTED	19	6	5	2	2	3	-	2	-	-	...
HOUSEHOLD WOULD LIKE TO MOVE	722	156	170	90	129	104	44	16	10	3	5800
EXCELLENT	8	3	-	3	-	2	-	-	-	-	...
GOOD	114	26	22	11	18	26	3	5	2	2	6600
FAIR	371	77	108	33	69	43	30	6	3	2	5000
POOR	227	50	40	43	42	32	11	5	5	-	6100
NOT REPORTED	2	-	-	-	-	2	-	-	-	-	...
HOUSEHOLD WOULD NOT LIKE TO MOVE	2 159	531	402	275	352	354	135	56	34	20	6100
EXCELLENT	247	72	47	31	37	36	8	5	6	5	5300
GOOD	1 007	230	174	116	172	172	81	33	15	14	6700
FAIR	831	208	154	118	133	140	45	17	14	2	5900
POOR	66	17	25	8	8	6	2	-	-	-	4300
NOT REPORTED	8	3	2	2	2	-	-	-	-	-	...
NOT REPORTED	19	8	5	-	2	2	-	2	-	-	...

TABLE A-16. INCOME OF FAMILIES AND PRIMARY INDIVIDUALS BY TENURE AND SELECTED NEIGHBORHOOD CHARACTERISTICS FOR HOUSING UNITS WITH BLACK HOUSEHOLD HEAD: 1976--CONTINUED

(NUMBERS IN THOUSANDS. DATA BASED ON SAMPLE, SEE TEXT. FOR MINIMUM BASE FOR DERIVED FIGURES (PERCENT, MEDIAN, ETC.) AND MEANING OF SYMBOLS, SEE TEXT)

UNITED STATES INSIDE STANDARD METROPOLITAN STATISTICAL AREAS NOT IN CENTRAL CITIES	TOTAL	LESS THAN $3,000	$3,000 TO $4,999	$5,000 TO $6,999	$7,000 TO $9,999	$10,000 TO $14,999	$15,000 TO $19,999	$20,000 TO $24,999	$25,000 TO $34,999	$35,000 OR MORE	MEDIAN (DOLLARS)
NEIGHBORHOOD CONDITIONS AND WISH TO MOVE[1]											
OWNER OCCUPIED	680	62	72	71	72	126	103	64	76	34	12500
NO STREET OR HIGHWAY NOISE	475	42	54	48	52	79	76	44	55	26	12700
WITH STREET OR HIGHWAY NOISE	202	19	19	24	20	45	27	19	20	8	12200
BOTHERSOME TO RESPONDENT	89	7	10	14	12	18	10	7	8	3	10400
WOULD LIKE TO MOVE	34	2	3	6	4	8	6	3	3	-	...
WOULD NOT LIKE TO MOVE	55	6	7	9	7	10	4	4	5	3	9500
NOT REPORTED	-	-	-	-	-	-	-	-	-	-	-
NOT BOTHERSOME TO RESPONDENT	113	12	9	9	8	27	17	12	12	6	13300
NOT REPORTED	-	-	-	-	-	-	-	-	-	-	-
NOT REPORTED	3	1	-	-	-	2	-	-	-	-	...
NO AIRPLANE TRAFFIC NOISE	532	48	52	56	59	95	83	51	61	27	12700
WITH AIRPLANE TRAFFIC NOISE	145	13	20	15	13	29	21	13	14	6	11900
BOTHERSOME TO RESPONDENT	52	3	8	9	7	10	6	6	2	1	9700
WOULD LIKE TO MOVE	13	-	3	4	1	1	1	1	1	-	...
WOULD NOT LIKE TO MOVE	38	3	4	4	6	7	5	4	2	1	10500
NOT REPORTED	1	-	-	-	-	1	-	-	-	-	...
NOT BOTHERSOME TO RESPONDENT	91	10	13	4	6	20	14	7	12	5	13200
NOT REPORTED	2	-	-	2	-	-	-	-	-	-	...
NOT REPORTED	3	1	-	-	-	2	-	-	-	-	...
NO HEAVY TRAFFIC	467	40	47	46	44	82	75	48	60	24	13400
WITH HEAVY TRAFFIC	210	21	25	25	28	42	29	15	16	10	10800
BOTHERSOME TO RESPONDENT	56	6	4	10	6	16	4	5	5	-	10700
WOULD LIKE TO MOVE	25	3	1	6	2	5	1	3	4	-	...
WOULD NOT LIKE TO MOVE	31	3	3	4	3	11	3	3	1	-	...
NOT REPORTED	-	-	-	-	-	-	-	-	-	-	-
NOT BOTHERSOME TO RESPONDENT	154	15	21	15	22	26	25	10	11	10	10800
NOT REPORTED	-	-	-	-	-	-	-	-	-	-	-
NOT REPORTED	3	1	-	-	-	2	-	-	-	-	...
NO STREETS IN NEED OF REPAIR	524	47	45	50	52	94	79	55	71	31	13600
WITH STREETS IN NEED OF REPAIR	153	14	27	21	20	31	24	8	5	3	9100
BOTHERSOME TO RESPONDENT	105	7	19	14	13	22	18	7	3	2	9800
WOULD LIKE TO MOVE	24	4	3	8	2	3	2	3	-	1	...
WOULD NOT LIKE TO MOVE	81	3	17	6	12	19	16	4	3	1	10700
NOT REPORTED	-	-	-	-	-	-	-	-	-	-	-
NOT BOTHERSOME TO RESPONDENT	47	7	8	6	6	9	6	1	2	1	8100
NOT REPORTED	2	-	-	2	-	-	-	-	-	-	...
NOT REPORTED	3	1	-	-	-	2	-	-	-	-	...
NO ROADS IMPASSABLE	554	52	59	58	51	97	83	53	70	31	13000
WITH ROADS IMPASSABLE	115	9	13	12	20	26	15	11	6	3	10500
BOTHERSOME TO RESPONDENT	76	5	6	9	13	20	11	7	3	3	11200
WOULD LIKE TO MOVE	23	4	2	8	3	2	2	1	-	1	...
WOULD NOT LIKE TO MOVE	53	1	4	1	10	18	9	6	3	1	12900
NOT REPORTED	-	-	-	-	-	-	-	-	-	-	-
NOT BOTHERSOME TO RESPONDENT	39	4	7	3	7	7	4	4	3	-	9100
NOT REPORTED	-	-	-	-	-	-	-	-	-	-	-
NOT REPORTED	11	1	-	2	-	3	5	-	-	-	...
NO OCCUPIED HOUSING IN RUNDOWN CONDITION	588	54	58	64	62	99	90	57	73	31	12900
WITH OCCUPIED HOUSING IN RUNDOWN CONDITION	88	7	15	8	10	25	13	6	3	3	11100
BOTHERSOME TO RESPONDENT	52	3	5	3	4	16	11	4	1	3	13100
WOULD LIKE TO MOVE	20	3	3	3	1	2	5	2	1	-	...
WOULD NOT LIKE TO MOVE	32	-	2	1	4	14	6	3	-	3	...
NOT REPORTED	-	-	-	-	-	-	-	-	-	-	-
NOT BOTHERSOME TO RESPONDENT	37	4	10	4	5	8	2	2	1	-	...
NOT REPORTED	-	-	-	-	-	-	-	-	-	-	-
NOT REPORTED	4	1	-	-	-	2	-	-	-	-	...
NO COMMERCIAL OR NONRESIDENTIAL ACTIVITIES	571	56	68	58	59	102	84	53	61	30	12200
WITH COMMERCIAL OR NONRESIDENTIAL ACTIVITIES	106	5	5	13	12	23	20	10	15	4	14000
BOTHERSOME TO RESPONDENT	18	2	1	1	3	4	4	-	4	-	...
WOULD LIKE TO MOVE	5	-	-	-	-	1	1	-	3	-	...
WOULD NOT LIKE TO MOVE	13	2	1	1	3	3	3	-	1	-	...
NOT REPORTED	-	-	-	-	-	-	-	-	-	-	-
NOT BOTHERSOME TO RESPONDENT	88	3	3	13	10	18	16	10	11	4	14100
NOT REPORTED	-	-	-	-	-	-	-	-	-	-	-
NOT REPORTED	3	1	-	-	-	2	-	-	-	-	...
NO ODORS, SMOKE, OR GAS	611	55	66	65	60	112	93	58	68	34	12700
WITH ODORS, SMOKE, OR GAS	64	6	6	6	12	11	11	6	7	-	11100
BOTHERSOME TO RESPONDENT	46	4	4	4	10	5	8	4	6	-	10600
WOULD LIKE TO MOVE	16	-	1	2	3	2	4	-	4	-	...
WOULD NOT LIKE TO MOVE	29	4	2	2	7	3	4	4	2	-	...
NOT REPORTED	-	-	-	-	-	-	-	-	-	-	-
NOT BOTHERSOME TO RESPONDENT	19	2	3	2	1	6	3	1	1	-	...
NOT REPORTED	-	-	-	-	-	-	-	-	-	-	-
NOT REPORTED	5	1	-	1	-	3	-	-	-	-	...
ADEQUATE STREET LIGHTS	475	39	48	53	46	83	73	49	57	26	13100
INADEQUATE STREET LIGHTS	201	22	25	18	25	41	29	14	19	8	11300
BOTHERSOME TO RESPONDENT	88	8	8	8	13	19	17	6	7	1	11900
WOULD LIKE TO MOVE	18	3	4	3	2	1	3	2	1	-	...
WOULD NOT LIKE TO MOVE	69	5	4	5	11	18	15	5	6	1	12800
NOT REPORTED	-	-	-	-	-	-	-	-	-	-	-
NOT BOTHERSOME TO RESPONDENT	110	14	17	9	13	20	11	7	12	7	10600
NOT REPORTED	3	-	-	1	-	2	-	1	-	-	...
NOT REPORTED	4	1	-	-	-	2	1	-	-	-	...
NO NEIGHBORHOOD CRIME	556	51	66	58	59	94	83	54	60	30	12300
WITH NEIGHBORHOOD CRIME	118	10	5	13	13	30	18	9	16	4	13100
BOTHERSOME TO RESPONDENT	88	7	5	12	10	28	10	4	8	4	11700
WOULD LIKE TO MOVE	33	5	4	7	5	4	3	-	2	3	...
WOULD NOT LIKE TO MOVE	56	2	1	5	5	24	6	4	6	1	12900
NOT REPORTED	-	-	-	-	-	-	-	-	-	-	-
NOT BOTHERSOME TO RESPONDENT	30	3	-	1	2	2	8	5	8	-	...
NOT REPORTED	-	-	-	-	-	-	-	-	-	-	-
NOT REPORTED	7	1	1	-	-	2	3	-	-	-	...

[1]WISH TO MOVE RELATES ONLY TO RESPONDENTS' OPINION OF SPECIFIC CONDITIONS.

TABLE A-16. INCOME OF FAMILIES AND PRIMARY INDIVIDUALS BY TENURE AND SELECTED NEIGHBORHOOD CHARACTERISTICS FOR HOUSING UNITS WITH BLACK HOUSEHOLD HEAD: 1976--CONTINUED

(NUMBERS IN THOUSANDS. DATA BASED ON SAMPLE, SEE TEXT. FOR MINIMUM BASE FOR DERIVED FIGURES (PERCENT, MEDIAN, ETC.) AND MEANING OF SYMBOLS, SEE TEXT)

UNITED STATES INSIDE STANDARD METROPOLITAN STATISTICAL AREAS NOT IN CENTRAL CITIES	TOTAL	LESS THAN $3,000	$3,000 TO $4,999	$5,000 TO $6,999	$7,000 TO $9,999	$10,000 TO $14,999	$15,000 TO $19,999	$20,000 TO $24,999	$25,000 TO $34,999	$35,000 OR MORE	MEDIAN (DOLLARS)
NEIGHBORHOOD CONDITIONS AND WISH TO MOVE[1]--CONTINUED											
OWNER OCCUPIED--CONTINUED											
NO TRASH, LITTER, OR JUNK	541	49	53	56	59	91	88	51	66	28	13000
WITH TRASH, LITTER, OR JUNK	136	12	20	15	13	33	16	12	9	6	11200
BOTHERSOME TO RESPONDENT	106	9	14	12	11	27	13	7	8	4	11200
WOULD LIKE TO MOVE	34	5	4	8	3	6	5	2	1	1	...
WOULD NOT LIKE TO MOVE	72	4	11	4	8	22	8	5	7	3	12100
NOT REPORTED	-	-	-	-	-	-	-	-	-	-	-
NOT BOTHERSOME TO RESPONDENT	31	3	5	4	1	6	3	6	2	1	...
NOT REPORTED	-	-	-	-	-	-	-	-	-	-	-
NOT REPORTED	3	1	-	-	-	2	-	-	-	-	...
NO BOARDED UP OR ABANDONED STRUCTURES	566	48	57	58	63	90	89	56	72	33	13200
WITH BOARDED UP OR ABANDONED STRUCTURES	111	13	16	13	9	34	14	7	4	1	10800
BOTHERSOME TO RESPONDENT	50	9	4	4	4	15	6	6	2	-	11100
WOULD LIKE TO MOVE	19	5	3	2	1	2	3	3	-	-	...
WOULD NOT LIKE TO MOVE	31	3	2	3	3	13	3	3	2	-	...
NOT REPORTED	-	-	-	-	-	-	-	-	-	-	-
NOT BOTHERSOME TO RESPONDENT	61	4	11	9	4	19	8	2	2	1	10500
NOT REPORTED	-	-	-	-	-	-	-	-	-	-	-
NOT REPORTED	3	1	-	-	-	2	-	-	-	-	...
RENTER OCCUPIED	673	107	114	98	108	136	62	30	12	6	7500
NO STREET OR HIGHWAY NOISE	458	80	65	70	73	96	43	24	5	2	7600
WITH STREET OR HIGHWAY NOISE	210	27	48	27	35	40	19	6	6	2	7300
BOTHERSOME TO RESPONDENT	74	12	17	8	13	11	6	4	3	-	7200
WOULD LIKE TO MOVE	30	1	10	5	6	4	2	2	-	-	...
WOULD NOT LIKE TO MOVE	45	11	6	3	7	8	4	2	3	-	8100
NOT REPORTED	-	-	-	-	-	-	-	-	-	-	-
NOT BOTHERSOME TO RESPONDENT	136	15	31	19	21	29	13	2	3	2	7300
NOT REPORTED	-	-	-	-	-	-	-	-	-	-	-
NOT REPORTED	5	-	2	2	-	-	-	-	-	2	...
NO AIRPLANE TRAFFIC NOISE	530	87	85	83	82	108	47	26	10	2	7300
WITH AIRPLANE TRAFFIC NOISE	138	20	28	15	24	29	14	4	1	2	7800
BOTHERSOME TO RESPONDENT	67	11	16	6	8	16	8	2	1	1	7500
WOULD LIKE TO MOVE	16	-	6	-	2	3	5	-	-	-	...
WOULD NOT LIKE TO MOVE	52	11	9	6	6	13	3	2	1	1	6900
NOT REPORTED	-	-	-	-	-	-	-	-	-	-	-
NOT BOTHERSOME TO RESPONDENT	71	9	12	9	17	13	7	2	1	2	7900
NOT REPORTED	-	-	-	-	-	-	-	-	-	-	-
NOT REPORTED	5	-	2	-	2	-	-	-	-	2	...
NO HEAVY TRAFFIC	433	69	57	64	74	94	38	26	7	4	8100
WITH HEAVY TRAFFIC	237	38	56	34	34	42	24	4	4	-	6400
BOTHERSOME TO RESPONDENT	70	12	16	9	10	14	6	-	2	-	6500
WOULD LIKE TO MOVE	31	3	12	5	3	5	3	-	-	-	...
WOULD NOT LIKE TO MOVE	39	9	5	4	7	9	3	-	1	-	7800
NOT REPORTED	-	-	-	-	-	-	-	-	-	-	-
NOT BOTHERSOME TO RESPONDENT	167	26	39	26	23	28	18	4	2	-	6400
NOT REPORTED	-	-	-	-	-	-	-	-	-	-	-
NOT REPORTED	3	-	2	-	-	-	-	-	-	2	...
NO STREETS IN NEED OF REPAIR	569	79	95	87	93	119	55	28	8	4	7700
WITH STREETS IN NEED OF REPAIR	101	28	18	11	14	18	7	2	4	-	5900
BOTHERSOME TO RESPONDENT	66	19	14	8	2	14	4	2	4	-	5100
WOULD LIKE TO MOVE	20	5	3	3	-	5	2	-	2	-	...
WOULD NOT LIKE TO MOVE	46	13	11	5	2	10	2	2	2	-	4800
NOT REPORTED	-	-	-	-	-	-	-	-	-	-	-
NOT BOTHERSOME TO RESPONDENT	35	9	4	4	13	3	3	-	-	-	...
NOT REPORTED	-	-	-	-	-	-	-	-	-	-	-
NOT REPORTED	3	-	2	-	-	-	-	-	-	2	...
NO ROADS IMPASSABLE	556	80	90	88	91	113	56	24	10	4	7700
WITH ROADS IMPASSABLE	112	27	23	10	17	23	4	6	2	-	6000
BOTHERSOME TO RESPONDENT	72	21	14	8	11	13	4	1	2	-	5500
WOULD LIKE TO MOVE	27	4	7	5	1	7	1	1	2	-	...
WOULD NOT LIKE TO MOVE	46	17	7	3	9	6	3	-	-	-	4600
NOT REPORTED	-	-	-	-	-	-	-	-	-	-	-
NOT BOTHERSOME TO RESPONDENT	38	6	10	3	6	10	-	3	-	-	7000
NOT REPORTED	1	-	-	-	-	-	-	1	-	-	...
NOT REPORTED	5	-	2	-	-	-	2	-	-	2	...
NO OCCUPIED HOUSING IN RUNDOWN CONDITION	583	85	91	86	96	126	59	27	9	4	7900
WITH OCCUPIED HOUSING IN RUNDOWN CONDITION	83	21	22	12	10	9	3	3	3	-	4900
BOTHERSOME TO RESPONDENT	48	8	14	10	5	4	3	2	3	-	5500
WOULD LIKE TO MOVE	33	3	13	8	2	2	3	1	2	-	...
WOULD NOT LIKE TO MOVE	15	5	2	2	3	2	-	1	1	-	...
NOT REPORTED	-	-	-	-	-	-	-	-	-	-	-
NOT BOTHERSOME TO RESPONDENT	34	12	8	2	5	5	-	1	-	-	...
NOT REPORTED	1	1	-	-	-	-	-	-	-	-	...
NOT REPORTED	7	1	2	-	2	2	-	-	-	2	...
NO COMMERCIAL OR NONRESIDENTIAL ACTIVITIES	505	82	78	71	92	102	46	23	9	3	7700
WITH COMMERCIAL OR NONRESIDENTIAL ACTIVITIES	163	25	35	27	14	35	16	7	3	2	6600
BOTHERSOME TO RESPONDENT	19	1	5	4	2	5	3	-	-	-	...
WOULD LIKE TO MOVE	10	1	2	4	-	2	1	-	-	-	...
WOULD NOT LIKE TO MOVE	9	-	3	-	2	3	2	-	-	-	...
NOT REPORTED	-	-	-	-	-	-	-	-	-	-	-
NOT BOTHERSOME TO RESPONDENT	144	24	30	24	12	30	13	7	3	2	6500
NOT REPORTED	-	-	-	-	-	-	-	-	-	-	-
NOT REPORTED	5	-	2	-	2	-	-	-	-	2	...
NO ODORS, SMOKE, OR GAS	605	102	98	85	102	125	51	29	9	4	7500
WITH ODORS, SMOKE, OR GAS	62	5	15	14	4	12	11	-	3	-	6700
BOTHERSOME TO RESPONDENT	45	3	13	9	-	8	9	-	3	-	6500
WOULD LIKE TO MOVE	22	1	10	4	-	2	1	-	3	-	...
WOULD NOT LIKE TO MOVE	23	2	3	5	-	6	8	-	-	-	...
NOT REPORTED	-	-	-	-	-	-	-	-	-	-	-
NOT BOTHERSOME TO RESPONDENT	15	2	-	5	4	3	2	-	-	-	...
NOT REPORTED	2	-	2	-	-	-	-	-	-	-	...
NOT REPORTED	6	-	2	-	2	-	-	2	-	2	...

[1]WISH TO MOVE RELATES ONLY TO RESPONDENTS' OPINION OF SPECIFIC CONDITIONS.

TABLE A-16. INCOME OF FAMILIES AND PRIMARY INDIVIDUALS BY TENURE AND SELECTED NEIGHBORHOOD CHARACTERISTICS FOR HOUSING UNITS WITH BLACK HOUSEHOLD HEAD: 1976--CONTINUED

(NUMBERS IN THOUSANDS. DATA BASED ON SAMPLE, SEE TEXT. FOR MINIMUM BASE FOR DERIVED FIGURES (PERCENT, MEDIAN, ETC.) AND MEANING OF SYMBOLS, SEE TEXT)

UNITED STATES INSIDE STANDARD METROPOLITAN STATISTICAL AREAS NOT IN CENTRAL CITIES	TOTAL	LESS THAN $3,000	$3,000 TO $4,999	$5,000 TO $6,999	$7,000 TO $9,999	$10,000 TO $14,999	$15,000 TO $19,999	$20,000 TO $24,999	$25,000 TO $34,999	$35,000 OR MORE	MEDIAN (DOLLARS)
NEIGHBORHOOD CONDITIONS AND WISH TO MOVE[1]--CONTINUED											
RENTER OCCUPIED--CONTINUED											
ADEQUATE STREET LIGHTS	516	67	87	79	85	108	53	23	10	3	7900
INADEQUATE STREET LIGHTS	154	40	25	19	22	29	9	7	1	2	6200
BOTHERSOME TO RESPONDENT	78	22	13	8	13	10	5	5	-	2	6000
WOULD LIKE TO MOVE	37	9	9	8	4	1	1	3	-	2	5000
WOULD NOT LIKE TO MOVE	41	12	4	-	9	9	4	2	-	-	8300
NOT REPORTED	-	-	-	-	-	-	-	-	-	-	-
NOT BOTHERSOME TO RESPONDENT	75	18	12	10	9	19	4	1	1	-	6400
NOT REPORTED	1	-	-	1	-	-	-	-	-	-	...
NOT REPORTED	3	-	2	-	-	-	-	-	-	2	...
NO NEIGHBORHOOD CRIME	524	81	82	83	85	108	49	24	10	2	7600
WITH NEIGHBORHOOD CRIME	145	24	31	16	22	29	13	6	2	2	7200
BOTHERSOME TO RESPONDENT	101	17	20	13	16	21	7	5	-	2	7100
WOULD LIKE TO MOVE	51	9	11	9	9	8	1	1	-	2	6200
WOULD NOT LIKE TO MOVE	51	8	10	3	8	12	5	4	-	1	8600
NOT REPORTED	-	-	-	-	-	-	-	-	-	-	-
NOT BOTHERSOME TO RESPONDENT	44	7	11	3	6	8	6	1	2	-	7500
NOT REPORTED	-	-	-	-	-	-	-	-	-	-	-
NOT REPORTED	5	2	2	-	-	-	-	-	-	2	...
NO TRASH, LITTER, OR JUNK	546	84	90	82	86	111	55	26	9	4	7600
WITH TRASH, LITTER, OR JUNK	122	23	23	16	21	26	7	4	3	-	6800
BOTHERSOME TO RESPONDENT	79	11	15	10	16	16	5	3	3	-	7700
WOULD LIKE TO MOVE	41	4	7	6	8	8	5	-	3	-	8300
WOULD NOT LIKE TO MOVE	39	7	8	5	8	8	-	3	-	-	7000
NOT REPORTED	-	-	-	-	-	-	-	-	-	-	-
NOT BOTHERSOME TO RESPONDENT	39	11	8	6	4	8	2	1	-	-	5300
NOT REPORTED	3	2	-	-	-	2	-	-	-	-	...
NOT REPORTED	5	-	2	-	2	-	-	-	-	2	...
NO BOARDED UP OR ABANDONED STRUCTURES	574	85	90	85	96	122	54	27	12	4	7900
WITH BOARDED UP OR ABANDONED STRUCTURES	93	22	23	14	9	15	8	3	-	-	5200
BOTHERSOME TO RESPONDENT	30	4	10	3	2	5	3	3	-	-	...
WOULD LIKE TO MOVE	18	1	8	2	-	2	3	1	-	-	...
WOULD NOT LIKE TO MOVE	12	2	2	2	2	3	-	2	-	-	...
NOT REPORTED	-	-	-	-	-	-	-	-	-	-	-
NOT BOTHERSOME TO RESPONDENT	63	18	13	10	7	9	5	-	-	-	5000
NOT REPORTED	-	-	-	-	-	-	-	-	-	-	-
NOT REPORTED	6	-	2	-	3	-	-	-	-	2	...
NEIGHBORHOOD SERVICES											
OWNER OCCUPIED	680	62	72	71	72	126	103	64	76	34	12500
ADEQUATE NEIGHBORHOOD SERVICES	316	22	34	32	30	50	55	32	43	19	14000
INADEQUATE NEIGHBORHOOD SERVICES[2]	362	39	39	39	42	76	48	32	33	14	11500
PUBLIC TRANSPORTATION	227	24	26	19	29	48	32	18	21	10	11600
SCHOOLS	41	6	4	4	2	9	7	3	5	1	12600
SHOPPING	140	22	11	16	18	30	19	11	12	1	10500
POLICE PROTECTION	70	6	9	11	7	11	9	7	6	3	10800
FIRE PROTECTION	47	7	6	11	5	7	4	5	2	1	7300
HOSPITALS OR HEALTH CLINICS	119	15	14	19	11	19	11	9	15	6	9900
DON'T KNOW	-	-	-	-	-	-	-	-	-	-	-
NOT REPORTED	3	1	-	-	-	-	-	-	-	1	...
RENTER OCCUPIED	673	107	114	98	108	136	62	30	12	6	7500
ADEQUATE NEIGHBORHOOD SERVICES	379	50	65	59	68	83	30	14	6	4	7700
INADEQUATE NEIGHBORHOOD SERVICES[2]	291	57	48	40	40	53	32	16	5	-	7000
PUBLIC TRANSPORTATION	190	36	28	30	21	33	25	12	5	-	7200
SCHOOLS	47	3	14	6	9	9	4	2	-	-	7100
SHOPPING	115	29	16	15	16	20	9	7	2	-	6600
POLICE PROTECTION	76	18	17	14	11	7	3	3	3	-	5500
FIRE PROTECTION	33	10	8	10	1	1	1	1	1	-	...
HOSPITALS OR HEALTH CLINICS	83	20	9	12	10	18	8	3	3	-	7000
DON'T KNOW	-	-	-	-	-	-	-	-	-	-	-
NOT REPORTED	3	-	2	-	-	-	-	-	-	2	...
NEIGHBORHOOD SERVICES AND WISH TO MOVE[3]											
OWNER OCCUPIED	680	62	72	71	72	126	103	64	76	34	12500
WITH INADEQUATE SERVICE	362	39	39	39	42	76	48	32	33	14	11500
HOUSEHOLD WOULD LIKE TO MOVE[2]	46	5	4	10	6	8	6	2	4	1	9000
BECAUSE OF PUBLIC TRANSPORTATION	14	-	1	2	4	2	-	1	3	1	...
BECAUSE OF SCHOOLS	9	1	1	-	1	1	2	1	1	-	...
BECAUSE OF SHOPPING	20	4	1	5	3	2	4	-	1	-	...
BECAUSE OF POLICE PROTECTION	11	2	3	2	2	-	-	-	1	1	...
BECAUSE OF FIRE PROTECTION	10	-	1	4	2	1	-	-	1	-	...
BECAUSE OF HOSPITALS OR HEALTH CLINICS	8	1	-	1	2	2	1	-	1	-	...
HOUSEHOLD WOULD NOT LIKE TO MOVE	297	32	34	28	36	60	43	26	25	13	11500
NOT REPORTED	19	2	-	2	-	8	-	4	4	-	...
WITH ADEQUATE SERVICE	316	22	34	32	30	50	55	32	43	19	14000
NOT REPORTED	3	1	-	-	-	-	-	-	-	1	...
RENTER OCCUPIED	673	107	114	98	108	136	62	30	12	6	7500
WITH INADEQUATE SERVICE	291	57	48	40	40	53	32	16	5	-	7000
HOUSEHOLD WOULD LIKE TO MOVE[2]	75	12	14	10	19	9	6	5	1	-	7300
BECAUSE OF PUBLIC TRANSPORTATION	22	5	3	2	4	4	2	-	1	-	...
BECAUSE OF SCHOOLS	15	2	-	3	4	1	4	2	-	-	...
BECAUSE OF SHOPPING	24	4	5	4	3	3	2	3	-	-	...
BECAUSE OF POLICE PROTECTION	21	1	8	4	5	-	-	1	1	-	...
BECAUSE OF FIRE PROTECTION	9	4	2	2	1	-	-	-	-	-	...
BECAUSE OF HOSPITALS OR HEALTH CLINICS	18	4	2	3	3	4	-	1	-	-	...
HOUSEHOLD WOULD NOT LIKE TO MOVE	205	45	32	27	20	41	25	11	4	-	6900
NOT REPORTED	11	1	2	3	1	3	-	-	-	-	...
WITH ADEQUATE SERVICE	379	50	65	59	68	83	30	14	6	4	7700
NOT REPORTED	3	-	2	-	-	-	-	-	-	2	...

[1]WISH TO MOVE RELATES ONLY TO RESPONDENTS' OPINION OF SPECIFIC CONDITIONS.
[2]FIGURES WILL NOT ADD TO TOTAL BECAUSE MORE THAN ONE INADEQUATE SERVICE WAS REPORTED FOR THE SAME UNIT.
[3]WISH TO MOVE RELATES ONLY TO RESPONDENTS' OPINION OF SPECIFIC SERVICES.

TABLE A-16. INCOME OF FAMILIES AND PRIMARY INDIVIDUALS BY TENURE AND SELECTED NEIGHBORHOOD CHARACTERISTICS FOR HOUSING UNITS WITH BLACK HOUSEHOLD HEAD: 1976--CONTINUED

(NUMBERS IN THOUSANDS. DATA BASED ON SAMPLE, SEE TEXT. FOR MINIMUM BASE FOR DERIVED FIGURES (PERCENT, MEDIAN, ETC.) AND MEANING OF SYMBOLS, SEE TEXT)

UNITED STATES INSIDE STANDARD METROPOLITAN STATISTICAL AREAS NOT IN CENTRAL CITIES	TOTAL	LESS THAN $3,000	$3,000 TO $4,999	$5,000 TO $6,999	$7,000 TO $9,999	$10,000 TO $14,999	$15,000 TO $19,999	$20,000 TO $24,999	$25,000 TO $34,999	$35,000 OR MORE	MEDIAN (DOLLARS)
OVERALL OPINION OF NEIGHBORHOOD											
OWNER OCCUPIED	680	62	72	71	72	126	103	64	76	34	12500
EXCELLENT	162	16	19	12	10	27	28	11	26	13	14500
GOOD	347	24	40	30	41	70	45	38	40	18	12700
FAIR	147	15	9	24	18	27	28	14	9	1	11300
POOR	22	5	4	5	3	1	2	-	1	-	...
NOT REPORTED	3	1	-	-	-	-	-	-	-	1	...
HOUSEHOLD WOULD LIKE TO MOVE	90	10	7	16	11	15	12	8	9	4	10600
EXCELLENT	3	-	-	1	-	-	1	-	-	1	...
GOOD	32	3	1	3	4	6	5	4	5	1	...
FAIR	38	3	2	7	6	8	4	4	4	1	10800
POOR	17	5	3	5	1	1	2	-	-	-	...
NOT REPORTED	-	-	-	-	-	-	-	-	-	-	-
HOUSEHOLD WOULD NOT LIKE TO MOVE	586	51	66	54	61	110	91	56	67	30	12800
EXCELLENT	159	16	19	11	10	27	27	11	26	12	14400
GOOD	313	22	38	27	37	63	40	35	35	17	12600
FAIR	107	13	7	16	12	20	24	10	6	-	11600
POOR	5	1	1	-	2	-	-	-	1	-	...
NOT REPORTED	1	-	-	-	-	-	-	-	-	1	...
NOT REPORTED	5	1	-	2	-	2	-	-	-	-	...
RENTER OCCUPIED	673	107	114	98	108	136	62	30	12	6	7500
EXCELLENT	119	26	19	17	8	24	12	8	3	2	6700
GOOD	314	38	44	47	59	70	39	11	5	1	8400
FAIR	206	33	46	30	32	39	10	11	3	2	6600
POOR	29	9	4	5	6	3	1	-	-	-	...
NOT REPORTED	5	-	2	-	2	-	-	-	-	2	...
HOUSEHOLD WOULD LIKE TO MOVE	139	21	32	22	19	19	13	5	5	2	6400
EXCELLENT	4	-	1	-	-	-	3	-	-	-	...
GOOD	28	3	6	6	3	5	4	-	2	-	...
FAIR	82	11	22	11	10	13	5	5	3	2	6300
POOR	24	7	4	5	6	2	1	-	-	-	...
NOT REPORTED	-	-	-	-	-	-	-	-	-	-	-
HOUSEHOLD WOULD NOT LIKE TO MOVE	530	85	80	76	88	117	48	26	7	3	7800
EXCELLENT	115	26	18	17	8	24	9	8	3	2	6600
GOOD	285	34	38	41	56	66	35	11	4	1	8600
FAIR	125	22	24	19	22	26	5	6	-	-	6700
POOR	4	3	-	-	-	2	-	-	-	-	...
NOT REPORTED	2	-	-	-	2	-	-	-	-	-	...
NOT REPORTED	4	1	2	-	-	-	-	-	-	2	...

TABLE A-16. INCOME OF FAMILIES AND PRIMARY INDIVIDUALS BY TENURE AND SELECTED NEIGHBORHOOD CHARACTERISTICS FOR HOUSING UNITS WITH BLACK HOUSEHOLD HEAD: 1976--CONTINUED

(NUMBERS IN THOUSANDS. DATA BASED ON SAMPLE, SEE TEXT. FOR MINIMUM BASE FOR DERIVED FIGURES (PERCENT, MEDIAN, ETC.) AND MEANING OF SYMBOLS, SEE TEXT)

UNITED STATES OUTSIDE STANDARD METROPOLITAN STATISTICAL AREAS	TOTAL	LESS THAN $3,000	$3,000 TO $4,999	$5,000 TO $6,999	$7,000 TO $9,999	$10,000 TO $14,999	$15,000 TO $19,999	$20,000 TO $24,999	$25,000 TO $34,999	$35,000 OR MORE	MEDIAN (DOLLARS)
NEIGHBORHOOD CONDITIONS AND WISH TO MOVE[1]											
OWNER OCCUPIED	951	176	192	155	155	160	58	30	19	6	6400
NO STREET OR HIGHWAY NOISE	638	128	130	108	114	97	33	13	10	4	6100
WITH STREET OR HIGHWAY NOISE	312	47	62	47	40	62	25	16	9	1	7000
BOTHERSOME TO RESPONDENT	105	19	25	9	14	21	8	4	5	1	7000
WOULD LIKE TO MOVE	24	7	5	1	-	6	1	3	2	-	...
WOULD NOT LIKE TO MOVE	81	12	20	8	14	16	7	1	4	1	7200
NOT REPORTED	-	-	-	-	-	-	-	-	-	-	-
NOT BOTHERSOME TO RESPONDENT	206	28	38	38	27	41	18	13	4	1	7000
NOT REPORTED	1	1	-	-	-	-	-	-	-	-	...
NOT REPORTED	1	1	-	-	-	-	-	-	-	-	...
NO AIRPLANE TRAFFIC NOISE	821	145	159	141	142	136	51	28	15	4	6500
WITH AIRPLANE TRAFFIC NOISE	130	32	33	15	13	24	7	2	4	1	5000
BOTHERSOME TO RESPONDENT	44	9	11	5	4	9	3	1	2	-	5900
WOULD LIKE TO MOVE	5	2	1	1	-	-	2	-	-	-	...
WOULD NOT LIKE TO MOVE	38	7	9	5	4	9	1	1	2	-	6200
NOT REPORTED	-	-	-	-	-	-	-	-	-	-	-
NOT BOTHERSOME TO RESPONDENT	85	23	22	9	9	14	4	1	2	1	4800
NOT REPORTED	1	-	-	-	-	1	-	-	-	-	...
NOT REPORTED	1	-	-	-	-	1	-	-	-	-	...
NO HEAVY TRAFFIC	629	116	129	102	105	106	35	21	11	4	6400
WITH HEAVY TRAFFIC	322	60	64	53	50	54	23	9	8	1	6400
BOTHERSOME TO RESPONDENT	76	11	22	8	11	12	6	2	4	1	6300
WOULD LIKE TO MOVE	17	4	4	3	-	3	1	1	-	-	...
WOULD NOT LIKE TO MOVE	57	7	16	5	11	9	5	1	4	1	7200
NOT REPORTED	2	-	2	-	-	-	-	-	-	-	...
NOT BOTHERSOME TO RESPONDENT	245	49	42	46	38	42	17	7	5	1	6400
NOT REPORTED	2	1	-	-	1	-	-	-	-	-	...
NOT REPORTED	-	-	-	-	-	-	-	-	-	-	-
NO STREETS IN NEED OF REPAIR	616	123	129	90	99	97	44	18	14	3	6200
WITH STREETS IN NEED OF REPAIR	333	53	63	65	56	61	14	12	5	3	6500
BOTHERSOME TO RESPONDENT	196	21	37	40	37	37	9	8	5	2	7000
WOULD LIKE TO MOVE	24	2	6	4	4	5	1	1	-	-	...
WOULD NOT LIKE TO MOVE	172	19	31	36	33	32	8	6	5	2	7000
NOT REPORTED	-	-	-	-	-	-	-	-	-	-	-
NOT BOTHERSOME TO RESPONDENT	134	32	26	25	19	23	5	4	-	1	5700
NOT REPORTED	3	1	1	-	-	2	-	-	-	-	...
NOT REPORTED	2	-	-	-	-	2	-	-	-	-	...
NO ROADS IMPASSABLE	786	149	157	123	124	137	51	25	15	5	6400
WITH ROADS IMPASSABLE	162	27	35	32	30	23	8	4	2	1	6200
BOTHERSOME TO RESPONDENT	92	15	18	23	16	10	4	4	2	-	6100
WOULD LIKE TO MOVE	17	2	6	2	2	4	-	-	-	-	...
WOULD NOT LIKE TO MOVE	74	13	11	20	14	6	4	4	2	-	6300
NOT REPORTED	1	-	-	-	-	1	-	-	-	-	...
NOT BOTHERSOME TO RESPONDENT	69	12	17	10	13	13	4	-	1	1	6200
NOT REPORTED	1	-	-	-	1	-	-	-	-	-	...
NOT REPORTED	3	-	1	-	1	-	-	-	1	-	...
NO OCCUPIED HOUSING IN RUNDOWN CONDITION	801	148	164	129	138	135	50	21	12	4	6400
WITH OCCUPIED HOUSING IN RUNDOWN CONDITION	148	27	28	27	16	25	8	9	7	2	6400
BOTHERSOME TO RESPONDENT	58	10	8	8	5	14	3	4	5	1	8700
WOULD LIKE TO MOVE	12	2	3	2	-	1	-	2	1	-	...
WOULD NOT LIKE TO MOVE	47	8	5	7	5	13	3	2	3	1	9100
NOT REPORTED	-	-	-	-	-	-	-	-	-	-	-
NOT BOTHERSOME TO RESPONDENT	87	17	18	18	12	10	5	4	2	1	5900
NOT REPORTED	2	-	2	-	-	1	-	-	-	-	...
NOT REPORTED	2	1	-	-	1	-	1	-	-	-	...
NO COMMERCIAL OR NONRESIDENTIAL ACTIVITIES	814	157	171	134	137	126	46	24	14	4	6200
WITH COMMERCIAL OR NONRESIDENTIAL ACTIVITIES	136	18	21	21	18	34	12	6	5	1	8200
BOTHERSOME TO RESPONDENT	19	2	2	3	-	8	1	1	2	1	...
WOULD LIKE TO MOVE	5	1	2	1	-	2	-	-	-	-	...
WOULD NOT LIKE TO MOVE	13	1	-	2	-	5	1	1	2	1	...
NOT REPORTED	-	-	-	-	-	-	-	-	-	-	-
NOT BOTHERSOME TO RESPONDENT	117	17	20	18	18	26	11	5	3	-	7700
NOT REPORTED	-	-	-	-	-	-	-	-	-	-	-
NOT REPORTED	1	1	-	-	-	-	-	-	-	-	...
NO ODORS, SMOKE, OR GAS	855	162	177	139	137	142	50	26	15	6	6300
WITH ODORS, SMOKE, OR GAS	96	14	15	16	18	18	8	4	4	-	7500
BOTHERSOME TO RESPONDENT	55	10	8	8	10	9	5	3	2	-	7600
WOULD LIKE TO MOVE	13	1	2	3	2	3	3	-	-	-	...
WOULD NOT LIKE TO MOVE	41	9	5	5	8	6	2	3	2	-	7400
NOT REPORTED	1	-	1	-	-	-	-	-	-	-	...
NOT BOTHERSOME TO RESPONDENT	42	4	7	8	8	9	3	1	2	-	7500
NOT REPORTED	-	-	-	-	-	-	-	-	-	-	-
NOT REPORTED	-	-	-	-	-	-	-	-	-	-	-
ADEQUATE STREET LIGHTS	618	120	129	106	95	94	40	13	15	5	6100
INADEQUATE STREET LIGHTS	332	55	64	49	59	66	18	16	4	1	6900
BOTHERSOME TO RESPONDENT	109	14	20	15	19	22	6	12	1	1	7900
WOULD LIKE TO MOVE	13	-	6	2	2	1	-	1	-	-	...
WOULD NOT LIKE TO MOVE	96	14	14	13	17	21	6	11	1	1	8400
NOT REPORTED	-	-	-	-	-	-	-	-	-	-	-
NOT BOTHERSOME TO RESPONDENT	220	41	42	34	40	44	12	4	3	-	6600
NOT REPORTED	2	-	2	-	1	-	-	-	-	-	...
NOT REPORTED	2	1	-	1	-	-	-	-	-	-	...
NO NEIGHBORHOOD CRIME	893	165	185	145	147	150	53	26	17	6	6300
WITH NEIGHBORHOOD CRIME	58	11	7	10	8	10	5	4	2	-	7200
BOTHERSOME TO RESPONDENT	33	6	2	6	6	6	2	4	2	-	...
WOULD LIKE TO MOVE	5	-	1	-	-	2	-	1	-	-	...
WOULD NOT LIKE TO MOVE	28	6	2	6	6	4	2	2	2	-	...
NOT REPORTED	1	1	-	-	-	-	-	-	-	-	...
NOT BOTHERSOME TO RESPONDENT	24	5	4	5	2	4	4	-	1	-	...
NOT REPORTED	1	-	1	-	-	-	-	-	-	-	...
NOT REPORTED	-	-	-	-	-	-	-	-	-	-	-

[1]WISH TO MOVE RELATES ONLY TO RESPONDENTS' OPINION OF SPECIFIC CONDITIONS.

TABLE A-16. INCOME OF FAMILIES AND PRIMARY INDIVIDUALS BY TENURE AND SELECTED NEIGHBORHOOD CHARACTERISTICS FOR HOUSING UNITS WITH BLACK HOUSEHOLD HEAD: 1976--CONTINUED

(NUMBERS IN THOUSANDS. DATA BASED ON SAMPLE, SEE TEXT. FOR MINIMUM BASE FOR DERIVED FIGURES (PERCENT, MEDIAN, ETC.) AND MEANING OF SYMBOLS, SEE TEXT)

UNITED STATES OUTSIDE STANDARD METROPOLITAN STATISTICAL AREAS	TOTAL	LESS THAN $3,000	$3,000 TO $4,999	$5,000 TO $6,999	$7,000 TO $9,999	$10,000 TO $14,999	$15,000 TO $19,999	$20,000 TO $24,999	$25,000 TO $34,999	$35,000 OR MORE	MEDIAN (DOLLARS)
NEIGHBORHOOD CONDITIONS AND WISH TO MOVE[1]--CONTINUED											
OWNER OCCUPIED--CONTINUED											
NO TRASH, LITTER, OR JUNK	752	149	140	125	121	131	45	22	14	4	6400
WITH TRASH, LITTER, OR JUNK	196	27	52	31	33	28	12	8	5	1	6300
BOTHERSOME TO RESPONDENT	115	15	30	16	18	19	10	1	5	1	6600
WOULD LIKE TO MOVE	21	1	6	1	4	4	3	1	-	-	...
WOULD NOT LIKE TO MOVE	94	13	24	15	14	15	7	-	5	1	6300
NOT REPORTED	-	-	-	-	-	-	-	-	-	-	-
NOT BOTHERSOME TO RESPONDENT	80	12	22	14	15	9	2	6	-	-	5900
NOT REPORTED	-	-	-	-	-	-	-	-	-	-	-
NOT REPORTED	3	-	1	-	1	1	1	-	-	-	...
NO BOARDED UP OR ABANDONED STRUCTURES	844	158	175	128	138	146	50	27	19	4	6400
WITH BOARDED UP OR ABANDONED STRUCTURES	107	18	17	27	17	14	9	3	-	1	6300
BOTHERSOME TO RESPONDENT	37	7	7	5	5	8	3	1	-	1	...
WOULD LIKE TO MOVE	6	-	2	-	2	1	-	1	-	-	...
WOULD NOT LIKE TO MOVE	31	7	5	5	3	8	3	-	-	1	...
NOT REPORTED	-	-	-	-	-	-	-	-	-	-	-
NOT BOTHERSOME TO RESPONDENT	69	11	11	22	12	5	6	1	-	1	6200
NOT REPORTED	1	-	-	1	-	-	-	-	-	-	...
NOT REPORTED	-	-	-	-	-	-	-	-	-	-	-
RENTER OCCUPIED	768	273	169	114	94	81	24	4	3	5	4300
NO STREET OR HIGHWAY NOISE	528	182	122	81	67	45	21	2	3	5	4300
WITH STREET OR HIGHWAY NOISE	240	92	47	33	28	36	3	2	-	-	4200
BOTHERSOME TO RESPONDENT	74	25	12	13	10	13	-	1	-	-	5000
WOULD LIKE TO MOVE	35	10	6	6	8	4	-	-	-	-	...
WOULD NOT LIKE TO MOVE	38	14	6	6	3	9	-	1	-	-	4700
NOT REPORTED	-	-	-	-	-	-	-	-	-	-	-
NOT BOTHERSOME TO RESPONDENT	166	67	34	20	17	23	3	1	-	-	3900
NOT REPORTED	-	-	-	-	-	-	-	-	-	-	-
NOT REPORTED	-	-	-	-	-	-	-	-	-	-	-
NO AIRPLANE TRAFFIC NOISE	674	236	152	101	83	76	18	2	3	4	4300
WITH AIRPLANE TRAFFIC NOISE	93	37	17	13	12	5	7	2	-	1	4100
BOTHERSOME TO RESPONDENT	29	11	4	4	6	1	3	-	-	1	...
WOULD LIKE TO MOVE	5	2	2	-	-	-	1	-	-	1	...
WOULD NOT LIKE TO MOVE	24	9	2	4	6	1	3	-	-	-	...
NOT REPORTED	-	-	-	-	-	-	-	-	-	-	-
NOT BOTHERSOME TO RESPONDENT	65	26	14	9	6	5	4	2	-	-	3900
NOT REPORTED	-	-	-	-	-	-	-	-	-	-	-
NOT REPORTED	1	1	-	-	-	-	-	-	-	-	...
NO HEAVY TRAFFIC	517	170	117	77	68	59	15	3	3	5	4500
WITH HEAVY TRAFFIC	251	103	52	37	26	22	9	1	-	-	3900
BOTHERSOME TO RESPONDENT	53	18	11	11	8	5	2	-	-	-	4700
WOULD LIKE TO MOVE	30	11	6	3	6	3	-	-	-	-	...
WOULD NOT LIKE TO MOVE	24	7	4	7	2	2	2	-	-	-	...
NOT REPORTED	-	-	-	-	-	-	-	-	-	-	-
NOT BOTHERSOME TO RESPONDENT	196	86	41	25	18	17	8	1	-	-	3600
NOT REPORTED	2	-	-	2	-	-	-	-	-	-	...
NOT REPORTED	-	-	-	-	-	-	-	-	-	-	-
NO STREETS IN NEED OF REPAIR	590	207	130	82	77	69	17	2	3	4	4400
WITH STREETS IN NEED OF REPAIR	177	66	39	32	18	11	8	2	-	1	4100
BOTHERSOME TO RESPONDENT	89	26	22	13	13	7	7	1	-	-	4700
WOULD LIKE TO MOVE	24	7	5	3	7	2	-	-	-	-	...
WOULD NOT LIKE TO MOVE	60	17	16	8	6	6	7	1	-	-	4700
NOT REPORTED	5	2	2	2	-	-	-	-	-	-	...
NOT BOTHERSOME TO RESPONDENT	88	40	17	19	4	4	1	2	-	1	3400
NOT REPORTED	-	-	-	-	-	-	-	-	-	-	-
NOT REPORTED	1	-	-	-	-	1	-	-	-	-	...
NO ROADS IMPASSABLE	664	244	147	93	80	71	19	4	3	3	4200
WITH ROADS IMPASSABLE	103	30	22	21	14	10	5	-	-	2	5000
BOTHERSOME TO RESPONDENT	52	15	15	9	6	2	5	-	-	-	4600
WOULD LIKE TO MOVE	17	7	3	2	4	-	1	-	-	-	...
WOULD NOT LIKE TO MOVE	34	8	11	6	2	2	4	-	-	-	...
NOT REPORTED	2	-	-	2	-	-	-	-	-	-	...
NOT BOTHERSOME TO RESPONDENT	51	15	8	11	8	7	-	-	-	2	5500
NOT REPORTED	-	-	-	-	-	-	-	-	-	-	-
NOT REPORTED	1	-	-	-	-	1	-	-	-	-	...
NO OCCUPIED HOUSING IN RUNDOWN CONDITION	624	220	139	87	80	70	19	3	3	4	4300
WITH OCCUPIED HOUSING IN RUNDOWN CONDITION	141	52	30	27	15	11	5	1	-	1	4200
BOTHERSOME TO RESPONDENT	53	18	12	10	6	3	4	-	-	1	4400
WOULD LIKE TO MOVE	36	14	9	5	4	3	2	-	-	-	...
WOULD NOT LIKE TO MOVE	16	4	3	4	2	1	2	-	-	1	...
NOT REPORTED	1	1	-	-	-	-	-	-	-	-	...
NOT BOTHERSOME TO RESPONDENT	78	30	18	12	8	7	2	1	-	-	4000
NOT REPORTED	10	4	-	5	1	-	-	-	-	-	...
NOT REPORTED	2	1	-	1	-	1	-	-	-	-	...
NO COMMERCIAL OR NONRESIDENTIAL ACTIVITIES	632	216	146	94	77	69	21	3	1	5	4400
WITH COMMERCIAL OR NONRESIDENTIAL ACTIVITIES	135	56	23	20	18	12	3	1	2	-	4000
BOTHERSOME TO RESPONDENT	9	2	1	3	-	2	1	-	-	-	...
WOULD LIKE TO MOVE	4	1	1	2	-	-	1	-	-	-	...
WOULD NOT LIKE TO MOVE	5	2	-	2	-	2	-	-	-	-	...
NOT REPORTED	-	-	-	-	-	-	-	-	-	-	-
NOT BOTHERSOME TO RESPONDENT	126	54	22	17	18	10	3	1	2	-	3800
NOT REPORTED	-	-	-	-	-	-	-	-	-	-	-
NOT REPORTED	1	1	-	-	-	-	-	-	-	-	...
NO ODORS, SMOKE, OR GAS	713	257	161	101	89	74	23	4	1	4	4200
WITH ODORS, SMOKE, OR GAS	53	14	9	14	6	7	2	-	2	1	5600
BOTHERSOME TO RESPONDENT	31	9	6	12	3	-	-	-	-	1	...
WOULD LIKE TO MOVE	9	2	2	3	1	-	-	-	-	1	...
WOULD NOT LIKE TO MOVE	22	7	4	9	2	-	-	-	-	-	...
NOT REPORTED	-	-	-	-	-	-	-	-	-	-	-
NOT BOTHERSOME TO RESPONDENT	22	5	3	2	3	7	2	-	2	-	...
NOT REPORTED	-	-	-	-	-	-	-	-	-	-	-
NOT REPORTED	2	2	-	-	-	-	-	-	-	-	...

[1]WISH TO MOVE RELATES ONLY TO RESPONDENTS' OPINION OF SPECIFIC CONDITIONS.

TABLE A-16. INCOME OF FAMILIES AND PRIMARY INDIVIDUALS BY TENURE AND SELECTED NEIGHBORHOOD CHARACTERISTICS FOR HOUSING UNITS WITH BLACK HOUSEHOLD HEAD: 1976--CONTINUED

(NUMBERS IN THOUSANDS. DATA BASED ON SAMPLE, SEE TEXT. FOR MINIMUM BASE FOR DERIVED FIGURES (PERCENT, MEDIAN, ETC.) AND MEANING OF SYMBOLS, SEE TEXT)

UNITED STATES OUTSIDE STANDARD METROPOLITAN STATISTICAL AREAS	TOTAL	LESS THAN $3,000	$3,000 TO $4,999	$5,000 TO $6,999	$7,000 TO $9,999	$10,000 TO $14,999	$15,000 TO $19,999	$20,000 TO $24,999	$25,000 TO $34,999	$35,000 OR MORE	MEDIAN (DOLLARS)
NEIGHBORHOOD CONDITIONS AND WISH TO MOVE[1]--CONTINUED											
RENTER OCCUPIED--CONTINUED											
ADEQUATE STREET LIGHTS	577	212	128	80	65	65	19	3	3	2	4200
INADEQUATE STREET LIGHTS	188	61	39	34	29	16	6	1	-	3	4700
BOTHERSOME TO RESPONDENT	55	12	10	10	13	6	3	-	-	1	6000
WOULD LIKE TO MOVE	14	2	2	4	2	3	1	-	-	-	...
WOULD NOT LIKE TO MOVE	39	8	8	7	11	3	2	-	-	1	6100
NOT REPORTED	2	2	-	-	-	-	-	-	-	-	...
NOT BOTHERSOME TO RESPONDENT	134	49	29	24	16	10	3	1	-	2	4300
NOT REPORTED	-	-	-	-	-	-	-	-	-	-	-
NOT REPORTED	3	1	2	-	-	-	-	-	-	-	...
NO NEIGHBORHOOD CRIME	726	264	161	102	89	76	22	4	3	5	4200
WITH NEIGHBORHOOD CRIME	41	10	7	12	5	4	3	-	-	-	5500
BOTHERSOME TO RESPONDENT	25	3	5	12	2	2	1	-	-	-	...
WOULD LIKE TO MOVE	13	1	2	6	2	1	1	-	-	-	...
WOULD NOT LIKE TO MOVE	12	2	3	6	-	2	-	-	-	-	...
NOT REPORTED	-	-	-	-	-	-	-	-	-	-	-
NOT BOTHERSOME TO RESPONDENT	16	7	2	-	3	2	2	-	-	-	...
NOT REPORTED	-	-	-	-	-	-	-	-	-	-	-
NOT REPORTED	1	-	1	-	-	1	-	-	-	-	...
NO TRASH, LITTER, OR JUNK	634	230	138	100	79	60	18	3	3	4	4300
WITH TRASH, LITTER, OR JUNK	133	43	31	14	15	21	6	1	-	2	4500
BOTHERSOME TO RESPONDENT	65	17	14	6	11	11	4	1	-	1	5400
WOULD LIKE TO MOVE	17	3	4	2	5	1	3	-	-	-	...
WOULD NOT LIKE TO MOVE	48	14	10	5	6	10	2	1	-	1	4900
NOT REPORTED	-	-	-	-	-	-	-	-	-	-	-
NOT BOTHERSOME TO RESPONDENT	66	25	15	8	4	11	2	-	-	1	4000
NOT REPORTED	2	1	2	-	-	-	-	-	-	-	...
NOT REPORTED	1	-	1	-	-	-	-	-	-	-	...
NO BOARDED UP OR ABANDONED STRUCTURES	685	246	149	105	82	74	20	3	3	4	4300
WITH BOARDED UP OR ABANDONED STRUCTURES	83	28	20	9	12	7	4	1	-	1	4300
BOTHERSOME TO RESPONDENT	12	6	2	2	1	-	2	-	-	-	...
WOULD LIKE TO MOVE	5	-	1	2	1	-	2	-	-	-	...
WOULD NOT LIKE TO MOVE	7	5	1	-	-	-	-	-	-	-	...
NOT REPORTED	1	1	-	-	-	-	-	-	-	-	...
NOT BOTHERSOME TO RESPONDENT	70	22	18	8	11	7	3	1	-	1	4500
NOT REPORTED	-	-	-	-	-	-	-	-	-	-	-
NOT REPORTED	-	-	-	-	-	-	-	-	-	-	-
NEIGHBORHOOD SERVICES											
OWNER OCCUPIED	951	176	192	155	155	160	58	30	19	6	6400
ADEQUATE NEIGHBORHOOD SERVICES	360	46	69	62	63	72	20	13	14	1	7100
INADEQUATE NEIGHBORHOOD SERVICES[2]	591	130	123	93	92	88	38	17	5	4	5900
PUBLIC TRANSPORTATION	436	103	88	61	76	56	31	14	5	2	5900
SCHOOLS	53	13	12	5	8	10	3	1	2	-	5600
SHOPPING	240	42	64	34	43	38	11	6	1	1	5800
POLICE PROTECTION	119	21	20	20	21	27	4	3	-	2	6800
FIRE PROTECTION	166	39	31	29	25	31	5	4	1	1	5900
HOSPITALS OR HEALTH CLINICS	139	29	27	27	21	24	7	3	-	1	6000
DON'T KNOW	-	-	-	-	-	-	-	-	-	-	-
NOT REPORTED	-	-	-	-	-	-	-	-	-	-	-
RENTER OCCUPIED	768	273	169	114	94	81	24	4	3	5	4300
ADEQUATE NEIGHBORHOOD SERVICES	326	111	70	51	47	35	8	1	1	2	4500
INADEQUATE NEIGHBORHOOD SERVICES[2]	442	162	99	63	47	46	17	3	2	3	4200
PUBLIC TRANSPORTATION	350	137	78	41	37	36	14	2	2	3	4000
SCHOOLS	35	14	7	6	3	2	2	1	-	-	...
SHOPPING	149	53	35	21	16	15	5	2	-	2	4200
POLICE PROTECTION	82	31	16	18	3	9	2	1	-	2	4200
FIRE PROTECTION	106	43	20	15	9	15	2	2	-	1	4000
HOSPITALS OR HEALTH CLINICS	98	33	26	13	10	10	2	2	2	1	4200
DON'T KNOW	-	-	-	-	-	-	-	-	-	-	-
NOT REPORTED	-	-	-	-	-	-	-	-	-	-	-
NEIGHBORHOOD SERVICES AND WISH TO MOVE[3]											
OWNER OCCUPIED	951	176	192	155	155	160	58	30	19	6	6400
WITH INADEQUATE SERVICE	591	130	123	93	92	88	38	17	5	4	5900
HOUSEHOLD WOULD LIKE TO MOVE[2]	37	9	9	3	3	8	1	4	1	-	5400
BECAUSE OF PUBLIC TRANSPORTATION	10	5	-	1	1	1	1	2	-	-	...
BECAUSE OF SCHOOLS	3	-	2	-	-	1	-	-	-	-	...
BECAUSE OF SHOPPING	7	1	3	-	1	2	1	-	-	-	...
BECAUSE OF POLICE PROTECTION	9	-	4	2	-	4	-	-	-	-	...
BECAUSE OF FIRE PROTECTION	15	2	3	1	1	4	-	4	1	-	...
BECAUSE OF HOSPITALS OR HEALTH CLINICS	12	3	2	2	1	2	1	-	-	-	...
HOUSEHOLD WOULD NOT LIKE TO MOVE	542	116	115	86	88	78	37	13	5	3	5900
NOT REPORTED	11	4	-	4	1	1	-	-	-	1	...
WITH ADEQUATE SERVICE	360	46	69	62	63	72	20	13	14	1	7100
NOT REPORTED	-	-	-	-	-	-	-	-	-	-	-
RENTER OCCUPIED	768	273	169	114	94	81	24	4	3	5	4300
WITH INADEQUATE SERVICE	442	162	99	63	47	46	17	3	2	3	4200
HOUSEHOLD WOULD LIKE TO MOVE[2]	58	17	15	11	3	8	1	2	-	1	4600
BECAUSE OF PUBLIC TRANSPORTATION	30	12	9	2	1	4	-	1	-	1	...
BECAUSE OF SCHOOLS	8	2	-	3	1	1	1	1	-	-	...
BECAUSE OF SHOPPING	19	5	4	3	1	3	-	1	-	1	...
BECAUSE OF POLICE PROTECTION	17	9	-	4	-	3	1	-	-	1	...
BECAUSE OF FIRE PROTECTION	19	6	5	2	1	4	1	-	-	1	...
BECAUSE OF HOSPITALS OR HEALTH CLINICS	10	4	2	-	1	2	-	-	-	1	...
HOUSEHOLD WOULD NOT LIKE TO MOVE	376	143	82	49	43	38	14	2	2	3	4100
NOT REPORTED	8	2	2	2	1	-	2	-	-	-	...
WITH ADEQUATE SERVICE	326	111	70	51	47	35	8	1	1	2	4500
NOT REPORTED	-	-	-	-	-	-	-	-	-	-	-

[1]WISH TO MOVE RELATES ONLY TO RESPONDENTS' OPINION OF SPECIFIC CONDITIONS.
[2]FIGURES WILL NOT ADD TO TOTAL BECAUSE MORE THAN ONE INADEQUATE SERVICE WAS REPORTED FOR THE SAME UNIT.
[3]WISH TO MOVE RELATES ONLY TO RESPONDENTS' OPINION OF SPECIFIC SERVICES.

TABLE A-16. INCOME OF FAMILIES AND PRIMARY INDIVIDUALS BY TENURE AND SELECTED NEIGHBORHOOD CHARACTERISTICS FOR HOUSING UNITS WITH BLACK HOUSEHOLD HEAD: 1976--CONTINUED

(NUMBERS IN THOUSANDS. DATA BASED ON SAMPLE, SEE TEXT. FOR MINIMUM BASE FOR DERIVED FIGURES (PERCENT, MEDIAN, ETC.) AND MEANING OF SYMBOLS, SEE TEXT)

UNITED STATES OUTSIDE STANDARD METROPOLITAN STATISTICAL AREAS	TOTAL	LESS THAN $3,000	$3,000 TO $4,999	$5,000 TO $6,999	$7,000 TO $9,999	$10,000 TO $14,999	$15,000 TO $19,999	$20,000 TO $24,999	$25,000 TO $34,999	$35,000 OR MORE	MEDIAN (DOLLARS)
OVERALL OPINION OF NEIGHBORHOOD											
OWNER OCCUPIED	951	176	192	155	155	160	58	30	19	6	6400
EXCELLENT	238	44	54	37	38	44	14	3	1	3	6200
GOOD	488	89	94	74	86	79	34	17	13	2	6600
FAIR	201	39	37	42	28	31	10	8	5	1	6200
POOR	20	3	6	3	1	4	1	1	-	-	...
NOT REPORTED	5	-	1	-	2	2	-	-	-	-	...
HOUSEHOLD WOULD LIKE TO MOVE	69	10	12	12	8	12	9	4	3	-	7100
EXCELLENT	10	2	1	3	1	2	2	-	-	-	...
GOOD	22	4	2	1	3	2	6	-	3	-	...
FAIR	27	3	6	7	2	5	1	2	-	-	...
POOR	11	1	4	1	1	2	-	1	-	-	...
NOT REPORTED	-	-	-	-	-	-	-	-	-	-	-
HOUSEHOLD WOULD NOT LIKE TO MOVE	881	166	180	143	146	148	50	26	16	6	6300
EXCELLENT	227	43	53	33	36	42	12	3	1	3	6100
GOOD	466	85	93	73	83	77	28	17	10	2	6500
FAIR	174	36	31	35	26	26	9	6	5	1	6100
POOR	9	2	2	2	-	1	1	-	-	-	...
NOT REPORTED	5	-	1	-	2	2	-	-	-	-	...
NOT REPORTED	1	-	-	-	1	-	-	-	-	-	...
RENTER OCCUPIED	768	273	169	114	94	81	24	4	3	5	4300
EXCELLENT	129	50	27	21	11	15	2	1	1	2	4100
GOOD	380	124	89	53	52	42	16	2	2	-	4500
FAIR	214	85	45	32	28	15	6	2	-	3	4000
POOR	41	14	7	8	2	8	1	-	-	1	4700
NOT REPORTED	4	-	1	1	1	2	-	-	-	-	...
HOUSEHOLD WOULD LIKE TO MOVE	101	32	20	20	18	7	4	-	-	1	4900
EXCELLENT	9	3	-	5	1	-	-	-	-	-	...
GOOD	26	13	5	3	4	1	-	-	-	-	...
FAIR	42	9	10	7	10	2	3	-	-	-	5500
POOR	24	7	5	5	1	4	1	-	-	1	...
NOT REPORTED	-	-	-	-	-	-	-	-	-	-	-
HOUSEHOLD WOULD NOT LIKE TO MOVE	664	241	149	92	77	74	20	4	3	4	4200
EXCELLENT	118	47	27	14	10	15	2	1	1	2	3900
GOOD	354	111	85	50	48	41	16	2	2	-	4600
FAIR	172	75	35	25	17	12	3	2	-	3	3600
POOR	16	7	2	2	1	4	-	-	-	-	...
NOT REPORTED	4	-	1	1	1	2	-	-	-	-	...
NOT REPORTED	3	1	-	2	-	-	-	-	-	-	...

TABLE A-17. VALUE OF OWNER OCCUPIED HOUSING UNITS BY OCCUPANCY AND UTILIZATION CHARACTERISTICS AND SERVICES AVAILABLE FOR HOUSING UNITS WITH BLACK HOUSEHOLD HEAD: 1976

(NUMBERS IN THOUSANDS. DATA BASED ON SAMPLE, SEE TEXT. FOR MINIMUM BASE FOR DERIVED FIGURES (PERCENT, MEDIAN, ETC.) AND MEANING OF SYMBOLS, SEE TEXT)

UNITED STATES TOTAL	TOTAL	LESS THAN $10,000	$10,000 TO $14,999	$15,000 TO $19,999	$20,000 TO $24,999	$25,000 TO $29,999	$30,000 TO $34,999	$35,000 TO $39,999	$40,000 TO $49,999	$50,000 OR MORE	MEDIAN (DOLLARS)
SPECIFIED OWNER OCCUPIED[1]	2 823	485	392	537	392	326	213	193	157	128	20000
DURATION OF OCCUPANCY											
HOUSEHOLD HEAD LIVED HERE:											
LESS THAN 3 MONTHS	58	7	13	9	6	-	6	8	3	5	20300
3 MONTHS OR LONGER	2 765	478	379	529	386	326	207	184	154	122	20000
LIVED HERE LAST WINTER	2 675	473	371	518	377	311	192	177	148	108	19800
COMPLETE BATHROOMS											
1	1 685	335	321	384	235	183	89	69	49	19	17400
1 AND ONE-HALF	530	41	32	84	94	82	72	63	37	25	25800
2 OR MORE	462	15	18	57	58	56	51	60	68	79	32600
ALSO USED BY ANOTHER HOUSEHOLD	-	-	-	-	-	-	-	-	-	-	-
NONE	146	94	20	12	6	5	1	1	4	4	10000-
COMPLETE KITCHEN FACILITIES											
FOR EXCLUSIVE USE OF HOUSEHOLD	2 737	426	382	533	390	324	212	192	156	124	20400
ALSO USED BY ANOTHER HOUSEHOLD	-	-	-	-	-	-	-	-	-	-	-
NO COMPLETE KITCHEN FACILITIES	86	59	11	4	3	2	1	1	2	4	10000-
CONDITION OF KITCHEN FACILITIES											
WITH COMPLETE KITCHEN FACILITIES	2 737	426	382	533	390	324	212	192	156	124	20400
ALL USABLE	2 712	415	380	529	386	324	210	192	154	122	20400
1 OR MORE NOT USABLE[2]	22	10	1	3	3	-	2	-	2	1	...
KITCHEN SINK	12	4	1	1	3	-	2	-	-	1	...
REFRIGERATOR	7	4	1	2	-	-	-	-	-	-	...
RANGE OR COOKSTOVE	5	2	-	-	1	-	-	-	2	-	...
NOT REPORTED	-	-	-	-	-	-	-	-	-	-	-
NOT REPORTED	3	1	-	2	1	-	-	-	-	-	...
LACKING COMPLETE KITCHEN FACILITIES	86	59	11	4	3	2	1	1	2	4	10000-
TYPE OF HOUSEHOLD											
2-OR-MORE-PERSON HOUSEHOLDS	2 464	391	331	462	350	295	191	175	148	121	20700
HUSBAND-WIFE[3]	1 766	216	238	307	265	218	148	143	123	107	22300
WITH 1 OR MORE SUBFAMILIES	56	7	8	12	10	5	5	-	3	5	20200
WITH OTHER RELATIVES OR NONRELATIVES	384	59	64	75	66	41	17	22	24	16	19600
WITH OWN CHILDREN UNDER 18 YEARS	1 050	109	130	174	168	139	102	87	75	67	23300
OTHER MALE HEAD[3]	132	37	14	28	15	9	8	9	9	3	17600
WITH 1 OR MORE SUBFAMILIES	16	4	-	6	3	-	1	-	-	2	...
WITH OTHER RELATIVES OR NONRELATIVES	100	22	14	23	11	7	5	9	6	3	18000
WITH OWN CHILDREN UNDER 18 YEARS	23	9	2	2	2	3	4	-	1	-	...
FEMALE HEAD[3]	567	138	79	127	70	68	35	23	16	11	17600
WITH 1 OR MORE SUBFAMILIES	50	15	7	7	8	7	2	1	-	4	17200
WITH OTHER RELATIVES OR NONRELATIVES	329	80	40	80	38	39	20	16	8	7	17800
WITH OWN CHILDREN UNDER 18 YEARS	291	56	46	72	45	38	23	6	4	2	18100
1-PERSON HOUSEHOLDS	359	94	61	75	43	31	22	18	9	7	16600
BEDROOMS											
NONE AND 1	52	30	10	3	4	2	3	-	-	1	10000-
2 OR MORE	2 771	455	383	534	388	325	210	193	157	127	20200
NONE LACKING PRIVACY	2 373	324	302	449	355	295	199	188	149	113	21600
1 OR MORE LACKING PRIVACY	390	131	79	85	32	28	11	5	6	12	14000
PRIVACY NOT REPORTED	8	-	2	-	1	2	-	-	1	2	...
3-OR-MORE-PERSON HOUSEHOLDS	1 827	251	234	352	282	226	151	128	109	95	21300
NO BEDROOMS USED BY 3 PERSONS OR MORE	1 578	193	191	307	241	201	136	119	102	88	22000
BEDROOMS USED BY 3 PERSONS OR MORE	224	55	36	39	38	24	15	5	6	5	17600
1	156	33	20	30	30	17	11	4	6	5	19100
2 OR MORE	68	22	16	9	8	7	5	2	-	-	13800
BEDROOMS USED BY PERSONS 13 YEARS OF AGE OR OLDER	162	40	29	31	28	17	8	2	2	5	17000
NO BEDROOMS USED BY PERSONS 13 YEARS OF AGE OR OLDER	57	13	7	8	7	7	7	3	4	-	20200
NOT REPORTED	5	2	1	-	3	-	-	-	-	-	...
NO BEDROOMS	-	-	-	-	-	-	-	-	-	-	-
NOT REPORTED	25	3	7	6	3	1	-	4	-	1	...
1- AND 2-PERSON HOUSEHOLDS	997	234	158	185	110	101	62	65	48	33	17900
PLUMBING FACILITIES BY PERSONS PER ROOM											
WITH ALL PLUMBING FACILITIES	2 682	392	373	529	388	322	212	192	153	123	20600
1.00 OR LESS	2 438	353	330	470	347	296	197	181	149	116	21000
1.01 TO 1.50	194	31	32	48	31	21	12	10	4	5	18600
1.51 OR MORE	51	8	12	11	10	5	2	1	-	2	17600
LACKING SOME OR ALL PLUMBING FACILITIES	141	93	19	8	5	5	1	1	4	4	10000-
1.00 OR LESS	111	74	17	7	4	5	-	1	2	1	10000-
1.01 TO 1.50	15	11	1	1	1	-	-	-	1	-	...
1.51 OR MORE	14	8	1	-	-	-	1	-	-	4	...
GARBAGE COLLECTION SERVICE											
WITH SERVICE	2 521	389	329	495	362	302	197	185	152	111	20700
LESS THAN ONCE A WEEK	16	6	1	2	1	3	-	-	1	2	...
ONCE A WEEK	1 018	96	109	209	163	160	93	77	69	41	22900
TWICE A WEEK OR MORE	1 366	262	196	262	176	126	99	105	77	64	19300
DON'T KNOW	113	25	24	21	19	11	5	3	4	2	16800
NOT REPORTED	8	1	-	1	3	1	-	1	-	2	...
NO SERVICE	301	96	63	42	31	24	16	8	5	17	14400
METHOD OF DISPOSAL:											
INCINERATOR, TRASH CHUTE, OR COMPACTOR	11	5	2	-	-	2	1	-	-	-	...
GARBAGE DISPOSAL	11	-	3	-	2	3	-	-	-	4	...
OTHER MEANS	275	91	55	41	28	19	14	8	5	14	14200
NOT REPORTED	5	-	3	1	1	-	1	-	-	-	...
DON'T KNOW	1	-	-	1	-	-	-	-	-	-	...
NOT REPORTED	-	-	-	-	-	-	-	-	-	-	-

[1]LIMITED TO 1-FAMILY HOMES ON LESS THAN 10 ACRES AND NO BUSINESS ON PROPERTY.
[2]FIGURES WILL NOT ADD TO TOTAL BECAUSE MORE THAN ONE KITCHEN FACILITY WAS REPORTED AS NOT USABLE FOR THE SAME UNIT.
[3]FIGURES MAY NOT ADD TO TOTAL BECAUSE HOUSEHOLD MEMBERS MAY BE INCLUDED IN MORE THAN ONE GROUP.

TABLE A-17. VALUE OF OWNER OCCUPIED HOUSING UNITS BY OCCUPANCY AND UTILIZATION CHARACTERISTICS AND SERVICES AVAILABLE FOR HOUSING UNITS WITH BLACK HOUSEHOLD HEAD: 1976--CONTINUED

(NUMBERS IN THOUSANDS. DATA BASED ON SAMPLE, SEE TEXT. FOR MINIMUM BASE FOR DERIVED FIGURES (PERCENT, MEDIAN, ETC.) AND MEANING OF SYMBOLS, SEE TEXT)

UNITED STATES TOTAL	TOTAL	LESS THAN $10,000	$10,000 TO $14,999	$15,000 TO $19,999	$20,000 TO $24,999	$25,000 TO $29,999	$30,000 TO $34,999	$35,000 TO $39,999	$40,000 TO $49,999	$50,000 OR MORE	MEDIAN (DOLLARS)
EXTERMINATOR SERVICE											
OCCUPIED 3 MONTHS OR LONGER	2 765	478	379	529	386	326	207	184	154	122	20000
NO SIGNS OF MICE OR RATS	2 162	304	271	427	316	262	175	160	136	109	21200
WITH SIGNS OF MICE OR RATS	587	170	104	98	70	62	32	23	14	13	16000
REGULAR EXTERMINATION SERVICE	57	15	8	5	10	14	1	-	-	4	20600
IRREGULAR EXTERMINATION SERVICE	157	41	21	39	13	11	10	11	8	2	17100
NO EXTERMINATION SERVICE	369	114	74	54	47	36	19	12	6	7	14800
NOT REPORTED	5	-	2	-	-	2	1	-	-	-	...
NOT REPORTED	16	4	4	3	-	2	-	1	3	-	...
OCCUPIED LESS THAN 3 MONTHS	58	7	13	9	6	-	6	8	3	5	20300

TABLE A-17. VALUE OF OWNER OCCUPIED HOUSING UNITS BY OCCUPANCY AND UTILIZATION CHARACTERISTICS AND SERVICES AVAILABLE FOR HOUSING UNITS WITH BLACK HOUSEHOLD HEAD: 1976--CONTINUED

(NUMBERS IN THOUSANDS. DATA BASED ON SAMPLE, SEE TEXT. FOR MINIMUM BASE FOR DERIVED FIGURES (PERCENT, MEDIAN, ETC.) AND MEANING OF SYMBOLS, SEE TEXT)

UNITED STATES INSIDE STANDARD METROPOLITAN STATISTICAL AREAS	TOTAL	LESS THAN $10,000	$10,000 TO $14,999	$15,000 TO $19,999	$20,000 TO $24,999	$25,000 TO $29,999	$30,000 TO $34,999	$35,000 TO $39,999	$40,000 TO $49,999	$50,000 OR MORE	MEDIAN (DOLLARS)
SPECIFIED OWNER OCCUPIED[1]	2 079	265	244	428	299	254	178	162	137	113	21700
DURATION OF OCCUPANCY											
HOUSEHOLD HEAD LIVED HERE:											
LESS THAN 3 MONTHS	46	4	8	9	5	-	5	8	3	4	22300
3 MONTHS OR LONGER	2 034	262	235	419	294	254	172	154	134	109	21700
LIVED HERE LAST WINTER	1 957	260	228	410	286	241	159	149	129	94	21400
COMPLETE BATHROOMS											
1	1 167	198	196	292	166	140	75	48	40	13	18200
1 AND ONE-HALF	459	38	28	77	76	65	58	59	35	24	25900
2 OR MORE	417	12	17	53	55	48	44	55	61	72	32700
ALSO USED BY ANOTHER HOUSEHOLD	-	-	-	-	-	-	-	-	-	-	-
NONE	37	18	3	6	3	2	1	-	2	4	...
COMPLETE KITCHEN FACILITIES											
FOR EXCLUSIVE USE OF HOUSEHOLD	2 058	252	243	426	298	254	176	162	137	109	21800
ALSO USED BY ANOTHER HOUSEHOLD	-	-	-	-	-	-	-	-	-	-	-
NO COMPLETE KITCHEN FACILITIES	22	14	1	2	1	-	1	-	-	4	...
CONDITION OF KITCHEN FACILITIES											
WITH COMPLETE KITCHEN FACILITIES	2 058	252	243	426	298	254	176	162	137	109	21800
ALL USABLE	2 038	243	243	423	295	254	175	162	135	108	21900
1 OR MORE NOT USABLE[2]	17	8	-	1	3	-	2	-	2	1	...
KITCHEN SINK	11	4	-	1	3	-	2	-	-	1	...
REFRIGERATOR	4	4	-	-	-	-	-	-	-	-	...
RANGE OR COOKSTOVE	3	-	-	-	1	-	-	-	2	-	...
NOT REPORTED	-	-	-	-	-	-	-	-	-	-	-
NOT REPORTED	2	-	-	2	1	-	-	-	-	-	...
LACKING COMPLETE KITCHEN FACILITIES	22	14	1	2	1	-	1	-	-	4	...
TYPE OF HOUSEHOLD											
2-OR-MORE-PERSON HOUSEHOLDS	1 838	220	216	366	266	228	160	146	128	108	22200
HUSBAND-WIFE[3]	1 332	109	156	245	207	168	120	123	110	95	23800
WITH 1 OR MORE SUBFAMILIES	40	2	7	9	9	4	1	-	3	5	20900
WITH OTHER RELATIVES OR NONRELATIVES	282	28	48	57	56	30	12	17	20	15	20700
WITH OWN CHILDREN UNDER 18 YEARS	811	51	92	141	136	105	83	76	66	61	24500
OTHER MALE HEAD[3]	93	22	11	23	10	6	8	5	5	3	18000
WITH 1 OR MORE SUBFAMILIES	13	4	-	5	2	-	1	-	-	2	...
WITH OTHER RELATIVES OR NONRELATIVES	73	17	11	18	7	4	5	5	3	3	17400
WITH OWN CHILDREN UNDER 18 YEARS	14	2	2	2	2	2	4	-	1	-	...
FEMALE HEAD[3]	412	89	49	98	48	54	32	18	13	11	18500
WITH 1 OR MORE SUBFAMILIES	30	10	2	5	3	6	2	-	-	4	...
WITH OTHER RELATIVES OR NONRELATIVES	228	47	22	61	21	31	20	12	8	7	18700
WITH OWN CHILDREN UNDER 18 YEARS	216	36	29	55	35	29	20	5	4	2	19000
1-PERSON HOUSEHOLDS	242	46	28	62	33	26	17	16	9	4	18800
BEDROOMS											
NONE AND 1	27	14	6	1	3	1	3	-	-	-	...
2 OR MORE	2 053	252	238	426	296	253	175	162	137	113	21900
NONE LACKING PRIVACY	1 819	205	201	356	269	233	165	159	130	100	22700
1 OR MORE LACKING PRIVACY	227	47	36	70	26	19	10	3	6	11	17200
PRIVACY NOT REPORTED	7	-	2	-	1	2	-	-	1	1	...
3-OR-MORE-PERSON HOUSEHOLDS	1 377	139	155	278	218	175	126	110	92	85	22700
NO BEDROOMS USED BY 3 PERSONS OR MORE	1 223	119	129	243	188	162	113	103	86	80	23200
BEDROOMS USED BY 3 PERSONS OR MORE	136	19	22	30	26	13	13	4	6	4	19500
1	101	12	11	26	22	8	8	4	6	4	20400
2 OR MORE	34	6	11	4	4	4	5	-	-	-	...
BEDROOMS USED BY PERSONS 13 YEARS OF AGE OR OLDER	92	12	17	25	18	9	7	1	1	4	18600
NO BEDROOMS USED BY PERSONS 13 YEARS OF AGE OR OLDER	41	7	5	6	6	4	6	3	4	-	22600
NOT REPORTED	3	-	-	-	3	-	-	-	-	-	...
NO BEDROOMS	-	-	-	-	-	-	-	-	-	-	-
NOT REPORTED	18	2	4	5	3	-	-	3	-	1	...
1- AND 2-PERSON HOUSEHOLDS	702	126	88	150	81	79	52	52	45	28	19500
PLUMBING FACILITIES BY PERSONS PER ROOM											
WITH ALL PLUMBING FACILITIES	2 047	247	241	425	297	253	176	162	135	109	21800
1.00 OR LESS	1 886	228	212	383	274	237	163	155	131	103	22200
1.01 TO 1.50	137	20	21	35	20	14	12	6	4	4	18800
1.51 OR MORE	24	-	8	7	3	2	1	1	-	2	...
LACKING SOME OR ALL PLUMBING FACILITIES	33	18	3	2	2	2	1	-	2	4	...
1.00 OR LESS	23	15	2	2	1	2	-	-	2	-	...
1.01 TO 1.50	4	2	1	1	1	-	-	-	-	-	...
1.51 OR MORE	6	1	-	-	-	-	1	-	-	4	...
GARBAGE COLLECTION SERVICE											
WITH SERVICE	1 998	249	228	417	289	248	170	160	136	101	21800
LESS THAN ONCE A WEEK	12	5	-	2	1	2	-	-	1	2	...
ONCE A WEEK	858	56	79	183	149	143	82	64	63	39	23700
TWICE A WEEK OR MORE	1 071	179	142	219	128	98	85	94	70	56	19900
DON'T KNOW	50	9	7	13	8	4	3	2	2	2	18600
NOT REPORTED	7	1	-	-	3	1	-	-	-	2	...
NO SERVICE	81	17	16	11	9	7	7	2	1	12	18700
METHOD OF DISPOSAL:											
INCINERATOR, TRASH CHUTE, OR COMPACTOR	2	1	1	-	-	1	-	-	-	-	...
GARBAGE DISPOSAL	11	-	3	-	2	3	-	-	-	4	...
OTHER MEANS	68	15	12	11	8	3	7	2	1	8	17900
NOT REPORTED	-	-	-	-	-	-	-	-	-	-	-
DON'T KNOW	-	-	-	-	-	-	-	-	-	-	-
NOT REPORTED	-	-	-	-	-	-	-	-	-	-	-

[1] LIMITED TO 1-FAMILY HOMES ON LESS THAN 10 ACRES AND NO BUSINESS ON PROPERTY.
[2] FIGURES WILL NOT ADD TO TOTAL BECAUSE MORE THAN ONE KITCHEN FACILITY WAS REPORTED AS NOT USABLE FOR THE SAME UNIT.
[3] FIGURES MAY NOT ADD TO TOTAL BECAUSE HOUSEHOLD MEMBERS MAY BE INCLUDED IN MORE THAN ONE GROUP.

TABLE A-17. VALUE OF OWNER OCCUPIED HOUSING UNITS BY OCCUPANCY AND UTILIZATION CHARACTERISTICS AND SERVICES AVAILABLE FOR HOUSING UNITS WITH BLACK HOUSEHOLD HEAD: 1976--CONTINUED

(NUMBERS IN THOUSANDS. DATA BASED ON SAMPLE, SEE TEXT. FOR MINIMUM BASE FOR DERIVED FIGURES (PERCENT, MEDIAN, ETC.) AND MEANING OF SYMBOLS, SEE TEXT)

UNITED STATES INSIDE STANDARD METROPOLITAN STATISTICAL AREAS	TOTAL	LESS THAN $10,000	$10,000 TO $14,999	$15,000 TO $19,999	$20,000 TO $24,999	$25,000 TO $29,999	$30,000 TO $34,999	$35,000 TO $39,999	$40,000 TO $49,999	$50,000 OR MORE	MEDIAN (DOLLARS)
EXTERMINATOR SERVICE											
OCCUPIED 3 MONTHS OR LONGER	2 034	262	235	419	294	254	172	154	134	109	21700
NO SIGNS OF MICE OR RATS	1 636	171	165	338	245	214	149	137	119	97	22900
WITH SIGNS OF MICE OR RATS	384	87	67	78	49	39	23	16	13	11	17400
REGULAR EXTERMINATION SERVICE	46	14	7	3	6	10	1	-	-	4	18100
IRREGULAR EXTERMINATION SERVICE	124	30	17	35	10	7	6	9	7	2	17100
NO EXTERMINATION SERVICE	210	43	41	40	33	20	14	7	6	5	17500
NOT REPORTED	5	-	2	-	-	2	1	-	-	-	...
NOT REPORTED	13	3	3	3	-	2	-	1	2	-	...
OCCUPIED LESS THAN 3 MONTHS	46	4	8	9	5	-	5	8	3	4	22300

TABLE A-17. VALUE OF OWNER OCCUPIED HOUSING UNITS BY OCCUPANCY AND UTILIZATION CHARACTERISTICS AND SERVICES AVAILABLE FOR HOUSING UNITS WITH BLACK HOUSEHOLD HEAD: 1976--CONTINUED

(NUMBERS IN THOUSANDS. DATA BASED ON SAMPLE, SEE TEXT. FOR MINIMUM BASE FOR DERIVED FIGURES (PERCENT, MEDIAN, ETC.) AND MEANING OF SYMBOLS, SEE TEXT)

UNITED STATES INSIDE STANDARD METROPOLITAN STATISTICAL AREAS IN CENTRAL CITIES	TOTAL	LESS THAN $10,000	$10,000 TO $14,999	$15,000 TO $19,999	$20,000 TO $24,999	$25,000 TO $29,999	$30,000 TO $34,999	$35,000 TO $39,999	$40,000 TO $49,999	$50,000 OR MORE	MEDIAN (DOLLARS)
SPECIFIED OWNER OCCUPIED[1]	1 469	208	195	350	202	187	97	91	85	54	19700
DURATION OF OCCUPANCY											
HOUSEHOLD HEAD LIVED HERE:											
LESS THAN 3 MONTHS	36	3	8	6	5	-	3	6	3	2	...
3 MONTHS OR LONGER	1 433	205	187	344	197	187	94	85	82	52	19700
LIVED HERE LAST WINTER	1 389	203	183	339	191	176	86	83	82	45	19500
COMPLETE BATHROOMS											
1	863	160	153	240	109	100	44	25	23	8	17500
1 AND ONE-HALF	317	30	28	59	53	50	31	32	25	9	23900
2 OR MORE	276	12	14	47	40	35	21	34	36	37	28600
ALSO USED BY ANOTHER HOUSEHOLD	-	-	-	-	-	-	-	-	-	-	-
NONE	12	6	-	3	-	2	-	-	2	-	...
COMPLETE KITCHEN FACILITIES											
FOR EXCLUSIVE USE OF HOUSEHOLD	1 467	207	195	350	202	187	97	91	85	54	19700
ALSO USED BY ANOTHER HOUSEHOLD	-	-	-	-	-	-	-	-	-	-	-
NO COMPLETE KITCHEN FACILITIES	1	1	-	-	-	-	-	-	-	-	...
CONDITION OF KITCHEN FACILITIES											
WITH COMPLETE KITCHEN FACILITIES	1 467	207	195	350	202	187	97	91	85	54	19700
ALL USABLE	1 455	201	195	349	200	187	97	91	84	52	19800
1 OR MORE NOT USABLE[2]	10	6	-	-	1	-	-	-	2	1	...
KITCHEN SINK	6	3	-	-	1	-	-	-	-	1	...
REFRIGERATOR	3	3	-	-	-	-	-	-	-	-	...
RANGE OR COOKSTOVE	3	-	-	-	1	-	-	-	2	-	...
NOT REPORTED	-	-	-	-	-	-	-	-	-	-	-
NOT REPORTED	2	-	-	2	-	-	-	-	-	-	...
LACKING COMPLETE KITCHEN FACILITIES	1	1	-	-	-	-	-	-	-	-	...
TYPE OF HOUSEHOLD											
2-OR-MORE-PERSON HOUSEHOLDS	1 295	173	174	297	182	170	88	79	81	51	20100
HUSBAND-WIFE[3]	922	79	128	195	148	121	64	72	71	45	22000
WITH 1 OR MORE SUBFAMILIES	20	2	6	6	3	2	-	-	-	2	...
WITH OTHER RELATIVES OR NONRELATIVES	193	21	43	48	33	20	2	9	11	6	18400
WITH OWN CHILDREN UNDER 18 YEARS	554	35	82	112	98	74	39	47	41	26	22400
OTHER MALE HEAD[3]	67	19	9	20	6	5	2	3	-	3	16300
WITH 1 OR MORE SUBFAMILIES	11	3	-	5	2	-	-	-	-	2	...
WITH OTHER RELATIVES OR NONRELATIVES	53	16	9	15	3	3	-	3	-	3	15400
WITH OWN CHILDREN UNDER 18 YEARS	9	2	2	2	2	2	2	-	-	-	...
FEMALE HEAD[3]	306	75	37	82	28	44	22	4	10	3	17500
WITH 1 OR MORE SUBFAMILIES	15	7	-	3	-	4	-	-	-	-	...
WITH OTHER RELATIVES OR NONRELATIVES	158	36	14	50	12	25	13	3	4	1	18000
WITH OWN CHILDREN UNDER 18 YEARS	163	31	25	47	22	20	12	1	4	-	17700
1-PERSON HOUSEHOLDS	174	35	21	53	19	17	9	12	4	3	17900
BEDROOMS											
NONE AND 1	15	9	3	-	1	-	2	-	-	-	...
2 OR MORE	1 454	199	192	350	200	187	95	91	85	54	19800
NONE LACKING PRIVACY	1 293	169	164	291	188	171	87	90	82	50	20600
1 OR MORE LACKING PRIVACY	159	30	28	59	12	14	8	2	3	3	16800
PRIVACY NOT REPORTED	2	-	-	-	-	2	-	-	-	-	...
3-OR-MORE-PERSON HOUSEHOLDS	966	111	131	232	150	124	63	61	58	37	20300
NO BEDROOMS USED BY 3 PERSONS OR MORE	873	101	111	206	136	115	58	56	54	37	20700
BEDROOMS USED BY 3 PERSONS OR MORE	77	9	17	21	11	9	5	2	3	-	17900
1	56	6	6	18	11	6	3	2	3	-	19300
2 OR MORE	21	3	11	3	-	3	1	-	-	-	...
BEDROOMS USED BY PERSONS 13 YEARS OF AGE OR OLDER	50	5	13	17	8	6	2	-	-	-	17300
NO BEDROOMS USED BY PERSONS 13 YEARS OF AGE OR OLDER	28	5	5	4	3	3	3	2	3	-	...
NOT REPORTED	-	-	-	-	-	-	-	-	-	-	-
NO BEDROOMS	-	-	-	-	-	-	-	-	-	-	-
NOT REPORTED	15	2	3	5	3	-	-	3	-	-	...
1- AND 2-PERSON HOUSEHOLDS	503	97	64	118	52	63	34	31	28	17	18800
PLUMBING FACILITIES BY PERSONS PER ROOM											
WITH ALL PLUMBING FACILITIES	1 459	202	195	350	202	185	97	91	84	54	19800
1.00 OR LESS	1 354	187	168	322	189	175	92	90	81	50	20000
1.01 TO 1.50	90	15	19	25	12	9	3	2	3	2	17200
1.51 OR MORE	16	-	8	3	-	2	1	-	-	2	...
LACKING SOME OR ALL PLUMBING FACILITIES	9	6	-	-	-	2	-	-	2	-	...
1.00 OR LESS	9	6	-	-	-	2	-	-	2	-	...
1.01 TO 1.50	-	-	-	-	-	-	-	-	-	-	-
1.51 OR MORE	-	-	-	-	-	-	-	-	-	-	-
GARBAGE COLLECTION SERVICE											
WITH SERVICE	1 453	207	192	349	199	184	97	91	85	50	19700
LESS THAN ONCE A WEEK	5	1	-	2	-	2	-	-	-	-	...
ONCE A WEEK	643	46	68	158	104	112	48	42	41	24	22300
TWICE A WEEK OR MORE	761	154	119	177	85	65	46	48	43	23	18000
DON'T KNOW	40	5	5	12	8	3	3	2	2	2	19400
NOT REPORTED	5	-	-	-	2	1	-	-	-	2	...
NO SERVICE	15	2	3	2	3	3	-	-	-	3	...
METHOD OF DISPOSAL:											
INCINERATOR, TRASH CHUTE, OR COMPACTOR	-	-	-	-	-	-	-	-	-	-	-
GARBAGE DISPOSAL	9	-	3	-	2	3	-	-	-	2	...
OTHER MEANS	6	2	-	2	2	-	-	-	-	2	...
NOT REPORTED	-	-	-	-	-	-	-	-	-	-	-
DON'T KNOW	-	-	-	-	-	-	-	-	-	-	-
NOT REPORTED	-	-	-	-	-	-	-	-	-	-	-

[1]LIMITED TO 1-FAMILY HOMES ON LESS THAN 10 ACRES AND NO BUSINESS ON PROPERTY.
[2]FIGURES WILL NOT ADD TO TOTAL BECAUSE MORE THAN ONE KITCHEN FACILITY WAS REPORTED AS NOT USABLE FOR THE SAME UNIT.
[3]FIGURES MAY NOT ADD TO TOTAL BECAUSE HOUSEHOLD MEMBERS MAY BE INCLUDED IN MORE THAN ONE GROUP.

TABLE A-17. VALUE OF OWNER OCCUPIED HOUSING UNITS BY OCCUPANCY AND UTILIZATION CHARACTERISTICS AND SERVICES AVAILABLE FOR HOUSING UNITS WITH BLACK HOUSEHOLD HEAD: 1976--CONTINUED

(NUMBERS IN THOUSANDS. DATA BASED ON SAMPLE, SEE TEXT. FOR MINIMUM BASE FOR DERIVED FIGURES (PERCENT, MEDIAN, ETC.) AND MEANING OF SYMBOLS, SEE TEXT)

UNITED STATES INSIDE STANDARD METROPOLITAN STATISTICAL AREAS IN CENTRAL CITIES	TOTAL	LESS THAN $10,000	$10,000 TO $14,999	$15,000 TO $19,999	$20,000 TO $24,999	$25,000 TO $29,999	$30,000 TO $34,999	$35,000 TO $39,999	$40,000 TO $49,999	$50,000 OR MORE	MEDIAN (DOLLARS)
EXTERMINATOR SERVICE											
OCCUPIED 3 MONTHS OR LONGER	1 433	205	187	344	197	187	94	85	82	52	19700
NO SIGNS OF MICE OR RATS	1 145	142	128	275	171	160	83	71	72	43	20800
WITH SIGNS OF MICE OR RATS	277	60	57	66	26	25	11	14	9	9	16600
REGULAR EXTERMINATION SERVICE	37	12	6	3	5	8	-	-	-	3	...
IRREGULAR EXTERMINATION SERVICE	104	21	17	34	6	6	5	8	6	2	17000
NO EXTERMINATION SERVICE	131	26	32	29	15	10	5	6	3	5	16200
NOT REPORTED	5	-	2	-	-	2	1	-	-	-	...
NOT REPORTED	11	3	2	3	-	2	-	-	2	-	...
OCCUPIED LESS THAN 3 MONTHS	36	3	8	6	5	-	3	6	3	2	...

TABLE A-17. VALUE OF OWNER OCCUPIED HOUSING UNITS BY OCCUPANCY AND UTILIZATION CHARACTERISTICS AND SERVICES AVAILABLE FOR HOUSING UNITS WITH BLACK HOUSEHOLD HEAD: 1976--CONTINUED

(NUMBERS IN THOUSANDS. DATA BASED ON SAMPLE, SEE TEXT. FOR MINIMUM BASE FOR DERIVED FIGURES (PERCENT, MEDIAN, ETC.) AND MEANING OF SYMBOLS, SEE TEXT)

UNITED STATES INSIDE STANDARD METROPOLITAN STATISTICAL AREAS NOT IN CENTRAL CITIES	TOTAL	LESS THAN $10,000	$10,000 TO $14,999	$15,000 TO $19,999	$20,000 TO $24,999	$25,000 TO $29,999	$30,000 TO $34,999	$35,000 TO $39,999	$40,000 TO $49,999	$50,000 OR MORE	MEDIAN (DOLLARS)
SPECIFIED OWNER OCCUPIED[1]	611	57	49	78	97	67	81	71	52	59	26800
DURATION OF OCCUPANCY											
HOUSEHOLD HEAD LIVED HERE:											
LESS THAN 3 MONTHS	10	1	1	3	-	-	3	1	-	3	...
3 MONTHS OR LONGER	601	57	48	75	97	67	79	69	52	57	26700
LIVED HERE LAST WINTER	568	57	45	70	95	65	73	66	47	50	26300
COMPLETE BATHROOMS											
1	304	38	43	52	57	40	31	23	16	5	21700
1 AND ONE-HALF	141	8	-	17	23	15	27	27	10	15	31500
2 OR MORE	141	-	3	6	14	13	22	21	25	36	37700
ALSO USED BY ANOTHER HOUSEHOLD	-	-	-	-	-	-	-	-	-	-	-
NONE	24	12	3	2	3	-	1	-	-	4	...
COMPLETE KITCHEN FACILITIES											
FOR EXCLUSIVE USE OF HOUSEHOLD	591	45	48	76	97	67	80	71	52	56	27200
ALSO USED BY ANOTHER HOUSEHOLD	-	-	-	-	-	-	-	-	-	-	-
NO COMPLETE KITCHEN FACILITIES	20	12	1	2	1	-	1	-	-	4	...
CONDITION OF KITCHEN FACILITIES											
WITH COMPLETE KITCHEN FACILITIES	591	45	48	76	97	67	80	71	52	56	27200
ALL USABLE	583	43	48	75	94	67	78	71	52	56	27400
1 OR MORE NOT USABLE[2]	7	3	-	1	2	-	2	-	-	-	...
KITCHEN SINK	6	1	-	1	2	-	2	-	-	-	...
REFRIGERATOR	1	1	-	-	-	-	-	-	-	-	...
RANGE OR COOKSTOVE	-	-	-	-	-	-	-	-	-	-	-
NOT REPORTED	-	-	-	-	-	-	-	-	-	-	-
NOT REPORTED	1	-	-	-	1	-	-	-	-	-	...
LACKING COMPLETE KITCHEN FACILITIES	20	12	1	2	1	-	1	-	-	4	...
TYPE OF HOUSEHOLD											
2-OR-MORE-PERSON HOUSEHOLDS	543	47	41	69	84	58	73	66	47	58	27700
HUSBAND-WIFE[3]	410	30	28	50	59	46	56	51	39	50	29100
WITH 1 OR MORE SUBFAMILIES	20	1	1	3	6	2	1	-	3	3	...
WITH OTHER RELATIVES OR NONRELATIVES	89	7	5	9	23	10	11	8	9	8	25100
WITH OWN CHILDREN UNDER 18 YEARS	256	16	10	29	38	31	44	29	25	35	30500
OTHER MALE HEAD[3]	26	3	2	3	4	1	6	2	5	-	...
WITH 1 OR MORE SUBFAMILIES	2	1	-	-	-	-	1	-	-	-	...
WITH OTHER RELATIVES OR NONRELATIVES	20	1	1	3	4	1	5	2	3	-	...
WITH OWN CHILDREN UNDER 18 YEARS	4	1	-	-	-	-	3	-	1	-	...
FEMALE HEAD[3]	107	14	12	16	21	10	10	13	3	8	22900
WITH 1 OR MORE SUBFAMILIES	15	2	2	2	3	2	2	-	-	4	...
WITH OTHER RELATIVES OR NONRELATIVES	70	11	9	11	10	6	6	9	3	6	22300
WITH OWN CHILDREN UNDER 18 YEARS	52	5	4	8	13	9	9	4	-	2	23800
1-PERSON HOUSEHOLDS	68	10	7	9	14	10	8	4	4	1	22700
BEDROOMS											
NONE AND 1	12	5	3	1	1	1	1	-	-	-	...
2 OR MORE	599	53	46	76	96	67	80	71	52	59	27100
NONE LACKING PRIVACY	525	36	36	65	81	62	78	69	48	50	28600
1 OR MORE LACKING PRIVACY	68	17	8	11	13	5	2	1	3	8	19100
PRIVACY NOT REPORTED	6	-	2	-	1	-	-	-	1	1	...
3-OR-MORE-PERSON HOUSEHOLDS	412	28	24	46	68	51	63	49	34	48	28900
NO BEDROOMS USED BY 3 PERSONS OR MORE	350	18	18	37	53	47	55	48	31	43	30100
BEDROOMS USED BY 3 PERSONS OR MORE	58	10	5	9	15	3	8	2	3	4	22000
1	46	6	5	8	11	2	5	2	3	4	21900
2 OR MORE	13	3	-	1	4	1	3	-	-	-	...
BEDROOMS USED BY PERSONS 13 YEARS OF AGE OR OLDER	43	7	4	8	10	3	5	1	1	4	21100
NO BEDROOMS USED BY PERSONS 13 YEARS OF AGE OR OLDER	13	2	1	1	3	1	3	1	1	-	...
NOT REPORTED	3	-	-	-	3	-	-	-	-	-	...
NO BEDROOMS	-	-	-	-	-	-	-	-	-	-	-
NOT REPORTED	3	-	1	-	-	-	-	-	-	1	...
1- AND 2-PERSON HOUSEHOLDS	199	30	25	31	29	17	18	21	18	11	22400
PLUMBING FACILITIES BY PERSONS PER ROOM											
WITH ALL PLUMBING FACILITIES	587	45	46	75	95	67	80	71	52	56	27300
1.00 OR LESS	532	41	44	61	84	63	71	65	50	53	27900
1.01 TO 1.50	47	4	3	11	8	5	8	4	1	3	23700
1.51 OR MORE	8	-	-	4	3	-	-	1	-	-	...
LACKING SOME OR ALL PLUMBING FACILITIES	24	12	3	2	2	-	1	-	-	4	...
1.00 OR LESS	14	9	2	2	1	-	-	-	-	-	...
1.01 TO 1.50	4	2	1	1	1	-	-	-	-	-	...
1.51 OR MORE	6	1	-	-	-	-	1	-	-	4	...
GARBAGE COLLECTION SERVICE											
WITH SERVICE	545	42	36	68	91	64	74	69	51	50	27800
LESS THAN ONCE A WEEK	8	3	-	-	1	-	-	-	1	2	...
ONCE A WEEK	215	9	11	25	45	30	34	23	23	15	27900
TWICE A WEEK OR MORE	310	25	23	42	43	32	40	46	27	33	28500
DON'T KNOW	10	4	2	1	1	1	-	-	-	1	...
NOT REPORTED	2	1	-	-	2	-	-	-	-	-	...
NO SERVICE	66	15	13	10	6	4	7	2	1	9	17700
METHOD OF DISPOSAL:											
INCINERATOR, TRASH CHUTE, OR COMPACTOR	2	1	1	-	-	1	-	-	-	-	...
GARBAGE DISPOSAL	2	-	-	-	-	-	-	-	-	2	...
OTHER MEANS	62	14	12	10	6	3	7	2	1	7	17600
NOT REPORTED	-	-	-	-	-	-	-	-	-	-	-
DON'T KNOW	-	-	-	-	-	-	-	-	-	-	-
NOT REPORTED	-	-	-	-	-	-	-	-	-	-	-

[1]LIMITED TO 1-FAMILY HOMES ON LESS THAN 10 ACRES AND NO BUSINESS ON PROPERTY.
[2]FIGURES WILL NOT ADD TO TOTAL BECAUSE MORE THAN ONE KITCHEN FACILITY WAS REPORTED AS NOT USABLE FOR THE SAME UNIT.
[3]FIGURES MAY NOT ADD TO TOTAL BECAUSE HOUSEHOLD MEMBERS MAY BE INCLUDED IN MORE THAN ONE GROUP.

TABLE A-17. VALUE OF OWNER OCCUPIED HOUSING UNITS BY OCCUPANCY AND UTILIZATION CHARACTERISTICS AND SERVICES AVAILABLE FOR HOUSING UNITS WITH BLACK HOUSEHOLD HEAD: 1976--CONTINUED

(NUMBERS IN THOUSANDS. DATA BASED ON SAMPLE, SEE TEXT. FOR MINIMUM BASE FOR DERIVED FIGURES (PERCENT, MEDIAN, ETC.) AND MEANING OF SYMBOLS, SEE TEXT).

UNITED STATES INSIDE STANDARD METROPOLITAN STATISTICAL AREAS NOT IN CENTRAL CITIES	TOTAL	LESS THAN $10,000	$10,000 TO $14,999	$15,000 TO $19,999	$20,000 TO $24,999	$25,000 TO $29,999	$30,000 TO $34,999	$35,000 TO $39,999	$40,000 TO $49,999	$50,000 OR MORE	MEDIAN (DOLLARS)
EXTERMINATOR SERVICE											
OCCUPIED 3 MONTHS OR LONGER	601	57	48	75	97	67	79	69	52	57	26700
NO SIGNS OF MICE OR RATS	491	29	37	62	74	54	66	66	48	55	29000
WITH SIGNS OF MICE OR RATS	108	27	10	13	23	14	12	2	4	2	20800
REGULAR EXTERMINATION SERVICE	9	2	1	-	1	3	1	-	-	1	...
IRREGULAR EXTERMINATION SERVICE	20	9	-	1	4	1	1	1	1	1	...
NO EXTERMINATION SERVICE	79	17	9	11	18	10	10	1	3	-	20500
NOT REPORTED	-	-	-	-	-	-	-	-	-	-	-
NOT REPORTED	2	-	1	-	-	-	-	1	-	-	...
OCCUPIED LESS THAN 3 MONTHS	10	1	1	3	-	-	3	1	-	3	...

TABLE A-17. VALUE OF OWNER OCCUPIED HOUSING UNITS BY OCCUPANCY AND UTILIZATION CHARACTERISTICS AND SERVICES AVAILABLE FOR HOUSING UNITS WITH BLACK HOUSEHOLD HEAD: 1976--CONTINUED

(NUMBERS IN THOUSANDS. DATA BASED ON SAMPLE, SEE TEXT. FOR MINIMUM BASE FOR DERIVED FIGURES (PERCENT, MEDIAN, ETC.) AND MEANING OF SYMBOLS, SEE TEXT)

UNITED STATES OUTSIDE STANDARD METROPOLITAN STATISTICAL AREAS	TOTAL	LESS THAN $10,000	$10,000 TO $14,999	$15,000 TO $19,999	$20,000 TO $24,999	$25,000 TO $29,999	$30,000 TO $34,999	$35,000 TO $39,999	$40,000 TO $49,999	$50,000 OR MORE	MEDIAN (DOLLARS)
SPECIFIED OWNER OCCUPIED[1]	744	219	148	110	94	72	35	31	20	15	15200
DURATION OF OCCUPANCY											
HOUSEHOLD HEAD LIVED HERE:											
LESS THAN 3 MONTHS	12	3	5	-	2	-	1	1	-	1	...
3 MONTHS OR LONGER	732	216	144	110	92	72	34	30	20	14	15300
LIVED HERE LAST WINTER	719	213	143	108	91	70	33	28	19	14	15100
COMPLETE BATHROOMS											
1	518	137	125	92	69	43	14	22	9	7	14900
1 AND ONE-HALF	71	3	4	8	18	17	14	4	2	1	25600
2 OR MORE	45	3	1	4	3	9	7	5	7	6	31600
ALSO USED BY ANOTHER HOUSEHOLD	-	-	-	-	-	-	-	-	-	-	-
NONE	109	76	18	6	3	3	-	1	2	1	10000-
COMPLETE KITCHEN FACILITIES											
FOR EXCLUSIVE USE OF HOUSEHOLD	679	174	139	107	91	70	35	30	19	15	16300
ALSO USED BY ANOTHER HOUSEHOLD	-	-	-	-	-	-	-	-	-	-	-
NO COMPLETE KITCHEN FACILITIES	65	46	10	2	2	2	-	1	2	-	10000-
CONDITION OF KITCHEN FACILITIES											
WITH COMPLETE KITCHEN FACILITIES	679	174	139	107	91	70	35	30	19	15	16300
ALL USABLE	674	171	137	106	91	70	35	30	19	15	16300
1 OR MORE NOT USABLE[2]	5	2	1	2	-	-	-	-	-	-	...
KITCHEN SINK	1	-	1	-	-	-	-	-	-	-	...
REFRIGERATOR	2	-	1	2	-	-	-	-	-	-	...
RANGE OR COOKSTOVE	2	2	-	-	-	-	-	-	-	-	...
NOT REPORTED	-	-	-	-	-	-	-	-	-	-	-
NOT REPORTED	1	1	-	-	-	-	-	-	-	-	...
LACKING COMPLETE KITCHEN FACILITIES	65	46	10	2	2	2	-	1	2	-	10000-
TYPE OF HOUSEHOLD											
2-OR-MORE-PERSON HOUSEHOLDS	626	172	115	97	84	67	30	29	20	12	16400
HUSBAND-WIFE[3]	433	107	82	62	58	50	28	21	14	12	17200
WITH 1 OR MORE SUBFAMILIES	16	5	1	3	1	1	4	-	1	-	....
WITH OTHER RELATIVES OR NONRELATIVES	101	31	17	17	10	11	5	5	5	1	16000
WITH OWN CHILDREN UNDER 18 YEARS	239	58	37	33	32	34	19	11	9	6	18600
OTHER MALE HEAD[3]	39	16	3	5	5	3	-	4	3	-	15700
WITH 1 OR MORE SUBFAMILIES	3	-	-	1	2	-	-	-	-	-	...
WITH OTHER RELATIVES OR NONRELATIVES	27	5	3	5	5	2	-	4	3	-	...
WITH OWN CHILDREN UNDER 18 YEARS	9	7	-	-	1	1	-	-	-	-	...
FEMALE HEAD[3]	154	49	30	29	22	14	2	5	3	-	14600
WITH 1 OR MORE SUBFAMILIES	19	5	6	2	5	1	-	1	-	-	...
WITH OTHER RELATIVES OR NONRELATIVES	101	34	18	19	17	8	1	5	-	-	14800
WITH OWN CHILDREN UNDER 18 YEARS	75	20	17	18	10	8	2	1	-	-	15300
1-PERSON HOUSEHOLDS	117	48	33	13	10	5	5	2	-	2	11600
BEDROOMS											
NONE AND 1	25	16	4	2	2	1	-	-	-	1	...
2 OR MORE	718	203	144	108	92	71	35	31	20	14	15500
NONE LACKING PRIVACY	554	119	101	93	86	61	34	29	19	12	18100
1 OR MORE LACKING PRIVACY	163	84	44	15	6	10	2	2	1	1	10000-
PRIVACY NOT REPORTED	1	-	-	-	-	-	-	-	-	1	...
3-OR-MORE-PERSON HOUSEHOLDS	449	112	79	74	64	51	25	18	17	10	17300
NO BEDROOMS USED BY 3 PERSONS OR MORE	355	74	62	64	53	39	23	15	16	8	18200
BEDROOMS USED BY 3 PERSONS OR MORE	88	36	15	8	11	11	2	2	1	1	12600
1	54	21	9	4	7	8	2	-	1	1	13200
2 OR MORE	34	15	5	5	4	3	-	2	-	-	...
BEDROOMS USED BY PERSONS 13 YEARS OF AGE OR OLDER	70	28	12	6	10	8	1	2	1	1	12800
NO BEDROOMS USED BY PERSONS 13 YEARS OF AGE OR OLDER	16	7	2	2	1	3	1	-	-	-	...
NOT REPORTED	2	2	1	-	-	-	-	-	-	-	...
NO BEDROOMS	-	-	-	-	-	-	-	-	-	-	-
NOT REPORTED	7	1	2	1	-	1	-	1	-	-	...
1- AND 2-PERSON HOUSEHOLDS	294	107	70	36	29	21	10	13	3	5	12900
PLUMBING FACILITIES BY PERSONS PER ROOM											
WITH ALL PLUMBING FACILITIES	636	144	132	104	90	69	35	30	18	14	17000
1.00 OR LESS	552	125	118	87	74	58	34	26	18	13	16900
1.01 TO 1.50	57	11	10	12	11	7	1	4	-	1	17900
1.51 OR MORE	27	8	4	4	6	3	1	-	-	1	...
LACKING SOME OR ALL PLUMBING FACILITIES	108	75	17	6	3	3	-	1	2	1	10000-
1.00 OR LESS	88	59	15	5	3	3	-	1	1	1	10000-
1.01 TO 1.50	12	9	-	1	-	-	-	-	1	-	...
1.51 OR MORE	8	7	1	-	-	-	-	-	-	-	...
GARBAGE COLLECTION SERVICE											
WITH SERVICE	523	140	101	78	72	55	26	25	16	10	16300
LESS THAN ONCE A WEEK	4	1	1	-	-	2	-	-	-	-	...
ONCE A WEEK	160	40	29	26	14	18	11	12	6	2	17000
TWICE A WEEK OR MORE	295	83	54	43	48	29	13	11	7	8	16300
DON'T KNOW	63	16	17	8	10	7	2	1	2	-	14500
NOT REPORTED	2	-	-	1	-	-	-	1	-	-	...
NO SERVICE	220	79	47	31	21	17	9	6	5	5	13300
METHOD OF DISPOSAL:											
INCINERATOR, TRASH CHUTE, OR COMPACTOR	8	4	1	-	-	1	1	-	-	-	...
GARBAGE DISPOSAL	-	-	-	-	-	-	-	-	-	-	-
OTHER MEANS	207	75	43	30	20	16	7	6	5	5	13300
NOT REPORTED	5	-	3	1	1	-	1	-	-	-	...
DON'T KNOW	1	-	-	1	-	-	-	-	-	-	...
NOT REPORTED	-	-	-	-	-	-	-	-	-	-	-

[1] LIMITED TO 1-FAMILY HOMES ON LESS THAN 10 ACRES AND NO BUSINESS ON PROPERTY.
[2] FIGURES WILL NOT ADD TO TOTAL BECAUSE MORE THAN ONE KITCHEN FACILITY WAS REPORTED AS NOT USABLE FOR THE SAME UNIT.
[3] FIGURES MAY NOT ADD TO TOTAL BECAUSE HOUSEHOLD MEMBERS MAY BE INCLUDED IN MORE THAN ONE GROUP.

TABLE A-17. VALUE OF OWNER OCCUPIED HOUSING UNITS BY OCCUPANCY AND UTILIZATION CHARACTERISTICS AND SERVICES AVAILABLE FOR HOUSING UNITS WITH BLACK HOUSEHOLD HEAD: 1976--CONTINUED

(NUMBERS IN THOUSANDS. DATA BASED ON SAMPLE, SEE TEXT. FOR MINIMUM BASE FOR DERIVED FIGURES (PERCENT, MEDIAN, ETC.) AND MEANING OF SYMBOLS, SEE TEXT)

UNITED STATES OUTSIDE STANDARD METROPOLITAN STATISTICAL AREAS	TOTAL	LESS THAN $10,000	$10,000 TO $14,999	$15,000 TO $19,999	$20,000 TO $24,999	$25,000 TO $29,999	$30,000 TO $34,999	$35,000 TO $39,999	$40,000 TO $49,999	$50,000 OR MORE	MEDIAN (DOLLARS)
EXTERMINATOR SERVICE											
OCCUPIED 3 MONTHS OR LONGER	732	216	144	110	92	72	34	30	20	14	15300
NO SIGNS OF MICE OR RATS	526	133	106	90	71	49	26	23	17	12	16300
WITH SIGNS OF MICE OR RATS	203	83	37	20	21	23	9	7	2	2	12500
REGULAR EXTERMINATION SERVICE	11	1	1	2	4	4	-	-	-	-	...
IRREGULAR EXTERMINATION SERVICE	33	11	4	4	3	4	4	2	1	-	...
NO EXTERMINATION SERVICE	159	71	32	14	14	15	5	5	1	2	11300
NOT REPORTED	-	-	-	-	-	-	-	-	-	-	-
NOT REPORTED	3	1	1	-	-	-	-	-	1	-	...
OCCUPIED LESS THAN 3 MONTHS	12	3	5	-	2	-	1	1	-	1	...

TABLE A-18. VALUE OF OWNER OCCUPIED HOUSING UNITS BY DEFICIENCIES IN SELECTED STRUCTURAL CHARACTERISTICS FOR HOUSING UNITS WITH BLACK HOUSEHOLD HEAD: 1976

(NUMBERS IN THOUSANDS. DATA BASED ON SAMPLE, SEE TEXT. FOR MINIMUM BASE FOR DERIVED FIGURES (PERCENT, MEDIAN, ETC.) AND MEANING OF SYMBOLS, SEE TEXT)

UNITED STATES TOTAL	TOTAL	LESS THAN $10,000	$10,000 TO $14,999	$15,000 TO $19,999	$20,000 TO $24,999	$25,000 TO $29,999	$30,000 TO $34,999	$35,000 TO $39,999	$40,000 TO $49,999	$50,000 OR MORE	MEDIAN (DOLLARS)
SPECIFIED OWNER OCCUPIED[1]	2 823	485	392	537	392	326	213	193	157	128	20000
ELECTRIC WIRING											
ALL WIRING CONCEALED IN WALLS OR METAL COVERING	2 768	458	385	525	391	323	213	192	157	125	20200
SOME OR ALL WIRING EXPOSED	53	26	7	12	2	3	-	1	-	3	10600
NOT REPORTED	1	1	-	-	-	-	-	-	-	-	...
ELECTRIC WALL OUTLETS											
WITH WORKING OUTLETS IN EACH ROOM	2 643	393	364	517	379	315	207	190	153	125	20600
LACKING WORKING OUTLETS IN SOME OR ALL ROOMS	179	91	28	20	13	11	6	3	4	3	10000-
NOT REPORTED	1	1	-	-	-	-	-	-	-	-	...
BASEMENT											
WITH BASEMENT	1 107	127	123	230	158	137	92	93	76	71	22300
NO SIGNS OF WATER LEAKAGE	850	103	92	177	112	105	69	67	59	65	22300
WITH SIGNS OF WATER LEAKAGE	238	18	29	50	45	31	21	26	12	6	22400
DON'T KNOW	11	2	2	2	-	2	3	-	2	-	...
NOT REPORTED	8	3	-	2	-	-	-	-	3	-	...
NO BASEMENT	1 716	358	269	308	235	189	120	100	81	56	18700
ROOF											
NO SIGNS OF WATER LEAKAGE	2 536	389	343	489	354	305	196	180	156	123	20700
WITH SIGNS OF WATER LEAKAGE	271	91	44	48	36	20	15	13	1	4	15100
DON'T KNOW	8	3	2	-	-	1	2	1	-	-	...
NOT REPORTED	9	2	4	-	3	-	-	-	-	-	...
INTERIOR CEILINGS AND WALLS											
OPEN CRACKS OR HOLES:											
NO OPEN CRACKS OR HOLES	2 658	408	367	512	373	318	208	191	154	128	20600
WITH OPEN CRACKS OR HOLES	161	74	24	26	19	8	5	2	3	-	11300
NOT REPORTED	4	2	1	-	1	-	-	-	-	-	...
BROKEN PLASTER:											
NO BROKEN PLASTER	2 703	433	373	519	377	321	211	189	154	125	20300
WITH BROKEN PLASTER	118	50	19	18	16	5	2	4	3	1	12300
NOT REPORTED	3	2	-	-	-	-	-	-	-	2	...
PEELING PAINT:											
NO PEELING PAINT	2 680	426	378	515	372	316	203	191	153	126	20300
WITH PEELING PAINT	139	58	13	21	20	10	9	2	4	2	14600
NOT REPORTED	5	2	2	2	-	-	-	-	-	-	...
INTERIOR FLOORS											
NO HOLES IN FLOOR	2 732	445	381	528	381	318	204	193	155	128	20200
WITH HOLES IN FLOOR	69	33	8	7	8	3	8	-	2	-	10800
NOT REPORTED	22	7	4	2	4	5	1	-	1	-	...
SELECTED STRUCTURAL DEFICIENCIES AND WISH TO MOVE											
WITH STRUCTURAL DEFICIENCIES	631	153	86	120	102	58	42	37	20	13	18200
HOUSEHOLD WOULD LIKE TO MOVE[2]	50	25	8	6	6	1	1	2	1	-	10000-
UNITS WITH SIGNS OF WATER LEAKAGE IN BASEMENT	19	4	5	3	3	-	-	2	1	-	...
UNITS WITH SIGNS OF WATER LEAKAGE IN ROOF	26	16	3	3	2	1	1	-	-	-	...
UNITS WITH OPEN CRACKS OR HOLES IN INTERIOR CEILINGS AND WALLS	31	19	5	2	3	1	1	-	-	-	...
UNITS WITH HOLES IN FLOOR	20	12	5	-	1	1	1	-	-	-	...
UNITS WITH BROKEN PLASTER ON INTERIOR CEILINGS AND WALLS	19	13	3	-	3	-	-	-	-	-	...
UNITS WITH PEELING PAINT ON INTERIOR CEILINGS AND WALLS	24	18	1	1	4	-	-	-	-	-	...
UNITS WITH 2 OR MORE STRUCTURAL DEFICIENCIES	41	23	8	3	4	1	1	-	-	-	10000-
HOUSEHOLD WOULD NOT LIKE TO MOVE	526	122	70	100	84	52	37	32	15	13	18500
NOT REPORTED	55	6	8	13	13	4	3	4	4	-	20000
NO STRUCTURAL DEFICIENCIES	2 192	332	306	417	290	268	171	155	137	114	20700
NOT REPORTED	-	-	-	-	-	-	-	-	-	-	-
OVERALL OPINION OF STRUCTURE											
EXCELLENT	725	48	80	110	112	87	66	70	74	77	25700
GOOD	1 431	232	189	297	215	167	121	99	67	44	20000
FAIR	586	165	109	122	58	70	19	22	16	5	15800
POOR	68	36	12	8	4	1	5	-	-	-	10000-
NOT REPORTED	13	2	2	-	3	-	1	2	-	2	...

[1]LIMITED TO 1-FAMILY HOMES ON LESS THAN 10 ACRES AND NO BUSINESS ON PROPERTY.
[2]FIGURES WILL NOT ADD TO TOTAL BECAUSE MORE THAN ONE STRUCTURAL DEFICIENCY WAS REPORTED FOR THE SAME UNIT.

TABLE A-18. VALUE OF OWNER OCCUPIED HOUSING UNITS BY DEFICIENCIES IN SELECTED STRUCTURAL CHARACTERISTICS FOR HOUSING UNITS WITH BLACK HOUSEHOLD HEAD: 1976--CONTINUED

(NUMBERS IN THOUSANDS. DATA BASED ON SAMPLE, SEE TEXT. FOR MINIMUM BASE FOR DERIVED FIGURES (PERCENT, MEDIAN, ETC.) AND MEANING OF SYMBOLS, SEE TEXT)

UNITED STATES INSIDE STANDARD METROPOLITAN STATISTICAL AREAS	TOTAL	LESS THAN $10,000	$10,000 TO $14,999	$15,000 TO $19,999	$20,000 TO $24,999	$25,000 TO $29,999	$30,000 TO $34,999	$35,000 TO $39,999	$40,000 TO $49,999	$50,000 OR MORE	MEDIAN (DOLLARS)
SPECIFIED OWNER OCCUPIED[1]	2 079	265	244	428	299	254	178	162	137	113	21700
ELECTRIC WIRING											
ALL WIRING CONCEALED IN WALLS OR METAL COVERING	2 056	258	240	420	299	253	178	162	137	110	21800
SOME OR ALL WIRING EXPOSED	23	7	4	8	-	2	-	-	-	3	...
NOT REPORTED	1	1	-	-	-	-	-	-	-	-	...
ELECTRIC WALL OUTLETS											
WITH WORKING OUTLETS IN EACH ROOM	2 022	245	239	418	290	250	175	161	135	110	21900
LACKING WORKING OUTLETS IN SOME OR ALL ROOMS	57	19	5	10	9	4	3	2	2	3	16800
NOT REPORTED	1	1	-	-	-	-	-	-	-	-	...
BASEMENT											
WITH BASEMENT	1 021	114	110	218	145	123	85	87	75	65	22400
NO SIGNS OF WATER LEAKAGE	788	95	80	169	103	97	66	61	58	59	22400
WITH SIGNS OF WATER LEAKAGE	215	14	28	46	41	25	16	26	12	6	22400
DON'T KNOW	10	2	2	2	-	2	3	-	2	-	...
NOT REPORTED	8	3	-	2	-	-	-	-	3	-	...
NO BASEMENT	1 059	152	134	210	154	131	93	75	62	48	21100
ROOF											
NO SIGNS OF WATER LEAKAGE	1 894	223	212	392	267	238	165	153	136	108	22200
WITH SIGNS OF WATER LEAKAGE	174	39	27	35	29	16	13	9	1	4	18000
DON'T KNOW	5	3	2	-	-	-	-	-	-	-	...
NOT REPORTED	6	-	3	-	3	-	-	-	-	-	...
INTERIOR CEILINGS AND WALLS											
OPEN CRACKS OR HOLES:											
NO OPEN CRACKS OR HOLES	1 975	224	231	408	284	248	173	161	134	113	22200
WITH OPEN CRACKS OR HOLES	103	40	12	20	15	6	5	2	3	-	14600
NOT REPORTED	2	1	1	-	-	-	-	-	-	-	...
BROKEN PLASTER:											
NO BROKEN PLASTER	1 993	236	233	412	284	250	176	159	134	110	22000
WITH BROKEN PLASTER	85	30	11	16	15	4	2	3	3	1	15500
NOT REPORTED	2	-	-	-	-	-	-	-	-	2	...
PEELING PAINT:											
NO PEELING PAINT	1 973	230	233	408	283	246	168	161	133	111	22000
WITH PEELING PAINT	103	35	9	18	16	8	9	2	4	2	17000
NOT REPORTED	3	-	2	2	-	-	-	-	-	-	...
INTERIOR FLOORS											
NO HOLES IN FLOOR	2 029	246	240	422	291	248	173	162	135	113	21800
WITH HOLES IN FLOOR	36	15	4	4	5	1	4	-	2	-	...
NOT REPORTED	14	5	-	2	3	4	1	-	-	-	...
SELECTED STRUCTURAL DEFICIENCIES AND WISH TO MOVE											
WITH STRUCTURAL DEFICIENCIES	470	81	58	100	84	47	34	33	20	13	19600
HOUSEHOLD WOULD LIKE TO MOVE[2]	34	15	5	5	6	-	1	2	1	-	...
UNITS WITH SIGNS OF WATER LEAKAGE IN BASEMENT	18	4	5	3	3	-	-	2	1	-	...
UNITS WITH SIGNS OF WATER LEAKAGE IN ROOF	14	8	1	2	2	-	1	-	-	-	...
UNITS WITH OPEN CRACKS OR HOLES IN INTERIOR CEILINGS AND WALLS	16	10	2	-	3	-	1	-	-	-	...
UNITS WITH HOLES IN FLOOR	13	8	3	-	1	-	1	-	-	-	...
UNITS WITH BROKEN PLASTER ON INTERIOR CEILINGS AND WALLS	11	6	1	-	3	-	-	-	-	-	...
UNITS WITH PEELING PAINT ON INTERIOR CEILINGS AND WALLS	16	10	-	1	4	-	-	-	-	-	...
UNITS WITH 2 OR MORE STRUCTURAL DEFICIENCIES	27	15	5	2	4	-	1	-	-	-	...
HOUSEHOLD WOULD NOT LIKE TO MOVE	389	62	46	87	66	43	29	28	15	13	20000
NOT REPORTED	47	4	8	8	13	4	3	3	4	-	21400
NO STRUCTURAL DEFICIENCIES	1 609	185	185	328	215	207	144	129	117	99	22500
NOT REPORTED	-	-	-	-	-	-	-	-	-	-	-
OVERALL OPINION OF STRUCTURE											
EXCELLENT	533	24	50	83	72	61	53	57	63	70	28100
GOOD	1 076	130	112	240	170	133	105	88	59	38	21600
FAIR	427	90	74	99	53	61	17	16	14	3	17500
POOR	35	18	5	6	4	-	1	-	-	-	...
NOT REPORTED	9	2	2	-	-	-	1	2	-	1	...

[1]LIMITED TO 1-FAMILY HOMES ON LESS THAN 10 ACRES AND NO BUSINESS ON PROPERTY.
[2]FIGURES WILL NOT ADD TO TOTAL BECAUSE MORE THAN ONE STRUCTURAL DEFICIENCY WAS REPORTED FOR THE SAME UNIT.

TABLE A-18. VALUE OF OWNER OCCUPIED HOUSING UNITS BY DEFICIENCIES IN SELECTED STRUCTURAL CHARACTERISTICS FOR HOUSING UNITS WITH BLACK HOUSEHOLD HEAD: 1976--CONTINUED

(NUMBERS IN THOUSANDS. DATA BASED ON SAMPLE, SEE TEXT. FOR MINIMUM BASE FOR DERIVED FIGURES (PERCENT, MEDIAN, ETC.) AND MEANING OF SYMBOLS, SEE TEXT)

UNITED STATES INSIDE STANDARD METROPOLITAN STATISTICAL AREAS IN CENTRAL CITIES	TOTAL	LESS THAN $10,000	$10,000 TO $14,999	$15,000 TO $19,999	$20,000 TO $24,999	$25,000 TO $29,999	$30,000 TO $34,999	$35,000 TO $39,999	$40,000 TO $49,999	$50,000 OR MORE	MEDIAN (DOLLARS)
SPECIFIED OWNER OCCUPIED[1]	1 469	208	195	350	202	187	97	91	85	54	19700
ELECTRIC WIRING											
ALL WIRING CONCEALED IN WALLS OR METAL COVERING	1 456	207	192	346	202	185	97	91	85	52	19800
SOME OR ALL WIRING EXPOSED	12	2	3	4	-	2	-	-	-	2	...
NOT REPORTED	-	-	-	-	-	-	-	-	-	-	-
ELECTRIC WALL OUTLETS											
WITH WORKING OUTLETS IN EACH ROOM	1 432	197	190	343	196	185	95	90	84	52	19800
LACKING WORKING OUTLETS IN SOME OR ALL ROOMS	37	11	5	7	6	2	2	2	2	2	...
NOT REPORTED	-	-	-	-	-	-	-	-	-	-	-
BASEMENT											
WITH BASEMENT	789	108	97	192	112	100	52	51	42	34	19900
NO SIGNS OF WATER LEAKAGE	610	91	70	151	86	75	40	36	30	31	19800
WITH SIGNS OF WATER LEAKAGE	165	12	25	39	26	23	11	16	9	3	21100
DON'T KNOW	9	2	2	2	-	2	1	-	2	-	...
NOT REPORTED	5	3	-	-	-	-	-	-	2	-	...
NO BASEMENT	680	100	98	158	89	87	44	40	43	20	19500
ROOF											
NO SIGNS OF WATER LEAKAGE	1 341	181	175	316	182	173	92	85	85	52	20000
WITH SIGNS OF WATER LEAKAGE	120	24	17	34	18	14	5	6	-	2	17700
DON'T KNOW	5	3	2	-	-	-	-	-	-	-	...
NOT REPORTED	3	-	2	-	2	-	-	-	-	-	...
INTERIOR CEILINGS AND WALLS											
OPEN CRACKS OR HOLES:											
NO OPEN CRACKS OR HOLES	1 384	176	184	332	191	180	94	90	84	54	20000
WITH OPEN CRACKS OR HOLES	83	31	11	18	11	6	3	2	2	-	15000
NOT REPORTED	1	1	-	-	-	-	-	-	-	-	...
BROKEN PLASTER:											
NO BROKEN PLASTER	1 403	187	188	335	191	182	95	90	84	52	19900
WITH BROKEN PLASTER	64	21	8	15	11	4	2	2	2	-	16000
NOT REPORTED	2	-	-	-	-	-	-	-	-	2	...
PEELING PAINT:											
NO PEELING PAINT	1 395	182	187	335	190	181	95	90	84	52	19900
WITH PEELING PAINT	72	26	6	15	12	6	1	2	2	2	16300
NOT REPORTED	2	-	2	-	-	-	-	-	-	-	...
INTERIOR FLOORS											
NO HOLES IN FLOOR	1 435	196	192	346	197	182	94	91	84	54	19800
WITH HOLES IN FLOOR	24	9	3	3	3	1	3	-	2	-	...
NOT REPORTED	9	3	-	2	2	3	-	-	-	-	...
SELECTED STRUCTURAL DEFICIENCIES AND WISH TO MOVE											
WITH STRUCTURAL DEFICIENCIES	347	58	47	91	54	42	17	20	12	6	18800
HOUSEHOLD WOULD LIKE TO MOVE[2]	24	9	5	5	3	-	1	2	-	-	...
UNITS WITH SIGNS OF WATER LEAKAGE IN BASEMENT	15	4	5	3	1	-	-	2	-	-	...
UNITS WITH SIGNS OF WATER LEAKAGE IN ROOF	11	5	1	2	2	-	1	-	-	-	...
UNITS WITH OPEN CRACKS OR HOLES IN INTERIOR CEILINGS AND WALLS	11	6	2	-	2	-	1	-	-	-	...
UNITS WITH HOLES IN FLOOR	9	5	3	-	-	-	1	-	-	-	...
UNITS WITH BROKEN PLASTER ON INTERIOR CEILINGS AND WALLS	8	5	1	-	2	-	-	-	-	-	...
UNITS WITH PEELING PAINT ON INTERIOR CEILINGS AND WALLS	9	6	-	1	2	-	-	-	-	-	...
UNITS WITH 2 OR MORE STRUCTURAL DEFICIENCIES	18	9	5	2	2	-	1	-	-	-	...
HOUSEHOLD WOULD NOT LIKE TO MOVE	290	48	34	78	43	39	14	19	9	6	19000
NOT REPORTED	33	2	8	8	8	3	2	-	3	-	...
NO STRUCTURAL DEFICIENCIES	1 122	150	148	259	148	145	80	71	73	47	20100
NOT REPORTED	-	-	-	-	-	-	-	-	-	-	-
OVERALL OPINION OF STRUCTURE											
EXCELLENT	358	23	43	69	49	43	34	26	35	36	24500
GOOD	759	102	90	198	111	94	52	53	42	17	19700
FAIR	325	73	55	77	40	50	11	11	9	-	17300
POOR	21	9	5	6	2	-	-	-	-	-	...
NOT REPORTED	5	1	2	-	-	-	-	2	-	-	...

[1]LIMITED TO 1-FAMILY HOMES ON LESS THAN 10 ACRES AND NO BUSINESS ON PROPERTY.
[2]FIGURES WILL NOT ADD TO TOTAL BECAUSE MORE THAN ONE STRUCTURAL DEFICIENCY WAS REPORTED FOR THE SAME UNIT.

TABLE A-18. VALUE OF OWNER OCCUPIED HOUSING UNITS BY DEFICIENCIES IN SELECTED STRUCTURAL CHARACTERISTICS FOR HOUSING UNITS WITH BLACK HOUSEHOLD HEAD: 1976--CONTINUED

(NUMBERS IN THOUSANDS. DATA BASED ON SAMPLE, SEE TEXT. FOR MINIMUM BASE FOR DERIVED FIGURES (PERCENT, MEDIAN, ETC.) AND MEANING OF SYMBOLS, SEE TEXT)

UNITED STATES INSIDE STANDARD METROPOLITAN STATISTICAL AREAS NOT IN CENTRAL CITIES	TOTAL	LESS THAN $10,000	$10,000 TO $14,999	$15,000 TO $19,999	$20,000 TO $24,999	$25,000 TO $29,999	$30,000 TO $34,999	$35,000 TO $39,999	$40,000 TO $49,999	$50,000 OR MORE	MEDIAN (DOLLARS)
SPECIFIED OWNER OCCUPIED[1]	611	57	49	78	97	67	81	71	52	59	26800
ELECTRIC WIRING											
ALL WIRING CONCEALED IN WALLS OR METAL COVERING	600	52	48	74	97	67	81	71	52	58	27100
SOME OR ALL WIRING EXPOSED	10	5	1	3	-	-	-	-	-	1	...
NOT REPORTED	1	1	-	-	-	-	-	-	-	-	...
ELECTRIC WALL OUTLETS											
WITH WORKING OUTLETS IN EACH ROOM	590	48	48	75	95	65	80	71	52	58	27300
LACKING WORKING OUTLETS IN SOME OR ALL ROOMS	20	9	1	3	3	3	1	-	-	1	...
NOT REPORTED	1	1	-	-	-	-	-	-	-	-	...
BASEMENT											
WITH BASEMENT	232	5	14	26	32	23	32	35	33	31	32400
NO SIGNS OF WATER LEAKAGE	178	4	10	18	17	22	26	25	28	28	33500
WITH SIGNS OF WATER LEAKAGE	49	1	3	6	15	1	5	10	3	3	24600
DON'T KNOW	1	-	-	-	-	-	1	-	-	-	...
NOT REPORTED	3	-	-	2	-	-	-	-	1	-	...
NO BASEMENT	379	52	35	52	65	45	49	35	19	28	23900
ROOF											
NO SIGNS OF WATER LEAKAGE	553	43	37	76	85	65	72	68	50	57	27700
WITH SIGNS OF WATER LEAKAGE	54	15	10	2	11	2	9	3	1	3	20600
DON'T KNOW	-	-	-	-	-	-	-	-	-	-	-
NOT REPORTED	3	-	2	-	1	-	-	-	-	-	...
INTERIOR CEILINGS AND WALLS											
OPEN CRACKS OR HOLES:											
NO OPEN CRACKS OR HOLES	590	48	47	76	93	67	79	71	50	59	27300
WITH OPEN CRACKS OR HOLES	20	10	1	2	4	-	2	-	1	-	...
NOT REPORTED	1	-	1	-	-	-	-	-	-	-	...
BROKEN PLASTER:											
NO BROKEN PLASTER	590	49	45	77	93	67	81	69	50	58	27300
WITH BROKEN PLASTER	21	8	4	1	4	-	-	1	1	1	...
NOT REPORTED	-	-	-	-	-	-	-	-	-	-	-
PEELING PAINT:											
NO PEELING PAINT	578	48	46	73	94	66	73	71	49	59	27200
WITH PEELING PAINT	31	9	3	3	3	2	8	-	3	-	...
NOT REPORTED	2	-	-	2	-	-	-	-	-	-	...
INTERIOR FLOORS											
NO HOLES IN FLOOR	594	50	48	76	93	66	79	71	52	59	27200
WITH HOLES IN FLOOR	12	6	1	1	2	-	1	-	-	-	...
NOT REPORTED	5	2	-	-	1	1	1	-	-	-	...
SELECTED STRUCTURAL DEFICIENCIES AND WISH TO MOVE											
WITH STRUCTURAL DEFICIENCIES	123	23	12	9	30	5	17	13	7	7	23100
HOUSEHOLD WOULD LIKE TO MOVE[2]	10	6	-	-	3	-	-	-	1	-	...
UNITS WITH SIGNS OF WATER LEAKAGE IN BASEMENT	3	-	-	-	2	-	-	-	1	-	...
UNITS WITH SIGNS OF WATER LEAKAGE IN ROOF	3	3	-	-	-	-	-	-	-	-	...
UNITS WITH OPEN CRACKS OR HOLES IN INTERIOR CEILINGS AND WALLS	6	4	-	-	1	-	-	-	-	-	...
UNITS WITH HOLES IN FLOOR	4	3	-	-	1	-	-	-	-	-	...
UNITS WITH BROKEN PLASTER ON INTERIOR CEILINGS AND WALLS	3	2	-	-	1	-	-	-	-	-	...
UNITS WITH PEELING PAINT ON INTERIOR CEILINGS AND WALLS	7	4	-	-	3	-	-	-	-	-	...
UNITS WITH 2 OR MORE STRUCTURAL DEFICIENCIES	9	6	-	-	3	-	-	-	-	-	...
HOUSEHOLD WOULD NOT LIKE TO MOVE	100	15	12	9	23	4	15	10	5	7	23200
NOT REPORTED	14	2	-	-	5	1	2	3	1	-	...
NO STRUCTURAL DEFICIENCIES	488	35	37	69	67	62	64	58	44	52	27900
NOT REPORTED	-	-	-	-	-	-	-	-	-	-	-
OVERALL OPINION OF STRUCTURE											
EXCELLENT	175	1	7	14	22	18	19	30	29	34	35900
GOOD	317	29	21	42	59	39	53	35	18	21	25900
FAIR	102	18	19	22	13	10	7	5	5	3	18300
POOR	14	9	1	-	3	-	1	-	-	-	...
NOT REPORTED	4	1	1	-	-	-	1	-	-	1	...

[1]LIMITED TO 1-FAMILY HOMES ON LESS THAN 10 ACRES AND NO BUSINESS ON PROPERTY.
[2]FIGURES WILL NOT ADD TO TOTAL BECAUSE MORE THAN ONE STRUCTURAL DEFICIENCY WAS REPORTED FOR THE SAME UNIT.

TABLE A-18. VALUE OF OWNER OCCUPIED HOUSING UNITS BY DEFICIENCIES IN SELECTED STRUCTURAL CHARACTERISTICS FOR HOUSING UNITS WITH BLACK HOUSEHOLD HEAD: 1976--CONTINUED

(NUMBERS IN THOUSANDS. DATA BASED ON SAMPLE, SEE TEXT. FOR MINIMUM BASE FOR DERIVED FIGURES (PERCENT, MEDIAN, ETC.) AND MEANING OF SYMBOLS, SEE TEXT)

UNITED STATES OUTSIDE STANDARD METROPOLITAN STATISTICAL AREAS	TOTAL	LESS THAN $10,000	$10,000 TO $14,999	$15,000 TO $19,999	$20,000 TO $24,999	$25,000 TO $29,999	$30,000 TO $34,999	$35,000 TO $39,999	$40,000 TO $49,999	$50,000 OR MORE	MEDIAN (DOLLARS)
SPECIFIED OWNER OCCUPIED[1]	744	219	148	110	94	72	35	31	20	15	15200
ELECTRIC WIRING											
ALL WIRING CONCEALED IN WALLS OR METAL COVERING	712	200	145	105	92	70	35	30	20	15	15500
SOME OR ALL WIRING EXPOSED	31	19	3	5	2	1	-	1	-	-	...
NOT REPORTED	1	1	-	-	-	-	-	-	-	-	...
ELECTRIC WALL OUTLETS											
WITH WORKING OUTLETS IN EACH ROOM	620	147	126	100	89	65	32	29	18	15	16900
LACKING WORKING OUTLETS IN SOME OR ALL ROOMS	123	71	23	10	5	7	3	2	2	-	10000-
NOT REPORTED	1	1	-	-	-	-	-	-	-	-	...
BASEMENT											
WITH BASEMENT	87	13	13	12	13	14	8	6	1	6	22100
NO SIGNS OF WATER LEAKAGE	62	8	12	8	9	8	3	6	1	6	21800
WITH SIGNS OF WATER LEAKAGE	24	5	1	4	4	6	5	-	-	-	...
DON'T KNOW	1	-	1	-	-	-	-	-	-	-	...
NOT REPORTED	-	-	-	-	-	-	-	-	-	-	-
NO BASEMENT	657	206	135	98	81	57	27	25	19	9	14500
ROOF											
NO SIGNS OF WATER LEAKAGE	641	165	131	97	87	67	32	26	20	15	16200
WITH SIGNS OF WATER LEAKAGE	97	52	16	12	6	4	1	4	-	-	10000-
DON'T KNOW	3	-	-	-	-	1	2	1	-	-	...
NOT REPORTED	2	2	1	-	-	-	-	-	-	-	...
INTERIOR CEILINGS AND WALLS											
OPEN CRACKS OR HOLES:											
NO OPEN CRACKS OR HOLES	684	185	136	104	88	70	35	31	20	15	16000
WITH OPEN CRACKS OR HOLES	58	34	12	5	5	2	-	-	-	-	10000-
NOT REPORTED	2	1	1	-	1	-	-	-	-	-	...
BROKEN PLASTER:											
NO BROKEN PLASTER	709	198	141	107	93	71	35	30	20	15	15800
WITH BROKEN PLASTER	33	20	8	2	1	1	-	1	-	-	...
NOT REPORTED	2	2	-	-	-	-	-	-	-	-	...
PEELING PAINT:											
NO PEELING PAINT	707	195	145	107	89	70	35	31	20	15	15600
WITH PEELING PAINT	36	23	4	2	5	2	-	-	-	-	...
NOT REPORTED	2	2	-	-	-	-	-	-	-	-	...
INTERIOR FLOORS											
NO HOLES IN FLOOR	703	199	141	106	91	70	31	31	19	15	15500
WITH HOLES IN FLOOR	32	18	4	3	2	1	4	-	-	-	...
NOT REPORTED	8	2	4	-	1	1	-	-	1	-	...
SELECTED STRUCTURAL DEFICIENCIES AND WISH TO MOVE											
WITH STRUCTURAL DEFICIENCIES	161	72	27	20	18	11	8	5	-	-	11400
HOUSEHOLD WOULD LIKE TO MOVE[2]	16	10	3	2	-	1	-	-	-	-	...
UNITS WITH SIGNS OF WATER LEAKAGE IN BASEMENT	1	-	1	-	-	-	-	-	-	-	...
UNITS WITH SIGNS OF WATER LEAKAGE IN ROOF	12	8	2	2	-	1	-	-	-	-	...
UNITS WITH OPEN CRACKS OR HOLES IN INTERIOR CEILINGS AND WALLS	14	9	3	2	-	1	-	-	-	-	...
UNITS WITH HOLES IN FLOOR	6	4	2	-	-	1	-	-	-	-	...
UNITS WITH BROKEN PLASTER ON INTERIOR CEILINGS AND WALLS	8	6	2	-	-	-	-	-	-	-	...
UNITS WITH PEELING PAINT ON INTERIOR CEILINGS AND WALLS	8	7	1	-	-	-	-	-	-	-	...
UNITS WITH 2 OR MORE STRUCTURAL DEFICIENCIES	14	9	3	2	-	1	-	-	-	-	...
HOUSEHOLD WOULD NOT LIKE TO MOVE	136	60	24	13	18	10	8	4	-	-	11700
NOT REPORTED	9	2	-	5	-	-	-	1	-	-	...
NO STRUCTURAL DEFICIENCIES	583	147	121	89	75	61	27	26	20	15	16300
NOT REPORTED	-	-	-	-	-	-	-	-	-	-	-
OVERALL OPINION OF STRUCTURE											
EXCELLENT	192	24	29	27	40	27	14	13	11	7	21900
GOOD	356	102	77	57	45	35	15	11	7	6	14900
FAIR	159	75	35	24	5	9	2	6	1	1	10700
POOR	33	18	7	2	-	1	4	-	-	-	...
NOT REPORTED	4	-	-	-	3	-	-	-	-	1	...

[1]LIMITED TO 1-FAMILY HOMES ON LESS THAN 10 ACRES AND NO BUSINESS ON PROPERTY.
[2]FIGURES WILL NOT ADD TO TOTAL BECAUSE MORE THAN ONE STRUCTURAL DEFICIENCY WAS REPORTED FOR THE SAME UNIT.

TABLE A-19. VALUE OF OWNER OCCUPIED HOUSING UNITS BY FAILURES IN PLUMBING FACILITIES AND EQUIPMENT FOR HOUSING UNITS WITH BLACK HOUSEHOLD HEAD: 1976

(NUMBERS IN THOUSANDS. DATA BASED ON SAMPLE, SEE TEXT. FOR MINIMUM BASE FOR DERIVED FIGURES (PERCENT, MEDIAN, ETC.) AND MEANING OF SYMBOLS, SEE TEXT)

UNITED STATES TOTAL	TOTAL	LESS THAN $10,000	$10,000 TO $14,999	$15,000 TO $19,999	$20,000 TO $24,999	$25,000 TO $29,999	$30,000 TO $34,999	$35,000 TO $39,999	$40,000 TO $49,999	$50,000 OR MORE	MEDIAN (DOLLARS)
SPECIFIED OWNER OCCUPIED[1]	2 823	485	392	537	392	326	213	193	157	128	20000
UNITS OCCUPIED 3 MONTHS OR LONGER	2 765	478	379	529	386	326	207	184	154	122	20000
WATER SUPPLY											
WITH PIPED WATER INSIDE STRUCTURE	2 709	440	372	527	383	325	205	184	152	119	20200
NO BREAKDOWNS	2 658	422	361	524	380	322	198	182	152	117	20300
WITH BREAKDOWNS	34	12	5	4	4	2	6	2	-	-	...
UNUSABLE 6 CONSECUTIVE HOURS OR LONGER:											
1 TIME	24	7	4	4	4	1	3	2	-	-	...
2 TIMES	3	-	-	-	-	-	3	-	-	-	...
3 TIMES OR MORE	7	5	1	-	-	1	-	-	-	-	...
NOT REPORTED	-	-	-	-	-	-	-	-	-	-	-
DON'T KNOW	1	-	-	-	-	-	-	1	-	-	...
NOT REPORTED	16	6	6	-	-	1	2	-	-	1	...
REASON FOR BREAKDOWN:											
PROBLEMS INSIDE BUILDING	7	3	-	-	1	1	-	2	-	-	...
PROBLEMS OUTSIDE BUILDING	26	9	5	4	2	1	6	-	-	-	...
NOT REPORTED	-	-	-	-	-	-	-	-	-	-	-
NO PIPED WATER INSIDE STRUCTURE	56	38	7	1	3	1	1	-	2	4	10000-
SEWAGE DISPOSAL											
WITH PUBLIC SEWER, SEPTIC TANK, OR CESSPOOL	2 686	427	370	524	381	322	205	184	152	119	20300
NO BREAKDOWNS	2 636	411	368	515	375	317	204	178	151	118	20300
WITH BREAKDOWNS	28	7	2	4	3	5	2	5	-	-	...
UNUSABLE 6 CONSECUTIVE HOURS OR LONGER:											
1 TIME	20	6	2	4	2	1	2	3	-	-	...
2 TIMES	3	-	-	-	-	3	-	-	-	-	...
3 TIMES OR MORE	5	2	-	-	1	1	-	2	-	-	...
NOT REPORTED	-	-	-	-	-	-	-	-	-	-	-
DON'T KNOW	2	-	-	-	2	-	-	-	-	-	...
NOT REPORTED	20	8	1	5	2	-	-	2	1	1	...
WITH CHEMICAL TOILET, PRIVY, OR OTHER MEANS	79	51	9	4	5	4	1	-	2	4	10000-
TYPE OF SEWAGE DISPOSAL											
WITH PUBLIC SEWER	2 195	316	261	446	326	264	184	158	138	103	21100
1 OR MORE BREAKDOWNS	23	5	-	4	2	5	2	5	-	-	...
WITH SEPTIC TANK OR CESSPOOL	491	111	109	78	55	59	21	26	15	16	16600
1 OR MORE BREAKDOWNS	5	3	2	-	1	-	-	-	-	-	...
FLUSH TOILET											
WITH ALL PLUMBING FACILITIES	2 627	386	361	520	381	322	205	184	150	118	20600
WITH ONLY 1 FLUSH TOILET	1 684	340	312	383	235	187	89	68	49	21	17500
NO BREAKDOWNS IN FLUSH TOILET	1 610	316	305	368	221	182	85	65	48	19	17500
WITH BREAKDOWNS IN FLUSH TOILET	57	18	7	14	8	5	1	3	-	-	16200
UNUSABLE 6 CONSECUTIVE HOURS OR LONGER:											
1 TIME	47	17	4	11	8	3	-	3	-	-	15800
2 TIMES	6	1	-	3	-	-	1	-	-	-	...
3 TIMES	2	-	-	-	-	2	-	-	-	-	...
4 TIMES OR MORE	3	-	2	-	1	-	-	-	-	-	...
NOT REPORTED	-	-	-	-	-	-	-	-	-	-	-
NOT REPORTED	17	6	-	1	5	-	3	-	1	1	...
REASON FOR BREAKDOWN:											
PROBLEMS INSIDE BUILDING	38	11	2	12	8	3	-	2	-	-	17700
PROBLEMS OUTSIDE BUILDING	19	8	5	2	-	2	1	1	-	-	...
NOT REPORTED	-	-	-	-	-	-	-	-	-	-	-
LACKING SOME OR ALL PLUMBING FACILITIES	138	92	19	8	5	5	1	1	4	4	10000-
ELECTRIC FUSE BLOWOUTS											
NO FUSE OR SWITCH BLOWOUTS	2 444	419	343	466	338	295	176	160	141	106	19900
WITH FUSE OR SWITCH BLOWOUTS	306	56	33	63	46	29	29	23	11	15	20100
1 TIME	163	31	14	25	26	16	21	15	6	10	22200
2 TIMES	87	18	13	20	12	7	3	7	4	3	18200
3 TIMES OR MORE	50	6	6	16	7	6	5	1	2	1	19100
NOT REPORTED	6	2	-	2	2	-	-	-	-	1	...
DON'T KNOW	4	-	-	-	2	-	-	-	2	1	...
NOT REPORTED	12	3	3	-	1	2	2	2	-	-	...
UNITS OCCUPIED LAST WINTER	2 675	473	371	518	377	311	192	177	148	108	19800
HEATING EQUIPMENT											
WITH HEATING EQUIPMENT	2 672	471	371	518	377	311	192	177	148	107	19800
NO BREAKDOWNS	2 487	434	348	483	346	291	176	161	147	101	19800
WITH BREAKDOWNS	174	33	22	33	31	18	15	15	-	6	19800
1 TIME	130	19	16	28	25	14	9	12	-	6	20300
2 TIMES	24	7	2	1	7	3	2	2	-	-	...
3 TIMES	4	4	-	-	-	-	-	-	-	-	...
4 TIMES OR MORE	9	2	1	4	-	-	2	-	-	-	...
NOT REPORTED	7	2	2	-	-	2	1	1	-	-	...
NOT REPORTED	10	4	2	1	-	2	1	-	1	-	...
NO HEATING EQUIPMENT	3	2	-	-	-	-	-	-	-	1	...
INSUFFICIENT HEAT											
ADDITIONAL HEAT SOURCE:											
WITH SPECIFIED HEATING EQUIPMENT[2]	2 096	228	252	426	337	274	176	161	142	99	22100
NO ADDITIONAL HEAT SOURCE USED	1 878	192	209	377	305	249	160	155	137	95	22600
USED KITCHEN STOVE, FIREPLACE, OR PORTABLE HEATER	208	34	41	49	30	24	16	6	4	4	18000
NOT REPORTED	10	2	2	1	2	2	1	-	1	-	...
LACKING SPECIFIED HEATING EQUIPMENT OR NONE	579	245	119	91	41	36	16	16	6	9	11900

[1]LIMITED TO 1-FAMILY HOMES ON LESS THAN 10 ACRES AND NO BUSINESS ON PROPERTY.
[2]EXCLUDES ROOM HEATERS WITHOUT FLUE OR VENT, FIREPLACES, STOVES, AND PORTABLE HEATERS.

TABLE A-19. VALUE OF OWNER OCCUPIED HOUSING UNITS BY FAILURES IN PLUMBING FACILITIES AND EQUIPMENT FOR HOUSING UNITS WITH BLACK HOUSEHOLD HEAD: 1976--CONTINUED

(NUMBERS IN THOUSANDS. DATA BASED ON SAMPLE, SEE TEXT. FOR MINIMUM BASE FOR DERIVED FIGURES (PERCENT, MEDIAN, ETC.) AND MEANING OF SYMBOLS, SEE TEXT)

UNITED STATES TOTAL	TOTAL	LESS THAN $10,000	$10,000 TO $14,999	$15,000 TO $19,999	$20,000 TO $24,999	$25,000 TO $29,999	$30,000 TO $34,999	$35,000 TO $39,999	$40,000 TO $49,999	$50,000 OR MORE	MEDIAN (DOLLARS)
UNITS OCCUPIED LAST WINTER--CONTINUED											
INSUFFICIENT HEAT--CONTINUED											
ROOMS LACKING SPECIFIED HEAT SOURCE:											
WITH SPECIFIED HEATING EQUIPMENT[1]	2 096	228	252	426	337	274	176	161	142	99	22100
NO ROOMS LACKING AIR DUCTS, REGISTERS, RADIATORS OR HEATERS	1 499	132	152	293	238	209	134	127	125	90	23600
ROOMS LACKING AIR DUCTS, REGISTERS, RADIATORS OR HEATERS	574	94	98	126	93	61	42	33	17	9	18800
1 ROOM	91	17	19	16	9	11	7	2	6	4	17900
2 ROOMS	143	22	22	32	15	17	15	10	7	4	19300
3 ROOMS OR MORE	340	54	57	79	69	33	20	22	4	2	18800
NOT REPORTED	23	2	2	7	6	4	-	2	-	-	...
LACKING SPECIFIED HEATING EQUIPMENT OR NONE	579	245	119	91	41	36	16	16	6	9	11900
CLOSURE OF ROOMS:											
WITH HEATING EQUIPMENT	2 672	471	371	518	377	311	192	177	148	107	19800
NO ROOMS CLOSED	2 494	414	342	488	359	299	180	172	141	100	20100
CLOSED CERTAIN ROOMS	168	56	27	30	17	10	10	5	7	7	15100
LIVING ROOM ONLY	15	1	4	3	3	1	2	-	-	-	...
DINING ROOM ONLY	4	2	-	2	1	-	-	-	-	-	...
1 OR MORE BEDROOMS ONLY	105	41	17	19	8	8	1	3	4	3	13300
OTHER ROOMS OR COMBINATION	37	12	4	5	5	2	5	-	3	2	18200
NOT REPORTED	8	-	2	1	-	-	1	2	-	1	...
NOT REPORTED	9	1	2	-	2	2	2	-	-	-	...
NO HEATING EQUIPMENT	3	2	-	-	-	-	-	-	-	1	...

[1]EXCLUDES ROOM HEATERS WITHOUT FLUE OR VENT, FIREPLACES, STOVES, AND PORTABLE HEATERS.

TABLE A-19. VALUE OF OWNER OCCUPIED HOUSING UNITS BY FAILURES IN PLUMBING FACILITIES AND EQUIPMENT FOR HOUSING UNITS WITH BLACK HOUSEHOLD HEAD: 1976--CONTINUED

(NUMBERS IN THOUSANDS. DATA BASED ON SAMPLE, SEE TEXT. FOR MINIMUM BASE FOR DERIVED FIGURES (PERCENT, MEDIAN, ETC.) AND MEANING OF SYMBOLS, SEE TEXT)

UNITED STATES INSIDE STANDARD METROPOLITAN STATISTICAL AREAS	TOTAL	LESS THAN $10,000	$10,000 TO $14,999	$15,000 TO $19,999	$20,000 TO $24,999	$25,000 TO $29,999	$30,000 TO $34,999	$35,000 TO $39,999	$40,000 TO $49,999	$50,000 OR MORE	MEDIAN (DOLLARS)
SPECIFIED OWNER OCCUPIED[1]	2 079	265	244	428	299	254	178	162	137	113	21700
UNITS OCCUPIED 3 MONTHS OR LONGER	2 034	262	235	419	294	254	172	154	134	109	21700
WATER SUPPLY											
WITH PIPED WATER INSIDE STRUCTURE	2 017	252	235	418	294	254	171	154	134	105	21800
NO BREAKDOWNS	1 992	243	229	418	294	252	167	152	134	103	21800
WITH BREAKDOWNS	14	5	1	1	-	1	4	2	-	-	...
UNUSABLE 6 CONSECUTIVE HOURS OR LONGER:											
1 TIME	8	3	1	1	-	-	1	2	-	-	...
2 TIMES	3	-	-	-	-	-	3	-	-	-	...
3 TIMES OR MORE	3	1	-	-	-	1	-	-	-	-	...
NOT REPORTED	-	-	-	-	-	-	-	-	-	-	-
DON'T KNOW	1	-	-	-	-	-	-	1	-	-	...
NOT REPORTED	12	5	4	-	-	1	-	-	-	1	...
REASON FOR BREAKDOWN:											
PROBLEMS INSIDE BUILDING	4	1	-	-	-	1	-	2	-	-	...
PROBLEMS OUTSIDE BUILDING	9	3	1	1	-	-	4	-	-	-	...
NOT REPORTED	-	-	-	-	-	-	-	-	-	-	-
NO PIPED WATER INSIDE STRUCTURE	16	9	1	1	1	-	1	-	-	4	...
SEWAGE DISPOSAL											
WITH PUBLIC SEWER, SEPTIC TANK, OR CESSPOOL	2 013	252	235	417	292	253	171	154	134	105	21800
NO BREAKDOWNS	1 976	241	235	411	287	247	171	148	133	104	21800
WITH BREAKDOWNS	22	6	-	4	2	5	-	5	-	-	...
UNUSABLE 6 CONSECUTIVE HOURS OR LONGER:											
1 TIME	15	4	-	4	2	1	-	3	-	-	...
2 TIMES	3	-	-	-	-	3	-	-	-	-	...
3 TIMES OR MORE	4	2	-	-	-	1	-	2	-	-	...
NOT REPORTED	-	-	-	-	-	-	-	-	-	-	-
DON'T KNOW	2	-	-	-	2	-	-	-	-	-	...
NOT REPORTED	13	5	-	2	2	-	-	2	1	1	...
WITH CHEMICAL TOILET, PRIVY, OR OTHER MEANS	21	10	1	2	2	2	1	-	-	4	...
TYPE OF SEWAGE DISPOSAL											
WITH PUBLIC SEWER	1 849	224	205	389	273	232	162	143	127	94	21900
1 OR MORE BREAKDOWNS	21	5	-	4	2	5	-	5	-	-	...
WITH SEPTIC TANK OR CESSPOOL	164	27	29	28	19	21	9	11	7	11	19500
1 OR MORE BREAKDOWNS	1	1	-	-	-	-	-	-	-	-	...
FLUSH TOILET											
WITH ALL PLUMBING FACILITIES	2 001	244	233	417	292	253	171	154	132	105	21800
WITH ONLY 1 FLUSH TOILET	1 166	202	190	291	167	142	75	46	40	14	18300
NO BREAKDOWNS IN FLUSH TOILET	1 120	187	187	282	158	139	71	45	39	13	18300
WITH BREAKDOWNS IN FLUSH TOILET	34	11	3	9	5	3	1	2	-	-	...
UNUSABLE 6 CONSECUTIVE HOURS OR LONGER:											
1 TIME	25	9	1	6	5	1	-	2	-	-	...
2 TIMES	6	1	-	3	-	-	1	-	-	-	...
3 TIMES	2	-	-	-	-	2	-	-	-	-	...
4 TIMES OR MORE	1	-	1	-	-	-	-	-	-	-	...
NOT REPORTED	-	-	-	-	-	-	-	-	-	-	-
NOT REPORTED	12	5	-	-	3	-	3	-	1	1	...
REASON FOR BREAKDOWN:											
PROBLEMS INSIDE BUILDING	24	6	2	8	5	1	-	2	-	-	...
PROBLEMS OUTSIDE BUILDING	10	5	1	1	-	2	1	-	-	-	...
NOT REPORTED	-	-	-	-	-	-	-	-	-	-	-
LACKING SOME OR ALL PLUMBING FACILITIES	33	18	3	2	2	2	1	-	2	4	...
ELECTRIC FUSE BLOWOUTS											
NO FUSE OR SWITCH BLOWOUTS	1 781	227	207	366	251	231	145	136	121	97	21800
WITH FUSE OR SWITCH BLOWOUTS	240	33	25	53	42	21	26	19	11	11	21100
1 TIME	126	21	10	16	23	12	19	12	6	6	23400
2 TIMES	68	10	8	20	11	4	3	6	4	2	19000
3 TIMES OR MORE	42	3	6	15	6	5	3	1	2	1	18900
NOT REPORTED	4	-	-	2	2	-	-	-	-	1	...
DON'T KNOW	4	-	-	-	2	-	-	-	2	1	...
NOT REPORTED	8	1	3	-	-	2	2	-	-	-	...
UNITS OCCUPIED LAST WINTER	1 957	260	228	410	286	241	159	149	129	94	21400
HEATING EQUIPMENT											
WITH HEATING EQUIPMENT	1 954	259	228	410	286	241	159	149	129	93	21400
NO BREAKDOWNS	1 808	238	206	379	259	227	147	134	129	87	21600
WITH BREAKDOWNS	140	20	20	29	27	12	12	15	-	6	20200
1 TIME	108	13	16	24	20	9	8	12	-	6	20200
2 TIMES	17	2	2	1	7	3	2	2	-	-	...
3 TIMES	3	3	-	-	-	-	-	-	-	-	...
4 TIMES OR MORE	7	2	1	3	-	-	1	-	-	-	...
NOT REPORTED	4	-	2	-	-	-	1	1	-	-	...
NOT REPORTED	6	1	2	1	-	2	-	-	-	-	...
NO HEATING EQUIPMENT	3	1	-	-	-	-	-	-	-	1	...
INSUFFICIENT HEAT											
ADDITIONAL HEAT SOURCE:											
WITH SPECIFIED HEATING EQUIPMENT[2]	1 718	182	188	354	263	223	150	145	126	87	22600
NO ADDITIONAL HEAT SOURCE USED	1 554	153	157	324	236	204	135	139	122	84	23000
USED KITCHEN STOVE, FIREPLACE, OR PORTABLE HEATER	156	27	30	29	25	17	14	6	4	3	18600
NOT REPORTED	7	1	2	1	2	2	-	-	-	-	...
LACKING SPECIFIED HEATING EQUIPMENT OR NONE	239	78	40	56	23	18	10	4	3	7	15100

[1]LIMITED TO 1-FAMILY HOMES ON LESS THAN 10 ACRES AND NO BUSINESS ON PROPERTY.
[2]EXCLUDES ROOM HEATERS WITHOUT FLUE OR VENT, FIREPLACES, STOVES, AND PORTABLE HEATERS.

TABLE A-19. VALUE OF OWNER OCCUPIED HOUSING UNITS BY FAILURES IN PLUMBING FACILITIES AND EQUIPMENT FOR HOUSING UNITS WITH BLACK HOUSEHOLD HEAD: 1976--CONTINUED

(NUMBERS IN THOUSANDS. DATA BASED ON SAMPLE, SEE TEXT. FOR MINIMUM BASE FOR DERIVED FIGURES (PERCENT, MEDIAN, ETC.) AND MEANING OF SYMBOLS, SEE TEXT)

UNITED STATES INSIDE STANDARD METROPOLITAN STATISTICAL AREAS	TOTAL	LESS THAN $10,000	$10,000 TO $14,999	$15,000 TO $19,999	$20,000 TO $24,999	$25,000 TO $29,999	$30,000 TO $34,999	$35,000 TO $39,999	$40,000 TO $49,999	$50,000 OR MORE	MEDIAN (DOLLARS)
UNITS OCCUPIED LAST WINTER--CONTINUED											
INSUFFICIENT HEAT--CONTINUED											
ROOMS LACKING SPECIFIED HEAT SOURCE:											
WITH SPECIFIED HEATING EQUIPMENT[1]	1 718	182	188	354	263	223	150	145	126	87	22600
NO ROOMS LACKING AIR DUCTS, REGISTERS, RADIATORS OR HEATERS	1 271	112	126	255	190	172	108	115	112	80	23700
ROOMS LACKING AIR DUCTS, REGISTERS, RADIATORS OR HEATERS	429	68	60	93	69	48	42	28	13	7	19600
1 ROOM	76	14	11	14	9	9	7	2	6	4	19500
2 ROOMS	114	16	13	25	13	16	15	9	6	2	21200
3 ROOMS OR MORE	239	38	36	54	46	23	20	18	2	1	19200
NOT REPORTED	17	2	2	5	4	3	-	2	-	-	...
LACKING SPECIFIED HEATING EQUIPMENT OR NONE	239	78	40	56	23	18	10	4	3	7	15100
CLOSURE OF ROOMS:											
WITH HEATING EQUIPMENT	1 954	259	228	410	286	241	159	149	129	93	21400
NO ROOMS CLOSED	1 848	229	211	391	277	235	149	146	122	89	21700
CLOSED CERTAIN ROOMS	98	29	15	19	7	5	9	3	6	4	16400
LIVING ROOM ONLY	7	-	3	1	1	-	1	-	-	-	...
DINING ROOM ONLY	3	1	-	2	-	-	-	-	-	-	...
1 OR MORE BEDROOMS ONLY	58	20	9	12	5	3	1	2	4	3	14900
OTHER ROOMS OR COMBINATION	23	7	2	3	2	2	5	-	3	-	...
NOT REPORTED	7	-	2	1	-	-	1	2	-	1	...
NOT REPORTED	8	1	2	-	2	2	1	-	-	-	...
NO HEATING EQUIPMENT	3	1	-	-	-	-	-	-	-	1	...

[1]EXCLUDES ROOM HEATERS WITHOUT FLUE OR VENT, FIREPLACES, STOVES, AND PORTABLE HEATERS.

TABLE A-19. VALUE OF OWNER OCCUPIED HOUSING UNITS BY FAILURES IN PLUMBING FACILITIES AND EQUIPMENT FOR HOUSING UNITS WITH BLACK HOUSEHOLD HEAD: 1976--CONTINUED

(NUMBERS IN THOUSANDS. DATA BASED ON SAMPLE, SEE TEXT. FOR MINIMUM BASE FOR DERIVED FIGURES (PERCENT, MEDIAN, ETC.) AND MEANING OF SYMBOLS, SEE TEXT)

UNITED STATES INSIDE STANDARD METROPOLITAN STATISTICAL AREAS IN CENTRAL CITIES	TOTAL	LESS THAN $10,000	$10,000 TO $14,999	$15,000 TO $19,999	$20,000 TO $24,999	$25,000 TO $29,999	$30,000 TO $34,999	$35,000 TO $39,999	$40,000 TO $49,999	$50,000 OR MORE	MEDIAN (DOLLARS)
SPECIFIED OWNER OCCUPIED[1]	1 469	208	195	350	202	187	97	91	85	54	19700
UNITS OCCUPIED 3 MONTHS OR LONGER	1 433	205	187	344	197	187	94	85	82	52	19700
WATER SUPPLY											
WITH PIPED WATER INSIDE STRUCTURE	1 433	205	187	344	197	187	94	85	82	52	19700
NO BREAKDOWNS	1 421	199	184	344	197	187	94	83	82	50	19800
WITH BREAKDOWNS	3	2	-	-	-	-	-	2	-	-	...
UNUSABLE 6 CONSECUTIVE HOURS OR LONGER:											
1 TIME	3	2	-	-	-	-	-	2	-	-	...
2 TIMES	-	-	-	-	-	-	-	-	-	-	-
3 TIMES OR MORE	-	-	-	-	-	-	-	-	-	-	-
NOT REPORTED	-	-	-	-	-	-	-	-	-	-	-
DON'T KNOW	-	-	-	-	-	-	-	-	-	-	-
NOT REPORTED	9	5	3	-	-	-	-	-	-	1	...
REASON FOR BREAKDOWN:											
PROBLEMS INSIDE BUILDING	2	-	-	-	-	-	-	2	-	-	...
PROBLEMS OUTSIDE BUILDING	2	2	-	-	-	-	-	-	-	-	...
NOT REPORTED	-	-	-	-	-	-	-	-	-	-	-
NO PIPED WATER INSIDE STRUCTURE	-	-	-	-	-	-	-	-	-	-	-
SEWAGE DISPOSAL											
WITH PUBLIC SEWER, SEPTIC TANK, OR CESSPOOL	1 431	205	187	344	197	185	94	85	82	52	19700
NO BREAKDOWNS	1 408	197	187	339	192	184	94	80	82	52	19700
WITH BREAKDOWNS	14	5	-	3	2	2	-	3	-	-	...
UNUSABLE 6 CONSECUTIVE HOURS OR LONGER:											
1 TIME	9	3	-	3	2	-	-	2	-	-	...
2 TIMES	2	-	-	-	-	2	-	-	-	-	...
3 TIMES OR MORE	3	2	-	-	-	-	-	2	-	-	...
NOT REPORTED	-	-	-	-	-	-	-	-	-	-	-
DON'T KNOW	2	-	-	-	2	-	-	-	-	-	...
NOT REPORTED	8	3	-	2	1	-	-	2	-	-	...
WITH CHEMICAL TOILET, PRIVY, OR OTHER MEANS	2	-	-	-	-	2	-	-	-	-	...
TYPE OF SEWAGE DISPOSAL											
WITH PUBLIC SEWER	1 400	197	181	341	196	179	89	85	81	52	19700
1 OR MORE BREAKDOWNS	14	5	-	3	2	2	-	3	-	-	...
WITH SEPTIC TANK OR CESSPOOL	31	8	6	3	2	6	5	-	2	-	...
1 OR MORE BREAKDOWNS	-	-	-	-	-	-	-	-	-	-	-
FLUSH TOILET											
WITH ALL PLUMBING FACILITIES	1 424	199	187	344	197	185	94	85	81	52	19700
WITH ONLY 1 FLUSH TOILET	857	161	147	241	109	102	43	23	23	8	17500
NO BREAKDOWNS IN FLUSH TOILET	827	149	146	233	104	100	43	22	23	6	17500
WITH BREAKDOWNS IN FLUSH TOILET	21	8	1	7	2	2	-	2	-	-	...
UNUSABLE 6 CONSECUTIVE HOURS OR LONGER:											
1 TIME	15	8	-	5	2	-	-	2	-	-	...
2 TIMES	3	-	-	3	-	-	-	-	-	-	...
3 TIMES	2	-	-	-	-	2	-	-	-	-	...
4 TIMES OR MORE	1	-	1	-	-	-	-	-	-	-	...
NOT REPORTED	-	-	-	-	-	-	-	-	-	-	-
NOT REPORTED	9	5	-	-	3	-	-	-	-	1	...
REASON FOR BREAKDOWN:											
PROBLEMS INSIDE BUILDING	15	5	1	6	2	-	-	2	-	-	...
PROBLEMS OUTSIDE BUILDING	6	3	-	1	-	2	-	-	-	-	...
NOT REPORTED	-	-	-	-	-	-	-	-	-	-	-
LACKING SOME OR ALL PLUMBING FACILITIES	9	6	-	-	-	2	-	-	2	-	...
ELECTRIC FUSE BLOWOUTS											
NO FUSE OR SWITCH BLOWOUTS	1 252	179	161	297	165	174	80	76	74	46	19800
WITH FUSE OR SWITCH BLOWOUTS	171	24	23	47	31	11	12	9	6	6	19000
1 TIME	84	15	9	14	17	6	9	6	3	5	21200
2 TIMES	51	8	8	17	8	3	2	3	2	2	18000
3 TIMES OR MORE	32	1	6	15	5	2	2	-	2	-	...
NOT REPORTED	3	-	-	2	2	-	-	-	-	-	...
DON'T KNOW	3	-	-	-	2	-	-	-	2	-	...
NOT REPORTED	8	1	3	-	-	2	2	-	-	-	...
UNITS OCCUPIED LAST WINTER	1 389	203	183	339	191	176	86	83	82	45	19500
HEATING EQUIPMENT											
WITH HEATING EQUIPMENT	1 389	203	183	339	191	176	86	83	82	45	19500
NO BREAKDOWNS	1 284	188	166	309	172	167	81	76	82	43	19700
WITH BREAKDOWNS	100	14	15	29	19	9	5	8	-	1	18500
1 TIME	82	9	12	24	17	8	3	6	-	1	18900
2 TIMES	9	-	2	1	2	1	2	2	-	-	...
3 TIMES	3	3	-	-	-	-	-	-	-	-	...
4 TIMES OR MORE	6	2	1	3	-	-	-	-	-	-	...
NOT REPORTED	-	-	-	-	-	-	-	-	-	-	-
NOT REPORTED	4	1	2	1	-	-	-	-	-	-	...
NO HEATING EQUIPMENT	-	-	-	-	-	-	-	-	-	-	-
INSUFFICIENT HEAT											
ADDITIONAL HEAT SOURCE:											
WITH SPECIFIED HEATING EQUIPMENT[2]	1 246	157	152	300	179	168	83	82	79	45	20400
NO ADDITIONAL HEAT SOURCE USED	1 125	132	126	274	163	156	78	76	76	43	20900
USED KITCHEN STOVE, FIREPLACE, OR PORTABLE HEATER	118	24	25	26	15	12	5	6	3	2	16900
NOT REPORTED	3	1	2	-	-	-	-	-	-	-	...
LACKING SPECIFIED HEATING EQUIPMENT OR NONE	143	46	30	39	12	8	3	2	3	-	14200

[1]LIMITED TO 1-FAMILY HOMES ON LESS THAN 10 ACRES AND NO BUSINESS ON PROPERTY.
[2]EXCLUDES ROOM HEATERS WITHOUT FLUE OR VENT, FIREPLACES, STOVES, AND PORTABLE HEATERS.

TABLE A-19. VALUE OF OWNER OCCUPIED HOUSING UNITS BY FAILURES IN PLUMBING FACILITIES AND EQUIPMENT FOR HOUSING UNITS WITH BLACK HOUSEHOLD HEAD: 1976--CONTINUED

(NUMBERS IN THOUSANDS. DATA BASED ON SAMPLE, SEE TEXT. FOR MINIMUM BASE FOR DERIVED FIGURES (PERCENT, MEDIAN, ETC.) AND MEANING OF SYMBOLS, SEE TEXT)

UNITED STATES INSIDE STANDARD METROPOLITAN STATISTICAL AREAS IN CENTRAL CITIES	TOTAL	LESS THAN $10,000	$10,000 TO $14,999	$15,000 TO $19,999	$20,000 TO $24,999	$25,000 TO $29,999	$30,000 TO $34,999	$35,000 TO $39,999	$40,000 TO $49,999	$50,000 OR MORE	MEDIAN (DOLLARS)
UNITS OCCUPIED LAST WINTER--CONTINUED											
INSUFFICIENT HEAT--CONTINUED											
ROOMS LACKING SPECIFIED HEAT SOURCE:											
WITH SPECIFIED HEATING EQUIPMENT[1]	1 246	157	152	300	179	168	83	82	79	45	20400
NO ROOMS LACKING AIR DUCTS, REGISTERS, RADIATORS OR HEATERS	938	103	109	221	134	129	61	68	68	43	21300
ROOMS LACKING AIR DUCTS, REGISTERS, RADIATORS OR HEATERS	294	52	42	74	43	36	22	12	11	2	18600
1 ROOM	58	14	9	13	6	9	-	2	6	-	17500
2 ROOMS	81	11	12	23	9	9	8	5	3	2	18800
3 ROOMS OR MORE	154	28	20	38	28	18	14	6	2	-	18800
NOT REPORTED	14	2	2	5	2	3	-	2	-	-	...
LACKING SPECIFIED HEATING EQUIPMENT OR NONE	143	46	30	39	12	8	3	2	3	-	14200
CLOSURE OF ROOMS:											
WITH HEATING EQUIPMENT	1 389	203	183	339	191	176	86	83	82	45	19500
NO ROOMS CLOSED	1 309	181	167	324	183	172	80	82	78	42	19700
CLOSED CERTAIN ROOMS	74	21	14	15	6	5	4	2	4	3	15700
LIVING ROOM ONLY	5	-	3	-	-	-	1	-	-	-	...
DINING ROOM ONLY	2	-	-	2	-	-	-	-	-	-	...
1 OR MORE BEDROOMS ONLY	47	15	8	11	5	3	-	-	2	3	15300
OTHER ROOMS OR COMBINATION	19	6	2	3	2	2	3	-	2	-	...
NOT REPORTED	3	-	2	-	-	-	-	2	-	-	...
NOT REPORTED	6	1	2	-	2	-	1	-	-	-	...
NO HEATING EQUIPMENT	-	-	-	-	-	-	-	-	-	-	-

[1]EXCLUDES ROOM HEATERS WITHOUT FLUE OR VENT, FIREPLACES, STOVES, AND PORTABLE HEATERS.

TABLE A-19. VALUE OF OWNER OCCUPIED HOUSING UNITS BY FAILURES IN PLUMBING FACILITIES AND EQUIPMENT FOR HOUSING UNITS WITH BLACK HOUSEHOLD HEAD: 1976--CONTINUED

(NUMBERS IN THOUSANDS. DATA BASED ON SAMPLE, SEE TEXT. FOR MINIMUM BASE FOR DERIVED FIGURES (PERCENT, MEDIAN, ETC.) AND MEANING OF SYMBOLS, SEE TEXT)

UNITED STATES INSIDE STANDARD METROPOLITAN STATISTICAL AREAS NOT IN CENTRAL CITIES	TOTAL	LESS THAN $10,000	$10,000 TO $14,999	$15,000 TO $19,999	$20,000 TO $24,999	$25,000 TO $29,999	$30,000 TO $34,999	$35,000 TO $39,999	$40,000 TO $49,999	$50,000 OR MORE	MEDIAN (DOLLARS)
SPECIFIED OWNER OCCUPIED[1]	611	57	49	78	97	67	81	71	52	59	26800
UNITS OCCUPIED 3 MONTHS OR LONGER	601	57	48	75	97	67	79	69	52	57	26700
WATER SUPPLY											
WITH PIPED WATER INSIDE STRUCTURE	585	47	47	74	97	67	77	69	52	53	27000
NO BREAKDOWNS	571	44	45	74	97	65	73	69	52	53	27000
WITH BREAKDOWNS	10	3	1	1	-	1	4	-	-	-	...
UNUSABLE 6 CONSECUTIVE HOURS OR LONGER:											
1 TIME	5	2	1	1	-	-	1	-	-	-	...
2 TIMES	3	-	-	-	-	-	3	-	-	-	...
3 TIMES OR MORE	3	1	-	-	-	1	-	-	-	-	...
NOT REPORTED	-	-	-	-	-	-	-	-	-	-	-
DON'T KNOW	1	-	-	-	-	-	-	1	-	-	...
NOT REPORTED	3	-	1	-	-	1	-	-	-	-	...
REASON FOR BREAKDOWN:											
PROBLEMS INSIDE BUILDING	3	1	-	-	-	1	-	-	-	-	...
PROBLEMS OUTSIDE BUILDING	8	2	1	1	-	-	4	-	-	-	...
NOT REPORTED	-	-	-	-	-	-	-	-	-	-	-
NO PIPED WATER INSIDE STRUCTURE	16	9	1	1	1	-	1	-	-	4	...
SEWAGE DISPOSAL											
WITH PUBLIC SEWER, SEPTIC TANK, OR CESSPOOL	581	47	47	73	95	67	77	69	52	53	27100
NO BREAKDOWNS	569	44	47	71	95	64	77	68	50	52	27100
WITH BREAKDOWNS	8	1	-	1	-	4	-	2	-	-	...
UNUSABLE 6 CONSECUTIVE HOURS OR LONGER:											
1 TIME	5	1	-	1	-	1	-	2	-	-	...
2 TIMES	1	-	-	-	-	1	-	-	-	-	...
3 TIMES OR MORE	1	-	-	-	-	1	-	-	-	-	...
NOT REPORTED	-	-	-	-	-	-	-	-	-	-	-
DON'T KNOW	-	-	-	-	-	-	-	-	-	-	-
NOT REPORTED	5	1	-	1	1	-	-	-	1	1	...
WITH CHEMICAL TOILET, PRIVY, OR OTHER MEANS	19	10	1	2	2	-	1	-	-	4	...
TYPE OF SEWAGE DISPOSAL											
WITH PUBLIC SEWER	448	28	24	48	77	53	72	58	46	42	29500
1 OR MORE BREAKDOWNS	7	-	-	1	-	4	-	2	-	-	...
WITH SEPTIC TANK OR CESSPOOL	133	19	23	25	18	15	5	11	6	11	19700
1 OR MORE BREAKDOWNS	1	1	-	-	-	-	-	-	-	-	...
FLUSH TOILET											
WITH ALL PLUMBING FACILITIES	577	45	46	73	95	67	77	69	52	53	27200
WITH ONLY 1 FLUSH TOILET	310	41	42	51	58	40	32	23	16	6	21800
NO BREAKDOWNS IN FLUSH TOILET	294	38	41	49	54	39	28	23	16	6	21700
WITH BREAKDOWNS IN FLUSH TOILET	13	3	1	2	4	1	1	-	-	-	...
UNUSABLE 6 CONSECUTIVE HOURS OR LONGER:											
1 TIME	10	2	1	2	4	1	-	-	-	-	...
2 TIMES	3	1	-	-	-	-	1	-	-	-	...
3 TIMES	-	-	-	-	-	-	-	-	-	-	-
4 TIMES OR MORE	-	-	-	-	-	-	-	-	-	-	-
NOT REPORTED	-	-	-	-	-	-	-	-	-	-	-
NOT REPORTED	3	-	-	-	-	-	3	-	1	-	...
REASON FOR BREAKDOWN:											
PROBLEMS INSIDE BUILDING	9	1	1	2	4	1	-	-	-	-	...
PROBLEMS OUTSIDE BUILDING	4	2	1	-	-	-	1	-	-	-	...
NOT REPORTED	-	-	-	-	-	-	-	-	-	-	-
LACKING SOME OR ALL PLUMBING FACILITIES	24	12	3	2	2	-	1	-	-	4	...
ELECTRIC FUSE BLOWOUTS											
NO FUSE OR SWITCH BLOWOUTS	530	48	46	69	86	57	65	60	46	51	26300
WITH FUSE OR SWITCH BLOWOUTS	70	9	2	6	11	11	13	9	5	4	28700
1 TIME	41	6	1	2	6	6	10	6	3	1	29600
2 TIMES	17	2	1	4	3	1	1	3	3	1	...
3 TIMES OR MORE	10	1	-	-	1	4	2	1	-	1	...
NOT REPORTED	1	-	-	-	-	-	-	-	-	1	...
DON'T KNOW	1	-	-	-	-	-	-	-	-	1	...
NOT REPORTED	-	-	-	-	-	-	-	-	-	-	-
UNITS OCCUPIED LAST WINTER	568	57	45	70	95	65	73	66	47	50	26300
HEATING EQUIPMENT											
WITH HEATING EQUIPMENT	565	56	45	70	95	65	73	66	47	48	26300
NO BREAKDOWNS	523	50	40	70	87	60	66	59	47	44	26100
WITH BREAKDOWNS	40	5	5	-	8	3	7	7	-	4	27800
1 TIME	26	4	3	-	3	2	5	5	-	4	...
2 TIMES	8	2	-	-	5	1	-	-	-	-	...
3 TIMES	-	-	-	-	-	-	-	-	-	-	-
4 TIMES OR MORE	1	-	-	-	-	-	1	-	-	-	...
NOT REPORTED	4	-	2	-	-	-	1	1	-	-	...
NOT REPORTED	2	-	-	-	-	2	-	-	-	-	...
NO HEATING EQUIPMENT	3	1	-	-	-	-	-	-	-	1	...
INSUFFICIENT HEAT											
ADDITIONAL HEAT SOURCE:											
WITH SPECIFIED HEATING EQUIPMENT[2]	472	25	36	54	84	55	67	63	47	42	28400
NO ADDITIONAL HEAT SOURCE USED	429	22	31	50	73	48	57	63	46	40	29200
USED KITCHEN STOVE, FIREPLACE, OR PORTABLE HEATER	39	3	5	3	10	5	10	-	1	2	23900
NOT REPORTED	4	-	-	1	2	2	-	-	-	-	...
LACKING SPECIFIED HEATING EQUIPMENT OR NONE	95	32	9	17	11	10	7	3	-	7	16900

[1]LIMITED TO 1-FAMILY HOMES ON LESS THAN 10 ACRES AND NO BUSINESS ON PROPERTY.
[2]EXCLUDES ROOM HEATERS WITHOUT FLUE OR VENT, FIREPLACES, STOVES, AND PORTABLE HEATERS.

TABLE A-19. VALUE OF OWNER OCCUPIED HOUSING UNITS BY FAILURES IN PLUMBING FACILITIES AND EQUIPMENT FOR HOUSING UNITS WITH BLACK HOUSEHOLD HEAD: 1976--CONTINUED

(NUMBERS IN THOUSANDS. DATA BASED ON SAMPLE, SEE TEXT. FOR MINIMUM BASE FOR DERIVED FIGURES (PERCENT, MEDIAN, ETC.) AND MEANING OF SYMBOLS, SEE TEXT)

UNITED STATES INSIDE STANDARD METROPOLITAN STATISTICAL AREAS NOT IN CENTRAL CITIES	TOTAL	LESS THAN $10,000	$10,000 TO $14,999	$15,000 TO $19,999	$20,000 TO $24,999	$25,000 TO $29,999	$30,000 TO $34,999	$35,000 TO $39,999	$40,000 TO $49,999	$50,000 OR MORE	MEDIAN (DOLLARS)
UNITS OCCUPIED LAST WINTER--CONTINUED											
INSUFFICIENT HEAT--CONTINUED											
ROOMS LACKING SPECIFIED HEAT SOURCE:											
WITH SPECIFIED HEATING EQUIPMENT[1]	472	25	36	54	84	55	67	63	47	42	28400
NO ROOMS LACKING AIR DUCTS, REGISTERS, RADIATORS OR HEATERS	333	9	17	34	56	44	46	47	44	37	30800
ROOMS LACKING AIR DUCTS, REGISTERS, RADIATORS OR HEATERS	136	16	19	19	26	11	20	16	3	6	22700
1 ROOM	17	1	2	1	3	-	7	-	-	4	...
2 ROOMS	33	5	1	2	4	7	7	4	3	1	...
3 ROOMS OR MORE	85	10	16	16	19	5	6	12	-	1	20100
NOT REPORTED	3	-	-	1	3	-	-	-	-	-	...
LACKING SPECIFIED HEATING EQUIPMENT OR NONE	95	32	9	17	11	10	7	3	-	7	16900
CLOSURE OF ROOMS:											
WITH HEATING EQUIPMENT	565	56	45	70	95	65	73	66	47	48	26300
NO ROOMS CLOSED	540	48	44	66	94	63	69	64	44	47	26400
CLOSED CERTAIN ROOMS	23	7	1	4	1	-	4	2	3	1	...
LIVING ROOM ONLY	2	-	-	1	1	-	-	-	-	-	...
DINING ROOM ONLY	1	1	-	-	-	-	-	-	-	-	...
1 OR MORE BEDROOMS ONLY	11	5	1	1	-	-	1	2	1	-	...
OTHER ROOMS OR COMBINATION	5	1	-	-	-	-	3	-	1	-	...
NOT REPORTED	4	-	-	1	-	-	1	-	-	1	...
NOT REPORTED	2	-	-	-	-	2	-	-	-	-	...
NO HEATING EQUIPMENT	3	1	-	-	-	-	-	-	-	1	...

[1]EXCLUDES ROOM HEATERS WITHOUT FLUE OR VENT, FIREPLACES, STOVES, AND PORTABLE HEATERS.

TABLE A-19. VALUE OF OWNER OCCUPIED HOUSING UNITS BY FAILURES IN PLUMBING FACILITIES AND EQUIPMENT FOR HOUSING UNITS WITH BLACK HOUSEHOLD HEAD: 1976--CONTINUED

(NUMBERS IN THOUSANDS. DATA BASED ON SAMPLE, SEE TEXT. FOR MINIMUM BASE FOR DERIVED FIGURES (PERCENT, MEDIAN, ETC.) AND MEANING OF SYMBOLS, SEE TEXT)

UNITED STATES OUTSIDE STANDARD METROPOLITAN STATISTICAL AREAS	TOTAL	LESS THAN $10,000	$10,000 TO $14,999	$15,000 TO $19,999	$20,000 TO $24,999	$25,000 TO $29,999	$30,000 TO $34,999	$35,000 TO $39,999	$40,000 TO $49,999	$50,000 OR MORE	MEDIAN (DOLLARS)
SPECIFIED OWNER OCCUPIED[1]	744	219	148	110	94	72	35	31	20	15	15200
UNITS OCCUPIED 3 MONTHS OR LONGER	732	216	144	110	92	72	34	30	20	14	15300
WATER SUPPLY											
WITH PIPED WATER INSIDE STRUCTURE	692	187	138	109	90	71	34	30	19	14	15900
NO BREAKDOWNS	667	179	132	106	86	70	31	30	19	14	16000
WITH BREAKDOWNS	20	7	4	3	4	1	2	-	-	-	...
UNUSABLE 6 CONSECUTIVE HOURS OR LONGER:											
1 TIME	15	3	3	3	4	1	2	-	-	-	...
2 TIMES	-	-	-	-	-	-	-	-	-	-	-
3 TIMES OR MORE	5	4	1	-	-	-	-	-	-	-	...
NOT REPORTED	-	-	-	-	-	-	-	-	-	-	-
DON'T KNOW	-	-	-	-	-	-	-	-	-	-	-
NOT REPORTED	5	2	2	-	-	-	2	-	-	-	...
REASON FOR BREAKDOWN:											
PROBLEMS INSIDE BUILDING	3	2	-	-	1	-	-	-	-	-	...
PROBLEMS OUTSIDE BUILDING	17	5	4	3	2	1	2	-	-	-	...
NOT REPORTED	-	-	-	-	-	-	-	-	-	-	-
NO PIPED WATER INSIDE STRUCTURE	40	29	6	1	2	1	-	-	2	-	10000-
SEWAGE DISPOSAL											
WITH PUBLIC SEWER, SEPTIC TANK, OR CESSPOOL	673	175	136	107	89	70	34	30	19	14	16200
NO BREAKDOWNS	660	170	133	104	87	70	33	30	19	14	16300
WITH BREAKDOWNS	6	1	2	-	2	-	2	-	-	-	...
UNUSABLE 6 CONSECUTIVE HOURS OR LONGER:											
1 TIME	5	1	2	-	1	-	2	-	-	-	...
2 TIMES	-	-	-	-	-	-	-	-	-	-	-
3 TIMES OR MORE	1	-	-	-	1	-	-	-	-	-	...
NOT REPORTED	-	-	-	-	-	-	-	-	-	-	-
DON'T KNOW	-	-	-	-	-	-	-	-	-	-	-
NOT REPORTED	7	4	1	3	-	-	-	-	-	-	...
WITH CHEMICAL TOILET, PRIVY, OR OTHER MEANS	58	41	8	2	3	2	-	-	2	-	10000-
TYPE OF SEWAGE DISPOSAL											
WITH PUBLIC SEWER	347	92	56	57	53	32	22	15	11	8	17300
1 OR MORE BREAKDOWNS	2	-	-	-	1	-	2	-	-	-	...
WITH SEPTIC TANK OR CESSPOOL	327	83	80	50	36	38	12	15	7	6	15000
1 OR MORE BREAKDOWNS	4	1	2	-	1	-	-	-	-	-	...
FLUSH TOILET											
WITH ALL PLUMBING FACILITIES	626	143	128	104	89	69	34	29	18	13	17100
WITH ONLY 1 FLUSH TOILET	518	138	123	92	68	46	14	22	9	7	14900
NO BREAKDOWNS IN FLUSH TOILET	490	129	119	86	63	44	14	20	9	7	14900
WITH BREAKDOWNS IN FLUSH TOILET	23	8	4	5	3	2	-	2	-	-	...
UNUSABLE 6 CONSECUTIVE HOURS OR LONGER:											
1 TIME	22	8	3	5	2	2	-	2	-	-	...
2 TIMES	-	-	-	-	-	-	-	-	-	-	-
3 TIMES	-	-	-	-	-	-	-	-	-	-	-
4 TIMES OR MORE	2	-	1	-	1	-	-	-	-	-	...
NOT REPORTED	-	-	-	-	-	-	-	-	-	-	-
NOT REPORTED	5	2	-	1	2	-	-	-	2	-	...
REASON FOR BREAKDOWN:											
PROBLEMS INSIDE BUILDING	14	5	-	4	3	1	-	1	-	-	...
PROBLEMS OUTSIDE BUILDING	9	3	4	1	-	1	-	1	-	-	...
NOT REPORTED	-	-	-	-	-	-	-	-	-	-	-
LACKING SOME OR ALL PLUMBING FACILITIES	106	74	16	6	3	3	-	1	2	1	10000-
ELECTRIC FUSE BLOWOUTS											
NO FUSE OR SWITCH BLOWOUTS	662	192	135	100	87	64	31	24	20	9	15200
WITH FUSE OR SWITCH BLOWOUTS	65	22	8	10	5	8	3	5	-	5	15900
1 TIME	37	10	4	9	2	4	2	2	-	4	...
2 TIMES	19	8	5	-	1	3	-	2	-	1	...
3 TIMES OR MORE	8	3	-	1	1	1	1	1	-	-	...
NOT REPORTED	2	2	-	-	-	-	-	-	-	-	...
DON'T KNOW	-	-	-	-	-	-	-	-	-	-	-
NOT REPORTED	4	2	-	-	1	-	-	2	-	-	...
UNITS OCCUPIED LAST WINTER	719	213	143	108	91	70	33	28	19	14	15100
HEATING EQUIPMENT											
WITH HEATING EQUIPMENT	718	212	143	108	91	70	33	28	19	14	15200
NO BREAKDOWNS	680	197	142	103	86	63	29	27	19	14	15100
WITH BREAKDOWNS	34	14	2	5	5	6	3	1	-	-	...
1 TIME	22	5	1	4	5	5	1	1	-	-	...
2 TIMES	7	6	1	-	-	-	1	-	-	-	...
3 TIMES	1	1	-	-	-	-	-	-	-	-	...
4 TIMES OR MORE	1	-	-	1	-	-	1	-	-	-	...
NOT REPORTED	3	2	-	-	-	2	-	-	-	-	...
NOT REPORTED	4	2	-	-	-	-	1	-	1	-	...
NO HEATING EQUIPMENT	1	1	-	-	-	-	-	-	-	-	...
INSUFFICIENT HEAT											
ADDITIONAL HEAT SOURCE:											
WITH SPECIFIED HEATING EQUIPMENT[2]	378	46	64	72	73	51	27	16	16	12	20500
NO ADDITIONAL HEAT SOURCE USED	323	38	53	52	69	45	24	16	15	12	21400
USED KITCHEN STOVE, FIREPLACE, OR PORTABLE HEATER	52	7	11	20	5	6	1	-	1	1	17000
NOT REPORTED	3	1	1	-	-	-	1	-	1	-	...
LACKING SPECIFIED HEATING EQUIPMENT OR NONE	340	167	79	35	18	18	6	11	3	2	10200

[1]LIMITED TO 1-FAMILY HOMES ON LESS THAN 10 ACRES AND NO BUSINESS ON PROPERTY.
[2]EXCLUDES ROOM HEATERS WITHOUT FLUE OR VENT, FIREPLACES, STOVES, AND PORTABLE HEATERS.

TABLE A-19. VALUE OF OWNER OCCUPIED HOUSING UNITS BY FAILURES IN PLUMBING FACILITIES AND EQUIPMENT FOR HOUSING UNITS WITH BLACK HOUSEHOLD HEAD: 1976--CONTINUED

(NUMBERS IN THOUSANDS. DATA BASED ON SAMPLE, SEE TEXT. FOR MINIMUM BASE FOR DERIVED FIGURES (PERCENT, MEDIAN, ETC.) AND MEANING OF SYMBOLS, SEE TEXT)

UNITED STATES OUTSIDE STANDARD METROPOLITAN STATISTICAL AREAS	TOTAL	LESS THAN $10,000	$10,000 TO $14,999	$15,000 TO $19,999	$20,000 TO $24,999	$25,000 TO $29,999	$30,000 TO $34,999	$35,000 TO $39,999	$40,000 TO $49,999	$50,000 OR MORE	MEDIAN (DOLLARS)
UNITS OCCUPIED LAST WINTER--CONTINUED											
INSUFFICIENT HEAT--CONTINUED											
ROOMS LACKING SPECIFIED HEAT SOURCE:											
WITH SPECIFIED HEATING EQUIPMENT[1]	378	46	64	72	73	51	27	16	16	12	20500
NO ROOMS LACKING AIR DUCTS, REGISTERS, RADIATORS OR HEATERS	228	20	26	38	47	37	27	11	12	10	23200
ROOMS LACKING AIR DUCTS, REGISTERS, RADIATORS OR HEATERS	145	26	37	33	25	14	-	5	4	2	16400
1 ROOM	15	3	8	2	-	2	-	-	-	-	...
2 ROOMS	29	6	9	7	2	1	-	1	2	1	...
3 ROOMS OR MORE	101	16	21	24	23	10	-	4	2	1	17800
NOT REPORTED	6	1	1	2	2	1	-	-	-	-	...
LACKING SPECIFIED HEATING EQUIPMENT OR NONE	340	167	79	35	18	18	6	11	3	2	10200
CLOSURE OF ROOMS:											
WITH HEATING EQUIPMENT	718	212	143	108	91	70	33	28	19	14	15200
NO ROOMS CLOSED	646	185	130	97	82	64	31	26	19	12	15400
CLOSED CERTAIN ROOMS	70	28	12	11	9	5	1	2	1	2	13100
LIVING ROOM ONLY	8	1	1	2	2	1	1	-	-	-	...
DINING ROOM ONLY	1	1	-	-	1	-	-	-	-	-	...
1 OR MORE BEDROOMS ONLY	47	21	8	8	3	5	-	2	1	-	11700
OTHER ROOMS OR COMBINATION	14	5	2	1	3	-	-	-	-	2	...
NOT REPORTED	1	-	1	-	-	-	-	-	-	-	...
NOT REPORTED	1	-	1	-	-	-	1	-	-	-	...
NO HEATING EQUIPMENT	1	1	-	-	-	-	-	-	-	-	...

[1]EXCLUDES ROOM HEATERS WITHOUT FLUE OR VENT, FIREPLACES, STOVES, AND PORTABLE HEATERS.

TABLE A-20. VALUE OF OWNER OCCUPIED HOUSING UNITS BY SELECTED NEIGHBORHOOD CHARACTERISTICS FOR HOUSING UNITS WITH BLACK HOUSEHOLD HEAD: 1976

(NUMBERS IN THOUSANDS. DATA BASED ON SAMPLE, SEE TEXT. FOR MINIMUM BASE FOR DERIVED FIGURES (PERCENT, MEDIAN, ETC.) AND MEANING OF SYMBOLS, SEE TEXT)

UNITED STATES TOTAL	TOTAL	LESS THAN $10,000	$10,000 TO $14,999	$15,000 TO $19,999	$20,000 TO $24,999	$25,000 TO $29,999	$30,000 TO $34,999	$35,000 TO $39,999	$40,000 TO $49,999	$50,000 OR MORE	MEDIAN (DOLLARS)
SPECIFIED OWNER OCCUPIED[1]	2 823	485	392	537	392	326	213	193	157	128	20000
NEIGHBORHOOD CONDITIONS AND WISH TO MOVE[2]											
NO STREET OR HIGHWAY NOISE	1 842	287	262	324	264	224	143	135	106	97	20900
WITH STREET OR HIGHWAY NOISE	971	196	128	214	125	101	69	58	51	29	18800
BOTHERSOME TO RESPONDENT	401	83	45	90	57	43	37	20	16	10	19100
WOULD LIKE TO MOVE	123	32	15	26	18	14	8	4	6	-	17800
WOULD NOT LIKE TO MOVE	276	51	29	61	39	30	28	16	11	10	19600
NOT REPORTED	2	-	-	2	-	-	-	-	-	-	...
NOT BOTHERSOME TO RESPONDENT	570	112	84	124	69	57	33	38	35	19	18600
NOT REPORTED	1	1	-	-	-	-	-	-	-	-	...
NOT REPORTED	10	2	2	-	3	2	-	-	-	1	...
NO AIRPLANE TRAFFIC NOISE	2 297	409	333	459	320	253	163	146	119	94	19400
WITH AIRPLANE TRAFFIC NOISE	517	74	57	78	68	71	50	47	38	33	23600
BOTHERSOME TO RESPONDENT	178	20	14	30	29	22	21	15	15	12	24200
WOULD LIKE TO MOVE	31	2	2	5	8	8	3	1	2	1	...
WOULD NOT LIKE TO MOVE	146	19	12	26	20	14	18	13	13	11	24000
NOT REPORTED	1	-	-	-	-	-	-	1	-	-	...
NOT BOTHERSOME TO RESPONDENT	332	51	41	48	38	49	29	31	24	20	23300
NOT REPORTED	6	2	2	-	2	-	1	-	-	-	...
NOT REPORTED	10	1	2	-	4	2	-	-	-	1	...
NO HEAVY TRAFFIC	1 866	291	240	330	263	235	151	138	116	103	21400
WITH HEAVY TRAFFIC	948	193	151	207	127	90	61	55	41	23	18100
BOTHERSOME TO RESPONDENT	294	55	31	59	52	30	25	18	18	6	20200
WOULD LIKE TO MOVE	101	20	7	27	20	14	6	4	4	-	19500
WOULD NOT LIKE TO MOVE	191	34	25	32	32	16	19	14	14	6	20900
NOT REPORTED	2	2	-	-	-	-	-	-	-	-	...
NOT BOTHERSOME TO RESPONDENT	653	136	119	149	75	60	36	37	24	17	17400
NOT REPORTED	2	2	-	-	-	-	-	-	-	-	...
NOT REPORTED	9	1	2	-	3	2	-	-	-	1	...
NO STREETS IN NEED OF REPAIR	2 145	327	288	397	295	255	182	160	134	107	21000
WITH STREETS IN NEED OF REPAIR	668	157	103	140	94	69	31	33	23	19	17700
BOTHERSOME TO RESPONDENT	430	79	62	96	69	50	22	27	15	12	18900
WOULD LIKE TO MOVE	95	23	9	25	12	12	5	1	5	2	18100
WOULD NOT LIKE TO MOVE	335	56	53	71	56	38	17	25	9	10	19200
NOT REPORTED	-	-	-	-	-	-	-	-	-	-	-
NOT BOTHERSOME TO RESPONDENT	233	77	41	44	24	17	9	6	8	7	14900
NOT REPORTED	5	2	-	-	2	2	-	-	-	-	...
NOT REPORTED	10	1	2	-	3	2	-	-	-	2	...
NO ROADS IMPASSABLE	2 325	395	323	432	312	273	178	174	134	105	20200
WITH ROADS IMPASSABLE	480	88	67	105	73	52	34	19	23	19	19000
BOTHERSOME TO RESPONDENT	285	37	36	56	50	38	28	10	18	13	21400
WOULD LIKE TO MOVE	83	15	7	18	13	10	8	5	6	-	20600
WOULD NOT LIKE TO MOVE	200	22	29	37	37	26	20	4	11	13	21600
NOT REPORTED	2	-	-	1	-	2	-	-	-	-	...
NOT BOTHERSOME TO RESPONDENT	193	51	31	47	23	14	6	10	6	6	16500
NOT REPORTED	2	-	1	2	-	-	-	-	-	-	...
NOT REPORTED	18	1	2	1	7	2	1	-	-	4	...
NO OCCUPIED HOUSING IN RUNDOWN CONDITION	2 326	366	316	427	324	279	183	175	143	113	20800
WITH OCCUPIED HOUSING IN RUNDOWN CONDITION	481	117	73	108	63	45	30	18	13	13	17300
BOTHERSOME TO RESPONDENT	287	42	47	78	46	27	18	11	9	8	18500
WOULD LIKE TO MOVE	113	20	12	34	21	14	5	1	5	1	18500
WOULD NOT LIKE TO MOVE	174	22	35	44	25	14	13	10	4	7	18400
NOT REPORTED	-	-	-	-	-	-	-	-	-	-	-
NOT BOTHERSOME TO RESPONDENT	189	75	26	29	14	18	12	7	4	5	13900
NOT REPORTED	5	-	-	2	3	-	-	-	-	-	...
NOT REPORTED	17	2	3	2	5	2	-	-	1	1	...
NO COMMERCIAL OR NONRESIDENTIAL ACTIVITIES	2 337	404	323	427	309	273	188	172	135	108	20300
WITH COMMERCIAL OR NONRESIDENTIAL ACTIVITIES	474	79	68	111	80	51	25	21	21	19	19100
BOTHERSOME TO RESPONDENT	84	14	12	19	11	13	4	4	4	3	19300
WOULD LIKE TO MOVE	39	7	6	11	4	6	2	2	2	-	18100
WOULD NOT LIKE TO MOVE	45	7	6	8	6	7	3	2	3	3	21300
NOT REPORTED	-	-	-	-	-	-	-	-	-	-	-
NOT BOTHERSOME TO RESPONDENT	389	64	56	92	69	38	21	17	16	16	19100
NOT REPORTED	1	1	-	-	-	-	-	-	-	-	...
NOT REPORTED	12	2	2	-	3	2	-	-	2	1	...
NO ODORS, SMOKE, OR GAS	2 522	423	355	474	350	287	192	179	140	122	20100
WITH ODORS, SMOKE, OR GAS	292	61	35	63	40	37	21	14	17	4	19000
BOTHERSOME TO RESPONDENT	198	35	23	46	27	28	10	11	16	2	19500
WOULD LIKE TO MOVE	76	14	10	20	10	9	2	4	6	-	18400
WOULD NOT LIKE TO MOVE	121	21	13	26	17	19	8	7	10	2	20400
NOT REPORTED	1	-	-	-	-	1	-	-	-	-	...
NOT BOTHERSOME TO RESPONDENT	94	25	13	17	13	9	11	4	1	2	17700
NOT REPORTED	-	-	-	-	-	-	-	-	-	-	-
NOT REPORTED	10	1	2	-	3	2	-	-	-	1	...
ADEQUATE STREET LIGHTS	2 146	366	279	410	298	246	172	148	128	100	20300
INADEQUATE STREET LIGHTS	664	116	111	127	91	79	41	45	29	25	19100
BOTHERSOME TO RESPONDENT	301	35	43	56	51	47	26	27	9	8	21700
WOULD LIKE TO MOVE	66	10	9	18	11	8	2	5	3	1	19000
WOULD NOT LIKE TO MOVE	233	25	33	38	40	39	24	23	6	7	22700
NOT REPORTED	2	-	2	-	-	-	-	-	-	-	...
NOT BOTHERSOME TO RESPONDENT	355	80	68	70	39	30	16	18	19	16	17200
NOT REPORTED	8	1	1	2	1	2	-	-	2	1	...
NOT REPORTED	13	3	3	-	3	2	-	-	-	3	...
NO NEIGHBORHOOD CRIME	2 243	403	321	411	300	246	173	161	121	108	19800
WITH NEIGHBORHOOD CRIME	563	79	70	123	87	78	40	32	36	16	20500
BOTHERSOME TO RESPONDENT	400	50	57	88	61	56	27	26	21	13	20400
WOULD LIKE TO MOVE	151	31	20	32	26	16	10	7	9	1	18900
WOULD NOT LIKE TO MOVE	249	20	37	56	36	41	18	18	12	12	21600
NOT REPORTED	-	-	-	-	-	-	-	-	-	-	-
NOT BOTHERSOME TO RESPONDENT	163	29	13	35	26	22	13	6	15	3	20800
NOT REPORTED	-	-	-	-	-	-	-	-	-	-	-
NOT REPORTED	[illegible]	[illegible]	2	3	5	2	-	-	-	4	...

[1]LIMITED TO 1-FAMILY HOMES ON LESS THAN [illegible] ACRES AND NO BUSINESS ON PROPERTY.
[2]WISH TO MOVE RELATES ONLY TO RESPONDENTS' OPINION OF SPECIFIC CONDITIONS.

TABLE A-20. VALUE OF OWNER OCCUPIED HOUSING UNITS BY SELECTED NEIGHBORHOOD CHARACTERISTICS FOR HOUSING UNITS WITH BLACK HOUSEHOLD HEAD: 1976--CONTINUED

(NUMBERS IN THOUSANDS. DATA BASED ON SAMPLE. SEE TEXT. FOR MINIMUM BASE FOR DERIVED FIGURES (PERCENT, MEDIAN, ETC.) AND MEANING OF SYMBOLS, SEE TEXT)

UNITED STATES TOTAL	TOTAL	LESS THAN $10,000	$10,000 TO $14,999	$15,000 TO $19,999	$20,000 TO $24,999	$25,000 TO $29,999	$30,000 TO $34,999	$35,000 TO $39,999	$40,000 TO $49,999	$50,000 OR MORE	MEDIAN (DOLLARS)
NEIGHBORHOOD CONDITIONS AND WISH TO MOVE[1]--CONTINUED											
NO TRASH, LITTER, OR JUNK	2 129	334	303	390	283	255	175	156	123	109	20600
WITH TRASH, LITTER, OR JUNK	681	149	87	146	106	69	37	37	33	16	18600
BOTHERSOME TO RESPONDENT	488	95	67	113	75	44	33	26	21	14	18600
WOULD LIKE TO MOVE	160	38	25	39	24	13	6	7	5	2	17200
WOULD NOT LIKE TO MOVE	328	57	42	74	51	31	27	18	16	12	19400
NOT REPORTED	-	-	-	-	-	-	-	-	-	-	-
NOT BOTHERSOME TO RESPONDENT	188	53	20	30	32	24	4	11	12	2	18600
NOT REPORTED	5	2	-	3	-	-	-	-	-	-	...
NOT REPORTED	13	1	2	1	3	2	-	-	2	2	...
NO BOARDED UP OR ABANDONED STRUCTURES	2 287	368	303	409	306	274	186	177	147	118	21000
WITH BOARDED UP OR ABANDONED STRUCTURES	526	116	88	128	82	51	27	16	10	9	17300
BOTHERSOME TO RESPONDENT	244	53	33	64	45	24	6	11	4	3	17800
WOULD LIKE TO MOVE	91	31	10	27	13	8	-	-	2	1	15800
WOULD NOT LIKE TO MOVE	153	22	23	37	32	16	6	11	3	3	19200
NOT REPORTED	-	-	-	-	-	-	-	-	-	-	-
NOT BOTHERSOME TO RESPONDENT	276	60	54	63	37	27	20	5	6	5	16900
NOT REPORTED	5	2	-	2	-	-	2	-	-	-	...
NOT REPORTED	11	1	2	-	5	2	-	-	-	1	...
NEIGHBORHOOD SERVICES											
ADEQUATE NEIGHBORHOOD SERVICES	1 439	209	180	277	210	187	113	112	87	62	21300
INADEQUATE NEIGHBORHOOD SERVICES[2]	1 374	273	210	258	181	139	98	80	70	64	18900
PUBLIC TRANSPORTATION	713	156	120	100	84	78	51	35	48	40	19000
SCHOOLS	158	37	26	31	15	15	9	11	9	6	17700
SHOPPING	598	143	87	123	65	59	41	32	24	25	17800
POLICE PROTECTION	355	71	51	79	45	39	27	23	10	9	18500
FIRE PROTECTION	179	53	38	22	26	18	10	6	5	3	14800
HOSPITALS OR HEALTH CLINICS	359	72	54	61	55	37	25	17	22	15	19300
DON'T KNOW	5	1	-	2	2	-	-	-	-	-	...
NOT REPORTED	6	1	2	-	-	-	1	-	-	1	...
NEIGHBORHOOD SERVICES AND WISH TO MOVE[3]											
WITH INADEQUATE SERVICE	1 374	273	210	258	181	139	98	80	70	64	18900
HOUSEHOLD WOULD LIKE TO MOVE[2]	196	44	24	43	31	21	9	11	12	2	18400
BECAUSE OF PUBLIC TRANSPORTATION	53	14	9	2	7	6	5	1	7	2	20700
BECAUSE OF SCHOOLS	36	7	3	11	5	5	-	3	1	-	...
BECAUSE OF SHOPPING	70	24	9	15	12	3	4	-	1	1	15500
BECAUSE OF POLICE PROTECTION	76	17	11	21	13	5	1	5	3	-	17300
BECAUSE OF FIRE PROTECTION	25	5	4	4	6	4	-	2	-	-	...
BECAUSE OF HOSPITALS OR HEALTH CLINICS	35	6	12	5	5	4	1	1	2	1	...
HOUSEHOLD WOULD NOT LIKE TO MOVE	1 115	221	180	198	148	112	81	68	58	50	19000
NOT REPORTED	63	9	7	17	2	6	9	2	-	12	19700
WITH ADEQUATE SERVICE	1 443	210	180	279	212	187	113	112	87	62	21200
NOT REPORTED	6	1	2	-	-	-	1	-	-	1	...
OVERALL OPINION OF NEIGHBORHOOD											
EXCELLENT	605	72	82	79	73	61	47	61	57	74	24700
GOOD	1 340	218	181	250	183	167	120	99	76	47	20600
FAIR	761	165	111	179	119	87	45	33	19	4	17900
POOR	106	28	16	29	15	11	-	1	5	1	16500
NOT REPORTED	10	1	2	-	3	-	1	-	-	2	...
HOUSEHOLD WOULD LIKE TO MOVE	423	93	57	89	62	42	31	20	24	4	18400
EXCELLENT	15	2	3	-	3	-	2	-	3	2	...
GOOD	117	15	15	18	20	16	12	8	12	2	22800
FAIR	220	51	29	55	29	22	17	11	6	-	17600
POOR	71	25	10	16	11	5	-	1	3	-	15200
NOT REPORTED	-	-	-	-	-	-	-	-	-	-	-
HOUSEHOLD WOULD NOT LIKE TO MOVE	2 387	390	333	446	325	282	182	173	133	122	20400
EXCELLENT	588	70	80	79	68	61	45	61	54	71	24800
GOOD	1 220	203	167	232	162	150	108	90	64	45	20300
FAIR	539	114	81	122	88	66	28	22	13	4	18000
POOR	35	4	6	13	4	6	-	-	2	1	...
NOT REPORTED	5	-	-	-	3	-	1	-	-	1	...
NOT REPORTED	13	2	2	2	5	2	-	-	-	1	...

[1]WISH TO MOVE RELATES ONLY TO RESPONDENTS' OPINION OF SPECIFIC CONDITIONS.
[2]FIGURES WILL NOT ADD TO TOTAL BECAUSE MORE THAN ONE INADEQUATE SERVICE WAS REPORTED FOR THE SAME UNIT.
[3]WISH TO MOVE RELATES ONLY TO RESPONDENTS' OPINION OF SPECIFIC SERVICES.

TABLE A-20. VALUE OF OWNER OCCUPIED HOUSING UNITS BY SELECTED NEIGHBORHOOD CHARACTERISTICS FOR HOUSING UNITS WITH BLACK HOUSEHOLD HEAD: 1976--CONTINUED

(NUMBERS IN THOUSANDS. DATA BASED ON SAMPLE, SEE TEXT. FOR MINIMUM BASE FOR DERIVED FIGURES (PERCENT, MEDIAN, ETC.) AND MEANING OF SYMBOLS, SEE TEXT)

UNITED STATES INSIDE STANDARD METROPOLITAN STATISTICAL AREAS	TOTAL	LESS THAN $10,000	$10,000 TO $14,999	$15,000 TO $19,999	$20,000 TO $24,999	$25,000 TO $29,999	$30,000 TO $34,999	$35,000 TO $39,999	$40,000 TO $49,999	$50,000 OR MORE	MEDIAN (DOLLARS)
SPECIFIED OWNER OCCUPIED[1]	2 079	265	244	428	299	254	178	162	137	113	21700
NEIGHBORHOOD CONDITIONS AND WISH TO MOVE[2]											
NO STREET OR HIGHWAY NOISE	1 359	150	150	257	202	175	125	116	96	88	23000
WITH STREET OR HIGHWAY NOISE	711	114	92	171	94	78	52	46	41	23	19400
BOTHERSOME TO RESPONDENT	308	55	35	81	44	29	25	16	15	8	19000
WOULD LIKE TO MOVE	103	25	9	26	16	12	5	4	6	-	18400
WOULD NOT LIKE TO MOVE	203	30	26	53	28	17	19	12	10	8	19300
NOT REPORTED	2	-	-	2	-	-	-	-	-	-	...
NOT BOTHERSOME TO RESPONDENT	403	58	57	90	50	49	28	29	26	16	19800
NOT REPORTED	-	-	-	-	-	-	-	-	-	-	-
NOT REPORTED	9	1	2	-	3	2	-	-	-	1	...
NO AIRPLANE TRAFFIC NOISE	1 649	218	200	358	238	191	133	125	102	84	21000
WITH AIRPLANE TRAFFIC NOISE	421	46	41	70	58	62	45	38	35	27	24600
BOTHERSOME TO RESPONDENT	144	11	11	28	26	19	16	11	12	10	24300
WOULD LIKE TO MOVE	27	-	2	3	8	7	3	1	2	1	...
WOULD NOT LIKE TO MOVE	115	11	8	25	17	11	13	9	11	9	23800
NOT REPORTED	1	-	-	-	-	-	-	1	-	-	...
NOT BOTHERSOME TO RESPONDENT	272	34	29	42	30	43	28	26	23	17	25100
NOT REPORTED	5	2	2	-	2	-	1	-	-	-	...
NOT REPORTED	9	1	2	-	3	2	-	-	-	1	...
NO HEAVY TRAFFIC	1 385	151	139	267	199	184	130	118	104	93	23400
WITH HEAVY TRAFFIC	685	113	103	160	97	69	47	44	33	19	18900
BOTHERSOME TO RESPONDENT	228	38	24	52	41	22	16	15	16	5	20000
WOULD LIKE TO MOVE	84	12	4	27	17	12	4	4	4	-	19900
WOULD NOT LIKE TO MOVE	144	26	20	25	23	10	12	11	12	5	20200
NOT REPORTED	-	-	-	-	-	-	-	-	-	-	-
NOT BOTHERSOME TO RESPONDENT	456	74	79	109	56	47	32	29	17	13	18400
NOT REPORTED	-	-	-	-	-	-	-	-	-	-	-
NOT REPORTED	9	1	2	-	3	2	-	-	-	1	...
NO STREETS IN NEED OF REPAIR	1 661	188	193	326	233	207	158	137	124	97	22700
WITH STREETS IN NEED OF REPAIR	409	76	49	102	63	46	20	26	13	14	18900
BOTHERSOME TO RESPONDENT	276	40	28	71	48	36	14	21	9	8	19900
WOULD LIKE TO MOVE	74	16	4	22	11	10	3	1	5	2	19000
WOULD NOT LIKE TO MOVE	201	24	24	49	37	26	11	20	4	6	20400
NOT REPORTED	-	-	-	-	-	-	-	-	-	-	-
NOT BOTHERSOME TO RESPONDENT	130	36	21	31	13	8	6	4	4	6	16300
NOT REPORTED	3	-	-	-	2	2	-	-	-	-	...
NOT REPORTED	9	1	2	-	3	2	-	-	-	1	...
NO ROADS IMPASSABLE	1 712	214	196	344	237	211	149	149	118	94	22200
WITH ROADS IMPASSABLE	352	50	46	84	56	41	28	13	19	15	19800
BOTHERSOME TO RESPONDENT	213	21	25	44	39	31	24	6	13	9	22100
WOULD LIKE TO MOVE	68	13	2	15	10	10	7	5	6	-	22100
WOULD NOT LIKE TO MOVE	144	9	23	29	29	20	17	1	7	9	22000
NOT REPORTED	2	-	-	-	-	2	-	-	-	-	...
NOT BOTHERSOME TO RESPONDENT	138	28	21	39	17	10	5	7	6	6	17500
NOT REPORTED	2	-	-	2	-	-	-	-	-	-	...
NOT REPORTED	15	1	2	-	6	2	-	-	-	4	...
NO OCCUPIED HOUSING IN RUNDOWN CONDITION	1 703	199	186	327	248	216	152	149	124	102	22800
WITH OCCUPIED HOUSING IN RUNDOWN CONDITION	362	65	54	99	46	36	25	14	12	10	18100
BOTHERSOME TO RESPONDENT	240	28	39	73	35	25	17	9	9	5	18600
WOULD LIKE TO MOVE	104	16	11	34	17	14	5	1	5	1	18700
WOULD NOT LIKE TO MOVE	136	12	28	39	17	11	12	8	4	5	18600
NOT REPORTED	-	-	-	-	-	-	-	-	-	-	-
NOT BOTHERSOME TO RESPONDENT	119	36	15	25	10	11	9	4	3	4	16500
NOT REPORTED	3	-	-	2	2	-	-	-	-	-	...
NOT REPORTED	14	1	3	1	5	2	-	-	-	1	...
NO COMMERCIAL OR NONRESIDENTIAL ACTIVITIES	1 710	215	199	336	239	207	157	143	117	96	22200
WITH COMMERCIAL OR NONRESIDENTIAL ACTIVITIES	359	49	43	92	57	46	21	19	19	15	19800
BOTHERSOME TO RESPONDENT	66	8	8	16	9	13	3	3	4	1	20500
WOULD LIKE TO MOVE	34	4	4	10	4	6	2	2	2	-	...
WOULD NOT LIKE TO MOVE	32	4	3	6	5	6	1	2	3	1	...
NOT REPORTED	-	-	-	-	-	-	-	-	-	-	-
NOT BOTHERSOME TO RESPONDENT	292	39	35	76	48	33	18	16	14	14	19800
NOT REPORTED	1	1	-	-	-	-	-	-	-	-	...
NOT REPORTED	11	1	2	-	3	2	-	-	2	1	...
NO ODORS, SMOKE, OR GAS	1 862	233	218	380	264	219	162	154	123	109	21900
WITH ODORS, SMOKE, OR GAS	207	31	23	48	32	34	16	8	14	2	20300
BOTHERSOME TO RESPONDENT	149	21	16	35	25	25	8	5	14	1	20600
WOULD LIKE TO MOVE	63	8	8	17	10	9	2	4	5	-	19500
WOULD NOT LIKE TO MOVE	86	13	7	18	15	16	6	1	9	1	21600
NOT REPORTED	-	-	-	-	-	-	-	-	-	-	-
NOT BOTHERSOME TO RESPONDENT	58	10	7	13	7	9	8	3	-	2	19600
NOT REPORTED	-	-	-	-	-	-	-	-	-	-	-
NOT REPORTED	10	1	2	-	3	2	-	-	-	1	...
ADEQUATE STREET LIGHTS	1 653	219	179	334	232	206	150	128	115	90	22100
INADEQUATE STREET LIGHTS	414	44	63	94	63	46	27	34	22	21	20500
BOTHERSOME TO RESPONDENT	215	14	32	45	39	30	19	23	8	6	22100
WOULD LIKE TO MOVE	55	5	6	16	10	8	2	5	3	1	19900
WOULD NOT LIKE TO MOVE	159	9	24	29	29	22	17	19	5	5	23000
NOT REPORTED	2	-	2	-	-	-	-	-	-	-	...
NOT BOTHERSOME TO RESPONDENT	193	28	30	49	25	15	9	11	12	14	18900
NOT REPORTED	6	1	1	-	-	2	-	-	2	1	...
NOT REPORTED	12	3	2	-	3	2	-	-	-	3	...
NO NEIGHBORHOOD CRIME	1 545	195	178	308	211	180	142	132	104	95	22200
WITH NEIGHBORHOOD CRIME	517	68	64	117	83	73	36	30	33	14	20600
BOTHERSOME TO RESPONDENT	374	47	51	84	58	53	26	24	21	11	20400
WOULD LIKE TO MOVE	148	30	20	32	24	15	10	7	9	1	18800
WOULD NOT LIKE TO MOVE	227	17	32	52	34	38	16	17	12	10	21900
NOT REPORTED	-	-	-	-	-	-	-	-	-	-	-
NOT BOTHERSOME TO RESPONDENT	143	21	12	33	25	20	10	6	12	3	21000
NOT REPORTED	-	-	-	-	-	-	-	-	-	-	-
NOT REPORTED	18	3	2	3	5	2	-	-	-	4	...

[1]LIMITED TO 1-FAMILY HOMES ON LESS THAN 10 ACRES AND NO BUSINESS ON PROPERTY.
[2]WISH TO MOVE RELATES ONLY TO RESPONDENTS' OPINION OF SPECIFIC CONDITIONS.

TABLE A-20. VALUE OF OWNER OCCUPIED HOUSING UNITS BY SELECTED NEIGHBORHOOD CHARACTERISTICS FOR HOUSING UNITS WITH BLACK HOUSEHOLD HEAD: 1976--CONTINUED

(NUMBERS IN THOUSANDS. DATA BASED ON SAMPLE, SEE TEXT. FOR MINIMUM BASE FOR DERIVED FIGURES (PERCENT, MEDIAN, ETC.) AND MEANING OF SYMBOLS, SEE TEXT)

UNITED STATES INSIDE STANDARD METROPOLITAN STATISTICAL AREAS	TOTAL	LESS THAN $10,000	$10,000 TO $14,999	$15,000 TO $19,999	$20,000 TO $24,999	$25,000 TO $29,999	$30,000 TO $34,999	$35,000 TO $39,999	$40,000 TO $49,999	$50,000 OR MORE	MEDIAN (DOLLARS)
NEIGHBORHOOD CONDITIONS AND WISH TO MOVE[1]--CONTINUED											
NO TRASH, LITTER, OR JUNK	1 556	172	177	307	213	199	148	132	108	100	22900
WITH TRASH, LITTER, OR JUNK	512	92	65	121	83	53	29	30	27	11	19100
BOTHERSOME TO RESPONDENT	391	67	53	95	61	37	27	21	20	10	19000
WOULD LIKE TO MOVE	142	29	21	37	21	13	6	7	5	2	17800
WOULD NOT LIKE TO MOVE	249	38	32	58	41	24	20	14	15	8	19800
NOT REPORTED	-	-	-	-	-	-	-	-	-	-	-
NOT BOTHERSOME TO RESPONDENT	117	23	13	23	21	16	3	9	7	2	19900
NOT REPORTED	5	2	-	3	-	-	-	-	-	-	...
NOT REPORTED	11	1	2	-	3	2	-	-	2	1	...
NO BOARDED UP OR ABANDONED STRUCTURES	1 634	172	174	320	219	209	155	153	127	104	23400
WITH BOARDED UP OR ABANDONED STRUCTURES	435	92	68	107	75	43	23	9	10	7	17700
BOTHERSOME TO RESPONDENT	212	43	28	58	43	22	5	7	4	2	18000
WOULD LIKE TO MOVE	87	29	10	25	13	8	-	-	2	1	15900
WOULD NOT LIKE TO MOVE	124	14	18	33	30	14	5	7	3	1	19500
NOT REPORTED	-	-	-	-	-	-	-	-	-	-	-
NOT BOTHERSOME TO RESPONDENT	219	47	40	48	33	21	16	3	5	5	17300
NOT REPORTED	5	2	-	2	-	-	2	-	-	-	...
NOT REPORTED	11	1	2	-	5	2	-	-	-	1	...
NEIGHBORHOOD SERVICES											
ADEQUATE NEIGHBORHOOD SERVICES	1 150	124	132	236	169	156	101	98	79	55	22500
INADEQUATE NEIGHBORHOOD SERVICES[2]	919	138	110	190	129	98	75	64	58	56	20800
PUBLIC TRANSPORTATION	377	57	43	56	44	49	34	22	38	35	23800
SCHOOLS	116	18	17	28	13	13	7	11	9	2	19300
SHOPPING	420	81	51	98	49	45	31	27	19	21	19000
POLICE PROTECTION	270	38	34	67	37	31	23	23	9	8	19800
FIRE PROTECTION	78	10	11	12	19	10	5	4	3	3	21600
HOSPITALS OR HEALTH CLINICS	260	42	32	47	43	26	20	16	20	14	20900
DON'T KNOW	5	1	-	2	2	-	-	-	-	-	...
NOT REPORTED	6	1	2	-	-	-	1	-	-	1	...
NEIGHBORHOOD SERVICES AND WISH TO MOVE[3]											
WITH INADEQUATE SERVICE	919	138	110	190	129	98	75	64	58	56	20800
HOUSEHOLD WOULD LIKE TO MOVE[2]	169	32	18	40	31	16	9	10	12	2	19300
BECAUSE OF PUBLIC TRANSPORTATION	46	8	8	2	7	6	5	1	7	2	23400
BECAUSE OF SCHOOLS	34	5	3	11	5	5	-	3	1	-	...
BECAUSE OF SHOPPING	64	23	8	13	12	2	4	-	1	1	15500
BECAUSE OF POLICE PROTECTION	69	13	9	20	13	5	1	5	3	-	18100
BECAUSE OF FIRE PROTECTION	16	2	3	2	6	1	-	2	-	-	...
BECAUSE OF HOSPITALS OR HEALTH CLINICS	26	3	8	4	5	3	1	-	2	1	...
HOUSEHOLD WOULD NOT LIKE TO MOVE	696	100	87	135	97	76	58	53	46	43	21300
NOT REPORTED	54	6	5	15	2	6	9	2	-	11	24600
WITH ADEQUATE SERVICE	1 154	126	132	237	170	156	101	98	79	55	22400
NOT REPORTED	6	1	2	-	-	-	1	-	-	1	...
OVERALL OPINION OF NEIGHBORHOOD											
EXCELLENT	421	33	40	51	45	51	36	47	50	68	29100
GOOD	956	101	104	199	142	119	102	85	66	40	22600
FAIR	605	108	86	150	97	77	39	29	17	3	18600
POOR	91	22	12	28	15	7	4	1	4	1	17000
NOT REPORTED	6	1	2	-	-	-	1	-	-	1	...
HOUSEHOLD WOULD LIKE TO MOVE	366	74	46	81	53	39	26	20	22	4	18900
EXCELLENT	6	-	1	-	-	-	2	-	2	2	...
GOOD	98	6	12	17	16	16	9	8	12	2	24300
FAIR	198	48	25	49	26	19	15	11	6	-	17700
POOR	63	20	8	16	11	4	-	1	3	-	16200
NOT REPORTED	-	-	-	-	-	-	-	-	-	-	-
HOUSEHOLD WOULD NOT LIKE TO MOVE	1 701	190	196	345	241	214	152	142	115	107	22500
EXCELLENT	413	33	40	51	43	51	34	47	48	66	28900
GOOD	856	95	91	182	125	101	92	77	54	38	22400
FAIR	404	60	61	100	70	59	24	18	11	3	19100
POOR	28	2	4	12	4	3	-	-	1	1	...
NOT REPORTED	1	-	-	-	-	-	1	-	-	-	...
NOT REPORTED	12	1	2	2	5	2	-	-	-	1	...

[1] WISH TO MOVE RELATES ONLY TO RESPONDENTS' OPINION OF SPECIFIC CONDITIONS.
[2] FIGURES WILL NOT ADD TO TOTAL BECAUSE MORE THAN ONE INADEQUATE SERVICE WAS REPORTED FOR THE SAME UNIT.
[3] WISH TO MOVE RELATES ONLY TO RESPONDENTS' OPINION OF SPECIFIC SERVICES.

TABLE A-20. VALUE OF OWNER OCCUPIED HOUSING UNITS BY SELECTED NEIGHBORHOOD CHARACTERISTICS FOR HOUSING UNITS WITH BLACK HOUSEHOLD HEAD: 1976--CONTINUED

(NUMBERS IN THOUSANDS. DATA BASED ON SAMPLE, SEE TEXT. FOR MINIMUM BASE FOR DERIVED FIGURES (PERCENT, MEDIAN, ETC.) AND MEANING OF SYMBOLS, SEE TEXT)

UNITED STATES INSIDE STANDARD METROPOLITAN STATISTICAL AREAS IN CENTRAL CITIES	TOTAL	LESS THAN $10,000	$10,000 TO $14,999	$15,000 TO $19,999	$20,000 TO $24,999	$25,000 TO $29,999	$30,000 TO $34,999	$35,000 TO $39,999	$40,000 TO $49,999	$50,000 OR MORE	MEDIAN (DOLLARS)
SPECIFIED OWNER OCCUPIED[1]	1 469	208	195	350	202	187	97	91	85	54	19700
NEIGHBORHOOD CONDITIONS AND WISH TO MOVE[2]											
NO STREET OR HIGHWAY NOISE	931	115	121	208	129	130	67	62	57	43	20800
WITH STREET OR HIGHWAY NOISE	531	91	73	142	69	57	29	30	29	11	18600
BOTHERSOME TO RESPONDENT	227	45	28	67	33	20	12	9	12	2	18100
WOULD LIKE TO MOVE	74	20	8	21	9	8	2	3	3	-	17100
WOULD NOT LIKE TO MOVE	152	25	20	45	24	12	11	6	9	2	18500
NOT REPORTED	2	-	-	2	-	-	-	-	-	-	...
NOT BOTHERSOME TO RESPONDENT	304	47	45	75	37	37	17	20	17	9	19000
NOT REPORTED	-	-	-	-	-	-	-	-	-	-	-
NOT REPORTED	6	1	2	-	3	-	-	-	-	-	...
NO AIRPLANE TRAFFIC NOISE	1 172	171	161	298	166	135	72	68	60	40	19300
WITH AIRPLANE TRAFFIC NOISE	290	35	32	52	32	52	24	23	25	14	24000
BOTHERSOME TO RESPONDENT	94	6	9	17	15	15	14	3	8	6	24900
WOULD LIKE TO MOVE	15	-	2	2	3	5	3	-	2	-	...
WOULD NOT LIKE TO MOVE	79	6	8	15	12	11	11	3	7	6	24200
NOT REPORTED	-	-	-	-	-	-	-	-	-	-	-
NOT BOTHERSOME TO RESPONDENT	193	28	21	35	17	37	11	20	17	8	23700
NOT REPORTED	3	2	2	-	-	-	-	-	-	-	...
NOT REPORTED	6	1	2	-	3	-	-	-	-	-	...
NO HEAVY TRAFFIC	963	117	113	223	132	134	71	64	65	44	21100
WITH HEAVY TRAFFIC	499	89	81	127	66	52	26	28	20	9	18100
BOTHERSOME TO RESPONDENT	177	32	20	43	34	15	8	11	12	1	19200
WOULD LIKE TO MOVE	61	11	3	24	11	8	2	2	2	-	18500
WOULD NOT LIKE TO MOVE	116	22	17	18	23	8	6	9	11	1	20200
NOT REPORTED	-	-	-	-	-	-	-	-	-	-	-
NOT BOTHERSOME TO RESPONDENT	322	57	60	84	32	37	18	17	8	8	17600
NOT REPORTED	-	-	-	-	-	-	-	-	-	-	-
NOT REPORTED	6	1	2	-	3	-	-	-	-	-	...
NO STREETS IN NEED OF REPAIR	1 185	159	156	272	160	153	83	79	76	47	20200
WITH STREETS IN NEED OF REPAIR	277	48	37	78	38	34	14	12	9	6	18400
BOTHERSOME TO RESPONDENT	184	23	23	57	29	25	9	11	6	2	19100
WOULD LIKE TO MOVE	54	11	3	18	6	8	3	1	3	-	18600
WOULD NOT LIKE TO MOVE	131	12	20	38	23	17	6	9	3	2	19300
NOT REPORTED	-	-	-	-	-	-	-	-	-	-	-
NOT BOTHERSOME TO RESPONDENT	91	25	14	21	9	8	4	2	3	5	16600
NOT REPORTED	2	-	-	-	-	2	-	-	-	-	...
NOT REPORTED	6	1	2	-	3	-	-	-	-	-	...
NO ROADS IMPASSABLE	1 209	169	156	287	159	162	77	82	73	44	19900
WITH ROADS IMPASSABLE	253	38	37	63	40	24	20	9	12	9	19100
BOTHERSOME TO RESPONDENT	144	14	20	32	25	20	15	5	9	5	21200
WOULD LIKE TO MOVE	46	8	1	12	5	8	3	5	5	-	21700
WOULD NOT LIKE TO MOVE	97	6	18	20	20	11	12	-	4	5	20900
NOT REPORTED	2	-	-	-	-	2	-	-	-	-	...
NOT BOTHERSOME TO RESPONDENT	107	24	17	29	15	5	5	5	3	5	17100
NOT REPORTED	2	-	-	2	-	-	-	-	-	-	...
NOT REPORTED	6	1	2	-	3	-	-	-	-	-	...
NO OCCUPIED HOUSING IN RUNDOWN CONDITION	1 179	160	143	267	162	160	80	82	76	49	20600
WITH OCCUPIED HOUSING IN RUNDOWN CONDITION	279	46	49	82	35	27	17	9	9	5	17700
BOTHERSOME TO RESPONDENT	191	20	37	58	29	19	12	8	6	1	18300
WOULD LIKE TO MOVE	86	14	9	28	15	11	5	-	5	-	18600
WOULD NOT LIKE TO MOVE	105	6	28	31	14	8	8	8	2	1	18000
NOT REPORTED	-	-	-	-	-	-	-	-	-	-	-
NOT BOTHERSOME TO RESPONDENT	85	26	12	22	5	8	5	2	3	3	15900
NOT REPORTED	3	-	-	2	2	-	-	-	-	-	...
NOT REPORTED	11	1	3	1	5	-	-	-	-	-	...
NO COMMERCIAL OR NONRESIDENTIAL ACTIVITIES	1 191	168	162	273	158	151	84	79	73	41	19900
WITH COMMERCIAL OR NONRESIDENTIAL ACTIVITIES	270	38	31	77	40	35	12	12	11	12	19200
BOTHERSOME TO RESPONDENT	49	4	4	14	6	11	2	3	3	1	21500
WOULD LIKE TO MOVE	29	3	3	9	3	6	2	2	2	-	...
WOULD NOT LIKE TO MOVE	20	1	1	5	3	5	-	2	2	1	...
NOT REPORTED	-	-	-	-	-	-	-	-	-	-	-
NOT BOTHERSOME TO RESPONDENT	220	33	26	64	34	24	11	9	8	11	19000
NOT REPORTED	1	1	-	-	-	-	-	-	-	-	...
NOT REPORTED	8	1	2	-	3	-	-	-	2	-	...
NO ODORS, SMOKE, OR GAS	1 316	182	176	315	179	163	89	87	73	52	19800
WITH ODORS, SMOKE, OR GAS	146	24	18	35	20	23	8	4	12	2	19500
BOTHERSOME TO RESPONDENT	106	18	13	24	16	17	5	1	12	-	19600
WOULD LIKE TO MOVE	48	6	8	14	6	6	1	1	5	-	18600
WOULD NOT LIKE TO MOVE	58	12	5	10	9	11	3	-	8	-	21000
NOT REPORTED	-	-	-	-	-	-	-	-	-	-	-
NOT BOTHERSOME TO RESPONDENT	40	6	5	11	4	6	3	3	-	2	19300
NOT REPORTED	-	-	-	-	-	-	-	-	-	-	-
NOT REPORTED	6	1	2	-	3	-	-	-	-	-	...
ADEQUATE STREET LIGHTS	1 220	185	153	280	166	161	88	71	71	46	19900
INADEQUATE STREET LIGHTS	241	20	40	70	33	26	9	20	14	8	19200
BOTHERSOME TO RESPONDENT	135	5	25	34	20	17	9	17	5	3	20900
WOULD LIKE TO MOVE	39	3	5	12	3	6	2	5	3	-	19700
WOULD NOT LIKE TO MOVE	94	1	19	22	17	11	8	12	2	3	21500
NOT REPORTED	2	-	2	-	-	-	-	-	-	-	...
NOT BOTHERSOME TO RESPONDENT	103	14	16	36	12	9	-	3	8	5	18000
NOT REPORTED	3	1	-	-	-	-	-	-	2	-	...
NOT REPORTED	8	3	2	-	3	-	-	-	-	-	...
NO NEIGHBORHOOD CRIME	1 050	148	136	248	134	130	74	74	62	44	19900
WITH NEIGHBORHOOD CRIME	408	57	57	101	63	57	23	17	23	9	19500
BOTHERSOME TO RESPONDENT	295	38	46	72	43	40	17	14	17	8	19400
WOULD LIKE TO MOVE	118	26	19	26	18	12	5	5	8	-	17900
WOULD NOT LIKE TO MOVE	177	12	28	46	25	28	12	9	9	8	20500
NOT REPORTED	-	-	-	-	-	-	-	-	-	-	-
NOT BOTHERSOME TO RESPONDENT	113	19	11	29	20	17	6	3	6	2	19600
NOT REPORTED	-	-	-	-	-	-	-	-	-	-	-
NOT REPORTED	11	3	2	2	5	-	-	-	-	-	...

[1]LIMITED TO 1-FAMILY HOMES ON LESS THAN 10 ACRES AND NO BUSINESS ON PROPERTY.
[2]WISH TO MOVE RELATES ONLY TO RESPONDENTS' OPINION OF SPECIFIC CONDITIONS.

TABLE A-20. VALUE OF OWNER OCCUPIED HOUSING UNITS BY SELECTED NEIGHBORHOOD CHARACTERISTICS FOR HOUSING UNITS WITH BLACK HOUSEHOLD HEAD: 1976--CONTINUED

(NUMBERS IN THOUSANDS. DATA BASED ON SAMPLE, SEE TEXT. FOR MINIMUM BASE FOR DERIVED FIGURES (PERCENT, MEDIAN, ETC.) AND MEANING OF SYMBOLS, SEE TEXT)

UNITED STATES INSIDE STANDARD METROPOLITAN STATISTICAL AREAS IN CENTRAL CITIES	TOTAL	LESS THAN $10,000	$10,000 TO $14,999	$15,000 TO $19,999	$20,000 TO $24,999	$25,000 TO $29,999	$30,000 TO $34,999	$35,000 TO $39,999	$40,000 TO $49,999	$50,000 OR MORE	MEDIAN (DOLLARS)
NEIGHBORHOOD CONDITIONS AND WISH TO MOVE[1]--CONTINUED											
NO TRASH, LITTER, OR JUNK	1 072	133	139	250	142	149	80	68	65	46	20500
WITH TRASH, LITTER, OR JUNK	389	73	54	100	57	37	17	23	19	8	18300
BOTHERSOME TO RESPONDENT	296	55	43	79	42	26	16	15	14	6	18200
WOULD LIKE TO MOVE	111	24	17	28	14	11	6	6	5	-	17500
WOULD NOT LIKE TO MOVE	186	31	26	52	28	15	9	9	9	6	18500
NOT REPORTED	-	-	-	-	-	-	-	-	-	-	-
NOT BOTHERSOME TO RESPONDENT	88	17	11	18	15	11	2	8	5	2	19500
NOT REPORTED	5	2	-	3	-	-	-	-	-	-	...
NOT REPORTED	8	1	2	-	3	-	-	-	2	-	...
NO BOARDED UP OR ABANDONED STRUCTURES	1 127	134	134	265	139	154	84	85	79	52	21100
WITH BOARDED UP OR ABANDONED STRUCTURES	333	73	59	85	58	32	12	6	6	1	17100
BOTHERSOME TO RESPONDENT	166	37	26	46	29	17	3	6	2	-	17100
WOULD LIKE TO MOVE	69	25	9	20	8	6	-	-	2	-	15200
WOULD NOT LIKE TO MOVE	97	12	17	26	21	11	3	6	-	-	18600
NOT REPORTED	-	-	-	-	-	-	-	-	-	-	-
NOT BOTHERSOME TO RESPONDENT	163	34	33	38	29	15	8	-	5	1	17000
NOT REPORTED	5	2	-	2	-	-	2	-	-	-	...
NOT REPORTED	8	1	2	-	5	-	-	-	-	-	...
NEIGHBORHOOD SERVICES											
ADEQUATE NEIGHBORHOOD SERVICES	869	109	107	202	129	122	67	53	51	29	20700
INADEQUATE NEIGHBORHOOD SERVICES[2]	592	96	87	146	71	65	29	39	35	24	18800
PUBLIC TRANSPORTATION	171	25	26	28	22	25	8	6	20	12	21400
SCHOOLS	77	11	16	21	5	8	1	9	6	-	17800
SHOPPING	293	59	42	80	27	32	14	15	15	9	17800
POLICE PROTECTION	207	31	28	56	23	23	14	17	8	6	19000
FIRE PROTECTION	39	3	6	6	8	6	2	3	3	2	22500
HOSPITALS OR HEALTH CLINICS	152	23	18	35	26	15	8	11	10	5	19900
DON'T KNOW	5	1	-	2	2	-	-	-	-	-	...
NOT REPORTED	3	1	2	-	-	-	-	-	-	-	...
NEIGHBORHOOD SERVICES AND WISH TO MOVE[3]											
WITH INADEQUATE SERVICE	592	96	87	146	71	65	29	39	35	24	18800
HOUSEHOLD WOULD LIKE TO MOVE[2]	128	26	17	35	14	14	3	8	11	-	17900
BECAUSE OF PUBLIC TRANSPORTATION	34	6	8	2	3	6	3	-	6	-	...
BECAUSE OF SCHOOLS	25	3	3	9	1	5	-	2	1	-	...
BECAUSE OF SHOPPING	46	17	8	11	6	2	1	-	1	-	14000
BECAUSE OF POLICE PROTECTION	60	12	8	18	9	5	-	5	3	-	17700
BECAUSE OF FIRE PROTECTION	8	-	3	2	1	-	-	2	-	-	...
BECAUSE OF HOSPITALS OR HEALTH CLINICS	20	1	8	3	3	3	-	-	2	-	...
HOUSEHOLD WOULD NOT LIKE TO MOVE	429	66	65	98	57	48	23	29	24	19	19300
NOT REPORTED	35	5	5	13	-	3	3	2	-	5	...
WITH ADEQUATE SERVICE	874	110	107	204	131	122	67	53	51	29	20600
NOT REPORTED	3	1	2	-	-	-	-	-	-	-	...
OVERALL OPINION OF NEIGHBORHOOD											
EXCELLENT	275	29	29	40	29	37	25	22	29	37	26500
GOOD	649	75	82	165	86	84	51	50	41	15	20100
FAIR	471	88	71	122	75	60	21	20	11	1	18100
POOR	70	15	11	23	11	6	-	-	4	-	17000
NOT REPORTED	3	1	2	-	-	-	-	-	-	-	...
HOUSEHOLD WOULD LIKE TO MOVE	283	63	38	70	37	29	17	12	16	-	17800
EXCELLENT	3	-	-	-	-	-	2	-	2	-	...
GOOD	69	6	11	15	9	11	8	3	6	-	21300
FAIR	163	43	20	43	20	16	8	9	5	-	17100
POOR	47	13	8	12	8	3	-	-	3	-	15900
NOT REPORTED	-	-	-	-	-	-	-	-	-	-	-
HOUSEHOLD WOULD NOT LIKE TO MOVE	1 178	144	155	278	162	157	80	79	70	54	20400
EXCELLENT	270	29	29	40	28	37	23	22	27	37	26400
GOOD	579	69	71	150	76	73	43	46	35	15	20000
FAIR	306	45	51	78	55	45	13	11	6	1	18700
POOR	23	1	3	11	3	3	-	-	1	-	...
NOT REPORTED	-	-	-	-	-	-	-	-	-	-	-
NOT REPORTED	8	1	2	2	3	-	-	-	-	-	...

[1] WISH TO MOVE RELATES ONLY TO RESPONDENTS' OPINION OF SPECIFIC CONDITIONS.
[2] FIGURES WILL NOT ADD TO TOTAL BECAUSE MORE THAN ONE INADEQUATE SERVICE WAS REPORTED FOR THE SAME UNIT.
[3] WISH TO MOVE RELATES ONLY TO RESPONDENTS' OPINION OF SPECIFIC SERVICES.

TABLE A-20. VALUE OF OWNER OCCUPIED HOUSING UNITS BY SELECTED NEIGHBORHOOD CHARACTERISTICS FOR HOUSING UNITS WITH BLACK HOUSEHOLD HEAD: 1976--CONTINUED

(NUMBERS IN THOUSANDS. DATA BASED ON SAMPLE, SEE TEXT. FOR MINIMUM BASE FOR DERIVED FIGURES (PERCENT, MEDIAN, ETC.) AND MEANING OF SYMBOLS, SEE TEXT)

UNITED STATES INSIDE STANDARD METROPOLITAN STATISTICAL AREAS NOT IN CENTRAL CITIES	TOTAL	LESS THAN $10,000	$10,000 TO $14,999	$15,000 TO $19,999	$20,000 TO $24,999	$25,000 TO $29,999	$30,000 TO $34,999	$35,000 TO $39,999	$40,000 TO $49,999	$50,000 OR MORE	MEDIAN (DOLLARS)
SPECIFIED OWNER OCCUPIED[1]	611	57	49	78	97	67	81	71	52	59	26800
NEIGHBORHOOD CONDITIONS AND WISH TO MOVE[2]											
NO STREET OR HIGHWAY NOISE	428	35	29	49	73	45	58	55	39	45	28100
WITH STREET OR HIGHWAY NOISE	180	22	19	28	24	21	23	16	13	13	24100
BOTHERSOME TO RESPONDENT	81	11	7	13	11	9	12	7	4	6	24100
WOULD LIKE TO MOVE	30	5	1	4	6	4	4	1	3	-	...
WOULD NOT LIKE TO MOVE	51	5	6	9	5	4	8	6	1	6	25800
NOT REPORTED	-	-	-	-	-	-	-	-	-	-	-
NOT BOTHERSOME TO RESPONDENT	99	12	12	15	13	12	11	9	9	6	24000
NOT REPORTED	-	-	-	-	-	-	-	-	-	-	-
NOT REPORTED	3	-	-	-	-	2	-	-	-	1	...
NO AIRPLANE TRAFFIC NOISE	477	46	40	60	72	56	61	56	41	45	26900
WITH AIRPLANE TRAFFIC NOISE	131	11	9	18	25	10	20	14	10	13	26000
BOTHERSOME TO RESPONDENT	49	5	1	11	10	3	3	8	4	4	23500
WOULD LIKE TO MOVE	12	-	1	2	5	3	-	1	-	1	...
WOULD NOT LIKE TO MOVE	36	5	1	10	5	1	3	6	4	3	...
NOT REPORTED	1	-	-	-	-	-	-	1	-	-	...
NOT BOTHERSOME TO RESPONDENT	79	6	8	7	13	6	17	6	6	9	29300
NOT REPORTED	2	-	-	-	2	-	1	-	-	-	...
NOT REPORTED	3	-	-	-	-	2	-	-	-	1	...
NO HEAVY TRAFFIC	422	34	26	44	67	49	60	54	39	48	29000
WITH HEAVY TRAFFIC	186	23	22	34	30	16	21	16	13	9	22300
BOTHERSOME TO RESPONDENT	51	6	3	9	7	6	8	4	4	4	25300
WOULD LIKE TO MOVE	23	2	1	2	7	4	2	3	3	-	...
WOULD NOT LIKE TO MOVE	29	5	3	7	-	2	6	2	1	4	...
NOT REPORTED	-	-	-	-	-	-	-	-	-	-	-
NOT BOTHERSOME TO RESPONDENT	135	17	19	24	24	10	13	12	9	6	21400
NOT REPORTED	-	-	-	-	-	-	-	-	-	-	-
NOT REPORTED	3	-	-	-	-	2	-	-	-	1	...
NO STREETS IN NEED OF REPAIR	476	30	37	54	72	54	75	58	48	50	29200
WITH STREETS IN NEED OF REPAIR	132	28	12	24	25	12	6	13	4	8	20400
BOTHERSOME TO RESPONDENT	91	17	5	15	19	11	5	11	3	6	22400
WOULD LIKE TO MOVE	21	5	1	4	5	3	-	-	2	2	...
WOULD NOT LIKE TO MOVE	70	12	4	11	14	9	5	11	1	4	22900
NOT REPORTED	-	-	-	-	-	-	-	-	-	-	-
NOT BOTHERSOME TO RESPONDENT	39	11	7	9	4	1	1	3	1	2	15800
NOT REPORTED	2	-	-	-	2	-	-	-	-	-	...
NOT REPORTED	3	-	-	-	-	2	-	-	-	1	...
NO ROADS IMPASSABLE	502	46	39	57	78	49	73	67	45	50	28200
WITH ROADS IMPASSABLE	100	12	10	21	16	17	8	4	7	6	22400
BOTHERSOME TO RESPONDENT	69	7	5	11	15	12	8	2	4	4	23600
WOULD LIKE TO MOVE	21	5	1	3	5	2	4	1	2	-	...
WOULD NOT LIKE TO MOVE	47	3	4	9	9	10	5	1	3	4	24400
NOT REPORTED	-	-	-	-	-	-	-	-	-	-	-
NOT BOTHERSOME TO RESPONDENT	31	4	4	10	1	5	-	2	3	1	...
NOT REPORTED	-	-	-	-	-	-	-	-	-	-	-
NOT REPORTED	9	-	-	-	3	2	-	-	-	4	...
NO OCCUPIED HOUSING IN RUNDOWN CONDITION	525	39	44	60	86	56	72	67	48	53	28000
WITH OCCUPIED HOUSING IN RUNDOWN CONDITION	83	18	5	18	11	10	9	4	3	5	20200
BOTHERSOME TO RESPONDENT	49	8	2	14	5	7	5	1	3	4	20300
WOULD LIKE TO MOVE	18	2	1	6	2	3	-	1	1	1	...
WOULD NOT LIKE TO MOVE	31	6	1	8	3	3	5	-	3	3	...
NOT REPORTED	-	-	-	-	-	-	-	-	-	-	-
NOT BOTHERSOME TO RESPONDENT	33	10	3	3	5	3	4	3	-	1	...
NOT REPORTED	-	-	-	-	-	-	-	-	-	-	-
NOT REPORTED	4	-	-	-	1	2	-	-	-	1	...
NO COMMERCIAL OR NONRESIDENTIAL ACTIVITIES	519	47	37	63	81	55	73	64	44	55	27800
WITH COMMERCIAL OR NONRESIDENTIAL ACTIVITIES	89	10	12	15	17	10	8	7	8	3	22400
BOTHERSOME TO RESPONDENT	17	4	3	3	3	2	1	-	1	-	...
WOULD LIKE TO MOVE	5	1	1	1	1	-	-	-	-	-	...
WOULD NOT LIKE TO MOVE	12	2	2	1	2	2	1	-	1	-	...
NOT REPORTED	-	-	-	-	-	-	-	-	-	-	-
NOT BOTHERSOME TO RESPONDENT	72	6	9	12	14	9	7	7	6	3	23300
NOT REPORTED	-	-	-	-	-	-	-	-	-	-	-
NOT REPORTED	3	-	-	-	-	2	-	-	-	1	...
NO ODORS, SMOKE, OR GAS	546	51	43	65	85	55	73	67	50	57	27700
WITH ODORS, SMOKE, OR GAS	61	7	6	13	12	10	8	4	1	1	22300
BOTHERSOME TO RESPONDENT	42	2	3	11	9	8	4	4	1	1	22700
WOULD LIKE TO MOVE	15	2	1	3	4	3	1	3	-	-	...
WOULD NOT LIKE TO MOVE	27	1	3	8	5	5	3	1	1	1	...
NOT REPORTED	-	-	-	-	-	-	-	-	-	-	-
NOT BOTHERSOME TO RESPONDENT	19	4	2	2	3	3	4	-	-	-	...
NOT REPORTED	-	-	-	-	-	-	-	-	-	-	-
NOT REPORTED	4	-	1	-	-	2	-	-	-	1	...
ADEQUATE STREET LIGHTS	433	34	26	54	66	46	63	57	44	44	29000
INADEQUATE STREET LIGHTS	174	24	23	24	31	20	18	14	8	13	22700
BOTHERSOME TO RESPONDENT	81	10	7	11	18	13	10	6	3	3	23400
WOULD LIKE TO MOVE	17	2	2	4	7	1	-	-	-	1	...
WOULD NOT LIKE TO MOVE	64	7	6	7	12	11	10	6	3	2	25100
NOT REPORTED	-	-	-	-	-	-	-	-	-	-	-
NOT BOTHERSOME TO RESPONDENT	90	14	15	13	12	6	9	8	4	10	21400
NOT REPORTED	3	-	1	-	-	2	-	-	-	1	...
NOT REPORTED	4	-	-	-	-	2	-	-	-	3	...
NO NEIGHBORHOOD CRIME	495	47	42	60	77	50	68	58	42	51	27100
WITH NEIGHBORHOOD CRIME	109	11	7	16	20	16	13	13	10	4	25300
BOTHERSOME TO RESPONDENT	79	9	5	12	15	12	9	10	4	3	24500
WOULD LIKE TO MOVE	29	4	1	6	6	3	5	3	1	1	...
WOULD NOT LIKE TO MOVE	50	5	4	6	9	10	4	8	3	2	25400
NOT REPORTED	-	-	-	-	-	-	-	-	-	-	-
NOT BOTHERSOME TO RESPONDENT	30	2	1	4	5	3	4	3	6	1	...
NOT REPORTED	-	-	-	-	-	-	-	-	-	-	-
NOT REPORTED	7	-	-	1	-	2	-	-	-	4	...

[1] LIMITED TO 1-FAMILY HOMES ON LESS THAN 10 ACRES AND NO BUSINESS ON PROPERTY.
[2] WISH TO MOVE RELATES ONLY TO RESPONDENTS' OPINION OF SPECIFIC CONDITIONS.

TABLE A-20. VALUE OF OWNER OCCUPIED HOUSING UNITS BY SELECTED NEIGHBORHOOD CHARACTERISTICS FOR HOUSING UNITS WITH BLACK HOUSEHOLD HEAD: 1976--CONTINUED

(NUMBERS IN THOUSANDS. DATA BASED ON SAMPLE, SEE TEXT. FOR MINIMUM BASE FOR DERIVED FIGURES (PERCENT, MEDIAN, ETC.) AND MEANING OF SYMBOLS, SEE TEXT)

UNITED STATES INSIDE STANDARD METROPOLITAN STATISTICAL AREAS NOT IN CENTRAL CITIES	TOTAL	LESS THAN $10,000	$10,000 TO $14,999	$15,000 TO $19,999	$20,000 TO $24,999	$25,000 TO $29,999	$30,000 TO $34,999	$35,000 TO $39,999	$40,000 TO $49,999	$50,000 OR MORE	MEDIAN (DOLLARS)
NEIGHBORHOOD CONDITIONS AND WISH TO MOVE[1]--CONTINUED											
NO TRASH, LITTER, OR JUNK	484	39	37	57	72	50	69	64	43	54	28700
WITH TRASH, LITTER, OR JUNK	124	18	11	21	26	16	12	7	8	4	22200
BOTHERSOME TO RESPONDENT	95	12	10	16	20	11	11	6	6	4	22500
WOULD LIKE TO MOVE	31	5	4	10	7	3	-	1	1	2	...
WOULD NOT LIKE TO MOVE	63	7	5	6	13	8	11	4	6	2	25000
NOT REPORTED	-	-	-	-	-	-	-	-	-	-	-
NOT BOTHERSOME TO RESPONDENT	29	7	2	4	6	5	1	1	2	-	...
NOT REPORTED	-	-	-	-	-	-	-	-	-	-	-
NOT REPORTED	3	-	-	-	-	2	-	-	-	1	...
NO BOARDED UP OR ABANDONED STRUCTURES	506	38	39	55	80	55	70	67	48	52	28700
WITH BOARDED UP OR ABANDONED STRUCTURES	102	20	9	22	17	11	11	3	3	5	19800
BOTHERSOME TO RESPONDENT	46	6	2	12	14	5	2	1	3	2	20900
WOULD LIKE TO MOVE	18	4	1	5	5	2	-	-	-	1	...
WOULD NOT LIKE TO MOVE	28	2	1	7	8	3	2	1	3	1	...
NOT REPORTED	-	-	-	-	-	-	-	-	-	-	-
NOT BOTHERSOME TO RESPONDENT	56	14	8	10	3	6	9	3	1	4	18300
NOT REPORTED	-	-	-	-	-	-	-	-	-	-	-
NOT REPORTED	3	-	-	-	-	2	-	-	-	1	...
NEIGHBORHOOD SERVICES											
ADEQUATE NEIGHBORHOOD SERVICES	281	16	26	34	39	34	34	45	28	26	28900
INADEQUATE NEIGHBORHOOD SERVICES[2]	328	42	23	44	58	34	46	26	23	32	24700
PUBLIC TRANSPORTATION	206	32	17	28	22	24	26	16	18	23	26000
SCHOOLS	39	6	1	6	8	5	5	2	3	2	23400
SHOPPING	127	22	9	17	22	12	17	12	4	12	23600
POLICE PROTECTION	63	7	6	10	14	8	10	6	1	2	23200
FIRE PROTECTION	39	7	5	6	12	4	4	1	-	1	21000
HOSPITALS OR HEALTH CLINICS	108	19	14	12	17	10	12	5	10	9	22700
DON'T KNOW	-	-	-	-	-	-	-	-	-	-	-
NOT REPORTED	3	-	-	-	-	-	1	-	-	1	...
NEIGHBORHOOD SERVICES AND WISH TO MOVE[3]											
WITH INADEQUATE SERVICE	328	42	23	44	58	34	46	26	23	32	24700
HOUSEHOLD WOULD LIKE TO MOVE	41	6	1	5	17	3	6	2	1	2	22600
BECAUSE OF PUBLIC TRANSPORTATION	12	2	-	1	4	-	2	1	1	2	...
BECAUSE OF SCHOOLS	9	2	-	1	4	1	-	1	-	-	...
BECAUSE OF SHOPPING	18	6	-	3	6	1	2	-	-	1	...
BECAUSE OF POLICE PROTECTION	8	1	1	2	4	-	1	-	-	-	...
BECAUSE OF FIRE PROTECTION	8	2	-	1	4	1	-	-	-	-	...
BECAUSE OF HOSPITALS OR HEALTH CLINICS	6	2	-	1	2	-	1	-	-	1	...
HOUSEHOLD WOULD NOT LIKE TO MOVE	267	34	22	38	39	28	35	24	23	24	25000
NOT REPORTED	19	2	-	1	2	3	5	-	-	6	...
WITH ADEQUATE SERVICE	281	16	26	34	39	34	34	45	28	26	28900
NOT REPORTED	3	-	-	-	-	-	1	-	-	1	...
OVERALL OPINION OF NEIGHBORHOOD											
EXCELLENT	146	4	11	12	15	14	11	26	21	32	36000
GOOD	307	26	22	33	56	35	51	35	25	24	27400
FAIR	135	20	14	28	22	17	18	8	6	1	21100
POOR	21	7	1	5	4	1	-	1	-	1	...
NOT REPORTED	3	-	-	-	-	-	1	-	-	1	...
HOUSEHOLD WOULD LIKE TO MOVE	82	11	7	11	16	9	9	8	7	4	23800
EXCELLENT	3	-	1	-	-	-	-	-	-	2	...
GOOD	29	-	2	1	6	5	2	5	5	2	...
FAIR	35	4	5	6	6	3	8	1	1	-	...
POOR	16	7	-	4	3	1	-	1	-	-	...
NOT REPORTED	-	-	-	-	-	-	-	-	-	-	-
HOUSEHOLD WOULD NOT LIKE TO MOVE	524	46	41	67	80	56	72	63	45	54	27400
EXCELLENT	143	4	11	12	15	14	11	26	21	29	35900
GOOD	277	26	20	32	49	28	49	30	20	22	27000
FAIR	98	16	10	22	14	14	10	7	4	1	20700
POOR	5	1	1	1	1	-	-	-	-	1	...
NOT REPORTED	1	-	-	-	-	-	1	-	-	-	...
NOT REPORTED	5	-	-	-	2	2	-	-	-	1	...

[1]WISH TO MOVE RELATES ONLY TO RESPONDENTS' OPINION OF SPECIFIC CONDITIONS.
[2]FIGURES WILL NOT ADD TO TOTAL BECAUSE MORE THAN ONE INADEQUATE SERVICE WAS REPORTED FOR THE SAME UNIT.
[3]WISH TO MOVE RELATES ONLY TO RESPONDENTS' OPINION OF SPECIFIC SERVICES.

TABLE A-20. VALUE OF OWNER OCCUPIED HOUSING UNITS BY SELECTED NEIGHBORHOOD CHARACTERISTICS FOR HOUSING UNITS WITH BLACK HOUSEHOLD HEAD: 1976--CONTINUED

(NUMBERS IN THOUSANDS. DATA BASED ON SAMPLE, SEE TEXT. FOR MINIMUM BASE FOR DERIVED FIGURES (PERCENT, MEDIAN, ETC.) AND MEANING OF SYMBOLS, SEE TEXT)

UNITED STATES OUTSIDE STANDARD METROPOLITAN STATISTICAL AREAS	TOTAL	LESS THAN $10,000	$10,000 TO $14,999	$15,000 TO $19,999	$20,000 TO $24,999	$25,000 TO $29,999	$30,000 TO $34,999	$35,000 TO $39,999	$40,000 TO $49,999	$50,000 OR MORE	MEDIAN (DOLLARS)
SPECIFIED OWNER OCCUPIED[1]	744	219	148	110	94	72	35	31	20	15	15200
NEIGHBORHOOD CONDITIONS AND WISH TO MOVE[2]											
NO STREET OR HIGHWAY NOISE	483	137	112	67	62	49	18	18	10	9	14700
WITH STREET OR HIGHWAY NOISE	260	82	37	43	31	23	17	12	10	6	16400
BOTHERSOME TO RESPONDENT	93	27	10	9	13	14	12	4	1	2	20000
WOULD LIKE TO MOVE	20	6	6	1	3	1	3	-	-	-	...
WOULD NOT LIKE TO MOVE	73	21	4	8	10	13	9	4	1	2	21500
NOT REPORTED	-	-	-	-	-	-	-	-	-	-	-
NOT BOTHERSOME TO RESPONDENT	167	54	27	34	19	8	5	8	9	4	15500
NOT REPORTED	1	1	-	-	-	-	-	-	-	-	...
NOT REPORTED	1	1	-	-	-	-	-	-	-	-	...
NO AIRPLANE TRAFFIC NOISE	647	192	133	101	82	63	30	21	17	9	15000
WITH AIRPLANE TRAFFIC NOISE	96	28	16	8	11	9	5	9	3	6	17500
BOTHERSOME TO RESPONDENT	35	9	4	2	3	3	5	4	2	2	...
WOULD LIKE TO MOVE	4	2	-	1	-	1	-	-	-	-	...
WOULD NOT LIKE TO MOVE	31	8	4	1	3	2	5	4	2	2	...
NOT REPORTED	-	-	-	-	-	-	-	-	-	-	-
NOT BOTHERSOME TO RESPONDENT	60	18	12	6	8	6	1	5	1	3	15300
NOT REPORTED	1	1	-	-	-	-	-	-	-	-	...
NOT REPORTED	1	-	-	-	1	-	-	-	-	-	...
NO HEAVY TRAFFIC	481	140	101	63	64	51	21	20	12	10	15000
WITH HEAVY TRAFFIC	263	80	48	47	30	21	14	11	8	5	15400
BOTHERSOME TO RESPONDENT	65	17	8	7	11	8	9	3	2	1	20700
WOULD LIKE TO MOVE	16	7	3	-	2	1	2	-	-	-	...
WOULD NOT LIKE TO MOVE	47	8	5	7	9	7	7	3	2	1	22500
NOT REPORTED	2	2	-	-	-	-	-	-	-	-	...
NOT BOTHERSOME TO RESPONDENT	196	62	40	40	19	13	5	8	7	4	14500
NOT REPORTED	2	2	-	-	-	-	-	-	-	-	...
NOT REPORTED	-	-	-	-	-	-	-	-	-	-	-
NO STREETS IN NEED OF REPAIR	483	139	95	71	63	49	25	23	11	9	15600
WITH STREETS IN NEED OF REPAIR	259	81	54	38	31	23	11	8	9	5	14500
BOTHERSOME TO RESPONDENT	155	38	34	25	20	14	7	5	6	4	15900
WOULD LIKE TO MOVE	21	7	5	3	2	2	1	-	-	-	...
WOULD NOT LIKE TO MOVE	134	32	29	22	19	12	6	5	6	4	16500
NOT REPORTED	-	-	-	-	-	-	-	-	-	-	-
NOT BOTHERSOME TO RESPONDENT	103	41	20	13	11	9	3	2	4	1	12700
NOT REPORTED	2	2	-	-	-	-	-	-	-	-	...
NOT REPORTED	1	-	-	-	-	-	-	-	-	1	...
NO ROADS IMPASSABLE	613	181	127	88	76	62	28	25	16	11	14900
WITH ROADS IMPASSABLE	128	39	21	21	17	10	5	6	4	4	15900
BOTHERSOME TO RESPONDENT	71	16	11	12	11	7	4	3	4	4	18700
WOULD LIKE TO MOVE	15	2	5	3	3	1	1	-	-	-	...
WOULD NOT LIKE TO MOVE	56	13	6	9	8	6	3	3	4	4	20000
NOT REPORTED	1	-	-	1	-	-	-	-	-	-	...
NOT BOTHERSOME TO RESPONDENT	56	23	10	8	6	4	2	3	-	-	12500
NOT REPORTED	1	-	1	-	-	-	-	-	-	-	...
NOT REPORTED	3	-	-	1	1	-	1	-	-	-	...
NO OCCUPIED HOUSING IN RUNDOWN CONDITION	623	166	130	100	77	63	30	26	19	11	15800
WITH OCCUPIED HOUSING IN RUNDOWN CONDITION	119	52	18	9	17	9	5	5	1	4	11800
BOTHERSOME TO RESPONDENT	47	14	8	5	11	2	1	2	-	3	15900
WOULD LIKE TO MOVE	9	4	2	-	3	-	-	-	-	-	...
WOULD NOT LIKE TO MOVE	38	10	7	5	8	2	1	2	-	3	17100
NOT REPORTED	-	-	-	-	-	-	-	-	-	-	-
NOT BOTHERSOME TO RESPONDENT	70	38	10	4	4	6	4	2	1	1	10000-
NOT REPORTED	2	-	-	-	2	-	-	-	-	-	...
NOT REPORTED	2	1	-	1	-	-	-	-	1	-	...
NO COMMERCIAL OR NONRESIDENTIAL ACTIVITIES	628	188	123	91	70	66	31	28	18	12	15100
WITH COMMERCIAL OR NONRESIDENTIAL ACTIVITIES	115	31	25	19	23	5	4	2	2	3	15500
BOTHERSOME TO RESPONDENT	18	6	4	2	2	1	1	1	-	1	...
WOULD LIKE TO MOVE	5	3	2	1	-	-	-	-	-	-	...
WOULD NOT LIKE TO MOVE	13	3	3	2	2	1	1	1	-	1	...
NOT REPORTED	-	-	-	-	-	-	-	-	-	-	-
NOT BOTHERSOME TO RESPONDENT	97	25	21	16	21	5	3	2	2	2	15900
NOT REPORTED	-	-	-	-	-	-	-	-	-	-	-
NOT REPORTED	1	1	-	-	-	-	-	-	-	-	...
NO ODORS, SMOKE, OR GAS	659	190	137	94	86	68	30	25	17	13	15200
WITH ODORS, SMOKE, OR GAS	85	30	12	15	8	4	5	6	3	2	15200
BOTHERSOME TO RESPONDENT	49	15	7	11	2	4	1	5	2	2	16400
WOULD LIKE TO MOVE	13	6	1	3	-	-	-	-	2	-	...
WOULD NOT LIKE TO MOVE	36	8	5	8	2	3	1	5	1	2	...
NOT REPORTED	1	-	-	-	-	1	-	-	-	-	...
NOT BOTHERSOME TO RESPONDENT	35	15	5	5	5	-	4	1	1	-	...
NOT REPORTED	-	-	-	-	-	-	-	-	-	-	-
NOT REPORTED	-	-	-	-	-	-	-	-	-	-	-
ADEQUATE STREET LIGHTS	493	147	100	76	66	39	21	19	12	11	15000
INADEQUATE STREET LIGHTS	250	72	48	33	28	33	14	11	8	4	15800
BOTHERSOME TO RESPONDENT	85	21	11	11	12	17	7	4	1	2	20300
WOULD LIKE TO MOVE	11	5	2	2	2	1	-	-	-	-	...
WOULD NOT LIKE TO MOVE	74	16	8	9	11	17	7	4	1	2	21800
NOT REPORTED	-	-	-	-	-	-	-	-	-	-	-
NOT BOTHERSOME TO RESPONDENT	162	52	37	21	15	15	7	8	7	2	14000
NOT REPORTED	2	-	-	2	1	-	-	-	-	-	...
NOT REPORTED	1	-	1	-	-	-	-	-	-	-	...
NO NEIGHBORHOOD CRIME	698	208	142	103	90	66	31	28	17	13	15000
WITH NEIGHBORHOOD CRIME	46	12	6	7	4	5	4	2	3	2	18800
BOTHERSOME TO RESPONDENT	26	3	6	5	3	4	2	2	-	2	...
WOULD LIKE TO MOVE	3	1	-	-	2	1	-	-	-	-	...
WOULD NOT LIKE TO MOVE	23	2	6	5	2	3	2	2	-	2	...
NOT REPORTED	-	-	-	-	-	-	-	-	-	-	-
NOT BOTHERSOME TO RESPONDENT	20	9	1	2	1	2	3	1	3	-	...
NOT REPORTED	-	-	-	-	-	-	-	-	-	-	-
NOT REPORTED	-	-	-	-	-	-	-	-	-	-	-

[1]LIMITED TO 1-FAMILY HOMES ON LESS THAN 10 ACRES AND NO BUSINESS ON PROPERTY.
[2]WISH TO MOVE RELATES ONLY TO RESPONDENTS' OPINION OF SPECIFIC CONDITIONS.

TABLE A-20. VALUE OF OWNER OCCUPIED HOUSING UNITS BY SELECTED NEIGHBORHOOD CHARACTERISTICS FOR HOUSING UNITS WITH BLACK HOUSEHOLD HEAD: 1976--CONTINUED

(NUMBERS IN THOUSANDS. DATA BASED ON SAMPLE, SEE TEXT. FOR MINIMUM BASE FOR DERIVED FIGURES (PERCENT, MEDIAN, ETC.) AND MEANING OF SYMBOLS, SEE TEXT)

UNITED STATES OUTSIDE STANDARD METROPOLITAN STATISTICAL AREAS	TOTAL	LESS THAN $10,000	$10,000 TO $14,999	$15,000 TO $19,999	$20,000 TO $24,999	$25,000 TO $29,999	$30,000 TO $34,999	$35,000 TO $39,999	$40,000 TO $49,999	$50,000 OR MORE	MEDIAN (DOLLARS)
NEIGHBORHOOD CONDITIONS AND WISH TO MOVE[1]--CONTINUED											
NO TRASH, LITTER, OR JUNK	572	162	127	84	70	56	27	24	14	9	14900
WITH TRASH, LITTER, OR JUNK	169	57	22	25	24	15	8	7	6	5	16100
BOTHERSOME TO RESPONDENT	97	28	14	18	14	7	6	5	1	4	16800
WOULD LIKE TO MOVE	18	9	4	2	3	-	-	-	-	-	...
WOULD NOT LIKE TO MOVE	80	19	11	16	10	7	6	5	1	4	18100
NOT REPORTED	-	-	-	-	-	-	-	-	-	-	-
NOT BOTHERSOME TO RESPONDENT	72	29	7	7	10	8	2	2	5	1	14300
NOT REPORTED	-	-	-	-	-	-	-	-	-	-	-
NOT REPORTED	3	-	-	1	-	1	-	-	-	1	...
NO BOARDED UP OR ABANDONED STRUCTURES	653	196	129	89	87	64	31	24	19	13	15100
WITH BOARDED UP OR ABANDONED STRUCTURES	91	23	20	20	6	8	4	7	1	2	15600
BOTHERSOME TO RESPONDENT	32	10	5	5	2	2	1	5	-	2	...
WOULD LIKE TO MOVE	3	2	-	2	-	-	-	-	-	-	...
WOULD NOT LIKE TO MOVE	29	8	5	4	2	2	1	5	-	2	...
NOT REPORTED	-	-	-	-	-	-	-	-	-	-	-
NOT BOTHERSOME TO RESPONDENT	58	13	14	15	4	6	3	2	1	-	15600
NOT REPORTED	1	1	-	-	-	-	-	-	-	-	...
NOT REPORTED	-	-	-	-	-	-	-	-	-	-	-
NEIGHBORHOOD SERVICES											
ADEQUATE NEIGHBORHOOD SERVICES	289	85	48	42	42	31	12	15	8	7	16500
INADEQUATE NEIGHBORHOOD SERVICES[2]	455	135	101	68	52	41	23	16	12	8	14600
PUBLIC TRANSPORTATION	336	99	78	44	40	29	18	12	10	5	14400
SCHOOLS	42	19	9	3	2	2	2	-	-	4	11000
SHOPPING	178	62	36	26	16	14	10	5	5	4	13700
POLICE PROTECTION	85	33	18	12	8	8	4	-	1	1	12600
FIRE PROTECTION	101	43	27	10	6	7	5	2	1	-	11500
HOSPITALS OR HEALTH CLINICS	99	30	22	14	12	11	5	1	2	2	14500
DON'T KNOW	-	-	-	-	-	-	-	-	-	-	-
NOT REPORTED	-	-	-	-	-	-	-	-	-	-	-
NEIGHBORHOOD SERVICES AND WISH TO MOVE[3]											
WITH INADEQUATE SERVICE	455	135	101	68	52	41	23	16	12	8	14600
HOUSEHOLD WOULD LIKE TO MOVE[2]	27	12	6	3	-	4	-	1	-	-	...
BECAUSE OF PUBLIC TRANSPORTATION	8	6	2	-	-	-	-	-	-	-	...
BECAUSE OF SCHOOLS	2	2	-	1	-	-	-	-	-	-	...
BECAUSE OF SHOPPING	6	1	2	2	-	1	-	-	-	-	...
BECAUSE OF POLICE PROTECTION	7	4	2	1	-	-	-	-	-	-	...
BECAUSE OF FIRE PROTECTION	9	3	1	2	-	3	-	1	-	-	...
BECAUSE OF HOSPITALS OR HEALTH CLINICS	9	2	4	2	-	1	-	1	-	-	...
HOUSEHOLD WOULD NOT LIKE TO MOVE	419	121	92	63	51	36	23	15	12	7	14800
NOT REPORTED	9	2	3	2	1	-	-	-	-	1	...
WITH ADEQUATE SERVICE	289	85	48	42	42	31	12	15	8	7	16500
NOT REPORTED	-	-	-	-	-	-	-	-	-	-	-
OVERALL OPINION OF NEIGHBORHOOD											
EXCELLENT	185	40	42	28	28	10	11	13	7	5	16900
GOOD	384	117	78	52	41	48	18	14	10	7	14900
FAIR	156	57	25	29	21	10	6	4	2	1	14200
POOR	15	6	4	1	-	4	-	-	1	-	...
NOT REPORTED	4	-	-	-	3	-	-	-	-	1	...
HOUSEHOLD WOULD LIKE TO MOVE	58	19	11	8	10	4	5	-	2	-	14300
EXCELLENT	9	2	2	-	3	-	-	-	2	-	...
GOOD	20	9	2	1	4	-	3	-	-	-	...
FAIR	22	4	5	6	2	3	1	-	-	-	...
POOR	8	5	2	-	-	1	-	-	-	-	...
NOT REPORTED	-	-	-	-	-	-	-	-	-	-	-
HOUSEHOLD WOULD NOT LIKE TO MOVE	685	200	137	102	84	68	31	31	18	15	15300
EXCELLENT	175	37	40	28	25	10	11	13	6	5	16900
GOOD	364	108	75	50	37	48	15	14	10	7	14900
FAIR	134	53	21	22	19	7	5	4	2	1	13400
POOR	7	1	2	1	-	3	-	-	1	-	...
NOT REPORTED	4	-	-	-	3	-	-	-	-	1	...
NOT REPORTED	1	1	-	-	-	-	-	-	-	-	...

[1]WISH TO MOVE RELATES ONLY TO RESPONDENTS' OPINION OF SPECIFIC CONDITIONS.
[2]FIGURES WILL NOT ADD TO TOTAL BECAUSE MORE THAN ONE INADEQUATE SERVICE WAS REPORTED FOR THE SAME UNIT.
[3]WISH TO MOVE RELATES ONLY TO RESPONDENTS' OPINION OF SPECIFIC SERVICES.

TABLE A-21. GROSS RENT OF RENTER OCCUPIED HOUSING UNITS BY OCCUPANCY AND UTILIZATION CHARACTERISTICS AND SERVICES AVAILABLE FOR HOUSING UNITS WITH BLACK HOUSEHOLD HEAD: 1976

(NUMBERS IN THOUSANDS. DATA BASED ON SAMPLE, SEE TEXT. FOR MINIMUM BASE FOR DERIVED FIGURES (PERCENT, MEDIAN, ETC.) AND MEANING OF SYMBOLS, SEE TEXT)

UNITED STATES TOTAL	TOTAL	LESS THAN $70	$70 TO $99	$100 TO $124	$125 TO $149	$150 TO $174	$175 TO $199	$200 TO $249	$250 TO $299	$300 OR MORE	NO CASH RENT	MEDIAN (DOLLARS)
SPECIFIED RENTER OCCUPIED[1]	4 254	634	604	577	537	497	473	468	196	108	162	135
DURATION OF OCCUPANCY												
HOUSEHOLD HEAD LIVED HERE:												
LESS THAN 3 MONTHS	404	34	43	53	58	58	54	59	29	9	9	154
3 MONTHS OR LONGER	3 850	600	561	524	479	439	418	409	167	99	153	133
LIVED HERE LAST WINTER	3 230	541	489	432	397	359	333	319	134	85	140	130
COMPLETE BATHROOMS												
1	3 495	444	499	510	485	448	412	399	148	58	92	137
1 AND ONE-HALF	234	9	14	24	24	33	38	41	23	19	9	180
2 OR MORE	140	3	8	3	11	7	17	27	25	30	10	231
ALSO USED BY ANOTHER HOUSEHOLD	79	33	13	16	9	3	3	-	-	-	3	82
NONE	305	145	70	24	9	5	2	2	-	1	47	70-
COMPLETE KITCHEN FACILITIES												
FOR EXCLUSIVE USE OF HOUSEHOLD	3 980	489	569	561	524	485	466	465	196	107	118	139
ALSO USED BY ANOTHER HOUSEHOLD	36	23	5	-	2	3	-	2	-	-	2	...
NO COMPLETE KITCHEN FACILITIES	238	122	30	16	11	9	6	2	-	1	42	70-
CONDITION OF KITCHEN FACILITIES												
WITH COMPLETE KITCHEN FACILITIES	4 016	512	574	561	526	488	466	466	196	107	119	139
ALL USABLE	3 915	495	562	546	512	474	465	455	195	100	111	139
1 OR MORE NOT USABLE[2]	86	14	10	13	14	11	2	8	-	6	7	128
KITCHEN SINK	27	5	5	2	2	3	-	2	-	3	5	...
REFRIGERATOR	21	4	4	5	2	2	-	3	-	2	1	...
RANGE OR COOKSTOVE	39	3	5	6	11	5	2	5	-	2	2	135
NOT REPORTED	3	2	-	-	-	2	-	-	-	-	-	...
NOT REPORTED	15	3	2	2	-	3	-	3	2	-	1	...
LACKING COMPLETE KITCHEN FACILITIES	238	122	30	16	11	9	6	2	-	1	42	70-
TYPE OF HOUSEHOLD												
2-OR-MORE-PERSON HOUSEHOLDS	3 047	372	410	382	389	371	378	379	173	99	94	144
HUSBAND-WIFE[3]	1 306	93	165	150	164	168	189	187	76	60	53	158
WITH 1 OR MORE SUBFAMILIES	26	-	8	3	3	-	5	3	1	2	1	...
WITH OTHER RELATIVES OR NONRELATIVES	189	13	36	18	24	13	34	23	9	9	10	147
WITH OWN CHILDREN UNDER 18 YEARS	812	49	80	96	90	107	132	128	54	47	27	167
OTHER MALE HEAD[3]	231	25	36	42	14	25	26	23	19	13	9	139
WITH 1 OR MORE SUBFAMILIES	7	-	2	-	-	-	2	-	-	2	1	...
WITH OTHER RELATIVES OR NONRELATIVES	195	21	34	29	10	22	25	18	17	11	8	150
WITH OWN CHILDREN UNDER 18 YEARS	45	5	2	11	5	9	5	2	2	4	1	144
FEMALE HEAD[3]	1 510	254	209	190	211	178	164	169	77	26	32	135
WITH 1 OR MORE SUBFAMILIES	31	6	3	5	2	1	8	2	2	2	2	...
WITH OTHER RELATIVES OR NONRELATIVES	504	64	76	74	75	46	60	58	32	3	15	135
WITH OWN CHILDREN UNDER 18 YEARS	1 119	184	153	128	155	147	115	138	58	23	18	138
1-PERSON HOUSEHOLDS	1 207	262	194	195	148	126	94	88	24	8	67	114
BEDROOMS												
NONE AND 1	1 394	263	214	212	203	153	138	116	32	13	50	122
2 OR MORE	2 860	372	389	365	334	343	335	352	164	95	112	143
NONE LACKING PRIVACY	2 360	289	267	283	275	305	304	324	151	81	81	152
1 OR MORE LACKING PRIVACY	498	83	122	82	59	39	31	26	13	14	31	108
PRIVACY NOT REPORTED	2	-	-	-	-	-	-	2	-	-	-	...
3-OR-MORE-PERSON HOUSEHOLDS	2 017	229	251	244	255	247	261	262	131	79	58	150
NO BEDROOMS USED BY 3 PERSONS OR MORE	1 437	156	153	159	167	183	205	204	111	60	38	158
BEDROOMS USED BY 3 PERSONS OR MORE	528	73	91	77	81	56	52	51	20	12	16	129
1	446	60	64	65	79	47	44	47	18	10	11	133
2 OR MORE	82	13	26	12	2	9	8	3	2	2	5	98
BEDROOMS USED BY PERSONS 13 YEARS OF AGE OR OLDER	291	52	54	43	33	27	32	27	5	6	10	119
NO BEDROOMS USED BY PERSONS 13 YEARS OF AGE OR OLDER	145	16	21	20	28	22	10	13	10	2	3	137
NOT REPORTED	92	5	15	14	20	6	11	11	5	3	2	138
NO BEDROOMS	9	-	-	2	2	-	-	3	-	-	2	...
NOT REPORTED	43	-	7	5	5	8	3	5	-	7	2	160
1- AND 2-PERSON HOUSEHOLDS	2 237	405	352	333	282	250	212	205	66	28	103	122
PLUMBING FACILITIES BY PERSONS PER ROOM												
WITH ALL PLUMBING FACILITIES	3 891	458	529	542	523	491	467	466	196	107	112	142
1.00 OR LESS	3 469	423	444	473	461	438	423	430	179	94	103	143
1.01 TO 1.50	317	33	53	55	43	38	32	33	14	12	5	133
1.51 OR MORE	104	2	31	14	18	15	12	3	3	2	4	129
LACKING SOME OR ALL PLUMBING FACILITIES	364	176	75	35	14	5	5	2	-	1	50	70-
1.00 OR LESS	307	148	64	32	13	5	3	2	-	1	39	70-
1.01 TO 1.50	30	15	6	2	1	-	1	-	-	-	5	...
1.51 OR MORE	26	13	5	1	1	-	2	-	-	-	5	...
GARBAGE COLLECTION SERVICE												
WITH SERVICE	3 882	551	543	532	504	478	452	435	175	94	117	137
LESS THAN ONCE A WEEK	22	7	1	1	3	5	2	2	-	2	1	...
ONCE A WEEK	1 151	122	160	162	166	172	169	118	23	20	38	141
TWICE A WEEK OR MORE	2 195	351	340	326	262	232	215	237	112	60	59	130
DON'T KNOW	501	67	40	42	71	69	64	78	40	12	19	157
NOT REPORTED	12	4	2	1	2	-	3	-	-	-	-	...
NO SERVICE	351	83	57	42	30	15	13	33	20	14	44	107
METHOD OF DISPOSAL:												
INCINERATOR, TRASH CHUTE, OR COMPACTOR	176	34	23	26	19	10	10	22	18	10	4	128
GARBAGE DISPOSAL	13	2	-	-	3	-	-	6	1	2	-	...
OTHER MEANS	157	46	34	16	7	6	2	5	2	2	38	82
NOT REPORTED	4	2	1	-	-	-	-	-	-	-	1	...
DON'T KNOW	17	-	3	2	3	2	6	-	2	-	-	...
NOT REPORTED	5	-	-	2	-	2	2	-	-	-	-	...

[1]EXCLUDES 1-FAMILY HOMES ON 10 ACRES OR MORE.
[2]FIGURES WILL NOT ADD TO TOTAL BECAUSE MORE THAN ONE KITCHEN FACILITY WAS REPORTED AS NOT USABLE FOR THE SAME UNIT.
[3]FIGURES MAY NOT ADD TO TOTAL BECAUSE HOUSEHOLD MEMBERS MAY BE INCLUDED IN MORE THAN ONE GROUP.

TABLE A-21. GROSS RENT OF RENTER OCCUPIED HOUSING UNITS BY OCCUPANCY AND UTILIZATION CHARACTERISTICS AND SERVICES AVAILABLE FOR HOUSING UNITS WITH BLACK HOUSEHOLD HEAD: 1976--CONTINUED

(NUMBERS IN THOUSANDS. DATA BASED ON SAMPLE, SEE TEXT. FOR MINIMUM BASE FOR DERIVED FIGURES (PERCENT, MEDIAN, ETC.) AND MEANING OF SYMBOLS, SEE TEXT)

UNITED STATES TOTAL	TOTAL	LESS THAN $70	$70 TO $99	$100 TO $124	$125 TO $149	$150 TO $174	$175 TO $199	$200 TO $249	$250 TO $299	$300 OR MORE	NO CASH RENT	MEDIAN (DOLLARS)
EXTERMINATOR SERVICE												
OCCUPIED 3 MONTHS OR LONGER	3 850	600	561	524	479	439	418	409	167	99	153	133
NO SIGNS OF MICE OR RATS	2 718	435	349	340	347	319	302	321	124	77	105	138
WITH SIGNS OF MICE OR RATS	1 089	162	206	181	123	118	112	83	37	20	47	120
REGULAR EXTERMINATION SERVICE	141	13	26	22	14	14	23	21	5	2	2	139
IRREGULAR EXTERMINATION SERVICE	287	30	38	52	29	38	38	28	20	9	4	143
NO EXTERMINATION SERVICE	644	116	141	107	77	65	50	28	10	9	41	110
NOT REPORTED	17	2	2	-	3	2	-	6	2	-	-	...
NOT REPORTED	42	3	5	3	9	2	5	5	6	2	1	148
OCCUPIED LESS THAN 3 MONTHS	404	34	43	53	58	58	54	59	29	9	9	154

TABLE A-21. GROSS RENT OF RENTER OCCUPIED HOUSING UNITS BY OCCUPANCY AND UTILIZATION CHARACTERISTICS AND SERVICES AVAILABLE FOR HOUSING UNITS WITH BLACK HOUSEHOLD HEAD: 1976--CONTINUED

(NUMBERS IN THOUSANDS. DATA BASED ON SAMPLE, SEE TEXT. FOR MINIMUM BASE FOR DERIVED FIGURES (PERCENT, MEDIAN, ETC.) AND MEANING OF SYMBOLS, SEE TEXT)

UNITED STATES INSIDE STANDARD METROPOLITAN STATISTICAL AREAS	TOTAL	LESS THAN $70	$70 TO $99	$100 TO $124	$125 TO $149	$150 TO $174	$175 TO $199	$200 TO $249	$250 TO $299	$300 OR MORE	NO CASH RENT	MEDIAN (DOLLARS)
SPECIFIED RENTER OCCUPIED[1]	3 564	410	437	496	486	470	451	453	190	102	70	145
DURATION OF OCCUPANCY												
HOUSEHOLD HEAD LIVED HERE:												
LESS THAN 3 MONTHS	362	27	36	48	52	54	50	55	28	9	4	157
3 MONTHS OR LONGER	3 201	383	401	448	434	415	401	399	161	93	66	144
LIVED HERE LAST WINTER	2 661	350	347	369	359	341	317	310	129	81	58	141
COMPLETE BATHROOMS												
1	3 072	349	381	445	441	428	392	385	145	54	51	143
1 AND ONE-HALF	212	7	13	20	20	28	37	41	22	18	6	184
2 OR MORE	133	3	8	3	11	5	17	26	23	30	8	230
ALSO USED BY ANOTHER HOUSEHOLD	69	25	13	16	8	3	3	-	-	-	2	90
NONE	78	26	22	12	6	5	2	2	-	-	4	85
COMPLETE KITCHEN FACILITIES												
FOR EXCLUSIVE USE OF HOUSEHOLD	3 455	368	420	484	475	459	445	450	190	102	63	146
ALSO USED BY ANOTHER HOUSEHOLD	27	16	5	-	2	3	-	2	-	-	-	...
NO COMPLETE KITCHEN FACILITIES	82	27	11	12	9	8	6	2	-	-	7	98
CONDITION OF KITCHEN FACILITIES												
WITH COMPLETE KITCHEN FACILITIES	3 481	383	425	484	476	462	445	452	190	102	63	146
ALL USABLE	3 394	369	415	470	464	449	443	441	188	95	60	146
1 OR MORE NOT USABLE[2]	73	11	8	12	13	9	2	8	-	6	3	131
KITCHEN SINK	23	4	5	2	2	3	-	2	-	3	3	...
REFRIGERATOR	19	3	3	5	2	2	-	3	-	2	-	...
RANGE OR COOKSTOVE	33	3	3	6	10	3	2	5	-	2	-	...
NOT REPORTED	3	2	-	-	-	2	-	-	-	-	-	...
NOT REPORTED	14	3	2	2	-	3	-	3	2	-	-	...
LACKING COMPLETE KITCHEN FACILITIES	82	27	11	12	9	8	6	2	-	-	7	98
TYPE OF HOUSEHOLD												
2-OR-MORE-PERSON HOUSEHOLDS	2 552	240	279	313	351	344	361	367	166	95	35	155
HUSBAND-WIFE[3]	1 057	37	101	118	143	151	176	178	71	58	25	169
WITH 1 OR MORE SUBFAMILIES	14	-	-	2	3	-	3	3	1	2	-	...
WITH OTHER RELATIVES OR NONRELATIVES	135	5	12	13	22	11	29	23	9	8	4	178
WITH OWN CHILDREN UNDER 18 YEARS	669	18	48	75	79	94	122	125	49	46	13	178
OTHER MALE HEAD[3]	197	13	27	39	14	23	26	21	19	13	2	154
WITH 1 OR MORE SUBFAMILIES	5	-	1	-	-	-	2	-	-	2	-	...
WITH OTHER RELATIVES OR NONRELATIVES	162	9	24	27	10	20	25	17	17	11	2	162
WITH OWN CHILDREN UNDER 18 YEARS	44	4	2	11	5	9	5	2	2	4	1	146
FEMALE HEAD[3]	1 298	191	152	156	195	170	159	168	76	25	8	143
WITH 1 OR MORE SUBFAMILIES	23	3	2	3	-	1	8	2	2	2	2	...
WITH OTHER RELATIVES OR NONRELATIVES	409	37	52	58	69	42	56	58	31	2	4	144
WITH OWN CHILDREN UNDER 18 YEARS	986	148	112	110	139	142	114	137	58	23	4	146
1-PERSON HOUSEHOLDS	1 012	170	157	183	134	125	91	86	24	7	35	121
BEDROOMS												
NONE AND 1	1 208	180	178	189	195	153	135	112	32	11	24	131
2 OR MORE	2 356	230	259	307	291	317	317	342	157	91	46	155
NONE LACKING PRIVACY	2 028	209	191	244	240	281	290	314	145	77	38	160
1 OR MORE LACKING PRIVACY	327	21	68	63	51	36	27	26	13	14	8	128
PRIVACY NOT REPORTED	2	-	-	-	-	-	-	2	-	-	-	...
3-OR-MORE-PERSON HOUSEHOLDS	1 693	148	159	200	229	228	246	259	126	76	22	160
NO BEDROOMS USED BY 3 PERSONS OR MORE	1 239	114	101	134	149	169	190	200	106	57	16	166
BEDROOMS USED BY 3 PERSONS OR MORE	412	34	55	61	74	51	52	51	20	11	5	143
1	358	28	41	51	71	43	44	47	18	9	3	144
2 OR MORE	54	6	13	9	2	8	8	3	2	2	2	119
BEDROOMS USED BY PERSONS 13 YEARS OF AGE OR OLDER	210	23	27	33	29	25	32	27	5	6	3	141
NO BEDROOMS USED BY PERSONS 13 YEARS OF AGE OR OLDER	120	9	17	16	25	20	10	13	10	2	-	143
NOT REPORTED	82	2	11	11	20	6	11	11	5	3	2	144
NO BEDROOMS	6	-	-	2	2	-	-	3	-	-	-	...
NOT REPORTED	36	-	3	3	5	8	3	5	-	7	2	...
1- AND 2-PERSON HOUSEHOLDS	1 871	262	277	296	257	241	205	195	64	26	48	132
PLUMBING FACILITIES BY PERSONS PER ROOM												
WITH ALL PLUMBING FACILITIES	3 435	361	409	473	475	465	446	452	190	102	64	147
1.00 OR LESS	3 086	335	355	416	422	414	405	416	172	89	61	148
1.01 TO 1.50	272	24	40	45	36	38	30	33	14	11	2	143
1.51 OR MORE	77	2	14	11	17	13	11	3	3	2	2	140
LACKING SOME OR ALL PLUMBING FACILITIES	129	49	28	23	11	5	5	2	-	-	5	83
1.00 OR LESS	117	43	25	23	11	5	3	2	-	-	5	85
1.01 TO 1.50	5	2	2	-	-	-	1	-	-	-	-	...
1.51 OR MORE	6	4	1	-	-	-	2	-	-	-	-	...
GARBAGE COLLECTION SERVICE												
WITH SERVICE	3 322	372	403	464	458	453	431	421	169	89	62	145
LESS THAN ONCE A WEEK	19	5	1	-	3	5	2	2	-	2	-	...
ONCE A WEEK	1 003	75	130	143	152	170	160	113	22	18	20	148
TWICE A WEEK OR MORE	1 855	248	236	284	234	213	206	231	108	59	36	140
DON'T KNOW	436	41	34	37	68	65	61	74	40	10	7	163
NOT REPORTED	9	3	2	-	2	-	3	-	-	-	-	...
NO SERVICE	221	38	31	28	26	14	13	32	19	13	8	134
METHOD OF DISPOSAL:												
INCINERATOR, TRASH CHUTE, OR COMPACTOR	162	29	21	22	19	10	10	22	18	10	1	135
GARBAGE DISPOSAL	12	2	-	-	3	-	-	6	-	2	-	...
OTHER MEANS	47	8	9	6	4	4	2	5	2	2	6	114
NOT REPORTED	-	-	-	-	-	-	-	-	-	-	-	-
DON'T KNOW	16	-	3	2	2	2	6	-	2	-	-	...
NOT REPORTED	5	-	-	2	-	2	2	-	-	-	-	...

[1]EXCLUDES 1-FAMILY HOMES ON 10 ACRES OR MORE.
[2]FIGURES WILL NOT ADD TO TOTAL BECAUSE MORE THAN ONE KITCHEN FACILITY WAS REPORTED AS NOT USABLE FOR THE SAME UNIT.
[3]FIGURES MAY NOT ADD TO TOTAL BECAUSE HOUSEHOLD MEMBERS MAY BE INCLUDED IN MORE THAN ONE GROUP.

TABLE A-21. GROSS RENT OF RENTER OCCUPIED HOUSING UNITS BY OCCUPANCY AND UTILIZATION CHARACTERISTICS AND SERVICES AVAILABLE FOR HOUSING UNITS WITH BLACK HOUSEHOLD HEAD: 1976--CONTINUED

(NUMBERS IN THOUSANDS. DATA BASED ON SAMPLE, SEE TEXT. FOR MINIMUM BASE FOR DERIVED FIGURES (PERCENT, MEDIAN, ETC.) AND MEANING OF SYMBOLS, SEE TEXT)

UNITED STATES INSIDE STANDARD METROPOLITAN STATISTICAL AREAS	TOTAL	LESS THAN $70	$70 TO $99	$100 TO $124	$125 TO $149	$150 TO $174	$175 TO $199	$200 TO $249	$250 TO $299	$300 OR MORE	NO CASH RENT	MEDIAN (DOLLARS)
EXTERMINATOR SERVICE												
OCCUPIED 3 MONTHS OR LONGER	3 201	383	401	448	434	415	401	399	161	93	66	144
NO SIGNS OF MICE OR RATS	2 329	303	267	294	312	303	288	313	120	72	57	146
WITH SIGNS OF MICE OR RATS	833	79	130	150	113	110	109	81	35	19	8	136
REGULAR EXTERMINATION SERVICE	129	10	23	20	13	12	22	21	5	2	2	145
IRREGULAR EXTERMINATION SERVICE	259	23	32	47	28	35	38	26	19	9	2	148
NO EXTERMINATION SERVICE	433	46	73	83	70	62	49	28	10	8	5	129
NOT REPORTED	13	-	2	-	3	-	-	6	2	-	-	...
NOT REPORTED	39	2	4	3	9	2	5	5	6	2	1	165
OCCUPIED LESS THAN 3 MONTHS	362	27	36	48	52	54	50	55	28	9	4	157

TABLE A-21. GROSS RENT OF RENTER OCCUPIED HOUSING UNITS BY OCCUPANCY AND UTILIZATION CHARACTERISTICS AND SERVICES AVAILABLE FOR HOUSING UNITS WITH BLACK HOUSEHOLD HEAD: 1976--CONTINUED

(NUMBERS IN THOUSANDS. DATA BASED ON SAMPLE, SEE TEXT. FOR MINIMUM BASE FOR DERIVED FIGURES (PERCENT, MEDIAN, ETC.) AND MEANING OF SYMBOLS, SEE TEXT)

UNITED STATES INSIDE STANDARD METROPOLITAN STATISTICAL AREAS IN CENTRAL CITIES	TOTAL	LESS THAN $70	$70 TO $99	$100 TO $124	$125 TO $149	$150 TO $174	$175 TO $199	$200 TO $249	$250 TO $299	$300 OR MORE	NO CASH RENT	MEDIAN (DOLLARS)
SPECIFIED RENTER OCCUPIED[1]	2 899	356	368	450	418	383	354	335	124	63	46	139
DURATION OF OCCUPANCY												
HOUSEHOLD HEAD LIVED HERE:												
LESS THAN 3 MONTHS	279	21	28	42	47	43	35	39	15	6	3	149
3 MONTHS OR LONGER	2 621	335	340	408	371	340	320	296	110	58	43	138
LIVED HERE LAST WINTER	2 189	302	290	339	314	279	253	235	88	53	36	136
COMPLETE BATHROOMS												
1	2 556	313	328	403	384	355	307	286	109	36	34	139
1 AND ONE-HALF	145	6	10	17	17	18	31	27	8	7	5	177
2 OR MORE	88	3	6	3	8	2	11	20	8	20	6	218
ALSO USED BY ANOTHER HOUSEHOLD	64	25	11	16	5	3	3	-	-	-	2	87
NONE	46	9	13	12	5	5	2	2	-	-	-	103
COMPLETE KITCHEN FACILITIES												
FOR EXCLUSIVE USE OF HOUSEHOLD	2 819	324	359	438	412	374	350	332	124	63	43	141
ALSO USED BY ANOTHER HOUSEHOLD	23	16	3	-	-	3	-	2	-	-	-	...
NO COMPLETE KITCHEN FACILITIES	57	16	6	12	6	6	5	2	-	-	3	108
CONDITION OF KITCHEN FACILITIES												
WITH COMPLETE KITCHEN FACILITIES	2 842	340	362	438	412	377	350	334	124	63	43	140
ALL USABLE	2 769	328	354	427	399	367	348	324	123	59	40	140
1 OR MORE NOT USABLE[2]	64	10	6	11	13	8	2	6	-	5	3	131
KITCHEN SINK	21	4	3	2	2	3	-	2	-	3	3	...
REFRIGERATOR	9	2	2	3	2	-	-	2	-	-	-	...
RANGE OR COOKSTOVE	32	3	2	6	10	3	2	5	-	2	-	...
NOT REPORTED	3	2	-	-	-	2	-	-	-	-	-	...
NOT REPORTED	10	2	2	-	-	2	-	3	2	-	-	...
LACKING COMPLETE KITCHEN FACILITIES	57	16	6	12	6	6	5	2	-	-	3	108
TYPE OF HOUSEHOLD												
2-OR-MORE-PERSON HOUSEHOLDS	2 043	211	233	276	306	282	280	274	104	57	20	148
HUSBAND-WIFE[3]	808	28	82	98	122	120	136	128	45	34	14	163
WITH 1 OR MORE SUBFAMILIES	11	-	-	2	3	-	3	3	-	-	-	...
WITH OTHER RELATIVES OR NONRELATIVES	111	5	9	8	18	9	26	22	8	5	2	180
WITH OWN CHILDREN UNDER 18 YEARS	506	13	38	61	70	72	95	90	34	26	8	172
OTHER MALE HEAD[3]	155	10	21	39	13	16	21	15	12	6	2	137
WITH 1 OR MORE SUBFAMILIES	2	-	-	-	-	-	2	-	-	-	-	...
WITH OTHER RELATIVES OR NONRELATIVES	127	7	21	26	8	13	21	11	12	6	2	148
WITH OWN CHILDREN UNDER 18 YEARS	34	3	2	11	5	6	5	2	2	-	-	...
FEMALE HEAD[3]	1 080	173	130	139	171	146	123	130	46	16	5	138
WITH 1 OR MORE SUBFAMILIES	18	2	2	3	-	-	5	2	2	2	2	...
WITH OTHER RELATIVES OR NONRELATIVES	354	33	45	54	63	40	46	49	21	2	2	142
WITH OWN CHILDREN UNDER 18 YEARS	807	136	95	99	119	119	86	103	34	14	3	140
1-PERSON HOUSEHOLDS	857	145	135	175	113	101	74	61	20	7	26	119
BEDROOMS												
NONE AND 1	1 005	154	152	177	165	119	105	81	27	9	15	127
2 OR MORE	1 894	202	216	274	253	264	249	254	97	54	31	148
NONE LACKING PRIVACY	1 618	187	164	217	210	232	225	229	88	40	26	152
1 OR MORE LACKING PRIVACY	275	14	51	56	44	33	24	24	9	14	5	132
PRIVACY NOT REPORTED	2	-	-	-	-	-	-	2	-	-	-	...
3-OR-MORE-PERSON HOUSEHOLDS	1 347	131	131	175	196	184	191	195	85	47	12	154
NO BEDROOMS USED BY 3 PERSONS OR MORE	972	103	87	115	131	136	141	151	67	31	9	158
BEDROOMS USED BY 3 PERSONS OR MORE	334	28	41	55	59	41	47	36	17	8	2	142
1	290	23	32	45	58	35	39	33	17	6	2	143
2 OR MORE	44	5	10	9	2	6	8	3	-	2	-	119
BEDROOMS USED BY PERSONS 13 YEARS OF AGE OR OLDER	170	19	19	31	23	17	30	22	3	5	2	141
NO BEDROOMS USED BY PERSONS 13 YEARS OF AGE OR OLDER	97	8	13	13	20	17	8	6	9	2	-	143
NOT REPORTED	67	2	9	11	15	6	9	8	5	2	-	143
NO BEDROOMS	6	-	-	2	2	-	-	3	-	-	-	...
NOT REPORTED	36	-	3	3	5	8	3	5	-	7	2	...
1- AND 2-PERSON HOUSEHOLDS	1 552	225	236	276	222	199	163	140	40	17	34	127
PLUMBING FACILITIES BY PERSONS PER ROOM												
WITH ALL PLUMBING FACILITIES	2 806	324	351	427	410	378	350	334	124	63	45	141
1.00 OR LESS	2 513	300	302	382	363	337	315	304	112	56	42	142
1.01 TO 1.50	227	22	36	37	30	30	25	28	11	6	2	139
1.51 OR MORE	66	2	13	8	17	11	10	2	2	2	2	139
LACKING SOME OR ALL PLUMBING FACILITIES	93	32	17	23	8	5	5	2	-	-	2	93
1.00 OR LESS	87	29	16	23	8	5	3	2	-	-	2	95
1.01 TO 1.50	2	-	2	-	-	-	-	-	-	-	-	...
1.51 OR MORE	5	3	-	-	-	-	2	-	-	-	-	...
GARBAGE COLLECTION SERVICE												
WITH SERVICE	2 706	326	346	423	396	367	335	311	105	52	45	139
LESS THAN ONCE A WEEK	16	5	-	-	3	3	2	2	-	2	-	...
ONCE A WEEK	825	59	114	133	125	137	132	92	9	9	15	144
TWICE A WEEK OR MORE	1 516	224	201	256	205	179	151	167	67	38	28	132
DON'T KNOW	341	35	30	33	63	48	47	50	29	4	2	154
NOT REPORTED	8	3	2	-	-	-	3	-	-	-	-	...
NO SERVICE	173	30	19	24	21	13	12	24	17	11	2	140
METHOD OF DISPOSAL:												
INCINERATOR, TRASH CHUTE, OR COMPACTOR	146	28	16	20	16	10	10	22	16	8	-	139
GARBAGE DISPOSAL	8	2	-	-	3	-	-	2	-	2	-	...
OTHER MEANS	19	-	3	5	2	3	2	-	2	2	2	...
NOT REPORTED	-	-	-	-	-	-	-	-	-	-	-	-
DON'T KNOW	16	-	3	2	2	2	6	-	2	-	-	...
NOT REPORTED	5	-	-	2	-	2	2	-	-	-	-	...

[1]EXCLUDES 1-FAMILY HOMES ON 10 ACRES OR MORE.
[2]FIGURES WILL NOT ADD TO TOTAL BECAUSE MORE THAN ONE KITCHEN FACILITY WAS REPORTED AS NOT USABLE FOR THE SAME UNIT.
[3]FIGURES MAY NOT ADD TO TOTAL BECAUSE HOUSEHOLD MEMBERS MAY BE INCLUDED IN MORE THAN ONE GROUP.

TABLE A-21. GROSS RENT OF RENTER OCCUPIED HOUSING UNITS BY OCCUPANCY AND UTILIZATION CHARACTERISTICS AND SERVICES AVAILABLE FOR HOUSING UNITS WITH BLACK HOUSEHOLD HEAD: 1976--CONTINUED

(NUMBERS IN THOUSANDS. DATA BASED ON SAMPLE, SEE TEXT. FOR MINIMUM BASE FOR DERIVED FIGURES (PERCENT, MEDIAN, ETC.) AND MEANING OF SYMBOLS, SEE TEXT)

UNITED STATES INSIDE STANDARD METROPOLITAN STATISTICAL AREAS IN CENTRAL CITIES	TOTAL	LESS THAN $70	$70 TO $99	$100 TO $124	$125 TO $149	$150 TO $174	$175 TO $199	$200 TO $249	$250 TO $299	$300 OR MORE	NO CASH RENT	MEDIAN (DOLLARS)
EXTERMINATOR SERVICE												
OCCUPIED 3 MONTHS OR LONGER	2 621	335	340	408	371	340	320	296	110	58	43	138
NO SIGNS OF MICE OR RATS	1 844	268	221	261	260	243	216	224	75	40	35	139
WITH SIGNS OF MICE OR RATS	743	65	115	144	102	95	99	67	32	16	8	135
REGULAR EXTERMINATION SERVICE	120	10	23	20	13	11	20	16	5	2	2	138
IRREGULAR EXTERMINATION SERVICE	236	23	30	44	24	31	36	23	17	6	2	146
NO EXTERMINATION SERVICE	374	33	61	80	62	53	42	22	8	8	5	129
NOT REPORTED	13	-	2	-	3	-	-	6	2	-	-	...
NOT REPORTED	34	2	4	3	9	2	5	5	3	2	-	...
OCCUPIED LESS THAN 3 MONTHS	279	21	28	42	47	43	35	39	15	6	3	149

TABLE A-21. GROSS RENT OF RENTER OCCUPIED HOUSING UNITS BY OCCUPANCY AND UTILIZATION CHARACTERISTICS AND SERVICES AVAILABLE FOR HOUSING UNITS WITH BLACK HOUSEHOLD HEAD: 1976--CONTINUED

(NUMBERS IN THOUSANDS. DATA BASED ON SAMPLE, SEE TEXT. FOR MINIMUM BASE FOR DERIVED FIGURES (PERCENT, MEDIAN, ETC.) AND MEANING OF SYMBOLS, SEE TEXT)

UNITED STATES INSIDE STANDARD METROPOLITAN STATISTICAL AREAS NOT IN CENTRAL CITIES	TOTAL	LESS THAN $70	$70 TO $99	$100 TO $124	$125 TO $149	$150 TO $174	$175 TO $199	$200 TO $249	$250 TO $299	$300 OR MORE	NO CASH RENT	MEDIAN (DOLLARS)
SPECIFIED RENTER OCCUPIED[1]	665	54	69	46	68	86	97	118	65	38	23	173
DURATION OF OCCUPANCY												
HOUSEHOLD HEAD LIVED HERE:												
LESS THAN 3 MONTHS	84	5	8	6	5	11	15	16	14	3	1	185
3 MONTHS OR LONGER	581	48	61	40	63	75	82	102	52	35	23	171
LIVED HERE LAST WINTER	471	48	56	30	45	62	64	75	42	28	22	168
COMPLETE BATHROOMS												
1	516	37	53	42	56	73	85	99	36	18	17	170
1 AND ONE-HALF	67	-	3	3	4	11	6	14	14	11	1	222
2 OR MORE	45	-	2	-	3	3	5	6	15	9	1	259
ALSO USED BY ANOTHER HOUSEHOLD	5	-	2	-	3	-	-	-	-	-	-	...
NONE	32	17	9	-	2	-	1	-	-	-	4	...
COMPLETE KITCHEN FACILITIES												
FOR EXCLUSIVE USE OF HOUSEHOLD	636	44	62	46	63	85	95	118	65	38	20	177
ALSO USED BY ANOTHER HOUSEHOLD	3	-	2	-	2	-	-	-	-	-	-	...
NO COMPLETE KITCHEN FACILITIES	25	10	5	-	3	2	2	-	-	-	4	...
CONDITION OF KITCHEN FACILITIES												
WITH COMPLETE KITCHEN FACILITIES	639	44	63	46	65	85	95	118	65	38	20	177
ALL USABLE	625	41	62	42	65	82	95	116	65	37	20	178
1 OR MORE NOT USABLE[2]	9	2	2	2	-	2	-	2	-	2	-	...
KITCHEN SINK	2	-	2	-	-	-	-	-	-	-	-	...
REFRIGERATOR	9	2	2	2	-	2	-	2	-	2	-	...
RANGE OR COOKSTOVE	2	-	2	-	-	-	-	-	-	-	-	...
NOT REPORTED	-	-	-	-	-	-	-	-	-	-	-	-
NOT REPORTED	5	2	-	2	-	2	-	-	-	-	-	...
LACKING COMPLETE KITCHEN FACILITIES	25	10	5	-	3	2	2	-	-	-	4	...
TYPE OF HOUSEHOLD												
2-OR-MORE-PERSON HOUSEHOLDS	510	29	46	37	46	62	81	93	62	38	15	183
HUSBAND-WIFE[3]	250	9	19	19	21	30	40	50	26	23	11	187
WITH 1 OR MORE SUBFAMILIES	3	-	-	-	-	-	-	-	1	2	-	...
WITH OTHER RELATIVES OR NONRELATIVES	24	-	2	5	4	1	3	2	1	3	2	...
WITH OWN CHILDREN UNDER 18 YEARS	163	6	10	13	9	22	27	35	15	20	5	192
OTHER MALE HEAD[3]	42	3	5	1	1	7	4	6	6	7	1	191
WITH 1 OR MORE SUBFAMILIES	3	-	1	-	-	-	1	-	-	2	-	...
WITH OTHER RELATIVES OR NONRELATIVES	36	2	3	1	1	7	4	6	5	5	-	...
WITH OWN CHILDREN UNDER 18 YEARS	9	1	1	-	-	3	-	-	-	4	1	...
FEMALE HEAD[3]	218	18	22	17	23	24	36	37	30	8	3	177
WITH 1 OR MORE SUBFAMILIES	6	2	-	-	-	1	3	-	-	-	-	...
WITH OTHER RELATIVES OR NONRELATIVES	55	4	7	4	6	2	10	9	10	-	2	181
WITH OWN CHILDREN UNDER 18 YEARS	178	12	17	10	20	22	28	34	25	8	1	180
1-PERSON HOUSEHOLDS	155	24	23	8	22	25	16	25	3	-	8	144
BEDROOMS												
NONE AND 1	203	26	26	12	30	34	29	31	5	2	8	153
2 OR MORE	462	28	43	33	38	53	68	87	60	37	15	185
NONE LACKING PRIVACY	410	22	26	26	30	49	65	86	57	37	12	192
1 OR MORE LACKING PRIVACY	52	7	17	7	8	3	3	2	3	-	3	104
PRIVACY NOT REPORTED	-	-	-	-	-	-	-	-	-	-	-	-
3-OR-MORE-PERSON HOUSEHOLDS	345	17	28	25	33	44	55	64	41	29	10	184
NO BEDROOMS USED BY 3 PERSONS OR MORE	267	11	14	19	19	34	50	49	39	26	7	191
BEDROOMS USED BY 3 PERSONS OR MORE	78	6	14	6	14	10	5	15	2	3	3	145
1	68	5	10	6	13	8	5	15	1	3	2	147
2 OR MORE	10	1	4	-	1	2	-	-	2	-	2	...
BEDROOMS USED BY PERSONS 13 YEARS OF AGE OR OLDER	40	5	8	2	5	8	2	5	2	2	2	144
NO BEDROOMS USED BY PERSONS 13 YEARS OF AGE OR OLDER	23	1	4	3	4	2	1	6	1	-	-	...
NOT REPORTED	15	-	2	1	5	-	2	3	-	2	2	...
NO BEDROOMS	-	-	-	-	-	-	-	-	-	-	-	-
NOT REPORTED	-	-	-	-	-	-	-	-	-	-	-	...
1- AND 2-PERSON HOUSEHOLDS	319	37	41	21	35	43	42	54	24	9	14	161
PLUMBING FACILITIES BY PERSONS PER ROOM												
WITH ALL PLUMBING FACILITIES	629	37	58	46	65	86	96	118	65	38	20	178
1.00 OR LESS	573	35	52	34	59	77	91	112	60	34	19	180
1.01 TO 1.50	46	2	4	8	6	8	5	5	4	5	-	158
1.51 OR MORE	11	-	2	3	-	2	1	2	1	-	1	...
LACKING SOME OR ALL PLUMBING FACILITIES	35	17	11	-	3	-	1	-	-	-	4	...
1.00 OR LESS	30	14	9	-	3	-	-	-	-	-	4	...
1.01 TO 1.50	4	2	1	-	-	-	1	-	-	-	-	...
1.51 OR MORE	2	1	1	-	-	-	-	-	-	-	-	...
GARBAGE COLLECTION SERVICE												
WITH SERVICE	616	45	57	42	62	86	96	110	64	37	17	177
LESS THAN ONCE A WEEK	2	-	1	-	-	2	-	-	-	-	-	...
ONCE A WEEK	178	17	17	10	27	33	27	21	12	9	4	162
TWICE A WEEK OR MORE	339	23	35	28	29	34	55	64	41	22	8	182
DON'T KNOW	95	5	4	4	5	17	14	24	10	6	5	192
NOT REPORTED	2	-	-	-	2	-	-	-	-	-	-	...
NO SERVICE	48	9	12	4	5	1	1	8	2	2	6	104
METHOD OF DISPOSAL:												
INCINERATOR, TRASH CHUTE, OR COMPACTOR	16	1	6	2	2	-	-	-	2	2	1	...
GARBAGE DISPOSAL	4	-	-	-	-	-	-	4	-	-	-	...
OTHER MEANS	28	8	6	1	2	1	1	5	-	-	5	...
NOT REPORTED	-	-	-	-	-	-	-	-	-	-	-	-
DON'T KNOW	1	-	-	-	1	-	-	-	-	-	-	...
NOT REPORTED	-	-	-	-	-	-	-	-	-	-	-	-

[1]EXCLUDES 1-FAMILY HOMES ON 10 ACRES OR MORE.
[2]FIGURES WILL NOT ADD TO TOTAL BECAUSE MORE THAN ONE KITCHEN FACILITY WAS REPORTED AS NOT USABLE FOR THE SAME UNIT.
[3]FIGURES MAY NOT ADD TO TOTAL BECAUSE HOUSEHOLD MEMBERS MAY BE INCLUDED IN MORE THAN ONE GROUP.

TABLE A-21. GROSS RENT OF RENTER OCCUPIED HOUSING UNITS BY OCCUPANCY AND UTILIZATION CHARACTERISTICS AND SERVICES AVAILABLE FOR HOUSING UNITS WITH BLACK HOUSEHOLD HEAD: 1976--CONTINUED

(NUMBERS IN THOUSANDS. DATA BASED ON SAMPLE, SEE TEXT. FOR MINIMUM BASE FOR DERIVED FIGURES (PERCENT, MEDIAN, ETC.) AND MEANING OF SYMBOLS, SEE TEXT)

UNITED STATES INSIDE STANDARD METROPOLITAN STATISTICAL AREAS NOT IN CENTRAL CITIES	TOTAL	LESS THAN $70	$70 TO $99	$100 TO $124	$125 TO $149	$150 TO $174	$175 TO $199	$200 TO $249	$250 TO $299	$300 OR MORE	NO CASH RENT	MEDIAN (DOLLARS)
EXTERMINATOR SERVICE												
OCCUPIED 3 MONTHS OR LONGER	581	48	61	40	63	75	82	102	52	35	23	171
NO SIGNS OF MICE OR RATS	485	35	46	33	52	60	72	89	45	31	21	177
WITH SIGNS OF MICE OR RATS	90	13	14	6	11	15	10	13	4	3	-	150
REGULAR EXTERMINATION SERVICE	8	-	-	-	-	2	2	5	-	-	-	...
IRREGULAR EXTERMINATION SERVICE	23	-	3	3	4	4	2	2	2	3	-	...
NO EXTERMINATION SERVICE	59	13	12	3	7	9	6	6	2	-	-	132
NOT REPORTED	-	-	-	-	-	-	-	-	-	-	-	-
NOT REPORTED	5	-	-	-	-	-	-	-	3	1	1	...
OCCUPIED LESS THAN 3 MONTHS	84	5	8	6	5	11	15	16	14	3	1	185

TABLE A-21. GROSS RENT OF RENTER OCCUPIED HOUSING UNITS BY OCCUPANCY AND UTILIZATION CHARACTERISTICS AND SERVICES AVAILABLE FOR HOUSING UNITS WITH BLACK HOUSEHOLD HEAD: 1976--CONTINUED

(NUMBERS IN THOUSANDS. DATA BASED ON SAMPLE, SEE TEXT. FOR MINIMUM BASE FOR DERIVED FIGURES (PERCENT, MEDIAN, ETC.) AND MEANING OF SYMBOLS, SEE TEXT)

UNITED STATES OUTSIDE STANDARD METROPOLITAN STATISTICAL AREAS	TOTAL	LESS THAN $70	$70 TO $99	$100 TO $124	$125 TO $149	$150 TO $174	$175 TO $199	$200 TO $249	$250 TO $299	$300 OR MORE	NO CASH RENT	MEDIAN (DOLLARS)
SPECIFIED RENTER OCCUPIED[1]	690	224	167	81	51	27	21	15	7	6	92	83
DURATION OF OCCUPANCY												
HOUSEHOLD HEAD LIVED HERE:												
LESS THAN 3 MONTHS	42	7	7	5	6	3	4	4	1	-	5	...
3 MONTHS OR LONGER	648	217	160	77	45	24	17	11	6	6	87	82
LIVED HERE LAST WINTER	569	191	143	64	38	18	16	9	4	4	83	81
COMPLETE BATHROOMS												
1	424	95	118	65	45	20	20	14	3	3	41	94
1 AND ONE-HALF	22	2	1	5	3	5	1	-	1	1	3	...
2 OR MORE	7	-	-	-	-	2	-	1	2	-	3	...
ALSO USED BY ANOTHER HOUSEHOLD	10	8	-	-	1	-	-	-	-	-	2	...
NONE	227	119	49	12	2	1	-	-	-	1	43	70-
COMPLETE KITCHEN FACILITIES												
FOR EXCLUSIVE USE OF HOUSEHOLD	525	121	149	77	49	26	21	15	7	5	55	92
ALSO USED BY ANOTHER HOUSEHOLD	10	8	-	-	1	-	-	-	-	-	2	...
NO COMPLETE KITCHEN FACILITIES	156	96	18	4	2	1	-	-	-	1	35	70-
CONDITION OF KITCHEN FACILITIES												
WITH COMPLETE KITCHEN FACILITIES	535	129	149	77	50	26	21	15	7	5	56	92
ALL USABLE	521	126	147	77	48	25	21	15	7	5	52	91
1 OR MORE NOT USABLE[2]	13	2	2	1	2	2	-	-	-	-	4	...
KITCHEN SINK	4	2	-	1	-	-	-	-	-	-	2	...
REFRIGERATOR	2	1	1	-	-	-	-	-	-	-	1	...
RANGE OR COOKSTOVE	6	-	2	-	2	2	-	-	-	-	2	...
NOT REPORTED	-	-	-	-	-	-	-	-	-	-	-	-
NOT REPORTED	1	-	-	-	-	-	-	-	-	-	1	-
LACKING COMPLETE KITCHEN FACILITIES	156	96	18	4	2	1	-	-	-	1	35	70-
TYPE OF HOUSEHOLD												
2-OR-MORE-PERSON HOUSEHOLDS	495	131	131	69	38	26	18	12	7	4	59	89
HUSBAND-WIFE[3]	248	56	64	33	22	17	13	9	5	3	28	95
WITH 1 OR MORE SUBFAMILIES	12	-	8	2	-	-	2	-	-	-	1	...
WITH OTHER RELATIVES OR NONRELATIVES	53	8	24	5	2	2	4	-	-	1	7	88
WITH OWN CHILDREN UNDER 18 YEARS	143	30	32	22	12	14	11	3	5	2	14	103
OTHER MALE HEAD[3]	34	12	10	2	-	2	-	2	-	-	7	...
WITH 1 OR MORE SUBFAMILIES	3	-	2	-	-	-	-	-	-	-	1	...
WITH OTHER RELATIVES OR NONRELATIVES	33	11	10	2	-	2	-	2	-	-	6	...
WITH OWN CHILDREN UNDER 18 YEARS	1	1	-	-	-	-	-	-	-	-	-	...
FEMALE HEAD[3]	212	63	58	34	16	7	5	2	2	1	24	85
WITH 1 OR MORE SUBFAMILIES	8	3	2	2	2	-	-	-	-	-	1	...
WITH OTHER RELATIVES OR NONRELATIVES	95	27	24	16	6	4	4	-	2	1	11	88
WITH OWN CHILDREN UNDER 18 YEARS	133	36	41	18	16	5	1	2	-	1	14	86
1-PERSON HOUSEHOLDS	196	93	36	12	13	1	3	2	-	2	33	70-
BEDROOMS												
NONE AND 1	186	83	36	23	9	1	3	4	-	2	26	70-
2 OR MORE	504	141	131	58	42	26	18	10	7	4	66	87
NONE LACKING PRIVACY	332	80	77	39	35	24	15	10	7	4	43	94
1 OR MORE LACKING PRIVACY	171	61	54	19	8	3	4	-	-	-	23	77
PRIVACY NOT REPORTED	1	-	-	-	-	-	-	1	-	-	-	...
3-OR-MORE-PERSON HOUSEHOLDS	324	81	92	44	26	19	15	4	5	3	36	90
NO BEDROOMS USED BY 3 PERSONS OR MORE	198	42	52	25	18	14	15	4	5	3	22	96
BEDROOMS USED BY 3 PERSONS OR MORE	116	39	36	16	8	5	-	-	-	1	11	81
1	88	32	23	14	8	3	-	-	-	1	8	80
2 OR MORE	28	7	13	2	-	2	-	-	-	-	4	...
BEDROOMS USED BY PERSONS 13 YEARS OF AGE OR OLDER	80	29	27	10	5	3	-	-	-	-	7	78
NO BEDROOMS USED BY PERSONS 13 YEARS OF AGE OR OLDER	25	7	5	4	3	2	-	-	-	1	3	...
NOT REPORTED	11	3	4	2	-	-	-	-	-	-	1	...
NO BEDROOMS	3	-	-	1	1	-	-	-	-	-	2	...
NOT REPORTED	7	-	4	2	-	-	-	-	-	-	1	...
1- AND 2-PERSON HOUSEHOLDS	366	143	75	37	25	8	7	11	2	2	56	75
PLUMBING FACILITIES BY PERSONS PER ROOM												
WITH ALL PLUMBING FACILITIES	456	97	120	69	48	26	21	15	7	5	47	96
1.00 OR LESS	384	88	89	57	40	24	18	15	7	4	43	97
1.01 TO 1.50	45	9	14	10	8	-	2	-	-	1	3	97
1.51 OR MORE	27	1	17	3	1	2	2	-	-	-	2	...
LACKING SOME OR ALL PLUMBING FACILITIES	235	127	47	12	3	1	-	-	-	1	44	70-
1.00 OR LESS	190	105	39	9	2	1	-	-	-	1	34	70-
1.01 TO 1.50	24	13	4	2	1	-	-	-	-	-	5	...
1.51 OR MORE	20	9	4	1	1	-	-	-	-	-	5	...
GARBAGE COLLECTION SERVICE												
WITH SERVICE	560	179	140	68	47	26	21	14	6	5	55	85
LESS THAN ONCE A WEEK	4	2	-	1	-	-	-	-	-	-	1	...
ONCE A WEEK	149	46	30	19	14	2	9	5	2	3	19	88
TWICE A WEEK OR MORE	340	103	104	42	29	19	8	6	4	1	23	85
DON'T KNOW	65	26	6	5	3	4	4	3	-	2	12	70
NOT REPORTED	2	1	-	1	-	-	-	-	-	-	-	...
NO SERVICE	130	45	27	13	4	1	-	1	1	1	36	71
METHOD OF DISPOSAL:												
INCINERATOR, TRASH CHUTE, OR COMPACTOR	14	5	1	4	1	-	-	-	-	-	3	...
GARBAGE DISPOSAL	1	-	-	-	-	-	-	-	1	-	-	...
OTHER MEANS	110	38	24	10	3	1	-	1	-	1	32	71
NOT REPORTED	4	2	1	-	-	-	-	-	-	-	1	...
DON'T KNOW	1	-	-	-	1	-	-	-	-	-	-	...
NOT REPORTED	-	-	-	-	-	-	-	-	-	-	-	-

[1]EXCLUDES 1-FAMILY HOMES ON 10 ACRES OR MORE.
[2]FIGURES WILL NOT ADD TO TOTAL BECAUSE MORE THAN ONE KITCHEN FACILITY WAS REPORTED AS NOT USABLE FOR THE SAME UNIT.
[3]FIGURES MAY NOT ADD TO TOTAL BECAUSE HOUSEHOLD MEMBERS MAY BE INCLUDED IN MORE THAN ONE GROUP.

TABLE A-21. GROSS RENT OF RENTER OCCUPIED HOUSING UNITS BY OCCUPANCY AND UTILIZATION CHARACTERISTICS AND SERVICES AVAILABLE FOR HOUSING UNITS WITH BLACK HOUSEHOLD HEAD: 1976--CONTINUED

(NUMBERS IN THOUSANDS. DATA BASED ON SAMPLE, SEE TEXT. FOR MINIMUM BASE FOR DERIVED FIGURES (PERCENT, MEDIAN, ETC.) AND MEANING OF SYMBOLS, SEE TEXT)

UNITED STATES OUTSIDE STANDARD METROPOLITAN STATISTICAL AREAS	TOTAL	LESS THAN $70	$70 TO $99	$100 TO $124	$125 TO $149	$150 TO $174	$175 TO $199	$200 TO $249	$250 TO $299	$300 OR MORE	NO CASH RENT	MEDIAN (DOLLARS)
EXTERMINATOR SERVICE												
OCCUPIED 3 MONTHS OR LONGER	648	217	160	77	45	24	17	11	6	6	87	82
NO SIGNS OF MICE OR RATS	389	132	82	46	35	16	14	8	4	5	48	84
WITH SIGNS OF MICE OR RATS	256	84	77	31	10	8	3	3	2	1	39	79
REGULAR EXTERMINATION SERVICE	12	3	3	2	2	1	1	-	-	-	-	...
IRREGULAR EXTERMINATION SERVICE	29	7	6	5	1	3	-	3	2	-	3	...
NO EXTERMINATION SERVICE	211	71	68	24	7	3	2	-	-	1	36	77
NOT REPORTED	4	2	-	-	-	2	-	-	-	-	-	...
NOT REPORTED	3	2	2	-	-	-	-	-	-	-	-	...
OCCUPIED LESS THAN 3 MONTHS	42	7	7	5	6	3	4	4	1	-	5	...

TABLE A-22. GROSS RENT OF RENTER OCCUPIED HOUSING UNITS BY DEFICIENCIES IN SELECTED STRUCTURAL CHARACTERISTICS FOR HOUSING UNITS WITH BLACK HOUSEHOLD HEAD: 1976

(NUMBERS IN THOUSANDS. DATA BASED ON SAMPLE, SEE TEXT. FOR MINIMUM BASE FOR DERIVED FIGURES (PERCENT, MEDIAN, ETC.) AND MEANING OF SYMBOLS, SEE TEXT)

UNITED STATES TOTAL	TOTAL	LESS THAN $70	$70 TO $99	$100 TO $124	$125 TO $149	$150 TO $174	$175 TO $199	$200 TO $249	$250 TO $299	$300 OR MORE	NO CASH RENT	MEDIAN (DOLLARS)
SPECIFIED RENTER OCCUPIED[1]	4 254	634	604	577	537	497	473	468	196	108	162	135
2 OR MORE UNITS IN STRUCTURE	2 893	377	345	393	389	373	375	364	163	72	42	144
COMMON STAIRWAYS												
WITH COMMON STAIRWAYS	2 237	243	221	272	305	321	319	316	148	63	31	155
NO LOOSE STEPS	1 946	219	183	223	261	285	288	279	127	58	23	156
RAILINGS NOT LOOSE	1 672	182	154	184	213	258	249	245	115	51	20	159
RAILINGS LOOSE	129	14	14	15	23	6	20	24	9	4	-	148
NO RAILINGS	107	12	15	17	16	19	16	8	3	-	1	139
RAILINGS NOT REPORTED	38	11	-	6	9	2	2	3	-	3	2	...
LOOSE STEPS	205	14	25	33	28	29	22	25	20	3	6	148
RAILINGS NOT LOOSE	105	6	13	12	11	21	12	16	10	2	3	160
RAILINGS LOOSE	78	8	13	8	12	8	8	8	8	2	3	142
NO RAILINGS	19	-	-	12	5	-	2	-	-	-	-	...
RAILINGS NOT REPORTED	3	-	-	-	-	-	-	2	2	-	-	...
STEPS NOT REPORTED	86	10	12	16	16	8	10	11	1	1	2	131
NO COMMON STAIRWAYS	656	134	124	121	85	52	56	49	15	9	11	113
LIGHT FIXTURES IN PUBLIC HALLS												
WITH PUBLIC HALLS	1 824	176	167	217	235	251	273	279	137	62	28	160
WITH LIGHT FIXTURES	1 750	167	157	207	227	235	268	272	131	58	28	161
ALL WORKING	1 524	150	131	179	193	210	228	242	108	58	24	161
SOME WORKING	197	15	27	24	32	21	35	20	19	-	3	148
NONE WORKING	14	-	-	5	2	2	3	3	-	-	-	...
NOT REPORTED	14	2	-	-	-	2	2	6	3	-	-	...
NO LIGHT FIXTURES	74	9	10	9	8	16	5	8	6	3	-	152
NO PUBLIC HALLS	995	192	166	165	143	115	92	74	24	10	14	119
NOT REPORTED	75	8	12	11	12	8	10	11	2	-	1	135
STORIES BETWEEN MAIN AND APARTMENT ENTRANCES												
NONE(ON SAME FLOOR)	1 120	211	157	165	152	134	132	92	41	12	22	127
1(UP OR DOWN)	862	73	95	121	105	120	116	143	47	27	15	156
2 OR MORE(UP OR DOWN)	912	93	93	106	133	119	127	129	74	32	5	156
1-UNIT STRUCTURES INCLUDING MOBILE HOMES OR TRAILERS	1 361	257	258	184	148	123	98	104	34	36	119	114
SPECIFIED RENTER OCCUPIED[1]	4 254	634	604	577	537	497	473	468	196	108	162	135
ELECTRIC WIRING												
ALL WIRING CONCEALED IN WALLS OR METAL COVERING	4 069	582	563	552	515	487	464	455	196	108	146	137
SOME OR ALL WIRING EXPOSED	181	50	39	23	22	9	8	13	-	-	16	94
NOT REPORTED	5	2	1	2	-	-	-	-	-	-	-	...
ELECTRIC WALL OUTLETS												
WITH WORKING OUTLETS IN EACH ROOM	3 879	508	542	539	488	471	450	452	195	103	130	139
LACKING WORKING OUTLETS IN SOME OR ALL ROOMS	365	124	60	35	47	26	19	16	1	5	31	91
NOT REPORTED	10	2	1	3	2	-	3	-	-	-	-	...
BASEMENT												
WITH BASEMENT	1 895	134	199	249	272	266	269	268	127	71	41	157
NO SIGNS OF WATER LEAKAGE	1 009	60	104	124	141	155	145	143	69	36	32	159
WITH SIGNS OF WATER LEAKAGE	249	11	16	29	42	32	37	38	19	18	7	167
DON'T KNOW	631	63	77	96	90	76	87	87	38	16	2	146
NOT REPORTED	6	-	2	-	-	3	-	-	-	-	1	...
NO BASEMENT	2 359	500	404	328	265	231	204	200	69	37	121	116
ROOF												
NO SIGNS OF WATER LEAKAGE	3 254	501	481	454	408	377	346	351	128	82	126	133
WITH SIGNS OF WATER LEAKAGE	492	86	82	66	55	51	50	39	22	5	34	122
DON'T KNOW	506	45	40	57	74	68	76	78	46	21	2	163
NOT REPORTED	3	2	1	-	-	-	-	-	-	-	-	...
INTERIOR CEILINGS AND WALLS												
OPEN CRACKS OR HOLES:												
NO OPEN CRACKS OR HOLES	3 484	502	471	478	439	427	383	397	166	96	126	137
WITH OPEN CRACKS OR HOLES	764	132	133	99	98	70	89	68	31	11	34	125
NOT REPORTED	5	-	-	-	-	-	-	3	-	-	2	...
BROKEN PLASTER:												
NO BROKEN PLASTER	3 799	564	535	511	484	439	419	422	183	103	138	136
WITH BROKEN PLASTER	450	70	68	66	53	56	53	46	13	5	20	130
NOT REPORTED	6	-	-	-	-	2	-	-	-	-	3	...
PEELING PAINT:												
NO PEELING PAINT	3 697	552	515	498	454	444	404	418	179	100	134	136
WITH PEELING PAINT	548	81	87	79	83	53	67	49	17	8	24	130
NOT REPORTED	9	2	2	-	-	-	2	-	-	-	3	...
INTERIOR FLOORS												
NO HOLES IN FLOOR	3 878	577	530	527	498	455	438	431	182	98	142	136
WITH HOLES IN FLOOR	344	52	71	43	38	40	31	32	11	10	16	123
NOT REPORTED	32	6	2	7	2	2	3	5	3	-	3	...

[1]EXCLUDES 1-FAMILY HOMES ON 10 ACRES OR MORE.

TABLE A-22. GROSS RENT OF RENTER OCCUPIED HOUSING UNITS BY DEFICIENCIES IN SELECTED STRUCTURAL CHARACTERISTICS FOR HOUSING UNITS WITH BLACK HOUSEHOLD HEAD: 1976--CONTINUED

(NUMBERS IN THOUSANDS. DATA BASED ON SAMPLE, SEE TEXT. FOR MINIMUM BASE FOR DERIVED FIGURES (PERCENT, MEDIAN, ETC.) AND MEANING OF SYMBOLS, SEE TEXT)

UNITED STATES TOTAL	TOTAL	LESS THAN $70	$70 TO $99	$100 TO $124	$125 TO $149	$150 TO $174	$175 TO $199	$200 TO $249	$250 TO $299	$300 OR MORE	NO CASH RENT	MEDIAN (DOLLARS)
SPECIFIED RENTER OCCUPIED[1]--CONTINUED												
SELECTED STRUCTURAL DEFICIENCIES AND WISH TO MOVE												
WITH STRUCTURAL DEFICIENCIES	1 414	206	224	196	191	153	153	135	62	29	65	131
HOUSEHOLD WOULD LIKE TO MOVE[2]	411	57	64	56	56	46	48	42	22	6	14	134
UNITS WITH SIGNS OF WATER LEAKAGE IN BASEMENT	70	-	2	8	18	13	8	11	8	3	-	165
UNITS WITH SIGNS OF WATER LEAKAGE IN ROOF	169	31	27	25	20	14	15	18	9	2	8	121
UNITS WITH OPEN CRACKS OR HOLES IN INTERIOR CEILINGS AND WALLS	312	49	53	35	43	31	36	33	16	5	12	132
UNITS WITH HOLES IN FLOOR	186	23	38	23	20	23	19	20	8	5	7	132
UNITS WITH BROKEN PLASTER ON INTERIOR CEILINGS AND WALLS	217	32	33	25	28	27	30	21	6	3	10	135
UNITS WITH PEELING PAINT ON INTERIOR CEILINGS AND WALLS	238	32	39	29	30	28	33	22	9	5	10	135
UNITS WITH 2 OR MORE STRUCTURAL DEFICIENCIES	335	49	55	42	42	35	45	32	17	5	12	134
HOUSEHOLD WOULD NOT LIKE TO MOVE	929	142	154	128	115	98	96	89	39	20	47	128
NOT REPORTED	74	7	6	11	20	9	9	3	2	2	4	137
NO STRUCTURAL DEFICIENCIES	2 839	428	379	381	346	344	319	333	134	78	97	138
NOT REPORTED	1	-	-	-	-	-	-	-	-	-	-	...
OVERALL OPINION OF STRUCTURE												
EXCELLENT	440	72	58	56	39	39	36	59	34	17	31	137
GOOD	1 712	270	220	196	199	226	210	187	88	48	67	142
FAIR	1 546	205	246	250	214	175	176	161	49	27	43	131
POOR	528	80	78	71	84	56	47	57	23	15	16	133
NOT REPORTED	28	8	2	5	2	-	3	3	2	-	4	...

[1]EXCLUDES 1-FAMILY HOMES ON 10 ACRES OR MORE.
[2]FIGURES WILL NOT ADD TO TOTAL BECAUSE MORE THAN ONE STRUCTURAL DEFICIENCY WAS REPORTED FOR THE SAME UNIT.

TABLE A-22. GROSS RENT OF RENTER OCCUPIED HOUSING UNITS BY DEFICIENCIES IN SELECTED STRUCTURAL CHARACTERISTICS FOR HOUSING UNITS WITH BLACK HOUSEHOLD HEAD: 1976--CONTINUED

(NUMBERS IN THOUSANDS. DATA BASED ON SAMPLE, SEE TEXT. FOR MINIMUM BASE FOR DERIVED FIGURES (PERCENT, MEDIAN, ETC.) AND MEANING OF SYMBOLS, SEE TEXT)

UNITED STATES INSIDE STANDARD METROPOLITAN STATISTICAL AREAS	TOTAL	LESS THAN $70	$70 TO $99	$100 TO $124	$125 TO $149	$150 TO $174	$175 TO $199	$200 TO $249	$250 TO $299	$300 OR MORE	NO CASH RENT	MEDIAN (DOLLARS)
SPECIFIED RENTER OCCUPIED[1]	3 564	410	437	496	486	470	451	453	190	102	70	145
2 OR MORE UNITS IN STRUCTURE	2 686	315	296	365	371	362	361	352	159	68	36	148
COMMON STAIRWAYS												
WITH COMMON STAIRWAYS	2 142	218	202	259	303	314	310	306	144	59	27	156
NO LOOSE STEPS	1 865	196	167	210	259	281	280	273	124	55	20	158
RAILINGS NOT LOOSE	1 607	164	145	171	211	254	242	240	111	50	18	160
RAILINGS LOOSE	128	14	14	15	23	6	20	22	9	4	-	147
NO RAILINGS	94	7	8	17	16	19	16	8	3	-	-	148
RAILINGS NOT REPORTED	36	11	-	6	9	2	2	3	-	2	2	...
LOOSE STEPS	202	12	25	33	28	27	22	25	20	3	6	148
RAILINGS NOT LOOSE	105	6	13	12	11	21	12	16	10	2	3	160
RAILINGS LOOSE	75	6	13	8	12	6	8	8	8	2	3	141
NO RAILINGS	19	-	-	12	5	-	2	-	-	-	-	...
RAILINGS NOT REPORTED	3	-	-	-	-	-	-	2	2	-	-	...
STEPS NOT REPORTED	76	9	10	16	16	6	8	8	1	1	2	128
NO COMMON STAIRWAYS	543	97	93	106	68	49	51	46	15	9	8	117
LIGHT FIXTURES IN PUBLIC HALLS												
WITH PUBLIC HALLS	1 766	161	163	204	233	245	268	275	134	58	26	161
WITH LIGHT FIXTURES	1 697	152	157	194	225	229	263	267	127	57	26	161
ALL WORKING	1 478	137	130	169	191	206	223	238	105	57	23	162
SOME WORKING	192	14	27	22	32	20	35	20	19	-	3	149
NONE WORKING	13	-	-	3	2	2	3	3	-	-	-	...
NOT REPORTED	14	2	-	-	-	2	2	6	3	-	-	...
NO LIGHT FIXTURES	69	9	6	9	8	16	5	8	6	2	-	153
NO PUBLIC HALLS	855	145	123	150	126	112	86	70	24	10	10	126
NOT REPORTED	65	8	10	11	12	6	8	8	2	-	-	131
STORIES BETWEEN MAIN AND APARTMENT ENTRANCES												
NONE(ON SAME FLOOR)	979	168	119	150	137	127	124	85	40	11	18	133
1(UP OR DOWN)	816	62	85	113	101	117	110	138	47	26	15	158
2 OR MORE(UP OR DOWN)	891	85	92	102	133	118	127	129	73	31	3	157
1-UNIT STRUCTURES INCLUDING MOBILE HOMES OR TRAILERS	878	95	141	131	115	107	90	101	30	34	34	136
SPECIFIED RENTER OCCUPIED[1]	3 564	410	437	496	486	470	451	453	190	102	70	145
ELECTRIC WIRING												
ALL WIRING CONCEALED IN WALLS OR METAL COVERING	3 454	396	414	474	466	460	443	442	190	102	67	146
SOME OR ALL WIRING EXPOSED	107	12	22	21	19	9	8	11	-	-	3	120
NOT REPORTED	3	2	-	2	-	-	-	-	-	-	-	...
ELECTRIC WALL OUTLETS												
WITH WORKING OUTLETS IN EACH ROOM	3 372	384	413	467	444	444	431	437	188	97	67	146
LACKING WORKING OUTLETS IN SOME OR ALL ROOMS	183	25	24	26	40	25	17	16	1	5	3	134
NOT REPORTED	9	2	-	3	2	-	3	-	-	-	-	...
BASEMENT												
WITH BASEMENT	1 827	116	191	241	265	258	267	264	124	68	34	158
NO SIGNS OF WATER LEAKAGE	972	53	97	119	135	151	145	139	68	36	30	161
WITH SIGNS OF WATER LEAKAGE	233	8	16	27	41	30	37	38	18	16	2	168
DON'T KNOW	617	55	77	95	88	74	86	86	38	16	2	147
NOT REPORTED	5	-	2	-	-	3	-	-	-	-	-	...
NO BASEMENT	1 737	294	245	255	221	211	184	190	66	34	36	131
ROOF												
NO SIGNS OF WATER LEAKAGE	2 726	338	352	386	366	354	327	336	122	76	68	142
WITH SIGNS OF WATER LEAKAGE	331	24	44	53	48	47	49	39	22	5	-	147
DON'T KNOW	503	45	39	57	72	68	76	78	46	21	2	163
NOT REPORTED	3	2	1	-	-	-	-	-	-	-	-	...
INTERIOR CEILINGS AND WALLS												
OPEN CRACKS OR HOLES:												
NO OPEN CRACKS OR HOLES	2 976	351	354	413	393	403	364	384	161	91	63	146
WITH OPEN CRACKS OR HOLES	582	58	82	83	93	67	87	66	29	11	5	142
NOT REPORTED	5	-	-	-	-	-	-	3	-	-	2	...
BROKEN PLASTER:												
NO BROKEN PLASTER	3 197	370	392	438	437	416	399	410	177	97	61	145
WITH BROKEN PLASTER	363	40	44	58	49	52	53	43	13	5	7	143
NOT REPORTED	4	-	-	-	-	2	-	-	-	-	2	...
PEELING PAINT:												
NO PEELING PAINT	3 103	362	375	425	409	419	383	404	172	94	59	146
WITH PEELING PAINT	454	46	59	71	77	50	67	49	17	8	9	139
NOT REPORTED	7	2	2	-	-	-	2	-	-	-	2	...
INTERIOR FLOORS												
NO HOLES IN FLOOR	3 271	384	386	455	448	430	419	418	175	92	63	145
WITH HOLES IN FLOOR	265	23	49	34	36	38	31	30	11	10	4	141
NOT REPORTED	28	3	2	7	2	2	2	5	3	-	3	...

[1]EXCLUDES 1-FAMILY HOMES ON 10 ACRES OR MORE.

TABLE A-22. GROSS RENT OF RENTER OCCUPIED HOUSING UNITS BY DEFICIENCIES IN SELECTED STRUCTURAL CHARACTERISTICS FOR HOUSING UNITS WITH BLACK HOUSEHOLD HEAD: 1976--CONTINUED

(NUMBERS IN THOUSANDS. DATA BASED ON SAMPLE, SEE TEXT. FOR MINIMUM BASE FOR DERIVED FIGURES (PERCENT, MEDIAN, ETC.) AND MEANING OF SYMBOLS, SEE TEXT)

UNITED STATES INSIDE STANDARD METROPOLITAN STATISTICAL AREAS	TOTAL	LESS THAN $70	$70 TO $99	$100 TO $124	$125 TO $149	$150 TO $174	$175 TO $199	$200 TO $249	$250 TO $299	$300 OR MORE	NO CASH RENT	MEDIAN (DOLLARS)
SPECIFIED RENTER OCCUPIED[1]--CONTINUED												
SELECTED STRUCTURAL DEFICIENCIES AND WISH TO MOVE												
WITH STRUCTURAL DEFICIENCIES	1 130	102	152	172	177	147	148	131	59	28	14	143
HOUSEHOLD WOULD LIKE TO MOVE[2]	323	27	38	46	52	41	48	40	22	6	2	148
UNITS WITH SIGNS OF WATER LEAKAGE IN BASEMENT	68	-	2	8	18	11	8	11	8	3	-	166
UNITS WITH SIGNS OF WATER LEAKAGE IN ROOF	115	9	12	21	18	11	15	18	9	2	-	146
UNITS WITH OPEN CRACKS OR HOLES IN INTERIOR CEILINGS AND WALLS	234	19	30	28	41	28	36	31	16	5	2	148
UNITS WITH HOLES IN FLOOR	138	7	21	17	19	20	19	20	8	5	2	155
UNITS WITH BROKEN PLASTER ON INTERIOR CEILINGS AND WALLS	165	15	19	22	26	23	30	19	6	3	2	149
UNITS WITH PEELING PAINT ON INTERIOR CEILINGS AND WALLS	184	14	22	24	27	25	33	22	9	5	2	153
UNITS WITH 2 OR MORE STRUCTURAL DEFICIENCIES	261	22	33	35	40	31	45	31	17	5	2	149
HOUSEHOLD WOULD NOT LIKE TO MOVE	743	70	109	118	104	97	92	87	35	20	11	141
NOT REPORTED	64	5	5	8	20	9	9	3	2	2	2	140
NO STRUCTURAL DEFICIENCIES	2 433	308	284	324	309	323	303	323	131	74	56	146
NOT REPORTED	1	-	-	-	-	-	-	-	-	-	-	...
OVERALL OPINION OF STRUCTURE												
EXCELLENT	352	52	42	43	30	34	32	57	32	15	16	151
GOOD	1 443	180	156	165	177	212	202	182	87	47	35	153
FAIR	1 323	135	184	227	200	167	166	156	47	24	14	138
POOR	421	36	53	56	77	56	47	55	22	15	2	145
NOT REPORTED	25	6	2	5	2	-	3	3	2	-	3	...

[1]EXCLUDES 1-FAMILY HOMES ON 10 ACRES OR MORE.
[2]FIGURES WILL NOT ADD TO TOTAL BECAUSE MORE THAN ONE STRUCTURAL DEFICIENCY WAS REPORTED FOR THE SAME UNIT.

TABLE A-22. GROSS RENT OF RENTER OCCUPIED HOUSING UNITS BY DEFICIENCIES IN SELECTED STRUCTURAL CHARACTERISTICS FOR HOUSING UNITS WITH BLACK HOUSEHOLD HEAD: 1976--CONTINUED

(NUMBERS IN THOUSANDS. DATA BASED ON SAMPLE, SEE TEXT. FOR MINIMUM BASE FOR DERIVED FIGURES (PERCENT, MEDIAN, ETC.) AND MEANING OF SYMBOLS, SEE TEXT)

UNITED STATES INSIDE STANDARD METROPOLITAN STATISTICAL AREAS IN CENTRAL CITIES	TOTAL	LESS THAN $70	$70 TO $99	$100 TO $124	$125 TO $149	$150 TO $174	$175 TO $199	$200 TO $249	$250 TO $299	$300 OR MORE	NO CASH RENT	MEDIAN (DOLLARS)
SPECIFIED RENTER OCCUPIED[1]	2 899	356	368	450	418	383	354	335	124	63	46	139
2 OR MORE UNITS IN STRUCTURE	2 243	290	272	338	323	297	284	260	107	47	25	141
COMMON STAIRWAYS												
WITH COMMON STAIRWAYS	1 804	202	192	243	265	267	250	226	101	40	18	148
NO LOOSE STEPS	1 565	180	163	197	226	235	227	201	88	35	12	151
RAILINGS NOT LOOSE	1 341	153	142	162	183	216	191	174	78	30	11	153
RAILINGS LOOSE	116	13	14	14	21	6	19	19	6	4	-	144
NO RAILINGS	76	5	8	14	14	11	15	6	3	-	-	144
RAILINGS NOT REPORTED	32	10	-	6	8	2	2	2	-	2	2	...
LOOSE STEPS	182	12	25	31	28	25	19	19	13	3	6	142
RAILINGS NOT LOOSE	91	6	13	12	11	19	9	11	5	2	3	152
RAILINGS LOOSE	71	6	13	8	12	6	8	6	6	2	3	139
NO RAILINGS	17	-	-	11	5	-	2	-	-	-	-	...
RAILINGS NOT REPORTED	3	-	-	-	-	-	-	2	2	-	-	...
STEPS NOT REPORTED	58	9	4	16	11	6	5	6	-	1	-	126
NO COMMON STAIRWAYS	438	88	79	95	57	30	34	34	6	7	6	112
LIGHT FIXTURES IN PUBLIC HALLS												
WITH PUBLIC HALLS	1 483	149	159	194	209	208	213	201	93	39	18	152
WITH LIGHT FIXTURES	1 425	141	153	188	201	194	208	194	90	37	18	152
ALL WORKING	1 233	126	126	164	169	175	173	173	74	37	16	153
SOME WORKING	172	14	27	21	32	15	34	14	12	-	3	142
NONE WORKING	8	-	-	3	-	2	-	3	-	-	-	...
NOT REPORTED	13	2	-	-	-	2	2	5	3	-	-	...
NO LIGHT FIXTURES	58	8	6	6	8	14	5	6	3	2	-	152
NO PUBLIC HALLS	711	133	109	133	106	83	67	54	13	8	6	120
NOT REPORTED	49	8	4	11	8	6	5	6	2	-	-	131
STORIES BETWEEN MAIN AND APARTMENT ENTRANCES												
NONE(ON SAME FLOOR)	798	154	104	138	107	93	95	60	27	10	11	124
1(UP OR DOWN)	654	52	81	102	86	108	82	90	27	15	11	150
2 OR MORE(UP OR DOWN)	790	84	86	98	130	96	106	110	53	23	3	148
1-UNIT STRUCTURES INCLUDING MOBILE HOMES OR TRAILERS	657	66	96	112	96	86	70	75	17	16	22	136
SPECIFIED RENTER OCCUPIED[1]	2 899	356	368	450	418	383	354	335	124	63	46	139
ELECTRIC WIRING												
ALL WIRING CONCEALED IN WALLS OR METAL COVERING	2 813	348	355	430	399	374	348	326	124	63	45	140
SOME OR ALL WIRING EXPOSED	83	6	12	19	19	9	6	9	-	-	2	129
NOT REPORTED	3	2	-	2	-	-	-	-	-	-	-	...
ELECTRIC WALL OUTLETS												
WITH WORKING OUTLETS IN EACH ROOM	2 747	345	352	423	380	360	335	322	124	59	46	140
LACKING WORKING OUTLETS IN SOME OR ALL ROOMS	145	10	16	26	36	24	16	13	-	5	-	139
NOT REPORTED	8	2	-	2	2	-	3	-	-	-	-	...
BASEMENT												
WITH BASEMENT	1 598	113	175	224	242	230	232	225	90	41	26	153
NO SIGNS OF WATER LEAKAGE	853	52	92	113	124	138	125	117	48	21	23	156
WITH SIGNS OF WATER LEAKAGE	185	8	13	24	34	26	31	30	11	8	2	163
DON'T KNOW	554	53	69	88	83	64	76	77	31	11	2	144
NOT REPORTED	5	-	2	-	-	3	-	-	-	-	-	...
NO BASEMENT	1 301	243	193	227	176	153	122	111	34	23	20	122
ROOF												
NO SIGNS OF WATER LEAKAGE	2 196	290	297	351	308	288	252	239	80	47	45	136
WITH SIGNS OF WATER LEAKAGE	257	19	34	44	43	32	39	29	14	3	-	142
DON'T KNOW	444	45	36	55	67	63	64	67	31	13	2	157
NOT REPORTED	2	2	-	-	-	-	-	-	-	-	-	...
INTERIOR CEILINGS AND WALLS												
OPEN CRACKS OR HOLES:												
NO OPEN CRACKS OR HOLES	2 410	308	295	380	338	325	285	277	104	55	43	139
WITH OPEN CRACKS OR HOLES	486	47	73	71	80	58	70	55	20	8	3	140
NOT REPORTED	4	-	-	-	-	-	-	3	-	-	-	...
BROKEN PLASTER:												
NO BROKEN PLASTER	2 580	324	327	399	374	336	310	297	115	59	40	139
WITH BROKEN PLASTER	317	31	41	52	44	46	45	38	9	5	6	142
NOT REPORTED	2	-	-	-	-	2	-	-	-	-	-	...
PEELING PAINT:												
NO PEELING PAINT	2 494	317	313	385	347	339	299	291	108	57	39	140
WITH PEELING PAINT	399	38	53	66	71	44	54	44	16	6	8	138
NOT REPORTED	5	2	2	-	-	-	2	-	-	-	-	...
INTERIOR FLOORS												
NO HOLES IN FLOOR	2 646	336	320	413	382	350	328	305	113	57	42	140
WITH HOLES IN FLOOR	231	18	46	32	34	31	27	25	8	6	3	138
NOT REPORTED	23	2	2	6	2	2	-	5	3	-	2	...

[1]EXCLUDES 1-FAMILY HOMES ON 10 ACRES OR MORE.

TABLE A-22. GROSS RENT OF RENTER OCCUPIED HOUSING UNITS BY DEFICIENCIES IN SELECTED STRUCTURAL CHARACTERISTICS FOR HOUSING UNITS WITH BLACK HOUSEHOLD HEAD: 1976--CONTINUED

(NUMBERS IN THOUSANDS. DATA BASED ON SAMPLE, SEE TEXT. FOR MINIMUM BASE FOR DERIVED FIGURES (PERCENT, MEDIAN, ETC.) AND MEANING OF SYMBOLS, SEE TEXT)

UNITED STATES INSIDE STANDARD METROPOLITAN STATISTICAL AREAS IN CENTRAL CITIES	TOTAL	LESS THAN $70	$70 TO $99	$100 TO $124	$125 TO $149	$150 TO $174	$175 TO $199	$200 TO $249	$250 TO $299	$300 OR MORE	NO CASH RENT	MEDIAN (DOLLARS)
SPECIFIED RENTER OCCUPIED[1]--CONTINUED												
SELECTED STRUCTURAL DEFICIENCIES AND WISH TO MOVE												
WITH STRUCTURAL DEFICIENCIES	945	87	128	153	157	120	121	109	42	17	11	140
HOUSEHOLD WOULD LIKE TO MOVE[2]	267	21	33	43	43	35	40	30	17	5	2	145
UNITS WITH SIGNS OF WATER LEAKAGE IN BASEMENT	55	-	2	6	14	8	8	8	6	3	-	167
UNITS WITH SIGNS OF WATER LEAKAGE IN ROOF	95	6	9	21	16	11	11	12	6	2	-	142
UNITS WITH OPEN CRACKS OR HOLES IN INTERIOR CEILINGS AND WALLS	194	15	25	24	33	25	30	23	13	5	2	149
UNITS WITH HOLES IN FLOOR	119	3	19	16	17	17	17	17	6	5	2	155
UNITS WITH BROKEN PLASTER ON INTERIOR CEILINGS AND WALLS	140	11	16	22	21	20	25	16	5	3	2	149
UNITS WITH PEELING PAINT ON INTERIOR CEILINGS AND WALLS	155	9	19	24	23	22	28	17	8	3	2	152
UNITS WITH 2 OR MORE STRUCTURAL DEFICIENCIES	219	16	28	33	35	27	38	24	13	5	2	147
HOUSEHOLD WOULD NOT LIKE TO MOVE	625	61	92	105	94	78	74	77	24	13	8	138
NOT REPORTED	54	5	3	6	20	8	7	2	2	-	2	139
NO STRUCTURAL DEFICIENCIES	1 953	269	239	297	261	263	233	227	82	46	36	139
NOT REPORTED	1	-	-	-	-	-	-	-	-	-	-	...
OVERALL OPINION OF STRUCTURE												
EXCELLENT	266	46	31	37	22	28	25	36	19	10	11	140
GOOD	1 154	163	130	146	148	172	149	135	58	29	23	145
FAIR	1 105	113	160	212	178	136	140	116	29	15	8	134
POOR	355	31	45	50	68	47	37	47	19	10	2	143
NOT REPORTED	19	3	2	5	2	-	3	2	-	-	3	...

[1]EXCLUDES 1-FAMILY HOMES ON 10 ACRES OR MORE.
[2]FIGURES WILL NOT ADD TO TOTAL BECAUSE MORE THAN ONE STRUCTURAL DEFICIENCY WAS REPORTED FOR THE SAME UNIT.

TABLE A-22. GROSS RENT OF RENTER OCCUPIED HOUSING UNITS BY DEFICIENCIES IN SELECTED STRUCTURAL CHARACTERISTICS FOR HOUSING UNITS WITH BLACK HOUSEHOLD HEAD: 1976--CONTINUED

(NUMBERS IN THOUSANDS. DATA BASED ON SAMPLE, SEE TEXT. FOR MINIMUM BASE FOR DERIVED FIGURES (PERCENT, MEDIAN, ETC.) AND MEANING OF SYMBOLS, SEE TEXT)

UNITED STATES INSIDE STANDARD METROPOLITAN STATISTICAL AREAS NOT IN CENTRAL CITIES	TOTAL	LESS THAN $70	$70 TO $99	$100 TO $124	$125 TO $149	$150 TO $174	$175 TO $199	$200 TO $249	$250 TO $299	$300 OR MORE	NO CASH RENT	MEDIAN (DOLLARS)
SPECIFIED RENTER OCCUPIED[1]	665	54	69	46	68	86	97	118	65	38	23	173
2 OR MORE UNITS IN STRUCTURE	443	24	24	26	49	66	77	92	52	21	11	183
COMMON STAIRWAYS												
WITH COMMON STAIRWAYS	338	16	10	16	38	47	60	80	43	20	9	190
NO LOOSE STEPS	300	16	4	13	33	46	54	72	36	20	8	191
RAILINGS NOT LOOSE	266	11	4	9	28	38	51	66	33	20	8	194
RAILINGS LOOSE	12	2	-	1	2	-	2	3	3	-	-	...
NO RAILINGS	17	1	-	3	2	8	2	2	-	-	-	...
RAILINGS NOT REPORTED	5	2	-	-	2	-	-	1	-	-	-	...
LOOSE STEPS	20	-	-	2	-	1	3	6	7	-	-	...
RAILINGS NOT LOOSE	14	-	-	-	-	1	3	5	5	-	-	...
RAILINGS LOOSE	4	-	-	1	-	-	-	2	2	-	-	...
NO RAILINGS	2	-	-	2	-	-	-	-	-	-	-	...
RAILINGS NOT REPORTED	-	-	-	-	-	-	-	-	-	-	-	-
STEPS NOT REPORTED	18	-	7	-	5	-	3	1	1	-	2	...
NO COMMON STAIRWAYS	105	9	14	11	11	19	18	12	9	2	2	159
LIGHT FIXTURES IN PUBLIC HALLS												
WITH PUBLIC HALLS	283	12	4	9	24	37	55	74	41	20	8	198
WITH LIGHT FIXTURES	272	11	4	6	24	35	55	73	38	20	8	198
ALL WORKING	245	11	4	5	22	30	50	65	31	20	8	198
SOME WORKING	21	-	-	2	-	5	2	6	7	-	-	...
NONE WORKING	5	-	-	-	2	-	3	-	-	-	-	...
NOT REPORTED	1	-	-	-	-	-	-	1	-	-	-	...
NO LIGHT FIXTURES	11	1	-	3	-	2	-	2	3	-	-	...
NO PUBLIC HALLS	144	12	14	17	20	29	19	16	11	2	4	156
NOT REPORTED	16	-	7	-	5	-	3	1	-	-	-	...
STORIES BETWEEN MAIN AND APARTMENT ENTRANCES												
NONE(ON SAME FLOOR)	181	13	15	12	30	34	29	25	13	2	7	161
1(UP OR DOWN)	161	10	4	11	16	10	28	48	20	12	5	201
2 OR MORE(UP OR DOWN)	101	2	5	3	3	22	20	19	19	8	-	193
1-UNIT STRUCTURES INCLUDING MOBILE HOMES OR TRAILERS	222	29	45	19	19	21	20	26	13	17	12	139
SPECIFIED RENTER OCCUPIED[1]	665	54	69	46	68	86	97	118	65	38	23	173
ELECTRIC WIRING												
ALL WIRING CONCEALED IN WALLS OR METAL COVERING	641	48	59	43	67	86	95	117	65	38	22	176
SOME OR ALL WIRING EXPOSED	24	6	10	2	1	-	2	1	-	-	2	...
NOT REPORTED	-	-	-	-	-	-	-	-	-	-	-	-
ELECTRIC WALL OUTLETS												
WITH WORKING OUTLETS IN EACH ROOM	625	39	60	44	64	85	96	115	64	38	20	178
LACKING WORKING OUTLETS IN SOME OR ALL ROOMS	38	15	8	-	4	2	1	3	1	-	3	...
NOT REPORTED	2	-	-	2	-	-	-	-	-	-	-	...
BASEMENT												
WITH BASEMENT	229	2	16	17	23	28	35	39	34	28	8	192
NO SIGNS OF WATER LEAKAGE	118	1	5	6	11	12	20	22	20	14	7	202
WITH SIGNS OF WATER LEAKAGE	48	-	4	4	7	5	5	8	7	9	1	196
DON'T KNOW	62	2	8	7	5	11	9	9	7	5	-	171
NOT REPORTED	-	-	-	-	-	-	-	-	-	-	-	-
NO BASEMENT	436	52	52	28	45	59	62	79	32	11	16	163
ROOF												
NO SIGNS OF WATER LEAKAGE	530	49	55	35	58	66	75	97	42	30	23	171
WITH SIGNS OF WATER LEAKAGE	75	5	10	9	5	16	10	10	8	2	-	162
DON'T KNOW	60	-	3	2	5	5	12	11	15	7	-	216
NOT REPORTED	1	-	1	-	-	-	-	-	-	-	-	...
INTERIOR CEILINGS AND WALLS												
OPEN CRACKS OR HOLES:												
NO OPEN CRACKS OR HOLES	567	43	59	33	55	78	79	107	57	35	20	177
WITH OPEN CRACKS OR HOLES	97	11	10	13	13	8	18	11	8	3	2	153
NOT REPORTED	2	-	-	-	-	-	-	-	-	-	2	-
BROKEN PLASTER:												
NO BROKEN PLASTER	617	46	65	39	63	80	89	113	62	38	21	176
WITH BROKEN PLASTER	46	8	4	6	5	6	8	5	3	-	1	145
NOT REPORTED	2	-	-	-	-	-	-	-	-	-	2	-
PEELING PAINT:												
NO PEELING PAINT	609	46	62	40	62	80	84	113	64	37	20	176
WITH PEELING PAINT	55	8	6	5	6	6	13	5	2	2	2	154
NOT REPORTED	2	-	-	-	-	-	-	-	-	-	2	-
INTERIOR FLOORS												
NO HOLES IN FLOOR	625	48	66	42	66	80	92	113	62	35	21	175
WITH HOLES IN FLOOR	35	5	3	3	2	6	4	5	3	3	1	...
NOT REPORTED	5	1	-	1	-	-	2	-	-	-	2	...

[1]EXCLUDES 1-FAMILY HOMES ON 10 ACRES OR MORE.

TABLE A-22. GROSS RENT OF RENTER OCCUPIED HOUSING UNITS BY DEFICIENCIES IN SELECTED STRUCTURAL CHARACTERISTICS FOR HOUSING UNITS WITH BLACK HOUSEHOLD HEAD: 1976--CONTINUED

(NUMBERS IN THOUSANDS. DATA BASED ON SAMPLE, SEE TEXT. FOR MINIMUM BASE FOR DERIVED FIGURES (PERCENT, MEDIAN, ETC.) AND MEANING OF SYMBOLS, SEE TEXT)

UNITED STATES INSIDE STANDARD METROPOLITAN STATISTICAL AREAS NOT IN CENTRAL CITIES	TOTAL	LESS THAN $70	$70 TO $99	$100 TO $124	$125 TO $149	$150 TO $174	$175 TO $199	$200 TO $249	$250 TO $299	$300 OR MORE	NO CASH RENT	MEDIAN (DOLLARS)
SPECIFIED RENTER OCCUPIED[1]--CONTINUED												
SELECTED STRUCTURAL DEFICIENCIES AND WISH TO MOVE												
WITH STRUCTURAL DEFICIENCIES	184	15	24	19	20	26	27	22	17	10	3	161
HOUSEHOLD WOULD LIKE TO MOVE[2]	56	6	5	4	10	6	8	10	5	2	-	163
UNITS WITH SIGNS OF WATER LEAKAGE IN BASEMENT	13	-	-	1	3	3	-	3	2	-	-	...
UNITS WITH SIGNS OF WATER LEAKAGE IN ROOF	20	3	2	1	2	-	4	5	3	-	-	...
UNITS WITH OPEN CRACKS OR HOLES IN INTERIOR CEILINGS AND WALLS	40	5	5	4	8	3	5	7	3	-	-	146
UNITS WITH HOLES IN FLOOR	18	4	2	1	2	3	1	3	2	-	-	...
UNITS WITH BROKEN PLASTER ON INTERIOR CEILINGS AND WALLS	25	5	3	-	5	3	5	3	2	-	-	...
UNITS WITH PEELING PAINT ON INTERIOR CEILINGS AND WALLS	29	5	3	1	5	3	5	5	2	2	-	...
UNITS WITH 2 OR MORE STRUCTURAL DEFICIENCIES	41	6	5	2	5	5	7	7	5	-	-	165
HOUSEHOLD WOULD NOT LIKE TO MOVE	118	9	16	13	11	19	18	10	12	7	3	160
NOT REPORTED	10	-	2	2	-	1	2	2	-	2	-	...
NO STRUCTURAL DEFICIENCIES	480	39	45	27	47	60	69	96	49	28	20	179
NOT REPORTED	-	-	-	-	-	-	-	-	-	-	-	-
OVERALL OPINION OF STRUCTURE												
EXCELLENT	86	6	11	6	8	5	7	20	13	5	5	193
GOOD	289	17	26	19	29	40	53	47	29	18	12	178
FAIR	218	22	25	15	22	31	27	41	19	10	6	166
POOR	66	5	8	6	8	9	11	9	3	6	1	163
NOT REPORTED	6	3	-	-	-	-	-	2	2	-	-	...

[1]EXCLUDES 1-FAMILY HOMES ON 10 ACRES OR MORE.
[2]FIGURES WILL NOT ADD TO TOTAL BECAUSE MORE THAN ONE STRUCTURAL DEFICIENCY WAS REPORTED FOR THE SAME UNIT.

TABLE A-22. GROSS RENT OF RENTER OCCUPIED HOUSING UNITS BY DEFICIENCIES IN SELECTED STRUCTURAL CHARACTERISTICS FOR HOUSING UNITS WITH BLACK HOUSEHOLD HEAD: 1976--CONTINUED

(NUMBERS IN THOUSANDS. DATA BASED ON SAMPLE, SEE TEXT. FOR MINIMUM BASE FOR DERIVED FIGURES (PERCENT, MEDIAN, ETC.) AND MEANING OF SYMBOLS, SEE TEXT)

UNITED STATES OUTSIDE STANDARD METROPOLITAN STATISTICAL AREAS	TOTAL	LESS THAN $70	$70 TO $99	$100 TO $124	$125 TO $149	$150 TO $174	$175 TO $199	$200 TO $249	$250 TO $299	$300 OR MORE	NO CASH RENT	MEDIAN (DOLLARS)
SPECIFIED RENTER OCCUPIED[1]	690	224	167	81	51	27	21	15	7	6	92	83
2 OR MORE UNITS IN STRUCTURE	208	62	50	28	18	11	14	12	3	3	6	92
COMMON STAIRWAYS												
WITH COMMON STAIRWAYS	95	25	18	13	2	8	9	9	3	3	4	103
NO LOOSE STEPS	81	23	16	13	2	4	7	6	3	3	3	99
RAILINGS NOT LOOSE	65	18	9	13	2	4	7	5	3	2	2	108
RAILINGS LOOSE	2	-	-	-	-	-	-	2	-	-	-	...
NO RAILINGS	14	5	7	-	-	-	-	-	-	-	1	...
RAILINGS NOT REPORTED	2	-	-	-	-	-	-	-	-	2	-	...
LOOSE STEPS	3	2	-	-	-	2	-	-	-	-	-	...
RAILINGS NOT LOOSE	-	-	-	-	-	-	-	-	-	-	-	-
RAILINGS LOOSE	3	2	-	-	-	2	-	-	-	-	-	...
NO RAILINGS	-	-	-	-	-	-	-	-	-	-	-	-
RAILINGS NOT REPORTED	-	-	-	-	-	-	-	-	-	-	-	-
STEPS NOT REPORTED	10	1	2	-	-	2	2	3	-	-	1	...
NO COMMON STAIRWAYS	113	37	31	15	16	3	5	3	-	-	3	87
LIGHT FIXTURES IN PUBLIC HALLS												
WITH PUBLIC HALLS	58	15	4	13	2	6	5	4	3	3	2	117
WITH LIGHT FIXTURES	53	15	1	13	2	6	5	4	3	2	2	119
ALL WORKING	46	13	1	9	2	4	5	4	3	2	2	121
SOME WORKING	5	2	-	2	-	2	-	-	-	-	-	...
NONE WORKING	2	-	-	2	-	-	-	-	-	-	-	...
NOT REPORTED	-	-	-	-	-	-	-	-	-	-	-	-
NO LIGHT FIXTURES	5	-	3	-	-	-	-	-	-	2	-	...
NO PUBLIC HALLS	140	47	43	15	16	3	7	4	-	-	4	84
NOT REPORTED	10	1	2	-	-	2	2	3	-	-	1	...
STORIES BETWEEN MAIN AND APARTMENT ENTRANCES												
NONE(ON SAME FLOOR)	141	44	38	15	15	7	8	7	2	1	5	89
1(UP OR DOWN)	46	11	10	8	3	3	6	5	-	1	-	106
2 OR MORE(UP OR DOWN)	21	8	2	5	-	2	-	-	2	2	2	...
1-UNIT STRUCTURES INCLUDING MOBILE HOMES OR TRAILERS	483	162	117	53	33	16	8	3	3	2	85	79
SPECIFIED RENTER OCCUPIED[1]	690	224	167	81	51	27	21	15	7	6	92	83
ELECTRIC WIRING												
ALL WIRING CONCEALED IN WALLS OR METAL COVERING	615	186	149	78	49	27	21	13	7	6	79	86
SOME OR ALL WIRING EXPOSED	74	38	17	3	2	-	-	2	-	-	13	70-
NOT REPORTED	1	-	1	-	-	-	-	-	-	-	-	...
ELECTRIC WALL OUTLETS												
WITH WORKING OUTLETS IN EACH ROOM	507	125	130	72	44	26	19	15	7	6	64	92
LACKING WORKING OUTLETS IN SOME OR ALL ROOMS	183	100	37	9	7	1	2	-	-	-	28	70-
NOT REPORTED	1	-	1	-	-	-	-	-	-	-	-	...
BASEMENT												
WITH BASEMENT	68	18	8	9	8	8	2	4	3	2	7	113
NO SIGNS OF WATER LEAKAGE	37	7	8	5	6	4	-	3	2	1	2	...
WITH SIGNS OF WATER LEAKAGE	15	3	-	2	1	2	-	-	2	2	4	...
DON'T KNOW	15	8	-	1	1	2	2	1	-	-	-	...
NOT REPORTED	1	-	-	-	-	-	-	-	-	-	1	-
NO BASEMENT	622	206	159	72	43	19	20	11	3	3	85	81
ROOF												
NO SIGNS OF WATER LEAKAGE	528	162	128	68	42	23	19	15	7	6	58	86
WITH SIGNS OF WATER LEAKAGE	160	62	38	13	7	4	2	-	-	-	34	71
DON'T KNOW	2	-	1	-	2	-	-	-	-	-	-	...
NOT REPORTED	-	-	-	-	-	-	-	-	-	-	-	-
INTERIOR CEILINGS AND WALLS												
OPEN CRACKS OR HOLES:												
NO OPEN CRACKS OR HOLES	508	151	117	65	46	24	19	13	5	6	63	88
WITH OPEN CRACKS OR HOLES	182	73	50	16	5	3	2	2	2	-	28	72
NOT REPORTED	-	-	-	-	-	-	-	-	-	-	-	-
BROKEN PLASTER:												
NO BROKEN PLASTER	601	194	144	73	47	23	20	11	7	6	77	84
WITH BROKEN PLASTER	87	31	23	8	4	4	1	4	-	-	13	78
NOT REPORTED	2	-	-	-	-	-	-	-	-	-	2	-
PEELING PAINT:												
NO PEELING PAINT	594	190	140	73	45	25	21	15	7	6	75	85
WITH PEELING PAINT	94	35	27	8	6	3	-	-	-	-	15	75
NOT REPORTED	2	-	-	-	-	-	-	-	-	-	2	-
INTERIOR FLOORS												
NO HOLES IN FLOOR	607	193	144	72	50	25	19	13	7	6	79	84
WITH HOLES IN FLOOR	79	29	23	9	2	3	-	2	-	-	13	76
NOT REPORTED	4	2	-	-	-	-	2	-	-	-	-	...

[1]EXCLUDES 1-FAMILY HOMES ON 10 ACRES OR MORE.

TABLE A-22. GROSS RENT OF RENTER OCCUPIED HOUSING UNITS BY DEFICIENCIES IN SELECTED STRUCTURAL CHARACTERISTICS FOR HOUSING UNITS WITH BLACK HOUSEHOLD HEAD: 1976--CONTINUED

(NUMBERS IN THOUSANDS. DATA BASED ON SAMPLE, SEE TEXT. FOR MINIMUM BASE FOR DERIVED FIGURES (PERCENT, MEDIAN, ETC.) AND MEANING OF SYMBOLS, SEE TEXT)

UNITED STATES OUTSIDE STANDARD METROPOLITAN STATISTICAL AREAS	TOTAL	LESS THAN $70	$70 TO $99	$100 TO $124	$125 TO $149	$150 TO $174	$175 TO $199	$200 TO $249	$250 TO $299	$300 OR MORE	NO CASH RENT	MEDIAN (DOLLARS)
SPECIFIED RENTER OCCUPIED[1]-CONTINUED												
SELECTED STRUCTURAL DEFICIENCIES AND WISH TO MOVE												
WITH STRUCTURAL DEFICIENCIES	284	104	72	23	14	6	5	4	3	2	51	75
HOUSEHOLD WOULD LIKE TO MOVE[2]	88	30	25	9	3	5	-	2	-	-	12	78
UNITS WITH SIGNS OF WATER LEAKAGE IN BASEMENT	2	-	-	-	-	2	-	-	-	-	-	...
UNITS WITH SIGNS OF WATER LEAKAGE IN ROOF	54	21	15	4	2	3	-	-	-	-	8	73
UNITS WITH OPEN CRACKS OR HOLES IN INTERIOR CEILINGS AND WALLS	78	29	23	8	2	3	-	2	-	-	10	76
UNITS WITH HOLES IN FLOOR	48	16	17	6	2	3	-	-	-	-	5	79
UNITS WITH BROKEN PLASTER ON INTERIOR CEILINGS AND WALLS	52	17	15	3	2	4	-	2	-	-	9	79
UNITS WITH PEELING PAINT ON INTERIOR CEILINGS AND WALLS	54	18	17	5	2	3	-	-	-	-	9	77
UNITS WITH 2 OR MORE STRUCTURAL DEFICIENCIES	74	27	22	7	2	3	-	2	-	-	11	76
HOUSEHOLD WOULD NOT LIKE TO MOVE	186	71	46	11	11	1	5	2	3	1	36	72
NOT REPORTED	11	3	1	3	-	1	-	-	-	1	3	...
NO STRUCTURAL DEFICIENCIES	406	120	95	58	37	21	16	11	3	4	41	89
NOT REPORTED	-	-	-	-	-	-	-	-	-	-	-	-
OVERALL OPINION OF STRUCTURE												
EXCELLENT	88	20	16	13	9	5	4	3	3	2	15	102
GOOD	269	90	64	31	21	14	7	6	2	2	33	83
FAIR	223	69	62	23	14	8	10	5	2	2	29	83
POOR	107	44	25	15	7	-	-	2	1	-	14	73
NOT REPORTED	3	2	1	-	-	-	-	-	-	-	1	...

[1]EXCLUDES 1-FAMILY HOMES ON 10 ACRES OR MORE.
[2]FIGURES WILL NOT ADD TO TOTAL BECAUSE MORE THAN ONE STRUCTURAL DEFICIENCY WAS REPORTED FOR THE SAME UNIT.

TABLE A-23. GROSS RENT OF RENTER OCCUPIED HOUSING UNITS BY FAILURES IN PLUMBING FACILITIES AND EQUIPMENT FOR HOUSING UNITS WITH BLACK HOUSEHOLD HEAD: 1976

(NUMBERS IN THOUSANDS. DATA BASED ON SAMPLE, SEE TEXT. FOR MINIMUM BASE FOR DERIVED FIGURES (PERCENT, MEDIAN, ETC.) AND MEANING OF SYMBOLS, SEE TEXT)

UNITED STATES TOTAL	TOTAL	LESS THAN $70	$70 TO $99	$100 TO $124	$125 TO $149	$150 TO $174	$175 TO $199	$200 TO $249	$250 TO $299	$300 OR MORE	NO CASH RENT	MEDIAN (DOLLARS)
SPECIFIED RENTER OCCUPIED[1]	4 254	634	604	577	537	497	473	468	196	108	162	135
UNITS OCCUPIED 3 MONTHS OR LONGER	3 850	600	561	524	479	439	418	409	167	99	153	133
WATER SUPPLY												
WITH PIPED WATER INSIDE STRUCTURE	3 720	523	546	523	477	439	418	409	167	98	120	135
NO BREAKDOWNS	3 584	512	522	505	449	423	408	392	161	95	119	135
WITH BREAKDOWNS	90	10	19	10	17	9	6	12	3	3	1	134
UNUSABLE 6 CONSECUTIVE HOURS OR LONGER:												
1 TIME	54	4	16	5	9	3	3	10	-	3	-	130
2 TIMES	13	-	3	3	2	2	2	-	2	-	-	...
3 TIMES OR MORE	21	4	-	2	7	3	2	2	2	-	1	...
NOT REPORTED	2	2	-	-	-	-	-	-	-	-	-	...
DON'T KNOW	12	2	-	2	2	6	-	-	2	-	-	...
NOT REPORTED	33	-	6	6	9	2	3	5	2	-	1	...
REASON FOR BREAKDOWN:												
PROBLEMS INSIDE BUILDING	42	3	8	5	8	5	5	7	-	2	-	141
PROBLEMS OUTSIDE BUILDING	41	5	11	5	5	4	2	5	2	2	1	119
NOT REPORTED	8	2	-	-	5	-	-	-	2	-	-	...
NO PIPED WATER INSIDE STRUCTURE	129	77	15	1	2	-	1	-	-	1	32	70-
SEWAGE DISPOSAL												
WITH PUBLIC SEWER, SEPTIC TANK, OR CESSPOOL	3 690	510	537	522	477	439	418	409	167	98	113	136
NO BREAKDOWNS	3 580	499	526	510	458	431	398	394	159	96	110	136
WITH BREAKDOWNS	62	6	4	11	9	5	14	4	6	2	-	152
UNUSABLE 6 CONSECUTIVE HOURS OR LONGER:												
1 TIME	35	-	4	8	8	-	11	2	3	-	-	...
2 TIMES	12	5	-	2	-	2	2	-	2	1	-	...
3 TIMES OR MORE	14	2	-	2	2	4	-	2	2	2	-	...
NOT REPORTED	2	-	-	-	-	-	2	-	-	-	-	...
DON'T KNOW	3	2	-	-	-	-	-	2	-	-	-	...
NOT REPORTED	44	4	6	2	9	3	6	10	2	-	3	148
WITH CHEMICAL TOILET, PRIVY, OR OTHER MEANS	160	90	24	2	2	-	1	-	-	1	39	70-
TYPE OF SEWAGE DISPOSAL												
WITH PUBLIC SEWER	3 526	483	495	499	461	430	411	399	164	95	89	138
1 OR MORE BREAKDOWNS	59	6	3	10	9	5	14	4	5	2	-	152
WITH SEPTIC TANK OR CESSPOOL	164	27	42	23	16	9	6	10	3	3	24	101
1 OR MORE BREAKDOWNS	3	-	1	1	-	-	-	-	2	-	-	...
FLUSH TOILET												
WITH ALL PLUMBING FACILITIES	3 512	435	494	493	465	434	413	408	167	98	106	140
WITH ONLY 1 FLUSH TOILET	3 193	423	477	471	438	402	368	346	127	54	88	135
NO BREAKDOWNS IN FLUSH TOILET	2 983	402	438	433	405	380	345	326	120	52	82	136
WITH BREAKDOWNS IN FLUSH TOILET	161	17	29	32	22	17	19	14	7	2	3	126
UNUSABLE 6 CONSECUTIVE HOURS OR LONGER:												
1 TIME	107	12	25	14	9	11	15	11	5	2	3	128
2 TIMES	27	4	3	13	3	2	3	-	-	-	-	...
3 TIMES	7	-	2	-	2	-	1	-	2	-	-	...
4 TIMES OR MORE	21	2	-	5	7	4	-	3	-	-	-	...
NOT REPORTED	-	-	-	-	-	-	-	-	-	-	-	-
NOT REPORTED	49	4	10	6	11	5	3	6	-	-	3	131
REASON FOR BREAKDOWN:												
PROBLEMS INSIDE BUILDING	121	15	24	24	14	13	11	11	5	2	3	121
PROBLEMS OUTSIDE BUILDING	31	2	4	6	5	4	6	2	2	-	-	...
NOT REPORTED	10	-	2	2	3	-	2	2	-	-	-	...
LACKING SOME OR ALL PLUMBING FACILITIES	338	166	67	31	14	5	5	2	-	1	47	70-
ELECTRIC FUSE BLOWOUTS												
NO FUSE OR SWITCH BLOWOUTS	3 324	538	498	437	404	377	355	339	146	84	144	132
WITH FUSE OR SWITCH BLOWOUTS	461	60	55	73	67	60	55	58	13	14	8	139
1 TIME	246	42	28	42	27	31	33	27	5	7	3	133
2 TIMES	99	9	20	12	23	14	8	7	3	-	2	133
3 TIMES OR MORE	111	8	7	20	16	13	13	23	5	5	2	157
NOT REPORTED	5	-	1	-	-	2	-	2	-	2	-	...
DON'T KNOW	11	2	-	2	-	-	5	-	3	-	-	...
NOT REPORTED	53	1	8	13	8	2	4	12	5	-	1	138
UNITS OCCUPIED LAST WINTER	3 230	541	489	432	397	359	333	319	134	85	140	130
HEATING EQUIPMENT												
WITH HEATING EQUIPMENT	3 209	537	486	428	392	357	333	319	134	85	138	130
NO BREAKDOWNS	2 786	493	443	386	332	299	276	258	100	71	127	125
WITH BREAKDOWNS	382	34	37	37	57	57	51	57	30	13	10	159
1 TIME	165	23	16	13	22	27	18	23	11	5	8	155
2 TIMES	62	5	10	5	6	5	7	13	5	5	2	172
3 TIMES	49	6	2	6	7	10	6	6	6	-	-	160
4 TIMES OR MORE	98	-	8	11	19	16	20	13	8	3	1	166
NOT REPORTED	8	-	2	2	3	-	-	2	-	-	-	...
NOT REPORTED	41	9	6	5	3	2	6	5	3	2	1	123
NO HEATING EQUIPMENT	21	5	3	5	5	2	-	-	-	-	2	...
INSUFFICIENT HEAT												
ADDITIONAL HEAT SOURCE:												
WITH SPECIFIED HEATING EQUIPMENT[2]	2 594	326	320	343	352	338	324	307	134	84	67	144
NO ADDITIONAL HEAT SOURCE USED	2 008	276	259	242	261	259	248	248	97	62	57	143
USED KITCHEN STOVE, FIREPLACE, OR PORTABLE HEATER	550	47	56	98	87	77	68	54	34	20	10	144
NOT REPORTED	36	3	5	3	5	3	8	5	3	2	-	...
LACKING SPECIFIED HEATING EQUIPMENT OR NONE	636	215	170	89	45	20	9	12	-	2	73	81

[1] EXCLUDES 1-FAMILY HOMES ON 10 ACRES OR MORE.
[2] EXCLUDES ROOM HEATERS WITHOUT FLUE OR VENT, FIREPLACES, STOVES, AND PORTABLE HEATERS.

TABLE A-23. GROSS RENT OF RENTER OCCUPIED HOUSING UNITS BY FAILURES IN PLUMBING FACILITIES AND EQUIPMENT FOR HOUSING UNITS WITH BLACK HOUSEHOLD HEAD: 1976--CONTINUED

(NUMBERS IN THOUSANDS. DATA BASED ON SAMPLE, SEE TEXT. FOR MINIMUM BASE FOR DERIVED FIGURES (PERCENT, MEDIAN, ETC.) AND MEANING OF SYMBOLS, SEE TEXT)

UNITED STATES TOTAL	TOTAL	LESS THAN $70	$70 TO $99	$100 TO $124	$125 TO $149	$150 TO $174	$175 TO $199	$200 TO $249	$250 TO $299	$300 OR MORE	NO CASH RENT	MEDIAN (DOLLARS)
UNITS OCCUPIED LAST WINTER--CON.												
INSUFFICIENT HEAT--CONTINUED												
ROOMS LACKING SPECIFIED HEAT SOURCE:												
WITH SPECIFIED HEATING EQUIPMENT[1]	2 594	326	320	343	352	338	324	307	134	84	67	144
NO ROOMS LACKING AIR DUCTS, REGISTERS, RADIATORS OR HEATERS	1 923	233	200	209	264	262	261	258	121	74	42	153
ROOMS LACKING AIR DUCTS, REGISTERS, RADIATORS OR HEATERS	642	89	114	132	83	75	57	49	11	10	23	119
1 ROOM	185	19	38	36	28	25	16	13	5	-	5	122
2 ROOMS	193	20	35	36	27	27	22	16	3	4	4	128
3 ROOMS OR MORE	265	51	40	60	29	23	18	20	3	6	14	114
NOT REPORTED	29	5	6	2	5	2	6	-	2	-	2	...
LACKING SPECIFIED HEATING EQUIPMENT OR NONE	636	215	170	89	45	20	9	12	-	2	73	81
CLOSURE OF ROOMS:												
WITH HEATING EQUIPMENT	3 209	537	486	428	392	357	333	319	134	85	138	130
NO ROOMS CLOSED	2 860	498	427	379	345	313	293	285	121	79	121	130
CLOSED CERTAIN ROOMS	311	29	54	46	43	44	36	29	10	5	16	135
LIVING ROOM ONLY	44	-	8	5	3	11	12	3	-	-	1	161
DINING ROOM ONLY	6	-	-	2	-	2	2	-	-	-	2	...
1 OR MORE BEDROOMS ONLY	205	24	37	30	28	28	10	25	8	5	10	130
OTHER ROOMS OR COMBINATION	49	5	8	9	10	4	6	2	2	-	3	126
NOT REPORTED	7	-	-	-	2	-	5	-	-	-	-	...
NOT REPORTED	38	10	6	3	5	-	5	5	3	2	1	...
NO HEATING EQUIPMENT	21	5	3	5	5	2	-	-	-	-	2	...

[1]EXCLUDES ROOM HEATERS WITHOUT FLUE OR VENT, FIREPLACES, STOVES, AND PORTABLE HEATERS.

TABLE A-23. GROSS RENT OF RENTER OCCUPIED HOUSING UNITS BY FAILURES IN PLUMBING FACILITIES AND EQUIPMENT FOR HOUSING UNITS WITH BLACK HOUSEHOLD HEAD: 1976--CONTINUED

(NUMBERS IN THOUSANDS. DATA BASED ON SAMPLE, SEE TEXT. FOR MINIMUM BASE FOR DERIVED FIGURES (PERCENT, MEDIAN, ETC.) AND MEANING OF SYMBOLS, SEE TEXT)

UNITED STATES INSIDE STANDARD METROPOLITAN STATISTICAL AREAS	TOTAL	LESS THAN $70	$70 TO $99	$100 TO $124	$125 TO $149	$150 TO $174	$175 TO $199	$200 TO $249	$250 TO $299	$300 OR MORE	NO CASH RENT	MEDIAN (DOLLARS)
SPECIFIED RENTER OCCUPIED[1]	3 564	410	437	496	486	470	451	453	190	102	70	145
UNITS OCCUPIED 3 MONTHS OR LONGER	3 201	383	401	448	434	415	401	399	161	93	66	144
WATER SUPPLY												
WITH PIPED WATER INSIDE STRUCTURE	3 181	372	395	448	434	415	401	399	161	93	63	144
NO BREAKDOWNS	3 064	364	381	434	406	399	391	382	155	90	63	144
WITH BREAKDOWNS	77	8	12	6	17	9	6	12	3	3	-	142
UNUSABLE 6 CONSECUTIVE HOURS OR LONGER:	47	3	10	5	9	3	3	10	-	3	-	140
1 TIME	8	-	2	-	2	2	2	-	2	-	-	...
2 TIMES	20	3	-	2	7	3	2	2	2	-	-	...
3 TIMES OR MORE	2	2	-	-	-	-	-	-	-	-	-	...
NOT REPORTED	11	-	-	2	2	6	-	-	2	-	-	...
DON'T KNOW	30	-	3	6	9	2	3	5	2	-	-	...
NOT REPORTED												
REASON FOR BREAKDOWN:												
PROBLEMS INSIDE BUILDING	42	3	8	5	8	5	5	7	-	2	-	141
PROBLEMS OUTSIDE BUILDING	27	3	4	2	5	4	2	5	2	2	-	...
NOT REPORTED	8	2	-	-	5	-	-	-	2	-	-	...
NO PIPED WATER INSIDE STRUCTURE	20	11	5	-	-	-	1	-	-	-	3	...
SEWAGE DISPOSAL												
WITH PUBLIC SEWER, SEPTIC TANK, OR CESSPOOL	3 179	371	394	448	434	415	401	399	161	93	63	144
NO BREAKDOWNS	3 086	366	386	437	417	409	381	384	153	91	62	144
WITH BREAKDOWNS	54	3	3	9	8	5	13	4	6	2	-	167
UNUSABLE 6 CONSECUTIVE HOURS OR LONGER:												
1 TIME	32	-	3	6	8	-	10	2	3	-	-	...
2 TIMES	9	2	-	2	-	2	2	-	2	1	-	...
3 TIMES OR MORE	11	2	-	2	-	3	-	2	2	2	-	...
NOT REPORTED	2	-	-	-	-	-	2	-	-	-	-	...
DON'T KNOW	3	2	-	-	-	-	-	2	-	-	-	...
NOT REPORTED	37	1	5	2	9	2	6	10	2	-	1	...
WITH CHEMICAL TOILET, PRIVY, OR OTHER MEANS	22	12	7	-	-	-	1	-	-	-	3	...
TYPE OF SEWAGE DISPOSAL												
WITH PUBLIC SEWER	3 118	366	381	442	426	408	396	389	158	91	59	144
1 OR MORE BREAKDOWNS	52	3	3	9	8	5	13	4	5	2	-	162
WITH SEPTIC TANK OR CESSPOOL	61	5	13	5	8	7	5	9	3	2	4	140
1 OR MORE BREAKDOWNS	2	-	-	-	-	-	-	-	2	-	-	...
FLUSH TOILET												
WITH ALL PLUMBING FACILITIES	3 089	342	378	428	423	410	396	397	161	93	61	146
WITH ONLY 1 FLUSH TOILET	2 798	332	362	410	399	385	352	336	124	50	49	141
NO BREAKDOWNS IN FLUSH TOILET	2 623	321	334	378	367	365	331	316	117	48	48	142
WITH BREAKDOWNS IN FLUSH TOILET	137	11	21	26	21	16	18	14	7	2	2	136
UNUSABLE 6 CONSECUTIVE HOURS OR LONGER:												
1 TIME	89	8	17	10	9	11	14	11	5	2	2	148
2 TIMES	22	2	3	11	3	2	2	-	-	-	-	...
3 TIMES	7	-	2	-	2	-	1	-	2	-	-	...
4 TIMES OR MORE	19	2	-	5	6	3	-	3	-	-	-	...
NOT REPORTED	-	-	-	-	-	-	-	-	-	-	-	-
NOT REPORTED	38	1	6	6	11	4	3	6	-	-	-	138
REASON FOR BREAKDOWN:												
PROBLEMS INSIDE BUILDING	105	9	19	21	14	13	9	11	5	2	2	129
PROBLEMS OUTSIDE BUILDING	22	2	1	3	4	3	6	2	2	-	-	...
NOT REPORTED	10	-	2	2	3	-	2	2	-	-	-	...
LACKING SOME OR ALL PLUMBING FACILITIES	112	42	23	20	11	5	5	2	-	-	5	85
ELECTRIC FUSE BLOWOUTS												
NO FUSE OR SWITCH BLOWOUTS	2 739	338	360	372	364	355	338	329	142	79	62	143
WITH FUSE OR SWITCH BLOWOUTS	406	44	38	61	62	58	55	58	13	14	4	148
1 TIME	212	28	18	35	25	31	33	27	5	7	2	148
2 TIMES	85	8	15	10	21	13	8	7	3	-	-	136
3 TIMES OR MORE	104	8	3	16	16	13	13	23	5	5	2	163
NOT REPORTED	5	-	1	-	-	2	-	2	-	2	-	...
DON'T KNOW	11	2	-	2	-	-	5	-	3	-	-	...
NOT REPORTED	44	-	3	13	8	2	4	12	3	-	-	145
UNITS OCCUPIED LAST WINTER	2 661	350	347	369	359	341	317	310	129	81	58	141
HEATING EQUIPMENT												
WITH HEATING EQUIPMENT	2 648	347	346	364	356	339	317	310	129	81	58	141
NO BREAKDOWNS	2 261	316	308	327	298	285	263	249	96	67	52	137
WITH BREAKDOWNS	354	25	32	34	55	53	50	57	30	13	5	163
1 TIME	144	14	12	13	20	24	18	23	11	5	3	161
2 TIMES	60	5	9	3	6	5	7	13	5	5	2	178
3 TIMES	47	6	2	6	7	8	5	6	6	-	-	158
4 TIMES OR MORE	96	-	8	9	19	16	20	13	8	3	1	168
NOT REPORTED	8	-	2	2	3	-	-	2	-	-	-	...
NOT REPORTED	32	5	5	3	3	2	5	5	3	2	-	...
NO HEATING EQUIPMENT	13	3	1	5	3	2	-	-	-	-	-	...
INSUFFICIENT HEAT												
ADDITIONAL HEAT SOURCE:												
WITH SPECIFIED HEATING EQUIPMENT[2]	2 335	267	260	305	327	321	308	298	129	80	40	148
NO ADDITIONAL HEAT SOURCE USED	1 790	225	206	217	239	245	235	238	93	58	34	148
USED KITCHEN STOVE, FIREPLACE, OR PORTABLE HEATER	519	43	51	88	83	73	67	54	34	20	6	147
NOT REPORTED	26	-	3	-	5	3	6	5	3	2	-	...
LACKING SPECIFIED HEATING EQUIPMENT OR NONE	326	82	87	64	32	20	9	12	-	2	18	94

[1]EXCLUDES 1-FAMILY HOMES ON 10 ACRES OR MORE.
[2]EXCLUDES ROOM HEATERS WITHOUT FLUE OR VENT, FIREPLACES, STOVES, AND PORTABLE HEATERS.

TABLE A-23. GROSS RENT OF RENTER OCCUPIED HOUSING UNITS BY FAILURES IN PLUMBING FACILITIES AND EQUIPMENT FOR HOUSING UNITS WITH BLACK HOUSEHOLD HEAD: 1976--CONTINUED

(NUMBERS IN THOUSANDS. DATA BASED ON SAMPLE, SEE TEXT. FOR MINIMUM BASE FOR DERIVED FIGURES (PERCENT, MEDIAN, ETC.) AND MEANING OF SYMBOLS, SEE TEXT)

UNITED STATES INSIDE STANDARD METROPOLITAN STATISTICAL AREAS	TOTAL	LESS THAN $70	$70 TO $99	$100 TO $124	$125 TO $149	$150 TO $174	$175 TO $199	$200 TO $249	$250 TO $299	$300 OR MORE	NO CASH RENT	MEDIAN (DOLLARS)
UNITS OCCUPIED LAST WINTER--CON.												
INSUFFICIENT HEAT--CONTINUED												
ROOMS LACKING SPECIFIED HEAT SOURCE:												
WITH SPECIFIED HEATING EQUIPMENT[1]	2 335	267	260	305	327	321	308	298	129	80	40	148
NO ROOMS LACKING AIR DUCTS, REGISTERS, RADIATORS OR HEATERS	1 791	200	183	197	245	250	249	250	118	70	28	155
ROOMS LACKING AIR DUCTS, REGISTERS, RADIATORS OR HEATERS	520	64	74	107	77	70	52	47	9	9	10	128
1 ROOM	162	13	27	33	28	25	16	13	5	-	3	131
2 ROOMS	165	14	25	30	27	27	21	14	3	3	2	136
3 ROOMS OR MORE	193	37	23	44	22	19	16	20	2	6	5	119
NOT REPORTED	24	3	3	2	5	2	6	-	2	-	2	...
LACKING SPECIFIED HEATING EQUIPMENT OR NONE	326	82	87	64	32	20	9	12	-	2	18	94
CLOSURE OF ROOMS:												
WITH HEATING EQUIPMENT	2 648	347	346	364	356	339	317	310	129	81	58	141
NO ROOMS CLOSED	2 385	329	319	327	314	296	278	278	116	75	54	140
CLOSED CERTAIN ROOMS	236	14	23	36	38	43	36	28	10	5	4	153
LIVING ROOM ONLY	38	-	3	5	3	11	12	3	-	-	-	167
DINING ROOM ONLY	6	-	-	2	-	2	2	-	-	-	2	...
1 OR MORE BEDROOMS ONLY	155	13	16	25	25	28	10	23	8	5	2	146
OTHER ROOMS OR COMBINATION	30	2	3	5	8	3	6	2	2	-	-	...
NOT REPORTED	7	-	-	-	2	-	5	-	-	-	-	...
NOT REPORTED	27	3	5	2	5	-	3	5	3	2	-	...
NO HEATING EQUIPMENT	13	3	1	5	3	2	-	-	-	-	-	...

[1]EXCLUDES ROOM HEATERS WITHOUT FLUE OR VENT, FIREPLACES, STOVES, AND PORTABLE HEATERS.

TABLE A-23. GROSS RENT OF RENTER OCCUPIED HOUSING UNITS BY FAILURES IN PLUMBING FACILITIES AND EQUIPMENT FOR HOUSING UNITS WITH BLACK HOUSEHOLD HEAD: 1976--CONTINUED

(NUMBERS IN THOUSANDS. DATA BASED ON SAMPLE, SEE TEXT. FOR MINIMUM BASE FOR DERIVED FIGURES (PERCENT, MEDIAN, ETC.) AND MEANING OF SYMBOLS, SEE TEXT)

UNITED STATES INSIDE STANDARD METROPOLITAN STATISTICAL AREAS IN CENTRAL CITIES	TOTAL	LESS THAN $70	$70 TO $99	$100 TO $124	$125 TO $149	$150 TO $174	$175 TO $199	$200 TO $249	$250 TO $299	$300 OR MORE	NO CASH RENT	MEDIAN (DOLLARS)
SPECIFIED RENTER OCCUPIED[1]	2 899	356	368	450	418	383	354	335	124	63	46	139
UNITS OCCUPIED 3 MONTHS OR LONGER	2 621	335	340	408	371	340	320	296	110	58	43	138
WATER SUPPLY												
WITH PIPED WATER INSIDE STRUCTURE	2 618	332	340	408	371	340	320	296	110	58	43	138
NO BREAKDOWNS	2 523	326	329	396	344	327	310	286	105	56	43	138
WITH BREAKDOWNS	60	6	8	6	16	8	6	5	3	2	-	140
UNUSABLE 6 CONSECUTIVE HOURS OR LONGER:												
1 TIME	32	2	6	5	8	3	3	4	-	2	-	...
2 TIMES	8	-	2	-	2	2	2	-	2	-	-	...
3 TIMES OR MORE	19	3	-	2	6	3	2	2	2	-	-	...
NOT REPORTED	2	2	-	-	-	-	-	-	-	-	-	...
DON'T KNOW	5	-	-	-	2	3	-	-	-	-	-	...
NOT REPORTED	30	-	3	6	9	2	3	5	2	-	-	...
REASON FOR BREAKDOWN:												
PROBLEMS INSIDE BUILDING	34	2	6	5	8	5	5	4	-	-	-	...
PROBLEMS OUTSIDE BUILDING	19	3	2	2	3	3	2	2	2	2	-	...
NOT REPORTED	8	2	-	-	5	-	-	-	2	-	-	...
NO PIPED WATER INSIDE STRUCTURE	3	3	-	-	-	-	-	-	-	-	-	...
SEWAGE DISPOSAL												
WITH PUBLIC SEWER, SEPTIC TANK, OR CESSPOOL	2 618	332	340	408	371	340	320	296	110	58	43	138
NO BREAKDOWNS	2 535	327	334	397	354	335	303	281	105	56	43	138
WITH BREAKDOWNS	46	3	3	9	8	3	11	4	3	2	-	147
UNUSABLE 6 CONSECUTIVE HOURS OR LONGER:												
1 TIME	28	-	3	6	8	-	8	2	2	-	-	...
2 TIMES	6	2	-	2	-	2	2	-	-	-	-	...
3 TIMES OR MORE	10	2	-	2	-	2	-	2	2	2	-	...
NOT REPORTED	2	-	-	-	-	-	2	-	-	-	-	...
DON'T KNOW	3	2	-	-	-	-	-	2	-	-	-	...
NOT REPORTED	34	-	3	2	9	2	6	10	2	-	-	...
WITH CHEMICAL TOILET, PRIVY, OR OTHER MEANS	3	3	-	-	-	-	-	-	-	-	-	...
TYPE OF SEWAGE DISPOSAL												
WITH PUBLIC SEWER	2 611	331	340	407	371	340	320	293	108	58	43	138
1 OR MORE BREAKDOWNS	46	3	3	9	8	3	11	4	3	2	-	147
WITH SEPTIC TANK OR CESSPOOL	7	2	-	1	-	-	-	3	2	-	-	...
1 OR MORE BREAKDOWNS	-	-	-	-	-	-	-	-	-	-	-	-
FLUSH TOILET												
WITH ALL PLUMBING FACILITIES	2 540	307	328	388	363	335	315	295	110	58	42	140
WITH ONLY 1 FLUSH TOILET	2 346	298	316	372	346	319	279	252	96	35	32	137
NO BREAKDOWNS IN FLUSH TOILET	2 208	290	293	342	318	309	263	237	91	35	31	137
WITH BREAKDOWNS IN FLUSH TOILET	105	8	17	24	17	10	13	10	5	-	2	129
UNUSABLE 6 CONSECUTIVE HOURS OR LONGER:												
1 TIME	65	6	14	9	8	5	11	7	3	-	2	131
2 TIMES	19	2	3	10	2	2	2	-	-	-	-	...
3 TIMES	3	-	-	-	2	-	-	-	2	-	-	...
4 TIMES OR MORE	17	-	-	5	6	3	-	3	-	-	-	...
NOT REPORTED	-	-	-	-	-	-	-	-	-	-	-	-
NOT REPORTED	33	-	6	6	11	-	3	6	-	-	-	...
REASON FOR BREAKDOWN:												
PROBLEMS INSIDE BUILDING	81	6	16	21	11	7	8	8	3	-	2	121
PROBLEMS OUTSIDE BUILDING	16	2	-	2	3	3	3	2	2	-	-	...
NOT REPORTED	8	-	2	2	3	-	2	-	-	-	-	...
LACKING SOME OR ALL PLUMBING FACILITIES	81	28	13	20	8	5	5	2	-	-	2	98
ELECTRIC FUSE BLOWOUTS												
NO FUSE OR SWITCH BLOWOUTS	2 229	300	304	340	312	286	263	240	99	46	40	137
WITH FUSE OR SWITCH BLOWOUTS	340	34	33	53	51	52	49	45	8	12	3	148
1 TIME	183	23	15	31	22	28	30	24	3	5	2	148
2 TIMES	63	3	14	6	16	11	6	5	2	-	-	137
3 TIMES OR MORE	90	8	3	16	13	11	12	17	3	5	2	159
NOT REPORTED	3	-	-	-	-	2	-	-	-	2	-	...
DON'T KNOW	11	2	-	2	-	-	5	-	3	-	-	...
NOT REPORTED	40	-	3	13	8	2	3	11	-	-	-	138
UNITS OCCUPIED LAST WINTER	2 189	302	290	339	314	279	253	235	88	53	36	136
HEATING EQUIPMENT												
WITH HEATING EQUIPMENT	2 182	300	290	336	311	279	253	235	88	53	36	136
NO BREAKDOWNS	1 862	273	257	303	259	235	208	188	61	47	33	133
WITH BREAKDOWNS	289	23	29	30	49	43	40	44	24	5	3	157
1 TIME	111	11	12	9	17	18	15	17	9	-	2	157
2 TIMES	48	5	8	3	5	3	7	10	3	3	2	170
3 TIMES	43	6	2	6	7	8	5	5	5	-	-	152
4 TIMES OR MORE	82	-	6	9	19	14	14	11	6	2	-	161
NOT REPORTED	6	-	2	2	2	-	-	2	-	-	-	...
NOT REPORTED	30	5	5	3	3	2	5	3	3	2	-	...
NO HEATING EQUIPMENT	8	2	-	3	3	-	-	-	-	-	-	...
INSUFFICIENT HEAT												
ADDITIONAL HEAT SOURCE:												
WITH SPECIFIED HEATING EQUIPMENT[2]	1 942	249	224	280	290	267	247	224	88	51	23	142
NO ADDITIONAL HEAT SOURCE USED	1 481	210	173	201	212	205	184	180	61	37	19	142
USED KITCHEN STOVE, FIREPLACE, OR PORTABLE HEATER	436	39	47	78	73	59	57	41	24	13	5	142
NOT REPORTED	25	-	3	-	5	3	6	3	3	2	-	...
LACKING SPECIFIED HEATING EQUIPMENT OR NONE	247	53	67	59	25	13	6	11	-	2	12	98

[1]EXCLUDES 1-FAMILY HOMES ON 10 ACRES OR MORE.
[2]EXCLUDES ROOM HEATERS WITHOUT FLUE OR VENT, FIREPLACES, STOVES, AND PORTABLE HEATERS.

TABLE A-23. GROSS RENT OF RENTER OCCUPIED HOUSING UNITS BY FAILURES IN PLUMBING FACILITIES AND EQUIPMENT FOR HOUSING UNITS WITH BLACK HOUSEHOLD HEAD: 1976--CONTINUED

(NUMBERS IN THOUSANDS. DATA BASED ON SAMPLE, SEE TEXT. FOR MINIMUM BASE FOR DERIVED FIGURES (PERCENT, MEDIAN, ETC.) AND MEANING OF SYMBOLS, SEE TEXT)

UNITED STATES INSIDE STANDARD METROPOLITAN STATISTICAL AREAS IN CENTRAL CITIES	TOTAL	LESS THAN $70	$70 TO $99	$100 TO $124	$125 TO $149	$150 TO $174	$175 TO $199	$200 TO $249	$250 TO $299	$300 OR MORE	NO CASH RENT	MEDIAN (DOLLARS)
UNITS OCCUPIED LAST WINTER--CON.												
INSUFFICIENT HEAT--CONTINUED												
ROOMS LACKING SPECIFIED HEAT SOURCE:												
WITH SPECIFIED HEATING EQUIPMENT[1]	1 942	249	224	280	290	267	247	224	88	51	23	142
NO ROOMS LACKING AIR DUCTS, REGISTERS, RADIATORS OR HEATERS	1 492	183	161	179	219	214	205	187	80	47	19	148
ROOMS LACKING AIR DUCTS, REGISTERS, RADIATORS OR HEATERS	431	63	60	99	66	51	37	38	8	5	5	122
1 ROOM	136	13	20	33	26	16	11	11	5	-	2	127
2 ROOMS	139	14	22	28	22	23	11	12	3	3	-	131
3 ROOMS OR MORE	156	37	18	38	17	12	15	14	-	2	3	114
NOT REPORTED	19	3	3	2	5	2	5	-	-	-	-	...
LACKING SPECIFIED HEATING EQUIPMENT OR NONE	247	53	67	59	25	13	6	11	-	2	12	98
CLOSURE OF ROOMS:												
WITH HEATING EQUIPMENT	2 182	300	290	336	311	279	253	235	88	53	36	136
NO ROOMS CLOSED	1 951	285	267	301	270	240	220	210	77	48	34	134
CLOSED CERTAIN ROOMS	205	13	19	33	36	39	30	22	8	3	2	151
LIVING ROOM ONLY	31	-	3	5	3	9	8	3	-	-	-	...
DINING ROOM ONLY	5	-	-	2	-	2	2	-	-	-	-	...
1 OR MORE BEDROOMS ONLY	134	11	12	22	24	25	9	17	8	3	2	146
OTHER ROOMS OR COMBINATION	28	2	3	5	8	3	6	2	-	-	-	...
NOT REPORTED	7	-	-	-	2	-	5	-	-	-	-	...
NOT REPORTED	25	3	5	2	5	-	3	3	3	2	-	...
NO HEATING EQUIPMENT	8	2	-	3	3	-	-	-	-	-	-	...

[1]EXCLUDES ROOM HEATERS WITHOUT FLUE OR VENT, FIREPLACES, STOVES, AND PORTABLE HEATERS.

TABLE A-23. GROSS RENT OF RENTER OCCUPIED HOUSING UNITS BY FAILURES IN PLUMBING FACILITIES AND EQUIPMENT FOR HOUSING UNITS WITH BLACK HOUSEHOLD HEAD: 1976--CONTINUED

(NUMBERS IN THOUSANDS. DATA BASED ON SAMPLE, SEE TEXT. FOR MINIMUM BASE FOR DERIVED FIGURES (PERCENT, MEDIAN, ETC.) AND MEANING OF SYMBOLS, SEE TEXT)

UNITED STATES INSIDE STANDARD METROPOLITAN STATISTICAL AREAS NOT IN CENTRAL CITIES	TOTAL	LESS THAN $70	$70 TO $99	$100 TO $124	$125 TO $149	$150 TO $174	$175 TO $199	$200 TO $249	$250 TO $299	$300 OR MORE	NO CASH RENT	MEDIAN (DOLLARS)
SPECIFIED RENTER OCCUPIED[1]	665	54	69	46	68	86	97	118	65	38	23	173
UNITS OCCUPIED 3 MONTHS OR LONGER	581	48	61	40	63	75	82	102	52	35	23	171
WATER SUPPLY												
WITH PIPED WATER INSIDE STRUCTURE	563	40	55	40	63	75	81	102	52	35	20	174
NO BREAKDOWNS	541	38	52	38	62	71	81	96	50	34	20	174
WITH BREAKDOWNS	16	2	4	-	1	1	-	7	-	2	-	...
UNUSABLE 6 CONSECUTIVE HOURS OR LONGER:												
1 TIME	15	2	4	-	1	-	-	7	-	2	-	...
2 TIMES	1	-	-	-	-	1	-	-	-	-	-	...
3 TIMES OR MORE	1	-	-	-	1	-	-	-	-	-	-	...
NOT REPORTED	-	-	-	-	-	-	-	-	-	-	-	-
DON'T KNOW	6	-	-	2	-	3	-	-	2	-	-	...
NOT REPORTED	-	-	-	-	-	-	-	-	-	-	-	-
REASON FOR BREAKDOWN:												
PROBLEMS INSIDE BUILDING	8	2	2	-	-	-	-	3	-	2	-	...
PROBLEMS OUTSIDE BUILDING	8	-	2	-	1	1	-	4	-	-	-	...
NOT REPORTED	-	-	-	-	-	-	-	-	-	-	-	-
NO PIPED WATER INSIDE STRUCTURE	18	9	5	-	-	-	1	-	-	-	3	...
SEWAGE DISPOSAL												
WITH PUBLIC SEWER, SEPTIC TANK, OR CESSPOOL	561	39	54	40	63	75	81	102	52	35	20	174
NO BREAKDOWNS	550	38	52	40	63	74	79	102	48	35	19	173
WITH BREAKDOWNS	8	-	-	-	-	2	2	-	3	1	-	...
UNUSABLE 6 CONSECUTIVE HOURS OR LONGER:												
1 TIME	4	-	-	-	-	-	2	-	2	-	-	...
2 TIMES	2	-	-	-	-	-	-	-	2	1	-	...
3 TIMES OR MORE	2	-	-	-	-	2	-	-	-	-	-	...
NOT REPORTED	-	-	-	-	-	-	-	-	-	-	-	-
DON'T KNOW	-	-	-	-	-	-	-	-	-	-	-	-
NOT REPORTED	3	1	1	-	-	-	-	-	-	-	1	...
WITH CHEMICAL TOILET, PRIVY, OR OTHER MEANS	20	9	7	-	-	-	1	-	-	-	3	...
TYPE OF SEWAGE DISPOSAL												
WITH PUBLIC SEWER	507	35	41	35	55	68	76	96	50	34	16	178
1 OR MORE BREAKDOWNS	6	-	-	-	-	2	2	-	2	1	-	...
WITH SEPTIC TANK OR CESSPOOL	54	4	13	5	8	7	5	6	2	2	4	137
1 OR MORE BREAKDOWNS	2	-	-	-	-	-	-	-	2	-	-	...
FLUSH TOILET												
WITH ALL PLUMBING FACILITIES	549	35	50	40	60	75	81	102	52	35	20	177
WITH ONLY 1 FLUSH TOILET	453	34	45	38	53	66	73	84	28	15	17	167
NO BREAKDOWNS IN FLUSH TOILET	416	30	41	36	49	55	68	79	26	13	17	168
WITH BREAKDOWNS IN FLUSH TOILET	32	3	4	2	4	6	5	4	2	2	-	...
UNUSABLE 6 CONSECUTIVE HOURS OR LONGER:												
1 TIME	23	2	2	1	2	6	3	4	2	2	-	...
2 TIMES	3	-	-	2	1	-	-	-	-	-	-	...
3 TIMES	4	-	2	-	1	-	1	-	-	-	-	...
4 TIMES OR MORE	2	2	-	-	-	-	-	-	-	-	-	...
NOT REPORTED	-	-	-	-	-	-	-	-	-	-	-	-
NOT REPORTED	5	1	-	-	-	4	-	-	-	-	-	...
REASON FOR BREAKDOWN:												
PROBLEMS INSIDE BUILDING	24	3	3	1	3	6	1	3	2	2	-	...
PROBLEMS OUTSIDE BUILDING	6	-	1	2	1	-	3	-	-	-	-	...
NOT REPORTED	2	-	-	-	-	-	-	2	-	-	-	...
LACKING SOME OR ALL PLUMBING FACILITIES	32	14	11	-	3	-	1	-	-	-	3	...
ELECTRIC FUSE BLOWOUTS												
NO FUSE OR SWITCH BLOWOUTS	510	38	56	32	52	69	75	89	43	33	22	173
WITH FUSE OR SWITCH BLOWOUTS	66	10	5	8	11	6	6	13	5	2	1	147
1 TIME	28	5	3	3	3	3	3	3	2	2	1	...
2 TIMES	22	5	2	4	5	2	2	2	2	-	-	...
3 TIMES OR MORE	14	-	-	1	3	2	1	6	2	-	-	...
NOT REPORTED	2	-	1	-	-	-	-	2	-	-	-	...
DON'T KNOW	-	-	-	-	-	-	-	-	-	-	-	-
NOT REPORTED	5	-	-	-	-	-	1	1	3	-	-	...
UNITS OCCUPIED LAST WINTER	471	48	56	30	45	62	64	75	42	28	22	168
HEATING EQUIPMENT												
WITH HEATING EQUIPMENT	466	46	56	28	45	60	64	75	42	28	22	169
NO BREAKDOWNS	399	43	52	25	39	50	55	61	35	20	20	165
WITH BREAKDOWNS	65	3	3	4	6	10	9	12	7	8	2	189
1 TIME	33	3	-	4	3	7	3	6	2	5	2	...
2 TIMES	12	-	2	-	2	2	-	3	2	2	-	...
3 TIMES	4	-	-	-	-	-	1	2	2	-	-	...
4 TIMES OR MORE	14	-	1	-	-	2	5	2	2	2	1	...
NOT REPORTED	2	-	-	-	2	-	-	-	-	-	-	...
NOT REPORTED	2	-	1	-	-	-	-	1	-	-	-	...
NO HEATING EQUIPMENT	5	1	1	1	-	2	-	-	-	-	-	...
INSUFFICIENT HEAT												
ADDITIONAL HEAT SOURCE:												
WITH SPECIFIED HEATING EQUIPMENT[2]	393	18	37	25	37	55	61	73	42	28	17	181
NO ADDITIONAL HEAT SOURCE USED	309	15	33	16	28	40	51	58	32	21	15	182
USED KITCHEN STOVE, FIREPLACE, OR PORTABLE HEATER	82	3	4	9	9	15	10	13	10	7	2	174
NOT REPORTED	1	-	-	-	-	-	-	1	-	-	-	...
LACKING SPECIFIED HEATING EQUIPMENT OR NONE	78	29	20	5	8	7	3	2	-	-	5	80

[1]EXCLUDES 1-FAMILY HOMES ON 10 ACRES OR MORE.
[2]EXCLUDES ROOM HEATERS WITHOUT FLUE OR VENT, FIREPLACES, STOVES, AND PORTABLE HEATERS.

TABLE A-23. GROSS RENT OF RENTER OCCUPIED HOUSING UNITS BY FAILURES IN PLUMBING FACILITIES AND EQUIPMENT FOR HOUSING UNITS WITH BLACK HOUSEHOLD HEAD: 1976--CONTINUED

(NUMBERS IN THOUSANDS. DATA BASED ON SAMPLE, SEE TEXT. FOR MINIMUM BASE FOR DERIVED FIGURES (PERCENT, MEDIAN, ETC.) AND MEANING OF SYMBOLS, SEE TEXT)

UNITED STATES INSIDE STANDARD METROPOLITAN STATISTICAL AREAS NOT IN CENTRAL CITIES	TOTAL	LESS THAN $70	$70 TO $99	$100 TO $124	$125 TO $149	$150 TO $174	$175 TO $199	$200 TO $249	$250 TO $299	$300 OR MORE	NO CASH RENT	MEDIAN (DOLLARS)
UNITS OCCUPIED LAST WINTER--CON.												
INSUFFICIENT HEAT--CONTINUED												
ROOMS LACKING SPECIFIED HEAT SOURCE:												
WITH SPECIFIED HEATING EQUIPMENT[1]	393	18	37	25	37	55	61	73	42	28	17	181
NO ROOMS LACKING AIR DUCTS, REGISTERS, RADIATORS OR HEATERS	299	17	22	17	26	36	45	63	39	24	10	189
ROOMS LACKING AIR DUCTS, REGISTERS, RADIATORS OR HEATERS	89	1	15	8	11	19	15	10	2	5	5	160
1 ROOM	26	1	7	-	1	9	5	2	-	-	1	...
2 ROOMS	26	-	3	1	5	3	10	2	-	-	2	...
3 ROOMS OR MORE	37	-	5	6	5	6	1	6	2	5	2	...
NOT REPORTED	5	-	-	-	-	-	2	-	2	-	2	...
LACKING SPECIFIED HEATING EQUIPMENT OR NONE	78	29	20	5	8	7	3	2	-	-	5	80
CLOSURE OF ROOMS:												
WITH HEATING EQUIPMENT	466	46	56	28	45	60	64	75	42	28	22	169
NO ROOMS CLOSED	434	45	52	25	44	56	59	68	40	27	19	168
CLOSED CERTAIN ROOMS	31	2	4	3	1	4	5	6	2	1	2	...
LIVING ROOM ONLY	6	-	-	-	-	2	5	-	-	-	-	...
DINING ROOM ONLY	2	-	-	-	-	-	-	-	-	-	2	-
1 OR MORE BEDROOMS ONLY	21	2	4	3	1	2	1	6	-	1	1	...
OTHER ROOMS OR COMBINATION	2	-	-	-	-	-	-	-	2	-	-	...
NOT REPORTED	-	-	-	-	-	-	-	-	-	-	-	-
NOT REPORTED	1	-	-	-	-	-	-	1	-	-	-	...
NO HEATING EQUIPMENT	5	1	1	1	-	2	-	-	-	-	-	...

[1]EXCLUDES ROOM HEATERS WITHOUT FLUE OR VENT, FIREPLACES, STOVES, AND PORTABLE HEATERS.

TABLE A-23. GROSS RENT OF RENTER OCCUPIED HOUSING UNITS BY FAILURES IN PLUMBING FACILITIES AND EQUIPMENT FOR HOUSING UNITS WITH BLACK HOUSEHOLD HEAD: 1976--CONTINUED

(NUMBERS IN THOUSANDS. DATA BASED ON SAMPLE, SEE TEXT. FOR MINIMUM BASE FOR DERIVED FIGURES (PERCENT, MEDIAN, ETC.) AND MEANING OF SYMBOLS, SEE TEXT)

UNITED STATES OUTSIDE STANDARD METROPOLITAN STATISTICAL AREAS	TOTAL	LESS THAN $70	$70 TO $99	$100 TO $124	$125 TO $149	$150 TO $174	$175 TO $199	$200 TO $249	$250 TO $299	$300 OR MORE	NO CASH RENT	MEDIAN (DOLLARS)
SPECIFIED RENTER OCCUPIED[1]	690	224	167	81	51	27	21	15	7	6	92	83
UNITS OCCUPIED 3 MONTHS OR LONGER	648	217	160	77	45	24	17	11	6	6	87	82
WATER SUPPLY												
WITH PIPED WATER INSIDE STRUCTURE	539	151	150	75	43	24	17	11	6	5	57	87
NO BREAKDOWNS	521	148	141	71	43	24	17	11	6	5	56	87
WITH BREAKDOWNS	13	2	7	4	-	-	-	-	-	-	1	...
UNUSABLE 6 CONSECUTIVE HOURS OR LONGER:												
1 TIME	7	1	6	1	-	-	-	-	-	-	-	...
2 TIMES	5	-	1	3	-	-	-	-	-	-	-	...
3 TIMES OR MORE	2	1	-	-	-	-	-	-	-	-	1	...
NOT REPORTED	-	-	-	-	-	-	-	-	-	-	-	-
DON'T KNOW	2	2	-	-	-	-	-	-	-	-	-	...
NOT REPORTED	3	-	3	-	-	-	-	-	-	-	1	...
REASON FOR BREAKDOWN:												
PROBLEMS INSIDE BUILDING	-	-	-	-	-	-	-	-	-	-	-	-
PROBLEMS OUTSIDE BUILDING	13	2	7	4	-	-	-	-	-	-	1	...
NOT REPORTED	-	-	-	-	-	-	-	-	-	-	-	-
NO PIPED WATER INSIDE STRUCTURE	109	66	10	1	2	-	-	-	-	1	29	70-
SEWAGE DISPOSAL												
WITH PUBLIC SEWER, SEPTIC TANK, OR CESSPOOL	511	139	143	74	42	24	17	11	6	5	50	89
NO BREAKDOWNS	495	133	140	73	41	22	17	11	6	5	48	89
WITH BREAKDOWNS	8	3	1	2	2	1	1	-	-	-	-	...
UNUSABLE 6 CONSECUTIVE HOURS OR LONGER:												
1 TIME	3	-	1	2	-	-	1	-	-	-	-	...
2 TIMES	3	3	-	-	-	-	-	-	-	-	-	...
3 TIMES OR MORE	2	-	-	-	2	1	-	-	-	-	-	...
NOT REPORTED	-	-	-	-	-	-	-	-	-	-	-	-
DON'T KNOW	-	-	-	-	-	-	-	-	-	-	-	-
NOT REPORTED	8	3	2	-	-	1	-	-	-	-	2	...
WITH CHEMICAL TOILET, PRIVY, OR OTHER MEANS	137	78	18	2	2	-	-	-	-	1	36	70-
TYPE OF SEWAGE DISPOSAL												
WITH PUBLIC SEWER	408	117	114	56	35	22	15	10	6	3	30	88
1 OR MORE BREAKDOWNS	7	3	-	1	2	1	1	-	-	-	-	...
WITH SEPTIC TANK OR CESSPOOL	103	22	29	18	8	2	2	1	-	2	20	90
1 OR MORE BREAKDOWNS	2	-	1	1	-	-	-	-	-	-	-	...
FLUSH TOILET												
WITH ALL PLUMBING FACILITIES	423	93	116	65	42	24	17	11	6	5	44	94
WITH ONLY 1 FLUSH TOILET	395	91	115	61	38	17	16	10	3	4	39	92
NO BREAKDOWNS IN FLUSH TOILET	360	82	104	55	38	16	14	10	3	4	34	93
WITH BREAKDOWNS IN FLUSH TOILET	24	6	8	6	1	1	1	-	-	-	2	...
UNUSABLE 6 CONSECUTIVE HOURS OR LONGER:												
1 TIME	18	4	8	4	-	-	1	-	-	-	2	...
2 TIMES	4	2	-	2	-	-	1	-	-	-	-	...
3 TIMES	-	-	-	-	-	-	-	-	-	-	-	-
4 TIMES OR MORE	2	-	-	-	1	1	-	-	-	-	-	...
NOT REPORTED	-	-	-	-	-	-	-	-	-	-	-	-
NOT REPORTED	11	3	4	-	-	1	-	-	-	-	3	...
REASON FOR BREAKDOWN:												
PROBLEMS INSIDE BUILDING	15	5	5	3	-	-	1	-	-	-	2	...
PROBLEMS OUTSIDE BUILDING	9	1	3	3	1	1	-	-	-	-	-	...
NOT REPORTED	-	-	-	-	-	-	-	-	-	-	-	-
LACKING SOME OR ALL PLUMBING FACILITIES	225	124	44	11	3	-	-	-	-	1	42	70-
ELECTRIC FUSE BLOWOUTS												
NO FUSE OR SWITCH BLOWOUTS	585	201	138	65	40	22	17	11	4	6	82	81
WITH FUSE OR SWITCH BLOWOUTS	55	16	17	12	5	2	-	-	-	-	4	87
1 TIME	34	14	10	7	2	-	-	-	-	-	1	...
2 TIMES	14	2	4	2	3	2	-	-	-	-	2	...
3 TIMES OR MORE	7	-	3	3	-	-	-	-	-	-	1	...
NOT REPORTED	-	-	-	-	-	-	-	-	-	-	-	-
DON'T KNOW	-	-	-	-	-	-	-	-	-	-	-	-
NOT REPORTED	8	1	5	-	-	-	-	-	2	-	1	...
UNITS OCCUPIED LAST WINTER	569	191	143	64	38	18	16	9	4	4	83	81
HEATING EQUIPMENT												
WITH HEATING EQUIPMENT	561	190	140	64	36	18	16	9	4	4	80	80
NO BREAKDOWNS	524	177	135	59	35	14	13	9	4	4	75	80
WITH BREAKDOWNS	28	9	5	3	2	4	1	-	-	-	5	...
1 TIME	21	9	4	-	2	3	-	-	-	-	5	...
2 TIMES	2	-	1	2	-	-	-	-	-	-	-	...
3 TIMES	3	-	-	-	-	2	1	-	-	-	-	...
4 TIMES OR MORE	2	-	-	2	-	-	-	-	-	-	-	...
NOT REPORTED	-	-	-	-	-	-	-	-	-	-	-	-
NOT REPORTED	9	5	1	2	-	-	2	-	-	-	1	...
NO HEATING EQUIPMENT	8	2	2	-	2	-	-	-	-	-	2	...
INSUFFICIENT HEAT												
ADDITIONAL HEAT SOURCE:												
WITH SPECIFIED HEATING EQUIPMENT[2]	259	59	60	38	25	17	16	9	4	4	27	98
NO ADDITIONAL HEAT SOURCE USED	218	52	53	24	21	14	13	9	4	4	23	95
USED KITCHEN STOVE, FIREPLACE, OR PORTABLE HEATER	32	4	5	11	4	3	1	-	-	-	4	...
NOT REPORTED	9	3	2	3	-	-	2	-	-	-	-	...
LACKING SPECIFIED HEATING EQUIPMENT OR NONE	310	133	83	25	13	1	-	-	-	-	56	70-

[1]EXCLUDES 1-FAMILY HOMES ON 10 ACRES OR MORE.
[2]EXCLUDES ROOM HEATERS WITHOUT FLUE OR VENT, FIREPLACES, STOVES, AND PORTABLE HEATERS.

TABLE A-23. GROSS RENT OF RENTER OCCUPIED HOUSING UNITS BY FAILURES IN PLUMBING FACILITIES AND EQUIPMENT FOR HOUSING UNITS WITH BLACK HOUSEHOLD HEAD: 1976--CONTINUED

(NUMBERS IN THOUSANDS. DATA BASED ON SAMPLE, SEE TEXT. FOR MINIMUM BASE FOR DERIVED FIGURES (PERCENT, MEDIAN, ETC.) AND MEANING OF SYMBOLS, SEE TEXT)

UNITED STATES OUTSIDE STANDARD METROPOLITAN STATISTICAL AREAS	TOTAL	LESS THAN $70	$70 TO $99	$100 TO $124	$125 TO $149	$150 TO $174	$175 TO $199	$200 TO $249	$250 TO $299	$300 OR MORE	NO CASH RENT	MEDIAN (DOLLARS)
UNITS OCCUPIED LAST WINTER--CON.												
INSUFFICIENT HEAT--CONTINUED												
ROOMS LACKING SPECIFIED HEAT SOURCE:												
WITH SPECIFIED HEATING EQUIPMENT[1]	259	59	60	38	25	17	16	9	4	4	27	98
NO ROOMS LACKING AIR DUCTS, REGISTERS, RADIATORS OR HEATERS	132	32	17	13	19	12	11	8	3	3	14	118
ROOMS LACKING AIR DUCTS, REGISTERS, RADIATORS OR HEATERS	123	25	40	26	7	5	4	2	2	1	13	92
1 ROOM	23	5	12	3	-	-	1	-	-	-	2	...
2 ROOMS	28	5	11	6	-	-	2	2	-	1	2	...
3 ROOMS OR MORE	72	14	17	16	7	5	2	-	2	-	10	99
NOT REPORTED	4	2	3	-	-	-	-	-	-	-	-	...
LACKING SPECIFIED HEATING EQUIPMENT OR NONE	310	133	83	25	13	1	-	-	-	-	56	70-
CLOSURE OF ROOMS:												
WITH HEATING EQUIPMENT	561	190	140	64	36	18	16	9	4	4	80	80
NO ROOMS CLOSED	475	168	108	52	31	17	14	8	4	4	68	79
CLOSED CERTAIN ROOMS	75	15	31	10	5	1	-	2	-	-	12	85
LIVING ROOM ONLY	6	-	5	1	-	-	-	-	-	-	1	...
DINING ROOM ONLY	-	-	-	-	-	-	-	-	-	-	-	-
1 OR MORE BEDROOMS ONLY	49	12	21	5	2	-	-	2	-	-	8	83
OTHER ROOMS OR COMBINATION	19	4	5	4	2	1	-	-	-	-	3	...
NOT REPORTED	-	-	-	-	-	-	-	-	-	-	-	-
NOT REPORTED	11	6	1	2	-	-	2	-	-	-	1	...
NO HEATING EQUIPMENT	8	2	2	-	2	-	-	-	-	-	2	...

[1]EXCLUDES ROOM HEATERS WITHOUT FLUE OR VENT, FIREPLACES, STOVES, AND PORTABLE HEATERS.

TABLE A-24. GROSS RENT OF RENTER OCCUPIED HOUSING UNITS BY SELECTED NEIGHBORHOOD CHARACTERISTICS FOR HOUSING UNITS WITH BLACK HOUSEHOLD HEAD: 1976

(NUMBERS IN THOUSANDS. DATA BASED ON SAMPLE, SEE TEXT. FOR MINIMUM BASE FOR DERIVED FIGURES (PERCENT, MEDIAN, ETC.) AND MEANING OF SYMBOLS, SEE TEXT)

UNITED STATES TOTAL	TOTAL	LESS THAN $70	$70 TO $99	$100 TO $124	$125 TO $149	$150 TO $174	$175 TO $199	$200 TO $249	$250 TO $299	$300 OR MORE	NO CASH RENT	MEDIAN (DOLLARS)
SPECIFIED RENTER OCCUPIED[1]	4 254	634	604	577	537	497	473	468	196	108	162	135
NEIGHBORHOOD CONDITIONS AND WISH TO MOVE[2]												
NO STREET OR HIGHWAY NOISE	2 668	406	385	342	312	288	285	311	145	70	124	136
WITH STREET OR HIGHWAY NOISE	1 568	223	219	233	225	207	183	155	50	37	36	135
BOTHERSOME TO RESPONDENT	599	84	79	79	102	93	67	58	14	12	10	137
WOULD LIKE TO MOVE	314	46	43	39	57	52	33	24	10	6	5	137
WOULD NOT LIKE TO MOVE	283	38	36	41	45	41	34	32	4	6	5	138
NOT REPORTED	2	-	-	-	-	-	-	2	-	-	-	...
NOT BOTHERSOME TO RESPONDENT	954	134	140	153	122	109	115	98	36	24	24	133
NOT REPORTED	16	5	-	2	2	5	-	-	-	2	2	...
NOT REPORTED	19	6	-	2	-	2	5	2	2	-	2	...
NO AIRPLANE TRAFFIC NOISE	3 535	543	521	470	446	405	391	371	166	87	135	134
WITH AIRPLANE TRAFFIC NOISE	699	84	81	104	91	92	80	95	29	20	22	143
BOTHERSOME TO RESPONDENT	299	34	29	37	43	51	36	40	11	9	7	151
WOULD LIKE TO MOVE	102	15	7	16	14	19	6	13	7	5	-	147
WOULD NOT LIKE TO MOVE	197	19	22	22	29	32	30	28	4	5	7	152
NOT REPORTED	-	-	-	-	-	-	-	-	-	-	-	-
NOT BOTHERSOME TO RESPONDENT	397	50	52	65	48	39	44	55	17	11	15	137
NOT REPORTED	3	-	-	2	-	2	-	-	-	-	-	...
NOT REPORTED	21	7	2	3	-	-	2	2	2	-	5	...
NO HEAVY TRAFFIC	2 598	383	379	343	315	308	273	309	119	58	111	136
WITH HEAVY TRAFFIC	1 641	244	225	232	222	188	198	157	75	50	49	135
BOTHERSOME TO RESPONDENT	490	53	52	65	88	69	69	56	13	15	9	144
WOULD LIKE TO MOVE	274	35	29	31	57	45	29	30	7	8	5	142
WOULD NOT LIKE TO MOVE	214	18	23	34	32	23	40	25	7	8	5	148
NOT REPORTED	2	-	-	-	-	-	-	2	-	-	-	...
NOT BOTHERSOME TO RESPONDENT	1 140	188	172	168	129	120	128	101	62	33	40	129
NOT REPORTED	11	3	2	-	5	-	-	-	-	2	-	...
NOT REPORTED	15	8	-	2	-	-	2	2	2	-	2	...
NO STREETS IN NEED OF REPAIR	3 452	510	473	460	443	412	391	381	168	82	131	137
WITH STREETS IN NEED OF REPAIR	777	115	130	112	93	85	80	82	27	25	27	130
BOTHERSOME TO RESPONDENT	445	56	71	57	55	53	53	56	19	11	14	139
WOULD LIKE TO MOVE	157	21	21	26	25	22	13	21	6	2	2	134
WOULD NOT LIKE TO MOVE	283	35	47	31	31	31	40	35	13	10	11	143
NOT REPORTED	5	-	3	-	-	-	-	-	-	-	2	...
NOT BOTHERSOME TO RESPONDENT	327	59	59	55	36	32	26	27	8	12	13	117
NOT REPORTED	5	-	-	-	2	-	2	-	-	2	-	...
NOT REPORTED	26	9	-	5	1	-	2	5	2	-	3	...
NO ROADS IMPASSABLE	3 652	546	520	510	446	425	402	404	168	92	138	135
WITH ROADS IMPASSABLE	571	80	81	63	87	70	69	60	26	14	20	139
BOTHERSOME TO RESPONDENT	321	37	47	30	47	46	43	39	12	13	7	147
WOULD LIKE TO MOVE	123	18	14	17	19	16	14	12	5	3	4	137
WOULD NOT LIKE TO MOVE	195	19	33	12	28	30	29	28	7	8	2	154
NOT REPORTED	3	-	-	-	-	-	-	-	-	2	2	...
NOT BOTHERSOME TO RESPONDENT	244	42	34	32	37	24	25	21	14	2	13	130
NOT REPORTED	6	2	-	2	3	-	-	-	-	-	-	...
NOT REPORTED	32	8	3	5	4	2	2	3	2	2	3	...
NO OCCUPIED HOUSING IN RUNDOWN CONDITION	3 370	511	471	443	414	393	381	378	158	92	128	136
WITH OCCUPIED HOUSING IN RUNDOWN CONDITION	845	114	129	131	119	104	86	84	35	14	29	132
BOTHERSOME TO RESPONDENT	455	45	55	68	72	64	54	53	24	8	12	143
WOULD LIKE TO MOVE	309	30	38	48	51	44	35	36	13	8	6	141
WOULD NOT LIKE TO MOVE	144	15	17	19	22	20	19	17	10	-	6	145
NOT REPORTED	2	1	-	-	-	-	-	-	2	-	-	...
NOT BOTHERSOME TO RESPONDENT	368	66	70	60	45	39	30	30	11	4	13	117
NOT REPORTED	22	3	4	3	2	-	3	2	-	2	3	...
NOT REPORTED	39	9	4	3	3	-	5	5	3	2	5	...
NO COMMERCIAL OR NONRESIDENTIAL ACTIVITIES	3 067	468	438	411	382	368	323	334	136	75	134	134
WITH COMMERCIAL OR NONRESIDENTIAL ACTIVITIES	1 163	159	164	165	154	127	148	131	59	33	23	138
BOTHERSOME TO RESPONDENT	133	14	15	19	23	12	16	18	9	6	1	143
WOULD LIKE TO MOVE	76	10	6	15	14	7	6	8	6	2	1	135
WOULD NOT LIKE TO MOVE	56	4	9	3	8	5	9	10	3	5	-	168
NOT REPORTED	2	-	-	2	-	-	-	-	-	-	-	...
NOT BOTHERSOME TO RESPONDENT	1 023	144	147	144	129	115	132	113	50	26	23	137
NOT REPORTED	6	-	2	2	2	-	-	-	-	-	-	...
NOT REPORTED	25	7	2	2	2	2	2	3	2	-	5	...
NO ODORS, SMOKE, OR GAS	3 800	566	540	499	473	439	439	424	176	95	147	136
WITH ODORS, SMOKE, OR GAS	431	59	63	75	64	58	32	40	17	12	10	130
BOTHERSOME TO RESPONDENT	283	41	47	44	46	35	19	25	12	10	3	129
WOULD LIKE TO MOVE	153	25	21	28	16	20	12	18	6	3	2	126
WOULD NOT LIKE TO MOVE	130	16	26	16	30	16	6	6	6	7	1	130
NOT REPORTED	-	-	-	-	-	-	-	-	-	-	-	-
NOT BOTHERSOME TO RESPONDENT	138	16	16	31	17	19	13	14	3	2	7	131
NOT REPORTED	9	2	1	-	-	3	-	2	2	-	-	...
NOT REPORTED	24	9	-	3	-	-	2	3	3	-	5	...
ADEQUATE STREET LIGHTS	3 456	491	477	481	441	399	403	390	161	82	131	137
INADEQUATE STREET LIGHTS	766	133	123	94	95	95	66	75	32	24	29	130
BOTHERSOME TO RESPONDENT	414	55	60	49	52	67	44	51	19	13	4	144
WOULD LIKE TO MOVE	185	30	19	19	29	28	20	24	9	5	1	145
WOULD NOT LIKE TO MOVE	225	25	40	30	23	38	22	26	9	8	3	141
NOT REPORTED	5	-	2	-	-	2	2	-	-	-	-	...
NOT BOTHERSOME TO RESPONDENT	336	77	60	43	40	28	21	22	13	9	22	111
NOT REPORTED	16	1	2	2	3	-	2	2	-	2	3	...
NOT REPORTED	33	10	4	2	2	3	3	3	3	2	2	...
NO NEIGHBORHOOD CRIME	3 084	480	470	428	366	341	319	334	130	82	133	131
WITH NEIGHBORHOOD CRIME	1 132	145	129	146	168	152	152	126	65	25	25	144
BOTHERSOME TO RESPONDENT	807	94	92	101	114	114	120	94	50	19	9	149
WOULD LIKE TO MOVE	486	58	54	64	86	59	71	59	26	6	2	143
WOULD NOT LIKE TO MOVE	320	36	38	36	28	55	49	33	24	13	7	158
NOT REPORTED	2	-	-	-	-	-	-	2	-	-	-	...
NOT BOTHERSOME TO RESPONDENT	320	49	36	45	53	38	32	32	14	6	15	135
NOT REPORTED	5	2	1	-	2	-	-	-	-	-	-	...
NOT REPORTED	38	9	5	3	2	3	2	8	2	-	4	...

[1] EXCLUDES 1-FAMILY HOMES ON 10 ACRES OR MORE.
[2] WISH TO MOVE RELATES ONLY TO RESPONDENTS' OPINION OF SPECIFIC CONDITIONS.

TABLE A-24. GROSS RENT OF RENTER OCCUPIED HOUSING UNITS BY SELECTED NEIGHBORHOOD CHARACTERISTICS FOR HOUSING UNITS WITH BLACK HOUSEHOLD HEAD: 1976--CONTINUED

(NUMBERS IN THOUSANDS. DATA BASED ON SAMPLE, SEE TEXT. FOR MINIMUM BASE FOR DERIVED FIGURES (PERCENT, MEDIAN, ETC.) AND MEANING OF SYMBOLS, SEE TEXT)

UNITED STATES TOTAL	TOTAL	LESS THAN $70	$70 TO $99	$100 TO $124	$125 TO $149	$150 TO $174	$175 TO $199	$200 TO $249	$250 TO $299	$300 OR MORE	NO CASH RENT	MEDIAN (DOLLARS)
NEIGHBORHOOD CONDITIONS AND WISH TO MOVE[1]--CON.												
NO TRASH, LITTER, OR JUNK	3 177	474	438	429	368	370	366	374	152	84	124	137
WITH TRASH, LITTER, OR JUNK	1 053	153	166	147	168	125	103	93	43	24	32	131
BOTHERSOME TO RESPONDENT	724	98	96	91	109	104	84	74	32	18	18	140
WOULD LIKE TO MOVE	394	43	41	57	62	68	52	46	12	7	4	146
WOULD NOT LIKE TO MOVE	330	54	55	35	47	35	32	27	20	11	14	132
NOT REPORTED	-	-	-	-	-	-	-	-	-	-	-	-
NOT BOTHERSOME TO RESPONDENT	311	53	67	56	52	19	19	19	9	5	12	113
NOT REPORTED	18	2	3	-	6	2	-	-	2	2	2	...
NOT REPORTED	24	8	-	2	2	2	3	2	2	-	5	...
NO BOARDED UP OR ABANDONED STRUCTURES	3 352	525	470	431	392	390	362	388	169	93	133	136
WITH BOARDED UP OR ABANDONED STRUCTURES	877	100	134	145	144	105	109	77	26	15	24	133
BOTHERSOME TO RESPONDENT	363	28	42	61	68	58	46	32	13	8	7	142
WOULD LIKE TO MOVE	205	15	23	33	43	30	27	20	6	6	2	142
WOULD NOT LIKE TO MOVE	155	12	19	27	25	29	20	12	5	2	5	141
NOT REPORTED	2	1	-	-	-	-	-	-	2	-	-	...
NOT BOTHERSOME TO RESPONDENT	498	69	88	84	76	45	58	45	12	5	17	124
NOT REPORTED	16	2	4	-	-	2	5	-	2	2	-	...
NOT REPORTED	25	9	-	2	2	2	2	3	2	-	5	...
NEIGHBORHOOD SERVICES												
ADEQUATE NEIGHBORHOOD SERVICES	2 482	305	315	362	317	307	304	296	129	71	76	142
INADEQUATE NEIGHBORHOOD SERVICES[2]	1 759	323	289	215	220	189	167	171	66	36	84	126
PUBLIC TRANSPORTATION	725	166	139	75	75	59	52	73	20	15	51	110
SCHOOLS	211	25	30	21	24	23	34	32	12	5	5	153
SHOPPING	764	124	112	117	105	98	71	56	26	14	40	127
POLICE PROTECTION	604	97	81	75	75	78	69	74	32	7	15	138
FIRE PROTECTION	232	62	45	26	28	15	17	19	6	2	12	102
HOSPITALS OR HEALTH CLINICS	437	73	67	49	61	38	42	53	17	7	31	131
DON'T KNOW	2	-	-	-	-	-	2	-	-	-	-	...
NOT REPORTED	11	6	-	-	-	-	-	2	2	-	2	...
NEIGHBORHOOD SERVICES AND WISH TO MOVE[3]												
WITH INADEQUATE SERVICE	1 759	323	289	215	220	189	167	171	66	36	84	126
HOUSEHOLD WOULD LIKE TO MOVE[2]	454	66	50	68	60	68	50	49	20	15	8	141
BECAUSE OF PUBLIC TRANSPORTATION	106	21	9	17	11	18	5	12	4	7	3	136
BECAUSE OF SCHOOLS	83	12	8	9	7	11	14	15	6	2	-	164
BECAUSE OF SHOPPING	168	22	15	31	17	27	15	23	8	5	3	145
BECAUSE OF POLICE PROTECTION	220	34	25	27	30	32	28	23	15	3	4	143
BECAUSE OF FIRE PROTECTION	73	14	15	10	11	5	8	5	4	-	2	117
BECAUSE OF HOSPITALS OR HEALTH CLINICS	92	8	12	11	17	8	12	15	5	3	2	144
HOUSEHOLD WOULD NOT LIKE TO MOVE	1 195	238	225	133	148	107	98	109	42	21	75	118
NOT REPORTED	110	19	14	14	12	14	19	13	3	-	2	140
WITH ADEQUATE SERVICE	2 484	305	315	362	317	307	305	296	129	71	76	142
NOT REPORTED	11	6	-	-	-	-	-	2	2	-	2	...
OVERALL OPINION OF NEIGHBORHOOD												
EXCELLENT	484	79	70	62	46	32	37	72	32	19	37	132
GOOD	1 780	268	227	202	202	237	228	195	93	53	75	143
FAIR	1 606	230	262	250	241	177	164	159	52	31	40	129
POOR	356	49	43	58	46	51	41	39	18	5	6	138
NOT REPORTED	27	8	2	5	2	-	3	3	2	-	3	...
HOUSEHOLD WOULD LIKE TO MOVE	954	132	117	129	148	130	127	106	34	16	15	140
EXCELLENT	22	5	3	4	-	2	2	3	2	-	2	...
GOOD	167	34	22	14	21	20	24	20	3	7	3	139
FAIR	493	61	65	71	92	69	64	46	15	5	7	137
POOR	271	33	26	40	36	40	38	36	15	5	4	148
NOT REPORTED	2	-	2	-	-	-	-	-	-	-	-	...
HOUSEHOLD WOULD NOT LIKE TO MOVE	3 276	495	484	447	387	367	344	361	160	90	141	134
EXCELLENT	461	74	67	58	46	30	35	68	30	19	34	132
GOOD	1 606	231	204	189	180	217	204	175	90	46	71	144
FAIR	1 112	169	197	179	150	108	100	113	38	25	34	123
POOR	83	16	16	18	10	11	3	3	3	-	2	112
NOT REPORTED	14	5	1	3	2	-	2	2	-	-	-	...
NOT REPORTED	24	7	2	2	2	-	2	2	2	2	6	...

[1]WISH TO MOVE RELATES ONLY TO RESPONDENTS' OPINION OF SPECIFIC CONDITIONS.
[2]FIGURES WILL NOT ADD TO TOTAL BECAUSE MORE THAN ONE INADEQUATE SERVICE WAS REPORTED FOR THE SAME UNIT.
[3]WISH TO MOVE RELATES ONLY TO RESPONDENTS' OPINION OF SPECIFIC SERVICES.

TABLE A-24. GROSS RENT OF RENTER OCCUPIED HOUSING UNITS BY SELECTED NEIGHBORHOOD CHARACTERISTICS FOR HOUSING UNITS WITH BLACK HOUSEHOLD HEAD: 1976--CONTINUED

(NUMBERS IN THOUSANDS. DATA BASED ON SAMPLE, SEE TEXT. FOR MINIMUM BASE FOR DERIVED FIGURES (PERCENT, MEDIAN, ETC.) AND MEANING OF SYMBOLS, SEE TEXT)

UNITED STATES INSIDE STANDARD METROPOLITAN STATISTICAL AREAS	TOTAL	LESS THAN $70	$70 TO $99	$100 TO $124	$125 TO $149	$150 TO $174	$175 TO $199	$200 TO $249	$250 TO $299	$300 OR MORE	NO CASH RENT	MEDIAN (DOLLARS)
SPECIFIED RENTER OCCUPIED[1]	3 564	410	437	496	486	470	451	453	190	102	70	145
NEIGHBORHOOD CONDITIONS AND WISH TO MOVE[2]												
NO STREET OR HIGHWAY NOISE	2 203	261	273	292	284	269	266	299	140	65	54	146
WITH STREET OR HIGHWAY NOISE	1 343	143	164	202	202	199	180	153	48	37	15	143
BOTHERSOME TO RESPONDENT	528	62	59	70	94	87	66	58	14	12	6	143
WOULD LIKE TO MOVE	279	36	34	32	54	47	33	24	10	6	3	141
WOULD NOT LIKE TO MOVE	247	26	24	38	40	40	34	32	4	6	3	145
NOT REPORTED	2	-	-	-	-	-	-	2	-	-	-	...
NOT BOTHERSOME TO RESPONDENT	799	77	105	131	106	107	114	95	34	24	7	144
NOT REPORTED	16	5	-	2	2	5	-	-	-	2	2	...
NOT REPORTED	19	6	-	2	-	2	5	2	2	-	2	...
NO AIRPLANE TRAFFIC NOISE	2 925	339	372	400	406	380	374	360	162	82	51	144
WITH AIRPLANE TRAFFIC NOISE	619	65	63	93	80	89	76	92	26	20	14	150
BOTHERSOME TO RESPONDENT	274	25	22	35	42	49	36	40	11	9	5	155
WOULD LIKE TO MOVE	97	14	7	14	13	19	6	13	6	5	-	151
WOULD NOT LIKE TO MOVE	177	12	16	21	28	30	29	28	4	5	5	158
NOT REPORTED	-	-	-	-	-	-	-	-	-	-	-	-
NOT BOTHERSOME TO RESPONDENT	342	40	41	57	39	38	40	51	16	11	9	143
NOT REPORTED	3	-	-	2	-	2	-	-	-	-	-	...
NOT REPORTED	20	6	2	3	-	-	2	2	2	-	5	...
NO HEAVY TRAFFIC	2 139	245	267	293	281	292	254	300	114	53	40	146
WITH HEAVY TRAFFIC	1 409	157	170	202	205	178	196	152	74	49	28	144
BOTHERSOME TO RESPONDENT	441	37	40	54	83	65	69	56	13	15	6	151
WOULD LIKE TO MOVE	246	26	25	22	54	42	29	29	7	8	3	146
WOULD NOT LIKE TO MOVE	193	11	15	32	29	23	40	25	7	8	3	158
NOT REPORTED	2	-	-	-	-	-	-	2	-	-	-	...
NOT BOTHERSOME TO RESPONDENT	959	116	130	147	117	113	127	96	60	32	22	141
NOT REPORTED	9	3	-	-	5	-	-	-	-	2	-	...
NOT REPORTED	15	8	-	2	-	-	2	2	2	-	2	...
NO STREETS IN NEED OF REPAIR	2 916	335	350	397	401	387	373	374	163	78	59	146
WITH STREETS IN NEED OF REPAIR	623	66	87	95	85	82	77	74	25	24	8	142
BOTHERSOME TO RESPONDENT	368	37	49	46	51	51	51	52	17	10	4	149
WOULD LIKE TO MOVE	137	13	14	22	25	22	13	20	6	2	1	144
WOULD NOT LIKE TO MOVE	231	25	35	24	26	29	38	32	11	9	3	154
NOT REPORTED	-	-	-	-	-	-	-	-	-	-	-	-
NOT BOTHERSOME TO RESPONDENT	250	29	38	48	32	31	24	23	8	12	4	131
NOT REPORTED	5	-	-	-	2	-	2	-	-	2	-	...
NOT REPORTED	25	9	-	5	-	-	2	5	2	-	3	...
NO ROADS IMPASSABLE	3 051	345	375	442	398	405	383	395	162	87	57	145
WITH ROADS IMPASSABLE	482	57	58	49	84	63	67	55	25	13	10	145
BOTHERSOME TO RESPONDENT	277	29	33	22	46	43	43	37	11	12	1	155
WOULD LIKE TO MOVE	108	16	10	13	19	16	14	11	4	3	1	143
WOULD NOT LIKE TO MOVE	168	13	23	9	28	27	29	26	7	7	-	160
NOT REPORTED	2	-	-	-	-	-	-	-	-	2	-	...
NOT BOTHERSOME TO RESPONDENT	199	27	25	25	35	20	24	18	14	2	9	137
NOT REPORTED	6	2	-	2	3	-	-	-	-	-	-	...
NOT REPORTED	31	8	3	5	3	2	2	3	2	2	3	...
NO OCCUPIED HOUSING IN RUNDOWN CONDITION	2 804	331	339	375	368	372	362	368	155	86	47	147
WITH OCCUPIED HOUSING IN RUNDOWN CONDITION	723	71	94	118	115	97	85	80	32	14	19	139
BOTHERSOME TO RESPONDENT	407	30	43	64	70	61	54	49	21	8	8	146
WOULD LIKE TO MOVE	276	19	27	47	49	42	35	34	13	8	3	147
WOULD NOT LIKE TO MOVE	129	11	16	17	21	19	19	15	6	-	5	145
NOT REPORTED	2	-	-	-	-	-	-	-	2	-	-	...
NOT BOTHERSOME TO RESPONDENT	303	40	49	52	43	36	28	29	11	4	10	128
NOT REPORTED	13	1	2	2	2	-	3	2	-	2	1	...
NOT REPORTED	37	9	3	3	3	-	5	5	3	2	5	...
NO COMMERCIAL OR NONRESIDENTIAL ACTIVITIES	2 507	287	312	346	335	347	306	320	132	69	51	145
WITH COMMERCIAL OR NONRESIDENTIAL ACTIVITIES	1 033	116	123	148	149	121	143	130	56	33	14	145
BOTHERSOME TO RESPONDENT	124	13	12	18	23	11	16	18	8	6	-	145
WOULD LIKE TO MOVE	72	10	6	13	14	6	6	8	6	2	-	137
WOULD NOT LIKE TO MOVE	51	3	6	3	8	5	9	10	2	5	-	174
NOT REPORTED	2	-	-	2	-	-	-	-	-	-	-	...
NOT BOTHERSOME TO RESPONDENT	903	103	108	129	125	110	128	112	48	26	14	145
NOT REPORTED	6	-	2	2	2	-	-	-	-	-	-	...
NOT REPORTED	24	7	2	2	2	2	2	3	2	-	5	...
NO ODORS, SMOKE, OR GAS	3 164	355	393	425	427	414	418	410	173	90	61	146
WITH ODORS, SMOKE, OR GAS	379	49	44	68	59	56	31	40	14	12	5	135
BOTHERSOME TO RESPONDENT	253	34	35	42	42	35	18	25	11	10	2	133
WOULD LIKE TO MOVE	144	21	20	27	16	20	12	18	6	3	2	131
WOULD NOT LIKE TO MOVE	108	13	15	15	26	16	6	6	5	7	-	134
NOT REPORTED	-	-	-	-	-	-	-	-	-	-	-	-
NOT BOTHERSOME TO RESPONDENT	116	12	8	26	17	18	13	14	2	2	3	139
NOT REPORTED	9	2	1	-	-	3	-	2	2	-	-	...
NOT REPORTED	21	6	-	3	-	-	2	3	3	-	5	...
ADEQUATE STREET LIGHTS	2 927	326	350	418	399	377	390	378	154	77	58	145
INADEQUATE STREET LIGHTS	606	74	84	77	86	89	59	72	32	23	10	143
BOTHERSOME TO RESPONDENT	364	45	45	39	47	64	41	51	19	13	2	152
WOULD LIKE TO MOVE	172	24	16	16	28	28	20	24	9	5	-	151
WOULD NOT LIKE TO MOVE	189	20	29	23	19	34	19	26	9	8	2	152
NOT REPORTED	3	-	-	-	-	2	2	-	-	-	-	...
NOT BOTHERSOME TO RESPONDENT	226	29	37	36	35	25	17	20	13	8	5	131
NOT REPORTED	16	1	2	2	3	-	2	2	-	2	3	...
NOT REPORTED	30	9	3	2	2	3	3	3	3	2	2	...
NO NEIGHBORHOOD CRIME	2 434	266	310	356	319	318	298	321	126	77	45	145
WITH NEIGHBORHOOD CRIME	1 093	135	122	137	166	149	152	124	62	25	22	146
BOTHERSOME TO RESPONDENT	784	88	89	92	114	110	120	94	50	19	8	151
WOULD LIKE TO MOVE	473	55	52	60	86	55	71	59	25	6	2	144
WOULD NOT LIKE TO MOVE	309	33	37	31	28	55	49	33	24	13	6	160
NOT REPORTED	2	-	-	-	-	-	-	2	-	-	-	...
NOT BOTHERSOME TO RESPONDENT	305	44	32	45	50	38	32	30	12	6	14	136
NOT REPORTED	5	2	1	-	2	-	-	-	-	-	-	...
NOT REPORTED	37	9	5	3	2	3	2	8	2	-	3	...

[1] EXCLUDES 1-FAMILY HOMES ON 10 ACRES OR MORE.
[2] WISH TO MOVE RELATES ONLY TO RESPONDENTS' OPINION OF SPECIFIC CONDITIONS.

TABLE A-24. GROSS RENT OF RENTER OCCUPIED HOUSING UNITS BY SELECTED NEIGHBORHOOD CHARACTERISTICS FOR HOUSING UNITS WITH BLACK HOUSEHOLD HEAD: 1976--CONTINUED

(NUMBERS IN THOUSANDS. DATA BASED ON SAMPLE, SEE TEXT. FOR MINIMUM BASE FOR DERIVED FIGURES (PERCENT, MEDIAN, ETC.) AND MEANING OF SYMBOLS, SEE TEXT)

UNITED STATES INSIDE STANDARD METROPOLITAN STATISTICAL AREAS	TOTAL	LESS THAN $70	$70 TO $99	$100 TO $124	$125 TO $149	$150 TO $174	$175 TO $199	$200 TO $249	$250 TO $299	$300 OR MORE	NO CASH RENT	MEDIAN (DOLLARS)
NEIGHBORHOOD CONDITIONS AND WISH TO MOVE[1]--CON.												
NO TRASH, LITTER, OR JUNK	2 615	289	314	360	331	350	346	360	145	78	41	148
WITH TRASH, LITTER, OR JUNK	925	113	123	134	153	118	102	91	43	24	24	138
BOTHERSOME TO RESPONDENT	660	83	71	88	101	96	84	73	32	18	14	144
WOULD LIKE TO MOVE	377	42	35	55	62	62	52	46	12	7	3	146
WOULD NOT LIKE TO MOVE	283	41	37	33	38	34	32	27	20	11	11	141
NOT REPORTED	-	-	-	-	-	-	-	-	-	-	-	-
NOT BOTHERSOME TO RESPONDENT	249	28	51	46	46	19	18	19	9	5	9	122
NOT REPORTED	16	2	1	-	6	2	-	-	2	2	2	...
NOT REPORTED	24	8	-	2	2	2	3	2	2	-	5	...
NO BOARDED UP OR ABANDONED STRUCTURES	2 736	328	328	359	344	366	341	374	162	87	47	148
WITH BOARDED UP OR ABANDONED STRUCTURES	803	73	109	135	140	102	109	76	26	15	18	138
BOTHERSOME TO RESPONDENT	350	21	39	60	68	57	46	32	13	8	6	143
WOULD LIKE TO MOVE	200	15	21	33	43	28	27	20	6	6	2	142
WOULD NOT LIKE TO MOVE	149	7	18	27	25	29	20	12	5	2	5	145
NOT REPORTED	2	-	-	-	-	-	-	-	2	-	-	...
NOT BOTHERSOME TO RESPONDENT	437	49	66	75	72	44	58	44	12	5	12	132
NOT REPORTED	16	2	4	-	-	2	5	-	2	2	-	...
NOT REPORTED	25	9	-	2	2	2	2	3	2	-	5	...
NEIGHBORHOOD SERVICES												
ADEQUATE NEIGHBORHOOD SERVICES	2 180	212	248	325	288	293	295	290	125	68	37	149
INADEQUATE NEIGHBORHOOD SERVICES[2]	1 372	192	189	171	198	176	155	162	63	34	32	139
PUBLIC TRANSPORTATION	416	57	58	43	57	52	42	64	20	13	10	144
SCHOOLS	181	17	23	18	24	23	31	31	11	4	-	160
SHOPPING	644	88	90	104	99	91	67	54	24	13	14	133
POLICE PROTECTION	540	77	66	65	72	76	68	74	30	7	5	145
FIRE PROTECTION	154	32	25	18	24	12	16	18	5	2	2	126
HOSPITALS OR HEALTH CLINICS	357	46	46	42	53	38	41	52	17	7	16	142
DON'T KNOW	2	-	-	-	-	-	2	-	-	-	-	...
NOT REPORTED	11	6	-	-	-	-	-	2	2	-	2	...
NEIGHBORHOOD SERVICES AND WISH TO MOVE[3]												
WITH INADEQUATE SERVICE	1 372	192	189	171	198	176	155	162	63	34	32	139
HOUSEHOLD WOULD LIKE TO MOVE[2]	403	53	40	56	55	66	49	49	20	14	2	148
BECAUSE OF PUBLIC TRANSPORTATION	81	12	6	10	11	15	5	12	4	7	-	153
BECAUSE OF SCHOOLS	76	9	6	7	6	11	14	15	5	2	-	169
BECAUSE OF SHOPPING	155	18	12	29	14	27	15	23	8	5	2	152
BECAUSE OF POLICE PROTECTION	205	31	22	23	28	31	28	23	14	3	2	147
BECAUSE OF FIRE PROTECTION	56	8	12	8	8	5	8	5	3	-	-	128
BECAUSE OF HOSPITALS OR HEALTH CLINICS	83	7	11	8	15	8	12	15	5	3	2	152
HOUSEHOLD WOULD NOT LIKE TO MOVE	865	120	138	103	131	96	88	100	41	20	28	135
NOT REPORTED	103	18	11	12	12	14	18	13	3	-	2	144
WITH ADEQUATE SERVICE	2 181	212	248	325	288	293	296	290	125	68	37	149
NOT REPORTED	11	6	-	-	-	-	-	2	2	-	2	...
OVERALL OPINION OF NEIGHBORHOOD												
EXCELLENT	371	45	48	48	39	29	33	67	31	15	14	147
GOOD	1 438	155	145	170	172	225	215	190	88	52	27	157
FAIR	1 409	167	203	222	231	168	159	155	52	30	23	136
POOR	322	36	39	52	44	47	41	39	17	5	3	143
NOT REPORTED	23	6	2	5	-	-	3	3	2	-	3	...
HOUSEHOLD WOULD LIKE TO MOVE	860	103	89	117	143	122	126	103	33	16	7	145
EXCELLENT	13	2	1	2	-	2	2	3	2	-	-	...
GOOD	143	22	15	13	19	20	24	20	3	7	-	153
FAIR	453	54	47	66	90	64	63	45	15	5	4	140
POOR	251	25	25	36	34	36	38	35	14	5	3	153
NOT REPORTED	2	-	2	-	-	-	-	-	-	-	-	...
HOUSEHOLD WOULD NOT LIKE TO MOVE	2 681	300	345	378	341	347	323	348	155	84	59	145
EXCELLENT	358	44	48	47	39	28	32	63	29	15	14	146
GOOD	1 289	130	129	156	152	205	191	170	85	45	26	158
FAIR	955	113	155	156	141	104	96	110	38	24	19	133
POOR	70	10	13	16	9	11	3	3	3	-	-	117
NOT REPORTED	9	3	-	3	-	-	2	2	-	-	-	...
NOT REPORTED	23	7	2	2	2	-	2	2	2	2	4	...

[1]WISH TO MOVE RELATES ONLY TO RESPONDENTS' OPINION OF SPECIFIC CONDITIONS.
[2]FIGURES WILL NOT ADD TO TOTAL BECAUSE MORE THAN ONE INADEQUATE SERVICE WAS REPORTED FOR THE SAME UNIT.
[3]WISH TO MOVE RELATES ONLY TO RESPONDENTS' OPINION OF SPECIFIC SERVICES.

TABLE A-24. GROSS RENT OF RENTER OCCUPIED HOUSING UNITS BY SELECTED NEIGHBORHOOD CHARACTERISTICS FOR HOUSING UNITS WITH BLACK HOUSEHOLD HEAD: 1976--CONTINUED

(NUMBERS IN THOUSANDS. DATA BASED ON SAMPLE, SEE TEXT. FOR MINIMUM BASE FOR DERIVED FIGURES (PERCENT, MEDIAN, ETC.) AND MEANING OF SYMBOLS, SEE TEXT)

UNITED STATES INSIDE STANDARD METROPOLITAN STATISTICAL AREAS IN CENTRAL CITIES	TOTAL	LESS THAN $70	$70 TO $99	$100 TO $124	$125 TO $149	$150 TO $174	$175 TO $199	$200 TO $249	$250 TO $299	$300 OR MORE	NO CASH RENT	MEDIAN (DOLLARS)
SPECIFIED RENTER OCCUPIED[1]	2 899	356	368	450	418	383	354	335	124	63	46	139
NEIGHBORHOOD CONDITIONS AND WISH TO MOVE[2]												
NO STREET OR HIGHWAY NOISE	1 753	218	228	267	239	215	206	215	91	41	32	140
WITH STREET OR HIGHWAY NOISE	1 133	133	140	181	179	167	145	119	34	23	12	139
BOTHERSOME TO RESPONDENT	454	58	53	64	84	75	58	39	12	7	5	139
WOULD LIKE TO MOVE	249	32	31	32	51	41	31	16	9	3	3	138
WOULD NOT LIKE TO MOVE	203	26	22	33	33	34	27	21	2	3	2	140
NOT REPORTED	2	-	-	-	-	-	-	2	-	-	-	...
NOT BOTHERSOME TO RESPONDENT	663	71	87	115	94	87	87	80	22	14	6	139
NOT REPORTED	16	5	-	2	2	5	-	-	-	2	2	...
NOT REPORTED	14	5	-	2	-	2	3	2	-	-	2	...
NO AIRPLANE TRAFFIC NOISE	2 402	293	313	365	351	315	294	273	108	52	37	139
WITH AIRPLANE TRAFFIC NOISE	482	59	53	82	67	68	59	61	16	11	6	141
BOTHERSOME TO RESPONDENT	206	24	16	30	35	38	25	23	8	3	3	146
WOULD LIKE TO MOVE	81	14	7	14	10	18	5	8	5	2	-	139
WOULD NOT LIKE TO MOVE	125	10	9	16	25	20	20	16	4	2	3	149
NOT REPORTED	-	-	-	-	-	-	-	-	-	-	-	-
NOT BOTHERSOME TO RESPONDENT	273	35	37	50	32	28	34	37	8	8	3	135
NOT REPORTED	3	-	-	2	-	2	-	-	-	-	-	...
NOT REPORTED	15	5	2	3	-	-	2	2	-	-	3	...
NO HEAVY TRAFFIC	1 713	209	218	264	241	235	198	218	78	29	23	140
WITH HEAVY TRAFFIC	1 174	141	150	185	177	148	155	116	46	35	22	139
BOTHERSOME TO RESPONDENT	371	33	35	47	74	56	55	43	11	11	6	147
WOULD LIKE TO MOVE	215	24	22	22	49	36	27	21	6	5	3	143
WOULD NOT LIKE TO MOVE	154	9	13	24	24	21	28	21	5	6	3	156
NOT REPORTED	2	-	-	-	-	-	-	2	-	-	-	...
NOT BOTHERSOME TO RESPONDENT	794	104	115	138	99	92	100	73	35	23	16	133
NOT REPORTED	9	3	-	-	5	-	-	-	-	2	-	...
NOT REPORTED	12	6	-	2	-	-	2	2	-	-	2	...
NO STREETS IN NEED OF REPAIR	2 354	294	304	363	342	313	281	269	105	42	40	139
WITH STREETS IN NEED OF REPAIR	524	54	64	83	76	70	71	61	19	21	3	144
BOTHERSOME TO RESPONDENT	304	27	32	40	46	41	49	44	11	10	3	153
WOULD LIKE TO MOVE	117	10	10	21	22	17	13	17	6	2	-	145
WOULD NOT LIKE TO MOVE	186	18	22	19	24	24	36	26	5	9	3	159
NOT REPORTED	-	-	-	-	-	-	-	-	-	-	-	-
NOT BOTHERSOME TO RESPONDENT	215	27	31	44	28	28	21	18	8	9	-	130
NOT REPORTED	5	-	-	-	2	-	2	-	-	2	-	...
NOT REPORTED	22	8	-	5	-	-	2	5	-	-	3	...
NO ROADS IMPASSABLE	2 500	305	326	403	348	332	296	292	110	52	37	139
WITH ROADS IMPASSABLE	373	45	39	43	67	49	57	40	14	12	6	145
BOTHERSOME TO RESPONDENT	205	21	16	16	37	32	39	28	7	10	-	159
WOULD LIKE TO MOVE	81	11	3	13	16	10	13	9	3	3	-	144
WOULD NOT LIKE TO MOVE	123	10	13	3	20	22	26	19	3	5	-	166
NOT REPORTED	2	-	-	-	-	-	-	-	-	2	-	...
NOT BOTHERSOME TO RESPONDENT	163	22	23	25	29	17	18	13	8	2	6	132
NOT REPORTED	5	2	-	2	2	-	-	-	-	-	-	...
NOT REPORTED	26	6	3	5	3	2	2	3	-	-	3	...
NO OCCUPIED HOUSING IN RUNDOWN CONDITION	2 229	288	283	338	309	298	275	265	94	51	28	140
WITH OCCUPIED HOUSING IN RUNDOWN CONDITION	640	61	82	110	106	85	75	65	30	11	16	138
BOTHERSOME TO RESPONDENT	359	26	36	58	64	53	50	39	21	5	8	146
WOULD LIKE TO MOVE	243	16	25	44	43	36	32	27	13	5	3	145
WOULD NOT LIKE TO MOVE	114	10	11	14	21	17	18	12	6	-	5	147
NOT REPORTED	2	-	-	-	-	-	-	-	2	-	-	...
NOT BOTHERSOME TO RESPONDENT	269	34	44	50	41	32	22	24	9	4	8	126
NOT REPORTED	13	1	2	2	2	-	3	2	-	2	-	...
NOT REPORTED	30	6	3	3	3	-	5	5	-	2	3	...
NO COMMERCIAL OR NONRESIDENTIAL ACTIVITIES	2 010	245	262	309	287	282	237	235	79	36	37	139
WITH COMMERCIAL OR NONRESIDENTIAL ACTIVITIES	870	106	104	140	130	99	116	97	45	28	6	140
BOTHERSOME TO RESPONDENT	105	13	11	16	21	6	14	10	8	6	-	140
WOULD LIKE TO MOVE	62	9	6	11	13	2	6	7	6	2	-	133
WOULD NOT LIKE TO MOVE	41	3	5	3	8	5	8	3	2	5	-	158
NOT REPORTED	2	-	-	2	-	-	-	-	-	-	-	...
NOT BOTHERSOME TO RESPONDENT	759	93	91	123	107	93	102	87	37	21	6	141
NOT REPORTED	6	-	2	2	2	-	-	-	-	-	-	...
NOT REPORTED	19	5	2	2	2	2	2	3	-	-	3	...
NO ODORS, SMOKE, OR GAS	2 567	306	333	390	366	343	325	300	113	53	39	140
WITH ODORS, SMOKE, OR GAS	316	46	35	58	52	40	28	32	11	11	5	133
BOTHERSOME TO RESPONDENT	208	31	26	37	36	25	15	19	8	8	2	131
WOULD LIKE TO MOVE	122	19	16	25	12	14	9	16	6	3	2	125
WOULD NOT LIKE TO MOVE	85	12	11	12	24	11	6	3	2	5	-	133
NOT REPORTED	-	-	-	-	-	-	-	-	-	-	-	-
NOT BOTHERSOME TO RESPONDENT	101	12	8	20	16	13	13	11	2	2	3	137
NOT REPORTED	8	2	1	-	-	2	-	2	2	-	-	...
NOT REPORTED	15	5	-	3	-	-	2	3	-	-	3	...
ADEQUATE STREET LIGHTS	2 416	297	302	385	342	315	302	280	102	50	40	139
INADEQUATE STREET LIGHTS	456	51	64	64	75	65	49	52	20	12	5	140
BOTHERSOME TO RESPONDENT	286	34	35	34	43	49	32	38	14	7	2	147
WOULD LIKE TO MOVE	135	19	13	16	24	20	16	18	6	3	-	145
WOULD NOT LIKE TO MOVE	148	15	22	19	19	27	15	20	8	4	2	148
NOT REPORTED	3	-	-	-	-	2	2	-	-	-	-	...
NOT BOTHERSOME TO RESPONDENT	156	17	28	28	28	17	15	12	6	3	-	129
NOT REPORTED	14	1	1	2	3	-	2	2	-	2	3	...
NOT REPORTED	27	8	3	2	2	3	3	3	2	2	2	...
NO NEIGHBORHOOD CRIME	1 919	224	253	322	267	254	222	228	76	46	28	138
WITH NEIGHBORHOOD CRIME	948	125	111	126	150	126	131	99	48	18	16	142
BOTHERSOME TO RESPONDENT	682	82	79	80	106	94	106	76	37	15	6	147
WOULD LIKE TO MOVE	423	51	46	58	80	46	67	46	23	5	2	142
WOULD NOT LIKE TO MOVE	258	32	34	22	26	48	40	28	14	10	5	157
NOT REPORTED	2	-	-	-	-	-	-	2	-	-	-	...
NOT BOTHERSOME TO RESPONDENT	261	40	31	45	42	31	25	24	11	3	9	131
NOT REPORTED	5	2	1	-	2	-	-	-	-	-	-	...
NOT REPORTED	32	7	4	3	2	3	2	8	-	-	3	...

[1]EXCLUDES 1-FAMILY HOMES ON 10 ACRES OR MORE.
[2]WISH TO MOVE RELATES ONLY TO RESPONDENTS' OPINION OF SPECIFIC CONDITIONS.

TABLE A-24. GROSS RENT OF RENTER OCCUPIED HOUSING UNITS BY SELECTED NEIGHBORHOOD CHARACTERISTICS FOR HOUSING UNITS WITH BLACK HOUSEHOLD HEAD: 1976--CONTINUED

(NUMBERS IN THOUSANDS. DATA BASED ON SAMPLE, SEE TEXT. FOR MINIMUM BASE FOR DERIVED FIGURES (PERCENT, MEDIAN, ETC.) AND MEANING OF SYMBOLS, SEE TEXT)

UNITED STATES INSIDE STANDARD METROPOLITAN STATISTICAL AREAS IN CENTRAL CITIES	TOTAL	LESS THAN $70	$70 TO $99	$100 TO $124	$125 TO $149	$150 TO $174	$175 TO $199	$200 TO $249	$250 TO $299	$300 OR MORE	NO CASH RENT	MEDIAN (DOLLARS)
NEIGHBORHOOD CONDITIONS AND WISH TO MOVE[1]--CON.												
NO TRASH, LITTER, OR JUNK	2 076	251	260	324	279	283	260	257	92	45	25	141
WITH TRASH, LITTER, OR JUNK	805	99	108	125	137	99	91	77	32	19	19	136
BOTHERSOME TO RESPONDENT	581	74	65	79	92	85	77	60	24	14	11	143
WOULD LIKE TO MOVE	336	37	33	50	59	53	46	40	11	5	3	144
WOULD NOT LIKE TO MOVE	244	37	33	29	33	33	30	20	13	9	8	140
NOT REPORTED	-	-	-	-	-	-	-	-	-	-	-	-
NOT BOTHERSOME TO RESPONDENT	211	23	42	46	39	13	14	17	8	3	6	120
NOT REPORTED	13	2	1	-	6	-	-	-	-	2	2	...
NOT REPORTED	19	6	-	2	2	2	3	2	-	-	3	...
NO BOARDED UP OR ABANDONED STRUCTURES	2 170	284	277	322	291	295	257	265	100	52	28	141
WITH BOARDED UP OR ABANDONED STRUCTURES	711	64	91	127	126	88	96	67	24	12	16	137
BOTHERSOME TO RESPONDENT	320	20	34	55	63	51	45	27	13	6	6	143
WOULD LIKE TO MOVE	182	14	18	30	40	25	25	17	6	5	2	142
WOULD NOT LIKE TO MOVE	137	6	16	25	24	26	20	9	5	2	5	144
NOT REPORTED	2	-	-	-	-	-	-	-	2	-	-	...
NOT BOTHERSOME TO RESPONDENT	375	41	53	72	62	36	46	40	10	4	9	131
NOT REPORTED	16	2	4	-	-	2	5	-	2	2	-	...
NOT REPORTED	19	8	-	2	2	-	2	3	-	-	3	...
NEIGHBORHOOD SERVICES												
ADEQUATE NEIGHBORHOOD SERVICES	1 801	195	221	298	252	242	231	216	83	40	23	142
INADEQUATE NEIGHBORHOOD SERVICES[2]	1 089	156	146	153	166	141	122	117	42	23	22	136
PUBLIC TRANSPORTATION	233	33	29	33	40	25	29	32	6	5	2	138
SCHOOLS	135	12	14	14	19	19	25	21	8	3	-	161
SHOPPING	532	72	74	91	87	73	52	42	17	13	11	132
POLICE PROTECTION	466	62	57	60	63	66	59	62	27	5	5	145
FIRE PROTECTION	122	23	18	15	22	10	14	15	5	-	-	130
HOSPITALS OR HEALTH CLINICS	276	42	31	35	45	28	27	40	10	6	11	138
DON'T KNOW	2	-	-	-	-	-	2	-	-	-	-	...
NOT REPORTED	8	5	-	-	-	-	-	2	-	-	2	...
NEIGHBORHOOD SERVICES AND WISH TO MOVE[3]												
WITH INADEQUATE SERVICE	1 089	156	146	153	166	141	122	117	42	23	22	136
HOUSEHOLD WOULD LIKE TO MOVE[2]	328	48	32	47	45	51	39	40	14	11	2	144
BECAUSE OF PUBLIC TRANSPORTATION	59	10	5	8	8	6	3	11	2	5	-	143
BECAUSE OF SCHOOLS	60	7	5	5	6	10	10	12	5	2	-	168
BECAUSE OF SHOPPING	131	18	11	27	14	19	8	20	6	5	2	140
BECAUSE OF POLICE PROTECTION	185	30	21	22	21	28	26	21	13	2	2	146
BECAUSE OF FIRE PROTECTION	47	6	9	6	7	3	8	5	3	-	-	134
BECAUSE OF HOSPITALS OR HEALTH CLINICS	66	7	6	6	12	6	8	11	3	3	2	149
HOUSEHOLD WOULD NOT LIKE TO MOVE	668	92	104	93	112	78	69	65	24	12	19	133
NOT REPORTED	93	17	10	12	9	13	14	13	3	-	2	142
WITH ADEQUATE SERVICE	1 803	195	221	298	252	242	233	216	83	40	23	142
NOT REPORTED	8	5	-	-	-	-	-	2	-	-	2	...
OVERALL OPINION OF NEIGHBORHOOD												
EXCELLENT	255	34	35	43	27	23	22	35	16	10	11	134
GOOD	1 128	136	119	150	147	172	164	141	54	28	15	150
FAIR	1 204	150	181	204	205	141	127	122	39	21	14	132
POOR	294	32	33	49	39	46	38	34	16	5	3	145
NOT REPORTED	19	3	2	5	-	-	3	3	-	-	3	...
HOUSEHOLD WOULD LIKE TO MOVE	722	90	73	111	124	97	110	75	26	9	6	141
EXCELLENT	8	2	-	2	-	2	2	-	2	-	-	...
GOOD	114	18	11	12	17	17	21	15	2	2	-	148
FAIR	371	49	41	63	77	43	52	30	10	3	3	135
POOR	227	21	21	35	29	35	35	31	12	5	3	154
NOT REPORTED	2	-	2	-	-	-	-	-	-	-	-	...
HOUSEHOLD WOULD NOT LIKE TO MOVE	2 159	261	292	338	293	286	243	259	98	52	37	139
EXCELLENT	247	33	35	41	27	22	20	35	14	10	11	133
GOOD	1 007	115	106	138	129	155	143	127	52	26	15	151
FAIR	831	101	140	141	128	98	75	93	29	16	11	130
POOR	66	10	11	14	9	11	3	3	3	-	-	119
NOT REPORTED	8	2	-	3	-	-	2	2	-	-	-	...
NOT REPORTED	19	5	2	2	2	-	2	2	-	2	3	...

[1]WISH TO MOVE RELATES ONLY TO RESPONDENTS' OPINION OF SPECIFIC CONDITIONS.
[2]FIGURES WILL NOT ADD TO TOTAL BECAUSE MORE THAN ONE INADEQUATE SERVICE WAS REPORTED FOR THE SAME UNIT.
[3]WISH TO MOVE RELATES ONLY TO RESPONDENTS' OPINION OF SPECIFIC SERVICES.

TABLE A-24. GROSS RENT OF RENTER OCCUPIED HOUSING UNITS BY SELECTED NEIGHBORHOOD CHARACTERISTICS FOR HOUSING UNITS WITH BLACK HOUSEHOLD HEAD: 1976--CONTINUED

(NUMBERS IN THOUSANDS. DATA BASED ON SAMPLE, SEE TEXT. FOR MINIMUM BASE FOR DERIVED FIGURES (PERCENT, MEDIAN, ETC.) AND MEANING OF SYMBOLS, SEE TEXT)

UNITED STATES INSIDE STANDARD METROPOLITAN STATISTICAL AREAS NOT IN CENTRAL CITIES	TOTAL	LESS THAN $70	$70 TO $99	$100 TO $124	$125 TO $149	$150 TO $174	$175 TO $199	$200 TO $249	$250 TO $299	$300 OR MORE	NO CASH RENT	MEDIAN (DOLLARS)
SPECIFIED RENTER OCCUPIED[1]	665	54	69	46	68	86	97	118	65	38	23	173
NEIGHBORHOOD CONDITIONS AND WISH TO MOVE[2]												
NO STREET OR HIGHWAY NOISE	450	43	45	25	45	54	60	83	50	24	21	176
WITH STREET OR HIGHWAY NOISE	210	10	24	21	23	32	35	35	14	14	2	170
BOTHERSOME TO RESPONDENT	74	4	6	5	10	12	9	19	2	5	1	172
WOULD LIKE TO MOVE	30	4	3	-	3	6	2	8	-	3	-	...
WOULD NOT LIKE TO MOVE	45	-	3	5	7	6	7	11	2	2	1	176
NOT REPORTED	-	-	-	-	-	-	-	-	-	-	-	-
NOT BOTHERSOME TO RESPONDENT	136	6	18	15	13	20	27	15	12	9	1	169
NOT REPORTED	-	-	-	-	-	-	-	-	-	-	-	-
NOT REPORTED	5	2	-	-	-	-	2	-	2	-	-	...
NO AIRPLANE TRAFFIC NOISE	524	46	59	34	55	65	80	87	54	29	14	172
WITH AIRPLANE TRAFFIC NOISE	137	6	10	11	13	21	17	31	10	9	8	179
BOTHERSOME TO RESPONDENT	67	1	6	4	6	11	11	17	2	6	2	182
WOULD LIKE TO MOVE	16	-	-	-	3	2	2	5	2	3	-	...
WOULD NOT LIKE TO MOVE	52	1	6	4	3	10	9	12	1	3	2	174
NOT REPORTED	-	-	-	-	-	-	-	-	-	-	-	-
NOT BOTHERSOME TO RESPONDENT	69	5	4	7	6	10	6	14	8	3	6	173
NOT REPORTED	-	-	-	-	-	-	-	-	-	-	-	-
NOT REPORTED	5	2	-	-	-	-	-	-	2	-	2	...
NO HEAVY TRAFFIC	427	36	49	29	41	56	56	82	36	24	17	171
WITH HEAVY TRAFFIC	235	16	20	17	27	30	41	36	28	14	6	177
BOTHERSOME TO RESPONDENT	70	4	5	8	10	9	14	13	2	5	-	172
WOULD LIKE TO MOVE	31	2	3	-	5	6	3	8	-	3	-	...
WOULD NOT LIKE TO MOVE	39	1	2	8	5	3	12	5	2	2	-	176
NOT REPORTED	-	-	-	-	-	-	-	-	-	-	-	-
NOT BOTHERSOME TO RESPONDENT	165	12	15	9	18	21	27	23	25	9	6	179
NOT REPORTED	-	-	-	-	-	-	-	-	-	-	-	-
NOT REPORTED	3	2	-	-	-	-	-	-	2	-	-	...
NO STREETS IN NEED OF REPAIR	562	41	46	34	59	74	92	105	58	35	19	180
WITH STREETS IN NEED OF REPAIR	99	12	23	11	8	12	5	13	6	3	5	128
BOTHERSOME TO RESPONDENT	65	10	17	7	5	9	2	8	6	-	1	119
WOULD LIKE TO MOVE	20	3	5	1	2	5	-	3	-	-	1	...
WOULD NOT LIKE TO MOVE	45	7	12	5	2	5	2	5	6	-	-	116
NOT REPORTED	-	-	-	-	-	-	-	-	-	-	-	-
NOT BOTHERSOME TO RESPONDENT	35	2	7	5	4	3	3	5	-	3	4	...
NOT REPORTED	-	-	-	-	-	-	-	-	-	-	-	-
NOT REPORTED	3	2	-	-	-	-	-	-	2	-	-	...
NO ROADS IMPASSABLE	551	40	50	39	51	73	87	104	53	35	20	179
WITH ROADS IMPASSABLE	109	13	19	6	17	14	10	14	11	2	4	146
BOTHERSOME TO RESPONDENT	72	7	17	6	10	11	5	10	5	2	1	138
WOULD LIKE TO MOVE	27	5	7	1	2	6	1	3	1	-	1	...
WOULD NOT LIKE TO MOVE	45	3	10	5	7	5	3	7	3	2	-	138
NOT REPORTED	-	-	-	-	-	-	-	-	-	-	-	-
NOT BOTHERSOME TO RESPONDENT	36	5	2	-	6	3	5	5	6	-	3	...
NOT REPORTED	1	-	-	-	1	-	-	-	-	-	-	...
NOT REPORTED	5	2	-	-	-	-	-	-	2	2	-	...
NO OCCUPIED HOUSING IN RUNDOWN CONDITION	575	42	56	37	59	74	88	103	61	35	19	177
WITH OCCUPIED HOUSING IN RUNDOWN CONDITION	83	9	12	8	9	12	9	15	1	3	3	153
BOTHERSOME TO RESPONDENT	48	4	7	6	6	8	4	10	-	3	-	153
WOULD LIKE TO MOVE	33	3	2	3	6	6	3	7	-	3	-	...
WOULD NOT LIKE TO MOVE	15	1	5	3	-	1	1	3	-	-	-	...
NOT REPORTED	-	-	-	-	-	-	-	-	-	-	-	-
NOT BOTHERSOME TO RESPONDENT	34	5	5	2	2	5	5	5	1	-	2	...
NOT REPORTED	1	-	-	-	-	-	-	-	-	-	1	-
NOT REPORTED	7	2	-	-	-	-	-	-	3	-	2	...
NO COMMERCIAL OR NONRESIDENTIAL ACTIVITIES	497	42	50	38	48	64	70	85	53	33	14	174
WITH COMMERCIAL OR NONRESIDENTIAL ACTIVITIES	163	11	19	8	20	22	27	33	11	5	8	173
BOTHERSOME TO RESPONDENT	19	-	2	2	1	5	2	8	-	-	-	...
WOULD LIKE TO MOVE	10	-	-	2	1	5	-	2	-	-	-	...
WOULD NOT LIKE TO MOVE	9	-	2	-	-	-	2	6	-	-	-	...
NOT REPORTED	-	-	-	-	-	-	-	-	-	-	-	-
NOT BOTHERSOME TO RESPONDENT	144	10	17	6	18	17	26	25	11	5	8	173
NOT REPORTED	-	-	-	-	-	-	-	-	-	-	-	-
NOT REPORTED	5	2	-	-	-	-	-	-	2	-	2	...
NO ODORS, SMOKE, OR GAS	596	49	60	35	61	70	94	109	59	37	22	178
WITH ODORS, SMOKE, OR GAS	62	4	9	10	7	16	3	9	3	2	-	152
BOTHERSOME TO RESPONDENT	45	4	9	5	6	10	3	5	3	2	-	150
WOULD LIKE TO MOVE	22	2	4	1	4	5	3	2	-	-	-	...
WOULD NOT LIKE TO MOVE	23	2	5	3	2	5	-	3	3	2	-	...
NOT REPORTED	-	-	-	-	-	-	-	-	-	-	-	-
NOT BOTHERSOME TO RESPONDENT	15	-	-	6	2	5	-	3	-	-	-	...
NOT REPORTED	2	-	-	-	-	2	-	-	-	-	-	...
NOT REPORTED	6	2	-	-	-	-	-	-	3	-	2	...
ADEQUATE STREET LIGHTS	512	30	48	33	57	62	87	97	52	27	18	180
INADEQUATE STREET LIGHTS	150	23	20	13	11	24	10	21	12	11	5	155
BOTHERSOME TO RESPONDENT	78	11	10	5	4	15	8	13	5	7	-	164
WOULD LIKE TO MOVE	37	5	3	1	4	8	5	6	3	2	-	167
WOULD NOT LIKE TO MOVE	41	6	7	4	-	8	4	7	2	5	-	162
NOT REPORTED	-	-	-	-	-	-	-	-	-	-	-	-
NOT BOTHERSOME TO RESPONDENT	70	12	9	8	7	9	2	7	7	4	5	137
NOT REPORTED	1	-	1	-	-	-	-	-	-	-	-	...
NOT REPORTED	3	2	-	-	-	-	-	-	2	-	-	...
NO NEIGHBORHOOD CRIME	515	42	57	34	52	63	76	93	50	31	17	175
WITH NEIGHBORHOOD CRIME	145	10	11	11	16	23	21	25	14	8	6	172
BOTHERSOME TO RESPONDENT	101	6	10	11	8	16	14	18	13	5	1	173
WOULD LIKE TO MOVE	51	5	7	2	6	9	5	13	2	1	-	165
WOULD NOT LIKE TO MOVE	51	1	3	9	2	7	9	5	10	3	1	182
NOT REPORTED	-	-	-	-	-	-	-	-	-	-	-	-
NOT BOTHERSOME TO RESPONDENT	44	4	1	-	8	7	7	7	1	3	5	170
NOT REPORTED	-	-	-	-	-	-	-	-	-	-	-	-
NOT REPORTED	5	2	1	-	-	-	-	-	2	-	-	...

[1]EXCLUDES 1-FAMILY HOMES ON 10 ACRES OR MORE.
[2]WISH TO MOVE RELATES ONLY TO RESPONDENTS' OPINION OF SPECIFIC CONDITIONS.

TABLE A-24. GROSS RENT OF RENTER OCCUPIED HOUSING UNITS BY SELECTED NEIGHBORHOOD CHARACTERISTICS FOR HOUSING UNITS WITH BLACK HOUSEHOLD HEAD: 1976--CONTINUED

(NUMBERS IN THOUSANDS. DATA BASED ON SAMPLE, SEE TEXT. FOR MINIMUM BASE FOR DERIVED FIGURES (PERCENT, MEDIAN, ETC.) AND MEANIN OF SYMBOLS, SEE TEXT)

UNITED STATES INSIDE STANDARD METROPOLITAN STATISTICAL AREAS NOT IN CENTRAL CITIES	TOTAL	LESS THAN $70	$70 TO $99	$100 TO $124	$125 TO $149	$150 TO $174	$175 TO $199	$200 TO $249	$250 TO $299	$300 OR MORE	NO CASH RENT	MEDIAN (DOLLARS)
NEIGHBORHOOD CONDITIONS AND WISH TO MOVE[1]--CON.												
NO TRASH, LITTER, OR JUNK	539	38	54	36	52	67	85	103	53	33	17	179
WITH TRASH, LITTER, OR JUNK	121	14	15	9	16	19	11	15	11	5	5	154
BOTHERSOME TO RESPONDENT	79	9	6	9	9	11	8	13	8	4	3	160
WOULD LIKE TO MOVE	41	5	2	5	3	10	6	6	2	2	-	163
WOULD NOT LIKE TO MOVE	39	4	4	5	6	1	2	6	6	2	3	...
NOT REPORTED	-	-	-	-	-	-	-	-	-	-	-	-
NOT BOTHERSOME TO RESPONDENT	38	5	9	-	7	6	4	2	2	2	2	...
NOT REPORTED	3	-	-	-	-	2	-	-	2	-	-	...
NOT REPORTED	5	2	-	-	-	-	-	-	2	-	2	...
NO BOARDED UP OR ABANDONED STRUCTURES	567	44	51	38	53	71	84	109	62	35	20	180
WITH BOARDED UP OR ABANDONED STRUCTURES	92	9	18	8	15	14	13	9	2	3	2	142
BOTHERSOME TO RESPONDENT	30	1	5	5	5	6	1	6	-	1	-	...
WOULD LIKE TO MOVE	18	-	3	3	3	3	1	2	-	1	-	...
WOULD NOT LIKE TO MOVE	12	-	2	2	2	3	-	3	-	-	-	...
NOT REPORTED	-	-	-	-	-	-	-	-	-	-	-	-
NOT BOTHERSOME TO RESPONDENT	62	8	12	3	10	8	12	4	2	2	2	141
NOT REPORTED	-	-	-	-	-	-	-	-	-	-	-	-
NOT REPORTED	6	2	-	-	-	2	-	-	2	-	2	...
NEIGHBORHOOD SERVICES												
ADEQUATE NEIGHBORHOOD SERVICES	378	17	26	27	36	51	63	74	42	28	14	184
INADEQUATE NEIGHBORHOOD SERVICES[2]	283	35	42	18	32	35	34	44	22	10	10	156
PUBLIC TRANSPORTATION	183	24	30	10	17	27	13	32	14	8	8	156
SCHOOLS	46	5	9	4	5	4	6	9	3	1	-	152
SHOPPING	112	17	17	12	11	19	15	11	7	-	3	143
POLICE PROTECTION	74	15	9	5	9	10	9	12	3	2	1	147
FIRE PROTECTION	33	9	7	3	1	2	2	3	1	2	2	...
HOSPITALS OR HEALTH CLINICS	81	5	15	7	7	9	13	12	7	1	5	161
DON'T KNOW	-	-	-	-	-	-	-	-	-	-	-	-
NOT REPORTED	3	2	-	-	-	-	-	-	2	-	-	...
NEIGHBORHOOD SERVICES AND WISH TO MOVE[3]												
WITH INADEQUATE SERVICE	283	35	42	18	32	35	34	44	22	10	10	156
HOUSEHOLD WOULD LIKE TO MOVE[2]	75	5	7	9	10	15	10	9	5	3	-	159
BECAUSE OF PUBLIC TRANSPORTATION	22	2	1	2	2	9	1	1	2	2	-	...
BECAUSE OF SCHOOLS	15	2	2	2	-	2	5	3	-	-	-	...
BECAUSE OF SHOPPING	24	-	2	3	-	8	7	3	2	-	-	...
BECAUSE OF POLICE PROTECTION	21	2	1	1	7	3	2	2	2	1	-	...
BECAUSE OF FIRE PROTECTION	9	1	3	2	1	2	-	-	-	-	-	...
BECAUSE OF HOSPITALS OR HEALTH CLINICS	18	-	4	1	2	1	4	3	1	-	-	...
HOUSEHOLD WOULD NOT LIKE TO MOVE	198	28	34	10	18	19	20	35	16	7	10	154
NOT REPORTED	11	2	1	-	3	1	4	-	-	-	-	...
WITH ADEQUATE SERVICE	378	17	26	27	36	51	63	74	42	28	14	184
NOT REPORTED	3	2	-	-	-	-	-	-	2	-	-	...
OVERALL OPINION OF NEIGHBORHOOD												
EXCELLENT	116	11	14	5	12	6	12	32	15	5	3	191
GOOD	310	19	27	19	25	52	51	48	34	24	11	179
FAIR	206	17	22	18	26	27	31	33	14	9	9	164
POOR	29	4	6	3	5	2	3	5	2	-	-	...
NOT REPORTED	5	3	-	-	-	-	-	-	2	-	-	...
HOUSEHOLD WOULD LIKE TO MOVE	139	13	16	6	19	25	17	28	7	7	1	165
EXCELLENT	4	-	1	-	-	-	-	3	-	-	-	...
GOOD	28	4	5	1	2	2	3	5	1	5	-	...
FAIR	82	5	7	3	13	21	11	15	5	1	1	164
POOR	24	4	4	1	5	2	3	5	2	-	-	...
NOT REPORTED	-	-	-	-	-	-	-	-	-	-	-	-
HOUSEHOLD WOULD NOT LIKE TO MOVE	522	39	53	40	49	61	80	90	56	32	22	177
EXCELLENT	111	11	13	5	12	6	12	29	15	5	3	188
GOOD	281	15	22	18	23	50	48	43	33	18	11	178
FAIR	124	12	15	15	13	5	20	18	9	8	8	162
POOR	4	-	2	2	-	-	-	-	-	-	-	...
NOT REPORTED	2	2	-	-	-	-	-	-	-	-	-	...
NOT REPORTED	4	2	-	-	-	-	-	-	2	-	1	...

[1]WISH TO MOVE RELATES ONLY TO RESPONDENTS' OPINION OF SPECIFIC CONDITIONS.
[2]FIGURES WILL NOT ADD TO TOTAL BECAUSE MORE THAN ONE INADEQUATE SERVICE WAS REPORTED FOR THE SAME UNIT.
[3]WISH TO MOVE RELATES ONLY TO RESPONDENTS' OPINION OF SPECIFIC SERVICES.

TABLE A-24. GROSS RENT OF RENTER OCCUPIED HOUSING UNITS BY SELECTED NEIGHBORHOOD CHARACTERISTICS FOR HOUSING UNITS WITH BLACK HOUSEHOLD HEAD: 1976--CONTINUED

(NUMBERS IN THOUSANDS. DATA BASED ON SAMPLE, SEE TEXT. FOR MINIMUM BASE FOR DERIVED FIGURES (PERCENT, MEDIAN, ETC.) AND MEANING OF SYMBOLS, SEE TEXT)

UNITED STATES OUTSIDE STANDARD METROPOLITAN STATISTICAL AREAS	TOTAL	LESS THAN $70	$70 TO $99	$100 TO $124	$125 TO $149	$150 TO $174	$175 TO $199	$200 TO $249	$250 TO $299	$300 OR MORE	NO CASH RENT	MEDIAN (DOLLARS)
SPECIFIED RENTER OCCUPIED[1]	690	224	167	81	51	27	21	15	7	6	92	83
NEIGHBORHOOD CONDITIONS AND WISH TO MOVE[2]												
NO STREET OR HIGHWAY NOISE	465	145	112	50	28	19	19	12	5	6	70	84
WITH STREET OR HIGHWAY NOISE	225	80	55	31	23	8	2	2	2	-	22	82
BOTHERSOME TO RESPONDENT	71	22	20	9	8	6	1	-	-	-	4	85
WOULD LIKE TO MOVE	34	10	8	7	2	5	-	-	-	-	2	...
WOULD NOT LIKE TO MOVE	36	12	12	2	6	1	1	-	-	-	3	...
NOT REPORTED	-	-	-	-	-	-	-	-	-	-	-	-
NOT BOTHERSOME TO RESPONDENT	155	57	35	22	15	3	1	2	2	-	17	80
NOT REPORTED	-	-	-	-	-	-	-	-	-	-	-	-
NOT REPORTED	-	-	-	-	-	-	-	-	-	-	-	-
NO AIRPLANE TRAFFIC NOISE	609	204	149	71	41	25	17	11	4	6	83	82
WITH AIRPLANE TRAFFIC NOISE	80	19	18	11	11	2	4	4	3	-	9	96
BOTHERSOME TO RESPONDENT	25	9	7	2	2	2	1	-	1	-	2	...
WOULD LIKE TO MOVE	5	2	-	2	1	-	-	-	1	-	-	...
WOULD NOT LIKE TO MOVE	20	7	7	1	1	2	1	-	-	-	2	...
NOT REPORTED	-	-	-	-	-	-	-	-	-	-	-	-
NOT BOTHERSOME TO RESPONDENT	55	11	11	8	9	1	4	4	2	-	6	107
NOT REPORTED	-	-	-	-	-	-	-	-	-	-	-	-
NOT REPORTED	1	1	-	-	-	-	-	-	-	-	-	...
NO HEAVY TRAFFIC	459	137	112	50	33	17	20	9	5	5	70	85
WITH HEAVY TRAFFIC	232	87	55	31	18	10	1	5	2	1	21	80
BOTHERSOME TO RESPONDENT	50	15	12	10	5	3	-	-	-	-	3	89
WOULD LIKE TO MOVE	28	8	3	9	2	3	-	-	-	-	2	...
WOULD NOT LIKE TO MOVE	21	7	9	2	3	-	-	-	-	-	1	...
NOT REPORTED	-	-	-	-	-	-	-	-	-	-	-	-
NOT BOTHERSOME TO RESPONDENT	181	71	42	20	13	7	1	5	2	1	18	77
NOT REPORTED	2	-	2	-	-	-	-	-	-	-	-	...
NOT REPORTED	-	-	-	-	-	-	-	-	-	-	-	-
NO STREETS IN NEED OF REPAIR	535	176	124	63	42	24	18	7	5	5	72	83
WITH STREETS IN NEED OF REPAIR	154	49	43	18	9	3	3	8	2	1	20	82
BOTHERSOME TO RESPONDENT	77	19	22	10	5	2	2	4	2	1	10	89
WOULD LIKE TO MOVE	20	9	7	4	-	-	-	-	-	-	1	...
WOULD NOT LIKE TO MOVE	52	10	13	6	5	2	2	3	2	1	8	97
NOT REPORTED	5	-	3	-	-	-	-	-	-	-	2	...
NOT BOTHERSOME TO RESPONDENT	77	30	21	7	4	1	1	4	-	-	9	76
NOT REPORTED	-	-	-	-	-	-	-	-	-	-	-	-
NOT REPORTED	1	-	-	-	1	-	-	-	-	-	-	...
NO ROADS IMPASSABLE	601	201	144	67	48	20	19	9	6	5	81	82
WITH ROADS IMPASSABLE	89	23	23	14	2	7	2	5	1	1	10	91
BOTHERSOME TO RESPONDENT	44	9	13	8	1	3	-	2	1	1	7	92
WOULD LIKE TO MOVE	15	2	4	4	-	-	-	-	1	-	3	...
WOULD NOT LIKE TO MOVE	27	6	9	3	1	3	-	2	-	1	2	...
NOT REPORTED	2	-	-	-	-	-	-	-	-	-	2	-
NOT BOTHERSOME TO RESPONDENT	45	14	9	6	2	4	2	3	-	-	4	89
NOT REPORTED	-	-	-	-	-	-	-	-	-	-	-	-
NOT REPORTED	1	-	-	-	1	-	-	-	-	-	-	...
NO OCCUPIED HOUSING IN RUNDOWN CONDITION	567	180	132	68	47	20	19	10	3	6	82	84
WITH OCCUPIED HOUSING IN RUNDOWN CONDITION	122	43	35	13	5	7	2	5	3	-	10	81
BOTHERSOME TO RESPONDENT	49	15	13	4	2	3	-	4	3	-	4	87
WOULD LIKE TO MOVE	33	11	12	2	2	2	-	2	-	-	3	...
WOULD NOT LIKE TO MOVE	15	3	1	2	1	2	-	2	3	-	1	...
NOT REPORTED	1	1	-	-	-	-	-	-	-	-	-	...
NOT BOTHERSOME TO RESPONDENT	65	26	20	7	2	3	2	1	-	-	3	77
NOT REPORTED	9	2	2	2	-	-	-	-	-	-	3	...
NOT REPORTED	1	1	1	-	-	-	-	-	-	-	-	...
NO COMMERCIAL OR NONRESIDENTIAL ACTIVITIES	560	181	125	64	47	21	17	14	3	6	82	83
WITH COMMERCIAL OR NONRESIDENTIAL ACTIVITIES	130	43	42	17	4	6	4	1	3	-	9	82
BOTHERSOME TO RESPONDENT	9	1	3	2	-	1	-	-	2	-	1	...
WOULD LIKE TO MOVE	4	1	-	2	-	1	-	-	-	-	1	...
WOULD NOT LIKE TO MOVE	5	1	3	-	-	-	-	-	2	-	-	...
NOT REPORTED	-	-	-	-	-	-	-	-	-	-	-	-
NOT BOTHERSOME TO RESPONDENT	120	41	39	15	4	5	4	1	2	-	9	81
NOT REPORTED	-	-	-	-	-	-	-	-	-	-	-	-
NOT REPORTED	1	1	-	-	-	-	-	-	-	-	-	...
NO ODORS, SMOKE, OR GAS	636	212	148	74	46	25	20	15	3	6	87	82
WITH ODORS, SMOKE, OR GAS	52	10	19	7	5	2	1	-	3	-	5	90
BOTHERSOME TO RESPONDENT	30	7	12	2	5	-	1	-	2	-	1	...
WOULD LIKE TO MOVE	9	4	2	2	1	-	-	-	-	-	1	...
WOULD NOT LIKE TO MOVE	21	3	10	1	4	-	1	-	2	-	1	...
NOT REPORTED	-	-	-	-	-	-	-	-	-	-	-	-
NOT BOTHERSOME TO RESPONDENT	22	3	8	4	-	2	-	-	2	-	3	...
NOT REPORTED	-	-	-	-	-	-	-	-	-	-	-	-
NOT REPORTED	2	2	-	-	-	-	-	-	-	-	-	...
ADEQUATE STREET LIGHTS	528	165	127	64	42	22	14	12	7	5	73	84
INADEQUATE STREET LIGHTS	160	59	39	18	9	5	8	3	-	1	19	79
BOTHERSOME TO RESPONDENT	50	10	16	10	5	3	3	-	-	-	2	96
WOULD LIKE TO MOVE	12	5	3	3	1	-	-	-	-	-	1	...
WOULD NOT LIKE TO MOVE	36	5	11	7	5	3	3	-	-	-	2	...
NOT REPORTED	2	-	2	-	-	-	-	-	-	-	-	...
NOT BOTHERSOME TO RESPONDENT	110	49	23	7	4	2	4	3	-	1	17	70-
NOT REPORTED	-	-	-	-	-	-	-	-	-	-	-	-
NOT REPORTED	2	1	2	-	-	-	-	-	-	-	-	...
NO NEIGHBORHOOD CRIME	650	214	160	72	48	24	21	13	4	6	88	82
WITH NEIGHBORHOOD CRIME	39	10	7	9	2	3	-	2	3	-	3	...
BOTHERSOME TO RESPONDENT	23	6	3	9	-	3	-	-	1	-	2	...
WOULD LIKE TO MOVE	13	2	1	4	-	3	-	-	1	-	1	...
WOULD NOT LIKE TO MOVE	11	3	2	5	-	-	-	-	-	-	1	...
NOT REPORTED	-	-	-	-	-	-	-	-	-	-	-	-
NOT BOTHERSOME TO RESPONDENT	16	4	4	-	2	-	-	2	2	-	2	...
NOT REPORTED	-	-	-	-	-	-	-	-	-	-	-	-
NOT REPORTED	1	-	-	-	1	-	-	-	-	-	1	...

[1]EXCLUDES 1-FAMILY HOMES ON 10 ACRES OR
[2]WISH TO MOVE RELATES ONLY TO RESPONDENTS' OPINION OF SPECIFIC CONDITIONS.

TABLE A-24. GROSS RENT OF RENTER OCCUPIED HOUSING UNITS BY SELECTED NEIGHBORHOOD CHARACTERISTICS FOR HOUSING UNITS WITH BLACK HOUSEHOLD HEAD: 1976--CONTINUED

(NUMBERS IN THOUSANDS. DATA BASED ON SAMPLE, SEE TEXT. FOR MINIMUM BASE FOR DERIVED FIGURES (PERCENT, MEDIAN, ETC.) AND MEANING OF SYMBOLS, SEE TEXT)

UNITED STATES OUTSIDE STANDARD METROPOLITAN STATISTICAL AREAS	TOTAL	LESS THAN $70	$70 TO $99	$100 TO $124	$125 TO $149	$150 TO $174	$175 TO $199	$200 TO $249	$250 TO $299	$300 OR MORE	NO CASH RENT	MEDIAN (DOLLARS)
NEIGHBORHOOD CONDITIONS AND WISH TO MOVE[1]--CON.												
NO TRASH, LITTER, OR JUNK	562	184	124	68	37	20	20	13	7	6	83	83
WITH TRASH, LITTER, OR JUNK	127	40	43	13	14	7	1	1	-	-	8	83
BOTHERSOME TO RESPONDENT	64	15	25	3	8	7	-	1	-	-	4	87
WOULD LIKE TO MOVE	16	2	6	2	-	6	-	-	-	-	1	...
WOULD NOT LIKE TO MOVE	47	13	19	1	8	1	-	1	-	-	3	83
NOT REPORTED	-	-	-	-	-	-	-	-	-	-	-	-
NOT BOTHERSOME TO RESPONDENT	62	25	16	10	6	-	1	-	-	-	4	77
NOT REPORTED	2	-	2	-	-	-	-	-	-	-	-	...
NOT REPORTED	1	-	-	-	-	-	-	-	-	-	1	-
NO BOARDED UP OR ABANDONED STRUCTURES	616	197	142	71	48	25	21	14	7	6	86	84
WITH BOARDED UP OR ABANDONED STRUCTURES	74	27	25	10	3	3	-	1	-	-	6	78
BOTHERSOME TO RESPONDENT	12	7	2	1	-	2	-	-	-	-	1	...
WOULD LIKE TO MOVE	5	1	2	-	-	2	-	-	-	-	1	...
WOULD NOT LIKE TO MOVE	7	5	1	1	-	-	-	-	-	-	-	...
NOT REPORTED	1	1	-	-	-	-	-	-	-	-	-	...
NOT BOTHERSOME TO RESPONDENT	62	20	23	9	3	1	-	1	-	-	5	80
NOT REPORTED	-	-	-	-	-	-	-	-	-	-	-	-
NOT REPORTED	-	-	-	-	-	-	-	-	-	-	-	-
NEIGHBORHOOD SERVICES												
ADEQUATE NEIGHBORHOOD SERVICES	303	93	67	37	30	14	9	6	4	3	39	87
INADEQUATE NEIGHBORHOOD SERVICES[2]	388	131	100	44	22	13	12	9	2	2	53	81
PUBLIC TRANSPORTATION	309	110	80	32	18	7	10	9	-	2	41	79
SCHOOLS	30	8	7	3	1	-	3	2	1	1	5	...
SHOPPING	120	36	22	14	6	6	4	3	2	1	26	85
POLICE PROTECTION	64	20	15	11	3	1	1	1	2	-	9	84
FIRE PROTECTION	78	30	20	7	4	3	1	1	1	-	11	75
HOSPITALS OR HEALTH CLINICS	80	27	20	7	9	1	1	1	-	-	15	78
DON'T KNOW	-	-	-	-	-	-	-	-	-	-	-	-
NOT REPORTED	-	-	-	-	-	-	-	-	-	-	-	-
NEIGHBORHOOD SERVICES AND WISH TO MOVE[3]												
WITH INADEQUATE SERVICE	388	131	100	44	22	13	12	9	2	2	53	81
HOUSEHOLD WOULD LIKE TO MOVE[2]	51	13	10	12	5	2	-	-	1	1	6	96
BECAUSE OF PUBLIC TRANSPORTATION	25	9	3	6	1	2	-	-	-	-	3	...
BECAUSE OF SCHOOLS	8	2	1	2	1	-	-	-	1	1	-	...
BECAUSE OF SHOPPING	13	4	3	1	3	1	-	-	-	-	2	...
BECAUSE OF POLICE PROTECTION	15	3	2	4	2	1	-	-	1	-	3	...
BECAUSE OF FIRE PROTECTION	17	6	3	2	2	1	-	-	1	-	2	...
BECAUSE OF HOSPITALS OR HEALTH CLINICS	9	1	2	3	2	-	-	-	-	-	1	...
HOUSEHOLD WOULD NOT LIKE TO MOVE	330	117	87	30	17	11	10	9	2	2	46	78
NOT REPORTED	7	1	3	2	-	-	1	-	-	-	-	...
WITH ADEQUATE SERVICE	303	93	67	37	30	14	9	6	4	3	39	87
NOT REPORTED	-	-	-	-	-	-	-	-	-	-	-	-
OVERALL OPINION OF NEIGHBORHOOD												
EXCELLENT	113	34	22	14	6	3	4	5	1	3	23	86
GOOD	342	113	81	33	30	12	13	5	5	1	48	82
FAIR	197	63	59	28	10	9	5	4	-	1	17	83
POOR	34	13	4	6	2	3	-	-	1	-	3	...
NOT REPORTED	4	2	1	-	2	-	-	-	-	-	-	...
HOUSEHOLD WOULD LIKE TO MOVE	94	30	28	12	6	8	-	2	1	-	8	84
EXCELLENT	9	3	2	2	-	-	-	-	-	-	2	...
GOOD	24	12	6	1	2	-	-	-	-	-	3	...
FAIR	40	7	17	5	2	4	-	2	-	-	3	90
POOR	20	8	2	4	2	3	-	-	1	-	1	...
NOT REPORTED	-	-	-	-	-	-	-	-	-	-	-	-
HOUSEHOLD WOULD NOT LIKE TO MOVE	595	195	139	69	46	20	21	13	6	6	82	83
EXCELLENT	103	31	19	11	6	3	4	5	1	3	20	86
GOOD	318	101	75	32	28	12	13	5	5	1	45	84
FAIR	157	56	42	23	9	5	5	3	-	1	14	81
POOR	14	6	2	2	1	-	-	-	-	-	2	...
NOT REPORTED	4	2	1	-	2	-	-	-	-	-	-	...
NOT REPORTED	2	-	-	-	-	-	-	-	-	-	2	-

[1]WISH TO MOVE RELATES ONLY TO RESPONDENTS' OPINION OF SPECIFIC CONDITIONS.
[2]FIGURES WILL NOT ADD TO TOTAL BECAUSE MORE THAN ONE INADEQUATE SERVICE WAS REPORTED FOR THE SAME UNIT.
[3]WISH TO MOVE RELATES ONLY TO RESPONDENTS' OPINION OF SPECIFIC SERVICES.

TABLE A-25. INCOME OF FAMILIES AND PRIMARY INDIVIDUALS BY TENURE AND OCCUPANCY AND UTILIZATION CHARACTERISTICS, AND SERVICES AVAILABLE FOR HOUSEHOLDS WITH HEAD OF SPANISH ORIGIN: 1976

(NUMBERS IN THOUSANDS. DATA BASED ON SAMPLE, SEE TEXT. FOR MINIMUM BASE FOR DERIVED FIGURES (PERCENT, MEDIAN, ETC.) AND MEANING OF SYMBOLS, SEE TEXT)

UNITED STATES TOTAL	TOTAL	LESS THAN $3,000	$3,000 TO $4,999	$5,000 TO $6,999	$7,000 TO $9,999	$10,000 TO $14,999	$15,000 TO $19,999	$20,000 TO $24,999	$25,000 TO $34,999	$35,000 OR MORE	MEDIAN (DOLLARS)
ALL OCCUPIED HOUSING UNITS	3 265	382	422	418	558	736	373	198	100	77	9200
TENURE											
OWNER OCCUPIED	1 353	77	107	112	195	366	237	138	61	59	12500
PERCENT OF ALL OCCUPIED	41.4	20.2	25.5	26.7	34.9	49.8	63.5	69.8	61.3	76.7	-
RENTER OCCUPIED	1 912	305	315	307	363	370	136	60	39	18	7200
DURATION OF OCCUPANCY											
OWNER OCCUPIED	1 353	77	107	112	195	366	237	138	61	59	12500
HOUSEHOLD HEAD LIVED HERE:											
LESS THAN 3 MONTHS	43	3	4	3	12	14	4	4	1	-	10200
3 MONTHS OR LONGER	1 310	74	104	109	183	352	233	134	60	59	12600
LIVED HERE LAST WINTER	1 228	68	102	107	173	331	216	123	55	52	12500
RENTER OCCUPIED	1 912	305	315	307	363	370	136	60	39	18	7200
HOUSEHOLD HEAD LIVED HERE:											
LESS THAN 3 MONTHS	318	60	67	49	56	50	17	12	3	2	6300
3 MONTHS OR LONGER	1 594	245	247	257	307	319	119	48	36	16	7500
LIVED HERE LAST WINTER	1 227	174	201	186	242	254	90	39	30	10	7600
COMPLETE BATHROOMS											
OWNER OCCUPIED	1 353	77	107	112	195	366	237	138	61	59	12500
1	727	48	81	86	123	215	100	52	8	12	10600
1 AND ONE-HALF	195	10	11	9	26	48	47	22	14	9	14400
2 OR MORE	405	10	9	14	45	99	88	64	38	38	16500
ALSO USED BY ANOTHER HOUSEHOLD	-	-	-	-	-	-	-	-	-	-	-
NONE	26	9	7	2	1	4	2	-	-	-	...
RENTER OCCUPIED	1 912	305	315	307	363	370	136	60	39	18	7200
1	1 653	259	283	262	330	322	115	48	27	9	7200
1 AND ONE-HALF	62	1	7	8	12	15	6	6	6	-	10800
2 OR MORE	94	-	7	16	15	26	9	6	6	9	11700
ALSO USED BY ANOTHER HOUSEHOLD	28	19	3	3	-	2	1	-	-	-	...
NONE	75	25	15	17	7	5	5	-	-	-	4600
COMPLETE KITCHEN FACILITIES											
OWNER OCCUPIED	1 353	77	107	112	195	366	237	138	61	59	12500
FOR EXCLUSIVE USE OF HOUSEHOLD	1 345	73	107	110	195	365	236	138	61	59	12600
ALSO USED BY ANOTHER HOUSEHOLD	-	-	-	-	-	-	-	-	-	-	-
NO COMPLETE KITCHEN FACILITIES	8	4	-	2	-	1	1	-	-	-	...
RENTER OCCUPIED	1 912	305	315	307	363	370	136	60	39	18	7200
FOR EXCLUSIVE USE OF HOUSEHOLD	1 831	264	298	299	358	364	133	59	39	18	7500
ALSO USED BY ANOTHER HOUSEHOLD	9	3	-	2	3	-	1	-	-	-	...
NO COMPLETE KITCHEN FACILITIES	72	38	17	6	2	6	2	1	-	-	3000-
CONDITION OF KITCHEN FACILITIES											
OWNER OCCUPIED	1 353	77	107	112	195	366	237	138	61	59	12500
WITH COMPLETE KITCHEN FACILITIES	1 345	73	107	110	195	365	236	138	61	59	12600
ALL USABLE	1 334	73	101	109	195	363	236	136	61	59	12600
1 OR MORE NOT USABLE[1]	11	-	6	1	-	2	-	2	-	-	...
KITCHEN SINK	5	-	3	1	-	2	-	-	-	-	...
REFRIGERATOR	3	-	3	-	-	-	-	-	-	-	...
RANGE OR COOKSTOVE	2	-	-	-	-	-	-	2	-	-	...
NOT REPORTED	1	-	-	-	-	1	-	-	-	-	...
NOT REPORTED	1	-	-	-	-	-	-	1	-	-	...
LACKING COMPLETE KITCHEN FACILITIES	8	4	-	2	-	1	1	-	-	-	...
RENTER OCCUPIED	1 912	305	315	307	363	370	136	60	39	18	7200
WITH COMPLETE KITCHEN FACILITIES	1 840	267	298	301	361	364	135	59	39	18	7500
ALL USABLE	1 797	259	286	287	357	359	135	59	39	18	7600
1 OR MORE NOT USABLE[1]	43	9	11	14	4	5	-	-	-	-	5200
KITCHEN SINK	7	1	-	4	-	2	-	-	-	-	...
REFRIGERATOR	16	2	4	9	-	-	-	-	-	-	...
RANGE OR COOKSTOVE	21	5	7	3	4	1	-	-	-	-	...
NOT REPORTED	2	-	-	-	-	2	-	-	-	-	...
NOT REPORTED	-	-	-	-	-	-	-	-	-	-	-
LACKING COMPLETE KITCHEN FACILITIES	72	38	17	6	2	6	2	1	-	-	3000-
TYPE OF HOUSEHOLD											
OWNER OCCUPIED	1 353	77	107	112	195	366	237	138	61	59	12500
2-OR-MORE-PERSON HOUSEHOLDS	1 277	58	87	103	187	355	233	137	59	57	12900
HUSBAND-WIFE[2]	1 093	43	55	76	159	310	211	127	58	54	13400
WITH 1 OR MORE SUBFAMILIES	34	-	2	2	3	11	10	3	2	2	...
WITH OTHER RELATIVES OR NONRELATIVES	166	5	6	7	30	45	40	16	10	7	13900
WITH OWN CHILDREN UNDER 18 YEARS	791	25	28	49	114	248	162	92	39	35	13600
OTHER MALE HEAD[2]	63	3	7	8	7	23	7	6	2	2	11600
WITH 1 OR MORE SUBFAMILIES	8	-	-	1	2	3	-	2	-	-	...
WITH OTHER RELATIVES OR NONRELATIVES	49	2	5	8	7	15	4	6	-	2	11000
WITH OWN CHILDREN UNDER 18 YEARS	15	2	2	-	-	5	3	-	2	2	...
FEMALE HEAD[2]	121	12	26	19	22	22	16	4	-	2	7600
WITH 1 OR MORE SUBFAMILIES	15	-	5	3	1	3	1	-	-	2	...
WITH OTHER RELATIVES OR NONRELATIVES	54	6	13	8	7	9	8	2	-	2	7100
WITH OWN CHILDREN UNDER 18 YEARS	64	7	14	9	16	9	7	2	-	-	7300
1-PERSON HOUSEHOLDS	76	19	20	9	8	11	4	1	2	2	4900
RENTER OCCUPIED	1 912	305	315	307	363	370	136	60	39	18	7200
2-OR-MORE-PERSON HOUSEHOLDS	1 580	188	258	261	320	323	127	54	35	15	7800
HUSBAND-WIFE[2]	1 035	69	112	171	230	260	110	44	27	12	9200
WITH 1 OR MORE SUBFAMILIES	23	-	-	5	4	5	3	4	1	-	...
WITH OTHER RELATIVES OR NONRELATIVES	106	2	12	19	20	23	10	13	6	1	10200
WITH OWN CHILDREN UNDER 18 YEARS	730	48	72	124	165	178	80	34	19	10	9200
OTHER MALE HEAD[2]	143	19	26	19	28	31	9	6	3	3	7800
WITH 1 OR MORE SUBFAMILIES	7	-	1	2	-	1	-	2	1	-	...
WITH OTHER RELATIVES OR NONRELATIVES	129	17	21	19	27	31	9	4	1	1	7900
WITH OWN CHILDREN UNDER 18 YEARS	22	6	6	1	5	1	1	2	-	-	...
FEMALE HEAD[2]	403	99	120	72	62	32	9	5	5	1	4700
WITH 1 OR MORE SUBFAMILIES	16	-	7	-	6	1	-	2	-	-	...
WITH OTHER RELATIVES OR NONRELATIVES	116	19	31	13	26	18	3	3	3	-	6200
WITH OWN CHILDREN UNDER 18 YEARS	313	81	94	62	45	20	6	1	3	-	4600
1-PERSON HOUSEHOLDS	332	118	57	45	44	47	9	6	4	3	4700

[1]FIGURES WILL NOT ADD TO TOTAL BECAUSE MORE THAN ONE KITCHEN FACILITY WAS REPORTED AS NOT USABLE FOR THE SAME UNIT.
[2]FIGURES MAY NOT ADD TO TOTAL BECAUSE HOUSEHOLD MEMBERS MAY BE INCLUDED IN MORE THAN ONE GROUP.

TABLE A-25. INCOME OF FAMILIES AND PRIMARY INDIVIDUALS BY TENURE AND OCCUPANCY AND UTILIZATION CHARACTERISTICS, AND SERVICES AVAILABLE FOR HOUSEHOLDS WITH HEAD OF SPANISH ORIGIN: 1976--CONTINUED

(NUMBERS IN THOUSANDS. DATA BASED ON SAMPLE, SEE TEXT. FOR MINIMUM BASE FOR DERIVED FIGURES (PERCENT, MEDIAN, ETC.) AND MEANING OF SYMBOLS, SEE TEXT)

UNITED STATES TOTAL	TOTAL	LESS THAN $3,000	$3,000 TO $4,999	$5,000 TO $6,999	$7,000 TO $9,999	$10,000 TO $14,999	$15,000 TO $19,999	$20,000 TO $24,999	$25,000 TO $34,999	$35,000 OR MORE	MEDIAN (DOLLARS)
BEDROOMS											
OWNER OCCUPIED	1 353	77	107	112	195	366	237	138	61	59	12500
NONE AND 1	65	13	18	11	6	10	3	2	-	2	5300
2 OR MORE	1 288	64	90	101	189	356	234	136	61	57	12800
NONE LACKING PRIVACY	1 130	49	68	78	162	321	214	123	59	56	13200
1 OR MORE LACKING PRIVACY	156	15	21	21	27	35	20	13	2	1	9300
PRIVACY NOT REPORTED	2	-	-	2	-	-	-	-	-	-	...
3-OR-MORE-PERSON HOUSEHOLDS	1 052	39	60	73	152	307	209	114	53	45	13300
NO BEDROOMS USED BY 3 PERSONS OR MORE	849	34	44	52	109	253	173	94	47	42	13700
BEDROOMS USED BY 3 PERSONS OR MORE	181	3	14	20	40	49	31	19	4	2	11400
1	151	-	14	15	34	42	26	16	2	2	11400
2 OR MORE	30	3	1	4	5	7	5	3	2	-	...
BEDROOMS USED BY PERSONS 13 YEARS OF AGE OR OLDER	116	3	5	15	22	30	23	13	4	2	12200
NO BEDROOMS USED BY PERSONS 13 YEARS OF AGE OR OLDER	48	-	8	1	15	11	9	5	-	-	10400
NOT REPORTED	18	-	2	4	3	7	-	2	-	-	...
NO BEDROOMS	-	-	-	-	-	-	-	-	-	-	-
NOT REPORTED	22	2	2	2	3	6	5	1	2	2	...
1- AND 2-PERSON HOUSEHOLDS	301	39	47	39	43	59	28	25	8	14	8800
RENTER OCCUPIED	1 912	305	315	307	363	370	136	60	39	18	7200
NONE AND 1	690	150	132	109	132	127	23	12	5	-	6200
2 OR MORE	1 222	155	182	198	232	243	113	48	33	18	8000
NONE LACKING PRIVACY	1 003	125	138	160	192	205	96	45	27	15	8200
1 OR MORE LACKING PRIVACY	217	30	44	38	38	38	17	3	6	3	6800
PRIVACY NOT REPORTED	2	-	-	-	1	-	-	-	-	-	...
3-OR-MORE-PERSON HOUSEHOLDS	1 126	114	172	200	230	231	94	44	29	12	8000
NO BEDROOMS USED BY 3 PERSONS OR MORE	692	70	103	113	129	150	65	32	22	9	8400
BEDROOMS USED BY 3 PERSONS OR MORE	408	44	64	79	100	76	23	12	7	3	7500
1	365	36	62	73	90	63	20	12	5	3	7400
2 OR MORE	43	8	2	6	10	13	3	-	2	-	8700
BEDROOMS USED BY PERSONS 13 YEARS OF AGE OR OLDER	240	24	31	47	56	49	14	11	5	3	8000
NO BEDROOMS USED BY PERSONS 13 YEARS OF AGE OR OLDER	101	7	22	20	29	13	8	-	2	-	7100
NOT REPORTED	67	13	10	12	15	14	1	2	-	-	6700
NO BEDROOMS	2	-	2	-	-	-	-	-	-	-	...
NOT REPORTED	23	-	3	8	1	5	6	-	-	-	...
1- AND 2-PERSON HOUSEHOLDS	786	192	143	106	133	139	42	16	10	6	6100
PLUMBING FACILITIES BY PERSONS PER ROOM											
OWNER OCCUPIED	1 353	77	107	112	195	366	237	138	61	59	12500
WITH ALL PLUMBING FACILITIES	1 330	68	102	110	194	362	235	138	61	59	12600
1.00 OR LESS	1 090	62	88	91	147	283	200	118	50	53	12800
1.01 TO 1.50	194	1	11	12	41	68	31	16	8	6	12300
1.51 OR MORE	45	5	4	7	6	11	5	5	3	-	10600
LACKING SOME OR ALL PLUMBING FACILITIES	23	9	5	2	1	4	2	-	-	-	...
1.00 OR LESS	17	9	4	1	-	3	-	-	-	-	...
1.01 TO 1.50	3	-	2	-	-	1	1	-	-	-	...
1.51 OR MORE	4	-	-	2	1	-	1	-	-	-	...
RENTER OCCUPIED	1 912	305	315	307	363	370	136	60	39	18	7200
WITH ALL PLUMBING FACILITIES	1 831	265	298	293	360	366	132	60	39	18	7500
1.00 OR LESS	1 482	236	240	227	287	283	112	49	33	15	7400
1.01 TO 1.50	240	13	44	47	47	58	16	7	3	3	8000
1.51 OR MORE	109	16	13	20	25	24	4	4	2	-	7600
LACKING SOME OR ALL PLUMBING FACILITIES	81	40	17	13	4	4	4	-	-	-	3100
1.00 OR LESS	60	33	10	10	2	2	3	-	-	-	3000-
1.01 TO 1.50	9	4	1	1	-	1	1	-	-	-	...
1.51 OR MORE	13	3	6	1	2	1	-	-	-	-	...
GARBAGE COLLECTION SERVICE											
OWNER OCCUPIED	1 353	77	107	112	195	366	237	138	61	59	12500
WITH SERVICE	1 217	64	95	98	174	330	218	123	59	55	12700
LESS THAN ONCE A WEEK	3	2	-	-	-	-	-	1	-	-	...
ONCE A WEEK	528	24	35	38	60	143	86	73	31	38	13700
TWICE A WEEK OR MORE	660	38	53	59	112	180	127	50	28	14	11900
DON'T KNOW	22	-	7	1	1	6	3	-	-	3	...
NOT REPORTED	3	-	-	-	2	-	2	-	-	-	...
NO SERVICE	135	13	13	14	21	37	19	14	2	4	11000
METHOD OF DISPOSAL:											
INCINERATOR, TRASH CHUTE, OR COMPACTOR	18	1	1	3	1	4	5	1	1	2	...
GARBAGE DISPOSAL	2	-	-	-	2	-	-	-	1	-	...
OTHER MEANS	111	11	11	11	18	32	12	12	1	1	10500
NOT REPORTED	4	1	1	-	-	1	2	-	-	-	...
DON'T KNOW	2	-	-	-	-	-	-	2	-	-	...
NOT REPORTED	-	-	-	-	-	-	-	-	-	-	-
RENTER OCCUPIED	1 912	305	315	307	363	370	136	60	39	18	7200
WITH SERVICE	1 731	275	292	272	326	326	125	59	38	18	7200
LESS THAN ONCE A WEEK	3	1	-	2	-	-	-	-	-	-	...
ONCE A WEEK	568	78	86	83	104	123	53	18	17	6	8000
TWICE A WEEK OR MORE	884	142	161	132	180	154	56	33	20	7	7100
DON'T KNOW	274	54	45	54	42	50	16	8	1	5	6400
NOT REPORTED	1	-	-	1	-	-	-	-	-	-	...
NO SERVICE	175	27	23	35	36	43	10	1	1	-	7300
METHOD OF DISPOSAL:											
INCINERATOR, TRASH CHUTE, OR COMPACTOR	76	6	10	16	16	22	4	1	1	-	8100
GARBAGE DISPOSAL	10	-	-	-	1	7	1	-	-	-	...
OTHER MEANS	84	19	12	19	19	12	5	-	-	-	6200
NOT REPORTED	5	2	2	-	-	2	-	-	-	-	...
DON'T KNOW	4	1	-	-	1	1	-	-	-	-	...
NOT REPORTED	2	2	-	-	-	-	1	-	-	-	...

TABLE A-25. INCOME OF FAMILIES AND PRIMARY INDIVIDUALS BY TENURE AND OCCUPANCY AND UTILIZATION CHARACTERISTICS, AND SERVICES AVAILABLE FOR HOUSEHOLDS WITH HEAD OF SPANISH ORIGIN: 1976--CONTINUED

(NUMBERS IN THOUSANDS. DATA BASED ON SAMPLE, SEE TEXT. FOR MINIMUM BASE FOR DERIVED FIGURES (PERCENT, MEDIAN, ETC.) AND MEANING OF SYMBOLS, SEE TEXT)

UNITED STATES TOTAL	TOTAL	LESS THAN $3,000	$3,000 TO $4,999	$5,000 TO $6,999	$7,000 TO $9,999	$10,000 TO $14,999	$15,000 TO $19,999	$20,000 TO $24,999	$25,000 TO $34,999	$35,000 OR MORE	MEDIAN (DOLLARS)
EXTERMINATOR SERVICE											
OWNER OCCUPIED	1 353	77	107	112	195	366	237	138	61	59	12500
OCCUPIED 3 MONTHS OR LONGER	1 310	74	104	109	183	352	233	134	60	59	12600
NO SIGNS OF MICE OR RATS	1 126	53	83	96	156	296	212	124	55	53	13000
WITH SIGNS OF MICE OR RATS	172	21	21	10	24	56	18	11	5	5	10800
REGULAR EXTERMINATION SERVICE	14	-	-	-	1	7	5	-	-	1	...
IRREGULAR EXTERMINATION SERVICE	54	7	5	5	9	22	2	3	-	2	10400
NO EXTERMINATION SERVICE	102	14	16	5	15	25	12	8	5	2	10100
NOT REPORTED	2	-	-	-	-	2	-	-	-	-	...
NOT REPORTED	12	-	-	3	3	1	3	-	-	2	...
OCCUPIED LESS THAN 3 MONTHS	43	3	4	3	12	14	4	4	1	-	10200
RENTER OCCUPIED	1 912	305	315	307	363	370	136	60	39	18	7200
OCCUPIED 3 MONTHS OR LONGER	1 594	245	247	257	307	319	119	48	36	16	7500
NO SIGNS OF MICE OR RATS	1 223	174	179	192	247	257	94	35	34	10	7800
WITH SIGNS OF MICE OR RATS	356	69	64	58	58	62	25	12	1	6	6500
REGULAR EXTERMINATION SERVICE	67	12	9	14	10	20	2	-	-	-	6800
IRREGULAR EXTERMINATION SERVICE	79	14	13	12	11	17	7	6	-	-	7300
NO EXTERMINATION SERVICE	201	40	41	32	37	23	14	6	1	6	6200
NOT REPORTED	9	4	2	-	-	2	2	1	-	-	...
NOT REPORTED	16	1	5	7	2	-	-	-	-	-	...
OCCUPIED LESS THAN 3 MONTHS	318	60	67	49	56	50	17	12	3	2	6300

TABLE A-26. INCOME OF FAMILIES AND PRIMARY INDIVIDUALS BY TENURE AND DEFICIENCIES IN SELECTED STRUCTURAL CHARACTERISTICS FOR HOUSEHOLDS WITH HEAD OF SPANISH ORIGIN: 1976

(NUMBERS IN THOUSANDS. DATA BASED ON SAMPLE, SEE TEXT. FOR MINIMUM BASE FOR DERIVED FIGURES (PERCENT, MEDIAN, ETC.) AND MEANING OF SYMBOLS, SEE TEXT)

UNITED STATES TOTAL	TOTAL	LESS THAN $3,000	$3,000 TO $4,999	$5,000 TO $6,999	$7,000 TO $9,999	$10,000 TO $14,999	$15,000 TO $19,999	$20,000 TO $24,999	$25,000 TO $34,999	$35,000 OR MORE	MEDIAN (DOLLARS)
2 OR MORE UNITS IN STRUCTURE	1 382	210	249	221	236	289	102	37	25	12	7100
COMMON STAIRWAYS											
OWNER OCCUPIED	97	5	13	10	14	30	18	5	-	2	11100
WITH COMMON STAIRWAYS	68	2	11	10	8	24	10	2	-	2	10700
NO LOOSE STEPS	58	2	6	10	5	22	10	1	-	2	11500
RAILINGS NOT LOOSE	56	2	6	10	5	22	9	1	-	2	11300
RAILINGS LOOSE	-	-	-	-	-	-	-	-	-	-	-
NO RAILINGS	2	-	-	-	-	-	2	-	-	-	...
RAILINGS NOT REPORTED	-	-	-	-	-	-	-	-	-	-	-
LOOSE STEPS	5	-	2	-	2	2	-	-	-	-	...
RAILINGS NOT LOOSE	2	-	-	-	-	2	-	-	-	-	...
RAILINGS LOOSE	3	-	2	-	2	-	-	-	-	-	...
NO RAILINGS	-	-	-	-	-	-	-	-	-	-	-
RAILINGS NOT REPORTED	-	-	-	-	-	-	-	-	-	-	-
STEPS NOT REPORTED	6	-	4	-	2	-	-	1	-	-	...
NO COMMON STAIRWAYS	29	3	2	-	6	7	8	3	-	-	...
RENTER OCCUPIED	1 285	205	235	212	222	258	84	33	25	11	6900
WITH COMMON STAIRWAYS	1 040	166	191	164	174	219	71	27	18	9	7000
NO LOOSE STEPS	899	136	163	145	159	192	59	24	13	8	7100
RAILINGS NOT LOOSE	778	126	132	126	142	157	56	21	12	6	7100
RAILINGS LOOSE	81	9	23	9	10	23	2	3	1	2	7000
NO RAILINGS	24	1	7	6	5	6	-	-	-	-	...
RAILINGS NOT REPORTED	15	-	2	4	2	6	1	-	-	-	...
LOOSE STEPS	103	24	27	9	9	21	7	-	5	-	5000
RAILINGS NOT LOOSE	69	17	18	3	4	15	7	-	5	-	5100
RAILINGS LOOSE	26	4	9	6	5	1	-	-	-	-	...
NO RAILINGS	4	2	-	-	-	3	-	-	-	-	...
RAILINGS NOT REPORTED	3	2	-	-	-	2	-	-	-	-	...
STEPS NOT REPORTED	38	6	2	10	6	6	4	3	-	1	7900
NO COMMON STAIRWAYS	245	38	44	48	48	40	13	6	7	1	6700
LIGHT FIXTURES IN PUBLIC HALLS											
OWNER OCCUPIED	97	5	13	10	14	30	18	5	-	2	11100
WITH PUBLIC HALLS	54	2	7	8	7	20	7	1	-	2	10800
WITH LIGHT FIXTURES	54	2	7	8	7	20	7	1	-	2	10800
ALL WORKING	51	2	7	8	7	17	7	1	-	2	10500
SOME WORKING	2	-	-	-	-	2	-	-	-	-	...
NONE WORKING	-	-	-	-	-	-	-	-	-	-	-
NOT REPORTED	2	-	-	-	-	2	-	-	-	-	...
NO LIGHT FIXTURES	-	-	-	-	-	-	-	-	-	-	-
NO PUBLIC HALLS	37	3	2	2	6	10	11	3	-	-	...
NOT REPORTED	6	-	4	-	2	-	-	1	-	-	...
RENTER OCCUPIED	1 285	205	235	212	222	258	84	33	25	11	6900
WITH PUBLIC HALLS	832	144	166	117	140	171	55	20	11	8	6800
WITH LIGHT FIXTURES	796	140	160	111	137	156	53	20	11	8	6800
ALL WORKING	712	119	139	104	125	142	49	18	10	6	6900
SOME WORKING	73	17	20	7	12	11	4	-	1	2	5100
NONE WORKING	6	2	1	-	-	1	-	2	-	-	...
NOT REPORTED	4	3	-	-	-	1	-	-	-	-	...
NO LIGHT FIXTURES	35	4	6	6	3	15	1	-	-	-	...
NO PUBLIC HALLS	417	56	69	85	75	82	25	10	14	1	7000
NOT REPORTED	36	5	-	10	7	6	4	3	-	1	...
STORIES BETWEEN MAIN AND APARTMENT ENTRANCES											
NONE(ON SAME FLOOR)	524	62	97	85	108	104	41	14	11	1	7500
1(UP OR DOWN)	439	60	73	65	67	116	35	11	9	5	8000
2 OR MORE(UP OR DOWN)	419	88	78	72	62	69	26	13	5	6	6200
1-UNIT STRUCTURES INCLUDING MOBILE HOMES OR TRAILERS	1 883	173	173	197	322	447	271	161	75	64	10900
ALL OCCUPIED HOUSING UNITS	3 265	382	422	418	558	736	373	198	100	77	9200
ELECTRIC WIRING											
OWNER OCCUPIED	1 353	77	107	112	195	366	237	138	61	59	12500
ALL WIRING CONCEALED IN WALLS OR METAL COVERING	1 339	75	104	110	192	363	236	138	61	59	12600
SOME OR ALL WIRING EXPOSED	14	2	3	2	3	3	1	1	-	-	...
NOT REPORTED	-	-	-	-	-	-	-	-	-	-	-
RENTER OCCUPIED	1 912	305	315	307	363	370	136	60	39	18	7200
ALL WIRING CONCEALED IN WALLS OR METAL COVERING	1 847	286	301	295	350	365	136	58	39	16	7400
SOME OR ALL WIRING EXPOSED	65	19	13	12	13	5	-	2	-	1	5100
NOT REPORTED	-	-	-	-	-	-	-	-	-	-	-
ELECTRIC WALL OUTLETS											
OWNER OCCUPIED	1 353	77	107	112	195	366	237	138	61	59	12500
WITH WORKING OUTLETS IN EACH ROOM	1 321	72	105	105	191	361	232	138	61	57	12600
LACKING WORKING OUTLETS IN SOME OR ALL ROOMS	31	5	3	7	4	5	5	-	-	2	...
NOT REPORTED	-	-	-	-	-	-	-	-	-	-	-
RENTER OCCUPIED	1 912	305	315	307	363	370	136	60	39	18	7200
WITH WORKING OUTLETS IN EACH ROOM	1 811	279	298	288	337	364	130	58	39	18	7400
LACKING WORKING OUTLETS IN SOME OR ALL ROOMS	100	27	16	19	26	6	6	2	-	-	5800
NOT REPORTED	1	-	1	-	-	-	-	-	-	-	...
BASEMENT											
OWNER OCCUPIED	1 353	77	107	112	195	366	237	138	61	59	12500
WITH BASEMENT	262	9	18	11	29	77	50	33	11	24	14100
NO SIGNS OF WATER LEAKAGE	208	8	15	11	23	59	40	27	7	18	14000
WITH SIGNS OF WATER LEAKAGE	43	-	-	-	6	16	8	6	4	3	14900
DON'T KNOW	11	-	3	-	-	2	2	-	-	2	...
NOT REPORTED	1	1	-	-	-	-	-	-	-	-	...
NO BASEMENT	1 091	68	89	101	166	289	187	105	51	35	12100
RENTER OCCUPIED	1 912	305	315	307	363	370	136	60	39	18	7200
WITH BASEMENT	732	132	131	119	114	130	58	24	15	9	6700
NO SIGNS OF WATER LEAKAGE	363	54	54	54	50	86	37	16	9	3	8200
WITH SIGNS OF WATER LEAKAGE	86	17	14	12	20	11	6	-	4	3	7100
DON'T KNOW	273	62	62	51	41	32	12	8	2	3	5500
NOT REPORTED	10	-	1	2	3	1	3	-	-	-	...
NO BASEMENT	1 179	173	183	187	250	239	78	36	24	9	7600

TABLE A-26. INCOME OF FAMILIES AND PRIMARY INDIVIDUALS BY TENURE AND DEFICIENCIES IN SELECTED STRUCTURAL CHARACTERISTICS FOR HOUSEHOLDS WITH HEAD OF SPANISH ORIGIN: 1976--CONTINUED

(NUMBERS IN THOUSANDS. DATA BASED ON SAMPLE, SEE TEXT. FOR MINIMUM BASE FOR DERIVED FIGURES (PERCENT, MEDIAN, ETC.) AND MEANING OF SYMBOLS, SEE TEXT)

UNITED STATES TOTAL	TOTAL	LESS THAN $3,000	$3,000 TO $4,999	$5,000 TO $6,999	$7,000 TO $9,999	$10,000 TO $14,999	$15,000 TO $19,999	$20,000 TO $24,999	$25,000 TO $34,999	$35,000 OR MORE	MEDIAN (DOLLARS)
ALL OCCUPIED HOUSING UNITS--CONTINUED											
ROOF											
OWNER OCCUPIED	1 353	77	107	112	195	366	237	138	61	59	12500
NO SIGNS OF WATER LEAKAGE	1 242	68	91	101	177	340	223	128	59	56	12700
WITH SIGNS OF WATER LEAKAGE	94	9	17	9	15	20	10	9	2	3	9500
DON'T KNOW	13	-	-	2	-	5	4	2	-	-	...
NOT REPORTED	4	-	-	-	3	1	-	-	-	-	...
RENTER OCCUPIED	1 912	305	315	307	363	370	136	60	39	18	7200
NO SIGNS OF WATER LEAKAGE	1 491	229	246	231	286	289	110	50	34	15	7400
WITH SIGNS OF WATER LEAKAGE	172	27	24	30	36	35	10	5	5	2	7500
DON'T KNOW	248	49	45	44	41	46	16	5	-	1	6400
NOT REPORTED	1	-	-	1	-	-	-	-	-	-	...
INTERIOR FLOORS											
OWNER OCCUPIED	1 353	77	107	112	195	366	237	138	61	59	12500
NO HOLES IN FLOOR	1 333	76	102	110	192	363	235	137	61	58	12600
WITH HOLES IN FLOOR	14	1	5	2	2	2	2	-	-	-	...
NOT REPORTED	5	-	-	-	2	1	-	2	-	1	...
RENTER OCCUPIED	1 912	305	315	307	363	370	136	60	39	18	7200
NO HOLES IN FLOOR	1 816	286	296	280	345	365	133	56	39	18	7400
WITH HOLES IN FLOOR	82	17	17	24	15	4	2	3	-	-	5600
NOT REPORTED	14	3	2	3	4	-	1	1	-	-	...
INTERIOR CEILINGS AND WALLS											
OWNER OCCUPIED	1 353	77	107	112	195	366	237	138	61	59	12500
OPEN CRACKS OR HOLES:											
NO OPEN CRACKS OR HOLES	1 276	72	96	106	183	344	225	134	58	58	12600
WITH OPEN CRACKS OR HOLES	77	6	12	6	12	22	12	5	3	1	10800
NOT REPORTED	-	-	-	-	-	-	-	-	-	-	-
BROKEN PLASTER:											
NO BROKEN PLASTER	1 308	73	101	103	191	353	231	137	61	58	12600
WITH BROKEN PLASTER	44	4	6	8	4	13	6	2	-	1	9500
NOT REPORTED	1	-	-	1	-	-	-	-	-	-	...
PEELING PAINT:											
NO PEELING PAINT	1 307	72	104	107	185	356	232	132	61	57	12600
WITH PEELING PAINT	44	5	3	5	8	10	5	6	-	2	10300
NOT REPORTED	2	-	-	-	2	-	-	-	-	-	...
RENTER OCCUPIED	1 912	305	315	307	363	370	136	60	39	18	7200
OPEN CRACKS OR HOLES:											
NO OPEN CRACKS OR HOLES	1 643	246	262	253	327	336	118	49	34	18	7600
WITH OPEN CRACKS OR HOLES	264	59	53	52	34	33	19	9	5	-	5800
NOT REPORTED	4	-	-	1	2	-	-	1	-	-	...
BROKEN PLASTER:											
NO BROKEN PLASTER	1 750	273	281	277	334	347	130	58	33	18	7400
WITH BROKEN PLASTER	157	33	34	28	26	22	7	2	6	-	5900
NOT REPORTED	4	-	-	1	3	-	-	-	-	-	...
PEELING PAINT:											
NO PEELING PAINT	1 708	260	276	267	329	341	128	55	33	18	7500
WITH PEELING PAINT	200	45	38	38	31	28	8	5	6	-	5900
NOT REPORTED	4	-	-	1	3	-	-	-	-	-	...
SELECTED STRUCTURAL DEFICIENCIES AND WISH TO MOVE											
OWNER OCCUPIED	1 353	77	107	112	195	366	237	138	61	59	12500
WITH STRUCTURAL DEFICIENCIES	218	14	26	17	30	56	34	24	8	9	12000
HOUSEHOLD WOULD LIKE TO MOVE[1]	8	1	2	2	2	-	2	-	-	-	...
UNITS WITH SIGNS OF WATER LEAKAGE IN BASEMENT	-	-	-	-	-	-	-	-	-	-	-
UNITS WITH SIGNS OF WATER LEAKAGE IN ROOF	6	1	2	-	2	-	2	-	-	-	...
UNITS WITH OPEN CRACKS OR HOLES IN INTERIOR CEILINGS AND WALLS	6	1	2	2	2	-	-	-	-	-	...
UNITS WITH HOLES IN FLOOR	4	1	2	-	2	-	-	-	-	-	...
UNITS WITH BROKEN PLASTER ON INTERIOR CEILINGS AND WALLS	6	-	2	2	2	-	2	-	-	-	...
UNITS WITH PEELING PAINT ON INTERIOR CEILINGS AND WALLS	3	-	-	-	2	-	2	-	-	-	...
UNITS WITH 2 OR MORE STRUCTURAL DEFICIENCIES	7	1	2	2	2	-	2	-	-	-	...
HOUSEHOLD WOULD NOT LIKE TO MOVE	187	13	24	16	25	45	31	18	7	9	11800
NOT REPORTED	23	-	-	-	3	11	2	6	2	-	...
NO STRUCTURAL DEFICIENCIES	1 135	63	82	95	165	310	203	115	53	50	12600
NOT REPORTED	-	-	-	-	-	-	-	-	-	-	-
RENTER OCCUPIED	1 912	305	315	307	363	370	136	60	39	18	7200
WITH STRUCTURAL DEFICIENCIES	503	94	86	94	92	79	33	9	10	4	6500
HOUSEHOLD WOULD LIKE TO MOVE[1]	146	38	23	29	27	17	5	5	3	-	5900
UNITS WITH SIGNS OF WATER LEAKAGE IN BASEMENT	29	9	6	6	5	2	-	-	2	-	...
UNITS WITH SIGNS OF WATER LEAKAGE IN ROOF	66	15	9	10	15	10	2	3	2	-	6800
UNITS WITH OPEN CRACKS OR HOLES IN INTERIOR CEILINGS AND WALLS	107	32	20	20	16	9	4	5	2	-	5100
UNITS WITH HOLES IN FLOOR	35	12	5	8	7	2	1	2	-	-	...
UNITS WITH BROKEN PLASTER ON INTERIOR CEILINGS AND WALLS	85	23	17	17	14	7	4	2	1	-	5400
UNITS WITH PEELING PAINT ON INTERIOR CEILINGS AND WALLS	88	23	14	20	13	12	2	3	1	-	5800
UNITS WITH 2 OR MORE STRUCTURAL DEFICIENCIES	115	29	21	26	17	10	4	5	3	-	5600
HOUSEHOLD WOULD NOT LIKE TO MOVE	320	50	57	56	60	58	23	4	7	4	6900
NOT REPORTED	37	6	6	9	6	5	6	-	-	-	...
NO STRUCTURAL DEFICIENCIES	1 407	212	229	211	271	290	103	51	28	13	7600
NOT REPORTED	1	-	-	1	-	-	-	-	-	-	...
OVERALL OPINION OF STRUCTURE											
OWNER OCCUPIED	1 353	77	107	112	195	366	237	138	61	59	12500
EXCELLENT	404	13	22	21	48	97	73	58	37	36	15100
GOOD	719	51	56	64	109	204	130	66	21	19	11900
FAIR	197	9	21	20	35	59	34	13	3	3	11200
POOR	28	4	9	7	1	5	1	2	-	-	...
NOT REPORTED	5	1	-	-	2	2	-	-	-	1	...
RENTER OCCUPIED	1 912	305	315	307	363	370	136	60	39	18	7200
EXCELLENT	278	35	42	46	42	62	24	15	6	5	8100
GOOD	956	149	146	148	192	199	70	30	15	9	7600
FAIR	504	77	94	87	104	81	30	13	15	4	6900
POOR	160	38	33	26	23	26	10	2	3	-	5700
NOT REPORTED	12	6	-	-	3	1	2	-	-	-	...

[1]FIGURES WILL NOT ADD TO TOTAL BECAUSE MORE THAN ONE STRUCTURAL DEFICIENCY WAS REPORTED FOR THE SAME UNIT.

TABLE A-27. INCOME OF FAMILIES AND PRIMARY INDIVIDUALS BY TENURE AND FAILURES IN PLUMBING FACILITIES AND EQUIPMENT FOR HOUSEHOLDS WITH HEAD OF SPANISH ORIGIN: 1976

(NUMBERS IN THOUSANDS. DATA BASED ON SAMPLE, SEE TEXT. FOR MINIMUM BASE FOR DERIVED FIGURES (PERCENT, MEDIAN, ETC.) AND MEANING OF SYMBOLS, SEE TEXT)

UNITED STATES TOTAL	TOTAL	LESS THAN $3,000	$3,000 TO $4,999	$5,000 TO $6,999	$7,000 TO $9,999	$10,000 TO $14,999	$15,000 TO $19,999	$20,000 TO $24,999	$25,000 TO $34,999	$35,000 OR MORE	MEDIAN (DOLLARS)
UNITS OCCUPIED 3 MONTHS OR LONGER	2 904	319	351	366	491	672	352	182	96	75	9500
WATER SUPPLY											
OWNER OCCUPIED	1 310	74	104	109	183	352	233	134	60	59	12600
WITH PIPED WATER INSIDE STRUCTURE	1 307	72	104	109	183	352	232	134	60	59	12600
NO BREAKDOWNS	1 292	72	104	109	179	349	226	134	60	59	12600
WITH BREAKDOWNS	12	-	-	-	4	4	5	-	-	-	...
UNUSABLE 6 CONSECUTIVE HOURS OR LONGER:											
1 TIME	12	-	-	-	4	4	5	-	-	-	...
2 TIMES	-	-	-	-	-	-	-	-	-	-	-
3 TIMES OR MORE	-	-	-	-	-	-	-	-	-	-	-
NOT REPORTED	-	-	-	-	-	-	-	-	-	-	-
DON'T KNOW	-	-	-	-	-	-	-	-	-	-	-
NOT REPORTED	3	-	-	-	1	-	2	1	-	-	...
REASON FOR BREAKDOWN:											
PROBLEMS INSIDE BUILDING	2	-	-	-	1	2	-	-	-	-	...
PROBLEMS OUTSIDE BUILDING	9	-	-	-	3	2	5	-	-	-	...
NOT REPORTED	-	-	-	-	-	-	-	-	-	-	-
NO PIPED WATER INSIDE STRUCTURE	3	2	-	-	-	-	1	-	-	-	...
RENTER OCCUPIED	1 594	245	247	257	307	319	119	48	36	16	7500
WITH PIPED WATER INSIDE STRUCTURE	1 584	240	244	255	306	319	119	48	36	16	7500
NO BREAKDOWNS	1 501	226	229	235	289	308	114	48	36	16	7600
WITH BREAKDOWNS	51	7	11	14	10	7	2	-	-	-	6100
UNUSABLE 6 CONSECUTIVE HOURS OR LONGER:											
1 TIME	20	1	7	3	1	6	1	-	-	-	...
2 TIMES	15	2	2	5	6	1	-	-	-	-	...
3 TIMES OR MORE	16	5	2	6	3	-	1	-	-	-	...
NOT REPORTED	-	-	-	-	-	-	-	-	-	-	-
DON'T KNOW	6	2	-	1	3	-	-	-	-	-	...
NOT REPORTED	26	5	4	4	4	4	3	-	-	-	...
REASON FOR BREAKDOWN:											
PROBLEMS INSIDE BUILDING	27	5	6	8	4	5	-	-	-	-	...
PROBLEMS OUTSIDE BUILDING	20	1	4	5	4	2	2	-	-	-	...
NOT REPORTED	4	2	-	1	2	-	-	-	-	-	...
NO PIPED WATER INSIDE STRUCTURE	10	5	3	2	1	-	-	-	-	-	...
SEWAGE DISPOSAL											
OWNER OCCUPIED	1 310	74	104	109	183	352	233	134	60	59	12600
WITH PUBLIC SEWER, SEPTIC TANK, OR CESSPOOL	1 298	69	103	108	183	351	231	134	60	59	12700
NO BREAKDOWNS	1 277	67	97	106	181	347	228	134	60	59	12700
WITH BREAKDOWNS	8	1	-	2	-	4	2	-	-	-	...
UNUSABLE 6 CONSECUTIVE HOURS OR LONGER:											
1 TIME	8	1	-	2	-	4	2	-	-	-	...
2 TIMES	-	-	-	-	-	-	-	-	-	-	-
3 TIMES OR MORE	-	-	-	-	-	-	-	-	-	-	-
NOT REPORTED	-	-	-	-	-	-	-	-	-	-	-
DON'T KNOW	-	-	-	-	-	-	-	-	-	-	-
NOT REPORTED	13	2	6	1	2	-	2	1	1	-	...
WITH CHEMICAL TOILET, PRIVY, OR OTHER MEANS	11	5	1	1	1	2	2	-	-	-	...
RENTER OCCUPIED	1 594	245	247	257	307	319	119	48	36	16	7500
WITH PUBLIC SEWER, SEPTIC TANK, OR CESSPOOL	1 578	239	243	254	306	319	118	48	36	16	7500
NO BREAKDOWNS	1 527	231	236	239	295	313	117	48	36	15	7600
WITH BREAKDOWNS	23	4	3	7	4	1	2	-	-	2	...
UNUSABLE 6 CONSECUTIVE HOURS OR LONGER:											
1 TIME	15	3	3	4	1	1	2	-	-	-	...
2 TIMES	4	-	-	1	1	-	-	-	-	2	...
3 TIMES OR MORE	2	1	-	-	2	-	-	-	-	-	...
NOT REPORTED	2	-	-	2	-	-	-	-	-	-	...
DON'T KNOW	2	-	-	2	1	-	-	-	-	-	...
NOT REPORTED	26	4	4	6	7	5	-	-	-	-	...
WITH CHEMICAL TOILET, PRIVY, OR OTHER MEANS	16	6	4	4	1	1	1	-	-	-	...
TYPE OF SEWAGE DISPOSAL											
OWNER OCCUPIED	1 310	74	104	109	183	352	233	134	60	59	12600
WITH PUBLIC SEWER	1 093	53	87	83	153	294	196	121	54	51	12900
1 OR MORE BREAKDOWNS	6	-	-	2	-	3	2	-	-	-	...
WITH SEPTIC TANK OR CESSPOOL	205	16	15	25	30	57	35	13	6	7	11400
1 OR MORE BREAKDOWNS	1	1	-	-	-	1	-	-	-	-	...
RENTER OCCUPIED	1 594	245	247	257	307	319	119	48	36	16	7500
WITH PUBLIC SEWER	1 457	217	225	235	270	299	113	48	34	16	7600
1 OR MORE BREAKDOWNS	22	4	3	6	4	1	2	-	-	2	...
WITH SEPTIC TANK OR CESSPOOL	121	22	18	18	36	20	5	-	1	-	7200
1 OR MORE BREAKDOWNS	1	-	-	1	-	-	-	-	-	-	...
FLUSH TOILET											
OWNER OCCUPIED	1 310	74	104	109	183	352	233	134	60	59	12600
WITH ALL PLUMBING FACILITIES	1 287	65	99	107	183	350	231	134	60	59	12700
WITH ONLY 1 FLUSH TOILET	713	47	81	85	120	209	100	51	8	12	10600
NO BREAKDOWNS IN FLUSH TOILET	708	47	81	85	120	207	99	50	8	12	10500
WITH BREAKDOWNS IN FLUSH TOILET	2	-	-	-	-	2	-	-	-	-	...
UNUSABLE 6 CONSECUTIVE HOURS OR LONGER:											
1 TIME	2	-	-	-	-	2	-	-	-	-	...
2 TIMES	-	-	-	-	-	-	-	-	-	-	-
3 TIMES	-	-	-	-	-	-	-	-	-	-	-
4 TIMES OR MORE	-	-	-	-	-	-	-	-	-	-	-
NOT REPORTED	-	-	-	-	-	-	-	-	-	-	-
NOT REPORTED	3	-	-	-	-	-	2	1	-	-	...
REASON FOR BREAKDOWN:											
PROBLEMS INSIDE BUILDING	-	-	-	-	-	-	-	-	-	-	-
PROBLEMS OUTSIDE BUILDING	2	-	-	-	-	2	-	-	-	-	...
NOT REPORTED	-	-	-	-	-	-	-	-	-	-	-
LACKING SOME OR ALL PLUMBING FACILITIES	23	9	5	2	1	3	2	-	-	-	...

TABLE A-27. INCOME OF FAMILIES AND PRIMARY INDIVIDUALS BY TENURE AND FAILURES IN PLUMBING FACILITIES AND EQUIPMENT FOR HOUSEHOLDS WITH HEAD OF SPANISH ORIGIN: 1976--CONTINUED

(NUMBERS IN THOUSANDS. DATA BASED ON SAMPLE, SEE TEXT. FOR MINIMUM BASE FOR DERIVED FIGURES (PERCENT, MEDIAN, ETC.) AND MEANING OF SYMBOLS, SEE TEXT)

UNITED STATES TOTAL	TOTAL	LESS THAN $3,000	$3,000 TO $4,999	$5,000 TO $6,999	$7,000 TO $9,999	$10,000 TO $14,999	$15,000 TO $19,999	$20,000 TO $24,999	$25,000 TO $34,999	$35,000 OR MORE	MEDIAN (DOLLARS)
UNITS OCCUPIED 3 MONTHS OR LONGER--CON.											
FLUSH TOILET--CONTINUED											
RENTER OCCUPIED	1 594	245	247	257	307	319	119	48	36	16	7500
WITH ALL PLUMBING FACILITIES	1 534	216	235	246	305	317	117	48	36	16	7700
WITH ONLY 1 FLUSH TOILET	1 413	214	226	227	285	284	106	37	25	9	7400
NO BREAKDOWNS IN FLUSH TOILET	1 316	199	212	205	273	260	100	34	24	9	7500
WITH BREAKDOWNS IN FLUSH TOILET	68	10	9	13	8	19	4	3	2	-	7600
UNUSABLE 6 CONSECUTIVE HOURS OR LONGER:											
1 TIME	44	6	7	1	8	13	4	3	2	-	9800
2 TIMES	12	4	-	6	-	3	-	-	-	-	...
3 TIMES	-	-	-	-	-	-	-	-	-	-	-
4 TIMES OR MORE	10	1	1	4	-	3	-	-	-	-	...
NOT REPORTED	2	-	-	2	-	-	-	-	-	-	...
NOT REPORTED	28	5	4	8	4	6	1	-	-	-	...
REASON FOR BREAKDOWN:											
PROBLEMS INSIDE BUILDING	46	7	9	7	7	8	4	2	2	-	7000
PROBLEMS OUTSIDE BUILDING	18	-	-	5	1	10	-	1	-	-	...
NOT REPORTED	5	3	-	2	-	-	-	-	-	-	...
LACKING SOME OR ALL PLUMBING FACILITIES	60	29	13	12	2	2	2	-	-	-	3100
ELECTRIC FUSE BLOWOUTS											
OWNER OCCUPIED	1 310	74	104	109	183	352	233	134	60	59	12600
NO FUSE OR SWITCH BLOWOUTS	1 198	70	98	102	167	328	212	120	51	48	12500
WITH FUSE OR SWITCH BLOWOUTS	102	2	5	7	16	24	16	13	9	9	14200
1 TIME	52	-	5	6	3	14	8	7	3	6	14400
2 TIMES	17	-	-	-	6	7	3	-	1	-	...
3 TIMES OR MORE	29	2	-	2	5	4	3	6	5	3	...
NOT REPORTED	3	-	-	-	2	-	2	-	-	-	...
DON'T KNOW	5	1	-	-	-	-	2	2	-	2	...
NOT REPORTED	5	2	-	-	-	-	3	-	-	-	...
RENTER OCCUPIED	1 594	245	247	257	307	319	119	48	36	16	7500
NO FUSE OR SWITCH BLOWOUTS	1 406	218	219	227	264	281	109	45	30	13	7400
WITH FUSE OR SWITCH BLOWOUTS	161	24	22	23	37	37	10	2	6	1	8000
1 TIME	67	10	10	11	20	11	4	1	-	-	7300
2 TIMES	44	4	6	3	11	12	3	2	3	-	9400
3 TIMES OR MORE	47	9	6	9	4	14	2	-	2	1	7000
NOT REPORTED	3	-	-	-	2	-	-	-	2	-	...
DON'T KNOW	9	1	2	4	1	-	-	-	-	-	...
NOT REPORTED	18	1	5	3	5	1	-	-	-	2	...
UNITS OCCUPIED LAST WINTER	2 455	243	304	293	415	585	306	162	85	62	9800
HEATING EQUIPMENT											
OWNER OCCUPIED	1 228	68	102	107	173	331	216	123	55	52	12500
WITH HEATING EQUIPMENT	1 200	68	102	98	166	324	214	121	54	52	12600
NO BREAKDOWNS	1 128	65	96	91	152	306	206	112	53	49	12600
WITH BREAKDOWNS	63	4	6	7	9	17	8	8	1	4	11700
1 TIME	57	4	4	7	9	15	8	6	1	3	11500
2 TIMES	3	-	2	-	-	-	-	-	-	1	...
3 TIMES	2	-	-	-	-	-	-	2	-	-	...
4 TIMES OR MORE	2	-	-	-	-	2	1	-	-	-	...
NOT REPORTED	-	-	-	-	-	-	-	-	-	-	-
NOT REPORTED	9	-	1	-	5	2	-	2	-	-	...
NO HEATING EQUIPMENT	27	-	-	9	6	7	2	2	2	-	...
RENTER OCCUPIED	1 227	174	201	186	242	254	90	39	30	10	7600
WITH HEATING EQUIPMENT	1 175	161	194	182	229	244	87	38	30	10	7700
NO BREAKDOWNS	1 021	137	167	153	206	218	78	33	21	9	7800
WITH BREAKDOWNS	135	19	21	25	21	27	9	5	7	2	7300
1 TIME	38	7	1	4	7	8	5	-	4	-	9300
2 TIMES	28	3	5	9	-	7	-	2	1	2	...
3 TIMES	19	3	4	2	5	4	2	-	-	-	...
4 TIMES OR MORE	46	6	11	10	9	3	3	3	2	-	6300
NOT REPORTED	4	-	-	-	-	4	-	-	-	-	...
NOT REPORTED	19	4	6	4	3	-	-	-	1	-	...
NO HEATING EQUIPMENT	52	13	7	4	13	10	3	1	-	-	7200
INSUFFICIENT HEAT											
ADDITIONAL HEAT SOURCE:											
OWNER OCCUPIED	1 228	68	102	107	173	331	216	123	55	52	12500
WITH SPECIFIED HEATING EQUIPMENT[1]	953	36	61	70	120	265	189	113	47	52	13600
NO ADDITIONAL HEAT SOURCE USED	875	34	55	69	107	248	168	98	44	52	13500
USED KITCHEN STOVE, FIREPLACE, OR PORTABLE HEATER	70	-	5	2	12	17	19	14	3	-	15300
NOT REPORTED	8	2	2	-	1	-	2	2	-	-	...
LACKING SPECIFIED HEATING EQUIPMENT OR NONE	274	33	42	37	53	66	26	9	8	1	8500
RENTER OCCUPIED	1 227	174	201	186	242	254	90	39	30	10	7600
WITH SPECIFIED HEATING EQUIPMENT[1]	1 024	130	177	155	199	214	71	38	30	10	7700
NO ADDITIONAL HEAT SOURCE USED	855	101	149	129	168	180	60	32	27	10	7900
USED KITCHEN STOVE, FIREPLACE, OR PORTABLE HEATER	154	25	27	20	28	34	12	6	1	-	7500
NOT REPORTED	15	4	2	6	3	-	-	-	1	-	...
LACKING SPECIFIED HEATING EQUIPMENT OR NONE	203	44	25	31	44	40	19	1	-	-	7200
ROOMS LACKING SPECIFIED HEAT SOURCE:											
OWNER OCCUPIED	1 228	68	102	107	173	331	216	123	55	52	12500
WITH SPECIFIED HEATING EQUIPMENT[1]	953	36	61	70	120	265	189	113	47	52	13600
NO ROOMS LACKING AIR DUCTS, REGISTERS, RADIATORS OR HEATERS	566	20	29	31	65	153	127	75	32	34	14500
ROOMS LACKING AIR DUCTS, REGISTERS, RADIATORS OR HEATERS	376	14	32	39	53	107	60	38	16	17	12300
1 ROOM	79	2	8	13	6	20	13	7	3	6	12300
2 ROOMS	92	2	8	8	17	33	10	8	6	-	11700
3 ROOMS OR MORE	205	10	16	18	30	54	38	24	6	11	12800
NOT REPORTED	11	2	-	-	2	5	2	-	-	1	...
LACKING SPECIFIED HEATING EQUIPMENT OR NONE	274	33	42	37	53	66	26	9	8	1	8500

[1]EXCLUDES ROOM HEATERS WITHOUT FLUE OR VENT, FIREPLACES, STOVES, AND PORTABLE HEATERS.

TABLE A-27. INCOME OF FAMILIES AND PRIMARY INDIVIDUALS BY TENURE AND FAILURES IN PLUMBING FACILITIES AND EQUIPMENT FOR HOUSEHOLDS WITH HEAD OF SPANISH ORIGIN: 1976--CONTINUED

(NUMBERS IN THOUSANDS. DATA BASED ON SAMPLE, SEE TEXT. FOR MINIMUM BASE FOR DERIVED FIGURES (PERCENT, MEDIAN, ETC.) AND MEANING OF SYMBOLS, SEE TEXT)

UNITED STATES TOTAL	TOTAL	LESS THAN $3,000	$3,000 TO $4,999	$5,000 TO $6,999	$7,000 TO $9,999	$10,000 TO $14,999	$15,000 TO $19,999	$20,000 TO $24,999	$25,000 TO $34,999	$35,000 OR MORE	MEDIAN (DOLLARS)
UNITS OCCUPIED LAST WINTER--CONTINUED											
INSUFFICIENT HEAT--CONTINUED											
RENTER OCCUPIED	1 227	174	201	186	242	254	90	39	30	10	7600
WITH SPECIFIED HEATING EQUIPMENT[1]	1 024	130	177	155	199	214	71	38	30	10	7700
NO ROOMS LACKING AIR DUCTS, REGISTERS, RADIATORS OR HEATERS	628	86	118	87	117	132	36	23	20	9	7600
ROOMS LACKING AIR DUCTS, REGISTERS, RADIATORS OR HEATERS	392	43	57	67	82	82	35	14	9	2	8100
1 ROOM	114	17	18	15	24	27	4	3	3	2	7800
2 ROOMS	154	14	23	33	25	33	17	7	3	-	7900
3 ROOMS OR MORE	124	12	16	19	33	21	14	4	4	-	8300
NOT REPORTED	5	2	2	2	-	-	-	-	-	-	...
LACKING SPECIFIED HEATING EQUIPMENT OR NONE	203	44	25	31	44	40	19	1	-	-	7200
CLOSURE OF ROOMS:											
OWNER OCCUPIED	1 228	68	102	107	173	331	216	123	55	52	12500
WITH HEATING EQUIPMENT	1 200	68	102	98	166	324	214	121	54	52	12600
NO ROOMS CLOSED	1 138	61	94	96	154	305	207	118	52	52	12700
CLOSED CERTAIN ROOMS	55	7	8	2	11	16	8	2	1	-	9800
LIVING ROOM ONLY	5	-	-	-	-	3	2	-	-	-	...
DINING ROOM ONLY	-	-	-	-	-	-	-	-	-	-	-
1 OR MORE BEDROOMS ONLY	36	6	4	2	7	10	4	2	1	-	...
OTHER ROOMS OR COMBINATION	11	1	4	1	3	2	2	-	-	-	...
NOT REPORTED	3	-	-	-	2	2	-	-	-	-	...
NOT REPORTED	7	-	1	-	1	3	-	2	-	-	...
NO HEATING EQUIPMENT	27	-	-	9	6	7	2	2	2	-	...
RENTER OCCUPIED	1 227	174	201	186	242	254	90	39	30	10	7600
WITH HEATING EQUIPMENT	1 175	161	194	182	229	244	87	38	30	10	7700
NO ROOMS CLOSED	1 068	144	168	166	214	223	84	33	26	10	7800
CLOSED CERTAIN ROOMS	89	16	20	10	12	22	4	4	2	-	6700
LIVING ROOM ONLY	4	1	2	1	-	-	-	-	-	-	...
DINING ROOM ONLY	2	-	2	-	-	-	-	-	-	-	...
1 OR MORE BEDROOMS ONLY	65	9	15	7	10	15	2	4	2	-	7300
OTHER ROOMS OR COMBINATION	18	6	1	2	2	6	2	-	-	-	...
NOT REPORTED	2	-	2	-	-	-	-	-	-	-	...
NOT REPORTED	18	1	6	6	3	-	-	-	1	-	...
NO HEATING EQUIPMENT	52	13	7	4	13	10	3	1	-	-	7200

[1]EXCLUDES ROOM HEATERS WITHOUT FLUE OR VENT, FIREPLACES, STOVES, AND PORTABLE HEATERS.

TABLE A-28. INCOME OF FAMILIES AND PRIMARY INDIVIDUALS BY TENURE AND SELECTED NEIGHBORHOOD CHARACTERISTICS FOR HOUSEHOLDS WITH HEAD OF SPANISH ORIGIN: 1976

(NUMBERS IN THOUSANDS. DATA BASED ON SAMPLE, SEE TEXT. FOR MINIMUM BASE FOR DERIVED FIGURES (PERCENT, MEDIAN, ETC.) AND MEANING OF SYMBOLS, SEE TEXT)

UNITED STATES TOTAL	TOTAL	LESS THAN $3,000	$3,000 TO $4,999	$5,000 TO $6,999	$7,000 TO $9,999	$10,000 TO $14,999	$15,000 TO $19,999	$20,000 TO $24,999	$25,000 TO $34,999	$35,000 OR MORE	MEDIAN (DOLLARS)
NEIGHBORHOOD CONDITIONS AND WISH TO MOVE[1]											
OWNER OCCUPIED	1 353	77	107	112	195	366	237	138	61	59	12500
NO STREET OR HIGHWAY NOISE	892	53	80	77	123	237	148	89	45	40	12400
WITH STREET OR HIGHWAY NOISE	457	24	27	35	72	128	89	49	16	17	12800
BOTHERSOME TO RESPONDENT	173	10	10	12	22	43	39	19	9	9	13800
WOULD LIKE TO MOVE	54	4	4	5	7	7	15	6	5	-	15100
WOULD NOT LIKE TO MOVE	119	6	6	7	15	36	23	13	4	9	13500
NOT REPORTED	1	-	-	-	-	-	-	-	-	1	...
NOT BOTHERSOME TO RESPONDENT	284	14	18	23	50	84	50	30	7	8	12200
NOT REPORTED	-	-	-	-	-	-	-	-	-	-	-
NOT REPORTED	4	1	-	-	-	2	-	-	-	1	...
NO AIRPLANE TRAFFIC NOISE	1 115	64	95	88	164	289	191	126	51	48	12500
WITH AIRPLANE TRAFFIC NOISE	234	12	13	24	31	76	46	12	10	10	12400
BOTHERSOME TO RESPONDENT	86	5	4	10	14	29	15	5	3	2	11800
WOULD LIKE TO MOVE	16	2	-	3	-	7	3	2	-	-	...
WOULD NOT LIKE TO MOVE	67	3	4	6	14	20	11	3	3	2	11300
NOT REPORTED	3	-	-	-	-	2	2	-	-	-	...
NOT BOTHERSOME TO RESPONDENT	148	8	8	15	17	47	31	8	7	8	12800
NOT REPORTED	-	-	-	-	-	-	-	-	-	-	-
NOT REPORTED	4	1	-	-	-	2	-	-	-	1	...
NO HEAVY TRAFFIC	955	50	79	83	135	246	163	100	50	49	12700
WITH HEAVY TRAFFIC	394	26	28	29	60	119	74	38	11	9	12200
BOTHERSOME TO RESPONDENT	162	13	8	10	18	39	44	21	5	5	14100
WOULD LIKE TO MOVE	58	4	2	3	10	12	19	5	3	-	13900
WOULD NOT LIKE TO MOVE	104	9	5	7	8	26	26	16	1	5	14200
NOT REPORTED	-	-	-	-	-	-	-	-	-	-	-
NOT BOTHERSOME TO RESPONDENT	229	13	21	19	42	80	26	18	7	4	11200
NOT REPORTED	3	-	-	-	-	-	3	-	-	-	...
NOT REPORTED	4	1	-	-	-	2	-	-	-	1	...
NO STREETS IN NEED OF REPAIR	1 081	61	82	89	157	280	193	113	55	51	12700
WITH STREETS IN NEED OF REPAIR	268	16	25	23	38	85	44	26	6	6	11900
BOTHERSOME TO RESPONDENT	181	9	17	12	25	60	35	15	4	4	12300
WOULD LIKE TO MOVE	32	2	2	6	3	5	9	5	-	-	...
WOULD NOT LIKE TO MOVE	149	7	15	6	22	55	26	10	4	4	12200
NOT REPORTED	-	-	-	-	-	-	-	-	-	-	-
NOT BOTHERSOME TO RESPONDENT	85	6	8	11	13	24	9	9	2	2	10900
NOT REPORTED	2	-	-	-	-	-	-	2	-	-	...
NOT REPORTED	4	1	-	-	-	2	-	-	-	1	...
NO ROADS IMPASSABLE	1 162	63	91	98	165	307	201	128	55	52	12700
WITH ROADS IMPASSABLE	186	13	17	14	30	57	36	8	6	6	11700
BOTHERSOME TO RESPONDENT	122	10	10	9	18	42	23	5	3	3	11800
WOULD LIKE TO MOVE	27	4	2	2	5	9	5	2	-	-	...
WOULD NOT LIKE TO MOVE	95	6	8	7	14	33	18	4	3	3	11900
NOT REPORTED	-	-	-	-	-	-	-	-	-	-	-
NOT BOTHERSOME TO RESPONDENT	62	4	5	5	12	15	13	3	3	2	11800
NOT REPORTED	2	-	2	-	-	-	-	-	-	-	...
NOT REPORTED	5	1	-	-	-	2	-	1	-	1	...
NO OCCUPIED HOUSING IN RUNDOWN CONDITION	1 185	68	95	101	171	326	201	119	52	52	12400
WITH OCCUPIED HOUSING IN RUNDOWN CONDITION	161	9	12	11	23	39	36	19	9	3	13400
BOTHERSOME TO RESPONDENT	100	-	8	6	8	23	29	19	3	3	15800
WOULD LIKE TO MOVE	32	-	3	2	2	8	9	6	2	-	...
WOULD NOT LIKE TO MOVE	67	-	4	5	7	15	18	13	2	3	15700
NOT REPORTED	2	-	-	-	-	-	2	-	-	-	...
NOT BOTHERSOME TO RESPONDENT	61	9	4	4	14	16	7	-	6	-	9800
NOT REPORTED	-	-	-	-	-	-	-	-	-	-	-
NOT REPORTED	7	1	-	-	2	2	-	-	-	3	...
NO COMMERCIAL OR NONRESIDENTIAL ACTIVITIES	1 106	62	91	86	151	300	201	113	50	51	12700
WITH COMMERCIAL OR NONRESIDENTIAL ACTIVITIES	244	14	16	26	44	64	36	25	11	6	11700
BOTHERSOME TO RESPONDENT	43	4	-	2	6	14	6	2	5	3	13200
WOULD LIKE TO MOVE	15	-	-	2	1	5	2	2	3	1	...
WOULD NOT LIKE TO MOVE	26	4	-	1	4	9	3	-	2	2	...
NOT REPORTED	2	-	-	-	-	-	2	-	-	-	...
NOT BOTHERSOME TO RESPONDENT	200	10	16	23	37	50	30	24	6	3	11300
NOT REPORTED	2	-	-	-	2	-	-	-	-	-	...
NOT REPORTED	4	1	-	-	-	2	-	-	-	1	...
NO ODORS, SMOKE, OR GAS	1 179	62	101	96	164	309	205	130	56	55	12700
WITH ODORS, SMOKE, OR GAS	171	15	7	16	31	55	32	8	5	2	11500
BOTHERSOME TO RESPONDENT	111	10	2	11	17	40	20	4	3	2	11800
WOULD LIKE TO MOVE	30	1	1	4	2	11	6	3	2	-	...
WOULD NOT LIKE TO MOVE	79	9	2	7	15	29	13	2	2	2	11200
NOT REPORTED	2	-	-	-	-	-	2	-	-	-	...
NOT BOTHERSOME TO RESPONDENT	57	4	3	4	14	15	11	4	2	-	11100
NOT REPORTED	2	1	2	-	-	-	-	-	-	-	...
NOT REPORTED	4	1	-	-	-	2	-	-	-	1	...
ADEQUATE STREET LIGHTS	1 003	51	82	83	157	259	185	107	40	37	12500
INADEQUATE STREET LIGHTS	346	25	26	29	38	105	51	31	21	20	12600
BOTHERSOME TO RESPONDENT	195	15	12	15	21	62	27	18	12	12	12700
WOULD LIKE TO MOVE	21	2	-	3	2	6	3	2	3	-	...
WOULD NOT LIKE TO MOVE	173	12	11	12	20	56	24	16	9	12	12800
NOT REPORTED	2	-	2	-	-	-	-	-	-	-	...
NOT BOTHERSOME TO RESPONDENT	148	10	13	14	16	43	24	12	8	8	12400
NOT REPORTED	2	-	-	-	-	1	-	2	-	-	...
NOT REPORTED	4	1	-	-	-	2	1	-	-	1	...
NO NEIGHBORHOOD CRIME	1 133	66	92	94	164	301	197	120	51	46	12500
WITH NEIGHBORHOOD CRIME	211	10	13	18	29	63	39	18	10	11	12800
BOTHERSOME TO RESPONDENT	152	10	11	12	19	48	27	13	5	7	12500
WOULD LIKE TO MOVE	57	5	4	3	8	15	11	6	3	2	12800
WOULD NOT LIKE TO MOVE	95	5	7	8	11	33	16	7	2	5	12400
NOT REPORTED	-	-	-	-	-	-	-	-	-	-	-
NOT BOTHERSOME TO RESPONDENT	60	-	2	6	10	15	12	5	6	4	13800
NOT REPORTED	-	-	-	-	-	-	-	-	-	-	-
NOT REPORTED	9	1	2	-	2	2	2	-	-	1	...

[1]WISH TO MOVE RELATES ONLY TO RESPONDENTS' OPINION OF SPECIFIC CONDITIONS.

TABLE A-28. INCOME OF FAMILIES AND PRIMARY INDIVIDUALS BY TENURE AND SELECTED NEIGHBORHOOD CHARACTERISTICS FOR HOUSEHOLDS WITH HEAD OF SPANISH ORIGIN: 1976--CONTINUED

(NUMBERS IN THOUSANDS. DATA BASED ON SAMPLE, SEE TEXT. FOR MINIMUM BASE FOR DERIVED FIGURES (PERCENT, MEDIAN, ETC.) AND MEANING OF SYMBOLS, SEE TEXT)

UNITED STATES TOTAL	TOTAL	LESS THAN $3,000	$3,000 TO $4,999	$5,000 TO $6,999	$7,000 TO $9,999	$10,000 TO $14,999	$15,000 TO $19,999	$20,000 TO $24,999	$25,000 TO $34,999	$35,000 OR MORE	MEDIAN (DOLLARS)
NEIGHBORHOOD CONDITIONS AND WISH TO MOVE[1]--CONTINUED											
OWNER OCCUPIED--CONTINUED											
NO TRASH, LITTER, OR JUNK	1 110	60	90	95	163	297	193	113	48	50	12500
WITH TRASH, LITTER, OR JUNK	237	16	18	17	31	67	42	25	13	7	12700
BOTHERSOME TO RESPONDENT	173	11	11	11	21	46	32	22	12	5	13400
WOULD LIKE TO MOVE	39	-	3	3	3	6	10	9	3	-	16600
WOULD NOT LIKE TO MOVE	132	11	8	8	18	40	21	13	9	5	12700
NOT REPORTED	2	-	-	-	-	-	2	-	-	-	...
NOT BOTHERSOME TO RESPONDENT	63	5	7	5	10	21	8	3	2	2	11000
NOT REPORTED	2	-	-	-	-	-	2	-	-	-	...
NOT REPORTED	7	1	-	-	1	2	2	-	-	1	...
NO BOARDED UP OR ABANDONED STRUCTURES	1 237	61	98	105	176	330	219	134	57	57	12700
WITH BOARDED UP OR ABANDONED STRUCTURES	109	15	9	5	19	33	18	5	5	-	10800
BOTHERSOME TO RESPONDENT	43	3	3	1	6	17	10	3	-	-	12600
WOULD LIKE TO MOVE	10	2	-	-	-	3	2	3	-	-	...
WOULD NOT LIKE TO MOVE	32	2	3	1	6	14	7	-	-	-	...
NOT REPORTED	2	-	-	-	-	-	2	-	-	-	...
NOT BOTHERSOME TO RESPONDENT	67	12	7	5	13	16	8	1	5	-	9200
NOT REPORTED	-	-	-	-	-	-	-	-	-	-	-
NOT REPORTED	7	1	-	2	-	3	-	-	-	1	...
RENTER OCCUPIED	1 912	305	315	307	363	370	136	60	39	18	7200
NO STREET OR HIGHWAY NOISE	1 244	201	195	198	234	257	82	44	22	11	7400
WITH STREET OR HIGHWAY NOISE	657	98	117	109	127	113	52	16	16	7	7100
BOTHERSOME TO RESPONDENT	276	35	41	53	58	48	15	10	13	3	7500
WOULD LIKE TO MOVE	128	21	20	20	22	20	9	7	7	2	7400
WOULD NOT LIKE TO MOVE	147	14	20	33	36	28	6	3	6	1	7600
NOT REPORTED	-	-	-	-	-	-	-	-	-	-	-
NOT BOTHERSOME TO RESPONDENT	374	62	75	52	69	65	37	6	3	4	6900
NOT REPORTED	7	1	2	3	1	-	-	-	-	-	...
NOT REPORTED	12	7	2	-	1	-	1	-	-	-	...
NO AIRPLANE TRAFFIC NOISE	1 555	241	272	262	272	306	109	51	28	13	7000
WITH AIRPLANE TRAFFIC NOISE	345	58	40	44	89	63	27	9	10	4	8000
BOTHERSOME TO RESPONDENT	123	25	10	15	41	19	7	-	3	3	7800
WOULD LIKE TO MOVE	37	8	2	4	12	7	3	-	2	-	8300
WOULD NOT LIKE TO MOVE	84	16	8	11	29	11	4	-	1	3	7700
NOT REPORTED	2	2	-	-	-	-	-	-	-	-	...
NOT BOTHERSOME TO RESPONDENT	221	33	31	29	48	45	20	9	6	2	8100
NOT REPORTED	1	-	-	-	-	-	-	-	1	-	...
NOT REPORTED	12	7	3	-	3	-	-	-	-	-	...
NO HEAVY TRAFFIC	1 286	211	205	201	241	260	83	48	24	12	7300
WITH HEAVY TRAFFIC	615	88	108	105	121	110	52	12	14	6	7200
BOTHERSOME TO RESPONDENT	221	20	36	38	53	43	15	4	9	3	8000
WOULD LIKE TO MOVE	98	9	14	19	23	18	4	4	4	1	7800
WOULD NOT LIKE TO MOVE	124	11	22	19	30	26	11	-	4	2	8000
NOT REPORTED	-	-	-	-	-	-	-	-	-	-	-
NOT BOTHERSOME TO RESPONDENT	392	67	70	67	68	66	37	7	5	3	6700
NOT REPORTED	2	-	2	-	-	-	-	-	-	-	...
NOT REPORTED	12	7	2	-	1	-	1	-	-	-	...
NO STREETS IN NEED OF REPAIR	1 592	236	262	264	300	324	112	50	28	15	7300
WITH STREETS IN NEED OF REPAIR	303	59	49	41	62	46	23	10	10	3	7100
BOTHERSOME TO RESPONDENT	187	35	27	20	39	35	13	7	9	1	7900
WOULD LIKE TO MOVE	73	17	7	10	17	10	4	2	6	1	7600
WOULD NOT LIKE TO MOVE	113	19	19	10	22	25	9	6	3	-	8100
NOT REPORTED	2	-	2	-	-	-	-	-	-	-	...
NOT BOTHERSOME TO RESPONDENT	113	24	20	21	22	10	9	3	2	2	6200
NOT REPORTED	2	-	2	-	-	1	-	-	-	-	...
NOT REPORTED	18	10	4	1	1	-	1	-	-	-	...
NO ROADS IMPASSABLE	1 701	253	286	282	319	335	122	52	33	18	7300
WITH ROADS IMPASSABLE	192	42	25	21	43	34	12	8	6	-	7500
BOTHERSOME TO RESPONDENT	126	25	15	10	31	25	8	5	6	-	8200
WOULD LIKE TO MOVE	58	13	6	5	13	12	5	3	1	-	8200
WOULD NOT LIKE TO MOVE	68	12	10	5	17	13	4	2	4	-	8200
NOT REPORTED	-	-	-	-	-	-	-	-	-	-	-
NOT BOTHERSOME TO RESPONDENT	63	16	10	11	12	8	4	3	-	-	6100
NOT REPORTED	3	1	-	-	-	2	-	-	-	-	...
NOT REPORTED	19	10	4	3	1	-	1	-	-	-	...
NO OCCUPIED HOUSING IN RUNDOWN CONDITION	1 567	227	255	250	293	322	116	54	37	13	7500
WITH OCCUPIED HOUSING IN RUNDOWN CONDITION	323	67	54	55	66	48	21	6	1	4	6400
BOTHERSOME TO RESPONDENT	164	28	28	31	39	22	9	5	1	2	6700
WOULD LIKE TO MOVE	106	20	18	22	21	13	7	3	1	-	6400
WOULD NOT LIKE TO MOVE	59	9	10	10	18	9	2	2	-	2	7300
NOT REPORTED	-	-	-	-	-	-	-	-	-	-	-
NOT BOTHERSOME TO RESPONDENT	157	39	25	24	28	25	12	1	-	3	6200
NOT REPORTED	2	-	2	-	-	-	-	-	-	-	...
NOT REPORTED	22	11	5	1	4	-	-	-	-	-	...
NO COMMERCIAL OR NONRESIDENTIAL ACTIVITIES	1 235	176	217	180	241	257	101	32	22	10	7600
WITH COMMERCIAL OR NONRESIDENTIAL ACTIVITIES	659	123	94	124	118	113	35	28	17	8	6800
BOTHERSOME TO RESPONDENT	65	16	6	11	10	16	3	-	3	-	7000
WOULD LIKE TO MOVE	38	10	2	7	9	7	3	-	-	-	7100
WOULD NOT LIKE TO MOVE	26	5	3	4	1	9	-	-	3	-	...
NOT REPORTED	1	-	1	-	-	-	-	-	-	-	...
NOT BOTHERSOME TO RESPONDENT	589	107	86	113	106	96	32	28	14	6	6800
NOT REPORTED	5	1	1	-	2	-	-	-	-	2	...
NOT REPORTED	18	7	4	3	4	-	-	-	-	-	...
NO ODORS, SMOKE, OR GAS	1 683	247	284	269	331	331	118	57	31	16	7400
WITH ODORS, SMOKE, OR GAS	214	51	27	37	30	39	18	3	7	2	6600
BOTHERSOME TO RESPONDENT	146	32	15	33	22	22	14	1	6	-	6600
WOULD LIKE TO MOVE	85	19	6	19	16	13	7	1	3	-	6800
WOULD NOT LIKE TO MOVE	61	13	9	13	7	9	7	-	3	-	6200
NOT REPORTED	-	-	-	-	-	-	-	-	-	-	-
NOT BOTHERSOME TO RESPONDENT	67	17	12	4	7	17	4	2	1	2	7000
NOT REPORTED	2	2	-	-	-	-	-	-	-	-	...
NOT REPORTED	15	8	4	-	3	-	-	-	-	-	...

[1]WISH TO MOVE RELATES ONLY TO RESPONDENTS' OPINION OF SPECIFIC CONDITIONS.

TABLE A-28. INCOME OF FAMILIES AND PRIMARY INDIVIDUALS BY TENURE AND SELECTED NEIGHBORHOOD CHARACTERISTICS FOR HOUSEHOLDS WITH HEAD OF SPANISH ORIGIN: 1976--CONTINUED

(NUMBERS IN THOUSANDS. DATA BASED ON SAMPLE, SEE TEXT. FOR MINIMUM BASE FOR DERIVED FIGURES (PERCENT, MEDIAN, ETC.) AND MEANING OF SYMBOLS, SEE TEXT)

UNITED STATES TOTAL	TOTAL	LESS THAN $3,000	$3,000 TO $4,999	$5,000 TO $6,999	$7,000 TO $9,999	$10,000 TO $14,999	$15,000 TO $19,999	$20,000 TO $24,999	$25,000 TO $34,999	$35,000 OR MORE	MEDIAN (DOLLARS)
NEIGHBORHOOD CONDITIONS AND WISH TO MOVE[1]--CONTINUED											
RENTER OCCUPIED--CONTINUED											
ADEQUATE STREET LIGHTS	1 510	240	245	232	286	310	107	51	26	14	7400
INADEQUATE STREET LIGHTS	386	59	66	74	75	60	27	9	13	4	6900
BOTHERSOME TO RESPONDENT	187	23	30	39	38	29	16	2	10	-	7100
WOULD LIKE TO MOVE	63	9	13	17	13	3	3	-	4	-	6100
WOULD NOT LIKE TO MOVE	125	14	17	22	26	26	14	1	5	-	8100
NOT REPORTED	-	-	-	-	-	-	-	-	-	-	-
NOT BOTHERSOME TO RESPONDENT	198	36	34	35	36	31	11	7	3	4	6600
NOT REPORTED	2	-	2	-	-	-	-	-	-	-	...
NOT REPORTED	15	7	4	-	3	-	1	-	-	-	...
NO NEIGHBORHOOD CRIME	1 424	223	226	226	268	298	99	46	21	16	7400
WITH NEIGHBORHOOD CRIME	467	76	83	79	94	69	34	14	18	2	6900
BOTHERSOME TO RESPONDENT	350	49	61	65	67	56	29	10	12	2	7000
WOULD LIKE TO MOVE	203	34	33	39	37	31	15	4	9	2	6700
WOULD NOT LIKE TO MOVE	146	14	27	26	30	26	14	6	3	-	7600
NOT REPORTED	-	-	-	-	-	-	-	-	-	-	-
NOT BOTHERSOME TO RESPONDENT	115	26	22	13	27	12	5	3	6	-	6400
NOT REPORTED	3	1	-	1	-	-	-	-	-	-	...
NOT REPORTED	20	7	5	2	1	3	3	-	-	-	...
NO TRASH, LITTER, OR JUNK	1 510	221	245	237	298	302	111	52	30	13	7500
WITH TRASH, LITTER, OR JUNK	384	78	66	68	62	66	23	8	9	4	6400
BOTHERSOME TO RESPONDENT	262	51	36	53	46	43	16	5	7	4	6600
WOULD LIKE TO MOVE	148	33	18	28	27	21	9	3	6	3	6600
WOULD NOT LIKE TO MOVE	114	18	18	26	19	23	7	2	1	2	6700
NOT REPORTED	-	-	-	-	-	-	-	-	-	-	-
NOT BOTHERSOME TO RESPONDENT	114	25	25	15	14	23	7	3	2	-	5900
NOT REPORTED	8	1	5	-	1	-	-	-	-	-	...
NOT REPORTED	18	7	4	1	3	2	1	-	-	-	...
NO BOARDED UP OR ABANDONED STRUCTURES	1 621	248	251	262	316	327	112	55	36	13	7500
WITH BOARDED UP OR ABANDONED STRUCTURES	273	51	59	43	43	43	23	5	3	5	6200
BOTHERSOME TO RESPONDENT	119	24	21	22	20	13	13	5	1	2	6300
WOULD LIKE TO MOVE	72	15	15	11	11	7	6	3	1	2	6000
WOULD NOT LIKE TO MOVE	47	9	6	10	9	5	7	2	-	-	6700
NOT REPORTED	-	-	-	-	-	-	-	-	-	-	-
NOT BOTHERSOME TO RESPONDENT	152	27	37	21	23	30	10	-	1	3	6200
NOT REPORTED	2	-	2	-	1	-	-	-	-	-	...
NOT REPORTED	18	7	4	1	4	-	1	-	-	-	...
NEIGHBORHOOD SERVICES											
OWNER OCCUPIED	1 353	77	107	112	195	366	237	138	61	59	12500
ADEQUATE NEIGHBORHOOD SERVICES	724	33	55	54	102	181	143	88	34	34	13300
INADEQUATE NEIGHBORHOOD SERVICES[2]	626	43	53	58	94	184	94	50	27	23	11800
PUBLIC TRANSPORTATION	395	33	28	32	61	112	65	30	19	16	12000
SCHOOLS	61	5	7	5	8	16	11	2	5	2	11800
SHOPPING	184	12	18	20	28	62	18	16	5	5	11100
POLICE PROTECTION	151	13	14	10	29	43	28	3	6	6	11300
FIRE PROTECTION	63	9	6	4	11	21	7	2	3	-	10400
HOSPITALS OR HEALTH CLINICS	191	14	25	26	25	64	19	13	2	3	10400
DON'T KNOW	-	-	-	-	-	-	-	-	-	-	-
NOT REPORTED	4	1	-	-	-	2	-	-	-	1	...
RENTER OCCUPIED	1 912	305	315	307	363	370	136	60	39	18	7200
ADEQUATE NEIGHBORHOOD SERVICES	1 126	161	181	173	216	243	84	39	17	12	7700
INADEQUATE NEIGHBORHOOD SERVICES[2]	775	138	133	133	146	125	52	21	21	6	6800
PUBLIC TRANSPORTATION	366	67	61	76	68	54	22	7	8	3	6400
SCHOOLS	93	23	9	6	21	20	6	3	1	3	8100
SHOPPING	209	36	32	32	40	34	18	3	11	3	7300
POLICE PROTECTION	232	51	31	41	43	37	15	4	8	2	6700
FIRE PROTECTION	75	18	17	8	15	12	4	-	1	1	5800
HOSPITALS OR HEALTH CLINICS	263	50	43	42	46	48	18	10	4	3	6800
DON'T KNOW	1	-	-	1	-	-	-	-	-	-	...
NOT REPORTED	10	7	1	-	1	1	-	-	-	-	...
NEIGHBORHOOD SERVICES AND WISH TO MOVE[3]											
OWNER OCCUPIED	1 353	77	107	112	195	366	237	138	61	59	12500
WITH INADEQUATE SERVICE	626	43	53	58	94	184	94	50	27	23	11800
HOUSEHOLD WOULD LIKE TO MOVE[2]	69	1	3	5	8	29	16	2	2	5	13100
BECAUSE OF PUBLIC TRANSPORTATION	14	1	1	-	1	5	3	2	-	2	...
BECAUSE OF SCHOOLS	10	-	-	1	-	5	2	-	-	2	...
BECAUSE OF SHOPPING	16	1	2	5	-	3	4	2	-	-	...
BECAUSE OF POLICE PROTECTION	26	-	-	-	5	6	7	2	2	5	...
BECAUSE OF FIRE PROTECTION	5	-	-	-	-	1	4	-	-	-	...
BECAUSE OF HOSPITALS OR HEALTH CLINICS	21	1	1	2	2	10	6	-	-	-	...
HOUSEHOLD WOULD NOT LIKE TO MOVE	518	40	48	50	81	148	70	43	23	18	11400
NOT REPORTED	38	3	2	3	5	7	9	6	3	-	14200
WITH ADEQUATE SERVICE	724	33	55	54	102	181	143	88	34	34	13300
NOT REPORTED	4	1	-	-	-	2	-	-	-	1	...
RENTER OCCUPIED	1 912	305	315	307	363	370	136	60	39	18	7200
WITH INADEQUATE SERVICE	775	138	133	133	146	125	52	21	21	6	6800
HOUSEHOLD WOULD LIKE TO MOVE[2]	168	34	21	26	30	28	16	5	6	3	7400
BECAUSE OF PUBLIC TRANSPORTATION	38	14	3	7	5	2	6	-	-	1	5600
BECAUSE OF SCHOOLS	23	5	1	2	6	6	2	2	-	-	...
BECAUSE OF SHOPPING	47	8	7	7	6	10	6	2	1	-	7900
BECAUSE OF POLICE PROTECTION	77	15	8	13	15	13	4	2	6	-	7300
BECAUSE OF FIRE PROTECTION	25	7	2	4	3	7	1	-	-	-	...
BECAUSE OF HOSPITALS OR HEALTH CLINICS	41	9	10	6	8	3	2	2	-	2	5300
HOUSEHOLD WOULD NOT LIKE TO MOVE	527	92	100	92	93	85	33	13	16	3	6600
NOT REPORTED	80	13	12	15	23	12	3	3	-	-	7100
WITH ADEQUATE SERVICE	1 127	161	181	174	216	243	84	39	17	12	7700
NOT REPORTED	10	7	1	-	1	1	-	-	-	-	...

[1]WISH TO MOVE RELATES ONLY TO RESPONDENTS' OPINION OF SPECIFIC CONDITIONS.
[2]FIGURES WILL NOT ADD TO TOTAL BECAUSE MORE THAN ONE INADEQUATE SERVICE WAS REPORTED FOR THE SAME UNIT.
[3]WISH TO MOVE RELATES ONLY TO RESPONDENTS' OPINION OF SPECIFIC SERVICES.

TABLE A-28. INCOME OF FAMILIES AND PRIMARY INDIVIDUALS BY TENURE AND SELECTED NEIGHBORHOOD CHARACTERISTICS FOR HOUSEHOLDS WITH HEAD OF SPANISH ORIGIN: 1976--CONTINUED

(NUMBERS IN THOUSANDS. DATA BASED ON SAMPLE, SEE TEXT. FOR MINIMUM BASE FOR DERIVED FIGURES (PERCENT, MEDIAN, ETC.) AND MEANING OF SYMBOLS, SEE TEXT)

UNITED STATES TOTAL	TOTAL	LESS THAN $3,000	$3,000 TO $4,999	$5,000 TO $6,999	$7,000 TO $9,999	$10,000 TO $14,999	$15,000 TO $19,999	$20,000 TO $24,999	$25,000 TO $34,999	$35,000 OR MORE	MEDIAN (DOLLARS)
OVERALL OPINION OF NEIGHBORHOOD											
OWNER OCCUPIED	1 353	77	107	112	195	366	237	138	61	59	12500
EXCELLENT	349	20	20	25	39	81	63	41	28	33	14400
GOOD	689	40	62	53	100	194	122	76	23	19	12300
FAIR	275	16	21	30	53	78	42	18	11	6	11100
POOR	33	-	6	3	2	11	8	3	-	-	...
NOT REPORTED	6	1	-	-	-	2	2	-	-	1	...
HOUSEHOLD WOULD LIKE TO MOVE	179	15	13	13	23	48	41	17	7	2	12700
EXCELLENT	10	1	-	2	-	2	5	2	-	-	...
GOOD	70	9	8	4	11	17	11	6	4	1	11000
FAIR	77	6	5	6	10	21	18	6	3	2	12800
POOR	21	-	-	2	2	8	6	3	-	-	...
NOT REPORTED	2	-	-	-	-	-	2	-	-	-	...
HOUSEHOLD WOULD NOT LIKE TO MOVE	1 167	62	94	99	172	315	194	121	54	55	12500
EXCELLENT	336	19	20	24	39	77	57	39	28	33	14300
GOOD	619	32	54	50	89	177	112	70	19	18	12400
FAIR	199	11	15	24	43	57	24	12	8	5	10500
POOR	13	-	6	2	1	3	2	-	-	-	...
NOT REPORTED	1	-	-	-	-	1	-	-	-	-	...
NOT REPORTED	7	1	-	-	-	3	2	-	-	1	...
RENTER OCCUPIED	1 912	305	315	307	363	370	136	60	39	18	7200
EXCELLENT	296	37	37	47	52	71	22	15	6	7	8500
GOOD	958	157	157	143	197	180	73	28	19	6	7300
FAIR	508	69	93	93	86	104	31	15	11	5	7000
POOR	140	36	27	23	27	13	9	1	3	-	5500
NOT REPORTED	10	6	-	-	1	1	1	-	-	-	...
HOUSEHOLD WOULD LIKE TO MOVE	388	61	58	70	70	71	28	15	10	4	7200
EXCELLENT	10	2	-	1	1	2	2	1	-	-	...
GOOD	107	10	14	19	23	23	7	3	4	3	8400
FAIR	175	24	29	32	25	37	15	9	3	2	7300
POOR	96	26	15	18	20	9	4	1	3	-	5800
NOT REPORTED	-	-	-	-	-	-	-	-	-	-	-
HOUSEHOLD WOULD NOT LIKE TO MOVE	1 511	236	253	236	292	299	108	45	28	13	7300
EXCELLENT	286	35	37	46	51	69	20	14	6	7	8400
GOOD	848	146	141	124	174	156	65	25	14	3	7200
FAIR	332	45	63	61	61	68	17	6	8	3	6900
POOR	43	10	13	5	7	4	4	-	-	-	4800
NOT REPORTED	3	-	-	-	-	1	1	-	-	-	...
NOT REPORTED	13	7	4	-	1	-	-	-	-	-	...

TABLE A-29. VALUE OF OWNER OCCUPIED HOUSING UNITS BY OCCUPANCY AND UTILIZATION CHARACTERISTICS AND SERVICES AVAILABLE FOR HOUSEHOLDS WITH HEAD OF SPANISH ORIGIN: 1976

(NUMBERS IN THOUSANDS. DATA BASED ON SAMPLE, SEE TEXT. FOR MINIMUM BASE FOR DERIVED FIGURES (PERCENT, MEDIAN, ETC.) AND MEANING OF SYMBOLS, SEE TEXT)

UNITED STATES TOTAL	TOTAL	LESS THAN $10,000	$10,000 TO $14,999	$15,000 TO $19,999	$20,000 TO $24,999	$25,000 TO $29,999	$30,000 TO $34,999	$35,000 TO $39,999	$40,000 TO $49,999	$50,000 OR MORE	MEDIAN (DOLLARS)
SPECIFIED OWNER OCCUPIED[1]	1 165	123	108	145	121	170	123	128	124	122	27500
DURATION OF OCCUPANCY											
HOUSEHOLD HEAD LIVED HERE:											
LESS THAN 3 MONTHS	35	6	6	7	3	8	-	-	1	4	...
3 MONTHS OR LONGER	1 130	117	102	138	118	162	123	128	123	117	27800
LIVED HERE LAST WINTER	1 058	117	97	134	114	157	111	118	106	105	27100
COMPLETE BATHROOMS											
1	603	95	94	108	78	89	56	38	21	25	20300
1 AND ONE-HALF	177	9	11	16	22	22	24	23	36	14	31900
2 OR MORE	367	4	3	22	21	59	43	68	67	81	37400
ALSO USED BY ANOTHER HOUSEHOLD	-	-	-	-	-	-	-	-	-	-	-
NONE	19	16	1	-	-	-	-	-	1	2	...
COMPLETE KITCHEN FACILITIES											
FOR EXCLUSIVE USE OF HOUSEHOLD	1 160	118	108	145	121	170	123	128	124	122	27600
ALSO USED BY ANOTHER HOUSEHOLD	-	-	-	-	-	-	-	-	-	-	-
NO COMPLETE KITCHEN FACILITIES	6	6	-	-	-	-	-	-	-	-	...
CONDITION OF KITCHEN FACILITIES											
WITH COMPLETE KITCHEN FACILITIES	1 160	118	108	145	121	170	123	128	124	122	27600
ALL USABLE	1 151	115	106	145	121	170	123	128	124	119	27600
1 OR MORE NOT USABLE[2]	9	3	2	-	-	-	1	-	-	3	...
KITCHEN SINK	5	3	1	-	-	-	-	-	-	2	...
REFRIGERATOR	2	-	2	-	-	-	-	-	-	-	...
RANGE OR COOKSTOVE	2	-	-	-	-	-	-	-	-	2	...
NOT REPORTED	1	-	-	-	-	-	1	-	-	-	...
NOT REPORTED	-	-	-	-	-	-	-	-	-	-	-
LACKING COMPLETE KITCHEN FACILITIES	6	6	-	-	-	-	-	-	-	-	...
TYPE OF HOUSEHOLD											
2-OR-MORE-PERSON HOUSEHOLDS	1 111	110	102	142	110	159	119	127	115	119	27600
HUSBAND-WIFE[3]	956	80	85	127	98	139	105	115	101	107	28200
WITH 1 OR MORE SUBFAMILIES	33	4	4	5	3	6	3	3	3	2	...
WITH OTHER RELATIVES OR NONRELATIVES	148	14	8	20	14	25	19	16	19	13	28600
WITH OWN CHILDREN UNDER 18 YEARS	702	45	53	98	78	99	88	92	74	75	28900
OTHER MALE HEAD[3]	54	11	9	5	6	6	3	5	4	5	21600
WITH 1 OR MORE SUBFAMILIES	8	2	2	3	-	-	2	-	-	-	...
WITH OTHER RELATIVES OR NONRELATIVES	42	9	9	4	6	5	2	2	3	3	19100
WITH OWN CHILDREN UNDER 18 YEARS	11	2	2	2	-	-	-	2	1	3	...
FEMALE HEAD[3]	100	20	8	9	14	13	11	7	11	7	24600
WITH 1 OR MORE SUBFAMILIES	15	5	-	2	2	-	3	2	2	-	...
WITH OTHER RELATIVES OR NONRELATIVES	43	9	2	3	5	8	6	2	5	3	26500
WITH OWN CHILDREN UNDER 18 YEARS	58	6	7	6	9	8	6	5	6	4	25600
1-PERSON HOUSEHOLDS	54	13	6	3	3	11	5	2	9	3	25900
BEDROOMS											
NONE AND 1	33	15	8	2	-	2	-	-	2	4	...
2 OR MORE	1 132	108	101	143	121	167	123	128	122	118	27800
NONE LACKING PRIVACY	997	68	81	122	114	151	112	122	116	112	28800
1 OR MORE LACKING PRIVACY	134	39	20	22	7	16	11	6	6	6	16800
PRIVACY NOT REPORTED	2	2	-	-	-	-	-	-	-	-	...
3-OR-MORE-PERSON HOUSEHOLDS	930	84	77	125	98	137	107	113	97	92	28000
NO BEDROOMS USED BY 3 PERSONS OR MORE	760	54	57	80	82	118	96	102	89	83	29600
BEDROOMS USED BY 3 PERSONS OR MORE	153	24	19	45	15	19	9	11	5	6	18800
1	127	20	13	39	10	18	8	10	4	6	19000
2 OR MORE	26	4	6	5	5	2	2	1	2	-	...
BEDROOMS USED BY PERSONS 13 YEARS OF AGE OR OLDER	101	13	11	32	10	10	8	9	4	3	19000
NO BEDROOMS USED BY PERSONS 13 YEARS OF AGE OR OLDER	42	8	7	9	3	9	1	1	1	2	18400
NOT REPORTED	10	3	1	3	2	-	-	-	-	2	...
NO BEDROOMS	-	-	-	-	-	-	-	-	-	-	-
NOT REPORTED	17	6	1	-	2	-	2	-	3	3	...
1- AND 2-PERSON HOUSEHOLDS	235	39	31	20	23	32	16	16	27	30	25600
PLUMBING FACILITIES BY PERSONS PER ROOM											
WITH ALL PLUMBING FACILITIES	1 147	108	108	145	121	170	123	128	124	120	27700
1.00 OR LESS	935	69	86	98	101	140	110	109	113	109	29000
1.01 TO 1.50	173	28	17	37	17	27	12	18	6	11	21400
1.51 OR MORE	40	11	5	9	3	2	2	2	5	-	16600
LACKING SOME OR ALL PLUMBING FACILITIES	18	16	-	-	-	-	-	-	1	2	...
1.00 OR LESS	15	13	-	-	-	-	-	-	1	2	...
1.01 TO 1.50	1	1	-	-	-	-	-	-	-	-	...
1.51 OR MORE	1	1	-	-	-	-	-	-	-	-	...
GARBAGE COLLECTION SERVICE											
WITH SERVICE	1 078	106	95	136	108	162	121	120	119	111	27900
LESS THAN ONCE A WEEK	3	-	-	-	2	-	-	-	-	1	...
ONCE A WEEK	459	30	18	28	44	95	56	62	60	66	31300
TWICE A WEEK OR MORE	597	72	75	105	58	66	64	57	57	43	24100
DON'T KNOW	16	3	2	4	3	-	-	1	2	2	...
NOT REPORTED	3	-	-	-	2	2	-	-	-	-	...
NO SERVICE	86	18	13	9	13	7	3	7	5	11	21300
METHOD OF DISPOSAL:											
INCINERATOR, TRASH CHUTE, OR COMPACTOR	10	2	1	-	-	1	1	-	-	5	...
GARBAGE DISPOSAL	2	-	-	-	-	2	-	-	-	1	...
OTHER MEANS	70	13	12	7	13	5	1	7	5	6	21000
NOT REPORTED	4	2	-	2	-	-	-	-	-	-	...
DON'T KNOW	2	-	-	-	-	-	-	2	-	-	...
NOT REPORTED	-	-	-	-	-	-	-	-	-	-	-

[1]LIMITED TO 1-FAMILY HOMES ON LESS THAN 10 ACRES AND NO BUSINESS ON PROPERTY.
[2]FIGURES WILL NOT ADD TO TOTAL BECAUSE MORE THAN ONE KITCHEN FACILITY WAS REPORTED AS NOT USABLE FOR THE SAME UNIT.
[3]FIGURES MAY NOT ADD TO TOTAL BECAUSE HOUSEHOLD MEMBERS MAY BE INCLUDED IN MORE THAN ONE GROUP.

TABLE A-29. VALUE OF OWNER OCCUPIED HOUSING UNITS BY OCCUPANCY AND UTILIZATION CHARACTERISTICS AND SERVICES AVAILABLE FOR HOUSEHOLDS WITH HEAD OF SPANISH ORIGIN: 1976--CONTINUED

(NUMBERS IN THOUSANDS. DATA BASED ON SAMPLE, SEE TEXT. FOR MINIMUM BASE FOR DERIVED FIGURES (PERCENT, MEDIAN, ETC.) AND MEANING OF SYMBOLS, SEE TEXT)

UNITED STATES TOTAL	TOTAL	LESS THAN $10,000	$10,000 TO $14,999	$15,000 TO $19,999	$20,000 TO $24,999	$25,000 TO $29,999	$30,000 TO $34,999	$35,000 TO $39,999	$40,000 TO $49,999	$50,000 OR MORE	MEDIAN (DOLLARS)
EXTERMINATOR SERVICE											
OCCUPIED 3 MONTHS OR LONGER	1 130	117	102	138	118	162	123	128	123	117	27800
NO SIGNS OF MICE OR RATS	982	86	88	119	104	142	105	118	113	108	28300
WITH SIGNS OF MICE OR RATS	138	30	14	19	14	18	17	8	11	8	22100
REGULAR EXTERMINATION SERVICE	10	2	-	2	-	2	-	-	3	1	...
IRREGULAR EXTERMINATION SERVICE	38	6	3	6	8	5	5	2	2	2	22400
NO EXTERMINATION SERVICE	89	22	11	12	6	10	12	5	6	5	19800
NOT REPORTED	2	-	-	-	-	2	-	-	-	-	...
NOT REPORTED	10	2	-	-	-	2	2	3	-	2	...
OCCUPIED LESS THAN 3 MONTHS	35	6	6	7	3	8	-	-	1	4	...

TABLE A-30. VALUE OF OWNER OCCUPIED HOUSING UNITS BY DEFICIENCIES IN SELECTED STRUCTURAL CHARACTERISTICS FOR HOUSEHOLDS WITH HEAD OF SPANISH ORIGIN: 1976

(NUMBERS IN THOUSANDS. DATA BASED ON SAMPLE, SEE TEXT. FOR MINIMUM BASE FOR DERIVED FIGURES (PERCENT, MEDIAN, ETC.) AND MEANING OF SYMBOLS, SEE TEXT)

UNITED STATES TOTAL	TOTAL	LESS THAN $10,000	$10,000 TO $14,999	$15,000 TO $19,999	$20,000 TO $24,999	$25,000 TO $29,999	$30,000 TO $34,999	$35,000 TO $39,999	$40,000 TO $49,999	$50,000 OR MORE	MEDIAN (DOLLARS)
SPECIFIED OWNER OCCUPIED[1]	1 165	123	108	145	121	170	123	128	124	122	27500
ELECTRIC WIRING											
ALL WIRING CONCEALED IN WALLS OR METAL COVERING	1 153	116	107	145	120	170	123	127	124	121	27600
SOME OR ALL WIRING EXPOSED	13	7	2	-	2	-	-	1	-	1	...
NOT REPORTED	-	-	-	-	-	-	-	-	-	-	-
ELECTRIC WALL OUTLETS											
WITH WORKING OUTLETS IN EACH ROOM	1 137	112	108	138	121	170	119	127	122	120	27600
LACKING WORKING OUTLETS IN SOME OR ALL ROOMS	28	11	-	7	1	-	5	2	2	2	...
NOT REPORTED	-	-	-	-	-	-	-	-	-	-	-
BASEMENT											
WITH BASEMENT	190	7	19	17	19	31	19	26	29	22	30200
NO SIGNS OF WATER LEAKAGE	157	4	13	16	17	27	17	23	24	16	30400
WITH SIGNS OF WATER LEAKAGE	33	3	5	2	2	5	2	3	5	6	...
DON'T KNOW	-	-	-	-	-	-	-	-	-	-	-
NOT REPORTED	1	-	1	-	-	-	-	-	-	-	...
NO BASEMENT	975	116	89	127	102	138	105	103	95	99	26900
ROOF											
NO SIGNS OF WATER LEAKAGE	1 075	101	94	126	117	165	117	126	117	112	28000
WITH SIGNS OF WATER LEAKAGE	79	22	13	15	5	5	6	1	6	6	16400
DON'T KNOW	7	-	-	4	-	-	-	-	-	3	...
NOT REPORTED	4	-	1	-	-	-	-	2	2	-	...
INTERIOR CEILINGS AND WALLS											
OPEN CRACKS OR HOLES:											
NO OPEN CRACKS OR HOLES	1 095	102	101	138	114	156	119	125	119	120	27900
WITH OPEN CRACKS OR HOLES	70	21	7	7	7	13	5	3	5	1	19900
NOT REPORTED	-	-	-	-	-	-	-	-	-	-	-
BROKEN PLASTER:											
NO BROKEN PLASTER	1 126	117	100	136	113	170	120	128	123	119	27800
WITH BROKEN PLASTER	39	7	8	8	8	-	3	1	1	3	17900
NOT REPORTED	-	-	-	-	-	-	-	-	-	-	-
PEELING PAINT:											
NO PEELING PAINT	1 126	113	105	138	119	168	122	122	122	119	27600
WITH PEELING PAINT	37	11	3	7	2	2	2	5	3	3	18500
NOT REPORTED	2	-	-	-	-	-	-	2	-	-	...
INTERIOR FLOORS											
NO HOLES IN FLOOR	1 147	115	106	143	120	168	123	128	124	120	27700
WITH HOLES IN FLOOR	13	9	2	-	2	-	-	-	-	-	...
NOT REPORTED	5	-	-	1	-	2	-	-	-	2	...
SELECTED STRUCTURAL DEFICIENCIES AND WISH TO MOVE											
WITH STRUCTURAL DEFICIENCIES	187	42	28	27	16	16	16	12	16	15	19500
HOUSEHOLD WOULD LIKE TO MOVE[2]	6	3	3	-	-	-	-	-	-	-	...
UNITS WITH SIGNS OF WATER LEAKAGE IN BASEMENT	-	-	-	-	-	-	-	-	-	-	-
UNITS WITH SIGNS OF WATER LEAKAGE IN ROOF	4	2	2	-	-	-	-	-	-	-	...
UNITS WITH OPEN CRACKS OR HOLES IN INTERIOR CEILINGS AND WALLS	4	2	2	-	-	-	-	-	-	-	...
UNITS WITH HOLES IN FLOOR	2	2	-	-	-	-	-	-	-	-	...
UNITS WITH BROKEN PLASTER ON INTERIOR CEILINGS AND WALLS	5	2	3	-	-	-	-	-	-	-	...
UNITS WITH PEELING PAINT ON INTERIOR CEILINGS AND WALLS	3	2	2	-	-	-	-	-	-	-	...
UNITS WITH 2 OR MORE STRUCTURAL DEFICIENCIES	5	2	3	-	-	-	-	-	-	-	...
HOUSEHOLD WOULD NOT LIKE TO MOVE	161	38	23	20	14	16	14	5	16	14	19800
NOT REPORTED	20	1	2	6	2	-	2	7	-	2	...
NO STRUCTURAL DEFICIENCIES	978	82	80	118	106	153	108	116	108	106	28400
NOT REPORTED	-	-	-	-	-	-	-	-	-	-	-
OVERALL OPINION OF STRUCTURE											
EXCELLENT	358	19	19	23	28	48	30	50	68	74	36200
GOOD	621	65	58	90	78	92	79	68	51	40	26100
FAIR	163	34	24	30	14	27	13	10	4	6	18800
POOR	18	6	5	2	-	2	2	-	2	2	...
NOT REPORTED	5	-	2	-	1	2	-	1	-	-	...

[1]LIMITED TO 1-FAMILY HOMES ON LESS THAN 10 ACRES AND NO BUSINESS ON PROPERTY.
[2]FIGURES WILL NOT ADD TO TOTAL BECAUSE MORE THAN ONE STRUCTURAL DEFICIENCY WAS REPORTED FOR THE SAME UNIT.

TABLE A-31. VALUE OF OWNER OCCUPIED HOUSING UNITS BY FAILURES IN PLUMBING FACILITIES AND EQUIPMENT FOR HOUSEHOLDS WITH HEAD OF SPANISH ORIGIN: 1976

(NUMBERS IN THOUSANDS. DATA BASED ON SAMPLE, SEE TEXT. FOR MINIMUM BASE FOR DERIVED FIGURES (PERCENT, MEDIAN, ETC.) AND MEANING OF SYMBOLS, SEE TEXT)

UNITED STATES TOTAL	TOTAL	LESS THAN $10,000	$10,000 TO $14,999	$15,000 TO $19,999	$20,000 TO $24,999	$25,000 TO $29,999	$30,000 TO $34,999	$35,000 TO $39,999	$40,000 TO $49,999	$50,000 OR MORE	MEDIAN (DOLLARS)
SPECIFIED OWNER OCCUPIED[1]	1 165	123	108	145	121	170	123	128	124	122	27500
UNITS OCCUPIED 3 MONTHS OR LONGER	1 130	117	102	138	118	162	123	128	123	117	27800
WATER SUPPLY											
WITH PIPED WATER INSIDE STRUCTURE	1 127	114	102	138	118	162	123	128	123	117	27800
NO BREAKDOWNS	1 117	112	101	138	118	160	122	127	122	117	27800
WITH BREAKDOWNS	8	1	1	-	-	1	1	2	2	-	...
UNUSABLE 6 CONSECUTIVE HOURS OR LONGER:											
1 TIME	8	1	1	-	-	1	1	2	2	-	...
2 TIMES	-	-	-	-	-	-	-	-	-	-	-
3 TIMES OR MORE	-	-	-	-	-	-	-	-	-	-	-
NOT REPORTED	-	-	-	-	-	-	-	-	-	-	-
DON'T KNOW	-	-	-	-	-	-	-	-	-	-	-
NOT REPORTED	2	1	-	-	-	2	-	-	-	-	...
REASON FOR BREAKDOWN:											
PROBLEMS INSIDE BUILDING	-	-	-	-	-	-	-	-	-	-	-
PROBLEMS OUTSIDE BUILDING	8	1	1	-	-	1	1	2	2	-	...
NOT REPORTED	-	-	-	-	-	-	-	-	-	-	-
NO PIPED WATER INSIDE STRUCTURE	3	3	-	-	-	-	-	-	-	-	...
SEWAGE DISPOSAL											
WITH PUBLIC SEWER, SEPTIC TANK, OR CESSPOOL	1 120	109	102	138	118	162	123	128	123	116	27900
NO BREAKDOWNS	1 103	100	100	135	118	160	123	128	123	114	28100
WITH BREAKDOWNS	7	2	2	3	-	-	-	-	-	-	...
UNUSABLE 6 CONSECUTIVE HOURS OR LONGER:											
1 TIME	7	2	2	3	-	-	-	-	-	-	...
2 TIMES	-	-	-	-	-	-	-	-	-	-	-
3 TIMES OR MORE	-	-	-	-	-	-	-	-	-	-	-
NOT REPORTED	-	-	-	-	-	-	-	-	-	-	-
DON'T KNOW	-	-	-	-	-	-	-	-	-	-	-
NOT REPORTED	10	7	-	-	-	2	-	-	-	2	...
WITH CHEMICAL TOILET, PRIVY, OR OTHER MEANS	10	9	-	-	-	-	-	-	-	2	...
TYPE OF SEWAGE DISPOSAL											
WITH PUBLIC SEWER	973	89	90	122	106	146	112	102	111	95	27700
1 OR MORE BREAKDOWNS	6	2	2	3	-	-	-	-	-	-	...
WITH SEPTIC TANK OR CESSPOOL	146	19	12	16	12	16	12	27	12	21	29500
1 OR MORE BREAKDOWNS	1	1	-	-	-	-	-	-	-	-	...
FLUSH TOILET											
WITH ALL PLUMBING FACILITIES	1 112	101	102	138	118	162	123	128	123	116	28000
WITH ONLY 1 FLUSH TOILET	590	90	91	102	75	91	56	38	21	26	20800
NO BREAKDOWNS IN FLUSH TOILET	587	90	91	101	75	89	56	38	21	26	20700
WITH BREAKDOWNS IN FLUSH TOILET	2	-	-	2	-	-	-	-	-	-	...
UNUSABLE 6 CONSECUTIVE HOURS OR LONGER:											
1 TIME	2	-	-	2	-	-	-	-	-	-	...
2 TIMES	-	-	-	-	-	-	-	-	-	-	-
3 TIMES	-	-	-	-	-	-	-	-	-	-	-
4 TIMES OR MORE	-	-	-	-	-	-	-	-	-	-	-
NOT REPORTED	-	-	-	-	-	-	-	-	-	-	-
NOT REPORTED	2	-	-	-	-	2	-	-	-	-	...
REASON FOR BREAKDOWN:											
PROBLEMS INSIDE BUILDING	-	-	-	-	-	-	-	-	-	-	-
PROBLEMS OUTSIDE BUILDING	2	-	-	2	-	-	-	-	-	-	...
NOT REPORTED	-	-	-	-	-	-	-	-	-	-	-
LACKING SOME OR ALL PLUMBING FACILITIES	18	16	-	-	-	-	-	-	1	2	...
ELECTRIC FUSE BLOWOUTS											
NO FUSE OR SWITCH BLOWOUTS	1 032	113	99	127	101	150	110	113	112	106	27500
WITH FUSE OR SWITCH BLOWOUTS	89	4	3	8	16	11	11	16	11	9	31300
1 TIME	47	1	-	6	8	5	8	8	5	6	32000
2 TIMES	15	2	2	-	2	3	2	1	2	2	...
3 TIMES OR MORE	24	2	2	2	2	3	1	7	5	2	...
NOT REPORTED	3	-	-	-	3	-	-	-	-	-	...
DON'T KNOW	5	-	-	3	-	-	-	-	-	2	...
NOT REPORTED	5	-	-	-	2	2	2	-	-	-	...
UNITS OCCUPIED LAST WINTER	1 058	117	97	134	114	157	111	118	106	105	27100
HEATING EQUIPMENT											
WITH HEATING EQUIPMENT	1 037	116	97	132	114	156	104	115	104	98	26900
NO BREAKDOWNS	976	106	94	129	109	147	97	109	94	93	26700
WITH BREAKDOWNS	53	7	1	4	4	9	8	5	11	6	31300
1 TIME	49	7	1	4	4	9	6	3	9	6	29900
2 TIMES	1	-	-	-	-	-	-	-	1	-	...
3 TIMES	2	-	-	-	-	-	-	2	-	-	...
4 TIMES OR MORE	2	-	-	-	-	-	2	-	1	-	...
NOT REPORTED	-	-	-	-	-	-	-	-	-	-	-
NOT REPORTED	7	4	2	-	-	-	-	2	-	-	...
NO HEATING EQUIPMENT	22	1	-	2	-	2	6	3	2	6	...
INSUFFICIENT HEAT											
ADDITIONAL HEAT SOURCE:											
WITH SPECIFIED HEATING EQUIPMENT[2]	815	39	50	89	97	145	98	103	100	92	29500
NO ADDITIONAL HEAT SOURCE USED	744	32	46	73	91	138	90	94	91	89	29700
USED KITCHEN STOVE, FIREPLACE, OR PORTABLE HEATER	64	7	4	15	6	8	6	8	9	2	24800
NOT REPORTED	7	-	-	2	-	-	2	2	1	2	...
LACKING SPECIFIED HEATING EQUIPMENT OR NONE	243	78	47	45	16	12	13	15	5	13	14700

[1]LIMITED TO 1-FAMILY HOMES ON LESS THAN 10 ACRES AND NO BUSINESS ON PROPERTY.
[2]EXCLUDES ROOM HEATERS WITHOUT FLUE OR VENT, FIREPLACES, STOVES, AND PORTABLE HEATERS.

TABLE A-31. VALUE OF OWNER OCCUPIED HOUSING UNITS BY FAILURES IN PLUMBING FACILITIES AND EQUIPMENT FOR HOUSEHOLDS WITH HEAD OF SPANISH ORIGIN: 1976--CONTINUED

(NUMBERS IN THOUSANDS. DATA BASED ON SAMPLE, SEE TEXT. FOR MINIMUM BASE FOR DERIVED FIGURES (PERCENT, MEDIAN, ETC.) AND MEANING OF SYMBOLS, SEE TEXT)

UNITED STATES TOTAL	TOTAL	LESS THAN $10,000	$10,000 TO $14,999	$15,000 TO $19,999	$20,000 TO $24,999	$25,000 TO $29,999	$30,000 TO $34,999	$35,000 TO $39,999	$40,000 TO $49,999	$50,000 OR MORE	MEDIAN (DOLLARS)
UNITS OCCUPIED LAST WINTER--CONTINUED											
INSUFFICIENT HEAT--CONTINUED											
ROOMS LACKING SPECIFIED HEAT SOURCE:											
WITH SPECIFIED HEATING EQUIPMENT[1]	815	39	50	89	97	145	98	103	100	92	29500
NO ROOMS LACKING AIR DUCTS, REGISTERS, RADIATORS OR HEATERS	462	14	22	30	56	87	56	63	64	70	31900
ROOMS LACKING AIR DUCTS, REGISTERS, RADIATORS OR HEATERS	346	25	28	57	41	58	42	38	35	21	26800
1 ROOM	69	9	10	8	5	7	8	5	7	9	26100
2 ROOMS	87	6	9	8	15	22	8	7	8	5	26500
3 ROOMS OR MORE	190	9	9	41	21	30	26	26	20	7	27300
NOT REPORTED	8	-	-	2	-	-	-	2	2	2	...
LACKING SPECIFIED HEATING EQUIPMENT OR NONE	243	78	47	45	16	12	13	15	5	13	14700
CLOSURE OF ROOMS:											
WITH HEATING EQUIPMENT	1 037	116	97	132	114	156	104	115	104	98	26900
NO ROOMS CLOSED	982	96	84	122	112	153	104	114	103	95	27500
CLOSED CERTAIN ROOMS	50	19	11	11	1	3	-	-	2	3	12700
LIVING ROOM ONLY	5	-	2	2	-	-	-	-	-	2	...
DINING ROOM ONLY	-	-	-	-	-	-	-	-	-	-	-
1 OR MORE BEDROOMS ONLY	33	13	7	6	1	2	-	-	2	2	...
OTHER ROOMS OR COMBINATION	11	4	2	3	-	1	-	-	-	-	...
NOT REPORTED	2	2	-	-	-	-	-	-	-	-	...
NOT REPORTED	4	1	2	-	-	-	-	2	-	-	...
NO HEATING EQUIPMENT	22	1	-	2	-	2	6	3	2	6	...

[1]EXCLUDES ROOM HEATERS WITHOUT FLUE OR VENT, FIREPLACES, STOVES, AND PORTABLE HEATERS.

TABLE A-32. VALUE OF OWNER OCCUPIED HOUSING UNITS BY SELECTED NEIGHBORHOOD CHARACTERISTICS FOR HOUSEHOLDS WITH HEAD OF SPANISH ORIGIN: 1976

(NUMBERS IN THOUSANDS. DATA BASED ON SAMPLE, SEE TEXT. FOR MINIMUM BASE FOR DERIVED FIGURES (PERCENT, MEDIAN, ETC.) AND MEANING OF SYMBOLS, SEE TEXT)

UNITED STATES TOTAL	TOTAL	LESS THAN $10,000	$10,000 TO $14,999	$15,000 TO $19,999	$20,000 TO $24,999	$25,000 TO $29,999	$30,000 TO $34,999	$35,000 TO $39,999	$40,000 TO $49,999	$50,000 OR MORE	MEDIAN (DOLLARS)
SPECIFIED OWNER OCCUPIED[1]	1 165	123	108	145	121	170	123	128	124	122	27500
NEIGHBORHOOD CONDITIONS AND WISH TO MOVE[2]											
NO STREET OR HIGHWAY NOISE	769	82	71	94	82	104	84	82	85	85	27600
WITH STREET OR HIGHWAY NOISE	392	42	35	50	38	65	40	46	40	37	27400
BOTHERSOME TO RESPONDENT	154	15	14	11	12	25	22	27	17	11	30000
WOULD LIKE TO MOVE	44	6	5	4	5	4	4	8	5	3	28400
WOULD NOT LIKE TO MOVE	110	10	9	7	6	21	18	18	12	7	30200
NOT REPORTED	1	-	-	-	-	-	-	-	-	1	...
NOT BOTHERSOME TO RESPONDENT	238	26	21	39	26	41	17	19	23	26	25800
NOT REPORTED	-	-	-	-	-	-	-	-	-	-	-
NOT REPORTED	4	-	2	-	1	-	-	1	-	-	...
NO AIRPLANE TRAFFIC NOISE	951	113	89	127	98	130	96	102	97	99	26900
WITH AIRPLANE TRAFFIC NOISE	210	11	17	18	22	40	27	26	27	23	29700
BOTHERSOME TO RESPONDENT	80	4	9	5	12	16	11	9	5	9	28300
WOULD LIKE TO MOVE	14	-	5	-	3	2	-	5	-	-	...
WOULD NOT LIKE TO MOVE	63	4	5	3	7	14	11	5	5	9	29500
NOT REPORTED	3	-	-	2	2	-	-	-	-	-	...
NOT BOTHERSOME TO RESPONDENT	130	7	8	13	10	24	16	16	23	13	31000
NOT REPORTED	-	-	-	-	-	-	-	-	-	-	-
NOT REPORTED	4	-	2	-	1	-	-	1	-	-	...
NO HEAVY TRAFFIC	829	85	71	102	86	118	91	82	97	95	28000
WITH HEAVY TRAFFIC	333	39	35	43	34	51	32	45	27	26	26600
BOTHERSOME TO RESPONDENT	141	16	12	18	10	20	16	25	16	8	28700
WOULD LIKE TO MOVE	50	2	6	7	4	6	8	9	5	3	29600
WOULD NOT LIKE TO MOVE	91	14	5	11	6	14	9	17	10	5	28200
NOT REPORTED	-	-	-	-	-	-	-	-	-	-	-
NOT BOTHERSOME TO RESPONDENT	189	23	23	24	24	32	14	18	11	19	25000
NOT REPORTED	3	-	-	-	-	-	2	2	-	-	...
NOT REPORTED	4	-	2	-	1	-	-	1	-	-	...
NO STREETS IN NEED OF REPAIR	939	79	71	108	109	145	101	109	111	107	28500
WITH STREETS IN NEED OF REPAIR	222	44	36	37	11	25	23	19	14	15	19200
BOTHERSOME TO RESPONDENT	149	27	25	19	6	19	19	12	12	9	22600
WOULD LIKE TO MOVE	22	2	6	3	2	2	-	-	3	4	...
WOULD NOT LIKE TO MOVE	127	25	19	16	5	17	19	12	9	5	24400
NOT REPORTED	-	-	-	-	-	-	-	-	-	-	-
NOT BOTHERSOME TO RESPONDENT	72	17	11	16	5	6	4	7	2	6	17600
NOT REPORTED	2	-	-	2	-	-	-	-	-	-	...
NOT REPORTED	4	-	2	-	1	-	-	1	-	-	...
NO ROADS IMPASSABLE	1 006	96	80	126	110	148	106	111	118	111	28100
WITH ROADS IMPASSABLE	154	26	27	18	10	22	18	16	7	11	22900
BOTHERSOME TO RESPONDENT	101	18	19	12	7	10	10	13	4	7	20600
WOULD LIKE TO MOVE	22	4	8	8	-	2	-	-	-	1	...
WOULD NOT LIKE TO MOVE	79	15	11	5	7	8	10	13	4	6	26400
NOT REPORTED	-	-	-	-	-	-	-	-	-	-	-
NOT BOTHERSOME TO RESPONDENT	53	8	8	6	3	12	8	3	2	4	25800
NOT REPORTED	-	-	-	-	-	-	-	-	-	-	-
NOT REPORTED	5	1	2	-	1	-	-	1	-	-	...
NO OCCUPIED HOUSING IN RUNDOWN CONDITION	1 020	107	93	128	105	147	106	113	111	111	27600
WITH OCCUPIED HOUSING IN RUNDOWN CONDITION	142	16	14	17	15	23	18	15	13	11	26900
BOTHERSOME TO RESPONDENT	91	4	10	11	11	18	9	12	8	8	27600
WOULD LIKE TO MOVE	27	2	2	5	5	4	3	4	2	2	...
WOULD NOT LIKE TO MOVE	62	3	8	5	6	14	5	8	6	6	28200
NOT REPORTED	2	-	-	2	-	-	-	-	-	-	...
NOT BOTHERSOME TO RESPONDENT	51	12	4	6	4	5	9	3	5	3	23900
NOT REPORTED	-	-	-	-	-	-	-	-	-	-	-
NOT REPORTED	4	-	2	-	1	-	-	1	-	-	...
NO COMMERCIAL OR NONRESIDENTIAL ACTIVITIES	976	101	83	115	101	146	102	115	102	110	28000
WITH COMMERCIAL OR NONRESIDENTIAL ACTIVITIES	186	22	23	30	19	23	22	13	22	12	24700
BOTHERSOME TO RESPONDENT	35	2	2	3	7	5	4	2	9	1	...
WOULD LIKE TO MOVE	14	2	-	-	3	3	2	2	3	-	...
WOULD NOT LIKE TO MOVE	19	-	2	1	4	2	3	-	6	1	...
NOT REPORTED	2	-	-	2	-	-	-	-	-	-	...
NOT BOTHERSOME TO RESPONDENT	150	21	22	27	10	19	18	11	13	10	22800
NOT REPORTED	2	-	-	-	2	-	-	-	-	-	...
NOT REPORTED	4	-	2	-	1	-	-	1	-	-	...
NO ODORS, SMOKE, OR GAS	1 029	108	93	128	96	146	105	123	117	114	28100
WITH ODORS, SMOKE, OR GAS	133	16	14	17	24	24	19	4	7	8	24100
BOTHERSOME TO RESPONDENT	87	12	11	12	18	15	9	4	3	3	22300
WOULD LIKE TO MOVE	28	3	3	3	6	7	4	2	-	-	...
WOULD NOT LIKE TO MOVE	58	9	8	8	12	9	4	3	3	3	21900
NOT REPORTED	2	-	-	2	-	-	-	-	-	-	...
NOT BOTHERSOME TO RESPONDENT	46	4	3	4	6	8	10	-	5	5	28200
NOT REPORTED	-	-	-	-	-	-	-	-	-	-	-
NOT REPORTED	4	-	2	-	1	-	-	1	-	-	...
ADEQUATE STREET LIGHTS	870	97	87	104	84	119	93	93	101	92	27700
INADEQUATE STREET LIGHTS	291	26	20	41	36	51	30	35	23	30	27300
BOTHERSOME TO RESPONDENT	171	13	10	20	22	29	22	24	14	18	28600
WOULD LIKE TO MOVE	16	2	4	3	-	2	2	1	3	1	...
WOULD NOT LIKE TO MOVE	153	11	6	17	22	27	20	23	11	15	28700
NOT REPORTED	2	-	-	-	-	-	-	-	-	2	...
NOT BOTHERSOME TO RESPONDENT	118	13	10	19	14	22	9	10	10	12	25600
NOT REPORTED	2	-	-	2	-	-	-	1	-	-	...
NOT REPORTED	4	1	2	-	1	-	-	1	-	-	...
NO NEIGHBORHOOD CRIME	987	112	91	121	99	145	94	113	103	108	27400
WITH NEIGHBORHOOD CRIME	172	11	16	24	21	23	29	15	21	13	28200
BOTHERSOME TO RESPONDENT	123	6	12	14	19	19	23	10	16	4	27600
WOULD LIKE TO MOVE	39	1	5	5	6	7	5	6	5	-	27200
WOULD NOT LIKE TO MOVE	84	6	8	9	13	12	18	4	11	4	27800
NOT REPORTED	-	-	-	-	-	-	-	-	-	-	-
NOT BOTHERSOME TO RESPONDENT	49	5	3	9	2	4	7	4	5	9	30700
NOT REPORTED	-	-	-	-	-	-	-	-	-	-	-
NOT REPORTED	7	-	2	-	1	2	-	1	-	2	...

[1]LIMITED TO 1-FAMILY HOMES ON LESS THAN 10 ACRES AND NO BUSINESS ON PROPERTY.
[2]WISH TO MOVE RELATES ONLY TO RESPONDENTS' OPINION OF SPECIFIC CONDITIONS.

TABLE A-32. VALUE OF OWNER OCCUPIED HOUSING UNITS BY SELECTED NEIGHBORHOOD CHARACTERISTICS FOR HOUSEHOLDS WITH HEAD OF SPANISH ORIGIN: 1976--CONTINUED

(NUMBERS IN THOUSANDS. DATA BASED ON SAMPLE, SEE TEXT. FOR MINIMUM BASE FOR DERIVED FIGURES (PERCENT, MEDIAN, ETC.) AND MEANING OF SYMBOLS, SEE TEXT)

UNITED STATES TOTAL	TOTAL	LESS THAN $10,000	$10,000 TO $14,999	$15,000 TO $19,999	$20,000 TO $24,999	$25,000 TO $29,999	$30,000 TO $34,999	$35,000 TO $39,999	$40,000 TO $49,999	$50,000 OR MORE	MEDIAN (DOLLARS)
NEIGHBORHOOD CONDITIONS AND WISH TO MOVE[1]--CONTINUED											
NO TRASH, LITTER, OR JUNK	968	97	93	120	99	137	100	115	102	105	27700
WITH TRASH, LITTER, OR JUNK	190	27	13	24	21	31	24	11	22	16	26500
BOTHERSOME TO RESPONDENT	142	16	12	16	14	21	19	9	21	15	28300
WOULD LIKE TO MOVE	26	2	3	3	3	2	3	3	5	2	...
WOULD NOT LIKE TO MOVE	115	14	8	11	11	19	16	6	16	13	28500
NOT REPORTED	2	-	-	2	-	-	-	-	-	-	...
NOT BOTHERSOME TO RESPONDENT	48	11	2	9	7	11	5	2	2	2	22200
NOT REPORTED	-	-	-	-	-	-	-	-	-	-	-
NOT REPORTED	7	-	2	-	1	1	-	2	-	-	...
NO BOARDED UP OR ABANDONED STRUCTURES	1 072	99	95	134	111	157	115	127	120	114	28100
WITH BOARDED UP OR ABANDONED STRUCTURES	87	24	12	11	9	11	7	1	5	8	18300
BOTHERSOME TO RESPONDENT	31	5	5	5	4	5	1	1	4	2	...
WOULD LIKE TO MOVE	5	3	2	-	-	-	-	-	-	-	...
WOULD NOT LIKE TO MOVE	24	2	4	3	4	5	1	1	4	2	...
NOT REPORTED	2	-	-	2	-	-	-	-	-	-	...
NOT BOTHERSOME TO RESPONDENT	56	19	7	6	5	6	6	-	1	6	17000
NOT REPORTED	-	-	-	-	-	-	-	-	-	-	-
NOT REPORTED	7	-	2	-	1	2	2	1	-	-	...
NEIGHBORHOOD SERVICES											
ADEQUATE NEIGHBORHOOD SERVICES	630	50	59	82	53	108	68	65	77	69	28300
INADEQUATE NEIGHBORHOOD SERVICES[2]	531	74	48	63	66	62	56	62	48	53	26200
PUBLIC TRANSPORTATION	331	49	35	33	41	40	30	36	33	35	26000
SCHOOLS	45	5	3	7	2	5	6	12	2	4	31500
SHOPPING	145	27	14	14	22	20	11	13	11	13	24200
POLICE PROTECTION	119	22	11	9	15	12	17	14	8	10	26000
FIRE PROTECTION	51	14	7	2	11	3	2	3	6	3	21200
HOSPITALS OR HEALTH CLINICS	156	20	16	22	27	22	19	11	10	8	23600
DON'T KNOW	-	-	-	-	-	-	-	-	-	-	-
NOT REPORTED	4	-	2	-	1	-	-	1	-	-	...
NEIGHBORHOOD SERVICES AND WISH TO MOVE[3]											
WITH INADEQUATE SERVICE	531	74	48	63	66	62	56	62	48	53	26200
HOUSEHOLD WOULD LIKE TO MOVE[2]	54	1	5	5	8	7	12	9	5	3	30800
BECAUSE OF PUBLIC TRANSPORTATION	12	-	1	2	2	-	2	3	2	-	...
BECAUSE OF SCHOOLS	9	-	-	-	-	2	3	2	-	2	...
BECAUSE OF SHOPPING	8	-	-	1	2	-	3	-	1	-	...
BECAUSE OF POLICE PROTECTION	19	1	2	2	2	2	3	5	2	2	...
BECAUSE OF FIRE PROTECTION	5	1	2	-	-	-	-	2	-	-	...
BECAUSE OF HOSPITALS OR HEALTH CLINICS	18	1	2	2	3	3	4	-	3	-	...
HOUSEHOLD WOULD NOT LIKE TO MOVE	445	71	41	53	54	53	41	47	39	46	25400
NOT REPORTED	32	2	2	5	5	2	3	7	3	4	...
WITH ADEQUATE SERVICE	630	50	59	82	53	108	68	65	77	69	28300
NOT REPORTED	4	-	2	-	1	-	-	1	-	-	...
OVERALL OPINION OF NEIGHBORHOOD											
EXCELLENT	314	18	22	23	23	38	25	46	52	67	35900
GOOD	594	61	54	86	67	89	77	59	60	40	26600
FAIR	229	42	28	31	26	37	19	23	12	12	22700
POOR	23	2	3	5	5	5	-	-	1	3	...
NOT REPORTED	6	-	2	-	1	1	2	1	-	-	...
HOUSEHOLD WOULD LIKE TO MOVE	142	14	12	20	19	19	15	16	19	9	26700
EXCELLENT	10	1	2	-	-	-	1	3	-	3	...
GOOD	57	5	4	11	8	6	5	5	12	2	26200
FAIR	59	8	3	7	7	10	6	8	6	4	27300
POOR	14	1	3	2	5	3	-	-	1	-	...
NOT REPORTED	2	-	-	-	-	-	2	-	-	-	...
HOUSEHOLD WOULD NOT LIKE TO MOVE	1 017	110	95	125	99	151	109	111	105	113	27600
EXCELLENT	301	17	20	23	21	38	24	41	52	64	35800
GOOD	537	57	50	75	59	83	72	54	48	39	26600
FAIR	170	34	24	24	19	27	13	16	5	8	20600
POOR	9	1	-	3	-	2	-	-	-	3	...
NOT REPORTED	1	-	-	-	-	1	-	-	-	-	...
NOT REPORTED	7	-	2	-	3	-	-	2	-	-	...

[1]WISH TO MOVE RELATES ONLY TO RESPONDENTS' OPINION OF SPECIFIC CONDITIONS.
[2]FIGURES WILL NOT ADD TO TOTAL BECAUSE MORE THAN ONE INADEQUATE SERVICE WAS REPORTED FOR THE SAME UNIT.
[3]WISH TO MOVE RELATES ONLY TO RESPONDENTS' OPINION OF SPECIFIC SERVICES.

TABLE A-33. GROSS RENT OF RENTER OCCUPIED HOUSING UNITS BY OCCUPANCY AND UTILIZATION CHARACTERISTICS AND SERVICES AVAILABLE FOR HOUSEHOLDS WITH HEAD OF SPANISH ORIGIN: 1976

(NUMBERS IN THOUSANDS. DATA BASED ON SAMPLE, SEE TEXT. FOR MINIMUM BASE FOR DERIVED FIGURES (PERCENT, MEDIAN, ETC.) AND MEANING OF SYMBOLS, SEE TEXT)

UNITED STATES TOTAL	TOTAL	LESS THAN $70	$70 TO $99	$100 TO $124	$125 TO $149	$150 TO $174	$175 TO $199	$200 TO $249	$250 TO $299	$300 OR MORE	NO CASH RENT	MEDIAN (DOLLARS)
SPECIFIED RENTER OCCUPIED[1]	1 884	114	164	216	297	276	262	316	85	75	78	160
DURATION OF OCCUPANCY												
HOUSEHOLD HEAD LIVED HERE:												
LESS THAN 3 MONTHS	314	20	25	33	35	40	54	69	13	16	8	174
3 MONTHS OR LONGER	1 570	94	139	183	262	235	208	247	72	59	71	157
LIVED HERE LAST WINTER	1 206	77	116	152	212	156	169	177	51	36	60	152
COMPLETE BATHROOMS												
1	1 631	73	138	206	282	254	245	276	73	19	66	158
1 AND ONE-HALF	62	-	2	1	3	8	6	18	6	14	2	225
2 OR MORE	91	7	4	2	4	1	6	17	4	39	6	259
ALSO USED BY ANOTHER HOUSEHOLD	28	10	12	4	-	-	-	1	-	-	-	...
NONE	71	23	9	3	8	13	4	4	1	3	4	119
COMPLETE KITCHEN FACILITIES												
FOR EXCLUSIVE USE OF HOUSEHOLD	1 805	95	141	201	291	271	257	311	85	75	76	162
ALSO USED BY ANOTHER HOUSEHOLD	9	-	1	-	2	3	-	3	-	-	-	...
NO COMPLETE KITCHEN FACILITIES	70	19	22	15	5	1	5	1	-	-	2	90
CONDITION OF KITCHEN FACILITIES:												
WITH COMPLETE KITCHEN FACILITIES	1 814	95	143	201	292	274	257	314	85	75	76	162
ALL USABLE	1 771	93	138	195	285	267	251	308	85	73	75	162
1 OR MORE NOT USABLE[2]	43	2	5	6	7	7	6	6	-	1	1	151
KITCHEN SINK	7	-	1	2	-	1	1	-	-	1	-	...
REFRIGERATOR	16	-	5	1	1	3	2	3	-	-	1	...
RANGE OR COOKSTOVE	20	2	-	3	6	4	3	1	-	-	-	...
NOT REPORTED	2	-	-	-	-	-	-	2	-	-	-	...
NOT REPORTED	-	-	-	-	-	-	-	-	-	-	-	-
LACKING COMPLETE KITCHEN FACILITIES	70	19	22	15	5	1	5	1	-	-	2	90
TYPE OF HOUSEHOLD												
2-OR-MORE-PERSON HOUSEHOLDS	1 555	63	104	167	247	244	244	267	83	72	64	166
HUSBAND-WIFE[3]	1 011	33	57	126	156	150	156	169	59	47	59	167
WITH 1 OR MORE SUBFAMILIES	21	-	3	3	6	2	3	3	-	-	2	...
WITH OTHER RELATIVES OR NONRELATIVES	105	4	9	10	21	8	16	24	3	5	6	170
WITH OWN CHILDREN UNDER 18 YEARS	713	22	45	84	102	101	109	127	41	39	43	169
OTHER MALE HEAD[3]	141	5	7	11	33	25	24	14	7	10	3	161
WITH 1 OR MORE SUBFAMILIES	7	-	-	1	2	-	2	1	-	-	-	...
WITH OTHER RELATIVES OR NONRELATIVES	128	5	7	11	30	22	21	12	6	9	3	159
WITH OWN CHILDREN UNDER 18 YEARS	22	-	-	-	7	5	4	3	2	1	-	...
FEMALE HEAD[3]	403	25	40	30	57	69	64	84	17	15	1	167
WITH 1 OR MORE SUBFAMILIES	16	-	-	-	4	3	3	4	-	1	-	...
WITH OTHER RELATIVES OR NONRELATIVES	116	5	14	6	14	20	18	24	5	9	1	171
WITH OWN CHILDREN UNDER 18 YEARS	313	21	32	23	47	54	49	66	11	10	1	165
1-PERSON HOUSEHOLDS	329	51	60	49	50	31	18	49	2	3	15	122
BEDROOMS												
NONE AND 1	689	75	82	101	143	102	68	68	12	8	29	137
2 OR MORE	1 196	40	82	115	155	173	194	248	73	67	49	176
NONE LACKING PRIVACY	987	34	56	88	132	139	174	201	63	66	36	179
1 OR MORE LACKING PRIVACY	206	6	27	27	22	34	21	47	10	-	13	161
PRIVACY NOT REPORTED	2	-	-	-	-	-	-	-	-	1	-	...
3-OR-MORE-PERSON HOUSEHOLDS	1 107	39	77	114	166	166	170	207	58	59	50	169
NO BEDROOMS USED BY 3 PERSONS OR MORE	683	26	35	61	81	102	112	149	43	50	24	180
BEDROOMS USED BY 3 PERSONS OR MORE	398	13	42	49	79	62	51	56	11	9	26	151
1	359	12	39	41	78	56	48	49	10	7	19	150
2 OR MORE	39	1	2	8	1	7	3	8	1	1	7	...
BEDROOMS USED BY PERSONS 13 YEARS OF AGE OR OLDER	234	10	26	31	43	33	24	38	4	6	20	147
NO BEDROOMS USED BY PERSONS 13 YEARS OF AGE OR OLDER	99	1	11	9	16	20	16	17	4	1	1	163
NOT REPORTED	65	1	4	10	20	9	10	2	3	2	4	143
NO BEDROOMS	2	1	-	-	1	-	-	-	-	-	-	...
NOT REPORTED	23	-	1	4	5	2	7	2	4	-	-	...
1- AND 2-PERSON HOUSEHOLDS	777	75	87	102	131	110	92	109	27	16	28	145
PLUMBING FACILITIES BY PERSONS PER ROOM												
WITH ALL PLUMBING FACILITIES	1 807	81	145	210	294	270	259	312	85	75	75	162
1.00 OR LESS	1 465	72	111	168	227	216	206	270	74	69	50	164
1.01 TO 1.50	237	4	24	22	49	34	44	29	11	6	14	159
1.51 OR MORE	105	5	10	20	18	20	9	12	-	-	10	141
LACKING SOME OR ALL PLUMBING FACILITIES	78	33	19	6	4	5	3	4	-	-	4	76
1.00 OR LESS	57	25	14	5	4	3	2	3	-	-	2	75
1.01 TO 1.50	8	2	1	1	-	2	-	1	-	-	1	...
1.51 OR MORE	13	6	4	-	-	1	2	-	-	-	1	...
GARBAGE COLLECTION SERVICE												
WITH SERVICE	1 728	97	148	197	279	264	240	304	78	68	52	161
LESS THAN ONCE A WEEK	3	1	-	-	-	2	-	-	-	-	-	...
ONCE A WEEK	566	19	48	69	105	109	90	67	19	24	15	157
TWICE A WEEK OR MORE	884	60	81	105	125	129	103	166	47	36	32	160
DON'T KNOW	273	17	18	23	50	24	47	69	12	9	5	177
NOT REPORTED	1	-	-	-	-	-	-	1	-	-	-	...
NO SERVICE	151	16	17	16	17	12	22	12	8	6	25	145
METHOD OF DISPOSAL:												
INCINERATOR, TRASH CHUTE, OR COMPACTOR	67	3	6	11	11	3	11	6	8	2	7	148
GARBAGE DISPOSAL	10	-	-	-	-	1	1	3	-	5	-	...
OTHER MEANS	68	13	10	5	5	4	10	3	-	-	18	109
NOT REPORTED	5	-	-	-	2	3	-	-	-	-	1	...
DON'T KNOW	4	1	-	1	-	-	-	-	-	-	1	...
NOT REPORTED	2	-	-	2	1	-	-	-	-	-	-	...

[1]EXCLUDES 1-FAMILY HOMES ON 10 ACRES OR MORE.
[2]FIGURES WILL NOT ADD TO TOTAL BECAUSE MORE THAN ONE KITCHEN FACILITY WAS REPORTED AS NOT USABLE FOR THE SAME UNIT.
[3]FIGURES MAY NOT ADD TO TOTAL BECAUSE HOUSEHOLD MEMBERS MAY BE INCLUDED IN MORE THAN ONE GROUP.

TABLE A-33. GROSS RENT OF RENTER OCCUPIED HOUSING UNITS BY OCCUPANCY AND UTILIZATION CHARACTERISTICS AND SERVICES AVAILABLE FOR HOUSEHOLDS WITH HEAD OF SPANISH ORIGIN: 1976--CONTINUED

(NUMBERS IN THOUSANDS. DATA BASED ON SAMPLE, SEE TEXT. FOR MINIMUM BASE FOR DERIVED FIGURES (PERCENT, MEDIAN, ETC.) AND MEANING OF SYMBOLS, SEE TEXT)

UNITED STATES TOTAL	TOTAL	LESS THAN $70	$70 TO $99	$100 TO $124	$125 TO $149	$150 TO $174	$175 TO $199	$200 TO $249	$250 TO $299	$300 OR MORE	NO CASH RENT	MEDIAN (DOLLARS)
EXTERMINATOR SERVICE												
OCCUPIED 3 MONTHS OR LONGER	1 570	94	139	183	262	235	208	247	72	59	71	157
NO SIGNS OF MICE OR RATS	1 209	72	109	140	195	182	155	192	63	49	53	158
WITH SIGNS OF MICE OR RATS	345	21	30	43	62	52	52	50	8	10	17	154
REGULAR EXTERMINATION SERVICE	65	1	5	10	8	11	9	17	-	-	3	164
IRREGULAR EXTERMINATION SERVICE	79	3	7	6	19	13	16	9	-	4	1	157
NO EXTERMINATION SERVICE	193	16	18	21	35	28	24	24	8	6	13	149
NOT REPORTED	8	-	-	5	-	-	3	-	-	-	-	...
NOT REPORTED	16	1	-	-	6	2	1	4	2	-	-	...
OCCUPIED LESS THAN 3 MONTHS	314	20	25	33	35	40	54	69	13	16	8	174

TABLE A-34. GROSS RENT OF RENTER OCCUPIED HOUSING UNITS BY DEFICIENCIES IN SELECTED STRUCTURAL CHARACTERISTICS FOR HOUSEHOLDS WITH HEAD OF SPANISH ORIGIN: 1976

(NUMBERS IN THOUSANDS. DATA BASED ON SAMPLE, SEE TEXT. FOR MINIMUM BASE FOR DERIVED FIGURES (PERCENT, MEDIAN, ETC.) AND MEANING OF SYMBOLS, SEE TEXT)

UNITED STATES TOTAL	TOTAL	LESS THAN $70	$70 TO $99	$100 TO $124	$125 TO $149	$150 TO $174	$175 TO $199	$200 TO $249	$250 TO $299	$300 OR MORE	NO CASH RENT	MEDIAN (DOLLARS)
SPECIFIED RENTER OCCUPIED[1]	1 884	114	164	216	297	276	262	316	85	75	78	160
2 OR MORE UNITS IN STRUCTURE	1 285	77	82	141	211	196	201	244	66	40	28	164
COMMON STAIRWAYS												
WITH COMMON STAIRWAYS	1 040	62	56	84	166	171	172	220	52	36	21	170
NO LOOSE STEPS	899	53	47	62	139	141	154	199	52	33	18	174
RAILINGS NOT LOOSE	778	50	37	52	120	122	139	165	50	27	17	175
RAILINGS LOOSE	81	2	6	4	14	12	12	28	-	5	-	182
NO RAILINGS	24	2	4	4	3	6	-	2	2	1	-	...
RAILINGS NOT REPORTED	15	-	-	1	3	1	3	4	-	-	1	...
LOOSE STEPS	103	6	8	15	18	22	15	17	-	2	-	154
RAILINGS NOT LOOSE	69	3	5	6	9	16	14	15	-	2	-	167
RAILINGS LOOSE	26	3	1	4	8	6	2	2	-	-	-	...
NO RAILINGS	4	-	-	3	2	-	-	-	-	-	-	...
RAILINGS NOT REPORTED	3	-	2	2	-	-	-	-	-	-	-	...
STEPS NOT REPORTED	38	3	1	6	9	8	3	4	-	1	3	...
NO COMMON STAIRWAYS	245	15	26	57	44	25	29	24	14	4	7	136
LIGHT FIXTURES IN PUBLIC HALLS												
WITH PUBLIC HALLS	832	49	47	71	127	129	131	179	54	28	18	171
WITH LIGHT FIXTURES	796	49	44	63	119	122	131	173	52	27	18	173
ALL WORKING	712	44	38	52	98	110	119	161	46	27	18	176
SOME WORKING	73	4	5	9	21	6	9	12	6	-	-	145
NONE WORKING	6	-	-	-	-	4	2	-	-	-	-	...
NOT REPORTED	4	-	-	2	-	1	1	-	-	-	-	...
NO LIGHT FIXTURES	35	-	3	9	7	7	-	6	1	1	-	...
NO PUBLIC HALLS	417	27	34	64	75	60	66	62	12	11	7	152
NOT REPORTED	36	1	1	6	9	8	4	3	-	1	3	...
STORIES BETWEEN MAIN AND APARTMENT ENTRANCES												
NONE(ON SAME FLOOR)	472	35	33	61	74	62	74	88	24	9	12	160
1(UP OR DOWN)	411	17	25	38	66	76	62	89	16	19	3	168
2 OR MORE(UP OR DOWN)	401	25	25	41	70	59	65	66	26	12	13	164
1-UNIT STRUCTURES INCLUDING MOBILE HOMES OR TRAILERS	599	37	82	76	87	79	61	72	20	35	51	147
SPECIFIED RENTER OCCUPIED[1]	1 884	114	164	216	297	276	262	316	85	75	78	160
ELECTRIC WIRING												
ALL WIRING CONCEALED IN WALLS OR METAL COVERING	1 823	106	155	212	289	267	254	308	84	72	76	160
SOME OR ALL WIRING EXPOSED	62	8	9	4	9	9	7	8	1	3	3	146
NOT REPORTED	-	-	-	-	-	-	-	-	-	-	-	-
ELECTRIC WALL OUTLETS												
WITH WORKING OUTLETS IN EACH ROOM	1 785	104	157	210	285	261	236	301	85	75	72	159
LACKING WORKING OUTLETS IN SOME OR ALL ROOMS	99	10	7	7	13	15	26	15	-	-	7	166
NOT REPORTED	1	-	1	-	-	-	-	-	-	-	-	...
BASEMENT												
WITH BASEMENT	728	31	48	66	117	118	107	151	45	25	18	169
NO SIGNS OF WATER LEAKAGE	360	6	30	30	57	62	53	72	26	12	13	170
WITH SIGNS OF WATER LEAKAGE	85	7	4	7	12	9	12	21	5	7	2	182
DON'T KNOW	272	18	14	28	47	46	41	57	14	5	3	164
NOT REPORTED	10	-	-	2	1	1	1	2	1	1	-	...
NO BASEMENT	1 157	83	116	150	181	157	155	165	40	49	60	153
ROOF												
NO SIGNS OF WATER LEAKAGE	1 467	94	143	181	235	202	194	222	64	60	71	155
WITH SIGNS OF WATER LEAKAGE	168	8	11	14	25	35	24	32	8	6	6	166
DON'T KNOW	248	12	11	21	37	39	44	60	13	9	2	177
NOT REPORTED	1	-	-	-	-	-	-	1	-	-	-	...
INTERIOR CEILINGS AND WALLS												
OPEN CRACKS OR HOLES:												
NO OPEN CRACKS OR HOLES	1 621	96	137	178	264	237	217	281	75	66	68	160
WITH OPEN CRACKS OR HOLES	259	18	27	38	33	39	45	32	10	9	9	156
NOT REPORTED	4	-	-	-	-	-	-	3	-	-	2	...
BROKEN PLASTER:												
NO BROKEN PLASTER	1 726	108	149	195	271	253	245	284	78	69	73	160
WITH BROKEN PLASTER	154	7	15	21	26	22	17	29	7	6	4	157
NOT REPORTED	4	-	-	-	-	-	-	3	-	-	2	...
PEELING PAINT:												
NO PEELING PAINT	1 684	109	146	190	258	250	227	282	79	67	74	160
WITH PEELING PAINT	196	5	18	26	39	25	35	31	6	7	3	157
NOT REPORTED	4	-	-	-	-	-	-	3	-	-	2	...
INTERIOR FLOORS												
NO HOLES IN FLOOR	1 789	108	156	205	282	264	246	298	82	73	74	160
WITH HOLES IN FLOOR	81	5	5	10	15	12	15	15	2	-	3	159
NOT REPORTED	14	1	3	2	-	-	2	3	2	1	2	...

[1]EXCLUDES 1-FAMILY HOMES ON 10 ACRES OR MORE.

TABLE A-34. GROSS RENT OF RENTER OCCUPIED HOUSING UNITS BY DEFICIENCIES IN SELECTED STRUCTURAL CHARACTERISTICS FOR HOUSEHOLDS WITH HEAD OF SPANISH ORIGIN: 1976--CONTINUED

(NUMBERS IN THOUSANDS. DATA BASED ON SAMPLE, SEE TEXT. FOR MINIMUM BASE FOR DERIVED FIGURES (PERCENT, MEDIAN, ETC.) AND MEANING OF SYMBOLS, SEE TEXT)

UNITED STATES TOTAL	TOTAL	LESS THAN $70	$70 TO $99	$100 TO $124	$125 TO $149	$150 TO $174	$175 TO $199	$200 TO $249	$250 TO $299	$300 OR MORE	NO CASH RENT	MEDIAN (DOLLARS)
SPECIFIED RENTER OCCUPIED[1]--CONTINUED												
SELECTED STRUCTURAL DEFICIENCIES AND WISH TO MOVE												
WITH STRUCTURAL DEFICIENCIES	495	27	47	61	68	72	81	81	21	20	17	162
HOUSEHOLD WOULD LIKE TO MOVE[2]	144	9	9	12	25	27	28	23	7	3	1	164
UNITS WITH SIGNS OF WATER LEAKAGE IN BASEMENT	29	3	-	3	5	3	7	8	2	-	-	...
UNITS WITH SIGNS OF WATER LEAKAGE IN ROOF	64	4	5	6	11	15	10	7	3	1	1	159
UNITS WITH OPEN CRACKS OR HOLES IN INTERIOR CEILINGS AND WALLS	104	9	5	11	13	21	21	15	6	1	1	165
UNITS WITH HOLES IN FLOOR	35	3	4	2	6	3	9	6	2	-	1	...
UNITS WITH BROKEN PLASTER ON INTERIOR CEILINGS AND WALLS	83	4	5	11	14	18	11	12	5	3	1	160
UNITS WITH PEELING PAINT ON INTERIOR CEILINGS AND WALLS	86	2	5	8	17	19	18	9	5	3	1	164
UNITS WITH 2 OR MORE STRUCTURAL DEFICIENCIES	113	8	8	11	17	21	23	17	5	3	1	163
HOUSEHOLD WOULD NOT LIKE TO MOVE	314	16	30	46	37	43	49	56	12	13	12	162
NOT REPORTED	37	2	8	3	6	2	4	3	1	4	4	...
NO STRUCTURAL DEFICIENCIES	1 388	87	118	156	229	204	181	233	64	55	62	159
NOT REPORTED	1	-	-	-	-	-	-	1	-	-	-	...
OVERALL OPINION OF STRUCTURE												
EXCELLENT	274	17	25	26	29	37	25	64	14	23	14	171
GOOD	940	47	80	112	166	143	132	151	36	32	42	157
FAIR	499	36	40	64	74	73	78	80	25	14	14	159
POOR	159	14	18	13	27	22	25	17	10	6	7	155
NOT REPORTED	12	-	1	2	1	1	1	4	-	-	1	...

[1]EXCLUDES 1-FAMILY HOMES ON 10 ACRES OR MORE.
[2]FIGURES WILL NOT ADD TO TOTAL BECAUSE MORE THAN ONE STRUCTURAL DEFICIENCY WAS REPORTED FOR THE SAME UNIT.

TABLE A-35. GROSS RENT OF RENTER OCCUPIED HOUSING UNITS BY FAILURES IN PLUMBING FACILITIES AND EQUIPMENT FOR HOUSEHOLDS WITH HEAD OF SPANISH ORIGIN: 1976

(NUMBERS IN THOUSANDS. DATA BASED ON SAMPLE, SEE TEXT. FOR MINIMUM BASE FOR DERIVED FIGURES (PERCENT, MEDIAN, ETC.) AND MEANING OF SYMBOLS, SEE TEXT)

UNITED STATES TOTAL	TOTAL	LESS THAN $70	$70 TO $99	$100 TO $124	$125 TO $149	$150 TO $174	$175 TO $199	$200 TO $249	$250 TO $299	$300 OR MORE	NO CASH RENT	MEDIAN (DOLLARS)
SPECIFIED RENTER OCCUPIED[1]	1 884	114	164	216	297	276	262	316	85	75	78	160
UNITS OCCUPIED 3 MONTHS OR LONGER	1 570	94	139	183	262	235	208	247	72	59	71	157
WATER SUPPLY												
WITH PIPED WATER INSIDE STRUCTURE	1 561	88	137	183	262	235	208	247	72	59	69	158
NO BREAKDOWNS	1 479	82	130	176	243	229	198	235	64	57	66	158
WITH BREAKDOWNS	50	4	5	2	14	4	6	6	5	1	2	148
UNUSABLE 6 CONSECUTIVE HOURS OR LONGER:												
1 TIME	20	1	2	-	6	3	-	3	2	-	2	...
2 TIMES	15	1	2	-	7	-	3	-	2	1	-	...
3 TIMES OR MORE	16	2	1	2	2	2	3	3	2	-	-	...
NOT REPORTED	-	-	-	-	-	-	-	-	-	-	-	-
DON'T KNOW	6	-	-	1	-	2	-	3	-	-	-	...
NOT REPORTED	26	3	3	4	5	1	4	3	3	-	1	...
REASON FOR BREAKDOWN:												
PROBLEMS INSIDE BUILDING	27	2	5	1	6	4	6	2	2	-	-	...
PROBLEMS OUTSIDE BUILDING	18	2	-	1	7	-	-	4	2	-	2	...
NOT REPORTED	4	-	-	-	2	-	-	-	2	1	-	...
NO PIPED WATER INSIDE STRUCTURE	9	6	1	-	-	-	-	-	-	-	2	...
SEWAGE DISPOSAL												
WITH PUBLIC SEWER, SEPTIC TANK, OR CESSPOOL	1 557	87	137	183	262	235	208	246	72	59	67	158
NO BREAKDOWNS	1 506	83	131	180	253	231	198	239	69	56	67	158
WITH BREAKDOWNS	22	-	5	4	3	3	3	1	2	1	-	...
UNUSABLE 6 CONSECUTIVE HOURS OR LONGER:												
1 TIME	14	-	4	2	2	3	3	1	-	-	-	...
2 TIMES	4	-	2	-	1	-	-	-	-	1	-	...
3 TIMES OR MORE	2	-	-	1	-	-	-	-	2	-	-	...
NOT REPORTED	2	-	-	2	-	-	-	-	-	-	-	...
DON'T KNOW	2	1	-	-	-	-	-	2	-	-	-	...
NOT REPORTED	26	3	2	-	6	2	7	4	1	2	-	...
WITH CHEMICAL TOILET, PRIVY, OR OTHER MEANS	13	7	1	-	1	-	-	1	-	-	3	...
TYPE OF SEWAGE DISPOSAL												
WITH PUBLIC SEWER	1 457	78	126	172	247	227	199	240	67	55	46	159
1 OR MORE BREAKDOWNS	22	-	5	4	3	3	3	1	2	1	-	...
WITH SEPTIC TANK OR CESSPOOL	100	9	12	12	14	9	8	6	5	3	22	137
1 OR MORE BREAKDOWNS	1	-	1	-	-	-	-	-	-	-	-	...
FLUSH TOILET												
WITH ALL PLUMBING FACILITIES	1 513	69	124	180	260	232	206	244	72	59	67	159
WITH ONLY 1 FLUSH TOILET	1 394	62	118	177	253	227	195	215	65	20	61	156
NO BREAKDOWNS IN FLUSH TOILET	1 298	58	112	169	234	214	177	194	59	20	61	155
WITH BREAKDOWNS IN FLUSH TOILET	67	1	3	5	13	12	16	15	3	-	-	173
UNUSABLE 6 CONSECUTIVE HOURS OR LONGER:												
1 TIME	44	-	3	1	4	8	11	13	3	-	-	186
2 TIMES	12	-	-	4	6	1	2	-	-	-	-	...
3 TIMES	-	-	-	-	-	-	-	-	-	-	-	-
4 TIMES OR MORE	10	1	-	-	3	3	1	2	-	-	-	...
NOT REPORTED	2	-	-	-	-	-	2	-	-	-	-	...
NOT REPORTED	28	4	3	3	6	1	2	6	3	-	-	...
REASON FOR BREAKDOWN:												
PROBLEMS INSIDE BUILDING	45	1	3	2	7	9	13	8	1	-	-	176
PROBLEMS OUTSIDE BUILDING	18	-	-	3	4	2	1	6	1	-	-	...
NOT REPORTED	5	-	-	-	2	2	2	-	-	-	-	...
LACKING SOME OR ALL PLUMBING FACILITIES	57	26	15	3	2	4	2	2	-	-	3	72
ELECTRIC FUSE BLOWOUTS												
NO FUSE OR SWITCH BLOWOUTS	1 384	87	126	167	232	215	174	210	54	51	69	155
WITH FUSE OR SWITCH BLOWOUTS	159	4	12	12	26	18	32	31	16	8	1	180
1 TIME	66	3	4	3	15	10	11	10	7	3	-	169
2 TIMES	43	-	4	3	7	3	7	12	4	1	1	188
3 TIMES OR MORE	47	1	4	5	4	4	13	8	5	3	-	184
NOT REPORTED	3	-	-	2	-	-	-	2	-	-	-	...
DON'T KNOW	9	2	-	1	-	2	2	1	1	-	-	...
NOT REPORTED	18	1	1	2	4	1	1	4	2	-	-	...
UNITS OCCUPIED LAST WINTER	1 206	77	116	152	212	156	169	177	51	36	60	152
HEATING EQUIPMENT												
WITH HEATING EQUIPMENT	1 154	73	107	141	199	151	168	173	51	36	55	155
NO BREAKDOWNS	1 000	65	95	123	176	128	142	140	46	32	53	153
WITH BREAKDOWNS	135	7	12	15	21	18	26	28	2	3	2	165
1 TIME	37	1	6	3	1	7	4	9	2	2	2	...
2 TIMES	28	2	-	3	3	5	8	6	-	1	-	...
3 TIMES	19	2	4	2	5	2	3	3	-	-	-	...
4 TIMES OR MORE	46	3	2	6	12	3	11	9	-	-	-	148
NOT REPORTED	4	-	-	2	-	1	-	2	-	-	-	...
NOT REPORTED	19	1	-	3	2	4	-	4	3	1	-	...
NO HEATING EQUIPMENT	52	4	9	10	13	4	1	4	-	-	5	124
INSUFFICIENT HEAT												
ADDITIONAL HEAT SOURCE:												
WITH SPECIFIED HEATING EQUIPMENT[2]	1 013	47	82	111	186	141	159	166	51	36	34	161
NO ADDITIONAL HEAT SOURCE USED	847	35	73	93	155	116	132	137	42	32	32	161
USED KITCHEN STOVE, FIREPLACE, OR PORTABLE HEATER	151	10	9	16	32	22	26	25	6	3	2	159
NOT REPORTED	15	1	-	2	-	3	-	4	3	1	-	...
LACKING SPECIFIED HEATING EQUIPMENT OR NONE	193	30	34	40	26	15	11	11	-	-	26	111

[1]EXCLUDES 1-FAMILY HOMES ON 10 ACRES OR MORE.
[2]EXCLUDES ROOM HEATERS WITHOUT FLUE OR VENT, FIREPLACES, STOVES, AND PORTABLE HEATERS.

TABLE A-35. GROSS RENT OF RENTER OCCUPIED HOUSING UNITS BY FAILURES IN PLUMBING FACILITIES AND EQUIPMENT FOR HOUSEHOLDS WITH HEAD OF SPANISH ORIGIN: 1976--CONTINUED

(NUMBERS IN THOUSANDS. DATA BASED ON SAMPLE, SEE TEXT. FOR MINIMUM BASE FOR DERIVED FIGURES (PERCENT, MEDIAN, ETC.) AND MEANING OF SYMBOLS, SEE TEXT)

UNITED STATES TOTAL	TOTAL	LESS THAN $70	$70 TO $99	$100 TO $124	$125 TO $149	$150 TO $174	$175 TO $199	$200 TO $249	$250 TO $299	$300 OR MORE	NO CASH RENT	MEDIAN (DOLLARS)
UNITS OCCUPIED LAST WINTER--CON.												
INSUFFICIENT HEAT--CONTINUED												
ROOMS LACKING SPECIFIED HEAT SOURCE:												
WITH SPECIFIED HEATING EQUIPMENT[1]	1 013	47	82	111	186	141	159	166	51	36	34	161
NO ROOMS LACKING AIR DUCTS, REGISTERS, RADIATORS OR HEATERS	626	37	50	57	106	73	88	115	45	33	23	167
ROOMS LACKING AIR DUCTS, REGISTERS, RADIATORS OR HEATERS	383	9	32	54	81	65	70	51	6	4	12	154
1 ROOM	112	3	9	17	31	15	14	16	-	1	6	144
2 ROOMS	149	4	11	15	33	27	35	19	1	1	1	159
3 ROOMS OR MORE	122	2	12	22	16	23	21	16	4	1	4	157
NOT REPORTED	5	2	-	-	-	3	-	-	-	-	-	...
LACKING SPECIFIED HEATING EQUIPMENT OR NONE	193	30	34	40	26	15	11	11	-	-	26	111
CLOSURE OF ROOMS:												
WITH HEATING EQUIPMENT	1 154	73	107	141	199	151	168	173	51	36	55	155
NO ROOMS CLOSED	1 049	63	100	133	181	136	147	156	45	35	53	154
CLOSED CERTAIN ROOMS	87	7	6	7	17	14	21	12	3	-	2	162
LIVING ROOM ONLY	4	-	-	2	-	-	2	-	-	-	-	...
DINING ROOM ONLY	2	-	-	-	2	-	-	-	-	-	-	...
1 OR MORE BEDROOMS ONLY	63	6	5	4	12	7	16	11	1	-	1	165
OTHER ROOMS OR COMBINATION	17	1	1	1	3	5	3	2	1	-	2	...
NOT REPORTED	2	-	-	-	-	2	-	-	-	-	-	...
NOT REPORTED	18	3	1	1	2	1	-	4	3	1	-	...
NO HEATING EQUIPMENT	52	4	9	10	13	4	1	4	-	-	5	124

[1]EXCLUDES ROOM HEATERS WITHOUT FLUE OR VENT, FIREPLACES, STOVES, AND PORTABLE HEATERS.

TABLE A-36. GROSS RENT OF RENTER OCCUPIED HOUSING UNITS BY SELECTED NEIGHBORHOOD CHARACTERISTICS FOR HOUSEHOLDS WITH HEAD OF SPANISH ORIGIN: 1976

(NUMBERS IN THOUSANDS. DATA BASED ON SAMPLE, SEE TEXT. FOR MINIMUM BASE FOR DERIVED FIGURES (PERCENT, MEDIAN, ETC.) AND MEANING OF SYMBOLS, SEE TEXT)

UNITED STATES TOTAL	TOTAL	LESS THAN $70	$70 TO $99	$100 TO $124	$125 TO $149	$150 TO $174	$175 TO $199	$200 TO $249	$250 TO $299	$300 OR MORE	NO CASH RENT	MEDIAN (DOLLARS)
SPECIFIED RENTER OCCUPIED[1]	1 884	114	164	216	297	276	262	316	85	75	78	160
NEIGHBORHOOD CONDITIONS AND WISH TO MOVE[2]												
NO STREET OR HIGHWAY NOISE	1 220	63	114	136	192	173	157	231	52	52	50	161
WITH STREET OR HIGHWAY NOISE	652	51	49	78	101	103	105	81	33	23	28	158
BOTHERSOME TO RESPONDENT	273	22	18	28	41	44	53	35	14	11	7	163
WOULD LIKE TO MOVE	128	10	11	7	15	25	30	13	9	6	2	169
WOULD NOT LIKE TO MOVE	145	13	6	21	25	19	23	23	5	5	5	155
NOT REPORTED	-	-	-	-	-	-	-	-	-	-	-	-
NOT BOTHERSOME TO RESPONDENT	373	29	32	50	57	59	52	46	19	9	21	153
NOT REPORTED	7	-	-	-	3	-	1	-	-	3	-	...
NOT REPORTED	12	-	1	2	4	-	-	3	1	-	1	...
NO AIRPLANE TRAFFIC NOISE	1 528	93	149	181	230	228	212	249	60	61	64	158
WITH AIRPLANE TRAFFIC NOISE	344	21	14	34	64	48	50	64	25	13	12	167
BOTHERSOME TO RESPONDENT	123	5	5	14	21	19	20	21	11	4	2	170
WOULD LIKE TO MOVE	37	2	2	-	10	4	8	6	4	1	-	177
WOULD NOT LIKE TO MOVE	84	4	3	14	9	15	13	15	7	3	2	169
NOT REPORTED	2	-	-	-	2	-	-	-	-	-	-	...
NOT BOTHERSOME TO RESPONDENT	220	16	9	20	44	29	29	43	12	9	10	164
NOT REPORTED	1	-	-	-	-	-	-	-	1	-	-	...
NOT REPORTED	12	-	1	2	3	-	-	3	1	-	2	...
NO HEAVY TRAFFIC	1 262	71	123	143	199	182	175	210	49	50	58	159
WITH HEAVY TRAFFIC	611	43	40	72	94	94	87	103	35	24	20	162
BOTHERSOME TO RESPONDENT	221	13	7	19	32	41	42	37	17	9	4	172
WOULD LIKE TO MOVE	97	6	2	8	14	16	26	12	5	7	1	176
WOULD NOT LIKE TO MOVE	124	7	4	11	18	24	16	25	12	2	4	169
NOT REPORTED	-	-	-	-	-	-	-	-	-	-	-	-
NOT BOTHERSOME TO RESPONDENT	389	29	33	53	62	53	44	66	18	14	16	154
NOT REPORTED	2	-	-	-	-	-	-	-	-	2	-	...
NOT REPORTED	12	-	1	2	4	-	-	3	1	-	1	...
NO STREETS IN NEED OF REPAIR	1 573	94	129	188	241	243	221	262	70	63	64	160
WITH STREETS IN NEED OF REPAIR	293	21	34	26	50	33	40	49	15	12	14	156
BOTHERSOME TO RESPONDENT	185	12	18	19	32	15	26	34	12	9	9	163
WOULD LIKE TO MOVE	72	5	6	7	12	8	13	9	6	3	4	163
WOULD NOT LIKE TO MOVE	111	7	12	12	20	7	13	24	6	6	5	160
NOT REPORTED	2	-	-	-	-	-	-	2	-	-	-	...
NOT BOTHERSOME TO RESPONDENT	106	9	16	7	19	17	14	15	3	2	5	149
NOT REPORTED	2	-	-	-	-	1	-	-	-	2	-	...
NOT REPORTED	18	-	1	3	6	-	2	4	1	-	1	...
NO ROADS IMPASSABLE	1 680	101	147	198	253	253	233	282	70	70	73	160
WITH ROADS IMPASSABLE	185	13	16	15	38	21	27	30	15	5	4	158
BOTHERSOME TO RESPONDENT	122	7	10	10	21	15	26	16	10	5	2	170
WOULD LIKE TO MOVE	57	4	4	6	10	8	13	1	7	1	1	162
WOULD NOT LIKE TO MOVE	65	4	6	4	10	7	12	15	3	3	1	178
NOT REPORTED	-	-	-	-	-	-	-	-	-	-	-	-
NOT BOTHERSOME TO RESPONDENT	59	6	6	5	16	6	2	12	4	-	2	142
NOT REPORTED	3	-	-	-	1	-	-	2	-	-	-	...
NOT REPORTED	19	-	1	3	6	2	2	4	1	-	1	...
NO OCCUPIED HOUSING IN RUNDOWN CONDITION	1 541	89	138	174	234	215	213	272	73	69	64	162
WITH OCCUPIED HOUSING IN RUNDOWN CONDITION	321	23	24	39	59	59	48	39	12	6	12	154
BOTHERSOME TO RESPONDENT	164	16	10	17	33	31	27	18	6	1	4	153
WOULD LIKE TO MOVE	106	7	5	8	16	27	25	11	5	1	1	164
WOULD NOT LIKE TO MOVE	58	10	5	9	16	4	2	7	2	-	3	131
NOT REPORTED	-	-	-	-	-	-	-	-	-	-	-	-
NOT BOTHERSOME TO RESPONDENT	156	7	14	23	26	28	21	21	6	3	7	154
NOT REPORTED	2	-	-	-	-	-	-	-	-	2	-	...
NOT REPORTED	22	2	2	3	4	1	1	4	1	-	2	...
NO COMMERCIAL OR NONRESIDENTIAL ACTIVITIES	1 210	78	115	133	188	177	174	187	58	50	50	159
WITH COMMERCIAL OR NONRESIDENTIAL ACTIVITIES	657	35	47	82	105	99	88	125	26	25	26	161
BOTHERSOME TO RESPONDENT	65	4	2	11	4	15	6	9	2	9	3	165
WOULD LIKE TO MOVE	38	2	-	6	4	9	4	8	2	2	1	...
WOULD NOT LIKE TO MOVE	26	3	2	5	-	4	2	2	-	7	1	...
NOT REPORTED	1	-	-	-	-	1	-	-	-	-	-	...
NOT BOTHERSOME TO RESPONDENT	587	30	43	69	100	84	82	115	23	16	23	161
NOT REPORTED	5	-	1	2	-	-	-	-	2	-	-	...
NOT REPORTED	18	2	3	2	4	-	-	4	1	-	2	...
NO ODORS, SMOKE, OR GAS	1 656	97	147	191	255	244	239	274	74	69	68	160
WITH ODORS, SMOKE, OR GAS	213	18	16	23	39	31	23	37	11	6	8	155
BOTHERSOME TO RESPONDENT	146	10	10	14	31	24	20	21	5	6	4	155
WOULD LIKE TO MOVE	85	5	4	5	21	20	10	12	4	1	1	158
WOULD NOT LIKE TO MOVE	61	5	7	9	10	4	10	9	1	5	3	146
NOT REPORTED	-	-	-	-	-	-	-	-	-	-	-	-
NOT BOTHERSOME TO RESPONDENT	66	7	6	9	7	7	3	16	6	-	4	155
NOT REPORTED	2	-	-	-	2	-	-	-	-	-	-	...
NOT REPORTED	15	-	1	3	3	-	-	4	1	-	2	...
ADEQUATE STREET LIGHTS	1 500	89	136	167	244	226	206	252	61	59	62	159
INADEQUATE STREET LIGHTS	370	26	27	48	49	49	56	60	24	16	15	163
BOTHERSOME TO RESPONDENT	187	15	13	22	24	20	28	32	15	12	5	169
WOULD LIKE TO MOVE	63	4	6	5	9	7	12	10	4	3	2	173
WOULD NOT LIKE TO MOVE	125	12	7	17	15	13	16	22	10	9	4	168
NOT REPORTED	-	-	-	-	-	-	-	-	-	-	-	-
NOT BOTHERSOME TO RESPONDENT	181	10	15	26	25	29	28	27	9	3	9	158
NOT REPORTED	2	-	-	-	-	-	-	-	-	2	-	...
NOT REPORTED	14	-	1	2	4	-	-	4	1	-	2	...
NO NEIGHBORHOOD CRIME	1 397	87	124	177	217	193	179	230	64	63	63	158
WITH NEIGHBORHOOD CRIME	467	28	39	38	74	81	80	80	21	12	15	164
BOTHERSOME TO RESPONDENT	349	20	24	23	61	58	65	59	21	9	10	167
WOULD LIKE TO MOVE	203	12	12	14	37	34	46	35	6	6	2	169
WOULD NOT LIKE TO MOVE	146	8	12	10	24	24	18	24	14	3	8	165
NOT REPORTED	-	-	-	-	-	-	-	-	-	-	-	-
NOT BOTHERSOME TO RESPONDENT	115	7	15	13	13	23	15	20	-	3	5	157
NOT REPORTED	3	-	-	1	-	-	-	1	-	-	-	...
NOT REPORTED	20	-	1	2	6	1	3	6	1	-	1	...

[1]EXCLUDES 1-FAMILY HOMES ON 10 ACRES OR MORE.
[2]WISH TO MOVE RELATES ONLY TO RESPONDENTS' OPINION OF SPECIFIC CONDITIONS.

TABLE A-36. GROSS RENT OF RENTER OCCUPIED HOUSING UNITS BY SELECTED NEIGHBORHOOD CHARACTERISTICS FOR HOUSEHOLDS WITH HEAD OF SPANISH ORIGIN: 1976--CONTINUED

(NUMBERS IN THOUSANDS. DATA BASED ON SAMPLE, SEE TEXT. FOR MINIMUM BASE FOR DERIVED FIGURES (PERCENT, MEDIAN, ETC.) AND MEANING OF SYMBOLS, SEE TEXT)

UNITED STATES TOTAL	TOTAL	LESS THAN $70	$70 TO $99	$100 TO $124	$125 TO $149	$150 TO $174	$175 TO $199	$200 TO $249	$250 TO $299	$300 OR MORE	NO CASH RENT	MEDIAN (DOLLARS)
NEIGHBORHOOD CONDITIONS AND WISH TO MOVE[1]--CON.												
NO TRASH, LITTER, OR JUNK	1 485	85	123	183	225	221	206	250	65	67	60	161
WITH TRASH, LITTER, OR JUNK	382	30	40	30	67	55	56	61	19	8	16	157
BOTHERSOME TO RESPONDENT	261	19	26	19	50	38	35	40	16	5	11	156
WOULD LIKE TO MOVE	148	9	15	10	26	25	24	22	10	3	3	162
WOULD NOT LIKE TO MOVE	114	10	11	10	24	13	12	18	6	2	8	147
NOT REPORTED	-	-	-	-	-	-	-	-	-	-	-	-
NOT BOTHERSOME TO RESPONDENT	113	10	11	10	15	15	21	21	3	1	5	161
NOT REPORTED	8	-	3	-	2	1	-	-	-	2	-	...
NOT REPORTED	18	-	1	3	6	-	-	4	1	-	2	...
NO BOARDED UP OR ABANDONED STRUCTURES	1 596	99	135	184	238	239	224	269	76	68	66	161
WITH BOARDED UP OR ABANDONED STRUCTURES	271	15	28	30	53	37	38	43	9	7	10	152
BOTHERSOME TO RESPONDENT	119	8	14	8	27	16	18	14	4	4	5	150
WOULD LIKE TO MOVE	72	5	9	2	13	14	17	8	2	1	1	160
WOULD NOT LIKE TO MOVE	47	4	4	6	13	3	1	6	3	3	4	139
NOT REPORTED	-	-	-	-	-	-	-	-	-	-	-	-
NOT BOTHERSOME TO RESPONDENT	150	7	15	21	27	20	20	29	4	1	5	153
NOT REPORTED	2	-	-	-	-	-	-	-	-	2	-	...
NOT REPORTED	18	-	1	3	6	-	-	4	1	-	2	...
NEIGHBORHOOD SERVICES												
ADEQUATE NEIGHBORHOOD SERVICES	1 122	67	93	121	182	169	158	201	49	43	39	161
INADEQUATE NEIGHBORHOOD SERVICES[2]	751	47	69	94	113	107	103	112	36	32	38	158
PUBLIC TRANSPORTATION	346	20	42	46	59	37	39	39	18	21	26	146
SCHOOLS	91	4	5	5	16	12	25	10	6	6	2	178
SHOPPING	201	15	22	27	27	19	25	28	8	10	20	149
POLICE PROTECTION	226	18	18	20	33	41	41	32	7	6	9	161
FIRE PROTECTION	68	5	4	8	12	18	7	2	-	4	9	152
HOSPITALS OR HEALTH CLINICS	252	21	20	28	37	38	34	34	14	10	16	158
DON'T KNOW	1	-	1	-	-	-	-	-	-	-	-	...
NOT REPORTED	10	-	1	2	3	-	-	3	1	-	1	...
NEIGHBORHOOD SERVICES AND WISH TO MOVE[3]												
WITH INADEQUATE SERVICE	751	47	69	94	113	107	103	112	36	32	38	158
HOUSEHOLD WOULD LIKE TO MOVE	166	9	15	11	28	33	34	21	6	6	4	163
BECAUSE OF PUBLIC TRANSPORTATION	38	1	7	2	7	6	3	3	5	3	-	153
BECAUSE OF SCHOOLS	22	-	1	1	4	3	8	2	3	-	-	...
BECAUSE OF SHOPPING	47	3	2	2	10	7	9	7	-	3	2	164
BECAUSE OF POLICE PROTECTION	76	5	7	7	12	15	16	9	3	1	1	162
BECAUSE OF FIRE PROTECTION	25	-	1	4	7	7	5	-	-	-	-	...
BECAUSE OF HOSPITALS OR HEALTH CLINICS	41	3	2	2	7	9	13	2	2	1	-	167
HOUSEHOLD WOULD NOT LIKE TO MOVE	505	31	52	72	65	69	61	74	25	24	31	156
NOT REPORTED	80	7	1	11	19	4	9	18	4	3	3	148
WITH ADEQUATE SERVICE	1 123	67	94	121	182	169	158	201	49	43	39	161
NOT REPORTED	10	-	1	2	3	-	-	3	1	-	1	...
OVERALL OPINION OF NEIGHBORHOOD												
EXCELLENT	290	17	21	26	33	42	34	62	12	27	16	173
GOOD	939	58	79	113	155	136	127	158	48	33	31	159
FAIR	506	27	46	67	80	77	78	77	19	10	24	156
POOR	139	12	17	8	28	20	23	14	6	4	7	151
NOT REPORTED	10	-	1	2	1	-	-	4	-	-	1	...
HOUSEHOLD WOULD LIKE TO MOVE	386	18	25	28	64	70	80	57	20	16	8	169
EXCELLENT	10	-	2	-	1	1	3	1	-	2	-	...
GOOD	106	2	6	7	12	22	22	21	5	8	2	179
FAIR	173	8	9	14	29	31	39	24	9	6	4	168
POOR	96	8	8	6	22	17	16	11	6	1	2	155
NOT REPORTED	-	-	-	-	-	-	-	-	-	-	-	-
HOUSEHOLD WOULD NOT LIKE TO MOVE	1 486	96	138	186	231	205	182	256	65	57	70	157
EXCELLENT	280	17	19	26	32	42	31	61	12	25	16	172
GOOD	829	56	73	105	141	114	105	137	43	26	29	155
FAIR	331	19	37	52	51	46	38	54	10	3	21	147
POOR	43	4	9	2	6	3	7	3	-	3	5	138
NOT REPORTED	3	-	-	-	1	-	-	1	-	-	-	...
NOT REPORTED	13	-	1	2	3	-	-	3	1	2	1	...

[1]WISH TO MOVE RELATES ONLY TO RESPONDENTS' OPINION OF SPECIFIC CONDITIONS.
[2]FIGURES WILL NOT ADD TO TOTAL BECAUSE MORE THAN ONE INADEQUATE SERVICE WAS REPORTED FOR THE SAME UNIT.
[3]WISH TO MOVE RELATES ONLY TO RESPONDENTS' OPINION OF SPECIFIC SERVICES.

TABLE B-1. INCOME OF FAMILIES AND PRIMARY INDIVIDUALS BY TENURE AND OCCUPANCY AND UTILIZATION CHARACTERISTICS, AND SERVICES AVAILABLE: 1976

(NUMBERS IN THOUSANDS. DATA BASED ON SAMPLE, SEE TEXT. FOR MINIMUM BASE FOR DERIVED FIGURES (PERCENT, MEDIAN, ETC.) AND MEANING OF SYMBOLS, SEE TEXT)

NORTHEAST	TOTAL	LESS THAN $3,000	$3,000 TO $4,999	$5,000 TO $6,999	$7,000 TO $9,999	$10,000 TO $14,999	$15,000 TO $19,999	$20,000 TO $24,999	$25,000 TO $34,999	$35,000 OR MORE	MEDIAN (DOLLARS)
ALL OCCUPIED HOUSING UNITS	16 544	1 331	1 708	1 507	2 024	3 336	2 517	1 676	1 459	985	12600
TENURE AND RACE											
OWNER OCCUPIED	9 882	464	612	704	976	1 959	1 834	1 304	1 196	835	15600
PERCENT OF ALL OCCUPIED	59.7	34.9	35.8	46.7	48.2	58.7	72.9	77.8	82.0	84.7	-
WHITE	9 387	441	577	661	919	1 851	1 736	1 255	1 139	808	15700
BLACK	434	23	33	43	54	102	81	38	42	18	13200
RENTER OCCUPIED	6 662	867	1 096	803	1 049	1 378	683	372	263	151	8600
WHITE	5 493	696	881	654	813	1 166	597	313	240	134	8900
BLACK	1 013	152	191	128	209	180	77	45	16	16	7500
DURATION OF OCCUPANCY											
OWNER OCCUPIED	9 882	464	612	704	976	1 959	1 834	1 304	1 196	835	15600
HOUSEHOLD HEAD LIVED HERE:											
LESS THAN 3 MONTHS	181	4	5	10	20	39	41	17	24	22	16600
3 MONTHS OR LONGER	9 701	460	607	694	956	1 919	1 793	1 287	1 172	813	15600
LIVED HERE LAST WINTER	9 388	447	599	678	933	1 853	1 745	1 226	1 124	784	15500
RENTER OCCUPIED	6 662	867	1 096	803	1 049	1 378	683	372	263	151	8600
HOUSEHOLD HEAD LIVED HERE:											
LESS THAN 3 MONTHS	707	143	99	88	96	131	80	37	15	18	7700
3 MONTHS OR LONGER	5 955	724	997	715	953	1 247	604	335	248	133	8700
LIVED HERE LAST WINTER	5 111	617	878	603	826	1 052	510	292	216	117	8700
COMPLETE BATHROOMS											
OWNER OCCUPIED	9 882	464	612	704	976	1 959	1 834	1 304	1 196	835	15600
1	5 411	330	467	514	696	1 297	984	584	389	149	12700
1 AND ONE-HALF	2 234	57	81	111	175	389	487	377	376	182	18100
2 OR MORE	2 116	64	35	67	80	251	355	336	429	498	23100
ALSO USED BY ANOTHER HOUSEHOLD	9	-	3	2	1	2	-	2	-	-	...
NONE	113	13	26	11	23	20	8	5	2	5	7800
RENTER OCCUPIED	6 662	867	1 096	803	1 049	1 378	683	372	263	151	8600
1	5 802	753	978	711	935	1 218	593	315	197	101	8500
1 AND ONE-HALF	329	14	20	17	62	93	55	27	29	11	12700
2 OR MORE	208	8	22	18	21	26	19	24	33	37	17400
ALSO USED BY ANOTHER HOUSEHOLD	159	53	30	37	11	17	8	-	3	-	4800
NONE	164	40	46	20	19	24	8	6	-	2	4800
COMPLETE KITCHEN FACILITIES											
OWNER OCCUPIED	9 882	464	612	704	976	1 959	1 834	1 304	1 196	835	15600
FOR EXCLUSIVE USE OF HOUSEHOLD	9 850	460	608	700	971	1 952	1 829	1 301	1 193	835	15600
ALSO USED BY ANOTHER HOUSEHOLD	2	-	-	-	-	-	2	-	-	-	...
NO COMPLETE KITCHEN FACILITIES	31	4	3	4	5	7	3	3	3	-	...
RENTER OCCUPIED	6 662	867	1 096	803	1 049	1 378	683	372	263	151	8600
FOR EXCLUSIVE USE OF HOUSEHOLD	6 447	797	1 053	766	1 024	1 357	672	372	260	146	8800
ALSO USED BY ANOTHER HOUSEHOLD	50	17	12	10	5	6	-	-	-	-	4300
NO COMPLETE KITCHEN FACILITIES	165	53	31	26	20	15	11	-	3	5	4900
CONDITION OF KITCHEN FACILITIES											
OWNER OCCUPIED	9 882	464	612	704	976	1 959	1 834	1 304	1 196	835	15600
WITH COMPLETE KITCHEN FACILITIES	9 851	460	608	700	971	1 952	1 831	1 301	1 193	835	15600
ALL USABLE	9 801	454	603	693	969	1 949	1 821	1 295	1 192	825	15600
1 OR MORE NOT USABLE[1]	39	7	5	3	2	2	7	6	2	5	15000
KITCHEN SINK	15	2	2	2	2	1	2	2	-	3	...
REFRIGERATOR	9	3	2	-	-	1	-	-	-	2	...
RANGE OR COOKSTOVE	10	2	1	2	-	-	1	4	2	-	...
NOT REPORTED	5	-	-	-	-	-	4	1	-	-	...
NOT REPORTED	12	-	-	4	-	1	2	-	-	5	...
LACKING COMPLETE KITCHEN FACILITIES	31	4	3	4	5	7	3	3	3	-	...
RENTER OCCUPIED	6 662	867	1 096	803	1 049	1 378	683	372	263	151	8600
WITH COMPLETE KITCHEN FACILITIES	6 497	814	1 065	776	1 028	1 363	672	372	260	146	8700
ALL USABLE	6 380	801	1 033	762	1 010	1 343	664	367	257	142	8800
1 OR MORE NOT USABLE[1]	104	13	28	14	17	17	8	3	3	2	6700
KITCHEN SINK	19	2	3	3	3	3	2	3	-	-	...
REFRIGERATOR	21	-	5	6	3	6	-	-	2	-	...
RANGE OR COOKSTOVE	59	11	18	5	11	5	6	-	2	2	5000
NOT REPORTED	8	2	2	-	2	4	-	-	-	-	...
NOT REPORTED	13	-	5	-	2	3	-	2	-	2	...
LACKING COMPLETE KITCHEN FACILITIES	165	53	31	26	20	15	11	-	3	5	4900
TYPE OF HOUSEHOLD											
OWNER OCCUPIED	9 882	464	612	704	976	1 959	1 834	1 304	1 196	835	15600
2-OR-MORE-PERSON HOUSEHOLDS	8 713	222	319	547	821	1 790	1 752	1 271	1 179	813	16900
HUSBAND-WIFE[2]	7 568	161	223	387	629	1 517	1 595	1 171	1 123	761	17700
WITH 1 OR MORE SUBFAMILIES	128	-	2	1	12	20	28	16	17	31	20000
WITH OTHER RELATIVES OR NONRELATIVES	685	10	9	18	69	118	147	101	116	99	19100
WITH OWN CHILDREN UNDER 18 YEARS	4 027	75	45	82	219	820	1 030	703	632	421	18700
OTHER MALE HEAD[2]	312	10	19	23	36	62	68	41	29	23	15400
WITH 1 OR MORE SUBFAMILIES	25	-	2	-	4	5	4	2	4	5	...
WITH OTHER RELATIVES OR NONRELATIVES	228	9	15	20	27	41	58	23	17	19	15200
WITH OWN CHILDREN UNDER 18 YEARS	38	2	2	-	4	15	6	3	3	3	13800
FEMALE HEAD[2]	832	51	77	137	156	210	89	58	27	28	9900
WITH 1 OR MORE SUBFAMILIES	70	-	2	8	5	22	9	11	6	7	14600
WITH OTHER RELATIVES OR NONRELATIVES	402	26	38	66	77	92	38	27	15	22	9700
WITH OWN CHILDREN UNDER 18 YEARS	280	21	22	54	60	73	30	9	5	7	9200
1-PERSON HOUSEHOLDS	1 169	242	292	157	155	169	82	33	17	22	5600

[1]FIGURES WILL NOT ADD TO TOTAL BECAUSE MORE THAN ONE KITCHEN FACILITY WAS REPORTED AS NOT USABLE FOR THE SAME UNIT.
[2]FIGURES MAY NOT ADD TO TOTAL BECAUSE HOUSEHOLD MEMBERS MAY BE INCLUDED IN MORE THAN ONE GROUP.

TABLE B-1. INCOME OF FAMILIES AND PRIMARY INDIVIDUALS BY TENURE AND OCCUPANCY AND UTILIZATION CHARACTERISTICS, AND SERVICES AVAILABLE: 1976--CONTINUED

(NUMBERS IN THOUSANDS. DATA BASED ON SAMPLE, SEE TEXT. FOR MINIMUM BASE FOR DERIVED FIGURES (PERCENT, MEDIAN, ETC.) AND MEANING OF SYMBOLS, SEE TEXT)

NORTHEAST	TOTAL	LESS THAN $3,000	$3,000 TO $4,999	$5,000 TO $6,999	$7,000 TO $9,999	$10,000 TO $14,999	$15,000 TO $19,999	$20,000 TO $24,999	$25,000 TO $34,999	$35,000 OR MORE	MEDIAN (DOLLARS)
TYPE OF HOUSEHOLD--CONTINUED											
RENTER OCCUPIED	6 662	867	1 096	803	1 049	1 378	683	372	263	151	8600
2-OR-MORE-PERSON HOUSEHOLDS	4 432	336	568	547	749	998	561	322	234	118	10100
HUSBAND-WIFE[1]	2 897	104	220	299	466	749	474	265	215	106	12400
WITH 1 OR MORE SUBFAMILIES	24	-	-	3	5	8	4	-	4	-	...
WITH OTHER RELATIVES OR NONRELATIVES	167	2	18	14	25	50	23	10	20	5	12500
WITH OWN CHILDREN UNDER 18 YEARS	1 416	36	88	126	254	442	221	120	85	46	12300
OTHER MALE HEAD[1]	329	40	55	33	59	78	34	16	8	6	8900
WITH 1 OR MORE SUBFAMILIES	8	-	-	-	2	2	2	3	-	-	...
WITH OTHER RELATIVES OR NONRELATIVES	273	36	50	30	49	59	28	12	6	5	8300
WITH OWN CHILDREN UNDER 18 YEARS	44	6	7	1	7	11	8	5	-	-	10600
FEMALE HEAD[1]	1 207	192	293	215	224	172	53	41	12	6	6100
WITH 1 OR MORE SUBFAMILIES	16	1	-	6	5	-	1	2	-	-	...
WITH OTHER RELATIVES OR NONRELATIVES	416	73	86	61	71	65	25	27	4	4	6600
WITH OWN CHILDREN UNDER 18 YEARS	797	123	224	158	156	95	22	14	5	-	5700
1-PERSON HOUSEHOLDS	2 229	532	528	255	300	380	122	50	29	33	5400
BEDROOMS											
OWNER OCCUPIED	9 882	464	612	704	976	1 959	1 834	1 304	1 196	835	15600
NONE AND 1	472	64	87	70	62	67	50	32	24	16	7700
2 OR MORE	9 410	400	524	634	913	1 891	1 783	1 273	1 172	819	16000
NONE LACKING PRIVACY	8 775	361	470	587	842	1 734	1 686	1 195	1 120	781	16200
1 OR MORE LACKING PRIVACY	620	39	54	45	71	155	94	73	50	38	13200
PRIVACY NOT REPORTED	15	-	-	2	-	2	4	5	2	-	...
3-OR-MORE-PERSON HOUSEHOLDS	5 823	114	100	181	416	1 168	1 325	963	895	661	18500
NO BEDROOMS USED BY 3 PERSONS OR MORE	5 455	105	83	162	381	1 062	1 235	928	858	640	18800
BEDROOMS USED BY 3 PERSONS OR MORE	271	7	14	11	27	82	66	26	22	16	14700
1	249	6	14	11	23	75	61	23	21	15	14700
2 OR MORE	22	1	-	1	4	7	5	2	2	2	...
BEDROOMS USED BY PERSONS 13 YEARS OF AGE OR OLDER	180	3	7	5	17	48	49	19	20	10	15900
NO BEDROOMS USED BY PERSONS 13 YEARS OF AGE OR OLDER	66	3	5	3	7	25	11	5	2	4	12800
NOT REPORTED	26	1	1	3	3	8	5	2	-	2	...
NO BEDROOMS	2	-	-	1	-	1	-	-	-	-	...
NOT REPORTED	94	2	3	7	7	23	24	9	15	4	16100
1- AND 2-PERSON HOUSEHOLDS	4 060	350	511	523	560	790	509	342	301	174	10500
RENTER OCCUPIED	6 662	867	1 096	803	1 049	1 378	683	372	263	151	8600
NONE AND 1	2 822	501	537	356	421	528	223	126	79	52	7100
2 OR MORE	3 840	367	559	446	628	850	461	246	185	99	9600
NONE LACKING PRIVACY	3 308	305	454	357	545	757	417	216	169	88	10000
1 OR MORE LACKING PRIVACY	528	62	105	88	81	92	42	29	16	11	7300
PRIVACY NOT REPORTED	4	-	-	1	1	-	1	-	-	-	...
3-OR-MORE-PERSON HOUSEHOLDS	2 389	121	316	282	425	600	293	172	124	55	10400
NO BEDROOMS USED BY 3 PERSONS OR MORE	1 882	90	241	198	325	484	250	143	112	40	10900
BEDROOMS USED BY 3 PERSONS OR MORE	441	30	71	74	90	104	35	20	11	6	8500
1	416	29	69	72	81	95	35	19	9	6	8400
2 OR MORE	25	2	2	2	9	9	-	2	2	-	...
BEDROOMS USED BY PERSONS 13 YEARS OF AGE OR OLDER	217	17	29	40	30	58	21	12	8	3	9300
NO BEDROOMS USED BY PERSONS 13 YEARS OF AGE OR OLDER	116	9	27	21	31	18	7	1	1	-	7000
NOT REPORTED	108	5	15	12	29	29	8	7	2	3	9300
NO BEDROOMS	5	-	-	-	2	2	-	2	-	-	...
NOT REPORTED	61	2	4	11	8	10	8	8	2	9	12900
1- AND 2-PERSON HOUSEHOLDS	4 272	746	780	521	624	778	390	199	139	96	7400
PLUMBING FACILITIES BY PERSONS PER ROOM											
OWNER OCCUPIED	9 882	464	612	704	976	1 959	1 834	1 304	1 196	835	15600
WITH ALL PLUMBING FACILITIES	9 796	453	590	692	957	1 947	1 829	1 299	1 196	833	15700
1.00 OR LESS	9 526	445	582	686	934	1 873	1 766	1 256	1 165	819	15700
1.01 TO 1.50	243	7	6	5	21	67	56	40	27	14	16400
1.51 OR MORE	27	2	2	1	1	7	7	3	4	-	...
LACKING SOME OR ALL PLUMBING FACILITIES	87	11	22	12	19	12	4	5	-	2	6800
1.00 OR LESS	79	11	20	11	17	10	4	5	-	2	6600
1.01 TO 1.50	5	-	1	1	1	1	1	-	-	-	...
1.51 OR MORE	3	-	1	1	1	1	-	-	-	-	...
RENTER OCCUPIED	6 662	867	1 096	803	1 049	1 378	683	372	263	151	8600
WITH ALL PLUMBING FACILITIES	6 427	793	1 044	758	1 031	1 348	672	370	260	150	8800
1.00 OR LESS	6 062	778	988	693	951	1 265	640	354	252	141	8800
1.01 TO 1.50	299	11	41	60	66	70	24	12	7	8	8700
1.51 OR MORE	66	5	15	6	14	13	8	3	2	2	8600
LACKING SOME OR ALL PLUMBING FACILITIES	235	74	52	44	17	30	11	2	3	1	4600
1.00 OR LESS	229	73	52	44	15	27	11	2	3	1	4600
1.01 TO 1.50	4	2	-	-	1	2	-	-	-	-	...
1.51 OR MORE	2	-	-	-	2	-	-	-	-	-	...
GARBAGE COLLECTION SERVICE											
OWNER OCCUPIED	9 882	464	612	704	976	1 959	1 834	1 304	1 196	835	15600
WITH SERVICE	8 677	373	522	596	821	1 701	1 618	1 183	1 098	767	16000
LESS THAN ONCE A WEEK	86	6	8	9	10	19	19	6	7	2	12600
ONCE A WEEK	4 643	196	294	331	482	1 012	878	615	516	319	15000
TWICE A WEEK OR MORE	3 721	162	199	242	302	629	672	537	548	429	17400
DON'T KNOW	216	9	21	13	26	37	47	24	24	16	15300
NOT REPORTED	12	-	1	-	2	4	2	-	2	2	...
NO SERVICE	1 183	91	87	105	151	255	213	121	97	62	13100
METHOD OF DISPOSAL:											
INCINERATOR, TRASH CHUTE, OR COMPACTOR	99	10	17	11	14	14	14	6	9	3	9400
GARBAGE DISPOSAL	137	7	3	10	7	32	27	17	18	16	16800
OTHER MEANS	926	71	66	81	127	206	169	96	68	40	12800
NOT REPORTED	21	1	1	4	2	4	2	2	2	3	...
DON'T KNOW	17	-	2	-	2	2	2	1	2	6	...
NOT REPORTED	5	-	-	3	2	-	-	-	-	-	...

[1]FIGURES MAY NOT ADD TO TOTAL BECAUSE HOUSEHOLD MEMBERS MAY BE INCLUDED IN MORE THAN ONE GROUP.

TABLE B-1. INCOME OF FAMILIES AND PRIMARY INDIVIDUALS BY TENURE AND OCCUPANCY AND UTILIZATION CHARACTERISTICS, AND SERVICES AVAILABLE: 1976--CONTINUED

(NUMBERS IN THOUSANDS. DATA BASED ON SAMPLE, SEE TEXT. FOR MINIMUM BASE FOR DERIVED FIGURES (PERCENT, MEDIAN, ETC.) AND MEANING OF SYMBOLS, SEE TEXT)

NORTHEAST	TOTAL	LESS THAN $3,000	$3,000 TO $4,999	$5,000 TO $6,999	$7,000 TO $9,999	$10,000 TO $14,999	$15,000 TO $19,999	$20,000 TO $24,999	$25,000 TO $34,999	$35,000 OR MORE	MEDIAN (DOLLARS)
GARBAGE COLLECTION SERVICE--CONTINUED											
RENTER OCCUPIED	6 662	867	1 096	803	1 049	1 378	683	372	263	151	8600
WITH SERVICE	5 860	755	965	700	921	1 220	609	326	231	133	8700
LESS THAN ONCE A WEEK	46	7	8	5	6	10	5	-	4	-	8500
ONCE A WEEK	2 094	275	370	248	357	455	217	87	64	20	8300
TWICE A WEEK OR MORE	2 814	347	430	346	431	567	298	195	121	80	9000
DON'T KNOW	888	126	155	100	124	180	89	42	38	33	8500
NOT REPORTED	18	-	3	-	3	7	-	1	3	-	...
NO SERVICE	769	105	122	100	121	156	74	45	30	16	8400
METHOD OF DISPOSAL:											
INCINERATOR, TRASH CHUTE, OR COMPACTOR	438	68	77	50	61	93	35	25	18	12	8200
GARBAGE DISPOSAL	86	5	8	12	16	13	15	7	6	3	10500
OTHER MEANS	237	30	34	36	43	50	23	13	7	1	8300
NOT REPORTED	7	2	3	1	1	-	-	-	-	-	...
DON'T KNOW	26	6	7	3	5	1	1	2	1	-	...
NOT REPORTED	7	2	2	-	2	1	-	-	-	2	...
EXTERMINATOR SERVICE											
OWNER OCCUPIED	9 882	464	612	704	976	1 959	1 834	1 304	1 196	835	15600
OCCUPIED 3 MONTHS OR LONGER	9 701	460	607	694	956	1 919	1 793	1 287	1 172	813	15600
NO SIGNS OF MICE OR RATS	8 940	421	561	627	877	1 760	1 655	1 207	1 083	750	15700
WITH SIGNS OF MICE OR RATS	688	34	45	57	75	152	116	77	76	57	14400
REGULAR EXTERMINATION SERVICE	50	2	3	9	7	11	6	2	5	5	11900
IRREGULAR EXTERMINATION SERVICE	65	2	8	3	3	9	15	4	13	8	17500
NO EXTERMINATION SERVICE	557	29	33	44	65	128	92	70	55	40	14200
NOT REPORTED	15	2	-	-	-	4	2	1	3	4	...
NOT REPORTED	73	5	2	10	4	8	22	4	12	6	16800
OCCUPIED LESS THAN 3 MONTHS	181	4	5	10	20	39	41	17	24	22	16600
RENTER OCCUPIED	6 662	867	1 096	803	1 049	1 378	683	372	263	151	8600
OCCUPIED 3 MONTHS OR LONGER	5 955	724	997	715	953	1 247	604	335	248	133	8700
NO SIGNS OF MICE OR RATS	5 132	617	831	609	797	1 102	532	298	233	112	8900
WITH SIGNS OF MICE OR RATS	754	102	155	99	148	127	64	31	11	17	7400
REGULAR EXTERMINATION SERVICE	164	18	36	29	29	28	12	7	2	4	6900
IRREGULAR EXTERMINATION SERVICE	200	19	40	28	47	31	18	13	3	1	7900
NO EXTERMINATION SERVICE	377	64	79	41	69	61	33	12	6	12	7200
NOT REPORTED	13	2	-	2	2	8	-	-	-	-	...
NOT REPORTED	69	5	11	7	8	18	8	5	4	4	11200
OCCUPIED LESS THAN 3 MONTHS	707	143	99	88	96	131	80	37	15	18	7700

TABLE B-2. INCOME OF FAMILIES AND PRIMARY INDIVIDUALS BY TENURE AND DEFICIENCIES IN SELECTED STRUCTURAL CHARACTERISTICS: 1976

(NUMBERS IN THOUSANDS. DATA BASED ON SAMPLE, SEE TEXT. FOR MINIMUM BASE FOR DERIVED FIGURES (PERCENT, MEDIAN, ETC.) AND MEANING OF SYMBOLS, SEE TEXT)

NORTHEAST	TOTAL	LESS THAN $3,000	$3,000 TO $4,999	$5,000 TO $6,999	$7,000 TO $9,999	$10,000 TO $14,999	$15,000 TO $19,999	$20,000 TO $24,999	$25,000 TO $34,999	$35,000 OR MORE	MEDIAN (DOLLARS)
2 OR MORE UNITS IN STRUCTURE	6 871	838	1 102	799	1 030	1 414	770	427	309	182	9000
COMMON STAIRWAYS											
OWNER OCCUPIED	1 275	77	134	124	165	278	215	131	92	59	12500
WITH COMMON STAIRWAYS	967	57	112	94	116	204	162	101	73	49	12600
NO LOOSE STEPS	905	55	105	92	108	191	148	93	69	44	12400
RAILINGS NOT LOOSE	818	53	97	79	98	168	138	82	61	44	12500
RAILINGS LOOSE	39	-	3	5	2	19	8	3	-	-	12800
NO RAILINGS	32	2	4	5	3	4	2	5	6	-	...
RAILINGS NOT REPORTED	16	-	2	4	5	-	1	3	2	-	...
LOOSE STEPS	25	-	4	2	2	7	6	-	2	3	...
RAILINGS NOT LOOSE	21	-	2	2	2	5	6	-	2	3	...
RAILINGS LOOSE	2	-	2	-	-	1	-	-	-	-	...
NO RAILINGS	2	-	-	-	-	2	-	-	-	-	...
RAILINGS NOT REPORTED	-	-	-	-	-	-	-	-	-	-	-
STEPS NOT REPORTED	36	2	3	-	6	6	7	8	3	2	...
NO COMMON STAIRWAYS	308	20	21	31	50	74	54	29	19	10	12200
RENTER OCCUPIED	5 595	761	969	674	864	1 136	555	296	217	123	8400
WITH COMMON STAIRWAYS	4 793	663	829	595	735	956	460	252	186	116	8300
NO LOOSE STEPS	4 342	571	754	542	664	866	427	235	172	112	8400
RAILINGS NOT LOOSE	3 862	506	670	479	592	774	373	207	156	104	8400
RAILINGS LOOSE	289	45	61	40	45	40	25	18	8	6	6900
NO RAILINGS	154	18	17	19	22	41	22	7	6	2	10100
RAILINGS NOT REPORTED	36	2	6	3	5	10	6	3	2	-	...
LOOSE STEPS	333	63	68	40	53	70	18	12	8	1	6800
RAILINGS NOT LOOSE	219	40	43	21	29	53	15	9	8	1	7600
RAILINGS LOOSE	90	10	23	17	21	12	3	3	-	-	6400
NO RAILINGS	19	9	1	2	2	5	-	-	-	-	...
RAILINGS NOT REPORTED	5	3	-	-	2	-	-	-	-	-	...
STEPS NOT REPORTED	118	29	8	13	18	20	15	6	7	3	8500
NO COMMON STAIRWAYS	803	98	139	79	129	180	94	44	31	7	9000
LIGHT FIXTURES IN PUBLIC HALLS											
OWNER OCCUPIED	1 275	77	134	124	165	278	215	131	92	59	12500
WITH PUBLIC HALLS	746	45	93	81	92	155	111	68	58	42	12000
WITH LIGHT FIXTURES	712	44	88	75	86	151	108	63	56	41	12100
ALL WORKING	696	44	85	75	86	149	103	62	54	39	12000
SOME WORKING	12	-	2	-	-	2	4	1	2	2	...
NONE WORKING	-	-	-	-	-	-	-	-	-	-	-
NOT REPORTED	4	-	2	-	-	1	2	-	-	-	...
NO LIGHT FIXTURES	34	2	5	6	6	4	3	6	2	2	...
NO PUBLIC HALLS	494	30	37	43	66	116	98	55	33	17	13100
NOT REPORTED	35	2	3	-	8	7	6	8	2	-	...
RENTER OCCUPIED	5 595	761	969	674	864	1 136	555	296	217	123	8400
WITH PUBLIC HALLS	4 420	617	804	533	663	873	416	228	175	111	8200
WITH LIGHT FIXTURES	4 318	598	785	525	652	851	403	226	170	108	8200
ALL WORKING	3 949	534	716	462	589	802	380	203	160	103	8300
SOME WORKING	303	53	55	54	58	40	17	16	6	5	6600
NONE WORKING	39	9	11	5	1	6	3	3	-	-	4800
NOT REPORTED	27	2	3	3	5	4	3	3	5	-	...
NO LIGHT FIXTURES	102	19	19	8	11	22	13	2	5	3	8400
NO PUBLIC HALLS	1 085	122	158	130	188	247	126	62	40	11	9100
NOT REPORTED	90	22	6	11	13	15	13	6	2	2	8300
STORIES BETWEEN MAIN AND APARTMENT ENTRANCES											
NONE(ON SAME FLOOR)	2 139	203	345	234	315	488	293	153	76	31	9700
1(UP OR DOWN)	2 289	283	348	273	367	474	252	135	106	50	9000
2 OR MORE(UP OR DOWN)	2 442	351	410	291	348	451	225	139	127	101	8500
1-UNIT STRUCTURES INCLUDING MOBILE HOMES OR TRAILERS	9 673	493	606	708	995	1 922	1 747	1 250	1 150	803	15300
ALL OCCUPIED HOUSING UNITS	16 544	1 331	1 708	1 507	2 024	3 336	2 517	1 676	1 459	985	12600
ELECTRIC WIRING											
OWNER OCCUPIED	9 882	464	612	704	976	1 959	1 834	1 304	1 196	835	15600
ALL WIRING CONCEALED IN WALLS OR METAL COVERING	9 801	458	597	697	965	1 938	1 825	1 299	1 190	832	15700
SOME OR ALL WIRING EXPOSED	77	6	15	6	11	17	8	5	5	2	10000
NOT REPORTED	5	-	-	1	-	3	-	-	1	-	...
RENTER OCCUPIED	6 662	867	1 096	803	1 049	1 378	683	372	263	151	8600
ALL WIRING CONCEALED IN WALLS OR METAL COVERING	6 540	841	1 073	780	1 037	1 356	677	368	260	148	8700
SOME OR ALL WIRING EXPOSED	119	26	23	19	12	22	6	4	4	3	6000
NOT REPORTED	3	-	-	3	-	-	-	-	-	-	...
ELECTRIC WALL OUTLETS											
OWNER OCCUPIED	9 882	464	612	704	976	1 959	1 834	1 304	1 196	835	15600
WITH WORKING OUTLETS IN EACH ROOM	9 641	450	569	669	938	1 901	1 807	1 289	1 189	830	15800
LACKING WORKING OUTLETS IN SOME OR ALL ROOMS	232	14	41	35	38	54	27	13	7	4	9100
NOT REPORTED	10	-	2	1	-	4	-	3	-	1	...
RENTER OCCUPIED	6 662	867	1 096	803	1 049	1 378	683	372	263	151	8600
WITH WORKING OUTLETS IN EACH ROOM	6 408	817	1 041	755	1 010	1 334	677	363	261	151	8800
LACKING WORKING OUTLETS IN SOME OR ALL ROOMS	249	50	55	45	39	43	7	9	1	-	5800
NOT REPORTED	4	-	-	2	-	1	-	-	1	-	...
BASEMENT											
OWNER OCCUPIED	9 882	464	612	704	976	1 959	1 834	1 304	1 196	835	15600
WITH BASEMENT	8 463	392	527	600	802	1 688	1 582	1 142	1 004	726	15700
NO SIGNS OF WATER LEAKAGE	6 413	307	411	459	614	1 247	1 188	866	781	540	15700
WITH SIGNS OF WATER LEAKAGE	1 964	78	104	132	182	419	383	270	220	176	15900
DON'T KNOW	71	6	12	7	6	17	10	6	2	7	11700
NOT REPORTED	15	2	-	2	-	5	1	-	2	4	...
NO BASEMENT	1 419	72	85	104	174	271	252	162	192	108	15100
RENTER OCCUPIED	6 662	867	1 096	803	1 049	1 378	683	372	263	151	8600
WITH BASEMENT	5 583	736	917	694	854	1 177	573	296	206	130	8600
NO SIGNS OF WATER LEAKAGE	3 032	340	502	357	468	647	346	171	140	60	9000
WITH SIGNS OF WATER LEAKAGE	839	77	101	107	138	217	99	54	26	20	9900
DON'T KNOW	1 685	315	310	228	244	307	123	69	39	50	6900
NOT REPORTED	27	4	3	2	3	6	5	2	2	-	...
NO BASEMENT	1 079	132	180	108	195	201	110	76	57	20	8800

TABLE B-2. INCOME OF FAMILIES AND PRIMARY INDIVIDUALS BY TENURE AND DEFICIENCIES IN SELECTED STRUCTURAL CHARACTERISTICS: 1976--CONTINUED

(NUMBERS IN THOUSANDS. DATA BASED ON SAMPLE, SEE TEXT. FOR MINIMUM BASE FOR DERIVED FIGURES (PERCENT, MEDIAN, ETC.) AND MEANING OF SYMBOLS, SEE TEXT)

NORTHEAST	TOTAL	LESS THAN $3,000	$3,000 TO $4,999	$5,000 TO $6,999	$7,000 TO $9,999	$10,000 TO $14,999	$15,000 TO $19,999	$20,000 TO $24,999	$25,000 TO $34,999	$35,000 OR MORE	MEDIAN (DOLLARS)
ALL OCCUPIED HOUSING UNITS--CONTINUED											
ROOF											
OWNER OCCUPIED	9 882	464	612	704	976	1 959	1 834	1 304	1 196	835	15600
NO SIGNS OF WATER LEAKAGE	9 381	431	579	673	916	1 861	1 730	1 250	1 146	794	15700
WITH SIGNS OF WATER LEAKAGE	420	27	25	28	49	83	86	45	42	35	14900
DON'T KNOW	65	6	7	3	9	10	12	7	5	5	13700
NOT REPORTED	17	-	-	-	2	5	5	2	3	2	...
RENTER OCCUPIED	6 662	867	1 096	803	1 049	1 378	683	372	263	151	8600
NO SIGNS OF WATER LEAKAGE	4 754	586	789	540	754	1 018	510	284	181	92	8800
WITH SIGNS OF WATER LEAKAGE	558	65	97	89	93	103	48	24	25	14	7900
DON'T KNOW	1 335	216	206	169	201	257	124	63	56	43	8100
NOT REPORTED	15	-	4	4	1	1	2	2	2	2	...
INTERIOR FLOORS											
OWNER OCCUPIED	9 882	464	612	704	976	1 959	1 834	1 304	1 196	835	15600
NO HOLES IN FLOOR	9 775	459	600	689	974	1 936	1 814	1 288	1 189	826	15600
WITH HOLES IN FLOOR	54	5	5	9	1	10	11	4	4	5	13700
NOT REPORTED	54	1	6	6	1	13	8	12	3	4	15000
RENTER OCCUPIED	6 662	867	1 096	803	1 049	1 378	683	372	263	151	8600
NO HOLES IN FLOOR	6 343	816	1 028	756	992	1 329	655	358	263	146	8700
WITH HOLES IN FLOOR	270	46	63	41	43	46	20	11	1	-	6300
NOT REPORTED	49	6	6	5	14	3	8	3	-	5	8600
INTERIOR CEILINGS AND WALLS											
OWNER OCCUPIED	9 882	464	612	704	976	1 959	1 834	1 304	1 196	835	15600
OPEN CRACKS OR HOLES:											
NO OPEN CRACKS OR HOLES	9 607	446	592	681	949	1 894	1 788	1 274	1 171	811	15700
WITH OPEN CRACKS OR HOLES	260	16	19	23	27	63	42	30	21	20	13700
NOT REPORTED	15	2	1	-	-	2	3	-	3	5	...
BROKEN PLASTER:											
NO BROKEN PLASTER	9 665	447	593	683	956	1 901	1 801	1 284	1 178	822	15700
WITH BROKEN PLASTER	205	14	16	21	20	54	32	20	17	12	13000
NOT REPORTED	12	3	2	-	-	4	1	-	1	1	...
PEELING PAINT:											
NO PEELING PAINT	9 606	439	587	682	945	1 904	1 795	1 277	1 165	811	15700
WITH PEELING PAINT	262	23	22	22	30	50	38	27	28	22	13400
NOT REPORTED	14	2	2	-	1	4	1	-	3	1	...
RENTER OCCUPIED	6 662	867	1 096	803	1 049	1 378	683	372	263	151	8600
OPEN CRACKS OR HOLES:											
NO OPEN CRACKS OR HOLES	5 845	713	943	683	930	1 229	637	334	237	139	8900
WITH OPEN CRACKS OR HOLES	806	154	152	119	117	147	46	35	25	11	6600
NOT REPORTED	11	-	2	1	2	1	-	3	2	2	...
BROKEN PLASTER:											
NO BROKEN PLASTER	6 109	765	979	725	964	1 291	645	353	244	143	8800
WITH BROKEN PLASTER	541	101	117	77	81	85	38	18	19	6	6400
NOT REPORTED	12	2	-	1	4	1	1	1	-	2	...
PEELING PAINT:											
NO PEELING PAINT	5 918	746	958	686	929	1 241	633	344	244	137	8800
WITH PEELING PAINT	736	120	138	116	117	137	50	27	20	12	6900
NOT REPORTED	7	2	-	1	3	-	1	-	-	2	...
SELECTED STRUCTURAL DEFICIENCIES AND WISH TO MOVE											
OWNER OCCUPIED	9 882	464	612	704	976	1 959	1 834	1 304	1 196	835	15600
WITH STRUCTURAL DEFICIENCIES	2 502	111	137	180	237	532	487	332	274	212	15500
HOUSEHOLD WOULD LIKE TO MOVE[1]	67	2	6	7	3	18	14	9	4	4	14000
UNITS WITH SIGNS OF WATER LEAKAGE IN BASEMENT	47	2	1	5	3	13	12	9	2	1	14600
UNITS WITH SIGNS OF WATER LEAKAGE IN ROOF	26	2	4	-	2	7	7	1	1	2	...
UNITS WITH OPEN CRACKS OR HOLES IN INTERIOR CEILINGS AND WALLS	20	2	5	3	-	3	3	-	1	2	...
UNITS WITH HOLES IN FLOOR	10	-	2	2	-	3	-	-	1	2	...
UNITS WITH BROKEN PLASTER ON INTERIOR CEILINGS AND WALLS	18	2	4	2	-	5	2	-	1	2	...
UNITS WITH PEELING PAINT ON INTERIOR CEILINGS AND WALLS	16	2	4	2	-	3	2	-	2	2	...
UNITS WITH 2 OR MORE STRUCTURAL DEFICIENCIES	34	2	5	5	2	10	6	1	2	2	...
HOUSEHOLD WOULD NOT LIKE TO MOVE	2 222	102	118	157	211	482	439	288	237	188	15500
NOT REPORTED	212	7	13	16	23	31	34	36	33	20	17400
NO STRUCTURAL DEFICIENCIES	7 380	353	474	524	739	1 427	1 347	972	922	623	15600
NOT REPORTED	-	-	-	-	-	-	-	-	-	-	-
RENTER OCCUPIED	6 662	867	1 096	803	1 049	1 378	683	372	263	151	8600
WITH STRUCTURAL DEFICIENCIES	2 044	278	311	295	321	425	198	111	62	42	8300
HOUSEHOLD WOULD LIKE TO MOVE[1]	390	81	89	53	62	58	23	15	6	3	6000
UNITS WITH SIGNS OF WATER LEAKAGE IN BASEMENT	139	22	34	17	25	24	10	3	2	3	6600
UNITS WITH SIGNS OF WATER LEAKAGE IN ROOF	150	28	36	13	27	20	10	9	5	3	6800
UNITS WITH OPEN CRACKS OR HOLES IN INTERIOR CEILINGS AND WALLS	284	71	63	36	46	40	11	11	6	2	5500
UNITS WITH HOLES IN FLOOR	115	25	27	22	13	18	6	5	-	-	5500
UNITS WITH BROKEN PLASTER ON INTERIOR CEILINGS AND WALLS	217	41	59	32	40	27	11	3	3	2	5600
UNITS WITH PEELING PAINT ON INTERIOR CEILINGS AND WALLS	258	48	58	41	41	40	17	11	2	2	6200
UNITS WITH 2 OR MORE STRUCTURAL DEFICIENCIES	322	65	78	45	54	45	17	9	6	3	5800
HOUSEHOLD WOULD NOT LIKE TO MOVE	1 508	185	206	219	241	329	156	89	53	32	8800
NOT REPORTED	146	13	16	23	18	39	19	7	3	7	10300
NO STRUCTURAL DEFICIENCIES	4 615	589	785	507	727	953	486	260	201	107	8800
NOT REPORTED	2	-	-	1	-	-	-	-	-	2	...
OVERALL OPINION OF STRUCTURE											
OWNER OCCUPIED	9 882	464	612	704	976	1 959	1 834	1 304	1 196	835	15600
EXCELLENT	4 271	160	189	271	372	719	801	571	662	527	17700
GOOD	4 828	241	353	345	514	1 032	908	671	484	280	14700
FAIR	687	44	54	81	78	190	111	57	48	24	12300
POOR	73	9	12	8	10	14	13	4	1	2	8900
NOT REPORTED	23	9	3	-	2	4	1	1	2	2	...
RENTER OCCUPIED	6 662	867	1 096	803	1 049	1 378	683	372	263	151	8600
EXCELLENT	1 320	143	225	168	199	239	141	76	73	56	8900
GOOD	3 225	413	480	369	494	722	366	186	129	66	9100
FAIR	1 585	212	267	198	267	337	140	86	51	26	8300
POOR	486	81	109	63	87	76	36	22	11	1	6700
NOT REPORTED	46	18	14	4	3	4	-	2	-	2	3700

[1]FIGURES WILL NOT ADD TO TOTAL BECAUSE MORE THAN ONE STRUCTURAL DEFICIENCY WAS REPORTED FOR THE SAME UNIT.

TABLE B-3. INCOME OF FAMILIES AND PRIMARY INDIVIDUALS BY TENURE AND FAILURES IN PLUMBING FACILITIES AND EQUIPMENT: 1976

(NUMBERS IN THOUSANDS. DATA BASED ON SAMPLE, SEE TEXT. FOR MINIMUM BASE FOR DERIVED FIGURES (PERCENT, MEDIAN, ETC.) AND MEANING OF SYMBOLS, SEE TEXT)

NORTHEAST	TOTAL	LESS THAN $3,000	$3,000 TO $4,999	$5,000 TO $6,999	$7,000 TO $9,999	$10,000 TO $14,999	$15,000 TO $19,999	$20,000 TO $24,999	$25,000 TO $34,999	$35,000 OR MORE	MEDIAN (DOLLARS)
UNITS OCCUPIED 3 MONTHS OR LONGER	15 656	1 184	1 604	1 409	1 908	3 166	2 396	1 622	1 420	945	12700
WATER SUPPLY											
OWNER OCCUPIED	9 701	460	607	694	956	1 919	1 793	1 287	1 172	813	15600
WITH PIPED WATER INSIDE STRUCTURE	9 691	459	604	692	954	1 919	1 791	1 287	1 172	813	15600
NO BREAKDOWNS	9 436	445	595	668	933	1 870	1 751	1 246	1 133	794	15600
WITH BREAKDOWNS	190	8	7	17	17	37	29	35	29	11	16500
UNUSABLE 6 CONSECUTIVE HOURS OR LONGER:	151	7	5	14	10	26	25	30	24	10	17700
1 TIME	22	-	1	-	4	6	2	3	5	-	...
2 TIMES	15	1	1	3	2	5	2	1	-	-	...
3 TIMES OR MORE	2	-	-	-	-	-	-	1	-	1	...
NOT REPORTED	13	3	1	1	1	1	-	1	3	2	...
DON'T KNOW	52	3	1	5	2	11	11	6	6	6	16800
NOT REPORTED											
REASON FOR BREAKDOWN:											
PROBLEMS INSIDE BUILDING	36	1	2	5	2	8	5	5	5	2	...
PROBLEMS OUTSIDE BUILDING	146	6	5	11	13	29	23	28	23	7	16700
NOT REPORTED	9	1	-	1	1	-	1	2	2	2	...
NO PIPED WATER INSIDE STRUCTURE	10	1	3	1	2	1	1	-	-	-	...
RENTER OCCUPIED	5 955	724	997	715	953	1 247	604	335	248	133	8700
WITH PIPED WATER INSIDE STRUCTURE	5 946	721	996	713	952	1 246	604	335	248	132	8700
NO BREAKDOWNS	5 687	687	947	686	918	1 199	575	320	229	126	8700
WITH BREAKDOWNS	178	23	37	21	23	26	18	10	14	4	7900
UNUSABLE 6 CONSECUTIVE HOURS OR LONGER:											
1 TIME	105	8	23	7	12	18	11	10	14	3	10700
2 TIMES	23	5	3	4	3	5	2	-	-	2	...
3 TIMES OR MORE	48	11	11	9	8	3	6	1	-	-	5600
NOT REPORTED	2	-	-	2	-	-	-	-	-	-	...
DON'T KNOW	22	2	5	2	3	5	4	1	-	-	...
NOT REPORTED	59	9	8	5	8	15	6	3	5	2	10200
REASON FOR BREAKDOWN:											
PROBLEMS INSIDE BUILDING	103	14	30	10	10	22	8	1	6	3	6700
PROBLEMS OUTSIDE BUILDING	60	5	6	9	11	3	11	7	8	-	9600
NOT REPORTED	15	5	1	2	2	2	-	2	-	2	...
NO PIPED WATER INSIDE STRUCTURE	9	3	1	1	1	1	-	-	-	1	...
SEWAGE DISPOSAL											
OWNER OCCUPIED	9 701	460	607	694	956	1 919	1 793	1 287	1 172	813	15600
WITH PUBLIC SEWER, SEPTIC TANK, OR CESSPOOL	9 667	455	598	687	949	1 916	1 790	1 287	1 172	813	15600
NO BREAKDOWNS	9 498	446	589	670	922	1 884	1 767	1 271	1 154	795	15700
WITH BREAKDOWNS	88	5	5	6	14	18	11	10	6	12	13600
UNUSABLE 6 CONSECUTIVE HOURS OR LONGER:											
1 TIME	65	3	4	5	13	11	10	8	3	8	13400
2 TIMES	12	-	-	1	1	3	-	2	3	2	...
3 TIMES OR MORE	8	1	2	-	-	5	1	-	-	-	...
NOT REPORTED	3	2	-	-	-	-	-	-	-	2	...
DON'T KNOW	2	-	-	-	-	-	1	-	2	-	...
NOT REPORTED	78	4	5	11	12	13	11	5	10	6	12600
WITH CHEMICAL TOILET, PRIVY, OR OTHER MEANS	34	5	9	6	7	4	3	1	-	-	...
RENTER OCCUPIED	5 955	724	997	715	953	1 247	604	335	248	133	8700
WITH PUBLIC SEWER, SEPTIC TANK, OR CESSPOOL	5 937	721	994	713	950	1 242	604	334	248	132	8700
NO BREAKDOWNS	5 775	696	970	684	924	1 212	591	330	241	127	8700
WITH BREAKDOWNS	75	11	12	14	10	11	6	4	6	2	7200
UNUSABLE 6 CONSECUTIVE HOURS OR LONGER:											
1 TIME	42	6	8	7	3	4	6	4	4	-	6900
2 TIMES	11	4	2	1	1	2	-	-	-	2	...
3 TIMES OR MORE	17	1	2	3	6	3	-	-	2	-	...
NOT REPORTED	4	-	-	2	-	3	-	-	-	-	...
DON'T KNOW	2	-	1	2	-	-	-	-	-	-	...
NOT REPORTED	85	14	12	13	16	18	7	1	1	3	7700
WITH CHEMICAL TOILET, PRIVY, OR OTHER MEANS	18	4	3	2	3	5	-	1	-	1	...
TYPE OF SEWAGE DISPOSAL											
OWNER OCCUPIED	9 701	460	607	694	956	1 919	1 793	1 287	1 172	813	15600
WITH PUBLIC SEWER	6 310	285	415	458	607	1 220	1 136	858	778	554	15700
1 OR MORE BREAKDOWNS	34	2	3	2	3	8	5	5	5	2	...
WITH SEPTIC TANK OR CESSPOOL	3 357	171	183	229	342	696	654	429	394	259	15400
1 OR MORE BREAKDOWNS	54	4	2	5	11	10	6	5	1	10	12800
RENTER OCCUPIED	5 955	724	997	715	953	1 247	604	335	248	133	8700
WITH PUBLIC SEWER	5 364	670	910	651	860	1 100	542	286	220	124	8600
1 OR MORE BREAKDOWNS	58	11	7	14	9	5	4	2	5	2	6600
WITH SEPTIC TANK OR CESSPOOL	573	51	84	62	89	142	62	48	28	7	10000
1 OR MORE BREAKDOWNS	17	1	5	-	1	7	1	2	1	-	...
FLUSH TOILET											
OWNER OCCUPIED	9 701	460	607	694	956	1 919	1 793	1 287	1 172	813	15600
WITH ALL PLUMBING FACILITIES	9 617	449	585	682	938	1 908	1 789	1 282	1 172	811	15700
WITH ONLY 1 FLUSH TOILET	5 419	331	475	515	690	1 294	985	583	396	151	12700
NO BREAKDOWNS IN FLUSH TOILET	5 307	318	465	501	674	1 279	964	571	388	147	12700
WITH BREAKDOWNS IN FLUSH TOILET	75	7	8	10	13	9	14	9	2	3	10100
UNUSABLE 6 CONSECUTIVE HOURS OR LONGER:											
1 TIME	62	6	6	9	10	6	12	8	2	3	9800
2 TIMES	7	-	2	-	2	2	-	1	-	-	...
3 TIMES	3	1	-	1	-	-	1	-	-	-	...
4 TIMES OR MORE	2	-	-	-	-	2	1	-	-	-	...
NOT REPORTED	-	-	-	-	-	-	-	-	-	-	-
NOT REPORTED	37	6	2	4	3	5	7	2	7	1	13700
REASON FOR BREAKDOWN:											
PROBLEMS INSIDE BUILDING	45	5	8	7	7	5	7	4	-	3	8400
PROBLEMS OUTSIDE BUILDING	27	2	-	2	5	4	7	4	2	-	...
NOT REPORTED	2	-	-	1	1	-	-	1	-	-	...
LACKING SOME OR ALL PLUMBING FACILITIES	84	11	22	12	17	12	4	5	-	2	6600

TABLE B-3. INCOME OF FAMILIES AND PRIMARY INDIVIDUALS BY TENURE AND FAILURES IN PLUMBING FACILITIES AND EQUIPMENT: 1976--CONTINUED

(NUMBERS IN THOUSANDS. DATA BASED ON SAMPLE, SEE TEXT. FOR MINIMUM BASE FOR DERIVED FIGURES (PERCENT, MEDIAN, ETC.) AND MEANING OF SYMBOLS, SEE TEXT)

NORTHEAST	TOTAL	LESS THAN $3,000	$3,000 TO $4,999	$5,000 TO $6,999	$7,000 TO $9,999	$10,000 TO $14,999	$15,000 TO $19,999	$20,000 TO $24,999	$25,000 TO $34,999	$35,000 OR MORE	MEDIAN (DOLLARS)
UNITS OCCUPIED 3 MONTHS OR LONGER--CON.											
FLUSH TOILET--CONTINUED											
RENTER OCCUPIED	5 955	724	997	715	953	1 247	604	335	248	133	8700
WITH ALL PLUMBING FACILITIES	5 753	662	953	672	941	1 223	593	333	245	132	8900
WITH ONLY 1 FLUSH TOILET	5 305	646	918	645	868	1 131	529	291	187	90	8500
NO BREAKDOWNS IN FLUSH TOILET	5 096	622	870	617	832	1 097	507	279	183	88	8600
WITH BREAKDOWNS IN FLUSH TOILET	156	18	41	20	27	26	15	7	2	-	7000
UNUSABLE 6 CONSECUTIVE HOURS OR LONGER:											
1 TIME	105	10	27	12	18	19	10	7	2	-	7600
2 TIMES	16	2	6	2	2	2	2	-	-	-	...
3 TIMES	7	2	2	1	1	1	-	1	-	-	...
4 TIMES OR MORE	26	5	6	3	5	3	3	-	-	-	...
NOT REPORTED	2	-	-	2	-	-	-	-	-	-	...
NOT REPORTED	54	6	8	8	9	8	8	5	1	2	8900
REASON FOR BREAKDOWN:											
PROBLEMS INSIDE BUILDING	118	13	33	17	21	20	11	2	2	-	6500
PROBLEMS OUTSIDE BUILDING	20	2	4	1	1	3	4	4	1	-	...
NOT REPORTED	18	3	3	2	5	3	-	2	-	-	...
LACKING SOME OR ALL PLUMBING FACILITIES	202	62	45	43	11	24	11	2	3	1	4700
ELECTRIC FUSE BLOWOUTS											
OWNER OCCUPIED	9 701	460	607	694	956	1 919	1 793	1 287	1 172	813	15600
NO FUSE OR SWITCH BLOWOUTS	8 493	422	562	612	873	1 710	1 551	1 088	1 006	669	15200
WITH FUSE OR SWITCH BLOWOUTS	1 128	31	41	73	82	197	228	195	155	128	18100
1 TIME	674	18	30	37	44	124	136	128	90	68	18100
2 TIMES	239	10	7	22	20	34	46	33	44	25	18000
3 TIMES OR MORE	202	4	4	15	16	34	43	34	21	32	18400
NOT REPORTED	14	-	-	-	2	5	2	1	1	3	...
DON'T KNOW	25	4	-	1	1	4	2	2	4	7	...
NOT REPORTED	54	3	5	8	1	8	12	2	7	9	16100
RENTER OCCUPIED	5 955	724	997	715	953	1 247	604	335	248	133	8700
NO FUSE OR SWITCH BLOWOUTS	5 179	638	863	629	847	1 059	521	297	213	112	8600
WITH FUSE OR SWITCH BLOWOUTS	669	68	116	69	92	159	78	37	33	17	9600
1 TIME	336	40	55	29	53	78	42	15	18	5	9500
2 TIMES	139	13	23	19	20	34	13	8	3	6	9200
3 TIMES OR MORE	179	11	35	21	19	42	22	14	10	6	10500
NOT REPORTED	14	4	3	-	-	4	1	-	2	-	...
DON'T KNOW	38	8	10	10	3	5	-	1	1	-	5200
NOT REPORTED	70	9	9	7	11	24	5	1	1	4	9900
UNITS OCCUPIED LAST WINTER	14 499	1 064	1 477	1 280	1 759	2 906	2 255	1 517	1 340	901	12900
HEATING EQUIPMENT											
OWNER OCCUPIED	9 388	447	599	678	933	1 853	1 745	1 226	1 124	784	15500
WITH HEATING EQUIPMENT	9 388	447	599	678	933	1 853	1 745	1 226	1 124	784	15500
NO BREAKDOWNS	8 631	408	550	615	872	1 677	1 594	1 147	1 035	733	15600
WITH BREAKDOWNS	706	36	46	53	55	167	148	71	84	47	14900
1 TIME	524	23	36	32	37	121	116	50	65	43	15500
2 TIMES	110	7	4	13	11	19	22	18	13	4	15400
3 TIMES	21	1	3	2	2	8	3	1	1	-	...
4 TIMES OR MORE	36	4	1	5	5	12	7	-	3	-	...
NOT REPORTED	14	-	2	2	-	7	1	1	2	-	...
NOT REPORTED	51	3	4	10	7	9	3	8	5	4	11500
NO HEATING EQUIPMENT	-	-	-	-	-	-	-	-	-	-	-
RENTER OCCUPIED	5 111	617	878	603	826	1 052	510	292	216	117	8700
WITH HEATING EQUIPMENT	5 105	616	875	603	826	1 052	508	292	216	117	8700
NO BREAKDOWNS	4 223	523	726	489	692	867	428	230	176	91	8600
WITH BREAKDOWNS	831	88	136	109	126	179	77	57	38	20	9000
1 TIME	329	29	52	36	51	85	29	28	12	5	9700
2 TIMES	164	13	21	32	20	33	13	15	9	7	9400
3 TIMES	105	11	15	11	17	23	16	5	5	3	9700
4 TIMES OR MORE	222	34	46	28	37	36	19	9	10	3	7300
NOT REPORTED	10	2	2	2	1	2	-	-	2	2	...
NOT REPORTED	52	5	12	5	7	7	3	5	2	6	8500
NO HEATING EQUIPMENT	6	2	3	-	-	-	2	-	-	-	...
INSUFFICIENT HEAT											
ADDITIONAL HEAT SOURCE:											
OWNER OCCUPIED	9 388	447	599	678	933	1 853	1 745	1 226	1 124	784	15500
WITH SPECIFIED HEATING EQUIPMENT[1]	9 304	438	580	666	917	1 839	1 735	1 223	1 123	782	15600
NO ADDITIONAL HEAT SOURCE USED	8 758	400	533	619	846	1 735	1 652	1 162	1 066	745	15700
USED KITCHEN STOVE, FIREPLACE, OR PORTABLE HEATER	503	33	44	38	66	94	78	57	57	34	13700
NOT REPORTED	43	4	3	10	5	10	5	4	-	3	10000
LACKING SPECIFIED HEATING EQUIPMENT OR NONE	84	9	19	11	16	14	10	3	1	2	7700
RENTER OCCUPIED	5 111	617	878	603	826	1 052	510	292	216	117	8700
WITH SPECIFIED HEATING EQUIPMENT[1]	5 012	607	859	591	808	1 033	497	287	215	114	8700
NO ADDITIONAL HEAT SOURCE USED	4 105	488	696	465	655	855	433	248	170	95	8800
USED KITCHEN STOVE, FIREPLACE, OR PORTABLE HEATER	867	117	155	116	150	172	61	37	44	15	7900
NOT REPORTED	40	3	8	10	3	7	3	2	2	4	6900
LACKING SPECIFIED HEATING EQUIPMENT OR NONE	99	10	19	12	17	19	12	5	1	3	8500
ROOMS LACKING SPECIFIED HEAT SOURCE:											
OWNER OCCUPIED	9 388	447	599	678	933	1 853	1 745	1 226	1 124	784	15500
WITH SPECIFIED HEATING EQUIPMENT[1]	9 304	438	580	666	917	1 839	1 735	1 223	1 123	782	15600
NO ROOMS LACKING AIR DUCTS, REGISTERS, RADIATORS OR HEATERS	8 017	358	464	537	759	1 536	1 518	1 095	1 037	713	16200
ROOMS LACKING AIR DUCTS, REGISTERS, RADIATORS OR HEATERS	1 248	79	113	128	157	295	212	124	78	63	12500
1 ROOM	545	24	38	47	63	112	110	67	42	43	14500
2 ROOMS	292	20	26	35	40	68	44	29	20	10	11800
3 ROOMS OR MORE	412	35	50	45	54	115	59	28	16	10	10900
NOT REPORTED	38	1	3	1	2	8	5	4	8	6	18900
LACKING SPECIFIED HEATING EQUIPMENT OR NONE	84	9	19	11	16	14	10	3	1	2	7700

[1]EXCLUDES ROOM HEATERS WITHOUT FLUE OR VENT, FIREPLACES, STOVES, AND PORTABLE HEATERS.

TABLE B-3. INCOME OF FAMILIES AND PRIMARY INDIVIDUALS BY TENURE AND FAILURES IN PLUMBING FACILITIES AND EQUIPMENT: 1976--CONTINUED

(NUMBERS IN THOUSANDS. DATA BASED ON SAMPLE, SEE TEXT. FOR MINIMUM BASE FOR DERIVED FIGURES (PERCENT, MEDIAN, ETC.) AND MEANING OF SYMBOLS, SEE TEXT)

NORTHEAST	TOTAL	LESS THAN $3,000	$3,000 TO $4,999	$5,000 TO $6,999	$7,000 TO $9,999	$10,000 TO $14,999	$15,000 TO $19,999	$20,000 TO $24,999	$25,000 TO $34,999	$35,000 OR MORE	MEDIAN (DOLLARS)
UNITS OCCUPIED LAST WINTER--CONTINUED											
INSUFFICIENT HEAT--CONTINUED											
RENTER OCCUPIED	5 111	617	878	603	826	1 052	510	292	216	117	8700
WITH SPECIFIED HEATING EQUIPMENT[1]	5 012	607	859	591	808	1 033	497	287	215	114	8700
NO ROOMS LACKING AIR DUCTS, REGISTERS, RADIATORS OR HEATERS	4 280	496	721	508	688	884	438	251	191	104	8800
ROOMS LACKING AIR DUCTS, REGISTERS, RADIATORS OR HEATERS	686	106	131	75	116	136	57	33	24	8	7800
1 ROOM	313	53	58	35	46	68	20	15	13	5	7700
2 ROOMS	160	27	33	22	28	24	16	9	3	-	6900
3 ROOMS OR MORE	213	26	40	19	42	44	21	9	8	3	8500
NOT REPORTED	46	5	8	8	5	13	3	3	-	2	8600
LACKING SPECIFIED HEATING EQUIPMENT OR NONE	99	10	19	12	17	19	12	5	1	3	8500
CLOSURE OF ROOMS:											
OWNER OCCUPIED	9 388	447	599	678	933	1 853	1 745	1 226	1 124	784	15500
WITH HEATING EQUIPMENT	9 388	447	599	678	933	1 853	1 745	1 226	1 124	784	15500
NO ROOMS CLOSED	9 095	419	571	638	907	1 792	1 715	1 196	1 097	759	15600
CLOSED CERTAIN ROOMS	251	23	24	30	24	53	27	24	23	22	12300
LIVING ROOM ONLY	5	-	2	1	1	-	-	-	-	2	...
DINING ROOM ONLY	1	-	-	-	1	-	-	-	-	-	...
1 OR MORE BEDROOMS ONLY	159	19	20	22	14	35	16	11	11	11	10700
OTHER ROOMS OR COMBINATION	80	4	3	6	8	17	9	12	10	9	15700
NOT REPORTED	7	-	-	2	-	2	2	-	2	-	...
NOT REPORTED	42	5	4	10	3	7	3	5	3	2	10100
NO HEATING EQUIPMENT	-	-	-	-	-	-	-	-	-	-	-
RENTER OCCUPIED	5 111	617	878	603	826	1 052	510	292	216	117	8700
WITH HEATING EQUIPMENT	5 105	616	875	603	826	1 052	508	292	216	117	8700
NO ROOMS CLOSED	4 721	571	777	551	763	985	479	277	207	110	8800
CLOSED CERTAIN ROOMS	344	42	89	46	57	62	26	11	7	4	6800
LIVING ROOM ONLY	43	8	14	5	8	3	5	-	-	2	5000
DINING ROOM ONLY	8	-	5	-	2	2	-	-	-	-	...
1 OR MORE BEDROOMS ONLY	225	30	47	33	41	45	17	6	5	2	7200
OTHER ROOMS OR COMBINATION	61	5	18	9	5	12	5	4	2	-	6600
NOT REPORTED	8	-	5	-	2	-	-	2	-	-	...
NOT REPORTED	40	3	9	5	6	5	3	3	2	3	8100
NO HEATING EQUIPMENT	6	2	3	-	-	-	2	-	-	-	...

[1] EXCLUDES ROOM HEATERS WITHOUT FLUE OR VENT, FIREPLACES, STOVES, AND PORTABLE HEATERS.

TABLE B-4. INCOME OF FAMILIES AND PRIMARY INDIVIDUALS BY TENURE AND SELECTED NEIGHBORHOOD CHARACTERISTICS: 1976

(NUMBERS IN THOUSANDS. DATA BASED ON SAMPLE, SEE TEXT. FOR MINIMUM BASE FOR DERIVED FIGURES (PERCENT, MEDIAN, ETC.) AND MEANING OF SYMBOLS, SEE TEXT)

NORTHEAST	TOTAL	LESS THAN $3,000	$3,000 TO $4,999	$5,000 TO $6,999	$7,000 TO $9,999	$10,000 TO $14,999	$15,000 TO $19,999	$20,000 TO $24,999	$25,000 TO $34,999	$35,000 OR MORE	MEDIAN (DOLLARS)
NEIGHBORHOOD CONDITIONS AND WISH TO MOVE[1]											
OWNER OCCUPIED	9 882	464	612	704	976	1 959	1 834	1 304	1 196	835	15600
NO STREET OR HIGHWAY NOISE	6 689	325	381	442	611	1 268	1 246	908	869	640	16300
WITH STREET OR HIGHWAY NOISE	3 177	135	229	260	363	689	585	397	326	193	14400
BOTHERSOME TO RESPONDENT	1 324	46	103	102	152	265	235	199	134	88	14900
WOULD LIKE TO MOVE	363	16	27	26	51	76	57	51	38	22	14100
WOULD NOT LIKE TO MOVE	958	30	74	76	101	190	178	148	95	66	15200
NOT REPORTED	3	-	2	-	-	-	-	-	1	-	...
NOT BOTHERSOME TO RESPONDENT	1 842	90	125	158	210	422	344	196	192	105	14000
NOT REPORTED	11	-	2	-	1	1	6	2	-	-	...
NOT REPORTED	16	4	2	2	2	2	2	-	2	1	...
NO AIRPLANE TRAFFIC NOISE	8 028	370	510	561	801	1 615	1 474	1 047	957	693	15500
WITH AIRPLANE TRAFFIC NOISE	1 835	89	100	141	173	342	357	256	235	140	16000
BOTHERSOME TO RESPONDENT	694	31	46	47	73	114	131	101	82	68	16300
WOULD LIKE TO MOVE	102	5	5	12	13	16	19	17	9	6	15000
WOULD NOT LIKE TO MOVE	589	27	41	35	60	98	111	83	73	62	16600
NOT REPORTED	3	-	-	-	-	1	2	-	-	-	...
NOT BOTHERSOME TO RESPONDENT	1 130	57	53	92	98	225	226	155	151	72	15900
NOT REPORTED	10	1	-	2	2	2	-	-	2	-	...
NOT REPORTED	20	4	2	2	2	2	2	2	3	1	...
NO HEAVY TRAFFIC	6 994	310	365	439	615	1 351	1 363	959	917	676	16500
WITH HEAVY TRAFFIC	2 873	150	245	262	359	606	470	345	278	158	13500
BOTHERSOME TO RESPONDENT	1 072	45	90	76	127	234	180	165	96	59	14200
WOULD LIKE TO MOVE	325	14	22	22	39	74	49	47	35	22	14400
WOULD NOT LIKE TO MOVE	744	31	68	54	88	158	131	118	61	36	14200
NOT REPORTED	3	-	-	-	-	2	-	-	-	2	...
NOT BOTHERSOME TO RESPONDENT	1 789	105	152	186	231	369	287	179	181	98	13000
NOT REPORTED	11	-	3	-	1	2	3	2	1	-	...
NOT REPORTED	16	4	2	4	2	2	1	-	2	1	...
NO STREETS IN NEED OF REPAIR	8 171	374	512	581	769	1 600	1 488	1 105	1 015	726	15800
WITH STREETS IN NEED OF REPAIR	1 692	87	98	121	205	357	341	199	178	107	14700
BOTHERSOME TO RESPONDENT	1 114	44	54	73	123	245	238	143	123	70	15400
WOULD LIKE TO MOVE	154	5	7	17	25	33	28	15	21	3	13400
WOULD NOT LIKE TO MOVE	957	39	46	56	98	211	210	126	103	67	15600
NOT REPORTED	2	-	-	-	-	1	-	2	-	-	...
NOT BOTHERSOME TO RESPONDENT	570	41	42	47	82	108	103	56	54	37	13400
NOT REPORTED	8	2	1	-	1	3	1	1	-	-	...
NOT REPORTED	20	4	2	2	2	2	4	-	3	1	...
NO ROADS IMPASSABLE	8 652	399	551	623	839	1 686	1 605	1 154	1 045	752	15700
WITH ROADS IMPASSABLE	1 179	58	59	79	134	259	222	146	144	79	15000
BOTHERSOME TO RESPONDENT	685	21	31	42	77	154	140	94	81	45	15600
WOULD LIKE TO MOVE	119	3	4	14	20	29	18	13	10	7	13100
WOULD NOT LIKE TO MOVE	566	18	26	28	57	124	123	80	71	39	16200
NOT REPORTED	-	-	-	-	-	-	-	-	-	-	-
NOT BOTHERSOME TO RESPONDENT	484	36	28	35	56	103	81	49	61	33	14200
NOT REPORTED	10	-	-	2	1	3	1	2	2	-	...
NOT REPORTED	52	8	2	3	3	14	7	5	7	4	13900
NO OCCUPIED HOUSING IN RUNDOWN CONDITION	9 061	412	553	637	876	1 796	1 687	1 195	1 115	790	15800
WITH OCCUPIED HOUSING IN RUNDOWN CONDITION	794	47	57	65	93	157	146	110	78	42	14300
BOTHERSOME TO RESPONDENT	481	27	25	26	56	99	94	78	51	23	15300
WOULD LIKE TO MOVE	148	11	8	5	18	34	24	26	15	7	14700
WOULD NOT LIKE TO MOVE	332	16	17	21	38	65	70	52	36	16	15600
NOT REPORTED	-	-	-	-	-	-	-	-	-	-	-
NOT BOTHERSOME TO RESPONDENT	309	20	31	39	36	57	52	31	25	19	12600
NOT REPORTED	4	-	1	-	1	-	-	-	2	-	...
NOT REPORTED	28	5	2	2	6	6	1	-	3	3	...
NO COMMERCIAL OR NONRESIDENTIAL ACTIVITIES	8 128	372	496	574	758	1 564	1 507	1 090	1 023	744	16000
WITH COMMERCIAL OR NONRESIDENTIAL ACTIVITIES	1 733	87	112	129	215	392	326	215	169	90	14100
BOTHERSOME TO RESPONDENT	319	16	16	21	32	81	65	41	32	14	14600
WOULD LIKE TO MOVE	128	7	5	8	19	24	25	18	17	5	15100
WOULD NOT LIKE TO MOVE	189	8	10	14	13	57	40	22	16	10	14300
NOT REPORTED	2	-	-	-	-	-	-	2	-	-	...
NOT BOTHERSOME TO RESPONDENT	1 403	69	95	107	182	309	261	173	135	72	14000
NOT REPORTED	11	2	1	-	1	2	-	-	2	3	...
NOT REPORTED	22	5	3	2	3	3	1	-	4	1	...
NO ODORS, SMOKE, OR GAS	8 921	421	562	632	882	1 728	1 638	1 179	1 096	784	15700
WITH ODORS, SMOKE, OR GAS	941	39	48	71	91	227	195	124	98	48	14900
BOTHERSOME TO RESPONDENT	623	25	30	35	60	137	127	90	81	39	16000
WOULD LIKE TO MOVE	169	8	4	10	25	36	39	26	18	4	15200
WOULD NOT LIKE TO MOVE	454	17	26	24	35	101	88	64	63	35	16300
NOT REPORTED	-	-	-	-	-	-	-	-	-	-	-
NOT BOTHERSOME TO RESPONDENT	317	13	18	36	30	89	68	35	18	9	13400
NOT REPORTED	1	-	-	-	1	-	-	-	-	-	...
NOT REPORTED	20	4	2	2	3	4	1	1	2	3	...
ADEQUATE STREET LIGHTS	7 500	364	499	560	731	1 484	1 367	967	895	634	15400
INADEQUATE STREET LIGHTS	2 362	96	111	143	243	472	464	337	297	198	16200
BOTHERSOME TO RESPONDENT	857	36	37	46	68	170	179	152	102	68	17000
WOULD LIKE TO MOVE	78	2	6	9	8	18	15	14	4	2	13800
WOULD NOT LIKE TO MOVE	774	34	31	36	59	149	163	138	97	66	17400
NOT REPORTED	5	-	-	2	-	2	1	-	-	-	...
NOT BOTHERSOME TO RESPONDENT	1 491	60	74	96	172	301	283	185	191	128	15700
NOT REPORTED	14	-	-	-	3	2	2	1	5	2	...
NOT REPORTED	20	4	2	2	2	2	2	-	3	3	...
NO NEIGHBORHOOD CRIME	8 131	363	513	571	818	1 632	1 523	1 069	970	671	15600
WITH NEIGHBORHOOD CRIME	1 706	96	93	132	155	320	299	232	221	157	15900
BOTHERSOME TO RESPONDENT	1 280	73	68	95	111	231	231	173	168	128	16300
WOULD LIKE TO MOVE	333	26	22	32	37	64	63	31	36	22	13900
WOULD NOT LIKE TO MOVE	943	46	45	64	74	166	168	142	132	106	17300
NOT REPORTED	3	2	-	-	-	2	-	-	-	-	...
NOT BOTHERSOME TO RESPONDENT	415	21	26	36	41	86	67	58	51	29	14800
NOT REPORTED	12	2	-	-	2	3	1	2	2	-	...
NOT REPORTED	46	4	5	2	3	6	11	3	5	6	16200

[1]WISH TO MOVE RELATES ONLY TO RESPONDENTS' OPINION OF SPECIFIC CONDITIONS.

TABLE B-4. INCOME OF FAMILIES AND PRIMARY INDIVIDUALS BY TENURE AND SELECTED NEIGHBORHOOD CHARACTERISTICS: 1976--CONTINUED

(NUMBERS IN THOUSANDS. DATA BASED ON SAMPLE, SEE TEXT. FOR MINIMUM BASE FOR DERIVED FIGURES (PERCENT, MEDIAN, ETC.) AND MEANING OF SYMBOLS, SEE TEXT)

NORTHEAST	TOTAL	LESS THAN $3,000	$3,000 TO $4,999	$5,000 TO $6,999	$7,000 TO $9,999	$10,000 TO $14,999	$15,000 TO $19,999	$20,000 TO $24,999	$25,000 TO $34,999	$35,000 OR MORE	MEDIAN (DOLLARS)
NEIGHBORHOOD CONDITIONS AND WISH TO MOVE[1]--CONTINUED											
OWNER OCCUPIED--CONTINUED											
NO TRASH, LITTER, OR JUNK	8 619	395	519	594	834	1 714	1 577	1 139	1 080	767	15800
WITH TRASH, LITTER, OR JUNK	1 234	64	91	109	138	239	252	165	112	64	14500
BOTHERSOME TO RESPONDENT	955	49	68	80	103	185	187	137	92	55	14800
WOULD LIKE TO MOVE	231	13	14	16	40	47	41	39	12	8	13400
WOULD NOT LIKE TO MOVE	721	35	53	64	64	136	146	97	79	47	15300
NOT REPORTED	3	-	-	-	-	2	-	2	-	-	...
NOT BOTHERSOME TO RESPONDENT	264	14	22	25	34	54	61	28	17	9	13400
NOT REPORTED	14	2	1	3	1	-	4	-	3	-	...
NOT REPORTED	30	5	2	2	3	6	5	-	4	4	...
NO BOARDED UP OR ABANDONED STRUCTURES	9 286	419	566	639	895	1 824	1 739	1 246	1 156	803	15900
WITH BOARDED UP OR ABANDONED STRUCTURES	572	40	43	63	77	133	93	58	35	30	12400
BOTHERSOME TO RESPONDENT	275	23	17	23	42	67	43	32	13	14	12400
WOULD LIKE TO MOVE	84	9	5	5	14	19	11	10	4	7	12400
WOULD NOT LIKE TO MOVE	189	12	12	18	28	48	32	22	9	8	12500
NOT REPORTED	2	2	-	-	-	-	-	-	-	-	...
NOT BOTHERSOME TO RESPONDENT	287	17	24	39	34	64	47	26	21	16	12300
NOT REPORTED	10	-	1	2	1	2	3	-	2	-	...
NOT REPORTED	24	6	3	2	3	2	1	1	5	2	...
RENTER OCCUPIED	6 662	867	1 096	803	1 049	1 378	683	372	263	151	8600
NO STREET OR HIGHWAY NOISE	3 862	503	600	454	628	836	408	211	146	77	8800
WITH STREET OR HIGHWAY NOISE	2 758	346	486	345	418	538	276	161	117	73	8500
BOTHERSOME TO RESPONDENT	1 041	117	183	151	137	193	112	72	49	26	8500
WOULD LIKE TO MOVE	405	48	75	52	53	78	43	28	21	7	8500
WOULD NOT LIKE TO MOVE	634	69	108	99	84	116	67	45	28	19	8500
NOT REPORTED	2	-	-	-	-	-	2	-	-	-	...
NOT BOTHERSOME TO RESPONDENT	1 706	229	296	190	281	345	164	88	67	46	8500
NOT REPORTED	11	-	7	4	-	-	-	1	-	-	...
NOT REPORTED	41	18	10	4	3	4	-	-	-	2	3500
NO AIRPLANE TRAFFIC NOISE	5 370	683	894	642	862	1 148	545	285	201	110	8600
WITH AIRPLANE TRAFFIC NOISE	1 247	167	191	157	181	226	138	86	62	39	8800
BOTHERSOME TO RESPONDENT	458	54	77	72	63	71	52	26	22	19	8200
WOULD LIKE TO MOVE	144	23	22	29	22	20	19	3	3	3	6800
WOULD NOT LIKE TO MOVE	311	29	54	43	42	51	33	23	19	16	9100
NOT REPORTED	3	2	2	-	-	-	-	-	-	-	...
NOT BOTHERSOME TO RESPONDENT	781	110	112	83	118	154	86	60	39	20	9200
NOT REPORTED	8	3	1	2	-	-	-	-	1	-	...
NOT REPORTED	45	17	11	4	6	4	-	2	-	2	4000
NO HEAVY TRAFFIC	4 063	514	601	487	646	882	445	244	161	83	9000
WITH HEAVY TRAFFIC	2 559	336	487	311	400	491	238	128	103	66	8100
BOTHERSOME TO RESPONDENT	809	83	147	108	121	154	76	49	50	21	8600
WOULD LIKE TO MOVE	362	33	68	55	49	75	34	22	19	5	8500
WOULD NOT LIKE TO MOVE	446	50	79	53	73	78	41	27	30	16	8700
NOT REPORTED	2	-	-	-	-	-	2	-	-	-	...
NOT BOTHERSOME TO RESPONDENT	1 741	251	336	202	279	337	160	78	52	45	7900
NOT REPORTED	9	2	3	1	-	-	1	-	1	-	...
NOT REPORTED	40	17	9	5	3	4	-	-	-	2	3700
NO STREETS IN NEED OF REPAIR	5 408	689	893	655	836	1 143	570	299	209	113	8700
WITH STREETS IN NEED OF REPAIR	1 202	157	193	142	209	230	111	72	52	36	8600
BOTHERSOME TO RESPONDENT	720	82	100	80	117	153	76	51	41	19	9500
WOULD LIKE TO MOVE	204	35	30	28	27	39	20	17	5	4	8000
WOULD NOT LIKE TO MOVE	515	48	68	52	90	114	56	35	36	15	10000
NOT REPORTED	2	-	2	-	-	-	-	-	-	-	...
NOT BOTHERSOME TO RESPONDENT	474	74	88	62	92	74	35	20	11	17	7400
NOT REPORTED	8	1	5	-	-	3	-	-	-	-	...
NOT REPORTED	52	21	10	6	4	4	2	2	2	2	3900
NO ROADS IMPASSABLE	5 752	741	955	685	893	1 192	610	317	224	136	8700
WITH ROADS IMPASSABLE	827	104	124	107	148	174	67	51	40	13	8600
BOTHERSOME TO RESPONDENT	459	57	61	55	78	111	35	31	22	8	9200
WOULD LIKE TO MOVE	150	21	22	17	26	38	11	9	2	2	8700
WOULD NOT LIKE TO MOVE	307	36	39	39	51	72	24	22	18	6	9400
NOT REPORTED	2	-	-	-	-	-	-	-	2	-	...
NOT BOTHERSOME TO RESPONDENT	363	46	62	51	68	62	32	19	18	5	8000
NOT REPORTED	5	-	1	1	2	2	-	-	-	-	...
NOT REPORTED	83	23	17	11	8	12	7	5	-	2	5400
NO OCCUPIED HOUSING IN RUNDOWN CONDITION	5 610	678	864	675	883	1 188	622	342	233	125	9000
WITH OCCUPIED HOUSING IN RUNDOWN CONDITION	983	163	218	121	158	180	61	27	30	24	6800
BOTHERSOME TO RESPONDENT	568	99	124	67	88	102	36	19	18	15	6800
WOULD LIKE TO MOVE	332	60	82	46	51	49	22	13	5	6	6100
WOULD NOT LIKE TO MOVE	234	39	40	21	37	54	14	6	14	9	8400
NOT REPORTED	2	-	2	-	-	-	-	-	-	-	...
NOT BOTHERSOME TO RESPONDENT	405	65	91	54	67	78	23	7	12	8	6700
NOT REPORTED	11	-	3	-	3	-	1	2	-	2	...
NOT REPORTED	68	26	14	7	8	10	-	3	-	2	4200
NO COMMERCIAL OR NONRESIDENTIAL ACTIVITIES	4 201	517	688	500	689	877	440	225	170	96	8700
WITH COMMERCIAL OR NONRESIDENTIAL ACTIVITIES	2 401	334	395	293	349	497	242	147	92	53	8500
BOTHERSOME TO RESPONDENT	246	24	30	30	40	57	28	19	11	6	9800
WOULD LIKE TO MOVE	116	13	9	20	20	24	14	10	4	1	9400
WOULD NOT LIKE TO MOVE	126	10	21	10	19	33	13	8	6	5	10400
NOT REPORTED	4	2	-	-	2	-	-	-	1	-	...
NOT BOTHERSOME TO RESPONDENT	2 140	306	365	263	308	435	211	128	81	45	8300
NOT REPORTED	14	3	-	-	2	4	4	-	-	2	...
NOT REPORTED	60	17	14	10	10	4	2	1	1	2	5000
NO ODORS, SMOKE, OR GAS	5 860	755	977	712	925	1 205	602	330	226	126	8600
WITH ODORS, SMOKE, OR GAS	756	94	108	85	117	168	81	42	37	23	9300
BOTHERSOME TO RESPONDENT	519	54	82	55	77	112	62	28	28	20	9700
WOULD LIKE TO MOVE	271	31	43	35	46	53	26	14	15	7	8700
WOULD NOT LIKE TO MOVE	247	23	40	20	31	59	36	15	12	13	10900
NOT REPORTED	2	-	-	-	-	-	-	-	2	-	...
NOT BOTHERSOME TO RESPONDENT	233	37	26	30	40	55	19	13	9	3	8700
NOT REPORTED	4	2	-	-	-	2	-	-	-	-	...
NOT REPORTED	46	18	10	5	6	4	-	-	-	2	3900

[1]WISH TO MOVE RELATES ONLY TO RESPONDENTS' OPINION OF SPECIFIC CONDITIONS.

TABLE B-4. INCOME OF FAMILIES AND PRIMARY INDIVIDUALS BY TENURE AND SELECTED NEIGHBORHOOD CHARACTERISTICS: 1976--CONTINUED

(NUMBERS IN THOUSANDS. DATA BASED ON SAMPLE, SEE TEXT. FOR MINIMUM BASE FOR DERIVED FIGURES (PERCENT, MEDIAN, ETC.) AND MEANING OF SYMBOLS, SEE TEXT)

NORTHEAST	TOTAL	LESS THAN $3,000	$3,000 TO $4,999	$5,000 TO $6,999	$7,000 TO $9,999	$10,000 TO $14,999	$15,000 TO $19,999	$20,000 TO $24,999	$25,000 TO $34,999	$35,000 OR MORE	MEDIAN (DOLLARS)
NEIGHBORHOOD CONDITIONS AND WISH TO MOVE[1]--CONTINUED											
RENTER OCCUPIED--CONTINUED											
ADEQUATE STREET LIGHTS	5 555	725	915	668	897	1 132	569	299	220	129	8600
INADEQUATE STREET LIGHTS	1 054	122	168	130	148	238	113	73	41	20	9200
BOTHERSOME TO RESPONDENT	578	70	85	74	78	124	70	41	23	13	9300
WOULD LIKE TO MOVE	178	36	30	20	24	27	24	11	5	3	7500
WOULD NOT LIKE TO MOVE	398	33	55	54	54	97	46	30	19	10	10200
NOT REPORTED	2	2	-	-	-	-	-	-	-	-	...
NOT BOTHERSOME TO RESPONDENT	461	51	75	53	69	114	42	31	18	7	9200
NOT REPORTED	14	1	8	3	2	-	1	-	-	-	...
NOT REPORTED	53	20	13	4	3	7	2	-	2	2	3900
NO NEIGHBORHOOD CRIME	4 622	565	719	549	735	1 009	492	277	180	93	8900
WITH NEIGHBORHOOD CRIME	1 959	275	362	242	308	353	188	93	82	56	8000
BOTHERSOME TO RESPONDENT	1 460	194	252	187	233	269	146	71	62	45	8300
WOULD LIKE TO MOVE	720	106	140	109	116	121	62	25	24	17	7100
WOULD NOT LIKE TO MOVE	736	87	112	77	117	147	83	46	38	29	9300
NOT REPORTED	4	-	1	-	-	2	2	-	-	-	...
NOT BOTHERSOME TO RESPONDENT	496	81	108	56	74	83	41	22	20	11	7100
NOT REPORTED	3	-	2	-	-	2	-	-	-	-	...
NOT REPORTED	81	27	15	11	6	15	3	2	-	2	4800
NO TRASH, LITTER, OR JUNK	5 228	649	801	624	819	1 139	577	297	211	112	9000
WITH TRASH, LITTER, OR JUNK	1 384	198	285	174	224	232	107	75	52	37	7500
BOTHERSOME TO RESPONDENT	1 002	134	187	131	163	180	80	57	39	33	7900
WOULD LIKE TO MOVE	454	77	91	64	72	69	39	20	11	11	6900
WOULD NOT LIKE TO MOVE	545	57	95	66	90	111	40	37	28	22	8800
NOT REPORTED	3	-	-	2	-	-	2	-	-	-	...
NOT BOTHERSOME TO RESPONDENT	370	60	94	43	60	53	26	17	13	4	6400
NOT REPORTED	11	5	4	-	2	-	-	2	-	-	...
NOT REPORTED	50	20	11	5	6	6	-	-	-	2	3900
NO BOARDED UP OR ABANDONED STRUCTURES	5 663	694	886	681	881	1 192	616	342	239	133	8900
WITH BOARDED UP OR ABANDONED STRUCTURES	951	154	200	118	160	182	67	30	25	17	7100
BOTHERSOME TO RESPONDENT	392	71	80	45	68	70	23	18	11	6	7000
WOULD LIKE TO MOVE	209	42	51	26	32	27	15	8	5	3	5900
WOULD NOT LIKE TO MOVE	179	29	26	20	34	42	7	10	6	3	8200
NOT REPORTED	5	-	3	-	2	-	-	-	-	-	...
NOT BOTHERSOME TO RESPONDENT	544	81	116	73	89	109	42	10	14	9	7100
NOT REPORTED	16	2	4	-	3	3	2	1	-	2	...
NOT REPORTED	47	20	10	4	8	4	-	-	-	2	3800
NEIGHBORHOOD SERVICES											
OWNER OCCUPIED	9 882	464	612	704	976	1 959	1 834	1 304	1 196	835	15600
ADEQUATE NEIGHBORHOOD SERVICES	4 714	230	292	342	466	915	869	632	569	399	15600
INADEQUATE NEIGHBORHOOD SERVICES[2]	5 144	227	317	361	508	1 038	962	672	626	434	15600
PUBLIC TRANSPORTATION	4 050	166	211	266	396	808	774	540	521	369	16100
SCHOOLS	422	17	11	24	44	104	76	58	52	36	15700
SHOPPING	1 451	86	129	137	157	281	259	175	137	89	13800
POLICE PROTECTION	832	38	61	68	78	191	162	102	85	47	14500
FIRE PROTECTION	177	7	6	3	20	41	35	20	34	11	16600
HOSPITALS OR HEALTH CLINICS	1 149	49	76	95	119	231	237	145	133	62	15100
DON'T KNOW	6	-	-	-	-	6	-	-	-	-	...
NOT REPORTED	19	7	3	2	2	-	2	-	2	1	...
RENTER OCCUPIED	6 662	867	1 096	803	1 049	1 378	683	372	263	151	8600
ADEQUATE NEIGHBORHOOD SERVICES	4 071	525	697	483	642	834	411	232	146	101	8500
INADEQUATE NEIGHBORHOOD SERVICES[2]	2 551	326	390	316	402	539	272	140	118	48	8800
PUBLIC TRANSPORTATION	1 324	138	183	167	191	300	174	84	67	21	9700
SCHOOLS	274	37	35	28	43	67	28	13	11	11	9500
SHOPPING	698	119	118	93	122	123	59	34	23	6	7500
POLICE PROTECTION	782	110	121	103	143	142	72	39	31	19	8200
FIRE PROTECTION	148	16	35	21	32	16	12	7	7	2	7200
HOSPITALS OR HEALTH CLINICS	581	80	87	60	86	145	58	25	28	13	9200
DON'T KNOW	5	2	2	2	-	-	-	-	-	-	...
NOT REPORTED	35	15	7	2	4	4	-	-	-	2	...
NEIGHBORHOOD SERVICES AND WISH TO MOVE[3]											
OWNER OCCUPIED	9 882	464	612	704	976	1 959	1 834	1 304	1 196	835	15600
WITH INADEQUATE SERVICE	5 144	227	317	361	508	1 038	962	672	626	434	15600
HOUSEHOLD WOULD LIKE TO MOVE[2]	402	18	19	28	57	80	80	51	49	21	15000
BECAUSE OF PUBLIC TRANSPORTATION	167	10	7	15	22	35	29	20	17	10	14000
BECAUSE OF SCHOOLS	94	3	1	1	7	23	18	22	15	4	18300
BECAUSE OF SHOPPING	80	4	9	11	16	14	17	5	3	1	10000
BECAUSE OF POLICE PROTECTION	116	5	4	7	16	25	29	13	9	8	15200
BECAUSE OF FIRE PROTECTION	22	1	1	-	1	6	7	2	3	-	...
BECAUSE OF HOSPITALS OR HEALTH CLINICS	71	-	5	6	14	13	17	7	6	2	13900
HOUSEHOLD WOULD NOT LIKE TO MOVE	4 542	187	288	322	437	913	852	597	548	400	15700
NOT REPORTED	200	22	9	11	15	45	31	24	29	13	14700
WITH ADEQUATE SERVICE	4 720	230	292	342	466	921	869	632	569	399	15600
NOT REPORTED	19	7	3	2	2	-	2	-	2	1	...
RENTER OCCUPIED	6 662	867	1 096	803	1 049	1 378	683	372	263	151	8600
WITH INADEQUATE SERVICE	2 551	326	390	316	402	539	272	140	118	48	8800
HOUSEHOLD WOULD LIKE TO MOVE[2]	537	80	85	78	91	94	57	18	24	11	7800
BECAUSE OF PUBLIC TRANSPORTATION	129	18	23	20	21	20	16	6	1	3	7500
BECAUSE OF SCHOOLS	111	17	8	16	15	30	11	6	6	2	9900
BECAUSE OF SHOPPING	125	20	15	18	29	19	13	5	5	-	7900
BECAUSE OF POLICE PROTECTION	266	42	45	41	42	43	29	8	11	5	7300
BECAUSE OF FIRE PROTECTION	49	8	8	11	7	6	3	3	1	2	6500
BECAUSE OF HOSPITALS OR HEALTH CLINICS	111	22	18	16	19	19	8	3	3	3	7000
HOUSEHOLD WOULD NOT LIKE TO MOVE	1 824	219	263	218	285	413	194	109	88	34	9200
NOT REPORTED	189	27	41	20	26	32	21	13	6	3	7800
WITH ADEQUATE SERVICE	4 076	526	699	485	642	834	411	232	146	101	8500
NOT REPORTED	35	15	7	2	4	4	-	-	-	2	...

[1] WISH TO MOVE RELATES ONLY TO RESPONDENTS' OPINION OF SPECIFIC CONDITIONS.
[2] FIGURES WILL NOT ADD TO TOTAL BECAUSE MORE THAN ONE INADEQUATE SERVICE WAS REPORTED FOR THE SAME UNIT.
[3] WISH TO MOVE RELATES ONLY TO RESPONDENTS' OPINION OF SPECIFIC SERVICES.

TABLE B-4. INCOME OF FAMILIES AND PRIMARY INDIVIDUALS BY TENURE AND SELECTED NEIGHBORHOOD CHARACTERISTICS: 1976--CONTINUED

(NUMBERS IN THOUSANDS. DATA BASED ON SAMPLE, SEE TEXT. FOR MINIMUM BASE FOR DERIVED FIGURES (PERCENT, MEDIAN, ETC.) AND MEANING OF SYMBOLS, SEE TEXT)

NORTHEAST	TOTAL	LESS THAN $3,000	$3,000 TO $4,999	$5,000 TO $6,999	$7,000 TO $9,999	$10,000 TO $14,999	$15,000 TO $19,999	$20,000 TO $24,999	$25,000 TO $34,999	$35,000 OR MORE	MEDIAN (DOLLARS)
OVERALL OPINION OF NEIGHBORHOOD											
OWNER OCCUPIED	9 882	464	612	704	976	1 959	1 834	1 304	1 196	835	15600
EXCELLENT	3 896	157	173	253	349	664	683	527	580	509	17600
GOOD	4 785	228	342	326	480	1 022	938	638	526	285	15000
FAIR	1 054	59	82	113	123	243	184	130	83	36	13100
POOR	128	12	12	12	21	28	26	9	5	3	11400
NOT REPORTED	20	7	3	-	2	2	2	-	2	1	...
HOUSEHOLD WOULD LIKE TO MOVE	953	55	50	73	116	187	177	126	114	56	14900
EXCELLENT	60	2	4	3	2	9	11	1	13	16	19700
GOOD	405	20	16	24	49	72	69	67	61	27	16600
FAIR	386	19	23	40	47	84	75	51	37	10	13800
POOR	97	11	7	5	17	22	20	8	2	3	11600
NOT REPORTED	4	3	-	-	-	-	2	-	-	-	...
HOUSEHOLD WOULD NOT LIKE TO MOVE	8 898	405	560	630	855	1 767	1 651	1 176	1 077	777	15700
EXCELLENT	3 831	155	170	250	346	655	671	526	564	494	17500
GOOD	4 363	208	325	300	429	945	865	568	463	258	14900
FAIR	667	40	59	73	76	159	109	79	46	26	12700
POOR	31	1	4	6	3	6	6	1	3	-	...
NOT REPORTED	7	1	1	-	1	2	-	-	2	-	...
NOT REPORTED	31	4	2	2	5	5	6	2	4	1	...
RENTER OCCUPIED	6 662	867	1 096	803	1 049	1 378	683	372	263	151	8600
EXCELLENT	1 323	150	211	148	186	285	145	82	69	47	9500
GOOD	3 211	384	471	373	518	700	371	192	133	68	9200
FAIR	1 632	226	311	208	266	326	138	82	48	27	7800
POOR	449	88	93	68	74	62	28	16	12	8	6300
NOT REPORTED	46	19	10	5	4	5	2	-	-	2	3800
HOUSEHOLD WOULD LIKE TO MOVE	1 258	171	225	170	183	241	126	67	45	31	8000
EXCELLENT	36	6	4	5	2	8	8	3	1	-	...
GOOD	310	31	46	33	39	74	35	22	15	16	10400
FAIR	570	58	111	81	87	112	63	30	18	10	8200
POOR	337	75	62	52	55	45	20	12	11	5	6200
NOT REPORTED	5	2	1	-	-	2	-	-	-	-	...
HOUSEHOLD WOULD NOT LIKE TO MOVE	5 359	677	859	630	862	1 131	557	305	218	119	8800
EXCELLENT	1 283	142	206	144	184	277	137	79	68	47	9500
GOOD	2 892	350	422	340	480	623	336	171	119	52	9100
FAIR	1 057	165	198	128	178	213	75	52	30	17	7600
POOR	112	14	31	16	19	17	7	4	2	3	6500
NOT REPORTED	14	7	2	3	1	-	2	-	-	-	...
NOT REPORTED	45	19	13	3	3	6	-	-	-	2	3600

TABLE B-5. VALUE OF OWNER OCCUPIED HOUSING UNITS BY OCCUPANCY AND UTILIZATION CHARACTERISTICS AND SERVICES AVAILABLE: 1976

(NUMBERS IN THOUSANDS. DATA BASED ON SAMPLE, SEE TEXT. FOR MINIMUM BASE FOR DERIVED FIGURES (PERCENT, MEDIAN, ETC.) AND MEANING OF SYMBOLS, SEE TEXT)

NORTHEAST	TOTAL	LESS THAN $10,000	$10,000 TO $14,999	$15,000 TO $19,999	$20,000 TO $24,999	$25,000 TO $29,999	$30,000 TO $34,999	$35,000 TO $39,999	$40,000 TO $49,999	$50,000 OR MORE	MEDIAN (DOLLARS)
SPECIFIED OWNER OCCUPIED[1]	7 758	297	342	596	634	844	930	975	1 361	1 778	36200
DURATION OF OCCUPANCY											
HOUSEHOLD HEAD LIVED HERE:											
LESS THAN 3 MONTHS	126	4	8	7	8	12	9	17	25	36	39500
3 MONTHS OR LONGER	7 631	294	334	589	626	832	920	958	1 336	1 742	36100
LIVED HERE LAST WINTER	7 401	289	324	576	612	816	891	927	1 294	1 672	36000
COMPLETE BATHROOMS											
1	3 892	229	274	455	470	587	591	507	546	232	29400
1 AND ONE-HALF	1 958	33	44	106	107	187	229	286	488	475	39700
2 OR MORE	1 831	6	13	25	51	65	103	175	324	1 068	50000+
ALSO USED BY ANOTHER HOUSEHOLD	-	-	-	-	-	-	-	-	-	-	-
NONE	77	30	10	10	5	4	6	7	3	2	14400
COMPLETE KITCHEN FACILITIES											
FOR EXCLUSIVE USE OF HOUSEHOLD	7 739	288	341	596	634	842	928	974	1 361	1 775	36200
ALSO USED BY ANOTHER HOUSEHOLD	-	-	-	-	-	-	-	-	-	-	-
NO COMPLETE KITCHEN FACILITIES	19	10	1	1	-	2	2	1	-	3	...
CONDITION OF KITCHEN FACILITIES											
WITH COMPLETE KITCHEN FACILITIES	7 739	288	341	596	634	842	928	974	1 361	1 775	36200
ALL USABLE	7 699	284	339	589	631	838	922	971	1 359	1 767	36300
1 OR MORE NOT USABLE[2]	32	4	2	5	2	5	5	2	1	7	...
KITCHEN SINK	15	-	-	3	2	2	1	1	1	4	...
REFRIGERATOR	5	3	2	-	-	-	-	-	-	-	...
RANGE OR COOKSTOVE	9	-	-	2	-	2	2	1	-	2	...
NOT REPORTED	4	1	-	-	-	-	1	1	-	2	...
NOT REPORTED	8	-	-	1	1	-	2	1	2	2	...
LACKING COMPLETE KITCHEN FACILITIES	19	10	1	1	-	2	2	1	-	3	...
TYPE OF HOUSEHOLD											
2-OR-MORE-PERSON HOUSEHOLDS	6 989	212	266	506	543	751	852	894	1 260	1 705	37000
HUSBAND-WIFE[3]	6 102	151	213	393	435	651	730	800	1 137	1 590	38000
WITH 1 OR MORE SUBFAMILIES	105	3	10	12	10	8	9	12	21	21	35500
WITH OTHER RELATIVES OR NONRELATIVES	562	22	26	41	37	65	44	79	88	159	37900
WITH OWN CHILDREN UNDER 18 YEARS	3 374	75	111	200	203	321	394	446	646	977	39300
OTHER MALE HEAD[3]	225	13	12	32	18	18	33	26	26	47	33000
WITH 1 OR MORE SUBFAMILIES	19	-	2	2	-	2	2	2	5	5	...
WITH OTHER RELATIVES OR NONRELATIVES	162	8	10	22	14	9	22	20	22	35	34100
WITH OWN CHILDREN UNDER 18 YEARS	30	1	2	1	1	5	9	4	3	4	...
FEMALE HEAD[3]	662	47	41	81	89	81	89	67	97	69	29500
WITH 1 OR MORE SUBFAMILIES	62	9	4	8	10	4	2	8	12	5	26600
WITH OTHER RELATIVES OR NONRELATIVES	327	26	23	34	53	34	47	40	41	28	29000
WITH OWN CHILDREN UNDER 18 YEARS	230	14	12	26	28	33	24	19	32	40	30000
1-PERSON HOUSEHOLDS	769	86	76	91	91	93	77	81	101	73	27200
BEDROOMS											
NONE AND 1	190	26	15	20	25	28	25	19	15	17	26600
2 OR MORE	7 568	271	327	576	609	815	905	957	1 347	1 761	36500
NONE LACKING PRIVACY	7 134	226	282	506	556	778	858	922	1 303	1 702	37000
1 OR MORE LACKING PRIVACY	426	45	43	69	53	38	47	35	44	53	25400
PRIVACY NOT REPORTED	8	-	2	1	-	-	-	-	-	6	...
3-OR-MORE-PERSON HOUSEHOLDS	4 849	136	168	315	331	487	565	634	903	1 309	38300
NO BEDROOMS USED BY 3 PERSONS OR MORE	4 592	116	148	291	305	456	531	610	871	1 263	38700
BEDROOMS USED BY 3 PERSONS OR MORE	190	17	16	15	23	25	22	19	25	28	29800
1	172	16	13	13	21	24	21	15	24	25	29800
2 OR MORE	19	1	3	2	1	2	2	3	2	3	...
BEDROOMS USED BY PERSONS 13 YEARS OF AGE OR OLDER	136	11	13	9	14	19	15	14	20	21	30500
NO BEDROOMS USED BY PERSONS 13 YEARS OF AGE OR OLDER	44	4	3	5	8	5	7	2	5	5	27100
NOT REPORTED	10	1	-	2	1	1	1	2	1	2	...
NO BEDROOMS	2	-	-	-	-	1	-	-	-	1	...
NOT REPORTED	65	4	3	9	3	6	11	5	7	18	33500
1- AND 2-PERSON HOUSEHOLDS	2 909	161	174	281	303	356	365	342	458	469	32500
PLUMBING FACILITIES BY PERSONS PER ROOM											
WITH ALL PLUMBING FACILITIES	7 704	272	338	589	630	842	924	971	1 361	1 777	36300
1.00 OR LESS	7 509	254	322	574	615	815	897	937	1 342	1 754	36500
1.01 TO 1.50	179	15	16	13	13	25	24	34	20	17	31200
1.51 OR MORE	16	3	-	2	2	2	2	-	-	6	...
LACKING SOME OR ALL PLUMBING FACILITIES	54	26	4	7	4	1	6	5	-	2	11400
1.00 OR LESS	48	22	4	7	2	-	6	5	-	2	11800
1.01 TO 1.50	3	2	-	-	1	1	-	-	-	-	...
1.51 OR MORE	3	1	-	-	1	1	-	-	-	-	...
GARBAGE COLLECTION SERVICE											
WITH SERVICE	6 963	252	307	525	554	750	831	878	1 230	1 637	36500
LESS THAN ONCE A WEEK	72	7	5	13	7	6	9	11	5	9	28400
ONCE A WEEK	3 821	168	224	375	396	493	499	496	572	599	32600
TWICE A WEEK OR MORE	2 934	69	72	127	142	241	304	358	632	991	42500
DON'T KNOW	128	7	6	11	7	10	19	12	21	33	36200
NOT REPORTED	8	1	-	-	2	-	-	1	-	5	...
NO SERVICE	779	46	35	67	80	93	96	95	127	141	33600
METHOD OF DISPOSAL:											
INCINERATOR, TRASH CHUTE, OR COMPACTOR	24	3	3	3	3	3	1	2	5	2	...
GARBAGE DISPOSAL	124	-	1	5	11	12	18	14	27	37	40600
OTHER MEANS	620	41	31	59	65	75	76	76	95	101	32500
NOT REPORTED	11	1	-	1	1	3	1	3	1	1	...
DON'T KNOW	11	-	-	2	-	2	1	2	3	-	...
NOT REPORTED	5	-	-	2	-	-	2	-	2	-	...

[1]LIMITED TO 1-FAMILY HOMES ON LESS THAN 10 ACRES AND NO BUSINESS ON PROPERTY.
[2]FIGURES WILL NOT ADD TO TOTAL BECAUSE MORE THAN ONE KITCHEN FACILITY WAS REPORTED AS NOT USABLE FOR THE SAME UNIT.
[3]FIGURES MAY NOT ADD TO TOTAL BECAUSE HOUSEHOLD MEMBERS MAY BE INCLUDED IN MORE THAN ONE GROUP.

TABLE B-5. VALUE OF OWNER OCCUPIED HOUSING UNITS BY OCCUPANCY AND UTILIZATION CHARACTERISTICS AND SERVICES AVAILABLE: 1976--CONTINUED

(NUMBERS IN THOUSANDS. DATA BASED ON SAMPLE, SEE TEXT. FOR MINIMUM BASE FOR DERIVED FIGURES (PERCENT, MEDIAN, ETC.) AND MEANING OF SYMBOLS, SEE TEXT)

NORTHEAST	TOTAL	LESS THAN $10,000	$10,000 TO $14,999	$15,000 TO $19,999	$20,000 TO $24,999	$25,000 TO $29,999	$30,000 TO $34,999	$35,000 TO $39,999	$40,000 TO $49,999	$50,000 OR MORE	MEDIAN (DOLLARS)
EXTERMINATOR SERVICE											
OCCUPIED 3 MONTHS OR LONGER	7 631	294	334	589	626	832	920	958	1 336	1 742	36100
NO SIGNS OF MICE OR RATS	7 092	248	283	540	589	777	880	909	1 268	1 601	36300
WITH SIGNS OF MICE OR RATS	490	44	49	49	36	51	35	45	56	125	32200
REGULAR EXTERMINATION SERVICE	29	6	3	2	5	-	2	-	4	7	...
IRREGULAR EXTERMINATION SERVICE	49	11	5	5	3	-	5	6	1	15	31700
NO EXTERMINATION SERVICE	401	26	40	43	26	49	29	39	50	99	32700
NOT REPORTED	10	-	2	-	1	2	-	1	2	3	...
NOT REPORTED	49	2	2	-	2	4	6	5	12	17	43600
OCCUPIED LESS THAN 3 MONTHS	126	4	8	7	8	12	9	17	25	36	39500

TABLE B-6. VALUE OF OWNER OCCUPIED HOUSING UNITS BY DEFICIENCIES IN SELECTED STRUCTURAL CHARACTERISTICS: 1976

(NUMBERS IN THOUSANDS. DATA BASED ON SAMPLE, SEE TEXT. FOR MINIMUM BASE FOR DERIVED FIGURES (PERCENT, MEDIAN, ETC.) AND MEANING OF SYMBOLS, SEE TEXT)

NORTHEAST	TOTAL	LESS THAN $10,000	$10,000 TO $14,999	$15,000 TO $19,999	$20,000 TO $24,999	$25,000 TO $29,999	$30,000 TO $34,999	$35,000 TO $39,999	$40,000 TO $49,999	$50,000 OR MORE	MEDIAN (DOLLARS)
SPECIFIED OWNER OCCUPIED[1]	7 758	297	342	596	634	844	930	975	1 361	1 778	36200
ELECTRIC WIRING											
ALL WIRING CONCEALED IN WALLS OR METAL COVERING	7 705	285	337	588	631	838	926	974	1 354	1 772	36300
SOME OR ALL WIRING EXPOSED	48	12	4	7	3	6	4	1	5	6	21700
NOT REPORTED	5	1	-	1	-	-	-	-	2	-	...
ELECTRIC WALL OUTLETS											
WITH WORKING OUTLETS IN EACH ROOM	7 581	268	323	565	612	828	918	962	1 344	1 760	36400
LACKING WORKING OUTLETS IN SOME OR ALL ROOMS	167	29	19	28	21	16	10	13	14	17	21700
NOT REPORTED	9	-	-	3	-	-	2	1	3	1	...
BASEMENT											
WITH BASEMENT	6 829	235	303	542	581	765	819	849	1 191	1 545	36000
NO SIGNS OF WATER LEAKAGE	5 172	158	214	383	422	550	642	667	930	1 206	36600
WITH SIGNS OF WATER LEAKAGE	1 632	73	86	155	159	212	176	182	258	332	33700
DON'T KNOW	14	-	3	3	-	-	1	-	2	6	...
NOT REPORTED	11	5	-	1	-	2	1	1	1	1	...
NO BASEMENT	929	62	39	55	53	79	111	126	171	233	37600
ROOF											
NO SIGNS OF WATER LEAKAGE	7 417	264	320	550	595	816	910	945	1 316	1 700	36300
WITH SIGNS OF WATER LEAKAGE	316	33	21	41	36	27	20	26	40	73	30100
DON'T KNOW	10	-	-	5	2	1	-	-	2	1	...
NOT REPORTED	15	-	-	1	2	-	-	5	3	5	...
INTERIOR CEILINGS AND WALLS											
OPEN CRACKS OR HOLES:											
NO OPEN CRACKS OR HOLES	7 553	267	326	576	616	811	912	962	1 344	1 739	36400
WITH OPEN CRACKS OR HOLES	192	31	14	20	18	30	17	13	13	37	27300
NOT REPORTED	12	-	1	1	-	3	-	1	5	2	...
BROKEN PLASTER:											
NO BROKEN PLASTER	7 585	267	318	577	614	835	920	963	1 347	1 745	36400
WITH BROKEN PLASTER	165	30	22	20	18	8	10	11	13	33	22900
NOT REPORTED	8	-	1	-	2	1	-	2	1	-	...
PEELING PAINT:											
NO PEELING PAINT	7 546	274	317	582	614	815	907	956	1 340	1 742	36400
WITH PEELING PAINT	203	24	22	15	20	26	21	18	21	36	29100
NOT REPORTED	8	-	2	-	-	3	2	2	-	-	...
INTERIOR FLOORS											
NO HOLES IN FLOOR	7 677	281	332	590	627	837	924	973	1 350	1 764	36300
WITH HOLES IN FLOOR	43	14	7	5	4	2	2	1	4	5	16100
NOT REPORTED	37	3	2	2	4	5	4	2	8	9	33800
SELECTED STRUCTURAL DEFICIENCIES AND WISH TO MOVE											
WITH STRUCTURAL DEFICIENCIES	2 037	125	117	195	200	251	212	212	307	419	33100
HOUSEHOLD WOULD LIKE TO MOVE[2]	58	8	8	3	5	9	1	6	8	10	27600
UNITS WITH SIGNS OF WATER LEAKAGE IN BASEMENT	43	4	3	3	4	9	-	5	8	7	29300
UNITS WITH SIGNS OF WATER LEAKAGE IN ROOF	20	4	2	2	-	1	1	2	2	6	...
UNITS WITH OPEN CRACKS OR HOLES IN INTERIOR CEILINGS AND WALLS	17	5	1	2	2	-	1	2	2	2	...
UNITS WITH HOLES IN FLOOR	8	3	3	-	2	-	-	-	-	-	...
UNITS WITH BROKEN PLASTER ON INTERIOR CEILINGS AND WALLS	16	5	1	-	2	-	-	2	2	4	...
UNITS WITH PEELING PAINT ON INTERIOR CEILINGS AND WALLS	16	5	5	-	2	-	-	2	-	2	...
UNITS WITH 2 OR MORE STRUCTURAL DEFICIENCIES	31	7	5	3	2	1	1	2	2	7	...
HOUSEHOLD WOULD NOT LIKE TO MOVE	1 814	114	105	188	175	227	199	173	266	366	32500
NOT REPORTED	166	3	3	4	20	16	12	32	33	43	39000
NO STRUCTURAL DEFICIENCIES	5 720	172	225	401	434	593	717	764	1 054	1 359	37100
NOT REPORTED	-	-	-	-	-	-	-	-	-	-	-
OVERALL OPINION OF STRUCTURE											
EXCELLENT	3 485	43	63	138	181	309	399	455	708	1 189	42200
GOOD	3 697	154	199	384	382	469	466	490	606	547	32800
FAIR	511	82	74	72	61	60	58	27	46	32	22300
POOR	49	20	5	2	8	5	1	2	1	6	15900
NOT REPORTED	16	-	1	-	2	1	6	1	1	5	...

[1]LIMITED TO 1-FAMILY HOMES ON LESS THAN 10 ACRES AND NO BUSINESS ON PROPERTY.
[2]FIGURES WILL NOT ADD TO TOTAL BECAUSE MORE THAN ONE STRUCTURAL DEFICIENCY WAS REPORTED FOR THE SAME UNIT.

TABLE B-7. VALUE OF OWNER OCCUPIED HOUSING UNITS BY FAILURES IN PLUMBING FACILITIES AND EQUIPMENT: 1976

(NUMBERS IN THOUSANDS. DATA BASED ON SAMPLE, SEE TEXT. FOR MINIMUM BASE FOR DERIVED FIGURES (PERCENT, MEDIAN, ETC.) AND MEANING OF SYMBOLS, SEE TEXT)

NORTHEAST	TOTAL	LESS THAN $10,000	$10,000 TO $14,999	$15,000 TO $19,999	$20,000 TO $24,999	$25,000 TO $29,999	$30,000 TO $34,999	$35,000 TO $39,999	$40,000 TO $49,999	$50,000 OR MORE	MEDIAN (DOLLARS)
SPECIFIED OWNER OCCUPIED[1]	7 758	297	342	596	634	844	930	975	1 361	1 778	36200
UNITS OCCUPIED 3 MONTHS OR LONGER	7 631	294	334	589	626	832	920	958	1 336	1 742	36100
WATER SUPPLY											
WITH PIPED WATER INSIDE STRUCTURE	7 627	289	334	589	626	832	920	958	1 336	1 742	36200
NO BREAKDOWNS	7 427	284	322	571	612	813	901	938	1 304	1 682	36100
WITH BREAKDOWNS	151	1	6	11	9	13	18	17	27	49	40100
UNUSABLE 6 CONSECUTIVE HOURS OR LONGER:											
1 TIME	122	1	3	10	6	13	14	14	23	38	39800
2 TIMES	17	-	1	-	2	-	2	1	2	9	...
3 TIMES OR MORE	9	-	1	1	2	-	2	1	-	1	...
NOT REPORTED	2	-	-	-	-	-	-	-	2	-	...
DON'T KNOW	10	2	-	1	-	1	1	1	-	4	...
NOT REPORTED	39	2	6	5	5	5	2	2	5	7	26500
REASON FOR BREAKDOWN:											
PROBLEMS INSIDE BUILDING	23	1	3	3	2	5	2	1	5	2	...
PROBLEMS OUTSIDE BUILDING	120	1	3	9	7	8	14	15	19	44	41800
NOT REPORTED	7	-	-	-	-	-	1	1	3	2	...
NO PIPED WATER INSIDE STRUCTURE	4	4	-	-	-	-	-	-	-	-	...
SEWAGE DISPOSAL											
WITH PUBLIC SEWER, SEPTIC TANK, OR CESSPOOL	7 611	282	333	586	625	831	920	957	1 336	1 742	36200
NO BREAKDOWNS	7 479	276	328	573	615	816	905	936	1 324	1 706	36200
WITH BREAKDOWNS	71	4	5	5	5	5	7	14	7	19	36400
UNUSABLE 6 CONSECUTIVE HOURS OR LONGER:											
1 TIME	54	2	5	5	5	4	7	8	5	14	34900
2 TIMES	8	-	-	-	1	-	-	3	1	3	...
3 TIMES OR MORE	8	2	1	-	-	-	-	3	1	2	...
NOT REPORTED	2	-	-	-	-	2	-	-	-	-	...
DON'T KNOW	2	-	-	-	2	-	-	1	-	-	...
NOT REPORTED	59	2	-	8	3	10	8	6	5	17	34200
WITH CHEMICAL TOILET, PRIVY, OR OTHER MEANS	20	12	1	3	1	1	1	2	-	-	...
TYPE OF SEWAGE DISPOSAL											
WITH PUBLIC SEWER	4 963	192	234	399	440	582	605	604	851	1 056	35300
1 OR MORE BREAKDOWNS	23	2	3	-	2	3	-	6	2	6	...
WITH SEPTIC TANK OR CESSPOOL	2 648	90	99	187	185	249	314	352	485	686	37800
1 OR MORE BREAKDOWNS	47	2	2	5	4	2	7	8	5	12	35900
FLUSH TOILET											
WITH ALL PLUMBING FACILITIES	7 580	270	330	582	623	831	915	954	1 336	1 740	36300
WITH ONLY 1 FLUSH TOILET	3 914	235	276	455	474	590	594	502	546	242	29400
NO BREAKDOWNS IN FLUSH TOILET	3 830	226	270	447	464	576	583	494	535	236	29400
WITH BREAKDOWNS IN FLUSH TOILET	60	7	6	8	3	14	8	8	5	3	27300
UNUSABLE 6 CONSECUTIVE HOURS OR LONGER:											
1 TIME	53	7	5	7	2	12	7	7	4	2	27000
2 TIMES	4	-	-	-	1	2	1	1	1	-	...
3 TIMES	1	-	1	1	-	-	-	-	-	-	...
4 TIMES OR MORE	2	-	-	-	-	-	-	-	-	2	...
NOT REPORTED	-	-	-	-	-	-	-	-	-	-	-
NOT REPORTED	23	3	-	-	7	1	3	1	6	2	...
REASON FOR BREAKDOWN:											
PROBLEMS INSIDE BUILDING	35	7	5	4	2	9	3	2	2	2	...
PROBLEMS OUTSIDE BUILDING	23	-	1	4	1	4	4	3	3	2	...
NOT REPORTED	2	-	-	-	-	-	-	2	-	-	...
LACKING SOME OR ALL PLUMBING FACILITIES	52	24	4	7	4	1	6	5	-	2	13000
ELECTRIC FUSE BLOWOUTS											
NO FUSE OR SWITCH BLOWOUTS	6 669	262	285	531	565	743	798	856	1 160	1 468	35900
WITH FUSE OR SWITCH BLOWOUTS	919	28	46	56	58	84	119	99	173	256	38500
1 TIME	549	12	20	41	31	49	81	60	101	153	38300
2 TIMES	189	11	14	9	12	14	23	24	36	47	37600
3 TIMES OR MORE	168	4	9	6	13	19	14	13	35	55	41600
NOT REPORTED	12	1	2	-	2	2	2	2	-	2	...
DON'T KNOW	17	1	1	1	2	2	3	-	1	6	...
NOT REPORTED	26	3	2	1	1	3	-	2	2	12	...
UNITS OCCUPIED LAST WINTER	7 401	289	324	576	612	816	891	927	1 294	1 672	36000
HEATING EQUIPMENT											
WITH HEATING EQUIPMENT	7 401	289	324	576	612	816	891	927	1 294	1 672	36000
NO BREAKDOWNS	6 799	259	299	529	569	746	831	843	1 177	1 545	36000
WITH BREAKDOWNS	563	28	22	42	37	67	53	82	115	116	36900
1 TIME	419	17	15	29	29	54	40	64	80	89	36900
2 TIMES	91	5	5	6	4	7	5	13	27	20	40300
3 TIMES	18	2	1	2	1	1	3	2	5	1	...
4 TIMES OR MORE	23	5	1	5	3	3	2	1	2	3	...
NOT REPORTED	12	-	1	-	-	2	3	1	2	3	...
NOT REPORTED	39	1	2	5	6	3	7	1	2	11	31200
NO HEATING EQUIPMENT	-	-	-	-	-	-	-	-	-	-	-
INSUFFICIENT HEAT											
ADDITIONAL HEAT SOURCE:											
WITH SPECIFIED HEATING EQUIPMENT[2]	7 355	275	316	567	607	813	888	926	1 291	1 672	36100
NO ADDITIONAL HEAT SOURCE USED	6 942	243	290	529	580	776	833	879	1 222	1 590	36300
USED KITCHEN STOVE, FIREPLACE, OR PORTABLE HEATER	386	32	25	35	24	35	48	44	68	74	34300
NOT REPORTED	28	-	1	3	3	2	8	3	1	8	...
LACKING SPECIFIED HEATING EQUIPMENT OR NONE	45	14	7	9	5	4	3	1	3	-	15800

[1]LIMITED TO 1-FAMILY HOMES ON LESS THAN 10 ACRES AND NO BUSINESS ON PROPERTY.
[2]EXCLUDES ROOM HEATERS WITHOUT FLUE OR VENT, FIREPLACES, STOVES, AND PORTABLE HEATERS.

TABLE B-7. VALUE OF OWNER OCCUPIED HOUSING UNITS BY FAILURES IN PLUMBING FACILITIES AND EQUIPMENT: 1976--CONTINUED

(NUMBERS IN THOUSANDS. DATA BASED ON SAMPLE, SEE TEXT. FOR MINIMUM BASE FOR DERIVED FIGURES (PERCENT, MEDIAN, ETC.) AND MEANING OF SYMBOLS, SEE TEXT)

NORTHEAST	TOTAL	LESS THAN $10,000	$10,000 TO $14,999	$15,000 TO $19,999	$20,000 TO $24,999	$25,000 TO $29,999	$30,000 TO $34,999	$35,000 TO $39,999	$40,000 TO $49,999	$50,000 OR MORE	MEDIAN (DOLLARS)
UNITS OCCUPIED LAST WINTER--CONTINUED											
INSUFFICIENT HEAT--CONTINUED											
ROOMS LACKING SPECIFIED HEAT SOURCE:											
WITH SPECIFIED HEATING EQUIPMENT[1]	7 355	275	316	567	607	813	888	926	1 291	1 672	36100
NO ROOMS LACKING AIR DUCTS, REGISTERS, RADIATORS OR HEATERS	6 404	174	227	422	493	706	783	844	1 193	1 561	37300
ROOMS LACKING AIR DUCTS, REGISTERS, RADIATORS OR HEATERS	922	98	89	146	113	104	100	77	95	102	25800
1 ROOM	412	27	27	44	46	45	49	47	60	68	31800
2 ROOMS	218	26	34	34	30	27	23	9	15	20	22600
3 ROOMS OR MORE	292	45	28	68	37	33	27	21	20	14	20700
NOT REPORTED	30	3	1	-	2	2	5	5	3	9	...
LACKING SPECIFIED HEATING EQUIPMENT OR NONE	45	14	7	9	5	4	3	1	3	-	15800
CLOSURE OF ROOMS:											
WITH HEATING EQUIPMENT	7 401	289	324	576	612	816	891	927	1 294	1 672	36000
NO ROOMS CLOSED	7 181	257	311	560	587	796	870	906	1 274	1 620	36200
CLOSED CERTAIN ROOMS	190	31	11	13	23	17	15	18	19	44	30400
LIVING ROOM ONLY	2	1	-	-	-	-	-	-	-	2	...
DINING ROOM ONLY	1	-	1	-	-	-	-	-	-	-	...
1 OR MORE BEDROOMS ONLY	121	21	5	11	18	11	9	14	11	21	27100
OTHER ROOMS OR COMBINATION	61	9	3	1	5	4	6	5	8	20	37000
NOT REPORTED	5	-	2	-	-	2	-	-	1	1	...
NOT REPORTED	29	1	2	4	3	3	6	3	1	7	...
NO HEATING EQUIPMENT	-	-	-	-	-	-	-	-	-	-	-

[1]EXCLUDES ROOM HEATERS WITHOUT FLUE OR VENT, FIREPLACES, STOVES, AND PORTABLE HEATERS.

TABLE B-8. VALUE OF OWNER OCCUPIED HOUSING UNITS BY SELECTED NEIGHBORHOOD CHARACTERISTICS: 1976

(NUMBERS IN THOUSANDS. DATA BASED ON SAMPLE, SEE TEXT. FOR MINIMUM BASE FOR DERIVED FIGURES (PERCENT, MEDIAN, ETC.) AND MEANING OF SYMBOLS, SEE TEXT)

NORTHEAST	TOTAL	LESS THAN $10,000	$10,000 TO $14,999	$15,000 TO $19,999	$20,000 TO $24,999	$25,000 TO $29,999	$30,000 TO $34,999	$35,000 TO $39,999	$40,000 TO $49,999	$50,000 OR MORE	MEDIAN (DOLLARS)
SPECIFIED OWNER OCCUPIED[1]	7 758	297	342	596	634	844	930	975	1 361	1 778	36200
NEIGHBORHOOD CONDITIONS AND WISH TO MOVE[2]											
NO STREET OR HIGHWAY NOISE	5 322	184	203	344	414	585	624	689	960	1 320	37200
WITH STREET OR HIGHWAY NOISE	2 423	114	138	252	220	257	304	285	399	453	33800
BOTHERSOME TO RESPONDENT	1 016	52	52	113	89	95	139	117	170	190	33900
WOULD LIKE TO MOVE	276	26	18	34	27	23	30	42	43	34	31800
WOULD NOT LIKE TO MOVE	738	26	34	79	60	72	108	75	127	156	34500
NOT REPORTED	1	-	-	-	1	-	-	-	-	-	...
NOT BOTHERSOME TO RESPONDENT	1 398	62	86	137	132	159	164	167	228	263	33800
NOT REPORTED	9	-	-	2	-	2	2	1	2	-	...
NOT REPORTED	13	-	1	1	-	2	2	2	2	5	...
NO AIRPLANE TRAFFIC NOISE	6 314	262	291	504	535	683	735	793	1 087	1 424	35900
WITH AIRPLANE TRAFFIC NOISE	1 428	35	50	91	98	159	191	182	272	350	37500
BOTHERSOME TO RESPONDENT	547	11	14	32	35	67	66	61	101	158	38900
WOULD LIKE TO MOVE	75	-	3	7	2	7	14	10	18	13	36800
WOULD NOT LIKE TO MOVE	471	11	11	25	33	60	52	49	83	145	39300
NOT REPORTED	1	-	-	-	-	-	-	1	-	-	...
NOT BOTHERSOME TO RESPONDENT	873	21	36	57	63	91	123	121	169	191	36900
NOT REPORTED	8	3	-	1	-	-	2	-	2	1	...
NOT REPORTED	15	-	1	2	1	2	4	-	2	5	...
NO HEAVY TRAFFIC	5 608	200	205	353	406	592	663	740	1 031	1 419	37600
WITH HEAVY TRAFFIC	2 136	97	136	241	227	250	266	235	329	355	32200
BOTHERSOME TO RESPONDENT	822	36	34	94	74	73	126	105	128	151	34000
WOULD LIKE TO MOVE	252	18	14	35	21	22	32	36	39	36	32600
WOULD NOT LIKE TO MOVE	569	19	20	59	53	51	94	70	90	114	34400
NOT REPORTED	2	-	-	-	-	-	-	-	-	2	...
NOT BOTHERSOME TO RESPONDENT	1 305	61	102	145	154	175	137	129	198	204	30600
NOT REPORTED	9	-	-	2	-	2	2	1	2	-	...
NOT REPORTED	13	-	1	2	-	2	2	-	2	5	...
NO STREETS IN NEED OF REPAIR	6 512	250	264	478	528	712	793	809	1 151	1 527	36400
WITH STREETS IN NEED OF REPAIR	1 233	48	77	119	106	129	135	166	207	246	35100
BOTHERSOME TO RESPONDENT	812	31	45	75	65	90	87	102	148	170	35700
WOULD LIKE TO MOVE	110	7	9	16	9	8	15	23	13	10	32100
WOULD NOT LIKE TO MOVE	700	24	36	58	56	82	71	79	133	160	36400
NOT REPORTED	2	-	-	-	-	-	1	-	2	-	...
NOT BOTHERSOME TO RESPONDENT	415	17	32	43	41	36	48	62	59	77	34000
NOT REPORTED	5	-	-	1	-	2	-	2	-	-	...
NOT REPORTED	13	-	1	-	-	3	2	-	3	5	...
NO ROADS IMPASSABLE	6 842	257	283	496	564	752	814	867	1 218	1 590	36500
WITH ROADS IMPASSABLE	880	41	59	98	64	89	108	108	138	176	34100
BOTHERSOME TO RESPONDENT	515	18	28	65	41	56	61	65	80	101	34000
WOULD LIKE TO MOVE	91	9	6	15	7	10	12	15	9	9	29400
WOULD NOT LIKE TO MOVE	423	9	22	50	34	46	50	50	71	91	35100
NOT REPORTED	-	-	-	-	-	-	-	-	-	-	-
NOT BOTHERSOME TO RESPONDENT	358	23	30	33	23	33	47	41	57	71	34000
NOT REPORTED	7	-	-	1	-	-	-	2	1	4	...
NOT REPORTED	36	-	1	2	6	2	8	1	5	12	...
NO OCCUPIED HOUSING IN RUNDOWN CONDITION	7 161	247	282	539	569	774	847	912	1 282	1 710	36800
WITH OCCUPIED HOUSING IN RUNDOWN CONDITION	576	49	58	57	64	66	81	63	75	62	29500
BOTHERSOME TO RESPONDENT	351	26	34	33	44	37	51	39	50	36	30000
WOULD LIKE TO MOVE	100	14	11	9	12	9	23	9	9	5	27700
WOULD NOT LIKE TO MOVE	251	13	23	23	33	29	28	30	41	31	30800
NOT REPORTED	-	-	-	-	-	-	-	-	-	-	-
NOT BOTHERSOME TO RESPONDENT	223	23	24	24	20	29	29	24	25	25	28700
NOT REPORTED	2	-	-	1	-	-	-	-	-	2	...
NOT REPORTED	20	2	1	-	1	4	2	-	5	6	...
NO COMMERCIAL OR NONRESIDENTIAL ACTIVITIES	6 541	231	259	455	500	677	780	823	1 201	1 613	37200
WITH COMMERCIAL OR NONRESIDENTIAL ACTIVITIES	1 198	66	81	141	133	164	147	151	157	157	30500
BOTHERSOME TO RESPONDENT	226	9	16	28	26	22	21	28	36	39	32600
WOULD LIKE TO MOVE	95	5	5	12	12	9	9	14	13	15	31900
WOULD NOT LIKE TO MOVE	130	4	11	15	14	13	12	14	23	24	33500
NOT REPORTED	2	-	-	2	-	-	-	-	-	-	...
NOT BOTHERSOME TO RESPONDENT	964	57	65	112	107	142	125	120	118	117	30000
NOT REPORTED	8	-	-	1	-	-	-	3	3	1	...
NOT REPORTED	18	-	1	-	1	2	3	1	3	8	...
NO ODORS, SMOKE, OR GAS	7 018	267	287	545	567	763	822	880	1 238	1 649	36500
WITH ODORS, SMOKE, OR GAS	724	30	54	51	67	78	106	96	121	121	33900
BOTHERSOME TO RESPONDENT	482	18	36	34	48	44	62	60	95	84	34900
WOULD LIKE TO MOVE	112	7	8	14	9	13	13	17	24	8	32100
WOULD NOT LIKE TO MOVE	369	12	28	20	39	31	49	43	71	76	35700
NOT REPORTED	-	-	-	-	-	-	-	-	-	-	-
NOT BOTHERSOME TO RESPONDENT	241	12	18	16	19	34	45	36	26	37	32500
NOT REPORTED	1	-	-	1	-	-	-	-	-	-	...
NOT REPORTED	16	-	1	-	1	2	2	-	2	8	...
ADEQUATE STREET LIGHTS	5 870	243	274	462	501	656	712	734	1 028	1 260	35600
INADEQUATE STREET LIGHTS	1 872	54	67	134	132	184	216	241	331	513	38100
BOTHERSOME TO RESPONDENT	733	16	28	63	46	66	92	85	138	200	38300
WOULD LIKE TO MOVE	53	5	6	10	6	5	10	5	4	3	24400
WOULD NOT LIKE TO MOVE	678	11	21	53	40	59	82	81	134	196	39500
NOT REPORTED	2	-	-	-	-	2	1	-	-	-	...
NOT BOTHERSOME TO RESPONDENT	1 126	39	39	70	85	115	123	156	192	307	37900
NOT REPORTED	13	-	-	1	1	3	1	-	1	7	...
NOT REPORTED	15	-	1	-	1	4	2	-	3	5	...
NO NEIGHBORHOOD CRIME	6 465	236	280	511	526	719	787	833	1 142	1 432	36000
WITH NEIGHBORHOOD CRIME	1 262	60	61	83	104	121	140	142	214	338	37200
BOTHERSOME TO RESPONDENT	945	35	45	59	82	92	97	113	155	266	37700
WOULD LIKE TO MOVE	216	26	18	10	20	16	21	33	33	39	34300
WOULD NOT LIKE TO MOVE	726	9	28	49	60	76	77	81	122	225	39000
NOT REPORTED	3	-	-	-	2	-	-	-	-	2	...
NOT BOTHERSOME TO RESPONDENT	306	25	15	23	22	28	43	29	55	67	34700
NOT REPORTED	12	-	-	1	-	2	-	-	4	5	...
NOT REPORTED	31	2	1	3	4	5	2	1	5	8	...

[1]LIMITED TO 1-FAMILY HOMES ON LESS THAN 10 ACRES AND NO BUSINESS ON PROPERTY.
[2]WISH TO MOVE RELATES ONLY TO RESPONDENTS' OPINION OF SPECIFIC CONDITIONS.

TABLE B-8. VALUE OF OWNER OCCUPIED HOUSING UNITS BY SELECTED NEIGHBORHOOD CHARACTERISTICS: 1976--CONTINUED

(NUMBERS IN THOUSANDS. DATA BASED ON SAMPLE, SEE TEXT. FOR MINIMUM BASE FOR DERIVED FIGURES (PERCENT, MEDIAN, ETC.) AND MEANING OF SYMBOLS, SEE TEXT)

NORTHEAST	TOTAL	LESS THAN $10,000	$10,000 TO $14,999	$15,000 TO $19,999	$20,000 TO $24,999	$25,000 TO $29,999	$30,000 TO $34,999	$35,000 TO $39,999	$40,000 TO $49,999	$50,000 OR MORE	MEDIAN (DOLLARS)
NEIGHBORHOOD CONDITIONS AND WISH TO MOVE[1]--CONTINUED											
NO TRASH, LITTER, OR JUNK	6 851	228	277	498	561	752	822	862	1 220	1 632	36700
WITH TRASH, LITTER, OR JUNK	882	70	63	96	72	90	106	111	138	138	32400
BOTHERSOME TO RESPONDENT	679	56	50	75	60	55	78	85	102	117	32700
WOULD LIKE TO MOVE	150	28	14	16	12	3	24	24	14	14	30100
WOULD NOT LIKE TO MOVE	526	28	36	59	48	51	55	61	86	101	33700
NOT REPORTED	3	-	-	-	-	-	-	-	2	2	...
NOT BOTHERSOME TO RESPONDENT	196	12	12	20	11	34	28	26	34	18	31400
NOT REPORTED	8	2	-	1	-	1	-	-	2	3	...
NOT REPORTED	24	-	2	2	1	2	2	3	4	8	...
NO BOARDED UP OR ABANDONED STRUCTURES	7 336	227	291	549	585	804	874	947	1 318	1 740	36800
WITH BOARDED UP OR ABANDONED STRUCTURES	404	70	49	48	49	37	53	28	40	30	23500
BOTHERSOME TO RESPONDENT	193	40	21	19	26	11	25	15	18	19	23100
WOULD LIKE TO MOVE	55	25	6	2	5	-	4	4	3	6	12100
WOULD NOT LIKE TO MOVE	136	15	15	18	19	11	21	11	15	12	25700
NOT REPORTED	2	-	-	-	2	-	-	-	-	-	...
NOT BOTHERSOME TO RESPONDENT	204	28	29	28	21	23	28	13	22	11	24100
NOT REPORTED	7	2	-	1	2	3	-	-	-	-	...
NOT REPORTED	18	-	1	-	1	2	3	-	3	8	...
NEIGHBORHOOD SERVICES											
ADEQUATE NEIGHBORHOOD SERVICES	3 667	120	139	269	322	443	443	488	618	825	36000
INADEQUATE NEIGHBORHOOD SERVICES[2]	4 073	177	201	327	312	399	483	485	742	947	36400
PUBLIC TRANSPORTATION	3 281	120	130	230	248	315	401	419	623	793	37300
SCHOOLS	333	16	30	41	20	24	30	29	65	78	36000
SHOPPING	1 126	92	84	113	99	109	124	117	179	208	32600
POLICE PROTECTION	579	44	49	59	49	67	65	53	87	106	31600
FIRE PROTECTION	136	8	11	13	10	14	13	10	23	34	34800
HOSPITALS OR HEALTH CLINICS	894	45	53	83	79	92	112	103	161	166	34300
DON'T KNOW	3	-	-	-	-	1	-	3	-	-	...
NOT REPORTED	14	-	1	-	1	1	4	-	2	6	...
NEIGHBORHOOD SERVICES AND WISH TO MOVE[3]											
WITH INADEQUATE SERVICE	4 073	177	201	327	312	399	483	485	742	947	36400
HOUSEHOLD WOULD LIKE TO MOVE[2]	310	26	25	30	30	33	33	27	60	47	31800
BECAUSE OF PUBLIC TRANSPORTATION	140	10	13	8	15	13	12	19	27	24	34700
BECAUSE OF SCHOOLS	72	3	5	12	5	5	8	4	19	12	34200
BECAUSE OF SHOPPING	67	15	8	7	9	7	5	5	11	1	22200
BECAUSE OF POLICE PROTECTION	75	11	7	10	9	13	6	2	8	9	25100
BECAUSE OF FIRE PROTECTION	15	-	2	1	4	3	-	-	1	5	...
BECAUSE OF HOSPITALS OR HEALTH CLINICS	56	1	8	3	2	15	6	4	12	4	29700
HOUSEHOLD WOULD NOT LIKE TO MOVE	3 611	147	173	280	276	352	426	440	656	861	36700
NOT REPORTED	152	4	4	17	6	14	24	18	26	39	37000
WITH ADEQUATE SERVICE	3 671	120	139	269	322	444	443	491	618	825	36000
NOT REPORTED	14	-	1	-	1	1	4	-	2	6	...
OVERALL OPINION OF NEIGHBORHOOD											
EXCELLENT	3 231	59	72	123	195	286	345	426	605	1 120	41800
GOOD	3 743	132	186	379	354	470	485	466	680	591	33600
FAIR	698	88	77	88	75	75	88	76	72	59	26400
POOR	70	18	7	5	9	10	6	8	4	4	22800
NOT REPORTED	15	-	1	2	-	3	6	-	-	4	...
HOUSEHOLD WOULD LIKE TO MOVE	706	62	44	74	60	68	85	98	108	106	32600
EXCELLENT	49	2	1	3	1	2	10	8	5	19	39300
GOOD	337	7	13	40	20	29	37	59	73	60	36900
FAIR	262	37	26	27	30	29	30	28	29	25	26800
POOR	53	16	5	2	9	8	6	4	2	2	22200
NOT REPORTED	4	-	-	2	-	-	3	-	-	-	...
HOUSEHOLD WOULD NOT LIKE TO MOVE	7 027	235	297	520	574	772	841	877	1 249	1 662	36600
EXCELLENT	3 179	57	71	120	195	285	335	418	601	1 098	41800
GOOD	3 391	125	173	338	334	437	447	407	604	528	33200
FAIR	436	51	51	60	45	46	58	48	43	34	26200
POOR	17	2	2	3	-	2	-	4	1	2	...
NOT REPORTED	5	-	-	-	-	2	2	-	-	1	...
NOT REPORTED	24	-	1	2	-	4	4	-	4	10	...

[1]WISH TO MOVE RELATES ONLY TO RESPONDENTS' OPINION OF SPECIFIC CONDITIONS.
[2]FIGURES WILL NOT ADD TO TOTAL BECAUSE MORE THAN ONE INADEQUATE SERVICE WAS REPORTED FOR THE SAME UNIT.
[3]WISH TO MOVE RELATES ONLY TO RESPONDENTS' OPINION OF SPECIFIC SERVICES.

TABLE B-9. GROSS RENT OF RENTER OCCUPIED HOUSING UNITS BY OCCUPANCY AND UTILIZATION CHARACTERISTICS AND SERVICES AVAILABLE: 1976

(NUMBERS IN THOUSANDS. DATA BASED ON SAMPLE, SEE TEXT. FOR MINIMUM BASE FOR DERIVED FIGURES (PERCENT, MEDIAN, ETC.) AND MEANING OF SYMBOLS, SEE TEXT)

NORTHEAST	TOTAL	LESS THAN $70	$70 TO $99	$100 TO $124	$125 TO $149	$150 TO $174	$175 TO $199	$200 TO $249	$250 TO $299	$300 OR MORE	NO CASH RENT	MEDIAN (DOLLARS)
SPECIFIED RENTER OCCUPIED[1]	6 601	292	475	580	799	780	853	1 312	647	625	237	182
DURATION OF OCCUPANCY												
HOUSEHOLD HEAD LIVED HERE:												
LESS THAN 3 MONTHS	702	11	24	43	73	79	87	190	86	89	19	206
3 MONTHS OR LONGER	5 899	280	451	536	726	702	766	1 122	561	537	218	180
LIVED HERE LAST WINTER	5 061	264	410	479	621	585	644	942	477	439	201	178
COMPLETE BATHROOMS												
1	5 758	206	368	520	739	739	797	1 228	576	396	187	181
1 AND ONE-HALF	322	1	9	12	17	19	30	54	45	115	22	260
2 OR MORE	202	-	9	1	5	7	14	16	16	112	21	300+
ALSO USED BY ANOTHER HOUSEHOLD	159	61	51	25	12	3	2	3	2	-	2	80
NONE	159	24	38	22	26	12	11	10	8	2	5	116
COMPLETE KITCHEN FACILITIES												
FOR EXCLUSIVE USE OF HOUSEHOLD	6 387	228	424	558	776	769	837	1 293	647	624	233	184
ALSO USED BY ANOTHER HOUSEHOLD	50	17	20	-	4	-	-	8	-	-	1	81
NO COMPLETE KITCHEN FACILITIES	163	47	31	22	19	11	17	11	1	2	4	103
CONDITION OF KITCHEN FACILITIES												
WITH COMPLETE KITCHEN FACILITIES	6 437	245	444	558	780	769	837	1 301	647	624	233	184
ALL USABLE	6 321	234	436	542	764	755	824	1 276	643	615	230	184
1 OR MORE NOT USABLE[2]	104	11	6	15	16	12	9	20	2	9	3	153
KITCHEN SINK	19	3	2	2	2	2	-	3	-	3	3	...
REFRIGERATOR	21	2	3	-	-	3	5	6	-	3	-	...
RANGE OR COOKSTOVE	58	6	2	12	13	8	5	9	2	3	-	143
NOT REPORTED	8	2	-	2	2	-	-	3	-	-	-	...
NOT REPORTED	13	-	2	-	-	2	3	5	2	-	-	...
LACKING COMPLETE KITCHEN FACILITIES	163	47	31	22	19	11	17	11	1	2	4	103
TYPE OF HOUSEHOLD												
2-OR-MORE-PERSON HOUSEHOLDS	4 381	79	172	303	479	539	594	996	536	528	155	197
HUSBAND-WIFE[3]	2 853	37	105	183	271	359	391	652	360	370	124	201
WITH 1 OR MORE SUBFAMILIES	24	-	-	-	6	-	3	7	-	6	2	...
WITH OTHER RELATIVES OR NONRELATIVES	163	1	7	5	24	17	20	47	12	25	5	206
WITH OWN CHILDREN UNDER 18 YEARS	1 388	16	40	92	124	204	185	301	157	206	64	200
OTHER MALE HEAD[3]	325	3	8	28	32	31	50	72	41	49	11	203
WITH 1 OR MORE SUBFAMILIES	8	-	-	-	-	-	4	2	1	2	-	...
WITH OTHER RELATIVES OR NONRELATIVES	270	2	6	20	26	26	46	57	30	47	10	204
WITH OWN CHILDREN UNDER 18 YEARS	44	2	1	5	3	5	7	5	11	6	-	207
FEMALE HEAD[3]	1 203	38	59	92	176	149	153	272	135	108	20	187
WITH 1 OR MORE SUBFAMILIES	16	2	-	2	2	1	4	4	-	-	2	...
WITH OTHER RELATIVES OR NONRELATIVES	414	5	24	28	59	49	43	105	54	39	7	196
WITH OWN CHILDREN UNDER 18 YEARS	796	35	33	63	113	110	110	173	87	64	8	184
1-PERSON HOUSEHOLDS	2 220	213	303	277	320	241	260	316	111	97	82	146
BEDROOMS												
NONE AND 1	2 818	205	290	301	381	334	364	538	197	148	62	165
2 OR MORE	3 782	87	185	279	419	446	490	773	451	477	175	194
NONE LACKING PRIVACY	3 260	80	139	228	335	378	423	673	399	445	160	197
1 OR MORE LACKING PRIVACY	519	7	47	50	84	68	66	97	52	32	15	173
PRIVACY NOT REPORTED	3	-	-	-	-	-	-	3	-	-	-	...
3-OR-MORE-PERSON HOUSEHOLDS	2 355	48	78	146	257	314	317	522	285	308	80	197
NO BEDROOMS USED BY 3 PERSONS OR MORE	1 849	40	62	109	180	234	246	406	243	263	66	203
BEDROOMS USED BY 3 PERSONS OR MORE	440	7	14	36	64	74	66	100	37	28	14	181
1	414	7	12	33	64	71	63	94	35	26	10	181
2 OR MORE	25	-	2	3	-	3	3	6	2	2	5	...
BEDROOMS USED BY PERSONS 13 YEARS OF AGE OR OLDER	216	4	8	21	29	43	29	42	12	18	10	173
NO BEDROOMS USED BY PERSONS 13 YEARS OF AGE OR OLDER	115	2	5	10	20	13	15	30	13	5	2	186
NOT REPORTED	108	2	1	5	15	19	21	28	11	5	2	189
NO BEDROOMS	5	-	-	-	-	-	-	5	-	-	-	...
NOT REPORTED	61	1	2	2	12	5	6	11	5	17	-	212
1- AND 2-PERSON HOUSEHOLDS	4 246	243	397	433	543	467	536	790	363	317	157	172
PLUMBING FACILITIES BY PERSONS PER ROOM												
WITH ALL PLUMBING FACILITIES	6 370	210	409	545	779	772	847	1 307	644	625	233	185
1.00 OR LESS	6 006	204	387	520	718	721	782	1 239	616	602	217	186
1.01 TO 1.50	299	6	16	22	45	46	52	59	25	19	9	179
1.51 OR MORE	66	-	6	3	15	5	13	9	3	5	6	172
LACKING SOME OR ALL PLUMBING FACILITIES	230	81	66	35	21	8	6	5	4	-	4	84
1.00 OR LESS	224	80	65	35	19	7	6	5	4	-	4	83
1.01 TO 1.50	4	-	1	-	2	2	-	-	-	-	-	...
1.51 OR MORE	2	2	-	-	-	-	-	-	-	-	-	...
GARBAGE COLLECTION SERVICE												
WITH SERVICE	5 831	253	423	502	724	711	760	1 176	556	526	200	181
LESS THAN ONCE A WEEK	46	2	2	5	9	7	3	8	4	5	1	165
ONCE A WEEK	2 072	106	181	221	326	308	309	333	111	84	93	162
TWICE A WEEK OR MORE	2 811	95	171	223	274	308	330	645	346	333	86	196
DON'T KNOW	884	49	67	53	111	88	118	184	90	104	20	188
NOT REPORTED	18	2	2	-	4	-	-	6	4	-	-	...
NO SERVICE	736	35	46	70	73	66	92	129	90	97	38	190
METHOD OF DISPOSAL:												
INCINERATOR, TRASH CHUTE, OR COMPACTOR	438	29	30	42	44	26	59	81	61	63	3	194
GARBAGE DISPOSAL	86	2	3	3	2	11	10	21	14	21	-	230
OTHER MEANS	205	4	12	25	26	27	22	27	15	12	35	166
NOT REPORTED	6	-	1	-	2	3	-	-	-	-	-	...
DON'T KNOW	26	3	5	4	2	3	1	4	1	3	-	...
NOT REPORTED	7	-	2	3	-	-	-	2	-	-	-	...

[1]EXCLUDES 1-FAMILY HOMES ON 10 ACRES OR MORE.
[2]FIGURES WI[illegible] ADD TO TOTAL BECAUSE MORE [illegible] KITCHEN FACILITY [illegible] REPORTED AS NOT USABLE FOR THE SAME UNIT.
[3]FIGURES M[illegible] ADD TO TOTAL BECAUSE HO[illegible] MAY BE INCLU[illegible] IN MORE THAN ONE GROUP.

TABLE B-9. GROSS RENT OF RENTER OCCUPIED HOUSING UNITS BY OCCUPANCY AND UTILIZATION CHARACTERISTICS AND SERVICES AVAILABLE: 1976--CONTINUED

(NUMBERS IN THOUSANDS. DATA BASED ON SAMPLE, SEE TEXT. FOR MINIMUM BASE FOR DERIVED FIGURES (PERCENT, MEDIAN, ETC.) AND MEANING OF SYMBOLS, SEE TEXT)

NORTHEAST	TOTAL	LESS THAN $70	$70 TO $99	$100 TO $124	$125 TO $149	$150 TO $174	$175 TO $199	$200 TO $249	$250 TO $299	$300 OR MORE	NO CASH RENT	MEDIAN (DOLLARS)
EXTERMINATOR SERVICE												
OCCUPIED 3 MONTHS OR LONGER	5 899	280	451	536	726	702	766	1 122	561	537	218	180
NO SIGNS OF MICE OR RATS	5 094	256	379	453	604	602	637	981	496	492	194	181
WITH SIGNS OF MICE OR RATS	737	25	71	77	118	97	122	120	52	34	22	167
REGULAR EXTERMINATION SERVICE	164	6	19	18	20	26	26	30	11	5	3	166
IRREGULAR EXTERMINATION SERVICE	199	7	13	20	40	22	36	29	14	14	4	169
NO EXTERMINATION SERVICE	361	12	39	37	56	49	56	58	26	13	15	164
NOT REPORTED	13	-	-	2	2	-	3	3	2	1	1	...
NOT REPORTED	68	-	2	6	5	2	7	21	13	11	2	227
OCCUPIED LESS THAN 3 MONTHS	702	11	24	43	73	79	87	190	86	89	19	206

TABLE B-10. GROSS RENT OF RENTER OCCUPIED HOUSING UNITS BY DEFICIENCIES IN SELECTED STRUCTURAL CHARACTERISTICS: 1976

(NUMBERS IN THOUSANDS. DATA BASED ON SAMPLE, SEE TEXT. FOR MINIMUM BASE FOR DERIVED FIGURES (PERCENT, MEDIAN, ETC.) AND MEANING OF SYMBOLS, SEE TEXT)

NORTHEAST	TOTAL	LESS THAN $70	$70 TO $99	$100 TO $124	$125 TO $149	$150 TO $174	$175 TO $199	$200 TO $249	$250 TO $299	$300 OR MORE	NO CASH RENT	MEDIAN (DOLLARS)
SPECIFIED RENTER OCCUPIED[1]	6 601	292	475	580	799	780	853	1 312	647	625	237	182
2 OR MORE UNITS IN STRUCTURE	5 595	259	403	486	687	684	737	1 170	580	468	120	182
COMMON STAIRWAYS												
WITH COMMON STAIRWAYS	4 793	226	329	413	584	591	643	1 007	498	417	84	183
NO LOOSE STEPS	4 342	198	298	361	530	527	574	931	457	382	83	184
RAILINGS NOT LOOSE	3 862	182	270	323	450	460	510	815	422	353	78	185
RAILINGS LOOSE	289	11	19	21	50	42	37	72	20	16	2	176
NO RAILINGS	154	2	7	14	25	24	21	35	12	11	3	179
RAILINGS NOT REPORTED	36	3	2	3	5	2	5	10	3	3	-	...
LOOSE STEPS	333	15	28	41	39	44	53	59	33	19	2	173
RAILINGS NOT LOOSE	219	7	22	18	26	30	39	38	23	15	2	179
RAILINGS LOOSE	90	8	6	16	11	13	11	17	6	2	-	157
NO RAILINGS	19	-	-	8	2	2	4	3	2	-	-	...
RAILINGS NOT REPORTED	5	-	-	-	-	-	-	2	2	2	-	...
STEPS NOT REPORTED	118	12	2	11	16	20	16	16	8	16	-	171
NO COMMON STAIRWAYS	803	33	74	73	103	93	94	163	82	52	36	177
LIGHT FIXTURES IN PUBLIC HALLS												
WITH PUBLIC HALLS	4 420	202	317	379	547	537	599	921	443	396	79	183
WITH LIGHT FIXTURES	4 318	198	313	371	536	525	584	905	422	390	75	182
ALL WORKING	3 949	180	277	329	470	479	540	837	389	373	75	184
SOME WORKING	303	16	34	39	56	34	33	50	29	12	-	155
NONE WORKING	39	2	2	-	6	6	8	10	3	2	-	188
NOT REPORTED	27	-	-	3	5	5	2	8	2	3	-	...
NO LIGHT FIXTURES	102	4	4	8	11	11	16	16	21	6	4	189
NO PUBLIC HALLS	1 085	50	83	96	127	132	125	234	131	66	42	182
NOT REPORTED	90	7	2	11	13	16	13	15	7	6	-	168
STORIES BETWEEN MAIN AND APARTMENT ENTRANCES												
NONE (ON SAME FLOOR)	1 473	66	97	106	175	187	217	321	162	91	51	184
1 (UP OR DOWN)	1 921	71	119	188	249	238	260	426	192	128	51	182
2 OR MORE (UP OR DOWN)	2 201	123	187	191	263	259	261	423	227	249	19	181
1-UNIT STRUCTURES INCLUDING MOBILE HOMES OR TRAILERS	1 005	33	72	94	112	96	116	142	67	157	117	183
SPECIFIED RENTER OCCUPIED[1]	6 601	292	475	580	799	780	853	1 312	647	625	237	182
ELECTRIC WIRING												
ALL WIRING CONCEALED IN WALLS OR METAL COVERING	6 481	289	454	561	787	766	834	1 296	640	619	236	183
SOME OR ALL WIRING EXPOSED	117	3	21	17	13	14	17	15	7	7	1	156
NOT REPORTED	3	-	-	1	-	-	2	-	-	-	-	...
ELECTRIC WALL OUTLETS												
WITH WORKING OUTLETS IN EACH ROOM	6 353	282	447	552	762	740	816	1 273	631	617	233	183
LACKING WORKING OUTLETS IN SOME OR ALL ROOMS	243	9	28	28	37	40	35	38	16	7	4	161
NOT REPORTED	4	-	-	-	1	-	2	1	-	1	-	...
BASEMENT												
WITH BASEMENT	5 540	221	397	515	701	689	719	1 081	510	520	188	180
NO SIGNS OF WATER LEAKAGE	3 005	113	186	270	352	377	398	601	262	301	144	183
WITH SIGNS OF WATER LEAKAGE	824	20	41	78	115	80	102	169	97	82	40	189
DON'T KNOW	1 683	87	158	164	228	230	216	303	150	131	5	170
NOT REPORTED	27	-	2	3	5	1	2	8	1	5	-	...
NO BASEMENT	1 061	71	78	65	99	91	135	231	137	106	49	193
ROOF												
NO SIGNS OF WATER LEAKAGE	4 701	216	357	399	564	549	605	911	453	421	228	181
WITH SIGNS OF WATER LEAKAGE	550	14	35	54	82	88	65	106	56	43	7	174
DON'T KNOW	1 335	62	81	125	152	142	180	290	139	162	2	189
NOT REPORTED	14	-	2	2	1	2	4	5	-	-	-	...
INTERIOR CEILINGS AND WALLS												
OPEN CRACKS OR HOLES:												
NO OPEN CRACKS OR HOLES	5 790	270	408	498	675	665	732	1 165	580	572	226	184
WITH OPEN CRACKS OR HOLES	799	20	67	82	124	115	122	142	66	52	10	171
NOT REPORTED	11	2	-	-	1	-	-	4	2	2	2	...
BROKEN PLASTER:												
NO BROKEN PLASTER	6 050	272	429	523	720	696	764	1 212	614	590	230	183
WITH BROKEN PLASTER	539	17	46	56	78	83	87	97	34	36	6	170
NOT REPORTED	12	3	-	-	1	1	2	3	-	-	2	...
PEELING PAINT:												
NO PEELING PAINT	5 860	263	413	517	670	688	739	1 175	595	576	225	184
WITH PEELING PAINT	733	27	62	63	129	93	114	133	53	49	11	171
NOT REPORTED	7	2	-	-	1	-	1	3	-	-	2	...
INTERIOR FLOORS												
NO HOLES IN FLOOR	6 285	280	444	552	748	734	803	1 257	630	606	230	183
WITH HOLES IN FLOOR	266	8	26	20	46	46	42	46	11	16	4	166
NOT REPORTED	49	3	5	8	5	-	8	8	6	3	3	182

[1]EXCLUDES 1-FAMILY HOMES ON 10 ACRES OR MORE.

TABLE B-10. GROSS RENT OF RENTER OCCUPIED HOUSING UNITS BY DEFICIENCIES IN SELECTED STRUCTURAL CHARACTERISTICS: 1976--CONTINUED

(NUMBERS IN THOUSANDS. DATA BASED ON SAMPLE, SEE TEXT. FOR MINIMUM BASE FOR DERIVED FIGURES (PERCENT, MEDIAN, ETC.) AND MEANING OF SYMBOLS, SEE TEXT)

NORTHEAST	TOTAL	LESS THAN $70	$70 TO $99	$100 TO $124	$125 TO $149	$150 TO $174	$175 TO $199	$200 TO $249	$250 TO $299	$300 OR MORE	NO CASH RENT	MEDIAN (DOLLARS)
SPECIFIED RENTER OCCUPIED[1]--CONTINUED												
SELECTED STRUCTURAL DEFICIENCIES AND WISH TO MOVE												
WITH STRUCTURAL DEFICIENCIES	2 023	55	138	183	290	263	284	391	194	167	57	180
HOUSEHOLD WOULD LIKE TO MOVE[2]	389	11	32	40	61	67	58	76	32	11	-	168
UNITS WITH SIGNS OF WATER LEAKAGE IN BASEMENT	139	6	6	17	30	17	12	32	15	4	-	165
UNITS WITH SIGNS OF WATER LEAKAGE IN ROOF	149	7	8	21	27	25	22	18	17	5	-	162
UNITS WITH OPEN CRACKS OR HOLES IN INTERIOR CEILINGS AND WALLS	283	11	24	25	44	49	45	59	19	5	-	168
UNITS WITH HOLES IN FLOOR	115	5	14	11	16	22	20	21	5	2	-	163
UNITS WITH BROKEN PLASTER ON INTERIOR CEILINGS AND WALLS	216	7	21	20	35	43	37	36	14	4	-	164
UNITS WITH PEELING PAINT ON INTERIOR CEILINGS AND WALLS	258	7	24	27	42	47	42	43	17	9	-	165
UNITS WITH 2 OR MORE STRUCTURAL DEFICIENCIES	321	10	29	36	52	55	51	59	23	5	-	165
HOUSEHOLD WOULD NOT LIKE TO MOVE	1 488	42	99	128	212	180	207	290	140	139	51	182
NOT REPORTED	146	2	8	14	18	16	19	25	22	17	7	191
NO STRUCTURAL DEFICIENCIES	4 575	237	337	397	509	517	569	919	453	458	180	184
NOT REPORTED	2	-	-	-	1	-	-	2	-	-	-	...
OVERALL OPINION OF STRUCTURE												
EXCELLENT	1 302	69	93	96	120	134	144	264	131	165	85	191
GOOD	3 193	131	230	273	369	376	418	646	313	321	116	184
FAIR	1 578	64	101	156	215	200	235	314	158	105	29	179
POOR	482	21	46	52	91	64	52	81	43	28	4	161
NOT REPORTED	46	6	5	3	3	6	4	7	2	7	3	167

[1]EXCLUDES 1-FAMILY HOMES ON 10 ACRES OR MORE.
[2]FIGURES WILL NOT ADD TO TOTAL BECAUSE MORE THAN ONE STRUCTURAL DEFICIENCY WAS REPORTED FOR THE SAME UNIT.

TABLE B-11. GROSS RENT OF RENTER OCCUPIED HOUSING UNITS BY FAILURES IN PLUMBING FACILITIES AND EQUIPMENT: 1976

(NUMBERS IN THOUSANDS. DATA BASED ON SAMPLE, SEE TEXT. FOR MINIMUM BASE FOR DERIVED FIGURES (PERCENT, MEDIAN, ETC.) AND MEANING OF SYMBOLS, SEE TEXT)

NORTHEAST	TOTAL	LESS THAN $70	$70 TO $99	$100 TO $124	$125 TO $149	$150 TO $174	$175 TO $199	$200 TO $249	$250 TO $299	$300 OR MORE	NO CASH RENT	MEDIAN (DOLLARS)
SPECIFIED RENTER OCCUPIED[1]	6 601	292	475	580	799	780	853	1 312	647	625	237	182
UNITS OCCUPIED 3 MONTHS OR LONGER	5 899	280	451	536	726	702	766	1 122	561	537	218	180
WATER SUPPLY												
WITH PIPED WATER INSIDE STRUCTURE	5 892	279	449	536	725	701	766	1 122	561	537	217	180
NO BREAKDOWNS	5 636	266	431	518	691	679	731	1 069	527	509	214	179
WITH BREAKDOWNS	175	10	13	13	26	15	24	24	23	25	3	184
UNUSABLE 6 CONSECUTIVE HOURS OR LONGER:												
1 TIME	103	6	3	9	12	8	11	16	16	19	3	201
2 TIMES	23	-	2	2	4	2	6	2	3	3	-	...
3 TIMES OR MORE	47	3	7	2	10	5	6	6	4	3	-	154
NOT REPORTED	2	2	-	-	-	-	-	-	-	-	-	...
DON'T KNOW	22	-	-	2	2	3	4	6	3	2	-	...
NOT REPORTED	59	2	5	3	6	3	7	23	8	2	-	206
REASON FOR BREAKDOWN:												
PROBLEMS INSIDE BUILDING	103	4	12	7	18	9	18	13	11	10	-	176
PROBLEMS OUTSIDE BUILDING	57	4	1	6	2	6	6	10	7	11	3	208
NOT REPORTED	15	2	-	-	6	-	-	-	4	3	-	...
NO PIPED WATER INSIDE STRUCTURE	7	1	2	1	1	1	-	-	1	-	1	...
SEWAGE DISPOSAL												
WITH PUBLIC SEWER, SEPTIC TANK, OR CESSPOOL	5 883	276	446	534	725	701	766	1 122	561	537	217	180
NO BREAKDOWNS	5 721	262	433	521	703	684	747	1 091	541	525	214	180
WITH BREAKDOWNS	75	6	5	9	8	9	6	10	12	8	1	173
UNUSABLE 6 CONSECUTIVE HOURS OR LONGER:												
1 TIME	42	-	2	5	8	4	5	7	5	5	1	185
2 TIMES	11	3	2	-	1	1	1	2	2	-	-	...
3 TIMES OR MORE	17	3	2	3	-	3	-	2	3	2	-	...
NOT REPORTED	4	-	-	2	-	-	-	-	1	1	-	...
DON'T KNOW	2	-	-	-	-	-	-	2	-	-	-	...
NOT REPORTED	85	8	8	5	14	8	13	18	8	3	2	176
WITH CHEMICAL TOILET, PRIVY, OR OTHER MEANS	16	4	6	2	1	1	-	-	1	-	1	...
TYPE OF SEWAGE DISPOSAL												
WITH PUBLIC SEWER	5 363	252	413	498	671	643	717	1 044	508	470	147	179
1 OR MORE BREAKDOWNS	58	6	5	9	8	8	5	5	5	7	1	153
WITH SEPTIC TANK OR CESSPOOL	520	24	33	36	54	57	49	78	53	67	70	185
1 OR MORE BREAKDOWNS	17	-	-	-	1	1	1	5	7	1	-	...
FLUSH TOILET												
WITH ALL PLUMBING FACILITIES	5 701	206	396	510	707	696	760	1 119	558	537	214	182
WITH ONLY 1 FLUSH TOILET	5 264	205	380	499	684	675	724	1 061	509	350	178	178
NO BREAKDOWNS IN FLUSH TOILET	5 055	196	357	484	656	652	695	1 013	479	346	176	178
WITH BREAKDOWNS IN FLUSH TOILET	155	3	16	12	24	16	23	35	21	5	-	181
UNUSABLE 6 CONSECUTIVE HOURS OR LONGER:												
1 TIME	105	2	13	7	10	12	15	24	19	5	-	190
2 TIMES	16	-	4	2	2	-	4	4	-	-	-	...
3 TIMES	7	2	-	2	-	1	-	-	2	-	-	...
4 TIMES OR MORE	26	-	-	2	12	3	2	6	-	-	-	...
NOT REPORTED	2	-	-	-	-	-	2	-	-	-	-	...
NOT REPORTED	54	6	6	3	5	6	5	13	9	-	2	177
REASON FOR BREAKDOWN:												
PROBLEMS INSIDE BUILDING	118	3	14	7	19	13	17	29	13	2	-	178
PROBLEMS OUTSIDE BUILDING	19	-	1	4	-	1	1	5	6	1	-	...
NOT REPORTED	18	-	2	2	5	2	5	-	2	2	-	...
LACKING SOME OR ALL PLUMBING FACILITIES	198	74	55	27	19	5	6	3	4	-	4	82
ELECTRIC FUSE BLOWOUTS												
NO FUSE OR SWITCH BLOWOUTS	5 133	256	405	484	623	605	670	972	473	448	197	178
WITH FUSE OR SWITCH BLOWOUTS	659	20	39	39	97	83	77	126	76	83	19	188
1 TIME	330	11	20	16	44	47	46	59	40	37	9	186
2 TIMES	137	8	12	13	24	11	12	22	12	19	5	171
3 TIMES OR MORE	178	-	7	9	27	22	19	42	24	24	5	204
NOT REPORTED	14	1	-	1	2	3	-	3	-	3	-	...
DON'T KNOW	38	4	5	5	-	4	9	5	2	3	-	176
NOT REPORTED	70	-	2	8	6	10	10	20	9	3	2	196
UNITS OCCUPIED LAST WINTER	5 061	264	410	479	621	585	644	942	477	439	201	178
HEATING EQUIPMENT												
WITH HEATING EQUIPMENT	5 055	262	407	477	621	585	644	942	477	439	201	178
NO BREAKDOWNS	4 179	237	354	415	508	477	505	773	370	362	177	175
WITH BREAKDOWNS	824	19	51	58	105	105	135	158	98	73	24	186
1 TIME	324	4	23	15	35	38	66	60	35	29	19	189
2 TIMES	164	4	6	11	17	20	21	36	25	20	4	202
3 TIMES	105	5	5	8	17	17	11	25	11	7	-	178
4 TIMES OR MORE	222	6	16	24	34	31	37	33	27	13	-	175
NOT REPORTED	10	-	2	-	2	-	-	3	-	3	-	...
NOT REPORTED	52	6	2	5	8	3	5	11	9	5	-	190
NO HEATING EQUIPMENT	6	2	3	2	-	-	-	-	-	-	-	...
INSUFFICIENT HEAT												
ADDITIONAL HEAT SOURCE:												
WITH SPECIFIED HEATING EQUIPMENT[2]	4 969	259	383	463	609	574	640	933	475	436	197	179
NO ADDITIONAL HEAT SOURCE USED	4 071	209	319	380	487	461	513	771	383	365	183	179
USED KITCHEN STOVE, FIREPLACE, OR PORTABLE HEATER	859	44	61	80	118	111	124	153	87	66	14	177
NOT REPORTED	40	6	3	3	5	2	3	9	5	5	-	186
LACKING SPECIFIED HEATING EQUIPMENT OR NONE	92	4	27	16	11	11	5	8	2	3	4	118

[1] EXCLUDES 1-FAMILY HOMES ON 10 ACRES OR MORE.
[2] EXCLUDES ROOM HEATERS WITHOUT FLUE OR VENT, FIREPLACES, STOVES, AND PORTABLE HEATERS.

TABLE B-11. GROSS RENT OF RENTER OCCUPIED HOUSING UNITS BY FAILURES IN PLUMBING FACILITIES AND EQUIPMENT: 1976--CONTINUED

(NUMBERS IN THOUSANDS. DATA BASED ON SAMPLE, SEE TEXT. FOR MINIMUM BASE FOR DERIVED FIGURES (PERCENT, MEDIAN, ETC.) AND MEANING OF SYMBOLS, SEE TEXT)

NORTHEAST	TOTAL	LESS THAN $70	$70 TO $99	$100 TO $124	$125 TO $149	$150 TO $174	$175 TO $199	$200 TO $249	$250 TO $299	$300 OR MORE	NO CASH RENT	MEDIAN (DOLLARS)
UNITS OCCUPIED LAST WINTER--CON.												
INSUFFICIENT HEAT--CONTINUED												
ROOMS LACKING SPECIFIED HEAT SOURCE:												
WITH SPECIFIED HEATING EQUIPMENT[1]	4 969	259	383	463	609	574	640	933	475	436	197	179
NO ROOMS LACKING AIR DUCTS, REGISTERS, RADIATORS OR HEATERS	4 253	226	306	348	493	460	573	834	432	411	170	184
ROOMS LACKING AIR DUCTS, REGISTERS, RADIATORS OR HEATERS	670	29	75	112	109	108	56	94	40	23	26	149
1 ROOM	307	17	31	43	48	41	27	50	21	17	11	155
2 ROOMS	158	7	20	26	23	27	19	18	7	5	7	149
3 ROOMS OR MORE	205	5	24	43	37	40	10	26	12	1	8	143
NOT REPORTED	45	5	2	3	8	7	11	5	3	2	1	168
LACKING SPECIFIED HEATING EQUIPMENT OR NONE	92	4	27	16	11	11	5	8	2	3	4	118
CLOSURE OF ROOMS:												
WITH HEATING EQUIPMENT	5 055	262	407	477	621	585	644	942	477	439	201	178
NO ROOMS CLOSED	4 679	246	383	440	557	529	584	883	446	421	191	179
CLOSED CERTAIN ROOMS	336	10	22	36	58	54	57	50	25	14	10	166
LIVING ROOM ONLY	43	2	3	5	6	9	12	3	1	-	1	164
DINING ROOM ONLY	8	-	-	-	2	2	2	2	-	-	2	...
1 OR MORE BEDROOMS ONLY	217	7	14	25	36	31	29	39	19	11	7	167
OTHER ROOMS OR COMBINATION	60	-	5	6	14	11	11	5	5	3	-	161
NOT REPORTED	8	2	-	-	-	2	4	2	-	-	-	...
NOT REPORTED	40	6	2	2	6	1	3	9	6	5	-	198
NO HEATING EQUIPMENT	6	2	3	2	-	-	-	-	-	-	-	...

[1]EXCLUDES ROOM HEATERS WITHOUT FLUE OR VENT, FIREPLACES, STOVES, AND PORTABLE HEATERS.

TABLE B-12. GROSS RENT OF RENTER OCCUPIED HOUSING UNITS BY SELECTED NEIGHBORHOOD CHARACTERISTICS: 1976

(NUMBERS IN THOUSANDS. DATA BASED ON SAMPLE, SEE TEXT. FOR MINIMUM BASE FOR DERIVED FIGURES (PERCENT, MEDIAN, ETC.) AND MEANING OF SYMBOLS, SEE TEXT)

NORTHEAST	TOTAL	LESS THAN $70	$70 TO $99	$100 TO $124	$125 TO $149	$150 TO $174	$175 TO $199	$200 TO $249	$250 TO $299	$300 OR MORE	NO CASH RENT	MEDIAN (DOLLARS)
SPECIFIED RENTER OCCUPIED[1]	6 601	292	475	580	799	780	853	1 312	647	625	237	182
NEIGHBORHOOD CONDITIONS AND WISH TO MOVE[2]												
NO STREET OR HIGHWAY NOISE	3 812	175	239	321	430	414	491	827	395	360	160	187
WITH STREET OR HIGHWAY NOISE	2 748	113	230	256	366	360	361	479	251	259	74	176
BOTHERSOME TO RESPONDENT	1 038	47	83	84	140	126	142	205	101	93	19	180
WOULD LIKE TO MOVE	405	15	40	29	60	52	55	72	45	31	6	176
WOULD NOT LIKE TO MOVE	632	31	43	55	81	73	87	131	56	63	13	182
NOT REPORTED	2	-	-	-	-	-	-	2	-	-	-	...
NOT BOTHERSOME TO RESPONDENT	1 698	66	147	171	223	233	217	274	149	164	54	172
NOT REPORTED	11	-	-	2	3	2	1	-	1	2	1	...
NOT REPORTED	41	3	7	3	4	6	2	6	2	7	3	161
NO AIRPLANE TRAFFIC NOISE	5 316	232	388	492	649	628	681	1 048	498	508	192	181
WITH AIRPLANE TRAFFIC NOISE	1 240	55	82	84	147	146	169	259	146	111	41	187
BOTHERSOME TO RESPONDENT	456	13	30	25	64	63	65	94	53	44	5	186
WOULD LIKE TO MOVE	144	5	15	7	25	15	17	29	15	14	1	180
WOULD NOT LIKE TO MOVE	308	8	13	18	37	47	48	65	38	30	4	189
NOT REPORTED	3	-	2	-	2	-	-	-	-	-	-	...
NOT BOTHERSOME TO RESPONDENT	776	42	52	57	83	83	103	163	92	67	34	187
NOT REPORTED	8	-	-	2	-	-	2	1	1	-	2	...
NOT REPORTED	45	5	5	4	4	6	3	4	3	7	4	162
NO HEAVY TRAFFIC	4 010	185	257	337	448	437	510	860	420	392	164	187
WITH HEAVY TRAFFIC	2 551	104	212	238	348	337	342	447	226	227	70	175
BOTHERSOME TO RESPONDENT	808	27	59	59	112	95	123	158	88	75	13	184
WOULD LIKE TO MOVE	362	16	24	19	63	42	59	71	35	29	3	181
WOULD NOT LIKE TO MOVE	445	10	35	41	49	53	64	85	53	45	10	186
NOT REPORTED	2	-	-	-	-	-	-	2	-	-	-	...
NOT BOTHERSOME TO RESPONDENT	1 734	75	153	177	235	243	219	287	138	150	57	170
NOT REPORTED	9	1	-	2	1	-	-	1	-	2	1	...
NOT REPORTED	40	3	5	5	4	6	2	4	2	7	3	...
NO STREETS IN NEED OF REPAIR	5 359	240	377	476	641	631	699	1 058	540	505	191	183
WITH STREETS IN NEED OF REPAIR	1 190	49	91	100	153	143	150	247	104	112	43	181
BOTHERSOME TO RESPONDENT	712	28	43	53	88	71	100	156	71	73	28	189
WOULD LIKE TO MOVE	203	11	17	20	27	22	27	41	23	13	4	178
WOULD NOT LIKE TO MOVE	508	17	27	34	62	49	73	114	48	60	25	193
NOT REPORTED	2	-	-	-	-	-	-	2	-	-	-	...
NOT BOTHERSOME TO RESPONDENT	470	19	48	46	63	72	47	89	32	37	15	167
NOT REPORTED	8	1	-	-	1	-	3	2	-	2	-	...
NOT REPORTED	52	3	7	5	5	6	5	7	4	8	3	169
NO ROADS IMPASSABLE	5 696	260	411	513	666	664	728	1 129	566	554	204	183
WITH ROADS IMPASSABLE	822	26	56	60	127	106	118	167	75	57	29	179
BOTHERSOME TO RESPONDENT	457	12	29	24	71	62	71	98	46	32	11	183
WOULD LIKE TO MOVE	149	5	11	8	29	24	18	22	25	5	2	171
WOULD NOT LIKE TO MOVE	307	8	19	17	42	38	53	76	21	25	10	187
NOT REPORTED	2	-	-	-	-	-	-	-	-	2	-	...
NOT BOTHERSOME TO RESPONDENT	360	14	27	36	56	44	44	66	29	26	18	171
NOT REPORTED	5	-	-	-	-	-	3	2	-	-	-	...
NOT REPORTED	83	5	8	6	7	10	7	16	6	14	4	188
NO OCCUPIED HOUSING IN RUNDOWN CONDITION	5 554	237	387	478	606	649	710	1 148	565	561	213	186
WITH OCCUPIED HOUSING IN RUNDOWN CONDITION	978	50	79	99	181	123	137	153	79	58	20	164
BOTHERSOME TO RESPONDENT	565	28	46	61	107	67	74	86	54	32	11	163
WOULD LIKE TO MOVE	331	17	35	36	52	45	50	49	29	15	3	163
WOULD NOT LIKE TO MOVE	233	11	11	25	55	22	24	37	23	16	8	161
NOT REPORTED	2	-	-	-	-	-	-	-	2	-	-	...
NOT BOTHERSOME TO RESPONDENT	402	22	33	36	74	56	62	64	25	22	8	163
NOT REPORTED	11	-	-	2	-	-	2	3	-	5	-	...
NOT REPORTED	68	5	9	3	12	9	6	11	3	7	4	159
NO COMMERCIAL OR NONRESIDENTIAL ACTIVITIES	4 147	191	284	348	471	497	546	825	424	392	169	184
WITH COMMERCIAL OR NONRESIDENTIAL ACTIVITIES	2 394	96	184	227	325	275	304	477	218	225	64	180
BOTHERSOME TO RESPONDENT	245	8	17	25	29	29	32	40	37	26	2	185
WOULD LIKE TO MOVE	116	3	4	11	15	16	15	21	20	10	-	189
WOULD NOT LIKE TO MOVE	126	5	14	12	14	13	17	19	17	14	2	182
NOT REPORTED	4	-	-	2	-	-	-	-	-	2	-	...
NOT BOTHERSOME TO RESPONDENT	2 134	87	165	199	296	245	271	437	177	196	62	179
NOT REPORTED	14	2	2	3	-	-	2	-	4	3	-	...
NOT REPORTED	60	5	7	4	4	9	3	10	6	8	4	172
NO ODORS, SMOKE, OR GAS	5 800	255	410	521	686	681	768	1 166	561	537	215	182
WITH ODORS, SMOKE, OR GAS	755	33	60	56	109	90	84	140	83	82	18	181
BOTHERSOME TO RESPONDENT	519	19	37	33	88	61	61	96	55	57	12	181
WOULD LIKE TO MOVE	271	19	22	18	44	40	31	47	25	19	7	167
WOULD NOT LIKE TO MOVE	246	-	15	15	44	21	30	49	30	37	5	195
NOT REPORTED	2	-	-	-	-	-	-	-	-	2	-	...
NOT BOTHERSOME TO RESPONDENT	233	14	23	23	20	29	22	44	27	25	6	181
NOT REPORTED	4	-	-	-	2	-	1	-	2	-	-	...
NOT REPORTED	46	3	5	3	4	9	2	6	3	7	4	165
ADEQUATE STREET LIGHTS	5 526	240	399	511	692	660	726	1 067	548	496	187	181
INADEQUATE STREET LIGHTS	1 021	49	68	65	102	115	124	236	97	119	47	192
BOTHERSOME TO RESPONDENT	575	29	37	27	58	64	75	136	58	73	18	195
WOULD LIKE TO MOVE	177	16	14	8	24	17	31	38	14	15	2	182
WOULD NOT LIKE TO MOVE	396	13	24	19	34	45	45	99	44	59	16	206
NOT REPORTED	2	-	-	-	-	2	-	-	-	-	-	...
NOT BOTHERSOME TO RESPONDENT	433	19	31	38	42	51	46	97	38	44	28	186
NOT REPORTED	14	1	-	-	2	-	3	3	1	2	2	...
NOT REPORTED	53	3	8	4	5	6	3	8	3	10	3	169
NO NEIGHBORHOOD CRIME	4 569	199	304	395	535	548	586	908	462	437	194	183
WITH NEIGHBORHOOD CRIME	1 951	89	164	181	252	221	258	386	182	178	39	180
BOTHERSOME TO RESPONDENT	1 455	61	120	122	199	166	194	279	149	139	24	181
WOULD LIKE TO MOVE	720	33	65	75	114	87	95	124	73	43	11	168
WOULD NOT LIKE TO MOVE	731	28	55	48	85	79	100	153	76	96	13	191
NOT REPORTED	4	-	-	-	-	-	-	3	1	-	-	...
NOT BOTHERSOME TO RESPONDENT	493	28	43	59	53	55	64	105	33	39	15	176
NOT REPORTED	3	-	2	-	-	-	-	2	-	-	-	...
NOT REPORTED	81	3	7	4	12	11	9	18	3	10	4	179

[1]EXCLUDES 1-FAMILY HOMES ON 10 ACRES OR MORE.
[2]WISH TO MOVE RELATES ONLY TO RESPONDENTS' OPINION OF SPECIFIC CONDITIONS.

TABLE B-12. GROSS RENT OF RENTER OCCUPIED HOUSING UNITS BY SELECTED NEIGHBORHOOD CHARACTERISTICS: 1976--CONTINUED

(NUMBERS IN THOUSANDS. DATA BASED ON SAMPLE, SEE TEXT. FOR MINIMUM BASE FOR DERIVED FIGURES (PERCENT, MEDIAN, ETC.) AND MEANING OF SYMBOLS, SEE TEXT)

NORTHEAST	TOTAL	LESS THAN $70	$70 TO $99	$100 TO $124	$125 TO $149	$150 TO $174	$175 TO $199	$200 TO $249	$250 TO $299	$300 OR MORE	NO CASH RENT	MEDIAN (DOLLARS)
NEIGHBORHOOD CONDITIONS AND WISH TO MOVE[1]--CON.												
NO TRASH, LITTER, OR JUNK	5 173	225	348	446	579	612	670	1 071	529	499	193	185
WITH TRASH, LITTER, OR JUNK	1 378	63	121	128	215	161	181	233	116	119	39	171
BOTHERSOME TO RESPONDENT	997	33	79	93	154	111	137	175	95	92	29	178
WOULD LIKE TO MOVE	454	15	43	43	78	64	64	78	38	24	7	167
WOULD NOT LIKE TO MOVE	541	18	35	50	76	47	72	96	57	68	22	186
NOT REPORTED	3	-	-	-	-	-	2	2	-	-	-	...
NOT BOTHERSOME TO RESPONDENT	369	29	43	34	58	50	44	57	20	24	10	158
NOT REPORTED	11	2	-	2	3	-	-	2	-	4	-	...
NOT REPORTED	50	3	5	5	5	8	2	7	3	7	4	162
NO BOARDED UP OR ABANDONED STRUCTURES	5 608	232	377	460	631	659	724	1 151	594	562	218	186
WITH BOARDED UP OR ABANDONED STRUCTURES	945	55	93	117	161	115	128	154	51	57	15	158
BOTHERSOME TO RESPONDENT	392	23	37	42	74	50	52	62	24	21	6	158
WOULD LIKE TO MOVE	209	12	25	22	41	27	36	26	13	8	-	154
WOULD NOT LIKE TO MOVE	179	11	11	20	34	23	16	36	10	12	6	161
NOT REPORTED	5	-	2	-	-	-	-	-	2	1	-	...
NOT BOTHERSOME TO RESPONDENT	537	32	56	73	85	62	73	92	25	30	8	157
NOT REPORTED	16	-	-	2	2	3	3	-	2	5	-	...
NOT REPORTED	47	5	5	3	7	6	2	6	3	7	4	157
NEIGHBORHOOD SERVICES												
ADEQUATE NEIGHBORHOOD SERVICES	4 059	157	278	383	490	505	548	811	391	378	117	182
INADEQUATE NEIGHBORHOOD SERVICES[2]	2 502	128	194	194	307	269	304	493	253	243	117	183
PUBLIC TRANSPORTATION	1 279	58	99	92	152	120	142	278	131	130	78	189
SCHOOLS	272	12	13	17	38	30	52	50	29	27	5	187
SHOPPING	679	52	55	59	103	81	73	111	56	53	36	166
POLICE PROTECTION	776	48	67	71	93	84	114	147	77	59	16	179
FIRE PROTECTION	145	9	13	12	23	20	25	24	8	8	2	167
HOSPITALS OR HEALTH CLINICS	570	24	36	41	80	67	77	114	56	51	24	183
DON'T KNOW	5	2	-	-	-	-	-	-	2	-	2	...
NOT REPORTED	35	5	4	3	2	6	2	7	2	4	1	...
NEIGHBORHOOD SERVICES AND WISH TO MOVE[3]												
WITH INADEQUATE SERVICE	2 502	128	194	194	307	269	304	493	253	243	117	183
HOUSEHOLD WOULD LIKE TO MOVE[2]	536	34	45	51	57	70	82	95	47	46	9	177
BECAUSE OF PUBLIC TRANSPORTATION	129	4	13	5	21	11	13	30	14	13	3	190
BECAUSE OF SCHOOLS	111	8	3	8	9	15	24	18	13	11	2	186
BECAUSE OF SHOPPING	124	12	5	10	16	13	14	32	3	10	8	178
BECAUSE OF POLICE PROTECTION	266	16	29	35	28	29	44	35	30	17	2	169
BECAUSE OF FIRE PROTECTION	49	2	5	5	9	6	15	3	2	2	-	165
BECAUSE OF HOSPITALS OR HEALTH CLINICS	110	6	9	5	15	20	26	18	5	5	3	174
HOUSEHOLD WOULD NOT LIKE TO MOVE	1 777	81	140	137	218	178	199	358	183	175	107	185
NOT REPORTED	189	13	8	6	32	21	23	40	24	22	1	190
WITH ADEQUATE SERVICE	4 064	159	278	383	490	505	548	811	393	378	119	182
NOT REPORTED	35	5	4	3	2	6	2	7	2	4	1	...
OVERALL OPINION OF NEIGHBORHOOD												
EXCELLENT	1 293	61	71	95	125	138	139	264	146	180	73	196
GOOD	3 181	116	216	266	369	365	440	659	323	309	117	186
FAIR	1 631	88	129	171	222	211	215	317	137	108	35	172
POOR	449	21	54	44	80	60	56	66	39	22	8	159
NOT REPORTED	46	6	4	5	3	7	3	6	2	7	4	162
HOUSEHOLD WOULD LIKE TO MOVE	1 257	50	92	104	192	153	176	246	128	99	18	179
EXCELLENT	36	3	5	-	1	4	2	9	5	7	-	...
GOOD	309	5	13	19	40	25	46	73	39	44	4	203
FAIR	570	24	36	52	85	74	89	112	51	38	11	178
POOR	337	16	37	33	66	49	38	52	33	9	3	157
NOT REPORTED	5	2	2	-	-	1	-	-	-	-	-	...
HOUSEHOLD WOULD NOT LIKE TO MOVE	5 298	238	377	473	604	621	675	1 050	519	515	215	183
EXCELLENT	1 253	58	65	95	123	134	135	256	142	172	73	195
GOOD	2 862	108	203	245	328	340	394	584	284	263	112	184
FAIR	1 056	64	92	119	138	137	126	205	86	66	24	168
POOR	112	5	17	11	14	11	18	14	5	13	5	165
NOT REPORTED	14	3	-	3	1	-	2	1	2	2	1	...
NOT REPORTED	45	4	5	3	4	6	3	6	-	11	4	170

[1]WISH TO MOVE RELATES ONLY TO RESPONDENTS' OPINION OF SPECIFIC CONDITIONS.
[2]FIGURES WILL NOT ADD TO TOTAL BECAUSE MORE THAN ONE INADEQUATE SERVICE WAS REPORTED FOR THE SAME UNIT.
[3]WISH TO MOVE RELATES ONLY TO RESPONDENTS' OPINION OF SPECIFIC SERVICES.

TABLE C-1. INCOME OF FAMILIES AND PRIMARY INDIVIDUALS BY TENURE AND OCCUPANCY AND UTILIZATION CHARACTERISTICS, AND SERVICES AVAILABLE: 1976

(NUMBERS IN THOUSANDS. DATA BASED ON SAMPLE, SEE TEXT. FOR MINIMUM BASE FOR DERIVED FIGURES (PERCENT, MEDIAN, ETC.) AND MEANING OF SYMBOLS, SEE TEXT)

NORTH CENTRAL	TOTAL	LESS THAN $3,000	$3,000 TO $4,999	$5,000 TO $6,999	$7,000 TO $9,999	$10,000 TO $14,999	$15,000 TO $19,999	$20,000 TO $24,999	$25,000 TO $34,999	$35,000 OR MORE	MEDIAN (DOLLARS)
ALL OCCUPIED HOUSING UNITS	19 723	1 658	2 000	1 695	2 316	3 995	3 152	2 079	1 790	1 039	12700
TENURE AND RACE											
OWNER OCCUPIED	13 672	734	1 054	957	1 342	2 731	2 506	1 787	1 594	966	15000
PERCENT OF ALL OCCUPIED	69.3	44.3	52.7	56.5	57.9	68.4	79.5	86.0	89.0	93.0	-
WHITE	12 910	687	980	904	1 259	2 592	2 389	1 691	1 480	929	15100
BLACK	699	48	73	50	79	125	107	93	101	24	14000
RENTER OCCUPIED	6 051	924	945	737	974	1 264	646	292	196	73	8300
WHITE	5 120	704	760	621	843	1 100	578	274	174	68	8700
BLACK	856	207	171	109	121	148	60	15	19	5	5900
DURATION OF OCCUPANCY											
OWNER OCCUPIED	13 672	734	1 054	957	1 342	2 731	2 506	1 787	1 594	966	15000
HOUSEHOLD HEAD LIVED HERE:											
LESS THAN 3 MONTHS	381	10	24	12	33	88	93	46	50	26	16300
3 MONTHS OR LONGER	13 290	725	1 030	946	1 309	2 643	2 414	1 741	1 544	939	15000
LIVED HERE LAST WINTER	12 647	694	1 004	919	1 258	2 486	2 297	1 641	1 450	898	14900
RENTER OCCUPIED	6 051	924	945	737	974	1 264	646	292	196	73	8300
HOUSEHOLD HEAD LIVED HERE:											
LESS THAN 3 MONTHS	866	158	144	101	161	159	83	32	19	9	7600
3 MONTHS OR LONGER	5 185	766	801	636	813	1 105	563	260	177	64	8400
LIVED HERE LAST WINTER	3 993	634	625	464	585	861	430	194	146	54	8400
COMPLETE BATHROOMS											
OWNER OCCUPIED	13 672	734	1 054	957	1 342	2 731	2 506	1 787	1 594	966	15000
1	7 498	529	816	688	927	1 748	1 324	772	509	184	12300
1 AND ONE-HALF	3 151	96	140	164	244	601	667	544	474	221	17500
2 OR MORE	2 835	64	54	81	148	357	500	467	604	561	22300
ALSO USED BY ANOTHER HOUSEHOLD	9	3	3	1	-	1	-	-	-	-	...
NONE	179	42	40	23	22	24	16	4	7	-	5600
RENTER OCCUPIED	6 051	924	945	737	974	1 264	646	292	196	73	8300
1	5 116	779	828	660	870	1 063	517	218	134	47	8000
1 AND ONE-HALF	430	30	36	33	65	112	78	41	29	6	12300
2 OR MORE	244	19	17	11	20	57	38	30	32	20	14800
ALSO USED BY ANOTHER HOUSEHOLD	129	56	31	12	10	13	5	1	-	-	3500
NONE	132	39	34	21	9	19	8	1	1	-	4600
COMPLETE KITCHEN FACILITIES											
OWNER OCCUPIED	13 672	734	1 054	957	1 342	2 731	2 506	1 787	1 594	966	15000
FOR EXCLUSIVE USE OF HOUSEHOLD	13 577	711	1 036	941	1 332	2 723	2 496	1 784	1 588	966	15100
ALSO USED BY ANOTHER HOUSEHOLD	-	-	-	-	-	-	-	-	-	-	-
NO COMPLETE KITCHEN FACILITIES	94	23	19	16	9	8	10	2	7	-	5600
RENTER OCCUPIED	6 051	924	945	737	974	1 264	646	292	196	73	8300
FOR EXCLUSIVE USE OF HOUSEHOLD	5 903	866	906	720	965	1 251	637	290	195	73	8400
ALSO USED BY ANOTHER HOUSEHOLD	15	4	4	2	1	3	-	-	-	-	...
NO COMPLETE KITCHEN FACILITIES	133	53	35	16	8	10	9	1	1	-	3800
CONDITION OF KITCHEN FACILITIES											
OWNER OCCUPIED	13 672	734	1 054	957	1 342	2 731	2 506	1 787	1 594	966	15000
WITH COMPLETE KITCHEN FACILITIES	13 577	711	1 036	941	1 332	2 723	2 496	1 784	1 588	966	15100
ALL USABLE	13 509	707	1 025	937	1 326	2 704	2 487	1 780	1 580	963	15100
1 OR MORE NOT USABLE[1]	49	4	7	3	4	15	5	1	7	3	12100
KITCHEN SINK	22	1	4	2	1	5	3	1	5	-	...
REFRIGERATOR	9	1	1	1	1	3	-	1	-	-	...
RANGE OR COOKSTOVE	12	2	1	-	1	5	1	-	2	2	...
NOT REPORTED	8	-	2	-	-	2	1	-	1	1	...
NOT REPORTED	20	-	4	2	2	4	4	4	-	-	...
LACKING COMPLETE KITCHEN FACILITIES	94	23	19	16	9	8	10	2	7	-	5600
RENTER OCCUPIED	6 051	924	945	737	974	1 264	646	292	196	73	8300
WITH COMPLETE KITCHEN FACILITIES	5 918	870	911	721	966	1 254	637	290	195	73	8400
ALL USABLE	5 860	861	894	712	961	1 240	636	288	195	73	8400
1 OR MORE NOT USABLE[1]	36	3	15	8	2	7	1	-	-	-	...
KITCHEN SINK	11	-	5	2	2	1	-	-	-	-	...
REFRIGERATOR	6	1	3	1	-	-	-	-	-	-	...
RANGE OR COOKSTOVE	19	1	7	5	-	6	1	-	-	-	...
NOT REPORTED	-	-	-	-	-	-	-	-	-	-	...
NOT REPORTED	22	7	2	1	4	6	-	2	-	-	...
LACKING COMPLETE KITCHEN FACILITIES	133	53	35	16	8	10	9	1	1	-	3800
TYPE OF HOUSEHOLD											
OWNER OCCUPIED	13 672	734	1 054	957	1 342	2 731	2 506	1 787	1 594	966	15000
2-OR-MORE-PERSON HOUSEHOLDS	11 860	334	567	702	1 120	2 492	2 399	1 732	1 569	945	16500
HUSBAND-WIFE[2]	10 557	232	393	558	904	2 157	2 236	1 657	1 510	910	17300
WITH 1 OR MORE SUBFAMILIES	84	-	3	3	7	13	10	14	16	18	22200
WITH OTHER RELATIVES OR NONRELATIVES	671	10	23	22	55	121	109	111	130	91	19800
WITH OWN CHILDREN UNDER 18 YEARS	5 760	90	55	109	328	1 250	1 439	1 035	930	525	18600
OTHER MALE HEAD[2]	332	23	31	24	34	86	62	35	19	17	13100
WITH 1 OR MORE SUBFAMILIES	18	1	2	-	-	4	4	6	1	-	...
WITH OTHER RELATIVES OR NONRELATIVES	224	16	26	19	20	64	39	22	10	8	12400
WITH OWN CHILDREN UNDER 18 YEARS	69	3	2	3	8	25	13	3	7	5	13700
FEMALE HEAD[2]	971	79	142	119	182	249	101	40	41	18	9400
WITH 1 OR MORE SUBFAMILIES	42	3	-	6	8	12	7	2	4	-	11400
WITH OTHER RELATIVES OR NONRELATIVES	416	34	75	46	83	97	39	16	19	8	8900
WITH OWN CHILDREN UNDER 18 YEARS	415	33	51	66	94	97	43	14	12	6	8800
1-PERSON HOUSEHOLDS	1 812	401	487	256	222	239	107	54	25	21	5100

[1]FIGURES WILL NOT ADD TO TOTAL BECAUSE MORE THAN ONE KITCHEN FACILITY WAS REPORTED AS NOT USABLE FOR THE SAME UNIT.
[2]FIGURES MAY NOT ADD TO TOTAL BECAUSE HOUSEHOLD MEMBERS MAY BE INCLUDED IN MORE THAN ONE GROUP.

TABLE C-1. INCOME OF FAMILIES AND PRIMARY INDIVIDUALS BY TENURE AND OCCUPANCY AND UTILIZATION CHARACTERISTICS, AND SERVICES AVAILABLE: 1976--CONTINUED

(NUMBERS IN THOUSANDS. DATA BASED ON SAMPLE, SEE TEXT. FOR MINIMUM BASE FOR DERIVED FIGURES (PERCENT, MEDIAN, ETC.) AND MEANING OF SYMBOLS, SEE TEXT)

NORTH CENTRAL	TOTAL	LESS THAN $3,000	$3,000 TO $4,999	$5,000 TO $6,999	$7,000 TO $9,999	$10,000 TO $14,999	$15,000 TO $19,999	$20,000 TO $24,999	$25,000 TO $34,999	$35,000 OR MORE	MEDIAN (DOLLARS)
TYPE OF HOUSEHOLD--CONTINUED											
RENTER OCCUPIED	6 051	924	945	737	974	1 264	646	292	196	73	8300
2-OR-MORE-PERSON HOUSEHOLDS	3 918	352	520	459	678	912	517	248	170	63	9800
HUSBAND-WIFE[1]	2 536	102	202	224	433	697	446	222	151	60	12200
WITH 1 OR MORE SUBFAMILIES	13	-	-	-	-	6	3	1	4	-	...
WITH OTHER RELATIVES OR NONRELATIVES	138	3	9	8	27	31	25	17	17	1	13500
WITH OWN CHILDREN UNDER 18 YEARS	1 292	43	90	111	244	393	215	93	72	32	12000
OTHER MALE HEAD[1]	372	59	73	47	65	81	22	15	9	-	7300
WITH 1 OR MORE SUBFAMILIES	5	-	-	1	-	1	-	2	1	-	...
WITH OTHER RELATIVES OR NONRELATIVES	332	55	67	45	55	78	14	11	8	-	7000
WITH OWN CHILDREN UNDER 18 YEARS	40	5	4	4	12	4	6	3	2	-	8600
FEMALE HEAD[1]	1 010	192	245	188	179	133	49	11	10	4	5700
WITH 1 OR MORE SUBFAMILIES	14	1	3	3	2	4	1	-	-	-	...
WITH OTHER RELATIVES OR NONRELATIVES	380	59	72	68	73	64	35	4	5	-	6700
WITH OWN CHILDREN UNDER 18 YEARS	650	136	178	120	113	72	20	7	4	2	5200
1-PERSON HOUSEHOLDS	2 133	571	425	279	297	352	129	44	26	10	5500
BEDROOMS											
OWNER OCCUPIED	13 672	734	1 054	957	1 342	2 731	2 506	1 787	1 594	966	15000
NONE AND 1	484	77	105	74	67	87	40	15	12	7	6600
2 OR MORE	13 187	657	949	883	1 275	2 644	2 466	1 772	1 582	959	15400
NONE LACKING PRIVACY	12 202	577	855	802	1 166	2 395	2 297	1 674	1 515	920	15700
1 OR MORE LACKING PRIVACY	945	78	88	79	107	241	158	94	64	36	12500
PRIVACY NOT REPORTED	41	2	6	1	1	8	12	4	3	4	15900
3-OR-MORE-PERSON HOUSEHOLDS	7 572	148	156	218	519	1 584	1 731	1 284	1 206	726	18400
NO BEDROOMS USED BY 3 PERSONS OR MORE	7 064	139	141	190	466	1 447	1 627	1 217	1 150	687	18500
BEDROOMS USED BY 3 PERSONS OR MORE	393	8	12	24	38	116	79	47	42	28	15000
1	349	5	11	21	33	99	69	45	40	25	15300
2 OR MORE	45	3	1	2	5	16	10	2	2	3	13500
BEDROOMS USED BY PERSONS 13 YEARS OF AGE OR OLDER	246	5	5	13	18	65	44	36	35	24	16900
NO BEDROOMS USED BY PERSONS 13 YEARS OF AGE OR OLDER	114	3	5	8	12	41	29	10	5	3	13600
NOT REPORTED	33	-	1	3	8	10	6	2	2	1	...
NO BEDROOMS	4	-	1	-	1	-	1	2	-	-	...
NOT REPORTED	111	1	3	5	14	21	24	19	14	11	17500
1- AND 2-PERSON HOUSEHOLDS	6 099	586	898	739	823	1 147	776	502	388	240	10000
RENTER OCCUPIED	6 051	924	945	737	974	1 264	646	292	196	73	8300
NONE AND 1	2 203	508	416	295	316	391	172	57	37	10	6200
2 OR MORE	3 848	416	529	442	658	873	473	235	159	63	9400
NONE LACKING PRIVACY	3 435	369	458	375	580	786	439	220	148	60	9700
1 OR MORE LACKING PRIVACY	410	47	72	66	79	85	35	14	10	3	7800
PRIVACY NOT REPORTED	4	-	-	1	-	1	-	1	-	-	...
3-OR-MORE-PERSON HOUSEHOLDS	2 047	166	254	217	368	495	288	119	99	40	10200
NO BEDROOMS USED BY 3 PERSONS OR MORE	1 707	126	193	171	300	420	257	115	90	34	10700
BEDROOMS USED BY 3 PERSONS OR MORE	299	35	56	42	62	65	26	1	8	4	7800
1	277	33	53	40	58	56	23	1	8	4	7600
2 OR MORE	22	2	2	1	4	10	3	-	-	-	...
BEDROOMS USED BY PERSONS 13 YEARS OF AGE OR OLDER	160	15	23	25	34	38	17	-	4	3	8500
NO BEDROOMS USED BY PERSONS 13 YEARS OF AGE OR OLDER	84	9	24	7	22	17	4	1	1	-	7200
NOT REPORTED	55	11	9	9	7	10	5	-	3	1	6700
NO BEDROOMS	4	2	1	1	-	-	-	-	-	-	...
NOT REPORTED	36	3	4	3	6	10	5	2	1	2	...
1- AND 2-PERSON HOUSEHOLDS	4 004	758	691	520	606	769	358	173	97	32	7200
PLUMBING FACILITIES BY PERSONS PER ROOM											
OWNER OCCUPIED	13 672	734	1 054	957	1 342	2 731	2 506	1 787	1 594	966	15000
WITH ALL PLUMBING FACILITIES	13 515	692	1 019	936	1 324	2 710	2 495	1 785	1 588	966	15200
1.00 OR LESS	13 052	684	1 008	909	1 280	2 588	2 403	1 721	1 524	936	15100
1.01 TO 1.50	413	7	11	22	37	105	81	61	62	27	16500
1.51 OR MORE	50	1	1	5	7	17	12	3	3	2	13400
LACKING SOME OR ALL PLUMBING FACILITIES	156	43	35	22	18	20	11	1	6	-	5000
1.00 OR LESS	143	41	35	20	15	17	7	1	6	-	4700
1.01 TO 1.50	6	-	-	1	1	1	3	-	-	-	...
1.51 OR MORE	7	1	1	1	1	1	1	-	-	-	...
RENTER OCCUPIED	6 051	924	945	737	974	1 264	646	292	196	73	8300
WITH ALL PLUMBING FACILITIES	5 813	832	886	708	957	1 239	633	289	195	73	8500
1.00 OR LESS	5 605	816	848	680	907	1 199	611	280	193	72	8500
1.01 TO 1.50	164	9	27	23	42	34	18	9	1	1	8600
1.51 OR MORE	44	7	11	6	8	6	4	-	1	-	6100
LACKING SOME OR ALL PLUMBING FACILITIES	238	92	59	29	17	25	13	3	1	-	3900
1.00 OR LESS	226	90	57	25	16	25	10	3	-	-	3800
1.01 TO 1.50	8	1	2	2	1	-	1	-	1	-	...
1.51 OR MORE	4	1	-	2	-	-	2	-	-	-	...
GARBAGE COLLECTION SERVICE											
OWNER OCCUPIED	13 672	734	1 054	957	1 342	2 731	2 506	1 787	1 594	966	15000
WITH SERVICE	11 270	506	834	733	1 044	2 223	2 142	1 543	1 397	849	15700
LESS THAN ONCE A WEEK	165	21	20	20	22	29	24	11	13	5	10000
ONCE A WEEK	8 892	388	656	561	795	1 747	1 706	1 233	1 137	669	15900
TWICE A WEEK OR MORE	1 904	73	121	123	189	382	360	264	223	168	15900
DON'T KNOW	295	24	37	28	35	64	48	33	22	4	11900
NOT REPORTED	14	-	-	1	3	1	4	1	2	2	...
NO SERVICE	2 363	222	219	217	291	501	364	243	192	114	12300
METHOD OF DISPOSAL:											
INCINERATOR, TRASH CHUTE, OR COMPACTOR	355	33	36	35	43	82	38	39	27	22	11900
GARBAGE DISPOSAL	231	6	6	13	21	36	51	32	45	22	18400
OTHER MEANS	1 716	180	168	162	221	371	266	168	116	63	11700
NOT REPORTED	60	4	10	6	6	12	9	3	3	7	11500
DON'T KNOW	18	2	-	4	3	3	-	1	3	2	...
NOT REPORTED	21	4	1	3	4	3	-	1	3	1	...

[1]FIGURES MAY NOT ADD TO TOTAL BECAUSE HOUSEHOLD MEMBERS MAY BE INCLUDED IN MORE THAN ONE GROUP.

TABLE C-1. INCOME OF FAMILIES AND PRIMARY INDIVIDUALS BY TENURE AND OCCUPANCY AND UTILIZATION CHARACTERISTICS, AND SERVICES AVAILABLE: 1976--CONTINUED

(NUMBERS IN THOUSANDS. DATA BASED ON SAMPLE, SEE TEXT. FOR MINIMUM BASE FOR DERIVED FIGURES (PERCENT, MEDIAN, ETC.) AND MEANING OF SYMBOLS, SEE TEXT)

NORTH CENTRAL	TOTAL	LESS THAN $3,000	$3,000 TO $4,999	$5,000 TO $6,999	$7,000 TO $9,999	$10,000 TO $14,999	$15,000 TO $19,999	$20,000 TO $24,999	$25,000 TO $34,999	$35,000 OR MORE	MEDIAN (DOLLARS)
GARBAGE COLLECTION SERVICE--CONTINUED											
RENTER OCCUPIED	6 051	924	945	737	974	1 264	646	292	196	73	8300
WITH SERVICE	5 206	776	825	646	849	1 099	549	245	164	54	8300
LESS THAN ONCE A WEEK	43	7	11	3	4	12	5	-	-	1	7200
ONCE A WEEK	3 086	464	479	371	504	665	343	142	91	27	8400
TWICE A WEEK OR MORE	1 485	212	230	192	263	289	150	73	54	21	8200
DON'T KNOW	574	88	102	75	76	131	50	28	20	5	7900
NOT REPORTED	19	4	3	4	1	3	-	3	-	-	...
NO SERVICE	789	137	111	89	116	150	91	44	32	18	8500
METHOD OF DISPOSAL:											
INCINERATOR, TRASH CHUTE, OR COMPACTOR	261	56	47	25	35	40	24	15	12	6	7100
GARBAGE DISPOSAL	74	6	10	9	8	18	11	4	6	1	11000
OTHER MEANS	434	70	53	48	70	88	54	25	14	10	8900
NOT REPORTED	20	5	1	6	3	3	1	1	-	1	...
DON'T KNOW	51	9	9	2	6	15	6	1	-	1	9300
NOT REPORTED	5	2	-	-	2	-	-	1	-	-	...
EXTERMINATOR SERVICE											
OWNER OCCUPIED	13 672	734	1 054	957	1 342	2 731	2 506	1 787	1 594	966	15000
OCCUPIED 3 MONTHS OR LONGER	13 290	725	1 030	946	1 309	2 643	2 414	1 741	1 544	939	15000
NO SIGNS OF MICE OR RATS	11 756	605	907	799	1 135	2 328	2 181	1 550	1 397	853	15200
WITH SIGNS OF MICE OR RATS	1 443	112	115	140	160	300	221	181	132	81	13200
REGULAR EXTERMINATION SERVICE	56	7	4	4	10	7	11	6	2	5	12300
IRREGULAR EXTERMINATION SERVICE	170	15	13	14	16	36	33	16	15	12	13800
NO EXTERMINATION SERVICE	1 187	90	96	117	124	256	174	155	112	64	13300
NOT REPORTED	30	1	3	5	9	1	3	5	3	-	...
NOT REPORTED	92	7	8	6	14	15	12	9	15	5	13600
OCCUPIED LESS THAN 3 MONTHS	381	10	24	12	33	88	93	46	50	26	16300
RENTER OCCUPIED	6 051	924	945	737	974	1 264	646	292	196	73	8300
OCCUPIED 3 MONTHS OR LONGER	5 185	766	801	636	813	1 105	563	260	177	64	8400
NO SIGNS OF MICE OR RATS	4 410	631	661	530	690	958	499	229	158	56	8700
WITH SIGNS OF MICE OR RATS	734	131	132	104	115	137	61	28	19	8	7000
REGULAR EXTERMINATION SERVICE	84	22	21	8	11	13	5	2	2	1	4900
IRREGULAR EXTERMINATION SERVICE	145	33	25	29	15	30	9	3	-	1	6000
NO EXTERMINATION SERVICE	484	73	81	63	86	92	43	23	17	7	7900
NOT REPORTED	21	3	4	5	3	2	4	-	-	-	...
NOT REPORTED	41	4	9	3	8	10	3	4	-	-	8600
OCCUPIED LESS THAN 3 MONTHS	866	158	144	101	161	159	83	32	19	9	7600

TABLE C-2. INCOME OF FAMILIES AND PRIMARY INDIVIDUALS BY TENURE AND DEFICIENCIES IN SELECTED STRUCTURAL CHARACTERISTICS: 1976

(NUMBERS IN THOUSANDS. DATA BASED ON SAMPLE, SEE TEXT. FOR MINIMUM BASE FOR DERIVED FIGURES (PERCENT, MEDIAN, ETC.) AND MEANING OF SYMBOLS, SEE TEXT)

NORTH CENTRAL	TOTAL	LESS THAN $3,000	$3,000 TO $4,999	$5,000 TO $6,999	$7,000 TO $9,999	$10,000 TO $14,999	$15,000 TO $19,999	$20,000 TO $24,999	$25,000 TO $34,999	$35,000 OR MORE	MEDIAN (DOLLARS)
2 OR MORE UNITS IN STRUCTURE	4 748	709	747	583	780	973	517	222	149	67	8300
COMMON STAIRWAYS											
OWNER OCCUPIED	751	51	101	95	123	158	105	52	34	31	10200
WITH COMMON STAIRWAYS	524	37	70	72	80	121	72	31	22	19	10100
NO LOOSE STEPS	456	29	59	61	73	106	65	24	19	19	10200
RAILINGS NOT LOOSE	406	27	55	57	64	87	59	21	17	19	10000
RAILINGS LOOSE	13	-	2	2	-	9	-	-	1	-	...
NO RAILINGS	29	1	1	2	9	6	4	3	1	-	...
RAILINGS NOT REPORTED	8	1	1	-	-	4	1	-	-	-	...
LOOSE STEPS	10	-	-	2	3	3	1	-	-	-	...
RAILINGS NOT LOOSE	8	-	-	2	2	3	1	-	-	-	...
RAILINGS LOOSE	2	-	-	-	2	-	-	-	-	-	...
NO RAILINGS	-	-	-	-	-	-	-	-	-	-	-
RAILINGS NOT REPORTED	-	-	-	-	-	-	-	-	-	-	-
STEPS NOT REPORTED	59	7	11	9	3	11	6	7	3	1	9100
NO COMMON STAIRWAYS	227	14	31	22	44	37	34	21	11	12	10200
RENTER OCCUPIED	3 997	658	645	489	657	815	412	170	116	36	7900
WITH COMMON STAIRWAYS	3 203	543	515	393	523	631	322	145	97	33	7900
NO LOOSE STEPS	2 890	483	449	357	476	568	301	130	96	30	8000
RAILINGS NOT LOOSE	2 596	425	404	310	421	520	280	120	87	29	8100
RAILINGS LOOSE	149	26	23	25	25	30	11	5	3	-	7000
NO RAILINGS	110	26	14	16	22	15	6	4	5	1	6800
RAILINGS NOT REPORTED	35	5	9	6	7	3	3	-	1	-	...
LOOSE STEPS	184	32	42	23	30	37	10	9	-	-	6500
RAILINGS NOT LOOSE	120	17	19	17	23	25	10	8	-	-	7800
RAILINGS LOOSE	49	10	17	5	7	9	-	1	-	-	4700
NO RAILINGS	15	4	6	1	-	3	-	-	-	-	...
RAILINGS NOT REPORTED	-	-	-	-	-	-	-	-	-	-	-
STEPS NOT REPORTED	129	28	23	13	17	26	11	6	1	3	7100
NO COMMON STAIRWAYS	794	115	131	96	134	184	89	24	18	3	8300
LIGHT FIXTURES IN PUBLIC HALLS											
OWNER OCCUPIED	751	51	101	95	123	158	105	52	34	31	10200
WITH PUBLIC HALLS	370	22	45	53	51	82	55	25	19	19	10900
WITH LIGHT FIXTURES	365	22	45	53	49	80	55	23	19	19	10800
ALL WORKING	354	21	42	51	49	77	55	23	17	19	10900
SOME WORKING	5	2	-	-	-	2	-	-	2	-	...
NONE WORKING	-	-	-	-	-	-	-	-	-	-	-
NOT REPORTED	6	-	3	2	-	2	-	-	-	-	...
NO LIGHT FIXTURES	5	-	-	-	2	2	-	-	2	-	...
NO PUBLIC HALLS	330	24	46	36	69	65	44	22	12	12	9500
NOT REPORTED	50	4	11	6	3	11	6	5	3	1	10400
RENTER OCCUPIED	3 997	658	645	489	657	815	412	170	116	36	7900
WITH PUBLIC HALLS	2 800	467	439	341	467	559	281	122	94	32	8000
WITH LIGHT FIXTURES	2 744	451	429	338	451	551	279	122	92	32	8000
ALL WORKING	2 535	404	394	316	422	507	264	112	87	30	8100
SOME WORKING	171	38	31	16	26	32	15	9	4	2	7200
NONE WORKING	7	3	-	1	1	1	-	-	-	-	...
NOT REPORTED	31	6	4	4	1	12	-	1	1	-	...
NO LIGHT FIXTURES	56	16	10	3	16	7	1	-	2	-	6100
NO PUBLIC HALLS	1 075	165	183	136	175	234	119	41	21	1	7900
NOT REPORTED	122	26	23	12	16	23	12	6	1	3	6900
STORIES BETWEEN MAIN AND APARTMENT ENTRANCES											
NONE(ON SAME FLOOR)	1 582	215	246	185	269	333	194	66	55	21	8600
1(UP OR DOWN)	2 031	292	334	265	332	420	215	92	59	23	8100
2 OR MORE(UP OR DOWN)	1 135	203	167	134	179	220	108	64	36	24	8100
1-UNIT STRUCTURES INCLUDING MOBILE HOMES OR TRAILERS	14 975	949	1 253	1 111	1 536	3 021	2 635	1 857	1 641	971	14400
ALL OCCUPIED HOUSING UNITS	19 723	1 658	2 000	1 695	2 316	3 995	3 152	2 079	1 790	1 039	12700
ELECTRIC WIRING											
OWNER OCCUPIED	13 672	734	1 054	957	1 342	2 731	2 506	1 787	1 594	966	15000
ALL WIRING CONCEALED IN WALLS OR METAL COVERING	13 517	719	1 043	938	1 325	2 690	2 483	1 774	1 583	963	15100
SOME OR ALL WIRING EXPOSED	130	14	8	14	15	36	21	13	8	1	11900
NOT REPORTED	24	2	3	6	2	5	3	-	3	2	...
RENTER OCCUPIED	6 051	924	945	737	974	1 264	646	292	196	73	8300
ALL WIRING CONCEALED IN WALLS OR METAL COVERING	5 927	908	924	723	942	1 245	633	287	195	71	8300
SOME OR ALL WIRING EXPOSED	117	14	20	14	29	19	13	5	1	2	8100
NOT REPORTED	7	2	2	-	4	-	-	-	-	-	...
ELECTRIC WALL OUTLETS											
OWNER OCCUPIED	13 672	734	1 054	957	1 342	2 731	2 506	1 787	1 594	966	15000
WITH WORKING OUTLETS IN EACH ROOM	13 309	683	1 013	913	1 289	2 660	2 464	1 767	1 567	953	15200
LACKING WORKING OUTLETS IN SOME OR ALL ROOMS	351	51	39	43	52	69	41	18	26	12	9500
NOT REPORTED	11	1	3	1	-	2	1	1	1	-	...
RENTER OCCUPIED	6 051	924	945	737	974	1 264	646	292	196	73	8300
WITH WORKING OUTLETS IN EACH ROOM	5 815	889	886	709	939	1 222	621	284	194	71	8400
LACKING WORKING OUTLETS IN SOME OR ALL ROOMS	227	33	55	28	34	42	23	8	2	1	6800
NOT REPORTED	9	2	4	-	1	-	1	-	-	1	...
BASEMENT											
OWNER OCCUPIED	13 672	734	1 054	957	1 342	2 731	2 506	1 787	1 594	966	15000
WITH BASEMENT	10 062	483	707	676	952	1 950	1 844	1 360	1 290	801	15700
NO SIGNS OF WATER LEAKAGE	7 621	360	529	506	682	1 440	1 433	1 026	1 010	635	16000
WITH SIGNS OF WATER LEAKAGE	2 359	117	166	164	256	497	405	325	272	157	14800
DON'T KNOW	42	5	7	4	6	5	2	6	3	4	9600
NOT REPORTED	40	1	5	2	8	8	4	3	5	4	13000
NO BASEMENT	3 609	252	347	282	389	780	662	427	305	165	13400
RENTER OCCUPIED	6 051	924	945	737	974	1 264	646	292	196	73	8300
WITH BASEMENT	4 102	630	639	490	664	862	415	204	144	53	8300
NO SIGNS OF WATER LEAKAGE	2 517	366	367	310	409	543	265	133	93	32	8600
WITH SIGNS OF WATER LEAKAGE	775	68	86	80	128	198	105	56	39	15	10600
DON'T KNOW	796	190	185	96	126	120	43	16	12	6	5500
NOT REPORTED	15	6	-	4	2	-	3	-	-	-	...
NO BASEMENT	1 949	294	307	247	310	402	231	87	52	20	8200

TABLE C-2. INCOME OF FAMILIES AND PRIMARY INDIVIDUALS BY TENURE AND DEFICIENCIES IN SELECTED STRUCTURAL CHARACTERISTICS: 1976--CONTINUED

(NUMBERS IN THOUSANDS. DATA BASED ON SAMPLE, SEE TEXT. FOR MINIMUM BASE FOR DERIVED FIGURES (PERCENT, MEDIAN, ETC.) AND MEANING OF SYMBOLS, SEE TEXT)

NORTH CENTRAL	TOTAL	LESS THAN $3,000	$3,000 TO $4,999	$5,000 TO $6,999	$7,000 TO $9,999	$10,000 TO $14,999	$15,000 TO $19,999	$20,000 TO $24,999	$25,000 TO $34,999	$35,000 OR MORE	MEDIAN (DOLLARS)
ALL OCCUPIED HOUSING UNITS--CONTINUED											
ROOF											
OWNER OCCUPIED	13 672	734	1 054	957	1 342	2 731	2 506	1 787	1 594	966	15000
NO SIGNS OF WATER LEAKAGE	13 031	675	996	907	1 264	2 603	2 404	1 713	1 540	930	15100
WITH SIGNS OF WATER LEAKAGE	543	52	47	42	64	109	92	63	47	26	13000
DON'T KNOW	57	3	5	5	5	13	10	6	6	4	13800
NOT REPORTED	40	4	6	3	9	5	1	4	1	6	9300
RENTER OCCUPIED	6 051	924	945	737	974	1 264	646	292	196	73	8300
NO SIGNS OF WATER LEAKAGE	5 119	760	766	636	823	1 084	562	257	171	60	8500
WITH SIGNS OF WATER LEAKAGE	394	57	78	48	68	74	35	20	9	5	7600
DON'T KNOW	524	106	99	52	80	104	46	14	16	9	7200
NOT REPORTED	14	1	2	1	3	2	3	1	-	-	...
INTERIOR FLOORS											
OWNER OCCUPIED	13 672	734	1 054	957	1 342	2 731	2 506	1 787	1 594	966	15000
NO HOLES IN FLOOR	13 518	718	1 041	945	1 321	2 698	2 484	1 778	1 582	951	15100
WITH HOLES IN FLOOR	68	4	5	9	11	14	11	4	7	4	11800
NOT REPORTED	85	13	8	3	10	18	11	5	6	11	12400
RENTER OCCUPIED	6 051	924	945	737	974	1 264	646	292	196	73	8300
NO HOLES IN FLOOR	5 871	895	910	697	946	1 242	628	287	193	72	8400
WITH HOLES IN FLOOR	143	22	32	34	26	15	10	3	1	1	6000
NOT REPORTED	37	7	3	7	2	7	7	2	2	-	...
INTERIOR CEILINGS AND WALLS											
OWNER OCCUPIED	13 672	734	1 054	957	1 342	2 731	2 506	1 787	1 594	966	15000
OPEN CRACKS OR HOLES:											
NO OPEN CRACKS OR HOLES	13 303	704	1 016	926	1 293	2 645	2 446	1 757	1 563	952	15100
WITH OPEN CRACKS OR HOLES	328	26	36	32	39	77	57	23	27	11	12100
NOT REPORTED	41	5	2	-	10	9	3	7	4	2	12400
BROKEN PLASTER:											
NO BROKEN PLASTER	13 356	703	1 023	919	1 302	2 659	2 454	1 764	1 579	952	15100
WITH BROKEN PLASTER	279	26	27	31	33	66	50	20	14	12	11700
NOT REPORTED	36	5	3	8	7	5	2	2	2	2	...
PEELING PAINT:											
NO PEELING PAINT	13 346	703	1 020	924	1 308	2 671	2 457	1 749	1 569	946	15100
WITH PEELING PAINT	293	25	32	27	26	57	48	36	24	18	13200
NOT REPORTED	32	6	2	7	7	3	1	2	2	2	...
RENTER OCCUPIED	6 051	924	945	737	974	1 264	646	292	196	73	8300
OPEN CRACKS OR HOLES:											
NO OPEN CRACKS OR HOLES	5 513	823	824	654	886	1 172	609	280	195	69	8500
WITH OPEN CRACKS OR HOLES	527	98	120	83	88	90	34	9	1	3	6100
NOT REPORTED	11	3	2	-	-	1	3	2	-	-	...
BROKEN PLASTER:											
NO BROKEN PLASTER	5 692	851	864	697	915	1 195	631	279	189	69	8400
WITH BROKEN PLASTER	353	73	80	40	58	69	13	10	7	3	6200
NOT REPORTED	6	-	1	-	1	-	1	3	-	-	...
PEELING PAINT:											
NO PEELING PAINT	5 591	834	836	675	903	1 182	618	281	190	72	8500
WITH PEELING PAINT	449	90	109	61	69	81	25	8	6	1	5900
NOT REPORTED	11	-	1	1	3	2	3	2	-	-	...
SELECTED STRUCTURAL DEFICIENCIES AND WISH TO MOVE											
OWNER OCCUPIED	13 672	734	1 054	957	1 342	2 731	2 506	1 787	1 594	966	15000
WITH STRUCTURAL DEFICIENCIES	3 057	178	230	224	317	652	530	396	332	199	14400
HOUSEHOLD WOULD LIKE TO MOVE[1]	108	4	10	11	10	25	17	13	14	3	13700
UNITS WITH SIGNS OF WATER LEAKAGE IN BASEMENT	83	1	8	7	10	18	16	11	11	2	14200
UNITS WITH SIGNS OF WATER LEAKAGE IN ROOF	33	2	2	4	7	6	4	2	5	1	...
UNITS WITH OPEN CRACKS OR HOLES IN INTERIOR CEILINGS AND WALLS	34	3	5	7	3	7	4	1	3	1	...
UNITS WITH HOLES IN FLOOR	16	1	1	4	2	3	2	3	-	-	...
UNITS WITH BROKEN PLASTER ON INTERIOR CEILINGS AND WALLS	17	1	1	5	3	3	1	1	2	-	...
UNITS WITH PEELING PAINT ON INTERIOR CEILINGS AND WALLS	19	1	2	5	1	5	2	1	2	-	...
UNITS WITH 2 OR MORE STRUCTURAL DEFICIENCIES	51	2	4	10	8	8	8	4	5	1	10900
HOUSEHOLD WOULD NOT LIKE TO MOVE	2 665	155	201	184	276	566	471	353	287	173	14600
NOT REPORTED	284	18	18	29	32	61	42	30	31	23	13700
NO STRUCTURAL DEFICIENCIES	10 599	552	823	734	1 018	2 077	1 976	1 389	1 262	767	15200
NOT REPORTED	16	4	2	-	6	2	-	2	-	-	...
RENTER OCCUPIED	6 051	924	945	737	974	1 264	646	292	196	73	8300
WITH STRUCTURAL DEFICIENCIES	1 564	216	261	206	256	327	146	82	50	19	8200
HOUSEHOLD WOULD LIKE TO MOVE[1]	205	42	51	27	27	33	14	4	1	6	5700
UNITS WITH SIGNS OF WATER LEAKAGE IN BASEMENT	86	13	16	9	14	16	8	2	1	6	7900
UNITS WITH SIGNS OF WATER LEAKAGE IN ROOF	73	15	20	8	10	13	4	-	-	3	5300
UNITS WITH OPEN CRACKS OR HOLES IN INTERIOR CEILINGS AND WALLS	137	27	37	22	19	19	8	2	-	3	5400
UNITS WITH HOLES IN FLOOR	56	7	17	12	10	5	5	-	-	-	5600
UNITS WITH BROKEN PLASTER ON INTERIOR CEILINGS AND WALLS	100	24	30	11	12	16	4	2	-	1	4700
UNITS WITH PEELING PAINT ON INTERIOR CEILINGS AND WALLS	117	31	34	12	9	20	9	2	-	-	4600
UNITS WITH 2 OR MORE STRUCTURAL DEFICIENCIES	162	34	43	21	20	25	10	2	-	6	5300
HOUSEHOLD WOULD NOT LIKE TO MOVE	1 240	154	197	165	208	275	119	72	39	11	8500
NOT REPORTED	119	20	14	14	21	19	12	6	10	3	8700
NO STRUCTURAL DEFICIENCIES	4 486	708	683	531	718	937	500	209	146	53	8300
NOT REPORTED	2	-	1	-	-	-	-	1	-	-	...
OVERALL OPINION OF STRUCTURE											
OWNER OCCUPIED	13 672	734	1 054	957	1 342	2 731	2 506	1 787	1 594	966	15000
EXCELLENT	5 693	221	351	315	466	966	1 094	796	850	635	17400
GOOD	6 657	382	532	522	709	1 457	1 231	871	652	301	14100
FAIR	1 167	109	148	107	150	286	164	106	78	18	11200
POOR	81	13	14	11	8	12	12	6	4	1	8000
NOT REPORTED	74	9	10	2	8	9	5	7	11	12	13800
RENTER OCCUPIED	6 051	924	945	737	974	1 264	646	292	196	73	8300
EXCELLENT	1 256	169	192	151	176	245	155	83	64	20	9000
GOOD	2 929	421	405	322	524	641	336	151	96	33	8800
FAIR	1 506	253	275	213	227	318	122	48	32	18	7200
POOR	333	71	68	49	47	56	31	6	4		[illegible]
NOT REPORTED	27	10	4	1	-	4	2	4	-		...

[1]FIGURES WILL NOT ADD TO TOTAL BECAUSE MORE THAN ONE STRUCTURAL DEFICIENCY WAS REPORTED FOR THE SAME UNIT.

TABLE C-3. INCOME OF FAMILIES AND PRIMARY INDIVIDUALS BY TENURE AND FAILURES IN PLUMBING FACILITIES AND EQUIPMENT: 1976

(NUMBERS IN THOUSANDS. DATA BASED ON SAMPLE, SEE TEXT. FOR MINIMUM BASE FOR DERIVED FIGURES (PERCENT, MEDIAN, ETC.) AND MEANING OF SYMBOLS, SEE TEXT)

NORTH CENTRAL	TOTAL	LESS THAN $3,000	$3,000 TO $4,999	$5,000 TO $6,999	$7,000 TO $9,999	$10,000 TO $14,999	$15,000 TO $19,999	$20,000 TO $24,999	$25,000 TO $34,999	$35,000 OR MORE	MEDIAN (DOLLARS)
UNITS OCCUPIED 3 MONTHS OR LONGER	18 475	1 490	1 832	1 582	2 122	3 748	2 976	2 001	1 721	1 003	12900
WATER SUPPLY											
OWNER OCCUPIED	13 290	725	1 030	946	1 309	2 643	2 414	1 741	1 544	939	15000
WITH PIPED WATER INSIDE STRUCTURE	13 233	705	1 022	935	1 302	2 639	2 411	1 741	1 540	939	15000
NO BREAKDOWNS	12 904	687	988	911	1 274	2 575	2 343	1 699	1 498	928	15000
WITH BREAKDOWNS	260	14	28	20	24	49	52	37	28	8	14600
UNUSABLE 6 CONSECUTIVE HOURS OR LONGER:											
1 TIME	202	10	21	17	18	38	40	31	23	4	14600
2 TIMES	31	3	2	2	4	8	4	5	3	-	...
3 TIMES OR MORE	24	1	4	1	1	2	6	1	2	4	...
NOT REPORTED	3	-	-	-	-	1	2	-	-	-	...
DON'T KNOW	16	-	1	-	1	3	7	2	1	1	...
NOT REPORTED	53	4	5	4	4	11	9	3	11	2	14100
REASON FOR BREAKDOWN:											
PROBLEMS INSIDE BUILDING	48	3	5	6	7	10	10	5	2	-	11600
PROBLEMS OUTSIDE BUILDING	204	11	23	14	14	37	39	32	26	7	15400
NOT REPORTED	8	-	-	-	2	2	3	-	-	1	...
NO PIPED WATER INSIDE STRUCTURE	57	20	8	11	7	4	3	-	4	-	5200
RENTER OCCUPIED	5 185	766	801	636	813	1 105	563	260	177	64	8400
WITH PIPED WATER INSIDE STRUCTURE	5 151	753	793	631	811	1 101	561	260	176	64	8500
NO BREAKDOWNS	4 977	729	762	616	781	1 060	542	252	172	62	8500
WITH BREAKDOWNS	133	14	27	13	16	34	17	6	4	1	9200
UNUSABLE 6 CONSECUTIVE HOURS OR LONGER:											
1 TIME	87	10	20	7	10	22	13	4	1	1	9300
2 TIMES	24	1	6	6	1	6	1	1	2	-	...
3 TIMES OR MORE	21	3	1	1	5	6	3	1	1	-	...
NOT REPORTED	1	1	-	-	-	-	-	-	-	-	...
DON'T KNOW	9	4	-	1	4	1	-	-	-	-	...
NOT REPORTED	32	6	4	2	9	6	3	2	-	-	...
REASON FOR BREAKDOWN:											
PROBLEMS INSIDE BUILDING	43	8	7	5	6	5	9	1	-	1	7800
PROBLEMS OUTSIDE BUILDING	82	6	16	7	10	28	8	4	3	-	10300
NOT REPORTED	9	1	4	1	-	1	-	-	1	-	...
NO PIPED WATER INSIDE STRUCTURE	34	13	8	5	2	4	1	-	1	-	...
SEWAGE DISPOSAL											
OWNER OCCUPIED	13 290	725	1 030	946	1 309	2 643	2 414	1 741	1 544	939	15000
WITH PUBLIC SEWER, SEPTIC TANK, OR CESSPOOL	13 197	698	1 012	930	1 298	2 633	2 408	1 740	1 539	939	15100
NO BREAKDOWNS	12 930	679	988	911	1 263	2 580	2 371	1 714	1 506	919	15100
WITH BREAKDOWNS	126	6	5	13	15	28	17	16	15	11	14100
UNUSABLE 6 CONSECUTIVE HOURS OR LONGER:											
1 TIME	106	5	4	13	6	27	13	15	12	11	14800
2 TIMES	12	2	-	1	3	1	4	-	2	-	...
3 TIMES OR MORE	8	-	1	-	6	-	-	-	-	-	...
NOT REPORTED	1	-	-	-	-	-	-	1	-	-	...
DON'T KNOW	1	-	-	-	-	-	1	-	-	-	...
NOT REPORTED	140	12	19	7	20	25	19	10	18	10	12500
WITH CHEMICAL TOILET, PRIVY, OR OTHER MEANS	94	27	18	15	12	9	6	1	5	-	5200
RENTER OCCUPIED	5 185	766	801	636	813	1 105	563	260	177	64	8400
WITH PUBLIC SEWER, SEPTIC TANK, OR CESSPOOL	5 125	747	786	628	809	1 098	556	260	176	64	8500
NO BREAKDOWNS	5 042	742	775	620	794	1 077	548	252	170	64	8400
WITH BREAKDOWNS	30	2	2	4	2	10	4	2	3	-	...
UNUSABLE 6 CONSECUTIVE HOURS OR LONGER:											
1 TIME	17	2	2	1	2	3	2	2	1	-	...
2 TIMES	4	-	-	-	-	4	-	-	-	-	...
3 TIMES OR MORE	8	-	-	3	-	4	-	-	1	-	...
NOT REPORTED	2	-	-	-	-	-	2	-	-	-	...
DON'T KNOW	3	-	-	-	-	1	1	-	-	-	...
NOT REPORTED	50	3	9	4	12	10	3	6	3	-	9300
WITH CHEMICAL TOILET, PRIVY, OR OTHER MEANS	60	18	15	8	4	6	7	-	1	-	4500
TYPE OF SEWAGE DISPOSAL											
OWNER OCCUPIED	13 290	725	1 030	946	1 309	2 643	2 414	1 741	1 544	939	15000
WITH PUBLIC SEWER	9 430	450	728	648	892	1 832	1 766	1 290	1 130	693	15500
1 OR MORE BREAKDOWNS	96	5	3	12	15	22	13	11	6	8	12700
WITH SEPTIC TANK OR CESSPOOL	3 767	248	284	282	406	801	642	449	408	247	14100
1 OR MORE BREAKDOWNS	30	1	2	1	-	6	4	4	9	3	...
RENTER OCCUPIED	5 185	766	801	636	813	1 105	563	260	177	64	8400
WITH PUBLIC SEWER	4 419	676	704	549	699	926	454	216	147	49	8200
1 OR MORE BREAKDOWNS	20	2	2	3	1	6	3	2	2	-	...
WITH SEPTIC TANK OR CESSPOOL	706	71	82	79	110	173	102	44	29	15	10300
1 OR MORE BREAKDOWNS	10	1	1	1	1	4	1	1	1	-	...
FLUSH TOILET											
OWNER OCCUPIED	13 290	725	1 030	946	1 309	2 643	2 414	1 741	1 544	939	15000
WITH ALL PLUMBING FACILITIES	13 140	682	997	925	1 291	2 624	2 405	1 740	1 538	939	15100
WITH ONLY 1 FLUSH TOILET	7 473	530	815	692	921	1 726	1 314	767	520	188	12300
NO BREAKDOWNS IN FLUSH TOILET	7 290	517	794	679	896	1 685	1 286	747	505	181	12300
WITH BREAKDOWNS IN FLUSH TOILET	108	10	16	10	13	27	15	13	2	3	11000
UNUSABLE 6 CONSECUTIVE HOURS OR LONGER:											
1 TIME	91	7	13	8	11	21	14	13	2	3	11700
2 TIMES	8	2	1	1	-	3	-	-	-	-	...
3 TIMES	2	-	2	-	-	1	-	-	-	-	...
4 TIMES OR MORE	7	1	-	1	2	2	1	-	-	-	...
NOT REPORTED	-	-	-	-	-	-	-	-	-	-	-
NOT REPORTED	75	4	5	4	12	14	13	7	13	4	14600
REASON FOR BREAKDOWN:											
PROBLEMS INSIDE BUILDING	60	5	7	6	10	12	8	8	2	2	10900
PROBLEMS OUTSIDE BUILDING	48	4	9	4	4	14	7	5	-	1	11000
NOT REPORTED	1	-	-	-	-	-	1	-	-	-	...
LACKING SOME OR ALL PLUMBING FACILITIES	150	43	34	21	18	19	9	1	6	-	4900

TABLE C-3. INCOME OF FAMILIES AND PRIMARY INDIVIDUALS BY TENURE AND FAILURES IN PLUMBING FACILITIES AND EQUIPMENT: 1976--CONTINUED

(NUMBERS IN THOUSANDS. DATA BASED ON SAMPLE, SEE TEXT. FOR MINIMUM BASE FOR DERIVED FIGURES (PERCENT, MEDIAN, ETC.) AND MEANING OF SYMBOLS, SEE TEXT)

NORTH CENTRAL	TOTAL	LESS THAN $3,000	$3,000 TO $4,999	$5,000 TO $6,999	$7,000 TO $9,999	$10,000 TO $14,999	$15,000 TO $19,999	$20,000 TO $24,999	$25,000 TO $34,999	$35,000 OR MORE	MEDIAN (DOLLARS)
UNITS OCCUPIED 3 MONTHS OR LONGER--CON.											
FLUSH TOILET--CONTINUED											
RENTER OCCUPIED	5 185	766	801	636	813	1 105	563	260	177	64	8400
WITH ALL PLUMBING FACILITIES	4 979	689	748	612	797	1 085	550	257	176	64	8700
WITH ONLY 1 FLUSH TOILET	4 442	656	711	573	737	943	461	194	126	42	8100
NO BREAKDOWNS IN FLUSH TOILET	4 295	639	687	550	710	915	447	184	120	42	8100
WITH BREAKDOWNS IN FLUSH TOILET	111	14	19	16	17	21	14	5	5	-	8100
UNUSABLE 6 CONSECUTIVE HOURS OR LONGER:											
1 TIME	87	12	13	13	15	14	11	5	4	-	8100
2 TIMES	11	-	3	-	1	2	2	-	2	-	...
3 TIMES	8	1	1	-	1	4	-	-	-	-	...
4 TIMES OR MORE	6	-	2	3	-	-	1	-	-	-	...
NOT REPORTED	-	-	-	-	-	-	-	-	-	-	-
NOT REPORTED	36	4	5	6	9	7	-	5	-	-	...
REASON FOR BREAKDOWN:											
PROBLEMS INSIDE BUILDING	77	12	16	10	14	13	8	1	3	-	7200
PROBLEMS OUTSIDE BUILDING	29	2	2	6	3	7	7	1	2	-	...
NOT REPORTED	5	-	2	-	-	1	-	2	-	-	...
LACKING SOME OR ALL PLUMBING FACILITIES	206	76	53	25	16	20	13	3	1	-	4000
ELECTRIC FUSE BLOWOUTS											
OWNER OCCUPIED	13 290	725	1 030	946	1 309	2 643	2 414	1 741	1 544	939	15000
NO FUSE OR SWITCH BLOWOUTS	11 224	637	931	846	1 128	2 220	1 977	1 440	1 294	751	14700
WITH FUSE OR SWITCH BLOWOUTS	1 959	77	89	92	169	408	422	288	236	179	16700
1 TIME	1 171	55	64	60	102	239	253	155	131	113	16300
2 TIMES	412	17	12	18	34	85	79	74	58	34	17500
3 TIMES OR MORE	357	5	11	13	31	81	85	57	43	29	17100
NOT REPORTED	20	-	1	1	1	3	5	1	4	3	...
DON'T KNOW	52	4	4	7	5	5	4	8	8	7	15600
NOT REPORTED	55	7	7	-	7	10	11	5	6	2	13400
RENTER OCCUPIED	5 185	766	801	636	813	1 105	563	260	177	64	8400
NO FUSE OR SWITCH BLOWOUTS	4 499	694	695	557	696	962	477	206	154	57	8300
WITH FUSE OR SWITCH BLOWOUTS	621	61	88	71	108	132	82	50	23	6	9500
1 TIME	325	35	47	36	60	68	38	29	10	2	9200
2 TIMES	120	11	22	12	19	23	18	7	6	1	9400
3 TIMES OR MORE	166	14	18	21	30	41	24	13	5	1	10100
NOT REPORTED	9	1	1	1	-	-	1	2	1	1	...
DON'T KNOW	19	4	9	4	-	-	-	-	-	1	...
NOT REPORTED	47	6	10	4	9	10	4	4	-	-	8100
UNITS OCCUPIED LAST WINTER	16 640	1 328	1 630	1 383	1 843	3 347	2 727	1 835	1 596	952	13200
HEATING EQUIPMENT											
OWNER OCCUPIED	12 647	694	1 004	919	1 258	2 486	2 297	1 641	1 450	898	14900
WITH HEATING EQUIPMENT	12 646	692	1 004	919	1 258	2 486	2 297	1 641	1 450	898	14900
NO BREAKDOWNS	11 740	629	942	846	1 164	2 304	2 150	1 528	1 350	829	15000
WITH BREAKDOWNS	830	60	54	61	80	167	139	106	96	67	14800
1 TIME	691	49	45	50	62	134	122	88	81	59	15200
2 TIMES	77	7	7	6	9	22	12	4	8	3	12200
3 TIMES	22	2	1	2	3	2	4	6	3	-	...
4 TIMES OR MORE	22	1	1	2	4	5	1	4	2	1	...
NOT REPORTED	19	1	-	1	1	4	1	4	2	4	...
NOT REPORTED	76	4	8	12	14	15	8	8	4	3	10200
NO HEATING EQUIPMENT	1	1	-	-	-	-	-	-	-	-	...
RENTER OCCUPIED	3 993	634	625	464	585	861	430	194	146	54	8400
WITH HEATING EQUIPMENT	3 993	634	625	464	585	861	430	194	146	54	8400
NO BREAKDOWNS	3 642	593	579	416	532	774	386	178	131	53	8300
WITH BREAKDOWNS	306	36	40	40	46	76	39	15	13	1	9400
1 TIME	217	17	31	32	35	54	26	9	12	1	9400
2 TIMES	35	6	3	3	6	6	9	2	-	-	...
3 TIMES	19	6	3	4	-	3	1	2	-	-	...
4 TIMES OR MORE	32	7	3	1	5	10	3	2	1	-	...
NOT REPORTED	3	-	-	-	-	2	1	-	-	-	...
NOT REPORTED	45	6	6	7	7	12	4	1	1	-	8300
NO HEATING EQUIPMENT	-	-	-	-	-	-	-	-	-	-	-
INSUFFICIENT HEAT											
ADDITIONAL HEAT SOURCE:											
OWNER OCCUPIED	12 647	694	1 004	919	1 258	2 486	2 297	1 641	1 450	898	14900
WITH SPECIFIED HEATING EQUIPMENT[1]	12 535	672	981	902	1 245	2 466	2 287	1 637	1 447	897	15000
NO ADDITIONAL HEAT SOURCE USED	11 840	615	911	841	1 177	2 312	2 183	1 556	1 384	862	15100
USED KITCHEN STOVE, FIREPLACE, OR PORTABLE HEATER	626	53	64	54	54	137	99	74	60	31	13200
NOT REPORTED	68	4	7	7	13	18	5	7	4	4	10800
LACKING SPECIFIED HEATING EQUIPMENT OR NONE	112	21	23	16	13	20	10	4	3	2	6400
RENTER OCCUPIED	3 993	634	625	464	585	861	430	194	146	54	8400
WITH SPECIFIED HEATING EQUIPMENT[1]	3 945	625	617	453	580	850	428	192	146	54	8400
NO ADDITIONAL HEAT SOURCE USED	3 411	527	517	392	495	743	385	169	131	50	8600
USED KITCHEN STOVE, FIREPLACE, OR PORTABLE HEATER	491	91	94	56	77	97	39	20	13	4	7200
NOT REPORTED	44	7	6	5	7	9	4	2	2	-	8400
LACKING SPECIFIED HEATING EQUIPMENT OR NONE	48	9	8	11	5	11	2	2	-	-	6300
ROOMS LACKING SPECIFIED HEAT SOURCE:											
OWNER OCCUPIED	12 647	694	1 004	919	1 258	2 486	2 297	1 641	1 450	898	14900
WITH SPECIFIED HEATING EQUIPMENT[1]	12 535	672	981	902	1 245	2 466	2 287	1 637	1 447	897	15000
NO ROOMS LACKING AIR DUCTS, REGISTERS, RADIATORS OR HEATERS	10 465	458	750	677	983	2 018	1 991	1 446	1 303	840	15900
ROOMS LACKING AIR DUCTS, REGISTERS, RADIATORS OR HEATERS	1 963	209	226	216	255	423	277	173	136	49	10900
1 ROOM	686	43	55	65	80	150	126	81	60	26	13300
2 ROOMS	533	64	70	64	82	102	64	42	36	10	9500
3 ROOMS OR MORE	743	102	101	86	93	172	87	50	40	12	9700
NOT REPORTED	107	6	5	10	7	25	19	18	8	8	15200
LACKING SPECIFIED HEATING EQUIPMENT OR NONE	112	21	23	16	13	20	10	4	3	2	6400

[1]EXCLUDES ROOM HEATERS WITHOUT FLUE OR VENT, FIREPLACES, STOVES, AND PORTABLE HEATERS.

TABLE C-3. INCOME OF FAMILIES AND PRIMARY INDIVIDUALS BY TENURE AND FAILURES IN PLUMBING FACILITIES AND EQUIPMENT: 1976--CONTINUED

(NUMBERS IN THOUSANDS. DATA BASED ON SAMPLE, SEE TEXT. FOR MINIMUM BASE FOR DERIVED FIGURES (PERCENT, MEDIAN, ETC.) AND MEANING OF SYMBOLS, SEE TEXT)

NORTH CENTRAL	TOTAL	LESS THAN $3,000	$3,000 TO $4,999	$5,000 TO $6,999	$7,000 TO $9,999	$10,000 TO $14,999	$15,000 TO $19,999	$20,000 TO $24,999	$25,000 TO $34,999	$35,000 OR MORE	MEDIAN (DOLLARS)
UNITS OCCUPIED LAST WINTER--CONTINUED											
INSUFFICIENT HEAT--CONTINUED											
RENTER OCCUPIED	3 993	634	625	464	585	861	430	194	146	54	8400
WITH SPECIFIED HEATING EQUIPMENT[1]	3 945	625	617	453	580	850	428	192	146	54	8400
NO ROOMS LACKING AIR DUCTS, REGISTERS, RADIATORS OR HEATERS	3 144	483	492	360	452	685	348	154	129	42	8600
ROOMS LACKING AIR DUCTS, REGISTERS, RADIATORS OR HEATERS	768	141	122	92	118	162	74	33	14	12	7700
1 ROOM	279	58	33	34	44	59	21	19	6	4	8000
2 ROOMS	213	35	39	18	30	51	25	7	5	3	8500
3 ROOMS OR MORE	276	48	51	39	44	52	28	7	4	4	7000
NOT REPORTED	33	1	3	2	10	3	7	5	2	-	...
LACKING SPECIFIED HEATING EQUIPMENT OR NONE	48	9	8	11	5	11	2	2	-	-	6300
CLOSURE OF ROOMS:											
OWNER OCCUPIED	12 647	694	1 004	919	1 258	2 486	2 297	1 641	1 450	898	14900
WITH HEATING EQUIPMENT	12 646	692	1 004	919	1 258	2 486	2 297	1 641	1 450	898	14900
NO ROOMS CLOSED	12 241	646	953	881	1 200	2 400	2 246	1 603	1 429	883	15100
CLOSED CERTAIN ROOMS	332	40	42	34	46	69	45	27	16	13	10400
LIVING ROOM ONLY	16	3	4	-	3	3	1	1	1	-	...
DINING ROOM ONLY	1	-	-	-	-	1	-	-	-	-	...
1 OR MORE BEDROOMS ONLY	218	27	32	30	32	46	27	13	7	5	8900
OTHER ROOMS OR COMBINATION	67	9	5	4	10	11	11	8	5	4	12600
NOT REPORTED	30	1	1	-	1	9	6	4	3	5	...
NOT REPORTED	73	6	9	4	12	16	6	11	6	2	11400
NO HEATING EQUIPMENT	1	1	-	-	-	-	-	-	-	-	...
RENTER OCCUPIED	3 993	634	625	464	585	861	430	194	146	54	8400
WITH HEATING EQUIPMENT	3 993	634	625	464	585	861	430	194	146	54	8400
NO ROOMS CLOSED	3 735	601	567	436	552	802	406	183	137	50	8400
CLOSED CERTAIN ROOMS	212	28	52	21	25	47	20	9	7	4	7600
LIVING ROOM ONLY	17	4	13	-	-	-	-	-	-	-	...
DINING ROOM ONLY	2	-	1	-	-	1	-	-	-	-	...
1 OR MORE BEDROOMS ONLY	153	19	30	16	21	40	17	3	5	3	8700
OTHER ROOMS OR COMBINATION	34	4	6	6	4	5	3	4	1	1	...
NOT REPORTED	6	1	1	-	-	1	-	1	1	-	...
NOT REPORTED	47	6	7	6	7	12	4	2	1	-	8800
NO HEATING EQUIPMENT	-	-	-	-	-	-	-	-	-	-	-

[1]EXCLUDES ROOM HEATERS WITHOUT FLUE OR VENT, FIREPLACES, STOVES, AND PORTABLE HEATERS.

TABLE C-4. INCOME OF FAMILIES AND PRIMARY INDIVIDUALS BY TENURE AND SELECTED NEIGHBORHOOD CHARACTERISTICS: 1976

(NUMBERS IN THOUSANDS. DATA BASED ON SAMPLE, SEE TEXT. FOR MINIMUM BASE FOR DERIVED FIGURES (PERCENT, MEDIAN, ETC.) AND MEANING OF SYMBOLS, SEE TEXT)

NORTH CENTRAL	TOTAL	LESS THAN $3,000	$3,000 TO $4,999	$5,000 TO $6,999	$7,000 TO $9,999	$10,000 TO $14,999	$15,000 TO $19,999	$20,000 TO $24,999	$25,000 TO $34,999	$35,000 OR MORE	MEDIAN (DOLLARS)
NEIGHBORHOOD CONDITIONS AND WISH TO MOVE[1]											
OWNER OCCUPIED	13 672	734	1 054	957	1 342	2 731	2 506	1 787	1 594	966	15000
NO STREET OR HIGHWAY NOISE	9 220	472	682	639	872	1 795	1 680	1 219	1 137	724	15400
WITH STREET OR HIGHWAY NOISE	4 387	257	367	316	461	923	821	560	447	234	14300
BOTHERSOME TO RESPONDENT	1 471	74	107	106	168	325	291	178	160	63	14300
WOULD LIKE TO MOVE	376	18	33	18	40	91	84	47	29	16	14400
WOULD NOT LIKE TO MOVE	1 090	55	74	86	128	234	205	131	129	46	14300
NOT REPORTED	5	-	-	2	-	-	1	-	2	-	...
NOT BOTHERSOME TO RESPONDENT	2 901	180	258	210	291	598	529	379	284	172	14300
NOT REPORTED	15	4	2	-	2	-	2	3	3	-	...
NOT REPORTED	65	5	6	2	9	13	5	7	11	7	13800
NO AIRPLANE TRAFFIC NOISE	11 488	630	919	811	1 147	2 335	2 074	1 462	1 303	809	14800
WITH AIRPLANE TRAFFIC NOISE	2 102	96	127	145	185	383	424	312	280	150	16400
BOTHERSOME TO RESPONDENT	556	26	38	48	48	100	119	66	76	35	15800
WOULD LIKE TO MOVE	87	6	3	6	9	23	17	11	8	5	14400
WOULD NOT LIKE TO MOVE	470	20	35	42	39	77	102	55	68	31	16100
NOT REPORTED	-	-	-	-	-	-	-	-	-	-	-
NOT BOTHERSOME TO RESPONDENT	1 533	68	88	96	136	283	300	245	204	112	16600
NOT REPORTED	13	2	1	-	2	-	5	1	-	2	...
NOT REPORTED	82	8	8	2	10	13	9	13	11	8	14800
NO HEAVY TRAFFIC	9 730	466	668	613	914	1 921	1 833	1 318	1 229	769	15800
WITH HEAVY TRAFFIC	3 873	263	380	342	419	796	668	461	351	191	13300
BOTHERSOME TO RESPONDENT	1 176	59	82	88	120	265	250	148	116	48	14500
WOULD LIKE TO MOVE	352	14	24	26	33	87	76	48	28	16	14500
WOULD NOT LIKE TO MOVE	816	45	59	60	87	177	173	98	86	32	14500
NOT REPORTED	8	-	-	2	-	2	1	2	2	-	...
NOT BOTHERSOME TO RESPONDENT	2 689	201	298	253	299	531	418	310	234	144	12800
NOT REPORTED	7	2	-	1	-	-	-	3	1	-	...
NOT REPORTED	69	6	6	2	9	13	5	8	14	6	14300
NO STREETS IN NEED OF REPAIR	11 339	601	881	816	1 106	2 216	2 100	1 455	1 331	835	15100
WITH STREETS IN NEED OF REPAIR	2 257	128	165	139	226	499	402	323	252	124	14700
BOTHERSOME TO RESPONDENT	1 295	66	77	75	133	298	237	184	152	73	15000
WOULD LIKE TO MOVE	195	16	10	19	17	50	35	29	13	6	13600
WOULD NOT LIKE TO MOVE	1 097	50	67	55	116	248	201	155	138	67	15300
NOT REPORTED	2	-	-	2	-	-	1	-	-	-	...
NOT BOTHERSOME TO RESPONDENT	949	60	82	64	91	199	165	138	99	51	14500
NOT REPORTED	14	1	6	-	2	1	1	1	1	-	...
NOT REPORTED	75	6	8	2	10	16	4	8	12	8	13300
NO ROADS IMPASSABLE	11 766	625	924	829	1 144	2 312	2 191	1 524	1 374	842	15100
WITH ROADS IMPASSABLE	1 799	104	118	126	184	399	303	247	204	113	14600
BOTHERSOME TO RESPONDENT	946	53	48	68	78	210	168	139	116	65	15500
WOULD LIKE TO MOVE	140	10	9	9	10	31	31	22	9	9	15200
WOULD NOT LIKE TO MOVE	803	43	39	58	68	179	137	117	106	56	15500
NOT REPORTED	3	-	-	2	-	-	-	-	2	-	...
NOT BOTHERSOME TO RESPONDENT	842	50	67	58	106	187	133	107	86	48	13700
NOT REPORTED	11	-	3	-	-	1	2	1	1	1	...
NOT REPORTED	107	5	13	3	13	19	12	15	16	10	15100
NO OCCUPIED HOUSING IN RUNDOWN CONDITION	12 468	658	941	876	1 226	2 437	2 296	1 629	1 493	912	15200
WITH OCCUPIED HOUSING IN RUNDOWN CONDITION	1 121	68	104	75	106	280	206	148	88	46	13700
BOTHERSOME TO RESPONDENT	648	26	47	34	55	163	145	94	57	27	15000
WOULD LIKE TO MOVE	214	6	15	14	9	54	51	42	16	7	15900
WOULD NOT LIKE TO MOVE	431	20	32	20	44	108	94	52	41	21	14600
NOT REPORTED	3	-	-	-	2	1	-	-	-	-	...
NOT BOTHERSOME TO RESPONDENT	462	41	56	41	50	113	61	51	31	18	11900
NOT REPORTED	11	1	2	-	1	5	-	3	-	-	...
NOT REPORTED	83	8	9	7	10	14	5	10	13	8	12800
NO COMMERCIAL OR NONRESIDENTIAL ACTIVITIES	11 480	612	872	791	1 086	2 267	2 074	1 515	1 406	856	15300
WITH COMMERCIAL OR NONRESIDENTIAL ACTIVITIES	2 109	114	175	163	245	446	428	262	173	102	14000
BOTHERSOME TO RESPONDENT	328	14	21	18	48	74	63	33	32	24	14200
WOULD LIKE TO MOVE	92	4	9	2	13	22	17	12	11	2	14000
WOULD NOT LIKE TO MOVE	236	9	12	16	36	53	47	21	21	22	14300
NOT REPORTED	-	-	-	-	-	-	-	-	-	-	-
NOT BOTHERSOME TO RESPONDENT	1 771	99	152	145	195	372	364	226	139	78	14000
NOT REPORTED	10	1	1	-	1	-	1	4	2	-	...
NOT REPORTED	83	8	8	4	10	17	5	9	15	8	13500
NO ODORS, SMOKE, OR GAS	12 345	657	967	861	1 204	2 423	2 242	1 636	1 455	900	15100
WITH ODORS, SMOKE, OR GAS	1 250	69	79	95	129	292	258	142	128	58	14300
BOTHERSOME TO RESPONDENT	789	39	52	47	86	187	161	95	86	37	14600
WOULD LIKE TO MOVE	194	9	8	6	18	53	38	26	28	8	15400
WOULD NOT LIKE TO MOVE	591	30	44	40	68	132	121	69	58	30	14300
NOT REPORTED	5	-	-	2	-	2	1	-	-	-	...
NOT BOTHERSOME TO RESPONDENT	450	29	25	47	41	103	97	46	42	21	14000
NOT REPORTED	10	1	2	-	2	2	-	1	-	-	...
NOT REPORTED	78	8	8	2	9	16	7	9	11	8	13700
ADEQUATE STREET LIGHTS	10 108	574	859	758	1 054	2 052	1 859	1 216	1 090	646	14400
INADEQUATE STREET LIGHTS	3 459	152	183	194	277	659	637	559	489	308	17100
BOTHERSOME TO RESPONDENT	1 048	37	54	49	80	198	214	182	150	83	17500
WOULD LIKE TO MOVE	112	7	11	9	10	22	22	21	9	2	14400
WOULD NOT LIKE TO MOVE	933	29	43	40	70	175	191	161	141	82	17800
NOT REPORTED	3	-	-	-	-	2	1	-	-	-	...
NOT BOTHERSOME TO RESPONDENT	2 393	113	127	143	195	457	421	374	340	223	16900
NOT REPORTED	18	2	3	2	2	3	2	3	-	2	...
NOT REPORTED	105	8	12	5	10	20	10	12	15	12	14300
NO NEIGHBORHOOD CRIME	11 680	631	911	835	1 164	2 307	2 131	1 533	1 348	819	15000
WITH NEIGHBORHOOD CRIME	1 915	97	137	117	168	413	367	244	234	139	15400
BOTHERSOME TO RESPONDENT	1 361	61	86	78	111	290	276	184	166	108	16000
WOULD LIKE TO MOVE	328	15	29	20	27	79	73	49	21	13	14500
WOULD NOT LIKE TO MOVE	1 024	44	57	56	82	209	202	136	145	93	16600
NOT REPORTED	9	2	-	2	2	2	1	-	-	2	...
NOT BOTHERSOME TO RESPONDENT	551	34	50	39	56	122	92	60	67	31	13900
NOT REPORTED	3	1	1	-	-	1	-	-	-	-	...
NOT REPORTED	76	6	6	5	10	11	8	9	12	8	14400

[1]WISH TO MOVE RELATES ONLY TO RESPONDENTS' OPINION OF SPECIFIC CONDITIONS.

TABLE C-4. INCOME OF FAMILIES AND PRIMARY INDIVIDUALS BY TENURE AND SELECTED NEIGHBORHOOD CHARACTERISTICS: 1976--CONTINUED

(NUMBERS IN THOUSANDS. DATA BASED ON SAMPLE, SEE TEXT. FOR MINIMUM BASE FOR DERIVED FIGURES (PERCENT, MEDIAN, ETC.) AND MEANING OF SYMBOLS, SEE TEXT)

NORTH CENTRAL	TOTAL	LESS THAN $3,000	$3,000 TO $4,999	$5,000 TO $6,999	$7,000 TO $9,999	$10,000 TO $14,999	$15,000 TO $19,999	$20,000 TO $24,999	$25,000 TO $34,999	$35,000 OR MORE	MEDIAN (DOLLARS)
NEIGHBORHOOD CONDITIONS AND WISH TO MOVE[1]--CONTINUED											
OWNER OCCUPIED--CONTINUED											
NO TRASH, LITTER, OR JUNK	11 718	603	877	808	1 131	2 301	2 142	1 565	1 410	880	15300
WITH TRASH, LITTER, OR JUNK	1 870	125	170	146	195	414	357	213	172	78	13600
BOTHERSOME TO RESPONDENT	1 278	63	112	93	129	289	253	155	122	61	14200
WOULD LIKE TO MOVE	264	11	26	24	25	64	57	38	18	-	13500
WOULD NOT LIKE TO MOVE	1 013	52	86	67	104	225	197	118	104	61	14400
NOT REPORTED	2	-	-	2	-	-	-	-	-	-	...
NOT BOTHERSOME TO RESPONDENT	577	59	57	52	64	121	101	57	49	17	12400
NOT REPORTED	14	3	2	1	2	4	2	-	1	-	...
NOT REPORTED	84	6	7	4	16	15	7	10	12	8	13300
NO BOARDED UP OR ABANDONED STRUCTURES	12 734	663	965	878	1 231	2 511	2 357	1 680	1 523	927	15300
WITH BOARDED UP OR ABANDONED STRUCTURES	864	62	81	76	102	207	145	100	60	31	12700
BOTHERSOME TO RESPONDENT	335	18	27	28	37	83	63	45	23	11	13500
WOULD LIKE TO MOVE	99	5	13	6	11	19	18	18	7	3	14000
WOULD NOT LIKE TO MOVE	234	13	15	20	26	64	45	27	16	8	13400
NOT REPORTED	2	-	-	2	-	-	-	-	-	-	...
NOT BOTHERSOME TO RESPONDENT	523	45	53	46	65	120	82	55	37	20	12200
NOT REPORTED	7	-	-	3	-	4	-	-	-	-	...
NOT REPORTED	73	9	9	4	9	13	4	7	11	8	12300
RENTER OCCUPIED	6 051	924	945	737	974	1 264	646	292	196	73	8300
NO STREET OR HIGHWAY NOISE	3 610	569	562	427	571	749	370	176	138	49	8300
WITH STREET OR HIGHWAY NOISE	2 415	345	379	308	402	514	275	112	58	22	8300
BOTHERSOME TO RESPONDENT	840	114	140	85	125	195	116	38	19	10	9000
WOULD LIKE TO MOVE	311	51	45	30	35	83	42	8	11	7	9500
WOULD NOT LIKE TO MOVE	529	63	95	54	90	111	74	30	8	3	8700
NOT REPORTED	-	-	-	-	-	-	-	-	-	-	-
NOT BOTHERSOME TO RESPONDENT	1 562	229	239	222	272	315	159	74	39	12	8000
NOT REPORTED	13	2	-	1	5	4	1	-	-	-	...
NOT REPORTED	26	10	5	2	1	1	1	4	-	2	...
NO AIRPLANE TRAFFIC NOISE	5 247	806	846	658	834	1 079	553	242	165	64	8100
WITH AIRPLANE TRAFFIC NOISE	774	106	95	79	137	181	90	47	31	7	9300
BOTHERSOME TO RESPONDENT	199	16	22	13	33	51	34	17	12	2	11600
WOULD LIKE TO MOVE	54	2	3	7	9	15	10	3	5	-	11900
WOULD NOT LIKE TO MOVE	145	14	19	6	23	36	24	14	7	2	11400
NOT REPORTED	-	-	-	-	-	-	-	-	-	-	-
NOT BOTHERSOME TO RESPONDENT	570	89	73	65	103	130	56	30	20	5	8700
NOT REPORTED	5	1	-	2	1	-	1	-	-	-	...
NOT REPORTED	30	12	4	-	4	4	2	3	-	2	...
NO HEAVY TRAFFIC	3 788	551	562	445	636	809	409	180	141	55	8600
WITH HEAVY TRAFFIC	2 234	362	377	291	337	452	235	108	55	16	7800
BOTHERSOME TO RESPONDENT	680	96	112	75	88	146	100	37	17	9	8900
WOULD LIKE TO MOVE	279	47	40	28	26	72	39	13	9	6	9900
WOULD NOT LIKE TO MOVE	399	49	72	47	61	74	61	24	8	3	8500
NOT REPORTED	1	-	-	-	1	-	-	-	-	-	...
NOT BOTHERSOME TO RESPONDENT	1 545	265	266	213	246	305	134	71	38	8	7400
NOT REPORTED	10	1	-	3	3	1	1	-	-	-	...
NOT REPORTED	28	10	7	1	1	3	1	4	-	2	...
NO STREETS IN NEED OF REPAIR	5 212	799	811	639	839	1 090	557	253	160	63	8300
WITH STREETS IN NEED OF REPAIR	802	113	125	95	132	172	88	35	34	8	8600
BOTHERSOME TO RESPONDENT	479	55	66	48	80	110	63	25	27	4	9700
WOULD LIKE TO MOVE	105	17	12	6	19	19	19	3	8	3	10000
WOULD NOT LIKE TO MOVE	373	39	54	42	61	91	44	22	20	1	9600
NOT REPORTED	-	-	-	-	-	-	-	-	-	-	-
NOT BOTHERSOME TO RESPONDENT	315	56	59	47	52	59	24	8	5	4	6800
NOT REPORTED	8	1	-	-	-	2	1	2	2	-	...
NOT REPORTED	38	12	10	3	3	3	1	3	2	2	4400
NO ROADS IMPASSABLE	5 335	821	830	664	849	1 087	583	261	174	67	8200
WITH ROADS IMPASSABLE	629	83	103	64	112	157	56	28	23	4	8700
BOTHERSOME TO RESPONDENT	328	42	49	32	59	85	33	12	14	1	9000
WOULD LIKE TO MOVE	87	13	11	9	15	23	9	3	4	-	9200
WOULD NOT LIKE TO MOVE	240	29	38	23	44	62	23	9	10	1	9000
NOT REPORTED	-	-	-	-	-	-	-	-	-	-	-
NOT BOTHERSOME TO RESPONDENT	297	39	54	32	51	72	23	14	8	3	8400
NOT REPORTED	4	1	-	-	1	-	-	1	-	-	...
NOT REPORTED	86	21	12	9	13	20	7	3	-	2	7200
NO OCCUPIED HOUSING IN RUNDOWN CONDITION	5 342	788	790	658	876	1 137	576	273	176	67	8500
WITH OCCUPIED HOUSING IN RUNDOWN CONDITION	670	125	149	78	94	119	68	15	20	4	6600
BOTHERSOME TO RESPONDENT	305	43	68	35	38	61	37	12	9	1	7500
WOULD LIKE TO MOVE	159	27	32	22	17	30	20	7	5	-	7000
WOULD NOT LIKE TO MOVE	145	17	36	13	20	31	17	5	4	1	8000
NOT REPORTED	-	-	-	-	-	-	-	-	-	-	-
NOT BOTHERSOME TO RESPONDENT	357	79	80	41	55	56	31	3	10	2	6000
NOT REPORTED	9	3	1	2	1	1	-	-	-	-	...
NOT REPORTED	38	11	6	1	4	8	2	4	-	2	7700
NO COMMERCIAL OR NONRESIDENTIAL ACTIVITIES	4 115	639	586	474	671	840	477	205	159	64	8600
WITH COMMERCIAL OR NONRESIDENTIAL ACTIVITIES	1 903	274	353	260	297	423	168	83	37	7	7600
BOTHERSOME TO RESPONDENT	186	22	41	32	18	44	20	5	3	-	6900
WOULD LIKE TO MOVE	90	15	14	14	7	25	12	1	3	-	8200
WOULD NOT LIKE TO MOVE	94	7	25	19	12	19	8	3	1	-	6600
NOT REPORTED	1	-	1	-	-	-	-	-	-	-	...
NOT BOTHERSOME TO RESPONDENT	1 702	252	310	226	278	374	146	77	34	7	7700
NOT REPORTED	15	-	3	2	1	5	2	1	-	-	...
NOT REPORTED	33	11	6	3	6	1	1	4	-	2	...
NO ODORS, SMOKE, OR GAS	5 377	824	832	665	871	1 105	570	269	178	64	8300
WITH ODORS, SMOKE, OR GAS	648	90	108	72	101	157	73	20	18	8	8600
BOTHERSOME TO RESPONDENT	420	58	71	48	67	95	44	14	15	6	8500
WOULD LIKE TO MOVE	163	24	25	23	27	37	16	5	4	2	8100
WOULD NOT LIKE TO MOVE	255	33	47	25	39	58	28	9	11	4	8700
NOT REPORTED	1	1	-	-	-	-	-	-	-	-	...
NOT BOTHERSOME TO RESPONDENT	220	31	35	24	33	59	28	6	3	1	8800
NOT REPORTED	8	-	2	-	1	3	-	-	-	-	...
NOT REPORTED	27	10	5	-	3	1	3	3	-	2	...

[1]WISH TO MOVE RELATES ONLY TO RESPONDENTS' OPINION OF SPECIFIC CONDITIONS.

TABLE C-4. INCOME OF FAMILIES AND PRIMARY INDIVIDUALS BY TENURE AND SELECTED NEIGHBORHOOD CHARACTERISTICS: 1976--CONTINUED

(NUMBERS IN THOUSANDS. DATA BASED ON SAMPLE, SEE TEXT. FOR MINIMUM BASE FOR DERIVED FIGURES (PERCENT, MEDIAN, ETC.) AND MEANING OF SYMBOLS, SEE TEXT)

NORTH CENTRAL	TOTAL	LESS THAN $3,000	$3,000 TO $4,999	$5,000 TO $6,999	$7,000 TO $9,999	$10,000 TO $14,999	$15,000 TO $19,999	$20,000 TO $24,999	$25,000 TO $34,999	$35,000 OR MORE	MEDIAN (DOLLARS)
NEIGHBORHOOD CONDITIONS AND WISH TO MOVE[1]--CONTINUED											
RENTER OCCUPIED--CONTINUED											
ADEQUATE STREET LIGHTS	4 994	778	779	618	816	1 028	511	240	166	58	8200
INADEQUATE STREET LIGHTS	1 007	133	158	119	149	230	129	47	30	12	8900
BOTHERSOME TO RESPONDENT	412	56	84	44	61	84	57	9	14	3	8100
WOULD LIKE TO MOVE	112	21	23	18	15	25	10	-	1	-	6300
WOULD NOT LIKE TO MOVE	298	35	61	24	46	58	47	9	13	3	8800
NOT REPORTED	3	-	-	1	-	2	-	-	-	-	...
NOT BOTHERSOME TO RESPONDENT	583	76	73	74	86	142	72	36	16	9	9400
NOT REPORTED	12	1	1	2	1	4	-	1	-	-	...
NOT REPORTED	50	13	9	-	10	6	6	5	-	2	8000
NO NEIGHBORHOOD CRIME	4 780	709	713	579	773	1 009	523	247	164	62	8500
WITH NEIGHBORHOOD CRIME	1 225	200	222	158	197	249	118	40	32	9	7500
BOTHERSOME TO RESPONDENT	839	133	154	99	134	186	82	24	20	8	7800
WOULD LIKE TO MOVE	397	78	72	48	52	89	43	4	6	5	7000
WOULD NOT LIKE TO MOVE	441	55	82	50	82	96	39	20	14	4	8200
NOT REPORTED	1	-	-	-	-	1	-	-	-	-	...
NOT BOTHERSOME TO RESPONDENT	378	67	67	57	60	63	35	16	13	-	6900
NOT REPORTED	7	-	2	2	3	-	1	-	-	-	...
NOT REPORTED	46	15	10	-	4	6	5	4	-	2	4600
NO TRASH, LITTER, OR JUNK	5 131	779	766	611	842	1 074	558	263	171	66	8500
WITH TRASH, LITTER, OR JUNK	878	134	172	122	127	183	86	25	24	5	7200
BOTHERSOME TO RESPONDENT	546	74	106	72	80	122	55	20	15	3	7800
WOULD LIKE TO MOVE	217	31	45	35	24	45	20	8	6	1	6800
WOULD NOT LIKE TO MOVE	329	43	61	37	56	77	35	12	8	1	8300
NOT REPORTED	-	-	-	-	-	-	-	-	-	-	-
NOT BOTHERSOME TO RESPONDENT	326	59	64	49	47	61	29	5	9	2	6600
NOT REPORTED	6	1	2	-	-	-	2	-	-	-	...
NOT REPORTED	43	11	7	4	6	7	1	4	1	2	6800
NO BOARDED UP OR ABANDONED STRUCTURES	5 482	801	828	663	906	1 157	597	277	185	68	8500
WITH BOARDED UP OR ABANDONED STRUCTURES	533	110	113	71	64	102	47	12	11	3	6200
BOTHERSOME TO RESPONDENT	162	26	42	23	16	31	19	4	1	-	6200
WOULD LIKE TO MOVE	77	15	24	9	6	10	12	-	-	-	4900
WOULD NOT LIKE TO MOVE	86	11	18	14	10	21	8	4	1	-	7100
NOT REPORTED	-	-	-	-	-	-	-	-	-	-	-
NOT BOTHERSOME TO RESPONDENT	362	82	69	46	46	71	27	9	9	3	6300
NOT REPORTED	8	2	2	2	1	-	-	-	-	-	...
NOT REPORTED	36	13	4	3	4	6	2	3	-	2	...
NEIGHBORHOOD SERVICES											
OWNER OCCUPIED	13 672	734	1 054	957	1 342	2 731	2 506	1 787	1 594	966	15000
ADEQUATE NEIGHBORHOOD SERVICES	6 678	325	524	478	645	1 390	1 227	891	754	444	14900
INADEQUATE NEIGHBORHOOD SERVICES[2]	6 928	400	525	477	688	1 331	1 276	891	829	512	15200
PUBLIC TRANSPORTATION	5 335	289	365	328	500	1 006	990	738	677	442	15900
SCHOOLS	377	16	22	20	32	68	96	51	49	22	16600
SHOPPING	1 876	137	184	164	195	380	321	204	188	104	13400
POLICE PROTECTION	1 034	74	100	87	121	200	192	113	109	39	13400
FIRE PROTECTION	468	49	48	33	38	86	91	55	42	27	13800
HOSPITALS OR HEALTH CLINICS	1 645	95	154	120	196	355	295	171	165	94	13600
DON'T KNOW	2	2	-	-	-	-	-	-	-	-	...
NOT REPORTED	63	7	6	2	9	10	3	5	11	10	13900
RENTER OCCUPIED	6 051	924	945	737	974	1 264	646	292	196	73	8300
ADEQUATE NEIGHBORHOOD SERVICES	3 620	552	549	468	611	757	376	173	98	37	8200
INADEQUATE NEIGHBORHOOD SERVICES[2]	2 409	360	394	269	364	505	269	115	99	34	8500
PUBLIC TRANSPORTATION	1 494	190	230	156	228	309	203	78	73	27	9300
SCHOOLS	129	16	24	15	24	27	14	6	1	2	8100
SHOPPING	754	130	156	88	116	147	57	27	26	7	7100
POLICE PROTECTION	466	78	87	59	63	102	37	13	19	8	7400
FIRE PROTECTION	171	34	32	19	29	24	16	10	3	4	7100
HOSPITALS OR HEALTH CLINICS	613	109	81	71	96	124	71	33	22	7	8400
DON'T KNOW	2	1	1	-	-	-	-	-	-	-	...
NOT REPORTED	21	10	2	-	-	3	1	4	-	2	...
NEIGHBORHOOD SERVICES AND WISH TO MOVE[3]											
OWNER OCCUPIED	13 672	734	1 054	957	1 342	2 731	2 506	1 787	1 594	966	15000
WITH INADEQUATE SERVICE	6 928	400	525	477	688	1 331	1 276	891	829	512	15200
HOUSEHOLD WOULD LIKE TO MOVE[2]	452	42	34	33	33	95	91	61	48	15	14400
BECAUSE OF PUBLIC TRANSPORTATION	127	17	9	12	13	23	14	18	16	4	12800
BECAUSE OF SCHOOLS	108	4	5	4	9	24	20	20	22	2	17300
BECAUSE OF SHOPPING	107	19	16	10	5	24	18	6	7	2	10900
BECAUSE OF POLICE PROTECTION	151	8	13	6	10	27	37	22	20	7	16500
BECAUSE OF FIRE PROTECTION	35	7	4	3	1	6	11	1	1	2	...
BECAUSE OF HOSPITALS OR HEALTH CLINICS	87	11	5	7	4	24	18	9	7	2	13500
HOUSEHOLD WOULD NOT LIKE TO MOVE	6 227	341	471	416	624	1 191	1 151	808	744	482	15300
NOT REPORTED	249	18	19	27	32	45	35	21	37	15	13200
WITH ADEQUATE SERVICE	6 680	328	524	478	645	1 390	1 227	891	754	444	14900
NOT REPORTED	63	7	6	2	9	10	3	5	11	10	13900
RENTER OCCUPIED	6 051	924	945	737	974	1 264	646	292	196	73	8300
WITH INADEQUATE SERVICE	2 409	360	394	269	364	505	269	115	99	34	8500
HOUSEHOLD WOULD LIKE TO MOVE[2]	317	49	58	39	48	79	23	14	5	3	7800
BECAUSE OF PUBLIC TRANSPORTATION	89	14	14	14	13	19	10	3	1	1	7600
BECAUSE OF SCHOOLS	38	4	4	4	7	9	7	1	1	-	9900
BECAUSE OF SHOPPING	101	17	25	10	20	21	3	3	1	-	6700
BECAUSE OF POLICE PROTECTION	116	20	25	13	18	28	2	4	4	2	7000
BECAUSE OF FIRE PROTECTION	33	9	6	4	5	6	2	1	-	-	...
BECAUSE OF HOSPITALS OR HEALTH CLINICS	48	5	8	6	6	12	6	4	1	-	9300
HOUSEHOLD WOULD NOT LIKE TO MOVE	1 952	280	309	216	297	408	230	90	92	31	8700
NOT REPORTED	140	32	27	15	18	18	17	12	1	-	6500
WITH ADEQUATE SERVICE	3 622	553	550	468	611	757	376	173	98	37	8200
NOT REPORTED	21	10	2	-	-	3	1	4	-	2	...

[1]WISH TO MOVE RELATES ONLY TO RESPONDENTS' OPINION OF SPECIFIC CONDITIONS.
[2]FIGURES WILL NOT ADD TO TOTAL BECAUSE MORE THAN ONE INADEQUATE SERVICE WAS REPORTED FOR THE SAME UNIT.
[3]WISH TO MOVE RELATES ONLY TO RESPONDENTS' OPINION OF SPECIFIC SERVICES.

TABLE C-4. INCOME OF FAMILIES AND PRIMARY INDIVIDUALS BY TENURE AND SELECTED NEIGHBORHOOD CHARACTERISTICS: 1976--CONTINUED

(NUMBERS IN THOUSANDS. DATA BASED ON SAMPLE, SEE TEXT. FOR MINIMUM BASE FOR DERIVED FIGURES (PERCENT, MEDIAN, ETC.) AND MEANING OF SYMBOLS, SEE TEXT)

NORTH CENTRAL	TOTAL	LESS THAN $3,000	$3,000 TO $4,999	$5,000 TO $6,999	$7,000 TO $9,999	$10,000 TO $14,999	$15,000 TO $19,999	$20,000 TO $24,999	$25,000 TO $34,999	$35,000 OR MORE	MEDIAN (DOLLARS)
OVERALL OPINION OF NEIGHBORHOOD											
OWNER OCCUPIED	13 672	734	1 054	957	1 342	2 731	2 506	1 787	1 594	966	15000
EXCELLENT	5 801	250	358	334	472	1 008	1 051	831	860	636	17300
GOOD	6 299	348	510	494	673	1 368	1 215	794	612	284	14100
FAIR	1 315	101	154	111	170	298	214	138	97	32	12000
POOR	175	23	22	16	17	47	21	17	12	-	11000
NOT REPORTED	81	12	10	3	9	9	5	7	12	13	13300
HOUSEHOLD WOULD LIKE TO MOVE	1 113	48	78	69	112	269	240	152	103	40	14600
EXCELLENT	87	3	6	7	9	17	11	13	13	7	15500
GOOD	486	13	25	30	47	123	110	64	52	22	15200
FAIR	417	19	35	22	49	90	100	62	29	11	14600
POOR	123	13	12	9	8	39	20	14	9	-	12600
NOT REPORTED	-	-	-	-	-	-	-	-	-	-	-
HOUSEHOLD WOULD NOT LIKE TO MOVE	12 476	677	968	883	1 221	2 449	2 257	1 625	1 477	920	15100
EXCELLENT	5 703	247	351	326	462	989	1 039	814	845	629	17300
GOOD	5 799	332	485	462	625	1 243	1 102	729	559	262	14000
FAIR	894	82	118	87	121	208	113	76	68	21	10900
POOR	52	10	10	7	10	9	1	3	3	-	6800
NOT REPORTED	28	5	4	1	3	-	4	2	2	7	...
NOT REPORTED	83	10	8	5	9	13	8	9	14	6	13500
RENTER OCCUPIED	6 051	924	945	737	974	1 264	646	292	196	73	8300
EXCELLENT	1 444	192	202	165	214	298	176	107	66	24	9300
GOOD	2 978	420	428	348	519	646	344	139	96	38	8700
FAIR	1 347	245	259	183	206	264	109	38	33	9	6900
POOR	253	55	51	40	35	52	14	4	1	-	6000
NOT REPORTED	28	12	4	-	-	4	3	4	-	2	...
HOUSEHOLD WOULD LIKE TO MOVE	878	121	143	106	127	205	107	29	27	13	8600
EXCELLENT	35	5	4	1	4	9	7	3	3	-	...
GOOD	239	25	30	22	40	50	44	9	13	7	10300
FAIR	418	58	79	55	56	96	43	16	10	6	7900
POOR	184	33	31	28	26	50	13	1	1	-	7000
NOT REPORTED	1	1	-	-	-	-	-	-	-	-	...
HOUSEHOLD WOULD NOT LIKE TO MOVE	5 137	790	798	629	843	1 057	536	257	170	58	8300
EXCELLENT	1 401	187	199	162	210	287	168	101	63	24	9200
GOOD	2 734	394	398	326	477	596	300	130	83	31	8600
FAIR	925	187	181	128	147	168	66	21	23	3	6500
POOR	68	22	19	12	9	2	1	3	-	-	4200
NOT REPORTED	9	-	1	-	-	3	2	2	-	-	...
NOT REPORTED	36	12	4	2	4	2	2	6	-	2	...

TABLE C-5. VALUE OF OWNER OCCUPIED HOUSING UNITS BY OCCUPANCY AND UTILIZATION CHARACTERISTICS AND SERVICES AVAILABLE: 1976

(NUMBERS IN THOUSANDS. DATA BASED ON SAMPLE, SEE TEXT. FOR MINIMUM BASE FOR DERIVED FIGURES (PERCENT, MEDIAN, ETC.) AND MEANING OF SYMBOLS, SEE TEXT)

NORTH CENTRAL	TOTAL	LESS THAN $10,000	$10,000 TO $14,999	$15,000 TO $19,999	$20,000 TO $24,999	$25,000 TO $29,999	$30,000 TO $34,999	$35,000 TO $39,999	$40,000 TO $49,999	$50,000 OR MORE	MEDIAN (DOLLARS)
SPECIFIED OWNER OCCUPIED[1]	10 797	486	784	1 282	1 297	1 402	1 377	1 165	1 321	1 683	30500
DURATION OF OCCUPANCY											
HOUSEHOLD HEAD LIVED HERE:											
LESS THAN 3 MONTHS	295	14	25	24	20	34	35	29	39	75	34500
3 MONTHS OR LONGER	10 502	472	759	1 259	1 277	1 368	1 343	1 135	1 282	1 608	30400
LIVED HERE LAST WINTER	10 014	459	740	1 224	1 223	1 323	1 268	1 085	1 212	1 478	30100
COMPLETE BATHROOMS											
1	5 514	373	657	969	959	920	686	471	310	169	24000
1 AND ONE-HALF	2 720	33	91	200	223	349	465	439	518	402	35000
2 OR MORE	2 446	19	20	104	110	125	221	250	489	1 107	47600
ALSO USED BY ANOTHER HOUSEHOLD	-	-	-	-	-	-	-	-	-	-	-
NONE	117	61	16	9	5	8	5	4	4	4	10000-
COMPLETE KITCHEN FACILITIES											
FOR EXCLUSIVE USE OF HOUSEHOLD	10 747	461	781	1 276	1 295	1 398	1 374	1 160	1 321	1 681	30600
ALSO USED BY ANOTHER HOUSEHOLD	-	-	-	-	-	-	-	-	-	-	-
NO COMPLETE KITCHEN FACILITIES	50	25	4	7	2	4	3	4	-	1	10000-
CONDITION OF KITCHEN FACILITIES											
WITH COMPLETE KITCHEN FACILITIES	10 747	461	781	1 276	1 295	1 398	1 374	1 160	1 321	1 681	30600
ALL USABLE	10 690	457	776	1 271	1 283	1 391	1 369	1 156	1 313	1 674	30600
1 OR MORE NOT USABLE[2]	39	4	3	2	9	4	5	3	5	6	27700
KITCHEN SINK	15	4	2	-	2	2	-	1	2	2	...
REFRIGERATOR	8	-	-	2	4	-	2	-	-	-	...
RANGE OR COOKSTOVE	9	-	1	-	-	2	2	1	2	2	...
NOT REPORTED	8	-	-	-	3	1	1	-	1	2	...
NOT REPORTED	17	-	1	3	2	3	1	2	4	1	...
LACKING COMPLETE KITCHEN FACILITIES	50	25	4	7	2	4	3	4	-	1	10000-
TYPE OF HOUSEHOLD											
2-OR-MORE-PERSON HOUSEHOLDS	9 554	342	602	1 067	1 103	1 230	1 264	1 076	1 246	1 623	31700
HUSBAND-WIFE[3]	8 537	257	491	891	950	1 088	1 159	1 007	1 164	1 530	32600
WITH 1 OR MORE SUBFAMILIES	65	3	9	12	8	7	4	8	7	7	25200
WITH OTHER RELATIVES OR NONRELATIVES	553	22	41	75	57	64	63	70	60	101	31400
WITH OWN CHILDREN UNDER 18 YEARS	4 805	107	212	442	494	612	648	577	709	1 003	34100
OTHER MALE HEAD[3]	250	28	27	47	35	24	26	19	24	21	23400
WITH 1 OR MORE SUBFAMILIES	15	4	1	5	1	2	1	3	-	-	...
WITH OTHER RELATIVES OR NONRELATIVES	172	24	18	32	21	15	20	12	15	14	22700
WITH OWN CHILDREN UNDER 18 YEARS	50	3	4	10	9	7	4	4	5	4	24200
FEMALE HEAD[3]	767	58	84	129	118	118	79	50	59	72	24700
WITH 1 OR MORE SUBFAMILIES	27	3	3	7	4	5	2	-	2	2	...
WITH OTHER RELATIVES OR NONRELATIVES	324	29	38	63	56	45	32	13	21	29	23000
WITH OWN CHILDREN UNDER 18 YEARS	333	25	32	54	53	51	31	30	24	35	25300
1-PERSON HOUSEHOLDS	1 243	144	182	215	194	172	113	89	75	59	22100
BEDROOMS											
NONE AND 1	263	62	66	42	38	22	14	5	8	6	15400
2 OR MORE	10 534	424	718	1 240	1 259	1 380	1 363	1 159	1 313	1 677	30900
NONE LACKING PRIVACY	9 804	322	603	1 081	1 161	1 316	1 296	1 113	1 270	1 641	31600
1 OR MORE LACKING PRIVACY	692	102	111	156	92	59	63	41	36	32	19300
PRIVACY NOT REPORTED	38	-	3	3	5	5	5	6	7	4	33300
3-OR-MORE-PERSON HOUSEHOLDS	6 252	171	316	626	670	787	823	747	884	1 227	33400
NO BEDROOMS USED BY 3 PERSONS OR MORE	5 847	138	269	563	614	736	792	714	844	1 177	33800
BEDROOMS USED BY 3 PERSONS OR MORE	313	33	40	55	46	37	25	22	28	28	23100
1	277	29	35	44	40	35	24	20	24	25	23700
2 OR MORE	37	4	5	11	6	2	1	1	4	3	...
BEDROOMS USED BY PERSONS 13 YEARS OF AGE OR OLDER	201	21	25	36	30	22	14	10	20	22	23100
NO BEDROOMS USED BY PERSONS 13 YEARS OF AGE OR OLDER	86	8	12	13	11	11	11	10	6	3	24500
NOT REPORTED	26	4	3	6	5	3	-	1	1	2	...
NO BEDROOMS	3	-	1	-	-	-	-	-	2	1	...
NOT REPORTED	89	-	7	8	10	14	6	11	11	21	34600
1- AND 2-PERSON HOUSEHOLDS	4 545	315	468	656	627	615	554	417	437	456	26700
PLUMBING FACILITIES BY PERSONS PER ROOM											
WITH ALL PLUMBING FACILITIES	10 703	427	773	1 275	1 293	1 398	1 372	1 165	1 320	1 680	30700
1.00 OR LESS	10 332	397	732	1 210	1 245	1 346	1 330	1 122	1 296	1 655	30900
1.01 TO 1.50	327	25	33	49	43	47	41	41	22	24	26400
1.51 OR MORE	44	5	8	16	5	5	2	2	2	1	17900
LACKING SOME OR ALL PLUMBING FACILITIES	94	58	11	8	4	4	5	-	1	2	10000-
1.00 OR LESS	84	53	9	7	3	4	5	-	1	2	10000-
1.01 TO 1.50	5	3	1	-	-	-	-	-	1	-	...
1.51 OR MORE	5	3	1	1	1	-	-	-	-	-	...
GARBAGE COLLECTION SERVICE											
WITH SERVICE	9 687	372	673	1 145	1 154	1 286	1 230	1 061	1 206	1 559	30900
LESS THAN ONCE A WEEK	124	14	8	19	17	17	11	15	11	12	26500
ONCE A WEEK	7 843	272	512	902	919	1 078	1 018	887	1 018	1 236	31200
TWICE A WEEK OR MORE	1 514	57	130	195	185	167	180	148	152	299	30600
DON'T KNOW	195	29	23	28	33	23	17	9	21	12	22600
NOT REPORTED	12	-	-	2	-	1	4	1	3	-	...
NO SERVICE	1 089	113	111	133	140	115	142	100	114	121	27100
METHOD OF DISPOSAL:											
INCINERATOR, TRASH CHUTE, OR COMPACTOR	139	15	12	19	16	16	22	15	12	12	27400
GARBAGE DISPOSAL	168	3	8	15	17	16	19	26	28	36	36200
OTHER MEANS	752	93	87	94	101	79	99	56	71	72	25100
NOT REPORTED	30	3	4	4	6	4	1	2	3	2	...
DON'T KNOW	8	1	1	1	-	1	1	2	1	1	...
NOT REPORTED	13	-	-	3	2	-	4	2	-	1	...

[1]LIMITED TO 1-FAMILY HOMES ON LESS THAN 10 ACRES AND NO BUSINESS ON PROPERTY.
[2]FIGURES WILL NOT ADD TO TOTAL BECAUSE MORE THAN ONE KITCHEN FACILITY WAS REPORTED AS NOT USABLE FOR THE SAME UNIT.
[3]FIGURES MAY NOT ADD TO TOTAL BECAUSE HOUSEHOLD MEMBERS MAY BE INCLUDED IN MORE THAN ONE GROUP.

TABLE C-5. VALUE OF OWNER OCCUPIED HOUSING UNITS BY OCCUPANCY AND UTILIZATION CHARACTERISTICS AND SERVICES AVAILABLE: 1976--CONTINUED

(NUMBERS IN THOUSANDS. DATA BASED ON SAMPLE, SEE TEXT. FOR MINIMUM BASE FOR DERIVED FIGURES (PERCENT, MEDIAN, ETC.) AND MEANING OF SYMBOLS, SEE TEXT)

NORTH CENTRAL	TOTAL	LESS THAN $10,000	$10,000 TO $14,999	$15,000 TO $19,999	$20,000 TO $24,999	$25,000 TO $29,999	$30,000 TO $34,999	$35,000 TO $39,999	$40,000 TO $49,999	$50,000 OR MORE	MEDIAN (DOLLARS)
EXTERMINATOR SERVICE											
OCCUPIED 3 MONTHS OR LONGER	10 502	472	759	1 259	1 277	1 368	1 343	1 135	1 282	1 608	30400
NO SIGNS OF MICE OR RATS	9 511	368	640	1 118	1 149	1 269	1 245	1 041	1 195	1 486	30900
WITH SIGNS OF MICE OR RATS	922	103	111	137	118	90	86	85	79	113	24700
REGULAR EXTERMINATION SERVICE	35	6	4	7	4	4	-	4	4	3	...
IRREGULAR EXTERMINATION SERVICE	129	17	24	29	13	8	5	15	4	15	19200
NO EXTERMINATION SERVICE	741	79	80	101	98	78	79	66	68	92	25800
NOT REPORTED	17	1	4	-	4	1	1	-	2	3	...
NOT REPORTED	69	2	8	4	10	8	12	9	8	8	31100
OCCUPIED LESS THAN 3 MONTHS	295	14	25	24	20	34	35	29	39	75	34500

TABLE C-6. VALUE OF OWNER OCCUPIED HOUSING UNITS BY DEFICIENCIES IN SELECTED STRUCTURAL CHARACTERISTICS: 1976

(NUMBERS IN THOUSANDS. DATA BASED ON SAMPLE, SEE TEXT. FOR MINIMUM BASE FOR DERIVED FIGURES (PERCENT, MEDIAN, ETC.) AND MEANING OF SYMBOLS, SEE TEXT)

NORTH CENTRAL	TOTAL	LESS THAN $10,000	$10,000 TO $14,999	$15,000 TO $19,999	$20,000 TO $24,999	$25,000 TO $29,999	$30,000 TO $34,999	$35,000 TO $39,999	$40,000 TO $49,999	$50,000 OR MORE	MEDIAN (DOLLARS)
SPECIFIED OWNER OCCUPIED[1]	10 797	486	784	1 282	1 297	1 402	1 377	1 165	1 321	1 683	30500
ELECTRIC WIRING											
ALL WIRING CONCEALED IN WALLS OR METAL COVERING	10 674	464	763	1 260	1 284	1 392	1 364	1 156	1 315	1 676	30600
SOME OR ALL WIRING EXPOSED	105	22	16	21	12	7	7	8	7	5	18500
NOT REPORTED	18	-	5	2	-	3	7	-	-	2	...
ELECTRIC WALL OUTLETS											
WITH WORKING OUTLETS IN EACH ROOM	10 563	442	746	1 234	1 266	1 376	1 361	1 156	1 311	1 671	30800
LACKING WORKING OUTLETS IN SOME OR ALL ROOMS	225	44	33	48	30	25	14	9	10	12	18600
NOT REPORTED	9	-	5	-	1	1	2	-	-	-	...
BASEMENT											
WITH BASEMENT	8 254	261	519	926	957	1 103	1 105	965	1 045	1 374	31600
NO SIGNS OF WATER LEAKAGE	6 323	181	357	669	688	844	859	745	855	1 125	32500
WITH SIGNS OF WATER LEAKAGE	1 878	77	160	250	261	253	236	215	184	243	28800
DON'T KNOW	24	2	-	4	4	5	6	1	1	-	...
NOT REPORTED	29	2	3	3	3	1	4	4	5	5	...
NO BASEMENT	2 543	225	265	356	340	299	272	200	276	309	26400
ROOF											
NO SIGNS OF WATER LEAKAGE	10 324	420	726	1 212	1 237	1 353	1 322	1 132	1 290	1 633	30800
WITH SIGNS OF WATER LEAKAGE	412	60	53	63	53	43	43	28	26	43	22800
DON'T KNOW	29	3	2	5	2	6	4	2	2	3	...
NOT REPORTED	31	3	3	3	4	-	8	3	3	4	...
INTERIOR CEILINGS AND WALLS											
OPEN CRACKS OR HOLES:											
NO OPEN CRACKS OR HOLES	10 513	436	738	1 236	1 271	1 371	1 353	1 146	1 300	1 662	30800
WITH OPEN CRACKS OR HOLES	255	48	43	44	23	26	21	17	13	20	19200
NOT REPORTED	29	2	3	3	3	5	3	2	8	1	...
BROKEN PLASTER:											
NO BROKEN PLASTER	10 563	448	747	1 242	1 264	1 370	1 357	1 151	1 311	1 672	30800
WITH BROKEN PLASTER	209	36	30	37	31	29	18	12	7	8	20100
NOT REPORTED	25	2	7	3	1	3	3	2	3	2	...
PEELING PAINT:											
NO PEELING PAINT	10 544	451	759	1 241	1 268	1 366	1 349	1 145	1 306	1 661	30700
WITH PEELING PAINT	232	33	22	39	29	33	26	18	12	19	23700
NOT REPORTED	21	2	3	2	1	4	3	2	3	2	...
INTERIOR FLOORS											
NO HOLES IN FLOOR	10 673	462	766	1 270	1 283	1 397	1 360	1 155	1 306	1 674	30600
WITH HOLES IN FLOOR	57	18	11	3	10	2	5	5	2	2	14800
NOT REPORTED	68	6	8	10	4	4	13	5	13	7	31100
SELECTED STRUCTURAL DEFICIENCIES AND WISH TO MOVE											
WITH STRUCTURAL DEFICIENCIES	2 427	152	231	340	326	316	287	251	225	299	27600
HOUSEHOLD WOULD LIKE TO MOVE[2]	90	9	8	11	19	12	8	6	11	7	24600
UNITS WITH SIGNS OF WATER LEAKAGE IN BASEMENT	75	5	7	9	15	12	7	6	8	7	25800
UNITS WITH SIGNS OF WATER LEAKAGE IN ROOF	26	5	5	2	7	3	2	-	3	2	...
UNITS WITH OPEN CRACKS OR HOLES IN INTERIOR CEILINGS AND WALLS	25	8	5	2	4	-	1	-	1	3	...
UNITS WITH HOLES IN FLOOR	13	4	3	1	3	2	-	-	-	-	...
UNITS WITH BROKEN PLASTER ON INTERIOR CEILINGS AND WALLS	12	4	1	1	4	-	2	-	1	-	...
UNITS WITH PEELING PAINT ON INTERIOR CEILINGS AND WALLS	16	5	-	5	4	-	-	-	1	2	...
UNITS WITH 2 OR MORE STRUCTURAL DEFICIENCIES	42	7	6	5	9	4	3	-	2	5	21300
HOUSEHOLD WOULD NOT LIKE TO MOVE	2 107	133	192	298	285	282	254	209	193	260	27600
NOT REPORTED	229	10	31	31	21	22	25	35	21	33	29900
NO STRUCTURAL DEFICIENCIES	8 363	332	553	941	971	1 086	1 088	914	1 094	1 383	31400
NOT REPORTED	7	2	-	1	-	-	3	-	2	-	...
OVERALL OPINION OF STRUCTURE											
EXCELLENT	4 623	62	137	272	385	510	605	592	795	1 264	37900
GOOD	5 203	244	467	806	774	802	705	529	491	385	26900
FAIR	864	158	161	193	127	87	53	35	27	25	17900
POOR	50	20	10	9	-	-	2	4	4	2	12500
NOT REPORTED	57	2	9	4	11	4	12	4	5	7	28700

[1]LIMITED TO 1-FAMILY HOMES ON LESS THAN 10 ACRES AND NO BUSINESS ON PROPERTY.
[2]FIGURES WILL NOT ADD TO TOTAL BECAUSE MORE THAN ONE STRUCTURAL DEFICIENCY WAS REPORTED FOR THE SAME UNIT.

TABLE C-7. VALUE OF OWNER OCCUPIED HOUSING UNITS BY FAILURES IN PLUMBING FACILITIES AND EQUIPMENT: 1976

(NUMBERS IN THOUSANDS. DATA BASED ON SAMPLE, SEE TEXT. FOR MINIMUM BASE FOR DERIVED FIGURES (PERCENT, MEDIAN, ETC.) AND MEANING OF SYMBOLS, SEE TEXT)

NORTH CENTRAL	TOTAL	LESS THAN $10,000	$10,000 TO $14,999	$15,000 TO $19,999	$20,000 TO $24,999	$25,000 TO $29,999	$30,000 TO $34,999	$35,000 TO $39,999	$40,000 TO $49,999	$50,000 OR MORE	MEDIAN (DOLLARS)
SPECIFIED OWNER OCCUPIED[1]	10 797	486	784	1 282	1 297	1 402	1 377	1 165	1 321	1 683	30500
UNITS OCCUPIED 3 MONTHS OR LONGER	10 502	472	759	1 259	1 277	1 368	1 343	1 135	1 282	1 608	30400
WATER SUPPLY											
WITH PIPED WATER INSIDE STRUCTURE	10 476	455	758	1 257	1 276	1 366	1 340	1 135	1 282	1 608	30500
NO BREAKDOWNS	10 246	440	738	1 233	1 245	1 330	1 320	1 116	1 251	1 575	30500
WITH BREAKDOWNS	174	14	17	17	26	23	17	16	22	22	27800
UNUSABLE 6 CONSECUTIVE HOURS OR LONGER:											
1 TIME	136	12	15	12	21	23	12	8	17	16	26700
2 TIMES	21	1	3	3	2	-	-	5	5	1	...
3 TIMES OR MORE	16	-	-	1	2	1	4	1	1	5	...
NOT REPORTED	2	-	-	-	-	-	-	2	-	-	...
DON'T KNOW	11	1	-	1	1	3	-	-	2	3	...
NOT REPORTED	45	-	2	6	4	10	4	4	7	8	30900
REASON FOR BREAKDOWN:											
PROBLEMS INSIDE BUILDING	34	4	6	6	7	2	2	1	4	1	...
PROBLEMS OUTSIDE BUILDING	136	10	11	11	18	21	15	12	19	20	29200
NOT REPORTED	5	-	1	-	1	-	-	3	-	1	...
NO PIPED WATER INSIDE STRUCTURE	26	18	1	1	1	1	3	-	-	-	...
SEWAGE DISPOSAL											
WITH PUBLIC SEWER, SEPTIC TANK, OR CESSPOOL	10 449	436	753	1 257	1 276	1 365	1 340	1 135	1 281	1 606	30500
NO BREAKDOWNS	10 244	431	739	1 225	1 253	1 340	1 323	1 118	1 244	1 571	30500
WITH BREAKDOWNS	109	1	9	22	12	11	6	7	23	18	29400
UNUSABLE 6 CONSECUTIVE HOURS OR LONGER:											
1 TIME	93	1	9	19	10	8	6	7	20	12	29300
2 TIMES	12	-	-	3	2	2	-	-	1	5	...
3 TIMES OR MORE	3	-	-	-	-	1	-	-	1	-	...
NOT REPORTED	1	-	-	-	1	-	-	-	-	-	...
DON'T KNOW	1	-	-	-	-	1	-	-	-	-	...
NOT REPORTED	95	4	5	9	10	13	10	11	15	18	32700
WITH CHEMICAL TOILET, PRIVY, OR OTHER MEANS	54	36	6	2	1	3	3	-	1	2	10000-
TYPE OF SEWAGE DISPOSAL											
WITH PUBLIC SEWER	8 223	311	588	1 035	1 054	1 135	1 066	904	958	1 173	29900
1 OR MORE BREAKDOWNS	86	1	8	20	9	8	5	5	18	11	27600
WITH SEPTIC TANK OR CESSPOOL	2 226	125	166	222	222	229	274	232	323	433	32700
1 OR MORE BREAKDOWNS	23	1	1	1	3	3	1	1	4	7	...
FLUSH TOILET											
WITH ALL PLUMBING FACILITIES	10 413	418	749	1 251	1 274	1 363	1 338	1 135	1 280	1 605	30600
WITH ONLY 1 FLUSH TOILET	5 512	368	643	956	963	920	690	479	312	180	24100
NO BREAKDOWNS IN FLUSH TOILET	5 368	358	629	933	938	892	673	472	296	176	24100
WITH BREAKDOWNS IN FLUSH TOILET	82	6	12	17	13	18	11	3	3	-	22700
UNUSABLE 6 CONSECUTIVE HOURS OR LONGER:											
1 TIME	73	4	10	14	11	18	10	3	3	-	23900
2 TIMES	5	2	-	2	1	-	-	-	-	-	...
3 TIMES	1	-	-	-	1	-	-	-	-	-	...
4 TIMES OR MORE	4	-	1	1	-	1	1	-	-	-	...
NOT REPORTED	-	-	-	-	-	-	-	-	-	-	-
NOT REPORTED	63	4	3	6	13	9	6	4	13	4	27500
REASON FOR BREAKDOWN:											
PROBLEMS INSIDE BUILDING	47	4	6	5	7	14	6	3	1	-	25000
PROBLEMS OUTSIDE BUILDING	36	1	5	12	5	5	5	-	2	-	...
NOT REPORTED	-	-	-	-	-	-	-	-	-	-	-
LACKING SOME OR ALL PLUMBING FACILITIES	89	55	10	8	4	4	5	-	1	2	10000-
ELECTRIC FUSE BLOWOUTS											
NO FUSE OR SWITCH BLOWOUTS	8 856	417	642	1 073	1 095	1 171	1 121	972	1 068	1 298	30100
WITH FUSE OR SWITCH BLOWOUTS	1 558	54	112	170	174	184	208	159	204	292	32000
1 TIME	924	31	74	97	92	110	125	82	122	191	32300
2 TIMES	330	13	21	33	48	44	45	33	37	56	30600
3 TIMES OR MORE	285	10	15	35	33	30	35	43	45	41	32900
NOT REPORTED	18	-	2	5	1	-	3	1	-	5	...
DON'T KNOW	41	-	-	10	3	6	5	2	5	10	31500
NOT REPORTED	48	1	5	5	5	7	9	3	6	8	30800
UNITS OCCUPIED LAST WINTER	10 014	459	740	1 224	1 223	1 323	1 268	1 085	1 212	1 478	30100
HEATING EQUIPMENT											
WITH HEATING EQUIPMENT	10 012	459	740	1 224	1 223	1 322	1 268	1 085	1 212	1 478	30100
NO BREAKDOWNS	9 328	435	685	1 133	1 122	1 262	1 187	1 015	1 129	1 360	30100
WITH BREAKDOWNS	628	24	49	84	97	51	72	65	78	109	30700
1 TIME	524	20	46	71	80	38	54	57	70	89	30700
2 TIMES	57	2	1	4	11	9	8	4	7	11	30900
3 TIMES	19	2	3	4	-	2	2	1	-	6	...
4 TIMES OR MORE	14	-	-	4	4	1	2	1	1	1	...
NOT REPORTED	14	-	-	2	2	-	6	1	-	2	...
NOT REPORTED	57	1	6	8	4	9	9	5	6	10	31100
NO HEATING EQUIPMENT	1	-	-	-	-	1	-	-	-	-	...
INSUFFICIENT HEAT											
ADDITIONAL HEAT SOURCE:											
WITH SPECIFIED HEATING EQUIPMENT[2]	9 954	437	729	1 219	1 216	1 322	1 264	1 083	1 211	1 473	30200
NO ADDITIONAL HEAT SOURCE USED	9 448	385	671	1 135	1 165	1 250	1 211	1 042	1 171	1 417	30500
USED KITCHEN STOVE, FIREPLACE, OR PORTABLE HEATER	456	51	55	79	46	65	43	36	33	48	24600
NOT REPORTED	51	1	3	4	5	7	11	5	7	8	32400
LACKING SPECIFIED HEATING EQUIPMENT OR NONE	60	23	12	5	7	1	4	2	1	5	13100

[1]LIMITED TO 1-FAMILY HOMES ON LESS THAN 10 ACRES AND NO BUSINESS ON PROPERTY.
[2]EXCLUDES ROOM HEATERS WITHOUT FLUE OR VENT, FIREPLACES, STOVES, AND PORTABLE HEATERS.

TABLE C-7. VALUE OF OWNER OCCUPIED HOUSING UNITS BY FAILURES IN PLUMBING FACILITIES AND EQUIPMENT: 1976--CONTINUED

(NUMBERS IN THOUSANDS. DATA BASED ON SAMPLE, SEE TEXT. FOR MINIMUM BASE FOR DERIVED FIGURES (PERCENT, MEDIAN, ETC.) AND MEANING OF SYMBOLS, SEE TEXT)

NORTH CENTRAL	TOTAL	LESS THAN $10,000	$10,000 TO $14,999	$15,000 TO $19,999	$20,000 TO $24,999	$25,000 TO $29,999	$30,000 TO $34,999	$35,000 TO $39,999	$40,000 TO $49,999	$50,000 OR MORE	MEDIAN (DOLLARS)
UNITS OCCUPIED LAST WINTER--CONTINUED											
INSUFFICIENT HEAT--CONTINUED											
ROOMS LACKING SPECIFIED HEAT SOURCE:											
WITH SPECIFIED HEATING EQUIPMENT[1]	9 954	437	729	1 219	1 216	1 322	1 264	1 083	1 211	1 473	30200
NO ROOMS LACKING AIR DUCTS, REGISTERS, RADIATORS OR HEATERS	8 497	223	483	939	1 003	1 164	1 141	1 010	1 142	1 392	31900
ROOMS LACKING AIR DUCTS, REGISTERS, RADIATORS OR HEATERS	1 368	214	242	269	202	141	105	66	61	69	19200
1 ROOM	525	36	68	85	77	64	57	38	44	55	24700
2 ROOMS	377	71	85	87	51	40	17	13	7	6	16900
3 ROOMS OR MORE	466	106	89	98	73	38	31	14	9	7	16900
NOT REPORTED	89	-	3	11	12	17	18	7	8	12	30400
LACKING SPECIFIED HEATING EQUIPMENT OR NONE	60	23	12	5	7	1	4	2	1	5	13100
CLOSURE OF ROOMS:											
WITH HEATING EQUIPMENT	10 012	459	740	1 224	1 223	1 322	1 268	1 085	1 212	1 478	30100
NO ROOMS CLOSED	9 722	422	701	1 171	1 182	1 295	1 238	1 069	1 202	1 443	30400
CLOSED CERTAIN ROOMS	237	37	36	48	37	20	19	12	6	23	19800
LIVING ROOM ONLY	12	5	2	2	1	-	-	-	1	2	...
DINING ROOM ONLY	1	-	-	-	1	-	-	-	-	-	...
1 OR MORE BEDROOMS ONLY	147	27	27	33	24	14	4	6	2	11	18100
OTHER ROOMS OR COMBINATION	53	5	6	8	8	2	10	4	3	7	24400
NOT REPORTED	23	-	1	4	4	4	5	2	-	3	...
NOT REPORTED	53	1	4	5	4	7	12	5	4	12	32700
NO HEATING EQUIPMENT	1	-	-	-	-	1	-	-	-	-	...

[1]EXCLUDES ROOM HEATERS WITHOUT FLUE OR VENT, FIREPLACES, STOVES, AND PORTABLE HEATERS.

TABLE C-8. VALUE OF OWNER OCCUPIED HOUSING UNITS BY SELECTED NEIGHBORHOOD CHARACTERISTICS: 1976

(NUMBERS IN THOUSANDS. DATA BASED ON SAMPLE, SEE TEXT. FOR MINIMUM BASE FOR DERIVED FIGURES (PERCENT, MEDIAN, ETC.) AND MEANING OF SYMBOLS, SEE TEXT)

NORTH CENTRAL	TOTAL	LESS THAN $10,000	$10,000 TO $14,999	$15,000 TO $19,999	$20,000 TO $24,999	$25,000 TO $29,999	$30,000 TO $34,999	$35,000 TO $39,999	$40,000 TO $49,999	$50,000 OR MORE	MEDIAN (DOLLARS)
SPECIFIED OWNER OCCUPIED[1]	10 797	486	784	1 282	1 297	1 402	1 377	1 165	1 321	1 683	30500
NEIGHBORHOOD CONDITIONS AND WISH TO MOVE[2]											
NO STREET OR HIGHWAY NOISE	7 234	297	490	790	807	912	897	814	967	1 260	31800
WITH STREET OR HIGHWAY NOISE	3 515	187	289	490	478	487	473	347	350	415	28200
BOTHERSOME TO RESPONDENT	1 224	65	86	174	172	188	171	117	125	125	28000
WOULD LIKE TO MOVE	312	22	27	59	50	47	41	17	20	29	24900
WOULD NOT LIKE TO MOVE	908	44	59	114	122	140	130	99	104	95	29100
NOT REPORTED	5	-	-	2	-	1	-	-	-	2	...
NOT BOTHERSOME TO RESPONDENT	2 278	122	202	314	304	296	302	229	221	288	28300
NOT REPORTED	13	-	-	1	1	3	-	1	5	2	...
NOT REPORTED	48	2	5	3	12	4	7	4	4	7	27300
NO AIRPLANE TRAFFIC NOISE	9 010	434	671	1 118	1 111	1 152	1 136	963	1 068	1 358	30100
WITH AIRPLANE TRAFFIC NOISE	1 725	50	105	157	174	243	233	198	247	318	32900
BOTHERSOME TO RESPONDENT	472	18	30	41	56	59	57	59	66	86	32800
WOULD LIKE TO MOVE	69	1	5	5	16	7	11	12	5	8	30500
WOULD NOT LIKE TO MOVE	403	17	25	36	40	52	46	47	62	78	33400
NOT REPORTED	-	-	-	-	-	-	-	-	-	-	-
NOT BOTHERSOME TO RESPONDENT	1 242	31	72	114	117	184	175	138	178	231	32900
NOT REPORTED	11	1	2	2	1	-	2	-	2	2	...
NOT REPORTED	62	2	9	7	12	7	8	4	7	6	25200
NO HEAVY TRAFFIC	7 707	296	500	824	877	968	979	846	1 062	1 357	32000
WITH HEAVY TRAFFIC	3 040	189	279	457	408	430	390	313	256	318	27200
BOTHERSOME TO RESPONDENT	971	44	64	142	148	140	136	100	89	108	28100
WOULD LIKE TO MOVE	297	15	24	55	53	44	43	20	15	27	25100
WOULD NOT LIKE TO MOVE	665	28	40	84	95	96	93	80	71	80	29500
NOT REPORTED	8	1	-	3	-	-	-	-	2	2	...
NOT BOTHERSOME TO RESPONDENT	2 063	145	215	313	260	291	253	211	167	209	26700
NOT REPORTED	5	-	-	1	-	-	2	1	-	1	...
NOT REPORTED	51	2	5	2	12	4	8	5	4	8	30000
NO STREETS IN NEED OF REPAIR	9 052	370	637	1 070	1 092	1 157	1 158	1 004	1 135	1 428	30900
WITH STREETS IN NEED OF REPAIR	1 689	113	140	208	191	240	211	157	182	247	29000
BOTHERSOME TO RESPONDENT	947	46	78	128	118	143	122	95	88	130	28700
WOULD LIKE TO MOVE	143	12	14	19	20	22	23	14	8	11	26400
WOULD NOT LIKE TO MOVE	802	34	63	107	98	121	99	80	80	120	29100
NOT REPORTED	2	-	-	2	-	1	-	-	-	-	...
NOT BOTHERSOME TO RESPONDENT	734	68	60	79	72	95	87	62	94	116	29600
NOT REPORTED	8	-	2	1	2	2	1	-	-	-	...
NOT REPORTED	56	2	7	4	13	5	9	4	4	8	26400
NO ROADS IMPASSABLE	9 417	406	654	1 110	1 122	1 202	1 219	1 030	1 171	1 503	30900
WITH ROADS IMPASSABLE	1 297	78	123	167	160	193	147	123	141	164	28100
BOTHERSOME TO RESPONDENT	689	31	63	81	87	114	90	61	65	96	28600
WOULD LIKE TO MOVE	104	11	10	12	21	19	11	7	5	9	24600
WOULD NOT LIKE TO MOVE	582	20	53	68	66	94	79	55	60	88	29500
NOT REPORTED	3	-	-	2	-	2	-	-	-	-	...
NOT BOTHERSOME TO RESPONDENT	603	47	60	84	73	77	57	62	74	68	27400
NOT REPORTED	5	-	-	2	-	2	-	-	1	-	...
NOT REPORTED	83	2	7	5	15	7	11	12	9	16	32700
NO OCCUPIED HOUSING IN RUNDOWN CONDITION	9 821	380	689	1 101	1 127	1 272	1 267	1 097	1 260	1 627	31300
WITH OCCUPIED HOUSING IN RUNDOWN CONDITION	914	103	88	176	155	126	100	64	57	47	22900
BOTHERSOME TO RESPONDENT	548	36	45	104	112	77	69	43	36	27	24000
WOULD LIKE TO MOVE	173	12	10	41	49	19	19	8	8	7	22400
WOULD NOT LIKE TO MOVE	374	24	35	62	62	58	50	34	28	20	25300
NOT REPORTED	1	-	-	-	1	-	-	-	-	-	...
NOT BOTHERSOME TO RESPONDENT	356	66	43	69	41	49	28	21	19	20	20000
NOT REPORTED	10	1	-	3	2	-	2	-	2	-	...
NOT REPORTED	63	3	8	6	15	4	11	4	5	8	25100
NO COMMERCIAL OR NONRESIDENTIAL ACTIVITIES	9 075	370	623	986	1 023	1 165	1 196	1 000	1 160	1 551	31500
WITH COMMERCIAL OR NONRESIDENTIAL ACTIVITIES	1 660	113	153	292	258	232	172	160	155	123	25300
BOTHERSOME TO RESPONDENT	269	22	26	41	56	45	17	17	30	15	24100
WOULD LIKE TO MOVE	81	11	9	17	15	7	7	5	5	5	21200
WOULD NOT LIKE TO MOVE	188	11	17	24	41	37	10	12	26	9	25100
NOT REPORTED	-	-	-	-	-	-	-	-	-	-	-
NOT BOTHERSOME TO RESPONDENT	1 384	89	127	250	202	187	153	144	124	107	25600
NOT REPORTED	7	1	1	1	-	-	2	-	1	2	...
NOT REPORTED	63	2	8	4	15	5	10	4	6	8	26400
NO ODORS, SMOKE, OR GAS	9 718	421	700	1 122	1 128	1 284	1 242	1 046	1 205	1 570	30800
WITH ODORS, SMOKE, OR GAS	1 020	63	75	155	155	114	128	114	111	105	27700
BOTHERSOME TO RESPONDENT	636	37	47	95	93	71	79	81	71	62	28300
WOULD LIKE TO MOVE	158	10	12	20	29	17	22	20	8	19	27300
WOULD NOT LIKE TO MOVE	474	27	34	71	64	55	57	61	62	42	28700
NOT REPORTED	5	-	1	3	-	-	-	-	1	-	...
NOT BOTHERSOME TO RESPONDENT	378	26	26	60	61	42	48	32	39	44	26900
NOT REPORTED	5	-	3	-	1	-	1	-	1	-	...
NOT REPORTED	59	2	9	6	14	4	8	5	5	8	24900
ADEQUATE STREET LIGHTS	8 043	388	640	1 017	1 025	1 121	1 066	883	882	1 021	29200
INADEQUATE STREET LIGHTS	2 682	94	137	262	255	276	298	273	434	653	35300
BOTHERSOME TO RESPONDENT	920	23	47	104	96	99	94	103	144	211	34900
WOULD LIKE TO MOVE	91	7	10	18	17	13	9	5	2	10	23100
WOULD NOT LIKE TO MOVE	826	15	36	86	79	85	85	98	140	201	36300
NOT REPORTED	3	-	2	-	-	-	-	-	1	-	...
NOT BOTHERSOME TO RESPONDENT	1 749	71	89	156	159	176	202	165	291	440	35700
NOT REPORTED	13	1	1	2	-	2	2	5	-	2	...
NOT REPORTED	72	4	8	4	16	5	14	8	5	9	29700
NO NEIGHBORHOOD CRIME	9 208	395	679	1 054	1 077	1 228	1 192	1 009	1 145	1 429	30700
WITH NEIGHBORHOOD CRIME	1 533	87	100	227	207	170	173	152	170	248	29300
BOTHERSOME TO RESPONDENT	1 101	55	64	155	146	125	123	108	132	192	30200
WOULD LIKE TO MOVE	262	29	25	54	52	29	25	20	12	17	22200
WOULD NOT LIKE TO MOVE	832	26	39	97	94	93	99	88	121	175	33400
NOT REPORTED	7	-	-	3	-	3	-	-	-	-	...
NOT BOTHERSOME TO RESPONDENT	432	32	36	72	62	45	49	44	38	55	26700
NOT REPORTED	-	-	-	-	-	-	-	-	-	-	-
NOT REPORTED	56	4	5	2	12	4	13	4	6	6	30200

[1] LIMITED TO 1-FAMILY HOMES ON LESS THAN 10 ACRES AND NO BUSINESS ON PROPERTY.
[2] WISH TO MOVE RELATES ONLY TO RESPONDENTS' OPINION OF SPECIFIC CONDITIONS.

TABLE C-8. VALUE OF OWNER OCCUPIED HOUSING UNITS BY SELECTED NEIGHBORHOOD CHARACTERISTICS: 1976--CONTINUED

(NUMBERS IN THOUSANDS. DATA BASED ON SAMPLE, SEE TEXT. FOR MINIMUM BASE FOR DERIVED FIGURES (PERCENT, MEDIAN, ETC.) AND MEANING OF SYMBOLS, SEE TEXT)

NORTH CENTRAL	TOTAL	LESS THAN $10,000	$10,000 TO $14,999	$15,000 TO $19,999	$20,000 TO $24,999	$25,000 TO $29,999	$30,000 TO $34,999	$35,000 TO $39,999	$40,000 TO $49,999	$50,000 OR MORE	MEDIAN (DOLLARS)
NEIGHBORHOOD CONDITIONS AND WISH TO MOVE[1]--CONTINUED											
NO TRASH, LITTER, OR JUNK	9 378	359	631	1 066	1 083	1 219	1 203	1 054	1 221	1 542	31400
WITH TRASH, LITTER, OR JUNK	1 361	124	147	214	199	179	164	106	95	133	24900
BOTHERSOME TO RESPONDENT	948	75	88	153	148	125	121	75	65	97	25400
WOULD LIKE TO MOVE	205	24	19	46	39	23	22	11	11	9	21800
WOULD NOT LIKE TO MOVE	741	51	70	106	109	102	99	63	54	88	26700
NOT REPORTED	2	-	-	2	-	-	-	-	-	-	...
NOT BOTHERSOME TO RESPONDENT	403	49	57	55	51	54	43	31	29	34	24000
NOT REPORTED	11	-	1	6	-	-	-	-	1	2	...
NOT REPORTED	57	2	6	2	15	4	10	5	5	8	28600
NO BOARDED UP OR ABANDONED STRUCTURES	10 102	389	695	1 123	1 186	1 327	1 322	1 126	1 287	1 645	31200
WITH BOARDED UP OR ABANDONED STRUCTURES	640	94	82	155	94	72	48	34	30	31	19600
BOTHERSOME TO RESPONDENT	277	34	26	76	43	32	26	16	14	10	20300
WOULD LIKE TO MOVE	78	14	7	23	12	11	5	2	2	-	18600
WOULD NOT LIKE TO MOVE	197	20	19	51	31	20	22	14	12	10	21500
NOT REPORTED	2	-	-	2	-	-	-	-	-	-	...
NOT BOTHERSOME TO RESPONDENT	359	59	56	80	51	39	20	18	16	22	19100
NOT REPORTED	4	1	-	-	-	1	2	-	-	-	...
NOT REPORTED	55	2	7	4	17	4	8	4	4	6	24300
NEIGHBORHOOD SERVICES											
ADEQUATE NEIGHBORHOOD SERVICES	5 387	194	406	657	688	718	734	604	646	738	30200
INADEQUATE NEIGHBORHOOD SERVICES[2]	5 360	290	372	620	599	679	635	556	671	937	30900
PUBLIC TRANSPORTATION	4 143	185	241	409	458	510	516	451	551	822	32600
SCHOOLS	313	26	31	41	32	38	27	39	38	40	28500
SHOPPING	1 363	124	115	193	177	175	129	110	153	186	27100
POLICE PROTECTION	744	93	79	100	91	95	62	76	60	88	25400
FIRE PROTECTION	292	30	34	23	26	37	26	30	36	49	29400
HOSPITALS OR HEALTH CLINICS	1 291	102	123	181	165	165	151	95	159	151	27300
DON'T KNOW	2	-	1	-	-	1	-	-	-	-	...
NOT REPORTED	48	2	5	5	9	4	9	4	4	7	28500
NEIGHBORHOOD SERVICES AND WISH TO MOVE[3]											
WITH INADEQUATE SERVICE	5 360	290	372	620	599	679	635	556	671	937	30900
HOUSEHOLD WOULD LIKE TO MOVE	350	31	30	57	52	47	31	38	27	37	25500
BECAUSE OF PUBLIC TRANSPORTATION	96	7	6	8	9	11	15	12	12	17	32500
BECAUSE OF SCHOOLS	93	7	6	15	14	16	7	10	11	7	26300
BECAUSE OF SHOPPING	72	15	8	15	12	8	2	3	7	1	19300
BECAUSE OF POLICE PROTECTION	120	17	9	20	23	14	7	12	3	15	23000
BECAUSE OF FIRE PROTECTION	23	1	5	1	4	4	1	2	1	5	...
BECAUSE OF HOSPITALS OR HEALTH CLINICS	62	5	5	12	12	10	5	4	6	4	23900
HOUSEHOLD WOULD NOT LIKE TO MOVE	4 809	246	336	532	531	603	582	490	623	866	31300
NOT REPORTED	201	13	6	31	16	29	22	28	22	35	31400
WITH ADEQUATE SERVICE	5 389	194	407	657	688	720	734	604	646	738	30200
NOT REPORTED	48	2	5	5	9	4	9	4	4	7	28500
OVERALL OPINION OF NEIGHBORHOOD											
EXCELLENT	4 622	103	182	304	385	495	569	581	791	1 210	37300
GOOD	4 936	239	428	702	699	749	703	518	477	421	27700
FAIR	1 044	107	152	237	183	139	87	59	42	37	20700
POOR	130	34	14	34	17	13	4	2	7	5	17500
NOT REPORTED	66	2	8	5	12	6	15	4	5	8	28900
HOUSEHOLD WOULD LIKE TO MOVE	897	60	73	173	144	123	121	74	58	70	24900
EXCELLENT	69	1	8	6	2	7	11	9	11	15	35300
GOOD	395	12	24	57	59	65	66	42	33	38	28600
FAIR	336	27	30	83	68	48	40	21	8	11	22100
POOR	96	21	11	28	15	3	4	2	7	5	18000
NOT REPORTED	-	-	-	-	-	-	-	-	-	-	-
HOUSEHOLD WOULD NOT LIKE TO MOVE	9 835	423	705	1 103	1 138	1 274	1 248	1 084	1 255	1 605	31100
EXCELLENT	4 543	102	173	299	381	489	558	572	776	1 193	37400
GOOD	4 529	227	404	645	637	682	635	474	443	383	27600
FAIR	705	80	122	151	115	91	47	38	34	26	20000
POOR	34	13	3	6	1	10	-	-	-	-	...
NOT REPORTED	24	1	3	2	3	2	8	-	2	3	...
NOT REPORTED	65	2	6	7	15	5	8	6	9	8	27700

[1] WISH TO MOVE RELATES ONLY TO RESPONDENTS' OPINION OF SPECIFIC CONDITIONS.
[2] FIGURES WILL NOT ADD TO TOTAL BECAUSE MORE THAN ONE INADEQUATE SERVICE WAS REPORTED FOR THE SAME UNIT.
[3] WISH TO MOVE RELATES ONLY TO RESPONDENTS' OPINION OF SPECIFIC SERVICES.

TABLE C-9. GROSS RENT OF RENTER OCCUPIED HOUSING UNITS BY OCCUPANCY AND UTILIZATION CHARACTERISTICS AND SERVICES AVAILABLE: 1976

(NUMBERS IN THOUSANDS. DATA BASED ON SAMPLE, SEE TEXT. FOR MINIMUM BASE FOR DERIVED FIGURES (PERCENT, MEDIAN, ETC.) AND MEANING OF SYMBOLS, SEE TEXT)

NORTH CENTRAL	TOTAL	LESS THAN $70	$70 TO $99	$100 TO $124	$125 TO $149	$150 TO $174	$175 TO $199	$200 TO $249	$250 TO $299	$300 OR MORE	NO CASH RENT	MEDIAN (DOLLARS)
SPECIFIED RENTER OCCUPIED[1]	5 838	362	521	661	809	865	774	976	362	211	298	162
DURATION OF OCCUPANCY												
HOUSEHOLD HEAD LIVED HERE:												
LESS THAN 3 MONTHS	854	32	69	97	120	132	115	154	66	50	20	168
3 MONTHS OR LONGER	4 984	330	452	564	690	732	659	822	296	161	277	160
LIVED HERE LAST WINTER	3 815	297	364	446	553	524	485	569	217	116	244	156
COMPLETE BATHROOMS												
1	4 957	287	432	615	758	801	716	827	250	68	203	159
1 AND ONE-HALF	409	-	18	17	28	37	47	113	71	51	27	219
2 OR MORE	231	3	3	6	4	7	9	33	37	93	36	293
ALSO USED BY ANOTHER HOUSEHOLD	129	54	46	12	3	6	1	-	3	-	4	75
NONE	111	18	21	11	16	13	1	2	2	-	27	107
COMPLETE KITCHEN FACILITIES												
FOR EXCLUSIVE USE OF HOUSEHOLD	5 699	314	489	647	795	854	773	975	361	211	279	163
ALSO USED BY ANOTHER HOUSEHOLD	15	5	3	-	1	3	-	-	1	-	1	...
NO COMPLETE KITCHEN FACILITIES	125	43	29	13	13	7	1	1	-	-	18	80
CONDITION OF KITCHEN FACILITIES												
WITH COMPLETE KITCHEN FACILITIES	5 714	319	492	647	797	857	773	975	362	211	280	163
ALL USABLE	5 657	315	487	639	786	848	763	970	361	211	278	163
1 OR MORE NOT USABLE[2]	35	2	2	7	6	4	6	5	1	-	2	...
KITCHEN SINK	10	-	2	2	1	1	-	1	1	-	2	...
REFRIGERATOR	6	-	-	1	1	-	1	1	-	-	-	...
RANGE OR COOKSTOVE	18	2	1	3	3	3	5	3	-	-	-	...
NOT REPORTED	-	-	-	-	-	-	-	-	-	-	-	...
NOT REPORTED	22	2	3	2	4	5	4	1	1	-	-	...
LACKING COMPLETE KITCHEN FACILITIES	125	43	29	13	13	7	1	1	-	-	18	80
TYPE OF HOUSEHOLD												
2-OR-MORE-PERSON HOUSEHOLDS	3 736	112	221	354	529	564	577	746	268	183	181	174
HUSBAND-WIFE[3]	2 366	35	114	219	329	343	376	495	174	128	153	179
WITH 1 OR MORE SUBFAMILIES	12	-	1	1	1	-	2	6	-	-	1	...
WITH OTHER RELATIVES OR NONRELATIVES	126	1	9	8	17	14	18	37	8	6	10	188
WITH OWN CHILDREN UNDER 18 YEARS	1 197	13	39	106	173	190	173	261	98	70	74	181
OTHER MALE HEAD[3]	366	18	20	28	57	59	60	57	31	25	12	172
WITH 1 OR MORE SUBFAMILIES	5	-	-	-	2	-	-	1	1	-	1	...
WITH OTHER RELATIVES OR NONRELATIVES	328	16	18	26	48	51	52	53	29	23	12	174
WITH OWN CHILDREN UNDER 18 YEARS	38	3	2	3	9	9	5	3	1	-	1	152
FEMALE HEAD[3]	1 003	58	87	108	143	163	141	194	63	30	16	164
WITH 1 OR MORE SUBFAMILIES	14	1	1	2	2	2	2	1	-	1	1	...
WITH OTHER RELATIVES OR NONRELATIVES	378	13	29	42	50	48	55	89	30	16	6	177
WITH OWN CHILDREN UNDER 18 YEARS	646	45	59	59	101	116	82	121	34	18	9	161
1-PERSON HOUSEHOLDS	2 103	250	300	306	280	300	197	230	94	28	117	137
BEDROOMS												
NONE AND 1	2 190	266	328	307	347	325	225	241	71	18	62	136
2 OR MORE	3 649	96	193	354	462	540	549	735	291	193	235	178
NONE LACKING PRIVACY	3 274	81	166	285	397	488	502	690	279	184	201	181
1 OR MORE LACKING PRIVACY	371	15	27	67	65	51	46	45	12	9	34	147
PRIVACY NOT REPORTED	4	-	-	1	-	1	1	-	-	-	-	...
3-OR-MORE-PERSON HOUSEHOLDS	1 929	49	94	165	265	299	276	401	164	114	103	179
NO BEDROOMS USED BY 3 PERSONS OR MORE	1 602	39	64	123	203	246	226	351	154	110	86	184
BEDROOMS USED BY 3 PERSONS OR MORE	287	9	28	37	57	47	42	41	10	4	14	154
1	268	9	28	34	57	43	39	36	9	4	11	151
2 OR MORE	19	-	-	3	-	4	3	5	1	-	3	...
BEDROOMS USED BY PERSONS 13 YEARS OF AGE OR OLDER	152	6	13	22	27	19	21	29	6	1	8	154
NO BEDROOMS USED BY PERSONS 13 YEARS OF AGE OR OLDER	81	2	5	8	15	19	12	9	4	2	4	161
NOT REPORTED	54	1	9	7	15	9	9	3	-	-	1	141
NO BEDROOMS	4	1	1	2	-	-	-	-	-	-	-	...
NOT REPORTED	35	-	1	3	5	6	8	8	-	-	3	...
1- AND 2-PERSON HOUSEHOLDS	3 909	313	427	496	544	566	498	575	198	97	195	153
PLUMBING FACILITIES BY PERSONS PER ROOM												
WITH ALL PLUMBING FACILITIES	5 620	292	455	641	796	853	771	974	360	211	268	164
1.00 OR LESS	5 420	285	429	618	757	830	747	940	350	205	258	164
1.01 TO 1.50	158	6	20	16	32	15	21	25	7	6	8	151
1.51 OR MORE	43	1	7	6	6	7	3	9	2	-	2	150
LACKING SOME OR ALL PLUMBING FACILITIES	218	70	65	20	14	12	3	2	3	-	29	81
1.00 OR LESS	209	69	63	19	12	12	3	2	3	-	27	80
1.01 TO 1.50	6	-	1	1	2	-	-	1	-	-	1	...
1.51 OR MORE	3	1	1	-	-	-	-	-	-	-	1	...
GARBAGE COLLECTION SERVICE												
WITH SERVICE	5 169	281	463	578	736	798	712	902	310	181	209	163
LESS THAN ONCE A WEEK	38	4	4	4	2	5	7	5	1	-	5	...
ONCE A WEEK	3 068	149	295	373	460	470	424	480	173	96	148	159
TWICE A WEEK OR MORE	1 482	92	120	141	188	236	214	294	92	67	38	168
DON'T KNOW	562	35	43	57	84	82	63	119	43	17	17	165
NOT REPORTED	18	2	-	3	2	4	3	4	-	-	-	...
NO SERVICE	615	69	53	83	72	62	56	67	46	19	89	144
METHOD OF DISPOSAL:												
INCINERATOR, TRASH CHUTE, OR COMPACTOR	225	43	24	28	20	18	15	25	23	12	17	136
GARBAGE DISPOSAL	71	4	-	-	6	8	13	19	14	5	1	208
OTHER MEANS	301	22	24	51	45	33	27	21	9	1	69	135
NOT REPORTED	18	-	5	4	1	3	1	2	-	-	2	...
DON'T KNOW	50	12	4	-	1	4	6	5	7	12	-	195
NOT REPORTED	5	-	1	-	-	1	-	2	-	-	-	...

[1] EXCLUDES 1-FAMILY HOMES ON 10 ACRES OR MORE.
[2] FIGURES WILL NOT ADD TO TOTAL BECAUSE MORE THAN ONE KITCHEN FACILITY WAS REPORTED AS NOT USABLE FOR THE SAME UNIT.
[3] FIGURES MAY NOT ADD TO TOTAL BECAUSE HOUSEHOLD MEMBERS MAY BE INCLUDED IN MORE THAN ONE GROUP.

TABLE C-9. GROSS RENT OF RENTER OCCUPIED HOUSING UNITS BY OCCUPANCY AND UTILIZATION CHARACTERISTICS AND SERVICES AVAILABLE: 1976--CONTINUED

(NUMBERS IN THOUSANDS. DATA BASED ON SAMPLE, SEE TEXT. FOR MINIMUM BASE FOR DERIVED FIGURES (PERCENT, MEDIAN, ETC.) AND MEANING OF SYMBOLS, SEE TEXT)

NORTH CENTRAL	TOTAL	LESS THAN $70	$70 TO $99	$100 TO $124	$125 TO $149	$150 TO $174	$175 TO $199	$200 TO $249	$250 TO $299	$300 OR MORE	NO CASH RENT	MEDIAN (DOLLARS)
EXTERMINATOR SERVICE												
OCCUPIED 3 MONTHS OR LONGER	4 984	330	452	564	690	732	659	822	296	161	277	160
NO SIGNS OF MICE OR RATS	4 281	296	367	460	575	630	580	742	259	151	223	163
WITH SIGNS OF MICE OR RATS	662	31	83	101	108	97	75	76	30	10	51	145
REGULAR EXTERMINATION SERVICE	81	8	16	14	12	7	11	8	-	2	3	129
IRREGULAR EXTERMINATION SERVICE	140	8	21	22	16	27	17	15	8	1	4	150
NO EXTERMINATION SERVICE	420	15	45	63	76	61	44	46	21	5	44	146
NOT REPORTED	21	-	2	2	4	1	3	6	1	1	-	...
NOT REPORTED	41	4	2	4	7	5	4	5	8	-	3	164
OCCUPIED LESS THAN 3 MONTHS	854	32	69	97	120	132	115	154	66	50	20	168

TABLE C-10. GROSS RENT OF RENTER OCCUPIED HOUSING UNITS BY DEFICIENCIES IN SELECTED STRUCTURAL CHARACTERISTICS: 1976

(NUMBERS IN THOUSANDS. DATA BASED ON SAMPLE, SEE TEXT. FOR MINIMUM BASE FOR DERIVED FIGURES (PERCENT, MEDIAN, ETC.) AND MEANING OF SYMBOLS, SEE TEXT)

NORTH CENTRAL	TOTAL	LESS THAN $70	$70 TO $99	$100 TO $124	$125 TO $149	$150 TO $174	$175 TO $199	$200 TO $249	$250 TO $299	$300 OR MORE	NO CASH RENT	MEDIAN (DOLLARS)
SPECIFIED RENTER OCCUPIED[1]	5 838	362	521	661	809	865	774	976	362	211	298	162
2 OR MORE UNITS IN STRUCTURE	3 997	296	402	432	549	618	564	706	262	107	61	161
COMMON STAIRWAYS												
WITH COMMON STAIRWAYS	3 203	243	328	317	391	489	464	620	224	88	39	165
NO LOOSE STEPS	2 890	207	288	264	345	451	435	584	210	80	26	167
RAILINGS NOT LOOSE	2 596	186	265	227	296	403	381	540	198	76	24	169
RAILINGS LOOSE	149	11	12	20	25	16	34	22	7	3	-	160
NO RAILINGS	110	6	10	12	20	30	16	14	-	1	-	155
RAILINGS NOT REPORTED	35	5	1	5	3	1	4	8	6	-	2	...
LOOSE STEPS	184	28	23	30	23	27	18	16	6	6	7	133
RAILINGS NOT LOOSE	120	22	14	15	11	18	13	13	2	6	6	140
RAILINGS LOOSE	49	6	9	8	7	9	3	3	3	-	2	129
NO RAILINGS	15	-	-	8	4	-	1	-	1	-	-	...
RAILINGS NOT REPORTED	-	-	-	-	-	-	-	-	-	-	-	-
STEPS NOT REPORTED	129	8	17	23	23	11	12	20	7	1	6	138
NO COMMON STAIRWAYS	794	53	74	114	158	130	99	86	38	20	22	147
LIGHT FIXTURES IN PUBLIC HALLS												
WITH PUBLIC HALLS	2 800	222	280	256	321	421	413	567	208	82	30	167
WITH LIGHT FIXTURES	2 744	215	274	248	312	406	411	561	206	82	30	168
ALL WORKING	2 535	196	249	237	287	381	378	518	187	75	27	168
SOME WORKING	171	16	23	8	19	17	29	36	17	5	3	176
NONE WORKING	7	-	3	-	1	1	1	-	-	-	-	...
NOT REPORTED	31	3	-	3	4	6	3	7	3	2	-	...
NO LIGHT FIXTURES	56	8	6	8	10	15	2	6	2	-	-	140
NO PUBLIC HALLS	1 075	66	105	157	206	188	140	120	45	24	25	148
NOT REPORTED	122	8	17	19	22	10	11	20	9	1	6	141
STORIES BETWEEN MAIN AND APARTMENT ENTRANCES												
NONE(ON SAME FLOOR)	1 165	73	103	126	169	180	187	186	91	29	22	163
1(UP OR DOWN)	1 805	120	199	193	278	311	245	303	95	31	31	157
2 OR MORE(UP OR DOWN)	1 028	103	100	113	102	127	133	218	76	47	8	167
1-UNIT STRUCTURES INCLUDING MOBILE HOMES OR TRAILERS	1 841	66	118	229	260	246	210	270	100	104	236	163
SPECIFIED RENTER OCCUPIED[1]	5 838	362	521	661	809	865	774	976	362	211	298	162
ELECTRIC WIRING												
ALL WIRING CONCEALED IN WALLS OR METAL COVERING	5 720	359	504	645	790	851	761	956	354	209	290	162
SOME OR ALL WIRING EXPOSED	111	1	17	14	17	13	13	19	7	2	8	154
NOT REPORTED	7	2	-	2	1	-	-	1	1	-	-	...
ELECTRIC WALL OUTLETS												
WITH WORKING OUTLETS IN EACH ROOM	5 635	355	498	627	766	834	751	958	356	207	284	162
LACKING WORKING OUTLETS IN SOME OR ALL ROOMS	194	6	22	32	43	31	22	15	7	2	14	142
NOT REPORTED	9	2	1	2	-	-	1	3	-	1	-	...
BASEMENT												
WITH BASEMENT	3 957	217	376	448	589	611	523	626	210	156	201	160
NO SIGNS OF WATER LEAKAGE	2 436	106	185	262	371	409	308	395	148	104	146	163
WITH SIGNS OF WATER LEAKAGE	713	15	36	64	98	92	121	148	46	38	53	180
DON'T KNOW	794	95	155	119	120	101	93	81	15	13	2	130
NOT REPORTED	15	1	-	3	-	9	-	1	-	-	-	...
NO BASEMENT	1 881	145	144	213	220	253	251	350	152	55	97	166
ROOF												
NO SIGNS OF WATER LEAKAGE	4 931	300	419	559	692	730	652	824	306	178	271	162
WITH SIGNS OF WATER LEAKAGE	370	13	44	47	66	42	52	51	20	11	24	151
DON'T KNOW	524	47	56	56	49	92	68	97	35	23	2	164
NOT REPORTED	14	2	2	-	1	1	3	3	2	-	-	...
INTERIOR CEILINGS AND WALLS												
OPEN CRACKS OR HOLES:												
NO OPEN CRACKS OR HOLES	5 325	337	463	583	703	789	715	910	347	197	281	163
WITH OPEN CRACKS OR HOLES	503	23	57	76	103	75	59	63	16	14	16	145
NOT REPORTED	11	1	-	1	3	1	-	3	-	-	1	...
BROKEN PLASTER:												
NO BROKEN PLASTER	5 498	342	479	608	746	816	734	936	355	201	281	163
WITH BROKEN PLASTER	334	19	41	52	63	48	40	38	7	10	15	143
NOT REPORTED	6	-	-	-	-	1	-	2	-	-	2	...
PEELING PAINT:												
NO PEELING PAINT	5 396	330	455	599	736	806	709	928	348	202	284	163
WITH PEELING PAINT	431	32	65	62	73	58	62	43	14	9	12	141
NOT REPORTED	11	-	-	-	-	1	3	4	-	-	1	...
INTERIOR FLOORS												
NO HOLES IN FLOOR	5 669	357	499	638	790	828	749	959	350	210	287	162
WITH HOLES IN FLOOR	134	4	18	18	16	28	22	13	8	1	8	157
NOT REPORTED	35	1	4	5	3	8	3	4	5	-	2	...

[1] EXCLUDES 1-FAMILY HOMES ON 10 ACRES OR MORE.

TABLE C-10. GROSS RENT OF RENTER OCCUPIED HOUSING UNITS BY DEFICIENCIES IN SELECTED STRUCTURAL CHARACTERISTICS: 1976--CONTINUED

(NUMBERS IN THOUSANDS. DATA BASED ON SAMPLE, SEE TEXT. FOR MINIMUM BASE FOR DERIVED FIGURES (PERCENT, MEDIAN, ETC.) AND MEANING OF SYMBOLS, SEE TEXT)

NORTH CENTRAL	TOTAL	LESS THAN $70	$70 TO $99	$100 TO $124	$125 TO $149	$150 TO $174	$175 TO $199	$200 TO $249	$250 TO $299	$300 OR MORE	NO CASH RENT	MEDIAN (DOLLARS)
SPECIFIED RENTER OCCUPIED[1]--CONTINUED												
SELECTED STRUCTURAL DEFICIENCIES AND WISH TO MOVE												
WITH STRUCTURAL DEFICIENCIES	1 468	62	141	176	231	199	202	240	75	57	85	160
HOUSEHOLD WOULD LIKE TO MOVE	200	5	21	26	42	33	28	22	9	9	6	153
UNITS WITH SIGNS OF WATER LEAKAGE IN BASEMENT	84	-	6	9	18	16	14	12	3	3	3	162
UNITS WITH SIGNS OF WATER LEAKAGE IN ROOF	69	2	8	7	17	7	13	9	3	2	2	150
UNITS WITH OPEN CRACKS OR HOLES IN INTERIOR CEILINGS AND WALLS	134	3	16	18	29	25	18	12	3	6	4	148
UNITS WITH HOLES IN FLOOR	54	1	10	8	4	7	11	6	3	-	2	158
UNITS WITH BROKEN PLASTER ON INTERIOR CEILINGS AND WALLS	97	4	9	16	23	16	14	7	1	4	4	144
UNITS WITH PEELING PAINT ON INTERIOR CEILINGS AND WALLS	113	1	12	19	27	15	17	12	3	3	3	145
UNITS WITH 2 OR MORE STRUCTURAL DEFICIENCIES	157	5	21	22	30	24	24	15	5	6	5	148
HOUSEHOLD WOULD NOT LIKE TO MOVE	1 156	54	112	141	172	155	159	197	56	40	70	160
NOT REPORTED	112	3	8	10	17	11	15	21	9	8	10	178
NO STRUCTURAL DEFICIENCIES	4 369	300	379	484	578	665	572	736	287	154	213	162
NOT REPORTED	2	-	-	-	-	1	-	-	-	-	-	...
OVERALL OPINION OF STRUCTURE												
EXCELLENT	1 213	83	68	98	131	155	152	251	112	88	75	180
GOOD	2 819	158	210	309	373	439	406	499	181	88	155	165
FAIR	1 452	95	198	212	240	217	179	170	49	32	60	144
POOR	328	24	39	39	63	48	35	54	17	2	6	147
NOT REPORTED	26	1	6	3	2	6	1	1	3	-	2	...

[1]EXCLUDES 1-FAMILY HOMES ON 10 ACRES OR MORE.
[2]FIGURES WILL NOT ADD TO TOTAL BECAUSE MORE THAN ONE STRUCTURAL DEFICIENCY WAS REPORTED FOR THE SAME UNIT.

TABLE C-11. GROSS RENT OF RENTER OCCUPIED HOUSING UNITS BY FAILURES IN PLUMBING FACILITIES AND EQUIPMENT: 1976

(NUMBERS IN THOUSANDS. DATA BASED ON SAMPLE, SEE TEXT. FOR MINIMUM BASE FOR DERIVED FIGURES (PERCENT, MEDIAN, ETC.) AND MEANING OF SYMBOLS, SEE TEXT)

NORTH CENTRAL	TOTAL	LESS THAN $70	$70 TO $99	$100 TO $124	$125 TO $149	$150 TO $174	$175 TO $199	$200 TO $249	$250 TO $299	$300 OR MORE	NO CASH RENT	MEDIAN (DOLLARS)
SPECIFIED RENTER OCCUPIED[1]	5 838	362	521	661	809	865	774	976	362	211	298	162
UNITS OCCUPIED 3 MONTHS OR LONGER	4 984	330	452	564	690	732	659	822	296	161	277	160
WATER SUPPLY												
WITH PIPED WATER INSIDE STRUCTURE	4 957	325	447	562	688	732	658	822	296	161	264	161
NO BREAKDOWNS	4 794	322	428	543	666	710	642	792	285	154	251	161
WITH BREAKDOWNS	123	3	14	14	15	17	13	22	9	6	10	164
UNUSABLE 6 CONSECUTIVE HOURS OR LONGER:												
1 TIME	82	2	14	9	5	14	8	16	3	4	8	162
2 TIMES	22	-	-	3	8	3	2	4	-	1	-	...
3 TIMES OR MORE	19	2	-	2	1	-	3	2	5	1	2	...
NOT REPORTED	-	-	-	-	-	-	-	-	-	-	-	-
DON'T KNOW	9	-	-	1	3	1	1	2	-	-	-	...
NOT REPORTED	31	-	5	3	4	4	3	6	3	1	3	...
REASON FOR BREAKDOWN:												
PROBLEMS INSIDE BUILDING	41	2	6	3	6	7	3	10	1	3	1	163
PROBLEMS OUTSIDE BUILDING	74	2	8	11	9	7	9	11	8	2	7	163
NOT REPORTED	8	-	-	1	-	3	-	1	-	1	1	...
NO PIPED WATER INSIDE STRUCTURE	28	5	5	2	2	-	1	-	-	-	13	...
SEWAGE DISPOSAL												
WITH PUBLIC SEWER, SEPTIC TANK, OR CESSPOOL	4 942	324	446	561	683	732	658	822	296	161	258	161
NO BREAKDOWNS	4 866	322	443	558	673	719	642	809	291	158	253	160
WITH BREAKDOWNS	27	-	-	2	4	7	9	-	2	1	2	...
UNUSABLE 6 CONSECUTIVE HOURS OR LONGER:												
1 TIME	14	-	-	2	-	2	6	-	1	1	2	...
2 TIMES	4	-	-	-	1	3	-	-	-	-	-	...
3 TIMES OR MORE	8	-	-	-	3	2	1	-	1	-	-	...
NOT REPORTED	2	-	-	-	-	-	2	-	-	-	-	...
DON'T KNOW	3	-	-	-	1	-	-	2	-	-	-	...
NOT REPORTED	46	2	3	2	5	6	8	12	3	1	3	184
WITH CHEMICAL TOILET, PRIVY, OR OTHER MEANS	42	7	6	3	6	-	1	-	-	-	20	...
TYPE OF SEWAGE DISPOSAL												
WITH PUBLIC SEWER	4 418	310	412	489	601	659	603	766	268	149	160	162
1 OR MORE BREAKDOWNS	20	-	-	2	3	6	7	-	1	1	-	...
WITH SEPTIC TANK OR CESSPOOL	524	13	34	73	82	73	55	56	28	12	98	154
1 OR MORE BREAKDOWNS	7	-	-	-	1	1	1	-	1	1	2	...
FLUSH TOILET												
WITH ALL PLUMBING FACILITIES	4 797	269	399	549	678	722	656	820	295	161	248	163
WITH ONLY 1 FLUSH TOILET	4 291	265	387	532	655	693	608	707	208	47	189	157
NO BREAKDOWNS IN FLUSH TOILET	4 149	262	374	522	629	665	589	681	202	47	180	157
WITH BREAKDOWNS IN FLUSH TOILET	106	4	10	5	19	17	18	20	6	-	7	167
UNUSABLE 6 CONSECUTIVE HOURS OR LONGER:												
1 TIME	83	4	7	5	14	16	13	14	5	-	7	163
2 TIMES	11	-	2	-	1	1	3	3	1	-	-	...
3 TIMES	7	-	-	-	1	1	3	1	-	-	1	...
4 TIMES OR MORE	4	-	-	1	2	-	-	1	-	-	-	...
NOT REPORTED	-	-	-	-	-	-	-	-	-	-	-	-
NOT REPORTED	36	-	3	5	8	11	1	6	-	-	2	...
REASON FOR BREAKDOWN:												
PROBLEMS INSIDE BUILDING	75	4	7	2	16	8	16	15	4	-	4	173
PROBLEMS OUTSIDE BUILDING	26	-	1	3	3	8	1	3	2	-	4	...
NOT REPORTED	5	-	2	-	-	1	-	2	-	-	-	...
LACKING SOME OR ALL PLUMBING FACILITIES	187	62	52	16	12	10	3	2	1	-	29	80
ELECTRIC FUSE BLOWOUTS												
NO FUSE OR SWITCH BLOWOUTS	4 345	297	416	490	616	640	548	695	250	140	254	159
WITH FUSE OR SWITCH BLOWOUTS	576	26	28	61	66	87	105	118	43	21	22	177
1 TIME	301	17	17	36	38	40	55	60	18	8	13	172
2 TIMES	114	5	5	9	13	19	21	14	15	7	5	178
3 TIMES OR MORE	153	3	6	16	13	27	27	44	10	3	4	184
NOT REPORTED	9	-	-	-	2	-	3	-	1	3	-	...
DON'T KNOW	16	6	1	4	-	1	-	2	-	-	1	...
NOT REPORTED	47	2	7	9	8	4	5	7	3	-	1	140
UNITS OCCUPIED LAST WINTER	3 815	297	364	446	553	524	485	569	217	116	244	156
HEATING EQUIPMENT												
WITH HEATING EQUIPMENT	3 815	297	364	446	553	524	485	569	217	116	244	156
NO BREAKDOWNS	3 477	286	338	412	509	471	427	509	197	102	227	154
WITH BREAKDOWNS	294	9	20	30	35	44	53	55	19	13	16	176
1 TIME	207	5	14	21	25	29	37	39	16	11	11	178
2 TIMES	34	-	2	4	7	7	5	5	1	1	2	...
3 TIMES	18	3	1	1	1	3	5	2	2	-	1	...
4 TIMES OR MORE	32	1	3	2	2	6	5	8	1	1	2	...
NOT REPORTED	3	-	-	1	-	-	1	1	-	-	-	...
NOT REPORTED	44	1	7	5	10	9	5	5	1	-	1	145
NO HEATING EQUIPMENT	-	-	-	-	-	-	-	-	-	-	-	-
INSUFFICIENT HEAT												
ADDITIONAL HEAT SOURCE:												
WITH SPECIFIED HEATING EQUIPMENT[2]	3 778	291	359	439	546	523	483	568	217	116	237	156
NO ADDITIONAL HEAT SOURCE USED	3 274	251	302	377	450	448	415	507	202	108	213	158
USED KITCHEN STOVE, FIREPLACE, OR PORTABLE HEATER	463	38	51	58	87	67	62	56	14	8	23	145
NOT REPORTED	42	1	6	5	9	8	6	5	1	-	1	146
LACKING SPECIFIED HEATING EQUIPMENT OR NONE	37	7	6	7	7	1	2	1	-	-	6	...

[1] EXCLUDES 1-FAMILY HOMES ON 10 ACRES OR MORE.
[2] EXCLUDES ROOM HEATERS WITHOUT FLUE OR VENT, FIREPLACES, STOVES, AND PORTABLE HEATERS.

TABLE C-11. GROSS RENT OF RENTER OCCUPIED HOUSING UNITS BY FAILURES IN PLUMBING FACILITIES AND EQUIPMENT: 1976--CONTINUED

(NUMBERS IN THOUSANDS. DATA BASED ON SAMPLE, SEE TEXT. FOR MINIMUM BASE FOR DERIVED FIGURES (PERCENT, MEDIAN, ETC.) AND MEANING OF SYMBOLS, SEE TEXT)

NORTH CENTRAL	TOTAL	LESS THAN $70	$70 TO $99	$100 TO $124	$125 TO $149	$150 TO $174	$175 TO $199	$200 TO $249	$250 TO $299	$300 OR MORE	NO CASH RENT	MEDIAN (DOLLARS)
UNITS OCCUPIED LAST WINTER--CON.												
INSUFFICIENT HEAT--CONTINUED												
ROOMS LACKING SPECIFIED HEAT SOURCE:												
WITH SPECIFIED HEATING EQUIPMENT[1]	3 778	291	359	439	546	523	483	568	217	116	237	156
NO ROOMS LACKING AIR DUCTS, REGISTERS, RADIATORS OR HEATERS	3 066	259	240	302	427	435	413	517	194	111	168	162
ROOMS LACKING AIR DUCTS, REGISTERS, RADIATORS OR HEATERS	679	30	116	136	114	81	64	47	19	4	68	130
1 ROOM	259	16	51	31	40	36	28	23	10	3	20	137
2 ROOMS	190	4	37	38	38	26	16	14	3	1	14	131
3 ROOMS OR MORE	231	10	28	67	36	19	21	9	7	-	34	122
NOT REPORTED	33	1	2	1	4	6	5	4	4	2	1	...
LACKING SPECIFIED HEATING EQUIPMENT OR NONE	37	7	6	7	7	1	2	1	-	-	6	...
CLOSURE OF ROOMS:												
WITH HEATING EQUIPMENT	3 815	297	364	446	553	524	485	569	217	116	244	156
NO ROOMS CLOSED	3 582	290	342	419	510	483	454	543	202	112	228	156
CLOSED CERTAIN ROOMS	188	6	15	22	32	32	27	21	14	4	14	158
LIVING ROOM ONLY	17	1	3	1	3	5	2	2	-	-	1	...
DINING ROOM ONLY	2	-	-	-	2	-	-	-	-	-	-	...
1 OR MORE BEDROOMS ONLY	133	4	13	18	21	23	16	14	12	3	10	156
OTHER ROOMS OR COMBINATION	30	1	-	3	6	3	7	6	1	1	2	...
NOT REPORTED	6	-	-	-	-	1	3	-	1	-	1	...
NOT REPORTED	45	1	7	5	11	9	4	5	1	-	2	143
NO HEATING EQUIPMENT	-	-	-	-	-	-	-	-	-	-	-	-

[1]EXCLUDES ROOM HEATERS WITHOUT FLUE OR VENT, FIREPLACES, STOVES, AND PORTABLE HEATERS.

TABLE C-12. GROSS RENT OF RENTER OCCUPIED HOUSING UNITS BY SELECTED NEIGHBORHOOD CHARACTERISTICS: 1976

(NUMBERS IN THOUSANDS. DATA BASED ON SAMPLE, SEE TEXT. FOR MINIMUM BASE FOR DERIVED FIGURES (PERCENT, MEDIAN, ETC.) AND MEANING OF SYMBOLS, SEE TEXT)

NORTH CENTRAL	TOTAL	LESS THAN $70	$70 TO $99	$100 TO $124	$125 TO $149	$150 TO $174	$175 TO $199	$200 TO $249	$250 TO $299	$300 OR MORE	NO CASH RENT	MEDIAN (DOLLARS)
SPECIFIED RENTER OCCUPIED[1]	5 838	362	521	661	809	865	774	976	362	211	298	162
NEIGHBORHOOD CONDITIONS AND WISH TO MOVE[2]												
NO STREET OR HIGHWAY NOISE	3 440	220	293	353	459	513	430	575	238	151	208	164
WITH STREET OR HIGHWAY NOISE	2 374	141	226	303	348	346	342	401	120	60	87	159
BOTHERSOME TO RESPONDENT	831	35	61	81	128	146	146	158	40	16	20	166
WOULD LIKE TO MOVE	308	14	19	29	49	56	52	50	16	11	11	166
WOULD NOT LIKE TO MOVE	523	21	41	52	80	90	93	108	24	5	9	167
NOT REPORTED	-	-	-	-	-	-	-	-	-	-	-	-
NOT BOTHERSOME TO RESPONDENT	1 530	105	164	220	218	200	191	242	80	43	65	153
NOT REPORTED	13	-	2	2	2	-	5	-	-	1	2	...
NOT REPORTED	24	1	1	4	2	6	2	-	4	-	4	...
NO AIRPLANE TRAFFIC NOISE	5 059	320	469	600	728	769	648	793	293	178	261	159
WITH AIRPLANE TRAFFIC NOISE	750	40	46	54	79	92	126	183	65	33	31	184
BOTHERSOME TO RESPONDENT	191	8	8	13	20	28	27	53	18	13	3	191
WOULD LIKE TO MOVE	53	2	3	2	7	6	8	13	7	5	-	195
WOULD NOT LIKE TO MOVE	137	6	5	11	12	21	19	40	11	8	3	189
NOT REPORTED	-	-	-	-	-	-	-	-	-	-	-	-
NOT BOTHERSOME TO RESPONDENT	554	32	38	41	60	63	96	130	47	19	28	182
NOT REPORTED	5	-	-	-	-	2	3	-	-	1	-	...
NOT REPORTED	29	1	6	7	2	4	-	-	4	-	5	...
NO HEAVY TRAFFIC	3 625	210	309	370	496	551	472	634	241	141	201	164
WITH HEAVY TRAFFIC	2 187	149	210	287	310	307	302	342	118	69	94	157
BOTHERSOME TO RESPONDENT	670	29	49	68	89	95	121	135	36	26	23	172
WOULD LIKE TO MOVE	277	13	22	21	38	45	54	43	17	12	12	170
WOULD NOT LIKE TO MOVE	392	17	27	47	50	49	67	92	19	13	11	175
NOT REPORTED	1	-	-	-	1	-	-	-	-	-	-	...
NOT BOTHERSOME TO RESPONDENT	1 506	118	159	217	219	213	180	206	82	43	70	151
NOT REPORTED	10	2	2	1	2	-	1	1	-	-	-	...
NOT REPORTED	27	3	1	4	4	6	-	-	4	1	4	...
NO STREETS IN NEED OF REPAIR	5 040	328	460	576	696	750	656	842	309	176	245	161
WITH STREETS IN NEED OF REPAIR	763	31	56	77	108	109	118	133	50	35	47	169
BOTHERSOME TO RESPONDENT	461	12	24	41	56	69	85	92	37	22	23	180
WOULD LIKE TO MOVE	105	4	4	12	10	18	17	25	9	2	4	178
WOULD NOT LIKE TO MOVE	356	9	20	29	46	52	68	67	28	20	19	180
NOT REPORTED	-	-	-	-	-	-	-	-	-	-	-	-
NOT BOTHERSOME TO RESPONDENT	294	17	32	36	51	38	32	41	11	12	24	149
NOT REPORTED	8	2	-	-	1	1	1	-	1	1	-	...
NOT REPORTED	36	4	4	7	5	5	-	1	4	-	5	...
NO ROADS IMPASSABLE	5 166	324	471	588	702	760	682	864	323	193	259	162
WITH ROADS IMPASSABLE	587	34	46	63	98	88	85	96	31	12	35	160
BOTHERSOME TO RESPONDENT	307	16	18	22	43	51	52	63	18	9	14	172
WOULD LIKE TO MOVE	87	5	6	8	12	16	17	16	3	2	1	167
WOULD NOT LIKE TO MOVE	220	11	12	15	31	35	35	47	15	7	13	175
NOT REPORTED	-	-	-	-	-	-	-	-	-	-	-	-
NOT BOTHERSOME TO RESPONDENT	276	19	27	39	52	37	33	33	13	2	21	145
NOT REPORTED	4	-	-	1	3	-	-	-	-	-	-	...
NOT REPORTED	85	3	5	10	10	17	6	16	8	6	4	169
NO OCCUPIED HOUSING IN RUNDOWN CONDITION	5 141	319	434	557	691	754	699	902	329	186	271	164
WITH OCCUPIED HOUSING IN RUNDOWN CONDITION	661	40	85	96	115	107	74	71	27	23	23	145
BOTHERSOME TO RESPONDENT	301	16	23	41	50	62	42	34	16	9	8	157
WOULD LIKE TO MOVE	158	8	17	26	27	33	20	17	6	1	3	149
WOULD NOT LIKE TO MOVE	143	7	6	15	23	30	22	17	10	8	5	164
NOT REPORTED	-	-	-	-	-	-	-	-	-	-	-	-
NOT BOTHERSOME TO RESPONDENT	351	24	60	55	64	45	28	37	9	14	15	136
NOT REPORTED	9	1	2	-	2	-	3	-	1	-	-	...
NOT REPORTED	36	3	1	8	4	4	1	3	7	1	4	...
NO COMMERCIAL OR NONRESIDENTIAL ACTIVITIES	3 913	219	328	435	546	586	514	649	241	156	238	163
WITH COMMERCIAL OR NONRESIDENTIAL ACTIVITIES	1 893	140	191	221	258	272	260	324	117	53	56	160
BOTHERSOME TO RESPONDENT	184	11	18	18	21	27	35	36	8	9	2	171
WOULD LIKE TO MOVE	90	3	8	9	12	10	22	18	3	3	1	177
WOULD NOT LIKE TO MOVE	93	8	10	9	9	16	12	17	5	6	1	166
NOT REPORTED	1	-	-	-	-	1	-	-	-	-	-	...
NOT BOTHERSOME TO RESPONDENT	1 694	128	171	199	236	242	224	286	109	44	54	158
NOT REPORTED	15	2	2	3	1	2	2	3	-	-	-	...
NOT REPORTED	32	3	1	5	5	6	-	2	4	1	4	...
NO ODORS, SMOKE, OR GAS	5 173	314	449	583	718	771	679	870	333	183	273	162
WITH ODORS, SMOKE, OR GAS	640	47	70	72	89	90	95	104	25	27	21	159
BOTHERSOME TO RESPONDENT	414	27	44	39	59	71	60	57	24	19	14	161
WOULD LIKE TO MOVE	162	11	19	19	20	29	21	27	7	5	4	158
WOULD NOT LIKE TO MOVE	250	15	23	20	39	43	39	30	17	14	11	163
NOT REPORTED	1	-	1	-	-	-	-	-	-	-	-	...
NOT BOTHERSOME TO RESPONDENT	218	18	25	31	28	19	35	46	1	7	6	154
NOT REPORTED	8	2	1	1	2	-	-	1	-	-	-	...
NOT REPORTED	26	1	1	6	2	4	-	2	4	1	4	...
ADEQUATE STREET LIGHTS	4 859	314	453	546	666	714	660	835	290	158	224	161
INADEQUATE STREET LIGHTS	934	43	66	109	140	140	111	136	68	52	70	163
BOTHERSOME TO RESPONDENT	409	18	26	49	65	68	58	63	28	28	6	165
WOULD LIKE TO MOVE	111	5	11	17	16	19	16	14	11	2	1	157
WOULD NOT LIKE TO MOVE	295	13	15	30	49	48	41	49	17	26	5	168
NOT REPORTED	3	-	-	1	-	-	2	-	-	-	-	...
NOT BOTHERSOME TO RESPONDENT	513	23	38	58	74	73	51	71	37	24	64	160
NOT REPORTED	12	2	1	2	-	-	3	1	3	-	-	...
NOT REPORTED	46	5	2	7	4	10	3	5	4	1	4	157
NO NEIGHBORHOOD CRIME	4 586	262	402	502	630	694	601	790	274	174	256	163
WITH NEIGHBORHOOD CRIME	1 208	98	117	152	175	159	171	180	82	35	38	156
BOTHERSOME TO RESPONDENT	827	60	69	99	113	121	120	140	59	22	22	162
WOULD LIKE TO MOVE	395	32	37	57	55	57	57	59	22	10	9	155
WOULD NOT LIKE TO MOVE	431	28	33	43	58	64	63	81	37	11	14	168
NOT REPORTED	1	-	-	-	-	-	-	-	-	1	-	...
NOT BOTHERSOME TO RESPONDENT	373	37	44	53	60	38	50	40	23	13	15	143
NOT REPORTED	7	1	4	-	2	-	1	-	-	-	1	...
NOT REPORTED	45	2	1	6	4	12	2	5	6	1	4	163

[1] EXCLUDES 1-FAMILY HOMES ON 10 ACRES OR MORE.
[2] WISH TO MOVE RELATES ONLY TO RESPONDENTS' OPINION OF SPECIFIC CONDITIONS.

TABLE C-12. GROSS RENT OF RENTER OCCUPIED HOUSING UNITS BY SELECTED NEIGHBORHOOD CHARACTERISTICS: 1976--CONTINUED

(NUMBERS IN THOUSANDS. DATA BASED ON SAMPLE, SEE TEXT. FOR MINIMUM BASE FOR DERIVED FIGURES (PERCENT, MEDIAN, ETC.) AND MEANING OF SYMBOLS, SEE TEXT)

NORTH CENTRAL	TOTAL	LESS THAN $70	$70 TO $99	$100 TO $124	$125 TO $149	$150 TO $174	$175 TO $199	$200 TO $249	$250 TO $299	$300 OR MORE	NO CASH RENT	MEDIAN (DOLLARS)
NEIGHBORHOOD CONDITIONS AND WISH TO MOVE[1]--CON.												
NO TRASH, LITTER, OR JUNK	4 949	308	424	545	674	729	662	853	323	187	243	163
WITH TRASH, LITTER, OR JUNK	848	52	94	109	129	127	109	120	34	24	51	153
BOTHERSOME TO RESPONDENT	526	27	40	72	70	92	72	87	25	12	29	161
WOULD LIKE TO MOVE	215	13	16	31	26	40	43	31	9	4	3	162
WOULD NOT LIKE TO MOVE	311	13	24	41	45	51	30	56	16	9	26	159
NOT REPORTED	-	-	-	-	-	-	-	-	-	-	-	-
NOT BOTHERSOME TO RESPONDENT	316	25	53	37	57	35	37	31	7	11	22	139
NOT REPORTED	6	1	1	-	2	-	-	1	1	-	-	...
NOT REPORTED	41	2	3	7	7	8	3	3	6	-	4	153
NO BOARDED UP OR ABANDONED STRUCTURES	5 289	321	441	569	708	786	717	931	345	202	269	164
WITH BOARDED UP OR ABANDONED STRUCTURES	513	39	77	83	98	75	56	40	11	9	25	136
BOTHERSOME TO RESPONDENT	158	8	15	28	30	28	22	13	3	6	6	145
WOULD LIKE TO MOVE	75	5	11	16	13	11	10	6	-	-	3	134
WOULD NOT LIKE TO MOVE	83	3	4	12	16	16	11	7	3	6	3	155
NOT REPORTED	-	-	-	-	-	-	-	-	-	-	-	-
NOT BOTHERSOME TO RESPONDENT	348	30	59	56	67	47	31	27	9	3	19	132
NOT REPORTED	8	1	2	-	1	-	3	-	-	-	-	...
NOT REPORTED	36	2	3	8	4	4	1	5	6	-	4	...
NEIGHBORHOOD SERVICES												
ADEQUATE NEIGHBORHOOD SERVICES	3 542	204	309	389	487	540	510	621	216	128	138	164
INADEQUATE NEIGHBORHOOD SERVICES[2]	2 274	157	210	270	320	318	264	355	143	83	156	158
PUBLIC TRANSPORTATION	1 382	72	99	152	186	185	161	251	89	67	120	166
SCHOOLS	124	4	10	11	15	14	25	22	9	3	10	178
SHOPPING	717	71	70	96	110	101	78	77	50	14	49	146
POLICE PROTECTION	438	23	49	68	67	70	48	58	22	13	20	150
FIRE PROTECTION	154	14	14	21	22	18	11	21	15	3	14	147
HOSPITALS OR HEALTH CLINICS	587	42	52	74	99	77	70	82	31	16	45	151
DON'T KNOW	2	-	1	-	-	1	-	-	-	-	-	...
NOT REPORTED	20	1	1	1	2	6	-	-	4	-	4	...
NEIGHBORHOOD SERVICES AND WISH TO MOVE[3]												
WITH INADEQUATE SERVICE	2 274	157	210	270	320	318	264	355	143	83	156	158
HOUSEHOLD WOULD LIKE TO MOVE[2]	312	20	24	26	44	53	56	45	21	13	11	167
BECAUSE OF PUBLIC TRANSPORTATION	89	4	3	4	9	12	14	25	7	8	4	194
BECAUSE OF SCHOOLS	37	-	1	2	4	5	11	5	4	1	2	...
BECAUSE OF SHOPPING	101	8	8	12	16	19	20	8	5	4	-	157
BECAUSE OF POLICE PROTECTION	113	9	14	7	16	24	13	14	9	3	5	159
BECAUSE OF FIRE PROTECTION	33	3	2	3	7	5	1	4	7	-	1	...
BECAUSE OF HOSPITALS OR HEALTH CLINICS	47	3	2	3	7	6	12	5	2	3	4	177
HOUSEHOLD WOULD NOT LIKE TO MOVE	1 826	125	173	224	254	250	198	289	105	65	143	156
NOT REPORTED	135	12	12	20	23	15	10	21	16	4	2	148
WITH ADEQUATE SERVICE	3 544	204	309	389	487	541	510	621	216	128	138	164
NOT REPORTED	20	1	1	1	2	6	-	-	4	-	4	...
OVERALL OPINION OF NEIGHBORHOOD												
EXCELLENT	1 352	63	83	120	162	202	164	266	107	90	96	174
GOOD	2 873	168	236	303	377	403	410	538	195	92	152	166
FAIR	1 333	107	166	186	227	220	165	148	49	26	40	145
POOR	253	23	31	48	39	32	35	25	8	3	8	137
NOT REPORTED	27	2	4	4	4	7	-	-	3	-	2	...
HOUSEHOLD WOULD LIKE TO MOVE	870	45	77	101	119	139	140	148	51	26	25	164
EXCELLENT	35	3	1	-	2	2	8	9	3	3	2	...
GOOD	237	11	15	14	25	29	36	66	21	13	7	189
FAIR	413	17	46	53	67	78	62	51	19	9	12	155
POOR	184	13	14	33	25	29	33	22	8	2	4	153
NOT REPORTED	1	-	-	-	-	1	-	-	-	-	-	...
HOUSEHOLD WOULD NOT LIKE TO MOVE	4 933	315	439	553	686	722	631	828	306	184	269	161
EXCELLENT	1 310	60	81	119	158	200	152	257	104	87	94	173
GOOD	2 632	156	221	287	353	374	374	471	173	78	145	165
FAIR	915	90	118	132	159	143	102	97	30	17	26	141
POOR	67	9	16	15	13	3	2	3	-	1	4	111
NOT REPORTED	9	-	3	-	3	2	-	-	-	-	-	...
NOT REPORTED	35	2	4	7	4	4	4	-	5	1	4	...

[1] WISH TO MOVE RELATES ONLY TO RESPONDENTS' OPINION OF SPECIFIC CONDITIONS.
[2] FIGURES WILL NOT ADD TO TOTAL BECAUSE MORE THAN ONE INADEQUATE SERVICE WAS REPORTED FOR THE SAME UNIT.
[3] WISH TO MOVE RELATES ONLY TO RESPONDENTS' OPINION OF SPECIFIC SERVICES.

TABLE D-1. INCOME OF FAMILIES AND PRIMARY INDIVIDUALS BY TENURE AND OCCUPANCY AND UTILIZATION CHARACTERISTICS, AND SERVICES AVAILABLE: 1976

(NUMBERS IN THOUSANDS. DATA BASED ON SAMPLE, SEE TEXT. FOR MINIMUM BASE FOR DERIVED FIGURES (PERCENT, MEDIAN, ETC.) AND MEANING OF SYMBOLS, SEE TEXT)

SOUTH	TOTAL	LESS THAN $3,000	$3,000 TO $4,999	$5,000 TO $6,999	$7,000 TO $9,999	$10,000 TO $14,999	$15,000 TO $19,999	$20,000 TO $24,999	$25,000 TO $34,999	$35,000 OR MORE	MEDIAN (DOLLARS)
ALL OCCUPIED HOUSING UNITS	23 741	2 912	2 576	2 470	3 197	4 835	3 234	1 901	1 586	1 031	10700
TENURE AND RACE											
OWNER OCCUPIED	15 766	1 422	1 438	1 400	1 898	3 254	2 490	1 566	1 393	906	12700
PERCENT OF ALL OCCUPIED	66.4	48.8	55.8	56.7	59.4	67.3	77.0	82.4	87.8	87.9	-
WHITE	13 762	1 101	1 112	1 129	1 606	2 870	2 310	1 449	1 312	873	13400
BLACK	1 928	312	319	259	284	368	170	113	76	28	7800
RENTER OCCUPIED	7 975	1 491	1 138	1 070	1 299	1 580	744	335	193	125	7700
WHITE	5 850	830	746	783	989	1 287	634	299	169	113	8700
BLACK	2 043	653	384	282	290	279	91	33	21	8	4900
DURATION OF OCCUPANCY											
OWNER OCCUPIED	15 766	1 422	1 438	1 400	1 898	3 254	2 490	1 566	1 393	906	12700
HOUSEHOLD HEAD LIVED HERE:											
LESS THAN 3 MONTHS	476	25	29	46	56	104	93	61	44	18	13900
3 MONTHS OR LONGER	15 291	1 396	1 409	1 354	1 841	3 150	2 397	1 504	1 350	888	12600
LIVED HERE LAST WINTER	14 425	1 358	1 378	1 299	1 737	2 936	2 238	1 411	1 231	836	12500
RENTER OCCUPIED	7 975	1 491	1 138	1 070	1 299	1 580	744	335	193	125	7700
HOUSEHOLD HEAD LIVED HERE:											
LESS THAN 3 MONTHS	1 235	195	184	168	229	237	124	50	30	18	7900
3 MONTHS OR LONGER	6 740	1 296	953	902	1 071	1 343	620	286	163	106	7600
LIVED HERE LAST WINTER	5 086	1 077	772	636	767	968	458	204	121	82	7200
COMPLETE BATHROOMS											
OWNER OCCUPIED	15 766	1 422	1 438	1 400	1 898	3 254	2 490	1 566	1 393	906	12700
1	7 822	966	979	986	1 180	1 809	1 043	449	287	124	9500
1 AND ONE-HALF	2 269	105	160	158	288	519	471	286	209	73	14100
2 OR MORE	5 182	166	187	202	381	877	956	815	896	703	19100
ALSO USED BY ANOTHER HOUSEHOLD	2	-	2	-	-	-	-	-	-	-	...
NONE	490	184	110	54	48	49	20	16	2	7	4100
RENTER OCCUPIED	7 975	1 491	1 138	1 070	1 299	1 580	744	335	193	125	7700
1	5 945	1 116	906	857	1 025	1 200	500	192	94	55	7300
1 AND ONE-HALF	622	57	38	55	105	174	94	48	33	17	11600
2 OR MORE	758	24	51	70	98	171	134	95	64	52	14000
ALSO USED BY ANOTHER HOUSEHOLD	77	39	21	9	6	2	-	-	-	-	3000-
NONE	572	255	122	80	66	33	16	1	1	-	3500
COMPLETE KITCHEN FACILITIES											
OWNER OCCUPIED	15 766	1 422	1 438	1 400	1 898	3 254	2 490	1 566	1 393	906	12700
FOR EXCLUSIVE USE OF HOUSEHOLD	15 515	1 312	1 384	1 372	1 877	3 229	2 484	1 562	1 392	903	12800
ALSO USED BY ANOTHER HOUSEHOLD	2	1	1	-	-	-	-	-	-	-	...
NO COMPLETE KITCHEN FACILITIES	249	108	53	27	20	25	7	4	1	3	3600
RENTER OCCUPIED	7 975	1 491	1 138	1 070	1 299	1 580	744	335	193	125	7700
FOR EXCLUSIVE USE OF HOUSEHOLD	7 524	1 287	1 028	1 011	1 260	1 550	736	335	192	125	8000
ALSO USED BY ANOTHER HOUSEHOLD	42	15	16	5	5	2	-	-	-	-	3800
NO COMPLETE KITCHEN FACILITIES	410	190	94	55	34	28	7	1	1	-	3300
CONDITION OF KITCHEN FACILITIES											
OWNER OCCUPIED	15 766	1 422	1 438	1 400	1 898	3 254	2 490	1 566	1 393	906	12700
WITH COMPLETE KITCHEN FACILITIES	15 517	1 313	1 385	1 372	1 877	3 229	2 484	1 562	1 392	903	12800
ALL USABLE	15 434	1 292	1 367	1 367	1 864	3 219	2 475	1 557	1 389	903	12800
1 OR MORE NOT USABLE[1]	61	15	14	4	10	7	5	3	2	-	5900
KITCHEN SINK	36	9	9	1	7	3	4	1	2	-	...
REFRIGERATOR	6	1	3	2	1	-	-	-	-	-	...
RANGE OR COOKSTOVE	15	6	1	1	1	3	1	2	-	-	...
NOT REPORTED	7	1	1	-	2	1	1	1	-	-	...
NOT REPORTED	22	6	4	1	3	4	3	1	-	-	...
LACKING COMPLETE KITCHEN FACILITIES	249	108	53	27	20	25	7	4	1	3	3600
RENTER OCCUPIED	7 975	1 491	1 138	1 070	1 299	1 580	744	335	193	125	7700
WITH COMPLETE KITCHEN FACILITIES	7 565	1 301	1 044	1 015	1 265	1 552	736	335	192	125	8000
ALL USABLE	7 469	1 280	1 022	996	1 255	1 541	729	332	191	125	8000
1 OR MORE NOT USABLE[1]	82	21	19	15	9	10	4	2	1	-	5100
KITCHEN SINK	21	8	2	5	1	3	-	2	-	-	...
REFRIGERATOR	27	4	8	6	4	1	3	-	1	-	...
RANGE OR COOKSTOVE	36	9	8	6	4	6	3	1	-	-	...
NOT REPORTED	4	-	2	1	1	-	-	-	-	-	...
NOT REPORTED	15	1	3	5	1	1	3	1	-	-	...
LACKING COMPLETE KITCHEN FACILITIES	410	190	94	55	34	28	7	1	1	-	3300
TYPE OF HOUSEHOLD											
OWNER OCCUPIED	15 766	1 422	1 438	1 400	1 898	3 254	2 490	1 566	1 393	906	12700
2-OR-MORE-PERSON HOUSEHOLDS	13 608	666	988	1 117	1 667	3 011	2 398	1 530	1 355	876	13900
HUSBAND-WIFE[2]	11 772	454	711	848	1 348	2 640	2 209	1 431	1 302	828	14800
WITH 1 OR MORE SUBFAMILIES	169	6	5	10	16	34	40	24	24	10	16700
WITH OTHER RELATIVES OR NONRELATIVES	1 076	46	61	82	145	232	173	153	125	59	14400
WITH OWN CHILDREN UNDER 18 YEARS	6 102	150	163	261	616	1 466	1 373	881	739	453	16400
OTHER MALE HEAD[2]	394	38	36	41	50	97	49	29	23	31	11700
WITH 1 OR MORE SUBFAMILIES	39	3	4	1	7	12	4	7	1	-	12000
WITH OTHER RELATIVES OR NONRELATIVES	284	27	25	33	36	70	37	23	18	17	11600
WITH OWN CHILDREN UNDER 18 YEARS	87	8	7	5	10	23	13	6	9	6	12900
FEMALE HEAD[2]	1 443	174	241	227	269	274	140	69	30	17	7900
WITH 1 OR MORE SUBFAMILIES	126	8	12	23	21	34	11	11	5	1	9900
WITH OTHER RELATIVES OR NONRELATIVES	714	103	125	121	102	126	64	40	23	10	7300
WITH OWN CHILDREN UNDER 18 YEARS	632	69	90	101	135	134	63	24	9	6	8200
1-PERSON HOUSEHOLDS	2 159	755	451	282	231	243	93	36	38	30	4400

[1] FIGURES WILL NOT ADD TO TOTAL BECAUSE MORE THAN ONE KITCHEN FACILITY WAS REPORTED AS NOT USABLE FOR THE SAME UNIT.
[2] FIGURES MAY NOT ADD TO TOTAL BECAUSE HOUSEHOLD MEMBERS MAY BE INCLUDED IN MORE THAN ONE GROUP.

TABLE D-1. INCOME OF FAMILIES AND PRIMARY INDIVIDUALS BY TENURE AND OCCUPANCY AND UTILIZATION CHARACTERISTICS, AND SERVICES AVAILABLE: 1976--CONTINUED

(NUMBERS IN THOUSANDS. DATA BASED ON SAMPLE, SEE TEXT. FOR MINIMUM BASE FOR DERIVED FIGURES (PERCENT, MEDIAN, ETC.) AND MEANING OF SYMBOLS, SEE TEXT)

SOUTH	TOTAL	LESS THAN $3,000	$3,000 TO $4,999	$5,000 TO $6,999	$7,000 TO $9,999	$10,000 TO $14,999	$15,000 TO $19,999	$20,000 TO $24,999	$25,000 TO $34,999	$35,000 OR MORE	MEDIAN (DOLLARS)
TYPE OF HOUSEHOLD--CONTINUED											
RENTER OCCUPIED	7 975	1 491	1 138	1 070	1 299	1 580	744	335	193	125	7700
2-OR-MORE-PERSON HOUSEHOLDS	5 594	721	724	788	997	1 207	626	271	160	101	8700
HUSBAND-WIFE[1]	3 734	252	353	490	690	930	539	251	144	85	10400
WITH 1 OR MORE SUBFAMILIES	63	2	2	7	9	17	17	5	1	1	13100
WITH OTHER RELATIVES OR NONRELATIVES	344	29	51	40	61	79	43	26	11	5	9600
WITH OWN CHILDREN UNDER 18 YEARS	2 059	104	163	275	421	546	295	141	79	36	10600
OTHER MALE HEAD[1]	444	62	69	54	87	102	47	6	10	8	8300
WITH 1 OR MORE SUBFAMILIES	20	1	1	3	2	8	3	-	1	2	...
WITH OTHER RELATIVES OR NONRELATIVES	392	59	65	45	72	88	42	4	10	8	8200
WITH OWN CHILDREN UNDER 18 YEARS	53	5	5	8	12	13	6	2	1	-	9200
FEMALE HEAD[1]	1 415	406	302	244	220	175	40	15	6	8	5000
WITH 1 OR MORE SUBFAMILIES	43	8	8	5	14	5	3	-	-	-	7100
WITH OTHER RELATIVES OR NONRELATIVES	575	140	140	92	95	74	22	4	4	3	5200
WITH OWN CHILDREN UNDER 18 YEARS	869	274	168	152	141	101	18	9	2	4	4900
1-PERSON HOUSEHOLDS	2 381	770	414	283	303	374	118	64	33	24	5000
BEDROOMS											
OWNER OCCUPIED	15 766	1 422	1 438	1 400	1 898	3 254	2 490	1 566	1 393	906	12700
NONE AND 1	453	112	95	58	52	70	30	17	10	9	5700
2 OR MORE	15 313	1 309	1 343	1 342	1 845	3 185	2 461	1 548	1 383	898	12900
NONE LACKING PRIVACY	13 729	1 058	1 108	1 128	1 636	2 877	2 290	1 454	1 320	858	13400
1 OR MORE LACKING PRIVACY	1 540	249	233	208	207	300	163	90	54	35	8100
PRIVACY NOT REPORTED	45	2	2	6	3	7	8	4	9	4	15900
3-OR-MORE-PERSON HOUSEHOLDS	8 498	292	367	496	923	1 941	1 714	1 146	997	621	15700
NO BEDROOMS USED BY 3 PERSONS OR MORE	7 686	250	314	418	783	1 762	1 560	1 071	934	594	16000
BEDROOMS USED BY 3 PERSONS OR MORE	625	35	50	70	112	132	109	63	40	14	11700
1	514	28	40	51	84	112	99	52	37	12	12400
2 OR MORE	111	7	10	19	29	20	10	12	3	2	9000
BEDROOMS USED BY PERSONS 13 YEARS OF AGE OR OLDER	449	19	31	51	81	100	80	49	31	8	12200
NO BEDROOMS USED BY PERSONS 13 YEARS OF AGE OR OLDER	139	14	18	13	29	22	22	9	9	3	9500
NOT REPORTED	38	1	1	6	2	11	7	5	-	3	13400
NO BEDROOMS	2	-	-	-	-	-	2	-	-	-	...
NOT REPORTED	186	8	3	8	27	47	44	12	24	13	15000
1- AND 2-PERSON HOUSEHOLDS	7 268	1 129	1 072	904	974	1 313	776	419	396	285	8600
RENTER OCCUPIED	7 975	1 491	1 138	1 070	1 299	1 580	744	335	193	125	7700
NONE AND 1	2 465	579	410	359	346	471	163	80	34	23	6400
2 OR MORE	5 510	912	728	711	954	1 109	581	256	159	101	8300
NONE LACKING PRIVACY	4 511	648	572	575	795	941	508	229	151	92	8700
1 OR MORE LACKING PRIVACY	985	263	156	135	156	163	70	26	7	9	6100
PRIVACY NOT REPORTED	14	1	-	1	3	4	2	1	1	-	...
3-OR-MORE-PERSON HOUSEHOLDS	3 227	387	395	453	606	694	369	168	101	53	8900
NO BEDROOMS USED BY 3 PERSONS OR MORE	2 407	250	245	319	443	551	308	150	92	48	9600
BEDROOMS USED BY 3 PERSONS OR MORE	753	126	141	125	150	129	54	15	7	6	6700
1	642	103	116	112	133	109	46	13	6	6	6800
2 OR MORE	110	23	25	14	17	21	9	1	1	-	6000
BEDROOMS USED BY PERSONS 13 YEARS OF AGE OR OLDER	480	76	96	84	94	85	29	8	4	4	6600
NO BEDROOMS USED BY PERSONS 13 YEARS OF AGE OR OLDER	191	28	33	25	48	31	19	4	3	-	7600
NOT REPORTED	81	22	12	16	9	13	6	2	-	1	5800
NO BEDROOMS	4	2	2	-	-	-	-	-	-	-	...
NOT REPORTED	63	8	7	9	13	14	7	3	2	-	8700
1- AND 2-PERSON HOUSEHOLDS	4 748	1 104	742	617	693	886	374	167	92	71	6700
PLUMBING FACILITIES BY PERSONS PER ROOM											
OWNER OCCUPIED	15 766	1 422	1 438	1 400	1 898	3 254	2 490	1 566	1 393	906	12700
WITH ALL PLUMBING FACILITIES	15 300	1 241	1 332	1 348	1 853	3 207	2 475	1 552	1 391	901	12900
1.00 OR LESS	14 662	1 215	1 293	1 272	1 741	3 060	2 356	1 490	1 346	890	13000
1.01 TO 1.50	523	16	32	59	82	124	107	57	37	9	12900
1.51 OR MORE	115	10	7	17	30	24	12	6	8	1	9400
LACKING SOME OR ALL PLUMBING FACILITIES	466	181	107	51	45	47	15	13	2	5	4000
1.00 OR LESS	394	168	92	41	31	31	11	13	1	5	3600
1.01 TO 1.50	39	8	8	7	8	6	1	1	1	-	6200
1.51 OR MORE	33	5	7	4	6	9	3	-	-	-	...
RENTER OCCUPIED	7 975	1 491	1 138	1 070	1 299	1 580	744	335	193	125	7700
WITH ALL PLUMBING FACILITIES	7 345	1 206	1 000	983	1 232	1 546	728	335	192	125	8200
1.00 OR LESS	6 828	1 138	903	913	1 128	1 442	686	318	183	116	8200
1.01 TO 1.50	382	44	65	48	80	87	35	12	5	6	8300
1.51 OR MORE	135	24	32	22	24	17	7	4	3	2	6000
LACKING SOME OR ALL PLUMBING FACILITIES	630	285	138	88	68	34	16	1	1	-	3400
1.00 OR LESS	498	248	104	65	51	22	8	-	1	-	3000
1.01 TO 1.50	73	22	18	12	11	6	4	1	1	-	4600
1.51 OR MORE	58	15	16	11	7	6	4	-	-	-	4800
GARBAGE COLLECTION SERVICE											
OWNER OCCUPIED	15 766	1 422	1 438	1 400	1 898	3 254	2 490	1 566	1 393	906	12700
WITH SERVICE	12 612	961	1 029	1 076	1 426	2 588	2 092	1 355	1 265	821	13500
LESS THAN ONCE A WEEK	88	13	9	9	15	24	9	3	3	2	9600
ONCE A WEEK	2 737	242	255	244	338	593	482	267	191	126	12400
TWICE A WEEK OR MORE	8 902	620	669	716	957	1 760	1 483	1 020	1 014	665	14200
DON'T KNOW	857	85	91	107	110	207	115	61	56	25	10900
NOT REPORTED	27	1	5	1	5	5	3	3	1	3	...
NO SERVICE	3 134	459	409	323	471	659	396	207	128	82	9400
METHOD OF DISPOSAL:											
INCINERATOR, TRASH CHUTE, OR COMPACTOR	346	40	37	32	48	86	53	23	13	14	10900
GARBAGE DISPOSAL	40	1	1	2	6	3	9	2	7	8	18700
OTHER MEANS	2 651	401	362	279	403	544	325	177	104	57	9100
NOT REPORTED	97	16	9	10	14	27	9	5	4	3	9800
DON'T KNOW	7	-	-	1	-	2	1	2	-	1	...
NOT REPORTED	14	2	1	-	1	5	2	2	-	2	...

[1]FIGURES MAY NOT ADD TO TOTAL BECAUSE HOUSEHOLD MEMBERS MAY BE INCLUDED IN MORE THAN ONE GROUP.

TABLE D-1. INCOME OF FAMILIES AND PRIMARY INDIVIDUALS BY TENURE AND OCCUPANCY AND UTILIZATION CHARACTERISTICS, AND SERVICES AVAILABLE: 1976--CONTINUED

(NUMBERS IN THOUSANDS. DATA BASED ON SAMPLE, SEE TEXT. FOR MINIMUM BASE FOR DERIVED FIGURES (PERCENT, MEDIAN, ETC.) AND MEANING OF SYMBOLS, SEE TEXT)

SOUTH	TOTAL	LESS THAN $3,000	$3,000 TO $4,999	$5,000 TO $6,999	$7,000 TO $9,999	$10,000 TO $14,999	$15,000 TO $19,999	$20,000 TO $24,999	$25,000 TO $34,999	$35,000 OR MORE	MEDIAN (DOLLARS)
GARBAGE COLLECTION SERVICE--CONTINUED											
RENTER OCCUPIED	7 975	1 491	1 138	1 070	1 299	1 580	744	335	193	125	7700
WITH SERVICE	6 973	1 243	987	926	1 147	1 415	667	301	173	113	7900
LESS THAN ONCE A WEEK	32	13	4	6	4	1	2	-	1	1	...
ONCE A WEEK	1 138	226	165	147	200	233	102	44	15	6	7500
TWICE A WEEK OR MORE	4 799	844	687	621	754	984	467	221	125	96	8000
DON'T KNOW	992	158	127	148	190	196	95	37	31	11	8000
NOT REPORTED	13	3	4	4	1	-	-	-	1	-	...
NO SERVICE	974	245	144	142	148	157	75	33	20	10	6400
METHOD OF DISPOSAL:											
INCINERATOR, TRASH CHUTE, OR COMPACTOR	170	39	23	26	25	31	8	9	9	1	6700
GARBAGE DISPOSAL	15	3	1	2	1	1	3	3	2	-	...
OTHER MEANS	760	193	114	114	119	120	61	22	8	9	6300
NOT REPORTED	29	9	5	1	3	6	4	-	2	-	...
DON'T KNOW	21	1	7	1	3	7	-	1	-	1	...
NOT REPORTED	7	1	-	2	1	2	1	-	-	-	...
EXTERMINATOR SERVICE											
OWNER OCCUPIED	15 766	1 422	1 438	1 400	1 898	3 254	2 490	1 566	1 393	906	12700
OCCUPIED 3 MONTHS OR LONGER	15 291	1 396	1 409	1 354	1 841	3 150	2 397	1 504	1 350	888	12600
NO SIGNS OF MICE OR RATS	13 125	1 093	1 120	1 131	1 549	2 710	2 126	1 329	1 241	826	13100
WITH SIGNS OF MICE OR RATS	2 047	299	283	201	279	412	250	164	99	59	9600
REGULAR EXTERMINATION SERVICE	229	12	23	16	25	45	44	28	16	21	14300
IRREGULAR EXTERMINATION SERVICE	404	40	51	34	64	94	53	32	21	15	10700
NO EXTERMINATION SERVICE	1 386	244	208	150	187	269	151	102	57	18	8500
NOT REPORTED	27	3	1	2	2	4	3	3	5	5	...
NOT REPORTED	119	5	6	22	13	28	21	11	9	4	12400
OCCUPIED LESS THAN 3 MONTHS	476	25	29	46	56	104	93	61	44	18	13900
RENTER OCCUPIED	7 975	1 491	1 138	1 070	1 299	1 580	744	335	193	125	7700
OCCUPIED 3 MONTHS OR LONGER	6 740	1 296	953	902	1 071	1 343	620	286	163	106	7600
NO SIGNS OF MICE OR RATS	5 364	935	724	681	849	1 144	536	255	142	98	8200
WITH SIGNS OF MICE OR RATS	1 304	348	217	208	208	188	80	30	17	8	5800
REGULAR EXTERMINATION SERVICE	97	12	12	19	15	28	6	4	1	-	8100
IRREGULAR EXTERMINATION SERVICE	202	39	22	23	34	41	22	10	8	4	8400
NO EXTERMINATION SERVICE	986	291	181	162	156	119	48	16	9	4	5300
NOT REPORTED	19	5	2	4	4	-	3	1	-	-	...
NOT REPORTED	72	14	12	13	14	11	4	-	3	1	6600
OCCUPIED LESS THAN 3 MONTHS	1 235	195	184	168	229	237	124	50	30	18	7900

TABLE D-2. INCOME OF FAMILIES AND PRIMARY INDIVIDUALS BY TENURE AND DEFICIENCIES IN SELECTED STRUCTURAL CHARACTERISTICS: 1976

(NUMBERS IN THOUSANDS. DATA BASED ON SAMPLE, SEE TEXT. FOR MINIMUM BASE FOR DERIVED FIGURES (PERCENT, MEDIAN, ETC.) AND MEANING OF SYMBOLS, SEE TEXT)

SOUTH	TOTAL	LESS THAN $3,000	$3,000 TO $4,999	$5,000 TO $6,999	$7,000 TO $9,999	$10,000 TO $14,999	$15,000 TO $19,999	$20,000 TO $24,999	$25,000 TO $34,999	$35,000 OR MORE	MEDIAN (DOLLARS)
2 OR MORE UNITS IN STRUCTURE	4 490	722	633	572	721	924	440	215	153	111	8300
COMMON STAIRWAYS											
OWNER OCCUPIED	425	29	64	49	63	68	52	29	34	37	10500
WITH COMMON STAIRWAYS	244	23	33	22	36	31	33	18	18	30	11200
NO LOOSE STEPS	213	18	23	20	31	29	31	16	16	28	12500
RAILINGS NOT LOOSE	196	15	22	18	27	28	25	16	16	28	12800
RAILINGS LOOSE	8	-	1	1	5	-	2	-	-	-	...
NO RAILINGS	6	-	-	2	-	-	5	-	-	-	...
RAILINGS NOT REPORTED	3	2	-	-	-	1	-	-	-	-	...
LOOSE STEPS	8	-	5	2	1	-	-	-	-	-	...
RAILINGS NOT LOOSE	6	-	5	-	1	-	-	-	-	-	...
RAILINGS LOOSE	2	-	-	2	-	-	-	-	-	-	...
NO RAILINGS	-	-	-	-	-	-	-	-	-	-	-
RAILINGS NOT REPORTED	-	-	-	-	-	-	-	-	-	-	-
STEPS NOT REPORTED	24	5	6	1	3	2	2	2	2	2	...
NO COMMON STAIRWAYS	181	6	31	27	27	36	19	11	15	7	9900
RENTER OCCUPIED	4 065	693	568	523	658	856	388	185	120	74	8100
WITH COMMON STAIRWAYS	2 782	404	360	339	489	621	283	144	95	46	8800
NO LOOSE STEPS	2 503	350	328	299	440	574	256	135	80	39	8900
RAILINGS NOT LOOSE	2 259	301	280	268	402	528	242	124	76	38	9100
RAILINGS LOOSE	105	15	18	9	16	30	9	3	3	1	8800
NO RAILINGS	94	23	24	13	16	12	2	4	-	-	5000
RAILINGS NOT REPORTED	44	11	6	9	7	4	3	3	2	-	6200
LOOSE STEPS	120	22	15	20	22	18	11	6	5	1	7500
RAILINGS NOT LOOSE	73	11	9	11	14	9	11	3	4	-	8100
RAILINGS LOOSE	30	6	5	6	4	5	-	3	2	-	...
NO RAILINGS	11	3	-	1	3	2	-	-	-	1	...
RAILINGS NOT REPORTED	6	2	1	1	-	2	-	-	-	-	...
STEPS NOT REPORTED	159	32	17	19	27	29	16	4	9	6	8200
NO COMMON STAIRWAYS	1 283	289	208	184	169	235	105	41	25	27	6600
LIGHT FIXTURES IN PUBLIC HALLS											
OWNER OCCUPIED	425	29	64	49	63	68	52	29	34	37	10500
WITH PUBLIC HALLS	187	15	18	17	30	25	26	18	13	25	12700
WITH LIGHT FIXTURES	173	13	18	17	30	20	23	16	13	23	12100
ALL WORKING	169	13	18	17	30	18	23	16	11	23	11800
SOME WORKING	-	-	-	-	-	-	-	-	-	-	-
NONE WORKING	-	-	-	-	-	-	-	-	-	-	-
NOT REPORTED	4	-	-	-	-	2	-	-	2	-	...
NO LIGHT FIXTURES	14	1	-	1	-	5	3	2	-	2	...
NO PUBLIC HALLS	216	9	41	31	29	41	26	10	19	10	9800
NOT REPORTED	23	5	6	1	3	2	-	2	2	2	...
RENTER OCCUPIED	4 065	693	568	523	658	856	388	185	120	74	8100
WITH PUBLIC HALLS	2 046	270	270	234	345	464	222	123	74	43	9200
WITH LIGHT FIXTURES	1 970	255	263	227	331	445	217	122	70	41	9200
ALL WORKING	1 752	219	235	202	297	398	191	110	63	37	9200
SOME WORKING	190	34	22	19	30	44	19	12	7	4	9100
NONE WORKING	15	1	2	5	3	-	3	-	-	-	...
NOT REPORTED	14	2	3	1	1	3	5	-	-	-	...
NO LIGHT FIXTURES	76	14	8	8	15	19	5	2	4	1	8700
NO PUBLIC HALLS	1 883	396	281	274	285	368	155	58	37	28	6900
NOT REPORTED	135	27	17	15	27	24	11	4	8	3	8000
STORIES BETWEEN MAIN AND APARTMENT ENTRANCES											
NONE(ON SAME FLOOR)	2 324	412	322	309	379	471	216	99	68	47	7900
1(UP OR DOWN)	1 488	220	219	186	243	315	152	76	46	32	8500
2 OR MORE(UP OR DOWN)	678	90	92	77	98	137	73	40	40	32	9500
1-UNIT STRUCTURES INCLUDING MOBILE HOMES OR TRAILERS	19 251	2 190	1 943	1 898	2 476	3 911	2 794	1 686	1 433	920	11400
ALL OCCUPIED HOUSING UNITS	23 741	2 912	2 576	2 470	3 197	4 835	3 234	1 901	1 586	1 031	10700
ELECTRIC WIRING											
OWNER OCCUPIED	15 766	1 422	1 438	1 400	1 898	3 254	2 490	1 566	1 393	906	12700
ALL WIRING CONCEALED IN WALLS OR METAL COVERING	15 544	1 341	1 401	1 376	1 869	3 229	2 479	1 557	1 392	900	12800
SOME OR ALL WIRING EXPOSED	210	79	36	19	27	25	10	7	1	5	4400
NOT REPORTED	13	1	1	5	2	-	1	1	1	2	...
RENTER OCCUPIED	7 975	1 491	1 138	1 070	1 299	1 580	744	335	193	125	7700
ALL WIRING CONCEALED IN WALLS OR METAL COVERING	7 684	1 385	1 085	1 032	1 260	1 544	735	332	191	120	7800
SOME OR ALL WIRING EXPOSED	288	105	52	37	39	36	8	4	2	4	4500
NOT REPORTED	3	1	1	1	-	-	1	-	-	-	...
ELECTRIC WALL OUTLETS											
OWNER OCCUPIED	15 766	1 422	1 438	1 400	1 898	3 254	2 490	1 566	1 393	906	12700
WITH WORKING OUTLETS IN EACH ROOM	15 241	1 247	1 321	1 332	1 848	3 185	2 471	1 552	1 386	898	12900
LACKING WORKING OUTLETS IN SOME OR ALL ROOMS	512	174	117	63	47	70	19	9	7	7	4400
NOT REPORTED	14	1	1	4	2	-	-	4	1	2	...
RENTER OCCUPIED	7 975	1 491	1 138	1 070	1 299	1 580	744	335	193	125	7700
WITH WORKING OUTLETS IN EACH ROOM	7 414	1 271	1 026	991	1 238	1 523	724	330	189	122	8000
LACKING WORKING OUTLETS IN SOME OR ALL ROOMS	548	218	110	75	59	56	19	5	4	3	4000
NOT REPORTED	14	2	2	5	3	2	1	-	-	-	...
BASEMENT											
OWNER OCCUPIED	15 766	1 422	1 438	1 400	1 898	3 254	2 490	1 566	1 393	906	12700
WITH BASEMENT	3 126	231	205	226	259	605	524	396	383	296	15400
NO SIGNS OF WATER LEAKAGE	2 227	147	136	159	163	426	376	295	291	234	16100
WITH SIGNS OF WATER LEAKAGE	848	75	63	65	89	174	142	98	87	55	13800
DON'T KNOW	30	4	3	2	6	3	1	2	5	3	...
NOT REPORTED	20	4	3	-	1	2	5	1	1	4	...
NO BASEMENT	12 640	1 190	1 233	1 174	1 639	2 650	1 966	1 169	1 010	610	12000
RENTER OCCUPIED	7 975	1 491	1 138	1 070	1 299	1 580	744	335	193	125	7700
WITH BASEMENT	1 270	214	154	164	159	278	148	85	47	22	9000
NO SIGNS OF WATER LEAKAGE	695	118	71	84	83	151	85	55	32	15	9700
WITH SIGNS OF WATER LEAKAGE	283	33	24	36	43	80	37	15	9	6	10300
DON'T KNOW	278	57	59	42	32	43	25	14	6	1	6100
NOT REPORTED	14	6	-	2	1	4	1	-	-	-	...
NO BASEMENT	6 705	1 277	984	907	1 140	1 302	596	250	146	103	7500

TABLE D-2. INCOME OF FAMILIES AND PRIMARY INDIVIDUALS BY TENURE AND DEFICIENCIES IN SELECTED STRUCTURAL CHARACTERISTICS: 1976--CONTINUED

(NUMBERS IN THOUSANDS. DATA BASED ON SAMPLE, SEE TEXT. FOR MINIMUM BASE FOR DERIVED FIGURES (PERCENT, MEDIAN, ETC.) AND MEANING OF SYMBOLS, SEE TEXT)

SOUTH	TOTAL	LESS THAN $3,000	$3,000 TO $4,999	$5,000 TO $6,999	$7,000 TO $9,999	$10,000 TO $14,999	$15,000 TO $19,999	$20,000 TO $24,999	$25,000 TO $34,999	$35,000 OR MORE	MEDIAN (DOLLARS)
ALL OCCUPIED HOUSING UNITS--CONTINUED											
ROOF											
OWNER OCCUPIED	15 766	1 422	1 438	1 400	1 898	3 254	2 490	1 566	1 393	906	12700
NO SIGNS OF WATER LEAKAGE	14 760	1 248	1 306	1 279	1 774	3 088	2 390	1 496	1 325	855	12900
WITH SIGNS OF WATER LEAKAGE	918	162	122	105	115	154	87	64	66	43	8800
DON'T KNOW	54	8	7	7	5	9	10	4	1	4	9900
NOT REPORTED	34	4	4	8	4	4	4	2	1	4	...
RENTER OCCUPIED	7 975	1 491	1 138	1 070	1 299	1 580	744	335	193	125	7700
NO SIGNS OF WATER LEAKAGE	6 757	1 212	961	910	1 117	1 344	648	296	161	109	7800
WITH SIGNS OF WATER LEAKAGE	837	219	133	122	122	144	55	17	16	8	6100
DON'T KNOW	367	58	42	36	60	88	40	20	16	8	9400
NOT REPORTED	14	2	2	2	1	4	-	2	-	-	...
INTERIOR FLOORS											
OWNER OCCUPIED	15 766	1 422	1 438	1 400	1 898	3 254	2 490	1 566	1 393	906	12700
NO HOLES IN FLOOR	15 475	1 374	1 406	1 369	1 866	3 200	2 448	1 542	1 381	889	12700
WITH HOLES IN FLOOR	158	36	22	22	19	28	17	7	4	4	7000
NOT REPORTED	133	12	10	9	13	26	26	16	8	14	14300
RENTER OCCUPIED	7 975	1 491	1 138	1 070	1 299	1 580	744	335	193	125	7700
NO HOLES IN FLOOR	7 539	1 372	1 041	1 002	1 238	1 523	723	327	188	125	7900
WITH HOLES IN FLOOR	403	111	94	65	52	52	17	7	5	-	4900
NOT REPORTED	33	8	2	3	9	6	3	2	-	-	...
INTERIOR CEILINGS AND WALLS											
OWNER OCCUPIED	15 766	1 422	1 438	1 400	1 898	3 254	2 490	1 566	1 393	906	12700
OPEN CRACKS OR HOLES:											
NO OPEN CRACKS OR HOLES	15 294	1 345	1 369	1 344	1 838	3 157	2 451	1 529	1 370	891	12800
WITH OPEN CRACKS OR HOLES	447	72	68	55	56	91	37	34	21	13	8500
NOT REPORTED	26	4	1	1	4	7	2	3	2	2	...
BROKEN PLASTER:											
NO BROKEN PLASTER	15 464	1 369	1 400	1 368	1 864	3 193	2 459	1 544	1 378	889	12700
WITH BROKEN PLASTER	285	49	39	30	32	60	25	20	14	15	9300
NOT REPORTED	18	4	-	1	2	1	6	1	1	2	...
PEELING PAINT:											
NO PEELING PAINT	15 407	1 352	1 386	1 359	1 848	3 203	2 459	1 537	1 373	891	12700
WITH PEELING PAINT	336	66	52	39	45	49	30	23	19	12	7700
NOT REPORTED	23	4	1	1	4	2	1	5	1	3	...
RENTER OCCUPIED	7 975	1 491	1 138	1 070	1 299	1 580	744	335	193	125	7700
OPEN CRACKS OR HOLES:											
NO OPEN CRACKS OR HOLES	7 012	1 220	953	917	1 174	1 443	684	318	184	119	8100
WITH OPEN CRACKS OR HOLES	951	267	184	151	125	135	60	14	9	5	5300
NOT REPORTED	13	4	2	2	-	2	-	3	-	-	...
BROKEN PLASTER:											
NO BROKEN PLASTER	7 495	1 358	1 045	1 003	1 237	1 504	718	320	186	125	7800
WITH BROKEN PLASTER	472	132	90	66	62	77	26	14	7	-	5500
NOT REPORTED	8	1	3	2	-	-	-	1	-	-	...
PEELING PAINT:											
NO PEELING PAINT	7 408	1 333	1 025	990	1 230	1 491	707	322	187	124	7900
WITH PEELING PAINT	556	156	107	78	69	88	37	13	6	1	5400
NOT REPORTED	11	1	6	2	-	1	-	-	-	-	...
SELECTED STRUCTURAL DEFICIENCIES AND WISH TO MOVE											
OWNER OCCUPIED	15 766	1 422	1 438	1 400	1 898	3 254	2 490	1 566	1 393	906	12700
WITH STRUCTURAL DEFICIENCIES	2 219	298	248	224	254	430	284	195	172	115	11000
HOUSEHOLD WOULD LIKE TO MOVE[1]	86	15	10	11	17	19	5	6	1	1	8200
UNITS WITH SIGNS OF WATER LEAKAGE IN BASEMENT	11	3	1	-	1	5	-	-	-	1	...
UNITS WITH SIGNS OF WATER LEAKAGE IN ROOF	52	9	7	8	14	5	3	6	1	1	7600
UNITS WITH OPEN CRACKS OR HOLES IN INTERIOR CEILINGS AND WALLS	49	11	7	10	7	10	3	1	-	-	6400
UNITS WITH HOLES IN FLOOR	29	7	3	7	4	5	1	-	1	1	...
UNITS WITH BROKEN PLASTER ON INTERIOR CEILINGS AND WALLS	27	4	3	5	6	6	2	1	-	-	...
UNITS WITH PEELING PAINT ON INTERIOR CEILINGS AND WALLS	32	8	3	1	6	6	2	3	-	1	...
UNITS WITH 2 OR MORE STRUCTURAL DEFICIENCIES	55	9	5	10	11	12	2	4	-	1	7700
HOUSEHOLD WOULD NOT LIKE TO MOVE	1 912	264	215	189	210	367	251	172	147	97	11100
NOT REPORTED	221	18	24	24	27	44	27	16	24	18	12000
NO STRUCTURAL DEFICIENCIES	13 542	1 122	1 190	1 175	1 643	2 824	2 207	1 370	1 221	790	12900
NOT REPORTED	5	2	-	-	1	-	-	1	-	2	...
RENTER OCCUPIED	7 975	1 491	1 138	1 070	1 299	1 580	744	335	193	125	7700
WITH STRUCTURAL DEFICIENCIES	1 975	473	318	294	292	354	148	46	30	20	6300
HOUSEHOLD WOULD LIKE TO MOVE[1]	417	112	88	67	47	65	24	7	5	1	5300
UNITS WITH SIGNS OF WATER LEAKAGE IN BASEMENT	25	1	2	5	2	8	2	2	3	-	...
UNITS WITH SIGNS OF WATER LEAKAGE IN ROOF	216	56	46	31	25	40	11	2	3	1	5400
UNITS WITH OPEN CRACKS OR HOLES IN INTERIOR CEILINGS AND WALLS	304	89	69	53	29	38	16	5	4	-	4800
UNITS WITH HOLES IN FLOOR	166	44	42	29	16	20	9	4	3	-	4900
UNITS WITH BROKEN PLASTER ON INTERIOR CEILINGS AND WALLS	179	50	42	28	22	23	8	4	2	-	4900
UNITS WITH PEELING PAINT ON INTERIOR CEILINGS AND WALLS	200	58	50	36	18	22	7	6	2	-	4700
UNITS WITH 2 OR MORE STRUCTURAL DEFICIENCIES	313	84	72	57	30	45	16	5	3	-	5000
HOUSEHOLD WOULD NOT LIKE TO MOVE	1 428	339	219	199	230	254	110	37	22	18	6600
NOT REPORTED	130	23	11	28	15	35	14	2	3	-	7700
NO STRUCTURAL DEFICIENCIES	5 998	1 017	818	776	1 008	1 227	596	289	163	105	8200
NOT REPORTED	2	1	2	-	-	-	-	-	-	-	...
OVERALL OPINION OF STRUCTURE											
OWNER OCCUPIED	15 766	1 422	1 438	1 400	1 898	3 254	2 490	1 566	1 393	906	12700
EXCELLENT	6 041	321	419	414	591	1 172	1 001	754	764	604	15500
GOOD	7 489	712	696	713	984	1 640	1 241	679	554	270	11900
FAIR	1 982	316	286	239	301	392	228	123	68	27	8500
POOR	176	52	31	27	14	31	11	5	5	1	5400
NOT REPORTED	79	21	5	6	8	20	9	4	1	4	9800
RENTER OCCUPIED	7 975	1 491	1 138	1 070	1 299	1 580	744	335	193	125	7700
EXCELLENT	1 412	223	182	151	213	292	153	97	61	41	9100
GOOD	3 751	642	491	520	645	797	360	160	84	53	8000
FAIR	2 241	471	345	318	373	412	199	63	36	23	6900
POOR	530	145	112	77	61	74	28	14	11	7	5200
NOT REPORTED	41	9	8	4	7	5	3	2	2	1	6600

[1] FIGURES WILL NOT ADD TO TOTAL BECAUSE MORE THAN ONE STRUCTURAL DEFICIENCY WAS REPORTED FOR THE SAME UNIT.

TABLE D-3. INCOME OF FAMILIES AND PRIMARY INDIVIDUALS BY TENURE AND FAILURES IN PLUMBING FACILITIES AND EQUIPMENT: 1976

(NUMBERS IN THOUSANDS. DATA BASED ON SAMPLE, SEE TEXT. FOR MINIMUM BASE FOR DERIVED FIGURES (PERCENT, MEDIAN, ETC.) AND MEANING OF SYMBOLS, SEE TEXT)

SOUTH	TOTAL	LESS THAN $3,000	$3,000 TO $4,999	$5,000 TO $6,999	$7,000 TO $9,999	$10,000 TO $14,999	$15,000 TO $19,999	$20,000 TO $24,999	$25,000 TO $34,999	$35,000 OR MORE	MEDIAN (DOLLARS)
UNITS OCCUPIED 3 MONTHS OR LONGER	22 031	2 693	2 362	2 256	2 912	4 494	3 017	1 790	1 512	994	10900
WATER SUPPLY											
OWNER OCCUPIED	15 291	1 396	1 409	1 354	1 841	3 150	2 397	1 504	1 350	888	12600
WITH PIPED WATER INSIDE STRUCTURE	15 114	1 318	1 369	1 337	1 828	3 130	2 394	1 503	1 348	888	12700
NO BREAKDOWNS	14 630	1 260	1 317	1 287	1 764	3 031	2 324	1 462	1 313	873	12800
WITH BREAKDOWNS	384	48	39	37	48	74	58	37	28	14	11300
UNUSABLE 6 CONSECUTIVE HOURS OR LONGER:											
1 TIME	283	35	26	31	39	56	39	25	24	7	10900
2 TIMES	50	7	5	1	7	9	8	7	2	4	12900
3 TIMES OR MORE	47	4	7	5	3	8	11	4	2	3	12500
NOT REPORTED	4	1	1	-	-	1	-	1	-	-	...
DON'T KNOW	14	-	4	1	1	4	2	1	1	-	...
NOT REPORTED	86	10	9	11	15	20	10	4	7	-	9600
REASON FOR BREAKDOWN:											
PROBLEMS INSIDE BUILDING	39	5	1	1	8	7	5	5	3	2	12500
PROBLEMS OUTSIDE BUILDING	338	40	37	37	40	66	52	31	24	12	11100
NOT REPORTED	7	2	1	-	-	1	1	1	1	-	...
NO PIPED WATER INSIDE STRUCTURE	176	79	40	17	14	20	3	1	1	1	3500
RENTER OCCUPIED	6 740	1 296	953	902	1 071	1 343	620	286	163	106	7600
WITH PIPED WATER INSIDE STRUCTURE	6 493	1 179	899	868	1 046	1 331	616	285	162	106	7900
NO BREAKDOWNS	6 228	1 139	862	823	1 006	1 267	598	274	156	103	7900
WITH BREAKDOWNS	190	34	19	30	28	46	15	9	6	2	8300
UNUSABLE 6 CONSECUTIVE HOURS OR LONGER:											
1 TIME	132	24	13	19	16	37	11	4	6	2	8800
2 TIMES	32	7	4	4	3	5	4	4	-	-	...
3 TIMES OR MORE	26	2	3	7	8	4	1	1	-	-	...
NOT REPORTED	-	-	-	-	-	-	-	-	-	-	-
DON'T KNOW	21	2	3	2	7	7	1	-	-	-	...
NOT REPORTED	54	4	14	13	7	10	3	1	-	1	6200
REASON FOR BREAKDOWN:											
PROBLEMS INSIDE BUILDING	39	6	2	8	8	8	1	3	1	-	8000
PROBLEMS OUTSIDE BUILDING	147	26	17	21	20	37	14	6	4	2	8400
NOT REPORTED	4	1	-	1	-	2	-	-	-	-	...
NO PIPED WATER INSIDE STRUCTURE	248	117	54	34	25	13	4	1	1	-	3200
SEWAGE DISPOSAL											
OWNER OCCUPIED	15 291	1 396	1 409	1 354	1 841	3 150	2 397	1 504	1 350	888	12600
WITH PUBLIC SEWER, SEPTIC TANK, OR CESSPOOL	14 983	1 270	1 347	1 318	1 811	3 117	2 391	1 496	1 348	888	12800
NO BREAKDOWNS	14 639	1 235	1 303	1 277	1 761	3 054	2 345	1 469	1 323	873	12900
WITH BREAKDOWNS	166	13	16	18	26	29	22	18	15	9	11800
UNUSABLE 6 CONSECUTIVE HOURS OR LONGER:											
1 TIME	129	10	11	14	22	26	16	11	14	5	11500
2 TIMES	22	1	2	2	3	2	5	5	1	-	...
3 TIMES OR MORE	13	1	2	1	1	2	1	2	-	2	...
NOT REPORTED	3	-	2	-	-	-	-	-	-	2	...
DON'T KNOW	-	-	-	-	-	-	-	-	-	-	-
NOT REPORTED	178	22	27	23	24	33	24	9	11	6	9100
WITH CHEMICAL TOILET, PRIVY, OR OTHER MEANS	307	127	62	36	31	34	7	9	1	1	3900
RENTER OCCUPIED	6 740	1 296	953	902	1 071	1 343	620	286	163	106	7600
WITH PUBLIC SEWER, SEPTIC TANK, OR CESSPOOL	6 376	1 141	869	851	1 029	1 326	609	285	161	106	8000
NO BREAKDOWNS	6 194	1 119	840	821	1 001	1 289	589	279	156	100	7900
WITH BREAKDOWNS	105	12	17	13	16	25	11	4	3	4	9000
UNUSABLE 6 CONSECUTIVE HOURS OR LONGER:											
1 TIME	71	10	13	12	7	18	5	1	3	1	7200
2 TIMES	19	-	2	1	3	6	5	1	-	-	...
3 TIMES OR MORE	12	2	-	-	4	1	1	1	-	3	...
NOT REPORTED	3	-	2	-	2	-	-	-	-	-	...
DON'T KNOW	6	-	2	1	-	1	-	-	1	-	...
NOT REPORTED	71	10	11	15	12	11	8	2	1	2	7100
WITH CHEMICAL TOILET, PRIVY, OR OTHER MEANS	364	156	84	52	42	18	11	1	1	-	3600
TYPE OF SEWAGE DISPOSAL											
OWNER OCCUPIED	15 291	1 396	1 409	1 354	1 841	3 150	2 397	1 504	1 350	888	12600
WITH PUBLIC SEWER	8 747	687	714	710	970	1 705	1 425	946	958	632	13800
1 OR MORE BREAKDOWNS	98	5	11	11	12	18	11	12	12	5	12600
WITH SEPTIC TANK OR CESSPOOL	6 236	583	633	607	840	1 412	965	550	390	255	11600
1 OR MORE BREAKDOWNS	69	8	5	6	14	12	11	7	3	4	10600
RENTER OCCUPIED	6 740	1 296	953	902	1 071	1 343	620	286	163	106	7600
WITH PUBLIC SEWER	5 209	941	722	684	804	1 090	497	242	142	88	8000
1 OR MORE BREAKDOWNS	73	8	12	7	13	18	7	4	2	3	9300
WITH SEPTIC TANK OR CESSPOOL	1 167	200	147	167	225	236	112	43	20	18	7900
1 OR MORE BREAKDOWNS	32	5	5	6	2	7	4	-	1	1	...
FLUSH TOILET											
OWNER OCCUPIED	15 291	1 396	1 409	1 354	1 841	3 150	2 397	1 504	1 350	888	12600
WITH ALL PLUMBING FACILITIES	14 835	1 219	1 303	1 305	1 797	3 106	2 383	1 491	1 347	884	12900
WITH ONLY 1 FLUSH TOILET	7 715	958	979	970	1 151	1 772	1 025	448	287	125	9500
NO BREAKDOWNS IN FLUSH TOILET	7 465	911	946	941	1 113	1 724	996	439	275	120	9500
WITH BREAKDOWNS IN FLUSH TOILET	181	39	27	23	32	34	14	4	6	1	7100
UNUSABLE 6 CONSECUTIVE HOURS OR LONGER:											
1 TIME	150	33	22	19	23	31	14	4	5	1	7300
2 TIMES	17	3	2	4	6	1	-	-	-	-	...
3 TIMES	4	-	1	1	-	2	-	-	-	-	...
4 TIMES OR MORE	8	4	1	-	1	-	1	-	2	-	...
NOT REPORTED	2	-	-	-	2	-	-	-	-	-	...
NOT REPORTED	69	7	7	6	6	14	15	5	5	4	13100
REASON FOR BREAKDOWN:											
PROBLEMS INSIDE BUILDING	80	21	14	12	13	11	4	1	4	-	5800
PROBLEMS OUTSIDE BUILDING	99	19	12	10	18	23	10	3	2	1	8400
NOT REPORTED	2	-	-	1	2	-	-	-	-	-	...
LACKING SOME OR ALL PLUMBING FACILITIES	456	178	106	49	44	45	15	13	2	4	3900

TABLE D-3. INCOME OF FAMILIES AND PRIMARY INDIVIDUALS BY TENURE AND FAILURES IN PLUMBING FACILITIES AND EQUIPMENT: 1976--CONTINUED

(NUMBERS IN THOUSANDS. DATA BASED ON SAMPLE, SEE TEXT. FOR MINIMUM BASE FOR DERIVED FIGURES (PERCENT, MEDIAN, ETC.) AND MEANING OF SYMBOLS, SEE TEXT)

SOUTH	TOTAL	LESS THAN $3,000	$3,000 TO $4,999	$5,000 TO $6,999	$7,000 TO $9,999	$10,000 TO $14,999	$15,000 TO $19,999	$20,000 TO $24,999	$25,000 TO $34,999	$35,000 OR MORE	MEDIAN (DOLLARS)
UNITS OCCUPIED 3 MONTHS OR LONGER--CON.											
FLUSH TOILET--CONTINUED											
RENTER OCCUPIED	6 740	1 296	953	902	1 071	1 343	620	286	163	106	7600
WITH ALL PLUMBING FACILITIES	6 161	1 040	825	820	1 005	1 313	606	285	161	106	8200
WITH ONLY 1 FLUSH TOILET	5 080	984	761	723	842	1 031	430	174	82	52	7300
NO BREAKDOWNS IN FLUSH TOILET	4 812	932	728	682	793	976	411	164	76	49	7200
WITH BREAKDOWNS IN FLUSH TOILET	211	41	21	32	39	47	13	10	5	3	7900
UNUSABLE 6 CONSECUTIVE HOURS OR LONGER:											
1 TIME	142	28	15	17	23	42	5	7	5	-	8400
2 TIMES	40	6	5	7	10	4	7	2	-	1	7900
3 TIMES	11	1	-	5	4	1	1	-	-	-	...
4 TIMES OR MORE	18	6	2	3	2	1	-	2	-	1	...
NOT REPORTED	-	-	-	-	-	-	-	-	-	-	-
NOT REPORTED	57	11	12	9	10	7	6	-	2	-	6100
REASON FOR BREAKDOWN:											
PROBLEMS INSIDE BUILDING	131	31	16	22	22	20	9	6	3	3	6700
PROBLEMS OUTSIDE BUILDING	78	9	5	10	17	28	4	4	1	-	9600
NOT REPORTED	2	-	-	-	1	-	-	-	2	-	...
LACKING SOME OR ALL PLUMBING FACILITIES	579	256	128	83	66	31	14	1	1	-	3500
ELECTRIC FUSE BLOWOUTS											
OWNER OCCUPIED	15 291	1 396	1 409	1 354	1 841	3 150	2 397	1 504	1 350	888	12600
NO FUSE OR SWITCH BLOWOUTS	13 412	1 266	1 290	1 214	1 626	2 762	2 086	1 314	1 150	703	12400
WITH FUSE OR SWITCH BLOWOUTS	1 750	115	111	122	196	366	293	183	190	174	14500
1 TIME	998	72	76	75	108	206	180	105	84	91	14100
2 TIMES	353	21	12	19	45	85	45	35	48	44	14700
3 TIMES OR MORE	366	21	20	26	39	71	58	42	55	35	15600
NOT REPORTED	33	1	3	2	3	5	10	2	3	5	...
DON'T KNOW	46	3	5	7	4	7	5	4	7	6	13700
NOT REPORTED	83	13	4	11	16	15	14	3	3	5	9700
RENTER OCCUPIED	6 740	1 296	953	902	1 071	1 343	620	286	163	106	7600
NO FUSE OR SWITCH BLOWOUTS	5 797	1 136	831	784	939	1 126	524	230	138	88	7500
WITH FUSE OR SWITCH BLOWOUTS	838	140	105	105	119	190	88	54	21	17	8800
1 TIME	453	79	63	52	75	93	48	26	11	5	8300
2 TIMES	190	31	19	33	20	49	20	8	7	4	8800
3 TIMES OR MORE	186	27	20	20	24	45	19	19	3	9	10200
NOT REPORTED	9	2	2	-	-	2	-	1	-	-	...
DON'T KNOW	15	3	3	-	2	7	1	-	-	-	...
NOT REPORTED	90	17	14	14	11	21	7	1	4	1	7200
UNITS OCCUPIED LAST WINTER	19 511	2 435	2 150	1 935	2 504	3 904	2 697	1 615	1 353	919	10900
HEATING EQUIPMENT											
OWNER OCCUPIED	14 425	1 358	1 378	1 299	1 737	2 936	2 238	1 411	1 231	836	12500
WITH HEATING EQUIPMENT	14 404	1 355	1 377	1 296	1 732	2 933	2 236	1 411	1 230	835	12500
NO BREAKDOWNS	13 641	1 271	1 298	1 243	1 636	2 785	2 128	1 335	1 166	780	12500
WITH BREAKDOWNS	675	69	72	47	82	135	95	65	60	50	12500
1 TIME	498	42	53	30	64	98	75	53	41	42	13100
2 TIMES	95	12	7	9	12	25	8	3	14	5	11400
3 TIMES	24	4	1	4	2	4	4	1	3	1	...
4 TIMES OR MORE	32	7	3	2	3	4	4	5	1	3	...
NOT REPORTED	26	4	8	2	2	5	4	2	1	-	...
NOT REPORTED	88	16	6	6	15	12	13	12	4	5	10700
NO HEATING EQUIPMENT	21	2	1	4	5	3	2	-	2	2	...
RENTER OCCUPIED	5 086	1 077	772	636	767	968	458	204	121	82	7200
WITH HEATING EQUIPMENT	5 020	1 055	757	625	758	959	458	204	121	82	7300
NO BREAKDOWNS	4 665	989	706	578	702	888	432	191	102	76	7300
WITH BREAKDOWNS	271	54	38	32	43	50	21	10	18	5	7800
1 TIME	145	30	26	19	18	24	13	4	9	2	6700
2 TIMES	53	2	8	4	14	9	4	5	6	-	9500
3 TIMES	18	6	-	2	1	7	2	1	-	-	...
4 TIMES OR MORE	45	12	5	5	10	8	1	-	3	2	7500
NOT REPORTED	9	3	-	1	-	3	-	-	-	2	...
NOT REPORTED	84	13	12	15	14	21	5	2	1	1	7400
NO HEATING EQUIPMENT	67	22	15	11	9	9	-	-	-	-	4500
INSUFFICIENT HEAT											
ADDITIONAL HEAT SOURCE:											
OWNER OCCUPIED	14 425	1 358	1 378	1 299	1 737	2 936	2 238	1 411	1 231	836	12500
WITH SPECIFIED HEATING EQUIPMENT[1]	11 935	853	924	963	1 367	2 488	2 034	1 325	1 163	819	13700
NO ADDITIONAL HEAT SOURCE USED	11 032	763	830	887	1 244	2 294	1 914	1 236	1 092	771	13900
USED KITCHEN STOVE, FIREPLACE, OR PORTABLE HEATER	825	74	90	72	114	183	107	76	65	42	11700
NOT REPORTED	78	15	3	4	10	11	13	12	5	5	13600
LACKING SPECIFIED HEATING EQUIPMENT OR NONE	2 490	505	454	336	370	448	204	87	68	17	6700
RENTER OCCUPIED	5 086	1 077	772	636	767	968	458	204	121	82	7200
WITH SPECIFIED HEATING EQUIPMENT[1]	3 587	576	471	420	576	784	383	183	118	76	8700
NO ADDITIONAL HEAT SOURCE USED	3 081	489	398	354	490	667	342	165	102	72	8800
USED KITCHEN STOVE, FIREPLACE, OR PORTABLE HEATER	442	82	66	53	73	98	37	15	15	4	7800
NOT REPORTED	64	4	7	13	13	19	4	3	1	1	9000
LACKING SPECIFIED HEATING EQUIPMENT OR NONE	1 500	502	301	216	191	184	75	21	4	6	4600
ROOMS LACKING SPECIFIED HEAT SOURCE:											
OWNER OCCUPIED	14 425	1 358	1 378	1 299	1 737	2 936	2 238	1 411	1 231	836	12500
WITH SPECIFIED HEATING EQUIPMENT[1]	11 935	853	924	963	1 367	2 488	2 034	1 325	1 163	819	13700
NO ROOMS LACKING AIR DUCTS, REGISTERS, RADIATORS OR HEATERS	8 907	482	555	633	903	1 864	1 619	1 097	1 023	732	15100
ROOMS LACKING AIR DUCTS, REGISTERS, RADIATORS OR HEATERS	2 904	360	359	324	448	594	392	216	133	78	9700
1 ROOM	587	51	71	55	68	113	93	57	50	30	12200
2 ROOMS	670	101	96	86	117	126	69	38	22	16	8300
3 ROOMS OR MORE	1 646	208	193	183	263	355	230	121	60	32	9700
NOT REPORTED	124	11	10	6	16	30	23	11	7	9	13200
LACKING SPECIFIED HEATING EQUIPMENT OR NONE	2 490	505	454	336	370	448	204	87	68	17	6700

[1]EXCLUDES ROOM HEATERS WITHOUT FLUE OR VENT, FIREPLACES, STOVES, AND PORTABLE HEATERS.

TABLE D-3. INCOME OF FAMILIES AND PRIMARY INDIVIDUALS BY TENURE AND FAILURES IN PLUMBING FACILITIES AND EQUIPMENT: 1976--CONTINUED

(NUMBERS IN THOUSANDS. DATA BASED ON SAMPLE, SEE TEXT. FOR MINIMUM BASE FOR DERIVED FIGURES (PERCENT, MEDIAN, ETC.) AND MEANING OF SYMBOLS, SEE TEXT)

SOUTH	TOTAL	LESS THAN $3,000	$3,000 TO $4,999	$5,000 TO $6,999	$7,000 TO $9,999	$10,000 TO $14,999	$15,000 TO $19,999	$20,000 TO $24,999	$25,000 TO $34,999	$35,000 OR MORE	MEDIAN (DOLLARS)
UNITS OCCUPIED LAST WINTER--CONTINUED											
INSUFFICIENT HEAT--CONTINUED											
RENTER OCCUPIED	5 086	1 077	772	636	767	968	458	204	121	82	7200
WITH SPECIFIED HEATING EQUIPMENT[1]	3 587	576	471	420	576	784	383	183	118	76	8700
NO ROOMS LACKING AIR DUCTS, REGISTERS, RADIATORS OR HEATERS	2 453	316	274	260	387	584	311	152	106	63	9900
ROOMS LACKING AIR DUCTS, REGISTERS, RADIATORS OR HEATERS	1 100	251	190	158	181	195	72	29	11	14	6400
1 ROOM	224	53	42	43	39	24	13	5	1	4	5800
2 ROOMS	301	77	48	35	45	61	15	14	3	4	6500
3 ROOMS OR MORE	575	121	99	80	96	110	45	10	8	6	6700
NOT REPORTED	34	8	7	2	8	6	-	2	-	-	...
LACKING SPECIFIED HEATING EQUIPMENT OR NONE	1 500	502	301	216	191	184	75	21	4	6	4600
CLOSURE OF ROOMS:											
OWNER OCCUPIED	14 425	1 358	1 378	1 299	1 737	2 936	2 238	1 411	1 231	836	12500
WITH HEATING EQUIPMENT	14 404	1 355	1 377	1 296	1 732	2 933	2 236	1 411	1 230	835	12500
NO ROOMS CLOSED	13 788	1 215	1 288	1 226	1 657	2 829	2 183	1 367	1 208	815	12700
CLOSED CERTAIN ROOMS	541	130	85	67	64	89	45	32	17	13	6700
LIVING ROOM ONLY	40	11	6	11	1	7	1	2	-	1	5500
DINING ROOM ONLY	5	4	-	1	-	-	-	-	-	-	...
1 OR MORE BEDROOMS ONLY	366	90	57	44	51	59	30	18	12	6	6600
OTHER ROOMS OR COMBINATION	110	23	21	9	10	18	14	6	5	5	7900
NOT REPORTED	20	3	1	1	2	5	-	7	-	1	...
NOT REPORTED	75	11	4	2	11	15	8	13	5	7	13400
NO HEATING EQUIPMENT	21	2	1	4	5	3	2	-	2	2	...
RENTER OCCUPIED	5 086	1 077	772	636	767	968	458	204	121	82	7200
WITH HEATING EQUIPMENT	5 020	1 055	757	625	758	959	458	204	121	82	7300
NO ROOMS CLOSED	4 571	925	684	551	697	897	429	195	116	78	7500
CLOSED CERTAIN ROOMS	366	120	62	60	49	38	24	6	4	2	5100
LIVING ROOM ONLY	24	8	2	10	2	2	-	1	-	-	...
DINING ROOM ONLY	5	2	-	1	-	-	1	2	-	-	...
1 OR MORE BEDROOMS ONLY	255	75	47	40	36	30	22	3	2	2	5300
OTHER ROOMS OR COMBINATION	71	32	10	9	11	6	2	1	-	-	3700
NOT REPORTED	10	2	3	1	2	2	-	-	1	-	...
NOT REPORTED	83	11	11	13	12	24	5	3	1	2	8600
NO HEATING EQUIPMENT	67	22	15	11	9	9	-	-	-	-	4500

[1]EXCLUDES ROOM HEATERS WITHOUT FLUE OR VENT, FIREPLACES, STOVES, AND PORTABLE HEATERS.

TABLE D-4. INCOME OF FAMILIES AND PRIMARY INDIVIDUALS BY TENURE AND SELECTED NEIGHBORHOOD CHARACTERISTICS: 1976

(NUMBERS IN THOUSANDS. DATA BASED ON SAMPLE, SEE TEXT. FOR MINIMUM BASE FOR DERIVED FIGURES (PERCENT, MEDIAN, ETC.) AND MEANING OF SYMBOLS, SEE TEXT)

SOUTH	TOTAL	LESS THAN $3,000	$3,000 TO $4,999	$5,000 TO $6,999	$7,000 TO $9,999	$10,000 TO $14,999	$15,000 TO $19,999	$20,000 TO $24,999	$25,000 TO $34,999	$35,000 OR MORE	MEDIAN (DOLLARS)
NEIGHBORHOOD CONDITIONS AND WISH TO MOVE[1]											
OWNER OCCUPIED	15 766	1 422	1 438	1 400	1 898	3 254	2 490	1 566	1 393	906	12700
NO STREET OR HIGHWAY NOISE	10 868	957	990	960	1 266	2 155	1 735	1 100	1 028	676	12900
WITH STREET OR HIGHWAY NOISE	4 866	449	446	438	630	1 097	751	463	365	227	12100
BOTHERSOME TO RESPONDENT	1 732	164	160	160	211	396	278	162	132	68	12200
WOULD LIKE TO MOVE	389	38	37	45	46	93	66	34	26	4	11500
WOULD NOT LIKE TO MOVE	1 339	126	121	115	164	302	212	128	106	65	12400
NOT REPORTED	4	-	2	-	1	-	1	-	-	-	...
NOT BOTHERSOME TO RESPONDENT	3 123	282	286	278	419	700	472	300	231	156	12100
NOT REPORTED	11	4	-	-	-	2	1	1	2	3	...
NOT REPORTED	33	15	2	1	2	2	4	2	-	4	...
NO AIRPLANE TRAFFIC NOISE	13 087	1 174	1 188	1 166	1 583	2 744	2 058	1 284	1 148	742	12600
WITH AIRPLANE TRAFFIC NOISE	2 643	233	247	233	313	505	430	279	241	162	12900
BOTHERSOME TO RESPONDENT	767	80	64	63	92	145	133	77	75	36	12900
WOULD LIKE TO MOVE	128	13	6	11	12	24	24	19	15	4	14500
WOULD NOT LIKE TO MOVE	636	67	58	53	80	121	108	57	61	32	12500
NOT REPORTED	2	-	1	-	-	-	2	-	-	-	...
NOT BOTHERSOME TO RESPONDENT	1 866	151	183	166	220	359	293	203	165	126	13000
NOT REPORTED	11	1	-	3	1	1	4	-	1	-	...
NOT REPORTED	36	15	4	1	2	5	2	2	4	2	...
NO HEAVY TRAFFIC	11 352	905	920	949	1 306	2 291	1 899	1 211	1 124	746	13500
WITH HEAVY TRAFFIC	4 380	502	516	450	591	960	587	351	266	157	10700
BOTHERSOME TO RESPONDENT	1 386	134	137	116	166	320	221	147	89	55	12200
WOULD LIKE TO MOVE	351	37	29	34	43	98	57	31	20	2	11600
WOULD NOT LIKE TO MOVE	1 032	97	106	82	124	222	163	116	70	53	12400
NOT REPORTED	3	-	2	-	-	-	1	1	-	-	...
NOT BOTHERSOME TO RESPONDENT	2 983	364	379	333	424	638	363	204	177	100	9900
NOT REPORTED	11	3	-	1	1	2	3	-	-	2	...
NOT REPORTED	35	15	2	1	-	4	4	4	2	3	...
NO STREETS IN NEED OF REPAIR	12 047	1 070	1 067	1 024	1 382	2 393	1 949	1 242	1 153	767	13100
WITH STREETS IN NEED OF REPAIR	3 683	335	367	375	513	859	538	320	240	136	11500
BOTHERSOME TO RESPONDENT	2 326	151	224	232	325	549	391	203	164	88	12100
WOULD LIKE TO MOVE	328	25	35	32	48	81	61	19	21	6	11400
WOULD NOT LIKE TO MOVE	1 993	126	189	200	276	464	330	183	143	82	12200
NOT REPORTED	4	-	-	-	-	4	-	1	-	-	...
NOT BOTHERSOME TO RESPONDENT	1 338	180	141	141	189	303	147	114	74	49	10300
NOT REPORTED	20	4	1	2	-	7	-	2	2	-	...
NOT REPORTED	36	16	5	1	2	2	4	4	-	3	...
NO ROADS IMPASSABLE	13 916	1 229	1 245	1 209	1 654	2 833	2 231	1 423	1 269	823	12900
WITH ROADS IMPASSABLE	1 786	175	185	188	241	408	252	137	122	77	11300
BOTHERSOME TO RESPONDENT	1 009	81	96	113	156	233	151	71	69	40	11300
WOULD LIKE TO MOVE	197	16	21	18	39	48	28	12	10	6	10500
WOULD NOT LIKE TO MOVE	810	64	76	94	118	184	122	59	59	34	11400
NOT REPORTED	1	-	-	-	-	1	1	-	-	-	...
NOT BOTHERSOME TO RESPONDENT	770	94	88	74	83	175	101	67	52	36	11300
NOT REPORTED	7	1	1	1	1	1	1	-	1	1	...
NOT REPORTED	65	17	8	3	3	13	7	5	2	6	10500
NO OCCUPIED HOUSING IN RUNDOWN CONDITION	14 380	1 289	1 304	1 267	1 719	2 949	2 253	1 445	1 300	853	12700
WITH OCCUPIED HOUSING IN RUNDOWN CONDITION	1 340	117	126	129	176	299	230	117	93	51	12000
BOTHERSOME TO RESPONDENT	707	39	57	56	85	164	143	78	53	32	13600
WOULD LIKE TO MOVE	217	14	14	21	30	47	39	25	18	8	13100
WOULD NOT LIKE TO MOVE	488	25	43	35	54	117	103	53	35	24	13700
NOT REPORTED	2	-	-	-	1	-	2	-	-	-	...
NOT BOTHERSOME TO RESPONDENT	616	76	66	73	90	132	83	37	39	19	10100
NOT REPORTED	17	2	3	1	2	4	4	2	1	-	...
NOT REPORTED	47	15	7	4	2	6	7	4	-	2	5400
NO COMMERCIAL OR NONRESIDENTIAL ACTIVITIES	13 652	1 218	1 239	1 192	1 636	2 756	2 167	1 381	1 257	804	12800
WITH COMMERCIAL OR NONRESIDENTIAL ACTIVITIES	2 062	184	193	205	260	493	313	182	135	98	11900
BOTHERSOME TO RESPONDENT	322	18	24	27	26	83	59	32	36	17	14000
WOULD LIKE TO MOVE	107	2	11	8	7	39	13	11	12	4	13300
WOULD NOT LIKE TO MOVE	211	15	13	19	19	43	44	21	24	13	14600
NOT REPORTED	3	-	-	-	-	2	2	-	-	-	...
NOT BOTHERSOME TO RESPONDENT	1 733	164	167	178	231	409	255	149	99	81	11500
NOT REPORTED	7	2	1	-	3	1	-	-	-	-	...
NOT REPORTED	53	19	6	3	2	5	10	3	1	4	5700
NO ODORS, SMOKE, OR GAS	14 438	1 300	1 343	1 283	1 726	2 936	2 273	1 452	1 280	845	12700
WITH ODORS, SMOKE, OR GAS	1 292	107	92	115	172	313	215	109	110	60	12600
BOTHERSOME TO RESPONDENT	839	65	53	78	118	211	144	72	62	38	12500
WOULD LIKE TO MOVE	198	11	12	24	31	54	29	14	15	7	11800
WOULD NOT LIKE TO MOVE	638	53	39	53	87	157	114	57	47	31	12800
NOT REPORTED	3	-	1	-	-	-	2	1	-	-	...
NOT BOTHERSOME TO RESPONDENT	447	41	38	37	53	100	71	38	47	22	12700
NOT REPORTED	6	2	1	-	1	1	-	-	2	-	...
NOT REPORTED	36	15	4	2	-	5	2	4	2	2	...
ADEQUATE STREET LIGHTS	10 692	1 008	973	967	1 247	2 139	1 697	1 043	965	652	12700
INADEQUATE STREET LIGHTS	5 014	395	460	428	648	1 103	783	518	427	251	12600
BOTHERSOME TO RESPONDENT	1 513	85	126	117	188	359	242	179	133	83	13300
WOULD LIKE TO MOVE	145	8	15	12	24	44	16	13	10	4	11700
WOULD NOT LIKE TO MOVE	1 363	77	109	105	164	316	226	166	121	79	13600
NOT REPORTED	5	1	2	1	-	-	-	-	2	-	...
NOT BOTHERSOME TO RESPONDENT	3 472	308	331	309	455	737	541	333	290	168	12300
NOT REPORTED	29	2	3	2	5	7	-	5	4	1	...
NOT REPORTED	61	18	5	4	3	12	9	4	1	3	9600
NO NEIGHBORHOOD CRIME	13 688	1 264	1 288	1 252	1 636	2 837	2 142	1 327	1 196	745	12500
WITH NEIGHBORHOOD CRIME	2 033	142	144	142	258	412	345	236	196	158	14000
BOTHERSOME TO RESPONDENT	1 439	94	90	102	187	289	255	166	143	114	14300
WOULD LIKE TO MOVE	271	22	17	21	36	65	60	14	25	10	13000
WOULD NOT LIKE TO MOVE	1 166	71	73	81	151	224	195	152	116	104	14600
NOT REPORTED	2	1	-	-	-	-	-	-	2	-	...
NOT BOTHERSOME TO RESPONDENT	586	45	54	41	71	122	87	70	54	43	13400
NOT REPORTED	8	3	1	-	-	1	3	-	-	-	...
NOT REPORTED	46	15	6	5	3	6	4	3	1	3	5700

[1]WISH TO MOVE RELATES ONLY TO RESPONDENTS' OPINION OF SPECIFIC CONDITIONS.

TABLE D-4. INCOME OF FAMILIES AND PRIMARY INDIVIDUALS BY TENURE AND SELECTED NEIGHBORHOOD CHARACTERISTICS: 1976--CONTINUED

(NUMBERS IN THOUSANDS. DATA BASED ON SAMPLE, SEE TEXT. FOR MINIMUM BASE FOR DERIVED FIGURES (PERCENT, MEDIAN, ETC.) AND MEANING OF SYMBOLS, SEE TEXT)

SOUTH	TOTAL	LESS THAN $3,000	$3,000 TO $4,999	$5,000 TO $6,999	$7,000 TO $9,999	$10,000 TO $14,999	$15,000 TO $19,999	$20,000 TO $24,999	$25,000 TO $34,999	$35,000 OR MORE	MEDIAN (DOLLARS)
NEIGHBORHOOD CONDITIONS AND WISH TO MOVE[1]--CONTINUED											
OWNER OCCUPIED--CONTINUED											
NO TRASH, LITTER, OR JUNK	13 227	1 175	1 184	1 167	1 565	2 714	2 080	1 333	1 210	798	12800
WITH TRASH, LITTER, OR JUNK	2 493	231	249	231	326	534	404	230	182	105	12000
BOTHERSOME TO RESPONDENT	1 698	134	152	141	228	381	288	167	135	71	12500
WOULD LIKE TO MOVE	323	21	25	33	46	79	63	24	23	10	12300
WOULD NOT LIKE TO MOVE	1 373	114	127	108	182	302	224	143	112	61	12600
NOT REPORTED	2	-	-	-	-	-	2	-	-	-	...
NOT BOTHERSOME TO RESPONDENT	782	93	96	89	94	152	115	62	48	33	10600
NOT REPORTED	13	3	2	1	5	1	1	1	-	-	...
NOT REPORTED	47	16	5	1	7	6	6	3	1	3	7700
NO BOARDED UP OR ABANDONED STRUCTURES	14 776	1 283	1 336	1 291	1 774	3 041	2 341	1 492	1 336	882	12800
WITH BOARDED UP OR ABANDONED STRUCTURES	955	123	97	107	122	210	146	71	56	23	10700
BOTHERSOME TO RESPONDENT	338	30	38	24	51	76	58	28	22	11	11700
WOULD LIKE TO MOVE	89	9	11	3	13	21	13	9	5	4	12000
WOULD NOT LIKE TO MOVE	247	21	28	21	37	55	43	19	17	6	11500
NOT REPORTED	2	-	-	-	-	1	2	-	-	-	...
NOT BOTHERSOME TO RESPONDENT	611	93	58	82	70	132	88	43	33	12	10100
NOT REPORTED	6	-	1	1	2	2	-	-	2	-	...
NOT REPORTED	35	15	5	1	1	3	3	3	1	2	...
RENTER OCCUPIED	7 975	1 491	1 138	1 070	1 299	1 580	744	335	193	125	7700
NO STREET OR HIGHWAY NOISE	5 126	927	708	658	843	1 042	504	216	139	88	8000
WITH STREET OR HIGHWAY NOISE	2 829	556	424	412	455	536	237	117	54	36	7100
BOTHERSOME TO RESPONDENT	947	167	147	127	162	194	80	38	22	10	7600
WOULD LIKE TO MOVE	346	58	63	44	65	71	25	6	9	5	7400
WOULD NOT LIKE TO MOVE	600	107	84	83	97	123	55	32	13	5	7800
NOT REPORTED	1	1	-	-	-	-	-	-	-	-	...
NOT BOTHERSOME TO RESPONDENT	1 870	386	276	284	292	341	155	79	31	26	6900
NOT REPORTED	12	3	2	2	1	1	3	-	1	-	...
NOT REPORTED	21	7	5	-	2	2	2	2	-	1	...
NO AIRPLANE TRAFFIC NOISE	6 569	1 239	954	899	1 055	1 295	594	278	157	98	7500
WITH AIRPLANE TRAFFIC NOISE	1 383	243	177	169	244	283	149	55	36	26	8300
BOTHERSOME TO RESPONDENT	462	74	65	57	91	100	49	15	5	7	8200
WOULD LIKE TO MOVE	100	16	17	13	16	19	11	1	3	4	7600
WOULD NOT LIKE TO MOVE	360	58	46	44	74	81	38	14	2	4	8300
NOT REPORTED	2	-	2	-	1	-	-	-	-	-	...
NOT BOTHERSOME TO RESPONDENT	918	169	112	112	153	182	100	40	31	19	8300
NOT REPORTED	2	-	-	1	-	1	-	-	-	-	...
NOT REPORTED	23	8	7	2	-	2	-	3	-	1	...
NO HEAVY TRAFFIC	5 308	911	721	727	869	1 100	528	232	128	92	8000
WITH HEAVY TRAFFIC	2 647	571	411	343	430	480	215	100	65	32	7000
BOTHERSOME TO RESPONDENT	731	125	105	96	127	155	61	33	16	12	7900
WOULD LIKE TO MOVE	308	48	53	36	55	72	22	11	5	7	8000
WOULD NOT LIKE TO MOVE	421	75	52	61	72	84	39	22	11	5	7900
NOT REPORTED	1	1	-	-	-	-	-	-	-	-	...
NOT BOTHERSOME TO RESPONDENT	1 908	446	306	244	301	323	152	67	49	20	6700
NOT REPORTED	9	1	-	3	2	2	1	-	-	-	...
NOT REPORTED	20	9	5	-	1	1	-	3	-	1	...
NO STREETS IN NEED OF REPAIR	6 467	1 192	900	881	1 051	1 291	613	272	155	111	7700
WITH STREETS IN NEED OF REPAIR	1 480	287	230	189	249	285	129	60	38	13	7400
BOTHERSOME TO RESPONDENT	859	124	148	100	147	197	74	32	28	9	8200
WOULD LIKE TO MOVE	236	38	43	28	34	49	17	12	11	4	7800
WOULD NOT LIKE TO MOVE	619	84	104	70	113	148	57	21	18	4	8400
NOT REPORTED	5	2	2	2	-	-	-	-	-	-	...
NOT BOTHERSOME TO RESPONDENT	616	161	82	89	99	88	55	27	10	4	6500
NOT REPORTED	5	2	-	-	2	-	-	1	-	-	...
NOT REPORTED	28	12	7	-	-	4	2	3	-	1	...
NO ROADS IMPASSABLE	7 083	1 317	1 004	957	1 144	1 411	663	302	174	112	7700
WITH ROADS IMPASSABLE	864	163	127	111	156	164	81	30	20	12	7600
BOTHERSOME TO RESPONDENT	471	83	77	58	75	96	44	18	12	7	7700
WOULD LIKE TO MOVE	158	32	28	23	17	32	11	6	6	3	6700
WOULD NOT LIKE TO MOVE	311	52	49	33	57	64	33	12	6	4	8100
NOT REPORTED	2	-	-	2	-	-	-	-	-	-	...
NOT BOTHERSOME TO RESPONDENT	385	78	48	54	79	68	35	10	7	5	7500
NOT REPORTED	8	2	2	-	2	-	1	1	-	-	...
NOT REPORTED	28	10	7	2	-	5	-	3	-	1	...
NO OCCUPIED HOUSING IN RUNDOWN CONDITION	7 056	1 276	993	931	1 150	1 416	679	310	179	121	7900
WITH OCCUPIED HOUSING IN RUNDOWN CONDITION	874	197	138	136	147	153	64	21	14	3	6500
BOTHERSOME TO RESPONDENT	420	92	46	65	82	75	31	13	13	2	7300
WOULD LIKE TO MOVE	237	53	32	33	39	44	20	9	6	-	7000
WOULD NOT LIKE TO MOVE	182	38	14	32	43	31	11	4	7	2	7500
NOT REPORTED	1	1	-	-	-	-	-	-	-	-	...
NOT BOTHERSOME TO RESPONDENT	433	98	90	66	60	76	33	8	1	1	5900
NOT REPORTED	20	7	2	5	5	1	-	-	-	-	...
NOT REPORTED	45	18	7	3	2	11	-	4	-	1	4400
NO COMMERCIAL OR NONRESIDENTIAL ACTIVITIES	5 907	1 075	851	775	991	1 147	570	249	154	93	7800
WITH COMMERCIAL OR NONRESIDENTIAL ACTIVITIES	2 042	406	282	293	309	428	172	84	39	29	7400
BOTHERSOME TO RESPONDENT	188	33	20	30	13	54	22	4	6	4	9500
WOULD LIKE TO MOVE	87	16	7	9	9	25	13	1	2	4	10500
WOULD NOT LIKE TO MOVE	100	17	13	21	4	29	9	3	4	-	6900
NOT REPORTED	-	-	-	-	-	-	-	-	-	-	-
NOT BOTHERSOME TO RESPONDENT	1 841	370	261	263	296	368	147	79	32	25	7300
NOT REPORTED	13	3	2	-	-	5	3	1	-	-	...
NOT REPORTED	26	10	5	1	-	5	1	2	-	2	...
NO ODORS, SMOKE, OR GAS	7 273	1 357	1 036	974	1 211	1 407	689	305	176	118	7700
WITH ODORS, SMOKE, OR GAS	679	124	98	96	89	168	54	27	17	6	7700
BOTHERSOME TO RESPONDENT	443	79	62	66	56	115	32	19	13	2	7800
WOULD LIKE TO MOVE	171	34	25	27	20	37	14	6	7	2	7000
WOULD NOT LIKE TO MOVE	271	45	37	38	36	78	18	12	7	-	8200
NOT REPORTED	1	-	-	-	-	-	-	1	-	-	...
NOT BOTHERSOME TO RESPONDENT	230	45	35	30	29	53	21	8	4	4	7500
NOT REPORTED	6	-	2	-	3	-	1	-	-	-	...
NOT REPORTED	23	10	4	-	-	5	-	3	-	1	...

[1]WISH TO MOVE RELATES ONLY TO RESPONDENTS' OPINION OF SPECIFIC CONDITIONS.

TABLE D-4. INCOME OF FAMILIES AND PRIMARY INDIVIDUALS BY TENURE AND SELECTED NEIGHBORHOOD CHARACTERISTICS: 1976--CONTINUED

(NUMBERS IN THOUSANDS. DATA BASED ON SAMPLE, SEE TEXT. FOR MINIMUM BASE FOR DERIVED FIGURES (PERCENT, MEDIAN, ETC.) AND MEANING OF SYMBOLS, SEE TEXT)

SOUTH	TOTAL	LESS THAN $3,000	$3,000 TO $4,999	$5,000 TO $6,999	$7,000 TO $9,999	$10,000 TO $14,999	$15,000 TO $19,999	$20,000 TO $24,999	$25,000 TO $34,999	$35,000 OR MORE	MEDIAN (DOLLARS)
NEIGHBORHOOD CONDITIONS AND WISH TO MOVE[1]--CONTINUED											
RENTER OCCUPIED--CONTINUED											
ADEQUATE STREET LIGHTS	6 106	1 140	883	789	981	1 228	575	254	152	105	7700
INADEQUATE STREET LIGHTS	1 836	339	246	282	317	347	165	80	41	19	7500
BOTHERSOME TO RESPONDENT	696	111	86	117	131	131	58	29	22	10	7800
WOULD LIKE TO MOVE	176	27	26	32	25	34	15	5	6	4	7300
WOULD NOT LIKE TO MOVE	517	82	60	85	106	95	43	24	16	6	7900
NOT REPORTED	3	2	-	-	-	1	-	-	-	-	...
NOT BOTHERSOME TO RESPONDENT	1 129	227	161	165	184	210	104	51	19	9	7200
NOT REPORTED	11	2	-	-	2	5	2	-	-	-	...
NOT REPORTED	34	12	8	-	2	6	3	2	-	1	...
NO NEIGHBORHOOD CRIME	6 688	1 277	966	888	1 089	1 308	631	273	151	103	7600
WITH NEIGHBORHOOD CRIME	1 243	200	163	178	204	266	110	59	42	21	8200
BOTHERSOME TO RESPONDENT	824	117	107	111	145	188	74	39	28	15	8600
WOULD LIKE TO MOVE	350	54	38	49	64	76	35	13	12	10	8600
WOULD NOT LIKE TO MOVE	474	63	69	63	82	112	39	26	16	4	8500
NOT REPORTED	-	-	-	-	-	-	-	-	-	-	-
NOT BOTHERSOME TO RESPONDENT	412	81	54	64	59	78	36	19	14	6	7300
NOT REPORTED	8	2	2	3	-	-	-	2	-	-	...
NOT REPORTED	44	14	9	3	6	6	2	3	-	1	4800
NO TRASH, LITTER, OR JUNK	6 689	1 206	938	896	1 107	1 321	641	291	178	111	7800
WITH TRASH, LITTER, OR JUNK	1 261	275	195	173	191	255	101	42	15	13	6800
BOTHERSOME TO RESPONDENT	830	149	112	115	138	184	74	34	14	10	7900
WOULD LIKE TO MOVE	307	62	37	38	52	71	29	7	11	1	8000
WOULD NOT LIKE TO MOVE	522	88	75	77	85	113	45	27	4	9	7800
NOT REPORTED	1	-	-	-	1	-	-	-	-	-	...
NOT BOTHERSOME TO RESPONDENT	416	121	80	56	52	69	26	8	1	3	5200
NOT REPORTED	15	5	3	2	1	2	1	-	-	-	...
NOT REPORTED	25	9	5	1	1	5	2	2	-	1	...
NO BOARDED UP OR ABANDONED STRUCTURES	7 356	1 356	1 022	979	1 196	1 481	696	320	183	122	7800
WITH BOARDED UP OR ABANDONED STRUCTURES	597	125	111	92	101	95	47	14	10	2	6400
BOTHERSOME TO RESPONDENT	179	34	34	28	30	27	21	2	3	-	6500
WOULD LIKE TO MOVE	71	12	9	9	14	15	11	1	1	-	8400
WOULD NOT LIKE TO MOVE	107	22	26	19	15	13	10	1	1	-	5600
NOT REPORTED	1	1	-	-	-	-	-	-	-	-	...
NOT BOTHERSOME TO RESPONDENT	410	88	77	64	69	66	26	12	6	2	6300
NOT REPORTED	8	3	-	-	2	2	-	-	1	-	...
NOT REPORTED	22	10	4	-	2	4	-	2	-	1	...
NEIGHBORHOOD SERVICES											
OWNER OCCUPIED	15 766	1 422	1 438	1 400	1 898	3 254	2 490	1 566	1 393	906	12700
ADEQUATE NEIGHBORHOOD SERVICES	6 598	556	600	612	782	1 398	1 024	654	574	399	12700
INADEQUATE NEIGHBORHOOD SERVICES[2]	9 137	850	835	786	1 115	1 854	1 465	907	817	506	12600
PUBLIC TRANSPORTATION	6 932	626	608	579	795	1 393	1 141	719	661	410	13100
SCHOOLS	752	68	64	49	72	147	138	80	71	63	14200
SHOPPING	2 334	287	262	212	314	484	342	194	155	85	11000
POLICE PROTECTION	1 751	165	176	164	250	373	269	156	127	71	11600
FIRE PROTECTION	1 661	192	188	152	232	356	230	143	126	43	10900
HOSPITALS OR HEALTH CLINICS	2 583	256	239	219	347	568	414	235	190	114	12000
DON'T KNOW	4	1	2	-	-	-	1	-	-	-	...
NOT REPORTED	27	15	2	1	-	2	1	4	1	2	...
RENTER OCCUPIED	7 975	1 491	1 138	1 070	1 299	1 580	744	335	193	125	7700
ADEQUATE NEIGHBORHOOD SERVICES	4 409	716	626	613	756	895	417	190	112	81	8000
INADEQUATE NEIGHBORHOOD SERVICES[2]	3 548	766	507	457	543	683	325	145	81	43	7200
PUBLIC TRANSPORTATION	2 426	490	330	314	379	486	228	109	59	31	7600
SCHOOLS	281	53	39	33	37	70	25	8	12	4	8300
SHOPPING	1 010	249	184	124	144	175	76	33	16	9	6200
POLICE PROTECTION	690	169	94	96	108	119	56	29	15	4	6700
FIRE PROTECTION	493	136	72	64	64	94	29	23	6	4	6200
HOSPITALS OR HEALTH CLINICS	985	231	148	135	159	180	64	38	21	7	6700
DON'T KNOW	5	-	2	-	-	2	2	-	-	-	...
NOT REPORTED	13	9	2	-	-	1	-	-	-	1	...
NEIGHBORHOOD SERVICES AND WISH TO MOVE[3]											
OWNER OCCUPIED	15 766	1 422	1 438	1 400	1 898	3 254	2 490	1 566	1 393	906	12700
WITH INADEQUATE SERVICE	9 137	850	835	786	1 115	1 854	1 465	907	817	506	12600
HOUSEHOLD WOULD LIKE TO MOVE[2]	571	47	59	49	67	137	92	54	46	20	12300
BECAUSE OF PUBLIC TRANSPORTATION	146	21	13	21	19	28	14	12	12	7	10000
BECAUSE OF SCHOOLS	132	4	10	4	10	31	41	14	11	7	16000
BECAUSE OF SHOPPING	126	14	14	16	16	33	15	11	6	3	10700
BECAUSE OF POLICE PROTECTION	177	14	25	15	21	44	30	13	11	5	11600
BECAUSE OF FIRE PROTECTION	118	6	14	11	17	36	14	12	6	2	11600
BECAUSE OF HOSPITALS OR HEALTH CLINICS	162	15	19	14	21	44	20	15	11	4	11400
HOUSEHOLD WOULD NOT LIKE TO MOVE	8 264	771	759	716	1 018	1 657	1 324	810	738	471	12600
NOT REPORTED	302	32	18	21	30	60	49	43	33	15	14200
WITH ADEQUATE SERVICE	6 602	557	601	612	782	1 398	1 024	654	574	399	12700
NOT REPORTED	27	15	2	1	-	2	1	4	1	2	...
RENTER OCCUPIED	7 975	1 491	1 138	1 070	1 299	1 580	744	335	193	125	7700
WITH INADEQUATE SERVICE	3 548	766	507	457	543	683	325	145	81	43	7200
HOUSEHOLD WOULD LIKE TO MOVE[2]	473	101	66	59	77	90	42	22	13	4	7400
BECAUSE OF PUBLIC TRANSPORTATION	170	53	27	16	25	29	13	5	2	1	5600
BECAUSE OF SCHOOLS	82	7	6	12	11	23	12	4	8	-	11100
BECAUSE OF SHOPPING	145	31	23	15	28	23	14	8	3	1	7400
BECAUSE OF POLICE PROTECTION	157	30	25	20	28	29	12	9	3	2	7400
BECAUSE OF FIRE PROTECTION	82	18	16	8	14	17	6	1	1	1	6600
BECAUSE OF HOSPITALS OR HEALTH CLINICS	127	27	20	20	25	19	9	2	2	2	6600
HOUSEHOLD WOULD NOT LIKE TO MOVE	2 890	629	415	375	432	563	256	118	63	39	7200
NOT REPORTED	186	36	25	23	34	31	26	5	5	-	7700
WITH ADEQUATE SERVICE	4 414	716	629	613	756	897	419	190	112	81	8000
NOT REPORTED	13	9	2	-	-	1	-	-	-	1	...

[1]WISH TO MOVE RELATES ONLY TO RESPONDENTS' OPINION OF SPECIFIC CONDITIONS.
[2]FIGURES WILL NOT ADD TO TOTAL BECAUSE MORE THAN ONE INADEQUATE SERVICE WAS REPORTED FOR THE SAME UNIT.
[3]WISH TO MOVE RELATES ONLY TO RESPONDENTS' OPINION OF SPECIFIC SERVICES.

TABLE D-4. INCOME OF FAMILIES AND PRIMARY INDIVIDUALS BY TENURE AND SELECTED NEIGHBORHOOD CHARACTERISTICS: 1976--CONTINUED

(NUMBERS IN THOUSANDS. DATA BASED ON SAMPLE, SEE TEXT. FOR MINIMUM BASE FOR DERIVED FIGURES (PERCENT, MEDIAN, ETC.) AND MEANING OF SYMBOLS, SEE TEXT)

SOUTH	TOTAL	LESS THAN $3,000	$3,000 TO $4,999	$5,000 TO $6,999	$7,000 TO $9,999	$10,000 TO $14,999	$15,000 TO $19,999	$20,000 TO $24,999	$25,000 TO $34,999	$35,000 OR MORE	MEDIAN (DOLLARS)
OVERALL OPINION OF NEIGHBORHOOD											
OWNER OCCUPIED	15 766	1 422	1 438	1 400	1 898	3 254	2 490	1 566	1 393	906	12700
EXCELLENT	6 319	459	468	461	647	1 208	1 013	737	743	583	14700
GOOD	7 147	677	691	662	922	1 525	1 149	689	552	280	12000
FAIR	2 013	239	242	250	300	457	288	121	81	35	9800
POOR	214	27	30	22	23	50	31	14	15	4	10600
NOT REPORTED	73	20	7	5	6	15	8	5	2	4	9100
HOUSEHOLD WOULD LIKE TO MOVE	1 261	100	100	113	169	304	223	118	99	36	12400
EXCELLENT	128	13	3	8	15	28	22	11	18	9	14300
GOOD	466	34	33	31	67	108	92	52	38	11	13100
FAIR	516	37	48	56	68	135	85	47	29	12	11800
POOR	149	16	16	18	18	33	23	8	14	4	11000
NOT REPORTED	2	-	-	-	-	-	2	-	-	-	...
HOUSEHOLD WOULD NOT LIKE TO MOVE	14 468	1 306	1 336	1 282	1 727	2 946	2 263	1 445	1 295	867	12700
EXCELLENT	6 183	445	465	453	631	1 178	989	725	724	573	14700
GOOD	6 676	642	659	629	854	1 415	1 057	637	514	269	12000
FAIR	1 495	202	194	192	232	322	204	74	52	23	9100
POOR	65	11	13	4	5	17	9	5	2	-	9900
NOT REPORTED	49	6	5	4	6	14	5	4	2	2	10800
NOT REPORTED	37	15	2	4	1	5	5	2	-	3	5600
RENTER OCCUPIED	7 975	1 491	1 138	1 070	1 299	1 580	744	335	193	125	7700
EXCELLENT	1 909	318	244	229	308	371	190	121	74	54	8600
GOOD	3 968	674	546	523	696	838	405	156	79	52	8000
FAIR	1 780	420	291	281	260	305	125	49	34	16	6300
POOR	285	71	53	35	31	60	20	7	5	2	6000
NOT REPORTED	34	8	4	3	5	6	4	2	2	1	...
HOUSEHOLD WOULD LIKE TO MOVE	1 137	186	169	162	185	235	113	45	25	16	7800
EXCELLENT	59	12	6	9	8	12	4	7	1	-	8000
GOOD	351	49	37	45	58	89	38	18	9	8	9300
FAIR	532	83	91	84	95	93	53	14	12	6	7300
POOR	196	43	35	24	24	41	17	6	3	2	6700
NOT REPORTED	-	-	-	-	-	-	-	-	-	-	-
HOUSEHOLD WOULD NOT LIKE TO MOVE	6 809	1 293	965	906	1 110	1 343	627	289	168	108	7700
EXCELLENT	1 847	306	236	218	300	360	186	114	73	54	8600
GOOD	3 609	621	510	477	636	749	365	138	70	44	7900
FAIR	1 244	338	199	197	163	212	70	35	21	10	5900
POOR	88	27	18	11	7	19	3	2	2	-	4900
NOT REPORTED	20	2	2	3	5	4	4	-	2	-	...
NOT REPORTED	29	11	4	2	4	2	3	2	-	1	...

TABLE D-5. VALUE OF OWNER OCCUPIED HOUSING UNITS BY OCCUPANCY AND UTILIZATION CHARACTERISTICS AND SERVICES AVAILABLE: 1976

(NUMBERS IN THOUSANDS. DATA BASED ON SAMPLE, SEE TEXT. FOR MINIMUM BASE FOR DERIVED FIGURES (PERCENT, MEDIAN, ETC.) AND MEANING OF SYMBOLS, SEE TEXT)

SOUTH	TOTAL	LESS THAN $10,000	$10,000 TO $14,999	$15,000 TO $19,999	$20,000 TO $24,999	$25,000 TO $29,999	$30,000 TO $34,999	$35,000 TO $39,999	$40,000 TO $49,999	$50,000 OR MORE	MEDIAN (DOLLARS)
SPECIFIED OWNER OCCUPIED[1]	12 428	1 121	1 308	1 614	1 443	1 478	1 296	1 065	1 281	1 822	27500
DURATION OF OCCUPANCY											
HOUSEHOLD HEAD LIVED HERE:											
LESS THAN 3 MONTHS	363	23	26	45	30	44	52	34	44	65	31300
3 MONTHS OR LONGER	12 065	1 098	1 282	1 569	1 413	1 434	1 244	1 031	1 237	1 757	27300
LIVED HERE LAST WINTER	11 429	1 066	1 242	1 505	1 340	1 344	1 169	980	1 148	1 635	27100
COMPLETE BATHROOMS											
1	5 891	839	1 084	1 227	919	763	434	278	210	136	19200
1 AND ONE-HALF	1 841	48	86	183	269	334	346	216	205	154	30000
2 OR MORE	4 395	46	93	180	246	371	507	568	861	1 524	42200
ALSO USED BY ANOTHER HOUSEHOLD	-	-	-	-	-	-	-	-	-	-	-
NONE	301	187	44	24	9	11	9	2	6	8	10000-
COMPLETE KITCHEN FACILITIES											
FOR EXCLUSIVE USE OF HOUSEHOLD	12 281	1 024	1 292	1 607	1 438	1 475	1 292	1 063	1 275	1 817	27600
ALSO USED BY ANOTHER HOUSEHOLD	-	-	-	-	-	-	-	-	-	-	-
NO COMPLETE KITCHEN FACILITIES	147	97	16	7	5	4	4	2	6	4	10000-
CONDITION OF KITCHEN FACILITIES											
WITH COMPLETE KITCHEN FACILITIES	12 281	1 024	1 292	1 607	1 438	1 475	1 292	1 063	1 275	1 817	27600
ALL USABLE	12 224	1 014	1 277	1 603	1 433	1 471	1 286	1 061	1 274	1 806	27700
1 OR MORE NOT USABLE[2]	42	9	12	3	4	2	2	-	2	8	15100
KITCHEN SINK	25	6	5	1	4	2	1	-	-	5	...
REFRIGERATOR	4	-	2	2	-	-	-	-	-	-	...
RANGE OR COOKSTOVE	11	2	4	-	2	-	-	-	2	2	...
NOT REPORTED	4	-	2	-	-	-	1	-	-	1	...
NOT REPORTED	16	1	2	1	1	1	4	2	-	4	...
LACKING COMPLETE KITCHEN FACILITIES	147	97	16	7	5	4	4	2	6	4	10000-
TYPE OF HOUSEHOLD											
2-OR-MORE-PERSON HOUSEHOLDS	10 849	815	1 038	1 362	1 263	1 345	1 184	953	1 202	1 687	28500
HUSBAND-WIFE[3]	9 385	568	841	1 134	1 066	1 177	1 058	868	1 102	1 571	29600
WITH 1 OR MORE SUBFAMILIES	138	14	10	21	17	16	20	11	13	16	27200
WITH OTHER RELATIVES OR NONRELATIVES	899	80	105	138	91	116	91	63	97	117	26500
WITH OWN CHILDREN UNDER 18 YEARS	5 071	249	379	560	570	629	612	496	617	959	31200
OTHER MALE HEAD[3]	295	61	38	35	38	30	22	16	30	26	21900
WITH 1 OR MORE SUBFAMILIES	33	8	4	6	8	1	2	-	-	3	...
WITH OTHER RELATIVES OR NONRELATIVES	219	42	29	28	31	25	16	12	17	19	21700
WITH OWN CHILDREN UNDER 18 YEARS	58	11	6	3	7	4	4	5	11	8	26600
FEMALE HEAD[3]	1 169	186	159	193	160	138	103	69	70	90	21400
WITH 1 OR MORE SUBFAMILIES	102	25	15	8	14	10	14	4	6	6	21200
WITH OTHER RELATIVES OR NONRELATIVES	584	108	73	103	72	70	55	38	23	42	20600
WITH OWN CHILDREN UNDER 18 YEARS	516	67	69	97	77	66	39	29	33	39	21600
1-PERSON HOUSEHOLDS	1 579	306	270	252	180	133	112	112	80	135	19300
BEDROOMS											
NONE AND 1	219	93	42	22	9	18	8	13	9	5	11900
2 OR MORE	12 208	1 027	1 266	1 592	1 434	1 460	1 288	1 052	1 272	1 817	27700
NONE LACKING PRIVACY	11 034	713	1 010	1 388	1 319	1 380	1 234	1 015	1 238	1 737	28900
1 OR MORE LACKING PRIVACY	1 137	313	253	199	106	80	48	33	31	74	15100
PRIVACY NOT REPORTED	37	2	3	5	9	-	6	4	2	5	...
3-OR-MORE-PERSON HOUSEHOLDS	7 040	462	590	862	791	875	789	642	817	1 211	29600
NO BEDROOMS USED BY 3 PERSONS OR MORE	6 384	345	498	748	721	802	732	606	768	1 165	30500
BEDROOMS USED BY 3 PERSONS OR MORE	499	105	73	94	57	56	41	24	27	22	18800
1	402	75	50	84	41	48	36	21	24	22	19500
2 OR MORE	96	30	22	10	16	8	5	3	2	-	14100
BEDROOMS USED BY PERSONS 13 YEARS OF AGE OR OLDER	361	73	57	66	46	42	25	18	18	17	18900
NO BEDROOMS USED BY PERSONS 13 YEARS OF AGE OR OLDER	110	27	14	20	10	10	13	4	6	5	18400
NOT REPORTED	27	5	2	8	1	5	2	2	2	-	...
NO BEDROOMS	2	-	-	-	-	-	2	-	-	-	...
NOT REPORTED	156	12	20	19	13	18	15	12	22	24	28700
1- AND 2-PERSON HOUSEHOLDS	5 388	658	718	752	652	603	507	423	464	611	24300
PLUMBING FACILITIES BY PERSONS PER ROOM											
WITH ALL PLUMBING FACILITIES	12 146	937	1 269	1 595	1 436	1 468	1 289	1 063	1 276	1 815	27900
1.00 OR LESS	11 627	851	1 192	1 479	1 363	1 411	1 244	1 027	1 258	1 801	28300
1.01 TO 1.50	433	63	62	102	56	51	39	29	16	13	19500
1.51 OR MORE	86	22	15	13	16	6	5	6	2	1	17100
LACKING SOME OR ALL PLUMBING FACILITIES	282	184	39	19	8	11	7	2	5	7	10000-
1.00 OR LESS	231	149	33	17	6	11	6	2	4	3	10000-
1.01 TO 1.50	28	20	4	2	1	-	-	-	1	-	...
1.51 OR MORE	22	15	1	-	1	-	1	-	-	4	...
GARBAGE COLLECTION SERVICE											
WITH SERVICE	10 788	816	1 060	1 401	1 235	1 317	1 140	963	1 176	1 680	28300
LESS THAN ONCE A WEEK	68	12	2	10	9	10	8	5	4	7	24900
ONCE A WEEK	2 287	207	267	324	298	306	228	195	193	269	25800
TWICE A WEEK OR MORE	7 927	518	720	991	859	955	863	717	942	1 361	29600
DON'T KNOW	482	76	70	72	63	44	39	41	36	41	21800
NOT REPORTED	25	2	1	4	5	2	2	5	2	2	...
NO SERVICE	1 622	304	247	209	209	158	153	102	104	137	21200
METHOD OF DISPOSAL:											
INCINERATOR, TRASH CHUTE, OR COMPACTOR	161	27	23	21	19	18	18	8	14	14	22600
GARBAGE DISPOSAL	23	-	2	-	1	1	7	1	2	8	...
OTHER MEANS	1 388	271	209	181	180	135	123	92	87	110	20900
NOT REPORTED	49	6	13	6	9	4	4	1	1	4	19200
DON'T KNOW	5	-	-	1	-	2	-	-	-	2	...
NOT REPORTED	12	-	1	3	-	2	3	-	2	2	...

[1]LIMITED TO 1-FAMILY HOMES ON LESS THAN 10 ACRES AND NO BUSINESS ON PROPERTY.
[2]FIGURES WILL NOT ADD TO TOTAL BECAUSE MORE THAN ONE KITCHEN FACILITY WAS REPORTED AS NOT USABLE FOR THE SAME UNIT.
[3]FIGURES MAY NOT ADD TO TOTAL BECAUSE HOUSEHOLD MEMBERS MAY BE INCLUDED IN MORE THAN ONE GROUP.

TABLE D-5. VALUE OF OWNER OCCUPIED HOUSING UNITS BY OCCUPANCY AND UTILIZATION CHARACTERISTICS AND SERVICES AVAILABLE: 1976--CONTINUED

(NUMBERS IN THOUSANDS. DATA BASED ON SAMPLE, SEE TEXT. FOR MINIMUM BASE FOR DERIVED FIGURES (PERCENT, MEDIAN, ETC.) AND MEANING OF SYMBOLS, SEE TEXT)

SOUTH	TOTAL	LESS THAN $10,000	$10,000 TO $14,999	$15,000 TO $19,999	$20,000 TO $24,999	$25,000 TO $29,999	$30,000 TO $34,999	$35,000 TO $39,999	$40,000 TO $49,999	$50,000 OR MORE	MEDIAN (DOLLARS)
EXTERMINATOR SERVICE											
OCCUPIED 3 MONTHS OR LONGER	12 065	1 098	1 282	1 569	1 413	1 434	1 244	1 031	1 237	1 757	27300
NO SIGNS OF MICE OR RATS	10 527	809	1 026	1 324	1 264	1 268	1 125	942	1 140	1 630	28300
WITH SIGNS OF MICE OR RATS	1 455	287	247	230	144	150	109	76	93	118	19200
REGULAR EXTERMINATION SERVICE	172	14	24	21	15	29	16	12	13	26	26800
IRREGULAR EXTERMINATION SERVICE	318	45	48	74	31	27	30	22	21	21	19500
NO EXTERMINATION SERVICE	943	225	173	134	98	92	62	41	55	64	17700
NOT REPORTED	22	3	1	1	1	2	2	2	4	6	...
NOT REPORTED	83	2	9	15	5	16	10	12	5	9	28200
OCCUPIED LESS THAN 3 MONTHS	363	23	26	45	30	44	52	34	44	65	31300

TABLE D-6. VALUE OF OWNER OCCUPIED HOUSING UNITS BY DEFICIENCIES IN SELECTED STRUCTURAL CHARACTERISTICS: 1976

(NUMBERS IN THOUSANDS. DATA BASED ON SAMPLE, SEE TEXT. FOR MINIMUM BASE FOR DERIVED FIGURES (PERCENT, MEDIAN, ETC.) AND MEANING OF SYMBOLS, SEE TEXT)

SOUTH	TOTAL	LESS THAN $10,000	$10,000 TO $14,999	$15,000 TO $19,999	$20,000 TO $24,999	$25,000 TO $29,999	$30,000 TO $34,999	$35,000 TO $39,999	$40,000 TO $49,999	$50,000 OR MORE	MEDIAN (DOLLARS)
SPECIFIED OWNER OCCUPIED[1]	12 428	1 121	1 308	1 614	1 443	1 478	1 296	1 065	1 281	1 822	27500
ELECTRIC WIRING											
ALL WIRING CONCEALED IN WALLS OR METAL COVERING	12 268	1 054	1 280	1 596	1 431	1 467	1 293	1 062	1 276	1 810	27600
SOME OR ALL WIRING EXPOSED	150	64	28	16	11	11	3	2	4	10	11900
NOT REPORTED	10	3	-	2	2	-	-	1	1	2	...
ELECTRIC WALL OUTLETS											
WITH WORKING OUTLETS IN EACH ROOM	12 075	946	1 239	1 582	1 425	1 466	1 282	1 058	1 270	1 808	27900
LACKING WORKING OUTLETS IN SOME OR ALL ROOMS	342	174	68	30	17	11	14	7	10	11	10000-
NOT REPORTED	11	1	1	2	2	2	-	-	1	2	...
BASEMENT											
WITH BASEMENT	2 686	113	181	246	259	275	305	258	339	710	34400
NO SIGNS OF WATER LEAKAGE	1 963	84	117	163	178	167	228	194	261	570	36100
WITH SIGNS OF WATER LEAKAGE	687	28	61	78	77	105	71	63	71	133	29700
DON'T KNOW	20	1	3	3	-	3	4	-	4	2	...
NOT REPORTED	16	-	1	2	4	-	2	1	3	5	...
NO BASEMENT	9 742	1 007	1 127	1 368	1 185	1 204	990	807	942	1 112	25800
ROOF											
NO SIGNS OF WATER LEAKAGE	11 683	939	1 207	1 496	1 362	1 431	1 239	1 037	1 244	1 730	27900
WITH SIGNS OF WATER LEAKAGE	685	174	97	113	79	39	40	24	34	85	18200
DON'T KNOW	31	3	2	2	1	4	11	4	3	2	...
NOT REPORTED	28	5	3	3	1	5	5	-	1	5	...
INTERIOR CEILINGS AND WALLS											
OPEN CRACKS OR HOLES:											
NO OPEN CRACKS OR HOLES	12 044	999	1 254	1 562	1 401	1 457	1 268	1 044	1 261	1 797	27800
WITH OPEN CRACKS OR HOLES	364	119	51	51	42	20	24	20	17	20	16200
NOT REPORTED	20	2	4	1	1	1	4	1	3	5	...
BROKEN PLASTER:											
NO BROKEN PLASTER	12 173	1 040	1 261	1 581	1 425	1 464	1 283	1 053	1 270	1 796	27700
WITH BROKEN PLASTER	240	79	47	32	18	11	10	11	11	20	14300
NOT REPORTED	15	2	-	1	-	3	3	-	-	6	...
PEELING PAINT:											
NO PEELING PAINT	12 131	1 022	1 263	1 576	1 412	1 457	1 282	1 051	1 271	1 797	27700
WITH PEELING PAINT	279	95	43	37	30	20	12	14	10	18	15100
NOT REPORTED	18	3	2	1	2	2	2	-	-	7	...
INTERIOR FLOORS											
NO HOLES IN FLOOR	12 218	1 068	1 284	1 588	1 423	1 465	1 276	1 049	1 268	1 797	27500
WITH HOLES IN FLOOR	116	44	15	16	13	6	7	5	5	5	14600
NOT REPORTED	94	8	10	10	8	7	13	11	7	20	31500
SELECTED STRUCTURAL DEFICIENCIES AND WISH TO MOVE											
WITH STRUCTURAL DEFICIENCIES	1 743	300	214	243	205	177	136	112	129	227	22800
HOUSEHOLD WOULD LIKE TO MOVE[2]	62	30	12	4	4	2	3	2	2	1	10300
UNITS WITH SIGNS OF WATER LEAKAGE IN BASEMENT	10	1	2	1	2	-	-	2	2	1	...
UNITS WITH SIGNS OF WATER LEAKAGE IN ROOF	34	22	4	2	1	2	1	1	-	1	...
UNITS WITH OPEN CRACKS OR HOLES IN INTERIOR CEILINGS AND WALLS	42	25	8	2	2	1	3	1	-	1	10000-
UNITS WITH HOLES IN FLOOR	25	16	4	1	1	1	1	-	1	1	...
UNITS WITH BROKEN PLASTER ON INTERIOR CEILINGS AND WALLS	27	16	8	-	2	-	1	-	-	-	...
UNITS WITH PEELING PAINT ON INTERIOR CEILINGS AND WALLS	27	20	6	-	1	-	-	1	-	1	...
UNITS WITH 2 OR MORE STRUCTURAL DEFICIENCIES	47	28	10	2	2	1	2	1	-	1	10000-
HOUSEHOLD WOULD NOT LIKE TO MOVE	1 498	256	184	202	172	168	114	95	104	204	23100
NOT REPORTED	182	14	17	37	29	7	18	15	22	22	23900
NO STRUCTURAL DEFICIENCIES	10 681	820	1 094	1 371	1 238	1 302	1 159	953	1 152	1 592	28100
NOT REPORTED	4	-	-	-	-	-	2	-	-	2	...
OVERALL OPINION OF STRUCTURE											
EXCELLENT	4 940	156	241	391	446	540	556	544	756	1 310	36300
GOOD	5 849	531	718	945	819	792	653	462	467	462	24500
FAIR	1 454	373	322	254	160	136	70	52	44	43	15600
POOR	123	56	19	14	9	4	9	4	7	-	11300
NOT REPORTED	63	4	8	10	11	8	7	3	7	6	24600

[1]LIMITED TO 1-FAMILY HOMES ON LESS THAN 10 ACRES AND NO BUSINESS ON PROPERTY.
[2]FIGURES WILL NOT ADD TO TOTAL BECAUSE MORE THAN ONE STRUCTURAL DEFICIENCY WAS REPORTED FOR THE SAME UNIT.

TABLE D-7. VALUE OF OWNER OCCUPIED HOUSING UNITS BY FAILURES IN PLUMBING FACILITIES AND EQUIPMENT: 1976

(NUMBERS IN THOUSANDS. DATA BASED ON SAMPLE, SEE TEXT. FOR MINIMUM BASE FOR DERIVED FIGURES (PERCENT, MEDIAN, ETC.) AND MEANING OF SYMBOLS, SEE TEXT)

SOUTH	TOTAL	LESS THAN $10,000	$10,000 TO $14,999	$15,000 TO $19,999	$20,000 TO $24,999	$25,000 TO $29,999	$30,000 TO $34,999	$35,000 TO $39,999	$40,000 TO $49,999	$50,000 OR MORE	MEDIAN (DOLLARS)
SPECIFIED OWNER OCCUPIED[1]	12 428	1 121	1 308	1 614	1 443	1 478	1 296	1 065	1 281	1 822	27500
UNITS OCCUPIED 3 MONTHS OR LONGER	12 065	1 098	1 282	1 569	1 413	1 434	1 244	1 031	1 237	1 757	27300
WATER SUPPLY											
WITH PIPED WATER INSIDE STRUCTURE	11 972	1 034	1 270	1 565	1 409	1 433	1 241	1 031	1 235	1 753	27500
NO BREAKDOWNS	11 659	990	1 231	1 523	1 375	1 391	1 211	1 004	1 215	1 719	27600
WITH BREAKDOWNS	236	37	29	36	26	32	20	15	16	24	23000
UNUSABLE 6 CONSECUTIVE HOURS OR LONGER:											
1 TIME	180	28	22	29	23	26	13	12	14	14	22600
2 TIMES	28	3	2	4	2	4	6	1	1	5	...
3 TIMES OR MORE	24	7	4	2	1	1	1	2	1	5	...
NOT REPORTED	3	-	-	1	-	1	1	-	-	-	...
DON'T KNOW	11	1	3	-	2	1	1	2	-	1	...
NOT REPORTED	66	6	8	7	7	8	9	9	4	9	28700
REASON FOR BREAKDOWN:											
PROBLEMS INSIDE BUILDING	20	3	5	2	-	5	-	2	1	2	...
PROBLEMS OUTSIDE BUILDING	211	34	23	33	25	26	19	13	15	21	23000
NOT REPORTED	4	-	-	1	1	1	1	-	-	1	...
NO PIPED WATER INSIDE STRUCTURE	93	64	12	4	4	1	3	-	2	4	10000-
SEWAGE DISPOSAL											
WITH PUBLIC SEWER, SEPTIC TANK, OR CESSPOOL	11 901	985	1 264	1 559	1 407	1 430	1 239	1 031	1 235	1 751	27600
NO BREAKDOWNS	11 651	948	1 240	1 525	1 383	1 404	1 214	1 007	1 208	1 723	27600
WITH BREAKDOWNS	140	16	14	20	18	16	12	15	16	11	25400
UNUSABLE 6 CONSECUTIVE HOURS OR LONGER:											
1 TIME	109	16	12	18	16	10	9	8	13	8	22800
2 TIMES	18	1	1	1	1	4	3	5	1	2	...
3 TIMES OR MORE	10	-	1	2	2	1	-	2	2	2	...
NOT REPORTED	3	-	-	-	-	2	-	-	2	-	...
DON'T KNOW	-	-	-	-	-	-	-	-	-	-	-
NOT REPORTED	110	21	9	14	6	10	13	9	11	17	27400
WITH CHEMICAL TOILET, PRIVY, OR OTHER MEANS	164	113	18	10	6	4	5	-	2	6	10000-
TYPE OF SEWAGE DISPOSAL											
WITH PUBLIC SEWER	7 842	583	810	1 078	922	944	815	666	839	1 184	27800
1 OR MORE BREAKDOWNS	94	9	7	15	11	11	10	11	12	8	27100
WITH SEPTIC TANK OR CESSPOOL	4 059	402	453	481	484	486	425	364	396	567	27100
1 OR MORE BREAKDOWNS	46	7	7	5	7	5	2	4	5	3	22600
FLUSH TOILET											
WITH ALL PLUMBING FACILITIES	11 791	918	1 245	1 550	1 405	1 425	1 237	1 028	1 232	1 750	27700
WITH ONLY 1 FLUSH TOILET	5 825	833	1 071	1 212	914	747	430	270	213	135	19200
NO BREAKDOWNS IN FLUSH TOILET	5 650	803	1 040	1 177	888	728	419	263	203	130	19200
WITH BREAKDOWNS IN FLUSH TOILET	131	24	31	29	20	8	8	5	4	1	16900
UNUSABLE 6 CONSECUTIVE HOURS OR LONGER:											
1 TIME	111	21	25	26	16	7	5	5	4	1	16800
2 TIMES	7	1	-	2	2	-	1	1	-	-	...
3 TIMES	4	-	4	-	-	-	-	-	-	-	...
4 TIMES OR MORE	7	-	2	1	2	1	2	-	-	-	...
NOT REPORTED	2	2	-	-	-	-	-	-	-	-	...
NOT REPORTED	44	7	1	5	5	11	2	2	6	5	26900
REASON FOR BREAKDOWN:											
PROBLEMS INSIDE BUILDING	65	10	14	15	14	3	4	5	1	1	18100
PROBLEMS OUTSIDE BUILDING	64	12	17	14	6	5	4	1	4	-	15800
NOT REPORTED	2	2	-	-	-	-	-	-	-	-	...
LACKING SOME OR ALL PLUMBING FACILITIES	274	180	38	19	8	9	7	2	5	7	10000-
ELECTRIC FUSE BLOWOUTS											
NO FUSE OR SWITCH BLOWOUTS	10 614	993	1 172	1 381	1 255	1 241	1 099	904	1 084	1 485	27000
WITH FUSE OR SWITCH BLOWOUTS	1 359	101	101	169	151	182	129	121	146	258	29300
1 TIME	766	58	53	99	76	106	86	73	77	139	29600
2 TIMES	279	26	21	33	27	31	22	27	34	58	30300
3 TIMES OR MORE	288	16	26	33	40	45	19	19	32	58	28200
NOT REPORTED	25	2	1	4	8	-	2	2	3	3	...
DON'T KNOW	35	2	4	6	1	4	8	-	4	6	...
NOT REPORTED	57	2	5	13	5	7	8	5	4	7	27400
UNITS OCCUPIED LAST WINTER	11 429	1 066	1 242	1 505	1 340	1 344	1 169	980	1 148	1 635	27100
HEATING EQUIPMENT											
WITH HEATING EQUIPMENT	11 411	1 065	1 242	1 505	1 340	1 341	1 164	976	1 147	1 632	27100
NO BREAKDOWNS	10 805	1 006	1 177	1 427	1 296	1 261	1 096	942	1 085	1 515	27000
WITH BREAKDOWNS	540	49	55	72	39	71	61	30	56	107	28900
1 TIME	411	30	34	56	32	55	48	20	45	90	29800
2 TIMES	71	6	12	8	6	11	6	5	6	12	27100
3 TIMES	18	7	1	1	1	2	3	3	1	1	...
4 TIMES OR MORE	19	1	3	4	-	2	4	-	4	2	...
NOT REPORTED	21	5	5	3	1	2	-	2	1	3	...
NOT REPORTED	66	11	9	7	4	9	7	4	5	10	26100
NO HEATING EQUIPMENT	18	1	-	-	-	3	5	4	2	3	...
INSUFFICIENT HEAT											
ADDITIONAL HEAT SOURCE:											
WITH SPECIFIED HEATING EQUIPMENT[2]	9 581	472	826	1 203	1 191	1 216	1 082	904	1 100	1 587	29500
NO ADDITIONAL HEAT SOURCE USED	8 842	405	703	1 073	1 104	1 137	1 021	868	1 036	1 496	30000
USED KITCHEN STOVE, FIREPLACE, OR PORTABLE HEATER	675	64	115	125	81	70	53	31	57	79	22000
NOT REPORTED	64	3	8	6	5	9	7	4	7	13	30100
LACKING SPECIFIED HEATING EQUIPMENT OR NONE	1 848	594	416	301	149	128	87	77	48	47	14000

[1]LIMITED TO 1-FAMILY HOMES ON LESS THAN 10 ACRES AND NO BUSINESS ON PROPERTY.
[2]EXCLUDES ROOM HEATERS WITHOUT FLUE OR VENT, FIREPLACES, STOVES, AND PORTABLE HEATERS.

TABLE D-7. VALUE OF OWNER OCCUPIED HOUSING UNITS BY FAILURES IN PLUMBING FACILITIES AND EQUIPMENT: 1976--CONTINUED

(NUMBERS IN THOUSANDS. DATA BASED ON SAMPLE, SEE TEXT. FOR MINIMUM BASE FOR DERIVED FIGURES (PERCENT, MEDIAN, ETC.) AND MEANING OF SYMBOLS, SEE TEXT)

SOUTH	TOTAL	LESS THAN $10,000	$10,000 TO $14,999	$15,000 TO $19,999	$20,000 TO $24,999	$25,000 TO $29,999	$30,000 TO $34,999	$35,000 TO $39,999	$40,000 TO $49,999	$50,000 OR MORE	MEDIAN (DOLLARS)
UNITS OCCUPIED LAST WINTER--CONTINUED											
INSUFFICIENT HEAT--CONTINUED											
ROOMS LACKING SPECIFIED HEAT SOURCE:											
WITH SPECIFIED HEATING EQUIPMENT[1]	9 581	472	826	1 203	1 191	1 216	1 082	904	1 100	1 587	29500
NO ROOMS LACKING AIR DUCTS, REGISTERS, RADIATORS OR HEATERS	7 050	179	372	651	838	900	914	776	974	1 447	33200
ROOMS LACKING AIR DUCTS, REGISTERS, RADIATORS OR HEATERS	2 425	291	446	534	336	308	157	118	118	117	19400
1 ROOM	491	54	73	72	45	54	45	38	48	62	25100
2 ROOMS	549	99	117	114	72	60	25	29	16	18	17600
3 ROOMS OR MORE	1 385	138	256	348	219	194	87	52	54	37	19300
NOT REPORTED	106	2	8	18	16	9	10	10	8	24	29500
LACKING SPECIFIED HEATING EQUIPMENT OR NONE	1 848	594	416	301	149	128	87	77	48	47	14000
CLOSURE OF ROOMS:											
WITH HEATING EQUIPMENT	11 411	1 065	1 242	1 505	1 340	1 341	1 164	976	1 147	1 632	27100
NO ROOMS CLOSED	10 951	943	1 162	1 433	1 296	1 303	1 133	964	1 122	1 595	27500
CLOSED CERTAIN ROOMS	404	116	71	68	40	29	26	9	19	26	16100
LIVING ROOM ONLY	31	9	8	3	4	-	3	1	1	2	...
DINING ROOM ONLY	4	2	-	2	1	-	-	-	-	-	...
1 OR MORE BEDROOMS ONLY	266	89	49	48	23	18	16	3	9	12	14500
OTHER ROOMS OR COMBINATION	87	13	14	14	10	9	7	3	8	9	21500
NOT REPORTED	15	3	1	2	2	2	-	2	-	4	...
NOT REPORTED	56	6	8	4	4	9	5	4	6	11	28600
NO HEATING EQUIPMENT	18	1	-	-	-	3	5	4	2	3	...

[1]EXCLUDES ROOM HEATERS WITHOUT FLUE OR VENT, FIREPLACES, STOVES, AND PORTABLE HEATERS.

TABLE D-8. VALUE OF OWNER OCCUPIED HOUSING UNITS BY SELECTED NEIGHBORHOOD CHARACTERISTICS: 1976

(NUMBERS IN THOUSANDS. DATA BASED ON SAMPLE, SEE TEXT. FOR MINIMUM BASE FOR DERIVED FIGURES (PERCENT, MEDIAN, ETC.) AND MEANING OF SYMBOLS, SEE TEXT)

SOUTH	TOTAL	LESS THAN $10,000	$10,000 TO $14,999	$15,000 TO $19,999	$20,000 TO $24,999	$25,000 TO $29,999	$30,000 TO $34,999	$35,000 TO $39,999	$40,000 TO $49,999	$50,000 OR MORE	MEDIAN (DOLLARS)
SPECIFIED OWNER OCCUPIED[1]	12 428	1 121	1 308	1 614	1 443	1 478	1 296	1 065	1 281	1 822	27500
NEIGHBORHOOD CONDITIONS AND WISH TO MOVE[2]											
NO STREET OR HIGHWAY NOISE	8 529	743	831	1 037	977	985	892	740	956	1 370	28400
WITH STREET OR HIGHWAY NOISE	3 875	375	475	571	465	494	399	325	324	447	25500
BOTHERSOME TO RESPONDENT	1 435	131	162	211	182	187	164	116	112	170	25800
WOULD LIKE TO MOVE	316	41	47	49	42	43	25	28	21	20	22500
WOULD NOT LIKE TO MOVE	1 117	90	114	161	140	144	139	88	90	150	26800
NOT REPORTED	2	-	1	1	-	-	-	-	-	1	...
NOT BOTHERSOME TO RESPONDENT	2 430	243	312	360	283	305	235	205	212	274	25300
NOT REPORTED	10	1	1	-	-	2	1	4	-	2	...
NOT REPORTED	24	2	1	6	2	-	5	1	2	5	...
NO AIRPLANE TRAFFIC NOISE	10 331	995	1 105	1 353	1 216	1 199	1 046	870	1 085	1 462	27100
WITH AIRPLANE TRAFFIC NOISE	2 071	123	201	256	227	280	245	193	193	353	29100
BOTHERSOME TO RESPONDENT	622	25	59	86	82	83	69	59	56	103	28600
WOULD LIKE TO MOVE	102	3	11	17	13	13	11	5	11	18	27900
WOULD NOT LIKE TO MOVE	517	22	49	67	69	70	58	53	45	85	28800
NOT REPORTED	2	-	-	2	-	-	-	1	-	-	...
NOT BOTHERSOME TO RESPONDENT	1 442	98	142	170	143	195	175	134	137	248	29300
NOT REPORTED	7	-	-	-	2	2	1	-	1	2	...
NOT REPORTED	26	2	1	5	1	-	5	1	3	7	...
NO HEAVY TRAFFIC	8 986	724	813	1 087	1 023	1 072	961	806	1 015	1 486	28900
WITH HEAVY TRAFFIC	3 417	395	494	521	420	407	329	256	263	330	23500
BOTHERSOME TO RESPONDENT	1 134	98	140	149	140	136	142	104	103	122	26500
WOULD LIKE TO MOVE	287	34	37	49	43	40	27	26	14	18	22800
WOULD NOT LIKE TO MOVE	843	63	103	99	97	95	114	78	88	104	28100
NOT REPORTED	3	2	-	-	-	1	-	-	-	1	...
NOT BOTHERSOME TO RESPONDENT	2 273	296	352	372	281	270	186	150	161	206	22100
NOT REPORTED	10	2	1	-	-	1	2	3	-	2	...
NOT REPORTED	25	2	1	5	-	-	5	3	3	5	...
NO STREETS IN NEED OF REPAIR	9 692	761	937	1 187	1 108	1 183	1 032	859	1 074	1 552	28600
WITH STREETS IN NEED OF REPAIR	2 711	355	369	423	334	295	260	205	205	265	23100
BOTHERSOME TO RESPONDENT	1 686	199	214	259	217	196	160	146	123	172	23900
WOULD LIKE TO MOVE	242	38	34	46	27	35	20	14	10	18	20500
WOULD NOT LIKE TO MOVE	1 442	160	179	213	190	160	141	132	113	154	24400
NOT REPORTED	2	-	1	-	1	1	-	-	-	-	...
NOT BOTHERSOME TO RESPONDENT	1 011	154	153	163	114	97	99	59	80	92	21500
NOT REPORTED	14	3	1	2	3	2	1	-	2	1	...
NOT REPORTED	24	4	2	4	1	-	5	1	2	5	...
NO ROADS IMPASSABLE	11 083	956	1 140	1 424	1 285	1 327	1 148	966	1 176	1 660	27800
WITH ROADS IMPASSABLE	1 295	161	164	181	154	148	138	98	102	148	24600
BOTHERSOME TO RESPONDENT	746	86	98	113	91	84	77	62	63	72	24200
WOULD LIKE TO MOVE	150	20	24	35	20	16	14	11	5	4	19400
WOULD NOT LIKE TO MOVE	595	66	74	77	71	68	62	51	57	68	25700
NOT REPORTED	1	-	-	1	-	-	-	-	-	-	...
NOT BOTHERSOME TO RESPONDENT	546	73	66	68	63	64	61	36	38	76	25200
NOT REPORTED	3	1	1	-	-	-	-	-	1	-	...
NOT REPORTED	50	4	4	9	4	3	9	1	3	13	31100
NO OCCUPIED HOUSING IN RUNDOWN CONDITION	11 272	927	1 149	1 431	1 301	1 328	1 193	974	1 226	1 743	28100
WITH OCCUPIED HOUSING IN RUNDOWN CONDITION	1 123	189	155	178	140	150	98	90	51	72	21400
BOTHERSOME TO RESPONDENT	614	63	83	103	83	94	64	54	29	41	23500
WOULD LIKE TO MOVE	198	23	23	37	29	36	25	13	7	5	22800
WOULD NOT LIKE TO MOVE	414	40	60	65	54	58	39	40	21	36	23900
NOT REPORTED	2	-	-	2	-	-	-	-	-	-	...
NOT BOTHERSOME TO RESPONDENT	495	124	70	72	54	56	33	34	22	30	18700
NOT REPORTED	14	2	2	3	3	-	1	3	-	1	...
NOT REPORTED	33	4	4	5	3	1	5	1	5	6	...
NO COMMERCIAL OR NONRESIDENTIAL ACTIVITIES	10 784	943	1 061	1 351	1 246	1 275	1 137	951	1 157	1 665	28100
WITH COMMERCIAL OR NONRESIDENTIAL ACTIVITIES	1 604	173	244	259	197	200	154	112	119	146	23200
BOTHERSOME TO RESPONDENT	284	16	41	38	30	46	33	20	24	37	26900
WOULD LIKE TO MOVE	95	5	14	15	10	15	9	13	7	7	26000
WOULD NOT LIKE TO MOVE	186	11	27	21	20	29	24	7	17	30	27400
NOT REPORTED	3	-	-	2	-	2	-	-	-	-	...
NOT BOTHERSOME TO RESPONDENT	1 314	156	202	221	164	153	121	92	95	109	22400
NOT REPORTED	7	1	1	1	2	1	-	-	-	-	...
NOT REPORTED	39	4	3	4	1	4	5	2	6	10	33700
NO ODORS, SMOKE, OR GAS	11 321	1 012	1 178	1 431	1 316	1 324	1 185	984	1 175	1 717	27700
WITH ODORS, SMOKE, OR GAS	1 081	107	128	176	128	153	106	80	104	99	25100
BOTHERSOME TO RESPONDENT	704	64	76	111	75	110	66	59	75	68	26200
WOULD LIKE TO MOVE	165	18	25	35	24	23	8	9	14	9	21000
WOULD NOT LIKE TO MOVE	536	46	52	74	52	86	57	50	61	59	27600
NOT REPORTED	3	-	-	2	-	1	1	-	-	-	...
NOT BOTHERSOME TO RESPONDENT	372	43	50	64	52	42	40	22	29	29	22700
NOT REPORTED	5	-	2	1	-	1	-	-	-	2	...
NOT REPORTED	26	2	2	7	-	2	5	1	2	6	...
ADEQUATE STREET LIGHTS	8 628	785	957	1 150	989	1 003	889	737	889	1 229	27200
INADEQUATE STREET LIGHTS	3 761	330	346	458	452	475	401	325	388	585	28100
BOTHERSOME TO RESPONDENT	1 291	78	107	140	165	187	165	109	149	191	29100
WOULD LIKE TO MOVE	125	13	15	24	21	24	5	8	7	6	22300
WOULD NOT LIKE TO MOVE	1 161	65	92	116	144	161	160	100	141	183	30100
NOT REPORTED	5	1	-	-	-	2	-	1	-	2	...
NOT BOTHERSOME TO RESPONDENT	2 447	250	238	311	284	285	236	215	235	392	27500
NOT REPORTED	23	2	1	7	2	3	-	1	4	2	...
NOT REPORTED	39	5	4	6	3	1	5	3	5	7	30400
NO NEIGHBORHOOD CRIME	10 720	1 023	1 155	1 390	1 253	1 265	1 118	925	1 128	1 463	27100
WITH NEIGHBORHOOD CRIME	1 673	93	151	216	190	213	174	135	149	352	29400
BOTHERSOME TO RESPONDENT	1 179	54	103	150	139	156	109	99	101	268	29600
WOULD LIKE TO MOVE	230	20	34	41	36	36	18	16	8	20	22700
WOULD NOT LIKE TO MOVE	947	34	68	108	103	119	92	83	92	247	32200
NOT REPORTED	2	-	-	-	-	-	-	-	-	2	...
NOT BOTHERSOME TO RESPONDENT	488	39	48	66	50	56	63	35	48	84	28700
NOT REPORTED	6	-	-	-	1	2	2	1	-	-	...
NOT REPORTED	35	5	2	8	-	1	4	5	4	6	...

[1] LIMITED TO 1-FAMILY HOMES ON LESS THAN 10 ACRES AND NO BUSINESS ON PROPERTY.
[2] WISH TO MOVE RELATES ONLY TO RESPONDENTS' OPINION OF SPECIFIC CONDITIONS.

TABLE D-8. VALUE OF OWNER OCCUPIED HOUSING UNITS BY SELECTED NEIGHBORHOOD CHARACTERISTICS: 1976--CONTINUED

(NUMBERS IN THOUSANDS. DATA BASED ON SAMPLE, SEE TEXT. FOR MINIMUM BASE FOR DERIVED FIGURES (PERCENT, MEDIAN, ETC.) AND MEANING OF SYMBOLS, SEE TEXT)

SOUTH	TOTAL	LESS THAN $10,000	$10,000 TO $14,999	$15,000 TO $19,999	$20,000 TO $24,999	$25,000 TO $29,999	$30,000 TO $34,999	$35,000 TO $39,999	$40,000 TO $49,999	$50,000 OR MORE	MEDIAN (DOLLARS)
NEIGHBORHOOD CONDITIONS AND WISH TO MOVE[1]--CONTINUED											
NO TRASH, LITTER, OR JUNK	10 420	875	1 069	1 284	1 176	1 226	1 095	921	1 143	1 632	28300
WITH TRASH, LITTER, OR JUNK	1 974	243	236	324	265	249	197	143	135	182	23500
BOTHERSOME TO RESPONDENT	1 361	153	158	224	178	169	156	105	100	119	24100
WOULD LIKE TO MOVE	287	45	35	59	38	44	29	16	10	9	20400
WOULD NOT LIKE TO MOVE	1 073	107	123	163	141	125	126	89	90	110	25100
NOT REPORTED	2	-	-	2	-	-	-	-	-	-	...
NOT BOTHERSOME TO RESPONDENT	604	89	78	99	87	76	40	39	35	62	22100
NOT REPORTED	9	1	-	2	-	4	2	-	-	1	...
NOT REPORTED	34	2	3	6	3	4	4	1	4	7	...
NO BOARDED UP OR ABANDONED STRUCTURES	11 660	981	1 177	1 471	1 350	1 399	1 235	1 025	1 255	1 766	28000
WITH BOARDED UP OR ABANDONED STRUCTURES	746	138	130	139	93	79	56	38	22	52	18800
BOTHERSOME TO RESPONDENT	279	33	47	48	36	39	22	24	11	20	21600
WOULD LIKE TO MOVE	80	14	14	20	8	10	8	3	2	1	18000
WOULD NOT LIKE TO MOVE	197	19	33	26	28	28	13	21	9	20	23700
NOT REPORTED	2	-	-	2	-	-	-	-	-	-	...
NOT BOTHERSOME TO RESPONDENT	462	104	83	87	58	40	35	15	11	30	17500
NOT REPORTED	5	1	-	3	-	-	-	-	-	2	...
NOT REPORTED	22	2	1	4	-	1	5	1	5	4	...
NEIGHBORHOOD SERVICES											
ADEQUATE NEIGHBORHOOD SERVICES	5 451	449	614	735	679	657	539	451	542	785	26900
INADEQUATE NEIGHBORHOOD SERVICES[2]	6 954	669	692	873	763	820	755	613	738	1 032	27900
PUBLIC TRANSPORTATION	5 273	466	484	606	576	644	585	458	605	847	28900
SCHOOLS	590	68	53	71	51	60	62	56	64	105	29300
SHOPPING	1 640	246	189	208	191	184	159	131	144	188	24600
POLICE PROTECTION	1 225	152	143	161	154	142	141	93	96	143	25100
FIRE PROTECTION	984	142	119	116	126	95	114	76	93	104	24600
HOSPITALS OR HEALTH CLINICS	1 895	212	237	270	216	213	194	160	186	208	25300
DON'T KNOW	4	1	-	2	1	-	-	-	-	-	...
NOT REPORTED	19	2	1	4	1	1	2	1	2	5	...
NEIGHBORHOOD SERVICES AND WISH TO MOVE[3]											
WITH INADEQUATE SERVICE	6 954	669	692	873	763	820	755	613	738	1 032	27900
HOUSEHOLD WOULD LIKE TO MOVE[2]	444	53	49	68	58	53	47	44	34	38	24500
BECAUSE OF PUBLIC TRANSPORTATION	123	17	17	14	12	11	14	14	16	7	25700
BECAUSE OF SCHOOLS	106	8	7	16	15	10	13	10	10	18	28300
BECAUSE OF SHOPPING	87	16	10	14	9	10	7	10	6	4	21800
BECAUSE OF POLICE PROTECTION	134	16	20	27	25	15	15	7	3	6	20800
BECAUSE OF FIRE PROTECTION	78	9	11	11	13	11	8	4	8	4	23300
BECAUSE OF HOSPITALS OR HEALTH CLINICS	119	17	22	21	13	11	10	15	6	5	20100
HOUSEHOLD WOULD NOT LIKE TO MOVE	6 269	598	617	770	689	744	677	547	670	957	28100
NOT REPORTED	240	18	26	35	15	23	31	22	33	36	30400
WITH ADEQUATE SERVICE	5 455	450	614	737	680	657	539	451	542	785	26900
NOT REPORTED	19	2	1	4	1	1	2	1	2	5	...
OVERALL OPINION OF NEIGHBORHOOD											
EXCELLENT	5 031	256	354	423	432	516	564	516	726	1 243	34700
GOOD	5 605	536	641	869	741	766	594	465	484	509	25100
FAIR	1 558	294	269	269	240	172	120	78	60	55	19000
POOR	175	31	33	45	18	20	11	4	4	7	17500
NOT REPORTED	60	2	10	8	11	4	7	2	8	7	24200
HOUSEHOLD WOULD LIKE TO MOVE	1 021	110	134	169	138	132	108	81	78	70	23500
EXCELLENT	104	4	10	8	11	9	17	7	18	20	32900
GOOD	371	26	45	49	43	53	43	44	39	29	27100
FAIR	419	56	54	81	69	54	42	27	18	17	21300
POOR	126	24	25	30	15	16	5	4	3	4	17300
NOT REPORTED	2	-	-	2	-	-	-	-	-	-	...
HOUSEHOLD WOULD NOT LIKE TO MOVE	11 379	1 007	1 172	1 440	1 304	1 343	1 184	981	1 202	1 746	27900
EXCELLENT	4 920	252	344	415	421	505	546	508	708	1 222	34800
GOOD	5 230	508	596	820	699	712	551	421	444	481	24900
FAIR	1 137	239	215	187	170	117	78	51	42	38	18100
POOR	49	7	8	15	3	5	6	1	1	3	18100
NOT REPORTED	42	1	9	3	11	4	3	1	6	3	23700
NOT REPORTED	28	4	1	5	2	3	5	2	2	5	...

[1] WISH TO MOVE RELATES ONLY TO RESPONDENTS' OPINION OF SPECIFIC CONDITIONS.
[2] FIGURES WILL NOT ADD TO TOTAL BECAUSE MORE THAN ONE INADEQUATE SERVICE WAS REPORTED FOR THE SAME UNIT.
[3] WISH TO MOVE RELATES ONLY TO RESPONDENTS' OPINION OF SPECIFIC SERVICES.

TABLE D-9. GROSS RENT OF RENTER OCCUPIED HOUSING UNITS BY OCCUPANCY AND UTILIZATION CHARACTERISTICS AND SERVICES AVAILABLE: 1976

(NUMBERS IN THOUSANDS. DATA BASED ON SAMPLE, SEE TEXT. FOR MINIMUM BASE FOR DERIVED FIGURES (PERCENT, MEDIAN, ETC.) AND MEANING OF SYMBOLS, SEE TEXT)

SOUTH	TOTAL	LESS THAN $70	$70 TO $99	$100 TO $124	$125 TO $149	$150 TO $174	$175 TO $199	$200 TO $249	$250 TO $299	$300 OR MORE	NO CASH RENT	MEDIAN (DOLLARS)
SPECIFIED RENTER OCCUPIED[1]	7 637	860	912	903	855	868	850	1 028	459	380	524	151
DURATION OF OCCUPANCY												
HOUSEHOLD HEAD LIVED HERE:												
LESS THAN 3 MONTHS	1 211	75	89	131	144	169	198	203	79	86	37	171
3 MONTHS OR LONGER	6 426	786	823	772	710	699	651	825	380	293	486	145
LIVED HERE LAST WINTER	4 794	691	692	575	545	439	442	523	267	195	426	135
COMPLETE BATHROOMS												
1	5 751	567	788	832	783	785	731	719	179	70	295	142
1 AND ONE-HALF	610	8	13	29	33	50	81	173	120	65	38	220
2 OR MORE	737	12	5	15	28	23	34	135	158	244	84	273
ALSO USED BY ANOTHER HOUSEHOLD	77	45	8	3	1	5	-	-	1	-	14	70-
NONE	463	229	98	24	9	4	4	1	1	1	93	70-
COMPLETE KITCHEN FACILITIES												
FOR EXCLUSIVE USE OF HOUSEHOLD	7 259	667	865	885	837	854	848	1 020	458	374	451	154
ALSO USED BY ANOTHER HOUSEHOLD	42	22	2	-	2	2	-	2	-	-	13	...
NO COMPLETE KITCHEN FACILITIES	336	172	46	18	15	12	1	6	1	5	60	70-
CONDITION OF KITCHEN FACILITIES												
WITH COMPLETE KITCHEN FACILITIES	7 301	689	866	885	839	856	848	1 022	458	374	464	154
ALL USABLE	7 208	677	855	872	829	841	838	1 011	458	371	457	154
1 OR MORE NOT USABLE[2]	79	10	10	13	11	13	7	7	-	4	5	135
KITCHEN SINK	19	5	3	1	2	3	2	-	-	2	1	...
REFRIGERATOR	27	4	6	8	2	1	-	4	-	-	1	...
RANGE OR COOKSTOVE	35	2	4	4	7	7	5	4	-	-	2	...
NOT REPORTED	4	-	-	-	-	2	1	-	-	1	-	...
NOT REPORTED	13	2	1	-	-	1	3	4	-	-	2	...
LACKING COMPLETE KITCHEN FACILITIES	336	172	46	18	15	12	1	6	1	5	60	70-
TYPE OF HOUSEHOLD												
2-OR-MORE-PERSON HOUSEHOLDS	5 303	423	634	639	622	616	567	748	373	336	346	156
HUSBAND-WIFE[3]	3 486	169	377	421	414	422	385	504	267	252	273	163
WITH 1 OR MORE SUBFAMILIES	54	1	11	12	5	4	9	2	4	3	2	131
WITH OTHER RELATIVES OR NONRELATIVES	305	20	51	42	31	32	38	29	16	22	24	146
WITH OWN CHILDREN UNDER 18 YEARS	1 914	91	195	239	230	215	219	284	149	147	145	164
OTHER MALE HEAD[3]	430	33	42	45	42	57	64	65	33	34	16	169
WITH 1 OR MORE SUBFAMILIES	18	-	3	1	2	5	2	2	2	-	1	...
WITH OTHER RELATIVES OR NONRELATIVES	379	28	35	36	35	52	55	64	27	34	12	173
WITH OWN CHILDREN UNDER 18 YEARS	49	3	4	9	8	6	8	2	5	3	1	149
FEMALE HEAD[3]	1 387	221	215	173	165	136	118	178	73	50	57	133
WITH 1 OR MORE SUBFAMILIES	40	6	5	6	5	4	4	3	5	-	2	134
WITH OTHER RELATIVES OR NONRELATIVES	560	65	92	68	65	51	54	85	31	19	29	140
WITH OWN CHILDREN UNDER 18 YEARS	860	142	143	108	102	92	68	104	42	32	27	130
1-PERSON HOUSEHOLDS	2 335	437	278	264	233	252	283	280	86	44	178	135
BEDROOMS												
NONE AND 1	2 442	410	321	303	266	324	328	279	72	37	101	137
2 OR MORE	5 195	450	592	600	588	543	521	748	387	342	423	157
NONE LACKING PRIVACY	4 302	321	373	445	470	472	470	718	372	330	330	169
1 OR MORE LACKING PRIVACY	880	129	217	155	117	71	51	27	14	9	90	108
PRIVACY NOT REPORTED	14	-	2	-	1	-	-	4	1	3	3	...
3-OR-MORE-PERSON HOUSEHOLDS	3 024	254	364	389	358	323	307	402	205	216	206	153
NO BEDROOMS USED BY 3 PERSONS OR MORE	2 274	162	216	264	269	230	250	343	184	203	153	166
BEDROOMS USED BY 3 PERSONS OR MORE	688	91	138	116	83	83	52	55	16	8	48	119
1	598	77	107	103	78	74	43	52	16	8	41	122
2 OR MORE	90	14	30	12	5	9	9	3	-	-	7	96
BEDROOMS USED BY PERSONS 13 YEARS OF AGE OR OLDER	429	65	92	70	51	39	35	33	7	3	34	114
NO BEDROOMS USED BY PERSONS 13 YEARS OF AGE OR OLDER	179	19	30	27	21	34	9	19	6	5	9	135
NOT REPORTED	80	6	16	19	11	10	8	3	3	-	5	120
NO BEDROOMS	4	-	-	1	2	-	-	-	-	-	2	...
NOT REPORTED	58	1	10	9	4	10	5	5	5	5	4	157
1- AND 2-PERSON HOUSEHOLDS	4 613	606	548	514	496	545	543	625	254	164	317	148
PLUMBING FACILITIES BY PERSONS PER ROOM												
WITH ALL PLUMBING FACILITIES	7 117	589	814	879	849	859	846	1 027	457	379	418	156
1.00 OR LESS	6 628	552	714	798	788	800	802	984	437	367	387	158
1.01 TO 1.50	362	30	66	58	47	40	31	38	17	12	22	133
1.51 OR MORE	128	7	34	23	14	19	13	6	4	-	9	119
LACKING SOME OR ALL PLUMBING FACILITIES	520	271	98	24	6	8	4	1	2	1	106	70-
1.00 OR LESS	421	226	73	16	4	6	2	-	2	1	90	70-
1.01 TO 1.50	55	27	11	6	1	-	1	1	-	-	9	70-
1.51 OR MORE	44	18	14	2	1	2	1	-	-	-	7	72
GARBAGE COLLECTION SERVICE												
WITH SERVICE	6 892	727	797	816	781	808	813	973	441	361	375	154
LESS THAN ONCE A WEEK	29	9	4	5	2	1	3	-	-	1	4	...
ONCE A WEEK	1 123	145	175	165	156	117	97	103	36	20	109	128
TWICE A WEEK OR MORE	4 788	478	565	566	529	571	565	690	331	283	209	156
DON'T KNOW	940	91	52	78	93	117	146	179	74	58	52	177
NOT REPORTED	13	4	-	1	-	2	3	1	-	-	2	...
NO SERVICE	718	132	114	84	68	55	31	49	18	18	148	111
METHOD OF DISPOSAL:												
INCINERATOR, TRASH CHUTE, OR COMPACTOR	135	17	24	12	16	14	3	11	6	10	24	130
GARBAGE DISPOSAL	15	4	-	-	-	-	2	5	3	-	1	...
OTHER MEANS	546	107	90	68	50	40	25	32	9	7	119	106
NOT REPORTED	22	4	1	5	2	1	2	1	-	1	4	...
DON'T KNOW	20	1	1	2	5	2	3	5	1	-	1	...
NOT REPORTED	7	-	-	-	1	3	2	1	-	-	-	...

[1] EXCLUDES 1-FAMILY HOMES ON 10 ACRES OR MORE.
[2] FIGURES WILL NOT ADD TO TOTAL BECAUSE MORE THAN ONE KITCHEN FACILITY WAS REPORTED AS NOT USABLE FOR THE SAME UNIT.
[3] FIGURES MAY NOT ADD TO TOTAL BECAUSE HOUSEHOLD MEMBERS MAY BE INCLUDED IN MORE THAN ONE GROUP.

TABLE D-9. GROSS RENT OF RENTER OCCUPIED HOUSING UNITS BY OCCUPANCY AND UTILIZATION CHARACTERISTICS AND SERVICES AVAILABLE: 1976--CONTINUED

(NUMBERS IN THOUSANDS. DATA BASED ON SAMPLE, SEE TEXT. FOR MINIMUM BASE FOR DERIVED FIGURES (PERCENT, MEDIAN, ETC.) AND MEANING OF SYMBOLS, SEE TEXT)

SOUTH	TOTAL	LESS THAN $70	$70 TO $99	$100 TO $124	$125 TO $149	$150 TO $174	$175 TO $199	$200 TO $249	$250 TO $299	$300 OR MORE	NO CASH RENT	MEDIAN (DOLLARS)
EXTERMINATOR SERVICE												
OCCUPIED 3 MONTHS OR LONGER	6 426	786	823	772	710	699	651	825	380	293	486	145
NO SIGNS OF MICE OR RATS	5 186	579	572	567	557	592	582	735	353	273	376	155
WITH SIGNS OF MICE OR RATS	1 170	201	244	193	139	100	65	82	23	15	107	111
REGULAR EXTERMINATION SERVICE	87	12	7	11	12	5	9	17	1	3	9	142
IRREGULAR EXTERMINATION SERVICE	189	26	26	38	22	20	13	20	12	2	11	123
NO EXTERMINATION SERVICE	876	161	210	139	103	74	41	44	10	10	85	104
NOT REPORTED	17	2	1	5	1	1	2	1	-	-	2	...
NOT REPORTED	70	6	7	11	14	8	4	8	4	5	3	141
OCCUPIED LESS THAN 3 MONTHS	1 211	75	89	131	144	169	198	203	79	86	37	171

TABLE D-10. GROSS RENT OF RENTER OCCUPIED HOUSING UNITS BY DEFICIENCIES IN SELECTED STRUCTURAL CHARACTERISTICS: 1976

(NUMBERS IN THOUSANDS. DATA BASED ON SAMPLE, SEE TEXT. FOR MINIMUM BASE FOR DERIVED FIGURES (PERCENT, MEDIAN, ETC.) AND MEANING OF SYMBOLS, SEE TEXT)

SOUTH	TOTAL	LESS THAN $70	$70 TO $99	$100 TO $124	$125 TO $149	$150 TO $174	$175 TO $199	$200 TO $249	$250 TO $299	$300 OR MORE	NO CASH RENT	MEDIAN (DOLLARS)
SPECIFIED RENTER OCCUPIED[1]	7 637	860	912	903	855	868	850	1 028	459	380	524	151
2 OR MORE UNITS IN STRUCTURE	4 065	430	345	400	423	526	593	720	343	215	70	168
COMMON STAIRWAYS												
WITH COMMON STAIRWAYS	2 782	234	188	225	268	378	449	567	254	169	50	179
NO LOOSE STEPS	2 503	211	163	190	224	345	408	534	231	156	40	181
RAILINGS NOT LOOSE	2 259	178	130	164	206	320	372	498	215	145	32	183
RAILINGS LOOSE	105	11	8	10	11	12	12	25	12	4	1	177
NO RAILINGS	94	10	24	14	5	8	21	9	-	-	3	120
RAILINGS NOT REPORTED	44	13	2	2	2	6	2	3	4	7	3	156
LOOSE STEPS	120	5	11	20	17	19	14	22	8	3	3	159
RAILINGS NOT LOOSE	73	3	8	6	3	16	13	17	5	1	-	176
RAILINGS LOOSE	30	2	2	6	7	3	-	4	3	-	3	...
NO RAILINGS	11	-	-	5	5	-	1	-	-	1	-	...
RAILINGS NOT REPORTED	6	-	2	3	1	-	-	-	-	-	-	...
STEPS NOT REPORTED	159	18	14	16	27	14	28	11	14	10	7	152
NO COMMON STAIRWAYS	1 283	196	157	174	155	147	144	153	89	47	20	141
LIGHT FIXTURES IN PUBLIC HALLS												
WITH PUBLIC HALLS	2 046	170	126	154	183	272	308	454	212	137	31	183
WITH LIGHT FIXTURES	1 970	163	116	138	178	259	301	438	211	136	30	184
ALL WORKING	1 752	142	101	114	154	237	262	402	186	125	29	185
SOME WORKING	190	18	12	15	24	19	38	32	22	8	2	179
NONE WORKING	15	-	1	7	-	1	-	3	1	-	-	...
NOT REPORTED	14	3	1	2	-	2	1	-	2	3	-	...
NO LIGHT FIXTURES	76	7	10	16	4	12	7	16	2	1	1	151
NO PUBLIC HALLS	1 883	244	209	235	218	239	260	254	118	71	35	152
NOT REPORTED	135	16	10	11	23	15	25	12	12	7	4	159
STORIES BETWEEN MAIN AND APARTMENT ENTRANCES												
NONE(ON SAME FLOOR)	2 078	272	201	214	232	274	300	319	140	86	40	159
1(UP OR DOWN)	1 402	111	117	146	122	188	215	291	128	59	24	175
2 OR MORE(UP OR DOWN)	585	46	27	39	69	63	79	109	75	71	5	189
1-UNIT STRUCTURES INCLUDING MOBILE HOMES OR TRAILERS	3 572	430	567	503	431	342	256	308	116	164	454	128
SPECIFIED RENTER OCCUPIED[1]	7 637	860	912	903	855	868	850	1 028	459	380	524	151
ELECTRIC WIRING												
ALL WIRING CONCEALED IN WALLS OR METAL COVERING	7 381	783	848	876	829	851	846	1 022	458	377	490	153
SOME OR ALL WIRING EXPOSED	254	77	62	27	26	16	4	5	1	2	34	86
NOT REPORTED	3	1	1	-	-	1	-	-	-	-	-	...
ELECTRIC WALL OUTLETS												
WITH WORKING OUTLETS IN EACH ROOM	7 163	680	814	863	810	850	835	1 019	454	375	463	155
LACKING WORKING OUTLETS IN SOME OR ALL ROOMS	461	180	97	37	43	17	11	8	4	4	60	76
NOT REPORTED	13	1	1	3	2	1	3	-	1	-	1	...
BASEMENT												
WITH BASEMENT	1 237	93	142	127	160	144	140	190	82	92	66	160
NO SIGNS OF WATER LEAKAGE	678	49	72	49	79	74	78	112	57	64	44	172
WITH SIGNS OF WATER LEAKAGE	267	8	26	34	38	31	38	44	8	22	19	164
DON'T KNOW	278	36	41	43	41	39	24	34	12	6	1	136
NOT REPORTED	14	1	3	2	1	-	-	-	4	-	2	...
NO BASEMENT	6 401	767	770	776	694	724	710	838	377	287	458	148
ROOF												
NO SIGNS OF WATER LEAKAGE	6 494	698	759	793	743	759	716	884	372	321	449	151
WITH SIGNS OF WATER LEAKAGE	763	126	137	87	73	70	62	77	32	23	75	122
DON'T KNOW	367	34	16	22	38	37	68	65	54	33	-	188
NOT REPORTED	13	2	1	-	1	1	3	2	1	2	-	...
INTERIOR CEILINGS AND WALLS												
OPEN CRACKS OR HOLES:												
NO OPEN CRACKS OR HOLES	6 741	681	737	783	768	788	777	952	437	359	461	155
WITH OPEN CRACKS OR HOLES	885	180	176	119	87	80	71	71	22	19	60	111
NOT REPORTED	12	-	-	1	-	-	2	5	-	1	2	...
BROKEN PLASTER:												
NO BROKEN PLASTER	7 190	770	824	850	807	815	819	1 001	448	367	487	153
WITH BROKEN PLASTER	439	90	88	52	47	51	29	26	9	13	35	111
NOT REPORTED	8	-	-	1	-	2	2	1	1	-	2	...
PEELING PAINT:												
NO PEELING PAINT	7 116	773	792	835	782	821	803	1 006	454	367	485	154
WITH PEELING PAINT	510	86	119	65	73	47	44	21	6	13	37	112
NOT REPORTED	11	2	2	2	-	-	3	1	-	-	2	...
INTERIOR FLOORS												
NO HOLES IN FLOOR	7 238	788	833	843	803	835	821	998	451	372	494	153
WITH HOLES IN FLOOR	368	69	78	53	52	31	20	27	5	4	28	110
NOT REPORTED	31	4	1	7	-	2	8	3	3	3	2	...

[1]EXCLUDES 1-FAMILY HOMES ON 10 ACRES OR MORE.

TABLE D-10. GROSS RENT OF RENTER OCCUPIED HOUSING UNITS BY DEFICIENCIES IN SELECTED STRUCTURAL CHARACTERISTICS: 1976--CONTINUED

(NUMBERS IN THOUSANDS. DATA BASED ON SAMPLE, SEE TEXT. FOR MINIMUM BASE FOR DERIVED FIGURES (PERCENT, MEDIAN, ETC.) AND MEANING OF SYMBOLS, SEE TEXT)

SOUTH	TOTAL	LESS THAN $70	$70 TO $99	$100 TO $124	$125 TO $149	$150 TO $174	$175 TO $199	$200 TO $249	$250 TO $299	$300 OR MORE	NO CASH RENT	MEDIAN (DOLLARS)
SPECIFIED RENTER OCCUPIED[1]--CONTINUED												
SELECTED STRUCTURAL DEFICIENCIES AND WISH TO MOVE												
WITH STRUCTURAL DEFICIENCIES	1 845	277	308	244	228	185	166	182	62	56	137	128
HOUSEHOLD WOULD LIKE TO MOVE[2]	386	75	81	47	36	40	28	39	11	9	21	114
UNITS WITH SIGNS OF WATER LEAKAGE IN BASEMENT	24	-	-	2	3	1	6	7	2	2	1	...
UNITS WITH SIGNS OF WATER LEAKAGE IN ROOF	195	39	41	25	13	15	16	25	5	3	12	111
UNITS WITH OPEN CRACKS OR HOLES IN INTERIOR CEILINGS AND WALLS	277	65	68	34	19	25	17	20	5	8	16	98
UNITS WITH HOLES IN FLOOR	147	29	39	23	15	11	5	12	1	4	9	101
UNITS WITH BROKEN PLASTER ON INTERIOR CEILINGS AND WALLS	165	40	36	16	16	18	8	9	2	5	15	99
UNITS WITH PEELING PAINT ON INTERIOR CEILINGS AND WALLS	181	44	51	19	13	15	13	7	2	5	13	93
UNITS WITH 2 OR MORE STRUCTURAL DEFICIENCIES	286	65	69	33	22	26	25	21	2	6	17	100
HOUSEHOLD WOULD NOT LIKE TO MOVE	1 334	192	215	178	172	133	125	124	45	41	109	129
NOT REPORTED	125	9	12	20	20	13	14	19	6	6	7	147
NO STRUCTURAL DEFICIENCIES	5 790	584	605	659	627	682	682	845	397	324	386	158
NOT REPORTED	2	-	-	-	-	-	2	1	-	-	-	...
OVERALL OPINION OF STRUCTURE												
EXCELLENT	1 360	117	109	112	117	112	154	222	144	130	142	182
GOOD	3 602	365	373	371	426	438	460	534	221	178	236	158
FAIR	2 134	271	318	347	252	268	196	228	80	63	111	132
POOR	500	99	109	69	55	48	33	33	14	8	30	109
NOT REPORTED	41	7	3	4	5	1	6	10	-	1	4	156

[1]EXCLUDES 1-FAMILY HOMES ON 10 ACRES OR MORE.
[2]FIGURES WILL NOT ADD TO TOTAL BECAUSE MORE THAN ONE STRUCTURAL DEFICIENCY WAS REPORTED FOR THE SAME UNIT.

TABLE D-11. GROSS RENT OF RENTER OCCUPIED HOUSING UNITS BY FAILURES IN PLUMBING FACILITIES AND EQUIPMENT: 1976

(NUMBERS IN THOUSANDS. DATA BASED ON SAMPLE, SEE TEXT. FOR MINIMUM BASE FOR DERIVED FIGURES (PERCENT, MEDIAN, ETC.) AND MEANING OF SYMBOLS, SEE TEXT)

SOUTH	TOTAL	LESS THAN $70	$70 TO $99	$100 TO $124	$125 TO $149	$150 TO $174	$175 TO $199	$200 TO $249	$250 TO $299	$300 OR MORE	NO CASH RENT	MEDIAN (DOLLARS)
SPECIFIED RENTER OCCUPIED[1]	7 637	860	912	903	855	868	850	1 028	459	380	524	151
UNITS OCCUPIED 3 MONTHS OR LONGER	6 426	786	823	772	710	699	651	825	380	293	486	145
WATER SUPPLY												
WITH PIPED WATER INSIDE STRUCTURE	6 243	677	802	769	708	699	651	825	380	293	440	147
NO BREAKDOWNS	6 006	658	770	740	673	667	629	802	368	279	421	147
WITH BREAKDOWNS	163	15	27	17	20	18	9	19	10	12	15	143
UNUSABLE 6 CONSECUTIVE HOURS OR LONGER:												
1 TIME	110	10	21	11	11	8	5	16	8	7	12	140
2 TIMES	30	1	4	3	4	7	3	1	1	4	1	...
3 TIMES OR MORE	23	3	1	4	6	2	1	3	-	1	2	...
NOT REPORTED	-	-	-	-	-	-	-	-	-	-	-	-
DON'T KNOW	21	3	-	4	2	6	5	-	-	-	1	...
NOT REPORTED	53	1	6	7	13	9	8	3	2	1	2	145
REASON FOR BREAKDOWN:												
PROBLEMS INSIDE BUILDING	36	3	6	4	3	2	5	4	-	7	3	...
PROBLEMS OUTSIDE BUILDING	123	12	19	14	16	15	4	16	10	5	12	142
NOT REPORTED	3	-	1	-	2	-	-	-	-	-	-	...
NO PIPED WATER INSIDE STRUCTURE	183	109	21	3	2	-	1	-	-	1	47	70-
SEWAGE DISPOSAL												
WITH PUBLIC SEWER, SEPTIC TANK, OR CESSPOOL	6 154	643	779	765	707	698	650	824	380	293	415	148
NO BREAKDOWNS	5 981	635	762	747	683	680	627	794	368	281	404	148
WITH BREAKDOWNS	99	4	11	14	8	9	14	18	9	6	6	176
UNUSABLE 6 CONSECUTIVE HOURS OR LONGER:												
1 TIME	66	2	11	11	6	4	11	6	6	3	6	148
2 TIMES	18	1	-	2	1	2	2	6	1	4	-	...
3 TIMES OR MORE	12	-	-	-	2	2	1	6	1	-	-	...
NOT REPORTED	3	-	-	2	-	2	-	-	-	-	-	...
DON'T KNOW	6	2	-	-	-	-	-	1	-	3	-	...
NOT REPORTED	67	2	5	4	16	10	9	10	3	3	6	158
WITH CHEMICAL TOILET, PRIVY, OR OTHER MEANS	272	142	45	7	3	1	1	1	-	1	71	70-
TYPE OF SEWAGE DISPOSAL												
WITH PUBLIC SEWER	5 202	560	621	630	584	604	595	746	356	273	232	154
1 OR MORE BREAKDOWNS	73	3	8	12	7	6	12	10	7	6	2	176
WITH SEPTIC TANK OR CESSPOOL	951	83	157	135	123	94	55	78	24	20	183	127
1 OR MORE BREAKDOWNS	26	1	3	3	1	3	2	8	1	-	4	...
FLUSH TOILET												
WITH ALL PLUMBING FACILITIES	5 949	537	733	751	705	692	649	824	378	293	389	152
WITH ONLY 1 FLUSH TOILET	4 898	521	722	717	661	637	566	581	156	58	281	138
NO BREAKDOWNS IN FLUSH TOILET	4 638	498	680	673	627	607	539	543	148	54	269	138
WITH BREAKDOWNS IN FLUSH TOILET	204	21	29	39	20	21	23	33	6	3	7	136
UNUSABLE 6 CONSECUTIVE HOURS OR LONGER:												
1 TIME	135	12	24	21	12	14	15	22	5	3	7	139
2 TIMES	40	5	2	15	1	1	5	9	1	-	-	121
3 TIMES	11	1	2	-	3	1	2	-	-	-	-	...
4 TIMES OR MORE	18	3	1	3	4	4	1	2	-	-	-	...
NOT REPORTED	-	-	-	-	-	-	-	-	-	-	-	-
NOT REPORTED	57	2	13	4	14	9	4	5	1	1	5	138
REASON FOR BREAKDOWN:												
PROBLEMS INSIDE BUILDING	129	16	20	27	7	15	15	20	1	3	4	123
PROBLEMS OUTSIDE BUILDING	73	5	9	12	13	7	8	11	5	-	3	141
NOT REPORTED	2	-	-	-	-	-	-	2	-	-	-	...
LACKING SOME OR ALL PLUMBING FACILITIES	477	249	91	21	5	7	3	1	2	1	98	70-
ELECTRIC FUSE BLOWOUTS												
NO FUSE OR SWITCH BLOWOUTS	5 525	716	723	652	595	588	554	701	315	241	441	143
WITH FUSE OR SWITCH BLOWOUTS	799	65	89	106	97	98	87	107	61	46	43	155
1 TIME	432	39	50	61	56	58	50	56	27	19	18	151
2 TIMES	182	13	28	22	23	19	20	24	13	7	13	147
3 TIMES OR MORE	177	14	8	23	17	20	17	26	19	21	12	176
NOT REPORTED	9	-	2	1	2	1	-	2	2	-	-	...
DON'T KNOW	12	2	-	-	4	2	3	-	2	-	-	...
NOT REPORTED	89	3	12	14	14	11	8	17	2	6	3	152
UNITS OCCUPIED LAST WINTER	4 794	691	692	575	545	439	442	523	267	195	426	135
HEATING EQUIPMENT												
WITH HEATING EQUIPMENT	4 727	680	686	563	530	433	442	516	266	191	422	135
NO BREAKDOWNS	4 381	642	642	522	488	388	403	474	250	171	402	134
WITH BREAKDOWNS	264	29	32	31	31	38	27	32	10	16	18	150
1 TIME	140	21	15	12	16	21	13	17	2	8	15	146
2 TIMES	52	2	7	7	3	9	5	7	3	7	1	166
3 TIMES	18	2	2	4	2	-	5	-	2	2	1	...
4 TIMES OR MORE	45	4	6	6	7	8	5	6	1	-	1	144
NOT REPORTED	9	-	2	2	3	-	-	1	2	-	-	...
NOT REPORTED	82	9	11	10	12	7	11	10	5	3	2	143
NO HEATING EQUIPMENT	67	11	6	12	15	6	-	7	1	4	4	129
INSUFFICIENT HEAT												
ADDITIONAL HEAT SOURCE:												
WITH SPECIFIED HEATING EQUIPMENT[2]	3 462	337	356	381	414	386	405	476	262	189	255	157
NO ADDITIONAL HEAT SOURCE USED	2 973	305	296	290	332	328	355	435	232	165	234	161
USED KITCHEN STOVE, FIREPLACE, OR PORTABLE HEATER	426	31	52	85	71	50	39	30	25	21	21	137
NOT REPORTED	64	1	8	6	11	8	11	12	5	3	-	171
LACKING SPECIFIED HEATING EQUIPMENT OR NONE	1 332	354	335	194	131	52	37	47	5	6	170	90

[1]EXCLUDES 1-FAMILY HOMES ON 10 ACRES OR MORE.
[2]EXCLUDES ROOM HEATERS WITHOUT FLUE OR VENT, FIREPLACES, STOVES, AND PORTABLE HEATERS.

TABLE D-11. GROSS RENT OF RENTER OCCUPIED HOUSING UNITS BY FAILURES IN PLUMBING FACILITIES AND EQUIPMENT: 1976--CONTINUED

(NUMBERS IN THOUSANDS. DATA BASED ON SAMPLE, SEE TEXT. FOR MINIMUM BASE FOR DERIVED FIGURES (PERCENT, MEDIAN, ETC.) AND MEANING OF SYMBOLS, SEE TEXT)

SOUTH	TOTAL	LESS THAN $70	$70 TO $99	$100 TO $124	$125 TO $149	$150 TO $174	$175 TO $199	$200 TO $249	$250 TO $299	$300 OR MORE	NO CASH RENT	MEDIAN (DOLLARS)
UNITS OCCUPIED LAST WINTER--CON.												
INSUFFICIENT HEAT--CONTINUED												
ROOMS LACKING SPECIFIED HEAT SOURCE:												
WITH SPECIFIED HEATING EQUIPMENT[1]	3 462	337	356	381	414	386	405	476	262	189	255	157
NO ROOMS LACKING AIR DUCTS, REGISTERS, RADIATORS OR HEATERS	2 404	194	147	180	265	288	327	425	242	178	157	179
ROOMS LACKING AIR DUCTS, REGISTERS, RADIATORS OR HEATERS	1 026	138	202	197	145	96	77	50	16	10	94	115
1 ROOM	212	33	58	39	25	15	17	9	4	5	6	107
2 ROOMS	274	36	64	62	46	13	11	11	3	2	26	109
3 ROOMS OR MORE	539	68	80	96	74	68	50	30	9	3	61	123
NOT REPORTED	33	5	7	4	4	1	-	1	4	1	5	...
LACKING SPECIFIED HEATING EQUIPMENT OR NONE	1 332	354	335	194	131	52	37	47	5	6	170	90
CLOSURE OF ROOMS:												
WITH HEATING EQUIPMENT	4 727	680	686	563	530	433	442	516	266	191	422	135
NO ROOMS CLOSED	4 327	620	602	506	489	391	413	483	253	183	389	137
CLOSED CERTAIN ROOMS	318	50	77	49	31	35	16	20	6	3	31	108
LIVING ROOM ONLY	24	2	9	7	1	2	3	-	-	-	1	...
DINING ROOM ONLY	5	1	-	2	-	-	-	-	-	-	2	...
1 OR MORE BEDROOMS ONLY	217	35	52	28	24	22	7	19	5	1	22	109
OTHER ROOMS OR COMBINATION	63	12	13	12	4	10	5	-	1	-	6	107
NOT REPORTED	10	-	2	1	2	1	2	-	-	1	1	...
NOT REPORTED	81	10	7	8	11	7	12	13	7	5	2	163
NO HEATING EQUIPMENT	67	11	6	12	15	6	-	7	1	4	4	129

[1]EXCLUDES ROOM HEATERS WITHOUT FLUE OR VENT, FIREPLACES, STOVES, AND PORTABLE HEATERS.

TABLE D-12. GROSS RENT OF RENTER OCCUPIED HOUSING UNITS BY SELECTED NEIGHBORHOOD CHARACTERISTICS: 1976

(NUMBERS IN THOUSANDS. DATA BASED ON SAMPLE, SEE TEXT. FOR MINIMUM BASE FOR DERIVED FIGURES (PERCENT, MEDIAN, ETC.) AND MEANING OF SYMBOLS, SEE TEXT)

SOUTH	TOTAL	LESS THAN $70	$70 TO $99	$100 TO $124	$125 TO $149	$150 TO $174	$175 TO $199	$200 TO $249	$250 TO $299	$300 OR MORE	NO CASH RENT	MEDIAN (DOLLARS)
SPECIFIED RENTER OCCUPIED[1]	7 637	860	912	903	855	868	850	1 028	459	380	524	151
NEIGHBORHOOD CONDITIONS AND WISH TO MOVE[2]												
NO STREET OR HIGHWAY NOISE	4 861	528	560	517	517	529	571	684	329	261	366	156
WITH STREET OR HIGHWAY NOISE	2 755	328	352	383	335	337	275	339	130	118	158	142
BOTHERSOME TO RESPONDENT	921	111	116	131	103	128	91	114	37	43	47	143
WOULD LIKE TO MOVE	339	42	50	53	31	53	36	39	13	10	11	140
WOULD NOT LIKE TO MOVE	581	69	66	78	73	75	55	73	24	32	36	145
NOT REPORTED	1	-	-	-	-	-	-	1	-	-	-	...
NOT BOTHERSOME TO RESPONDENT	1 822	214	237	252	230	205	184	223	93	75	110	141
NOT REPORTED	12	3	-	-	1	3	1	3	-	1	-	...
NOT REPORTED	21	4	-	3	3	2	3	5	1	-	-	...
NO AIRPLANE TRAFFIC NOISE	6 279	737	805	749	714	679	679	778	380	309	447	146
WITH AIRPLANE TRAFFIC NOISE	1 336	116	107	150	137	188	169	246	79	69	75	165
BOTHERSOME TO RESPONDENT	450	30	28	63	42	72	59	89	20	23	24	167
WOULD LIKE TO MOVE	100	7	4	25	4	15	12	18	7	5	2	164
WOULD NOT LIKE TO MOVE	347	23	24	37	37	57	47	71	13	17	20	168
NOT REPORTED	2	-	-	-	1	-	-	-	-	-	2	...
NOT BOTHERSOME TO RESPONDENT	884	86	80	87	95	116	110	154	59	46	51	164
NOT REPORTED	2	-	-	-	-	-	-	2	-	-	-	...
NOT REPORTED	23	7	-	5	3	-	2	4	-	1	2	...
NO HEAVY TRAFFIC	5 061	523	559	576	567	572	590	709	324	267	374	155
WITH HEAVY TRAFFIC	2 557	331	353	325	284	295	258	315	133	113	150	141
BOTHERSOME TO RESPONDENT	709	63	77	85	78	96	84	113	35	42	36	158
WOULD LIKE TO MOVE	299	30	33	46	31	43	40	38	13	15	9	152
WOULD NOT LIKE TO MOVE	409	33	44	38	47	54	44	73	22	28	27	163
NOT REPORTED	1	-	-	-	-	-	-	1	-	-	-	...
NOT BOTHERSOME TO RESPONDENT	1 839	268	273	241	202	198	175	200	98	70	113	135
NOT REPORTED	9	-	3	-	4	-	-	1	-	-	1	...
NOT REPORTED	20	6	1	1	3	1	2	4	1	-	-	...
NO STREETS IN NEED OF REPAIR	6 227	690	708	733	693	699	714	845	408	330	409	153
WITH STREETS IN NEED OF REPAIR	1 382	163	203	168	158	165	134	176	51	50	114	140
BOTHERSOME TO RESPONDENT	811	67	108	94	87	118	85	118	27	37	71	153
WOULD LIKE TO MOVE	224	19	28	34	23	35	23	32	7	7	16	149
WOULD NOT LIKE TO MOVE	582	48	77	60	64	82	62	86	20	30	53	154
NOT REPORTED	5	-	3	-	-	-	-	-	-	-	2	...
NOT BOTHERSOME TO RESPONDENT	566	95	93	74	68	48	50	58	25	13	43	124
NOT REPORTED	4	-	2	-	2	-	-	-	-	-	-	...
NOT REPORTED	28	8	1	1	4	3	2	7	-	-	2	...
NO ROADS IMPASSABLE	6 814	765	813	803	763	777	766	912	420	346	449	151
WITH ROADS IMPASSABLE	795	88	99	99	88	88	81	110	39	32	71	146
BOTHERSOME TO RESPONDENT	440	41	47	57	44	60	39	69	23	24	36	156
WOULD LIKE TO MOVE	149	19	15	28	12	21	13	18	5	6	11	138
WOULD NOT LIKE TO MOVE	289	22	31	29	32	39	26	52	18	18	23	162
NOT REPORTED	2	-	-	-	-	-	-	-	-	-	2	-
NOT BOTHERSOME TO RESPONDENT	348	46	52	39	42	28	42	41	14	8	35	136
NOT REPORTED	8	2	-	3	2	-	-	-	1	-	-	...
NOT REPORTED	28	7	-	1	4	2	3	5	-	1	4	...
NO OCCUPIED HOUSING IN RUNDOWN CONDITION	6 758	725	767	766	747	758	795	945	435	367	453	155
WITH OCCUPIED HOUSING IN RUNDOWN CONDITION	835	125	136	134	102	107	53	77	23	11	68	122
BOTHERSOME TO RESPONDENT	409	57	56	59	58	53	30	44	14	6	32	132
WOULD LIKE TO MOVE	230	30	36	30	34	37	19	21	6	3	14	134
WOULD NOT LIKE TO MOVE	179	26	21	29	24	16	11	23	7	3	18	130
NOT REPORTED	1	1	-	-	-	-	-	-	-	-	-	...
NOT BOTHERSOME TO RESPONDENT	408	63	75	71	43	53	23	33	9	5	33	117
NOT REPORTED	18	5	5	3	2	-	-	-	-	-	3	...
NOT REPORTED	44	11	9	3	5	3	2	6	2	2	2	109
NO COMMERCIAL OR NONRESIDENTIAL ACTIVITIES	5 593	626	655	656	608	621	615	761	346	288	417	152
WITH COMMERCIAL OR NONRESIDENTIAL ACTIVITIES	2 018	229	256	242	244	245	233	263	113	88	105	148
BOTHERSOME TO RESPONDENT	185	20	18	21	28	32	20	20	10	6	9	150
WOULD LIKE TO MOVE	86	8	4	15	14	17	10	8	3	1	6	147
WOULD NOT LIKE TO MOVE	99	12	14	6	14	15	10	13	7	5	4	152
NOT REPORTED	-	-	-	-	-	-	-	-	-	-	-	-
NOT BOTHERSOME TO RESPONDENT	1 821	209	236	220	211	212	213	240	102	82	95	147
NOT REPORTED	12	1	2	1	4	1	-	2	1	-	1	...
NOT REPORTED	26	5	1	4	3	2	2	4	-	3	2	...
NO ODORS, SMOKE, OR GAS	6 955	784	829	801	773	776	796	934	432	354	475	152
WITH ODORS, SMOKE, OR GAS	659	69	82	100	77	91	52	90	25	26	47	142
BOTHERSOME TO RESPONDENT	432	46	52	67	55	53	39	64	19	15	22	142
WOULD LIKE TO MOVE	166	22	19	28	20	20	17	24	5	6	6	139
WOULD NOT LIKE TO MOVE	264	25	34	39	35	31	22	41	14	8	16	144
NOT REPORTED	1	-	-	-	-	1	-	-	-	-	-	...
NOT BOTHERSOME TO RESPONDENT	221	23	30	33	22	35	13	23	6	11	25	138
NOT REPORTED	6	-	-	-	-	3	-	3	-	-	-	...
NOT REPORTED	23	7	1	1	5	1	2	4	2	-	2	...
ADEQUATE STREET LIGHTS	5 923	660	705	676	660	675	673	821	372	304	376	153
INADEQUATE STREET LIGHTS	1 683	193	204	226	190	188	173	201	87	76	145	143
BOTHERSOME TO RESPONDENT	686	56	77	84	79	92	81	96	48	37	36	158
WOULD LIKE TO MOVE	173	24	13	25	22	22	17	25	10	5	8	147
WOULD NOT LIKE TO MOVE	510	32	61	59	57	70	64	69	38	32	28	161
NOT REPORTED	3	-	2	-	-	-	-	1	-	-	-	...
NOT BOTHERSOME TO RESPONDENT	987	137	127	142	108	95	92	105	38	37	106	133
NOT REPORTED	10	-	-	-	3	1	-	-	2	1	3	...
NOT REPORTED	31	7	3	1	4	5	3	5	-	-	2	...
NO NEIGHBORHOOD CRIME	6 375	715	795	771	728	687	690	837	381	314	459	147
WITH NEIGHBORHOOD CRIME	1 217	137	113	125	120	178	156	185	78	64	62	161
BOTHERSOME TO RESPONDENT	806	81	71	88	93	108	99	123	63	41	40	161
WOULD LIKE TO MOVE	347	40	33	47	36	51	39	51	23	16	12	156
WOULD NOT LIKE TO MOVE	459	41	38	42	57	57	59	72	39	25	28	166
NOT REPORTED	-	-	-	-	-	-	-	-	-	-	-	-
NOT BOTHERSOME TO RESPONDENT	404	54	41	36	26	70	57	59	15	23	22	162
NOT REPORTED	8	2	1	-	2	-	-	3	-	-	-	...
NOT REPORTED	44	9	4	7	7	3	4	6	-	1		127

[1] EXCLUDES 1-FAMILY HOMES ON 10 ACRES OR MORE.
[2] WISH TO MOVE RELATES ONLY TO RESPONDENTS' OPINION OF SPECIFIC CONDITIONS.

TABLE D-12. GROSS RENT OF RENTER OCCUPIED HOUSING UNITS BY SELECTED NEIGHBORHOOD CHARACTERISTICS: 1976--CONTINUED

(NUMBERS IN THOUSANDS. DATA BASED ON SAMPLE, SEE TEXT. FOR MINIMUM BASE FOR DERIVED FIGURES (PERCENT, MEDIAN, ETC.) AND MEANING OF SYMBOLS, SEE TEXT)

SOUTH	TOTAL	LESS THAN $70	$70 TO $99	$100 TO $124	$125 TO $149	$150 TO $174	$175 TO $199	$200 TO $249	$250 TO $299	$300 OR MORE	NO CASH RENT	MEDIAN (DOLLARS)
NEIGHBORHOOD CONDITIONS AND WISH TO MOVE[1]--CON.												
NO TRASH, LITTER, OR JUNK	6 390	668	724	734	700	714	751	903	405	352	439	155
WITH TRASH, LITTER, OR JUNK	1 222	184	187	167	151	153	96	121	54	26	82	130
BOTHERSOME TO RESPONDENT	808	103	109	106	109	113	69	91	37	22	49	138
WOULD LIKE TO MOVE	302	42	36	48	38	49	34	32	10	2	10	137
WOULD NOT LIKE TO MOVE	506	61	72	58	71	63	35	59	27	20	39	139
NOT REPORTED	1	-	-	-	1	-	-	-	-	-	-	...
NOT BOTHERSOME TO RESPONDENT	399	81	75	61	42	37	25	27	16	3	32	111
NOT REPORTED	14	-	4	-	-	3	2	3	2	-	2	...
NOT REPORTED	25	7	2	2	3	-	3	4	-	1	2	...
NO BOARDED UP OR ABANDONED STRUCTURES	7 047	769	807	799	777	806	819	984	436	373	478	154
WITH BOARDED UP OR ABANDONED STRUCTURES	568	85	106	102	73	60	29	40	23	7	43	117
BOTHERSOME TO RESPONDENT	178	24	24	36	34	22	8	11	7	-	13	123
WOULD LIKE TO MOVE	71	8	6	10	24	13	2	2	2	-	5	135
WOULD NOT LIKE TO MOVE	106	15	19	26	10	9	6	9	5	-	8	114
NOT REPORTED	1	1	-	-	-	-	-	-	-	-	-	...
NOT BOTHERSOME TO RESPONDENT	382	60	78	67	38	38	22	27	16	7	30	114
NOT REPORTED	8	2	3	-	2	-	-	1	-	-	-	...
NOT REPORTED	22	6	-	1	5	2	2	4	-	-	2	...
NEIGHBORHOOD SERVICES												
ADEQUATE NEIGHBORHOOD SERVICES	4 312	417	446	500	509	524	522	650	286	237	221	158
INADEQUATE NEIGHBORHOOD SERVICES[2]	3 308	439	466	402	342	344	325	374	173	142	301	139
PUBLIC TRANSPORTATION	2 242	283	299	257	217	227	224	273	138	97	226	144
SCHOOLS	256	26	33	28	17	24	29	41	17	17	25	162
SHOPPING	920	151	147	122	98	75	72	77	32	42	103	122
POLICE PROTECTION	630	93	101	90	62	65	46	56	28	20	68	123
FIRE PROTECTION	401	76	71	50	36	32	29	33	3	13	58	112
HOSPITALS OR HEALTH CLINICS	903	127	136	114	98	95	83	91	33	25	101	131
DON'T KNOW	5	-	1	-	2	-	3	-	-	-	-	...
NOT REPORTED	13	4	-	1	1	-	-	4	-	-	2	...
NEIGHBORHOOD SERVICES AND WISH TO MOVE[3]												
WITH INADEQUATE SERVICE	3 308	439	466	402	342	344	325	374	173	142	301	139
HOUSEHOLD WOULD LIKE TO MOVE[2]	452	60	49	73	56	50	41	58	23	22	21	140
BECAUSE OF PUBLIC TRANSPORTATION	161	31	12	30	12	14	14	21	10	10	7	133
BECAUSE OF SCHOOLS	78	6	5	14	10	7	8	15	3	7	2	159
BECAUSE OF SHOPPING	136	15	19	27	22	12	4	17	9	7	6	131
BECAUSE OF POLICE PROTECTION	149	20	19	26	19	14	12	15	9	4	12	129
BECAUSE OF FIRE PROTECTION	74	9	16	13	10	6	4	11	-	1	5	118
BECAUSE OF HOSPITALS OR HEALTH CLINICS	119	13	20	18	16	16	12	12	1	4	5	133
HOUSEHOLD WOULD NOT LIKE TO MOVE	2 676	360	396	304	267	279	257	288	141	109	274	138
NOT REPORTED	180	19	21	25	19	15	27	28	9	11	6	156
WITH ADEQUATE SERVICE	4 317	417	446	500	511	524	525	650	286	237	221	158
NOT REPORTED	13	4	-	1	1	-	-	4	-	-	2	...
OVERALL OPINION OF NEIGHBORHOOD												
EXCELLENT	1 795	157	172	167	176	146	186	279	156	170	187	172
GOOD	3 796	413	410	403	427	488	491	548	225	160	230	156
FAIR	1 739	231	285	276	227	202	147	171	69	42	90	128
POOR	273	53	42	55	24	32	20	21	9	6	13	116
NOT REPORTED	34	7	2	2	1	1	6	8	1	1	4	...
HOUSEHOLD WOULD LIKE TO MOVE	1 106	119	127	153	121	167	128	146	60	41	44	152
EXCELLENT	52	5	7	10	1	7	6	4	4	5	5	156
GOOD	341	36	23	25	32	59	46	55	32	22	13	170
FAIR	523	48	74	76	70	77	57	70	21	10	19	143
POOR	189	30	24	42	18	25	19	17	4	3	7	121
NOT REPORTED	-	-	-	-	-	-	-	-	-	-	-	-
HOUSEHOLD WOULD NOT LIKE TO MOVE	6 504	737	783	746	726	700	720	877	399	339	476	151
EXCELLENT	1 739	152	166	158	173	139	180	274	152	165	181	173
GOOD	3 447	376	386	379	393	429	445	492	194	138	216	155
FAIR	1 213	182	212	198	155	125	89	101	47	32	71	121
POOR	84	22	18	13	6	7	1	5	5	2	5	98
NOT REPORTED	20	4	2	-	-	1	5	5	1	1	2	...
NOT REPORTED	28	4	2	4	7	-	2	6	-	-	4	...

[1]WISH TO MOVE RELATES ONLY TO RESPONDENTS' OPINION OF SPECIFIC CONDITIONS.
[2]FIGURES WILL NOT ADD TO TOTAL BECAUSE MORE THAN ONE INADEQUATE SERVICE WAS REPORTED FOR THE SAME UNIT.
[3]WISH TO MOVE RELATES ONLY TO RESPONDENTS' OPINION OF SPECIFIC SERVICES.

TABLE E-1. INCOME OF FAMILIES AND PRIMARY INDIVIDUALS BY TENURE AND OCCUPANCY AND UTILIZATION CHARACTERISTICS, AND SERVICES AVAILABLE: 1976

(NUMBERS IN THOUSANDS. DATA BASED ON SAMPLE, SEE TEXT. FOR MINIMUM BASE FOR DERIVED FIGURES (PERCENT, MEDIAN, ETC.) AND MEANING OF SYMBOLS, SEE TEXT)

WEST	TOTAL	LESS THAN $3,000	$3,000 TO $4,999	$5,000 TO $6,999	$7,000 TO $9,999	$10,000 TO $14,999	$15,000 TO $19,999	$20,000 TO $24,999	$25,000 TO $34,999	$35,000 OR MORE	MEDIAN (DOLLARS)
ALL OCCUPIED HOUSING UNITS	13 997	1 037	1 415	1 275	1 777	2 726	2 007	1 429	1 403	927	12700
TENURE AND RACE											
OWNER OCCUPIED	8 584	381	521	583	847	1 630	1 414	1 146	1 243	819	16200
PERCENT OF ALL OCCUPIED	61.3	36.7	36.8	45.7	47.7	59.8	70.4	80.2	88.6	88.4	-
WHITE	7 966	332	494	522	767	1 533	1 328	1 065	1 150	774	16300
BLACK	309	30	14	44	56	52	48	27	28	9	11000
RENTER OCCUPIED	5 414	656	894	692	930	1 096	593	284	160	108	8500
WHITE	4 627	524	701	596	820	971	526	251	143	96	8800
BLACK	428	63	114	60	64	69	37	14	2	5	6200
DURATION OF OCCUPANCY											
OWNER OCCUPIED	8 584	381	521	583	847	1 630	1 414	1 146	1 243	819	16200
HOUSEHOLD HEAD LIVED HERE:											
LESS THAN 3 MONTHS	333	15	7	20	34	64	57	62	40	34	17300
3 MONTHS OR LONGER	8 250	366	513	563	812	1 566	1 357	1 084	1 203	785	16100
LIVED HERE LAST WINTER	7 621	354	491	535	751	1 439	1 246	998	1 085	723	16000
RENTER OCCUPIED	5 414	656	894	692	930	1 096	593	284	160	108	8500
HOUSEHOLD HEAD LIVED HERE:											
LESS THAN 3 MONTHS	1 009	161	178	133	173	177	85	47	31	24	7600
3 MONTHS OR LONGER	4 404	496	717	558	757	919	509	236	128	84	8700
LIVED HERE LAST WINTER	3 217	355	536	415	513	676	385	185	89	62	8800
COMPLETE BATHROOMS											
OWNER OCCUPIED	8 584	381	521	583	847	1 630	1 414	1 146	1 243	819	16200
1	3 320	260	362	377	466	761	500	283	206	107	11300
1 AND ONE-HALF	1 206	26	59	87	135	264	225	172	163	75	15700
2 OR MORE	4 007	84	90	115	235	598	687	687	874	636	21400
ALSO USED BY ANOTHER HOUSEHOLD	-	-	-	-	-	-	-	-	-	-	-
NONE	50	11	10	4	11	7	2	3	1	2	7200
RENTER OCCUPIED	5 414	656	894	692	930	1 096	593	284	160	108	8500
1	4 341	558	793	588	778	879	436	177	87	44	7900
1 AND ONE-HALF	338	25	22	31	58	88	52	28	20	15	11900
2 OR MORE	602	27	44	56	84	118	99	74	50	49	13800
ALSO USED BY ANOTHER HOUSEHOLD	61	23	20	6	6	4	1	-	-	-	3700
NONE	72	23	16	10	4	6	5	4	3	-	4600
COMPLETE KITCHEN FACILITIES											
OWNER OCCUPIED	8 584	381	521	583	847	1 630	1 414	1 146	1 243	819	16200
FOR EXCLUSIVE USE OF HOUSEHOLD	8 563	378	520	579	842	1 626	1 414	1 143	1 243	819	16200
ALSO USED BY ANOTHER HOUSEHOLD	-	-	-	-	-	-	-	-	-	-	-
NO COMPLETE KITCHEN FACILITIES	21	3	1	4	5	4	-	3	1	-	...
RENTER OCCUPIED	5 414	656	894	692	930	1 096	593	284	160	108	8500
FOR EXCLUSIVE USE OF HOUSEHOLD	5 280	607	857	673	915	1 090	591	279	160	108	8600
ALSO USED BY ANOTHER HOUSEHOLD	15	6	4	-	2	2	1	-	-	-	...
NO COMPLETE KITCHEN FACILITIES	119	44	33	19	14	4	1	4	-	-	3900
CONDITION OF KITCHEN FACILITIES											
OWNER OCCUPIED	8 584	381	521	583	847	1 630	1 414	1 146	1 243	819	16200
WITH COMPLETE KITCHEN FACILITIES	8 563	378	520	579	842	1 626	1 414	1 143	1 243	819	16200
ALL USABLE	8 519	368	518	578	837	1 620	1 407	1 137	1 241	813	16200
1 OR MORE NOT USABLE[1]	34	9	2	1	5	4	3	3	2	5	...
KITCHEN SINK	8	2	2	-	3	-	1	-	-	2	...
REFRIGERATOR	9	4	-	-	2	2	2	-	-	-	...
RANGE OR COOKSTOVE	10	3	1	1	-	1	-	1	2	2	...
NOT REPORTED	7	-	-	-	-	2	1	2	-	2	...
NOT REPORTED	10	1	-	-	-	1	4	3	-	1	...
LACKING COMPLETE KITCHEN FACILITIES	21	3	1	4	5	4	-	3	1	-	...
RENTER OCCUPIED	5 414	656	894	692	930	1 096	593	284	160	108	8500
WITH COMPLETE KITCHEN FACILITIES	5 294	613	861	673	916	1 092	593	279	160	108	8600
ALL USABLE	5 215	598	851	660	898	1 077	586	278	160	108	8700
1 OR MORE NOT USABLE[1]	73	13	11	13	16	13	7	2	-	-	7100
KITCHEN SINK	24	3	4	5	3	7	1	2	-	-	...
REFRIGERATOR	14	5	-	2	4	-	3	-	-	-	...
RANGE OR COOKSTOVE	33	4	5	6	10	5	2	-	-	-	...
NOT REPORTED	4	-	1	1	-	2	-	-	-	-	...
NOT REPORTED	6	1	-	-	2	2	-	-	-	-	...
LACKING COMPLETE KITCHEN FACILITIES	119	44	33	19	14	4	1	4	-	-	3900
TYPE OF HOUSEHOLD											
OWNER OCCUPIED	8 584	381	521	583	847	1 630	1 414	1 146	1 243	819	16200
2-OR-MORE-PERSON HOUSEHOLDS	7 445	176	273	442	685	1 452	1 339	1 092	1 205	781	17600
HUSBAND-WIFE[2]	6 520	129	182	343	538	1 239	1 192	1 015	1 148	735	18500
WITH 1 OR MORE SUBFAMILIES	71	1	3	1	3	17	11	12	11	12	19700
WITH OTHER RELATIVES OR NONRELATIVES	464	1	13	17	36	83	87	66	78	84	19700
WITH OWN CHILDREN UNDER 18 YEARS	3 395	51	37	73	190	675	730	616	647	376	19600
OTHER MALE HEAD[2]	281	12	14	24	16	79	53	33	27	25	14800
WITH 1 OR MORE SUBFAMILIES	21	-	1	1	-	4	7	2	1	6	...
WITH OTHER RELATIVES OR NONRELATIVES	212	10	11	18	12	63	40	24	11	23	14400
WITH OWN CHILDREN UNDER 18 YEARS	63	2	4	5	4	13	14	6	11	3	16100
FEMALE HEAD[2]	643	36	77	76	131	135	94	44	30	20	10100
WITH 1 OR MORE SUBFAMILIES	42	2	2	5	5	10	5	7	3	2	13500
WITH OTHER RELATIVES OR NONRELATIVES	258	19	36	28	51	49	29	21	11	14	9700
WITH OWN CHILDREN UNDER 18 YEARS	340	16	35	43	73	73	54	23	13	10	10200
1-PERSON HOUSEHOLDS	1 139	205	248	141	162	177	75	54	39	38	6700

[1]FIGURES WILL NOT ADD TO TOTAL BECAUSE MORE THAN ONE KITCHEN FACILITY WAS REPORTED AS NOT USABLE FOR THE SAME UNIT.
[2]FIGURES MAY NOT ADD TO TOTAL BECAUSE HOUSEHOLD MEMBERS MAY BE INCLUDED IN MORE THAN ONE GROUP.

TABLE E-1. INCOME OF FAMILIES AND PRIMARY INDIVIDUALS BY TENURE AND OCCUPANCY AND UTILIZATION CHARACTERISTICS, AND SERVICES AVAILABLE: 1976--CONTINUED

(NUMBERS IN THOUSANDS. DATA BASED ON SAMPLE, SEE TEXT. FOR MINIMUM BASE FOR DERIVED FIGURES (PERCENT, MEDIAN, ETC.) AND MEANING OF SYMBOLS, SEE TEXT)

WEST	TOTAL	LESS THAN $3,000	$3,000 TO $4,999	$5,000 TO $6,999	$7,000 TO $9,999	$10,000 TO $14,999	$15,000 TO $19,999	$20,000 TO $24,999	$25,000 TO $34,999	$35,000 OR MORE	MEDIAN (DOLLARS)
TYPE OF HOUSEHOLD--CONTINUED											
RENTER OCCUPIED	5 414	656	894	692	930	1 096	593	284	160	108	8500
2-OR-MORE-PERSON HOUSEHOLDS	3 597	319	455	469	642	813	444	227	138	91	9600
HUSBAND-WIFE[1]	2 235	95	180	250	406	590	339	185	119	70	11600
WITH 1 OR MORE SUBFAMILIES	26	-	3	2	3	8	3	4	1	2	...
WITH OTHER RELATIVES OR NONRELATIVES	168	4	16	20	29	39	22	15	11	11	11800
WITH OWN CHILDREN UNDER 18 YEARS	1 204	52	79	133	247	345	168	96	55	29	11300
OTHER MALE HEAD[1]	474	66	56	64	77	95	62	25	12	18	9000
WITH 1 OR MORE SUBFAMILIES	9	-	-	1	-	3	1	3	-	-	...
WITH OTHER RELATIVES OR NONRELATIVES	424	63	54	62	71	82	46	20	11	14	8400
WITH OWN CHILDREN UNDER 18 YEARS	68	6	9	6	10	11	18	4	1	2	11200
FEMALE HEAD[1]	888	158	219	155	159	128	43	17	7	3	5900
WITH 1 OR MORE SUBFAMILIES	16	-	3	2	7	4	-	-	-	-	...
WITH OTHER RELATIVES OR NONRELATIVES	317	67	77	47	60	45	14	6	1	-	5600
WITH OWN CHILDREN UNDER 18 YEARS	577	99	143	114	105	89	20	6	3	-	5800
1-PERSON HOUSEHOLDS	1 817	337	440	223	288	283	150	57	21	17	6200
BEDROOMS											
OWNER OCCUPIED	8 584	381	521	583	847	1 630	1 414	1 146	1 243	819	16200
NONE AND 1	423	68	86	67	56	68	36	17	12	12	6700
2 OR MORE	8 160	313	434	517	791	1 562	1 378	1 128	1 231	807	16700
NONE LACKING PRIVACY	7 731	278	378	483	739	1 480	1 327	1 080	1 191	776	16900
1 OR MORE LACKING PRIVACY	406	35	51	34	50	78	50	45	38	26	12100
PRIVACY NOT REPORTED	23	-	5	-	2	3	1	4	3	5	...
3-OR-MORE-PERSON HOUSEHOLDS	4 634	81	94	155	319	881	929	771	835	569	19200
NO BEDROOMS USED BY 3 PERSONS OR MORE	4 343	71	81	135	282	813	874	731	805	552	19500
BEDROOMS USED BY 3 PERSONS OR MORE	243	9	9	20	32	64	45	33	19	11	14000
1	219	9	7	18	27	62	42	30	15	8	13900
2 OR MORE	24	-	2	2	5	1	3	3	4	3	...
BEDROOMS USED BY PERSONS 13 YEARS OF AGE OR OLDER	145	5	6	9	22	38	27	18	10	10	14000
NO BEDROOMS USED BY PERSONS 13 YEARS OF AGE OR OLDER	69	2	-	3	7	17	17	11	9	1	16200
NOT REPORTED	29	2	3	7	2	8	2	4	-	-	...
NO BEDROOMS	1	-	-	-	-	1	-	-	-	-	...
NOT REPORTED	47	1	5	-	5	4	9	6	11	6	19600
1- AND 2-PERSON HOUSEHOLDS	3 949	300	426	428	528	749	485	375	409	250	12000
RENTER OCCUPIED	5 414	656	894	692	930	1 096	593	284	160	108	8500
NONE AND 1	2 186	386	487	277	366	348	197	67	37	21	6600
2 OR MORE	3 228	270	407	415	564	749	396	216	123	87	9800
NONE LACKING PRIVACY	2 980	241	383	388	513	673	377	205	117	84	9800
1 OR MORE LACKING PRIVACY	244	29	23	27	51	75	19	12	6	2	9500
PRIVACY NOT REPORTED	3	-	1	-	-	1	-	-	-	-	...
3-OR-MORE-PERSON HOUSEHOLDS	1 949	146	217	260	380	478	224	122	77	45	9800
NO BEDROOMS USED BY 3 PERSONS OR MORE	1 474	104	146	185	267	377	189	96	68	43	10500
BEDROOMS USED BY 3 PERSONS OR MORE	452	42	68	74	109	93	33	24	9	1	8200
1	420	38	68	67	103	80	30	24	9	1	8100
2 OR MORE	31	4	-	7	6	12	3	-	-	-	...
BEDROOMS USED BY PERSONS 13 YEARS OF AGE OR OLDER	265	23	39	36	72	55	12	21	6	-	8400
NO BEDROOMS USED BY PERSONS 13 YEARS OF AGE OR OLDER	98	8	10	23	19	25	8	2	2	1	8200
NOT REPORTED	88	11	18	14	18	13	13	-	1	-	7300
NO BEDROOMS	8	-	3	1	2	1	-	-	-	1	...
NOT REPORTED	15	-	1	1	3	6	2	3	-	-	...
1- AND 2-PERSON HOUSEHOLDS	3 465	510	677	432	550	618	370	161	83	63	7600
PLUMBING FACILITIES BY PERSONS PER ROOM											
OWNER OCCUPIED	8 584	381	521	583	847	1 630	1 414	1 146	1 243	819	16200
WITH ALL PLUMBING FACILITIES	8 553	371	515	581	841	1 627	1 413	1 142	1 243	819	16200
1.00 OR LESS	8 231	358	503	566	799	1 537	1 355	1 101	1 215	796	16300
1.01 TO 1.50	270	11	7	8	38	83	49	35	19	20	14200
1.51 OR MORE	53	3	4	6	4	7	9	7	9	3	16100
LACKING SOME OR ALL PLUMBING FACILITIES	31	10	6	2	6	3	1	3	1	-	...
1.00 OR LESS	25	10	6	-	4	1	1	3	1	-	...
1.01 TO 1.50	2	-	-	1	1	-	-	-	-	-	...
1.51 OR MORE	3	-	-	1	1	1	-	-	-	-	...
RENTER OCCUPIED	5 414	656	894	692	930	1 096	593	284	160	108	8500
WITH ALL PLUMBING FACILITIES	5 312	616	861	681	923	1 089	591	284	160	108	8600
1.00 OR LESS	4 936	586	817	620	837	992	562	264	154	104	8600
1.01 TO 1.50	273	17	32	42	62	73	24	15	4	3	9200
1.51 OR MORE	103	14	11	18	24	24	6	4	1	1	8100
LACKING SOME OR ALL PLUMBING FACILITIES	102	40	34	11	7	7	2	-	-	-	3600
1.00 OR LESS	90	36	29	9	7	7	2	-	-	-	3700
1.01 TO 1.50	1	1	1	-	-	-	-	-	-	-	...
1.51 OR MORE	10	4	4	2	-	-	-	-	-	-	...
GARBAGE COLLECTION SERVICE											
OWNER OCCUPIED	8 584	381	521	583	847	1 630	1 414	1 146	1 243	819	16200
WITH SERVICE	7 522	305	433	487	710	1 393	1 266	1 028	1 142	758	16700
LESS THAN ONCE A WEEK	39	4	4	6	6	8	7	1	-	2	9600
ONCE A WEEK	5 717	202	292	336	491	1 031	979	840	940	607	17600
TWICE A WEEK OR MORE	1 616	81	118	123	198	323	263	183	185	142	14400
DON'T KNOW	137	15	20	20	15	30	13	4	16	5	9800
NOT REPORTED	13	2	-	1	-	2	3	-	2	3	...
NO SERVICE	1 044	76	86	96	132	234	146	114	100	60	12800
METHOD OF DISPOSAL:											
INCINERATOR, TRASH CHUTE, OR COMPACTOR	59	6	4	6	7	16	9	5	2	5	12100
GARBAGE DISPOSAL	46	1	3	3	7	11	5	5	4	6	14100
OTHER MEANS	904	65	76	85	116	202	125	100	87	47	12700
NOT REPORTED	35	4	4	2	1	5	7	3	6	2	...
DON'T KNOW	9	-	2	-	1	-	1	3	2	-	...
NOT REPORTED	8	-	-	-	4	3	-	1	-	1	...

[1]FIGURES MAY NOT ADD TO TOTAL BECAUSE HOUSEHOLD MEMBERS MAY BE INCLUDED IN MORE THAN ONE GROUP.

TABLE E-1. INCOME OF FAMILIES AND PRIMARY INDIVIDUALS BY TENURE AND OCCUPANCY AND UTILIZATION CHARACTERISTICS, AND SERVICES AVAILABLE: 1976--CONTINUED

(NUMBERS IN THOUSANDS. DATA BASED ON SAMPLE, SEE TEXT. FOR MINIMUM BASE FOR DERIVED FIGURES (PERCENT, MEDIAN, ETC.) AND MEANING OF SYMBOLS, SEE TEXT)

WEST	TOTAL	LESS THAN $3,000	$3,000 TO $4,999	$5,000 TO $6,999	$7,000 TO $9,999	$10,000 TO $14,999	$15,000 TO $19,999	$20,000 TO $24,999	$25,000 TO $34,999	$35,000 OR MORE	MEDIAN (DOLLARS)
GARBAGE COLLECTION SERVICE--CONTINUED											
RENTER OCCUPIED	5 414	656	894	692	930	1 096	593	284	160	108	8500
WITH SERVICE	5 008	598	831	632	864	1 018	550	270	149	98	8500
LESS THAN ONCE A WEEK	15	4	3	1	-	7	1	-	-	-	...
ONCE A WEEK	2 868	293	448	367	495	635	329	155	91	55	9000
TWICE A WEEK OR MORE	1 631	215	313	196	289	288	162	90	46	32	7900
DON'T KNOW	487	86	67	65	77	88	57	25	12	11	8000
NOT REPORTED	7	-	-	3	3	-	1	-	-	-	...
NO SERVICE	393	56	62	56	65	78	43	14	11	8	8100
METHOD OF DISPOSAL:											
INCINERATOR, TRASH CHUTE, OR COMPACTOR	49	7	10	6	6	7	9	2	-	1	7900
GARBAGE DISPOSAL	30	-	-	1	6	10	4	3	3	2	...
OTHER MEANS	302	46	51	48	51	56	28	9	8	5	7300
NOT REPORTED	11	3	1	1	1	5	1	-	-	-	...
DON'T KNOW	9	1	1	3	2	-	-	-	-	1	...
NOT REPORTED	4	1	-	1	-	1	-	-	-	-	...
EXTERMINATOR SERVICE											
OWNER OCCUPIED	8 584	381	521	583	847	1 630	1 414	1 146	1 243	819	16200
OCCUPIED 3 MONTHS OR LONGER	8 250	366	513	563	812	1 566	1 357	1 084	1 203	785	16100
NO SIGNS OF MICE OR RATS	7 473	318	471	518	733	1 383	1 238	996	1 103	713	16300
WITH SIGNS OF MICE OR RATS	722	43	43	43	69	167	114	82	94	68	14900
REGULAR EXTERMINATION SERVICE	38	-	1	-	3	9	11	2	6	7	18000
IRREGULAR EXTERMINATION SERVICE	90	1	5	2	5	28	14	12	7	15	16100
NO EXTERMINATION SERVICE	577	41	35	38	61	126	84	68	79	44	14500
NOT REPORTED	16	-	1	2	-	3	4	-	3	2	...
NOT REPORTED	55	6	-	2	11	16	5	6	5	4	12900
OCCUPIED LESS THAN 3 MONTHS	333	15	7	20	34	64	57	62	40	34	17300
RENTER OCCUPIED	5 414	656	894	692	930	1 096	593	284	160	108	8500
OCCUPIED 3 MONTHS OR LONGER	4 404	496	717	558	757	919	509	236	128	84	8700
NO SIGNS OF MICE OR RATS	3 971	445	636	498	685	822	471	223	113	78	8800
WITH SIGNS OF MICE OR RATS	394	49	72	58	64	87	35	11	14	4	7900
REGULAR EXTERMINATION SERVICE	17	4	4	1	-	4	3	-	1	-	...
IRREGULAR EXTERMINATION SERVICE	61	5	14	10	9	13	3	3	3	1	7500
NO EXTERMINATION SERVICE	307	37	54	45	54	68	29	8	9	3	8000
NOT REPORTED	9	3	2	1	1	2	-	-	1	-	...
NOT REPORTED	39	2	9	2	8	10	3	2	1	1	9400
OCCUPIED LESS THAN 3 MONTHS	1 009	161	178	133	173	177	85	47	31	24	7600

TABLE E-2. INCOME OF FAMILIES AND PRIMARY INDIVIDUALS BY TENURE AND DEFICIENCIES IN SELECTED STRUCTURAL CHARACTERISTICS: 1976

(NUMBERS IN THOUSANDS. DATA BASED ON SAMPLE, SEE TEXT. FOR MINIMUM BASE FOR DERIVED FIGURES (PERCENT, MEDIAN, ETC.) AND MEANING OF SYMBOLS, SEE TEXT)

WEST	TOTAL	LESS THAN $3,000	$3,000 TO $4,999	$5,000 TO $6,999	$7,000 TO $9,999	$10,000 TO $14,999	$15,000 TO $19,999	$20,000 TO $24,999	$25,000 TO $34,999	$35,000 OR MORE	MEDIAN (DOLLARS)
2 OR MORE UNITS IN STRUCTURE	3 655	470	604	462	561	703	411	210	128	105	8600
COMMON STAIRWAYS											
OWNER OCCUPIED	329	18	23	24	39	53	46	44	35	47	15800
WITH COMMON STAIRWAYS	168	8	12	12	15	32	25	28	11	26	16100
NO LOOSE STEPS	137	6	5	9	10	28	23	19	10	26	17200
RAILINGS NOT LOOSE	122	6	5	7	10	26	18	19	7	24	16800
RAILINGS LOOSE	7	-	-	2	-	-	2	-	3	-	...
NO RAILINGS	4	-	1	-	-	1	2	-	-	1	...
RAILINGS NOT REPORTED	3	-	-	-	-	-	1	-	-	2	...
LOOSE STEPS	5	2	-	-	-	-	-	3	-	-	...
RAILINGS NOT LOOSE	5	2	-	-	-	-	-	3	-	-	...
RAILINGS LOOSE	-	-	-	-	-	-	-	-	-	-	-
NO RAILINGS	-	-	-	-	-	-	-	-	-	-	-
RAILINGS NOT REPORTED	-	-	-	-	-	-	-	-	-	-	-
STEPS NOT REPORTED	26	1	6	3	5	4	2	6	-	-	...
NO COMMON STAIRWAYS	161	9	11	12	24	22	22	15	25	21	15500
RENTER OCCUPIED	3 326	452	582	438	522	650	365	167	93	58	8100
WITH COMMON STAIRWAYS	2 436	328	418	316	375	467	284	126	76	46	8200
NO LOOSE STEPS	2 244	314	380	290	337	424	268	119	70	44	8200
RAILINGS NOT LOOSE	2 049	289	343	260	315	385	247	107	62	41	8300
RAILINGS LOOSE	95	16	20	15	12	14	7	7	3	1	6500
NO RAILINGS	53	7	11	7	5	14	5	3	1	-	7800
RAILINGS NOT REPORTED	47	1	6	7	5	11	9	1	3	3	11700
LOOSE STEPS	112	7	23	12	22	33	6	3	6	1	9000
RAILINGS NOT LOOSE	76	7	14	5	13	24	6	3	4	1	10000
RAILINGS LOOSE	34	-	9	7	8	7	-	-	1	-	...
NO RAILINGS	1	-	-	-	-	1	-	-	-	-	...
RAILINGS NOT REPORTED	-	-	-	-	-	-	-	-	-	-	...
STEPS NOT REPORTED	81	8	16	15	17	11	10	4	-	-	7300
NO COMMON STAIRWAYS	890	124	163	122	147	183	81	41	18	13	7700
LIGHT FIXTURES IN PUBLIC HALLS											
OWNER OCCUPIED	329	18	23	24	39	53	46	44	35	47	15800
WITH PUBLIC HALLS	104	6	3	7	5	20	15	18	10	19	18300
WITH LIGHT FIXTURES	98	6	2	7	2	20	15	18	8	19	18800
ALL WORKING	94	6	2	7	2	20	14	17	8	18	18400
SOME WORKING	3	-	-	-	-	-	1	2	-	1	...
NONE WORKING	-	-	-	-	-	-	-	-	-	-	-
NOT REPORTED	1	-	-	-	-	-	-	-	-	1	...
NO LIGHT FIXTURES	6	-	1	-	3	-	-	-	2	-	...
NO PUBLIC HALLS	204	11	13	15	29	29	31	22	25	28	15700
NOT REPORTED	21	1	6	2	5	4	-	3	1	-	...
RENTER OCCUPIED	3 326	452	582	438	522	650	365	167	93	58	8100
WITH PUBLIC HALLS	1 688	243	280	201	259	316	197	97	54	41	8400
WITH LIGHT FIXTURES	1 614	238	271	192	244	301	181	94	53	39	8300
ALL WORKING	1 487	222	248	181	225	275	161	88	50	37	8200
SOME WORKING	111	14	21	10	18	21	18	6	3	2	8900
NONE WORKING	5	-	1	-	-	3	-	-	-	-	...
NOT REPORTED	11	2	1	2	1	1	3	-	-	-	...
NO LIGHT FIXTURES	74	4	9	9	15	16	15	3	2	2	10000
NO PUBLIC HALLS	1 562	199	287	225	248	323	158	65	39	17	7800
NOT REPORTED	77	10	14	12	15	11	10	4	-	-	7500
STORIES BETWEEN MAIN AND APARTMENT ENTRANCES											
NONE(ON SAME FLOOR)	1 808	232	314	231	293	330	202	97	67	41	8300
1(UP OR DOWN)	1 258	143	196	177	180	278	132	77	38	37	8900
2 OR MORE(UP OR DOWN)	589	94	95	54	88	94	77	36	23	27	8800
1-UNIT STRUCTURES INCLUDING MOBILE HOMES OR TRAILERS	10 342	568	811	813	1 215	2 023	1 596	1 219	1 275	822	14400
ALL OCCUPIED HOUSING UNITS	13 997	1 037	1 415	1 275	1 777	2 726	2 007	1 429	1 403	927	12700
ELECTRIC WIRING											
OWNER OCCUPIED	8 584	381	521	583	847	1 630	1 414	1 146	1 243	819	16200
ALL WIRING CONCEALED IN WALLS OR METAL COVERING	8 503	376	511	578	833	1 614	1 401	1 131	1 243	816	16200
SOME OR ALL WIRING EXPOSED	76	4	8	5	14	16	13	14	-	2	12100
NOT REPORTED	4	1	1	-	-	-	-	1	-	2	...
RENTER OCCUPIED	5 414	656	894	692	930	1 096	593	284	160	108	8500
ALL WIRING CONCEALED IN WALLS OR METAL COVERING	5 296	630	879	681	904	1 072	584	278	159	108	8500
SOME OR ALL WIRING EXPOSED	115	26	15	11	26	22	9	5	1	-	7600
NOT REPORTED	2	-	-	-	-	2	-	-	-	-	...
ELECTRIC WALL OUTLETS											
OWNER OCCUPIED	8 584	381	521	583	847	1 630	1 414	1 146	1 243	819	16200
WITH WORKING OUTLETS IN EACH ROOM	8 486	373	504	566	838	1 611	1 401	1 137	1 243	814	16300
LACKING WORKING OUTLETS IN SOME OR ALL ROOMS	96	8	17	17	9	19	13	9	1	3	9100
NOT REPORTED	2	-	-	-	-	-	-	-	-	2	...
RENTER OCCUPIED	5 414	656	894	692	930	1 096	593	284	160	108	8500
WITH WORKING OUTLETS IN EACH ROOM	5 270	623	869	678	894	1 070	588	284	159	106	8600
LACKING WORKING OUTLETS IN SOME OR ALL ROOMS	140	33	25	14	37	24	5	-	1	2	6700
NOT REPORTED	3	-	-	-	-	3	-	-	-	-	...
BASEMENT											
OWNER OCCUPIED	8 584	381	521	583	847	1 630	1 414	1 146	1 243	819	16200
WITH BASEMENT	1 978	85	92	116	192	352	315	296	302	228	17400
NO SIGNS OF WATER LEAKAGE	1 622	69	71	90	158	268	265	243	268	190	17900
WITH SIGNS OF WATER LEAKAGE	330	15	17	24	31	81	46	51	31	33	14800
DON'T KNOW	12	-	3	-	-	2	-	-	2	4	...
NOT REPORTED	15	-	2	2	3	1	4	2	-	2	...
NO BASEMENT	6 605	296	429	467	654	1 277	1 099	849	942	591	15800
RENTER OCCUPIED	5 414	656	894	692	930	1 096	593	284	160	108	8500
WITH BASEMENT	1 155	194	192	128	189	216	130	57	29	19	8000
NO SIGNS OF WATER LEAKAGE	785	131	122	85	126	139	96	47	26	15	8300
WITH SIGNS OF WATER LEAKAGE	158	19	21	19	24	43	21	6	3	3	9500
DON'T KNOW	197	39	49	25	33	33	12	5	-	2	5800
NOT REPORTED	15	5	-	-	5	1	3	-	-	-	...
NO BASEMENT	4 259	462	703	564	741	880	463	226	131	89	8600

TABLE E-2. INCOME OF FAMILIES AND PRIMARY INDIVIDUALS BY TENURE AND DEFICIENCIES IN SELECTED STRUCTURAL CHARACTERISTICS: 1976--CONTINUED

(NUMBERS IN THOUSANDS. DATA BASED ON SAMPLE, SEE TEXT. FOR MINIMUM BASE FOR DERIVED FIGURES (PERCENT, MEDIAN, ETC.) AND MEANING OF SYMBOLS, SEE TEXT)

WEST	TOTAL	LESS THAN $3,000	$3,000 TO $4,999	$5,000 TO $6,999	$7,000 TO $9,999	$10,000 TO $14,999	$15,000 TO $19,999	$20,000 TO $24,999	$25,000 TO $34,999	$35,000 OR MORE	MEDIAN (DOLLARS)
ALL OCCUPIED HOUSING UNITS--CONTINUED											
ROOF											
OWNER OCCUPIED	8 584	381	521	583	847	1 630	1 414	1 146	1 243	819	16200
NO SIGNS OF WATER LEAKAGE	8 133	354	478	564	769	1 540	1 357	1 088	1 204	780	16300
WITH SIGNS OF WATER LEAKAGE	396	24	39	17	64	82	50	51	34	37	13400
DON'T KNOW	35	4	3	3	6	4	5	7	2	2	...
NOT REPORTED	19	-	1	-	9	4	2	1	3	-	...
RENTER OCCUPIED	5 414	656	894	692	930	1 096	593	284	160	108	8500
NO SIGNS OF WATER LEAKAGE	4 770	566	775	596	810	997	537	255	143	90	8700
WITH SIGNS OF WATER LEAKAGE	310	36	53	55	59	61	22	15	4	7	7600
DON'T KNOW	329	54	67	39	61	38	33	14	13	10	7200
NOT REPORTED	4	-	-	1	-	-	1	-	-	1	...
INTERIOR FLOORS											
OWNER OCCUPIED	8 584	381	521	583	847	1 630	1 414	1 146	1 243	819	16200
NO HOLES IN FLOOR	8 455	374	513	580	826	1 607	1 386	1 132	1 228	809	16200
WITH HOLES IN FLOOR	49	4	7	-	9	8	9	5	4	3	13000
NOT REPORTED	80	3	1	4	12	15	19	9	11	7	16600
RENTER OCCUPIED	5 414	656	894	692	930	1 096	593	284	160	108	8500
NO HOLES IN FLOOR	5 270	640	875	662	906	1 066	582	278	157	105	8500
WITH HOLES IN FLOOR	113	13	16	27	20	24	8	3	1	1	7200
NOT REPORTED	30	4	3	4	4	7	3	3	2	1	...
INTERIOR CEILINGS AND WALLS											
OWNER OCCUPIED	8 584	381	521	583	847	1 630	1 414	1 146	1 243	819	16200
OPEN CRACKS OR HOLES:											
NO OPEN CRACKS OR HOLES	8 342	359	501	573	816	1 585	1 368	1 122	1 217	802	16200
WITH OPEN CRACKS OR HOLES	229	21	19	10	27	42	45	23	25	17	14400
NOT REPORTED	13	1	1	-	4	2	2	1	2	1	...
BROKEN PLASTER:											
NO BROKEN PLASTER	8 469	373	511	572	832	1 605	1 403	1 133	1 232	809	16200
WITH BROKEN PLASTER	103	8	9	10	10	23	10	11	12	9	12900
NOT REPORTED	11	-	1	1	5	2	1	1	-	1	...
PEELING PAINT:											
NO PEELING PAINT	8 433	375	514	570	826	1 587	1 401	1 128	1 226	805	16200
WITH PEELING PAINT	134	6	6	10	16	41	13	15	14	13	13600
NOT REPORTED	16	-	-	2	5	2	-	2	3	1	...
RENTER OCCUPIED	5 414	656	894	692	930	1 096	593	284	160	108	8500
OPEN CRACKS OR HOLES:											
NO OPEN CRACKS OR HOLES	5 011	595	816	634	868	1 011	559	269	153	106	8600
WITH OPEN CRACKS OR HOLES	398	62	77	56	61	85	34	15	7	2	7200
NOT REPORTED	4	-	1	1	1	-	-	-	-	-	...
BROKEN PLASTER:											
NO BROKEN PLASTER	5 242	633	866	674	898	1 055	576	281	154	105	8500
WITH BROKEN PLASTER	165	23	26	17	33	41	15	1	6	3	8600
NOT REPORTED	7	-	3	1	-	-	1	1	-	-	...
PEELING PAINT:											
NO PEELING PAINT	5 140	619	843	663	875	1 035	567	279	153	105	8500
WITH PEELING PAINT	269	38	51	25	55	61	26	4	6	3	8100
NOT REPORTED	4	-	-	4	-	-	-	1	-	-	...
SELECTED STRUCTURAL DEFICIENCIES AND WISH TO MOVE											
OWNER OCCUPIED	8 584	381	521	583	847	1 630	1 414	1 146	1 243	819	16200
WITH STRUCTURAL DEFICIENCIES	978	60	70	55	128	219	134	126	102	85	14000
HOUSEHOLD WOULD LIKE TO MOVE[1]	37	3	4	2	5	5	6	11	2	-	...
UNITS WITH SIGNS OF WATER LEAKAGE IN BASEMENT	5	-	-	-	1	1	1	-	2	-	...
UNITS WITH SIGNS OF WATER LEAKAGE IN ROOF	20	1	2	2	2	1	1	11	-	-	...
UNITS WITH OPEN CRACKS OR HOLES IN INTERIOR CEILINGS AND WALLS	15	2	2	-	2	2	1	5	-	-	...
UNITS WITH HOLES IN FLOOR	6	1	-	-	1	1	2	2	-	-	...
UNITS WITH BROKEN PLASTER ON INTERIOR CEILINGS AND WALLS	5	-	-	-	1	2	-	3	-	-	...
UNITS WITH PEELING PAINT ON INTERIOR CEILINGS AND WALLS	13	-	-	2	2	2	3	4	-	-	...
UNITS WITH 2 OR MORE STRUCTURAL DEFICIENCIES	16	1	1	2	2	3	2	5	-	-	...
HOUSEHOLD WOULD NOT LIKE TO MOVE	846	55	60	51	107	188	111	105	92	77	14000
NOT REPORTED	95	2	6	1	16	26	17	10	9	8	14200
NO STRUCTURAL DEFICIENCIES	7 600	321	451	529	716	1 409	1 280	1 019	1 141	734	16500
NOT REPORTED	5	-	-	-	2	2	-	1	-	-	...
RENTER OCCUPIED	5 414	656	894	692	930	1 096	593	284	160	108	8500
WITH STRUCTURAL DEFICIENCIES	939	114	169	138	163	199	87	36	19	14	7900
HOUSEHOLD WOULD LIKE TO MOVE[1]	135	20	19	15	30	32	13	5	1	-	8400
UNITS WITH SIGNS OF WATER LEAKAGE IN BASEMENT	13	1	4	3	1	2	3	-	-	-	...
UNITS WITH SIGNS OF WATER LEAKAGE IN ROOF	64	11	9	6	15	12	7	4	-	-	8400
UNITS WITH OPEN CRACKS OR HOLES IN INTERIOR CEILINGS AND WALLS	87	14	13	11	15	22	10	1	-	-	8000
UNITS WITH HOLES IN FLOOR	29	5	4	7	7	5	1	-	-	-	...
UNITS WITH BROKEN PLASTER ON INTERIOR CEILINGS AND WALLS	42	7	6	4	11	8	4	-	1	-	7900
UNITS WITH PEELING PAINT ON INTERIOR CEILINGS AND WALLS	52	8	7	4	12	16	3	1	1	-	8800
UNITS WITH 2 OR MORE STRUCTURAL DEFICIENCIES	79	14	12	11	16	16	8	1	1	-	7600
HOUSEHOLD WOULD NOT LIKE TO MOVE	752	88	141	116	130	151	67	30	16	12	7700
NOT REPORTED	53	6	9	8	4	15	6	1	2	1	9400
NO STRUCTURAL DEFICIENCIES	4 473	543	726	552	767	897	507	247	140	94	8600
NOT REPORTED	1	-	-	1	-	-	-	-	-	-	...
OVERALL OPINION OF STRUCTURE											
OWNER OCCUPIED	8 584	381	521	583	847	1 630	1 414	1 146	1 243	819	16200
EXCELLENT	3 864	129	179	189	305	646	609	552	718	537	19000
GOOD	3 825	182	245	293	430	778	676	498	482	242	14900
FAIR	779	54	84	85	96	193	115	78	40	34	11800
POOR	84	11	8	13	12	10	14	15	1	1	9700
NOT REPORTED	31	4	5	4	4	4	1	2	2	5	...
RENTER OCCUPIED	5 414	656	894	692	930	1 096	593	284	160	108	8500
EXCELLENT	1 079	112	168	124	177	225	145	55	42	33	9300
GOOD	2 596	288	428	321	439	544	296	156	68	56	8800
FAIR	1 429	206	248	193	270	259	133	59	45	16	7700
POOR	276	47	44	48	40	63	16	12	5	1	7000
NOT REPORTED	33	4	6	6	5	5	3	2	-	1	...

[1]FIGURES WILL NOT ADD TO TOTAL BECAUSE MORE THAN ONE STRUCTURAL DEFICIENCY WAS REPORTED FOR THE SAME UNIT.

TABLE E-3. INCOME OF FAMILIES AND PRIMARY INDIVIDUALS BY TENURE AND FAILURES IN PLUMBING FACILITIES AND EQUIPMENT: 1976

(NUMBERS IN THOUSANDS. DATA BASED ON SAMPLE, SEE TEXT. FOR MINIMUM BASE FOR DERIVED FIGURES (PERCENT, MEDIAN, ETC.) AND MEANING OF SYMBOLS, SEE TEXT)

WEST	TOTAL	LESS THAN $3,000	$3,000 TO $4,999	$5,000 TO $6,999	$7,000 TO $9,999	$10,000 TO $14,999	$15,000 TO $19,999	$20,000 TO $24,999	$25,000 TO $34,999	$35,000 OR MORE	MEDIAN (DOLLARS)
UNITS OCCUPIED 3 MONTHS OR LONGER	12 655	862	1 230	1 122	1 570	2 485	1 866	1 320	1 331	869	13100
WATER SUPPLY											
OWNER OCCUPIED	8 250	366	513	563	812	1 566	1 357	1 084	1 203	785	16100
WITH PIPED WATER INSIDE STRUCTURE	8 240	364	513	561	810	1 565	1 357	1 083	1 202	785	16100
NO BREAKDOWNS	8 088	355	503	553	794	1 537	1 329	1 069	1 179	769	16100
WITH BREAKDOWNS	108	4	8	8	11	20	24	9	13	10	15500
UNUSABLE 6 CONSECUTIVE HOURS OR LONGER:											
1 TIME	79	1	7	6	6	20	19	5	10	6	15100
2 TIMES	12	1	-	-	1	-	1	4	1	3	...
3 TIMES OR MORE	16	3	2	2	4	-	4	-	1	1	...
NOT REPORTED	1	-	-	-	-	-	-	-	1	-	...
DON'T KNOW	10	-	1	-	3	1	2	2	-	-	...
NOT REPORTED	34	4	-	1	2	6	2	3	10	6	...
REASON FOR BREAKDOWN:											
PROBLEMS INSIDE BUILDING	22	1	2	2	4	4	3	1	2	3	...
PROBLEMS OUTSIDE BUILDING	85	3	7	6	7	16	21	8	11	6	15800
NOT REPORTED	1	-	-	-	-	-	-	-	1	1	...
NO PIPED WATER INSIDE STRUCTURE	11	3	-	2	3	1	-	1	1	-	...
RENTER OCCUPIED	4 404	496	717	558	757	919	509	236	128	84	8700
WITH PIPED WATER INSIDE STRUCTURE	4 391	489	712	557	757	919	509	236	128	84	8700
NO BREAKDOWNS	4 261	477	693	528	733	893	497	234	125	80	8800
WITH BREAKDOWNS	97	9	13	27	15	19	7	2	2	3	7100
UNUSABLE 6 CONSECUTIVE HOURS OR LONGER:											
1 TIME	61	5	8	19	6	15	3	2	-	2	6800
2 TIMES	22	3	2	4	4	3	3	-	1	1	...
3 TIMES OR MORE	14	1	2	4	4	2	1	-	1	-	...
NOT REPORTED	-	-	-	-	-	-	-	-	-	-	-
DON'T KNOW	8	1	-	1	4	2	-	-	-	-	...
NOT REPORTED	25	1	6	1	5	4	4	-	1	1	...
REASON FOR BREAKDOWN:											
PROBLEMS INSIDE BUILDING	22	2	3	7	6	1	3	-	-	-	...
PROBLEMS OUTSIDE BUILDING	70	5	9	19	9	17	4	2	2	3	7700
NOT REPORTED	4	1	-	1	-	2	-	-	-	-	...
NO PIPED WATER INSIDE STRUCTURE	14	7	5	1	1	-	-	-	-	-	...
SEWAGE DISPOSAL											
OWNER OCCUPIED	8 250	366	513	563	812	1 566	1 357	1 084	1 203	785	16100
WITH PUBLIC SEWER, SEPTIC TANK, OR CESSPOOL	8 233	360	513	561	810	1 565	1 356	1 082	1 202	785	16100
NO BREAKDOWNS	8 113	350	502	555	795	1 536	1 343	1 069	1 188	775	16200
WITH BREAKDOWNS	53	5	6	3	6	10	6	6	8	3	13200
UNUSABLE 6 CONSECUTIVE HOURS OR LONGER:											
1 TIME	40	3	6	1	5	8	4	3	7	3	12900
2 TIMES	7	2	-	-	-	2	2	1	-	-	...
3 TIMES OR MORE	6	-	-	2	1	1	-	2	2	-	...
NOT REPORTED	-	-	-	-	-	-	-	-	-	-	-
DON'T KNOW	-	-	-	-	-	-	-	-	-	-	-
NOT REPORTED	67	5	5	4	9	19	8	6	6	7	13100
WITH CHEMICAL TOILET, PRIVY, OR OTHER MEANS	17	6	1	2	3	1	1	3	1	-	...
RENTER OCCUPIED	4 404	496	717	558	757	919	509	236	128	84	8700
WITH PUBLIC SEWER, SEPTIC TANK, OR CESSPOOL	4 386	486	710	556	757	919	509	236	128	84	8700
NO BREAKDOWNS	4 290	473	691	550	736	897	499	234	128	81	8800
WITH BREAKDOWNS	40	5	4	4	10	9	5	1	-	1	8900
UNUSABLE 6 CONSECUTIVE HOURS OR LONGER:											
1 TIME	32	1	4	3	9	9	4	1	-	1	...
2 TIMES	5	2	-	1	1	-	1	-	-	-	...
3 TIMES OR MORE	3	1	1	1	-	-	-	-	-	-	...
NOT REPORTED	-	-	-	-	-	-	-	-	-	-	-
DON'T KNOW	2	1	-	-	1	-	-	-	-	-	...
NOT REPORTED	54	7	15	2	10	12	5	1	-	1	7900
WITH CHEMICAL TOILET, PRIVY, OR OTHER MEANS	19	9	6	2	1	-	-	-	-	-	...
TYPE OF SEWAGE DISPOSAL											
OWNER OCCUPIED	8 250	366	513	563	812	1 566	1 357	1 084	1 203	785	16100
WITH PUBLIC SEWER	6 573	261	387	418	612	1 225	1 089	898	1 018	664	16800
1 OR MORE BREAKDOWNS	36	5	5	3	5	8	2	3	5	-	...
WITH SEPTIC TANK OR CESSPOOL	1 661	99	126	143	198	340	268	184	184	121	13900
1 OR MORE BREAKDOWNS	17	1	1	-	1	2	4	3	3	3	...
RENTER OCCUPIED	4 404	496	717	558	757	919	509	236	128	84	8700
WITH PUBLIC SEWER	3 925	430	637	487	679	811	460	223	117	81	8800
1 OR MORE BREAKDOWNS	24	2	3	-	10	6	3	-	-	-	...
WITH SEPTIC TANK OR CESSPOOL	460	57	73	69	77	108	48	14	11	3	8200
1 OR MORE BREAKDOWNS	16	2	1	4	-	4	2	1	-	1	...
FLUSH TOILET											
OWNER OCCUPIED	8 250	366	513	563	812	1 566	1 357	1 084	1 203	785	16100
WITH ALL PLUMBING FACILITIES	8 222	357	508	561	808	1 564	1 356	1 081	1 202	785	16200
WITH ONLY 1 FLUSH TOILET	3 267	256	364	371	454	743	496	273	208	103	11300
NO BREAKDOWNS IN FLUSH TOILET	3 183	243	354	361	439	730	487	266	205	99	11300
WITH BREAKDOWNS IN FLUSH TOILET	44	7	6	5	8	4	7	5	1	1	8500
UNUSABLE 6 CONSECUTIVE HOURS OR LONGER:											
1 TIME	35	4	6	5	8	2	4	5	1	1	...
2 TIMES	4	1	-	-	-	1	1	-	-	-	...
3 TIMES	4	2	-	-	-	-	2	-	-	-	...
4 TIMES OR MORE	1	1	-	-	-	1	-	-	-	-	...
NOT REPORTED	-	-	-	-	-	-	-	-	-	-	-
NOT REPORTED	40	6	4	5	8	9	1	2	2	3	9000
REASON FOR BREAKDOWN:											
PROBLEMS INSIDE BUILDING	23	3	4	2	2	4	3	5	1	-	...
PROBLEMS OUTSIDE BUILDING	22	4	2	3	6	1	4	1	-	1	...
NOT REPORTED	-	-	-	-	-	-	-	-	-	-	-
LACKING SOME OR ALL PLUMBING FACILITIES	29	9	6	2	5	2	1	3	1	-	...

TABLE E-3. INCOME OF FAMILIES AND PRIMARY INDIVIDUALS BY TENURE AND FAILURES IN PLUMBING FACILITIES AND EQUIPMENT: 1976--CONTINUED

(NUMBERS IN THOUSANDS. DATA BASED ON SAMPLE, SEE TEXT. FOR MINIMUM BASE FOR DERIVED FIGURES (PERCENT, MEDIAN, ETC.) AND MEANING OF SYMBOLS, SEE TEXT)

WEST	TOTAL	LESS THAN $3,000	$3,000 TO $4,999	$5,000 TO $6,999	$7,000 TO $9,999	$10,000 TO $14,999	$15,000 TO $19,999	$20,000 TO $24,999	$25,000 TO $34,999	$35,000 OR MORE	MEDIAN (DOLLARS)
UNITS OCCUPIED 3 MONTHS OR LONGER--CON.											
FLUSH TOILET--CONTINUED											
RENTER OCCUPIED	4 404	496	717	558	757	919	509	236	128	84	8700
WITH ALL PLUMBING FACILITIES	4 331	470	689	550	753	912	509	236	128	84	8800
WITH ONLY 1 FLUSH TOILET	3 600	428	641	487	644	741	388	160	76	35	8100
NO BREAKDOWNS IN FLUSH TOILET	3 428	410	608	466	609	701	374	151	76	34	8100
WITH BREAKDOWNS IN FLUSH TOILET	135	17	25	16	28	29	11	8	-	1	8000
UNUSABLE 6 CONSECUTIVE HOURS OR LONGER:											
1 TIME	95	11	14	11	20	21	10	8	-	1	8800
2 TIMES	24	4	1	5	5	8	1	-	-	-	...
3 TIMES	6	-	4	-	3	-	-	-	-	-	...
4 TIMES OR MORE	9	2	6	1	-	-	-	-	-	-	...
NOT REPORTED	-	-	-	-	-	-	-	-	-	-	-
NOT REPORTED	37	1	8	5	8	11	3	1	-	-	8900
REASON FOR BREAKDOWN:											
PROBLEMS INSIDE BUILDING	80	11	13	7	20	14	7	7	-	-	8300
PROBLEMS OUTSIDE BUILDING	54	5	12	10	8	14	4	1	-	1	7100
NOT REPORTED	1	1	-	-	-	-	-	-	-	-	...
LACKING SOME OR ALL PLUMBING FACILITIES	73	26	28	8	4	7	-	-	-	-	3800
ELECTRIC FUSE BLOWOUTS											
OWNER OCCUPIED	8 250	366	513	563	812	1 566	1 357	1 084	1 203	785	16100
NO FUSE OR SWITCH BLOWOUTS	7 263	325	477	514	715	1 363	1 199	936	1 058	676	16000
WITH FUSE OR SWITCH BLOWOUTS	916	35	37	47	86	189	148	138	133	103	17200
1 TIME	523	21	25	27	43	99	81	84	88	55	17900
2 TIMES	199	8	10	8	24	49	25	23	28	24	15100
3 TIMES OR MORE	184	6	2	8	19	40	41	27	17	24	17100
NOT REPORTED	11	-	-	3	-	1	1	3	2	-	...
DON'T KNOW	21	1	-	1	3	3	4	3	5	2	...
NOT REPORTED	50	6	-	1	8	11	6	7	7	5	14800
RENTER OCCUPIED	4 404	496	717	558	757	919	509	236	128	84	8700
NO FUSE OR SWITCH BLOWOUTS	3 938	450	655	489	663	808	460	223	115	75	8700
WITH FUSE OR SWITCH BLOWOUTS	413	41	51	60	84	101	43	12	12	7	8900
1 TIME	212	18	35	34	40	53	21	7	1	4	8400
2 TIMES	87	7	7	17	17	24	6	3	5	-	9100
3 TIMES OR MORE	111	16	9	9	26	23	16	3	5	4	9500
NOT REPORTED	4	-	-	-	2	1	-	-	1	-	...
DON'T KNOW	8	1	-	4	-	1	-	1	1	-	...
NOT REPORTED	45	4	10	6	10	9	5	-	-	1	7800
UNITS OCCUPIED LAST WINTER	10 838	709	1 028	949	1 263	2 115	1 631	1 183	1 174	786	13500
HEATING EQUIPMENT											
OWNER OCCUPIED	7 621	354	491	535	751	1 439	1 246	998	1 085	723	16000
WITH HEATING EQUIPMENT	7 508	349	488	524	743	1 424	1 229	980	1 063	707	15900
NO BREAKDOWNS	7 126	332	473	496	695	1 352	1 167	928	1 010	673	15900
WITH BREAKDOWNS	346	12	15	26	40	68	58	48	49	31	16100
1 TIME	274	10	11	23	32	53	46	38	41	21	15900
2 TIMES	42	2	-	2	5	8	9	4	7	6	17400
3 TIMES	13	-	1	1	2	1	1	5	-	2	...
4 TIMES OR MORE	10	-	3	-	1	2	1	1	2	-	...
NOT REPORTED	7	-	-	-	-	4	2	-	-	2	...
NOT REPORTED	36	5	1	1	8	4	4	5	5	3	...
NO HEATING EQUIPMENT	114	4	3	11	7	15	17	18	22	17	19900
RENTER OCCUPIED	3 217	355	536	415	513	676	385	185	89	62	8800
WITH HEATING EQUIPMENT	3 108	345	526	403	489	658	368	173	86	61	8700
NO BREAKDOWNS	2 914	326	494	378	456	617	341	168	78	55	8700
WITH BREAKDOWNS	168	14	28	23	27	40	22	3	7	4	9200
1 TIME	104	5	14	14	21	27	12	2	6	1	9600
2 TIMES	25	3	5	3	3	5	3	1	-	3	...
3 TIMES	12	1	3	1	1	3	4	-	-	-	...
4 TIMES OR MORE	22	5	6	5	1	2	3	-	-	-	...
NOT REPORTED	4	-	-	-	-	3	-	-	1	-	...
NOT REPORTED	25	6	3	3	5	1	4	2	-	1	...
NO HEATING EQUIPMENT	109	10	11	12	24	18	17	12	4	1	9700
INSUFFICIENT HEAT											
ADDITIONAL HEAT SOURCE:											
OWNER OCCUPIED	7 621	354	491	535	751	1 439	1 246	998	1 085	723	16000
WITH SPECIFIED HEATING EQUIPMENT[1]	7 290	320	454	501	714	1 382	1 196	963	1 057	704	16200
NO ADDITIONAL HEAT SOURCE USED	6 792	293	414	474	652	1 277	1 110	900	1 007	666	16300
USED KITCHEN STOVE, FIREPLACE, OR PORTABLE HEATER	468	22	40	25	58	98	83	59	47	36	14600
NOT REPORTED	31	4	-	2	5	7	3	4	3	3	...
LACKING SPECIFIED HEATING EQUIPMENT OR NONE	331	34	38	34	36	57	49	36	28	19	12100
RENTER OCCUPIED	3 217	355	536	415	513	676	385	185	89	62	8800
WITH SPECIFIED HEATING EQUIPMENT[1]	2 958	323	488	376	461	639	361	168	83	60	8900
NO ADDITIONAL HEAT SOURCE USED	2 624	280	444	327	409	558	315	160	76	57	8900
USED KITCHEN STOVE, FIREPLACE, OR PORTABLE HEATER	312	39	42	46	48	80	42	7	7	1	8800
NOT REPORTED	22	4	2	3	4	1	4	2	-	1	...
LACKING SPECIFIED HEATING EQUIPMENT OR NONE	259	32	48	39	52	37	24	17	7	3	7600
ROOMS LACKING SPECIFIED HEAT SOURCE:											
OWNER OCCUPIED	7 621	354	491	535	751	1 439	1 246	998	1 085	723	16000
WITH SPECIFIED HEATING EQUIPMENT[1]	7 290	320	454	501	714	1 382	1 196	963	1 057	704	16200
NO ROOMS LACKING AIR DUCTS, REGISTERS, RADIATORS OR HEATERS	5 107	170	259	266	460	952	853	706	857	584	17600
ROOMS LACKING AIR DUCTS, REGISTERS, RADIATORS OR HEATERS	2 085	147	188	227	243	417	326	244	187	107	12800
1 ROOM	450	27	44	50	42	80	67	63	43	35	13900
2 ROOMS	599	54	52	66	86	122	83	59	52	24	11700
3 ROOMS OR MORE	1 036	65	92	111	116	214	177	122	92	47	13100
NOT REPORTED	98	3	6	7	11	13	17	13	13	14	17300
LACKING SPECIFIED HEATING EQUIPMENT OR NONE	331	34	38	34	36	57	49	36	28	19	12100

[1]EXCLUDES ROOM HEATERS WITHOUT FLUE OR VENT, FIREPLACES, STOVES, AND PORTABLE HEATERS.

TABLE E-3. INCOME OF FAMILIES AND PRIMARY INDIVIDUALS BY TENURE AND FAILURES IN PLUMBING FACILITIES AND EQUIPMENT: 1976--CONTINUED

(NUMBERS IN THOUSANDS. DATA BASED ON SAMPLE, SEE TEXT. FOR MINIMUM BASE FOR DERIVED FIGURES (PERCENT, MEDIAN, ETC.) AND MEANING OF SYMBOLS, SEE TEXT)

WEST	TOTAL	LESS THAN $3,000	$3,000 TO $4,999	$5,000 TO $6,999	$7,000 TO $9,999	$10,000 TO $14,999	$15,000 TO $19,999	$20,000 TO $24,999	$25,000 TO $34,999	$35,000 OR MORE	MEDIAN (DOLLARS)
UNITS OCCUPIED LAST WINTER--CONTINUED											
INSUFFICIENT HEAT--CONTINUED											
RENTER OCCUPIED	3 217	355	536	415	513	676	385	185	89	62	8800
WITH SPECIFIED HEATING EQUIPMENT[1]	2 958	323	488	376	461	639	361	168	83	60	8900
NO ROOMS LACKING AIR DUCTS, REGISTERS, RADIATORS OR HEATERS	1 507	191	234	167	216	293	204	99	60	43	9200
ROOMS LACKING AIR DUCTS, REGISTERS, RADIATORS OR HEATERS	1 433	132	251	206	245	340	152	69	21	16	8600
1 ROOM	506	63	101	65	87	116	44	17	6	7	7800
2 ROOMS	556	36	101	87	97	135	55	33	9	3	8700
3 ROOMS OR MORE	370	32	50	54	61	89	53	19	6	6	9400
NOT REPORTED	18	1	2	3	-	6	4	-	1	-	...
LACKING SPECIFIED HEATING EQUIPMENT OR NONE	259	32	48	39	52	37	24	17	7	3	7600
CLOSURE OF ROOMS:											
OWNER OCCUPIED	7 621	354	491	535	751	1 439	1 246	998	1 085	723	16000
WITH HEATING EQUIPMENT	7 508	349	488	524	743	1 424	1 229	980	1 063	707	15900
NO ROOMS CLOSED	7 295	324	456	514	705	1 391	1 202	958	1 053	692	16100
CLOSED CERTAIN ROOMS	172	21	32	8	30	26	22	18	7	8	9500
LIVING ROOM ONLY	4	-	1	-	-	-	2	2	-	-	...
DINING ROOM ONLY	2	-	1	-	-	1	-	-	-	-	...
1 OR MORE BEDROOMS ONLY	121	13	25	6	21	21	14	11	4	5	9200
OTHER ROOMS OR COMBINATION	39	8	4	2	6	5	5	4	2	3	9600
NOT REPORTED	5	-	-	-	3	-	1	-	2	-	...
NOT REPORTED	41	4	1	1	8	7	5	5	3	7	14500
NO HEATING EQUIPMENT	114	4	3	11	7	15	17	18	22	17	19900
RENTER OCCUPIED	3 217	355	536	415	513	676	385	185	89	62	8800
WITH HEATING EQUIPMENT	3 108	345	526	403	489	658	368	173	86	61	8700
NO ROOMS CLOSED	2 987	327	508	385	464	635	356	169	84	60	8800
CLOSED CERTAIN ROOMS	99	14	17	14	20	23	9	1	1	-	7800
LIVING ROOM ONLY	7	1	2	-	1	4	-	-	-	-	...
DINING ROOM ONLY	1	-	-	-	-	1	-	-	-	-	...
1 OR MORE BEDROOMS ONLY	71	11	10	11	15	14	9	1	-	-	7800
OTHER ROOMS OR COMBINATION	19	2	5	3	3	4	-	-	1	-	...
NOT REPORTED	1	-	-	-	1	-	-	-	-	-	...
NOT REPORTED	22	4	2	4	4	1	3	2	-	1	...
NO HEATING EQUIPMENT	109	10	11	12	24	18	17	12	4	1	9700

[1]EXCLUDES ROOM HEATERS WITHOUT FLUE OR VENT, FIREPLACES, STOVES, AND PORTABLE HEATERS.

TABLE E-4. INCOME OF FAMILIES AND PRIMARY INDIVIDUALS BY TENURE AND SELECTED NEIGHBORHOOD CHARACTERISTICS: 1976

(NUMBERS IN THOUSANDS. DATA BASED ON SAMPLE, SEE TEXT. FOR MINIMUM BASE FOR DERIVED FIGURES (PERCENT, MEDIAN, ETC.) AND MEANING OF SYMBOLS, SEE TEXT)

WEST	TOTAL	LESS THAN $3,000	$3,000 TO $4,999	$5,000 TO $6,999	$7,000 TO $9,999	$10,000 TO $14,999	$15,000 TO $19,999	$20,000 TO $24,999	$25,000 TO $34,999	$35,000 OR MORE	MEDIAN (DOLLARS)
NEIGHBORHOOD CONDITIONS AND WISH TO MOVE[1]											
OWNER OCCUPIED	8 584	381	521	583	847	1 630	1 414	1 146	1 243	819	16200
NO STREET OR HIGHWAY NOISE	5 514	243	331	375	522	1 030	867	752	843	552	16500
WITH STREET OR HIGHWAY NOISE	3 053	134	187	206	323	598	547	393	399	265	15700
BOTHERSOME TO RESPONDENT	1 149	43	65	72	114	232	229	148	141	104	16000
WOULD LIKE TO MOVE	314	12	26	18	35	72	71	28	31	20	14500
WOULD NOT LIKE TO MOVE	832	31	39	54	79	158	158	120	110	84	16700
NOT REPORTED	3	-	-	-	-	2	-	-	-	1	...
NOT BOTHERSOME TO RESPONDENT	1 897	90	121	133	209	365	317	243	257	160	15500
NOT REPORTED	6	1	-	-	-	-	1	2	2	1	...
NOT REPORTED	17	4	3	2	2	2	-	1	1	2	...
NO AIRPLANE TRAFFIC NOISE	6 535	276	398	417	601	1 229	1 082	903	982	648	16600
WITH AIRPLANE TRAFFIC NOISE	2 016	100	118	163	239	399	330	242	259	166	14900
BOTHERSOME TO RESPONDENT	696	30	31	65	90	137	108	85	79	71	14800
WOULD LIKE TO MOVE	113	7	5	12	17	16	28	10	14	4	14800
WOULD NOT LIKE TO MOVE	579	23	26	53	72	120	78	75	65	67	14800
NOT REPORTED	5	-	-	-	1	2	2	-	-	-	...
NOT BOTHERSOME TO RESPONDENT	1 312	68	87	98	149	260	219	156	180	95	14900
NOT REPORTED	8	1	-	-	-	1	3	2	-	-	...
NOT REPORTED	33	5	5	3	6	2	2	1	3	5	...
NO HEAVY TRAFFIC	6 460	258	360	416	595	1 219	1 053	890	1 018	650	16800
WITH HEAVY TRAFFIC	2 104	119	157	165	250	408	360	255	223	167	14400
BOTHERSOME TO RESPONDENT	886	30	49	58	84	178	180	131	93	83	16200
WOULD LIKE TO MOVE	287	11	24	17	29	60	66	35	24	20	15200
WOULD NOT LIKE TO MOVE	594	19	24	41	55	118	111	95	69	63	16800
NOT REPORTED	5	-	-	-	1	-	2	2	-	-	...
NOT BOTHERSOME TO RESPONDENT	1 216	89	108	106	166	230	179	123	131	84	13000
NOT REPORTED	3	-	-	-	-	-	2	1	-	-	...
NOT REPORTED	20	4	3	2	2	3	-	1	2	2	...
NO STREETS IN NEED OF REPAIR	7 344	320	443	474	712	1 379	1 229	970	1 095	721	16400
WITH STREETS IN NEED OF REPAIR	1 213	55	74	106	131	247	184	175	145	94	14800
BOTHERSOME TO RESPONDENT	706	25	35	45	73	160	119	100	85	62	15600
WOULD LIKE TO MOVE	103	5	4	5	9	28	24	15	10	3	15000
WOULD NOT LIKE TO MOVE	600	21	31	40	61	132	95	85	75	59	15800
NOT REPORTED	3	-	-	-	2	-	1	-	-	-	...
NOT BOTHERSOME TO RESPONDENT	505	30	39	61	58	84	65	75	59	32	13700
NOT REPORTED	2	-	-	-	-	2	-	-	1	-	...
NOT REPORTED	26	5	3	3	3	4	-	1	3	4	...
NO ROADS IMPASSABLE	7 988	355	488	547	791	1 488	1 319	1 060	1 176	764	16200
WITH ROADS IMPASSABLE	562	21	30	34	54	137	94	80	61	51	15300
BOTHERSOME TO RESPONDENT	303	8	12	14	32	75	51	43	37	32	16100
WOULD LIKE TO MOVE	50	-	-	3	8	7	14	10	7	2	17700
WOULD NOT LIKE TO MOVE	252	8	12	11	25	67	37	33	30	31	15600
NOT REPORTED	1	-	-	-	-	1	-	-	-	-	...
NOT BOTHERSOME TO RESPONDENT	256	13	18	20	22	60	43	37	24	18	14600
NOT REPORTED	3	1	-	-	-	2	1	-	-	-	...
NOT REPORTED	34	5	3	2	2	5	1	5	7	5	...
NO OCCUPIED HOUSING IN RUNDOWN CONDITION	7 592	347	458	511	751	1 446	1 219	1 001	1 107	753	16200
WITH OCCUPIED HOUSING IN RUNDOWN CONDITION	958	29	59	68	95	181	191	144	134	58	16200
BOTHERSOME TO RESPONDENT	573	15	33	33	53	95	124	93	87	40	17300
WOULD LIKE TO MOVE	173	5	10	10	12	28	48	29	25	5	17300
WOULD NOT LIKE TO MOVE	401	11	23	23	42	67	76	64	61	34	17300
NOT REPORTED	-	-	-	-	-	-	-	-	-	-	-
NOT BOTHERSOME TO RESPONDENT	380	14	26	34	41	86	65	51	45	18	14400
NOT REPORTED	5	-	-	2	-	-	2	-	2	-	...
NOT REPORTED	33	5	4	4	2	3	5	1	3	8	...
NO COMMERCIAL OR NONRESIDENTIAL ACTIVITIES	7 393	332	441	500	708	1 373	1 211	981	1 107	739	16400
WITH COMMERCIAL OR NONRESIDENTIAL ACTIVITIES	1 160	43	75	81	137	253	202	164	129	76	14800
BOTHERSOME TO RESPONDENT	181	-	10	14	9	26	33	39	33	16	19700
WOULD LIKE TO MOVE	63	-	5	1	4	10	9	15	15	5	21000
WOULD NOT LIKE TO MOVE	117	-	5	13	6	16	25	24	19	10	18900
NOT REPORTED	-	-	-	-	-	-	-	-	-	-	-
NOT BOTHERSOME TO RESPONDENT	973	43	65	67	127	224	166	125	96	60	14100
NOT REPORTED	6	-	-	-	1	3	2	-	-	-	...
NOT REPORTED	31	5	5	2	2	4	1	1	7	4	...
NO ODORS, SMOKE, OR GAS	7 644	347	459	510	735	1 433	1 249	1 032	1 129	750	16400
WITH ODORS, SMOKE, OR GAS	915	28	59	71	109	195	165	113	111	65	14900
BOTHERSOME TO RESPONDENT	606	21	37	46	69	122	115	75	79	41	15300
WOULD LIKE TO MOVE	156	8	17	10	15	34	36	16	13	8	14200
WOULD NOT LIKE TO MOVE	445	14	20	36	54	87	79	57	64	33	15700
NOT REPORTED	5	-	-	-	-	2	-	2	2	-	...
NOT BOTHERSOME TO RESPONDENT	308	7	21	25	39	72	49	38	32	24	14200
NOT REPORTED	2	1	-	-	-	-	1	-	-	-	...
NOT REPORTED	24	5	3	2	3	2	1	1	3	4	...
ADEQUATE STREET LIGHTS	6 393	283	400	432	638	1 175	1 061	858	928	618	16300
INADEQUATE STREET LIGHTS	2 154	93	117	147	201	449	352	287	312	197	16000
BOTHERSOME TO RESPONDENT	895	31	33	63	87	188	144	135	135	79	16600
WOULD LIKE TO MOVE	109	11	5	5	15	15	22	14	13	9	15700
WOULD NOT LIKE TO MOVE	786	20	28	58	72	172	122	121	123	70	16800
NOT REPORTED	-	-	-	-	-	-	-	-	-	-	-
NOT BOTHERSOME TO RESPONDENT	1 249	60	83	84	114	261	207	148	175	116	15500
NOT REPORTED	10	2	2	-	-	1	1	3	1	2	...
NOT REPORTED	37	5	3	4	8	6	1	1	4	4	...
NO NEIGHBORHOOD CRIME	6 773	306	443	462	657	1 286	1 105	922	969	623	16000
WITH NEIGHBORHOOD CRIME	1 771	69	74	119	182	338	309	219	271	190	16700
BOTHERSOME TO RESPONDENT	1 268	46	55	80	120	223	220	170	200	152	17500
WOULD LIKE TO MOVE	307	17	18	26	36	54	55	40	44	17	15200
WOULD NOT LIKE TO MOVE	960	30	37	54	84	168	166	130	156	136	18200
NOT REPORTED	1	-	-	-	-	1	-	-	-	-	...
NOT BOTHERSOME TO RESPONDENT	497	22	18	39	62	111	88	49	70	37	14800
NOT REPORTED	6	-	-	-	-	4	1	-	2	-	...
NOT REPORTED	40	6	4	2	8	6	-	4	3	7	10100

[1]WISH TO MOVE RELATES ONLY TO RESPONDENTS' OPINION OF SPECIFIC CONDITIONS.

TABLE E-4. INCOME OF FAMILIES AND PRIMARY INDIVIDUALS BY TENURE AND SELECTED NEIGHBORHOOD CHARACTERISTICS: 1976--CONTINUED

(NUMBERS IN THOUSANDS. DATA BASED ON SAMPLE, SEE TEXT. FOR MINIMUM BASE FOR DERIVED FIGURES (PERCENT, MEDIAN, ETC.) AND MEANING OF SYMBOLS, SEE TEXT)

WEST	TOTAL	LESS THAN $3,000	$3,000 TO $4,999	$5,000 TO $6,999	$7,000 TO $9,999	$10,000 TO $14,999	$15,000 TO $19,999	$20,000 TO $24,999	$25,000 TO $34,999	$35,000 OR MORE	MEDIAN (DOLLARS)
NEIGHBORHOOD CONDITIONS AND WISH TO MOVE[1]--CONTINUED											
OWNER OCCUPIED--CONTINUED											
NO TRASH, LITTER, OR JUNK	7 251	318	434	473	692	1 364	1 206	960	1 080	724	16400
WITH TRASH, LITTER, OR JUNK	1 302	58	83	108	149	259	208	185	161	90	14900
BOTHERSOME TO RESPONDENT	925	45	47	70	107	183	156	133	113	70	15300
WOULD LIKE TO MOVE	198	6	17	18	23	34	45	28	20	7	15100
WOULD NOT LIKE TO MOVE	727	38	31	52	84	149	111	105	93	63	15400
NOT REPORTED	-	-	-	-	-	-	-	-	-	-	-
NOT BOTHERSOME TO RESPONDENT	362	14	36	37	39	74	45	51	46	20	13700
NOT REPORTED	14	-	-	-	3	2	7	2	2	-	...
NOT REPORTED	31	5	3	2	6	7	-	1	3	5	...
NO BOARDED UP OR ABANDONED STRUCTURES	8 160	361	485	539	795	1 529	1 338	1 117	1 205	790	16400
WITH BOARDED UP OR ABANDONED STRUCTURES	393	15	31	41	50	97	73	28	34	25	13100
BOTHERSOME TO RESPONDENT	166	6	14	15	23	40	33	9	14	12	13100
WOULD LIKE TO MOVE	41	1	5	5	6	9	7	3	4	1	11500
WOULD NOT LIKE TO MOVE	125	5	8	10	17	31	26	6	10	11	13600
NOT REPORTED	-	-	-	-	-	-	-	-	-	-	-
NOT BOTHERSOME TO RESPONDENT	224	9	18	23	27	56	39	18	20	13	13100
NOT REPORTED	3	-	-	2	-	-	2	-	-	-	...
NOT REPORTED	31	5	5	4	2	4	3	1	5	4	...
RENTER OCCUPIED	5 414	656	894	692	930	1 096	593	284	160	108	8500
NO STREET OR HIGHWAY NOISE	3 121	364	535	402	520	644	332	168	89	67	8500
WITH STREET OR HIGHWAY NOISE	2 269	287	356	286	408	449	259	113	71	39	8500
BOTHERSOME TO RESPONDENT	909	121	148	109	161	171	109	45	26	19	8400
WOULD LIKE TO MOVE	360	52	51	41	76	69	27	20	12	12	8400
WOULD NOT LIKE TO MOVE	550	69	97	69	84	102	82	25	14	7	8400
NOT REPORTED	-	-	-	-	-	-	-	-	-	-	-
NOT BOTHERSOME TO RESPONDENT	1 355	163	207	176	247	277	151	68	45	20	8600
NOT REPORTED	5	3	-	-	-	1	-	-	-	-	...
NOT REPORTED	23	5	4	5	1	3	1	2	-	1	...
NO AIRPLANE TRAFFIC NOISE	4 249	491	684	576	724	865	469	226	132	82	8500
WITH AIRPLANE TRAFFIC NOISE	1 142	159	207	113	205	227	124	55	28	25	8400
BOTHERSOME TO RESPONDENT	486	66	93	52	91	99	50	15	9	10	8000
WOULD LIKE TO MOVE	129	17	27	14	24	24	8	8	4	4	7900
WOULD NOT LIKE TO MOVE	357	49	66	38	67	75	42	7	5	6	8100
NOT REPORTED	-	-	-	-	-	-	-	-	-	-	-
NOT BOTHERSOME TO RESPONDENT	654	92	113	60	114	128	75	40	19	14	8600
NOT REPORTED	1	-	1	-	-	-	-	-	-	-	...
NOT REPORTED	23	7	4	3	1	4	-	2	-	1	...
NO HEAVY TRAFFIC	3 585	417	577	460	621	735	393	200	109	73	8600
WITH HEAVY TRAFFIC	1 805	233	314	228	308	358	199	81	51	33	8200
BOTHERSOME TO RESPONDENT	745	94	126	95	132	161	77	35	16	9	8300
WOULD LIKE TO MOVE	326	43	48	47	67	63	27	17	6	7	8100
WOULD NOT LIKE TO MOVE	419	51	79	48	65	97	50	17	10	2	8500
NOT REPORTED	-	-	-	-	-	-	-	-	-	-	-
NOT BOTHERSOME TO RESPONDENT	1 057	138	187	132	177	198	121	46	35	23	8200
NOT REPORTED	4	2	-	1	-	-	-	-	-	1	...
NOT REPORTED	23	7	4	4	1	3	1	2	-	1	...
NO STREETS IN NEED OF REPAIR	4 749	548	777	598	804	984	537	259	144	99	8700
WITH STREETS IN NEED OF REPAIR	630	102	111	88	123	108	53	23	16	8	7300
BOTHERSOME TO RESPONDENT	355	48	56	54	76	67	30	13	7	3	7800
WOULD LIKE TO MOVE	93	10	12	18	23	18	4	4	3	1	7800
WOULD NOT LIKE TO MOVE	263	37	45	36	53	49	27	9	4	2	7800
NOT REPORTED	-	-	-	-	-	-	-	-	-	-	-
NOT BOTHERSOME TO RESPONDENT	272	53	54	34	46	40	23	10	9	4	6700
NOT REPORTED	3	1	1	-	1	-	-	-	-	-	...
NOT REPORTED	34	7	7	6	3	4	4	2	-	2	...
NO ROADS IMPASSABLE	5 143	620	868	654	883	1 028	567	266	153	104	8500
WITH ROADS IMPASSABLE	235	29	21	30	47	62	24	14	5	3	9400
BOTHERSOME TO RESPONDENT	111	10	9	17	22	30	11	10	1	1	9600
WOULD LIKE TO MOVE	26	3	2	4	4	8	-	4	-	-	...
WOULD NOT LIKE TO MOVE	85	7	7	13	18	22	11	6	1	1	9700
NOT REPORTED	-	-	-	-	-	-	-	-	-	-	-
NOT BOTHERSOME TO RESPONDENT	122	18	12	13	24	32	13	4	4	2	9300
NOT REPORTED	2	1	-	-	1	-	-	-	-	-	...
NOT REPORTED	35	7	6	7	-	6	2	4	1	1	...
NO OCCUPIED HOUSING IN RUNDOWN CONDITION	4 692	543	763	597	802	964	529	249	146	99	8700
WITH OCCUPIED HOUSING IN RUNDOWN CONDITION	672	103	117	87	124	128	65	29	12	8	7700
BOTHERSOME TO RESPONDENT	332	47	50	48	66	66	29	15	7	3	7900
WOULD LIKE TO MOVE	168	29	21	30	33	33	13	5	3	1	7400
WOULD NOT LIKE TO MOVE	164	18	29	19	33	33	16	10	4	2	8400
NOT REPORTED	-	-	-	-	-	-	-	-	-	-	-
NOT BOTHERSOME TO RESPONDENT	339	56	66	38	57	62	36	14	6	4	7500
NOT REPORTED	1	-	1	-	-	-	-	-	-	-	...
NOT REPORTED	49	11	14	8	5	5	-	5	1	1	5000
NO COMMERCIAL OR NONRESIDENTIAL ACTIVITIES	3 724	418	623	456	624	782	436	190	112	82	8800
WITH COMMERCIAL OR NONRESIDENTIAL ACTIVITIES	1 652	232	257	232	302	311	156	91	47	24	8000
BOTHERSOME TO RESPONDENT	160	29	18	19	33	26	14	13	6	2	8300
WOULD LIKE TO MOVE	84	16	10	11	15	11	12	6	2	2	7900
WOULD NOT LIKE TO MOVE	76	13	7	8	18	16	2	7	4	1	8700
NOT REPORTED	-	-	-	-	-	-	-	-	-	-	-
NOT BOTHERSOME TO RESPONDENT	1 483	203	236	212	266	283	142	78	41	22	8000
NOT REPORTED	9	-	3	1	3	1	-	-	-	-	...
NOT REPORTED	38	7	14	4	4	3	2	2	-	1	4800
NO ODORS, SMOKE, OR GAS	4 870	549	787	623	849	1 017	539	261	143	101	8700
WITH ODORS, SMOKE, OR GAS	519	98	102	66	82	76	54	21	16	5	6800
BOTHERSOME TO RESPONDENT	333	70	53	41	52	55	38	13	9	2	7200
WOULD LIKE TO MOVE	149	34	22	18	24	23	16	4	7	2	7100
WOULD NOT LIKE TO MOVE	185	36	31	23	28	32	23	9	2	-	7200
NOT REPORTED	-	-	-	-	-	-	-	-	-	-	-
NOT BOTHERSOME TO RESPONDENT	185	28	49	23	29	22	15	7	8	3	6300
NOT REPORTED	1	-	-	1	-	-	-	-	-	-	...
NOT REPORTED	24	10	5	3	-	3	-	2	-	1	...

[1]WISH TO MOVE RELATES ONLY TO RESPONDENTS' OPINION OF SPECIFIC CONDITIONS.

TABLE E-4. INCOME OF FAMILIES AND PRIMARY INDIVIDUALS BY TENURE AND SELECTED NEIGHBORHOOD CHARACTERISTICS: 1976--CONTINUED

(NUMBERS IN THOUSANDS. DATA BASED ON SAMPLE, SEE TEXT. FOR MINIMUM BASE FOR DERIVED FIGURES (PERCENT, MEDIAN, ETC.) AND MEANING OF SYMBOLS, SEE TEXT)

WEST	TOTAL	LESS THAN $3,000	$3,000 TO $4,999	$5,000 TO $6,999	$7,000 TO $9,999	$10,000 TO $14,999	$15,000 TO $19,999	$20,000 TO $24,999	$25,000 TO $34,999	$35,000 OR MORE	MEDIAN (DOLLARS)
NEIGHBORHOOD CONDITIONS AND WISH TO MOVE[1]--CONTINUED											
RENTER OCCUPIED--CONTINUED											
ADEQUATE STREET LIGHTS	4 235	508	677	535	736	844	473	239	134	88	8600
INADEQUATE STREET LIGHTS	1 139	141	210	151	187	247	117	42	25	17	8100
BOTHERSOME TO RESPONDENT	554	66	111	82	91	108	59	22	7	9	7600
WOULD LIKE TO MOVE	131	23	32	23	19	18	7	5	3	1	5900
WOULD NOT LIKE TO MOVE	422	43	79	59	72	89	52	17	4	8	8300
NOT REPORTED	1	-	-	-	-	1	-	-	-	-	...
NOT BOTHERSOME TO RESPONDENT	581	75	100	67	97	138	58	20	19	8	8500
NOT REPORTED	4	-	-	3	-	1	-	-	-	-	...
NOT REPORTED	40	8	7	6	7	5	3	2	-	2	6700
NO NEIGHBORHOOD CRIME	4 045	485	685	521	708	803	432	209	113	89	8400
WITH NEIGHBORHOOD CRIME	1 300	158	201	162	213	276	157	71	46	17	8800
BOTHERSOME TO RESPONDENT	889	91	139	117	139	199	109	50	31	12	9100
WOULD LIKE TO MOVE	407	48	66	55	62	92	42	23	13	7	8700
WOULD NOT LIKE TO MOVE	482	43	73	63	76	108	67	28	18	6	9400
NOT REPORTED	-	-	-	-	-	-	-	-	-	-	-
NOT BOTHERSOME TO RESPONDENT	408	63	62	45	74	76	47	20	14	5	8400
NOT REPORTED	3	3	-	-	-	-	-	-	-	-	...
NOT REPORTED	69	14	9	9	9	17	5	4	2	1	7900
NO TRASH, LITTER, OR JUNK	4 457	532	725	539	760	918	506	245	135	96	8700
WITH TRASH, LITTER, OR JUNK	922	116	164	145	167	175	85	36	23	11	7700
BOTHERSOME TO RESPONDENT	635	78	105	100	122	118	67	21	17	7	7900
WOULD LIKE TO MOVE	250	28	43	37	50	46	20	12	9	4	8000
WOULD NOT LIKE TO MOVE	385	49	62	63	72	72	47	9	9	3	7800
NOT REPORTED	-	-	-	-	-	-	-	-	-	-	-
NOT BOTHERSOME TO RESPONDENT	277	38	56	42	44	57	16	15	6	3	7200
NOT REPORTED	11	-	3	3	1	-	3	-	-	-	...
NOT REPORTED	34	8	5	8	3	3	1	2	2	1	...
NO BOARDED UP OR ABANDONED STRUCTURES	5 009	561	825	642	863	1 029	575	261	150	103	8700
WITH BOARDED UP OR ABANDONED STRUCTURES	371	90	63	44	61	64	15	20	10	4	6500
BOTHERSOME TO RESPONDENT	122	18	17	17	28	23	6	11	3	-	8000
WOULD LIKE TO MOVE	54	9	11	7	5	12	1	7	3	-	7400
WOULD NOT LIKE TO MOVE	68	9	6	10	23	11	4	4	-	-	8100
NOT REPORTED	-	-	-	-	-	-	-	-	-	-	-
NOT BOTHERSOME TO RESPONDENT	248	72	46	27	33	41	9	9	5	4	5400
NOT REPORTED	1	-	-	-	-	-	-	-	1	-	...
NOT REPORTED	33	5	7	6	6	3	3	2	-	1	...
NEIGHBORHOOD SERVICES											
OWNER OCCUPIED	8 584	381	521	583	847	1 630	1 414	1 146	1 243	819	16200
ADEQUATE NEIGHBORHOOD SERVICES	4 580	184	270	291	428	854	778	621	702	452	16700
INADEQUATE NEIGHBORHOOD SERVICES[2]	3 977	192	246	290	415	774	632	524	541	362	15600
PUBLIC TRANSPORTATION	2 846	139	166	201	293	539	454	380	397	277	15900
SCHOOLS	451	21	26	20	46	92	63	63	64	55	16600
SHOPPING	1 087	62	73	98	131	227	156	129	133	78	14000
POLICE PROTECTION	816	40	38	62	108	161	144	88	116	59	15000
FIRE PROTECTION	315	19	21	28	42	72	38	35	45	14	13300
HOSPITALS OR HEALTH CLINICS	1 070	67	80	84	110	245	175	136	109	63	13900
DON'T KNOW	5	-	-	-	2	-	2	-	-	2	...
NOT REPORTED	22	4	4	2	2	2	2	1	-	4	...
RENTER OCCUPIED	5 414	656	894	692	930	1 096	593	284	160	108	8500
ADEQUATE NEIGHBORHOOD SERVICES	3 449	384	555	424	582	724	398	204	107	70	8900
INADEQUATE NEIGHBORHOOD SERVICES[2]	1 941	267	337	263	348	367	194	75	52	37	7900
PUBLIC TRANSPORTATION	1 132	159	167	159	191	234	123	42	32	25	8300
SCHOOLS	245	30	43	27	49	49	20	12	7	8	8400
SHOPPING	549	74	113	81	99	96	52	13	14	8	7200
POLICE PROTECTION	463	69	76	69	85	84	46	17	7	8	7600
FIRE PROTECTION	129	18	23	18	16	32	13	5	-	4	8200
HOSPITALS OR HEALTH CLINICS	561	76	125	73	104	101	43	19	10	9	7200
DON'T KNOW	8	-	-	2	-	1	1	1	-	1	...
NOT REPORTED	16	6	2	3	-	3	-	2	-	-	...
NEIGHBORHOOD SERVICES AND WISH TO MOVE[3]											
OWNER OCCUPIED	8 584	381	521	583	847	1 630	1 414	1 146	1 243	819	16200
WITH INADEQUATE SERVICE	3 977	192	246	290	415	774	632	524	541	362	15600
HOUSEHOLD WOULD LIKE TO MOVE[2]	346	19	22	28	29	71	64	49	42	23	15300
BECAUSE OF PUBLIC TRANSPORTATION	86	9	9	4	11	16	11	10	10	4	12700
BECAUSE OF SCHOOLS	84	4	1	1	2	22	16	16	10	10	18500
BECAUSE OF SHOPPING	87	11	7	16	7	16	11	7	11	1	10900
BECAUSE OF POLICE PROTECTION	124	6	8	4	13	20	26	15	19	12	17100
BECAUSE OF FIRE PROTECTION	26	1	1	1	3	7	4	5	1	1	...
BECAUSE OF HOSPITALS OR HEALTH CLINICS	86	9	10	9	6	14	21	6	3	9	13300
HOUSEHOLD WOULD NOT LIKE TO MOVE	3 437	166	209	252	374	675	542	442	472	304	15400
NOT REPORTED	194	7	15	10	12	28	26	33	27	35	19800
WITH ADEQUATE SERVICE	4 585	184	270	291	430	854	780	621	702	453	16700
NOT REPORTED	22	4	4	2	2	2	2	1	-	4	...
RENTER OCCUPIED	5 414	656	894	692	930	1 096	593	284	160	108	8500
WITH INADEQUATE SERVICE	1 941	267	337	263	348	367	194	75	52	37	7900
HOUSEHOLD WOULD LIKE TO MOVE[2]	343	49	64	51	70	61	27	12	6	4	7300
BECAUSE OF PUBLIC TRANSPORTATION	97	20	17	15	18	17	6	2	1	2	6600
BECAUSE OF SCHOOLS	69	9	9	12	16	13	4	2	4	1	7900
BECAUSE OF SHOPPING	113	15	30	18	20	16	9	2	-	2	6200
BECAUSE OF POLICE PROTECTION	136	11	22	22	26	30	17	6	1	1	8500
BECAUSE OF FIRE PROTECTION	25	4	1	1	6	9	4	-	-	1	...
BECAUSE OF HOSPITALS OR HEALTH CLINICS	68	12	12	14	13	12	2	3	-	1	6400
HOUSEHOLD WOULD NOT LIKE TO MOVE	1 472	204	260	195	247	280	156	52	45	32	7900
NOT REPORTED	125	14	12	18	31	26	10	12	1	1	8800
WITH ADEQUATE SERVICE	3 457	384	555	426	582	726	399	206	107	71	8900
NOT REPORTED	16	6	2	3	-	3	-	2	-	-	...

[1]WISH TO MOVE RELATES ONLY TO RESPONDENTS' OPINION OF SPECIFIC CONDITIONS.
[2]FIGURES WILL NOT ADD TO TOTAL BECAUSE MORE THAN ONE INADEQUATE SERVICE WAS REPORTED FOR THE SAME UNIT.
[3]WISH TO MOVE RELATES ONLY TO RESPONDENTS' OPINION OF SPECIFIC SERVICES.

TABLE E-4. INCOME OF FAMILIES AND PRIMARY INDIVIDUALS BY TENURE AND SELECTED NEIGHBORHOOD CHARACTERISTICS: 1976--CONTINUED

(NUMBERS IN THOUSANDS. DATA BASED ON SAMPLE, SEE TEXT. FOR MINIMUM BASE FOR DERIVED FIGURES (PERCENT, MEDIAN, ETC.) AND MEANING OF SYMBOLS, SEE TEXT)

WEST	TOTAL	LESS THAN $3,000	$3,000 TO $4,999	$5,000 TO $6,999	$7,000 TO $9,999	$10,000 TO $14,999	$15,000 TO $19,999	$20,000 TO $24,999	$25,000 TO $34,999	$35,000 OR MORE	MEDIAN (DOLLARS)
OVERALL OPINION OF NEIGHBORHOOD											
OWNER OCCUPIED	8 584	381	521	583	847	1 630	1 414	1 146	1 243	819	16200
EXCELLENT	3 740	137	188	191	318	638	572	518	649	529	18500
GOOD	3 769	179	240	263	395	750	661	519	525	238	15400
FAIR	906	51	66	106	107	208	162	101	61	44	13000
POOR	138	10	20	20	22	31	16	6	8	5	9600
NOT REPORTED	30	4	7	4	4	3	3	1	-	4	...
HOUSEHOLD WOULD LIKE TO MOVE	898	36	61	51	103	175	196	114	107	55	15600
EXCELLENT	96	3	8	6	10	14	19	8	17	12	16900
GOOD	383	6	21	11	46	71	88	58	52	31	17100
FAIR	315	17	18	19	31	67	77	44	31	10	15300
POOR	100	9	13	15	17	22	10	5	7	2	9400
NOT REPORTED	4	1	1	-	-	-	2	-	-	-	...
HOUSEHOLD WOULD NOT LIKE TO MOVE	7 659	341	457	530	742	1 449	1 218	1 029	1 134	760	16300
EXCELLENT	3 638	133	180	185	309	620	553	510	633	515	18500
GOOD	3 382	173	219	252	350	679	573	459	470	207	15200
FAIR	591	33	48	87	76	142	85	57	30	33	11800
POOR	38	1	8	5	5	8	6	2	1	2	10100
NOT REPORTED	10	-	2	2	2	1	1	1	-	2	...
NOT REPORTED	27	4	3	2	2	6	1	3	2	4	...
RENTER OCCUPIED	5 414	656	894	692	930	1 096	593	284	160	108	8500
EXCELLENT	1 209	126	183	135	194	248	156	75	41	50	9500
GOOD	2 659	325	438	325	459	531	315	144	79	43	8600
FAIR	1 282	156	217	190	235	271	107	58	34	13	8000
POOR	226	45	46	36	35	42	14	4	5	-	6300
NOT REPORTED	38	4	10	6	7	4	2	2	-	1	6500
HOUSEHOLD WOULD LIKE TO MOVE	948	115	143	122	176	205	91	51	25	20	8600
EXCELLENT	39	4	6	6	5	6	3	6	2	1	9400
GOOD	291	32	34	33	58	68	37	10	8	12	9400
FAIR	465	47	77	61	87	103	39	32	12	7	8600
POOR	153	33	25	22	26	28	12	3	4	-	6700
NOT REPORTED	-	-	-	-	-	-	-	-	-	-	-
HOUSEHOLD WOULD NOT LIKE TO MOVE	4 444	534	747	567	754	889	502	230	135	86	8500
EXCELLENT	1 169	122	178	129	189	242	153	69	39	48	9500
GOOD	2 363	290	402	292	401	462	278	134	72	31	8500
FAIR	817	110	140	129	147	168	67	26	22	7	7600
POOR	73	12	21	13	9	14	1	1	1	-	5600
NOT REPORTED	22	-	6	3	7	3	2	-	-	-	...
NOT REPORTED	22	7	5	3	-	3	-	2	-	1	...

TABLE E-5. VALUE OF OWNER OCCUPIED HOUSING UNITS BY OCCUPANCY AND UTILIZATION CHARACTERISTICS AND SERVICES AVAILABLE: 1976

(NUMBERS IN THOUSANDS. DATA BASED ON SAMPLE, SEE TEXT. FOR MINIMUM BASE FOR DERIVED FIGURES (PERCENT, MEDIAN, ETC.) AND MEANING OF SYMBOLS, SEE TEXT)

WEST	TOTAL	LESS THAN $10,000	$10,000 TO $14,999	$15,000 TO $19,999	$20,000 TO $24,999	$25,000 TO $29,999	$30,000 TO $34,999	$35,000 TO $39,999	$40,000 TO $49,999	$50,000 OR MORE	MEDIAN (DOLLARS)
SPECIFIED OWNER OCCUPIED[1]	6 952	129	199	378	533	785	803	817	1 194	2 114	39000
DURATION OF OCCUPANCY											
HOUSEHOLD HEAD LIVED HERE:											
LESS THAN 3 MONTHS	245	2	6	11	12	24	25	30	52	84	42500
3 MONTHS OR LONGER	6 706	127	194	368	521	761	778	786	1 142	2 030	38800
LIVED HERE LAST WINTER	6 232	122	183	355	491	725	726	729	1 044	1 856	38500
COMPLETE BATHROOMS											
1	2 503	104	172	312	394	459	368	235	247	212	27900
1 AND ONE-HALF	1 003	7	17	30	63	113	141	169	215	248	38900
2 OR MORE	3 414	6	4	32	75	213	295	410	732	1 648	49200
ALSO USED BY ANOTHER HOUSEHOLD	-	-	-	-	-	-	-	-	-	-	-
NONE	33	12	7	5	1	-	-	3	-	6	...
COMPLETE KITCHEN FACILITIES											
FOR EXCLUSIVE USE OF HOUSEHOLD	6 939	124	197	374	532	783	803	817	1 194	2 114	39000
ALSO USED BY ANOTHER HOUSEHOLD	-	-	-	-	-	-	-	-	-	-	-
NO COMPLETE KITCHEN FACILITIES	13	5	2	4	1	2	-	-	-	-	...
CONDITION OF KITCHEN FACILITIES											
WITH COMPLETE KITCHEN FACILITIES	6 939	124	197	374	532	783	803	817	1 194	2 114	39000
ALL USABLE	6 905	122	197	373	532	777	799	815	1 189	2 100	39000
1 OR MORE NOT USABLE[2]	28	2	-	1	-	5	4	2	3	12	...
KITCHEN SINK	8	-	-	-	-	1	3	2	-	3	...
REFRIGERATOR	6	1	-	-	-	2	-	-	-	3	...
RANGE OR COOKSTOVE	7	1	-	1	-	1	-	-	3	2	...
NOT REPORTED	6	-	-	-	-	1	1	-	-	4	...
NOT REPORTED	6	-	-	-	-	1	-	-	2	2	...
LACKING COMPLETE KITCHEN FACILITIES	13	5	2	4	1	2	-	-	-	-	...
TYPE OF HOUSEHOLD											
2-OR-MORE-PERSON HOUSEHOLDS	6 194	85	150	300	447	661	711	741	1 103	1 996	40000
HUSBAND-WIFE[3]	5 421	61	115	235	370	545	620	650	1 010	1 816	41100
WITH 1 OR MORE SUBFAMILIES	63	-	5	5	4	9	10	4	2	25	34500
WITH OTHER RELATIVES OR NONRELATIVES	406	6	10	16	28	41	50	43	58	156	41900
WITH OWN CHILDREN UNDER 18 YEARS	3 010	26	38	100	199	285	362	356	578	1 066	42400
OTHER MALE HEAD[3]	226	6	9	15	21	31	28	31	27	59	35500
WITH 1 OR MORE SUBFAMILIES	19	-	1	1	-	3	3	2	2	7	...
WITH OTHER RELATIVES OR NONRELATIVES	166	6	8	12	14	23	18	23	22	40	35400
WITH OWN CHILDREN UNDER 18 YEARS	54	2	2	2	4	8	11	9	2	14	33900
FEMALE HEAD[3]	547	18	27	50	56	85	62	61	67	121	33000
WITH 1 OR MORE SUBFAMILIES	38	2	2	1	6	6	1	1	6	10	30600
WITH OTHER RELATIVES OR NONRELATIVES	210	9	14	18	22	37	19	17	22	52	31300
WITH OWN CHILDREN UNDER 18 YEARS	302	7	10	25	24	43	43	39	43	67	34800
1-PERSON HOUSEHOLDS	758	44	49	78	86	124	93	75	91	118	29900
BEDROOMS											
NONE AND 1	195	30	38	36	16	21	9	9	17	21	19300
2 OR MORE	6 757	99	162	343	517	764	794	808	1 177	2 092	39300
NONE LACKING PRIVACY	6 414	66	134	298	481	732	761	779	1 142	2 022	39700
1 OR MORE LACKING PRIVACY	325	34	28	45	36	32	32	24	34	61	28100
PRIVACY NOT REPORTED	18	-	-	-	-	-	2	5	1	10	...
3-OR-MORE-PERSON HOUSEHOLDS	4 099	51	64	168	259	416	488	489	721	1 443	41600
NO BEDROOMS USED BY 3 PERSONS OR MORE	3 863	36	52	133	234	382	469	466	697	1 394	42300
BEDROOMS USED BY 3 PERSONS OR MORE	196	15	12	29	21	29	16	21	19	35	28800
1	175	14	11	25	20	26	14	19	17	28	28500
2 OR MORE	21	1	1	4	1	3	2	2	2	6	...
BEDROOMS USED BY PERSONS 13 YEARS OF AGE OR OLDER	117	7	8	20	14	17	13	11	7	21	28000
NO BEDROOMS USED BY PERSONS 13 YEARS OF AGE OR OLDER	59	4	3	5	6	10	3	8	12	8	33200
NOT REPORTED	20	4	1	4	2	2	-	2	-	5	...
NO BEDROOMS	-	-	-	-	-	-	-	-	-	-	-
NOT REPORTED	40	-	1	7	4	5	3	1	5	14	35300
1- AND 2-PERSON HOUSEHOLDS	2 853	78	136	210	274	369	315	328	473	671	35700
PLUMBING FACILITIES BY PERSONS PER ROOM											
WITH ALL PLUMBING FACILITIES	6 933	119	195	375	532	785	803	817	1 194	2 113	39000
1.00 OR LESS	6 671	104	179	352	496	740	774	787	1 161	2 079	39400
1.01 TO 1.50	229	12	15	19	35	38	27	26	24	32	29400
1.51 OR MORE	33	4	1	5	1	6	2	4	9	2	...
LACKING SOME OR ALL PLUMBING FACILITIES	19	10	4	3	1	-	-	-	-	1	...
1.00 OR LESS	15	6	4	3	1	-	-	-	-	1	...
1.01 TO 1.50	1	1	-	-	-	-	-	-	-	-	...
1.51 OR MORE	3	3	-	-	-	-	-	-	-	-	...
GARBAGE COLLECTION SERVICE											
WITH SERVICE	6 290	80	144	326	461	702	732	740	1 114	1 990	39700
LESS THAN ONCE A WEEK	29	1	1	1	4	4	5	5	5	2	...
ONCE A WEEK	5 131	42	107	240	355	557	588	603	939	1 698	40800
TWICE A WEEK OR MORE	1 081	30	31	82	102	131	136	125	164	282	36200
DON'T KNOW	38	6	4	2	1	7	3	5	5	4	28600
NOT REPORTED	11	-	-	-	-	3	-	1	2	5	...
NO SERVICE	647	48	54	52	69	77	71	74	79	122	31600
METHOD OF DISPOSAL:											
INCINERATOR, TRASH CHUTE, OR COMPACTOR	28	1	3	1	2	4	5	6	-	6	...
GARBAGE DISPOSAL	39	-	-	1	-	5	5	7	6	15	42900
OTHER MEANS	561	46	49	50	66	67	59	59	69	97	30200
NOT REPORTED	20	1	2	1	1	1	4	3	3	4	...
DON'T KNOW	9	1	-	-	2	2	-	2	1	2	...
NOT REPORTED	6	-	2	1	-	4	-	-	-	-	...

[1]LIMITED TO 1-FAMILY HOMES ON LESS THAN 10 ACRES AND NO BUSINESS ON PROPERTY.
[2]FIGURES WILL NOT ADD TO TOTAL BECAUSE MORE THAN ONE KITCHEN FACILITY WAS REPORTED AS NOT USABLE FOR THE SAME UNIT.
[3]FIGURES MAY NOT ADD TO TOTAL BECAUSE HOUSEHOLD MEMBERS MAY BE INCLUDED IN MORE THAN ONE GROUP.

TABLE E-5. VALUE OF OWNER OCCUPIED HOUSING UNITS BY OCCUPANCY AND UTILIZATION CHARACTERISTICS AND SERVICES AVAILABLE: 1976--CONTINUED

(NUMBERS IN THOUSANDS. DATA BASED ON SAMPLE, SEE TEXT. FOR MINIMUM BASE FOR DERIVED FIGURES (PERCENT, MEDIAN, ETC.) AND MEANING OF SYMBOLS, SEE TEXT)

WEST	TOTAL	LESS THAN $10,000	$10,000 TO $14,999	$15,000 TO $19,999	$20,000 TO $24,999	$25,000 TO $29,999	$30,000 TO $34,999	$35,000 TO $39,999	$40,000 TO $49,999	$50,000 OR MORE	MEDIAN (DOLLARS)
EXTERMINATOR SERVICE											
OCCUPIED 3 MONTHS OR LONGER	6 706	127	194	368	521	761	778	786	1 142	2 030	38800
NO SIGNS OF MICE OR RATS	6 118	98	174	335	475	692	724	712	1 047	1 860	38900
WITH SIGNS OF MICE OR RATS	546	27	18	31	39	59	51	70	91	160	38400
REGULAR EXTERMINATION SERVICE	26	-	1	-	1	8	-	2	3	11	...
IRREGULAR EXTERMINATION SERVICE	77	2	-	4	4	10	6	8	14	29	43700
NO EXTERMINATION SERVICE	428	26	17	28	34	38	43	59	69	114	37400
NOT REPORTED	15	-	-	-	1	2	2	1	4	6	...
NOT REPORTED	43	2	2	1	7	10	3	5	3	10	30100
OCCUPIED LESS THAN 3 MONTHS	245	2	6	11	12	24	25	30	52	84	42500

TABLE E-6. VALUE OF OWNER OCCUPIED HOUSING UNITS BY DEFICIENCIES IN SELECTED STRUCTURAL CHARACTERISTICS: 1976

(NUMBERS IN THOUSANDS. DATA BASED ON SAMPLE, SEE TEXT. FOR MINIMUM BASE FOR DERIVED FIGURES (PERCENT, MEDIAN, ETC.) AND MEANING OF SYMBOLS, SEE TEXT)

WEST	TOTAL	LESS THAN $10,000	$10,000 TO $14,999	$15,000 TO $19,999	$20,000 TO $24,999	$25,000 TO $29,999	$30,000 TO $34,999	$35,000 TO $39,999	$40,000 TO $49,999	$50,000 OR MORE	MEDIAN (DOLLARS)
SPECIFIED OWNER OCCUPIED[1]	6 952	129	199	378	533	785	803	817	1 194	2 114	39000
ELECTRIC WIRING											
ALL WIRING CONCEALED IN WALLS OR METAL COVERING	6 888	117	193	369	529	777	799	813	1 184	2 109	39100
SOME OR ALL WIRING EXPOSED	59	12	6	9	4	8	2	2	10	5	22700
NOT REPORTED	4	1	-	-	-	-	2	2	-	-	...
ELECTRIC WALL OUTLETS											
WITH WORKING OUTLETS IN EACH ROOM	6 874	118	183	361	524	784	793	813	1 189	2 109	39100
LACKING WORKING OUTLETS IN SOME OR ALL ROOMS	76	11	16	17	9	1	10	2	5	5	18300
NOT REPORTED	2	-	-	-	-	-	-	2	-	-	...
BASEMENT											
WITH BASEMENT	1 754	23	62	120	131	200	204	240	303	471	37900
NO SIGNS OF WATER LEAKAGE	1 456	14	40	93	93	171	173	204	263	405	38500
WITH SIGNS OF WATER LEAKAGE	278	9	20	24	37	28	31	34	36	60	33600
DON'T KNOW	8	-	1	1	-	-	-	1	2	2	...
NOT REPORTED	12	-	2	2	1	2	-	-	2	4	...
NO BASEMENT	5 198	106	138	259	401	585	599	577	891	1 642	39400
ROOF											
NO SIGNS OF WATER LEAKAGE	6 625	104	183	356	506	753	767	776	1 146	2 034	39100
WITH SIGNS OF WATER LEAKAGE	287	23	14	19	23	29	34	34	40	71	35200
DON'T KNOW	24	1	1	2	2	2	2	2	5	7	...
NOT REPORTED	16	-	2	1	2	2	1	5	3	2	...
INTERIOR CEILINGS AND WALLS											
OPEN CRACKS OR HOLES:											
NO OPEN CRACKS OR HOLES	6 753	108	193	361	511	750	791	797	1 167	2 074	39100
WITH OPEN CRACKS OR HOLES	189	19	5	16	22	29	12	19	27	40	31500
NOT REPORTED	10	1	2	1	-	5	-	1	-	-	...
BROKEN PLASTER:											
NO BROKEN PLASTER	6 855	119	194	369	526	775	794	806	1 184	2 088	39000
WITH BROKEN PLASTER	89	10	4	8	7	7	9	10	9	26	35300
NOT REPORTED	8	1	2	1	-	4	-	-	1	-	...
PEELING PAINT:											
NO PEELING PAINT	6 822	114	190	367	524	769	788	797	1 184	2 088	39100
WITH PEELING PAINT	116	15	8	9	8	11	15	17	10	24	32300
NOT REPORTED	14	-	2	2	-	5	-	3	-	2	...
INTERIOR FLOORS											
NO HOLES IN FLOOR	6 852	119	194	372	527	770	797	806	1 176	2 091	39000
WITH HOLES IN FLOOR	37	9	4	3	5	1	1	3	5	5	...
NOT REPORTED	63	1	2	4	1	13	5	8	12	18	39100
SELECTED STRUCTURAL DEFICIENCIES AND WISH TO MOVE											
WITH STRUCTURAL DEFICIENCIES	783	44	43	61	84	87	88	93	102	181	34100
HOUSEHOLD WOULD LIKE TO MOVE[2]	26	10	-	3	2	1	-	6	1	3	...
UNITS WITH SIGNS OF WATER LEAKAGE IN BASEMENT	5	2	-	-	-	-	-	1	-	2	...
UNITS WITH SIGNS OF WATER LEAKAGE IN ROOF	11	4	-	-	2	1	-	3	1	-	...
UNITS WITH OPEN CRACKS OR HOLES IN INTERIOR CEILINGS AND WALLS	13	6	-	3	-	-	-	3	1	-	...
UNITS WITH HOLES IN FLOOR	3	1	-	-	-	-	-	-	1	-	...
UNITS WITH BROKEN PLASTER ON INTERIOR CEILINGS AND WALLS	5	1	-	-	-	-	-	3	-	2	...
UNITS WITH PEELING PAINT ON INTERIOR CEILINGS AND WALLS	11	4	-	1	-	-	-	5	-	2	...
UNITS WITH 2 OR MORE STRUCTURAL DEFICIENCIES	12	5	-	1	-	-	-	3	1	2	...
HOUSEHOLD WOULD NOT LIKE TO MOVE	673	30	39	56	75	76	77	71	88	160	33900
NOT REPORTED	84	4	5	2	7	10	11	16	12	17	36100
NO STRUCTURAL DEFICIENCIES	6 164	85	155	316	449	695	715	724	1 092	1 933	39600
NOT REPORTED	5	-	2	1	-	2	-	-	-	-	...
OVERALL OPINION OF STRUCTURE											
EXCELLENT	3 138	14	33	67	122	229	296	354	625	1 398	47300
GOOD	3 136	50	106	217	325	443	439	399	507	651	34900
FAIR	599	51	50	88	80	105	59	56	58	53	26500
POOR	52	13	9	5	3	4	8	3	5	4	19500
NOT REPORTED	26	1	2	2	2	5	2	5	-	7	...

[1]LIMITED TO 1-FAMILY HOMES ON LESS THAN 10 ACRES AND NO BUSINESS ON PROPERTY.
[2]FIGURES WILL NOT ADD TO TOTAL BECAUSE MORE THAN ONE STRUCTURAL DEFICIENCY WAS REPORTED FOR THE SAME UNIT.

TABLE E-7. VALUE OF OWNER OCCUPIED HOUSING UNITS BY FAILURES IN PLUMBING FACILITIES AND EQUIPMENT: 1976

(NUMBERS IN THOUSANDS. DATA BASED ON SAMPLE, SEE TEXT. FOR MINIMUM BASE FOR DERIVED FIGURES (PERCENT, MEDIAN, ETC.) AND MEANING OF SYMBOLS, SEE TEXT)

WEST	TOTAL	LESS THAN $10,000	$10,000 TO $14,999	$15,000 TO $19,999	$20,000 TO $24,999	$25,000 TO $29,999	$30,000 TO $34,999	$35,000 TO $39,999	$40,000 TO $49,999	$50,000 OR MORE	MEDIAN (DOLLARS)
SPECIFIED OWNER OCCUPIED[1]	6 952	129	199	378	533	785	803	817	1 194	2 114	39000
UNITS OCCUPIED 3 MONTHS OR LONGER	6 706	127	194	368	521	761	778	786	1 142	2 030	38800
WATER SUPPLY											
WITH PIPED WATER INSIDE STRUCTURE	6 700	123	194	366	521	761	778	786	1 142	2 030	38900
NO BREAKDOWNS	6 597	118	191	358	517	748	771	772	1 128	1 994	38900
WITH BREAKDOWNS	70	3	3	7	2	6	4	10	10	25	40700
UNUSABLE 6 CONSECUTIVE HOURS OR LONGER:											
1 TIME	50	-	2	4	1	3	1	10	9	19	42800
2 TIMES	8	-	1	1	1	1	1	-	1	3	...
3 TIMES OR MORE	11	3	-	2	-	1	2	-	1	3	...
NOT REPORTED	1	-	-	-	-	-	-	-	-	1	...
DON'T KNOW	5	-	-	1	-	-	1	1	-	2	...
NOT REPORTED	29	2	-	-	1	7	2	3	4	9	...
REASON FOR BREAKDOWN:											
PROBLEMS INSIDE BUILDING	16	1	-	2	-	1	1	6	-	5	...
PROBLEMS OUTSIDE BUILDING	52	1	3	5	2	4	3	4	10	19	42800
NOT REPORTED	1	-	-	-	-	-	-	-	-	1	...
NO PIPED WATER INSIDE STRUCTURE	6	5	-	1	-	-	-	-	-	-	...
SEWAGE DISPOSAL											
WITH PUBLIC SEWER, SEPTIC TANK, OR CESSPOOL	6 696	120	194	365	521	761	778	786	1 142	2 030	38900
NO BREAKDOWNS	6 606	117	189	360	509	746	764	776	1 132	2 013	39000
WITH BREAKDOWNS	42	-	2	5	5	4	6	7	5	7	34100
UNUSABLE 6 CONSECUTIVE HOURS OR LONGER:											
1 TIME	30	-	1	5	5	3	4	5	2	5	...
2 TIMES	6	-	-	-	-	2	-	2	2	1	...
3 TIMES OR MORE	5	-	2	-	-	-	2	1	2	-	...
NOT REPORTED	-	-	-	-	-	-	-	-	-	-	-
DON'T KNOW	-	-	-	-	-	-	-	-	-	-	-
NOT REPORTED	49	3	3	-	7	11	8	3	5	10	30700
WITH CHEMICAL TOILET, PRIVY, OR OTHER MEANS	10	7	-	3	-	-	-	-	-	-	...
TYPE OF SEWAGE DISPOSAL											
WITH PUBLIC SEWER	5 610	67	127	295	427	643	664	660	989	1 737	39400
1 OR MORE BREAKDOWNS	29	-	2	5	4	4	5	3	3	3	...
WITH SEPTIC TANK OR CESSPOOL	1 087	52	67	70	94	117	114	127	153	293	36200
1 OR MORE BREAKDOWNS	12	-	-	-	1	-	1	4	2	4	...
FLUSH TOILET											
WITH ALL PLUMBING FACILITIES	6 690	118	191	364	521	761	778	786	1 142	2 029	38900
WITH ONLY 1 FLUSH TOILET	2 479	107	171	306	385	447	358	241	243	222	28000
NO BREAKDOWNS IN FLUSH TOILET	2 413	98	166	297	375	432	354	231	240	218	28100
WITH BREAKDOWNS IN FLUSH TOILET	36	5	5	6	3	8	1	6	1	2	...
UNUSABLE 6 CONSECUTIVE HOURS OR LONGER:											
1 TIME	30	3	5	4	3	6	1	5	1	2	...
2 TIMES	3	1	-	1	-	-	-	-	-	-	...
3 TIMES	2	-	-	-	-	2	-	-	-	-	...
4 TIMES OR MORE	1	1	-	-	-	-	-	1	-	-	...
NOT REPORTED	-	-	-	-	-	-	-	-	-	-	-
NOT REPORTED	31	4	-	3	7	7	3	4	2	2	...
REASON FOR BREAKDOWN:											
PROBLEMS INSIDE BUILDING	20	4	-	4	1	3	1	5	-	2	...
PROBLEMS OUTSIDE BUILDING	15	1	5	1	1	5	1	1	1	-	...
NOT REPORTED	-	-	-	-	-	-	-	-	-	-	-
LACKING SOME OR ALL PLUMBING FACILITIES	17	10	3	3	-	-	-	-	-	1	...
ELECTRIC FUSE BLOWOUTS											
NO FUSE OR SWITCH BLOWOUTS	5 888	110	171	330	463	656	699	681	1 001	1 778	38800
WITH FUSE OR SWITCH BLOWOUTS	766	16	20	37	54	94	79	98	134	234	39200
1 TIME	430	11	16	19	28	43	46	53	72	142	40000
2 TIMES	175	2	1	7	15	26	23	22	30	48	38000
3 TIMES OR MORE	151	3	4	11	12	23	10	21	27	41	38300
NOT REPORTED	10	-	-	-	-	2	-	1	4	3	...
DON'T KNOW	13	-	1	-	-	2	1	3	4	3	...
NOT REPORTED	40	2	2	1	3	10	-	5	4	14	37600
UNITS OCCUPIED LAST WINTER	6 232	122	183	355	491	725	726	729	1 044	1 856	38500
HEATING EQUIPMENT											
WITH HEATING EQUIPMENT	6 143	119	181	353	491	725	724	728	1 043	1 778	38300
NO BREAKDOWNS	5 816	111	174	338	463	705	683	675	988	1 679	38200
WITH BREAKDOWNS	300	5	5	15	28	19	41	47	50	91	39000
1 TIME	238	5	4	10	19	13	33	35	48	72	40200
2 TIMES	38	-	1	4	7	2	3	7	2	13	37100
3 TIMES	9	-	1	-	2	-	2	3	-	2	...
4 TIMES OR MORE	9	-	-	1	-	1	2	-	1	4	...
NOT REPORTED	6	-	-	-	-	3	2	2	-	-	...
NOT REPORTED	27	3	2	1	1	2	-	5	5	9	...
NO HEATING EQUIPMENT	89	3	2	2	-	-	2	2	2	78	50000+
INSUFFICIENT HEAT											
ADDITIONAL HEAT SOURCE:											
WITH SPECIFIED HEATING EQUIPMENT[2]	6 006	91	159	335	471	711	716	721	1 034	1 770	38600
NO ADDITIONAL HEAT SOURCE USED	5 585	74	140	290	430	657	675	665	974	1 680	39000
USED KITCHEN STOVE, FIREPLACE, OR PORTABLE HEATER	398	15	17	45	38	50	39	52	56	87	34500
NOT REPORTED	23	1	2	1	3	4	2	4	4	4	...
LACKING SPECIFIED HEATING EQUIPMENT OR NONE	226	32	24	20	20	14	10	9	10	86	31100

[1]LIMITED TO 1-FAMILY HOMES ON LESS THAN 10 ACRES AND NO BUSINESS ON PROPERTY.
[2]EXCLUDES ROOM HEATERS WITHOUT FLUE OR VENT, FIREPLACES, STOVES, AND PORTABLE HEATERS.

TABLE E-7. VALUE OF OWNER OCCUPIED HOUSING UNITS BY FAILURES IN PLUMBING FACILITIES AND EQUIPMENT: 1976--CONTINUED

(NUMBERS IN THOUSANDS. DATA BASED ON SAMPLE, SEE TEXT. FOR MINIMUM BASE FOR DERIVED FIGURES (PERCENT, MEDIAN, ETC.) AND MEANING OF SYMBOLS, SEE TEXT)

WEST	TOTAL	LESS THAN $10,000	$10,000 TO $14,999	$15,000 TO $19,999	$20,000 TO $24,999	$25,000 TO $29,999	$30,000 TO $34,999	$35,000 TO $39,999	$40,000 TO $49,999	$50,000 OR MORE	MEDIAN (DOLLARS)
UNITS OCCUPIED LAST WINTER--CONTINUED											
INSUFFICIENT HEAT--CONTINUED											
ROOMS LACKING SPECIFIED HEAT SOURCE:											
WITH SPECIFIED HEATING EQUIPMENT[1]	6 006	91	159	335	471	711	716	721	1 034	1 770	38600
NO ROOMS LACKING AIR DUCTS, REGISTERS, RADIATORS OR HEATERS	4 046	21	56	154	246	416	435	505	759	1 454	42500
ROOMS LACKING AIR DUCTS, REGISTERS, RADIATORS OR HEATERS	1 884	70	100	176	219	291	274	205	261	288	31600
1 ROOM	382	20	21	37	34	54	51	30	42	92	32400
2 ROOMS	532	25	34	55	68	91	81	40	69	69	29600
3 ROOMS OR MORE	971	24	46	84	117	146	142	134	150	126	32400
NOT REPORTED	77	-	2	5	6	4	6	11	14	28	42500
LACKING SPECIFIED HEATING EQUIPMENT OR NONE	226	32	24	20	20	14	10	9	10	86	31100
CLOSURE OF ROOMS:											
WITH HEATING EQUIPMENT	6 143	119	181	353	491	725	724	728	1 043	1 778	38300
NO ROOMS CLOSED	5 963	97	170	342	469	697	712	712	1 025	1 740	38500
CLOSED CERTAIN ROOMS	146	19	9	11	19	25	11	11	14	27	28000
LIVING ROOM ONLY	4	-	-	2	-	1	-	-	-	2	...
DINING ROOM ONLY	1	-	-	-	-	1	-	-	-	-	...
1 OR MORE BEDROOMS ONLY	104	17	5	8	14	16	8	10	8	18	27700
OTHER ROOMS OR COMBINATION	35	2	4	1	5	7	3	1	6	6	...
NOT REPORTED	2	-	-	-	1	-	-	-	-	2	...
NOT REPORTED	33	3	2	1	4	3	1	5	4	11	...
NO HEATING EQUIPMENT	89	3	2	2	-	-	2	2	2	78	50000+

[1]EXCLUDES ROOM HEATERS WITHOUT FLUE OR VENT, FIREPLACES, STOVES, AND PORTABLE HEATERS.

TABLE E-8. VALUE OF OWNER OCCUPIED HOUSING UNITS BY SELECTED NEIGHBORHOOD CHARACTERISTICS: 1976

(NUMBERS IN THOUSANDS. DATA BASED ON SAMPLE, SEE TEXT. FOR MINIMUM BASE FOR DERIVED FIGURES (PERCENT, MEDIAN, ETC.) AND MEANING OF SYMBOLS, SEE TEXT)

WEST	TOTAL	LESS THAN $10,000	$10,000 TO $14,999	$15,000 TO $19,999	$20,000 TO $24,999	$25,000 TO $29,999	$30,000 TO $34,999	$35,000 TO $39,999	$40,000 TO $49,999	$50,000 OR MORE	MEDIAN (DOLLARS)
SPECIFIED OWNER OCCUPIED[1]	6 952	129	199	378	533	785	803	817	1 194	2 114	39000
NEIGHBORHOOD CONDITIONS AND WISH TO MOVE[2]											
NO STREET OR HIGHWAY NOISE	4 430	85	120	230	297	467	497	495	788	1 450	40300
WITH STREET OR HIGHWAY NOISE	2 509	43	78	147	234	317	306	319	406	659	37000
BOTHERSOME TO RESPONDENT	1 006	16	24	51	88	124	125	127	178	274	38000
WOULD LIKE TO MOVE	276	7	10	18	29	24	38	37	55	60	36800
WOULD NOT LIKE TO MOVE	727	9	14	32	59	101	86	91	122	214	38500
NOT REPORTED	3	-	-	2	-	-	1	-	-	1	...
NOT BOTHERSOME TO RESPONDENT	1 500	26	53	97	146	191	182	192	228	385	36400
NOT REPORTED	3	1	-	-	-	2	-	1	-	-	...
NOT REPORTED	13	1	2	2	2	-	-	2	-	5	...
NO AIRPLANE TRAFFIC NOISE	5 346	103	158	293	392	589	622	590	945	1 653	39400
WITH AIRPLANE TRAFFIC NOISE	1 582	24	40	84	139	191	180	220	249	454	38000
BOTHERSOME TO RESPONDENT	537	9	12	22	49	64	54	59	97	171	39900
WOULD LIKE TO MOVE	81	-	2	5	10	7	12	9	15	22	37900
WOULD NOT LIKE TO MOVE	452	9	11	17	37	56	43	50	80	148	40200
NOT REPORTED	5	-	-	-	2	-	-	-	1	2	...
NOT BOTHERSOME TO RESPONDENT	1 040	15	28	62	89	127	124	161	152	282	37300
NOT REPORTED	5	-	-	-	2	-	1	-	-	1	...
NOT REPORTED	24	1	2	2	2	5	1	6	-	6	...
NO HEAVY TRAFFIC	5 252	96	137	241	365	560	591	599	927	1 735	40400
WITH HEAVY TRAFFIC	1 686	32	61	135	166	225	212	215	267	374	35300
BOTHERSOME TO RESPONDENT	781	12	17	51	73	95	96	89	152	197	37700
WOULD LIKE TO MOVE	265	4	7	18	23	22	36	28	64	63	38900
WOULD NOT LIKE TO MOVE	512	8	10	33	50	71	58	60	88	135	37200
NOT REPORTED	4	-	-	-	-	1	2	1	-	-	...
NOT BOTHERSOME TO RESPONDENT	904	20	44	84	92	130	117	125	115	177	33500
NOT REPORTED	1	-	-	-	1	-	-	1	-	-	...
NOT REPORTED	14	1	2	2	2	-	-	3	-	5	...
NO STREETS IN NEED OF REPAIR	6 065	94	152	321	455	684	698	711	1 077	1 872	39400
WITH STREETS IN NEED OF REPAIR	870	33	46	56	76	101	105	102	117	234	35800
BOTHERSOME TO RESPONDENT	497	17	24	30	44	54	63	58	71	136	36400
WOULD LIKE TO MOVE	58	6	6	5	3	8	3	5	10	11	31000
WOULD NOT LIKE TO MOVE	438	12	19	25	40	45	60	52	62	123	36700
NOT REPORTED	2	-	-	-	1	-	-	-	-	2	...
NOT BOTHERSOME TO RESPONDENT	370	16	22	25	33	47	42	42	45	98	35000
NOT REPORTED	2	-	-	-	-	-	-	2	1	-	...
NOT REPORTED	17	1	2	2	2	-	-	4	-	8	...
NO ROADS IMPASSABLE	6 544	114	181	358	489	731	742	768	1 144	2 017	39300
WITH ROADS IMPASSABLE	383	12	17	19	42	54	58	43	48	88	34000
BOTHERSOME TO RESPONDENT	205	8	7	8	15	31	41	21	23	51	34100
WOULD LIKE TO MOVE	28	2	3	1	1	4	7	1	4	4	...
WOULD NOT LIKE TO MOVE	177	6	4	6	15	27	34	19	20	47	34600
NOT REPORTED	-	-	-	-	-	-	-	-	-	-	-
NOT BOTHERSOME TO RESPONDENT	175	3	10	11	27	24	17	23	23	37	33700
NOT REPORTED	2	-	1	-	-	-	-	-	2	-	...
NOT REPORTED	25	3	2	2	2	-	3	5	1	8	...
NO OCCUPIED HOUSING IN RUNDOWN CONDITION	6 130	104	157	315	448	672	701	721	1 068	1 944	39600
WITH OCCUPIED HOUSING IN RUNDOWN CONDITION	799	23	41	62	83	112	102	91	125	160	33800
BOTHERSOME TO RESPONDENT	494	5	28	36	48	70	58	56	79	114	35200
WOULD LIKE TO MOVE	149	1	10	11	15	21	17	17	27	30	34700
WOULD NOT LIKE TO MOVE	346	5	18	25	33	49	41	39	52	84	35400
NOT REPORTED	-	-	-	-	-	-	-	-	-	-	-
NOT BOTHERSOME TO RESPONDENT	302	18	11	26	35	42	44	35	46	44	32100
NOT REPORTED	3	-	2	-	-	-	-	-	-	2	...
NOT REPORTED	23	1	2	2	2	1	-	4	1	9	...
NO COMMERCIAL OR NONRESIDENTIAL ACTIVITIES	6 092	104	162	311	440	647	709	722	1 069	1 926	39700
WITH COMMERCIAL OR NONRESIDENTIAL ACTIVITIES	837	23	36	66	90	136	94	89	125	178	33600
BOTHERSOME TO RESPONDENT	153	3	4	9	11	21	20	14	30	41	38100
WOULD LIKE TO MOVE	52	-	1	4	3	11	9	5	8	11	34000
WOULD NOT LIKE TO MOVE	101	3	3	5	8	10	11	10	22	30	40400
NOT REPORTED	-	-	-	-	-	-	-	-	-	-	-
NOT BOTHERSOME TO RESPONDENT	680	20	32	57	79	115	74	74	93	135	32500
NOT REPORTED	4	-	-	-	1	-	-	1	2	2	...
NOT REPORTED	23	1	2	2	2	2	-	5	-	9	...
NO ODORS, SMOKE, OR GAS	6 250	114	176	332	469	684	706	757	1 080	1 932	39300
WITH ODORS, SMOKE, OR GAS	684	13	22	44	62	99	98	55	114	175	35300
BOTHERSOME TO RESPONDENT	457	7	18	29	41	65	56	42	80	121	36600
WOULD LIKE TO MOVE	118	4	9	11	10	16	19	9	18	21	32200
WOULD NOT LIKE TO MOVE	335	3	9	18	31	49	37	32	58	98	38300
NOT REPORTED	5	-	-	-	-	-	-	-	3	2	...
NOT BOTHERSOME TO RESPONDENT	225	7	4	15	22	34	42	14	35	53	33700
NOT REPORTED	1	-	-	-	-	-	-	-	-	1	...
NOT REPORTED	18	1	2	2	2	2	-	4	-	6	...
ADEQUATE STREET LIGHTS	5 241	87	149	288	404	560	619	599	939	1 596	39300
INADEQUATE STREET LIGHTS	1 681	38	49	88	126	221	185	212	254	507	38100
BOTHERSOME TO RESPONDENT	751	20	10	35	56	103	91	106	120	210	37900
WOULD LIKE TO MOVE	68	4	1	6	7	8	8	7	16	10	34300
WOULD NOT LIKE TO MOVE	682	15	9	29	49	94	82	99	104	200	38200
NOT REPORTED	-	-	-	-	-	-	-	-	-	-	-
NOT BOTHERSOME TO RESPONDENT	923	19	38	52	71	118	93	106	133	294	38400
NOT REPORTED	8	-	2	1	-	1	2	-	-	3	...
NOT REPORTED	30	4	2	2	3	4	-	5	1	10	...
NO NEIGHBORHOOD CRIME	5 440	101	160	292	392	635	603	643	964	1 648	39200
WITH NEIGHBORHOOD CRIME	1 482	26	37	85	137	144	200	170	227	456	38300
BOTHERSOME TO RESPONDENT	1 071	16	31	60	92	96	147	117	170	341	39000
WOULD LIKE TO MOVE	245	8	7	25	25	21	32	27	47	53	35800
WOULD NOT LIKE TO MOVE	826	9	24	35	67	75	115	90	123	288	39900
NOT REPORTED	-	-	-	-	-	-	-	-	-	-	-
NOT BOTHERSOME TO RESPONDENT	406	10	6	25	45	46	53	50	55	114	36700
NOT REPORTED	5	-	-	-	-	2	-	2	2	-	...
NOT REPORTED	30	1	2	2	3	6	-	4	3	9	...

[1]LIMITED TO 1-FAMILY HOMES ON LESS THAN 10 ACRES AND NO BUSINESS ON PROPERTY.
[2]WISH TO MOVE RELATES ONLY TO RESPONDENTS' OPINION OF SPECIFIC CONDITIONS.

TABLE E-8. VALUE OF OWNER OCCUPIED HOUSING UNITS BY SELECTED NEIGHBORHOOD CHARACTERISTICS: 1976--CONTINUED

(NUMBERS IN THOUSANDS. DATA BASED ON SAMPLE, SEE TEXT. FOR MINIMUM BASE FOR DERIVED FIGURES (PERCENT, MEDIAN, ETC.) AND MEANING OF SYMBOLS, SEE TEXT)

WEST	TOTAL	LESS THAN $10,000	$10,000 TO $14,999	$15,000 TO $19,999	$20,000 TO $24,999	$25,000 TO $29,999	$30,000 TO $34,999	$35,000 TO $39,999	$40,000 TO $49,999	$50,000 OR MORE	MEDIAN (DOLLARS)
NEIGHBORHOOD CONDITIONS AND WISH TO MOVE[1]--CONTINUED											
NO TRASH, LITTER, OR JUNK	5 874	93	152	287	416	636	675	695	1 032	1 887	39900
WITH TRASH, LITTER, OR JUNK	1 052	35	46	88	115	142	129	118	162	219	33900
BOTHERSOME TO RESPONDENT	768	19	30	55	81	102	91	92	125	174	35400
WOULD LIKE TO MOVE	170	8	11	15	24	18	27	21	23	25	32000
WOULD NOT LIKE TO MOVE	597	11	19	40	57	85	64	71	102	149	36600
NOT REPORTED	-	-	-	-	-	-	-	-	-	-	-
NOT BOTHERSOME TO RESPONDENT	275	16	14	33	34	36	36	26	35	45	30700
NOT REPORTED	10	-	2	-	-	5	2	-	2	-	...
NOT REPORTED	25	1	2	3	2	6	-	4	-	8	...
NO BOARDED UP OR ABANDONED STRUCTURES	6 625	110	168	333	486	745	771	792	1 159	2 061	39400
WITH BOARDED UP OR ABANDONED STRUCTURES	304	18	30	44	45	38	31	21	34	43	27000
BOTHERSOME TO RESPONDENT	140	6	12	19	19	16	17	12	13	26	29300
WOULD LIKE TO MOVE	35	1	4	7	8	2	2	4	2	6	...
WOULD NOT LIKE TO MOVE	105	5	8	13	11	14	14	8	11	20	30600
NOT REPORTED	-	-	-	-	-	-	-	-	-	-	-
NOT BOTHERSOME TO RESPONDENT	161	12	18	25	24	22	14	9	19	17	25400
NOT REPORTED	3	-	-	-	2	-	-	-	2	-	...
NOT REPORTED	24	1	2	2	2	2	2	4	1	9	...
NEIGHBORHOOD SERVICES											
ADEQUATE NEIGHBORHOOD SERVICES	3 806	45	73	189	248	438	451	442	692	1 229	40300
INADEQUATE NEIGHBORHOOD SERVICES[2]	3 123	82	125	188	282	344	351	371	502	878	37500
PUBLIC TRANSPORTATION	2 199	59	102	129	179	236	228	275	353	637	38000
SCHOOLS	357	9	14	17	17	27	50	45	57	121	39900
SHOPPING	774	36	37	46	80	87	89	96	96	207	35600
POLICE PROTECTION	615	26	19	35	62	74	76	77	92	154	36000
FIRE PROTECTION	178	9	12	10	28	14	11	20	25	50	36500
HOSPITALS OR HEALTH CLINICS	771	35	45	61	85	97	89	79	115	166	33600
DON'T KNOW	5	-	-	-	2	2	-	-	-	2	...
NOT REPORTED	18	1	2	2	2	1	1	4	-	5	...
NEIGHBORHOOD SERVICES AND WISH TO MOVE[3]											
WITH INADEQUATE SERVICE	3 123	82	125	188	282	344	351	371	502	878	37500
HOUSEHOLD WOULD LIKE TO MOVE[2]	257	12	9	18	29	28	38	29	49	44	34100
BECAUSE OF PUBLIC TRANSPORTATION	61	5	5	3	6	5	7	6	11	12	34400
BECAUSE OF SCHOOLS	71	1	1	6	2	13	11	8	14	16	36200
BECAUSE OF SHOPPING	58	5	3	2	14	5	8	3	10	7	29300
BECAUSE OF POLICE PROTECTION	95	5	1	10	9	11	12	12	14	19	34400
BECAUSE OF FIRE PROTECTION	15	-	1	1	3	1	1	4	2	2	...
BECAUSE OF HOSPITALS OR HEALTH CLINICS	59	9	4	8	8	5	5	3	10	7	25400
HOUSEHOLD WOULD NOT LIKE TO MOVE	2 702	69	113	166	246	299	296	331	418	765	37500
NOT REPORTED	163	1	4	4	8	17	16	11	35	68	46200
WITH ADEQUATE SERVICE	3 811	45	73	189	249	440	451	442	692	1 231	40200
NOT REPORTED	18	1	2	2	2	1	1	4	-	5	...
OVERALL OPINION OF NEIGHBORHOOD											
EXCELLENT	3 022	16	48	86	141	218	293	353	550	1 317	46500
GOOD	3 090	61	94	197	286	402	421	361	570	699	36200
FAIR	711	42	47	79	87	143	78	93	62	81	28500
POOR	103	9	9	15	16	16	10	6	12	11	25900
NOT REPORTED	25	1	2	2	3	5	2	4	-	6	...
HOUSEHOLD WOULD LIKE TO MOVE	744	21	26	55	64	79	103	79	156	161	36500
EXCELLENT	87	-	1	-	1	9	14	11	23	27	42900
GOOD	321	4	8	19	17	30	43	26	86	88	41600
FAIR	253	9	8	28	32	29	36	38	35	38	32900
POOR	80	7	9	9	14	11	8	4	11	7	25300
NOT REPORTED	2	-	-	-	-	-	2	-	-	1	...
HOUSEHOLD WOULD NOT LIKE TO MOVE	6 187	107	172	321	465	703	701	735	1 037	1 946	39200
EXCELLENT	2 930	16	47	86	138	209	279	341	525	1 289	46700
GOOD	2 768	58	86	178	269	370	378	335	484	610	35700
FAIR	458	32	39	51	55	114	42	55	27	42	27300
POOR	23	1	1	5	2	6	1	2	1	4	...
NOT REPORTED	10	-	-	1	1	5	-	2	-	1	...
NOT REPORTED	21	1	2	2	3	3	-	3	2	6	...

[1]WISH TO MOVE RELATES ONLY TO RESPONDENTS' OPINION OF SPECIFIC CONDITIONS.
[2]FIGURES WILL NOT ADD TO TOTAL BECAUSE MORE THAN ONE INADEQUATE SERVICE WAS REPORTED FOR THE SAME UNIT.
[3]WISH TO MOVE RELATES ONLY TO RESPONDENTS' OPINION OF SPECIFIC SERVICES.

TABLE E-9. GROSS RENT OF RENTER OCCUPIED HOUSING UNITS BY OCCUPANCY AND UTILIZATION CHARACTERISTICS AND SERVICES AVAILABLE: 1976

(NUMBERS IN THOUSANDS. DATA BASED ON SAMPLE, SEE TEXT. FOR MINIMUM BASE FOR DERIVED FIGURES (PERCENT, MEDIAN, ETC.) AND MEANING OF SYMBOLS, SEE TEXT)

WEST	TOTAL	LESS THAN $70	$70 TO $99	$100 TO $124	$125 TO $149	$150 TO $174	$175 TO $199	$200 TO $249	$250 TO $299	$300 OR MORE	NO CASH RENT	MEDIAN (DOLLARS)
SPECIFIED RENTER OCCUPIED[1]	5 344	288	394	471	564	751	813	951	431	462	219	178
DURATION OF OCCUPANCY												
HOUSEHOLD HEAD LIVED HERE:												
LESS THAN 3 MONTHS	1 000	30	62	62	99	132	148	223	73	138	33	191
3 MONTHS OR LONGER	4 344	258	333	409	465	618	665	728	358	324	186	174
LIVED HERE LAST WINTER	3 169	203	272	333	341	434	472	527	224	216	147	170
COMPLETE BATHROOMS												
1	4 293	240	341	454	530	704	718	749	246	148	164	167
1 AND ONE-HALF	335	6	8	3	12	24	43	89	64	70	16	235
2 OR MORE	590	6	18	6	12	17	44	108	115	237	28	280
ALSO USED BY ANOTHER HOUSEHOLD	61	22	20	3	4	-	2	3	3	2	2	80
NONE	65	14	7	5	6	5	7	3	3	7	9	136
COMPLETE KITCHEN FACILITIES												
FOR EXCLUSIVE USE OF HOUSEHOLD	5 213	258	359	449	551	744	804	948	429	462	208	179
ALSO USED BY ANOTHER HOUSEHOLD	15	3	3	-	3	2	1	1	2	-	-	...
NO COMPLETE KITCHEN FACILITIES	116	27	32	21	10	5	7	1	1	-	11	93
CONDITION OF KITCHEN FACILITIES												
WITH COMPLETE KITCHEN FACILITIES	5 228	261	362	449	554	746	806	950	431	462	208	179
ALL USABLE	5 151	255	355	444	539	731	798	939	428	455	205	179
1 OR MORE NOT USABLE[2]	72	5	5	4	14	14	7	10	2	7	3	160
KITCHEN SINK	22	-	4	4	3	4	1	2	-	2	2	...
REFRIGERATOR	14	2	-	-	3	5	1	3	-	-	1	...
RANGE OR COOKSTOVE	33	2	1	-	7	7	5	5	-	6	-	...
NOT REPORTED	4	2	-	-	1	-	-	-	1	-	-	...
NOT REPORTED	5	-	1	1	1	-	1	-	-	-	-	...
LACKING COMPLETE KITCHEN FACILITIES	116	27	32	21	10	5	7	1	1	-	11	93
TYPE OF HOUSEHOLD												
2-OR-MORE-PERSON HOUSEHOLDS	3 545	95	166	237	359	508	572	716	341	407	145	189
HUSBAND-WIFE[3]	2 190	43	87	155	216	312	350	429	224	253	119	190
WITH 1 OR MORE SUBFAMILIES	25	-	2	2	5	1	4	6	3	1	-	...
WITH OTHER RELATIVES OR NONRELATIVES	164	9	8	7	15	11	31	30	21	23	8	196
WITH OWN CHILDREN UNDER 18 YEARS	1 175	20	41	94	136	162	171	217	115	153	65	189
OTHER MALE HEAD[3]	469	9	18	28	50	65	64	95	43	84	13	197
WITH 1 OR MORE SUBFAMILIES	9	-	-	-	-	1	1	3	1	1	-	...
WITH OTHER RELATIVES OR NONRELATIVES	419	7	18	28	47	50	53	87	39	77	13	200
WITH OWN CHILDREN UNDER 18 YEARS	68	1	2	2	9	19	14	10	2	8	-	177
FEMALE HEAD[3]	886	44	60	53	93	131	157	191	74	70	13	183
WITH 1 OR MORE SUBFAMILIES	16	-	-	1	2	1	3	4	-	3	-	...
WITH OTHER RELATIVES OR NONRELATIVES	315	10	17	19	36	21	54	85	38	31	5	199
WITH OWN CHILDREN UNDER 18 YEARS	576	33	49	35	55	105	100	117	37	38	6	177
1-PERSON HOUSEHOLDS	1 799	193	229	234	205	242	241	235	90	55	74	150
BEDROOMS												
NONE AND 1	2 178	209	264	284	343	345	273	244	89	55	72	146
2 OR MORE	3 166	79	131	187	221	405	541	707	342	407	146	197
NONE LACKING PRIVACY	2 930	77	108	156	185	379	501	676	330	386	134	199
1 OR MORE LACKING PRIVACY	233	2	23	29	36	27	40	29	13	22	12	168
PRIVACY NOT REPORTED	3	-	-	1	-	-	-	1	-	-	-	...
3-OR-MORE-PERSON HOUSEHOLDS	1 914	50	88	142	214	267	279	372	184	243	77	189
NO BEDROOMS USED BY 3 PERSONS OR MORE	1 445	38	48	82	107	200	224	305	161	222	60	198
BEDROOMS USED BY 3 PERSONS OR MORE	446	12	39	59	104	67	51	63	22	13	17	150
1	415	12	39	51	103	62	45	58	19	12	15	148
2 OR MORE	31	-	1	8	1	5	6	4	3	1	1	...
BEDROOMS USED BY PERSONS 13 YEARS OF AGE OR OLDER	262	6	24	38	51	34	36	38	13	9	12	154
NO BEDROOMS USED BY PERSONS 13 YEARS OF AGE OR OLDER	96	2	11	10	15	19	9	17	7	4	3	161
NOT REPORTED	88	4	5	11	37	13	6	8	2	-	1	140
NO BEDROOMS	8	1	-	1	3	-	1	-	-	1	1	...
NOT REPORTED	15	-	-	-	-	-	3	5	1	6	-	...
1- AND 2-PERSON HOUSEHOLDS	3 429	238	307	329	350	484	534	579	247	219	142	171
PLUMBING FACILITIES BY PERSONS PER ROOM												
WITH ALL PLUMBING FACILITIES	5 248	252	367	464	557	751	810	948	428	460	209	179
1.00 OR LESS	4 876	245	329	411	491	700	758	898	405	444	195	180
1.01 TO 1.50	270	6	29	34	42	34	39	41	21	16	9	164
1.51 OR MORE	102	2	9	20	25	16	13	9	3	1	5	142
LACKING SOME OR ALL PLUMBING FACILITIES	96	36	27	6	7	-	3	3	3	2	9	78
1.00 OR LESS	85	32	25	6	7	-	-	3	3	2	6	78
1.01 TO 1.50	1	1	-	-	-	-	-	-	-	-	1	...
1.51 OR MORE	10	3	2	-	-	-	3	-	-	-	2	...
GARBAGE COLLECTION SERVICE												
WITH SERVICE	4 986	259	355	441	525	712	779	893	414	440	168	179
LESS THAN ONCE A WEEK	13	3	1	4	-	-	1	2	2	-	1	...
ONCE A WEEK	2 857	83	207	269	331	453	439	502	214	260	99	177
TWICE A WEEK OR MORE	1 631	143	120	135	146	199	257	285	134	150	61	179
DON'T KNOW	477	29	27	33	48	59	82	102	61	29	7	186
NOT REPORTED	7	-	-	-	-	1	-	3	1	2	-	...
NO SERVICE	346	29	38	30	36	37	35	54	16	21	50	160
METHOD OF DISPOSAL:												
INCINERATOR, TRASH CHUTE, OR COMPACTOR	42	5	1	3	2	2	3	12	3	7	3	212
GARBAGE DISPOSAL	30	-	-	-	1	3	4	9	4	9	-	...
OTHER MEANS	264	24	37	26	32	30	26	30	10	6	44	142
NOT REPORTED	9	-	-	1	-	1	1	2	-	-	3	...
DON'T KNOW	9	-	2	-	3	-	-	3	1	-	-	...
NOT REPORTED	4	-	-	-	-	1	-	1	-	-	1	...

[1]EXCLUDES 1-FAMILY HOMES ON 10 ACRES OR MORE.
[2]FIGURES WILL NOT ADD TO TOTAL BECAUSE MORE THAN ONE KITCHEN FACILITY WAS REPORTED AS NOT USABLE FOR THE SAME UNIT.
[3]FIGURES MAY NOT ADD TO TOTAL BECAUSE HOUSEHOLD MEMBERS MAY BE INCLUDED IN MORE THAN ONE GROUP.

TABLE E-9. GROSS RENT OF RENTER OCCUPIED HOUSING UNITS BY OCCUPANCY AND UTILIZATION CHARACTERISTICS AND SERVICES AVAILABLE: 1976--CONTINUED

(NUMBERS IN THOUSANDS. DATA BASED ON SAMPLE, SEE TEXT. FOR MINIMUM BASE FOR DERIVED FIGURES (PERCENT, MEDIAN, ETC.) AND MEANING OF SYMBOLS, SEE TEXT)

WEST	TOTAL	LESS THAN $70	$70 TO $99	$100 TO $124	$125 TO $149	$150 TO $174	$175 TO $199	$200 TO $249	$250 TO $299	$300 OR MORE	NO CASH RENT	MEDIAN (DOLLARS)
EXTERMINATOR SERVICE												
OCCUPIED 3 MONTHS OR LONGER	4 344	258	333	409	465	618	665	728	358	324	186	174
NO SIGNS OF MICE OR RATS	3 934	231	292	351	407	563	613	695	328	300	153	177
WITH SIGNS OF MICE OR RATS	371	25	38	55	53	49	48	29	22	21	31	149
REGULAR EXTERMINATION SERVICE	17	1	6	1	-	1	-	2	-	2	4	...
IRREGULAR EXTERMINATION SERVICE	61	4	5	9	5	10	7	8	7	6	1	167
NO EXTERMINATION SERVICE	285	20	26	43	49	35	38	19	16	13	26	145
NOT REPORTED	8	-	-	2	-	2	4	-	-	-	-	...
NOT REPORTED	39	2	3	2	5	7	3	4	8	3	1	173
OCCUPIED LESS THAN 3 MONTHS	1 000	30	62	62	99	132	148	223	73	138	33	191

TABLE E-10. GROSS RENT OF RENTER OCCUPIED HOUSING UNITS BY DEFICIENCIES IN SELECTED STRUCTURAL CHARACTERISTICS: 1976

(NUMBERS IN THOUSANDS. DATA BASED ON SAMPLE, SEE TEXT. FOR MINIMUM BASE FOR DERIVED FIGURES (PERCENT, MEDIAN, ETC.) AND MEANING OF SYMBOLS, SEE TEXT)

WEST	TOTAL	LESS THAN $70	$70 TO $99	$100 TO $124	$125 TO $149	$150 TO $174	$175 TO $199	$200 TO $249	$250 TO $299	$300 OR MORE	NO CASH RENT	MEDIAN (DOLLARS)
SPECIFIED RENTER OCCUPIED[1]	5 344	288	394	471	564	751	813	951	431	462	219	178
2 OR MORE UNITS IN STRUCTURE	3 326	215	220	243	355	502	571	663	280	204	74	179
COMMON STAIRWAYS												
WITH COMMON STAIRWAYS	2 436	165	134	140	237	361	436	514	223	179	49	184
NO LOOSE STEPS	2 244	161	121	117	210	326	407	471	210	173	47	185
RAILINGS NOT LOOSE	2 049	149	111	104	182	303	371	434	195	154	46	185
RAILINGS LOOSE	95	10	6	7	11	12	20	18	3	7	1	176
NO RAILINGS	53	-	4	3	11	10	9	7	3	6	-	171
RAILINGS NOT REPORTED	47	1	-	3	6	1	8	12	9	6	-	215
LOOSE STEPS	112	1	7	15	19	18	13	24	9	3	1	166
RAILINGS NOT LOOSE	76	-	4	9	12	12	10	20	6	2	-	175
RAILINGS LOOSE	34	1	2	6	8	6	3	3	3	-	1	...
NO RAILINGS	1	-	-	-	-	-	-	1	-	-	-	...
RAILINGS NOT REPORTED	-	-	-	-	-	-	-	-	-	-	-	...
STEPS NOT REPORTED	81	2	6	8	7	17	15	18	4	3	1	174
NO COMMON STAIRWAYS	890	51	86	103	118	141	135	149	57	25	25	163
LIGHT FIXTURES IN PUBLIC HALLS												
WITH PUBLIC HALLS	1 688	143	104	102	144	219	272	337	190	139	38	185
WITH LIGHT FIXTURES	1 614	140	104	95	133	208	261	322	180	133	37	185
ALL WORKING	1 487	134	92	88	122	193	245	282	168	127	35	184
SOME WORKING	111	6	12	7	11	12	12	33	12	4	2	189
NONE WORKING	5	-	-	-	-	3	-	2	-	-	-	...
NOT REPORTED	11	-	-	-	1	-	3	6	-	2	-	...
NO LIGHT FIXTURES	74	3	-	7	10	11	12	15	9	6	1	186
NO PUBLIC HALLS	1 562	70	108	133	204	268	284	310	88	62	34	172
NOT REPORTED	77	2	7	8	7	15	15	16	2	3	1	170
STORIES BETWEEN MAIN AND APARTMENT ENTRANCES												
NONE(ON SAME FLOOR)	1 585	98	112	130	202	247	270	303	116	56	52	172
1(UP OR DOWN)	1 184	75	66	83	109	187	209	277	91	73	15	182
2 OR MORE(UP OR DOWN)	558	43	42	30	45	68	92	83	73	75	7	187
1-UNIT STRUCTURES INCLUDING MOBILE HOMES OR TRAILERS	2 018	73	174	228	209	249	242	288	152	258	145	175
SPECIFIED RENTER OCCUPIED[1]	5 344	288	394	471	564	751	813	951	431	462	219	178
ELECTRIC WIRING												
ALL WIRING CONCEALED IN WALLS OR METAL COVERING	5 231	282	378	452	547	735	804	940	423	455	214	178
SOME OR ALL WIRING EXPOSED	110	6	16	19	17	15	9	10	9	7	4	143
NOT REPORTED	2	-	-	-	-	1	-	1	-	-	-	...
ELECTRIC WALL OUTLETS												
WITH WORKING OUTLETS IN EACH ROOM	5 208	278	380	451	539	730	796	941	426	456	211	179
LACKING WORKING OUTLETS IN SOME OR ALL ROOMS	133	10	14	20	25	21	16	9	6	6	7	143
NOT REPORTED	3	-	-	-	-	-	1	1	-	-	-	...
BASEMENT												
WITH BASEMENT	1 130	115	101	104	113	132	155	164	94	91	61	169
NO SIGNS OF WATER LEAKAGE	772	76	75	62	75	95	106	114	61	66	42	170
WITH SIGNS OF WATER LEAKAGE	149	4	4	17	11	13	19	23	20	23	16	198
DON'T KNOW	196	35	21	24	26	23	25	26	12	3	2	141
NOT REPORTED	13	-	1	2	-	1	5	1	2	-	-	...
NO BASEMENT	4 214	174	293	366	451	618	659	786	337	371	158	180
ROOF												
NO SIGNS OF WATER LEAKAGE	4 706	263	340	402	494	660	732	838	379	407	192	178
WITH SIGNS OF WATER LEAKAGE	305	6	27	46	29	47	36	40	20	28	25	166
DON'T KNOW	329	20	27	23	40	43	45	70	32	27	1	181
NOT REPORTED	4	-	-	-	1	-	-	3	-	-	-	...
INTERIOR CEILINGS AND WALLS												
OPEN CRACKS OR HOLES:												
NO OPEN CRACKS OR HOLES	4 947	276	354	422	505	677	742	900	417	450	204	179
WITH OPEN CRACKS OR HOLES	392	12	39	49	59	73	70	49	14	12	15	160
NOT REPORTED	4	-	1	-	-	-	1	1	-	-	-	...
BROKEN PLASTER:												
NO BROKEN PLASTER	5 176	281	374	444	547	726	790	930	421	451	211	178
WITH BROKEN PLASTER	161	7	20	26	15	23	23	19	11	9	8	158
NOT REPORTED	7	-	-	1	1	1	-	1	-	1	-	...
PEELING PAINT:												
NO PEELING PAINT	5 076	279	361	430	529	715	779	902	420	451	209	179
WITH PEELING PAINT	264	10	34	40	35	36	34	47	12	10	7	157
NOT REPORTED	4	-	-	1	-	-	-	1	-	-	2	...
INTERIOR FLOORS												
NO HOLES IN FLOOR	5 204	283	379	454	546	735	798	922	427	449	210	178
WITH HOLES IN FLOOR	110	3	9	16	17	13	13	22	4	8	5	165
NOT REPORTED	30	2	6	1	1	3	2	7	-	4	3	...

[1]EXCLUDES 1-FAMILY HOMES ON 10 ACRES OR MORE.

TABLE E-10. GROSS RENT OF RENTER-OCCUPIED HOUSING UNITS BY DEFICIENCIES IN SELECTED STRUCTURAL CHARACTERISTICS: 1976--CONTINUED

(NUMBERS IN THOUSANDS. DATA BASED ON SAMPLE, SEE TEXT. FOR MINIMUM BASE FOR DERIVED FIGURES (PERCENT, MEDIAN, ETC.) AND MEANING OF SYMBOLS, SEE TEXT)

WEST	TOTAL	LESS THAN $70	$70 TO $99	$100 TO $124	$125 TO $149	$150 TO $174	$175 TO $199	$200 TO $249	$250 TO $299	$300 OR MORE	NO CASH RENT	MEDIAN (DOLLARS)
SPECIFIED RENTER OCCUPIED[1]--CONTINUED												
SELECTED STRUCTURAL DEFICIENCIES AND WISH TO MOVE												
WITH STRUCTURAL DEFICIENCIES	922	24	83	114	113	137	139	139	62	59	52	168
HOUSEHOLD WOULD LIKE TO MOVE[2]	135	7	6	22	20	29	19	19	7	2	4	159
UNITS WITH SIGNS OF WATER LEAKAGE IN BASEMENT	13	-	1	2	2	1	1	3	3	1	-	...
UNITS WITH SIGNS OF WATER LEAKAGE IN ROOF	64	2	4	13	12	12	8	6	1	2	3	148
UNITS WITH OPEN CRACKS OR HOLES IN INTERIOR CEILINGS AND WALLS	87	7	4	17	11	23	10	6	4	1	4	152
UNITS WITH HOLES IN FLOOR	29	1	1	3	3	6	8	7	-	-	-	...
UNITS WITH BROKEN PLASTER ON INTERIOR CEILINGS AND WALLS	42	3	2	13	3	11	2	5	2	-	1	143
UNITS WITH PEELING PAINT ON INTERIOR CEILINGS AND WALLS	52	1	3	15	8	11	5	6	2	-	1	145
UNITS WITH 2 OR MORE STRUCTURAL DEFICIENCIES	79	4	4	17	11	18	10	8	2	2	4	152
HOUSEHOLD WOULD NOT LIKE TO MOVE	735	15	73	87	86	104	112	110	51	53	43	169
NOT REPORTED	53	2	4	5	7	3	8	10	3	4	6	181
NO STRUCTURAL DEFICIENCIES	4 421	264	311	357	451	614	675	811	370	403	166	180
NOT REPORTED	1	-	-	-	-	-	-	1	-	-	-	...
OVERALL OPINION OF STRUCTURE												
EXCELLENT	1 060	58	65	70	100	115	144	220	109	121	58	191
GOOD	2 567	126	190	186	247	354	420	481	206	261	97	183
FAIR	1 413	87	111	167	169	244	207	215	92	75	47	165
POOR	272	18	24	42	47	35	37	30	21	4	13	148
NOT REPORTED	32	-	3	5	1	2	6	4	4	1	4	...

[1]EXCLUDES 1-FAMILY HOMES ON 10 ACRES OR MORE.
[2]FIGURES WILL NOT ADD TO TOTAL BECAUSE MORE THAN ONE STRUCTURAL DEFICIENCY WAS REPORTED FOR THE SAME UNIT.

TABLE E-11. GROSS RENT OF RENTER OCCUPIED HOUSING UNITS BY FAILURES IN PLUMBING FACILITIES AND EQUIPMENT: 1976

(NUMBERS IN THOUSANDS. DATA BASED ON SAMPLE, SEE TEXT. FOR MINIMUM BASE FOR DERIVED FIGURES (PERCENT, MEDIAN, ETC.) AND MEANING OF SYMBOLS, SEE TEXT)

WEST	TOTAL	LESS THAN $70	$70 TO $99	$100 TO $124	$125 TO $149	$150 TO $174	$175 TO $199	$200 TO $249	$250 TO $299	$300 OR MORE	NO CASH RENT	MEDIAN (DOLLARS)
SPECIFIED RENTER OCCUPIED[1]	5 344	288	394	471	564	751	813	951	431	462	219	178
UNITS OCCUPIED 3 MONTHS OR LONGER	4 344	258	333	409	465	618	665	728	358	324	186	174
WATER SUPPLY												
WITH PIPED WATER INSIDE STRUCTURE	4 332	250	331	409	465	618	665	728	358	324	183	175
NO BREAKDOWNS	4 207	242	320	400	439	605	650	712	345	316	178	175
WITH BREAKDOWNS	91	5	9	4	21	6	11	15	9	6	4	165
UNUSABLE 6 CONSECUTIVE HOURS OR LONGER:												
1 TIME	58	4	8	1	11	1	8	10	6	5	3	181
2 TIMES	21	1	-	1	8	2	1	4	2	1	-	...
3 TIMES OR MORE	12	-	2	3	1	2	1	1	1	-	1	...
NOT REPORTED	-	-	-	-	-	-	-	-	-	-	-	-
DON'T KNOW	8	1	-	3	-	2	1	-	-	-	-	...
NOT REPORTED	25	1	1	1	5	5	3	1	4	1	1	...
REASON FOR BREAKDOWN:												
PROBLEMS INSIDE BUILDING	21	-	-	1	8	1	1	7	1	1	-	...
PROBLEMS OUTSIDE BUILDING	65	4	8	4	12	5	9	8	8	5	4	170
NOT REPORTED	4	1	2	-	1	-	-	-	-	-	-	...
NO PIPED WATER INSIDE STRUCTURE	12	8	1	-	-	-	-	-	-	-	3	...
SEWAGE DISPOSAL												
WITH PUBLIC SEWER, SEPTIC TANK, OR CESSPOOL	4 328	247	331	409	465	618	665	728	358	324	182	175
NO BREAKDOWNS	4 233	240	322	402	453	607	656	715	346	313	180	175
WITH BREAKDOWNS	39	2	4	2	7	4	3	9	4	5	-	185
UNUSABLE 6 CONSECUTIVE HOURS OR LONGER:												
1 TIME	31	-	1	1	6	3	3	7	4	5	-	...
2 TIMES	5	2	1	-	1	-	-	1	-	-	-	...
3 TIMES OR MORE	3	-	1	1	-	1	-	-	-	-	-	...
NOT REPORTED	-	-	-	-	-	-	-	-	-	-	-	-
DON'T KNOW	2	2	-	-	-	-	-	-	-	-	-	...
NOT REPORTED	54	3	6	5	5	7	6	5	9	5	3	171
WITH CHEMICAL TOILET, PRIVY, OR OTHER MEANS	16	11	1	-	-	-	-	-	-	-	4	...
TYPE OF SEWAGE DISPOSAL												
WITH PUBLIC SEWER	3 925	224	278	356	419	566	620	694	341	310	118	177
1 OR MORE BREAKDOWNS	24	2	-	2	4	3	1	4	3	4	-	...
WITH SEPTIC TANK OR CESSPOOL	404	23	53	53	46	52	45	35	18	13	65	146
1 OR MORE BREAKDOWNS	15	-	4	-	3	1	2	4	1	1	-	...
FLUSH TOILET												
WITH ALL PLUMBING FACILITIES	4 275	224	320	403	459	618	664	728	357	322	179	176
WITH ONLY 1 FLUSH TOILET	3 558	212	299	397	439	584	604	573	204	107	141	165
NO BREAKDOWNS IN FLUSH TOILET	3 390	204	292	381	413	552	565	553	191	101	139	165
WITH BREAKDOWNS IN FLUSH TOILET	131	5	5	13	18	25	30	14	12	6	2	171
UNUSABLE 6 CONSECUTIVE HOURS OR LONGER:												
1 TIME	92	3	4	10	12	14	25	12	6	6	2	178
2 TIMES	24	2	1	4	7	4	2	2	3	-	-	...
3 TIMES	6	-	-	-	-	1	1	-	3	-	-	...
4 TIMES OR MORE	9	1	1	-	-	6	2	-	-	-	-	...
NOT REPORTED	-	-	-	-	-	-	-	-	-	-	-	-
NOT REPORTED	37	2	2	3	8	7	9	6	1	-	-	...
REASON FOR BREAKDOWN:												
PROBLEMS INSIDE BUILDING	80	2	3	11	10	18	18	6	6	4	1	167
PROBLEMS OUTSIDE BUILDING	50	3	2	2	8	8	11	9	6	1	1	179
NOT REPORTED	1	-	-	-	-	-	1	-	-	-	-	...
LACKING SOME OR ALL PLUMBING FACILITIES	69	34	13	6	6	-	2	-	2	2	7	70-
ELECTRIC FUSE BLOWOUTS												
NO FUSE OR SWITCH BLOWOUTS	3 889	244	306	352	414	549	593	662	323	280	166	174
WITH FUSE OR SWITCH BLOWOUTS	404	12	21	53	46	57	71	63	30	36	15	177
1 TIME	205	8	11	27	19	29	41	32	15	13	10	177
2 TIMES	86	3	6	10	14	10	16	9	4	10	2	168
3 TIMES OR MORE	109	1	3	14	11	18	13	23	10	13	3	185
NOT REPORTED	4	-	-	2	1	-	-	-	-	1	-	...
DON'T KNOW	8	1	2	1	-	-	-	-	1	1	2	...
NOT REPORTED	43	1	5	3	5	11	1	4	4	7	2	163
UNITS OCCUPIED LAST WINTER	3 169	203	272	333	341	434	472	527	224	216	147	170
HEATING EQUIPMENT												
WITH HEATING EQUIPMENT	3 060	199	250	326	324	422	463	515	214	199	140	170
NO BREAKDOWNS	2 872	191	244	303	311	383	446	471	200	193	131	170
WITH BREAKDOWNS	163	7	14	21	13	31	13	40	12	4	8	167
1 TIME	100	4	2	16	11	19	9	25	7	1	6	168
2 TIMES	25	2	3	-	1	2	4	10	1	1	-	...
3 TIMES	12	-	3	2	-	3	-	1	1	-	1	...
4 TIMES OR MORE	22	1	7	2	2	5	-	3	1	1	-	...
NOT REPORTED	4	-	-	2	-	3	-	-	-	-	-	...
NOT REPORTED	25	1	2	2	-	8	4	4	1	1	1	...
NO HEATING EQUIPMENT	109	4	12	7	18	12	9	12	10	18	7	170
INSUFFICIENT HEAT												
ADDITIONAL HEAT SOURCE:												
WITH SPECIFIED HEATING EQUIPMENT[2]	2 919	180	236	280	309	412	453	515	214	196	125	173
NO ADDITIONAL HEAT SOURCE USED	2 595	166	202	236	277	351	413	468	192	178	113	176
USED KITCHEN STOVE, FIREPLACE, OR PORTABLE HEATER	302	12	32	43	32	54	36	44	20	17	12	162
NOT REPORTED	22	2	2	1	-	7	4	3	1	1	-	...
LACKING SPECIFIED HEATING EQUIPMENT OR NONE	250	23	36	54	32	22	19	12	10	20	21	126

[1]EXCLUDES 1-FAMILY HOMES ON 10 ACRES OR MORE.
[2]EXCLUDES ROOM HEATERS WITHOUT FLUE OR VENT, FIREPLACES, STOVES, AND PORTABLE HEATERS.

TABLE E-11. GROSS RENT OF RENTER OCCUPIED HOUSING UNITS BY FAILURES IN PLUMBING FACILITIES AND EQUIPMENT: 1976--CONTINUED

(NUMBERS IN THOUSANDS. DATA BASED ON SAMPLE, SEE TEXT. FOR MINIMUM BASE FOR DERIVED FIGURES (PERCENT, MEDIAN, ETC.) AND MEANING OF SYMBOLS, SEE TEXT)

WEST	TOTAL	LESS THAN $70	$70 TO $99	$100 TO $124	$125 TO $149	$150 TO $174	$175 TO $199	$200 TO $249	$250 TO $299	$300 OR MORE	NO CASH RENT	MEDIAN (DOLLARS)
UNITS OCCUPIED LAST WINTER--CON.												
INSUFFICIENT HEAT--CONTINUED												
ROOMS LACKING SPECIFIED HEAT SOURCE:												
WITH SPECIFIED HEATING EQUIPMENT[1]	2 919	180	236	280	309	412	453	515	214	196	125	173
NO ROOMS LACKING AIR DUCTS, REGISTERS, RADIATORS OR HEATERS	1 490	127	113	100	131	176	225	248	145	147	78	181
ROOMS LACKING AIR DUCTS, REGISTERS, RADIATORS OR HEATERS	1 411	52	121	178	177	233	226	261	69	48	47	166
1 ROOM	501	25	57	92	74	84	61	71	9	12	16	147
2 ROOMS	549	16	35	50	72	100	108	122	23	7	16	173
3 ROOMS OR MORE	361	10	30	37	31	48	56	68	36	29	16	182
NOT REPORTED	18	1	1	1	1	3	2	6	-	1	-	...
LACKING SPECIFIED HEATING EQUIPMENT OR NONE	250	23	36	54	32	22	19	12	10	20	21	126
CLOSURE OF ROOMS:												
WITH HEATING EQUIPMENT	3 060	199	260	326	324	422	463	515	214	199	140	170
NO ROOMS CLOSED	2 944	195	247	308	310	399	448	501	206	194	136	171
CLOSED CERTAIN ROOMS	95	2	9	16	13	19	11	11	7	4	4	157
LIVING ROOM ONLY	6	-	1	3	-	1	-	-	-	-	-	...
DINING ROOM ONLY	1	-	-	-	-	1	-	-	-	-	-	...
1 OR MORE BEDROOMS ONLY	69	2	7	11	10	13	8	9	4	3	2	156
OTHER ROOMS OR COMBINATION	17	-	-	2	4	4	3	1	1	1	1	...
NOT REPORTED	1	-	-	-	-	-	-	-	1	-	-	...
NOT REPORTED	22	1	5	2	-	4	4	3	1	1	-	...
NO HEATING EQUIPMENT	109	4	12	7	18	12	9	12	10	18	7	170

[1]EXCLUDES ROOM HEATERS WITHOUT FLUE OR VENT, FIREPLACES, STOVES, AND PORTABLE HEATERS.

TABLE E-12. GROSS RENT OF RENTER OCCUPIED HOUSING UNITS BY SELECTED NEIGHBORHOOD CHARACTERISTICS: 1976

(NUMBERS IN THOUSANDS. DATA BASED ON SAMPLE, SEE TEXT. FOR MINIMUM BASE FOR DERIVED FIGURES (PERCENT, MEDIAN, ETC.) AND MEANING OF SYMBOLS, SEE TEXT)

WEST	TOTAL	LESS THAN $70	$70 TO $99	$100 TO $124	$125 TO $149	$150 TO $174	$175 TO $199	$200 TO $249	$250 TO $299	$300 OR MORE	NO CASH RENT	MEDIAN (DOLLARS)
SPECIFIED RENTER OCCUPIED[1]	5 344	288	394	471	564	751	813	951	431	462	219	178
NEIGHBORHOOD CONDITIONS AND WISH TO MOVE[2]												
NO STREET OR HIGHWAY NOISE	3 065	171	236	265	324	413	475	543	250	273	115	178
WITH STREET OR HIGHWAY NOISE	2 256	116	156	203	235	338	336	405	180	187	100	177
BOTHERSOME TO RESPONDENT	904	43	53	74	90	137	135	177	74	85	35	182
WOULD LIKE TO MOVE	359	16	20	30	39	65	52	61	29	37	10	177
WOULD NOT LIKE TO MOVE	545	27	33	45	51	72	82	116	45	48	26	184
NOT REPORTED	-	-	-	-	-	-	-	-	-	-	-	-
NOT BOTHERSOME TO RESPONDENT	1 347	71	102	128	144	201	202	226	106	102	65	173
NOT REPORTED	5	2	-	-	1	-	-	1	-	-	-	...
NOT REPORTED	23	1	3	4	4	-	2	3	1	1	3	...
NO AIRPLANE TRAFFIC NOISE	4 189	198	333	361	426	564	655	767	345	357	182	179
WITH AIRPLANE TRAFFIC NOISE	1 132	88	58	102	135	187	158	182	85	103	34	171
BOTHERSOME TO RESPONDENT	483	37	12	42	59	87	67	90	30	43	15	173
WOULD LIKE TO MOVE	129	9	2	13	21	30	10	19	9	10	6	163
WOULD NOT LIKE TO MOVE	354	28	10	29	38	58	57	71	21	33	9	179
NOT REPORTED	-	-	-	-	-	-	-	-	-	-	-	-
NOT BOTHERSOME TO RESPONDENT	648	51	47	60	76	99	91	92	53	60	19	170
NOT REPORTED	1	-	-	-	-	-	-	-	1	-	-	...
NOT REPORTED	23	1	3	8	3	-	-	1	1	2	3	...
NO HEAVY TRAFFIC	3 525	192	257	301	387	486	518	626	284	327	148	178
WITH HEAVY TRAFFIC	1 795	95	135	167	173	261	295	323	146	133	68	178
BOTHERSOME TO RESPONDENT	742	25	39	61	72	117	121	160	62	61	24	184
WOULD LIKE TO MOVE	325	12	25	28	31	55	49	63	26	27	10	178
WOULD NOT LIKE TO MOVE	417	13	14	33	41	62	72	98	36	34	14	188
NOT REPORTED	-	-	-	-	-	-	-	-	-	-	-	-
NOT BOTHERSOME TO RESPONDENT	1 050	69	96	105	100	144	172	163	85	72	43	172
NOT REPORTED	4	2	-	-	1	-	1	-	-	-	-	...
NOT REPORTED	23	1	3	4	4	3	1	1	1	1	3	...
NO STREETS IN NEED OF REPAIR	4 701	233	340	396	495	676	735	858	390	408	171	179
WITH STREETS IN NEED OF REPAIR	609	54	50	70	65	73	79	86	36	52	45	164
BOTHERSOME TO RESPONDENT	343	14	26	42	33	46	44	52	23	33	31	171
WOULD LIKE TO MOVE	93	1	7	14	13	13	15	14	4	5	6	164
WOULD NOT LIKE TO MOVE	251	13	19	28	20	33	29	38	19	28	25	176
NOT REPORTED	-	-	-	-	-	-	-	-	-	-	-	-
NOT BOTHERSOME TO RESPONDENT	262	40	22	27	32	27	35	33	13	19	13	153
NOT REPORTED	3	-	1	-	-	-	-	-	-	-	1	...
NOT REPORTED	34	1	4	5	4	1	-	7	5	2	3	...
NO ROADS IMPASSABLE	5 086	279	369	437	535	722	791	911	410	438	195	178
WITH ROADS IMPASSABLE	222	7	22	28	25	26	22	32	17	23	21	167
BOTHERSOME TO RESPONDENT	108	1	16	10	13	9	11	13	9	13	13	170
WOULD LIKE TO MOVE	26	-	1	7	-	5	2	3	-	4	4	...
WOULD NOT LIKE TO MOVE	82	1	15	3	13	4	9	10	9	9	8	177
NOT REPORTED	-	-	-	-	-	-	-	-	-	-	-	-
NOT BOTHERSOME TO RESPONDENT	113	6	6	17	12	16	11	19	8	10	8	167
NOT REPORTED	2	-	-	1	-	-	-	-	-	-	1	...
NOT REPORTED	35	2	3	5	4	3	-	9	4	1	3	...
NO OCCUPIED HOUSING IN RUNDOWN CONDITION	4 631	230	345	380	482	638	698	852	399	421	186	180
WITH OCCUPIED HOUSING IN RUNDOWN CONDITION	664	48	46	85	78	107	111	94	29	38	28	164
BOTHERSOME TO RESPONDENT	329	13	30	42	43	62	50	41	12	20	15	161
WOULD LIKE TO MOVE	167	7	14	28	23	29	20	26	3	12	4	157
WOULD NOT LIKE TO MOVE	162	5	16	13	20	33	30	15	9	9	11	165
NOT REPORTED	-	-	-	-	-	-	-	-	-	-	-	-
NOT BOTHERSOME TO RESPONDENT	334	35	17	43	35	45	61	52	17	17	12	167
NOT REPORTED	1	-	-	-	-	-	-	1	-	-	-	...
NOT REPORTED	49	10	3	7	4	6	4	5	3	3	5	140
NO COMMERCIAL OR NONRESIDENTIAL ACTIVITIES	3 660	196	256	311	381	477	562	658	311	358	150	181
WITH COMMERCIAL OR NONRESIDENTIAL ACTIVITIES	1 646	85	136	153	178	271	251	287	117	102	65	171
BOTHERSOME TO RESPONDENT	158	8	9	18	8	24	28	37	11	13	3	184
WOULD LIKE TO MOVE	83	6	7	9	3	17	15	16	5	4	-	174
WOULD NOT LIKE TO MOVE	76	2	2	10	5	7	12	20	6	9	3	195
NOT REPORTED	-	-	-	-	-	-	-	-	-	-	-	-
NOT BOTHERSOME TO RESPONDENT	1 479	76	125	133	170	244	222	249	107	90	62	170
NOT REPORTED	9	-	1	1	-	3	1	1	-	-	-	...
NOT REPORTED	38	7	3	7	4	3	-	6	3	1	3	...
NO ODORS, SMOKE, OR GAS	4 803	254	346	408	506	655	745	861	400	435	193	179
WITH ODORS, SMOKE, OR GAS	516	32	44	56	54	96	68	88	30	25	22	165
BOTHERSOME TO RESPONDENT	331	11	21	36	38	65	44	61	21	22	12	170
WOULD LIKE TO MOVE	149	8	10	19	14	36	16	23	9	9	5	164
WOULD NOT LIKE TO MOVE	182	3	11	18	24	29	28	38	12	13	7	178
NOT REPORTED	-	-	-	-	-	-	-	-	-	-	-	-
NOT BOTHERSOME TO RESPONDENT	183	21	23	20	16	31	25	26	9	3	10	155
NOT REPORTED	1	-	-	-	-	-	-	1	-	-	-	...
NOT REPORTED	24	1	5	7	4	-	-	1	1	1	3	...
ADEQUATE STREET LIGHTS	4 195	231	312	357	443	572	656	745	351	372	156	179
INADEQUATE STREET LIGHTS	1 110	55	78	107	116	177	153	200	79	86	58	173
BOTHERSOME TO RESPONDENT	551	23	27	56	57	102	79	95	43	46	22	174
WOULD LIKE TO MOVE	131	8	9	19	16	19	19	23	5	10	4	165
WOULD NOT LIKE TO MOVE	419	15	18	37	42	82	61	71	38	37	18	178
NOT REPORTED	1	-	-	-	-	-	-	1	-	-	-	...
NOT BOTHERSOME TO RESPONDENT	555	33	50	51	59	76	74	102	36	40	36	171
NOT REPORTED	4	-	1	-	-	-	-	3	-	-	-	...
NOT REPORTED	38	2	5	7	4	1	4	6	1	4	4	...
NO NEIGHBORHOOD CRIME	3 981	228	302	361	425	529	590	689	319	365	173	177
WITH NEIGHBORHOOD CRIME	1 294	59	86	103	127	215	212	254	105	91	43	179
BOTHERSOME TO RESPONDENT	885	31	52	72	88	155	147	164	84	64	27	180
WOULD LIKE TO MOVE	407	14	25	29	57	76	74	73	32	18	9	174
WOULD NOT LIKE TO MOVE	478	18	27	43	31	79	73	91	53	46	18	186
NOT REPORTED	-	-	-	-	-	-	-	-	-	-	-	-
NOT BOTHERSOME TO RESPONDENT	405	27	34	29	39	59	65	89	20	25	16	177
NOT REPORTED	3	-	-	1	-	-	-	-	-	2	-	...
NOT REPORTED	69	1	6	7	12	7	11	9	7	6	3	175

[1]EXCLUDES 1-FAMILY HOMES ON 10 ACRES OR MORE.
[2]WISH TO MOVE RELATES ONLY TO RESPONDENTS' OPINION OF SPECIFIC CONDITIONS.

TABLE E-12. GROSS RENT OF RENTER OCCUPIED HOUSING UNITS BY SELECTED NEIGHBORHOOD CHARACTERISTICS: 1976--CONTINUED

(NUMBERS IN THOUSANDS. DATA BASED ON SAMPLE, SEE TEXT. FOR MINIMUM BASE FOR DERIVED FIGURES (PERCENT, MEDIAN, ETC.) AND MEANING OF SYMBOLS, SEE TEXT)

WEST	TOTAL	LESS THAN $70	$70 TO $99	$100 TO $124	$125 TO $149	$150 TO $174	$175 TO $199	$200 TO $249	$250 TO $299	$300 OR MORE	NO CASH RENT	MEDIAN (DOLLARS)
NEIGHBORHOOD CONDITIONS AND WISH TO MOVE[1]--CON.												
NO TRASH, LITTER, OR JUNK	4 396	239	316	371	452	588	677	807	369	411	167	180
WITH TRASH, LITTER, OR JUNK	913	47	74	94	108	160	133	141	60	48	48	166
BOTHERSOME TO RESPONDENT	630	28	43	61	70	121	98	104	41	31	33	169
WOULD LIKE TO MOVE	250	10	23	31	24	47	38	43	12	11	10	166
WOULD NOT LIKE TO MOVE	380	18	20	30	45	74	60	61	29	21	23	171
NOT REPORTED	-	-	-	-	-	-	-	-	-	-	-	-
NOT BOTHERSOME TO RESPONDENT	273	19	30	33	37	37	35	35	15	17	15	156
NOT REPORTED	11	-	1	-	2	2	-	2	4	-	-	...
NOT REPORTED	34	3	4	6	4	3	3	3	1	3	3	...
NO BOARDED UP OR ABANDONED STRUCTURES	4 947	251	350	411	508	691	772	903	418	446	196	180
WITH BOARDED UP OR ABANDONED STRUCTURES	364	36	41	51	51	58	40	42	12	14	20	146
BOTHERSOME TO RESPONDENT	122	9	11	16	12	20	18	15	6	8	7	161
WOULD LIKE TO MOVE	54	6	3	7	5	11	5	9	1	6	1	162
WOULD NOT LIKE TO MOVE	68	3	8	9	7	9	13	6	4	2	6	160
NOT REPORTED	-	-	-	-	-	-	-	-	-	-	-	-
NOT BOTHERSOME TO RESPONDENT	241	27	30	35	39	37	22	27	6	6	13	139
NOT REPORTED	1	-	-	-	-	1	-	-	-	-	-	...
NOT REPORTED	33	1	3	8	6	1	1	6	1	1	3	...
NEIGHBORHOOD SERVICES												
ADEQUATE NEIGHBORHOOD SERVICES	3 430	169	226	249	352	471	553	686	288	339	98	184
INADEQUATE NEIGHBORHOOD SERVICES[2]	1 890	120	164	218	209	278	261	263	140	122	118	165
PUBLIC TRANSPORTATION	1 091	63	95	140	123	140	154	148	80	55	93	164
SCHOOLS	241	18	10	21	33	28	33	46	18	22	12	178
SHOPPING	528	32	61	71	59	69	66	67	20	29	52	155
POLICE PROTECTION	451	25	34	42	43	90	57	71	36	25	26	168
FIRE PROTECTION	118	7	10	13	20	11	6	16	7	10	18	151
HOSPITALS OR HEALTH CLINICS	540	39	48	66	76	74	62	71	33	32	39	157
DON'T KNOW	8	-	1	-	-	1	-	1	4	-	-	...
NOT REPORTED	15	-	3	4	3	-	-	1	-	1	3	...
NEIGHBORHOOD SERVICES AND WISH TO MOVE[3]												
WITH INADEQUATE SERVICE	1 890	120	164	218	209	278	261	263	140	122	118	165
HOUSEHOLD WOULD LIKE TO MOVE[2]	341	15	35	38	39	58	41	60	22	16	17	165
BECAUSE OF PUBLIC TRANSPORTATION	97	5	11	11	10	15	13	19	1	6	4	163
BECAUSE OF SCHOOLS	69	4	4	7	4	8	11	18	4	4	4	185
BECAUSE OF SHOPPING	112	6	15	14	14	16	18	17	3	2	7	155
BECAUSE OF POLICE PROTECTION	134	3	12	9	17	34	14	23	13	5	4	167
BECAUSE OF FIRE PROTECTION	25	2	1	4	4	7	-	4	2	-	1	...
BECAUSE OF HOSPITALS OR HEALTH CLINICS	68	2	5	12	6	10	7	14	4	2	6	165
HOUSEHOLD WOULD NOT LIKE TO MOVE	1 426	103	122	175	156	202	190	182	110	92	95	163
NOT REPORTED	123	2	7	5	14	17	30	21	8	13	7	186
WITH ADEQUATE SERVICE	3 438	169	227	249	352	473	553	687	292	339	98	184
NOT REPORTED	15	-	3	4	3	-	-	1	-	1	3	...
OVERALL OPINION OF NEIGHBORHOOD												
EXCELLENT	1 178	60	78	83	99	115	158	242	107	170	66	193
GOOD	2 624	145	182	222	264	386	414	476	226	218	91	179
FAIR	1 278	66	103	129	167	214	207	197	85	70	43	167
POOR	226	15	27	30	32	33	28	32	11	3	15	151
NOT REPORTED	37	1	4	7	1	3	6	5	4	1	4	...
HOUSEHOLD WOULD LIKE TO MOVE	947	27	66	78	118	164	147	174	79	68	27	176
EXCELLENT	39	-	4	4	4	6	5	1	7	7	1	181
GOOD	291	6	12	17	31	54	38	71	24	28	10	188
FAIR	464	12	33	36	59	81	87	78	37	32	8	177
POOR	153	9	16	21	23	23	16	23	11	1	8	153
NOT REPORTED	-	-	-	-	-	-	-	-	-	-	-	-
HOUSEHOLD WOULD NOT LIKE TO MOVE	4 375	260	324	389	443	587	667	776	349	392	188	178
EXCELLENT	1 139	60	75	79	95	109	153	240	99	163	66	194
GOOD	2 328	139	168	205	232	332	376	403	200	190	81	178
FAIR	815	54	70	93	107	133	119	119	48	38	35	162
POOR	73	7	11	9	9	10	12	9	-	1	6	145
NOT REPORTED	21	-	1	4	-	3	6	5	2	-	-	...
NOT REPORTED	22	1	4	4	3	-	-	1	3	1	4	...

[1]WISH TO MOVE RELATES ONLY TO RESPONDENTS' OPINION OF SPECIFIC CONDITIONS.
[2]FIGURES WILL NOT ADD TO TOTAL BECAUSE MORE THAN ONE INADEQUATE SERVICE WAS REPORTED FOR THE SAME UNIT.
[3]WISH TO MOVE RELATES ONLY TO RESPONDENTS' OPINION OF SPECIFIC SERVICES.

Appendix A

Area Classification and Definitions and Explanations of Subject Characteristics

AREA CLASSIFICATIONS App-2
Urban and rural residence App-2
Farm-nonfarm residence App-2
Counties App-2
Standard Metropolitan Statistical Areas App-2
DEFINITIONS AND EXPLANATIONS OF SUBJECT CHARACTERISTICS App-2
General App-2
Comparability with 1973, 1974, and 1975 Annual Housing Surveys App-2
Comparability with 1970 Census of Housing data App-2
Comparability with 1970 Census of Population data ... App-3
Comparability with other current reports App-3
Living Quarters App-4
Housing units App-4
Group quarters App-5
Rules for mobile homes, hotels, rooming houses, etc. App-5
Institutions App-5
Year-round housing units App-5
Changes in the Housing Inventory App-5
Units added by new construction App-5
Units lost from the inventory .. App-5
Units lost through demolition or disaster App-5
Units lost through other means App-6
Unspecified units App-6
Occupancy and Vacancy Characteristics App-6
Occupied housing units App-6
Race App-6
Spanish origin App-6
Tenure App-7
Site tenure App-7
Cooperatives and condominiums App-7
Reason for no-cash-rent occupancy App-7
Duration of occupancy App-7
Year head moved into unit ... App-7
Recent movers App-7
Present and previous units of recent movers App-7
Same or different head App-7
Main reason for move into present unit App-7
Owner or manager on property App-7
Vacant housing units App-8
Vacancy status App-8
Homeowner vacancy rate App-8
Rental vacancy rate App-8
Duration of vacancy App-9
Utilization Characteristics App-9
Persons App-9
Rooms App-9
Persons per room App-9
Bedrooms App-9
Structural Characteristics App-9
Complete kitchen facilities ... App-9
Condition of kitchen facilities . App-9
Basement App-9
Year structure built App-10
Units in structure App-10
Elevator in structure App-10
Stories between main and apartment entrances App-10
Storm windows, storm doors, and attic or roof insulation .. App-10
Mobile homes anchored with tie downs or other means ... App-10
In group of 6 or more mobile homes App-10
Roof App-10
Interior ceilings and walls App-10
Interior floors App-11
Selected structural deficiencies and wish to move App-11
Overall opinion of structure ... App-11
Common stairways App-11
Light fixtures in public halls .. App-11
Electric wiring App-11
Electric wall outlets App-11
Electric fuse blowouts App-11
Parking facilities App-11
Plumbing Characteristics App-11
Plumbing facilities App-11
Complete bathrooms App-11
Source of water or water supply App-11
Availability of piped water ... App-12
Sewage disposal App-12
Flush toilet App-12
Equipment and Fuels App-12
Telephone available App-12
Heating equipment App-12
Insufficient heat App-13
Air conditioning App-13
Automobiles and trucks available App-13
Fuels used for house heating and cooking App-13
Owned second home App-13
Services and Neighborhood Conditions App-13
Garbage collection service App-13
Exterminator service App-14
Neighborhood conditions and neighborhood services App-14
Financial Characteristics App-15
Value App-15
Value-income ratio App-15
Sales price asked App-15
Garage or carport on property . App-15
Mortgage or debt status App-15
Mortgage insurance App-16
Real estate taxes last year App-16
Property insurance App-16
Selected monthly housing costs App-16
Selected monthly housing costs as percentage of income App-17
Acquisition of property App-17
Alterations and repairs during the last 12 months App-17
Plans for improvements during the next 12 months App-17
Purchase price of mobile home . App-18
Year mobile home acquired ... App-18
Mobile home acquired new ... App-18
Contract rent App-18
Gross rent App-18
Gross rent in nonsubsidized housing App-18
Gross rent as percentage of income App-18
Gross rent in nonsubsidized housing as percentage of income App-18
Inclusion in rent (parking facilities, garbage and trash collection, and furniture) App-18
Rent asked App-19
Public, private, or subsidized housing App-19
Household Characteristics App-19
Household App-19
Head of household App-19
Household composition or type of household App-19
Family or primary individual .. App-19
Subfamily App-19
Age of head App-19
Persons 65 years old and over . App-19
Own children App-20
Other relative of head App-20
Nonrelative App-20
Years of school completed by head App-20
Means of transportation and distance and travel time to work App-20
Income App-20
FACSIMILE OF THE ANNUAL HOUSING SURVEY QUESTIONNAIRE: 1976 ..... App-22

AREA CLASSIFICATIONS

Urban and rural residence.—Urban housing comprises all housing units in urbanized areas and in places of 2,500 inhabitants or more outside urbanized areas. More specifically, urban housing consists of all housing units in (a) places of 2,500 inhabitants or more incorporated as cities, villages, boroughs (except Alaska), and towns (except in the New England States, New York, and Wisconsin), but excluding those housing units in the rural portions of extended cities; (b) unincorporated places of 2,500 inhabitants or more; and (c) other territory, incorporated or unincorporated, included in urbanized areas. Housing units not classified as urban constitute rural housing. Information on the historical development of the urban-rural definition appears in the 1970 Population Census PC(1)-A reports.

In the Annual Housing Survey, the urban and rural residence classification of the housing units is the same as in the 1970 census.

Farm-nonfarm residence.—In rural areas, occupied housing units are subdivided into rural-farm housing, which comprises all rural units on farms, and rural-nonfarm housing, which comprises the remaining rural units. Occupied housing units are classified as farm units if they are located on places of 10 or more acres from which sales of farm products amounted to $50 or more during the 12-month period prior to the interview or on places of less than 10 acres from which sales of farm products amounted to $250 or more during the 12-month period prior to the interview. Occupied units in rural territory which do not meet the definition for farm housing are classified as nonfarm. All vacant units in rural areas also are classified as nonfarm.

Counties

The primary divisions of most of the States are termed counties; in Louisiana, the corresponding areas are termed parishes. Alaska has no counties; in this State, areas designated as census divisions have been defined for general statistical purposes by the State in cooperation with the Census Bureau and are treated as county equivalents. Four States (Maryland, Missouri, Nevada, and Virginia) contain one or more cities that are independent of any county; for statistical purposes these independent cities are treated as county equivalents.

Standard Metropolitan Statistical Areas

The definitions of standard metropolitan statistical areas used in the Annual Housing Survey correspond to the 243 SMSA's used in the 1970 census. These include the 228 SMSA's as defined and named in the Bureau of the Budget publication, **Standard Metropolitan Statistical Areas: 1967,** U.S. Government Printing Office, Washington, D.C. 20402. After 1967, 15 SMSA's were added, of which 2 were defined in January 1968 and an additional 13 were defined in February 1971 on the basis of the results of the 1970 census. Changes in SMSA definition criteria, boundaries, and titles made after February 1971 are not reflected in this series of reports. SMSA's are defined by the Office of Management and Budget (formerly Bureau of the Budget).

Except in the New England States, a standard metropolitan statistical area is a county or group of contiguous counties which contains at least one city of 50,000 inhabitants or more, or "twin cities" with a combined population of at least 50,000. In addition to the county or counties containing such a city or cities, contiguous counties are included in an SMSA if, according to certain criteria, they are socially and economically integrated with the central city. In the New England States, SMSA's consist of towns and cities instead of counties. Each SMSA must include at least one central city, and the complete title of an SMSA identifies the central city or cities. For a detailed description of the criteria used in defining SMSA's, see the Bureau of the Budget publication cited above.

In this report, figures for "in central cities" refer to all housing units within the legal city boundaries. For a few central cities, the figures include some housing units in parts of the city classified as rural in the 1970 census.

DEFINITIONS AND EXPLANATIONS OF SUBJECT CHARACTERISTICS

General

As stated in the introductory text of this report, the 1976 Annual Housing Survey was conducted by personal interview. The survey interviewers were instructed to read the questions directly from the questionnaire. The definitions and explanations given for each subject are, to a considerable extent, drawn from various technical and procedural materials used in the collection of the data. This material helped the field interviewers to understand more fully the intent of each question and thus to resolve problem or unusual cases. Additional explanatory information has been added to this portion of the text to assist the user in understanding the statistics.

Comparability with 1973, 1974, and 1975 Annual Housing Surveys.—Most of the concepts and definitions used in the 1976, 1975, 1974, and 1973 reports are essentially the same. However, there are significant differences in the measurement of losses between the 1973 report and the 1974, 1975, and 1976 reports and in the source of the 1970 data. In the 1974, 1975, and 1976 reports, the data refer to losses of individual housing units, whereas, in 1973, a housing unit was counted as a loss only when the whole structure in which the unit was located was lost from the inventory. In addition, the source of the 1970 data in the 1974, 1975, and 1976 reports is the 1970 census unpublished tabulations; however, the 1970 data in the 1973 report are from both published and unpublished tabulations.

Additional differences, if any, are discussed under the particular subject later in the section. Because of the relatively small sample size, particular care should be taken in making year to year comparisons, especially where there are small differences between the figures (see appendix B).

Comparability with 1970 Census of Housing data.—The concepts and definitions are essentially the same for items that

appear in both the 1970 census and the 1976 survey.

There is a major difference, however, in the time period of the "recent mover" classification (see parts D and E of this series). In the Annual Housing Survey, "recent movers" are households that moved into their unit during the 12 months prior to the interview, a time period of 1 year or less. In the 1970 Census of Housing reports, different time periods were used. In Volume II, **Metropolitan Housing Characteristics,** the shortest time period for "year moved into unit," is "1969 to March 1970" (1¼ years); in Volume IV, **Components of Inventory Change,** the period is 1969 to December 1970 (approximately 2 years); and in Volume VII, No. 5, **Mover Households,** the time period is April 1965 to March 1970 (approximately 5 years).

Other definitional differences, if any, are discussed under the particular subject. Additional differences between the 1976 Annual Housing Survey data and the 1970 census data may be attributed to several factors. These include the extensive use of self-enumeration in the census in contrast to personal interview in the Annual Housing Survey; differences in processing procedures; the estimation procedures and sample designs; the sampling variability of the estimates from the Annual Housing Survey; to a smaller extent, the sampling variability associated with the sample data from the census; the nonsampling errors associated with the Annual Housing Survey estimates; and the nonsampling errors associated with the census data.

Statistics on counts and characteristics of changes in the housing inventory between the 1960 and 1970 censuses are given for the United States and for 15 selected SMSA's in the 1970 Census of Housing, Volume IV, **Components of Inventory Change.** In volume IV the data are based on information for a sample of housing units enumerated in late 1970 as part of the 1970 census. Data are provided for such components of change between 1960 and 1970 as new construction, conversions, other additions, demolitions, mergers, other losses, and housing units that were the same in 1960 and in 1970.

In parts A and E of this series, data for three of these components are shown; i.e., new construction, demolition (or disaster), and other losses (some other means). The 1976 data on new construction were obtained primarily from a sample of units selected from building permits. The 1970 **Components of Inventory Change** data were obtained from the 1970 census tabulations of the "year structure built" item; i.e., housing units built in 1960 or later were classified as added by "new construction."

Data as of 1971 for "mortgage status," "mortgage insurance," "real estate taxes last year," "selected monthly housing costs," and "acquisition of property" are presented in the 1970 Census of Housing, Volume V, **Residential Finance.** In volume V, the data are based on information collected for a sample of housing units in the Residential Finance Survey which was conducted in 1971 as part of the 1970 census. The 1971 report provided data on the financing of homeowner and rental properties, including characteristics of the mortgages, properties, and owners.

Differences in the concepts and definitions between the data in this report and volume V include the following. The basic unit of tabulation in this report is the housing unit; in volume V, it is the property. Data on mortgage status and mortgage insurance in this report are based on the occupant's answer; in volume V, mortgage status and mortgage insurance were verified by the lender. In this report, real estate taxes and selected monthly housing costs reflect the total amount of real estate taxes and housing costs, excluding special assessments. In volume V the tabulations for real estate taxes and selected monthly housing costs *include* special assessments.

Comparability with 1970 Census of Population data.—In the 1970 census, data for "years of school completed" were based on responses to two questions—the highest grade or year of regular school each household member attended, and whether or not that grade or year was completed. In the 1976 Annual Housing Survey, data for "years of school completed" were based on responses to a single question—the highest grade or year of regular school completed by the head. Therefore, the 1976 Annual Housing Survey may overstate the education level of the head of the household; that is, respondents may have reported the grade or year the head was currently enrolled in or had last been enrolled in whether or not the grade or year was completed.

Comparability with other current reports.—This series of reports contains information similar to that contained in some of the other current Census Bureau reports, such as the Current Housing Report, **Housing Vacancies,** the Current Population Reports, and the Current Construction Reports, published by the Bureau of the Census. Because of procedural differences mentioned below, care should be taken when comparing data from the Annual Housing Survey with data from other current surveys.

Comparability with Housing Vacancy Survey.—Data on vacancy rates and characteristics of vacant units from the Housing Vacancy Survey are available for the United States by inside and outside standard metropolitan statistical areas. This nationwide survey, with a sample size of approximately 58,000 units (interviews obtained for approximately 55,000 occupied and vacant housing units), is conducted monthly by the Bureau of the Census in conjunction with its Current Population Survey. Data are published quarterly and annually in Current Housing Reports, Series H-111, **Housing Vacancies.**

The concepts and definitions used in the 1976 Annual Housing Survey and the Housing Vacancy Survey are the same. Differences may be attributed to factors such as sampling variability, nonsampling errors, survey techniques, and processing procedures.

Current Population Reports from the Current Population Survey.—The Current Population Survey is a monthly sample survey of approximately 58,000 designated sample units. From the data collected in the Current Population Survey, the Bureau issues several publications under the general title Current Population Reports. Included are reports on house-

hold and family characteristics, mobility of the population, and income.

Although the concepts and definitions used in this report are essentially the same as those used in the Current Population Reports, and the intent of both the Annual Housing Survey and the Current Population Survey is the same, there is a major difference in the concept of "mover." In parts D and F, household heads that moved into their units during the 12 months prior to the interview are classified as "recent movers." In the Current Population Survey, individuals whose current place of residence is different than in March 1970 are classified as "movers."

There are also likely to be significant differences in the data on income and years of school completed. The time period covering income is different in this series of reports because income data cover the 12 months prior to the date of the interview while the income data in the Current Population Survey refer to the calendar year prior to the date of the interview. There are also significant differences in the way income questions are asked. For "years of school completed by head," the differences cited in the section, "Comparability with 1970 Census of Population data," also apply to the Current Population Survey.

Additional differences between the 1976 Annual Housing Survey and the Current Population Survey may be attributed to factors such as the sampling variability and nonsampling errors of the figures from the two surveys, survey procedures and techniques, and processing procedures.

Current Population Reports from the Survey of Purchases and Ownership.—The 1974 Survey of Purchases and Ownership is a sample survey covering approximately 20,000 of the designated sample units in the 1974 Annual Housing Survey. Data are collected on ownership, availability, and recent purchases of automobiles and other vehicles, television sets, and selected major household appliances. Information on the price paid is obtained for recently purchased items. The data can be obtained by writing to the Director, Bureau of the Census, Washington, D.C. 20233.

Although the Survey of Purchases and Ownership was taken in conjunction with the Annual Housing Survey, there are differences in the concepts and definitions between the two. For example, the data on automobiles and other four-wheel vehicles, such as pickup trucks and passenger vans, collected in the Survey of Purchases and Ownership reflect the number of such vehicles that are owned or being bought by a member of the family. The data collected in the Annual Housing Survey reflect the number of automobiles and trucks owned or regularly used by any member of the household, including nonrelatives. Additional differences may be attributed to such factors as estimation procedures, sampling variability, and nonsampling errors.

Current Construction Reports from the Survey of Construction and Survey of Residential Alterations and Repairs.—The Census Bureau issues several publications under the general title, Current Construction Reports. The data for these reports are primarily from the Survey of Construction and Survey of Residential Alterations and Repairs.

The Survey of Construction consists of approximately 14,000 permit-issuing places throughout the United States. The reports from the survey contain current data on housing starts and completions, construction authorized by building permits, housing units authorized for demolition in permit-issuing places for selected areas, new one-family homes sold and for sale, characteristics of new housing, and value of new construction put in place. The concepts and definitions used in this report differ from some of those used in the Survey of Construction. The major difference is that the Survey of Construction shows counts and characteristics of housing units in various stages of construction through completion. The Annual Housing Survey shows counts and characteristics of the existing housing inventory. Additional differences between the 1976 Annual Housing Survey and the Survey of Construction may be attributed to factors such as the sampling variability and nonsampling errors of the figures from the two surveys, survey procedures and techniques, and processing procedures.

The Survey of Residential Alterations and Repairs is a sample survey of approximately 5,000 designated owner-occupied properties. The survey collects data on expenditures by property owners for upkeep and improvement of residential properties including renter-occupied housing units, single as well as multiunit structures, and units on 10 acres or more. The data on alterations and repairs in this report are restricted to one-family homes on less than 10 acres and no business on property. For additional information on the Survey of Residential Alterations and Repairs, see Current Construction Reports, Series C50, **Residential Alterations and Repairs.**

Living Quarters (Parts A, B, C, D, E, F)

Living quarters are classified as either housing units or group quarters. Usually, living quarters are in structures intended for residential use (e.g., a one-family home, apartment house, hotel or motel, boarding house, or mobile home or trailer). Living quarters may also be in structures intended for nonresidential use (e.g., the rooms in a warehouse where a watchman lives), as well as in places such as tents, caves, and old railroad cars.

Housing units. (Parts A, B, C, D, E, F)—A housing unit is a house, an apartment, a group of rooms, or a single room occupied or intended for occupancy as separate living quarters. Separate living quarters are those in which the occupants do not live and eat with any other persons in the structure and which have either (1) direct access from the outside of the building or through a common hall which is used or intended to be used by the occupants of another unit or by the general public or (2) complete kitchen facilities for the exclusive use of the occupants. The occupants may be a single family, one person living alone, two or more families living together, or any other group of related or unrelated persons who share living arrangements (except as described in the section on group quarters). For vacant units, the criteria of separateness, direct access, and complete kitchen facilities for exclusive use are applied to the intended occupants whenever possible. If the information cannot

be obtained, the criteria are applied to the previous occupants. Both occupied and vacant housing units are included in the housing inventory, except that mobile homes, trailers, tents, caves, boats, railroad cars, and the like, are included only if they are occupied.

Group quarters. (Parts A, B, C, D, E, F)—Group quarters are living arrangments for institutional inmates or for other groups containing five or more persons not related to the person in charge. Group quarters are located most frequently in institutions, boarding houses, military barracks, college dormitories, fraternity and sorority houses, hospitals, monasteries, convents, and ships. A house or apartment is considered group quarters if it is shared by the person in charge and five or more persons unrelated to him, or, if there is no person in charge, by six or more unrelated persons. Information on the housing characteristics of group quarters was not collected.

Rules for mobile homes, hotels, rooming houses, etc. (Parts A, B, C, D, E, F)—Mobile homes or trailers, tents, boats, or railroad cars are not considered housing units if vacant, used only for business, or used only for vacations.

Occupied rooms or suites of rooms in hotels, motels, and similar places are classified as housing units only when occupied by permanent residents; i.e., persons who consider the hotel as their usual place of residence or have no usual place of residence elsewhere. Vacant rooms or suites of rooms are classified as housing units only if located in hotels, motels, and similar places in which 75 percent or more of the accommodations are occupied by permanent residents.

If any of the occupants in a rooming or boarding house live and eat separately from everyone else in the building and have either direct access or complete kitchen facilities for exclusive use, their quarters are classified as separate housing units. The remaining quarters are combined. If the combined quarters contain four or fewer roomers unrelated to the head, they are classified as one housing unit; if the combined quarters contain five or more roomers unrelated to the head or person in charge, they are classified as group quarters. In a dormitory, residence hall, or similar place, living quarters of the supervisory staff and other employees are separate housing units if they satisfy the housing unit criteria; other living quarters are considered group quarters.

Institutions. (Parts A, B, C, D, E, F)—Living quarters of staff personnel are separate housing units if they satisfy the housing unit criteria. Other living quarters are considered group quarters.

Year-round housing units. (Parts A, E)—Data on housing characteristics are limited to year-round housing units; i.e., all occupied units plus vacant units which are intended for year-round use. Vacant units intended for seasonal occupancy and vacant units held for migratory labor are excluded because it is difficult to obtain reliable information for them. However, this report does present counts of the total housing inventory which includes all vacant seasonal and migratory housing units.

The statistics in the 1974, 1975, and 1976 reports shown for "all year-round housing units" may not be comparable to the corresponding data shown in the 1973 reports, because the 1974, 1975, and 1976 tabulations included an estimation procedure which adjusted the survey counts of "vacant year-round" and "vacant—seasonal and migratory" units separately to independent current estimates. (See section on "Estimation" in Appendix B—Source and Reliability of the Estimates.) In 1973, "vacant—seasonal and migratory" units were combined with several categories of year-round vacancies (rented or sold, not occupied; held for occasional use; and other vacant) and adjusted to the combined total of the independent estimates for these categories. Thus, the 1974, 1975, and 1976 data for "vacant—seasonal and migratory" housing units and for "all year-round housing units" adhere more closely to the independently derived current estimates than they did in 1973. The 1974, 1975, and 1976 characteristics for "all occupied units," "owner occupied," and "renter occupied" are, however, comparable with the corresponding 1973 data.

Changes in the Housing Inventory

Units added by new construction. (Parts A, E)—A housing unit built in April 1970 or later is classified as a unit added by "new construction." Information was collected on vacant units under construction at the time of the interview, only if construction had proceeded to a point that all exterior windows and doors were installed and final usable floors were in place. Housing units built during this period but removed from the housing inventory before the interview are not reflected in the new construction counts for the 1970 to 1976 period. In the Annual Housing Survey, data on new construction were obtained primarily from a sample of units selected from building permits; in the 1970 Census of Housing, Volume IV, **Components of Inventory Change,** new construction data were obtained from tabulations of the 1970 census sample records of units built 1960 or later.

Units lost from the inventory. (Parts A, E)—Characteristics are presented for the total of all units removed from the 1973 housing inventory in 1973 or later through demolition or disaster and through other means. Separate counts of "demolition or disaster" losses and of "other losses" are shown in part A of this series. The 1974, 1975, and 1976 surveys cover all losses, including those in structures that were not completely lost.

Units lost through demolition or disaster. (Parts A, E)—A housing unit which existed in October 1973 and was torn down on the initiative of a public agency or as a result of action on the part of the owner is classified as a unit lost through demolition. Units destroyed by fire, flood, or other natural causes are classified as units lost through disaster. In the 1973 survey, a housing unit was counted as a demolition or disaster loss when the whole structure in which it was located was lost from the inventory. In the 1974, 1975, and 1976 surveys and in the 1970 Census of Housing, Volume IV, **Components of Inventory Change,** the data on losses refer to all housing unit losses, including losses of units in structures which still contained one or more housing units.

In addition, units lost through disaster were counted in 1970 as "units lost through other means."

Units lost through other means. (Parts A, E)—Any housing unit which existed in October 1973 is counted as lost through other means when it was lost from the housing inventory through means other than demolition or disaster. This component includes the following types of losses:

1. Units lost by change to group quarters; for example, a housing unit that was occupied by a family in 1973 and by a family and five lodgers at the time of the 1976 survey.
2. Units lost from the inventory because they are vacant and unfit for human habitation. A unit is unfit for human habitation if the roof, walls, doors, or windows no longer protect the interior from the elements.
3. Vacant units lost from the inventory because there is positive evidence (sign, notice, mark on the house or block) that the units are scheduled for demolition or rehabilitation or that they are condemned for reasons of health or safety so that further occupancy is prohibited.
4. Units lost by change to entirely nonresidential use.
5. Units moved from site since October 1973. Such moves in the same area do not necessarily result in a net loss from the total inventory since they presumably represent units added in the place to which they were moved.

In the 1973 Annual Housing Survey, a housing unit was counted as lost through other means when the entire structure in which it was located was lost to the housing inventory through means other than demolition or disaster. In the 1974, 1975, and 1976 surveys, the data on losses refer to all housing unit losses including losses of units in structures which still contained one or more housing units.

Unspecified units. (Part A)—There are other components of change in the housing inventory for which the Annual Housing Survey provides no specific measures. The survey procedures do not include a measure of conversions and mergers and units added from other sources such as nonresidential structures. The net effect of these omissions on the change in the total housing inventory is not known.

Units changed by conversion.—Conversion refers to the creation of two or more housing units from fewer units through structural alteration or change in use. Structural alteration includes such changes as adding a room or installing partitions to form another housing unit. Change in use is a simple rearrangement in the use of space without structural alteration, such as locking a door which closes off one or more rooms to form a separate housing unit.

Units changed by merger.—A merger is the result of combining two or more housing units into fewer units through structural alteration or change in use. Structural alteration includes such changes as the removal of partitions or dismantling of kitchen facilities. Change in use may result from a simple rearrangment of space without structural alteration, such as unlocking a door which formerly separated two housing units. A change in use also occurs, for example, when a family occupies both floors of a house which formerly contained a separate housing unit on each floor.

Units added through other sources.—Any housing unit added to the inventory through sources other than new construction or conversion is classified as a unit added through other sources. This component includes units created from living quarters previously classified as group quarters and units created from nonresidential space such as a store, garage, or barn. Also included are units moved from one site to another. Such units, if moved within the same area, do not necessarily result in a net addition to the total inventory since they presumably represent units lost in the place from which they were moved. A previously vacant mobile home or trailer, whether on a different site or the same site, is a net addition if currently occupied as a housing unit.

Occupancy and Vacancy Characteristics

Occupied housing units. (Parts A, B, C, D, E, F)—A housing unit is classified as occupied if a person or group of persons is living in it at the time of the interview or if the occupants are only temporarily absent—for example, on vacation. However, if the unit was occupied entirely by persons with a usual place of residence elsewhere, the unit is classified as vacant. By definition, the count of occupied housing units is the same as the count of households.

Race. (Parts A, B, C, D, E, F)—The classification by race shown here refers to the race of the head of the household occupying the housing unit. The concept of race as used by the Census Bureau does not denote clear-cut scientific definitions of biological stock. The interviewer was to report the race of the head of the household in three categories: White, Black (Negro), and other. The last category includes American Indian, Chinese, Eskimo, Japanese, Korean, and any other race except White and Black. Figures on tenure are given separately for White and Black household heads; units with household heads of other races are included in the total in table 1 of parts A and E and may be derived by subtracting the sum of White and Black from the total. More detailed characteristics of units with Black household head are presented in separate tables. The classification of race in the Annual Housing Survey was made by the interviewer based on his own observation. In the 1970 census, race was essentially a self-classification by people according to the race with which they identified themselves.

Spanish origin. (Parts A, B, C, D, E, F)—The classification by Spanish origin here refers to the origin of the head of the household occupying the housing unit. Detailed characteristics of units with head of Spanish origin are presented in separate tables. Spanish origin was determined on the basis of a question that asked for self-identification of a person's origin or descent. Respondents were asked to select their origins from a "flash card." Persons of Spanish origin were those who indicated that their origin was either Mexican American, Chicano, Mexi-

can, Mexicano, Puerto Rican, Cuban, Central or South American, or other Spanish.

In the 1970 census and current surveys' reports, Spanish persons are identified according to various criteria: Birthplace, birthplace of parents, language, surname, and origin or descent. For this reason, care should be taken in making comparisons of Spanish-origin estimates from the Annual Housing Survey with other surveys.

Tenure. (Parts A, B, C, D, E, F)—A housing unit is "owner occupied" if the owner or co-owner lives in the unit, even if it is mortgaged or not fully paid for. A cooperative or condominium unit is "owner occupied" only if the owner or co-owner lives in it. All other occupied units are classified as "renter occupied," including units rented for cash rent and those occupied without payment of cash rent.

Site tenure. (Parts A, E)—Separate data are available on tenure of mobile home and trailer sites. Site tenure for owner-occupied, mobile homes and trailers is restricted to mobile homes and trailers on less than 10 acres. The site is owned if the occupants own or are buying the site on which the mobile home is located. The site is considered rented if the occupants pay a rental fee for the use of the site, the site rent is paid by someone not living in the sample unit, or the occupants neither own nor pay cash rent for the site.

Cooperatives and condominiums. (Part A)—A cooperative is a type of ownership whereby a group of housing units are owned by a corporation of member-owners. Each individual member is entitled to occupy an individual housing unit and is a shareholder in the corporation which owns the property.

A condominium is a type of ownership that enables a person to own an apartment or house in a project of similarly owned units. The owner has his own deed and very likely his own mortgage on his unit. The owner may also hold common or joint ownership in some or all common areas such as grounds, hallways, entrances, elevators, etc.

Cooperative or condominium ownership may ap[illegible] to various types of structures including single-family houses, rowhouses, townhouses, etc., as well as apartment units.

Reason for no-cash-rent occupancy. (Part E)—For units which are occupied without payment of cash rent, data are shown on the reason for occupany; i.e., whether the unit is provided by a farm related job, such as a tenant farmer, farm manager, foreman, or laborer; provided by a nonfarm related job, such as a minister, resident manager, or janitor; or, provided by a relative or friend.

Duration of occupancy. (Parts B, E, F)—Data on duration of occupancy are based on information for the head of household; the data refer to the period when present occupancy began. Statistics are shown on whether the head lived in the unit "less than 3 months" or "3 months or longer." A head who "lived here last winter," must have moved into his unit prior to the previous February.

Year head moved into unit. (Parts A, C, D, E)—The data are based on the information reported for the head of the household and refer to the year of latest move. Thus, if the head moved back into a unit he had previously occupied, the year of his latest move was to be reported; if he moved from one apartment to another in the same building, the year he moved into his present unit was to be reported. The intent is to establish the year the present occupancy by the head began. The year the head moves is not necessarily the same year other members of the household move, although in the great majority of cases the entire household moves at the same time.

Recent movers. (Parts D, E)—Households that moved into their present units within 12 months prior to the date of the interview are termed "recent movers." The household is classified by year moved into unit on the basis of information reported for the head of the household.

Present and previous units of recent movers. (Part D)—The "present" unit is the unit occupied by the recent mover at the time of the interview. The "previous" [illegible] unit [illegible] which he moved. If the household moved more than once during the 12 months prior to the date of the interview, the "previous" unit is the one from which the household last moved.

Same or different head. (Part D)—Characteristics of the present and previous units occupied by recent movers are largely restricted to households that were essentially the same in the two units. The definitions of the characteristics for the previous unit are generally the same as those for the present unit.

A household for which the head in the present unit is the same person as the head in the previous unit (identified in the tables as "same head") is considered essentially the same even though there may have been some changes in the composition of the household. Conversely, a household in which there was no change except for a new household head was considered a household with "different head."

Main reason for move into present unit. (Parts D, E)—The statistics presented are restricted to units occupied by recent movers in which the present head of household was also the head at the previous unit he occupied. The classification categories refer to the principal reason the head of the household moved into his present unit. The category "job related reasons" refers to reasons such as job transfer, new job, retirement, and commuting reasons. The category "family status" refers to reasons such as newly married, family increased in size, and moved to be closer to relatives. The category "housing needs" refers to reasons such as wanted to own his own residence, wanted a less expensive house, and didn't like his old neighborhood. The category "other reasons" includes reasons for moving which do not fall into any of the above classifications.

Owner or manager on property. (Parts B, C, E)—These statistics are based on the number of housing units in structures of two or more units with the owner or the resident manager or superintendent living on the property. The category "with owner on property" refers to the owner and not his agent, resident manager, or

superintendent. "With resident manager or superintendent on property" refers to a resident manager, superintendent, janitor, or other representative of the owner.

Vacant housing units. (Parts A, B, E)—A housing unit is vacant if no one is living in it at the time of the interview, unless its occupants are only temporarily absent. In addition, a vacant unit may be one which is occupied entirely by persons who have a usual residence elsewhere.

New units not yet occupied are classified as vacant housing units if construction has reached a point where all exterior windows and doors are installed and final usable floors are in place. Vacant units are excluded if unfit for human habitation; that is, if the roof, walls, windows, or doors no longer protect the interior from the elements, or if there is positive evidence (such as a sign on the house or in the block) that the unit is to be demolished or is condemned. Also excluded are quarters being used entirely for nonresidential purposes, such as a store or an office, or quarters used for the storage of business supplies or inventory, machinery, or agricultural products.

The concepts and definitions of vacant housing units used in this report are the same as those used in the 1970 Census of Housing reports.

Vacancy status. (Parts A, B, E)—Vacant housing units are classified as either "seasonal and migratory" or "year-round." "Seasonal" units are intended for occupancy during only certain seasons of the year. Included are units intended for recreational use, such as beach cottages and hunting cabins, and vacant units held for herders and loggers. "Migratory" units are vacant units held for occupancy by migratory labor employed in farm work during the crop season.

"Year-round" vacant housing units are available or intended for occupancy at any time of the year. A unit in a resort area which is usually occupied on a year-round basis is considered year-round. A unit used only occasionally throughout the year is also considered year-round.

"Year-round" vacant units are subdivided as follows:

For sale only.—Vacant year-round units "for sale only" also include vacant units in a cooperative or condominium project if the individual units are offered for sale only.

For rent.—Vacant year-round units "for rent" also include vacant units offered either for rent or for sale.

Rented or sold, not occupied.—If any money rent has been paid or agreed upon but the new renter has not moved in as of the date of the interview, or if the unit has recently been sold but the new owner has not yet moved in, the year-round vacant unit is classified as "rented or sold, not occupied."

Held for occasional use.—This category consists of vacant year-round units which are held for weekend or other occasional use throughout the year. The intent of this question was to identify homes reserved by their owners as second homes. Because of the difficulty of distinguishing between this category and seasonal vacancies, it is possible that some "second homes" are classified as "seasonal" and vice versa.

Temporarily occupied by persons with usual residence elsewhere (URE).—If all the persons in a housing unit usually live elsewhere, that unit is classified as vacant provided the usual place of residence is held for the household and is not offered for rent or for sale. For example, a beach cottage occupied at the time of the interview by a family which has a usual place of residence in the city is included in the count of vacant units. If their house in the city were in the survey sample, the house would be reported "occupied" and would be included in the count of occupied units since the occupants are only temporarily absent.

Held for other reasons, or other vacant.—If a vacant year-round unit does not fall into any of the classifications specified above, it is classified as "held for other reasons." For example, this category includes units held for settlement of an estate, units held for occupancy by a caretaker or janitor, and units held for personal reasons of the owner. In parts A and E of this series, the "other vacant" category includes all units temporarily occupied by persons with usual residence elsewhere and units held for other reasons.

Characteristics of vacant housing are limited to year-round vacant units. Vacant units intended for seasonal occupancy and vacant units held for migratory labor are excluded because it is difficult to obtain reliable information for them. However, counts of seasonal units are given in parts A and E of this series.

The 1974, 1975, and 1976 counts for "seasonal and migratory," "Year-round, rented or sold not occupied," "Year-round, held for occasional use," and "Year-round, other vacant" may not be comparable to the corresponding counts shown in the 1973 reports, because a more detailed estimation procedure was used in the 1974, 1975, and 1976 tabulations. For 1974, 1975, and 1976, the estimation procedure adjusted the survey counts of "vacant year-round" and "vacant—seasonal and migratory" units separately to independent current estimates. (See section on "Estimation" in Appendix B—Source and Reliability of the Estimates.) In 1973, vacant—seasonal and migratory units were combined with several categories of year-round vacancies (rented or sold, not occupied; held for occasional use; and other vacant) and were adjusted for the combined total of the independent estimates for these categories. Thus, the 1974, 1975, and 1976 data for vacant units adhere more closely to the independent estimates than the 1973 data.

Homeowner vacancy rate. (Parts A, E)—The 1976 homeowner vacancy rate is the number of year-round vacant units for sale as a percent of the total homeowner inventory; i.e., all owner-occupied units and year-round vacant units for sale or sold, not occupied. The homeowner vacancy rate for 1970 excludes vacant units sold but not occupied.

Rental vacancy rate. (Parts A, E)—The 1976 rental vacancy rate is the number of year-round vacant units for rent as a per-

cent of the total rental inventory; i.e., all renter-occupied units and all year-round vacant units for rent or rented, not occupied. The rental vacancy rate for 1970 excludes vacant units rented but not occupied.

Duration of vacancy. (Parts B, E)—The statistics on duration of vacancy refer to the length of time (in months) from the date the last occupants moved from the unit to the date of the interview. The data, therefore, do not provide a direct measure of the total length of time units remain vacant. For newly constructed units which have never been occupied, the duration of vacancy is counted from the date construction was completed. For recently converted or merged units, the time is reported from the date conversion or merger was completed. Units occupied entirely by persons with usual place of residence elsewhere are excluded from the data.

Utilization Characteristics

Persons. (Parts A, B, C, D, E, F)—All persons occupying the housing unit are counted. These persons include not only occupants related to the head of the household but also any lodgers, roomers, boarders, partners, wards, foster children, and resident employees who share the living quarters of the household head. The data on "persons" show categories of the number of one-person through seven-or-more-person households by the number of housing units.

A person is counted at his usual place of residence. This refers to the place where the person lives and sleeps most of the time. This place is not necessarily the same as his legal residence, voting residence, or domicile.

Rooms. (Parts A, B, C, D, E, F)—The statistics on "rooms" are for the number of housing units with specified number of rooms. Rooms counted include whole rooms used for living purposes, such as living rooms, dining rooms, bedrooms, kitchens, finished attic or basement rooms, recreation rooms, permanently enclosed porches that are suitable for year-round use, and lodger's rooms. Also included are rooms used for offices by a person living in the unit.

A partially divided room, such as a dinette next to a kitchen or living room, is a separate room only if there is a partition from floor to ceiling, but not if the partition consists only of shelves or cabinets.

Not included in the count of rooms are bathrooms, halls, foyers or vestibules, balconies, closets, alcoves, pantries, strip or pullman kitchens, laundry or furnace rooms, unfinished attics or basements, other unfinished space used for storage, open porches, trailers used only as bedrooms, and offices used only by persons not living in the unit.

If a room is used by occupants of more than one unit, the room is included with the unit from which it is most easily reached.

Persons per room. (Parts A, C, D, E)—"Persons per room" is computed for each occupied unit by dividing the number of persons in the unit by the number of rooms in the unit. The figures shown refer, therefore, to the number of housing units having the specified ratio of persons per room.

Bedrooms. (Parts A, B, C, D, E, F)—The number of bedrooms in the unit is the count of rooms used mainly for sleeping, even if also used for other purposes. Rooms reserved for sleeping such as guest rooms, even though used infrequently, are counted as bedrooms. On the other hand, rooms used mainly for other purposes, even though used also for sleeping, such as a living room with a hideaway bed, are not considered bedrooms. A housing unit consisting of only one room, such as a one-room efficiency apartment, is classified by definition as having no bedroom.

Data on bedrooms lacking privacy are shown for housing units with two or more bedrooms. Units have bedrooms lacking privacy when it is necessary to pass through a bedroom to get to another room, such as a den, and/or to get to the bathroom. The bathroom access criterion is applied only to units with one complete bathroom or one bathroom plus half bath in which the half bath lacks a flush toilet.

In addition, statistics are shown in parts B, E, and F for households with bedrooms used by three or more persons of all ages, but are shown separately for such households when one or more of these persons is 13 years of age or older.

Structural Characteristics

Complete kitchen facilities. (Parts A, B, C, E, F)—A unit has complete kitchen facilities when it has all three of the following for the exclusive use of the occupants of the unit: (1) An installed sink with piped water, (2) a range or cookstove, and (3) a mechanical refrigerator. All kitchen facilities must be located in the structure. They need not be in the same room. Quarters with only portable cooking equipment are not considered as having a range or cookstove. An icebox is not included as a mechanical refrigerator.

The kitchen facilities are for the exclusive use of the occupants when they are used only by the occupants of one housing unit, including lodgers or other unrelated persons living in the unit. When a structure consists of only one housing unit, all equipment located inside the structure is classified, by definition, for exclusive use.

For vacant units from which one or all of the kitchen facilities had been removed, the kitchen facilities used by the last occupant were to be reported.

Condition of kitchen facilities. (Parts B, E, F)—Units with complete kitchen facilities were classified as to whether all the kitchen facilities were in usable condition. If one or more of the kitchen facilities (sink, range or cookstove, and refrigerator) could not be used for its intended purpose, the unit was classified as having "1 or more not usable." Kitchen facilities that normally function properly, but which were temporarily out of use (two weeks or less) because of a breakdown, were classified as usable.

Basement. (Parts A, B, C, D, E, F)—Statistics on basements are based on the number of housing units located in structures built with a basement. A structure has a basement if there is enclosed space in which persons can walk upright under all or part of the building.

In parts B, E, and F of this series, basements in structures with occupied units are further classified by signs of water leakage. The category, "with signs of water leakage," consists of units in which the basement shows signs of water having leaked in from the outside, even if the signs only appear when it rains or during other similar situations. "No signs of water leakage" means that the basement shows no signs of water leakage, or that the signs of water leakage are caused by a problem inside the structure such as faulty plumbing. If the basement shows signs of water having leaked in from the outside but the problem causing the leakage has been corrected, the unit was classified as having no signs of water leakage.

The 1976 data on basements are for "all year-round housing units"; the 1970 data on basements are restricted to "all occupied housing units."

Year structure built. (Parts A, B, C, D, E)—"Year structure built" refers to when the building was first constructed, not when it was remodeled, added to, or converted. The figures refer to the number of units in structures built during the specified periods and in existence at the time of the interview. For mobile homes and trailers, the manufacturer's model year was assumed to be the year built.

Units in structure. (Parts A, B, C, D, E, F)—In determining the number of units in a structure, all housing units, both occupied and vacant, were counted. The statistics are presented for the number of housing units in structures of specified type and size, not by the number of residential structures.

A structure is a separate building that either has open space on all sides or is separated from other structures by dividing walls that extend from ground to roof. Structures containing only one housing unit are further classified as detached or attached (see parts A and E).

A one-family house is detached if it has open space on all four sides even though it has an adjoining shed or garage. A one-family house is attached if it has one or more walls extending from ground to roof which divide it from other adjoining structures, such as in row houses, townhouses, etc.

Mobile homes and trailers are shown as a separate category (see parts A, C, D, and E). When one or more rooms have been added to a mobile home or trailer it is classified as a one-family house. If, however, only a porch or shed has been added, it is still counted as a mobile home or trailer.

Elevator in structure. (Parts A, B, C, E)—Statistics on elevator in structure are for the number of housing units in structures with four floors or more which have a passenger elevator. Units are in a "walk-up" structure of four floors or more if the structure has no passenger elevator or if the only elevator service is for freight.

Stories between main and apartment entrances. (Parts B, F)—This item is restricted to two or more unit structures and is concerned with the number of floors from the main entrance of the apartment building to the main entrance of the apartment. The number of stories is determined from ground level if there is no main building entrance and the apartment has its own private entrance, either from the ground level of the building or from an area that is *not located inside* the building; or if there is a main building entrance, but the entrance to the apartment cannot be reached by using the main building entrance.

Storm windows, storm doors, and attic or roof insulation. (Parts A, E)—The purpose of these three items is to determine if a housing unit has some form of insulation which helps to reduce heat loss during the winter and heat gain during the summer. The statistics are shown only for occupied, one-family homes and occupied, mobile homes and trailers.

Storm windows or other protective window covering.—This category refers to protective window covering, such as storm windows, double-glazed glass, closeable shutters, or plastic. Housing units with "Some windows covered" have protective coverings over some, but not all windows.

Storm doors.—This category refers to additional doors hung in exterior doorways. Doors on attached garages are not included. Housing units with "Some doors covered" have storm doors on some, but not all, exterior door openings.

Attic or roof insulation.—This category includes roll or blanket insulation encased in a paper covering, fiberglass batting, and loose insulation which is poured or blown between the attic floor joists.

Mobile homes anchored with tie downs or other means. (Parts A, E)—An anchored mobile home or trailer is one that is secured to the ground through the use of tie downs, bolts, etc. The main purpose in anchoring a mobile home or trailer is to protect the unit from wind movement or destruction.

In group of 6 or more mobile homes. (Parts A, E)—Mobile homes and trailers that are gathered close together are considered to be in a "group." This may be a large mobile home park containing many units or it may be a small number grouped together on a single site or adjacent sites.

Roof. (Parts B, E, F)—Units "with signs of water leakage" are those in which the roof shows signs of water having leaked in from the outside or where the roof leaks when it rains. "No signs of water leakage" means that the roof shows no signs of water having leaked in from the outside, or that the roof shows signs of water leakage but the problem causing the leakage has been corrected. If the signs of water leakage are caused by a problem inside the structure such as faulty plumbing, the unit was classified as having no signs of water leakage.

Interior ceilings and walls. (Parts B, E, F)—Statistics are presented on whether or not there are open cracks or holes and broken plaster or peeling paint on the interior ceilings or walls of a housing unit. Included are cracks or holes that do not go all the way through to the next room or to the outdoors. "Hairline cracks" or cracks that appear in the walls or ceilings but are not large enough for a fingernail file to be inserted in, and very small holes

caused by nails or other similar objects are not considered to be open cracks or holes.

Broken plaster or peeling paint must be on the inside walls or ceilings, and at least one area of the broken plaster or peeling paint must be approximately one square foot or larger.

Interior floors. (Parts B, E, F)—Data are shown on whether there are holes in the interior floors of a housing unit. The holes do not have to go through the floor. Excluded are very small holes caused by nails or other similar objects.

Selected structural deficiencies and wish to move. (Parts B, E, F)—The category "household would like to move" consists of housing units in which the respondent considers one or more of the following structural deficiencies so objectionable that he would like to move from his unit: (1) A basement with signs of water leakage, (2) roof leakage, (3) open cracks or holes in the interior walls or ceiling, (4) holes in the floor, and (5) broken plaster or peeling paint on the ceiling or inside walls.

Overall opinion of structure. (Parts B, E, F)—The data presented are based on the respondent's overall opinion of his house or building as a place to live. The respondent was asked to rate the structure as excellent, good, fair, or poor.

Common stairways. (Parts B, E, F)—The statistics on common stairways are presented for housing units in structures of two or more units with common stairways. The figures for "loose steps" and "loose railings" reflect the physical condition of the stairway; i.e., whether there are loose, broken, or missing steps or stair railings. Common stairways are stairways which are usually used by the occupants of more than one unit or by the general public. They may be either inside the structure or attached to the outside of the building.

Light fixtures in public halls. (Parts B, E, F)—The statistics on light fixtures in public halls are presented for housing units in structures of two or more units with public halls which have light fixtures, and whether the light fixtures are in working order. Light fixtures include wall lights, ceiling lights, or table lamps in the public halls of the building. Public halls are used by the occupants of more than one unit or by the general public.

Electric wiring. (Parts B, E, F)—A housing unit is classified as having exposed electric wiring if the unit has any wiring that is not enclosed, either in the walls or in metal coverings, or if the wiring is outside the walls but enclosed in some material other than metal. Extension cords and other types of wiring that extend from a wall outlet to an appliance or lamp are not considered as exposed wiring.

Electric wall outlets. (Parts B, E, F)—A housing unit is classified as having electric wall outlets in each room if there is at least one working electric wall outlet or wall plug in each room of the unit. A working electric wall outlet or wall plug is one that is in operating condition; i.e., can be used when needed. If a room does not have an electric wall outlet, an extension cord used in place of a wall outlet is not considered to be an electric wall outlet.

Electric fuse blowouts. (Parts B, E, F)—These statistics are for occupied housing units which have had an electric circuit fuse blown or breaker switch tripped during the three months prior to the interview. The data are restricted to households whose head has been at his present address for at least 90 days prior to the date of the interview. A blown fuse or tripped breaker switch results in the temporary loss of electricity until the fuse is replaced or the breaker switch reset. Blown fuses inside certain appliances or equipment (such as some large air conditioners) are counted as "fuse or switch blowouts."

Parking facilities. (Parts D, E)—The statistics on parking facilities presented in this report are restricted to renter-occupied units for which cash rent is paid and exclude one-family homes on 10 acres or more. The data refer to off-street parking facilities which are available in connection with the building. The facilities are provided by the landlord or management and must be available without an additional cost to the renter. The parking facility may be a garage, carport, driveway, or open lot where the occupant may park his car off the street.

Plumbing Characteristics

Plumbing facilities. (Parts A, B, C, D, E, F)—The category "with all plumbing facilities" consists of units which have hot and cold piped water inside the structure as well as a flush toilet and a bathtub or shower inside the structure for the exclusive use of the occupants of the unit. All plumbing facilities must be located in the structure but they need not be in the same room. "Lacking some or all plumbing facilities" means that the unit does not have all three specified plumbing facilities (hot and cold piped water, flush toilet, and bathtub or shower) inside the structure, or that the toilet or bathing facilities are also for the use of the occupants of other housing units.

Complete bathrooms. (Parts A, B, C, D, E, F)—A housing unit is classified as having a complete bathroom if it has a room with a flush toilet and bathtub or shower and a washbasin, as well as piped hot water in the structure for the exclusive use of the occupants of the unit. A half bathroom has either a flush toilet or a bathtub or shower for exclusive use, but does not have all the facilities for a complete bathroom.

The category "also used by another household" consists of units with bathroom facilities which are also for the use of the occupants of other housing units.

The category "none" consists of units with no bathroom facilities, units with only a half bathroom, and units with all bathroom facilities but not in one room.

Source of water or water supply. (Parts A, C, E)—"A public system or private company" refers to a common source supplying running water to six or more housing units. The water may be supplied by a city, county, water district, or private water company, or it may be obtained from a well which supplies six or more housing units. If a well provides water for five or fewer housing units, it is classified as an "individual well." Indi-

vidual wells are further classified by whether they were originally "drilled" or "dug." Water sources such as springs, creeks, rivers, cisterns, ponds, or lakes are included in the "other" category.

Breakdowns or failures in the water supply were asked when the unit had piped water inside the structure. The water may be available from sources such as a sink, washbasin, bathtub, or shower. A unit is classified as having no piped water inside structure if the unit has no piped water or if the only piped water available is outside the structure—for example, on an open porch or in another building. Data on breakdowns or failures of water supply are shown if the housing unit was occupied by the head of the household at least 90 days prior to the interview and if the breakdown or failure lasted 6 consecutive hours or longer during the 90 days prior to the interview. Breakdowns or failures in the water supply mean that the unit was completely without running water from its regular source. A unit was considered to be completely without running water if (1) the water system serving the unit supplied no water at all, or (2) no water was available in the unit due to a breakdown or failure in the water supply inside the structure, or (3) the equipment and facilities (i.e., faucets in the kitchen and the bathroom sinks, faucet and shower in the bathtub, flush toilet, etc.) were all inoperable. If the faucet in the kitchen was broken, but the one in the bathtub was working, the unit was not classified as being completely without water.

Units with a breakdown or failure in the water supply are also classified according to the number of breakdowns or failures and to the most common source of the problem. "Problems inside the building" refer to such problems as broken pipes in the unit (or building) or turning the water off in the unit (or building) for maintenance and repairs. "Problems outside the building" refer to such problems as power failures, breaks in the main water line, or shutdowns by the water company for maintenance and repairs.

Availability of piped water. (Part E)—Units with no piped water in the building are classified by whether piped water is available within a quarter of a mile.

Sewage disposal. (Parts A, B, C, D, E, F)—A "public sewer" is connected to a city, county, sanitary district, neighborhood, or subdivision sewer system. It may be operated by a governmental body or private organization. A "septic tank or cesspool" is an underground tank or pit used for disposal of sewage. Small sewage treatment plants which in some localities are called neighborhood septic tanks are classified as public sewers. A chemical toilet uses chemicals to break down or dissolve sewage, a privy refers to an "outhouse" or other small shelter outside the unit which contains a toilet. Units for which sewage is disposed of in some other way are included in the "other" category.

The data on breakdowns or failures in the means of sewage disposal are limited to units in which the means of sewage disposal was a public sewer, septic tank, or cesspool. The breakdown or failure may have been the result of an overloaded sewage disposal system, lack of running water, a broken or cracked tank, etc. Data on breakdowns are shown if the housing unit was occupied by the head of the household at least 90 days prior to the interview and if the breakdown or failure lasted 6 consecutive hours or longer during the 90 days prior to the interview.

Flush toilet. (Parts B, C, E, F)—The statistics on breakdowns or failures of flush toilet are limited to units that had all plumbing facilities with only one flush toilet; that is, one complete bathroom or one complete bathroom plus a half bath without flush toilet. The flush toilet may be completely unusable because of broken pipes, stopped up soil pipe, lack of water supplied to the flush toilet, or some other reason.

Units with breakdown or failure in flush toilet are classified by the number of breakdowns or failures and to the most common source of the problem. "Problems inside the building" refer to such breakdowns or failures as broken pipes in the unit (or building), a cracked or broken bowl, or faulty flushing mechanism. "Problems outside the building" refer to such breakdowns or failures as breaks in the main water or sewer line or shutdowns by the water company for maintenance or repairs.

Data on breakdowns or failures of flush toilet are shown if the housing unit was occupied by the head of household at least 90 days prior to the interview, and if the breakdown or failure lasted 6 consecutive hours or more during the 90 days prior to the interview.

Equipment and Fuels

Telephone available. (Parts A, E)—A unit is classified as having a telephone if there is a telephone available for receiving calls to the occupants of the unit. The telephone may be located outside or inside the housing unit, and one telephone may serve the occupants of several units. The number of housing units with a telephone available, therefore, does not indicate the number of telephones installed in homes.

Heating equipment. (Parts A, B, C, E, F)—"Warm-air furnace" refers to a central system which provides warm air through ducts leading to various rooms. A "heat pump" refers to an electric heating-cooling system which utilizes indoor and outdoor coils, a compressor, and a refrigerant to pump hot air in during the winter and cooled air in during the summer. Only heat pumps that are centrally installed with ducts to the rooms are included in this category. "Steam or hot water" refers to a central heating system in which heat from steam or hot water is delivered through radiators or other outlets. "Built-in electric units" are permanently installed in floors, walls, ceilings, or baseboards. A "floor, wall, or pipeless furnace" delivers warm air to the room right above the furnace or to the room(s) on one or both sides of the wall in which the furnace is installed.

"Room heaters with flue" include circulating heaters, convectors, radiant gas heaters, and other nonportable heaters that burn gas, oil, kerosene, or other liquid fuels, and which are connected to a flue, vent, or chimney to remove smoke and fumes. "Room heaters without flue" include any room heater (not portable) that burns gas, oil, or kerosene which is

not connected to a flue, vent, or chimney. "Fireplaces, stoves, or portable heaters" include room heaters that burn coal, coke, charcoal, wood or other solids. It also includes portable room heaters that burn kerosene, gasoline, fuel oil, or other liquid fuel; as well as portable electric heaters that get current from an electrical wall outlet.

For vacant units from which the heating equipment had been removed, the equipment used by the last occupants was to be reported.

For breakdowns or failures of heating equipment, data are shown for units occupied by the household head during the winter prior to the interview if the equipment was unusable for 6 consecutive hours or longer during that time. To qualify as having lived here "last winter," the household head must have moved into the unit prior to February 1976.

Heating equipment is considered unusable if it cannot be used for the purposes intended; the breakdown or failure may be caused by broken pipes, electrical or gas parts out of order, or downed power lines.

Insufficient heat. (Parts B, E, F)—The statistics presented refer to housing units in which the household head occupied the unit during the winter prior to the date of the interview. To qualify as having lived here "last winter," the household head must have moved into the unit prior to February 1976.

Separate data are shown for units with additional heat source, rooms which lacked specified heat source, and units with closed rooms. The term "specified heating equipment" includes warm-air furnace; steam or hot water system; built-in electric units; floor, wall, or pipeless furnace; and room heaters with flue. Excluded are room heaters without flue or vent, fireplaces, stoves, and portable heaters.

The data on additional heat source refer to units with "specified heating equipment" which *had* to use additional sources of heat to supplement the regular heating system because the regular system did not provide enough heat. Additional sources of heat such as kitchen stoves, fireplaces, or portable heaters, may have been used only in the mornings or on very cold evenings. Electric blankets, heating pads, or hot water bottles are not considered additional sources of heat.

"Rooms lacking specified heat source" include rooms lacking hot air ducts, registers, radiators, and room heaters. The intent of this item was to identify rooms in units with "specified heating equipment" which did not contain the means of conveying the heat to the room. The kitchen was not considered to be a room for this item.

Separate data are also shown for rooms which were closed because they could not be kept warm. The rooms must have been closed for 7 consecutive days or longer during the previous winter, and the unit must have "heating equipment." For this item, also, the kitchen was not considered a room.

Air conditioning. (Parts A, B, C, D, E)—Air conditioning is defined as the cooling of air by a refrigeration unit; excluded are evaporative coolers, fans, or blowers which are not connected to a refrigeration unit. A room unit is an individual air conditioner which is installed in a window or an outside wall and is generally intended to cool one room, although it may sometimes be used to cool more than one room. A central system is a central installation which air-conditions the entire housing unit. In an apartment building, a central system may cool all apartments in the building, each apartment may have its own central system, or there may be several systems, each providing central air conditioning for a group of apartments. A central installation with individual room controls is a central air-conditioning system.

Automobiles and trucks available. (Parts A, C, D, E)—Statistics on "automobiles available" represent the number of passenger automobiles, including station wagons and vans, which are owned or regularly used by any member of the household and which are ordinarily kept at home. The figures include leased automobiles, taxicabs, and company-owned automobiles kept at home. Police cars, pickups, or larger trucks were not to be counted. In the 1973 Annual Housing Survey, taxicabs kept at home were not included in the count of "automobiles available."

The data on "trucks available" represent the number of pickups and small panel trucks of one-ton capacity or less which are owned or regularly used by any member of the household and which are ordinarily kept at home. Trucks used for business purposes were included only if also used for personal activities of household members.

The statistics do not reflect the number of privately owned automobiles or trucks or the number of households owning such vehicles.

Fuels used for house heating and cooking. (Parts A, C, E)—"Utility gas" is gas that is piped through underground pipes from a central system and serves the neighborhood. "Bottled, tank, or LP gas" is stored in tanks which are refilled or exchanged when empty. "Fuel oil, kerosene, etc." includes fuel oil, kerosene, gasoline, alcohol, and other combustible liquids. "Other fuel" includes any other fuel such as briquettes made of pitch and sawdust, coal dust, corncobs, or purchased steam.

Owned second home. (Parts A, C, E)—A second home may be a single-family house, vacation cottage, hunting cabin, ski lodge, etc., which is owned and held for use sometime during the year by the owner or members of his household. Second homes may also be owned in partnership or on a shared basis with members of a different household. The figures include second homes which are sometimes rented or leased on a short-term basis to other persons but are principally held for the owner's occasional use during the year.

The statistics refer to the number of households that own (one or more) second homes. The data, therefore, do not reflect the number of owned second homes. (See also discussion of vacant units "Held for occasional use" in section on "Occupancy and Vacancy Characteristics.")

Services and Neighborhood Conditions

Garbage collection service. (Parts A, B, D, E, F)—A housing unit is classified as

having garbage collection service if either a private or public company collects the trash or garbage on a regular basis and carries it to public disposal areas. Units with garbage collection service are classified by the frequency of the service. In some areas where the garbage (food waste) is collected by one company and the trash (paper, cans, etc.) by another, data are obtained only for the garbage collection service.

If the household does not have garbage collection service, the means of garbage disposal is classified as follows:

Incinerator, trash chute, or compactor.—An incinerator is a large unit on the property designed to burn all trash and garbage. Trash chutes and compactors were marked as the means of garbage disposal when the final means of disposal was not known; i.e., if the respondent knew only that he put his garbage down a trash chute or that his garbage goes into a compactor. A compactor is a unit which packs trash and garbage into smaller units for disposal.

Garbage disposal unit.—A garbage disposal unit is connected to the kitchen sink and grinds up the garbage which is disposed of through the sewage system.

Other means.—If the method of disposal does not fall into any of the classifications specified above, it is classified as "other means."

The statistics on garbage and trash collection service presented in part D are restricted to renter-occupied units for which cash rent is paid and exclude one-family homes on 10 acres or more. The data refer to whether or not the cost of garbage and trash collection service is paid by the renter.

Exterminator service. (Parts B, E, F)—The statistics on exterminator service refer to households that have been at their present address for at least three months prior to the date of the interview and who reported that they had seen mice or rats or signs or traces of their presence *inside* the house or building during the last 3 months. Signs of mice and rats or traces of their presence include droppings, holes in the wall, or ripped or torn food containers. "Regular extermination service" refers to periodic visits by a licensed company or individual who uses chemicals and sprays to control or kill pests and rodents. The regular service interval may be once a month, four times a year, or any other such interval. "Irregular extermination service" includes visits by an exterminator who is called only when needed by the household or building manager, or where it is known that a building is serviced but it is not known whether the service is regular or irregular. "No extermination service" includes units in a house or building that has not been serviced during the 12 months prior to the interview and where it is not known if there is any exterminator service.

Neighborhood conditions and neighborhood services. (Parts B, E, F)—The statistics presented are based on the respondent's opinion and attitude toward the neighborhood in which he lives. Thus, the respondent's answer may or may not reflect the "actual" description of the neighborhood. Furthermore, the respondent may not have the same opinion as his neighbor about the neighborhood conditions and/or neighborhood services; for example, the respondent may feel that the street lighting or neighborhood shopping facilities are inadequate while his neighbor may not.

Neighborhood conditions, and neighborhood conditions and wish to move.—Data on neighborhood conditions are based on the respondent's answers to a three-part question concerning specific neighborhood conditions listed below. The respondent was asked (1) if the condition was present in his neighborhood, (2) if the condition bothered him, and (3) if the condition was so objectionable that he "would like to move" from the neighborhood. In parts B, E, and F, data are presented concerning parts 1 and 3 of the aforementioned question. In part F, data are also presented concerning part 2 of the question.

1. Airplane noise.—This category refers to the respondent's opinion concerning noise made by airplanes in landing or taking off or sonic booms from nearby airports or military bases.

2. Street noise.—Street noise refers to noise made by children playing outdoors, noise from a factory or business, or any other sounds that the respondent considers street noise.

3. Heavy traffic.—This category refers to the presence of cars and/or trucks which the respondent classifies as heavy traffic.

4. Streets need repair.—The data are based on the respondent's opinion that the streets, either paved or unpaved, are continually in need of repair or are bordered by open ditches used for water or sewage drainage.

5. Roads impassable.—This category refers to roads that the respondent reported to be neglected by State, county, or city crews during snowstorms, heavy rainstorms, or other such conditions that make a road impassable.

6. Poor street lighting.—Poor street lighting includes areas, in the opinion of the respondent, that have no street lighting, streets with insufficient lighting, and streets where the lighting does not work adequately.

7. Crime.—This category refers to all forms of street and neighborhood crime such as petty theft, assaults against the person, burglary, etc., or any related activities that the respondent judges to be a crime.

8. Litter.—Included are all types of trash, debris, or junk such as paper, cans, or abandoned cars in the street, on empty lots, or on properties on the street which the respondent considers as litter.

9. Abandoned buildings.—Abandoned buildings refer to both single and multiunit buildings which the respondent reported to be abandoned or boarded up. Included in this category are remains of previous buildings.

10. Housing in rundown condition.—This category refers to occupied housing units which, in the respondent's opinion, are in rundown condition.

11. Commercial or industrial.—This category refers to commercial, industrial, or other activities, including both large and small industries as well as businesses and stores, that the respondent considers to be nonresidential.

12. Odors.—This category refers to the respondent's opinion concerning fumes, smoke, or gas coming from cars, trucks, nearby industries, factories, businesses, etc.

The figures shown for the categories under "undesirable conditions" will not add to the total because more than one undesirable neighborhood condition may be reported for the same unit.

Neighborhood services.—The data shown are based on the respondent's opinion of the adequacy of the following neighborhood services:

1. Public transportation.—These data reflect the respondent's opinion of the availability of public transportation such as bus, subway, or taxicab service.

2. Schools.—These statistics reflect the respondent's opinion about the schools in his neighborhood, such as the proximity of the school, population of the student body, etc.

3. Neighborhood shopping.—This category refers to the respondent's opinion regarding stores, such as grocery or drug stores, in this vicinity, and their merchandise, prices, or services.

4. Police protection.—This category refers to the respondent's opinion about the presence, quality, quantity, and response time of services that should be provided by the police.

5. Fire protection.—These data reflect the respondent's opinion regarding the presence and response time of the local fire protection services.

6. Hospitals and health clinics.—This category refers to the quality and proximity of health facilities, etc., serving the local community in the opinion of the respondent.

Neighborhood services and wish to move.—The category "household would like to move" consists of housing units in which the respondent considers one or more of the specified neighborhood services (such as public transportation) so inadequate or unsatisfactory that he would like to move from the neighborhood.

The figures shown for the categories under "household would like to move" will not add to the total because more than one inadequate service may have been reported for the same unit.

Overall opinion of neighborhood.—The data presented are based on the respondent's overall opinion of the neighborhood according to the street conditions and the neighborhood services available (described in preceding paragraphs). The respondent was asked to rate the street or neighborhood as excellent, good, fair, or poor. Data are also shown for wish to move because of undesirable street conditions cross-classified by the respondent's overall opinion of his neighborhood.

Financial Characteristics

Value. (Parts A, C, D, E, F)—Value is the respondent's estimate of how much the property (house and lot) would sell for if it were for sale. The statistics on value are shown only for one-family homes on less than 10 acres without a commercial establishment or medical or dental office on the property. Owner-occupied cooperatives, condominiums, mobile homes, and trailers are excluded from the value tabulations.

Value-income ratio. (Parts A, C, E)—The value-income ratio is computed by dividing the value of the housing unit by the total money income of the family or primary individual. The data are presented for the same owner-occupied units for which "value" was tabulated (see "Value" for exclusions). The ratio was computed separately for each unit and was rounded to the nearest tenth. In reporting value, respondents were asked to select an appropriate class interval. The midpoints of the value intervals were used in the computation of the value-income ratio, except that a mean of $2,000 was assigned for values less than $2,500 and a mean of $70,000 was assigned for values of $60,000 or more. For income, the dollar amounts were used. Units occupied by families or primary individuals who reported no income or a net loss comprise the category "not computed."

The 1976 income statistics are for the 12 months prior to the date of the interview. For 1970, the income statistics cover the calendar year 1969.

Sales price asked. (Parts B, E)—For vacant units, the sales price is the amount asked for the property at the time of the interview and may differ from the price at which the property is sold. The statistics on sales price asked are shown only for vacant for sale one-family homes on less than 10 acres without a commercial establishment or medical or dental office on the property.

Garage or carport on property. (Parts B, C, D, E)—The garage or carport must be currently available for use by the occupants of the unit; i.e., members of the household can use it for parking even if it is currently used as a storage area for items such as lawn equipment or furniture. It may be attached to the house or it may be completely unattached, but it must be on the property. Excluded are garages or carports that have been converted to other uses such as living quarters, an area used for business purposes, an area rented to someone else, or for some reason cannot be used for parking.

Mortgage or debt status. (Parts A, C, E)—Mortgage status refers to one-family homes and debt status refers to mobile homes and trailers. Units with no mortgage or similar debt outstanding on the property comprise the category "owned free and clear." Also included in this category

are housing units in which the owner has no mortgage but pays a "ground rent"; that is, the occupant owns the unit but leases, rents, or pays a fee for the use of the land.

Mortgage status—The data are restricted to owner-occupied, one-family homes on less than 10 acres without a commercial establishment or medical or dental office on the property. The data exclude owner-occupied cooperative and condominium units. A mortgage or similar debt refers to all forms of debt where the property is pledged as security for payment of the debt. It includes such debt instruments as deeds of trust, trust deeds, mortgage bonds, and vendor liens. In the first three arrangements, usually a third party, known as the trustee, holds the title to the property until the debt is paid. In the vendor lien arrangement, the title is kept by the buyer but the seller (vendor) reserves, in his deed to the buyer, a lien on the property to secure payment of the balance of the purchase price. Also included as a mortgage or similar debt are contracts to purchase, land contracts, and lease-purchase agreements where the title to the property remains with the seller until the agreed upon payments have been made by the buyer.

Debt status.—The data are limited to owner-occupied, mobile homes and trailers on less than 10 acres. Units where payments are being made toward the purchase of the mobile home or trailer comprise the category, "Installment loan or contract."

Mortgage insurance. (Parts A, C, D, E)—The data are restricted to owner-occupied units with a mortgage or similar debt. In addition, the units must be one-family homes on less than 10 acres without a commercial establishment or medical or dental office on the property. Owner-occupied cooperatives, condominiums, mobile homes, and trailers are excluded from the tabulations on mortgage insurance.

Mortgage insurance is financial protection provided to the lender in case the borrower fails to keep up his required mortgage payments and defaults on his loan. Such insurance protection is offered by both the Government, acting as an insurance agent, and by private mortgage insurance companies. The Federal government agencies that currently insure or guarantee mortgages or similar debts include the Federal Housing Administration (FHA), the Veterans' Administration (VA), and the Farmers Home Administration. Mortgages or loans that are not insured or guaranteed by FHA, VA, or the Farmers Home Administration are referred to as "conventional" mortgages. Mortgage debts insured or guaranteed by State or local government agencies are not included in the category "Insured by FHA, VA, or Farmers Home Administration".

The Federal Housing Administration insures loans on homes. The Veterans' Administration guarantees or insures loans under the Serviceman's Readjustment Act (G.I. Bill). The Farmers Home Administration provides much the same service as FHA, but confines its assistance to rural areas.

Private mortgage insurance companies provide insurance protection to lenders so that borrowers may obtain conventional loans with higher loan-to-value ratios than noninsured loans. Downpayment and monthly payment are often less than for noninsured loans but terms are generally longer and the borrower pays an insurance premium as part of his monthly mortgage payment. The data on private mortgage insurance is not separable from data on other conventional loans and is therefore included in the category "Not insured or insured by private mortgage insurance."

Real estate taxes last year. (Parts A, C, E)—The data are restricted to owner-occupied, one-family homes on less than 10 acres without a commercial establishment or medical or dental office on the property. The data exclude owner-occupied cooperatives, condominiums, mobile homes, and trailers. "Real estate taxes last year" refers to the total amount of all real estate taxes payable on the entire property during the last billing period. It includes State and local real estate taxes. Not included are payments on delinquent taxes due from prior years or payments for special assessments, facilities, or services. When the real estate taxes are included with the mortgage, a separate amount for the taxes is obtained.

In part C, the mean real estate taxes for last year per $1,000 value of the property (house and lot) are presented. Housing units for which no taxes are paid are excluded from the computation of the mean.

Property insurance. (Parts A, C, E)—This refers to fire and hazard insurance; that is, policies which protect the unit and its contents against loss due to damage by fire, lightning, wind, hail, explosion, etc. Homeowners' policies are also included since this type of insurance has fire and hazard insurance together with other types of homeowner protection such as liability. If the cost of the insurance was included as part of the mortgage payments, a separate amount for the insurance was obtained. The amount of the insurance premium reported was the amount paid for an entire 12-month period even if made in two or more installments. Property insurance is shown only as a component of "Selected monthly housing costs" and "Selected monthly housing costs as percentage of income." (See parts A, C, and E.) The data are presented separately for owner-occupied, one-family homes on less than 10 acres without a commercial establishment or medical or dental office on the property and for owner-occupied, mobile homes and trailers on less than 10 acres. The data exclude owner-occupied cooperative and condominium units.

Selected monthly housing costs. (Parts A, C, E)—The data are presented separately for owner-occupied, one-family homes on less than 10 acres without a commercial establishment or medical or dental office on the property and for owner-occupied, mobile homes and trailers on less than 10 acres. The data exclude owner-occupied cooperative and condominium units. Separate distributions are shown for units "with a mortgage" and for units "owned free and clear." Selected monthly housing costs is the sum of payments for mortgage or loan outstanding, real estate taxes

(including taxes on mobile home or trailer site if the site is owned), property insurance, utilities (electricity, gas, water, and sewage disposal), fuel (oil, coal, kerosene, wood, etc.), and garbage and trash collection.

Households that had a mortgage or similar debt but failed to report the amount of their payment and/or those households that did not report their real estate taxes were included in the "not reported" category. Likewise, for mobile homes and trailers, households that had an installment loan or contract but failed to report their loan payment and/or their taxes were also included in the "not reported" category.

Selected monthly housing costs as percentage of income. (Parts A, C, E)—The yearly housing costs (selected monthly housing costs multiplied by 12) are expressed as a percentage of the total income of the family or primary individual. This percentage is presented for the same owner-occupied units for which "selected monthly housing costs" were tabulated (for exclusions, see "Selected monthly housing costs"). The percentage was computed separately for each unit and was rounded to the nearest tenth. For income and "selected monthly housing costs" the dollar amounts were used. Units occupied by families or primary individuals who reported no income or a net loss comprise the category "not computed."

Households that did not report the amount of, or did not pay mortgage or similar debt and/or real estate taxes were included in the "not reported" category.

Acquisition of property. (Parts A, C, E)—This item indicates how the current owner acquired the property; i.e., whether by purchase or by means other than purchase. Data are presented for one-family homes which are on less than 10 acres, owned free and clear and without a commercial establishment or medical or dental office on the property.

Placed or assumed a mortgage.—This includes units where the present owner had to place one or more new mortgages in order to obtain the property or assumed an existing mortgage on the property. The intent is to determine whether the property was ever mortgaged by the present occupants even though there was no mortgage at the time of the interview.

Acquired through inheritance or gift—This includes property acquired as a beneficiary of an estate and property acquired through a gift.

Paid all cash.—In these cases, the owner paid cash for the total cost of the property and no mortgage or other similar debt was involved.

Acquired in other manner.—This category includes acquisitions of properties through foreclosure, delinquent tax sale, corporate reorganization, or trade for another property. Also included are those cases in which the owner acquired the property with borrowed funds (for all or part of the purchase price or cost of construction) and this loan was not secured by the property; i.e., a mortgage, deed of trust, land contract, etc.

Alterations and repairs during the last 12 months. (Parts A, C, E)—The statistics refer to the 12 months prior to the interview and are restricted to owner-occupied, one-family homes on less than 10 acres without a commercial establishment or medical or dental office on the property.

The data are presented according to whether the alterations and repairs cost less than $100 or $100 or more. The total cost of the labor and materials was to be reported. However, if the labor was performed by the occupants or provided without charge, only the cost of the materials was obtained. The cost pertains to a single job; for example, if several jobs were done, each costing less than $100 but the sum total was over $100, it was reported as costing less than $100 since none of the jobs by themselves cost $100 or more.

Additions.—Additions refer to floor space built onto, above, or below an existing unit in order to increase the enclosed space within the house, such as a bedroom or basement added onto a house. It may also be construction of other buildings on the property. The building, such as a garage, may not necessarily be attached.

Alterations.—These are permanent changes made either to the inside or outside of a structure including the surrounding grounds. Alterations inside the structure include any type of remodeling resulting in permanent modification of space; for example, construction of a breakfast nook in a kitchen. It may involve completely remodeling a room, such as a kitchen or bathroom, or a structural change, such as separation of living and dining areas by a permanent room divider. It may also include attached equipment installed in the house for the first time; i.e., built-in dishwasher. Alterations outside the structure consist of installing walks, driveways, fences, storm windows or doors, planting trees or shrubbery, or swimming pools built into the ground.

Replacements.—This refers to the *complete* substitution of a new piece of fixed equipment, surfacing, or fixed appliances for an old item that was previously there; for example, a new gas furnace or central air-conditioning system for one that no longer functioned properly. Excluded are appliances such as clothes washers, refrigerators, or window air-conditioners.

Repairs.—This refers to jobs necessary for maintenance and preventive care of the structure, property, or fixed equipment; for example, painting, papering, floor sanding, mending water pipes, and replacing parts of large equipment such as a furnace valve.

Plans for improvements during the next 12 months. (Parts A, C, E)—This item is restricted to owner-occupied, one-family homes on less than 10 acres without a commercial establishment or medical or dental office on the property. This item refers to the respondent's plans, if any, to make improvements on his property (additions, alterations, replacements, or repairs) during the 12-month period following the interview and whether the labor and/or materials for any one job would cost more or less than $100.

Purchase price of mobile home. (Parts A, E)—This item refers to owner-occupied, mobile homes and trailers on less than 10 acres. The purchase price is the total cost of the mobile home or trailer at the time of purchase including the down payment but excluding site costs or closing costs. The "not purchased" category refers to mobile homes and trailers that were not purchased by any occupant of the unit; for example, if the unit was acquired as a gift.

Year mobile home acquired. (Parts A, E)—This item pertains to owner-occupied, mobile homes and trailers on less than 10 acres. "Year acquired" is the calendar year that the current owner took possession of the mobile home or trailer, not the year the mobile home or trailer was manufactured. "Acquired" includes purchase as well as other forms of taking possession such as inheritance, gift, trade, and foreclosure.

Mobile home acquired new. (Parts A, E)—The data pertain to owner-occupied, mobile homes and trailers on less than 10 acres. "Acquired new" means that no other person or family lived in the mobile home or used it for a business, etc., before the present owner acquired it.

Contract rent. (Parts A, E)—Contract rent is the monthly rent agreed to, or contracted for, even if the furnishings, utilities, or services are included. The statistics on rent exclude one-family homes and mobile homes and trailers on 10 acres or more. Renter units occupied without payment of cash rent are shown separately as "no cash rent" in the rent tabulations.

Gross rent. (Parts, A, C, D, E, F)—The computed rent termed "gross rent" is the contract rent plus the estimated average monthly cost of utilities (electricity, gas, water) and fuels (oil, coal, kerosene, wood, etc.) if these items are paid for by the renter (or paid for him by someone else, such as a relative, welfare agency, or friend) in addition to rent. Contract rent is the monthly rent agreed to, or contracted for, regardless of any furnishings, utilities, or services that may be included. Thus, gross rent is intended to eliminate differentials which result from varying practices with respect to the inclusion of utilities and fuel as part of the rental payment. The estimated costs of water and fuels are reported on a yearly basis but they are converted to monthly figures in the computation process.

The statistics on rent exclude one-family houses on 10 acres or more. Renter units occupied without payment of cash rent are shown separately as "no cash rent" in the rent tabulations.

Gross rent in nonsubsidized housing. (Parts A, E)—The gross rent for nonsubsidized housing units excludes units reported in public housing projects, units with Federal, State, or local government rent subsidies, as well as one-family homes on 10 acres or more. Data on nonsubsidized units in this report are not based on government or local records; the figures are, therefore, subject to the ability of a respondent to properly classify his unit as subsidized or nonsubsidized housing.

Gross rent as percentage of income. (Parts A, C, E)—The yearly gross rent (monthly gross rent multiplied by 12) is expressed as a percentage of the total income of the family or primary individual. The percentage is presented for the same renter-occupied units for which gross rent was tabulated; thus, the statistics on gross rent as percentage of income reflect the exclusion of certain renter-occupied units. The percentage was computed separately for each unit and was rounded to the nearest whole number. For gross rent and income, the dollar amounts were used in the computation. Units for which no cash rent was paid and units occupied by families or primary individuals who reported no income or a net loss comprise the category "not computed."

The 1976 income statistics are for the 12 months prior to the date of the interview. For 1970, the income statistics cover the calendar year 1969.

Gross rent in nonsubsidized housing as percentage of income. (Parts A, E)—This item was computed in the same manner as "gross rent as percentage of income" except that rents and incomes for public and subsidized housing units were excluded. Data on nonsubsidized units in this report are not based on government or local records; they are, therefore, subject to the ability of a respondent to properly classify his unit as subsidized or nonsubsidized housing.

Inclusion in rent (parking facilities, garbage and trash collection, and furniture). (Part C)—Counts are shown separately for units in which parking facilities, garbage and trash collection, and furniture are included in the rent. The data are restricted to renter-occupied units for which cash rent is paid and exclude one-family homes on 10 acres or more.

Parking facilities.—The statistics refer to off-street parking facilities which are available in connection with the building. The facilities are provided by the landlord or management and must be available without additional cost to the renter. The parking facility may be a garage, carport, driveway, or open lot where the occupant may park his car off the street.

Garbage and trash collection.—Included are units which have garbage and trash collection service available in connection with the building. The service may be public or private and must be available without additional cost to the renter. If the garbage (food waste) is collected by one company and the trash (paper, cans, etc.) by another, the data refer to the garbage collection service. In tables 3, 6, and 9, separate counts are also shown for renter-occupied units reporting additional amounts paid for garbage and trash collection service.

Furniture.—The statistics refer to furnished apartments or houses in which the management supplied major pieces of furniture such as a bed, sofa, chest of drawers, and table and chairs for the use of the occupant. Refrigerator, cooking range or stove, lamps, and rugs are not considered furniture. Units in which the occupants rent furniture from some source other than the management are not classified as furnished units.

Rent asked. (Parts B, E)—For vacant units, the rent is the amount asked for the unit at the time of the interview and may differ from the rent contracted for when the unit was occupied. The data are for vacant, year-round units for rent, excluding one-family homes on 10 acres or more. The median rent asked is shown separately for units in which the rent includes payment for utilities (electricity, gas, and water) and fuels (oil, coal, kerosene, wood, etc.). Median rent asked is also shown for units in which the rent includes payment for utilities and fuels, as well as garbage and trash collection service.

Public, private, or subsidized housing. (Parts B, C, D, E)—A housing unit is classified as being in a "public housing project" if the structure in which the unit is located is owned by a local housing authority or other public agency, such as a housing and redevelopment authority or a housing development agency, and operated as public housing. These organizations may receive subsidies from the Federal or State government but the local agency owns the property. All other housing units are classified as "private housing."

Private housing units are further classified by whether the unit is subsidized; that is, the respondent pays a lower rent because a Federal, State, or local government program pays part of the cost of construction, building mortgage, or operating expenses. These programs include (1) the interest subsidy programs of the Department of Housing and Urban Development (HUD) for rental and cooperative housing for moderate-income families, (2) the rent supplement program where part of the rent for low-income families occupying certain types of rental housing projects is paid by HUD, and (3) the direct loan program of HUD for housing the elderly.

The statistics on public or subsidized housing exclude one-family homes on 10 acres or more and renter units occupied without payment of cash rent. In addition, the data are not based on government or local records; the figures are, therefore, subject to the ability of a respondent to properly classify his unit as public or private and, if private, as subsidized or nonsubsidized housing.

Household Characteristics

Household. (Parts A, B, C, D, E, F)—A household consists of all the persons who occupy a housing unit. By definition, the count of households is the same as the count of occupied housing units.

Head of household. (Parts A, B, C, D, E, F)—One person in each household is designated as the "head"; that is, the person who is regarded as the head by the members of the household. However, if a married woman living with her husband is reported as the head, her husband was considered the head for the purpose of simplifying the tabulations.

Household composition or type of household. (Parts A, B, C, D, E, F)—Statistics by age of head are presented separately for two-or-more-person households and for one-person households. Households having two or more persons are further subdivided as follows:

Male head, wife present, no nonrelatives.—Each household in this group consists of the head and his wife, and other persons, if any, all of whom are related to him. In parts B and F, the category "husband-wife" consists of the head and his wife and all other persons occupying the unit whether or not they are related to the head.

Other male head.—This category includes households with male heads who are married, but with wife absent because of separation or other reason where husband and wife maintain separate residences; and male heads who are widowed, divorced, or single. In parts A, C, D, and E, this category includes households with male head, wife present *and* nonrelatives living with them. In parts B and F, all "male head, wife present" households are included in the "husband-wife" category.

Female head.—This group comprises households with female heads regardless of their marital status. Included are female heads with no spouse and female heads whose husbands are living away from their families; for example, husbands in the Armed Forces living on military installations.

Households consisting of only one person are shown separately as "one-person households" and are not included in the subcategories "other male head" and "female head."

Family or primary individual. (Parts A, C, D, E, F)—Housing units are occupied by either "families" or "primary individuals." The term "family" refers to the head of a household and all (one or more) other persons living in the same household who are related to the head by blood, marriage, or adoption. If the head lives alone or with nonrelatives only, then the head is considered a "primary individual."

Married couples related to the head of a family are included in the family and are not considered as separate families. A lodger, servant, or other persons unrelated to the head is considered a member of the household but not of the family.

In the statistics on household composition, families are always included in one of the three major groups of two-or-more-person households. Primary individuals with nonrelatives living with them are tabulated as "other male head" or "female head." Primary individuals living alone are always tabulated as "one-person households."

Subfamily. (Parts A, B, C, D, E, F)—A subfamily is a married couple with or without children, or one parent with one or more own single (never married) children under 18 years old, living in a household and related to, but not including the head of the household or his wife. The most common example of a subfamily is a young married couple sharing the home of the husband's or wife's parents.

Age of head. (Parts A, C, D, E)—The age classification refers to the age reported for the head of the household as of his last birthday.

Persons 65 years old and over. (Parts A, D, E)—All persons, including the head, who are members of the household and

are 65 years old and over are included in the count of persons 65 years old and over.

Own children. (Parts A, B, C, D, E, F)—Statistics on presence of "own" children of household heads are shown in this report. A child under 18 years old is defined as an "own" child if he or she is a single (never married) son, daughter, stepchild, or adopted child of a household head. Own children of subfamilies are excluded from the total count of own children.

Other relative of head. (Parts A, B, E, F)—This category includes all persons related to the head by blood, marriage, or adoption except wife or child of head and members of subfamilies.

Nonrelative. (Parts A, B, C, D, E, F)—A nonrelative of the head is any person in the household who is not related to the head by blood, marriage, or adoption. Roomers, boarders, lodgers, partners, resident employees, wards, and foster children are included in this category.

Years of school completed by head. (Parts A, C, E)—The statistics refer to the highest grade of regular school completed and not to the highest grade attended. For persons still attending school, the highest grade completed is one less than the one in which they are currently enrolled. "Regular" school refers to formal education obtained in graded public, private, or parochial schools, colleges, universities, or professional schools, whether day or night school, and whether attendance was full or part time. That is, "regular schooling" is formal education which may advance a person toward an elementary or high school diploma, or college, university, or professional school degree. Schooling or tutoring in other than regular schools is counted only if the credits obtained are regarded as transferable to a school in the regular school system. Household heads whose highest grade completed was in a foreign school system or in an ungraded school were instructed to report the approximate equivalent grade (or years) in the regular United States school system. A head was not reported as having completed a given grade if he dropped out or failed to pass the last grade attended. Education received in the following types of schools is not counted as "regular schooling": Vocational schools, trade schools, business schools, and non-credit adult education classes.

Means of transportation and distance and travel time to work. (Parts A, E)—The statistics are restricted to household heads who had a job the week prior to the interview. A job is defined as a definite arrangement for regular part-time or full-time work every week or every month for pay. Heads who do not report to the same place of work every day comprise the "No fixed place of work" category.

Head's principal means of transportation to work.—If different means of transportation are used on different days, the means used most often is recorded. If more than one means of transportation is used each day, the means covering the greatest distance is recorded. A "carpool" is where one or more persons regularly ride in the car with the head; the head may share driving, drive others, or ride with someone else. The category "mass transportation" includes railroad, subway, elevated transportation system, bus and streetcar.

Distance from home to work.—The statistics refer to the one-way distance the head of household travels from home to work.

Travel time from home to work.—The data refer to the average time it takes the household head to travel one-way from home to work.

Income. (Parts A, C, D, E, F)—The statistics on income in the Annual Housing Survey are based on the respondent's reply to questions on income for the 12 months prior to the interview and is the sum of the amounts reported for wage and salary income, net self-employment income, Social Security or railroad retirement income, public assistance or welfare payments, and all other money income. The figures represent the amount of income received before deductions for personal income taxes, Social Security, union dues, bond purchases, health insurance premiums, Medicare deductions, etc.

In this report, the statistics relate to the money income of the family or primary individual occupying the housing unit; i.e., the sum of the income of the head of the family and all other members of the family 14 years old and over, or the income of the primary individual. Incomes of persons living in the unit but not related to the head of the household are not included in this sum.

Wage or salary income is defined as the total money earnings received for work performed as an employee at any time during the 12-month period prior to the interview. It includes wages, salaries, piece-rate payments, commissions, tips, cash bonuses, and Armed Forces pay. Net self-employment income is defined as net money income (gross receipts minus operating expenses) received from a business, professional practice, partnership, or farm in which the person was engaged on his own account.

Social Security or railroad retirement income includes cash receipts of Social Security pensions; survivors' benefits; disability insurance programs for retired persons, dependents of deceased insured workers, or disabled workers; and deductions for Medicare and health insurance premiums. Cash receipt of retirement, disability, and survivors' benefit payments made by the U.S. Government under the Railroad Retirement Act are also included. Separate payments received for hospital or other medical care are not included.

Income from all other sources includes money income received from sources such as periodic payments from estates and trust funds; dividends; interest; net rental income (or loss) from property rentals; net receipts from roomers or boarders; net royalties; public assistance or welfare payments which include cash receipts received from public assistance programs, such as old age assistance, aid to families with dependent children, and aid to the blind or totally disabled; unemployment insurance benefits; money received for transportation and/or subsis-

tence by persons participating in special governmental training programs such as the Area Redevelopment Act and the Manpower Development and Training Act; workmen's compensation cash benefits; periodic payments by the Veterans' Administration to disabled members of the Armed Forces or to survivors of deceased veterans; public or private pensions; periodic receipts from insurance policies or annuities; alimony or child support from persons who are not members of the household; net gambling gains; and nonservice scholarships and fellowships.

Receipts from the following sources were not included as income: Value of income "in kind," such as free living quarters, housing subsidies, food stamps, or food produced and consumed in the home; money received from the sale of property (unless the recipient was engaged in the business of selling such property); money borrowed; tax refund; withdrawal of bank deposits; accrued interest on "uncashed" savings bonds; exchange of money between relatives living in the same household; and gifts and lump-sum insurance payments, inheritances, and other types of lump-sum receipts.

The income statistics and the characteristics of the household refer to different periods in time. For 1976, the income data refer to the 12 months prior to the interview and the household characteristics refer to the date of the interview. For 1970, income data refer to the calendar year 1969, but the household characteristics refer to April 1, 1970. Thus, family income does not include amounts received by persons who were members of the family during all or part of the income period if these persons no longer resided with the family at the time of the interview. On the other hand, family income includes amounts reported by related persons who did not reside with the family during the entire income period but who were members of the family at the time of the interview. For most families, however, the income reported was received by persons who were members of the family throughout the income period.

There may be significant differences in the income data between the Annual Housing Survey and other Bureau of the Census' surveys and censuses. For example, the time period for income data in the Annual Housing Survey refers to the 12 months prior to the interview while other income data generally refer to the calendar year prior to the date of the interview. Additional differences in the income data may be attributed to factors such as the various ways income questions are asked, the sampling variability and nonsampling errors between the Annual Housing Survey and other Bureau surveys and censuses, survey procedures and techniques, and processing procedures.

Facsimile of the Annual Housing Survey Questionnaire: 1976

Form Approved: O.M.B. No. 41-R2771

PGM 1

1. Control number (cc 1) PSU | Segment | Serial

2. HH No. (cc 2)

3. Sample (cc 4) (Circle one) F1 or F2

NOTICE – All information which would permit identification of the individual will be held in strict confidence, and will be used only by persons engaged in and for the purposes of the survey. The information will not be disclosed or released to others for any purpose.

FORM AHS-2 (5-20-76)

U.S. DEPARTMENT OF COMMERCE
BUREAU OF THE CENSUS
ACTING AS COLLECTING AGENT FOR
DEPARTMENT OF HOUSING AND URBAN DEVELOPMENT

ANNUAL HOUSING SURVEY

NATIONAL SAMPLE – 1976

4. Type of Segment (cc 3)
1 ☐ Area
2 ☐ Address
3 ☐ Permit
4 ☐ Special place
5 ☐ CENSUP

5a. Interviewer name

b. Code

c. Date interview completed Month/day/year

d. Line No. of HH respondent (cc 10)

6a. Status of unit
(001) 1 ☐ Unit in sample last enumeration period – *Skip to 7*
☐ Unit in sample for first time this enumeration period – *Fill item 6b*

b. Reason for adding sample unit
2 ☐ New construction
3 ☐ Mobile home moved in
4 ☐ House moved in
5 ☐ Conversion of structure to more units
6 ☐ Conversion of nonresidential unit
7 ☐ Other – *Specify*

7. Type of Interview
Interview
(002) 1 ☐ Regular – (*One or more "Y's" in cc 11c*)
2 ☐ URE – (*All "N's" in cc 11c*) . . . . . .
} *Skip to Check Item A, page 13*
3 ☐ Vacant – *Skip to item 7a, page 4*
4 ☐ Noninterview

Section I (TRANSCRIBE FROM CONTROL CARD)

8. Reason for noninterview (cc 40d)
a. Type A
(003) 1 ☐ No one home
2 ☐ Temporarily absent
3 ☐ Refused
4 ☐ Unable to locate
5 ☐ Other occupied – *Specify*

b. Type B
(003) 6 ☐ Permanent or temporary business or commercial storage
7 ☐ OTHER unit; except unoccupied tent site or trailer site . . . . . .
} *Fill item 8e*
8 ☐ Unoccupied tent site or trailer site
10 ☐ Under construction – not ready
9 ☐ To be demolished. . . .
11 ☐ Condemned . . . . . .
22 ☐ Unfit, vandalized . . . .
23 ☐ Unfit, burned out . . . .
24 ☐ Unfit, other . . . . . .
12 ☐ Other – *Specify*
} *Fill items 8d and e*
13 ☐ Permit granted – construction not started

8. Reason for noninterview (cc 40d)
c. Type C
(003) 14 ☐ Unused line of listing sheet
15 ☐ Demolished
21 ☐ Disaster loss (fire, flood, etc.)
16 ☐ House or trailer moved
17 ☐ Merged – not in current sample
18 ☐ Built after April 1, 1970
19 ☐ Other – *Specify*
20 ☐ Unused permit – abandoned

d. Unit boarded-up (cc 40e)
(004) 1 ☐ Yes
2 ☐ No

(*Fill for Type B's only*)
e. Status of structure
(005) 1 ☐ Structure has no habitable housing unit
2 ☐ Structure has one or more habitable housing units

Section I – Continued.

QUESTIONNAIRE ITEMS TO BE FILLED FOR NONINTERVIEWS	TYPE A	TYPE B	TYPE C	QUESTIONNAIRE ITEMS TO BE FILLED FOR VACANT UNITS	
	I.D. Items 1* 2–5d** 6–7	I.D. Items 1* 2–5d** 6–7	I.D. Items 1* 2–5d** 6–7		I.D. Items 1* 2–7**
	Section I items 8a 10 11 13 14	Section I items 8b 8d and e (*Where appropriate*) 10 11 13	Section I items 8c		Section I items 9–11 13 14
					Section IIA, page 3
					Section IIB, pages 4–7

*NOTE – Fill item 1 only if it has not already been filled in by the Regional Office.

**NOTE – In item 5d enter the relationship of the person providing the information for the noninterview or vacant; e.g., landlady or neighbor. If no one was consulted, leave item 5d blank.

TRANSCRIBE FROM CONTROL CARD

9. Structure originally built (cc 6)
☐ April 1, 1970 or later
(006) Month (01–12) / Year
OR
(006) 1 ☐ 1969 to March 31, 1970
2 ☐ 1965–1968
3 ☐ 1960–1964
4 ☐ 1950–1959
5 ☐ 1940–1949
6 ☐ 1939 or earlier

12. OFFICE USE ONLY

13. Land use code (cc 37a–d)
(009) 1 ☐ A
2 ☐ B
3 ☐ C
4 ☐ D
5 ☐ E

10. Access (cc 9a)
(007) 1 ☐ Direct
2 ☐ Through another unit

11. Type of living quarters (cc 9b and c)
HOUSING UNIT
(008) 1 ☐ House, apartment, flat
2 ☐ HU in nontransient hotel, motel, etc.
3 ☐ HU permanent in transient hotel, motel, etc.
4 ☐ HU in rooming house
5 ☐ Mobile home or trailer with NO permanent room added
6 ☐ Mobile home or trailer WITH one or more permanent rooms added
7 ☐ HU not specified above – *Specify*

OTHER UNIT (*Treat as Type B Noninterview*)
8 ☐ Quarters not HU in rooming or boarding house
9 ☐ Unit not permanent in transient hotel, motel, etc.
10 ☐ Unoccupied tent site or trailer site
11 ☐ OTHER unit not specified above – *Specify*

14. Occupancy status (cc 40c)
(010) 1 ☐ Occupied – *Skip to Section IIIA, page 8*
2 ☐ Vacant – *Skip to Section IIA, page 3*
3 ☐ URE – *Skip to Section IIIA, page 8*

NOTES

Facsimile of the Annual Housing Survey Questionnaire: 1976—Continued

PGM 2

Section IIA — VACANT UNITS

TRANSCRIBE FROM CONTROL CARD

1a. Number of living quarters (cc 27a)	(022) 1 ☐ Mobile home or trailer (no permanent room attached) – *Skip to 3* 2 ☐ One, detached from any other building } *Go to b* 3 ☐ One, attached to one or more buildings } 4 ☐ 2 } *Skip to c* 5 ☐ 3 or 4 6 ☐ 5 to 9 7 ☐ 10 to 19 } *Skip to 2a* 8 ☐ 20 to 49 9 ☐ 50 or more
b. Other living quarters on property (cc 27d)	(025) 1 ☐ Yes 2 ☐ No
c. Commercial establishment on property (cc 27e)	(026) 1 ☐ Yes 2 ☐ No
d. Medical or dental office on property (cc 27f)	(027) 3 ☐ Yes 4 ☐ No
2a. Number of stories (floors) (cc 29a)	(031) 1 ☐ 1 to 3 – *Skip to 3* 2 ☐ 4 to 6 3 ☐ 7 to 12 4 ☐ 13 or more
b. Passenger elevator (cc 29b)	(032) 1 ☐ Yes 2 ☐ No
3. Number of rooms (cc 30)	(033) _____ Rooms
4. Working electric wall outlet (wallplug) in all rooms (cc 31)	(034) 1 ☐ Yes 2 ☐ No
5. Concealed wiring (cc 32)	(035) 1 ☐ Yes 2 ☐ No
6a. Source of water (cc 33a)	(036) 1 ☐ A public system or private company – ***END TRANSCRIPTION*** 2 ☐ An individual well – *Go to b* 3 ☐ Some other source – *Specify* – ***END TRANSCRIPTION*** _____
b. Type of well (cc 33b)	(037) 1 ☐ Drilled 2 ☐ Dug

END OF TRANSCRIPTION

FORM AHS-2 (8-20-76) Page 3

Section IIB — VACANT UNITS

7a. Is this unit intended for year-round use, for occupancy only on a seasonal basis or for use by migrant workers?	6 ☐ YEAR ROUND – *Ask b* Seasonal (241) 8 ☐ Summers only . . . . . } *Skip to 8* 9 ☐ Winters only . . . . . } 10 ☐ Other seasonal – *Specify in Notes on page 2* . . . . } 7 ☐ Migratory – *Skip to 8*
b. Is this house (apartment) for rent, for sale only, rented not occupied, sold not occupied, held for occasional use, or something else?	(038) 1 ☐ Vacant – for rent Vacant – for sale only 2 ☐ Regular ownership 3 ☐ Condominium ownership 4 ☐ Cooperative ownership 5 ☐ Rented, not occupied 6 ☐ Sold, not occupied 7 ☐ Held for occasional use 8 ☐ Other vacant – *Specify* _____
8. How many months has this house (apartment) been vacant?	(039) 1 ☐ Less than 1 month 2 ☐ 1 month up to 2 months 3 ☐ 2 months up to 6 months 4 ☐ 6 months up to 12 months 5 ☐ 1 year up to 2 years 6 ☐ 2 years or more
9. How many bedrooms are in this house (apartment)?	(058) _____ Bedrooms **OR** 0 ☐ None – *Skip to 11*
10a. Is it necessary to go through anyone's bedroom to get to any bathroom?	(059) 1 ☐ Yes 2 ☐ No
b. Is it necessary to go through anyone's bedroom to get to any other room?	(060) 1 ☐ Yes 2 ☐ No
11. Does this house (building) have complete kitchen facilities; that is, a kitchen sink with piped water, a refrigerator, and a range or a cookstove?	☐ Yes → **Are these facilities only for the use of the intended occupants?** (063) 1 ☐ Yes – Used for this household only 2 ☐ No – Also used by another household 3 ☐ No
12. Does this house (building) have complete plumbing facilities; that is, hot and cold piped water, a flush toilet and a bathtub or shower?	☐ Yes → **Are these facilities only for the use of the intended occupants?** (072) 1 ☐ Yes – Used for this household only – *Ask 13* 2 ☐ No – Also used by another household – *Skip to 14a* 3 ☐ No – *Skip to 14a*
13. How many complete bathrooms and half bathrooms does this house (apartment) have? A complete bathroom is a room with a flush toilet, bathtub or shower, and a washbasin with piped water. A half bathroom has at least a flush toilet or a bathtub or shower, but does not have all the facilities for a complete bathroom.	*(Mark only one box)* (073) 1 ☐ Complete plumbing facilities but not in one room 2 ☐ 1 complete bathroom 3 ☐ 1 complete bathroom plus a half bath with no flush toilet 4 ☐ 1 complete bathroom plus a half bath with flush toilet 5 ☐ 2 complete bathrooms 6 ☐ More than 2 complete bathrooms

FORM AHS-2 (8-20-76) Page 4

Facsimile of the Annual Housing Survey Questionnaire: 1976 —Continued

Section IIB – VACANT UNITS – Continued

14a. Is this house (building) connected to a public sewer?	(078) 1 ☐ Yes – *Skip to 15* 2 ☐ No
b. What means of sewage disposal does it have?	(079) 1 ☐ Septic tank or cesspool 2 ☐ Chemical toilet 3 ☐ Privy 4 ☐ Use facilities in another structure 5 ☐ Other – *Specify* _____
15. What type of heating equipment does this house (apartment) have? *(Read answer categories)* *(If more than one, mark MAIN type of heating equipment)*	(084) 1 ☐ A central warm-air furnace with ducts in individual rooms, or a heat pump 2 ☐ Steam or hot water system 3 ☐ Built-in electric units (permanently installed in wall, ceiling, or baseboard) 4 ☐ Floor, wall, or pipeless furnace 5 ☐ Room heaters WITH flue or vent burning gas, oil, or kerosene 6 ☐ Room heaters WITHOUT flue or vent burning gas, oil, or kerosene 7 ☐ Fireplaces, stoves, or portable room heaters 8 ☐ Unit has no heating equipment } *Skip to 17a*
16. How many rooms are there without hot air ducts or registers, radiators, or room heaters? *(Do not count kitchen and bathrooms)*	(086) 1 ☐ None 2 ☐ 1 room 3 ☐ 2 rooms 4 ☐ 3 rooms or more
17a. Does this house (apartment) have air conditioning, either individual room units or a central system?	(091) 1 ☐ Yes 2 ☐ No – *Skip to 18*
b. Which does it have?	(092) 1 ☐ Central – *Skip to 18* 2 ☐ Room units
c. How many room units?	(093) 1 ☐ 1 2 ☐ 2 or more
18. Is there a basement in this house (building)? *(A basement is an enclosed space in which persons can walk upright under all or part of the building.)*	(099) 1 ☐ Yes 2 ☐ No

CHECK ITEM A

VACANCY STATUS *(See item 7b, page 4)*

FOR SALE ONLY

(See Control Card item 27a)
- ☐ A condominium – *Skip to 20*
- ☐ One-unit structure – *Ask 19*
- ☐ Two-or-more-unit structure, or a mobile home or trailer – *Skip to 21*

FOR RENT

(See Control Card item 27a)
- ☐ One-unit structure – *Ask 19*
- ☐ Two-or-more-unit structure, or a mobile home or trailer – *Skip to 22*

☐ **ALL OTHERS** (See items 7a and 7b) (Other vacants, units rented or sold, units held for occasional use, seasonal, and similar units) – *Skip to Check Item C, page 7*

FORM AHS-2 (5-20-76) Page 5

Section IIB – VACANT UNITS – Continued

(If rural transcribe from cc item 37b. If urban ask or fill by observation.) 19. Does this place have 10 acres or more?	(109) 1 ☐ Yes, 10 acres or more 2 ☐ No, less than 10 acres

CHECK ITEM B

VACANT FOR SALE ONLY

If this is a –
- ☐ One-unit structure on less than 10 acres and there is no commercial establishment or medical or dental office on the property *(Control Card items 27e and f)* – *Ask 20*
- ☐ All others – *Skip to 27a*

VACANT FOR RENT

If this is a –
- ☐ One-unit structure on less than 10 acres – *Skip to 22*
- ☐ One-unit structure on 10 acres or more – *Skip to 27a*

20. What is the sale price asked for this property (condominium unit)? *SHOW FLASHCARD B*	(110) 1 ☐ Less than $5,000 2 ☐ $ 5,000 – $ 7,499 3 ☐ 7,500 – 9,999 4 ☐ 10,000 – 12,499 5 ☐ 12,500 – 14,999 6 ☐ 15,000 – 17,499 7 ☐ 17,500 – 19,999 8 ☐ 20,000 – 24,999 9 ☐ 25,000 – 29,999 10 ☐ 30,000 – 34,999 11 ☐ 35,000 – 39,999 12 ☐ 40,000 – 49,999 13 ☐ 50,000 – 59,999 14 ☐ 60,000 – 74,999 15 ☐ 75,000 or more
21. Is there a garage or carport on this property which is available for the use of occupants?	(043) 1 ☐ Yes 2 ☐ No } *Skip to 27a*
22. What is the MONTHLY rent? *(If rent is not to be paid by the month, mark the time period covered, compute the monthly rent in the "Notes" space, and enter the monthly rent on the line provided.)* *(Include site rent for mobile homes if it is to be paid separately.)*	(146) $_____ . [redacted] Per month (147) 1 ☐ More frequently than once a month 2 ☐ Less frequently than once a month 3 ☐ Once a month Notes
23. Is this house (apartment) in a public housing project; that is, is it owned by a local housing authority or other public agency?	(151) 1 ☐ Yes 2 ☐ No
24. In addition to rent, does the renter also pay for – a. Electricity?	(153) 1 ☐ Yes 2 ☐ No, included in rent 3 ☐ No, electricity not used
b. Gas?	(155) 1 ☐ Yes 2 ☐ No, included in rent 3 ☐ No, gas not used
c. Water?	(157) 1 ☐ Yes 2 ☐ No, included in rent or no charge
d. Oil, coal, kerosene, wood, etc.?	(159) 1 ☐ Yes 2 ☐ No, included in rent 3 ☐ No, these fuels not used or obtained free

FORM AHS-2 (5-20-76) Page 6

Facsimile of the Annual Housing Survey Questionnaire: 1976—Continued

Section IIB – VACANT UNITS – Continued

25. In addition to rent, does the renter also pay for garbage and trash collection? (161) 1 ☐ Yes 2 ☐ No

CHECK ITEM C (See Control Card item 27a)
☐ One-unit structure, or a mobile home or trailer – *Skip to 27a*
☐ Two-or-more-unit structure – *Ask 26a*

26a. Does the owner of this building/Do you (if speaking to the owner) live on this property? (172) 1 ☐ Yes – *Skip to 27a* 2 ☐ No 3 ☐ Don't know

b. Is there a resident manager, superintendent or janitor who lives on this property? (173) 1 ☐ Yes 2 ☐ No 3 ☐ Don't know

OBSERVATION
27a. Is the unit boarded-up? (239) 1 ☐ Yes 2 ☐ No

OBSERVATION
b. Are there any buildings (other than this building) that appear to be abandoned and/or are there any buildings with windows broken or boarded-up on this street? (240) 1 ☐ Yes 2 ☐ No

CHECK ITEM D (See Control Card item 27a)
☐ One-unit structure, or a mobile home or trailer – *End AHS-2 interview and go to Control Card item 39*
☐ Two-or-more-unit structure – *Go to 28a*

OBSERVATION
28a. Do the public halls in this building have light fixtures? (242) 1 ☐ Yes 2 ☐ No . . . . . 3 ☐ No public halls } *Skip to 29a*

b. Are the light fixtures in working order? (243) 1 ☐ All in working order 2 ☐ Some in working order 3 ☐ None in working order

29a. Are there loose, broken, or missing steps on any common stairways inside this building or attached to this building? (244) 1 ☐ Yes 2 ☐ No 3 ☐ No common stairways – *Skip to 30*

b. Are all stair railings firmly attached? (245) 1 ☐ Yes 2 ☐ No 3 ☐ No stair railings

OBSERVATION – Fill for 2 or more unit structures
30. How many stories (floors) are there from the main entrance of the building to the main entrance of the apartment? (289) 1 ☐ None, on same floor 2 ☐ One (up or down) 3 ☐ Two or more (up or down) } *SKIP to Check Item Y, page 40*

FORM AHS-2 (5-20-76) Page 7

Section IIIA – OCCUPIED UNITS (Include URE)

TRANSCRIBE FROM CONTROL CARD

1. Line number of household respondent (cc 10)
(011) _____

HOUSEHOLD CHARACTERISTICS – *DO NOT LIST URE'S ("N" IN 11C) UNLESS ENTIRE HOUSEHOLD IS URE*

2a. Line number (cc 10)	2b. Relationship to household head (cc 11b)	OFFICE USE ONLY	2c. Age (cc 14)	2d. Marital status (For persons 14+) (cc 15) 1 – Married 2 – Widowed 3 – Divorced 4 – Separated 5 – Never married ENTER CODE	2e. Race (cc 16) 1 – White 2 – Negro 3 – Other ENTER CODE	2f. Sex (cc 17) CIRCLE ONE Male	Female
PGM 3						1	2
						1	2
						1	2
						1	2
						1	2
						1	2
						1	2
						1	2
						1	2
						1	2
						1	2
						1	2
						1	2
						1	2
						1	2
						1	2
						1	2
						1	2
						1	2
						1	2

FORM AHS-2 (5-20-76) Page 8

Facsimile of the Annual Housing Survey Questionnaire: 1976—Continued

PGM 4

Section IIIA – OCCUPIED UNITS (Include URE) – Continued

TRANSCRIBE FROM CONTROL CARD

3. Highest grade completed by head (cc 19)

(012)
0 ☐ Never attended school

1 ☐ Kindergarten
2 ☐ First
3 ☐ Second
4 ☐ Third
5 ☐ Fourth
6 ☐ Fifth
7 ☐ Sixth
8 ☐ Seventh
9 ☐ Eighth
10 ☐ Ninth
11 ☐ Tenth
12 ☐ Eleventh
13 ☐ Twelfth

College (Academic years)

14 ☐ C1
15 ☐ C2
16 ☐ C3
17 ☐ C4
18 ☐ C5
19 ☐ C6 or more

4. Ethnic origin (cc 20)

(013)
1 ☐ Mexican-American
2 ☐ Chicano
3 ☐ Mexican
4 ☐ Mexicano
5 ☐ Puerto Rican
6 ☐ Cuban
7 ☐ Central or South American
8 ☐ Other Spanish – *Specify* _____
9 ☐ Other – *Specify* _____

5. When head moved in (cc 21)

After April 1, 1970

(014) Month (01–12) / Year

OR

(014)
1 ☐ 1965 to April 1, 1970
2 ☐ 1960 to 1964
3 ☐ 1950 to 1959
4 ☐ 1949 or earlier
} *Skip to 8*

6. Where head lived on April 1, 1970 (cc 22)

_____ County

_____ State

OR

(015) 0 ☐ Outside the United States – *Skip to 8*

Section IIIA – OCCUPIED UNITS (Include URE) – Continued

TRANSCRIBE FROM CONTROL CARD

7. Head lived inside the limits of a city, town, borough or village (cc 23)

(016)
1 ☐ Yes – Name of place _____
2 ☐ No

(017) ☐☐☐☐☐

8. Head in Armed Forces on April 1, 1970 (cc 24)

(018)
1 ☐ Yes
2 ☐ No

9. Tenure (cc 25a)

(019)
1 ☐ Owned or being bought
2 ☐ Owned or being bought as a cooperative
3 ☐ Owned or being bought as a condominium
4 ☐ Rented for cash by you or someone else
} *Skip to 11a*
5 ☐ Occupied without payment of cash rent

10a. Why no cash rent (cc 26a)

(020)
1 ☐ Provided by job
2 ☐ Provided by friend or relative
3 ☐ Other . . . . . .
} *Skip to 11a*

b. Type of job (cc 26b)

Farm related

(021)
1 ☐ Tenant farmer (rent in crops and/or livestock)
2 ☐ Farm manager
3 ☐ Farm laborer or farm foreman
4 ☐ Other – *Specify* _____

5 ☐ Nonfarm related

Facsimile of the Annual Housing Survey Questionnaire: 1976—Continued

Section IIIA – OCCUPIED UNITS (*Include URE*) – Continued

TRANSCRIBE FROM CONTROL CARD

11a. Number of living quarters (cc 27a)	(022) 1 ☐ Mobile home or trailer (no permanent room attached) 2 ☐ One, detached from any other building } Skip to *11d* 3 ☐ One, attached to one or more buildings } Skip to *11d* 4 ☐ 2 . . . . . } Skip to *11e* 5 ☐ 3 or 4 . . . . . } Skip to *11e* 6 ☐ 5 to 9 7 ☐ 10 to 19 8 ☐ 20 to 49 9 ☐ 50 or more } Skip to *13a*
b. Anchored mobile home (cc 27b)	(023) 1 ☐ Yes 2 ☐ No 3 ☐ Don't know
c. In group of 6 or more mobile homes (cc 27c)	(024) 1 ☐ Yes 2 ☐ No } Skip to *12a*
☐ Renter occupied – Skip to *11e* **d. Other living quarters on property** (cc 27d)	(025) 1 ☐ Yes 2 ☐ No
e. Commercial establishment on property (cc 27e)	(026) 1 ☐ Yes 2 ☐ No
f. Medical or dental office on property (cc 27f)	(027) 1 ☐ Yes 2 ☐ No } Skip to *13a*
12a. Year mobile home (trailer) acquired (cc 28a)	(028) 19 _____
b. Mobile home (trailer) new when acquired (cc 28b)	(029) 1 ☐ Yes 2 ☐ No
c. Purchase price (cc 28c)	(030) $ _____ . (00) Purchase price } Skip to *14* 0 ☐ Not purchased
13a. Number of stories (floors) (cc 29a)	(031) 1 ☐ 1 to 3 – Skip to *14* 2 ☐ 4 to 6 3 ☐ 7 to 12 4 ☐ 13 or more
b. Passenger elevator (cc 29b)	(032) 1 ☐ Yes 2 ☐ No
14. Number of rooms (cc 30)	(033) _____ Rooms
15. Working electric wall outlet (wall plug) in each room (cc 31)	(034) 1 ☐ Yes 2 ☐ No
16. Concealed wiring (cc 32)	(035) 1 ☐ Yes 2 ☐ No

FORM AHS-2 (5-20-76) Page 11

Section IIIA – OCCUPIED UNITS (*Include URE*) – Continued

TRANSCRIBE FROM CONTROL CARD

17a. Source of water (cc 33a)	(036) 1 ☐ A public system or private company – Skip to *18a* 2 ☐ An individual well – *Fill 17b* 3 ☐ Some other source – *Specify* – Skip to *18a*
b. Type of well (cc 33b)	(037) 1 ☐ Drilled 2 ☐ Dug
☐ Two-or-more unit structure – Skip to *19* **18a. Storm windows** (cc 34a)	(040) 1 ☐ Yes, all windows 2 ☐ Yes, some windows 3 ☐ No
b. Storm doors (cc 34b)	(041) 1 ☐ Yes, all doors 2 ☐ Yes, some doors 3 ☐ No
c. Attic or roof insulation (cc 34c)	(042) 1 ☐ Yes 2 ☐ No 3 ☐ Don't know
☐ Rented for cash or occupied without payment of cash rent – Skip to 20 **19. Garage or carport available** (cc 35)	(043) 1 ☐ Yes 2 ☐ No
20. Cooking fuel (cc 36)	(044) Gas → 1 ☐ From underground pipes serving the neighborhood 2 ☐ Bottled, tank, or LP 3 ☐ Electricity 4 ☐ Fuel oil, kerosene, etc. 5 ☐ Coal or coke 6 ☐ Wood 7 ☐ Other fuel 8 ☐ No fuel used
21. Use of telephone (cc 38a)	(045) 1 ☐ Yes 2 ☐ No

END OF TRANSCRIPTION

NOTES

FORM AHS-2 (5-20-76) Page 12

Facsimile of the Annual Housing Survey Questionnaire: 1976—Continued

Section IIIB – OCCUPIED UNITS – *(Include URE)*

CHECK ITEM A

Mark all 3 parts (See cc 21)

(1) Household head lived here last 90 days . . . . . (055) 1 ☐ Yes 2 ☐ No

(2) Household head lived here last winter . . . . . (056) 1 ☐ Yes 2 ☐ No

(3) Household head **MOVED** here during the last 12 months . . . . . (057) 1 ☐ Yes 2 ☐ No

35. How many bedrooms do you have in your house (apartment)? Count rooms used mainly for sleeping even if used for other purposes.

(058) _____ Bedrooms

OR

0 ☐ None – *Skip to 38*

36a. Is it necessary to go through anyone's bedroom to get to any bathroom?

(059) 1 ☐ Yes 2 ☐ No

b. Is it necessary to go through anyone's bedroom to get to any other room?

(060) 1 ☐ Yes 2 ☐ No

CHECK ITEM B

(See cc 11c) Do not count persons with usual residence elsewhere unless entire household is URE.

☐ Household has 1 or 2 persons – *Skip to 38*

☐ Household has 3 or more persons – *Ask 37a*

37a. Are any bedrooms used for sleeping by 3 or more persons?

☐ Yes → **How many bedrooms are used for sleeping by 3 or more persons?**

(061) 1 ☐ 1 bedroom
2 ☐ 2 or more bedrooms
3 ☐ No – *Skip to 38*

b. Are any of the persons who use this bedroom (these bedrooms) 13 years of age or older?

(062) 1 ☐ Yes 2 ☐ No

38. Do you have complete kitchen facilities in this house (building); that is, a kitchen sink with piped water, a refrigerator and a range or a cookstove?

(063) 1 ☐ Yes – For this household only
2 ☐ Yes – Also used by another household
3 ☐ No – *Skip to 40*

39a. Are the kitchen sink, refrigerator, and range or cookstove all in usable condition?

(064) 1 ☐ Yes – *Skip to Check Item C*
2 ☐ No

b. Which of the items are not in usable condition?
(Mark all that apply)

(065) 1 ☐ Kitchen sink
2 ☐ Refrigerator
3 ☐ Range or cookstove
} *Skip to Check Item C*

40. Do you have piped water –

a. In this building?

(066) 1 ☐ Yes – *Skip to Check Item C*
2 ☐ No

b. Available within 1/4 mile?

(067) 1 ☐ Yes
2 ☐ No
} *Skip to 45b*

FORM AHS-2 (5-20-76)

Page 13

Section IIIB – OCCUPIED UNITS *(Include URE)* – Continued

CHECK ITEM C

Household head lived here last 90 days (See *Check Item A(1), page 13*)

☐ Yes – *Ask 41a*
☐ No – *Skip to 42*

41a. At any time in the last 90 days were you COMPLETELY without running water?

(068) 1 ☐ Yes
2 ☐ No – *Skip to 42*

b. Were you completely without running water for 6 consecutive hours or more?

(069) 1 ☐ Yes
2 ☐ No . . . . . .
3 ☐ Don't know
} *Skip to 42*

c. How many times?

(070) 1 ☐ 1
2 ☐ 2
3 ☐ 3 or more

d. What was the (most common) reason you were completely without water for 6 consecutive hours or more – was it because of problems inside the building or problems outside the building?

(071) 1 ☐ Inside – *Specify problem* ↙

2 ☐ Outside – *Specify problem* ↙

42. Do you have complete plumbing facilities in this house (building); that is, hot and cold piped water, a flush toilet and a bathtub or shower?

(072) 1 ☐ Yes – For this household only
2 ☐ Yes – Also used by another household
3 ☐ No . . . . . .
} *Skip to 45a*

43. How many complete bathrooms and half bathrooms do you have?

A complete bathroom is a room with a flush toilet, bathtub or shower, and a washbasin with piped water. A half bathroom has at least a flush toilet or a bathtub or shower, but does not have all the facilities for a complete bathroom.

(Mark only one box)

(073) 1 ☐ Complete plumbing facilities but not in one room
2 ☐ 1 complete bathroom
3 ☐ 1 complete bathroom plus half bath with no flush toilet
4 ☐ 1 complete bathroom plus half bath with flush toilet
5 ☐ 2 complete bathrooms
6 ☐ More than 2 complete bathrooms
} *Skip to 45a*

CHECK ITEM D

Household head lived here last 90 days (See *Check Item A(1), page 13*)

☐ Yes – *Ask 44a*
☐ No – *Skip to 45a*

44a. At any time in the last 90 days was there a breakdown in your flush toilet; that is, was it completely unusable?

(074) 1 ☐ Yes
2 ☐ No – *Skip to 45a*

b. Did any of these breakdowns last 6 consecutive hours or more?

(075) 1 ☐ Yes
2 ☐ No – *Skip to 45a*

c. How many of these breakdowns were there?

(076) 1 ☐ 1
2 ☐ 2
3 ☐ 3
4 ☐ 4 or more

d. What was the (most common) reason you were completely without the use of your flush toilet for 6 consecutive hours or more – was it because of problems inside the building or problems outside the building?

(077) 1 ☐ Inside – *Specify problem* ↙

2 ☐ Outside – *Specify problem* ↙

FORM AHS-2 (5-20-76)

Page 14

Facsimile of the Annual Housing Survey Questionnaire: 1976—Continued

Section IIIB – OCCUPIED UNITS (*Include URE*) – Continued

45a. Is this house (building) connected to a public sewer? (078) 1 ☐ Yes – *Skip to Check Item E* 2 ☐ No

b. What means of sewage disposal do you use? (079)
1 ☐ Septic tank or cesspool
2 ☐ Chemical toilet . . . . . .
3 ☐ Privy . . . . . .
4 ☐ Use facilities in another structure . . .
5 ☐ Other – *Describe* _____
} *Skip to 47*

CHECK ITEM E Household head lived here last 90 days (*See Check Item A(1), page 13*)
☐ Yes – *Ask 46a*
☐ No – *Skip to 47*

46a. At any time in the last 90 days was there a breakdown in your public sewer (septic tank or cesspool); that is, was it completely unusable? (080) 1 ☐ Yes 2 ☐ No – *Skip to 47*

b. Did any of these breakdowns last 6 consecutive hours or more? (081)
1 ☐ Yes
2 ☐ No . . . . . .
3 ☐ Don't know
} *Skip to 47*

c. How many of these breakdowns were there? (082) 1 ☐ 1 2 ☐ 2 3 ☐ 3 or more

47. How is your house (apartment) heated – by gas, oil, electricity, or with some other fuel? (083)
Gas
1 ☐ From underground pipes serving the neighborhood
2 ☐ Bottled, tank, or LP
3 ☐ Fuel oil, kerosene, etc.
4 ☐ Electricity
5 ☐ Coal or coke
6 ☐ Wood
7 ☐ Other fuel
8 ☐ No fuel used

48. What type of heating equipment does your house (apartment) have? (*Read answer categories*) (*Mark heating equipment used most*) (084)
1 ☐ **A central warm-air furnace with ducts in individual rooms, or a heat pump**
2 ☐ **Steam or hot water system**
3 ☐ **Built-in electric units (permanently installed in wall, ceiling, or baseboard)**
4 ☐ **Floor, wall, or pipeless furnace**
5 ☐ **Room heaters WITH flue or vent burning gas, oil, or kerosene**
6 ☐ **Room heaters WITHOUT flue or vent burning gas, oil, or kerosene**
7 ☐ **Fireplaces, stoves, or portable room heaters**
} *Skip to Check Item G*
8 ☐ **Unit has no heating equipment** – *Skip to 53a*

FORM AHS-2 (5-20-76) Page 15

Section IIIB – OCCUPIED UNITS (*Include URE*) – Continued

CHECK ITEM F Household head lived here LAST WINTER (*See Check Item A(2), page 13*)
☐ Yes – *Ask 49*
☐ No – *Skip to 50*

49. During the winter of . . . (year), when your regular heating system was working, did you, at any time, have to use additional sources of heat because your regular system did not provide enough heat? Do not include additional sources of heat used solely because of the current energy shortage. (*Additional sources of heat may be the kitchen stove, a fireplace, or a portable heater.*) (085) 1 ☐ Yes 2 ☐ No

50. How many rooms do you have without hot air ducts or registers, radiators, or room heaters? Do not count kitchen or bathrooms. (086)
1 ☐ None
2 ☐ 1 room
3 ☐ 2 rooms
4 ☐ 3 or more rooms

CHECK ITEM G Household head lived here LAST WINTER (*See Check Item A(2), page 13*)
☐ Yes – *Ask 51a*
☐ No – *Skip to 53a*

51a. At any time during the winter of . . . (year), was there a breakdown in your heating equipment; that is, was it completely unusable for 6 consecutive hours or more? (087) 1 ☐ Yes 2 ☐ No – *Skip to 52a*

b. How many times did that happen? (088) 1 ☐ 1 2 ☐ 2 3 ☐ 3 4 ☐ 4 or more

52a. During the winter of . . . (year), did you completely close certain rooms for a week or longer because you couldn't get them warm? Do not include rooms closed solely for the purpose of saving fuel due to the current energy shortage. (*Include kitchens and bathrooms*) (089) 1 ☐ Yes 2 ☐ No – *Skip to 53a*

b. Which rooms? (*Mark all that apply*) (090)
1 ☐ Living room
2 ☐ Dining room
3 ☐ One or more bedrooms
4 ☐ Other – *Specify* _____

53a. Do you have air conditioning, either individual room units or a central system? (091) 1 ☐ Yes 2 ☐ No – *Skip to Check Item H*

b. Which do you have? (092) 1 ☐ Central – *Skip to Check Item H* 2 ☐ Room units

c. How many room units do you have? (093) 1 ☐ 1 2 ☐ 2 or more

FORM AHS-2 (5-20-76) Page 16

Facsimile of the Annual Housing Survey Questionnaire: 1976—Continued

Section IIIB – OCCUPIED UNITS *(Include URE)* – Continued

CHECK ITEM H

Household head lived here last 90 days *(See Check Item A(1), page 13)*
- ☐ Yes – *Ask 54a*
- ☐ No – *Skip to 55a*

54a. Have any electric fuses or breaker switches blown in your house (apartment) in the last 90 days? (094)
1 ☐ Yes
2 ☐ No . . . . . } *Skip to 55a*
3 ☐ Don't know

b. How many times did this happen? (095)
1 ☐ 1
2 ☐ 2
3 ☐ 3 or more

55a. Does your house (apartment) have garbage collection service (either public or private)? (096)
1 ☐ Yes
2 ☐ No . . . . . } *Skip to 55c*
3 ☐ Don't know

b. How often is the garbage collected? (097)
1 ☐ Less than once a week
2 ☐ Once a week . . . . . .
3 ☐ Twice a week . . . . . } *Skip to 56a*
4 ☐ Three or more times a week
5 ☐ Don't know . . . . . .

c. How do you dispose of your garbage?
(If more than one method used, mark the one used most.) (098)
1 ☐ Incinerator
2 ☐ Trash chute or compactor
3 ☐ Garbage disposal
4 ☐ Carry out to be picked up
5 ☐ Other – *Specify* _____

56a. Is there a basement in this house (building)? (099)
(A basement is an enclosed space in which persons can walk upright under all or part of the building.)
1 ☐ Yes
2 ☐ No – *Skip to 57*

b. Does the basement show any signs of water having leaked in from the outside? (100)
1 ☐ Yes
2 ☐ No
3 ☐ Don't know

57. Does the roof of this house (building) leak? (101)
1 ☐ Yes
2 ☐ No
3 ☐ Don't know

58a. Does this house (apartment) have open cracks or holes in the interior walls or ceiling? (102)
(Do not include hairline cracks)
1 ☐ Yes
2 ☐ No

b. Does this house (apartment) have holes in the floors? (103)
1 ☐ Yes
2 ☐ No

59a. Is there any area of broken plaster on the ceiling or inside walls which is larger than this piece of paper? (104)
(SHOW CLOSED QUESTIONNAIRE)
1 ☐ Yes
2 ☐ No

b. Is there any area of peeling paint on the ceiling or inside walls which is larger than this piece of paper? (105)
(SHOW CLOSED QUESTIONNAIRE)
1 ☐ Yes
2 ☐ No

FORM AHS-2 (5-20-76) Page 17

Section IIIB – OCCUPIED UNITS *(Include URE)* – Continued

CHECK ITEM I

- ☐ If "Yes" was marked in any of the six previous questions 56b, 57, 58a, 58b, 59a, and/or 59b – *Ask 60*
- ☐ Any entry other than "Yes" in ALL of the above items – *Skip to Check Item J*

60. Is. . .*(Specify the condition(s) mentioned in any of the six previous questions)* **so objectionable that you would like to move from this house?** (106)
1 ☐ Yes
2 ☐ No

CHECK ITEM J

Household head lived here last 90 days *(See Check Item A(1), page 13)*
- ☐ Yes – *Ask 61a*
- ☐ No – *Skip to Check Item K*

61a. At any time in the last 90 days have you seen any mice or rats, or signs of mice or rats in this house (building)? (107)
1 ☐ Yes
2 ☐ No – *Skip to Check Item K*

b. Is this house (building) serviced by an exterminator regularly, only when needed, irregularly, or not at all? (108)
(Include only exterminator service for mice or rats)
1 ☐ Regularly
2 ☐ Only when needed
3 ☐ Irregularly
4 ☐ Not at all

CHECK ITEM K

TENURE (cc item 25a)
- ☐ **OWNED AS A COOPERATIVE** – *Skip to 80*
- ☐ **OWNED AS A CONDOMINIUM** – *Skip to 63*

OWNED OR BEING BOUGHT
(See cc item 27a)
- ☐ One-unit structure, or a mobile home or trailer – *Ask 62*
- ☐ Two-or-more-unit structure – *Skip to 80*

RENTED FOR CASH
(See cc item 27a)
- ☐ One-unit structure – *Ask 62*
- ☐ Two-or-more-unit structure, or a mobile home or trailer – *Skip to 71*

☐ **OCCUPIED WITHOUT PAYMENT OF CASH RENT** – *Ask 62*

(If rural transcribe from cc item 37b. If urban ask or fill by observation.)
62. Does this place have 10 acres or more? (109)
1 ☐ Yes
2 ☐ No

CHECK ITEM L

(See Check Item K)

OWNED OR BEING BOUGHT
If this is a –
- ☐ One-unit structure on less than 10 acres and there is no commercial establishment or medical or dental office on the property ("No" in Control Card items 27e and f) – *Ask 63*
- ☐ Mobile home or trailer on less than 10 acres – *Skip to 64a*
- ☐ All others – *Skip to 80*

RENTED FOR CASH
If this is a –
- ☐ One-unit structure on less than 10 acres – *Skip to 71*
- ☐ One-unit structure on 10 acres or more – *Skip to 80*

OCCUPIED WITHOUT PAYMENT OF CASH RENT
If this is a –
- ☐ One-unit structure on less than 10 acres – *Skip to Check Item N, page 22*
- ☐ One-unit structure on 10 acres or more – *Skip to 80*
- ☐ Two-or-more-unit structure, or a mobile home or trailer – *Skip to Check Item N, page 22*

FORM AHS-2 (5-20-76) Page 18

Facsimile of the Annual Housing Survey Questionnaire: 1976—Continued

Section IIIB – OCCUPIED UNITS *(Include URE)* – Continued

63. How much do you think this property, that is, house and lot, (condominium unit) would sell for on today's market? *SHOW FLASHCARD B*	(110) 1 ☐ Less than $5,000 2 ☐ $ 5,000 – $ 7,499 3 ☐ 7,500 – 9,999 4 ☐ 10,000 – 12,499 5 ☐ 12,500 – 14,999 6 ☐ 15,000 – 17,499 7 ☐ 17,500 – 19,999 8 ☐ 20,000 – 24,999 9 ☐ 25,000 – 29,999 10 ☐ 30,000 – 34,999 11 ☐ 35,000 – 39,999 12 ☐ 40,000 – 49,999 13 ☐ 50,000 – 59,999 14 ☐ 60,000 – 74,999 15 ☐ 75,000 or more
CHECK ITEM M	*(See Control Card item 25a)* ☐ **OWNED AS A CONDOMINIUM** – *Skip to 80* ☐ All others – *Skip to 65*
64a. Do you own the mobile home (trailer) SITE or is it rented?	(111) 1 ☐ Owned – *Skip to c* 2 ☐ Rented – *Ask b*
b. What is the MONTHLY rent for the site?	0 ☐ Occupied without payment of cash rent (112) $ _____ . 00
c. Do you have an installment loan or contract on this mobile home (trailer) or do you own it free and clear?	(113) 1 ☐ Installment loan or contract – *Skip to 66a* 2 ☐ Owned free and clear – *Skip to 67a*
65. Do you have a mortgage, deed of trust, or land contract on this property, or do you own it free and clear?	(114) 1 ☐ Mortgage, deed of trust, or land contract 2 ☐ Owned free and clear – *Skip to 67a*
66a. In regard to the mortgage (loan), what are the required payments to the lender? If more than one mortgage (loan) on this property (mobile home or trailer), give sum of payments. *(If there are separate loans on the mobile home and its site, combine amounts.)*	(115) $ _____ . 00 PER (116) 1 ☐ Month 2 ☐ Year ☐ Other – Specify _____
b. In regard to the mortgage (loan), do the required payments include – (1) Real estate taxes on this property?	(117) 1 ☐ Yes 2 ☐ No
(2) Fire and hazard insurance?	(118) 1 ☐ Yes 2 ☐ No
c. (1) What kind of mortgage (loan) do you have? *SHOW FLASHCARD C*	(119) 1 ☐ Federal Housing Administration 2 ☐ Veterans Administration 3 ☐ Farmers Home Administration ☐ None of the above } *Skip to 68*
(2) Is your mortgage (loan) privately insured? Do not count borrowers life insurance. *(Private mortgage insurance insures the lender if the borrower fails to keep up his mortgage payments.)*	(119) 4 ☐ Yes 5 ☐ No 6 ☐ Don't know } *Skip to 68*

FORM AHS-2 (5-20-76) Page 19

Section IIIB – OCCUPIED UNITS *(Include URE)* – Continued

67a. Did you place or assume a mortgage (loan) when you acquired this property (mobile home)?	(120) 1 ☐ Yes – *Skip to 68* 2 ☐ No
b. How did you acquire this property (mobile home)?	(121) 1 ☐ Inheritance or gift 2 ☐ Paid all cash 3 ☐ Other manner – Specify _____
68. Do you pay for – a. (1) Electricity?	(122) 1 ☐ Yes 2 ☐ No, electricity not used – *Skip to b(1)*
(2) What is the average MONTHLY cost?	(123) $ _____ . 00
b. (1) Gas?	(124) 1 ☐ Yes 2 ☐ No, gas not used – *Skip to c(1)*
(2) What is the average MONTHLY cost?	(125) $ _____ . 00
c. (1) Oil, coal, kerosene, wood, etc.?	(126) 1 ☐ Yes 2 ☐ No, these fuels not used or obtained free – *Skip to d(1)*
(2) What is the YEARLY cost?	(127) $ _____ . 00
d. (1) Fire and hazard insurance? *(Also include if part of mortgage payments.)*	(128) 1 ☐ Yes 2 ☐ No – *Skip to e(1)*
(2) What is the YEARLY cost?	(129) $ _____ . 00
e. (1) Real estate taxes? *(Also include if part of mortgage payments.)*	(130) 1 ☐ Yes 2 ☐ No – *Skip to f(1)*
(2) What is the YEARLY cost? *(Do not include taxes in arrears from previous years.)*	(131) $ _____ . 00
f. (1) Water supply and sewage disposal, separately from real estate taxes?	(132) 1 ☐ Yes 2 ☐ No or payment included in real estate taxes – *Skip to g(1)*
(2) What is the YEARLY cost?	(133) $ _____ . 00
g. (1) Garbage and trash collection, separately from real estate taxes?	(134) 1 ☐ Yes 2 ☐ No or payment included in real estate taxes – *Skip to 69a*
(2) What is the YEARLY cost?	(135) $ _____ . 00

FORM AHS-2 (5-20-76) Page 20

Facsimile of the Annual Housing Survey Questionnaire: 1976—Continued

Section IIIB – OCCUPIED UNITS *(Include URE)* – Continued

69a. During the past 12 months – (1) Were any additions made to your property such as a room, basement, porch, or garage?	(136) 1 ☐ Yes 2 ☐ No – *Skip to b(1)*
(2) Did any job cost $100 or more?	(137) 1 ☐ Yes 2 ☐ No
b. (1) Have any alterations been made to your property such as remodeling the kitchen or a bathroom, installing walks, driveways, fences, storm windows or doors, or planting trees or shrubbery?	(138) 1 ☐ Yes 2 ☐ No – *Skip to c(1)*
(2) Did any job cost $100 or more?	(139) 1 ☐ Yes 2 ☐ No
c. (1) Have you had any replacement jobs on your property such as resurfacing the roof or outer walls, replacing gutters or downspouts, or replacing or installing fixed heating, electrical, or plumbing equipment? (Do not include appliances such as clothes washers, refrigerators, window air conditioners, etc.)	(140) 1 ☐ Yes 2 ☐ No – *Skip to d(1)*
(2) Did any job cost $100 or more?	(141) 1 ☐ Yes 2 ☐ No
d. (1) Have you made any repairs on your property such as painting or papering a room, or patching a driveway or broken fence?	(142) 1 ☐ Yes 2 ☐ No – *Skip to 70a*
(2) Did any job cost $100 or more?	(143) 1 ☐ Yes 2 ☐ No
70a. In the next 12 months, do you plan to make any additions, alterations, replacements, or repairs of the type I just asked you about?	(144) 1 ☐ Yes 2 ☐ No . . . . . 3 ☐ Don't know } *Skip to 80*
b. Do you expect any job to cost $100 or more?	(145) 1 ☐ Yes . . . . 2 ☐ No . . . . . 3 ☐ Don't know } *Skip to 80*
71. What is the MONTHLY rent? *(If rent is not paid by the month, mark the time period covered, compute MONTHLY rent in "Notes" space, and enter monthly rent on the line provided.)* *(Do not include site rent for mobile homes if it is paid separately.)*	(146) $ _____ . ■ Per month (147) 1 ☐ More frequently than once a month 2 ☐ Less frequently than once a month 3 ☐ Once a month Notes

FORM AHS-2 (5-20-76)

Section IIIB – OCCUPIED UNITS *(Include URE)* – Continued

CHECK ITEM N	*(See Control Card item 27a)* ☐ Mobile home or trailer – *Ask 72a* ☐ All others – *Skip to 73*
72a. Do you own the mobile home site or is it rented?	(148) 1 ☐ Owned – *Skip to 75* 2 ☐ Rented
b. What is the MONTHLY rent for the site?	(149) $ _____ . ■ 0 ☐ Occupied without payment of cash rent – *Skip to 75*
c. Is the site rent included with the rent for the mobile home?	(150) 1 ☐ Yes 2 ☐ No } *Skip to 75*
73. Is this house (apartment) in a public housing project; that is, is it owned by a local housing authority or other public agency?	(151) 1 ☐ Yes – *Skip to 75* 2 ☐ No
74. Are you paying a lower rent because the Federal, State, or local Government is paying part of the cost?	(152) 1 ☐ Yes 2 ☐ No
75. (In addition to your rent) do you pay for – **a.** (1) Electricity?	(153) 1 ☐ Yes 2 ☐ No, included in rent or supplied free 3 ☐ No, electricity not used } *Skip to b(1)*
(2) What is the average MONTHLY cost?	(154) $ _____ . ■
b. (1) Gas?	(155) 1 ☐ Yes 2 ☐ No, included in rent or supplied free 3 ☐ No, gas not used } *Skip to c(1)*
(2) What is the average MONTHLY cost?	(156) $ _____ . ■
c. (1) Water?	(157) 1 ☐ Yes 2 ☐ No, included in rent or no charge – *Skip to d(1)*
(2) What is the YEARLY cost?	(158) $ _____ . ■
d. (1) Oil, coal, kerosene, wood, etc.?	(159) 1 ☐ Yes 2 ☐ No, included in rent 3 ☐ No, these fuels not used or obtained free } *Skip to 76a*
(2) What is the YEARLY cost?	(160) $ _____ . ■

FORM AHS-2 (5-20-76)

Facsimile of the Annual Housing Survey Questionnaire: 1976—Continued

Section IIIB – OCCUPIED UNITS (*Include URE*) – Continued

76a. (In addition to your rent) do you pay for garbage and trash collection?	(161) 1 ☐ Yes 2 ☐ No – *Skip to Check Item O*
b. What is the YEARLY cost?	(162) $ _____ . ■
CHECK ITEM O	(*See Check Item K, page 18*) ☐ Rented for cash – *Ask 77a* ☐ Occupied without payment of cash rent – *Skip to Check Item P*
77a. Do you rent this apartment (house) furnished or unfurnished?	(163) 1 ☐ Furnished 2 ☐ Unfurnished – *Skip to 77c*
b. Is the cost of this furniture included in the rent, or do you pay for it separately?	(164) 1 ☐ Included in rent – *Skip to 78a* 2 ☐ Separately – *Skip to 77d*
c. Do you rent furniture from some other source?	(165) 1 ☐ Yes 2 ☐ No – *Skip to 78a*
d. What is the MONTHLY cost?	(166) $ _____ . ■
78a. Are offstreet parking facilities available in connection with this building?	(167) 1 ☐ Yes 2 ☐ No – *Skip to 78e*
b. Do you rent such a space?	(168) 1 ☐ Yes 2 ☐ No or available at no extra charge – *Skip to 78e*
c. What is the MONTHLY cost for this parking space?	(169) $ _____ . ■
d. Is the cost of the parking space included in the $ . . . (rent entered in 71), or do you pay for it separately?	(170) 1 ☐ Included in rent 2 ☐ Separately . . . } *Skip to Check Item P.*
e. Do you rent a parking space in the neighborhood other than that connected with the building?	(171) 1 ☐ Yes 2 ☐ No
CHECK ITEM P	(*See Control Card item 27a*) ☐ One-unit structure, or a mobile home or trailer – *Skip to 80* ☐ Two-or-more-unit structure – *Ask 79a*
79a. Does the owner of this building live on this property?	(172) 1 ☐ Yes – *Skip to 80* 2 ☐ No 3 ☐ Don't know
b. Is there a resident manager, superintendent, or janitor who lives on this property?	(173) 1 ☐ Yes 2 ☐ No 3 ☐ Don't know
80. Do you or any member of your household own a second home or other living quarters which you occupy sometime during the year? Do not include units which are occupied as usual residence by caretakers, custodians, housekeepers or relatives.	(174) 1 ☐ Yes 2 ☐ No

FORM AHS-2 (5-20-76) Page 23

Section IIIB – OCCUPIED UNITS (*Include URE*) – Continued

81a. How many cars or passenger automobiles are owned or regularly used by members of your household? (*Count company cars kept at home, do NOT count trucks.*)	(175) 1 ☐ None 2 ☐ 1 3 ☐ 2 4 ☐ 3 5 ☐ 4 or more
b. How many trucks of one-ton capacity or less are owned or regularly used by members of your household? (*Count company trucks kept at home.*)	(176) 1 ☐ None . . . 2 ☐ 1 . . . . . 3 ☐ 2 or more } *Skip to Check Item Q, page 25*

82. FOR OFFICE USE

NOTES

FORM AHS-2 (5-20-76) Page 24

Facsimile of the Annual Housing Survey Questionnaire: 1976—Continued

Section IIIB – OCCUPIED UNITS (*Include URE*) – Continued

CHECK ITEM Q

- ☐ URE household (*See item 7, page 1*) – *Skip to 105, page 30*
  (*See Check Item A(3), page 13*)
- ☐ Head moved here during the last 12 months – *Ask 83*
- ☐ Head has lived here 12 months or longer – *Skip to 102a, page 29*

83. The following questions are about the place where . . . (head) lived before moving here. What was the address of . . .'s (head) previous residence?

Address (*Number and street*)

City or town

County State ZIP code

OR

(177) 1 ☐ Outside the United States – *Skip to 102a, page 29*

84. What is the main reason . . . (head) moved from his previous residence?
(*Write all reasons mentioned below, and then mark the main reason.*)

(178)

EMPLOYMENT
1 ☐ Job transfer
2 ☐ Entered or left U.S. Armed Forces
3 ☐ Retirement
4 ☐ New job or looking for work
5 ☐ Commuting reasons
6 ☐ To attend school
7 ☐ Other

FAMILY
8 ☐ Needed larger house or apartment
9 ☐ Widowed
10 ☐ Separated
11 ☐ Divorced
12 ☐ Moved to be closer to relatives
13 ☐ Newly married
14 ☐ Family increased
15 ☐ Family decreased
16 ☐ Wanted to establish own household
17 ☐ Other

OTHER
18 ☐ Neighborhood overcrowded
19 ☐ Change in racial or ethnic composition of neighborhood
20 ☐ Wanted better neighborhood
21 ☐ Wanted to own residence
22 ☐ Lower rent or less expensive house
23 ☐ Wanted better house
24 ☐ Displaced by urban renewal, highway construction, or other public activity
25 ☐ Displaced by private action
26 ☐ Schools
27 ☐ Wanted to rent residence
28 ☐ Wanted residence with more conveniences
29 ☐ Natural disaster
30 ☐ Wanted change of climate
31 ☐ Other

FORM AHS-2 (5-20-76)

Section IIIB – OCCUPIED UNITS (*Include URE*) – Continued

85a. Was . . . (head) the head of the household in his previous residence at the time he moved?
(179) 1 ☐ Yes
☐ Respondent is the head – *Skip to INTERVIEWER INSTRUCTION*
☐ Respondent is not the head – *Ask 85b*
2 ☐ No – *Skip to 102a, page 29*

b. Were you also a member of . . .'s (head) household in the previous residence?
(180) 1 ☐ Yes
2 ☐ No

INTERVIEWER INSTRUCTION ➡ If the respondent is the head, or "Yes" was marked in 85b – *Ask questions 86–101 in terms of "your" previous residence.* If "No" was marked in 85b – *Ask questions 86–101 in terms of "head's" previous residence.*

86. How many rooms were in . . .'s (your) (head) previous residence? Do not count bathrooms, porches, balconies, halls, foyers, or half-rooms.
(181) _____ Number

87. How many bedrooms were in . . .'s (your) (head) previous residence? Count rooms used mainly for sleeping, even if used for other purposes.
(182) _____ Number
0 ☐ None

88. How many persons were in . . .'s (your) (head) previous residence at the time . . . (you) (head) moved?
(183) _____ Number

89. Did . . . (you) (head) have complete plumbing facilities in . . .'s (your) (head) previous residence (building); that is, hot and cold piped water, a flush toilet, and a bathtub or shower?
☐ Yes ➡ **Were these facilities used by . . .'s (your) (head) household only?**
(184) 1 ☐ Yes – Used for that household only
2 ☐ No – Also used by another household
3 ☐ No

90. How many living quarters, both occupied and vacant, were in the building where . . .'s (your) (head) previous residence was located?
(185) 1 ☐ Mobile home or trailer (no permanent room attached)
2 ☐ One, detached from any other building
3 ☐ One, attached to one or more buildings
4 ☐ 2
5 ☐ 3 or 4
6 ☐ 5 to 9
7 ☐ 10 to 19
8 ☐ 20 to 49
9 ☐ 50 or more

91a. Was . . .'s (your) (head) previous residence owned or being bought by someone in the household?
☐ Yes
Was it owned as a cooperative or condominium?
(186) 1 ☐ No – *Skip to Check Item R*
2 ☐ Yes, a cooperative – *Skip to 102a, page 29*
3 ☐ Yes, a condominium – *Skip to 93*
☐ No – *Ask 91b*

b. Was it rented for cash rent or occupied without payment of cash rent?
(186) 4 ☐ Rented for cash
5 ☐ Occupied without payment of cash rent

FORM AHS-2 (5-20-76)

Facsimile of the Annual Housing Survey Questionnaire: 1976—Continued

Section IIIB – OCCUPIED UNITS *(Include URE)* – Continued

CHECK ITEM R

TENURE OF PREVIOUS RESIDENCE *(See item 91, page 26)*

OWNED OR BEING BOUGHT

(See item 90, page 26)
- ☐ One-unit structure – *Ask 92a*
- ☐ Two-or-more-unit structure, or a mobile home or trailer – *Skip to 102a, page 29*

RENTED FOR CASH OR OCCUPIED WITHOUT PAYMENT OF CASH RENT

(See item 90, page 26)
- ☐ One-unit structure – *Skip to 94*
- ☐ Two-or-more-unit structure, or a mobile home or trailer – *Skip to Check Item S*

92a. Was that house on a place of 10 acres or more? (187) 1 ☐ Yes – *Skip to 102a, page 29* 2 ☐ No

b. Was there a commercial establishment or medical or dental office on the property? (188) 1 ☐ Yes – *Skip to 102a, page 29* 2 ☐ No

93. What was the value of that property when . . . (you) (head) moved; that is, about how much did that property (house and lot) (condominium unit), sell for, or would it have sold for, had it been for sale?

SHOW FLASHCARD B

(189)
1 ☐ Less than $5,000
2 ☐ $ 5,000 – $ 7,499
3 ☐ 7,500 – 9,999
4 ☐ 10,000 – 12,499
5 ☐ 12,500 – 14,999
6 ☐ 15,000 – 17,499
7 ☐ 17,500 – 19,999
8 ☐ 20,000 – 24,999
9 ☐ 25,000 – 29,999
10 ☐ 30,000 – 34,999
11 ☐ 35,000 – 39,999
12 ☐ 40,000 – 49,999
13 ☐ 50,000 – 59,999
14 ☐ 60,000 – 74,999
15 ☐ 75,000 or more

Skip to 102a, page 29

94. Was that house on a place of 10 acres or more? (190) 1 ☐ Yes – *Skip to 102a, page 29* 2 ☐ No

CHECK ITEM S

(See item 91, page 26)
- ☐ Rented for cash – *Ask 95*
- ☐ Occupied without payment of cash rent – *Skip to 96*

95. What was the MONTHLY rent for . . .'s (your) (head) previous apartment (house)?
(If rent was not paid by the month, write the amount and the time period covered in the "Notes" space, then compute MONTHLY rent and enter on the line provided.)
(Include site rent for mobile homes if it was paid separately.)

(191) $ _____ . 00 Per month

NOTES

96. Was that house (apartment) in a public housing project; that is, was it owned by a local housing authority or other public agency? (192) 1 ☐ Yes – *Skip to 98* 2 ☐ No

97. Did . . . (you) (head) pay a lower rent because the Federal, State, or local Government was paying part of the cost? (193) 1 ☐ Yes 2 ☐ No

FORM AHS-2 (5-20-76)

Page 27

Section IIIB – OCCUPIED UNITS *(Include URE)* – Continued

98. (In addition to rent), did . . . (you) (head) pay for –

a. (1) Electricity? (194) 1 ☐ Yes; 2 ☐ No, included in rent or supplied free; 3 ☐ No, electricity not used — *Skip to b(1)*

(2) What was the average MONTHLY cost? (195) $ _____ . 00

b. (1) Gas? (196) 1 ☐ Yes; 2 ☐ No, included in rent or supplied free; 3 ☐ No, gas not used — *Skip to c(1)*

(2) What was the average MONTHLY cost? (197) $ _____ . 00

c. (1) Water? (198) 1 ☐ Yes; 2 ☐ No, included in rent or no charge – *Skip to d(1)*

(2) What was the YEARLY cost? (199) $ _____ . 00

d. (1) Oil, coal, kerosene, wood, etc.? (200) 1 ☐ Yes; 2 ☐ No, included in rent; 3 ☐ No, these fuels not used or obtained free — *Skip to 99a*

(2) What was the YEARLY cost? (201) $ _____ . 00

99a. (In addition to rent), did . . . (you) (head) pay for garbage and trash collection? (202) 1 ☐ Yes 2 ☐ No – *Skip to Check Item T*

b. What was the YEARLY cost? (203) $ _____ . 00

CHECK ITEM T

(See item 91, page 26)
- ☐ Rented for cash – *Ask 100a*
- ☐ Occupied without payment of cash rent – *Skip to 102a, page 29*

100a. Did . . . (you) (head) rent the apartment (house) furnished or unfurnished? (204) 1 ☐ Furnished 2 ☐ Unfurnished – *Ask 100c*

b. Was the cost of the furniture included in the rent or did . . . (you) (head) pay for it separately? (205) 1 ☐ Included in rent – *Skip to 101a* 2 ☐ Separately – *Ask 100d*

c. Did . . . (you) (head) rent furniture from some other source? (206) 1 ☐ Yes 2 ☐ No – *Skip to 101a*

d. What was the MONTHLY cost? (207) $ _____ . 00

FORM AHS-2 (5-20-76)

Page 28

Facsimile of the Annual Housing Survey Questionnaire: 1976—Continued

Section IIIB – OCCUPIED UNITS *(Include URE)* – Continued

101a. Were offstreet parking facilities available in connection with the building?	(208) 1 ☐ Yes 2 ☐ No – *Skip to 101e*
b. Did . . . (you) (head) rent such a space?	(209) 1 ☐ Yes 2 ☐ No or available at no extra charge – *Skip to 101e*
c. What was the MONTHLY cost for that parking space?	(210) $_____ . 00
d. Was the cost of the parking space included in the $ . . . (rent entered in 95), or did . . . (you) (head) pay for it separately?	(211) 1 ☐ Included in rent 2 ☐ Separately . . . } *Skip to 102a*
e. Did . . . (you) (head) rent a parking space in the neighborhood other than that connected with the building?	(212) 1 ☐ Yes 2 ☐ No

NOTE – Ask all categories in 102a before proceeding to 102b.

NOTE – Ask 102b only for those categories in 102a which were answered "Yes."

102a. The following questions are concerned with different aspects of your PRESENT neighborhood. Here is a list of conditions which many people have on their streets. Which, if any, do you have?		b. Does the (condition) bother you?	c. Is it so objectionable that you would like to move from the neighborhood?
(1) Street or highway noise?	(213) 1 ☐ Yes 2 ☐ No *	(1) 3 ☐ Yes – Ask c 4 ☐ No	5 ☐ Yes 6 ☐ No
(2) Heavy traffic?	(214) 1 ☐ Yes 2 ☐ No *	(2) 3 ☐ Yes – Ask c 4 ☐ No	5 ☐ Yes 6 ☐ No
(3) Streets or roads continually in need of repair, or open ditches?	(215) 1 ☐ Yes 2 ☐ No *	(3) 3 ☐ Yes – Ask c 4 ☐ No	5 ☐ Yes 6 ☐ No
(4) Roads impassable due to snow, water, etc.?	(216) 1 ☐ Yes 2 ☐ No *	(4) 3 ☐ Yes – Ask c 4 ☐ No	5 ☐ Yes 6 ☐ No
(5) Poor street lighting?	(217) 1 ☐ Yes 2 ☐ No *	(5) 3 ☐ Yes – Ask c 4 ☐ No	5 ☐ Yes 6 ☐ No
(6) Neighborhood crime?	(218) 1 ☐ Yes 2 ☐ No *	(6) 3 ☐ Yes – Ask c 4 ☐ No	5 ☐ Yes 6 ☐ No
(7) Trash, litter, or junk in the streets (roads), or on empty lots, or on properties in this neighborhood?	(219) 1 ☐ Yes 2 ☐ No *	(7) 3 ☐ Yes – Ask c 4 ☐ No	5 ☐ Yes 6 ☐ No
(8) Boarded-up or abandoned structures?	(220) 1 ☐ Yes 2 ☐ No *	(8) 3 ☐ Yes – Ask c 4 ☐ No	5 ☐ Yes 6 ☐ No
(9) Occupied housing in rundown condition?	(221) 1 ☐ Yes 2 ☐ No *	(9) 3 ☐ Yes – Ask c 4 ☐ No	5 ☐ Yes 6 ☐ No
(10) Industries, businesses, stores, or other nonresidential activities?	(222) 1 ☐ Yes 2 ☐ No *	(10) 3 ☐ Yes – Ask c 4 ☐ No	5 ☐ Yes 6 ☐ No
(11) Odors, smoke, or gas?	(223) 1 ☐ Yes 2 ☐ No *	(11) 3 ☐ Yes – Ask c 4 ☐ No	5 ☐ Yes 6 ☐ No
(12) Noise from airplane traffic?	(224) 1 ☐ Yes 2 ☐ No *	(12) 3 ☐ Yes – Ask c 4 ☐ No	5 ☐ Yes 6 ☐ No

NOTE – If "Yes" was answered for one or more of the categories in 102a, ask 102b.

FORM AHS-2 (5-20-76)

Section IIIB – OCCUPIED UNITS *(Include URE)* – Continued

NOTE – Ask ALL categories in 103a before proceeding to 103b.

NOTE – Ask 103b only for those categories in 103a which were answered "No."

103. The following questions are concerned with neighborhood services. a. Do you have adequate or satisfactory –		b. Is the (service) so inadequate or unsatisfactory that you would like to move from the neighborhood?
(1) Public transportation?	(225) 1 ☐ Yes 2 ☐ No 3 ☐ Don't know	(226) 1 ☐ Yes 2 ☐ No
(2) Schools?	(227) 1 ☐ Yes 2 ☐ No 3 ☐ Don't know	(228) 1 ☐ Yes 2 ☐ No
(3) Neighborhood shopping such as grocery stores or drug stores?	(229) 1 ☐ Yes 2 ☐ No 3 ☐ Don't know	(230) 1 ☐ Yes 2 ☐ No
(4) Police protection?	(231) 1 ☐ Yes 2 ☐ No 3 ☐ Don't know	(232) 1 ☐ Yes 2 ☐ No
(5) Fire protection?	(233) 1 ☐ Yes 2 ☐ No 3 ☐ Don't know	(234) 1 ☐ Yes 2 ☐ No
(6) Hospitals or health clinics?	(235) 1 ☐ Yes 2 ☐ No 3 ☐ Don't know	(236) 1 ☐ Yes 2 ☐ No

NOTE – If "No" was answered for one or more categories in 103a, ask 103b.

104a. In view of all the things we have talked about, how would you rate this NEIGHBORHOOD as a place to live – would you say it is excellent, good, fair or poor?	(237) 1 ☐ Excellent 2 ☐ Good 3 ☐ Fair 4 ☐ Poor
b. How would you rate this HOUSE (building) as a place to live – would you say it is excellent, good, fair or poor?	(238) 1 ☐ Excellent 2 ☐ Good 3 ☐ Fair 4 ☐ Poor
OBSERVATION 105. Are there any buildings that appear to be abandoned and/or are there any buildings with windows broken or boarded-up on this street?	(239) 1 ☐ Yes 2 ☐ No

CHECK ITEM U:

☐ URE Household *(See item 7, page 1)* – *Ask 106*

(See Control Card item 27a)

☐ A one-unit structure, or a mobile home or trailer – *Skip to 109*

☐ Two-or-more-unit structure – *Skip to 107a*

FORM AHS-2 (5-20-76)

Facsimile of the Annual Housing Survey Questionnaire: 1976—Continued

Section IIIC – OCCUPIED UNITS (*Include URE*) – Continued

(Ask for URE Households only) 106. **Is this UNIT intended for year-round use, for occupancy only on a seasonal basis or for use by migrant workers?**	(241) 6 ☐ YEAR ROUND (occupied temporarily at time of interview) Seasonal 8 ☐ Summers only 9 ☐ Winters only 10 ☐ Other seasonal – Specify in notes 7 ☐ Migratory *Fill items 112 and 113 and Go to Control Card item 38a*
OBSERVATION 107a. **Do the public halls in this building have light fixtures?**	(242) 1 ☐ Yes 2 ☐ No 3 ☐ No public halls *Skip to 108a*
b. **Are the light fixtures in working order?**	(243) 1 ☐ All in working order 2 ☐ Some in working order 3 ☐ None in working order
108a. **Are there loose, broken, or missing steps on any common stairways inside this building or attached to this building?**	(244) 1 ☐ Yes 2 ☐ No 3 ☐ No common stairways – *Skip to 109*
b. **Are all stair railings firmly attached?**	(245) 1 ☐ Yes 2 ☐ No 3 ☐ No stair railings
109. **In the last 12 months, how much did . . . earn in wages, salaries, tips and commissions (before taxes and deductions)?** *(Obtain family income for head and all persons 14+ in household related to head by blood, marriage, or adoption. If the family has more than six members 14+, combine the amounts for all other persons on the last "Amount" line.)*	Line No. / Amount (Dollars only) (246) ____ (247) $ ____ . 00 (248) ____ (249) $ ____ . 00 (250) ____ (251) $ ____ . 00 (252) ____ (253) $ ____ . 00 (254) ____ (255) $ ____ . 00 (256) ____ (257) $ ____ . 00
110a. **In the past 12 months, how much did this family (you) earn in net income from its (your) own business, professional practice or partnership?** *(Exclude income previously reported in item 109.)*	(258) $ ____ . 00 (259) 1 ☐ None 2 ☐ Lost money *(Enter amount LOST on line above)*
b. **In the past 12 months, how much did this family (you) earn in net income from its (your) own farm or ranch?** *(Exclude income previously reported in items 109 and 110a.)*	(260) $ ____ . 00 (261) 1 ☐ None 2 ☐ Lost money *(Enter amount LOST on line above)*

Section IIIB – OCCUPIED UNITS – Continued

NOTE – Ask 111a for all categories before asking 111b.

(Obtain family income for head and all persons 14+ in household related to head by blood, marriage, or adoption.)

111a. **In the past 12 months, did any member of this family (you) receive any money from –**

NOTE – Ask 111b only for those categories in 111a which were answered "Yes."

111b. **How much was received from (source of income) in the past 12 months?**

(1) **Social Security or Railroad Retirement payments?**	(262) 1 ☐ Yes 2 ☐ No	(263) $ ____ . 00
(2) **Estates, trusts or dividends?**	(264) 1 ☐ Yes 2 ☐ No	(265) $ ____ . 00
(3) **Interest on savings accounts or bonds?**	(266) 1 ☐ Yes 2 ☐ No	(267) $ ____ . 00
(4) **Net rental income?**	(268) 1 ☐ Yes 2 ☐ No	(269) $ ____ . 00
(5) **Welfare payments or other public assistance?**	(270) 1 ☐ Yes 2 ☐ No	(271) $ ____ . 00
(6) **Unemployment compensation?**	(272) 1 ☐ Yes 2 ☐ No	(273) $ ____ . 00
(7) **Workmen's compensation?**	(274) 1 ☐ Yes 2 ☐ No	(275) $ ____ . 00
(8) **Government employee pensions?**	(276) 1 ☐ Yes 2 ☐ No	(277) $ ____ . 00
(9) **Veterans payments?**	(278) 1 ☐ Yes 2 ☐ No	(279) $ ____ . 00
(10) **Private pensions or annuities?**	(280) 1 ☐ Yes 2 ☐ No	(281) $ ____ . 00
(11) **Alimony or child support?**	(282) 1 ☐ Yes 2 ☐ No	(283) $ ____ . 00
(12) **Regular contributions from persons not living in this household?**	(284) 1 ☐ Yes 2 ☐ No	(285) $ ____ . 00
(13) **Anything else?**	(286) 1 ☐ Yes 2 ☐ No	(287) $ ____ . 00

NOTE – If "Yes" was answered for one or more of the categories in 111a, ask 111b.

OBSERVATION – Fill for mobile home in group of 6 or more. 112. **How many mobile homes are in this group?**	(288) 1 ☐ 6–99 2 ☐ 100 or more
OBSERVATION – Fill for 2 or more unit structures 113. **How many stories (floors) are there from the main entrance of the building to the main entrance of the apartment?**	(289) 1 ☐ None, on same floor 2 ☐ One (up or down) 3 ☐ Two or more (up or down)
CHECK ITEM V	*(See Control Card item 11b)* ☐ Household contains only family members – *Skip to Check Item W, page 36* ☐ Household contains persons 14+ NOT RELATED TO THE HEAD by blood, marriage or adoption – *Ask 114*

Facsimile of the Annual Housing Survey Questionnaire: 1976—Continued

NOTES

FORM AHS-2 (5-20-76)

Page 33

Section IIIB – OCCUPIED UNITS – Continued

114. In the last 12 months, how much did . . . earn in wages, salaries, tips and commissions (before taxes and deductions)? ——→

(Obtain income for persons 14 + in household NOT RELATED TO HEAD by blood, marriage or adoption.)

115a. In the past 12 months, how much did . . . earn in net income from his/her own business, professional practice or partnership? ——→

b. In the past 12 months, how much did . . . earn in net income from his/her own farm or ranch? ——→

NOTE – Ask 116b for each "Yes" response in 116a. Ask 116a (and 116b, as appropriate) for all categories before asking 116c.

116a. In the past 12 months did . . . (names of persons 14 + NOT RELATED TO HEAD by blood, marriage or adoption) receive any money from –		116b. Who received this type of income? (Enter line numbers)
(1) Social Security or Railroad Retirement payments? . . .	(290) 1 ☐ Yes 2 ☐ No	_____
(2) Estates, trusts or dividends?	(291) 1 ☐ Yes 2 ☐ No	_____
(3) Interest on savings accounts or bonds?	(292) 1 ☐ Yes 2 ☐ No	_____
(4) Net rental income?	(293) 1 ☐ Yes 2 ☐ No	_____
(5) Welfare payments or other public assistance?	(294) 1 ☐ Yes 2 ☐ No	_____
(6) Unemployment compensation?	(295) 1 ☐ Yes 2 ☐ No	_____
(7) Workmen's compensation?	(296) 1 ☐ Yes 2 ☐ No	_____
(8) Government employee pensions?	(297) 1 ☐ Yes 2 ☐ No	_____
(9) Veterans payments?	(298) 1 ☐ Yes 2 ☐ No	_____
(10) Private pensions or annuities?	(299) 1 ☐ Yes 2 ☐ No	_____
(11) Alimony or child support?	(300) 1 ☐ Yes 2 ☐ No	_____
(12) Regular contributions from persons not living in this household?	(301) 1 ☐ Yes 2 ☐ No	_____
(13) Anything else?	(302) 1 ☐ Yes 2 ☐ No	_____

NOTES (303)

FORM AHS-2 (5-20-76)

Page 34

Facsimile of the Annual Housing Survey Questionnaire: 1976—Continued

(304) _____ Line No.	(323) _____ Line No.	(342) _____ Line No.	(361) _____ Line No.
114. (305) $ _____ . 00	114. (324) $ _____ . 00	114. (343) $ _____ . 00	114. (362) $ _____ . 00
115a. (306) $ _____ . 00 (307) 1 ☐ None 2 ☐ Lost money (Enter amount LOST on line above)	115a. (325) $ _____ . 00 (326) 1 ☐ None 2 ☐ Lost money (Enter amount LOST on line above)	115a. (344) $ _____ . 00 (345) 1 ☐ None 2 ☐ Lost money (Enter amount LOST on line above)	115a. (363) $ _____ . 00 (364) 1 ☐ None 2 ☐ Lost money (Enter amount LOST on line above)
b. (308) $ _____ . 00 (309) 1 ☐ None 2 ☐ Lost money (Enter amount LOST on line above)	b. (327) $ _____ . 00 (328) 1 ☐ None 2 ☐ Lost money (Enter amount LOST on line above)	b. (346) $ _____ . 00 (347) 1 ☐ None 2 ☐ Lost money (Enter amount LOST on line above)	b. (365) $ _____ . 00 (366) 1 ☐ None 2 ☐ Lost money (Enter amount LOST on line above)
116c. How much did . . . receive from (source of income) in the past 12 months?	116c. How much did . . . receive from (source of income) in the past 12 months?	116c. How much did . . . receive from (source of income) in the past 12 months?	116c. How much did . . . receive from (source of income) in the past 12 months?
(1) (310) $ _____ . 00	(1) (329) $ _____ . 00	(1) (348) $ _____ . 00	(1) (367) $ _____ . 00
(2) (311) $ _____ . 00	(2) (330) $ _____ . 00	(2) (349) $ _____ . 00	(2) (368) $ _____ . 00
(3) (312) $ _____ . 00	(3) (331) $ _____ . 00	(3) (350) $ _____ . 00	(3) (369) $ _____ . 00
(4) (313) $ _____ . 00	(4) (332) $ _____ . 00	(4) (351) $ _____ . 00	(4) (370) $ _____ . 00
(5) (314) $ _____ . 00	(5) (333) $ _____ . 00	(5) (352) $ _____ . 00	(5) (371) $ _____ . 00
(6) (315) $ _____ . 00	(6) (334) $ _____ . 00	(6) (353) $ _____ . 00	(6) (372) $ _____ . 00
(7) (316) $ _____ . 00	(7) (335) $ _____ . 00	(7) (354) $ _____ . 00	(7) (373) $ _____ . 00
(8) (317) $ _____ . 00	(8) (336) $ _____ . 00	(8) (355) $ _____ . 00	(8) (374) $ _____ . 00
(9) (318) $ _____ . 00	(9) (337) $ _____ . 00	(9) (356) $ _____ . 00	(9) (375) $ _____ . 00
(10) (319) $ _____ . 00	(10) (338) $ _____ . 00	(10) (357) $ _____ . 00	(10) (376) $ _____ . 00
(11) (320) $ _____ . 00	(11) (339) $ _____ . 00	(11) (358) $ _____ . 00	(11) (377) $ _____ . 00
(12) (321) $ _____ . 00	(12) (340) $ _____ . 00	(12) (359) $ _____ . 00	(12) (378) $ _____ . 00
(13) (322) $ _____ . 00	(13) (341) $ _____ . 00	(13) (360) $ _____ . 00	(13) (379) $ _____ . 00

Notes

FORM AHS-2 (5-20-76) Page 35

CHECK ITEM W

(See Control Card item 25a)

☐ OWNED or BEING BOUGHT (Regular, condominium, or cooperative ownership) – Ask 117a

☐ Rented for cash or occupied without payment of cash rent – Skip to 117b

117a. Do you have insurance on your home and its contents for any of the following?

(1) Theft . . . . . (380) 1 ☐ Yes 2 ☐ No 3 ☐ Don't know

(2) Floods . . . . . (381) 1 ☐ Yes 2 ☐ No 3 ☐ Don't know

(3) Earthquakes . . . . . (382) 1 ☐ Yes 2 ☐ No 3 ☐ Don't know

Skip to 118a after filling 117a

b. Do you have insurance on your household contents (furniture and belongings) for any of the following?

(1) Fire . . . . . (383) 1 ☐ Yes 2 ☐ No 3 ☐ Don't know

(2) Theft . . . . . (384) 1 ☐ Yes 2 ☐ No 3 ☐ Don't know

(3) Hazards (such as flood, windstorm, earthquake) . . . . . (385) 1 ☐ Yes 2 ☐ No 3 ☐ Don't know

118a. At your present address have you ever applied for and been refused fire or theft insurance or hazard insurance such as flood, windstorm, earthquake, etc., BECAUSE OF WHERE YOU LIVE?

(386) 1 ☐ Yes
2 ☐ No . . . . .
3 ☐ Don't know
} Skip to 119

b. What type of insurance coverage have you been refused because of where you live?

(387) 1 ☐ Fire only
2 ☐ Theft only
3 ☐ Hazard only
4 ☐ Fire and theft
5 ☐ Fire and hazard
6 ☐ Theft and hazard
7 ☐ Fire, theft and hazard

Notes

FORM AHS-2 (5-20-76) Page 36

Facsimile of the Annual Housing Survey Questionnaire: 1976—Continued

↓~PGM 5

Section IIIB – OCCUPIED UNITS – Continued

Line number of HEAD

119. Did . . . (head) have a job last week?
1 ☐ Yes
2 ☐ No – *Skip to Check Item Y, page 40*

120. What is . . .'s (head) principal means of transportation to work?
(390) 1 ☐ Truck . . . . . } 2 ☐ Car or carpool
(391) 1 ☐ Drives alone
2 ☐ Shares driving
3 ☐ Drives others
4 ☐ Rides with someone else
5 ☐ Walks only
6 ☐ Works at home – *Skip to Check Item Y, page 40*
7 ☐ Railroad
8 ☐ Subway or elevated
9 ☐ Bus or streetcar
10 ☐ Taxicab
11 ☐ Motorcycle
13 ☐ Bicycle
12 ☐ Other means – *Specify* _____

121. Does . . . (head) usually REPORT to the same location to begin work each day?
(395) 3 ☐ Yes
4 ☐ No

122. Does . . . (head) work in an incorporated city, town, borough or village?
(396) 1 ☐ Yes
2 ☐ No . . . . . } *Skip to check box above 124*
3 ☐ Don't know

123. Does . . . (head) live in the same city, town, borough or village that he/she works in?
(397) 1 ☐ Yes
2 ☐ No

☐ NO fixed place of work ("No" in 121) – *Skip to Check Item Y, page 40*

124. How long does it usually take . . . (head) to get from home to work?
(399) _____ Minutes

125. What is . . .'s (head) ONE-WAY distance from home to work?
(400) _____ Miles **OR** 0 ☐ Less than 1 mile

CHECK ITEM X
☐ Head works 5 miles or more from home (item 125 is 5 miles or more) – *Ask 126a*
☐ All others – *Skip to Check Item Y, page 40*

↓~PGM 6

Section IIIB – OCCUPIED UNITS – Continued

126a. Does . . . (head) have any objections to the distance (he/she) travels to get to work? (405) 1 ☐ Yes *Skip to c* 2 ☐ No *Ask b*

b. What would you say your reasons are for living 5 or more miles from . . .'s (head) place of work?
Is it because –
(1) You like the neighbors in your present neighborhood? (406) 3 ☐ Yes 4 ☐ No
(2) You like your house (apartment)? (407) 1 ☐ Yes 2 ☐ No
(3) Your present home is close to good schools, or church? (408) 3 ☐ Yes 4 ☐ No
(4) Your present home is convenient to shops, recreation, and similar facilities? (409) 1 ☐ Yes 2 ☐ No
(5) Your present home is close to the jobs of others (besides the head) in your family? (410) 3 ☐ Yes 4 ☐ No
(6) You can afford your present home? (411) 1 ☐ Yes 2 ☐ No
(7) You're used to your present home, or you're comfortable, or you've always lived here? (412) 3 ☐ Yes 4 ☐ No
(8) Some other reason I have not already mentioned? (413) 1 ☐ Yes 2 ☐ No
If "Yes," specify reason(s) – _____
(*Skip to Note above item 127*)

c. What are the reasons you don't live closer to . . .'s (head) place of work?
Is it because –
(9) You don't like any houses which are closer to work? (414) 3 ☐ Yes 4 ☐ No
(10) You would not like to live among the type of people in the neighborhoods which are closer to work? (415) 1 ☐ Yes 2 ☐ No
(11) The neighborhoods closer to work have poor schools or lack churches? (416) 3 ☐ Yes 4 ☐ No
(12) The neighborhoods closer to work are inconvenient to shops, recreation, or other similar facilities? (417) 1 ☐ Yes 2 ☐ No
(13) The neighborhoods closer to . . .'s (head) work are too far from other family members' jobs? (418) 3 ☐ Yes 4 ☐ No
(14) You cannot afford housing in neighborhoods closer to work? (419) 1 ☐ Yes 2 ☐ No
(15) There is no closer housing available? (420) 3 ☐ Yes 4 ☐ No
(16) You don't like change; it's trouble to move? (421) 1 ☐ Yes 2 ☐ No
(17) . . . (head's) present job is temporary, or . . . (head) expects to change jobs? (422) 3 ☐ Yes 4 ☐ No
(18) Some other reason I have not already mentioned? (423) 1 ☐ Yes 2 ☐ No
If "Yes," specify reason(s) – _____

NOTE *If 2 or more "Yes" answers in categories (1)–(18), ask item 127. If "Yes" only in c(14), go to note above item 128. All others go to Check Item Y.*

127. In view of all of the reasons we have talked about *(Specify "Yes" answers mentioned in (1)–(18) above)*, **which reason would you say is the most important reason you live 5 or more miles from . . .'s (head) work?** (424) _____ Reason number

NOTE ☐ "Yes" in item 126c(14) and "No" in item 123 – *Ask 128*
☐ All others – *Skip to Check Item Y*

128. You said you cannot afford housing in neighborhoods closer to work – Would . . . (head) move to the place where he/she works if housing were available which he/she could afford? (398) 1 ☐ Yes 2 ☐ No 3 ☐ Don't know

Facsimile of the Annual Housing Survey Questionnaire: 1976—Continued

NOTES

Section IIIC – VACANT AND OCCUPIED UNITS

CHECK ITEM Y	☐ Urban box marked in Control Card item 37a – *Skip to Check Item Z* Rural box marked in Control Card item 37a AND ☐ "Yes" in Control Card item 37c or 37d – *Ask 129* ☐ "No," "NA" or "DK" in Control Card item 37c or 37d – *Skip to Check Item Z*
129. During the past 12 months did sales of crops, livestock and other farm products from this place amount to $1,000 or more?	(425) 1 ☐ Yes 2 ☐ No
CHECK ITEM Z	*(See item 7, page 1)* ☐ Regular interview – ***End AHS-2 Interview and go to Control Card Item 38a*** ☐ Vacant interview – ***End AHS-2 Interview and go to Control Card Item 39***

Notes

☆U.S. GOVERNMENT PRINTING OFFICE: 1976—660-536

Appendix B

Source and Reliability of the Estimates

SAMPLE DESIGN App-42
Selection of sample areas App-42
Designation of sample housing units for the 1976 survey App-42
Selection of the 1973 sample housing units App-42
Splitting of the sample App-43
Selection of supplemental sample housing units in rural areas App-43
Selection of sample housing units for the 1976 Coverage Improvement Program App-43
ESTIMATION App-44
RELIABILITY OF THE ESTIMATES App-45
Sampling errors App-45
Illustrations of the use of the standard error tables. Illustration I App-46
Illustration II App-47
Differences App-48
Illustration of the computation of the standard error of a difference App-48
Medians App-48
Illustration of the computation of the 95-percent confidence interval of the median. App-48
Nonsampling errors App-49
Reinterview program App-49
Coverage errors App-49
Rounding errors App-50

SAMPLE DESIGN

The 1976 estimates are based on data collected in October through December 1976 for the Annual Housing Survey (AHS), which was conducted by the Bureau of the Census, acting as collection agent for the Department of Housing and Urban Development. The sample for this survey was spread over 461 sample areas (called primary sampling units), comprising 923 counties and independent cities with coverage in each of the 50 States and the District of Columbia.

Approximately 75,500 sample housing units (both occupied and vacant) were eligible for interview in the 1976 Annual Housing Survey. Of this number, 4,500 interviews were classified as "noninterview" for various reasons. Occupied housing units were classified as "noninterview" mainly because the occupants were not found at home after repeated calls. For vacant housing units, interviews were not obtained because an informed respondent was not found after repeated visits. In addition to the 75,500, there were also 6,600 sample units which were visited but found not to be eligible for interview for the AHS in terms of collecting information relevant to the 1976 housing inventory.

Selection of sample areas.—The United States was divided into areas made up of counties and independent cities referred to as primary sampling units (PSU's). These PSU's were then grouped into 376 strata, 156 of which consisted of only one PSU which was in sample with certainty. These 156 strata were mostly the larger SMSA's and were called self-representing (SR) since the sample from the sample area represented just that PSU. Each one of the other 220 strata consisted of a group of PSU's and were referred to as non-self-representing (NSR), since the sample of housing units from the sample PSU in a stratum represented the other PSU's in the stratum as well.

One PSU was selected from each NSR stratum with probability proportionate to the 1970 census population of the PSU. (This resulted in 220 NSR sample PSU's.) In addition, the NSR strata were grouped into 110 pairs, and one stratum was picked at random from each pair. From this stratum, an additional PSU was selected independently of the other PSU selected from this stratum. Since the two PSU's were independently selected, it was possible for the same PSU to be selected twice. This occurred in 25 instances, producing an additional 85 NSR sample PSU's, thus giving a grand total of 461 PSU's.

Designation of sample housing units for the 1976 survey.—The sample housing units designated to be interviewed in the 1976 survey consisted of the following categories, which are described in detail in succeeding sections.

1. All sample housing units that were interviewed in the 1975 survey.
2. All sample housing units that were either type A noninterviews (i.e., units eligible to be interviewed) or type B noninterviews (i.e., units not eligible for interview at the time of the survey but which could become eligible in the future) in the 1975 survey. (For a list of reasons for type A and type B noninterviews, see the facsimile of the 1976 AHS questionnaire, page 1.)
3. All sample housing units that were selected from the list of building permits issued since the 1975 survey. (This sample represented the housing units built in permit-issuing areas since the 1975 survey).
4. All sample housing units that were selected as part of the 1976 Coverage Improvement Program. (This sample represented most of the housing units which, until 1976, did not have a chance of selection.)

Selection of the 1973 sample housing units.—The overall sampling rate used to select the sample for the 1973 AHS was about 1 in 1,366. The within-PSU sampling rate for the AHS was determined so that the overall probability of selection for each sample housing unit was the same (e.g., if the probability of selecting a NSR PSU was 1 in 10, then the within-PSU sampling rate would be 1 in 136.6).

Within the sample PSU's, a sample of the housing units surveyed in the 1970 Census of Population and Housing was selected for the AHS. In addition, a sample of new construction building permits was also selected to represent the units constructed since the 1970 census. These samples were selected at about twice the rate mentioned previously (i.e., at 2 in 1,366), thereby producing a sample twice as large as needed. This sample was split into two equal-sized samples—one to be used for the AHS, and one to be held in reserve for possible future use for the AHS. The procedure used to split this sample into equal-sized samples is described in the next section.

The sample of 1970 census units was selected in several stages of sampling.

Within the sample PSU's, the first step was the selection of a sample of census enumeration districts (ED's), administrative units used in the 1970 census. The probability of selection for an ED was proportional to the following 1970 census counts of housing units and persons in group quarters, combined in the following formula:

$$\frac{\text{Number of HU's in the ED} + \dfrac{\text{Number of group quarters persons in the ED}}{3}}{4}$$

The next step was to select an expected cluster of about four neighboring housing units within each sample ED. For most of the ED's, the selection was accomplished using the list of addresses for the ED as compiled in the 1970 census. However, in those ED's where addresses were incomplete or inadequate (mostly rural areas), the selection process was accomplished using area sampling methods. These ED's were divided into segments (i.e., small land areas with well-defined boundaries, having an expected size of four, or a multiple of four, housing units), and a segment was selected. Those selected segments with an expected size which was a multiple of four were further subsampled at the time of the survey so that an expected four housing units were chosen for interview.

The sample of new construction units was selected from building permits issued since January 1970. Within each sample PSU, the building permits were chronologically ordered by month issued, and compact clusters of approximately four housing units were created. These clusters were then sampled for inclusion in the AHS at the sampling rate of 2 in 1,366. Housing units constructed since the 1970 census in areas which do not issue building permits were brought into the sample as a result of the area sample described.

Splitting of the sample.—The described sample selection procedure produced clusters (or segments) of size-four housing units for the sample taken from the census address frame, the new construction frame, and the area sampling frame (mainly rural areas). Clusters of this size should result in a minimum loss in precision for estimates of housing characteristics in rural areas because of the heterogeneity of neighboring units. However, clusters of size-two housing units were considered to be more optimum within those areas where the housing characteristics of neighboring units tend to be very similar (i.e., urban areas and new construction units). A splitting operation was then carried out for clusters selected from the census address and the new construction frames. This consisted of halving each sample cluster from these frames. Thus, two housing units from each of these clusters were included in the survey and two housing units were held in reserve. No splitting operation was carried out within the clusters selected from the area sampling frame; every other area sample cluster of four housing units was used for the survey and the remaining clusters were assigned to the reserve sample.

Selection of supplemental sample housing units in rural areas.—In 1974, it was decided to increase the reliability of the AHS estimates of rural housing characteristics by doubling the number of sample housing units from rural areas. This was accomplished by reactivating the reserve sample, selected in the original sampling operations in 1973, from rural areas only. For the reserve sample selected in census address and new construction frames, this meant that the other half of each rural cluster (an expected two housing units) was reactivated in 1974. Similarly for the area sampling frame, this meant the entire reserve cluster (an expected four housing units) was reactivated in 1974 if the cluster was rural. This supplementation increased the overall probability of selection for sample housing units in rural areas to about 2 in 1,366; whereas, the overall probability of selection for sample housing units in urban areas remained at 1 in 1,366.

Selection of sample housing units for the 1976 Coverage Improvement Program.—The 1976 Coverage Improvement Program was undertaken to correct certain deficiencies in the AHS National sample from the census address and new construction frames. The coverage deficiencies included the following units:

1. New construction from building permits issued prior to January 1970.
2. Units converted to residential use in structures totally nonresidential at the time of the 1970 census.
3. Houses that have been moved onto their present site since the 1970 census.
4. Mobile homes placed in parks either missed in or established since the 1970 census.
5. Mobile homes placed outside parks since the 1970 census or vacant at the time of the 1970 census.

A sample of new construction units whose permits were issued before January 1970 was selected in two stages. First, units whose permits were issued before January 1970, but which were completed after the census, were identified from the Survey of Construction (SOC), a survey of building permits conducted monthly by the Bureau of the Census. These units were then sampled so that the overall probability of selection was about 1 in 1,320.

A sample of mobile homes placed in a park, missed by the census, or established after the census was also selected in two stages. During the first stage, a list of mobile home parks was obtained from commercial listings. This list was then supplemented by additional parks identified by a canvassing operation similar to that performed in ED's where area sampling methods are used. The second stage consisted of dividing the parks into clusters of an expected size of four sites. These clusters were then sampled so that the overall probability of selection was about 1 in 1,366.

For the remaining units (i.e., mobile homes placed outside parks since the 1970 census, mobile homes vacant at the time of the 1970 census, units converted from nonresidential to residential use since the 1970 census, and houses that had been moved onto their present site since the 1970 census), the sampling was done in three stages. First, a subsample of the regular AHS sample units from the census address frame was selected. Second, succeeding structures that had been eligible to be selected from the

census address frame were then listed until eight structures (excluding mobile home parks) were found. Finally, the intervening structures that had been listed which did not have a chance of selection in the AHS were identified and the units within these structures were interviewed.

ESTIMATION

In 1976 the AHS estimates employed a three-stage ratio estimation procedure. However, prior to implementation of the procedure, the basic weight (i.e., the inverse of the probability of selection) was adjusted to account for the type A noninterview housing units encountered in the AHS. This noninterview adjustment was done separately for occupied and vacant units. The noninterview adjustment was equal to the following ratio:

$$\frac{\text{Interviewed housing units} + \text{Noninterviewed housing units}}{\text{Interviewed housing units}}$$

The first-stage ratio estimation procedure was employed for sample housing units from non-self-representing (NSR) PSU's only. This procedure was designed to reduce the contribution to the variance arising from the sampling of PSU's. The first-stage ratio estimation procedure takes into account the differences that existed at the time of the 1970 census in the distribution by tenure and residence of the housing population estimated from the sample NSR PSU's and that of the NSR housing population in each of the four census regions of the country. The first-stage ratio estimation factor for each specified category was as follows:

$$\frac{\text{The 1970 census housing population in the residence-tenure category for all NSR strata in a census region}}{\text{Estimate of the housing population category using 1970 census housing counts for sample NSR PSU's in a census region}}$$

The numerators of the ratios were calculated by obtaining the 1970 census housing counts for each of the residence-tenure categories for each NSR stratum and summing these counts across the NSR strata in each census region. The denominators were calculated by obtaining the 1970 census housing counts for each of the residence-tenure categories for each NSR sample PSU, weighting these counts by the inverse of the probability of selecting that PSU, and summing these weighted counts across the NSR sample PSU's in each census region. The computed first-stage ratio estimation factor was then applied to the existing weight for each NSR sample unit in each first-stage ratio estimation category.

The second-stage ratio estimation procedure was designed to adjust the AHS sample estimate of one category of conventional new construction units; i.e., one category of sample units built April 1, 1970, or later to an independently derived current estimate where a known deficiency in the AHS sample exists (see the section on nonsampling error) for each of the four regions. This estimate was considered to be the best estimate available for the number of conventional new construction units in this category. The second-stage ratio estimation factor was as follows:

$$\frac{\text{Current best estimate of new construction in the category}}{\text{AHS sample estimate of new construction units in the category}}$$

The numerators of the ratios were derived from data based on the Survey of Construction. The denominators of the ratios were obtained from the weighted estimates for the AHS sample units using the existing weight after the first-stage ratio estimation procedure. The computed second-stage ratio estimation factor was then applied to the existing weight for each sample unit in each second-stage ratio estimation category.

The third-stage ratio estimation procedure was employed for all the AHS sample units. This procedure was designed to adjust the AHS sample estimates of housing (i.e., the estimates employing the noninterview, first-stage, and second-stage adjustments) to independently derived current housing estimates for 4 categories of vacant housing units and for 24 categories of occupied housing units. Each of these 24 categories is a combination of the characteristics of residence, tenure, race of head, and sex of head.

The third-stage ratio estimation factor for each specified category was as follows:

$$\frac{\text{Current independent estimate of housing units in the category}}{\text{AHS sample estimate of housing units in the category}}$$

The numerators of the ratios for occupied housing units were derived from data based on the Current Population Survey (CPS), a sample household survey conducted monthly by the Bureau of the Census. The numerators of the ratios for vacant housing units were derived from data based on the Housing Vacancy Survey (HVS), a quarterly vacancy survey also conducted by the Bureau of the Census.

The denominators of the ratios were obtained from the weighted estimates for the AHS sample units, using the existing weight after the second-stage ratio estimation procedure. The computed third-stage ratio estimation factor was then applied to the existing weight for each sample unit in each third-stage ratio estimation category.

The second-stage and the third-stage ratio estimation procedures were repeated in an iterative process in order to bring the AHS estimates into close agreement with both sets of "independent" estimates. The second stage was modified so that the estimates for all 12 categories of new construction would be identical to the estimates before the third stage. Hence, the repeated second stage had the effect of controlling the AHS sample estimates of new construction units to the "unbiased" sample estimates for 11 categories of new construction units for each of the 4 regions (i.e., 7 categories for conventional new construction units and 4 for new construction mobile homes) and, as before, of adjusting the AHS sample estimate of 1 category of conventional new construction units to an independently derived current estimate.

The numerators were either the unbiased weighted estimates for the AHS sample units, using the existing weight after the first-stage ratio estimation procedure (i.e., the estimates employing the noninterview and first-stage adjustments) or the independent estimate derived from data based on the Survey of Construction.

The denominators of the ratios in this iterative process were obtained from the weighted estimates for the AHS sample units after the previous stage of ratio estimation. The factors resulting from this iterative process were then applied to the existing weight on the appropriate records, and the resulting product was used as the final weight for tabulation.

The effect of the third-stage ratio estimation procedure, as well as the overall estimation procedure, was to reduce the sampling error for most statistics below what would have been obtained by simply weighting the results of the sample by the inverse of the probability of selection. The distribution of the housing population selected for the sample differed somewhat, by chance, from that of the nation as a whole in such basic housing characteristics as tenure, vacancy status, residence, race of head, and sex of head. These characteristics are probably closely correlated with other housing characteristics measured for the AHS. Therefore, through the use of the three-stage ratio estimation procedure, one can expect the sample estimate to be improved substantially.

RELIABILITY OF THE ESTIMATES

There are two types of possible errors associated with estimates based on data from sample surveys—sampling and nonsampling errors. The following is a description of the sampling and nonsampling errors associated with the AHS National sample.

Sampling errors.—The particular sample used for this survey is one of a large number of possible samples of the same size that could have been selected using the same sample design. Even if the same schedules, instructions, and interviewers were used, estimates from each of the different samples would differ from each other. The average deviation (from all possible samples) of a sample estimate from the average of the estimate (derived from all possible samples) is defined as the sampling error.

The standard error of a survey estimate attempts to provide a measure of this variation among the estimates from the possible samples and, thus, is a measure of the precision with which an estimate from a sample approximates the average result of all possible samples.

As calculated for this report, the standard error also partially measures the variation in the estimates due to response and interviewer errors (nonsampling errors), but it does not measure, as such, any systematic biases in the data. Therefore, the accuracy of the estimates depends on both the sampling and nonsampling errors measured by the standard error and biases and some additional nonsampling errors not measured by the standard error.

The procedure, as illustrated, provides a method to construct interval estimates so that a known proportion of the intervals would contain the average of all possible samples. For example, if all possible samples were selected, each of these samples were surveyed under the same general conditions, and an estimate and its estimated standard error were calculated from each sample, then:

1. Approximately 68 percent of the intervals from one standard error below the estimate, to one standard error above the estimate, would include the average result of all possible samples;
2. Approximately 90 percent of the intervals from 1.6 standard errors below the estimate to 1.6 standard errors above the estimate would include the average result of all possible samples;
3. Approximately 95 percent of the intervals from two standard errors below the estimate to two standard errors above the estimate would include the average result of all possible samples.

The average result of all possible samples either is or is not contained in any particular computed interval. However, for a particular sample one can say with specified confidence that the average result of all possible samples is included in the constructed interval.

The figures presented in the tables are approximations to the standard errors of various estimates shown in this report. In order to derive standard errors that would be applicable to a wide variety of items and also could be prepared at a moderate cost, a number of approximations were required. As a result, the tables of standard errors provide an indication of the order of magnitude of the standard errors rather than the precise standard error for any specific item.

Tables I and II present the standard errors applicable to the 1976 housing inventory estimates in this report. Table I shows the approximate standard errors applicable to all 1976 housing inventory estimates except those pertaining to the indicated specified items. The standard errors shown in table II should be used for those specified items. Linear inter-

TABLE I. Standard Errors of Estimated Number of Housing Units: 1976 (Excluding estimates of housing units pertaining to Lacking Complete Plumbing Facilities and Households with Head of Spanish Origin)

(68 chances out of 100)

Size of estimate (000)	Standard error: Total or White (000)	Standard error: Black (000)	Size of estimate (000)	Standard error: Total or White (000)	Standard error: Black (000)
0	1	1	1,000	38	36
5	3	3	2,500	60	50
10	4	4	5,000	83	50
25	6	6	10,000	113	–
50	9	9	25,000	158	–
100	12	12	50,000	164	–
250	19	19	75,000	76	–
500	27	26			

TABLE II. Standard Errors of Estimated Number of Housing Units Pertaining to Lacking Complete Plumbing Facilities and Households with Head of Spanish Origin: 1976

(68 chances out of 100)

Size of estimate (000)	Standard error: Total, White, or Spanish origin (000)	Standard error: Black (000)	Size of estimate (000)	Standard error: Total, White, or Spanish origin (000)	Standard error: Black (000)
0	2	2	1,000	45	43
5	3	3	2,500	71	59
10	5	5	5,000	99	59
25	7	7	10,000	135	—
50	10	10	25,000	189	—
100	14	14	50,000	196	—
250	23	22	75,000	90	—
500	32	31			

TABLE III. Standard Errors of Estimated Percentages of Housing Units: 1976 (Excludes estimated percentages of housing units pertaining to Lacking Complete Plumbing Facilities and Households with Head of Spanish Origin)

(68 chances out of 100)

Base of Percentage (000)	Estimated percentage[1]: 0 or 100	1 or 99	2 or 98	5 or 95	10 or 90	15 or 85	25 or 75	50
5	22.7	22.7	22.7	22.7	22.7	22.7	23.4	27.1
10	12.8	12.8	12.8	12.8	12.8	13.7	16.6	19.1
25	5.5	5.5	5.5	5.5	7.3	8.6	10.5	12.1
50	2.8	2.8	2.8	3.7	5.1	6.1	7.4	8.6
100	1.4	1.4	1.7	2.6	3.6	4.3	5.2	6.1
250	0.6	0.8	1.1	1.7	2.3	2.7	3.3	3.8
500	0.3	0.5	0.8	1.2	1.6	1.9	2.3	2.7
1,000	0.15	0.4	0.5	0.8	1.1	1.4	1.7	1.9
2,500	0.06	0.2	0.3	0.5	0.7	0.9	1.0	1.2
5,000	0.03	0.2	0.2	0.4	0.5	0.6	0.7	0.9
10,000	0.02	0.12	0.2	0.3	0.4	0.4	0.5	0.6
25,000	0.01	0.08	0.11	0.2	0.2	0.3	0.3	0.4
50,000	—	0.05	0.08	0.12	0.2	0.2	0.2	0.3
75,000	—	0.04	0.06	0.10	0.13	0.2	0.2	0.2

[1] Standard errors are presented to the nearest one-tenth of 1 percent except when the standard error is less than one-tenth of 1 percent; in those cases, the standard error is shown to the nearest one-hundredth of 1 percent.

polation should be used to determine standard errors for levels of estimates not specifically shown in tables I and II.

The reliability of an estimated percentage, computed by using sample data for both numerator and denominator, depends upon both the size of the percentage and the size of the total upon which the percentage is based. Estimated percentages are relatively more reliable than the corresponding estimates of the numerators of the percentages, particularly if the percentages are 50 percent or more.

Tables III and IV present the standard errors of estimated percentages. Table III shows the approximate standard errors of all estimated percentages of housing units except those pertaining to the specified items in table IV. The standard errors shown in table IV should be used for those specified items. Two-way linear interpolation should be used to determine standard errors for estimated percentages not specifically shown in tables III and IV.

Included in tables I through IV are estimates of standard errors for estimates of zero and zero percent. These estimates of standard errors are considered as overestimates of the true standard errors, and should be used primarily for construction of confidence intervals for characteristics when an estimate of zero is obtained.

For ratios of the form (100) (x/y), where x is not a subclass of y, tables III and IV underestimate the standard error of the ratio when there is little or no correlation between x and y. For this type of ratio, a better approximation of the standard error may be obtained by letting the standard error of the ratio be approximately equal to:

$$(100)\,(x/y)\sqrt{\left(\frac{\sigma_x}{x}\right)^2+\left(\frac{\sigma_y}{y}\right)^2}$$

where: x = the numerator of the ratio

y = the denominator of the ratio

σ_x = the standard error of the numerator

σ_y = the standard error of the denominator

Illustrations of the use of the standard error tables. Illustration I.—Table A-1 of this report shows that in the United States there were 21,989,000 owner-occupied housing units in 1976 with garbage collection service once a week. Interpolation in table I shows that the standard error of an estimate of this size is approximately 149,000. The following procedure was used in interpolating:

The information presented in the following table was extracted from table I. The entry for "x" is the one sought.

Size of estimate (000)	Standard error (000)
10,000	113
21,989	x
25,000	158

By vertically interpolating between 113,000 and 158,000, the entry for "x" is determined to be

$$21{,}989-10{,}000 = 11{,}989$$
$$25{,}000-10{,}000 = 15{,}000$$
$$113 + \frac{11{,}989}{15{,}000}(158-113) = 149$$

Consequently, the 68-percent confidence interval, as shown by these data is from 21,840,000 to 22,138,000 housing units. Therefore, a conclusion that the average estimate of 1976 housing units of this type lies within a range computed in this way would be correct for roughly 68 percent of all possible samples. Similarly, we could conclude that the average estimate, derived from all possible samples, lies within the interval from 21,751,000 to 22,227,000 housing units with 90 percent confidence; and that the average estimate lies within the interval from 21,691,000 to 22,287,000 housing units with 95 percent confidence.

Table A-1 also shows that of the 21,989,000, 1976 owner-occupied housing units with garbage collection service once a week, 1,471,000, or 6.7 percent, had a family and primary individual income between $5,000 and $6,999. Interpolation in table III (i.e., interpolation on both the base and percent) of this appendix shows that the standard error of the percentage is 0.2 percentage points. The following procedure was used in interpolating:

The information presented in the following table was extracted from table III. The entry for "p" is the one sought.

Base of percentage (000)	Estimated percentage		
	5 or 95	6.7	10 or 90
10,000 . .	0.3	a	0.4
21,989 . .		p	
25,000 . .	0.2	b	0.2

1. By horizontal interpolation between 0.3 and 0.4, the entry for cell "a" is determined to be 0.33.

$$6.7-5.0 = 1.7$$
$$10.0-5.0 = 5.0$$
$$0.3 + \frac{1.7}{5.0}(0.4-0.3) = 0.33$$

2. By horizontal interpolation between 0.2 and 0.2, the entry for cell "b" is determined to be 0.20.

$$6.7-5.0 = 1.7$$
$$10.0-5.0 = 5.0$$
$$0.2 + \frac{1.7}{5.0}(0.2-0.2) = 0.20$$

3. By vertical interpolation between 0.33 and 0.20, the entry for "p" is determined to be 0.2.

$$21{,}989-10{,}000 = 11{,}989$$
$$25{,}000-10{,}000 = 15{,}000$$
$$0.33-\frac{11{,}989}{15{,}000}(0.33-0.20) = 0.2$$

Consequently, the 68-percent confidence interval, as shown by these data, is from 6.5 to 6.9 percent; the 90-percent confidence interval is from 6.4 to 7.0 percent; and the 95-percent confidence interval is from 6.3 to 7.1 percent.

Illustration II.—Table A-3 of this report shows that in the United States in 1976 there were 718,000 owner-occupied housing units lacking some or all plumbing facilities that were occupied three months or longer. Interpolation in table II of this appendix shows that the standard error of an estimate of this size is approximately 38,000. Consequently, the 68-percent confidence interval is from 680,000 to 756,000 housing units. Therefore, a conclusion that the average estimate, derived from all possible samples, of 1976 owner-occupied housing units lacking some or all plumbing facilities that were occupied three months or longer lies within a range computed in this way would be correct for roughly 68 percent of all possible samples. Similarly, we could conclude that the average estimate, derived from all possible samples, lies within the interval from 657,000 to 779,000 housing units with 90 percent confidence; and that average estimate lies within the interval from 642,000 to

TABLE IV. Standard Errors of Estimated Percentages of Housing Units Pertaining to Lacking Complete Plumbing Facilities and Households with Head of Spanish Origin: 1976

(68 chances out of 100)

Base of percentage (000)	Estimated percentage[1]							
	0 or 100	1 or 99	2 or 98	5 or 95	10 or 90	15 or 85	25 or 75	50
5	29.5	29.5	29.5	29.5	29.5	29.5	29.5	32.3
10	17.3	17.3	17.3	17.3	17.3	17.3	19.8	22.9
25	7.7	7.7	7.7	7.7	8.7	10.3	12.5	14.5
50	4.0	4.0	4.0	4.5	6.1	7.3	8.9	10.2
100	2.0	2.0	2.0	3.2	4.3	5.2	6.3	7.2
250	0.8	0.9	1.3	2.0	2.7	3.3	4.0	4.6
500	0.4	0.6	0.9	1.4	1.9	2.3	2.8	3.2
1,000	0.2	0.5	0.6	1.0	1.4	1.6	2.0	2.3
2,500	0.08	0.3	0.4	0.6	0.9	1.0	1.3	1.4
5,000	0.04	0.2	0.3	0.4	0.6	0.7	0.9	1.0
10,000 ...	0.02	0.14	0.2	0.3	0.4	0.5	0.6	0.7
25,000 ...	0.01	0.09	0.13	0.2	0.3	0.3	0.4	0.5
50,000 ...	–	0.06	0.09	0.14	0.2	0.2	0.3	0.3
75,000 ...	–	0.05	0.07	0.12	0.2	0.2	0.2	0.3

[1] Standard errors are presented to the nearest one-tenth of 1 percent except when the standard error is less than one-tenth of 1 percent; in those cases, the standard error is shown to the nearest one-hundredth of 1 percent.

794,000 housing units with 95 percent confidence.

Table A-3 also shows that of the 718,000, 1976 owner-occupied housing units lacking some or all plumbing facilities that were occupied three months or longer, 84,000, or 11.7 percent, had a family and primary individual income of between $5,000 and $6,999. Interpolation in table IV (i.e., interpolation on both the base and the percent) of this appendix shows that the standard error of the above percentage is 1.8 percentage points. Consequently, the 68-percent confidence interval, as shown by these data, is from 9.9 to 13.5 percent; the 90-percent confidence interval is from 8.8 to 14.6 percent; and the 95-percent confidence interval is from 8.1 to 15.3 percent.

Differences.—The standard errors shown are not directly applicable to differences between two sample estimates. The standard error of a difference between estimates is approximately equal to the square root of the sum of the squares of the standard errors of each estimate considered separately. This formula is quite accurate for the difference between estimates of the same characteristic in two different areas or the difference between separate and uncorrelated characteristics in the same area. If, however, there is a high positive correlation between the two characteristics, the formula will overestimate the true error. However, if there is a high negative correlation between the two characteristics, the formula will underestimate the true standard error.

Illustration of the computation of the standard error of a difference.—Table 1 of this report shows that in the United States there were 4,384,000 owner-occupied housing units in 1976 with garbage collection service once a week that had a family and primary individual income of between $10,000 and $14,999. Thus the apparent difference between the number of owner-occupied housing units with garbage collection service once a week that had a family and primary individual income of between $5,000 and $6,999 and the number that had a family and primary individual income of between $10,000 and $14,999 is 2,913,000. Table I shows the standard error on an estimate of 4,384,000 to be approximately 77,000 and table I also shows the standard error on an estimate of 1,471,000 to be approximately 45,000. Therefore, the standard error of the estimated difference of 2,913,000 is about

$$89{,}000 = \sqrt{(77{,}000)^2 + (45{,}000)^2}$$

Consequently, the 68-percent confidence interval for the 2,913,000 difference is from 2,824,000 to 3,002,000 housing units. Therefore, a conclusion that the average estimate of this difference, derived from all possible samples, lies within a range computed in this way would be correct for roughly 68 percent of all possible samples. Similarly, the 90-percent confidence interval is from 2,771,000 to 3,055,000 housing units, and the 95-percent confidence interval is from 2,735,000 to 3,091,000. Thus we can conclude with 95 percent confidence that of the 1976 owner-occupied housing units with garbage collection service once a week, the number with an income between $10,000 and $14,999 was greater than the number with an income between $5,000 and $6,999.

Medians.—For the medians presented in certain tables, the sampling error depends on the size of the base and on the distribution upon which the median is based. An approximate method for measuring the reliability of the estimated median is to determine an interval about the estimated median so that there is a stated degree of confidence that the average median from all possible samples lies within the interval. The following procedure may be used to estimate confidence limits of a median based on sample data:

1. From the tables, determine the standard error of a 50-percent characteristic on the base of the median;
2. Add to and subtract from 50 percent the standard error determined in step 1; and
3. Using the distribution of the characteristic, read off the confidence interval corresponding to the two points established in step 2.

For about 68 out of 100 possible samples, the average median from all possible samples would lie between these two values.

A two-standard error confidence interval may be determined by finding the values corresponding to 50 percent plus and minus twice the standard error determined in step 1. For about 95 out of 100 possible samples, the average median from all possible samples would lie between these two values.

Illustration of the computation of the 95-percent confidence interval of the median.—Table 1 of this report shows that the median family and primary individual income of owner-occupied housing units in the United States with garbage collection service once a week was $15,600 in 1976. The base of the distribution, from which this median was determined, is 21,989,000 housing units.

1. Table III shows that the standard error of 50 percent on a base of 21,989,000 is 0.4 percentage points.
2. To obtain a two-standard error confidence interval on the estimated median, add to and subtract from 50 percent twice the standard error determined in step 1. This yields percentage limits of 49.2 and 50.8.
3. From table A-1, it can be seen by cumulating the frequencies for the first five categories that 10,485,000 housing units, or 47.7 percent, had a family and primary individual income of up to $14,999, and that an additional 4,045,000, or 18.4 percent, had a family and primary individual income of between $15,000 and $19,999. By linear interpolation, the lower limit of the 95-percent confidence interval is found to be about

$$\$15{,}000 + (\$5{,}000)\left(\frac{49.2-47.7}{18.4}\right) = \$15{,}400$$

Similarly, the upper limit of the 95-percent confidence interval is found to be about

$$\$15{,}000 + (\$5{,}000)\left(\frac{50.8-47.7}{18.4}\right) = \$15{,}800$$

Thus, the 95-percent confidence interval ranges from $15,400 to $15,800.

Nonsampling errors.—In general, nonsampling errors can be attributed to many sources: Inability to obtain information about all cases, definitional difficulties, differences in the interpretation of questions, inability or unwillingness to provide correct information on the part of respondents, mistakes in recording or coding the data, and other errors of collection, response, processing, coverage, and estimation for missing data. As can be seen from the above list, nonsampling errors are not unique to sample surveys since they can, and do, occur in complete censuses as well.

Obtaining a measurement of the total nonsampling error associated with the estimates from a survey is very difficult, considering the number of possible sources of error.

Reinterview program.—For the AHS National sample, a study was conducted to obtain a measurement of some of the components of the nonsampling error associated with the AHS estimates. A reinterview program was conducted for a subsample of the AHS households. These households were revisited and answers to some of the questions on the AHS questionnaire were obtained again. The original interview and the reinterview were assumed to be two independent readings and thus were the basis for the measurement of the "content" error of these AHS estimates.

As part of the reinterview, an additional check was carried out for interviewer evaluation and quality control. This check was made at each of these households to determine if the following was done during the original interview:

1. The correct unit was visited.
2. The correct number of housing units were interviewed at that address.
3. The correct information on "Year Built" was obtained.
4. The correct information on "Tenure" was obtained.
5. The correct information on "Household Composition" was obtained.
6. The correct information on "Type of Housing Unit" was obtained.
7. The correct information on "Occupancy Status" was obtained.

The results of the reinterview study are presented in the following Census Bureau memorandum: "Reinterview Results for Annual Housing Survey-National Sample, 1976." Some of these results are:

1. "Overall, the reinterview results showed moderate to high levels of inconsistency in response between the original interview and reinterview."
2. "One-third of the nonattitudinal items shown in this report showed high levels of inconsistency between the original interview and reinterview."
3. "For the attitudinal items which had enough data to compute reliable measures of response error, over one-third showed high levels of inconsistency, with the remaining items falling into the moderate range."

The range for evaluating inconsistency is from 0—100. The rule of thumb is that indices below 20 are low; indices from 20 to 50 are moderate, indicating that there is some problem with inconsistent reporting; those over 50 are high, indicating that improvements are needed in the method used to collect these data or that the category concepts themselves are ambiguous.

However, unlike past years, the respondent's answers in the reinterview were not reconciled to the original answers given in the AHS interview; i.e., after the question is answered in the reinterview, the interviewer did not present the previous responses and then ask the respondent to decide upon the best answer. In the past, providing the reinterviewer with the original response had the effect of reducing the levels of inconsistency substantially.

The 1970 census reinterview results provide illustrations of possible nonsampling errors for some of the items which also appear in the AHS. For example, median value of homes was consistently underestimated by about 5 percent, and the average monthly costs of electricity and utility gas were consistently overestimated although the net effect on average gross rent was fairly small.

A possible explanation for the results of the AHS and census reinterview studies, as well as the surveys themselves, is that the data are based on the answers given by the respondents, who may lack precise information. Also, because the results of the reinterview studies are derived from sample surveys, there is sampling error associated with these estimates of nonsampling error. Therefore, the possibility of such errors should be taken into account when considering the results of this study.

Coverage errors.—With respect to errors of coverage and estimation for missing data, it was mentioned previously (in the section on estimation) that the AHS new construction sample had deficiencies in representing conventional new construction. During the sampling of building permits, only those issued more than 5 months before the survey began were eligible to be selected to represent conventional new construction. Due to time constraints, it is not possible to sample units whose permits are issued less than 5 months in advance of the survey.

It is estimated that the 1976 AHS sample missed about 3 percent (i.e., about 300,000 units) of all conventional new construction (i.e., all conventional housing units built after April 1970) because the permits for these units, which were built before October 1976, were issued less than 5 months in advance of the survey.

In addition, the 1976 Coverage Improvement Program also had certain deficiencies. First, when the canvassing was done to identify mobile home parks that were not in the sample frame or not on the commercial lists, only 92 percent of the census address frame ED's were represented. Second, it appears that the listing procedure (used to find mobile homes placed outside parks, units converted from nonresidential to residential, and houses that had been moved onto their present site) was not very efficient for finding nonresidential conversions, (which might be primarily in business districts), since the listing procedure started from a residential unit. (The sample estimate of this component was approximately 16,000 housing units with a standard error of 12,000.)

Finally, it is felt that deficiencies also exist in ED's where area sampling

methods are used. As before, it had been assumed that all units located inside these ED's would be represented in the sample. However, it has been estimated that the 1976 AHS sample missed as much as 2 percent (i.e., as much as 400,000 units) of all housing units in ED's where area sampling methods are used because these units are not listed during the canvassing.

The third stage of ratio estimation corrects for these deficiencies as far as the count of total housing is concerned; i.e., as stated before, it adjusts the estimate of the total housing inventory to the best available estimate. However, biases of subtotals would still remain.

Rounding errors.—With respect to errors associated with processing, the rounding of estimates introduces another source of error in the data, the severity of which depends on the statistic being measured. The effect of rounding is significant, relative to the sampling error only for small percentages, median number of persons, and median number of rooms, when these figures are derived from relatively large bases. This means that confidence intervals formed from the standard errors given may be distorted, and this should be taken into account when considering results of this survey.