CURRENT HOUSING REPORTS

SERIES H-150-77

PART F

Annual Housing Survey: 1977

Financial Characteristics by Indicators of Housing and Neighborhood Quality

United States and Regions



U.S. Department of Commerce

Juanita M. Kreps, Secretary

Courtenay M. Slater, Chief Economist

BUREAU OF THE CENSUS

Daniel B. Levine, Acting Director

U.S. Department of Housing and Urban Development

Patricia Roberts Harris, Secretary

Donna E. Shalala, Assistant Secretary for Policy Development and Research

Issued June 1979

Preface and Acknowledgments

U.S. Department of Commerce
BUREAU OF THE CENSUS

Daniel B. Levine,
Acting Director

Daniel B. Levine,
Deputy Director

Arthur F. Young,
Chief, Housing Division

U.S. Department of Housing and Urban Development

Donna E. Shalala,
Assistant Secretary for Policy Development and Research

Katherine Lyall,
Deputy Assistant Secretary for Economic Affairs

Duane T. McGough,
Director, Housing and Demographic Analysis Division

This report presents data from the Annual Housing Survey, which was sponsored by the U.S. Department of Housing and Urban Development and conducted by the U.S. Bureau of the Census. It was prepared primarily under the direction of Duane T. McGough, Director, Housing and Demographic Analysis Division, Department of Housing and Urban Development, and Arthur F. Young, Chief, Housing Division, Bureau of the Census.

Duane T. McGough, assisted by David Yentis, Connie Casey, John Sneed, and Ken Wieand, was responsible for overseeing the Annual Housing Survey and the resultant report on behalf of the Department of Housing and Urban Development.

Within the Bureau of the Census, this report was developed in the Housing Division. It was prepared under the supervision of Leonard J. Norry, Assistant Division Chief, by Edward D. Montfort, Chief, Current Surveys Branch, assisted by Jane S. Maynard and Paul P. Harple, Jr. Specific activities related to data collection procedures, statistical presentation, organization of the report, and preparation of text materials were performed by Edward Cary Bean, Jr., Susan Bush, Mary C. Carroll, Margaret W. Harper, Richard G. Kreinsen, Katherine L. Marshall, Felix McKay, Jr., Helen S. Montagliani, Josephine Ruffin, Barbara Williams, and Jeanne M. Woodward. Important contributions were made by Elmo E. Beach in the planning and coordination of the survey.

The operational aspects of the Annual Housing Survey were coordinated by the Demographic Surveys Division under the direction of Earle J. Gerson, Chief, by Stanley Greene, Assistant Division Chief, and Edward F. Knowles, assisted by Carrol B. Kindel, Maria A. Mochulski, and Joan F. Garrett. Systems and processing procedures were performed under the direction of Barry M. Cohen, Assistant Division Chief. The computer programming and processing were performed under the supervision of D. Richard Bartlett, assisted by Peggy Goldsmith, Caroline S. Irwin, and James Dallmann. Leonard Goldberg, assisted by David B. Lipscomb, Mary L. Campbell, and Robert Smith, Jr., was responsible for the clerical and keying procedures.

The planning of the sample design, weighting, and computation of sampling variances and standard errors was developed in the Statistical Methods Division, under the supervision of Charles Jones, Chief, and Gary Shapiro, Assistant Division Chief, by Dennis Schwanz, Mason Malmuth, Don Luery, and Austin Lin. The implementation of the sample selection and computation of sampling variances was performed under the supervision of Robert T. O'Reagan, Assistant Division Chief, by Leonard Baer, Jerome Roth, Florence Hochstadter, David Diskin, Christine Jorgensen, Susan Dellinger, William Taylor, Robert Jewett, Robert Aquilino, and Patricia Clark (Data Preparation Division, Jeffersonville, Ind.). The preparation of field sample control and reinterview procedures was performed under the supervision of Robert T. O'Reagan, by Irene Montie, John Paletta, Edison Gore, Fay Nash, and Richard Frazier. Reinterview design and analysis were conducted under the supervision of Irwin Schreiner, by Douglas Moye and Phillip Sanchez, and the programming was conducted under the supervision of David Diskin, by Susan Dellinger. The coverage improvement sample was implemented under the supervision of Gary Shapiro, David Bateman, and Robert T. O'Reagan, by Irene Montie, Michael Tenebaum, Jay Casselberry, Dennis Schwanz, Don Luery, Mason Malmuth, Leonard Baer, Jerome Roth, David Diskin, Susan Dellinger, Duane Hybertson, and Susan Heskamp (Data Preparation Division, Jeffersonville, Ind.).

Data collection activities were administered by the Field Division under the supervision of Curtis T. Hill, Chief, by Forrest P. Cawley, Assistant Division Chief, Kenneth A. Frail, and William J. Phalen, as well as the directors of the Bureau's regional offices.

Clerical processing of the questionnaires was performed in the Data Preparation Division under the direction of Don L. Adams, Chief, by Robert L. Allen, Assistant Division Chief, Patricia Clark, and Kurt Legait.

Within the Publications Services Division, many individuals made significant contributions in the areas of publication planning and design, editorial review, composition, and printing procurement.

Suggested Citation

U.S. Department of Commerce,
U.S. Bureau of the Census

Current Housing Reports
Series H-150-77

Financial Characteristics by Indicators of Housing and Neighborhood Quality for the United States and Regions

Annual Housing Survey: 1977, Part F

U.S. Department of Housing and Urban Development, Sponsor

U.S. Government Printing Office
Washington, D.C., 1979

For sale by Superintendent of Documents, U.S. Government Printing Office, Washington, D.C. 20402, or any U.S. Department of Commerce district office. Postage stamps not acceptable; currency submitted at sender's risk. Remittances from foreign countries must be by international money order or by draft on a U.S. bank. Stock No. 003-024-01935-3

List of Reports from the Annual Housing Survey—National Sample

Series H-150-77

A	General Housing Characteristics for the United States and Regions: 1977
B	Indicators of Housing and Neighborhood Quality for the United States and Regions: 1977
C	Financial Characteristics of the Housing Inventory for the United States and Regions: 1977
D	Housing Characteristics of Recent Movers for the United States and Regions: 1977
E	Urban and Rural Housing Characteristics for the United States and Regions: 1977
F	Financial Characteristics by Indicators of Housing and Neighborhood Quality for the United States and Regions: 1977

Contents

Part F Financial Characteristics by Indicators of Housing and Neighborhood Quality

Maps

Standard Metropolitan Statistical Areas: 1970 VIII

Regions and Geographic Divisions of the United States X

Introduction XI

List of Tables by Regions

Table All races	Table Black	Table Spanish origin	United States	Page All races	Page Black	Page Spanish origin
A-1	A-13	A-25	Income of Families and Primary Individuals by Tenure and Occupancy and Utilization Characteristics, and Services Available: 1977	1	151	301
A-2	A-14	A-26	Income of Families and Primary Individuals by Tenure and Deficiencies in Selected Structural Characteristics: 1977	16	166	304
A-3	A-15	A-27	Income of Families and Primary Individuals by Tenure and Failures in Plumbing Facilities and Equipment: 1977	26	176	306
A-4	A-16	A-28	Income of Families and Primary Individuals by Tenure and Selected Neighborhood Characteristics: 1977	41	191	309
A-5	A-17	A-29	Value of Owner-Occupied Housing Units by Occupancy and Utilization Characteristics and Services Available: 1977	66	216	314
A-6	A-18	A-30	Value of Owner-Occupied Housing Units by Deficiencies in Selected Structural Characteristics: 1977	76	226	316
A-7	A-19	A-31	Value of Owner-Occupied Housing Units by Failures in Plumbing Facilities and Equipment: 1977	81	231	317
A-8	A-20	A-32	Value of Owner-Occupied Housing Units by Selected Neighborhood Characteristics: 1977	91	241	319
A-9	A-21	A-33	Gross Rent of Renter-Occupied Housing Units by Occupancy and Utilization Characteristics and Services Available: 1977	106	256	322
A-10	A-22	A-34	Gross Rent of Renter-Occupied Housing Units by Deficiencies in Selected Structural Characteristics: 1977	116	266	324
A-11	A-23	A-35	Gross Rent of Renter-Occupied Housing Units by Failures in Plumbing Facilities and Equipment: 1977	126	276	326
A-12	A-24	A-36	Gross Rent of Renter-Occupied Housing Units by Selected Neighborhood Characteristics: 1977	136	286	328

Northeast Region

All Races

		B-1	Income of Families and Primary Individuals by Tenure and Occupancy and Utilization Characteristics, and Services Available: 1977			331

List of Tables by Regions—Continued

Table		Page
	Northeast Region	
	All Races—Continued	
B-2	Income of Families and Primary Individuals by Tenure and Deficiencies in Selected Structural Characteristics: 1977	334
B-3	Income of Families and Primary Individuals by Tenure and Failures in Plumbing Facilities and Equipment: 1977	336
B-4	Income of Families and Primary Individuals by Tenure and Selected Neighborhood Characteristics: 1977	339
B-5	Value of Owner-Occupied Housing Units by Occupancy and Utilization Characteristics and Services Avilable: 1977	344
B-6	Value of Owner-Occupied Housing Units by Deficiencies in Selected Structural Characteristics: 1977	346
B-7	Value of Owner-Occupied Housing Units by Failures in Plumbing Facilities and Equipment: 1977	347
B-8	Value of Owner-Occupied Housing Units by Selected Neighborhood Characteristics: 1977	349
B-9	Gross Rent of Renter-Occupied Housing Units by Occupancy and Utilization Characteristics and Services Available: 1977	352
B-10	Gross Rent of Renter-Occupied Housing Units by Deficiencies in Selected Structural Characteristics: 1977	354
B-11	Gross Rent of Renter-Occupied Housing Units by Failures in Plumbing Facilities and Equipment: 1977	356
B-12	Gross Rent of Renter-Occupied Housing Units by Selected Neighborhood Characteristics: 1977	358
	North Central Region	
	All Races	
C-1	Income of Families and Primary Individuals by Tenure and Occupancy and Utilization Characteristics, and Services Available: 1977	361
C-2	Income of Families and Primary Individuals by Tenure and Deficiencies in Selected Structural Characteristics: 1977	364
C-3	Income of Families and Primary Individuals by Tenure and Failures in Plumbing Facilities and Equipment: 1977	366
C-4	Income of Families and Primary Individuals by Tenure and Selected Neighborhood Characteristics: 1977	369
C-5	Value of Owner-Occupied Housing Units by Occupancy and Utilization Characteristics and Services Available: 1977	374
C-6	Value of Owner-Occupied Housing Units by Deficiencies in Selected Structural Characteristics: 1977	376
C-7	Value of Owner-Occupied Housing Units by Failures in Plumbing Facilities and Equipment: 1977	377
C-8	Value of Owner-Occupied Housing Units by Selected Neighborhood Characteristics: 1977	379
C-9	Gross Rent of Renter-Occupied Housing Units by Occupancy and Utilization Characteristics and Services Available: 1977	382
C-10	Gross Rent of Renter-Occupied Housing Units by Deficiencies in Selected Structural Characteristics: 1977	384

List of Tables by Regions—Continued

Table		Page
	North Central Region—Continued	
	All Races—Continued	
C-11	Gross Rent of Renter-Occupied Housing Units by Failures in Plumbing Facilities and Equipment: 1977	386
C-12	Gross Rent of Renter-Occupied Housing Units by Selected Neighborhood Characteristics: 1977	388
	South Region	
	All Races	
D-1	Income of Families and Primary Individuals by Tenure and Occupancy and Utilization Characteristics, and Services Available: 1977	391
D-2	Income of Families and Primary Individuals by Tenure and Deficiencies in Selected Structural Characteristics: 1977	394
D-3	Income of Families and Primary Individuals by Tenure and Failures in Plumbing Facilities and Equipment: 1977	396
D-4	Income of Families and Primary Individuals by Tenure and Selected Neighborhood Characteristics: 1977	399
D-5	Value of Owner-Occupied Housing Units by Occupancy and Utilization Characteristics and Services Available: 1977	404
D-6	Value of Owner-Occupied Housing Units by Deficiencies in Selected Structural Characteristics: 1977	406
D-7	Value of Owner-Occupied Housing Units by Failures in Plumbing Facilities and Equipment: 1977	407
D-8	Value of Owner-Occupied Housing Units by Selected Neighborhood Characteristics: 1977	409
D-9	Gross Rent of Renter-Occupied Housing Units by Occupancy and Utilization Characteristics and Services Available: 1977	412
D-10	Gross Rent of Renter-Occupied Housing Units by Deficiencies in Selected Structural Characteristics: 1977	414
D-11	Gross Rent of Renter-Occupied Housing Units by Failures in Plumbing Facilities and Equipment: 1977	416
D-12	Gross Rent of Renter-Occupied Housing Units by Selected Neighborhood Characteristics: 1977	418
	West Region	
	All Races	
E-1	Income of Families and Primary Individuals by Tenure and Occupancy and Utilization Characteristics, and Services Available: 1977	421
E-2	Income of Families and Primary Individuals by Tenure and Deficiencies in Selected Structural Characteristics: 1977	424
E-3	Income of Families and Primary Individuals by Tenure and Failures in Plumbing Facilities and Equipment: 1977	426
E-4	Income of Families and Primary Individuals by Tenure and Selected Neighborhood Characteristics: 1977	429

List of Tables by Regions—Continued

Table		Page
	West Region—Continued	
	All Races—Continued	
E-5	Value of Owner-Occupied Housing Units by Occupancy and Utilization Characteristics and Services Available: 1977	434
E-6	Value of Owner-Occupied Housing Units by Deficiencies in Selected Structural Characteristics: 1977	436
E-7	Value of Owner-Occupied Housing Units by Failures in Plumbing Facilities and Equipment: 1977	437
E-8	Value of Owner-Occupied Housing Units by Selected Neighborhood Characteristics: 1977	439
E-9	Gross Rent of Renter-Occupied Housing Units by Occupancy and Utilization Characteristics and Services Available: 1977	442
E-10	Gross Rent of Renter-Occupied Housing Units by Deficiencies in Selected Structural Characteristics: 1977	444
E-11	Gross Rent of Renter-Occupied Housing Units by Failures in Plumbing Facilities and Equipment: 1977	446
E-12	Gross Rent of Renter-Occupied Housing Units by Selected Neighborhood Characteristics: 1977	448

Appendixes

A	Area Classifications and Definitions and Explanations of Subject Characteristics	App-1
B	Source and Reliability of the Estimates	App-44

Table Finding Guide

Inside back cover

Standard Metropolitan Statistical Areas: 1970

(Areas defined by the Office of Management and Budget as of February 1971)

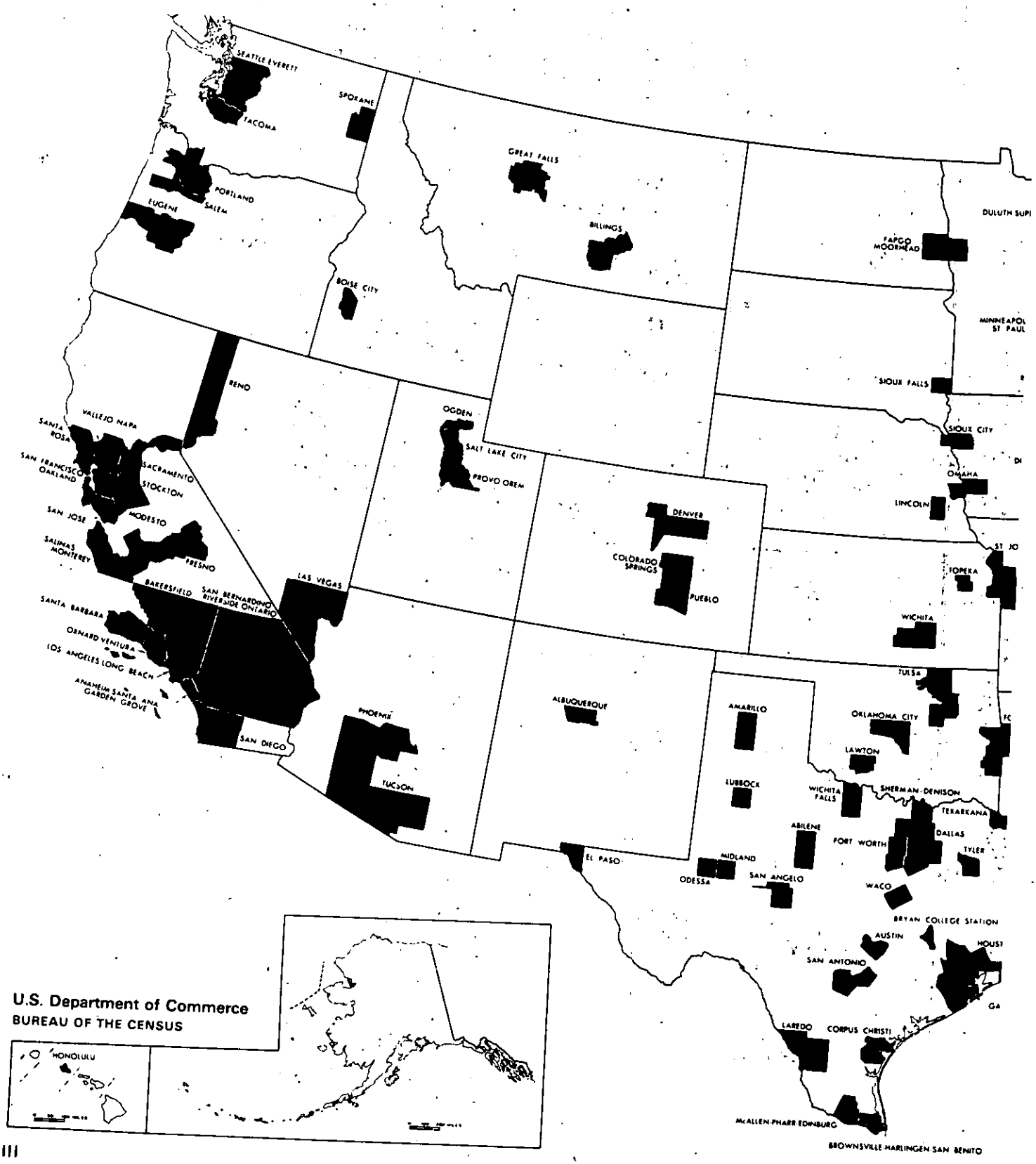

U.S. Department of Commerce
BUREAU OF THE CENSUS

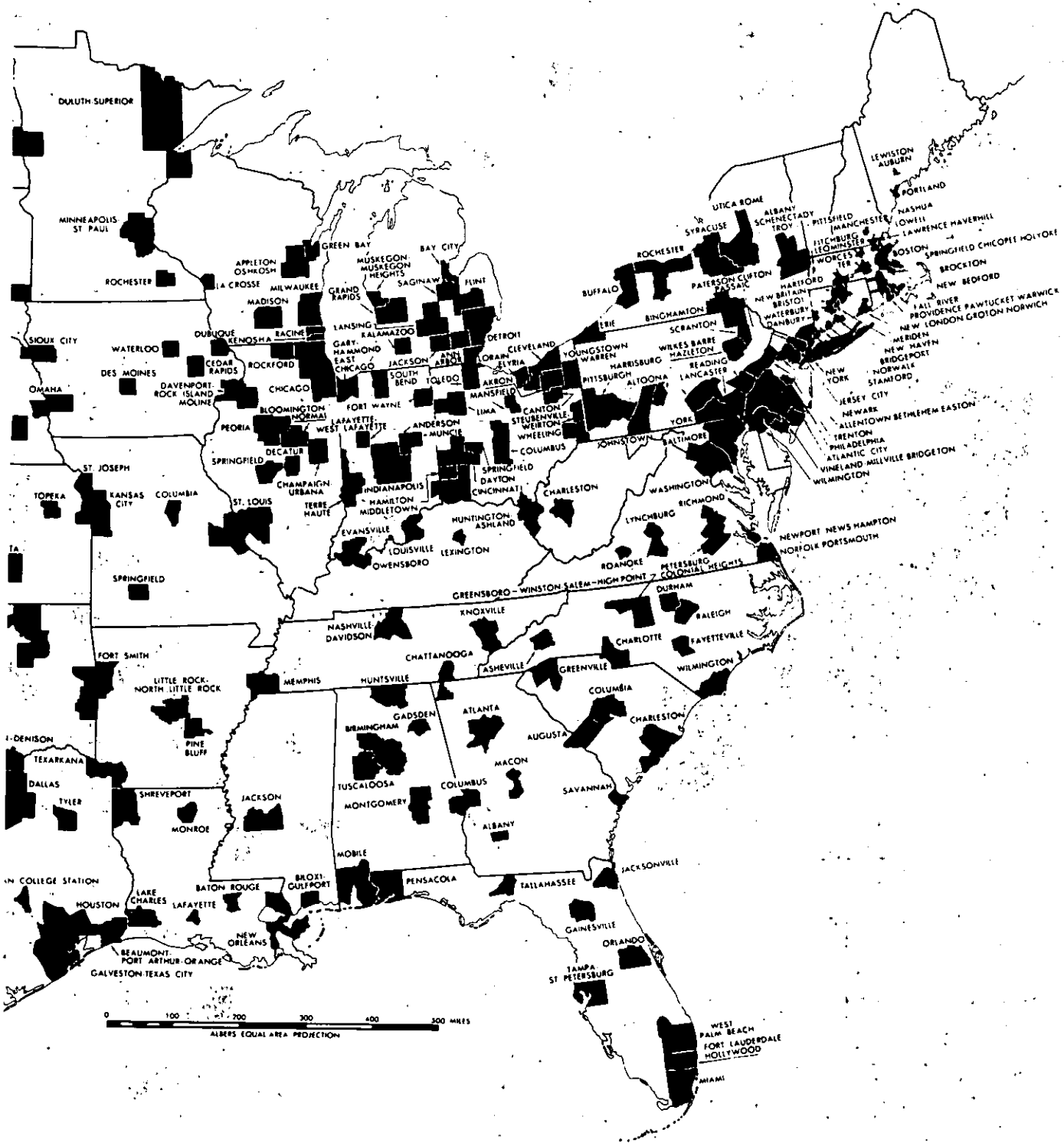
DULUTH-SUPERIOR
MINNEAPOLIS-ST. PAUL
ROCHESTER
SIOUX CITY
WATERLOO
DES MOINES
OMAHA
DAVENPORT-ROCK ISLAND-MOLINE
CEDAR RAPIDS
DUBUQUE
KENOSHA
RACINE
MADISON
LA CROSSE
MILWAUKEE
APPLETON-OSHKOSH
GREEN BAY
MUSKEGON-MUSKEGON HEIGHTS
BAY CITY
SAGINAW
FLINT
GRAND RAPIDS
LANSING
KALAMAZOO
ROCKFORD
CHICAGO
GARY-HAMMOND-EAST CHICAGO
JACKSON
ANN ARBOR
DETROIT
SOUTH BEND
TOLEDO
LORAIN-ELYRIA
CLEVELAND
AKRON
MANSFIELD
FORT WAYNE
LIMA
BLOOMINGTON-NORMAL
PEORIA
LAFAYETTE-WEST LAFAYETTE
ANDERSON
MUNCIE
CANTON-STEUBENVILLE-WEIRTON-WHEELING
COLUMBUS
SPRINGFIELD
DECATUR
ST. JOSEPH
TOPEKA
KANSAS CITY
COLUMBIA
ST. LOUIS
CHAMPAIGN-URBANA
TERRE HAUTE
INDIANAPOLIS
HAMILTON-MIDDLETOWN
SPRINGFIELD
DAYTON
CINCINNATI
EVANSVILLE
LOUISVILLE
OWENSBORO
LEXINGTON
HUNTINGTON-ASHLAND
CHARLESTON
SPRINGFIELD
YOUNGSTOWN-WARREN
PITTSBURGH
HARRISBURG
ALTOONA
WILKES-BARRE-HAZLETON
READING
LANCASTER
YORK
JOHNSTOWN
BALTIMORE
WASHINGTON
RICHMOND
LYNCHBURG
ROANOKE
PETERSBURG-COLONIAL HEIGHTS
NEWPORT NEWS-HAMPTON
NORFOLK-PORTSMOUTH
GREENSBORO-WINSTON-SALEM-HIGH POINT
DURHAM
RALEIGH
FAYETTEVILLE
WILMINGTON
CHARLOTTE
GREENVILLE
COLUMBIA
CHARLESTON
AUGUSTA
SAVANNAH
JACKSONVILLE
TALLAHASSEE
PENSACOLA
MOBILE
MONTGOMERY
TUSCALOOSA
BIRMINGHAM
GADSDEN
ATLANTA
MACON
COLUMBUS
ALBANY
KNOXVILLE
CHATTANOOGA
ASHEVILLE
NASHVILLE-DAVIDSON
MEMPHIS
HUNTSVILLE
FORT SMITH
LITTLE ROCK-NORTH LITTLE ROCK
PINE BLUFF
TEXARKANA
DALLAS
TYLER
SHREVEPORT
MONROE
JACKSON
BATON ROUGE
BILOXI-GULFPORT
LAKE CHARLES
LAFAYETTE
HOUSTON
NEW ORLEANS
BEAUMONT-PORT ARTHUR-ORANGE
GALVESTON-TEXAS CITY
GAINESVILLE
ORLANDO
TAMPA-ST. PETERSBURG
WEST PALM BEACH
FORT LAUDERDALE-HOLLYWOOD
MIAMI
BUFFALO
ROCHESTER
SYRACUSE
UTICA-ROME
ALBANY-SCHENECTADY-TROY
PITTSFIELD
PATERSON-CLIFTON-PASSAIC
BINGHAMTON
SCRANTON
HARTFORD
NEW BRITAIN-BRISTOL-WATERBURY-DANBURY
NEW YORK
JERSEY CITY
NEWARK
ALLENTOWN-BETHLEHEM-EASTON
TRENTON
PHILADELPHIA
ATLANTIC CITY
VINELAND-MILLVILLE-BRIDGETON
WILMINGTON
LEWISTON-AUBURN
PORTLAND
NASHUA
LOWELL
LAWRENCE-HAVERHILL
FITCHBURG-LEOMINSTER
WORCESTER
BOSTON
SPRINGFIELD-CHICOPEE-HOLYOKE
BROCKTON
NEW BEDFORD
FALL RIVER
PROVIDENCE-PAWTUCKET-WARWICK
NEW LONDON-GROTON-NORWICH
MERIDEN
NEW HAVEN
BRIDGEPORT
NORWALK
STAMFORD
0 100 200 300 400 500 MILES
ALBERS EQUAL AREA PROJECTION

Regions and Geographic Divisions of the United States

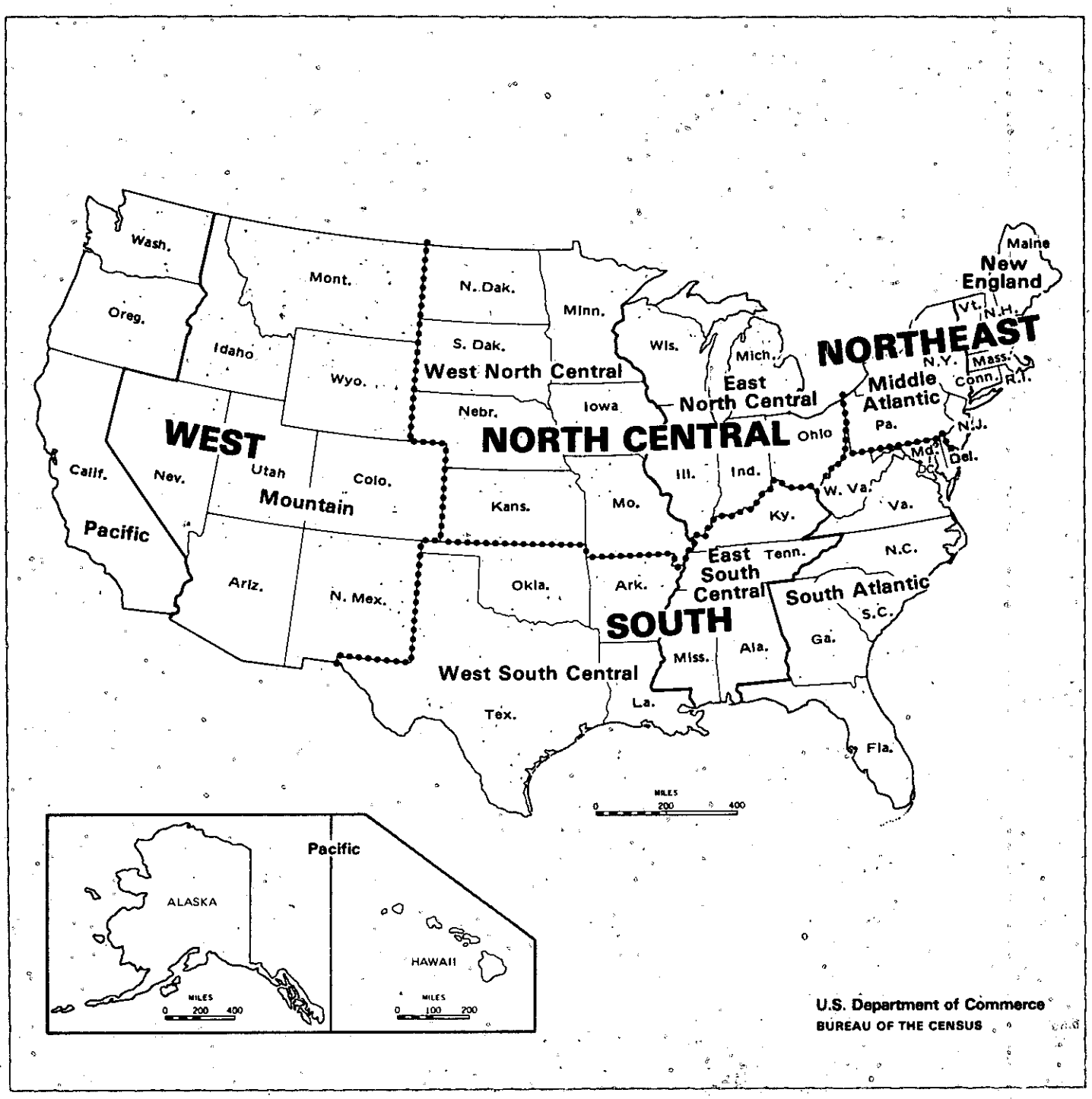

Introduction

	Page
GENERAL	XI
Organization of the text	XI
Content of the tables	XI
Sample size	XII
Derived figures (medians, etc.)	XII
Symbols	XII
Boundaries	XII
Other reports from the Annual Housing Survey	XII
ADDITIONAL DATA	XII
DATA COLLECTION PROCEDURES	XII
PROCESSING PROCEDURES	XII
QUALIFICATIONS OF THE DATA	XIII

GENERAL

This report presents cross-tabulations of financial characteristics by indicators of housing and neighborhood quality from the 1977 Annual Housing Survey for the United States by inside and outside standard metropolitan statistical areas (SMSA's) and each of the four geographic regions. In 1973 this report was designated as series H-151-73, No. 1.

The Annual Housing Survey was designed to provide a current series of information on the size and composition of the housing inventory, the characteristics of its occupants, the changes in the inventory resulting from new construction and from losses, the indicators of housing and neighborhood quality, the characteristics of recent movers, and the characteristics of urban and rural housing units. The survey, performed for the Department of Housing and Urban Development, is authorized under sections 501 and 502(d); 502(e), and 502(f), of the Housing and Urban Development Act of 1970, Title 12, United States Code 1701z-1 and 1701z-2. The Bureau of the Census is authorized under Title 31, United States Code 686, to perform special work or services for Federal agencies.

The statistics presented in this report are based on information from a sample of housing units. The information for the survey was collected by personal interview from October 1977 to January 1978.

This report series consists of six parts (see list on page III) issued jointly by the Department of Housing and Urban Development and the Bureau of the Census. Part A provides data on general housing characteristics, part B on indicators of housing and neighborhood quality, part C on financial characteristics, part D on recent mover households, part E on urban and rural housing characteristics, and part F on financial characteristics cross-classified by indicators of housing and neighborhood quality.

The content and procedures of the Annual Housing Survey were determined after consultation with a variety of users of housing data and through field pretesting. Most of the data in this report are for items that have been collected before in Bureau of the Census surveys and censuses. The new items include diverse indicators of housing quality, such as water leakage in basement and roof; the physical condition of interior ceilings, floors, and stairways; and breakdowns or failures in plumbing facilities and equipment. They also include measures of neighborhood quality such as the presence of heavy street traffic and noise and the inadequacy of neighborhood services, such as public transportation.

More detailed information on the technical and procedural matters covered in the text of this report can be obtained by writing to the Director, Bureau of the Census, Washington, D.C. 20233.

Organization of the text.—The text consists of this introduction and appendixes A and B, which appear after the data tables. Appendix A, which is the same for parts A through F, describes the geographic area classifications and provides definitions and explanations of the subjects covered in this report. Appendix B presents information on sample design, estimation, and accuracy of the data.

Content of the tables.—The tables in this report present cross-tabulations of the data for occupied units for each area shown in this report. The numbers presented in these tables are rounded to the nearest thousand. The tables show cross-tabulations of the indicators of housing and neighborhood quality by income, value, and gross rent. Tables 1 to 4 present characteristics of owner- and renter-occupied housing units by income of the family or primary individual; tables 5 to 8 present characteristics of owner-occupied, one-family homes by value of property; and tables 9 to 12 present characteristics of renter-occupied housing units by gross rent. The same subject content as shown in tables 1 to 12 is presented for households with Black household head in tables 13 to 24 and for households with head of Spanish origin in tables 25 to 36.

The prefix letter "A" has been assigned to the tables for the United States as a whole, "B" to the Northeast Region, "C" to the North Central Region, "D" to

the South Region, and "E" to the West Region.

Sample size.—The statistics presented in this report are based on a sample of housing units and are, therefore, subject to sampling variability. The designated sample consisted of approximately 77,000 housing units located throughout the United States. The sample was selected from units enumerated in the 1970 census and updated to include units constructed since 1970. Detailed information on the sample, design, size of sample, estimation procedure, and sampling variability associated with these data is given in appendix B.

Derived figures (medians, etc.).—Shown in this report are medians and percents. The median, which is a type of average, is the middle value in a distribution; i.e., the median divides the distribution into two equal parts—one-half the cases fall below the median and one-half the cases exceed the median. Derived figures are not presented (but indicated by three dots . . .) if there are less than 25 sample cases in the distribution or the base.

Medians for value and income are rounded to the nearest hundred dollars and for rent to the nearest dollar. In computing median rent, units reported as "no cash rent" are excluded. The medians presented are generally computed on the basis of the distributions as shown in this report.

When the median falls in the lower terminal category of an open-ended distribution, the method of presentation is to show the initial value of the next category followed by a minus sign; for example, if the median falls in the category "Less than $5,000," it is shown as "$5,000—." When the median falls in the upper terminal category of an open-ended distribution, the method of presentation is to show the initial value of the terminal category followed by a plus sign; for example, if the median falls in the category "$50,000 or more," it is shown as "$50,000+."

Symbols.—A dash — signifies zero. Three dots . . . in a data column mean not applicable or that the base for a derived figure is too small for it to be shown.

Boundaries.—The data shown in this report relate to the areas as defined for the 1970 census. See appendix A for a discussion of these areas. Additional information and definitions of the 1970 boundaries are given in the 1970 Population Census PC(1)-A reports.

Other reports from the Annual Housing Survey.—In addition to the six basic reports in the Annual Housing Survey Series H-150, one or more supplementary reports (Series H-151) may be published for the United States.

A series of reports (H-170) similar to H-150 has been published for 60 selected standard metropolitan statistical areas (SMSA's). Data for the SMSA's are based on an independent sample of the 60 SMSA's originally divided into 3 groups of approximately 20 each, with 1 group interviewed every 3 years on a rotating basis.

In 1978 these 3 groups were revised into 4 groups of 15 each, and designated as groups I, II, III, and IV. A list of the original 3 groups follows. The number beside each SMSA indicates the revised groupings. Reports are now available for Group A (1974), Group B (1975), and Group C (1976) SMSA's. Publication of Group A for 1977 is scheduled for the summer of 1979. The survey of Group I SMSA's was conducted from April 1978 to March 1979.

ADDITIONAL DATA

Additional data, not included in the published reports, can be obtained by contacting the U.S. Bureau of the Census, Housing Division, Washington, D.C. 20233. These unpublished tabulations present additional breakdowns of the data in order to serve more users.

DATA COLLECTION PROCEDURES

The 1977 Annual Housing Survey was conducted by interviewers who made personal visits to each sample unit and obtained the information from the occupants or, if the unit was vacant, from informed persons (landlords, rental agents, or knowledgeable neighbors). The information reported by the interviewer reflected the situation at the time of the survey, which began in October 1977 and extended through January 1978.

Data were collected for sample housing units located in the counties and independent cities comprising the 461 sample areas used in current surveys of the Census Bureau. A sample of housing units was selected in these areas from the 1970 census and updated by a sample of addresses from building permits to include housing units added since 1970. Estimates of the counts and characteristics of the 1977 inventory were obtained for these sample units.

For the estimates of losses from the 1973 housing inventory, the interviewer located the 1973 sample unit. If the 1973 sample unit no longer existed or no longer was a separate housing unit, the disposition of the unit was determined; i.e., lost through means such as demolition, disaster, merger, and conversion to nonresidential use. Data on losses are shown in parts A and E of this series.

A more detailed description of the survey design and sampling procedures can be found in appendix B.

PROCESSING PROCEDURES

The questionnaires used for the 1977 Annual Housing Survey were of the conventional type, on which the interviewer recorded the information by marking a precoded check box or by writing in the entries. Census clerks edited and coded the schedules. The information from the questionnaires was data keyed directly to magnetic tape which was processed on the Census Bureau's computers through a number of editing and tabulating steps. A facsimile of the questionnaire appears in appendix A.

The 1973 characteristics of units lost from the housing inventory were obtained by matching those units to the 1973 Annual Housing Survey records. The 1973 data for the losses were then extracted from the 1973 Annual Housing Survey record tapes. (As indicated above, data on losses are shown in parts A and E of this series.)

GROUP A	REVISED*	GROUP B	REVISED*	GROUP C	REVISED*
Albany-Schenectady-Troy, N.Y.	III	Atlanta, Ga.	I	Allentown-Bethlehem-Easton, Pa.-N.J.	III
Anaheim-Santa Ana-Garden Grove, Calif.	IV	Chicago, Ill.	II	Baltimore, Md.	II
Boston, Mass.	IV	Cincinnati, Ohio-Ky.-Ind.	I	Birmingham, Ala.	III
Dallas, Tex.	IV	Colorado Springs, Colo.	I	Buffalo, N.Y.	II
Detroit, Mich.	IV	Columbus, Ohio	I	Cleveland, Ohio	II
Fort Worth, Tex.	IV	Hartford, Conn.	II	Denver, Colo.	II
Los Angeles-Long Beach, Calif.	III	Kansas City, Mo.-Kans.	I	Grand Rapids, Mich.	III
Madison, Wis.**	IV	Miami, Fla.	II	Honolulu, Hawaii	II
Memphis, Tenn.-Ark.	III	Milwaukee, Wis.	II	Houston, Tex.	II
Minneapolis-St. Paul, Minn.	IV	New Orleans, La.	I	Indianapolis, Ind.	III
Newark, N.J.	IV	Newport News-Hampton, Va.	I	Las Vegas, Nev.	II
Orlando, Fla.	IV	Paterson-Clifton-Passaic, N.J.	I	Louisville, Ky.-Ind.	III
Phoenix, Ariz.	IV	Philadelphia, Pa.-N.J.	I	New York, N.Y.	III
Pittsburgh, Pa.	IV	Portland, Oreg.-Wash.	II	Oklahoma City Okla.	III
Saginaw, Mich.	III	Rochester, N.Y.	I	Omaha, Nebr.-Iowa	II
Salt Lake City, Utah	III	San Antonio, Tex.	I	Providence-Pawtucket-Warwick, R.I.-Mass.	III
Spokane, Wash.	IV	San Bernardino-Riverside-Ontario, Calif.	I	Raleigh, N.C.	II
Tacoma, Wash.	IV	San Diego, Calif.	I	Sacramento, Calif.	III
Washington, D.C.-Md.-Va.	IV	San Francisco-Oakland, Calif.	I	St. Louis, Mo.-Ill.	III
Wichita, Kans.	IV	Springfield-Chicopee-Holyoke, Mass.-Conn.	I	Seattle-Everett, Wash.	II

*The regrouping of the SMSA's into 4 groups of 15 each began in 1978 and is shown in the revised columns.
**Included with Group B for the first interview.

QUALIFICATIONS OF THE DATA

Since the estimates in this report are based on a sample, they may differ somewhat from the figures that would have been obtained from a complete census, using the same schedules, instructions, and interviewers. Particular care should be exercised, therefore, in the interpretation of figures based on relatively small numbers of sample cases as well as small differences between figures. As in any survey work, the results are subject to errors of response and nonreporting and to sampling variability. For a further discussion of accuracy of the data, see appendix B.

The data in this report are intended to serve as broad *indicators* of housing quality and not as precise measurements. A housing unit, for example, that is reported to have signs of a leaking roof or a breakdown or failure in plumbing facilities is not necessarily "inadequate" or "poor" housing. Conversely a housing unit that is reported as *not* having such defects is not necessarily a house of "good quality." The data presented for items such as "neighborhood conditions" and "neighborhood services" are based on the individual respondent's opinion of conditions in his neighborhood. The respondent's opinion may or may not reflect the "actual" situation. Furthermore, two respondents in the same neighborhood may view the same condition differently; for example, one respondent may indicate that the streets need repair while the other does not.

Statistics for many of the characteristics shown in this report are based on restricted universes; therefore, care should be exercised in relating the statistics for one characteristic to another. For example, water supply is restricted to units occupied 3 months or longer prior to the date of the interview. Therefore, the totals for owner-occupied units in the "water supply" universe do not agree with the totals for owner-occupied units for some of the other universes such as "bathrooms" or "complete kitchen facilities."

Care should be exercised in the interpretation of differences in the estimated counts of Spanish-origin households between 1970 and 1977. Research indicates that 1970 estimates of Spanish-origin households may be significantly overstated in the South Region and North Central Region. Apparently some respondents in the 1970 census misinterpreted the Spanish-origin category

"Central or South American" to mean the central or southern part of the United States. The method of data collection used in the Annual Housing Survey, i.e., personal interviews conducted by trained interviewers, would tend to prevent the reoccurrence of this 1970 census classification error. In addition, differences between the two sets of data may reflect factors such as the sampling variability of both the 1970 estimates from the 5-percent census sample and the 1977 estimates from the Annual Housing Survey sample, as well as the estimation and processing procedures used.

Most of the statistics in part F are for new items which were published by the Bureau of the Census for the first time in the reports from the 1973 Annual Housing Survey. Other than the Series H-151-73, No. 1 report for 1973, the Series H-150-74, part F report for 1974, the H-150-75, part F report for 1975, and the H-150-76, part F report for 1976, only a small portion of the data can be compared with that from other Census Bureau reports. In addition, data for some of the items are not comparable because of the different universes used. For example, the statistics on sewage disposal in this report are limited to "units occupied 3 months or longer," whereas decennial census data on sewage disposal are shown for "all" units, including units which were occupied less than 3 months.

Statistics on value, rent, and income for both 1970 and 1977 are measured in current dollars (the value at the time the data were collected). Therefore, a significant part of the increase between 1970 and 1977 reflects the 60.2 percent rise in the cost of living for the 7½-year period, as measured by the Consumer Price Index, as well as changes in the housing inventory.

In this report, statistics on income relate to the income of the family or primary individual. Therefore, no data are provided on household income; i.e., income of persons unrelated to the head of the household is excluded.

See appendix A for a more detailed discussion of the definitions and qualifications of all items in this report.

TABLE A-1. INCOME OF FAMILIES AND PRIMARY INDIVIDUALS BY TENURE AND OCCUPANCY AND UTILIZATION CHARACTERISTICS, AND SERVICES AVAILABLE: 1977

(NUMBERS IN THOUSANDS. DATA BASED ON SAMPLE, SEE TEXT. FOR MINIMUM BASE FOR DERIVED FIGURES (PERCENT, MEDIAN, ETC.) AND MEANING OF SYMBOLS, SEE TEXT)

UNITED STATES TOTAL	TOTAL	LESS THAN $3,000	$3,000 TO $4,999	$5,000 TO $6,999	$7,000 TO $9,999	$10,000 TO $12,499	$12,500 TO $14,999	$15,000 TO $19,999	$20,000 TO $24,999	$25,000 TO $34,999	$35,000 OR MORE	MEDIAN (DOLLARS)
ALL OCCUPIED HOUSING UNITS	75 280	6 172	7 381	6 639	9 028	8 082	5 816	11 091	8 037	7 808	5 226	12600
TENURE AND RACE												
OWNER OCCUPIED	48 765	2 651	3 438	3 380	4 797	4 701	3 870	8 020	6 478	6 749	4 682	16000
PERCENT OF ALL OCCUPIED	64.8	42.9	46.6	50.9	53.1	58.2	66.5	72.3	80.6	86.4	89.6	-
WHITE	44 762	2 276	3 013	3 016	4 283	4 291	3 578	7 464	6 078	6 292	4 470	16300
BLACK	3 470	356	400	344	466	373	269	474	319	351	120	11100
RENTER OCCUPIED	26 515	3 521	3 943	3 259	4 231	3 381	1 947	3 071	1 558	1 058	545	8800
WHITE	21 349	2 389	2 952	2 584	3 439	2 858	1 670	2 662	1 363	932	500	9400
BLACK	4 486	1 041	882	605	673	439	232	343	137	103	31	6100
DURATION OF OCCUPANCY												
OWNER OCCUPIED	48 765	2 651	3 438	3 380	4 797	4 701	3 870	8 020	6 478	6 749	4 682	16000
HOUSEHOLD HEAD LIVED HERE:												
LESS THAN 3 MONTHS	1 500	72	53	64	136	163	131	298	237	206	140	17200
3 MONTHS OR LONGER	47 265	2 579	3 385	3 316	4 661	4 538	3 738	7 722	6 241	6 544	4 542	15900
LIVED HERE LAST WINTER	43 934	2 463	3 275	3 180	4 405	4 200	3 410	7 102	5 744	5 963	4 191	15700
RENTER OCCUPIED	26 515	3 521	3 943	3 259	4 231	3 381	1 947	3 071	1 558	1 058	545	8800
HOUSEHOLD HEAD LIVED HERE:												
LESS THAN 3 MONTHS	3 688	566	490	502	645	468	238	391	180	141	66	8300
3 MONTHS OR LONGER	22 827	2 955	3 452	2 758	3 587	2 913	1 708	2 680	1 378	918	479	8900
LIVED HERE LAST WINTER	17 066	2 297	2 726	2 053	2 532	2 145	1 248	2 007	1 011	689	358	8700
COMPLETE BATHROOMS												
OWNER OCCUPIED	48 765	2 651	3 438	3 380	4 797	4 701	3 870	8 020	6 478	6 749	4 682	16000
1	23 745	1 763	2 445	2 298	3 138	2 863	2 204	3 886	2 531	1 862	756	11900
1 AND ONE-HALF	8 851	274	415	499	739	878	701	1 668	1 448	1 440	789	17800
2 OR MORE	15 366	385	398	487	816	908	925	2 415	2 477	3 428	3 126	22700
ALSO USED BY ANOTHER HOUSEHOLD	24	7	5	5	-	2	1	1	-	-	3	...
NONE	779	222	175	91	105	49	39	50	22	19	7	4600
RENTER OCCUPIED	26 515	3 521	3 943	3 259	4 231	3 381	1 947	3 071	1 558	1 058	545	8800
1	21 609	2 878	3 413	2 824	3 587	2 842	1 551	2 404	1 126	669	314	8400
1 AND ONE-HALF	1 665	98	97	107	275	253	161	269	194	130	80	12500
2 OR MORE	1 956	100	124	141	234	202	192	345	221	251	147	14800
ALSO USED BY ANOTHER HOUSEHOLD	441	158	119	58	28	34	15	23	2	2	1	4000
NONE	844	287	190	130	108	50	27	29	16	6	2	4400
COMPLETE KITCHEN FACILITIES												
OWNER OCCUPIED	48 765	2 651	3 438	3 380	4 797	4 701	3 870	8 020	6 478	6 749	4 682	16000
FOR EXCLUSIVE USE OF HOUSEHOLD	48 390	2 532	3 351	3 345	4 748	4 680	3 852	7 995	6 470	6 744	4 674	16100
ALSO USED BY ANOTHER HOUSEHOLD	3	3	-	-	-	-	-	-	-	-	-	...
NO COMPLETE KITCHEN FACILITIES	372	115	87	35	49	21	18	25	8	6	8	4600
RENTER OCCUPIED	26 515	3 521	3 943	3 259	4 231	3 381	1 947	3 071	1 558	1 058	545	8800
FOR EXCLUSIVE USE OF HOUSEHOLD	25 633	3 210	3 744	3 143	4 130	3 303	1 924	3 036	1 551	1 052	539	9000
ALSO USED BY ANOTHER HOUSEHOLD	118	28	40	19	13	11	-	3	2	1	1	4500
NO COMPLETE KITCHEN FACILITIES	765	284	158	98	88	66	22	32	6	6	5	4200
CONDITION OF KITCHEN FACILITIES												
OWNER OCCUPIED	48 765	2 651	3 438	3 380	4 797	4 701	3 870	8 020	6 478	6 749	4 682	16000
WITH COMPLETE KITCHEN FACILITIES	48 394	2 535	3 351	3 345	4 748	4 680	3 852	7 995	6 470	6 744	4 674	16100
ALL USABLE	48 017	2 489	3 317	3 314	4 703	4 650	3 831	7 933	6 432	6 698	4 651	16100
1 OR MORE NOT USABLE	238	32	22	21	28	22	13	33	27	27	13	11900
NOT REPORTED	139	13	12	11	17	9	8	28	11	19	10	14700
LACKING COMPLETE KITCHEN FACILITIES	372	115	87	35	49	21	18	25	8	6	8	4600
RENTER OCCUPIED	26 515	3 521	3 943	3 259	4 231	3 381	1 947	3 071	1 558	1 058	545	8800
WITH COMPLETE KITCHEN FACILITIES	25 750	3 238	3 785	3 162	4 143	3 315	1 924	3 039	1 553	1 053	540	8900
ALL USABLE	25 350	3 161	3 718	3 109	4 078	3 267	1 905	3 000	1 536	1 042	533	9000
1 OR MORE NOT USABLE	287	65	43	43	55	31	13	23	6	6	2	6600
NOT REPORTED	113	11	23	9	10	18	7	15	10	5	5	10500
LACKING COMPLETE KITCHEN FACILITIES	765	284	158	98	88	66	22	32	6	6	5	4200
TYPE OF HOUSEHOLD												
OWNER OCCUPIED	48 765	2 651	3 438	3 380	4 797	4 701	3 870	8 020	6 478	6 749	4 682	16000
2-OR-MORE-PERSON HOUSEHOLDS	42 088	1 290	1 834	2 433	3 941	4 103	3 556	7 538	6 238	6 594	4 561	17600
HUSBAND-WIFE[1]	36 595	926	1 310	1 831	3 006	3 413	3 028	6 758	5 787	6 205	4 331	18500
WITH 1 OR MORE SUBFAMILIES	428	11	2	18	34	30	36	73	54	96	73	20900
WITH OTHER RELATIVES OR NONRELATIVES	2 865	68	106	120	243	240	240	469	401	502	475	19400
WITH OWN CHILDREN UNDER 18 YEARS	19 264	399	259	413	1 052	1 773	1 642	4 104	3 612	3 684	2 327	20000
OTHER MALE HEAD[1]	1 454	65	90	103	167	175	134	230	180	180	129	14900
WITH 1 OR MORE SUBFAMILIES	120	-	2	7	9	12	14	23	16	22	15	18400
WITH OTHER RELATIVES OR NONRELATIVES	1 063	56	59	77	126	121	94	177	116	133	106	15000
WITH OWN CHILDREN UNDER 18 YEARS	323	7	15	17	38	37	34	49	51	43	33	16500
FEMALE HEAD[1]	4 039	298	434	498	768	515	394	551	271	208	101	10100
WITH 1 OR MORE SUBFAMILIES	277	5	25	28	46	33	23	59	27	22	8	12600
WITH OTHER RELATIVES OR NONRELATIVES	1 785	130	220	238	347	199	137	248	102	108	58	9600
WITH OWN CHILDREN UNDER 18 YEARS	1 751	125	167	218	344	276	186	218	122	65	30	10200
1-PERSON HOUSEHOLDS	6 677	1 361	1 604	947	856	598	314	482	241	156	120	5800
RENTER OCCUPIED	26 515	3 521	3 943	3 259	4 231	3 381	1 947	3 071	1 558	1 058	545	8800
2-OR-MORE-PERSON HOUSEHOLDS	17 395	1 536	2 115	2 104	2 917	2 350	1 419	2 331	1 304	900	419	10000
HUSBAND-WIFE[1]	10 852	406	785	1 063	1 798	1 678	1 042	1 869	1 071	786	355	12000
WITH 1 OR MORE SUBFAMILIES	96	2	4	7	14	13	10	17	12	13	4	14500
WITH OTHER RELATIVES OR NONRELATIVES	763	27	57	75	133	93	89	116	73	67	32	12400
WITH OWN CHILDREN UNDER 18 YEARS	5 763	188	349	510	1 069	1 030	571	1 014	515	361	156	11900
OTHER MALE HEAD[1]	1 838	216	226	255	293	267	149	207	118	62	44	9300
WITH 1 OR MORE SUBFAMILIES	46	-	3	10	4	5	6	8	4	6	-	13200
WITH OTHER RELATIVES OR NONRELATIVES	1 652	203	212	241	274	244	133	179	86	48	31	8900
WITH OWN CHILDREN UNDER 18 YEARS	227	24	17	23	26	41	21	30	32	9	4	11400
FEMALE HEAD[1]	4 705	915	1 104	786	827	405	229	254	115	51	19	5800
WITH 1 OR MORE SUBFAMILIES	107	8	15	17	23	18	6	11	6	1	2	8700
WITH OTHER RELATIVES OR NONRELATIVES	1 774	333	366	302	314	164	88	109	68	19	12	6200
WITH OWN CHILDREN UNDER 18 YEARS	3 017	614	765	520	535	244	130	130	46	23	10	5500
1-PERSON HOUSEHOLDS	9 119	1 985	1 828	1 155	1 314	1 031	527	740	254	158	126	6300

[1]FIGURES MAY NOT ADD TO TOTAL BECAUSE HOUSEHOLD MEMBERS MAY BE INCLUDED IN MORE THAN ONE GROUP.

TABLE A-1. INCOME OF FAMILIES AND PRIMARY INDIVIDUALS BY TENURE AND OCCUPANCY AND UTILIZATION CHARACTERISTICS, AND SERVICES AVAILABLE: 1977--CONTINUED

(NUMBERS IN THOUSANDS. DATA BASED ON SAMPLE, SEE TEXT. FOR MINIMUM BASE FOR DERIVED FIGURES (PERCENT, MEDIAN, ETC.) AND MEANING OF SYMBOLS, SEE TEXT)

UNITED STATES TOTAL	TOTAL	LESS THAN $3,000	$3,000 TO $4,999	$5,000 TO $6,999	$7,000 TO $9,999	$10,000 TO $12,499	$12,500 TO $14,999	$15,000 TO $19,999	$20,000 TO $24,999	$25,000 TO $34,999	$35,000 OR MORE	MEDIAN (DOLLARS)
ALL OCCUPIED HOUSING UNITS--CONTINUED												
BEDROOMS												
OWNER OCCUPIED	48 765	2 651	3 438	3 380	4 797	4 701	3 870	8 020	6 478	6 749	4 682	16000
NONE AND 1	1 816	262	359	252	245	187	129	151	83	84	65	7400
2 OR MORE	46 949	2 388	3 079	3 128	4 552	4 514	3 741	7 869	6 396	6 665	4 617	16300
NONE LACKING PRIVACY	43 231	2 040	2 666	2 771	4 091	4 109	3 418	7 369	6 018	6 331	4 418	16700
1 OR MORE LACKING PRIVACY	3 588	344	408	356	452	394	313	484	359	299	180	11500
PRIVACY NOT REPORTED	131	5	6	1	10	11	10	16	19	35	19	21800
3-OR-MORE-PERSON HOUSEHOLDS	26 616	637	634	845	1 810	2 493	2 241	5 206	4 534	4 886	3 331	19500
NO BEDROOMS USED BY 3 PERSONS OR MORE	24 703	569	552	735	1 588	2 232	2 029	4 843	4 291	4 658	3 206	19800
BEDROOMS USED BY 3 PERSONS OR MORE	1 513	55	70	90	184	215	169	289	188	169	84	14600
1	1 337	51	55	74	164	185	151	249	170	160	77	14800
2 OR MORE	176	4	14	16	19	30	18	40	18	9	7	13100
BEDROOMS USED BY PERSONS 13 YEARS OF AGE OR OLDER	1 004	31	45	55	116	145	105	203	119	125	60	15100
NO BEDROOMS USED BY PERSONS 13 YEARS OF AGE OR OLDER	404	16	20	32	54	57	47	72	55	29	21	13700
NOT REPORTED	105	7	5	3	14	13	17	14	14	15	2	14000
NO BEDROOMS	11	1	-	-	1	1	1	2	2	3	1	...
NOT REPORTED	389	13	12	20	37	44	42	73	53	56	40	16800
1- AND 2-PERSON HOUSEHOLDS	22 149	2 014	2 804	2 534	2 987	2 208	1 628	2 814	1 945	1 863	1 351	10800
RENTER OCCUPIED	26 515	3 521	3 943	3 259	4 231	3 381	1 947	3 071	1 558	1 058	545	8800
NONE AND 1	9 889	1 764	1 820	1 272	1 554	1 138	603	951	403	233	150	7200
2 OR MORE	16 626	1 758	2 122	1 987	2 677	2 243	1 344	2 120	1 155	826	394	9700
NONE LACKING PRIVACY	14 507	1 411	1 772	1 693	2 306	2 000	1 217	1 909	1 059	766	375	10100
1 OR MORE LACKING PRIVACY	2 092	346	350	294	369	239	122	208	89	58	18	7500
PRIVACY NOT REPORTED	27	1	-	-	2	5	6	2	8	2	2	...
3-OR-MORE-PERSON HOUSEHOLDS	9 624	760	1 113	1 097	1 678	1 406	818	1 318	709	503	221	10300
NO BEDROOMS USED BY 3 PERSONS OR MORE	7 475	536	794	791	1 238	1 090	673	1 098	605	454	195	10900
BEDROOMS USED BY 3 PERSONS OR MORE	1 913	198	285	276	389	284	130	197	93	42	18	8500
1	1 726	180	260	240	350	255	124	182	84	36	15	8600
2 OR MORE	187	18	25	36	39	28	6	15	10	7	3	8100
BEDROOMS USED BY PERSONS 13 YEARS OF AGE OR OLDER	1 110	109	162	161	237	168	85	105	51	25	9	8600
NO BEDROOMS USED BY PERSONS 13 YEARS OF AGE OR OLDER	461	51	72	76	94	66	25	47	18	9	4	8000
NOT REPORTED	341	38	52	39	58	50	21	45	24	8	5	9100
NO BEDROOMS	28	7	6	4	6	2	2	2	-	-	-	...
NOT REPORTED	208	20	28	25	45	30	13	21	10	7	8	9100
1- AND 2-PERSON HOUSEHOLDS	16 891	2 761	2 830	2 163	2 553	1 975	1 129	1 753	849	555	324	7800
PLUMBING FACILITIES BY PERSONS PER ROOM												
OWNER OCCUPIED	48 765	2 651	3 438	3 380	4 797	4 701	3 870	8 020	6 478	6 749	4 682	16000
WITH ALL PLUMBING FACILITIES	48 080	2 440	3 268	3 297	4 710	4 658	3 837	7 989	6 467	6 739	4 676	16100
1.00 OR LESS	46 535	2 395	3 219	3 226	4 537	4 459	3 654	7 691	6 249	6 524	4 582	16200
1.01 TO 1.50	1 325	37	34	56	138	172	162	252	188	201	85	16300
1.51 OR MORE	220	8	16	15	35	27	21	46	29	13	9	13600
LACKING SOME OR ALL PLUMBING FACILITIES	685	211	170	83	87	43	32	31	12	10	6	4500
1.00 OR LESS	597	201	156	67	65	34	23	27	9	9	6	4200
1.01 TO 1.50	56	6	8	7	14	5	8	4	1	2	-	8300
1.51 OR MORE	33	3	6	9	8	3	1	1	2	-	-	...
RENTER OCCUPIED	26 515	3 521	3 943	3 259	4 231	3 381	1 947	3 071	1 558	1 058	545	8800
WITH ALL PLUMBING FACILITIES	25 395	3 109	3 668	3 096	4 121	3 309	1 912	3 031	1 552	1 054	542	9100
1.00 OR LESS	23 916	2 974	3 457	2 880	3 795	3 098	1 802	2 892	1 481	1 009	527	9100
1.01 TO 1.50	1 136	100	158	165	227	180	96	114	53	36	8	8900
1.51 OR MORE	343	35	53	51	99	31	14	26	18	10	6	8000
LACKING SOME OR ALL PLUMBING FACILITIES	1 120	412	274	163	110	72	34	40	6	5	3	4100
1.00 OR LESS	954	380	245	130	74	56	25	33	6	3	2	3800
1.01 TO 1.50	87	19	17	18	14	9	5	3	-	1	-	5700
1.51 OR MORE	78	13	12	15	22	6	5	3	1	1	1	6900
GARBAGE COLLECTION SERVICE												
OWNER OCCUPIED	48 765	2 651	3 438	3 380	4 797	4 701	3 870	8 020	6 478	6 749	4 682	16000
WITH SERVICE	41 000	1 898	2 701	2 704	3 856	3 832	3 197	6 849	5 662	6 087	4 213	16700
LESS THAN ONCE A WEEK	391	51	37	36	39	31	41	56	35	41	27	12700
ONCE A WEEK	22 346	901	1 326	1 431	2 009	2 077	1 783	3 872	3 218	3 470	2 260	17100
TWICE A WEEK OR MORE	16 118	779	1 121	1 055	1 539	1 471	1 201	2 591	2 191	2 375	1 794	16700
DON'T KNOW	1 993	160	207	173	262	235	160	302	197	183	114	12100
NOT REPORTED	152	7	10	10	7	19	11	29	21	19	19	17100
NO SERVICE	7 617	741	729	669	928	853	663	1 147	796	643	448	12200
METHOD OF DISPOSAL:												
INCINERATOR, TRASH CHUTE, OR COMPACTOR	819	88	76	72	91	91	72	109	90	74	56	12200
GARBAGE DISPOSAL	456	11	12	26	50	43	28	64	66	82	74	19500
OTHER MEANS	6 076	613	617	541	759	684	545	928	611	468	309	11900
NOT REPORTED	266	29	24	31	27	36	18	46	28	19	9	11600
DON'T KNOW	64	2	2	2	5	10	2	13	10	10	7	18000
NOT REPORTED	84	9	6	5	8	6	8	11	11	8	14	15900
RENTER OCCUPIED	26 515	3 521	3 943	3 259	4 231	3 381	1 947	3 071	1 558	1 058	545	8800
WITH SERVICE	23 461	3 067	3 461	2 924	3 731	2 969	1 739	2 779	1 374	943	474	8800
LESS THAN ONCE A WEEK	136	21	22	16	16	13	11	17	6	4	11	8700
ONCE A WEEK	9 284	1 210	1 386	1 152	1 441	1 225	708	1 175	517	331	138	8900
TWICE A WEEK OR MORE	10 725	1 410	1 595	1 366	1 725	1 287	782	1 218	651	468	225	8700
DON'T KNOW	3 222	415	447	380	529	428	234	361	196	135	99	9100
NOT REPORTED	94	12	11	10	20	18	4	8	6	4	2	9100
NO SERVICE	2 852	426	455	313	464	393	191	266	172	106	64	8500
METHOD OF DISPOSAL:												
INCINERATOR, TRASH CHUTE, OR COMPACTOR	962	116	153	108	139	136	62	103	67	49	29	9200
GARBAGE DISPOSAL	175	22	19	7	24	29	16	18	20	11	8	11300
OTHER MEANS	1 656	281	270	193	288	216	110	143	82	47	28	7900
NOT REPORTED	58	7	13	5	13	12	2	3	2	-	-	7900
DON'T KNOW	154	18	19	15	32	15	12	21	8	6	7	9300
NOT REPORTED	47	10	8	7	4	3	5	4	4	3	-	6900

TABLE A-1. INCOME OF FAMILIES AND PRIMARY INDIVIDUALS BY TENURE AND OCCUPANCY AND UTILIZATION CHARACTERISTICS, AND SERVICES AVAILABLE: 1977--CONTINUED

(NUMBERS IN THOUSANDS. DATA BASED ON SAMPLE, SEE TEXT. FOR MINIMUM BASE FOR DERIVED FIGURES (PERCENT, MEDIAN, ETC.) AND MEANING OF SYMBOLS, SEE TEXT)

UNITED STATES TOTAL	TOTAL	LESS THAN $3,000	$3,000 TO $4,999	$5,000 TO $6,999	$7,000 TO $9,999	$10,000 TO $12,499	$12,500 TO $14,999	$15,000 TO $19,999	$20,000 TO $24,999	$25,000 TO $34,999	$35,000 OR MORE	MEDIAN (DOLLARS)
ALL OCCUPIED HOUSING UNITS--CONTINUED												
EXTERMINATION SERVICE												
OWNER OCCUPIED	48 765	2 651	3 438	3 380	4 797	4 701	3 870	8 020	6 478	6 749	4 682	16000
OCCUPIED 3 MONTHS OR LONGER	47 265	2 579	3 385	3 316	4 661	4 538	3 738	7 722	6 241	6 544	4 542	15900
NO SIGNS OF MICE OR RATS	40 343	2 042	2 831	2 776	3 888	3 831	3 158	6 641	5 370	5 788	4 018	16200
WITH SIGNS OF MICE OR RATS	6 600	508	539	510	728	680	567	1 042	816	712	497	14000
WITH SIGNS OF MICE ONLY	5 815	434	457	419	625	594	510	946	732	661	436	14400
REGULAR EXTERMINATION SERVICE	363	16	23	24	37	37	26	64	37	51	48	16500
IRREGULAR EXTERMINATION SERVICE	766	50	60	47	65	80	75	116	119	98	55	15300
NO EXTERMINATION SERVICE	4 612	361	372	346	518	473	400	753	562	503	326	14000
NOT REPORTED	74	7	2	2	6	4	10	13	14	9	7	17300
WITH SIGNS OF RATS ONLY	332	38	41	33	49	38	22	36	29	19	27	10300
REGULAR EXTERMINATION SERVICE	40	2	2	2	5	3	3	4	6	6	7	17800
IRREGULAR EXTERMINATION SERVICE	59	7	4	3	6	7	3	7	9	8	4	13600
NO EXTERMINATION SERVICE	233	28	34	28	39	27	16	25	14	6	16	9000
NOT REPORTED	-	-	-	-	-	-	-	-	-	-	-	-
WITH SIGNS OF MICE AND RATS	202	22	27	36	25	18	14	23	11	12	13	8900
REGULAR EXTERMINATION SERVICE	11	1	-	4	2	-	-	-	2	1	2	...
IRREGULAR EXTERMINATION SERVICE	31	2	5	4	2	2	2	3	4	4	2	...
NO EXTERMINATION SERVICE	158	18	22	28	21	16	12	19	4	7	10	8500
NOT REPORTED	2	1	-	-	1	-	-	1	-	-	-	...
DON'T KNOW	228	13	13	22	27	26	20	32	40	19	16	14100
REGULAR EXTERMINATION SERVICE	22	-	2	-	2	2	2	5	2	6	2	...
IRREGULAR EXTERMINATION SERVICE	56	3	-	6	6	4	2	7	15	7	5	19100
NO EXTERMINATION SERVICE	149	10	12	16	17	21	16	19	24	6	10	12400
NOT REPORTED	2	-	-	-	2	-	-	-	-	-	-	...
NOT REPORTED	23	1	2	-	2	4	1	6	4	1	4	...
NOT REPORTED	322	29	14	31	44	26	14	39	56	43	27	15500
OCCUPIED LESS THAN 3 MONTHS	1 500	72	53	64	136	163	131	298	237	206	140	17200
RENTER OCCUPIED	26 515	3 521	3 943	3 259	4 231	3 381	1 947	3 071	1 558	1 058	545	8800
OCCUPIED 3 MONTHS OR LONGER	22 827	2 955	3 452	2 758	3 587	2 913	1 708	2 680	1 378	918	479	8900
NO SIGNS OF MICE OR RATS	18 898	2 282	2 788	2 215	2 957	2 439	1 411	2 324	1 220	829	433	9200
WITH SIGNS OF MICE OR RATS	3 701	655	632	506	604	443	273	323	147	80	40	7300
WITH SIGNS OF MICE ONLY	2 931	504	480	394	480	365	223	267	123	67	29	7500
REGULAR EXTERMINATION SERVICE	325	45	64	46	53	31	30	33	10	10	2	7500
IRREGULAR EXTERMINATION SERVICE	567	94	92	77	78	82	39	58	30	15	5	7800
NO EXTERMINATION SERVICE	1 980	355	319	261	344	244	147	167	79	40	24	7500
NOT REPORTED	59	10	6	9	5	8	7	8	3	2	-	9500
WITH SIGNS OF RATS ONLY	313	57	56	55	46	40	18	28	6	5	3	6600
REGULAR EXTERMINATION SERVICE	24	1	3	3	2	3	3	5	3	1	-	...
IRREGULAR EXTERMINATION SERVICE	64	7	11	11	12	13	2	6	-	-	2	7700
NO EXTERMINATION SERVICE	218	49	42	38	29	23	11	16	3	4	1	5900
NOT REPORTED	7	-	-	2	3	-	2	1	-	-	-	...
WITH SIGNS OF MICE AND RATS	277	67	47	42	51	22	15	18	10	4	1	6200
REGULAR EXTERMINATION SERVICE	23	6	1	8	3	1	2	-	-	2	1	...
IRREGULAR EXTERMINATION SERVICE	58	5	9	12	12	5	3	8	2	2	-	7700
NO EXTERMINATION SERVICE	192	56	38	21	34	16	9	9	8	1	-	5200
NOT REPORTED	4	-	-	1	2	-	2	-	-	-	-	...
DON'T KNOW	163	27	39	13	25	17	16	10	8	2	6	7300
REGULAR EXTERMINATION SERVICE	14	5	3	-	-	1	2	-	2	-	2	...
IRREGULAR EXTERMINATION SERVICE	38	7	5	3	8	2	2	5	2	-	3	8200
NO EXTERMINATION SERVICE	108	15	31	8	16	13	12	5	5	2	2	7100
NOT REPORTED	3	-	-	2	-	1	1	-	-	-	-	...
NOT REPORTED	16	-	9	2	2	-	1	-	-	2	-	...
NOT REPORTED	228	18	33	37	26	31	25	33	10	9	6	10000
OCCUPIED LESS THAN 3 MONTHS	3 688	566	490	502	645	468	238	391	180	141	66	8300

TABLE A-1. INCOME OF FAMILIES AND PRIMARY INDIVIDUALS BY TENURE AND OCCUPANCY AND UTILIZATION CHARACTERISTICS, AND SERVICES AVAILABLE: 1977--CONTINUED

(NUMBERS IN THOUSANDS. DATA BASED ON SAMPLE, SEE TEXT. FOR MINIMUM BASE FOR DERIVED FIGURES (PERCENT, MEDIAN, ETC.) AND MEANING OF SYMBOLS, SEE TEXT)

UNITED STATES INSIDE STANDARD METROPOLITAN STATISTICAL AREAS	TOTAL	LESS THAN $3,000	$3,000 TO $4,999	$5,000 TO $6,999	$7,000 TO $9,999	$10,000 TO $12,499	$12,500 TO $14,999	$15,000 TO $19,999	$20,000 TO $24,999	$25,000 TO $34,999	$35,000 OR MORE	MEDIAN (DOLLARS)
ALL OCCUPIED HOUSING UNITS	51 314	3 711	4 766	4 275	5 831	5 323	3 847	7 657	5 842	5 936	4 126	13600
TENURE AND RACE												
OWNER OCCUPIED	31 286	1 264	1 846	1 898	2 685	2 753	2 327	5 180	4 585	5 073	3 676	17800
PERCENT OF ALL OCCUPIED	61.0	34.1	38.7	44.4	46.0	51.7	60.5	67.7	78.5	85.5	89.1	-
WHITE	28 401	1 083	1 589	1 674	2 379	2 456	2 093	4 747	4 243	4 660	3 477	18100
BLACK	2 442	171	241	212	271	269	214	362	267	319	115	13200
RENTER OCCUPIED	20 028	2 446	2 920	2 377	3 146	2 571	1 521	2 477	1 257	863	450	9200
WHITE	15 676	1 580	2 086	1 811	2 469	2 119	1 275	2 107	1 074	745	410	9900
BLACK	3 735	784	739	507	563	379	205	308	126	96	28	6400
DURATION OF OCCUPANCY												
OWNER OCCUPIED	31 286	1 264	1 846	1 898	2 685	2 753	2 327	5 180	4 585	5 073	3 676	17800
HOUSEHOLD HEAD LIVED HERE:												
LESS THAN 3 MONTHS	922	34	24	34	75	86	74	170	168	150	106	18900
3 MONTHS OR LONGER	30 364	1 230	1 822	1 864	2 610	2 667	2 253	5 009	4 417	4 923	3 571	17700
LIVED HERE LAST WINTER	28 192	1 168	1 775	1 797	2 491	2 482	2 067	4 606	4 053	4 473	3 281	17500
RENTER OCCUPIED	20 028	2 446	2 920	2 377	3 146	2 571	1 521	2 477	1 257	863	450	9200
HOUSEHOLD HEAD LIVED HERE:												
LESS THAN 3 MONTHS	2 687	399	334	343	463	345	198	301	144	107	54	8700
3 MONTHS OR LONGER	17 341	2 048	2 586	2 034	2 683	2 226	1 322	2 176	1 114	756	396	9200
LIVED HERE LAST WINTER	13 005	1 573	2 038	1 530	1 927	1 632	977	1 630	816	582	300	9100
COMPLETE BATHROOMS												
OWNER OCCUPIED	31 286	1 264	1 846	1 898	2 685	2 753	2 327	5 180	4 585	5 073	3 676	17800
1	13 860	815	1 298	1 250	1 683	1 631	1 287	2 382	1 703	1 293	517	13000
1 AND ONE-HALF	6 141	158	253	312	439	564	458	1 152	1 058	1 132	614	18800
2 OR MORE	11 049	235	242	314	533	541	567	1 630	1 811	2 643	2 536	24000
ALSO USED BY ANOTHER HOUSEHOLD	19	7	4	3	-	2	1	-	-	-	3	...
NONE	216	50	49	20	30	15	14	16	13	5	5	6000
RENTER OCCUPIED	20 028	2 446	2 920	2 377	3 146	2 571	1 521	2 477	1 257	863	450	9200
1	16 532	2 095	2 595	2 102	2 696	2 192	1 213	1 937	902	544	255	8600
1 AND ONE-HALF	1 316	75	72	82	206	185	134	227	165	103	66	13200
2 OR MORE	1 563	80	89	108	185	159	151	276	183	210	124	15200
ALSO USED BY ANOTHER HOUSEHOLD	314	111	99	33	25	16	9	17	2	2	1	3900
NONE	303	86	67	51	34	19	14	21	6	4	1	5000
COMPLETE KITCHEN FACILITIES												
OWNER OCCUPIED	31 286	1 264	1 846	1 898	2 685	2 753	2 327	5 180	4 585	5 073	3 676	17800
FOR EXCLUSIVE USE OF HOUSEHOLD	31 206	1 246	1 826	1 891	2 676	2 748	2 321	5 172	4 580	5 072	3 674	17800
ALSO USED BY ANOTHER HOUSEHOLD	3	3	-	-	-	-	-	-	-	-	-	...
NO COMPLETE KITCHEN FACILITIES	76	15	20	7	9	5	6	8	4	1	2	5800
RENTER OCCUPIED	20 028	2 446	2 920	2 377	3 146	2 571	1 521	2 477	1 257	863	450	9200
FOR EXCLUSIVE USE OF HOUSEHOLD	19 570	2 286	2 800	2 327	3 104	2 533	1 510	2 452	1 254	859	445	9300
ALSO USED BY ANOTHER HOUSEHOLD	100	25	38	11	10	10	-	3	2	-	1	4300
NO COMPLETE KITCHEN FACILITIES	358	135	83	38	33	28	11	21	2	4	4	4100
CONDITION OF KITCHEN FACILITIES												
OWNER OCCUPIED	31 286	1 264	1 846	1 898	2 685	2 753	2 327	5 180	4 585	5 073	3 676	17800
WITH COMPLETE KITCHEN FACILITIES	31 209	1 249	1 826	1 891	2 676	2 748	2 321	5 172	4 580	5 072	3 674	17800
ALL USABLE	30 983	1 227	1 814	1 877	2 646	2 726	2 309	5 139	4 557	5 034	3 656	17800
1 OR MORE NOT USABLE	141	16	8	11	16	16	9	14	20	22	9	13500
NOT REPORTED	85	6	4	3	14	6	2	19	3	16	9	16400
LACKING COMPLETE KITCHEN FACILITIES	76	15	20	7	9	5	6	8	4	1	2	5800
RENTER OCCUPIED	20 028	2 446	2 920	2 377	3 146	2 571	1 521	2 477	1 257	863	450	9200
WITH COMPLETE KITCHEN FACILITIES	19 670	2 312	2 838	2 339	3 113	2 543	1 510	2 455	1 256	859	445	9300
ALL USABLE	19 374	2 266	2 792	2 304	3 062	2 506	1 494	2 419	1 240	850	441	9300
1 OR MORE NOT USABLE	211	40	32	27	45	22	12	21	6	4	2	7400
NOT REPORTED	84	5	14	8	6	15	4	15	10	5	3	11500
LACKING COMPLETE KITCHEN FACILITIES	358	135	83	38	33	28	11	21	2	4	4	4100
TYPE OF HOUSEHOLD												
OWNER OCCUPIED	31 286	1 264	1 846	1 898	2 685	2 753	2 327	5 180	4 585	5 073	3 676	17800
2-OR-MORE-PERSON HOUSEHOLDS	27 193	617	895	1 301	2 141	2 347	2 123	4 828	4 399	4 951	3 591	19300
HUSBAND-WIFE[1]	23 501	424	589	936	1 554	1 871	1 766	4 281	4 033	4 643	3 405	20400
WITH 1 OR MORE SUBFAMILIES	264	8	-	6	13	13	21	44	31	72	56	24300
WITH OTHER RELATIVES OR NONRELATIVES	1 937	31	45	64	144	132	163	297	291	386	384	21600
WITH OWN CHILDREN UNDER 18 YEARS	12 494	201	118	196	476	924	941	2 611	2 486	2 721	1 819	21600
OTHER MALE HEAD[1]	989	36	46	60	102	112	87	151	146	142	107	16700
WITH 1 OR MORE SUBFAMILIES	80	-	2	5	6	7	8	18	8	18	9	18500
WITH OTHER RELATIVES OR NONRELATIVES	739	30	32	44	78	80	61	121	94	108	90	16800
WITH OWN CHILDREN UNDER 18 YEARS	210	4	7	11	26	17	17	31	40	29	27	18500
FEMALE HEAD[1]	2 703	157	260	306	485	363	270	397	220	166	79	11000
WITH 1 OR MORE SUBFAMILIES	173	3	15	19	25	23	9	38	20	16	3	12600
WITH OTHER RELATIVES OR NONRELATIVES	1 175	62	133	151	214	135	93	180	76	86	44	10500
WITH OWN CHILDREN UNDER 18 YEARS	1 176	70	107	129	220	190	134	148	102	54	23	10800
1-PERSON HOUSEHOLDS	4 093	647	951	597	543	406	204	352	186	122	85	6500
RENTER OCCUPIED	20 028	2 446	2 920	2 377	3 146	2 571	1 521	2 477	1 257	863	450	9200
2-OR-MORE-PERSON HOUSEHOLDS	12 911	1 052	1 517	1 500	2 106	1 732	1 081	1 816	1 049	721	337	10400
HUSBAND-WIFE[1]	7 698	231	484	694	1 193	1 177	762	1 408	840	623	286	12700
WITH 1 OR MORE SUBFAMILIES	60	2	3	3	5	8	7	12	7	10	2	15700
WITH OTHER RELATIVES OR NONRELATIVES	527	14	37	50	73	66	70	88	51	53	24	13300
WITH OWN CHILDREN UNDER 18 YEARS	3 937	108	214	309	676	718	390	734	394	276	117	12300
OTHER MALE HEAD[1]	1 447	143	173	195	234	215	120	180	104	51	33	9700
WITH 1 OR MORE SUBFAMILIES	38	-	2	8	4	5	6	5	3	5	-	12600
WITH OTHER RELATIVES OR NONRELATIVES	1 306	135	162	187	221	202	106	154	76	39	23	9300
WITH OWN CHILDREN UNDER 18 YEARS	172	17	13	18	14	30	19	26	27	6	2	12000
FEMALE HEAD[1]	3 766	679	860	611	679	341	199	228	105	47	18	6100
WITH 1 OR MORE SUBFAMILIES	75	4	9	14	14	14	3	9	5	1	2	9100
WITH OTHER RELATIVES OR NONRELATIVES	1 430	250	281	240	257	135	76	99	62	17	12	6500
WITH OWN CHILDREN UNDER 18 YEARS	2 420	464	606	404	439	202	115	117	43	22	8	5700
1-PERSON HOUSEHOLDS	7 117	1 394	1 403	877	1 041	838	440	661	208	142	113	6700

[1]FIGURES MAY NOT ADD TO TOTAL BECAUSE HOUSEHOLD MEMBERS MAY BE INCLUDED IN MORE THAN ONE GROUP.

TABLE A-1. INCOME OF FAMILIES AND PRIMARY INDIVIDUALS BY TENURE AND OCCUPANCY AND UTILIZATION CHARACTERISTICS, AND SERVICES AVAILABLE: 1977--CONTINUED

(NUMBERS IN THOUSANDS. DATA BASED ON SAMPLE, SEE TEXT. FOR MINIMUM BASE FOR DERIVED FIGURES (PERCENT, MEDIAN, ETC.) AND MEANING OF SYMBOLS, SEE TEXT)

UNITED STATES INSIDE STANDARD METROPOLITAN STATISTICAL AREAS	TOTAL	LESS THAN $3,000	$3,000 TO $4,999	$5,000 TO $6,999	$7,000 TO $9,999	$10,000 TO $12,499	$12,500 TO $14,999	$15,000 TO $19,999	$20,000 TO $24,999	$25,000 TO $34,999	$35,000 OR MORE	MEDIAN (DOLLARS)
ALL OCCUPIED HOUSING UNITS--CONTINUED												
BEDROOMS												
OWNER OCCUPIED	31 286	1 264	1 846	1 898	2 685	2 753	2 327	5 180	4 585	5 073	3 676	17800
NONE AND 1	1 181	127	224	162	163	142	91	95	58	69	49	8400
2 OR MORE	30 105	1 137	1 622	1 736	2 522	2 611	2 235	5 085	4 527	5 004	3 627	18100
NONE LACKING PRIVACY	28 275	1 021	1 500	1 576	2 318	2 412	2 079	4 813	4 293	4 778	3 464	18400
1 OR MORE LACKING PRIVACY	1 732	115	118	160	196	190	149	259	217	201	127	13900
PRIVACY NOT REPORTED	98	1	4	-	8	8	7	13	16	26	16	22800
3-OR-MORE-PERSON HOUSEHOLDS	17 561	328	333	428	930	1 388	1 342	3 365	3 169	3 652	2 627	21100
NO BEDROOMS USED BY 3 PERSONS OR MORE	16 461	301	297	379	829	1 252	1 219	3 148	3 013	3 490	2 533	21300
BEDROOMS USED BY 3 PERSONS OR MORE	846	22	32	39	80	114	97	160	122	114	66	16200
1	739	20	26	31	71	91	85	137	109	108	62	16700
2 OR MORE	107	2	6	8	10	22	13	23	12	6	4	13500
BEDROOMS USED BY PERSONS 13 YEARS OF AGE OR OLDER	552	10	19	24	49	72	62	105	75	89	46	16900
NO BEDROOMS USED BY PERSONS 13 YEARS OF AGE OR OLDER	233	8	11	13	27	33	23	46	38	17	18	15200
NOT REPORTED	62	3	2	2	5	9	12	9	9	8	2	14400
NO BEDROOMS	7	-	-	-	-	-	-	2	2	3	1	...
NOT REPORTED	247	5	4	10	20	22	26	56	32	45	27	18300
1- AND 2-PERSON HOUSEHOLDS	13 725	936	1 513	1 470	1 755	1 365	984	1 815	1 416	1 421	1 050	12200
RENTER OCCUPIED	20 028	2 446	2 920	2 377	3 146	2 571	1 521	2 477	1 257	863	450	9200
NONE AND 1	8 167	1 328	1 471	994	1 313	973	523	860	354	212	138	7700
2 OR MORE	11 861	1 118	1 449	1 383	1 834	1 598	997	1 617	903	651	311	10200
NONE LACKING PRIVACY	10 646	948	1 242	1 213	1 633	1 456	923	1 482	842	608	299	10500
1 OR MORE LACKING PRIVACY	1 193	170	207	169	198	140	69	133	54	41	11	7800
PRIVACY NOT REPORTED	22	1	-	-	2	2	5	2	7	2	2	...
3-OR-MORE-PERSON HOUSEHOLDS	6 926	522	802	761	1 125	1 023	585	987	559	392	170	10600
NO BEDROOMS USED BY 3 PERSONS OR MORE	5 439	374	600	556	826	795	486	812	480	359	153	11100
BEDROOMS USED BY 3 PERSONS OR MORE	1 321	129	177	182	269	206	90	156	71	30	12	8900
1	1 211	119	166	162	249	185	88	145	65	23	9	8900
2 OR MORE	110	10	10	20	20	21	2	11	6	7	3	9300
BEDROOMS USED BY PERSONS 13 YEARS OF AGE OR OLDER	709	67	89	106	153	110	53	76	34	16	5	8800
NO BEDROOMS USED BY PERSONS 13 YEARS OF AGE OR OLDER	328	33	46	49	66	50	18	40	17	7	2	8600
NOT REPORTED	284	29	41	27	50	46	19	40	21	6	5	9700
NO BEDROOMS	20	5	6	3	2	1	2	2	-	-	-	...
NOT REPORTED	146	13	20	19	29	22	7	17	8	3	5	9000
1- AND 2-PERSON HOUSEHOLDS	13 102	1 925	2 118	1 616	2 021	1 548	936	1 490	699	471	280	8300
PLUMBING FACILITIES BY PERSONS PER ROOM												
OWNER OCCUPIED	31 286	1 264	1 846	1 898	2 685	2 753	2 327	5 180	4 585	5 073	3 676	17800
WITH ALL PLUMBING FACILITIES	31 119	1 216	1 796	1 882	2 665	2 742	2 318	5 176	4 579	5 072	3 673	17800
1.00 OR LESS	30 183	1 199	1 772	1 850	2 579	2 646	2 211	4 988	4 429	4 912	3 597	17800
1.01 TO 1.50	821	13	18	27	72	83	95	166	129	151	68	18100
1.51 OR MORE	114	4	6	5	15	13	12	22	21	9	8	15600
LACKING SOME OR ALL PLUMBING FACILITIES	167	48	50	16	19	11	9	4	6	1	3	4400
1.00 OR LESS	154	47	48	11	16	11	7	3	6	1	3	4200
1.01 TO 1.50	7	1	1	-	2	-	1	1	1	-	-	...
1.51 OR MORE	7	-	1	4	1	-	1	-	-	-	-	...
RENTER OCCUPIED	20 028	2 446	2 920	2 377	3 146	2 571	1 521	2 477	1 257	863	450	9200
WITH ALL PLUMBING FACILITIES	19 548	2 276	2 786	2 316	3 106	2 545	1 506	2 452	1 254	861	447	9300
1.00 OR LESS	18 440	2 181	2 636	2 152	2 864	2 374	1 423	2 349	1 199	827	436	9400
1.01 TO 1.50	847	68	114	119	170	149	71	84	41	26	5	9200
1.51 OR MORE	260	28	36	44	71	21	11	19	15	8	6	7900
LACKING SOME OR ALL PLUMBING FACILITIES	480	170	134	61	40	26	15	25	3	2	2	4000
1.00 OR LESS	437	164	126	49	35	24	11	21	3	2	2	3900
1.01 TO 1.50	20	6	3	8	-	-	2	1	-	1	-	...
1.51 OR MORE	22	-	6	3	6	2	2	3	-	-	-	...
GARBAGE COLLECTION SERVICE												
OWNER OCCUPIED	31 286	1 264	1 846	1 898	2 685	2 753	2 327	5 180	4 585	5 073	3 676	17800
WITH SERVICE	28 942	1 108	1 668	1 729	2 434	2 524	2 124	4 820	4 281	4 787	3 467	18000
LESS THAN ONCE A WEEK	183	20	8	16	14	16	17	29	20	25	19	15000
ONCE A WEEK	15 812	514	817	907	1 254	1 344	1 178	2 731	2 475	2 751	1 841	18500
TWICE A WEEK OR MORE	11 970	517	759	723	1 071	1 063	854	1 903	1 664	1 892	1 522	17600
DON'T KNOW	879	53	79	76	92	87	67	139	105	107	72	14400
NOT REPORTED	99	4	4	6	3	14	7	18	18	11	13	18000
NO SERVICE	2 252	154	175	166	244	221	195	340	289	275	195	14700
METHOD OF DISPOSAL:												
INCINERATOR, TRASH CHUTE, OR COMPACTOR	254	24	19	21	27	21	25	37	28	28	25	14000
GARBAGE DISPOSAL	296	6	4	11	32	29	18	30	49	60	56	21800
OTHER MEANS	1 630	119	148	125	178	166	148	256	203	176	111	13800
NOT REPORTED	72	4	4	9	6	6	4	18	8	11	3	16100
DON'T KNOW	38	-	1	2	2	5	1	9	6	9	4	19900
NOT REPORTED	53	3	2	2	5	3	7	10	9	2	10	17400
RENTER OCCUPIED	20 028	2 446	2 920	2 377	3 146	2 571	1 521	2 477	1 257	863	450	9200
WITH SERVICE	18 446	2 255	2 688	2 223	2 903	2 353	1 409	2 290	1 141	764	400	9100
LESS THAN ONCE A WEEK	75	8	11	5	10	9	10	7	5	2	8	10900
ONCE A WEEK	6 872	818	1 039	823	1 043	900	547	924	407	263	109	9200
TWICE A WEEK OR MORE	8 728	1 099	1 270	1 071	1 394	1 058	648	1 040	561	394	193	9000
DON'T KNOW	2 706	321	362	315	440	377	202	316	163	122	89	9400
NOT REPORTED	65	9	5	9	16	10	3	3	5	4	2	8900
NO SERVICE	1 403	169	208	136	213	202	96	163	105	69	43	9700
METHOD OF DISPOSAL:												
INCINERATOR, TRASH CHUTE, OR COMPACTOR	765	79	126	77	108	109	49	88	56	46	26	9800
GARBAGE DISPOSAL	164	22	14	7	22	29	16	18	20	8	8	11400
OTHER MEANS	457	67	64	52	79	57	31	56	28	14	8	8700
NOT REPORTED	17	2	3	-	4	6	1	1	1	-	-	...
DON'T KNOW	140	16	17	15	27	13	12	20	8	6	7	9500
NOT REPORTED	38	6	7	3	4	3	3	4	3	3	-	8500

TABLE A-1. INCOME OF FAMILIES AND PRIMARY INDIVIDUALS BY TENURE AND OCCUPANCY AND UTILIZATION CHARACTERISTICS, AND SERVICES AVAILABLE: 1977--CONTINUED

(NUMBERS IN THOUSANDS. DATA BASED ON SAMPLE, SEE TEXT. FOR MINIMUM BASE FOR DERIVED FIGURES (PERCENT, MEDIAN, ETC.) AND MEANING OF SYMBOLS, SEE TEXT)

UNITED STATES INSIDE STANDARD METROPOLITAN STATISTICAL AREAS	TOTAL	LESS THAN $3,000	$3,000 TO $4,999	$5,000 TO $6,999	$7,000 TO $9,999	$10,000 TO $12,499	$12,500 TO $14,999	$15,000 TO $19,999	$20,000 TO $24,999	$25,000 TO $34,999	$35,000 OR MORE	MEDIAN (DOLLARS)
ALL OCCUPIED HOUSING UNITS--CONTINUED												
EXTERMINATION SERVICE												
OWNER OCCUPIED	31 286	1 264	1 846	1 898	2 685	2 753	2 327	5 180	4 585	5 073	3 676	17800
OCCUPIED 3 MONTHS OR LONGER	30 364	1 230	1 822	1 864	2 610	2 667	2 253	5 009	4 417	4 923	3 571	17700
NO SIGNS OF MICE OR RATS	27 161	1 068	1 609	1 652	2 321	2 378	2 000	4 509	3 939	4 460	3 225	17800
WITH SIGNS OF MICE OR RATS	2 990	148	207	187	264	273	247	473	434	432	323	16800
WITH SIGNS OF MICE ONLY	2 592	129	173	147	220	239	219	419	375	394	276	17000
REGULAR EXTERMINATION SERVICE	203	8	8	13	27	16	15	33	17	31	37	17400
IRREGULAR EXTERMINATION SERVICE	471	25	37	19	34	45	46	67	87	74	38	17300
NO EXTERMINATION SERVICE	1 878	94	128	114	157	178	152	314	263	282	197	16800
NOT REPORTED	39	2	-	1	3	1	7	6	8	7	5	20300
WITH SIGNS OF RATS ONLY	179	10	18	16	23	17	12	26	20	13	24	13700
REGULAR EXTERMINATION SERVICE	32	2	2	2	3	2	2	3	5	6	6	...
IRREGULAR EXTERMINATION SERVICE	36	-	2	2	3	7	1	6	6	5	4	...
NO EXTERMINATION SERVICE	112	9	15	13	17	8	9	17	8	2	14	10800
NOT REPORTED	-	-	-	-	-	-	-	-	-	-	-	-
WITH SIGNS OF MICE AND RATS	96	5	11	16	9	10	10	10	7	10	9	11700
REGULAR EXTERMINATION SERVICE	5	-	-	2	-	-	-	-	2	-	1	...
IRREGULAR EXTERMINATION SERVICE	22	2	3	3	-	2	2	2	3	3	2	...
NO EXTERMINATION SERVICE	70	4	7	11	9	8	7	8	2	7	6	11200
NOT REPORTED	-	-	-	-	-	-	-	-	-	-	-	-
DON'T KNOW	107	3	4	8	12	5	6	14	28	15	11	20100
REGULAR EXTERMINATION SERVICE	9	-	-	-	1	-	-	3	-	4	1	...
IRREGULAR EXTERMINATION SERVICE	31	2	-	2	6	-	1	3	8	7	3	...
NO EXTERMINATION SERVICE	66	2	4	6	6	5	5	7	20	4	7	18300
NOT REPORTED	-	-	-	-	-	-	-	-	-	-	-	-
NOT REPORTED	16	-	1	-	-	2	1	4	4	-	3	...
OCCUPIED LESS THAN 3 MONTHS	213	14	6	24	25	16	6	27	43	31	23	18100
	922	34	24	34	75	86	74	170	168	150	106	18900
RENTER OCCUPIED	20 028	2 446	2 920	2 377	3 146	2 571	1 521	2 477	1 257	863	450	9200
OCCUPIED 3 MONTHS OR LONGER	17 341	2 048	2 586	2 034	2 683	2 226	1 322	2 176	1 114	756	396	9200
NO SIGNS OF MICE OR RATS	14 770	1 626	2 156	1 658	2 290	1 912	1 135	1 918	1 013	694	369	9300
WITH SIGNS OF MICE OR RATS	2 394	405	406	349	376	290	169	230	93	55	22	7300
WITH SIGNS OF MICE ONLY	1 870	317	308	272	287	236	135	183	74	43	15	7400
REGULAR EXTERMINATION SERVICE	276	37	54	38	45	25	28	29	8	9	2	7500
IRREGULAR EXTERMINATION SERVICE	471	79	68	72	67	66	31	51	23	11	2	7700
NO EXTERMINATION SERVICE	1 073	190	181	154	170	137	72	97	39	21	11	7200
NOT REPORTED	49	10	5	7	5	8	4	6	3	2	-	8500
WITH SIGNS OF RATS ONLY	224	36	39	35	31	31	14	25	6	4	3	7200
REGULAR EXTERMINATION SERVICE	21	-	2	2	2	3	3	5	3	1	-	...
IRREGULAR EXTERMINATION SERVICE	60	7	10	11	10	13	2	6	-	-	2	7800
NO EXTERMINATION SERVICE	137	30	27	21	17	15	7	14	2	3	1	6100
NOT REPORTED	7	-	-	2	3	-	2	-	-	-	-	...
WITH SIGNS OF MICE AND RATS	190	40	31	29	37	15	11	13	10	3	1	6700
REGULAR EXTERMINATION SERVICE	19	4	-	7	3	-	2	-	-	2	1	...
IRREGULAR EXTERMINATION SERVICE	57	5	8	12	12	4	3	8	2	2	-	7700
NO EXTERMINATION SERVICE	112	30	23	9	21	11	6	5	8	-	-	5700
NOT REPORTED	2	-	-	-	2	-	-	-	-	-	-	...
DON'T KNOW	104	12	26	12	19	8	9	8	4	2	3	7300
REGULAR EXTERMINATION SERVICE	11	4	3	-	-	-	2	-	2	-	-	...
IRREGULAR EXTERMINATION SERVICE	29	5	5	3	6	-	2	5	2	-	1	...
NO EXTERMINATION SERVICE	61	3	18	7	13	8	5	3	1	2	2	7600
NOT REPORTED	3	-	-	2	-	-	1	-	-	-	-	...
NOT REPORTED	8	-	3	2	1	-	-	-	-	2	-	...
OCCUPIED LESS THAN 3 MONTHS	176	16	24	26	18	24	18	29	8	7	6	10400
	2 687	399	334	343	463	345	198	301	144	107	54	8700

TABLE A-1. INCOME OF FAMILIES AND PRIMARY INDIVIDUALS BY TENURE AND OCCUPANCY AND UTILIZATION CHARACTERISTICS, AND SERVICES AVAILABLE: 1977--CONTINUED

(NUMBERS IN THOUSANDS. DATA BASED ON SAMPLE, SEE TEXT. FOR MINIMUM BASE FOR DERIVED FIGURES (PERCENT, MEDIAN, ETC.) AND MEANING OF SYMBOLS, SEE TEXT)

UNITED STATES INSIDE STANDARD METROPOLITAN STATISTICAL AREAS IN CENTRAL CITIES	TOTAL	LESS THAN $3,000	$3,000 TO $4,999	$5,000 TO $6,999	$7,000 TO $9,999	$10,000 TO $12,499	$12,500 TO $14,999	$15,000 TO $19,999	$20,000 TO $24,999	$25,000 TO $34,999	$35,000 OR MORE	MEDIAN (DOLLARS)
ALL OCCUPIED HOUSING UNITS	23 151	2 265	2 830	2 323	2 977	2 560	1 686	3 171	2 066	2 009	1 265	11200
TENURE AND RACE												
OWNER OCCUPIED	11 346	540	826	838	1 148	1 115	862	1 896	1 473	1 602	1 046	15900
PERCENT OF ALL OCCUPIED	49.0	23.8	29.2	36.1	38.6	43.6	51.1	59.8	71.3	79.7	82.7	-
WHITE	9 419	402	646	692	928	894	691	1 613	1 261	1 361	933	16400
BLACK	1 713	133	168	144	196	211	160	237	182	204	77	12600
RENTER OCCUPIED	11 805	1 726	2 003	1 485	1 829	1 444	824	1 275	593	407	219	8100
WHITE	8 324	974	1 311	1 015	1 297	1 095	643	1 006	459	327	197	9000
BLACK	3 009	678	613	423	443	299	154	227	93	64	15	6000
DURATION OF OCCUPANCY												
OWNER OCCUPIED	11 346	540	826	838	1 148	1 115	862	1 896	1 473	1 602	1 046	15900
HOUSEHOLD HEAD LIVED HERE:												
LESS THAN 3 MONTHS	317	15	7	11	27	37	18	70	55	32	45	18100
3 MONTHS OR LONGER	11 029	525	819	827	1 122	1 078	844	1 825	1 418	1 570	1 001	15800
LIVED HERE LAST WINTER	10 296	503	807	808	1 080	1 004	785	1 708	1 293	1 398	911	15500
RENTER OCCUPIED	11 805	1 726	2 003	1 485	1 829	1 444	824	1 275	593	407	219	8100
HOUSEHOLD HEAD LIVED HERE:												
LESS THAN 3 MONTHS	1 515	251	226	202	269	193	105	134	61	47	28	7900
3 MONTHS OR LONGER	10 290	1 475	1 778	1 283	1 560	1 251	720	1 141	532	360	191	8200
LIVED HERE LAST WINTER	7 939	1 154	1 426	977	1 148	934	541	897	419	291	150	8100
COMPLETE BATHROOMS												
OWNER OCCUPIED	11 346	540	826	838	1 148	1 115	862	1 896	1 473	1 602	1 046	15900
1	5 729	403	598	594	746	715	513	919	616	442	183	11800
1 AND ONE-HALF	2 067	65	116	117	175	196	156	413	303	346	180	17500
2 OR MORE	3 493	64	97	118	222	199	191	558	550	812	682	22700
ALSO USED BY ANOTHER HOUSEHOLD	10	3	4	2	-	-	-	-	-	-	2	...
NONE	47	5	12	7	6	5	2	5	3	2	-	7000
RENTER OCCUPIED	11 805	1 726	2 003	1 485	1 829	1 444	824	1 275	593	407	219	8100
1	10 125	1 510	1 797	1 343	1 588	1 279	659	1 052	461	295	141	7800
1 AND ONE-HALF	592	37	50	38	109	75	75	85	63	29	30	12000
2 OR MORE	693	45	48	52	94	69	77	114	69	79	46	13800
ALSO USED BY ANOTHER HOUSEHOLD	266	98	77	28	23	15	9	13	-	2	1	3900
NONE	129	36	32	23	15	7	5	10	-	2	-	4800
COMPLETE KITCHEN FACILITIES												
OWNER OCCUPIED	11 346	540	826	838	1 148	1 115	862	1 896	1 473	1 602	1 046	15900
FOR EXCLUSIVE USE OF HOUSEHOLD	11 327	536	819	838	1 148	1 115	858	1 894	1 471	1 602	1 044	15900
ALSO USED BY ANOTHER HOUSEHOLD	3	3	-	-	-	-	-	-	-	-	-	...
NO COMPLETE KITCHEN FACILITIES	16	-	7	-	-	-	4	2	2	-	2	...
RENTER OCCUPIED	11 805	1 726	2 003	1 485	1 829	1 444	824	1 275	593	407	219	8100
FOR EXCLUSIVE USE OF HOUSEHOLD	11 478	1 608	1 919	1 446	1 797	1 423	814	1 260	591	404	215	8300
ALSO USED BY ANOTHER HOUSEHOLD	75	20	28	8	8	7	-	2	2	-	-	4200
NO COMPLETE KITCHEN FACILITIES	252	97	56	31	23	15	10	13	-	3	3	4000
CONDITION OF KITCHEN FACILITIES												
OWNER OCCUPIED	11 346	540	826	838	1 148	1 115	862	1 896	1 473	1 602	1 046	15900
WITH COMPLETE KITCHEN FACILITIES	11 330	540	819	838	1 148	1 115	858	1 894	1 471	1 602	1 044	15900
ALL USABLE	11 241	530	814	833	1 129	1 105	850	1 882	1 464	1 592	1 041	16000
1 OR MORE NOT USABLE	58	8	3	5	13	7	7	3	7	4	2	10000
NOT REPORTED	32	2	2	-	7	3	2	8	-	6	2	...
LACKING COMPLETE KITCHEN FACILITIES	16	-	7	-	-	-	4	2	2	-	2	...
RENTER OCCUPIED	11 805	1 726	2 003	1 485	1 829	1 444	824	1 275	593	407	219	8100
WITH COMPLETE KITCHEN FACILITIES	11 553	1 628	1 948	1 454	1 805	1 430	814	1 262	593	404	215	8200
ALL USABLE	11 364	1 594	1 912	1 441	1 772	1 405	806	1 240	583	399	212	8200
1 OR MORE NOT USABLE	141	29	27	13	32	15	5	10	5	3	2	7100
NOT REPORTED	48	5	8	-	2	10	4	11	5	2	2	12200
LACKING COMPLETE KITCHEN FACILITIES	252	97	56	31	23	15	10	13	-	3	3	4000
TYPE OF HOUSEHOLD												
OWNER OCCUPIED	11 346	540	826	838	1 148	1 115	862	1 896	1 473	1 602	1 046	15900
2-OR-MORE-PERSON HOUSEHOLDS	9 458	222	382	560	890	903	772	1 754	1 405	1 561	1 008	17800
HUSBAND-WIFE[1]	7 801	125	210	369	612	701	619	1 517	1 262	1 446	942	19200
WITH 1 OR MORE SUBFAMILIES	117	3	-	2	5	8	10	22	11	33	24	24000
WITH OTHER RELATIVES OR NONRELATIVES	749	13	26	19	68	72	62	129	107	129	124	19500
WITH OWN CHILDREN UNDER 18 YEARS	3 848	51	43	62	211	324	326	855	728	805	442	20400
OTHER MALE HEAD[1]	414	15	29	35	47	63	34	58	46	43	45	13500
WITH 1 OR MORE SUBFAMILIES	46	-	2	4	3	5	3	12	3	8	5	17400
WITH OTHER RELATIVES OR NONRELATIVES	316	13	20	28	35	46	22	47	31	33	40	14200
WITH OWN CHILDREN UNDER 18 YEARS	70	-	5	5	13	10	8	5	11	7	5	12900
FEMALE HEAD[1]	1 242	83	143	156	232	140	120	179	97	72	21	10100
WITH 1 OR MORE SUBFAMILIES	85	3	12	7	12	7	5	22	7	11	-	13400
WITH OTHER RELATIVES OR NONRELATIVES	588	37	85	85	114	41	51	87	37	39	12	9300
WITH OWN CHILDREN UNDER 18 YEARS	489	28	49	64	97	79	52	57	39	18	5	10200
1-PERSON HOUSEHOLDS	1 888	317	444	278	258	212	90	142	68	41	38	6300
RENTER OCCUPIED	11 805	1 726	2 003	1 485	1 829	1 444	824	1 275	593	407	219	8100
2-OR-MORE-PERSON HOUSEHOLDS	7 220	697	1 054	932	1 173	920	562	907	478	327	170	9400
HUSBAND-WIFE[1]	3 960	131	298	398	652	611	387	679	380	278	147	12100
WITH 1 OR MORE SUBFAMILIES	33	-	3	2	3	5	7	5	3	3	2	...
WITH OTHER RELATIVES OR NONRELATIVES	328	7	27	33	54	38	43	59	31	23	13	12800
WITH OWN CHILDREN UNDER 18 YEARS	1 963	61	124	186	373	345	179	350	179	115	51	11700
OTHER MALE HEAD[1]	820	95	120	123	132	103	64	98	48	23	15	8600
WITH 1 OR MORE SUBFAMILIES	26	-	2	6	2	3	3	5	3	2	-	...
WITH OTHER RELATIVES OR NONRELATIVES	755	91	113	118	122	98	55	88	40	18	12	8400
WITH OWN CHILDREN UNDER 18 YEARS	81	10	10	12	7	12	12	12	5	3	-	10500
FEMALE HEAD[1]	2 439	471	637	412	389	206	111	130	49	26	9	5500
WITH 1 OR MORE SUBFAMILIES	53	4	9	14	7	13	-	7	-	-	-	7200
WITH OTHER RELATIVES OR NONRELATIVES	924	165	207	148	157	89	42	65	35	10	7	6200
WITH OWN CHILDREN UNDER 18 YEARS	1 618	330	457	291	255	119	61	67	21	13	3	5100
1-PERSON HOUSEHOLDS	4 585	1 029	949	553	656	525	262	368	115	80	49	6100

[1]FIGURES MAY NOT ADD TO TOTAL BECAUSE HOUSEHOLD MEMBERS MAY BE INCLUDED IN MORE THAN ONE GROUP.

TABLE A-1. INCOME OF FAMILIES AND PRIMARY INDIVIDUALS BY TENURE AND OCCUPANCY AND UTILIZATION CHARACTERISTICS, AND SERVICES AVAILABLE: 1977--CONTINUED

(NUMBERS IN THOUSANDS. DATA BASED ON SAMPLE, SEE TEXT. FOR MINIMUM BASE FOR DERIVED FIGURES (PERCENT, MEDIAN, ETC.) AND MEANING OF SYMBOLS, SEE TEXT)

UNITED STATES INSIDE STANDARD METROPOLITAN STATISTICAL AREAS IN CENTRAL CITIES	TOTAL	LESS THAN $3,000	$3,000 TO $4,999	$5,000 TO $6,999	$7,000 TO $9,999	$10,000 TO $12,499	$12,500 TO $14,999	$15,000 TO $19,999	$20,000 TO $24,999	$25,000 TO $34,999	$35,000 OR MORE	MEDIAN (DOLLARS)
ALL OCCUPIED HOUSING UNITS--CONTINUED												
BEDROOMS												
OWNER OCCUPIED	11 346	540	826	838	1 148	1 115	862	1 896	1 473	1 602	1 046	15900
NONE AND 1	529	54	97	86	60	73	34	45	32	29	19	8400
2 OR MORE	10 817	485	729	752	1 089	1 042	828	1 851	1 441	1 573	1 027	16300
NONE LACKING PRIVACY	10 091	430	686	667	997	955	769	1 752	1 350	1 510	976	16500
1 OR MORE LACKING PRIVACY	693	56	41	85	92	81	57	94	83	57	48	12300
PRIVACY NOT REPORTED	32	-	2	-	-	7	2	5	8	5	3	...
3-OR-MORE-PERSON HOUSEHOLDS	5 826	109	154	165	427	514	495	1 187	963	1 126	686	19400
NO BEDROOMS USED BY 3 PERSONS OR MORE	5 394	95	130	142	390	464	443	1 097	909	1 070	654	19700
BEDROOMS USED BY 3 PERSONS OR MORE	347	12	21	17	27	46	42	73	42	43	24	15600
1	291	10	15	13	19	35	37	66	34	39	22	16200
2 OR MORE	56	2	6	3	8	12	5	7	8	4	2	11900
BEDROOMS USED BY PERSONS 13 YEARS OF AGE OR OLDER	228	3	16	10	15	32	28	48	27	33	16	16000
NO BEDROOMS USED BY PERSONS 13 YEARS OF AGE OR OLDER	97	7	3	6	10	11	9	20	12	10	8	15400
NOT REPORTED	22	2	2	-	2	3	5	5	3	-	-	...
NO BEDROOMS	3	-	-	-	-	-	-	-	2	2	-	...
NOT REPORTED	82	2	3	6	10	4	10	17	10	12	9	16900
1- AND 2-PERSON HOUSEHOLDS	5 520	431	672	673	721	602	367	708	510	475	360	11100
RENTER OCCUPIED	11 805	1 726	2 003	1 485	1 829	1 444	824	1 275	593	407	219	8100
NONE AND 1	5 354	1 002	1 022	655	843	620	313	509	183	129	78	7000
2 OR MORE	6 451	723	982	830	986	825	511	766	409	278	141	9100
NONE LACKING PRIVACY	5 732	616	836	721	872	737	472	708	384	250	135	9400
1 OR MORE LACKING PRIVACY	711	107	145	109	114	88	37	58	22	26	5	6900
PRIVACY NOT REPORTED	8	-	-	-	-	-	2	-	3	2	2	...
3-OR-MORE-PERSON HOUSEHOLDS	3 921	349	572	507	643	529	298	503	270	171	79	9500
NO BEDROOMS USED BY 3 PERSONS OR MORE	2 963	247	430	363	454	401	231	387	227	151	73	9900
BEDROOMS USED BY 3 PERSONS OR MORE	853	85	124	129	174	118	61	99	40	18	5	8500
1	784	78	115	118	158	105	59	94	38	13	5	8500
2 OR MORE	69	7	9	10	17	13	2	5	2	5	-	8600
BEDROOMS USED BY PERSONS 13 YEARS OF AGE OR OLDER	457	41	70	70	102	62	36	48	18	10	-	8400
NO BEDROOMS USED BY PERSONS 13 YEARS OF AGE OR OLDER	195	22	29	37	37	25	10	20	8	5	2	7700
NOT REPORTED	201	21	25	21	36	31	15	31	13	3	3	9700
NO BEDROOMS	15	3	5	2	2	-	2	2	-	-	-	...
NOT REPORTED	90	13	13	13	14	10	5	15	4	2	2	8100
1- AND 2-PERSON HOUSEHOLDS	7 884	1 377	1 431	978	1 185	915	526	772	323	236	140	7400
PLUMBING FACILITIES BY PERSONS PER ROOM												
OWNER OCCUPIED	11 346	540	826	838	1 148	1 115	862	1 896	1 473	1 602	1 046	15900
WITH ALL PLUMBING FACILITIES	11 315	533	812	835	1 144	1 115	862	1 896	1 471	1 602	1 044	15900
1.00 OR LESS	10 964	528	798	820	1 101	1 078	822	1 827	1 429	1 540	1 021	15900
1.01 TO 1.50	310	3	10	13	37	32	39	64	35	57	20	16600
1.51 OR MORE	41	2	5	2	6	5	2	5	7	5	3	14300
LACKING SOME OR ALL PLUMBING FACILITIES	31	6	14	3	4	-	-	-	2	-	2	...
1.00 OR LESS	31	6	14	3	4	-	-	-	2	-	2	...
1.01 TO 1.50	-	-	-	-	-	-	-	-	-	-	-	-
1.51 OR MORE	-	-	-	-	-	-	-	-	-	-	-	-
RENTER OCCUPIED	11 805	1 726	2 003	1 485	1 829	1 444	824	1 275	593	407	219	8100
WITH ALL PLUMBING FACILITIES	11 493	1 613	1 913	1 449	1 801	1 428	814	1 260	593	405	217	8300
1.00 OR LESS	10 731	1 540	1 795	1 327	1 632	1 326	754	1 195	565	387	211	8300
1.01 TO 1.50	564	49	92	85	118	85	50	48	18	15	3	8400
1.51 OR MORE	198	24	27	37	51	17	10	16	10	3	3	7700
LACKING SOME OR ALL PLUMBING FACILITIES	312	113	90	36	28	16	10	15	-	2	1	4000
1.00 OR LESS	295	113	86	30	25	16	9	13	-	2	1	3800
1.01 TO 1.50	5	-	2	3	-	-	-	-	-	-	-	...
1.51 OR MORE	12	-	2	3	3	-	2	2	-	-	-	...
GARBAGE COLLECTION SERVICE												
OWNER OCCUPIED	11 346	540	826	838	1 148	1 115	862	1 896	1 473	1 602	1 046	15900
WITH SERVICE	11 044	524	806	815	1 119	1 084	839	1 860	1 430	1 563	1 002	15900
LESS THAN ONCE A WEEK	28	9	-	3	2	4	-	-	4	7	-	...
ONCE A WEEK	5 638	218	388	411	558	522	450	1 011	738	830	510	16300
TWICE A WEEK OR MORE	4 953	280	376	362	523	524	358	792	631	661	446	15300
DON'T KNOW	374	17	39	37	35	27	26	43	46	63	41	15700
NOT REPORTED	50	-	4	2	2	7	5	14	10	2	5	17100
NO SERVICE	263	14	20	19	29	28	23	24	36	33	37	14800
METHOD OF DISPOSAL:												
INCINERATOR, TRASH CHUTE, OR COMPACTOR	104	8	11	12	7	9	16	10	14	2	15	13300
GARBAGE DISPOSAL	91	-	-	2	11	7	3	10	19	23	16	23400
OTHER MEANS	64	5	9	5	11	12	4	4	4	4	5	10200
NOT REPORTED	4	-	-	-	-	-	-	-	-	4	-	...
DON'T KNOW	22	-	-	2	-	3	-	7	3	3	3	...
NOT REPORTED	17	2	-	2	-	-	-	5	3	2	3	...
RENTER OCCUPIED	11 805	1 726	2 003	1 485	1 829	1 444	824	1 275	593	407	219	8100
WITH SERVICE	10 909	1 616	1 862	1 403	1 690	1 320	762	1 165	542	361	189	8000
LESS THAN ONCE A WEEK	34	2	5	-	2	5	5	5	2	2	7	...
ONCE A WEEK	3 778	548	692	468	574	436	290	438	175	111	45	7900
TWICE A WEEK OR MORE	5 407	812	907	712	842	639	351	564	290	196	93	8000
DON'T KNOW	1 659	247	257	217	266	233	113	156	73	52	44	8200
NOT REPORTED	31	7	-	5	7	7	3	2	2	-	-	...
NO SERVICE	779	94	128	71	120	109	55	91	47	41	23	9400
METHOD OF DISPOSAL:												
INCINERATOR, TRASH CHUTE, OR COMPACTOR	627	66	103	57	90	96	44	75	40	36	21	9900
GARBAGE DISPOSAL	75	12	8	5	13	8	6	10	6	5	2	9800
OTHER MEANS	71	14	17	9	15	3	5	7	2	-	-	6000
NOT REPORTED	5	2	-	-	2	2	-	-	-	-	-	...
DON'T KNOW	98	13	10	8	17	13	8	17	2	5	7	10300
NOT REPORTED	18	3	3	3	2	3	-	2	2	-	-	...

TABLE A-1. INCOME OF FAMILIES AND PRIMARY INDIVIDUALS BY TENURE AND OCCUPANCY AND UTILIZATION CHARACTERISTICS, AND SERVICES AVAILABLE: 1977--CONTINUED

(NUMBERS IN THOUSANDS. DATA BASED ON SAMPLE, SEE TEXT. FOR MINIMUM BASE FOR DERIVED FIGURES (PERCENT, MEDIAN, ETC.) AND MEANING OF SYMBOLS, SEE TEXT)

UNITED STATES INSIDE STANDARD METROPOLITAN STATISTICAL AREAS IN CENTRAL CITIES	TOTAL	LESS THAN $3,000	$3,000 TO $4,999	$5,000 TO $6,999	$7,000 TO $9,999	$10,000 TO $12,499	$12,500 TO $14,999	$15,000 TO $19,999	$20,000 TO $24,999	$25,000 TO $34,999	$35,000 OR MORE	MEDIAN (DOLLARS)
ALL OCCUPIED HOUSING UNITS--CONTINUED												
EXTERMINATION SERVICE												
OWNER OCCUPIED	11 346	540	826	838	1 148	1 115	862	1 896	1 473	1 602	1 046	15900
OCCUPIED 3 MONTHS OR LONGER	11 029	525	819	827	1 122	1 078	844	1 825	1 418	1 570	1 001	15800
NO SIGNS OF MICE OR RATS	9 936	454	726	743	994	969	745	1 683	1 265	1 440	918	16000
WITH SIGNS OF MICE OR RATS	1 008	68	90	73	113	104	98	134	133	121	75	13900
WITH SIGNS OF MICE ONLY	842	59	76	53	92	92	81	113	108	107	61	14000
REGULAR EXTERMINATION SERVICE	93	3	5	8	17	12	10	8	5	15	11	12900
IRREGULAR EXTERMINATION SERVICE	239	15	26	16	23	30	22	31	42	23	10	13500
NO EXTERMINATION SERVICE	499	39	45	28	52	51	46	71	61	67	38	14400
NOT REPORTED	12	2	-	-	-	-	3	3	-	2	2	...
WITH SIGNS OF RATS ONLY	67	3	7	7	10	5	7	10	10	2	7	13200
REGULAR EXTERMINATION SERVICE	15	-	2	-	-	2	2	2	5	2	2	...
IRREGULAR EXTERMINATION SERVICE	11	-	-	2	3	2	-	2	3	-	-	...
NO EXTERMINATION SERVICE	40	3	5	5	7	2	5	7	2	-	5	10300
NOT REPORTED	-	-	-	-	-	-	-	-	-	-	-	-
WITH SIGNS OF MICE AND RATS	48	3	5	6	5	5	5	3	5	7	3	12200
REGULAR EXTERMINATION SERVICE	3	-	-	2	-	-	-	-	2	-	-	...
IRREGULAR EXTERMINATION SERVICE	13	2	2	2	-	2	-	-	3	3	-	...
NO EXTERMINATION SERVICE	31	2	3	3	5	3	5	3	-	3	3	...
NOT REPORTED	-	-	-	-	-	-	-	-	-	-	-	-
DON'T KNOW	49	2	2	7	7	2	5	5	10	7	3	15600
REGULAR EXTERMINATION SERVICE	5	-	-	-	-	-	-	3	-	2	-	...
IRREGULAR EXTERMINATION SERVICE	22	2	-	2	5	-	-	-	7	5	2	...
NO EXTERMINATION SERVICE	22	-	2	5	2	2	5	2	3	-	2	...
NOT REPORTED	-	-	-	-	-	-	-	-	-	-	-	-
NOT REPORTED	2	-	-	-	-	-	-	2	-	-	-	...
NOT REPORTED	86	3	3	12	14	5	2	9	21	8	8	16900
OCCUPIED LESS THAN 3 MONTHS	317	15	7	11	27	37	18	70	55	32	45	18100
RENTER OCCUPIED	11 805	1 726	2 003	1 485	1 829	1 444	824	1 275	593	407	219	8100
OCCUPIED 3 MONTHS OR LONGER	10 290	1 475	1 778	1 283	1 560	1 251	720	1 141	532	360	191	8200
NO SIGNS OF MICE OR RATS	8 487	1 151	1 427	998	1 283	1 059	605	984	473	328	178	8600
WITH SIGNS OF MICE OR RATS	1 700	311	331	267	268	182	108	143	54	28	8	6600
WITH SIGNS OF MICE ONLY	1 317	250	251	206	202	147	84	108	40	22	7	6500
REGULAR EXTERMINATION SERVICE	234	32	51	34	38	18	27	20	6	7	2	7000
IRREGULAR EXTERMINATION SERVICE	391	74	57	67	59	53	22	37	17	3	2	6900
NO EXTERMINATION SERVICE	653	134	141	99	102	69	35	45	14	10	3	6000
NOT REPORTED	39	10	2	7	3	7	-	5	3	2	-	7800
WITH SIGNS OF RATS ONLY	163	22	31	29	28	21	11	15	3	2	-	7000
REGULAR EXTERMINATION SERVICE	13	-	2	2	2	2	3	2	2	-	-	...
IRREGULAR EXTERMINATION SERVICE	52	7	10	10	8	10	2	5	-	-	-	6800
NO EXTERMINATION SERVICE	91	15	19	15	15	10	5	8	2	2	-	6500
NOT REPORTED	7	-	-	2	3	-	2	-	-	-	-	...
WITH SIGNS OF MICE AND RATS	143	28	27	22	28	12	7	12	7	2	-	6500
REGULAR EXTERMINATION SERVICE	12	3	-	5	2	-	2	-	-	-	-	...
IRREGULAR EXTERMINATION SERVICE	55	5	8	12	12	3	3	8	2	2	-	7700
NO EXTERMINATION SERVICE	74	19	19	5	12	8	2	3	5	-	-	4900
NOT REPORTED	2	-	-	-	2	-	-	-	-	-	-	...
DON'T KNOW	74	10	22	9	10	2	7	8	3	2	1	6100
REGULAR EXTERMINATION SERVICE	11	4	3	-	-	-	2	-	2	-	-	...
IRREGULAR EXTERMINATION SERVICE	22	3	2	2	5	-	2	5	2	-	1	...
NO EXTERMINATION SERVICE	41	3	17	5	5	2	3	3	-	2	-	5000
NOT REPORTED	2	-	-	2	-	-	-	-	-	-	-	...
NOT REPORTED	3	-	-	2	-	-	-	-	-	2	-	...
NOT REPORTED	103	13	20	18	8	10	7	14	5	3	5	7300
OCCUPIED LESS THAN 3 MONTHS	1 515	251	226	202	269	193	105	134	61	47	28	7900

TABLE A-1. INCOME OF FAMILIES AND PRIMARY INDIVIDUALS BY TENURE AND OCCUPANCY AND UTILIZATION CHARACTERISTICS, AND SERVICES AVAILABLE: 1977--CONTINUED

(NUMBERS IN THOUSANDS. DATA BASED ON SAMPLE, SEE TEXT. FOR MINIMUM BASE FOR DERIVED FIGURES (PERCENT, MEDIAN, ETC.) AND MEANING OF SYMBOLS, SEE TEXT)

UNITED STATES INSIDE STANDARD METROPOLITAN STATISTICAL AREAS NOT IN CENTRAL CITIES	TOTAL	LESS THAN $3,000	$3,000 TO $4,999	$5,000 TO $6,999	$7,000 TO $9,999	$10,000 TO $12,499	$12,500 TO $14,999	$15,000 TO $19,999	$20,000 TO $24,999	$25,000 TO $34,999	$35,000 OR MORE	MEDIAN (DOLLARS)
ALL OCCUPIED HOUSING UNITS	28 163	1 445	1 937	1 952	2 854	2 764	2 161	4 486	3 777	3 927	2 861	16100
TENURE AND RACE												
OWNER OCCUPIED	19 940	724	1 020	1 060	1 536	1 637	1 465	3 284	3 112	3 471	2 630	18800
PERCENT OF ALL OCCUPIED	70.8	50.1	52.7	54.3	53.8	59.2	67.8	73.2	82.4	88.4	91.9	-
WHITE	18 982	681	943	982	1 451	1 562	1 403	3 134	2 982	3 299	2 544	18900
BLACK	729	38	73	68	75	59	54	125	85	115	38	14900
RENTER OCCUPIED	8 223	721	917	892	1 318	1 126	696	1 202	665	456	231	10600
WHITE	7 352	605	775	796	1 172	1 025	632	1 102	615	418	213	10800
BLACK	726	106	125	84	121	80	51	81	33	32	13	8200
DURATION OF OCCUPANCY												
OWNER OCCUPIED	19 940	724	1 020	1 060	1 536	1 637	1 465	3 284	3 112	3 471	2 630	18800
HOUSEHOLD HEAD LIVED HERE:												
LESS THAN 3 MONTHS	605	20	17	24	48	48	56	100	114	118	60	19500
3 MONTHS OR LONGER	19 335	705	1 003	1 036	1 488	1 589	1 409	3 184	2 998	3 353	2 570	18800
LIVED HERE LAST WINTER	17 896	666	967	989	1 412	1 478	1 282	2 898	2 760	3 075	2 369	18700
RENTER OCCUPIED	8 223	721	917	892	1 318	1 126	696	1 202	665	456	231	10600
HOUSEHOLD HEAD LIVED HERE:												
LESS THAN 3 MONTHS	1 172	148	108	140	194	152	94	167	83	60	26	9900
3 MONTHS OR LONGER	7 051	573	809	751	1 124	975	603	1 035	582	396	205	10700
LIVED HERE LAST WINTER	5 066	419	612	552	779	698	436	733	398	291	150	10600
COMPLETE BATHROOMS												
OWNER OCCUPIED	19 940	724	1 020	1 060	1 536	1 637	1 465	3 284	3 112	3 471	2 630	18800
1	8 131	412	700	656	937	916	774	1 462	1 087	851	334	13900
1 AND ONE-HALF	4 074	93	137	194	265	369	301	740	755	786	435	19600
2 OR MORE	7 556	171	145	195	311	341	377	1 071	1 260	1 831	1 854	24600
ALSO USED BY ANOTHER HOUSEHOLD	9	3	1	1	-	2	1	-	-	-	2	...
NONE	170	45	37	13	24	10	12	11	10	3	5	5400
RENTER OCCUPIED	8 223	721	917	892	1 318	1 126	696	1 202	665	456	231	10600
1	6 407	585	798	760	1 108	913	554	885	441	249	114	9900
1 AND ONE-HALF	724	38	21	44	97	109	59	141	102	74	39	14800
2 OR MORE	870	35	41	56	91	90	74	161	114	131	77	16500
ALSO USED BY ANOTHER HOUSEHOLD	48	13	22	5	2	2	-	3	2	-	-	4000
NONE	173	50	35	27	20	12	9	11	6	2	1	5200
COMPLETE KITCHEN FACILITIES												
OWNER OCCUPIED	19 940	724	1 020	1 060	1 536	1 637	1 465	3 284	3 112	3 471	2 630	18800
FOR EXCLUSIVE USE OF HOUSEHOLD	19 879	709	1 006	1 053	1 528	1 633	1 462	3 277	3 109	3 470	2 630	18900
ALSO USED BY ANOTHER HOUSEHOLD	-	-	-	-	-	-	-	-	-	-	-	-
NO COMPLETE KITCHEN FACILITIES	61	15	13	7	9	5	2	6	3	1	-	5500
RENTER OCCUPIED	8 223	721	917	892	1 318	1 126	696	1 202	665	456	231	10600
FOR EXCLUSIVE USE OF HOUSEHOLD	8 092	678	881	881	1 307	1 110	695	1 192	663	455	229	10700
ALSO USED BY ANOTHER HOUSEHOLD	25	6	10	3	2	3	-	2	-	-	1	...
NO COMPLETE KITCHEN FACILITIES	106	37	27	7	9	13	1	8	2	1	1	4200
CONDITION OF KITCHEN FACILITIES												
OWNER OCCUPIED	19 940	724	1 020	1 060	1 536	1 637	1 465	3 284	3 112	3 471	2 630	18800
WITH COMPLETE KITCHEN FACILITIES	19 879	709	1 006	1 053	1 528	1 633	1 462	3 277	3 109	3 470	2 630	18900
ALL USABLE	19 743	697	999	1 044	1 517	1 620	1 459	3 257	3 093	3 442	2 615	18900
1 OR MORE NOT USABLE	83	8	4	6	3	9	2	10	13	18	7	18800
NOT REPORTED	53	5	2	3	7	3	1	11	3	10	8	17300
LACKING COMPLETE KITCHEN FACILITIES	61	15	13	7	9	5	2	6	3	1	-	5500
RENTER OCCUPIED	8 223	721	917	892	1 318	1 126	696	1 202	665	456	231	10600
WITH COMPLETE KITCHEN FACILITIES	8 117	683	890	885	1 308	1 113	695	1 194	663	455	230	10700
ALL USABLE	8 010	672	880	863	1 290	1 102	689	1 179	657	451	228	10700
1 OR MORE NOT USABLE	71	11	5	14	14	7	7	11	2	1	-	8100
NOT REPORTED	36	-	5	8	5	5	-	4	5	3	2	...
LACKING COMPLETE KITCHEN FACILITIES	106	37	27	7	9	13	1	8	2	1	1	4200
TYPE OF HOUSEHOLD												
OWNER OCCUPIED	19 940	724	1 020	1 060	1 536	1 637	1 465	3 284	3 112	3 471	2 630	18800
2-OR-MORE-PERSON HOUSEHOLDS	17 734	395	513	741	1 251	1 443	1 350	3 074	2 994	3 390	2 583	20200
HUSBAND-WIFE[1]	15 699	299	379	567	942	1 170	1 147	2 764	2 771	3 197	2 462	21000
WITH 1 OR MORE SUBFAMILIES	147	5	-	4	8	4	11	22	21	39	32	24500
WITH OTHER RELATIVES OR NONRELATIVES	1 187	18	19	45	76	60	101	168	184	256	260	22900
WITH OWN CHILDREN UNDER 18 YEARS	8 646	150	75	134	266	600	614	1 756	1 758	1 915	1 377	22100
OTHER MALE HEAD[1]	574	21	17	25	55	50	53	93	100	99	62	18600
WITH 1 OR MORE SUBFAMILIES	34	-	-	2	2	2	5	6	4	10	3	...
WITH OTHER RELATIVES OR NONRELATIVES	423	17	12	16	43	34	39	74	63	76	51	18500
WITH OWN CHILDREN UNDER 18 YEARS	140	4	2	6	13	6	9	26	29	22	22	20500
FEMALE HEAD[1]	1 461	74	117	150	254	223	150	218	123	94	58	11500
WITH 1 OR MORE SUBFAMILIES	87	-	4	12	13	16	4	16	14	6	3	12300
WITH OTHER RELATIVES OR NONRELATIVES	587	26	48	66	100	94	42	93	39	47	32	11400
WITH OWN CHILDREN UNDER 18 YEARS	687	41	58	65	123	111	82	90	63	36	18	11300
1-PERSON HOUSEHOLDS	2 205	330	507	319	285	194	114	210	118	81	47	6700
RENTER OCCUPIED	8 223	721	917	892	1 318	1 126	696	1 202	665	456	231	10600
2-OR-MORE-PERSON HOUSEHOLDS	5 692	355	463	567	933	813	518	909	572	394	167	11600
HUSBAND-WIFE[1]	3 738	100	187	296	541	566	375	729	460	345	139	13700
WITH 1 OR MORE SUBFAMILIES	27	2	-	2	1	3	1	7	4	7	1	...
WITH OTHER RELATIVES OR NONRELATIVES	198	7	10	16	18	28	27	29	20	30	12	14200
WITH OWN CHILDREN UNDER 18 YEARS	1 974	47	90	123	303	374	211	385	215	162	66	13100
OTHER MALE HEAD[1]	627	47	53	73	102	112	56	82	56	28	19	10900
WITH 1 OR MORE SUBFAMILIES	12	-	-	2	2	2	3	-	-	3	-	...
WITH OTHER RELATIVES OR NONRELATIVES	551	45	49	69	99	104	50	67	36	20	12	10300
WITH OWN CHILDREN UNDER 18 YEARS	91	7	3	6	7	18	7	14	22	3	2	13600
FEMALE HEAD[1]	1 327	208	223	199	290	135	87	98	56	21	9	7300
WITH 1 OR MORE SUBFAMILIES	22	1	1	1	7	1	3	2	5	1	2	...
WITH OTHER RELATIVES OR NONRELATIVES	507	85	74	92	100	47	35	34	28	8	5	7100
WITH OWN CHILDREN UNDER 18 YEARS	801	134	149	113	184	84	54	50	21	9	5	7100
1-PERSON HOUSEHOLDS	2 531	366	454	324	385	314	178	292	93	62	63	7900

[1]FIGURES MAY NOT ADD TO TOTAL BECAUSE HOUSEHOLD MEMBERS MAY BE INCLUDED IN MORE THAN ONE GROUP.

TABLE A-1. INCOME OF FAMILIES AND PRIMARY INDIVIDUALS BY TENURE AND OCCUPANCY AND UTILIZATION CHARACTERISTICS, AND SERVICES AVAILABLE: 1977--CONTINUED

(NUMBERS IN THOUSANDS. DATA BASED ON SAMPLE, SEE TEXT. FOR MINIMUM BASE FOR DERIVED FIGURES (PERCENT, MEDIAN, ETC.) AND MEANING OF SYMBOLS, SEE TEXT)

UNITED STATES INSIDE STANDARD METROPOLITAN STATISTICAL AREAS NOT IN CENTRAL CITIES	TOTAL	LESS THAN $3,000	$3,000 TO $4,999	$5,000 TO $6,999	$7,000 TO $9,999	$10,000 TO $12,499	$12,500 TO $14,999	$15,000 TO $19,999	$20,000 TO $24,999	$25,000 TO $34,999	$35,000 OR MORE	MEDIAN (DOLLARS)
ALL OCCUPIED HOUSING UNITS--CONTINUED												
BEDROOMS												
OWNER OCCUPIED	19 940	724	1 020	1 060	1 536	1 637	1 465	3 284	3 112	3 471	2 630	18800
NONE AND 1	651	73	127	76	103	69	57	50	26	40	30	8400
2 OR MORE	19 288	651	893	984	1 433	1 568	1 408	3 234	3 086	3 431	2 600	19200
NONE LACKING PRIVACY	18 183	591	814	909	1 321	1 458	1 311	3 061	2 943	3 267	2 508	19400
1 OR MORE LACKING PRIVACY	1 039	60	77	75	104	109	92	165	134	143	79	15100
PRIVACY NOT REPORTED	66	1	2	-	8	2	5	8	8	21	13	25200
3-OR-MORE-PERSON HOUSEHOLDS	11 735	220	179	263	503	874	847	2 178	2 205	2 526	1 941	21800
NO BEDROOMS USED BY 3 PERSONS OR MORE	11 067	206	167	236	439	789	776	2 051	2 104	2 420	1 879	22100
BEDROOMS USED BY 3 PERSONS OR MORE	498	10	11	22	54	67	55	87	79	71	42	16700
1	448	10	11	17	52	56	47	70	75	69	40	17100
2 OR MORE	51	1	-	5	1	11	8	16	4	2	2	14900
BEDROOMS USED BY PERSONS 13 YEARS OF AGE OR OLDER	324	7	4	13	34	40	34	58	48	56	30	17600
NO BEDROOMS USED BY PERSONS 13 YEARS OF AGE OR OLDER	136	2	7	6	17	22	13	25	26	7	9	15100
NOT REPORTED	39	2	-	2	3	6	7	3	5	8	2	14700
NO BEDROOMS	4	-	-	-	-	-	-	2	-	2	1	...
NOT REPORTED	165	3	1	5	10	18	16	39	22	33	19	18900
1- AND 2-PERSON HOUSEHOLDS	8 205	505	841	797	1 034	763	617	1 106	907	946	689	13200
RENTER OCCUPIED	8 223	721	917	892	1 318	1 126	696	1 202	665	456	231	10600
NONE AND 1	2 813	326	449	339	470	353	210	351	171	83	61	8900
2 OR MORE	5 410	395	468	552	848	773	486	851	494	373	170	11400
NONE LACKING PRIVACY	4 915	331	406	492	762	719	451	773	458	358	164	11600
1 OR MORE LACKING PRIVACY	481	63	62	60	84	52	32	75	32	15	6	9000
PRIVACY NOT REPORTED	14	1	-	-	2	2	3	2	4	-	-	...
3-OR-MORE-PERSON HOUSEHOLDS	3 005	173	230	254	482	494	287	484	289	221	91	11800
NO BEDROOMS USED BY 3 PERSONS OR MORE	2 477	127	170	193	372	394	255	425	253	208	80	12400
BEDROOMS USED BY 3 PERSONS OR MORE	468	44	53	53	94	88	29	57	31	12	7	9700
1	427	41	51	44	91	80	29	51	27	10	4	9600
2 OR MORE	41	3	2	9	3	8	-	6	5	2	3	11000
BEDROOMS USED BY PERSONS 13 YEARS OF AGE OR OLDER	252	26	19	36	51	48	17	28	15	6	5	9700
NO BEDROOMS USED BY PERSONS 13 YEARS OF AGE OR OLDER	133	11	17	12	29	25	9	20	9	2	-	9700
NOT REPORTED	83	8	16	5	15	15	4	9	7	3	2	9500
NO BEDROOMS	5	2	1	2	-	1	-	-	-	-	-	...
NOT REPORTED	56	-	7	6	16	12	2	2	5	2	4	9800
1- AND 2-PERSON HOUSEHOLDS	5 218	548	687	638	836	632	410	717	376	235	140	9600
PLUMBING FACILITIES BY PERSONS PER ROOM												
OWNER OCCUPIED	19 940	724	1 020	1 060	1 536	1 637	1 465	3 284	3 112	3 471	2 630	18800
WITH ALL PLUMBING FACILITIES	19 803	683	983	1 048	1 521	1 626	1 456	3 280	3 107	3 470	2 628	18900
1.00 OR LESS	19 219	671	974	1 030	1 478	1 568	1 389	3 161	3 000	3 372	2 576	19000
1.01 TO 1.50	512	10	8	14	35	50	56	102	94	94	48	19000
1.51 OR MORE	73	2	1	3	9	8	10	17	14	4	4	15900
LACKING SOME OR ALL PLUMBING FACILITIES	136	41	37	12	15	11	9	4	5	1	2	4500
1.00 OR LESS	123	41	34	8	12	11	7	3	4	1	2	4200
1.01 TO 1.50	7	1	1	-	2	-	1	1	1	-	-	...
1.51 OR MORE	7	-	1	4	1	-	1	-	-	-	-	...
RENTER OCCUPIED	8 223	721	917	892	1 318	1 126	696	1 202	665	456	231	10600
WITH ALL PLUMBING FACILITIES	8 055	663	873	867	1 305	1 117	692	1 192	661	455	230	10700
1.00 OR LESS	7 709	641	841	825	1 233	1 048	669	1 153	634	439	225	10800
1.01 TO 1.50	284	19	22	34	52	64	21	36	23	11	2	10600
1.51 OR MORE	62	4	10	8	20	5	2	2	5	5	3	8500
LACKING SOME OR ALL PLUMBING FACILITIES	167	57	44	24	12	9	5	10	3	1	1	4200
1.00 OR LESS	142	51	40	19	10	8	2	8	3	-	1	4000
1.01 TO 1.50	15	6	1	5	-	-	2	1	-	1	-	...
1.51 OR MORE	10	-	4	-	2	2	1	2	-	-	-	...
GARBAGE COLLECTION SERVICE												
OWNER OCCUPIED	19 940	724	1 020	1 060	1 536	1 637	1 465	3 284	3 112	3 471	2 630	18800
WITH SERVICE	17 898	584	862	914	1 314	1 439	1 285	2 961	2 851	3 223	2 465	19300
LESS THAN ONCE A WEEK	155	11	8	13	12	12	17	29	16	18	19	15600
ONCE A WEEK	10 174	295	429	497	696	822	728	1 720	1 736	1 921	1 331	19700
TWICE A WEEK OR MORE	7 017	237	383	361	548	539	497	1 111	1 033	1 231	1 076	19200
DON'T KNOW	504	36	40	39	57	60	41	96	59	44	31	13700
NOT REPORTED	49	4	1	4	2	7	2	4	7	10	8	20700
NO SERVICE	1 989	140	155	146	214	193	172	316	253	242	158	18600
METHOD OF DISPOSAL:												
INCINERATOR, TRASH CHUTE, OR COMPACTOR	150	16	8	9	20	12	9	26	14	26	10	15200
GARBAGE DISPOSAL	205	6	4	9	21	22	15	20	31	37	40	20800
OTHER MEANS	1 566	114	138	120	167	153	144	252	200	172	105	14100
NOT REPORTED	69	4	4	9	6	6	4	18	8	7	3	15600
DON'T KNOW	16	-	1	-	2	2	1	2	2	6	1	...
NOT REPORTED	36	1	2	-	5	3	7	6	6	-	7	...
RENTER OCCUPIED	8 223	721	917	892	1 318	1 126	696	1 202	665	456	231	10600
WITH SERVICE	7 537	639	826	820	1 213	1 033	647	1 125	599	423	211	10700
LESS THAN ONCE A WEEK	42	6	6	5	8	4	5	2	3	-	2	8200
ONCE A WEEK	3 095	270	347	355	469	464	257	486	232	152	63	10600
TWICE A WEEK OR MORE	3 320	287	363	359	551	419	297	476	271	197	100	10600
DON'T KNOW	1 047	74	105	98	175	143	88	159	90	70	44	11300
NOT REPORTED	34	2	5	4	9	3	-	2	3	4	2	...
NO SERVICE	624	76	80	65	93	93	42	71	58	28	19	10000
METHOD OF DISPOSAL:												
INCINERATOR, TRASH CHUTE, OR COMPACTOR	138	13	24	19	18	13	5	13	16	11	5	9100
GARBAGE DISPOSAL	89	10	6	2	9	21	10	8	14	3	6	12100
OTHER MEANS	386	53	47	43	64	54	25	50	27	14	8	9300
NOT REPORTED	12	-	3	-	2	5	1	1	1	-	-	...
DON'T KNOW	42	3	7	6	10	-	4	3	6	2	-	8300
NOT REPORTED	20	3	4	-	2	-	3	2	2	3	-	...

TABLE A-1. INCOME OF FAMILIES AND PRIMARY INDIVIDUALS BY TENURE AND OCCUPANCY AND UTILIZATION CHARACTERISTICS, AND SERVICES AVAILABLE: 1977--CONTINUED

(NUMBERS IN THOUSANDS. DATA BASED ON SAMPLE, SEE TEXT. FOR MINIMUM BASE FOR DERIVED FIGURES (PERCENT, MEDIAN, ETC.) AND MEANING OF SYMBOLS, SEE TEXT)

UNITED STATES INSIDE STANDARD METROPOLITAN STATISTICAL AREAS NOT IN CENTRAL CITIES	TOTAL	LESS THAN $3,000	$3,000 TO $4,999	$5,000 TO $6,999	$7,000 TO $9,999	$10,000 TO $12,499	$12,500 TO $14,999	$15,000 TO $19,999	$20,000 TO $24,999	$25,000 TO $34,999	$35,000 OR MORE	MEDIAN (DOLLARS)
ALL OCCUPIED HOUSING UNITS--CONTINUED												
EXTERMINATION SERVICE												
OWNER OCCUPIED	19 940	724	1 020	1 060	1 536	1 637	1 465	3 284	3 112	3 471	2 630	18800
OCCUPIED 3 MONTHS OR LONGER	19 335	705	1 003	1 036	1 488	1 589	1 409	3 184	2 998	3 353	2 570	18800
NO SIGNS OF MICE OR RATS	17 226	614	883	909	1 327	1 409	1 255	2 826	2 675	3 020	2 307	18900
WITH SIGNS OF MICE OR RATS	1 982	81	117	115	151	169	149	340	302	310	248	18100
WITH SIGNS OF MICE ONLY	1 750	70	97	94	128	147	130	306	267	287	213	16300
REGULAR EXTERMINATION SERVICE	110	5	3	5	10	4	5	25	12	17	25	19700
IRREGULAR EXTERMINATION SERVICE	233	10	11	3	11	15	24	36	46	51	28	20800
NO EXTERMINATION SERVICE	1 379	55	83	86	105	127	106	242	202	215	158	17600
NOT REPORTED	27	1	-	1	3	1	3	2	8	5	3	...
WITH SIGNS OF RATS ONLY	113	7	12	10	13	12	5	16	10	11	17	14200
REGULAR EXTERMINATION SERVICE	17	2	-	2	3	-	1	2	-	4	4	...
IRREGULAR EXTERMINATION SERVICE	24	-	2	-	-	6	1	4	3	5	4	...
NO EXTERMINATION SERVICE	72	5	10	8	10	6	3	11	7	2	9	11000
NOT REPORTED	-	-	-	-	-	-	-	-	-	-	-	-
WITH SIGNS OF MICE AND RATS	48	2	6	10	4	5	5	6	2	3	5	11300
REGULAR EXTERMINATION SERVICE	2	-	-	1	-	-	-	-	-	-	1	...
IRREGULAR EXTERMINATION SERVICE	9	-	2	1	-	-	2	2	-	-	2	...
NO EXTERMINATION SERVICE	38	2	4	8	4	5	2	5	2	3	3	10500
NOT REPORTED	-	-	-	-	-	-	-	-	-	-	-	-
DON'T KNOW	57	2	3	1	5	4	1	9	18	8	7	21400
REGULAR EXTERMINATION SERVICE	4	-	-	-	1	-	-	-	-	2	1	...
IRREGULAR EXTERMINATION SERVICE	10	-	-	-	1	-	1	3	2	2	2	...
NO EXTERMINATION SERVICE	44	2	3	1	4	4	-	6	16	4	5	21100
NOT REPORTED	-	-	-	-	-	-	-	-	-	-	-	-
NOT REPORTED	14	-	1	-	-	2	1	2	4	-	3	...
NOT REPORTED	127	10	2	13	11	10	4	18	22	23	14	18700
OCCUPIED LESS THAN 3 MONTHS	605	20	17	24	48	48	56	100	114	118	60	19500
RENTER OCCUPIED	8 223	721	917	892	1 318	1 126	696	1 202	665	456	231	10600
OCCUPIED 3 MONTHS OR LONGER	7 051	573	809	751	1 124	975	603	1 035	582	396	205	10700
NO SIGNS OF MICE OR RATS	6 283	476	729	660	1 006	853	531	934	539	366	190	10800
WITH SIGNS OF MICE OR RATS	695	94	76	82	108	108	60	87	40	27	14	9600
WITH SIGNS OF MICE ONLY	553	67	57	66	85	89	51	75	33	22	8	10100
REGULAR EXTERMINATION SERVICE	42	6	3	5	6	6	2	9	2	2	-	10400
IRREGULAR EXTERMINATION SERVICE	80	5	11	5	8	13	8	14	6	8	1	12000
NO EXTERMINATION SERVICE	421	56	40	55	69	69	37	51	25	11	8	9600
NOT REPORTED	11	-	3	1	2	1	4	1	-	-	-	...
WITH SIGNS OF RATS ONLY	61	14	8	6	3	10	3	10	2	2	3	9200
REGULAR EXTERMINATION SERVICE	7	-	-	-	-	2	-	3	2	1	-	...
IRREGULAR EXTERMINATION SERVICE	8	-	-	1	2	3	-	1	-	-	2	...
NO EXTERMINATION SERVICE	46	14	8	6	2	5	3	5	1	2	1	5300
NOT REPORTED	-	-	-	-	-	-	-	-	-	-	-	-
WITH SIGNS OF MICE AND RATS	47	12	4	7	10	3	4	2	3	2	1	7300
REGULAR EXTERMINATION SERVICE	7	1	-	2	2	-	-	-	-	2	1	...
IRREGULAR EXTERMINATION SERVICE	2	-	-	1	-	1	-	-	-	-	-	...
NO EXTERMINATION SERVICE	38	11	4	4	8	2	4	2	3	-	-	7100
NOT REPORTED	-	-	-	-	-	-	-	-	-	-	-	-
DON'T KNOW	29	2	4	3	9	6	2	-	1	1	2	...
REGULAR EXTERMINATION SERVICE	-	-	-	-	-	-	-	-	-	-	-	-
IRREGULAR EXTERMINATION SERVICE	8	2	3	2	2	-	-	-	-	-	-	...
NO EXTERMINATION SERVICE	21	-	1	2	8	6	2	-	1	1	2	...
NOT REPORTED	1	-	-	-	-	-	1	-	-	-	-	...
NOT REPORTED	5	-	3	-	1	-	-	-	-	-	-	...
NOT REPORTED	73	3	4	8	9	14	12	14	3	4	1	12000
OCCUPIED LESS THAN 3 MONTHS	1 172	148	108	140	194	152	94	167	83	60	26	9900

TABLE A-1. INCOME OF FAMILIES AND PRIMARY INDIVIDUALS BY TENURE AND OCCUPANCY AND UTILIZATION CHARACTERISTICS, AND SERVICES AVAILABLE: 1977--CONTINUED

(NUMBERS IN THOUSANDS. DATA BASED ON SAMPLE, SEE TEXT. FOR MINIMUM BASE FOR DERIVED FIGURES (PERCENT, MEDIAN, ETC.) AND MEANING OF SYMBOLS, SEE TEXT)

UNITED STATES OUTSIDE STANDARD METROPOLITAN STATISTICAL AREAS	TOTAL	LESS THAN $3,000	$3,000 TO $4,999	$5,000 TO $6,999	$7,000 TO $9,999	$10,000 TO $12,499	$12,500 TO $14,999	$15,000 TO $19,999	$20,000 TO $24,999	$25,000 TO $34,999	$35,000 OR MORE	MEDIAN (DOLLARS)
ALL OCCUPIED HOUSING UNITS	23 966	2 461	2 614	2 365	3 198	2 758	1 969	3 434	2 194	1 872	1 101	11200
TENURE AND RACE												
OWNER OCCUPIED	17 479	1 386	1 592	1 482	2 112	1 948	1 543	2 840	1 893	1 676	1 005	12900
PERCENT OF ALL OCCUPIED	72.9	56.3	60.9	62.7	66.1	70.6	78.4	82.7	86.3	89.6	91.4	-
WHITE	16 361	1 193	1 425	1 342	1 904	1 835	1 484	2 717	1 835	1 632	993	13300
BLACK	1 028	185	159	131	194	104	55	112	52	32	5	7600
RENTER OCCUPIED	6 487	1 075	1 022	883	1 085	810	426	594	301	195	95	7700
WHITE	5 674	809	866	774	970	739	395	555	289	187	90	8200
BLACK	751	257	143	98	110	60	27	35	10	8	2	4600
DURATION OF OCCUPANCY												
OWNER OCCUPIED	17 479	1 386	1 592	1 482	2 112	1 948	1 543	2 840	1 893	1 676	1 005	12900
HOUSEHOLD HEAD LIVED HERE:												
LESS THAN 3 MONTHS	578	37	29	30	61	78	58	127	69	55	34	14900
3 MONTHS OR LONGER	16 901	1 349	1 563	1 452	2 051	1 871	1 485	2 713	1 825	1 621	971	12800
LIVED HERE LAST WINTER	15 741	1 295	1 500	1 383	1 914	1 718	1 342	2 495	1 692	1 491	911	12600
RENTER OCCUPIED	6 487	1 075	1 022	883	1 085	810	426	594	301	195	95	7700
HOUSEHOLD HEAD LIVED HERE:												
LESS THAN 3 MONTHS	1 001	167	156	159	182	123	40	90	36	34	12	7300
3 MONTHS OR LONGER	5 486	907	866	724	903	687	386	504	265	162	83	7800
LIVED HERE LAST WINTER	4 061	724	688	523	606	513	271	377	194	107	58	7500
COMPLETE BATHROOMS												
OWNER OCCUPIED	17 479	1 386	1 592	1 482	2 112	1 948	1 543	2 840	1 893	1 676	1 005	12900
1	9 886	948	1 147	1 047	1 455	1 232	917	1 505	828	568	239	10700
1 AND ONE-HALF	2 709	115	162	187	300	314	243	516	390	308	174	15300
2 OR MORE	4 317	150	157	174	283	368	358	785	666	786	590	19300
ALSO USED BY ANOTHER HOUSEHOLD	5	-	1	2	-	1	-	1	-	-	-	...
NONE	563	173	126	71	75	33	25	34	9	14	2	4700
RENTER OCCUPIED	6 487	1 075	1 022	883	1 085	810	426	594	301	195	95	7700
1	5 077	783	818	721	891	650	338	467	224	125	59	7700
1 AND ONE-HALF	349	24	26	25	69	68	28	42	29	27	12	11100
2 OR MORE	393	20	35	32	49	43	41	70	38	42	23	13600
ALSO USED BY ANOTHER HOUSEHOLD	127	47	21	25	2	18	7	7	-	1	-	4600
NONE	541	201	123	79	74	31	13	8	9	2	1	4100
COMPLETE KITCHEN FACILITIES												
OWNER OCCUPIED	17 479	1 386	1 592	1 482	2 112	1 948	1 543	2 840	1 893	1 676	1 005	12900
FOR EXCLUSIVE USE OF HOUSEHOLD	17 184	1 286	1 525	1 454	2 072	1 932	1 531	2 823	1 890	1 672	999	13000
ALSO USED BY ANOTHER HOUSEHOLD	-	-	-	-	-	-	-	-	-	-	-	-
NO COMPLETE KITCHEN FACILITIES	295	100	67	28	40	16	12	17	4	5	6	4400
RENTER OCCUPIED	6 487	1 075	1 022	883	1 085	810	426	594	301	195	95	7700
FOR EXCLUSIVE USE OF HOUSEHOLD	6 063	923	944	816	1 027	770	415	583	297	193	94	8000
ALSO USED BY ANOTHER HOUSEHOLD	18	2	3	7	3	2	-	-	-	1	-	...
NO COMPLETE KITCHEN FACILITIES	407	149	76	60	55	38	11	11	4	2	1	4400
CONDITION OF KITCHEN FACILITIES												
OWNER OCCUPIED	17 479	1 386	1 592	1 482	2 112	1 948	1 543	2 840	1 893	1 676	1 005	12900
WITH COMPLETE KITCHEN FACILITIES	17 184	1 286	1 525	1 454	2 072	1 932	1 531	2 823	1 890	1 672	999	13000
ALL USABLE	17 033	1 263	1 503	1 437	2 058	1 924	1 522	2 794	1 874	1 664	995	13000
1 OR MORE NOT USABLE	97	17	15	9	12	5	4	19	7	5	4	9100
NOT REPORTED	53	7	8	8	3	2	5	9	8	2	1	11400
LACKING COMPLETE KITCHEN FACILITIES	295	100	67	28	40	16	12	17	4	5	6	4400
RENTER OCCUPIED	6 487	1 075	1 022	883	1 085	810	426	594	301	195	95	7700
WITH COMPLETE KITCHEN FACILITIES	6 080	926	947	823	1 030	772	415	583	297	194	94	8000
ALL USABLE	5 975	895	926	805	1 016	760	411	581	296	192	93	8100
1 OR MORE NOT USABLE	76	25	11	16	10	9	1	2	-	2	-	5200
NOT REPORTED	29	5	9	2	4	3	3	-	1	-	2	...
LACKING COMPLETE KITCHEN FACILITIES	407	149	76	60	55	38	11	11	4	2	1	4400
TYPE OF HOUSEHOLD												
OWNER OCCUPIED	17 479	1 386	1 592	1 482	2 112	1 948	1 543	2 840	1 893	1 676	1 005	12900
2-OR-MORE-PERSON HOUSEHOLDS	14 895	673	939	1 132	1 800	1 756	1 433	2 710	1 839	1 643	970	14500
HUSBAND-WIFE[1]	13 094	502	721	895	1 452	1 542	1 262	2 477	1 754	1 562	927	15300
WITH 1 OR MORE SUBFAMILIES	164	2	2	12	21	18	15	29	23	24	17	17000
WITH OTHER RELATIVES OR NONRELATIVES	929	36	61	57	99	108	77	172	111	117	91	15700
WITH OWN CHILDREN UNDER 18 YEARS	6 770	198	140	217	575	849	701	1 494	1 126	963	507	17400
OTHER MALE HEAD[1]	466	29	44	44	65	63	46	79	33	38	22	12000
WITH 1 OR MORE SUBFAMILIES	40	-	1	2	3	5	5	6	8	4	6	18200
WITH OTHER RELATIVES OR NONRELATIVES	325	25	27	33	48	41	32	56	23	24	16	11800
WITH OWN CHILDREN UNDER 18 YEARS	113	2	8	5	12	20	16	18	12	14	6	13800
FEMALE HEAD[1]	1 335	141	174	193	282	152	124	154	52	42	21	8700
WITH 1 OR MORE SUBFAMILIES	104	2	10	9	21	10	14	21	7	6	5	12600
WITH OTHER RELATIVES OR NONRELATIVES	610	68	86	87	132	64	44	67	26	22	14	8500
WITH OWN CHILDREN UNDER 18 YEARS	576	55	61	89	124	86	52	70	21	11	7	9000
1-PERSON HOUSEHOLDS	2 584	713	653	350	312	192	110	130	55	34	35	4800
RENTER OCCUPIED	6 487	1 075	1 022	883	1 085	810	426	594	301	195	95	7700
2-OR-MORE-PERSON HOUSEHOLDS	4 484	484	597	604	812	618	338	515	255	179	81	9100
HUSBAND-WIFE[1]	3 154	175	300	369	605	502	279	461	231	163	69	10600
WITH 1 OR MORE SUBFAMILIES	35	-	1	4	10	5	2	5	5	3	2	...
WITH OTHER RELATIVES OR NONRELATIVES	236	13	20	25	60	27	18	29	21	14	8	10000
WITH OWN CHILDREN UNDER 18 YEARS	1 826	80	135	201	393	311	181	280	121	85	39	10800
OTHER MALE HEAD[1]	391	73	54	60	59	52	29	27	14	12	11	7500
WITH 1 OR MORE SUBFAMILIES	8	-	1	2	-	-	-	3	1	2	-	...
WITH OTHER RELATIVES OR NONRELATIVES	346	68	50	54	54	42	27	25	9	9	8	7100
WITH OWN CHILDREN UNDER 18 YEARS	55	7	4	5	12	11	2	4	5	2	2	9700
FEMALE HEAD[1]	939	236	243	176	147	64	30	26	9	4	2	4900
WITH 1 OR MORE SUBFAMILIES	32	4	6	2	10	4	3	1	2	-	-	...
WITH OTHER RELATIVES OR NONRELATIVES	344	83	85	62	57	28	11	10	6	2	-	5100
WITH OWN CHILDREN UNDER 18 YEARS	598	150	159	116	96	42	15	14	4	2	2	4900
1-PERSON HOUSEHOLDS	2 003	590	425	278	273	193	88	79	46	17	14	4900

[1]FIGURES MAY NOT ADD TO TOTAL BECAUSE HOUSEHOLD MEMBERS MAY BE INCLUDED IN MORE THAN ONE GROUP.

TABLE A-1. INCOME OF FAMILIES AND PRIMARY INDIVIDUALS BY TENURE AND OCCUPANCY AND UTILIZATION CHARACTERISTICS, AND SERVICES AVAILABLE: 1977--CONTINUED

(NUMBERS IN THOUSANDS. DATA BASED ON SAMPLE, SEE TEXT. FOR MINIMUM BASE FOR DERIVED FIGURES (PERCENT, MEDIAN, ETC.) AND MEANING OF SYMBOLS, SEE TEXT)

UNITED STATES OUTSIDE STANDARD METROPOLITAN STATISTICAL AREAS	TOTAL	LESS THAN $3,000	$3,000 TO $4,999	$5,000 TO $6,999	$7,000 TO $9,999	$10,000 TO $12,499	$12,500 TO $14,999	$15,000 TO $19,999	$20,000 TO $24,999	$25,000 TO $34,999	$35,000 OR MORE	MEDIAN (DOLLARS)
ALL OCCUPIED HOUSING UNITS--CONTINUED												
BEDROOMS												
OWNER OCCUPIED	17 479	1 386	1 592	1 482	2 112	1 948	1 543	2 840	1 893	1 676	1 005	12900
NONE AND 1	635	135	135	89	82	45	38	56	24	15	16	6100
2 OR MORE	16 844	1 252	1 457	1 392	2 030	1 903	1 505	2 784	1 869	1 661	989	13100
NONE LACKING PRIVACY	14 956	1 020	1 166	1 195	1 773	1 697	1 339	2 555	1 725	1 554	934	13700
1 OR MORE LACKING PRIVACY	1 856	228	290	196	255	204	163	226	142	98	54	9500
PRIVACY NOT REPORTED	33	4	2	1	2	3	3	3	2	9	2	...
3-OR-MORE-PERSON HOUSEHOLDS	9 055	309	302	418	880	1 104	899	1 841	1 365	1 234	704	16700
NO BEDROOMS USED BY 3 PERSONS OR MORE	8 242	267	255	356	758	980	811	1 695	1 278	1 168	674	17000
BEDROOMS USED BY 3 PERSONS OR MORE	667	32	38	52	103	101	72	129	67	55	18	12700
1	598	31	30	43	94	94	66	112	61	52	15	12800
2 OR MORE	69	2	8	8	10	7	6	17	6	3	2	12300
BEDROOMS USED BY PERSONS 13 YEARS OF AGE OR OLDER	452	21	25	32	67	73	43	98	44	36	14	13000
NO BEDROOMS USED BY PERSONS 13 YEARS OF AGE OR OLDER	171	8	9	19	27	24	24	26	17	12	4	12300
NOT REPORTED	44	4	3	1	9	4	5	5	5	7	-	12900
NO BEDROOMS	3	1	-	-	1	1	1	-	-	-	-	...
NOT REPORTED	142	8	8	10	17	22	16	17	21	11	12	13400
1- AND 2-PERSON HOUSEHOLDS	8 424	1 078	1 291	1 064	1 233	844	644	999	529	442	301	8900
RENTER OCCUPIED	6 487	1 075	1 022	883	1 085	810	426	594	301	195	95	7700
NONE AND 1	1 722	436	349	279	242	165	79	91	49	20	12	5500
2 OR MORE	4 765	639	673	604	844	645	347	503	252	175	83	8700
NONE LACKING PRIVACY	3 861	463	530	480	672	543	293	427	216	159	76	9000
1 OR MORE LACKING PRIVACY	899	176	143	125	171	99	52	75	35	16	7	7100
PRIVACY NOT REPORTED	5	-	-	-	-	3	1	-	1	-	-	...
3-OR-MORE-PERSON HOUSEHOLDS	2 698	239	311	336	553	383	233	330	151	112	51	9500
NO BEDROOMS USED BY 3 PERSONS OR MORE	2 036	162	195	235	413	296	188	286	126	95	42	10100
BEDROOMS USED BY 3 PERSONS OR MORE	592	69	108	94	120	78	40	41	22	13	6	7600
1	515	60	94	78	101	71	36	37	19	13	6	7800
2 OR MORE	77	9	14	17	19	7	5	4	3	-	-	6900
BEDROOMS USED BY PERSONS 13 YEARS OF AGE OR OLDER	402	42	73	55	84	58	32	28	17	9	4	8100
NO BEDROOMS USED BY PERSONS 13 YEARS OF AGE OR OLDER	133	18	25	26	29	16	6	7	2	2	2	6800
NOT REPORTED	57	9	10	13	8	4	2	6	4	2	-	6500
NO BEDROOMS	8	2	-	1	5	1	-	-	-	-	-	...
NOT REPORTED	62	6	8	6	16	8	6	4	2	4	2	9100
1- AND 2-PERSON HOUSEHOLDS	3 789	836	712	547	532	428	193	263	150	84	44	6300
PLUMBING FACILITIES BY PERSONS PER ROOM												
OWNER OCCUPIED	17 479	1 386	1 592	1 482	2 112	1 948	1 543	2 840	1 893	1 676	1 005	12900
WITH ALL PLUMBING FACILITIES	16 961	1 223	1 472	1 414	2 044	1 916	1 519	2 813	1 888	1 667	1 003	13200
1.00 OR LESS	16 352	1 195	1 446	1 375	1 959	1 812	1 443	2 703	1 820	1 612	985	13200
1.01 TO 1.50	503	24	16	29	66	90	67	86	59	51	16	13500
1.51 OR MORE	106	4	10	10	20	15	9	24	9	4	2	11600
LACKING SOME OR ALL PLUMBING FACILITIES	518	163	120	67	68	32	24	27	5	9	2	4600
1.00 OR LESS	443	154	108	56	49	23	16	23	4	6	2	4200
1.01 TO 1.50	49	6	7	7	12	5	7	3	-	2	-	8200
1.51 OR MORE	26	3	5	4	8	3	1	1	2	-	-	...
RENTER OCCUPIED	6 487	1 075	1 022	883	1 085	810	426	594	301	195	95	7700
WITH ALL PLUMBING FACILITIES	5 847	832	882	781	1 016	764	407	580	298	193	94	8300
1.00 OR LESS	5 476	793	821	728	931	724	379	543	283	182	91	8300
1.01 TO 1.50	289	32	44	46	57	31	25	30	12	10	3	8200
1.51 OR MORE	82	8	17	6	28	9	2	7	4	2	-	8100
LACKING SOME OR ALL PLUMBING FACILITIES	640	242	140	102	70	46	19	14	3	2	1	4100
1.00 OR LESS	517	216	119	81	39	32	14	12	2	2	-	3700
1.01 TO 1.50	67	13	15	10	14	9	3	2	-	-	-	6100
1.51 OR MORE	56	13	6	12	16	5	2	-	1	1	1	6600
GARBAGE COLLECTION SERVICE												
OWNER OCCUPIED	17 479	1 386	1 592	1 482	2 112	1 948	1 543	2 840	1 893	1 676	1 005	12900
WITH SERVICE	12 058	790	1 033	975	1 423	1 308	1 072	2 029	1 381	1 301	746	13700
LESS THAN ONCE A WEEK	208	31	28	19	25	15	23	27	16	16	8	10000
ONCE A WEEK	6 535	387	510	523	755	733	605	1 141	744	718	419	14000
TWICE A WEEK OR MORE	4 148	262	362	331	469	408	347	688	526	483	272	14200
DON'T KNOW	1 114	107	127	97	170	148	93	162	93	75	42	10900
NOT REPORTED	53	2	5	5	4	5	4	11	3	8	6	15500
NO SERVICE	5 365	588	555	503	684	632	469	806	507	368	253	11400
METHOD OF DISPOSAL:												
INCINERATOR, TRASH CHUTE, OR COMPACTOR	565	64	57	51	64	70	47	72	63	45	30	11600
GARBAGE DISPOSAL	161	5	8	15	18	14	10	34	17	22	19	16500
OTHER MEANS	4 446	494	470	415	581	518	397	673	407	292	199	11300
NOT REPORTED	194	25	20	22	21	30	14	28	20	9	5	10700
DON'T KNOW	25	2	2	-	2	5	2	5	4	2	2	...
NOT REPORTED	31	6	3	3	3	2	1	1	2	6	4	...
RENTER OCCUPIED	6 487	1 075	1 022	883	1 085	810	426	594	301	195	95	7700
WITH SERVICE	5 015	812	773	702	829	617	330	489	233	158	73	7800
LESS THAN ONCE A WEEK	60	13	11	10	6	4	2	9	1	2	2	6300
ONCE A WEEK	2 412	392	347	329	398	325	162	252	110	68	30	8000
TWICE A WEEK OR MORE	1 998	311	325	296	331	229	134	179	89	74	31	7600
DON'T KNOW	516	94	84	65	89	51	32	45	33	14	10	7500
NOT REPORTED	29	3	6	2	5	8	1	5	1	-	-	...
NO SERVICE	1 448	257	247	177	251	191	95	103	67	37	22	7500
METHOD OF DISPOSAL:												
INCINERATOR, TRASH CHUTE, OR COMPACTOR	198	38	27	32	31	27	13	15	12	2	2	7300
GARBAGE DISPOSAL	10	-	5	-	2	-	1	-	-	2	-	...
OTHER MEANS	1 199	214	206	141	209	158	79	86	54	33	19	7600
NOT REPORTED	41	6	10	5	9	6	2	2	2	-	-	7100
DON'T KNOW	14	2	2	1	5	2	-	2	-	-	-	...
NOT REPORTED	9	3	1	3	-	-	2	-	1	-	-	...

TABLE A-1. INCOME OF FAMILIES AND PRIMARY INDIVIDUALS BY TENURE AND OCCUPANCY AND UTILIZATION CHARACTERISTICS, AND SERVICES AVAILABLE: 1977--CONTINUED

(NUMBERS IN THOUSANDS. DATA BASED ON SAMPLE, SEE TEXT. FOR MINIMUM BASE FOR DERIVED FIGURES (PERCENT, MEDIAN, ETC.) AND MEANING OF SYMBOLS, SEE TEXT)

UNITED STATES OUTSIDE STANDARD METROPOLITAN STATISTICAL AREAS	TOTAL	LESS THAN $3,000	$3,000 TO $4,999	$5,000 TO $6,999	$7,000 TO $9,999	$10,000 TO $12,499	$12,500 TO $14,999	$15,000 TO $19,999	$20,000 TO $24,999	$25,000 TO $34,999	$35,000 OR MORE	MEDIAN (DOLLARS)
ALL OCCUPIED HOUSING UNITS--CONTINUED												
EXTERMINATION SERVICE												
OWNER OCCUPIED	17 479	1 386	1 592	1 482	2 112	1 948	1 543	2 840	1 893	1 676	1 005	12900
OCCUPIED 3 MONTHS OR LONGER	16 901	1 349	1 563	1 452	2 051	1 871	1 485	2 713	1 825	1 621	971	12800
NO SIGNS OF MICE OR RATS	13 182	974	1 222	1 124	1 567	1 453	1 158	2 132	1 430	1 328	793	13000
WITH SIGNS OF MICE OR RATS	3 610	360	332	322	464	407	320	568	382	280	174	12000
WITH SIGNS OF MICE ONLY	3 223	305	284	272	405	355	291	527	357	267	160	12400
REGULAR EXTERMINATION SERVICE	160	8	15	11	10	21	12	32	20	20	12	15500
IRREGULAR EXTERMINATION SERVICE	294	26	23	27	31	35	29	49	32	24	17	12900
NO EXTERMINATION SERVICE	2 734	267	244	232	361	295	248	439	299	221	129	12200
NOT REPORTED	35	5	2	2	3	3	3	7	5	2	2	...
WITH SIGNS OF RATS ONLY	152	28	22	17	26	22	10	9	9	6	3	8100
REGULAR EXTERMINATION SERVICE	8	1	1	-	1	2	1	1	1	-	1	...
IRREGULAR EXTERMINATION SERVICE	23	7	2	2	3	-	2	1	2	3	-	...
NO EXTERMINATION SERVICE	121	20	19	15	22	20	7	8	5	3	2	7900
NOT REPORTED	-	-	-	-	-	-	-	-	-	-	-	-
WITH SIGNS OF MICE AND RATS	105	17	17	19	16	8	5	13	4	2	5	7000
REGULAR EXTERMINATION SERVICE	6	1	-	2	2	-	-	-	1	1	1	...
IRREGULAR EXTERMINATION SERVICE	9	1	2	1	2	-	-	2	1	1	1	...
NO EXTERMINATION SERVICE	88	14	15	17	12	8	5	10	2	1	3	6700
NOT REPORTED	2	1	-	-	1	-	-	1	-	-	-	...
DON'T KNOW	122	10	9	14	15	21	13	17	12	4	5	11500
REGULAR EXTERMINATION SERVICE	13	-	2	-	2	2	2	2	2	2	1	...
IRREGULAR EXTERMINATION SERVICE	24	2	-	4	1	4	2	4	7	-	2	...
NO EXTERMINATION SERVICE	83	9	7	10	12	15	10	12	4	2	3	10700
NOT REPORTED	2	-	-	-	2	-	-	-	-	-	-	...
NOT REPORTED	8	1	1	-	2	2	-	2	-	1	1	...
NOT REPORTED	109	15	9	6	20	10	8	12	13	13	4	11300
OCCUPIED LESS THAN 3 MONTHS	578	37	29	30	61	78	58	127	69	55	34	14900
RENTER OCCUPIED	6 487	1 075	1 022	883	1 085	810	426	594	301	195	95	7700
OCCUPIED 3 MONTHS OR LONGER	5 486	907	866	724	903	687	386	504	265	162	83	7800
NO SIGNS OF MICE OR RATS	4 127	656	632	557	667	527	275	407	208	135	64	8000
WITH SIGNS OF MICE OR RATS	1 306	250	225	156	228	153	104	93	54	25	18	7300
WITH SIGNS OF MICE ONLY	1 062	187	172	121	193	129	88	84	49	23	15	7800
REGULAR EXTERMINATION SERVICE	50	7	10	8	9	6	2	4	2	1	1	7000
IRREGULAR EXTERMINATION SERVICE	96	15	23	5	11	15	8	7	7	4	1	8500
NO EXTERMINATION SERVICE	907	165	138	107	173	106	75	71	40	19	13	7800
NOT REPORTED	9	-	2	1	-	1	3	2	-	-	-	...
WITH SIGNS OF RATS ONLY	90	20	17	20	15	8	4	3	1	1	-	5700
REGULAR EXTERMINATION SERVICE	4	1	2	2	-	-	-	-	-	-	-	...
IRREGULAR EXTERMINATION SERVICE	4	-	1	1	2	-	-	-	-	-	-	...
NO EXTERMINATION SERVICE	81	20	15	18	12	8	4	2	1	1	-	5700
NOT REPORTED	1	-	-	-	-	-	-	1	-	-	-	...
WITH SIGNS OF MICE AND RATS	88	27	17	13	14	7	5	5	-	1	-	5000
REGULAR EXTERMINATION SERVICE	4	2	1	1	-	1	-	-	-	-	-	...
IRREGULAR EXTERMINATION SERVICE	2	-	1	-	-	1	-	-	-	-	-	...
NO EXTERMINATION SERVICE	80	25	15	12	14	5	3	5	-	1	-	4900
NOT REPORTED	2	-	-	1	-	-	2	-	-	-	-	...
DON'T KNOW	59	15	13	1	6	9	7	2	4	-	3	7100
REGULAR EXTERMINATION SERVICE	4	2	-	-	-	1	-	-	-	-	2	...
IRREGULAR EXTERMINATION SERVICE	8	2	-	-	2	2	-	-	-	-	2	...
NO EXTERMINATION SERVICE	47	11	13	1	4	5	7	2	4	-	-	4800
NOT REPORTED	1	-	-	-	-	1	-	-	-	-	-	...
NOT REPORTED	8	-	6	1	1	-	1	-	-	-	-	...
NOT REPORTED	52	2	9	11	9	7	6	4	2	2	1	8500
OCCUPIED LESS THAN 3 MONTHS	1 001	167	156	159	182	123	40	90	36	34	12	7300

TABLE A-2. INCOME OF FAMILIES AND PRIMARY INDIVIDUALS BY TENURE AND DEFICIENCIES IN SELECTED STRUCTURAL CHARACTERISTICS: 1977

(NUMBERS IN THOUSANDS. DATA BASED ON SAMPLE, SEE TEXT. FOR MINIMUM BASE FOR DERIVED FIGURES (PERCENT, MEDIAN, ETC.) AND MEANING OF SYMBOLS, SEE TEXT)

UNITED STATES TOTAL	TOTAL	LESS THAN $3,000	$3,000 TO $4,999	$5,000 TO $6,999	$7,000 TO $9,999	$10,000 TO $12,499	$12,500 TO $14,999	$15,000 TO $19,999	$20,000 TO $24,999	$25,000 TO $34,999	$35,000 OR MORE	MEDIAN (DOLLARS)
2 OR MORE UNITS IN STRUCTURE	20 395	2 452	3 003	2 493	3 133	2 536	1 480	2 436	1 355	934	573	9200
COMMON STAIRWAYS												
OWNER OCCUPIED	2 779	152	283	291	358	300	223	394	314	265	199	12600
WITH COMMON STAIRWAYS	1 910	100	197	210	236	214	151	269	211	181	140	12500
NO LOOSE STEPS	1 674	87	168	199	200	193	142	225	174	160	126	12400
RAILINGS NOT LOOSE	1 542	83	149	188	183	183	123	207	165	144	116	12300
RAILINGS LOOSE	54	3	10	3	12	-	5	7	3	3	7	9700
NO RAILINGS	62	1	5	7	5	7	13	7	6	11	2	13900
RAILINGS NOT REPORTED	16	-	5	1	-	3	1	3	-	2	2	...
LOOSE STEPS	63	2	10	3	7	7	5	11	9	5	3	13800
RAILINGS NOT LOOSE	49	-	7	3	7	5	5	6	8	5	3	13700
RAILINGS LOOSE	9	1	-	-	-	2	-	5	2	-	-	...
NO RAILINGS	1	1	-	-	-	-	-	-	-	-	-	...
RAILINGS NOT REPORTED	3	-	3	-	-	-	-	-	-	-	-	...
STEPS NOT REPORTED	173	11	19	8	29	14	4	32	27	17	11	15200
NO COMMON STAIRWAYS	870	52	86	81	122	87	72	125	103	84	59	12800
RENTER OCCUPIED	17 616	2 300	2 720	2 202	2 775	2 236	1 257	2 042	1 040	669	374	8700
WITH COMMON STAIRWAYS	13 710	1 714	2 074	1 714	2 123	1 783	972	1 623	835	553	318	8900
NO LOOSE STEPS	12 291	1 506	1 857	1 516	1 905	1 610	879	1 484	737	505	291	9000
RAILINGS NOT LOOSE	11 194	1 347	1 661	1 350	1 741	1 486	799	1 363	693	482	272	9100
RAILINGS LOOSE	548	86	94	92	72	53	42	63	29	10	7	7100
NO RAILINGS	384	53	79	54	61	53	24	40	10	7	3	7300
RAILINGS NOT REPORTED	164	20	23	20	31	17	14	18	5	6	9	8800
LOOSE STEPS	706	103	113	92	120	77	49	68	46	24	14	8100
RAILINGS NOT LOOSE	511	76	68	56	80	61	44	48	45	24	11	9100
RAILINGS LOOSE	148	22	34	31	36	9	5	9	2	-	-	6100
NO RAILINGS	35	5	9	5	2	4	-	8	-	-	2	...
RAILINGS NOT REPORTED	11	-	2	-	2	3	-	3	-	-	2	...
STEPS NOT REPORTED	714	104	104	107	97	96	45	71	52	24	13	8300
NO COMMON STAIRWAYS	3 906	587	646	488	652	453	285	419	205	115	56	8100
LIGHT FIXTURES IN PUBLIC HALLS												
OWNER OCCUPIED	2 779	152	283	291	358	300	223	394	314	265	199	12600
WITH PUBLIC HALLS	1 449	72	141	167	172	163	133	201	148	148	104	12700
WITH LIGHT FIXTURES	1 400	70	135	160	170	157	126	197	144	140	101	12700
ALL WORKING	1 367	68	130	156	161	156	124	197	143	137	96	12700
SOME WORKING	13	-	3	2	5	-	2	-	-	-	2	...
NONE WORKING	2	-	-	-	-	-	-	-	-	2	-	...
NOT REPORTED	18	2	2	2	4	2	-	1	2	2	4	...
NO LIGHT FIXTURES	49	2	7	8	2	6	7	3	4	7	3	12700
NO PUBLIC HALLS	1 161	69	123	114	159	122	88	164	140	103	80	12400
NOT REPORTED	169	11	19	9	27	15	3	29	26	15	15	14500
RENTER OCCUPIED	17 616	2 300	2 720	2 202	2 775	2 236	1 257	2 042	1 040	669	374	8700
WITH PUBLIC HALLS	11 235	1 448	1 738	1 404	1 701	1 410	784	1 338	665	480	268	8800
WITH LIGHT FIXTURES	10 885	1 373	1 675	1 351	1 645	1 380	768	1 310	658	465	260	8900
ALL WORKING	9 981	1 269	1 495	1 219	1 506	1 271	699	1 217	618	445	240	9000
SOME WORKING	720	79	153	99	107	92	50	83	29	19	10	7800
NONE WORKING	60	12	10	16	6	2	11	-	3	1	-	6100
NOT REPORTED	124	13	17	17	26	15	8	10	8	-	11	8800
NO LIGHT FIXTURES	350	76	63	53	56	29	15	29	6	15	8	6400
NO PUBLIC HALLS	5 751	762	899	703	990	738	433	632	329	166	97	8500
NOT REPORTED	631	90	83	96	84	88	40	72	47	22	9	8700
STORIES BETWEEN MAIN AND APARTMENT ENTRANCES												
NONE (ON SAME FLOOR)	7 260	842	1 084	896	1 125	875	545	854	497	357	165	9200
1 (UP OR DOWN)	6 504	767	934	784	1 033	836	442	840	450	264	155	9200
2 OR MORE (UP OR DOWN)	4 339	529	699	531	601	521	322	476	260	236	165	9000
NOT REPORTED	2 292	314	286	283	374	304	172	267	147	77	68	9100
1-UNIT STRUCTURES INCLUDING MOBILE HOMES OR TRAILERS	54 884	3 720	4 378	4 146	5 896	5 545	4 336	8 655	6 682	6 874	4 653	14700
ALL OCCUPIED HOUSING UNITS	75 280	6 172	7 381	6 639	9 028	8 082	5 816	11 091	8 037	7 808	5 226	12600
ELECTRIC WIRING												
OWNER OCCUPIED	48 765	2 651	3 438	3 380	4 797	4 701	3 870	8 020	6 478	6 749	4 682	16000
ALL WIRING CONCEALED IN WALLS OR METAL COVERING	48 177	2 572	3 361	3 330	4 719	4 651	3 825	7 938	6 436	6 692	4 653	16000
SOME OR ALL WIRING EXPOSED	471	76	69	39	58	35	41	60	32	42	18	9700
NOT REPORTED	117	2	8	10	20	15	3	21	10	15	11	14700
RENTER OCCUPIED	26 515	3 521	3 943	3 259	4 231	3 381	1 947	3 071	1 558	1 058	545	8800
ALL WIRING CONCEALED IN WALLS OR METAL COVERING	25 932	3 382	3 827	3 177	4 135	3 333	1 918	3 033	1 537	1 050	539	8900
SOME OR ALL WIRING EXPOSED	532	131	107	78	89	42	25	33	16	5	5	5700
NOT REPORTED	51	8	9	4	7	6	3	5	5	4	-	8800
ELECTRIC WALL OUTLETS												
OWNER OCCUPIED	48 765	2 651	3 438	3 380	4 797	4 701	3 870	8 020	6 478	6 749	4 682	16000
WITH WORKING OUTLETS IN EACH ROOM	47 528	2 448	3 230	3 229	4 645	4 578	3 786	7 876	6 408	6 690	4 638	16200
LACKING WORKING OUTLETS IN SOME OR ALL ROOMS	1 123	200	198	144	129	111	77	129	53	52	28	7400
NOT REPORTED	114	2	9	7	22	11	7	14	18	7	16	14400
RENTER OCCUPIED	26 515	3 521	3 943	3 259	4 231	3 381	1 947	3 071	1 558	1 058	545	8800
WITH WORKING OUTLETS IN EACH ROOM	25 418	3 260	3 732	3 108	4 046	3 259	1 892	3 004	1 529	1 047	541	8900
LACKING WORKING OUTLETS IN SOME OR ALL ROOMS	1 024	251	198	143	170	114	51	59	27	7	4	5900
NOT REPORTED	73	11	13	8	15	8	3	8	2	5	-	8000
BASEMENT												
OWNER OCCUPIED	48 765	2 651	3 438	3 380	4 797	4 701	3 870	8 020	6 478	6 749	4 682	16000
WITH BASEMENT	23 837	1 013	1 458	1 499	2 102	2 113	1 906	3 978	3 403	3 659	2 707	17300
NO SIGNS OF WATER LEAKAGE	17 532	709	1 096	1 105	1 496	1 547	1 363	2 852	2 510	2 775	2 079	17500
WITH SIGNS OF WATER LEAKAGE	6 038	279	341	366	581	543	523	1 092	864	856	594	16800
DON'T KNOW	179	12	17	19	16	15	17	23	16	24	20	13900
NOT REPORTED	88	12	4	9	9	7	4	11	13	5	15	14300
NO BASEMENT	24 928	1 638	1 980	1 881	2 695	2 588	1 964	4 042	3 075	3 091	1 974	14600
RENTER OCCUPIED	26 515	3 521	3 943	3 259	4 231	3 381	1 947	3 071	1 558	1 058	545	8800
WITH BASEMENT	12 231	1 518	1 861	1 456	1 853	1 552	923	1 509	788	492	278	9100
NO SIGNS OF WATER LEAKAGE	6 922	789	946	821	1 055	907	513	951	476	295	170	9600
WITH SIGNS OF WATER LEAKAGE	2 110	207	294	205	304	295	184	286	179	104	51	10400
DON'T KNOW	3 142	512	614	425	489	341	224	269	126	86	56	7100
NOT REPORTED	56	9	7	6	5	9	2	3	8	7	2	10400
NO BASEMENT	14 284	2 003	2 082	1 803	2 379	1 829	1 024	1 562	770	567	266	8600

TABLE A-2. INCOME OF FAMILIES AND PRIMARY INDIVIDUALS BY TENURE AND DEFICIENCIES IN SELECTED STRUCTURAL CHARACTERISTICS: 1977--CONTINUED

(NUMBERS IN THOUSANDS. DATA BASED ON SAMPLE, SEE TEXT. FOR MINIMUM BASE FOR DERIVED FIGURES (PERCENT, MEDIAN, ETC.) AND MEANING OF SYMBOLS, SEE TEXT)

UNITED STATES TOTAL	TOTAL	LESS THAN $3,000	$3,000 TO $4,999	$5,000 TO $6,999	$7,000 TO $9,999	$10,000 TO $12,499	$12,500 TO $14,999	$15,000 TO $19,999	$20,000 TO $24,999	$25,000 TO $34,999	$35,000 OR MORE	MEDIAN (DOLLARS)
ALL OCCUPIED HOUSING UNITS--CONTINUED												
ROOF												
OWNER OCCUPIED	48 765	2 651	3 438	3 380	4 797	4 701	3 870	8 020	6 478	6 749	4 682	16000
NO SIGNS OF WATER LEAKAGE	46 097	2 403	3 178	3 147	4 493	4 419	3 658	7 660	6 194	6 507	4 439	16100
WITH SIGNS OF WATER LEAKAGE	2 357	223	244	204	267	249	185	317	255	210	203	12400
DON'T KNOW	217	15	14	26	24	18	21	27	20	26	26	13900
NOT REPORTED	94	10	2	3	14	15	6	16	10	6	13	13900
RENTER OCCUPIED	26 515	3 521	3 943	3 259	4 231	3 381	1 947	3 071	1 558	1 058	545	8800
NO SIGNS OF WATER LEAKAGE	21 648	2 837	3 121	2 605	3 454	2 844	1 586	2 589	1 293	878	441	9000
WITH SIGNS OF WATER LEAKAGE	2 160	357	371	302	334	224	153	219	93	77	30	7400
DON'T KNOW	2 665	327	441	342	435	313	204	259	169	102	73	8500
NOT REPORTED	42	1	10	10	8	-	5	4	3	2	-	7300
INTERIOR FLOORS												
OWNER OCCUPIED	48 765	2 651	3 438	3 380	4 797	4 701	3 870	8 020	6 478	6 749	4 682	16000
NO HOLES IN FLOOR	48 122	2 559	3 374	3 325	4 716	4 643	3 820	7 942	6 416	6 683	4 645	16000
WITH HOLES IN FLOOR	388	67	42	37	52	37	36	36	32	36	13	9700
NOT REPORTED	254	25	22	18	30	21	14	42	30	30	24	14800
RENTER OCCUPIED	26 515	3 521	3 943	3 259	4 231	3 381	1 947	3 071	1 558	1 058	545	8800
NO HOLES IN FLOOR	25 442	3 307	3 715	3 099	4 046	3 280	1 897	2 996	1 520	1 045	538	8900
WITH HOLES IN FLOOR	936	199	205	139	170	86	47	53	26	7	5	5900
NOT REPORTED	136	14	24	21	16	16	3	22	12	6	2	8700
INTERIOR CEILINGS AND WALLS												
OWNER OCCUPIED	48 765	2 651	3 438	3 380	4 797	4 701	3 870	8 020	6 478	6 749	4 682	16000
OPEN CRACKS OR HOLES:												
NO OPEN CRACKS OR HOLES	47 392	2 491	3 298	3 257	4 640	4 564	3 741	7 843	6 338	6 621	4 599	16100
WITH OPEN CRACKS OR HOLES	1 277	146	134	120	144	130	120	168	134	118	85	11800
NOT REPORTED	96	13	6	3	13	7	9	9	7	11	18	14100
BROKEN PLASTER:												
NO BROKEN PLASTER	47 710	2 538	3 324	3 287	4 670	4 599	3 780	7 897	6 355	6 653	4 603	16000
WITH BROKEN PLASTER	958	97	109	89	114	91	86	111	110	85	65	11900
NOT REPORTED	97	15	6	3	13	10	3	11	13	11	11	13800
PEELING PAINT:												
NO PEELING PAINT	47 556	2 533	3 298	3 267	4 658	4 598	3 791	7 877	6 322	6 629	4 583	16000
WITH PEELING PAINT	1 096	104	129	103	123	97	77	127	140	112	84	12300
NOT REPORTED	113	13	11	10	16	6	2	15	16	8	14	12300
RENTER OCCUPIED	26 515	3 521	3 943	3 259	4 231	3 381	1 947	3 071	1 558	1 058	545	8800
OPEN CRACKS OR HOLES:												
NO OPEN CRACKS OR HOLES	23 836	3 067	3 447	2 870	3 771	3 101	1 791	2 823	1 453	991	523	9000
WITH OPEN CRACKS OR HOLES	2 614	451	482	383	446	274	152	242	101	63	22	7000
NOT REPORTED	65	4	15	6	14	6	4	6	5	5	-	8600
BROKEN PLASTER:												
NO BROKEN PLASTER	24 951	3 243	3 652	3 030	3 993	3 214	1 856	2 916	1 495	1 025	526	8900
WITH BROKEN PLASTER	1 532	275	283	227	235	163	86	151	62	31	19	6800
NOT REPORTED	32	2	8	2	3	4	4	4	2	2	-	...
PEELING PAINT:												
NO PEELING PAINT	24 488	3 171	3 536	2 961	3 913	3 180	1 819	2 888	1 489	1 010	521	9000
WITH PEELING PAINT	1 993	346	399	295	314	199	126	177	67	45	23	6700
NOT REPORTED	34	4	8	2	5	2	2	6	2	3	-	...
SELECTED STRUCTURAL DEFICIENCIES AND WISH TO MOVE												
OWNER OCCUPIED	48 765	2 651	3 438	3 380	4 797	4 701	3 870	8 020	6 478	6 749	4 682	16000
WITH STRUCTURAL DEFICIENCIES	9 356	618	698	679	959	896	776	1 520	1 198	1 181	832	15200
HOUSEHOLD WOULD LIKE TO MOVE[1]	268	27	27	34	36	28	19	35	28	22	12	10900
UNITS WITH SIGNS OF WATER LEAKAGE IN BASEMENT	125	6	10	10	14	16	5	22	19	13	11	15500
UNITS WITH SIGNS OF WATER LEAKAGE IN ROOF	111	15	18	15	15	11	10	12	7	7	3	8600
UNITS WITH OPEN CRACKS OR HOLES IN INTERIOR CEILINGS AND WALLS	118	13	13	16	24	10	12	9	7	9	4	9000
UNITS WITH HOLES IN FLOOR	55	7	8	7	12	4	7	2	4	2	1	8400
UNITS WITH BROKEN PLASTER ON INTERIOR CEILINGS AND WALLS	70	9	10	15	14	4	6	2	6	5	2	7400
UNITS WITH PEELING PAINT ON INTERIOR CEILINGS AND WALLS	80	10	12	13	15	3	8	7	5	5	1	7900
UNITS WITH 2 OR MORE STRUCTURAL DEFICIENCIES	144	14	20	22	26	12	12	15	11	8	4	8900
HOUSEHOLD WOULD NOT LIKE TO MOVE	8 400	550	638	596	858	801	693	1 372	1 080	1 048	764	15200
NOT REPORTED	688	40	33	49	64	67	69	113	90	111	56	16200
NO STRUCTURAL DEFICIENCIES	39 379	2 024	2 739	2 701	3 831	3 804	3 094	6 497	5 279	5 567	3 844	16200
NOT REPORTED	31	9	1	-	7	2	-	3	2	1	5	...
RENTER OCCUPIED	26 515	3 521	3 943	3 259	4 231	3 381	1 947	3 071	1 558	1 058	545	8800
WITH STRUCTURAL DEFICIENCIES	6 521	972	1 070	877	1 021	774	481	683	330	212	102	8000
HOUSEHOLD WOULD LIKE TO MOVE[1]	1 227	228	244	178	188	125	59	100	52	39	14	6600
UNITS WITH SIGNS OF WATER LEAKAGE IN BASEMENT	313	48	58	37	39	37	11	35	24	14	8	8000
UNITS WITH SIGNS OF WATER LEAKAGE IN ROOF	548	100	116	80	83	45	30	50	22	20	3	6500
UNITS WITH OPEN CRACKS OR HOLES IN INTERIOR CEILINGS AND WALLS	875	172	173	127	148	83	39	68	31	24	10	6500
UNITS WITH HOLES IN FLOOR	380	91	92	54	67	28	12	23	8	4	-	5200
UNITS WITH BROKEN PLASTER ON INTERIOR CEILINGS AND WALLS	569	103	112	90	92	61	20	49	23	14	4	6500
UNITS WITH PEELING PAINT ON INTERIOR CEILINGS AND WALLS	633	115	131	102	99	65	29	52	17	17	6	6400
UNITS WITH 2 OR MORE STRUCTURAL DEFICIENCIES	948	179	191	138	154	95	40	73	39	29	10	6500
HOUSEHOLD WOULD NOT LIKE TO MOVE	4 944	705	783	638	773	602	390	555	256	165	80	8300
NOT REPORTED	351	39	44	61	60	48	33	28	22	9	8	8600
NO STRUCTURAL DEFICIENCIES	19 983	2 550	2 868	2 380	3 211	2 607	1 466	2 387	1 227	845	443	9000
NOT REPORTED	11	-	5	2	-	-	-	1	2	2	-	...
OVERALL OPINION OF STRUCTURE												
OWNER OCCUPIED	48 765	2 651	3 438	3 380	4 797	4 701	3 870	8 020	6 478	6 749	4 682	16000
EXCELLENT	20 515	747	1 062	1 129	1 684	1 712	1 459	3 262	2 934	3 538	2 988	18800
GOOD	22 790	1 340	1 722	1 724	2 420	2 333	1 957	3 930	3 050	2 826	1 488	14900
FAIR	4 774	449	564	463	599	594	403	768	426	330	178	11300
POOR	460	77	59	47	69	49	31	39	45	30	14	9000
NOT REPORTED	226	37	31	17	27	13	19	21	23	25	15	10200
RENTER OCCUPIED	26 515	3 521	3 943	3 259	4 231	3 381	1 947	3 071	1 558	1 058	545	8800
EXCELLENT	5 149	604	729	621	756	600	357	681	349	282	170	9500
GOOD	12 576	1 515	1 759	1 461	2 069	1 705	996	1 506	786	513	266	9300
FAIR	6 898	1 052	1 139	905	1 115	846	481	728	319	224	87	7900
POOR	1 721	310	286	253	271	215	102	140	97	28	19	7100
NOT REPORTED	172	40	31	19	21	15	10	15	7	11	2	6600

[1]FIGURES WILL NOT ADD TO TOTAL BECAUSE MORE THAN ONE STRUCTURAL DEFICIENCY WAS REPORTED FOR THE SAME UNIT.

TABLE A-2. INCOME OF FAMILIES AND PRIMARY INDIVIDUALS BY TENURE AND DEFICIENCIES IN SELECTED STRUCTURAL CHARACTERISTICS: 1977--CONTINUED

(NUMBERS IN THOUSANDS. DATA BASED ON SAMPLE, SEE TEXT. FOR MINIMUM BASE FOR DERIVED FIGURES (PERCENT, MEDIAN, ETC.) AND MEANING OF SYMBOLS, SEE TEXT)

UNITED STATES INSIDE STANDARD METROPOLITAN STATISTICAL AREAS	TOTAL	LESS THAN $3,000	$3,000 TO $4,999	$5,000 TO $6,999	$7,000 TO $9,999	$10,000 TO $12,499	$12,500 TO $14,999	$15,000 TO $19,999	$20,000 TO $24,999	$25,000 TO $34,999	$35,000 OR MORE	MEDIAN (DOLLARS)
2 OR MORE UNITS IN STRUCTURE	17 555	2 003	2 539	2 065	2 681	2 200	1 293	2 184	1 219	850	520	9400
COMMON STAIRWAYS												
OWNER OCCUPIED	2 400	121	236	240	303	267	188	345	277	243	181	12900
WITH COMMON STAIRWAYS	1 731	83	180	187	210	195	137	243	192	172	132	12700
NO LOOSE STEPS	1 533	75	154	178	177	180	127	208	163	153	118	12600
RAILINGS NOT LOOSE	1 420	73	137	170	160	171	115	193	155	137	108	12500
RAILINGS LOOSE	50	2	10	3	12	-	5	5	3	3	7	9700
NO RAILINGS	46	-	2	3	5	5	7	6	5	11	2	15900
RAILINGS NOT REPORTED	16	-	5	1	-	3	1	3	-	2	2	...
LOOSE STEPS	59	-	10	3	7	7	5	11	8	5	3	13800
RAILINGS NOT LOOSE	47	-	7	3	7	5	5	6	6	5	3	13300
RAILINGS LOOSE	9	-	-	-	-	2	-	5	2	-	-	...
NO RAILINGS	-	-	-	-	-	-	-	-	-	-	-	-
RAILINGS NOT REPORTED	3	-	3	-	-	-	-	-	-	-	-	...
STEPS NOT REPORTED	138	8	17	5	26	9	4	23	21	14	10	14800
NO COMMON STAIRWAYS	669	38	55	53	93	72	51	102	85	71	50	13700
RENTER OCCUPIED	15 156	1 883	2 303	1 826	2 379	1 933	1 105	1 839	942	607	339	9000
WITH COMMON STAIRWAYS	12 217	1 454	1 843	1 470	1 910	1 595	869	1 488	771	522	296	9100
NO LOOSE STEPS	10 993	1 283	1 660	1 306	1 717	1 446	790	1 365	676	478	271	9200
RAILINGS NOT LOOSE	10 077	1 151	1 499	1 179	1 585	1 341	721	1 257	633	458	252	9300
RAILINGS LOOSE	488	78	82	77	62	47	37	60	28	10	7	7400
NO RAILINGS	298	40	59	36	47	45	19	35	9	5	3	7900
RAILINGS NOT REPORTED	130	15	21	15	23	13	12	13	5	5	9	9000
LOOSE STEPS	630	90	96	82	109	69	44	58	46	24	13	8300
RAILINGS NOT LOOSE	463	68	56	49	72	57	39	43	45	24	10	9400
RAILINGS LOOSE	134	20	31	28	33	8	5	7	2	-	-	6200
NO RAILINGS	24	2	7	5	2	2	-	5	-	-	2	...
RAILINGS NOT REPORTED	10	-	2	-	2	1	-	3	-	-	2	...
STEPS NOT REPORTED	594	82	87	82	84	80	35	65	48	20	12	8700
NO COMMON STAIRWAYS	2 938	428	461	355	469	338	236	350	172	86	43	8400
LIGHT FIXTURES IN PUBLIC HALLS												
OWNER OCCUPIED	2 400	121	236	240	303	267	188	345	277	243	181	12900
WITH PUBLIC HALLS	1 341	62	137	153	150	152	120	190	140	140	98	12900
WITH LIGHT FIXTURES	1 298	60	130	148	148	147	113	187	136	135	94	12900
ALL WORKING	1 268	59	125	144	141	145	111	187	135	132	89	12900
SOME WORKING	12	-	3	2	3	-	2	-	-	-	2	...
NONE WORKING	2	-	-	-	-	-	-	-	-	2	-	...
NOT REPORTED	17	2	2	2	3	2	-	-	2	2	4	...
NO LIGHT FIXTURES	42	2	7	5	2	5	7	3	3	5	3	12800
NO PUBLIC HALLS	924	51	82	80	131	104	65	133	118	90	70	13000
NOT REPORTED	135	8	17	7	22	10	3	22	19	13	14	14700
RENTER OCCUPIED	15 156	1 883	2 303	1 826	2 379	1 933	1 105	1 839	942	607	339	9000
WITH PUBLIC HALLS	10 051	1 232	1 539	1 203	1 538	1 272	713	1 234	617	459	246	9100
WITH LIGHT FIXTURES	9 780	1 174	1 499	1 159	1 493	1 252	700	1 208	613	444	239	9100
ALL WORKING	8 947	1 082	1 328	1 044	1 362	1 149	639	1 125	574	425	219	9200
SOME WORKING	670	71	148	91	100	87	43	75	27	19	10	7700
NONE WORKING	50	10	7	12	6	2	11	-	3	-	-	6300
NOT REPORTED	113	10	17	12	25	14	8	8	8	-	11	9100
NO LIGHT FIXTURES	271	58	39	45	44	20	12	26	5	15	6	6700
NO PUBLIC HALLS	4 589	581	698	550	772	590	361	542	281	130	85	8800
NOT REPORTED	515	70	67	72	69	71	32	63	44	18	9	9100
STORIES BETWEEN MAIN AND APARTMENT ENTRANCES												
NONE (ON SAME FLOOR)	6 133	661	898	735	933	751	474	764	435	317	166	9500
1 (UP OR DOWN)	5 657	640	799	658	898	729	382	754	416	240	140	9400
2 OR MORE (UP OR DOWN)	4 109	484	658	491	576	495	310	457	247	232	157	9200
NOT REPORTED	1 658	219	185	180	274	224	127	210	121	61	57	9700
1-UNIT STRUCTURES INCLUDING MOBILE HOMES OR TRAILERS	33 758	1 707	2 227	2 209	3 150	3 124	2 554	5 473	4 623	5 086	3 605	16700
ALL OCCUPIED HOUSING UNITS	51 314	3 711	4 766	4 275	5 831	5 323	3 847	7 657	5 842	5 936	4 126	13600
ELECTRIC WIRING												
OWNER OCCUPIED	31 286	1 264	1 846	1 898	2 685	2 753	2 327	5 180	4 585	5 073	3 676	17800
ALL WIRING CONCEALED IN WALLS OR METAL COVERING	31 021	1 243	1 826	1 879	2 655	2 730	2 306	5 136	4 562	5 029	3 654	17800
SOME OR ALL WIRING EXPOSED	185	21	18	11	18	10	18	29	16	31	13	14600
NOT REPORTED	80	-	2	8	12	12	2	14	6	14	8	16100
RENTER OCCUPIED	20 028	2 446	2 920	2 377	3 146	2 571	1 521	2 477	1 257	863	450	9200
ALL WIRING CONCEALED IN WALLS OR METAL COVERING	19 716	2 380	2 855	2 344	3 097	2 540	1 504	2 451	1 245	857	444	9200
SOME OR ALL WIRING EXPOSED	274	61	59	30	43	25	15	22	9	5	5	6100
NOT REPORTED	38	3	6	3	6	6	2	5	3	2	-	9100
ELECTRIC WALL OUTLETS												
OWNER OCCUPIED	31 286	1 264	1 846	1 898	2 685	2 753	2 327	5 180	4 585	5 073	3 676	17800
WITH WORKING OUTLETS IN EACH ROOM	30 859	1 217	1 788	1 846	2 641	2 715	2 295	5 120	4 542	5 037	3 658	17900
LACKING WORKING OUTLETS IN SOME OR ALL ROOMS	355	46	52	48	30	33	26	52	29	30	9	10100
NOT REPORTED	72	1	6	4	15	4	6	8	13	6	9	15500
RENTER OCCUPIED	20 028	2 446	2 920	2 377	3 146	2 571	1 521	2 477	1 257	863	450	9200
WITH WORKING OUTLETS IN EACH ROOM	19 468	2 327	2 823	2 299	3 058	2 498	1 490	2 426	1 242	858	448	9200
LACKING WORKING OUTLETS IN SOME OR ALL ROOMS	493	110	86	70	73	66	28	43	14	2	2	6400
NOT REPORTED	66	10	11	7	15	6	3	8	2	3	-	7900
BASEMENT												
OWNER OCCUPIED	31 286	1 264	1 846	1 898	2 685	2 753	2 327	5 180	4 585	5 073	3 676	17800
WITH BASEMENT	16 561	600	914	970	1 319	1 356	1 232	2 712	2 494	2 800	2 164	18500
NO SIGNS OF WATER LEAKAGE	12 586	454	726	745	984	1 056	911	1 994	1 887	2 148	1 682	18600
WITH SIGNS OF WATER LEAKAGE	3 765	130	170	207	314	282	305	694	583	627	453	18400
DON'T KNOW	156	10	17	14	15	12	15	17	13	24	19	14100
NOT REPORTED	53	6	2	3	6	6	1	7	11	2	11	17100
NO BASEMENT	14 725	664	932	928	1 366	1 397	1 095	2 468	2 091	2 273	1 512	17000
RENTER OCCUPIED	20 028	2 446	2 920	2 377	3 146	2 571	1 521	2 477	1 257	863	450	9200
WITH BASEMENT	10 013	1 230	1 560	1 165	1 490	1 243	766	1 260	652	411	237	9100
NO SIGNS OF WATER LEAKAGE	5 652	628	790	649	836	734	430	797	400	246	143	9700
WITH SIGNS OF WATER LEAKAGE	1 545	158	228	157	213	195	130	216	132	79	37	10200
DON'T KNOW	2 773	439	537	353	437	308	206	245	112	79	56	7400
NOT REPORTED	43	5	6	5	4	6	-	2	7	7	2	10700
NO BASEMENT	10 015	1 216	1 360	1 212	1 656	1 328	755	1 217	606	452	213	9200

TABLE A-2. INCOME OF FAMILIES AND PRIMARY INDIVIDUALS BY TENURE AND DEFICIENCIES IN SELECTED STRUCTURAL CHARACTERISTICS: 1977--CONTINUED

(NUMBERS IN THOUSANDS. DATA BASED ON SAMPLE, SEE TEXT. FOR MINIMUM BASE FOR DERIVED FIGURES (PERCENT, MEDIAN, ETC.) AND MEANING OF SYMBOLS, SEE TEXT)

UNITED STATES INSIDE STANDARD METROPOLITAN STATISTICAL AREAS	TOTAL	LESS THAN $3,000	$3,000 TO $4,999	$5,000 TO $6,999	$7,000 TO $9,999	$10,000 TO $12,499	$12,500 TO $14,999	$15,000 TO $19,999	$20,000 TO $24,999	$25,000 TO $34,999	$35,000 OR MORE	MEDIAN (DOLLARS)
ALL OCCUPIED HOUSING UNITS--CONTINUED												
ROOF												
OWNER OCCUPIED	31 286	1 264	1 846	1 898	2 685	2 753	2 327	5 180	4 585	5 073	3 676	17800
NO SIGNS OF WATER LEAKAGE	29 714	1 178	1 738	1 766	2 519	2 595	2 211	4 944	4 387	4 883	3 492	17900
WITH SIGNS OF WATER LEAKAGE	1 334	73	97	109	135	138	96	200	171	164	151	15500
DON'T KNOW	178	9	9	20	21	12	17	25	19	22	24	15200
NOT REPORTED	60	4	2	3	10	8	3	11	7	4	9	15500
RENTER OCCUPIED	20 028	2 446	2 920	2 377	3 146	2 571	1 521	2 477	1 257	863	450	9200
NO SIGNS OF WATER LEAKAGE	16 016	1 929	2 267	1 853	2 517	2 121	1 202	2 056	1 021	699	352	9300
WITH SIGNS OF WATER LEAKAGE	1 480	210	234	212	212	156	118	169	76	66	27	8200
DON'T KNOW	2 499	307	412	305	410	294	196	248	158	96	71	8600
NOT REPORTED	33	-	8	6	6	-	5	3	2	2	-	...
INTERIOR FLOORS												
OWNER OCCUPIED	31 286	1 264	1 846	1 898	2 685	2 753	2 327	5 180	4 585	5 073	3 676	17800
NO HOLES IN FLOOR	30 962	1 231	1 823	1 873	2 653	2 719	2 300	5 138	4 543	5 027	3 654	17800
WITH HOLES IN FLOOR	192	25	12	18	19	21	21	22	20	25	8	12600
NOT REPORTED	132	8	10	7	12	13	6	19	22	21	14	17400
RENTER OCCUPIED	20 028	2 446	2 920	2 377	3 146	2 571	1 521	2 477	1 257	863	450	9200
NO HOLES IN FLOOR	19 320	2 313	2 771	2 278	3 030	2 498	1 486	2 424	1 226	851	444	9300
WITH HOLES IN FLOOR	603	124	128	88	105	64	31	32	20	6	4	6100
NOT REPORTED	105	9	21	11	12	9	3	21	12	6	2	10000
INTERIOR CEILINGS AND WALLS												
OWNER OCCUPIED	31 286	1 264	1 846	1 898	2 685	2 753	2 327	5 180	4 585	5 073	3 676	17800
OPEN CRACKS OR HOLES:												
NO OPEN CRACKS OR HOLES	30 485	1 213	1 779	1 824	2 600	2 672	2 251	5 054	4 488	4 983	3 621	17900
WITH OPEN CRACKS OR HOLES	744	47	66	74	75	76	72	120	91	81	43	13700
NOT REPORTED	57	4	2	-	10	5	4	6	6	9	13	18700
BROKEN PLASTER:												
NO BROKEN PLASTER	30 655	1 217	1 788	1 845	2 618	2 686	2 275	5 102	4 501	5 006	3 618	17800
WITH BROKEN PLASTER	567	41	54	51	56	57	49	73	74	60	51	13700
NOT REPORTED	63	7	3	2	11	9	2	5	10	7	7	12300
PEELING PAINT:												
NO PEELING PAINT	30 546	1 213	1 773	1 831	2 609	2 691	2 285	5 083	4 478	4 986	3 596	17800
WITH PEELING PAINT	668	45	65	59	65	58	42	84	96	83	70	15000
NOT REPORTED	72	6	7	7	11	3	-	12	11	3	10	15300
RENTER OCCUPIED	20 028	2 446	2 920	2 377	3 146	2 571	1 521	2 477	1 257	863	450	9200
OPEN CRACKS OR HOLES:												
NO OPEN CRACKS OR HOLES	18 087	2 158	2 562	2 110	2 819	2 358	1 395	2 276	1 172	806	432	9400
WITH OPEN CRACKS OR HOLES	1 894	286	349	262	318	209	122	197	81	54	18	7500
NOT REPORTED	47	3	10	5	10	4	4	4	5	3	-	8900
BROKEN PLASTER:												
NO BROKEN PLASTER	18 867	2 257	2 704	2 216	2 977	2 444	1 446	2 348	1 205	835	435	9300
WITH BROKEN PLASTER	1 142	188	210	160	169	125	71	126	51	26	15	7200
NOT REPORTED	19	2	6	-	-	2	3	3	2	2	-	...
PEELING PAINT:												
NO PEELING PAINT	18 513	2 208	2 605	2 168	2 916	2 415	1 415	2 319	1 209	821	437	9300
WITH PEELING PAINT	1 486	235	307	208	225	154	104	154	47	39	13	6900
NOT REPORTED	28	3	8	-	5	2	2	4	2	3	-	...
SELECTED STRUCTURAL DEFICIENCIES AND WISH TO MOVE												
OWNER OCCUPIED	31 286	1 264	1 846	1 898	2 685	2 753	2 327	5 180	4 585	5 073	3 676	17800
WITH STRUCTURAL DEFICIENCIES	5 679	236	322	376	518	482	443	977	824	866	636	17400
HOUSEHOLD WOULD LIKE TO MOVE[1]	159	13	13	16	21	17	15	24	16	18	6	12300
UNITS WITH SIGNS OF WATER LEAKAGE IN BASEMENT	82	3	6	6	10	12	3	17	8	11	6	15300
UNITS WITH SIGNS OF WATER LEAKAGE IN ROOF	59	8	9	6	7	5	6	7	4	5	2	10100
UNITS WITH OPEN CRACKS OR HOLES IN INTERIOR CEILINGS AND WALLS	66	7	7	6	12	6	10	5	7	8	-	10800
UNITS WITH HOLES IN FLOOR	26	5	2	1	4	2	6	-	3	1	-	...
UNITS WITH BROKEN PLASTER ON INTERIOR CEILINGS AND WALLS	33	4	5	4	6	2	3	2	4	3	-	...
UNITS WITH PEELING PAINT ON INTERIOR CEILINGS AND WALLS	44	4	7	5	8	2	6	4	3	4	-	9200
UNITS WITH 2 OR MORE STRUCTURAL DEFICIENCIES	80	7	11	9	12	7	9	10	7	6	2	10400
HOUSEHOLD WOULD NOT LIKE TO MOVE	5 094	211	297	333	463	424	386	884	749	762	584	17400
NOT REPORTED	426	12	11	27	34	40	42	69	59	86	46	18400
NO STRUCTURAL DEFICIENCIES	25 586	1 024	1 523	1 522	2 160	2 269	1 884	4 201	3 760	4 207	3 036	17900
NOT REPORTED	20	4	1	-	7	2	-	2	2	-	3	...
RENTER OCCUPIED	20 028	2 446	2 920	2 377	3 146	2 571	1 521	2 477	1 257	863	450	9200
WITH STRUCTURAL DEFICIENCIES	4 678	621	776	621	705	562	358	537	253	169	75	8400
HOUSEHOLD WOULD LIKE TO MOVE[1]	942	170	179	134	139	103	49	82	41	34	10	6800
UNITS WITH SIGNS OF WATER LEAKAGE IN BASEMENT	268	44	49	35	33	31	9	30	19	11	5	7400
UNITS WITH SIGNS OF WATER LEAKAGE IN ROOF	382	67	73	52	52	34	23	41	17	19	3	7000
UNITS WITH OPEN CRACKS OR HOLES IN INTERIOR CEILINGS AND WALLS	657	126	124	92	110	66	30	57	25	19	8	6700
UNITS WITH HOLES IN FLOOR	259	66	58	37	41	20	10	16	7	4	-	5300
UNITS WITH BROKEN PLASTER ON INTERIOR CEILINGS AND WALLS	447	79	82	72	68	54	18	43	17	10	3	6700
UNITS WITH PEELING PAINT ON INTERIOR CEILINGS AND WALLS	493	88	100	80	73	52	26	46	11	13	3	6500
UNITS WITH 2 OR MORE STRUCTURAL DEFICIENCIES	721	132	140	103	109	79	32	62	31	24	8	6700
HOUSEHOLD WOULD NOT LIKE TO MOVE	3 485	430	565	444	529	420	281	432	195	129	61	8700
NOT REPORTED	251	21	32	43	37	40	28	23	16	7	4	9400
NO STRUCTURAL DEFICIENCIES	15 341	1 825	2 140	1 755	2 441	2 009	1 162	1 939	1 003	692	375	9400
NOT REPORTED	9	-	5	-	-	-	-	1	2	2	-	...
OVERALL OPINION OF STRUCTURE												
OWNER OCCUPIED	31 286	1 264	1 846	1 898	2 685	2 753	2 327	5 180	4 585	5 073	3 676	17800
EXCELLENT	13 873	409	650	655	981	998	892	2 143	2 090	2 663	2 391	20500
GOOD	14 371	635	915	987	1 321	1 391	1 159	2 505	2 172	2 133	1 153	16600
FAIR	2 671	176	235	218	334	328	242	495	289	237	117	13000
POOR	237	25	25	28	36	29	17	26	20	22	8	10400
NOT REPORTED	134	20	19	10	12	7	16	12	14	17	7	12100
RENTER OCCUPIED	20 028	2 446	2 920	2 377	3 146	2 571	1 521	2 477	1 257	863	450	9200
EXCELLENT	3 925	434	549	437	576	447	288	537	283	226	145	9800
GOOD	9 583	1 062	1 296	1 076	1 545	1 318	769	1 228	638	429	220	9600
FAIR	5 121	733	834	664	812	621	376	586	254	174	67	8200
POOR	1 271	191	220	181	197	174	78	111	79	23	10	7700
NOT REPORTED	129	27	22	16	15	10	10	14	4	9	2	7000

[1]FIGURES WILL NOT ADD TO TOTAL BECAUSE MORE THAN ONE STRUCTURAL DEFICIENCY WAS REPORTED FOR THE SAME UNIT.

TABLE A-2. INCOME OF FAMILIES AND PRIMARY INDIVIDUALS BY TENURE AND DEFICIENCIES IN SELECTED STRUCTURAL CHARACTERISTICS: 1977--CONTINUED

(NUMBERS IN THOUSANDS. DATA BASED ON SAMPLE, SEE TEXT. FOR MINIMUM BASE FOR DERIVED FIGURES (PERCENT, MEDIAN, ETC.) AND MEANING OF SYMBOLS, SEE TEXT)

UNITED STATES INSIDE STANDARD METROPOLITAN STATISTICAL AREAS IN CENTRAL CITIES	TOTAL	LESS THAN $3,000	$3,000 TO $4,999	$5,000 TO $6,999	$7,000 TO $9,999	$10,000 TO $12,499	$12,500 TO $14,999	$15,000 TO $19,999	$20,000 TO $24,999	$25,000 TO $34,999	$35,000 OR MORE	MEDIAN (DOLLARS)
2 OR MORE UNITS IN STRUCTURE	11 145	1 530	1 826	1 394	1 660	1 361	751	1 252	627	460	283	8500
COMMON STAIRWAYS												
OWNER OCCUPIED	1 458	82	150	162	170	173	112	218	157	130	103	12400
WITH COMMON STAIRWAYS	1 112	57	123	130	129	129	82	159	122	106	76	12300
NO LOOSE STEPS	1 004	50	104	124	110	118	77	144	107	101	69	12400
RAILINGS NOT LOOSE	927	48	91	117	98	111	71	133	101	92	64	12500
RAILINGS LOOSE	38	2	7	3	9	-	4	4	3	2	5	9400
NO RAILINGS	29	-	2	3	4	5	2	3	3	7	-	...
RAILINGS NOT REPORTED	10	-	5	-	-	2	-	3	-	-	-	...
LOOSE STEPS	36	-	8	3	3	3	2	7	5	2	2	...
RAILINGS NOT LOOSE	27	-	5	3	3	3	2	4	3	2	2	...
RAILINGS LOOSE	5	-	-	-	-	-	-	3	2	-	-	...
NO RAILINGS	-	-	-	-	-	-	-	-	-	-	-	-
RAILINGS NOT REPORTED	3	-	3	-	-	-	-	-	-	-	-	...
STEPS NOT REPORTED	73	7	10	3	15	7	3	9	9	3	5	10200
NO COMMON STAIRWAYS	346	25	27	31	41	45	31	59	35	24	27	12800
RENTER OCCUPIED	9 687	1 448	1 676	1 233	1 490	1 187	639	1 033	470	330	180	8000
WITH COMMON STAIRWAYS	8 040	1 161	1 389	1 011	1 236	1 008	517	853	404	299	163	8100
NO LOOSE STEPS	7 207	1 034	1 246	885	1 093	913	475	781	355	274	151	8200
RAILINGS NOT LOOSE	6 616	925	1 128	792	1 016	845	435	733	335	263	143	8400
RAILINGS LOOSE	323	66	53	59	41	28	22	32	12	7	3	6400
NO RAILINGS	189	30	46	25	26	32	12	10	5	3	-	6400
RAILINGS NOT REPORTED	79	12	19	8	10	8	7	6	3	2	5	7300
LOOSE STEPS	474	72	77	68	87	58	27	37	30	13	5	7700
RAILINGS NOT LOOSE	334	54	45	38	55	48	23	25	28	13	5	8600
RAILINGS LOOSE	114	17	24	25	28	8	3	7	2	-	-	6300
NO RAILINGS	19	2	7	5	2	-	-	3	-	-	-	...
RAILINGS NOT REPORTED	7	-	2	-	2	1	-	2	-	-	-	...
STEPS NOT REPORTED	359	55	65	58	55	38	16	36	19	12	5	7100
NO COMMON STAIRWAYS	1 646	287	287	222	254	179	122	180	66	31	18	7300
LIGHT FIXTURES IN PUBLIC HALLS												
OWNER OCCUPIED	1 458	82	150	162	170	173	112	218	157	130	103	12400
WITH PUBLIC HALLS	895	43	94	108	91	103	75	136	92	96	57	12800
WITH LIGHT FIXTURES	867	42	89	105	89	98	71	134	90	96	53	12900
ALL WORKING	847	40	85	103	86	96	70	134	90	93	50	13000
SOME WORKING	10	-	3	2	3	-	2	-	-	-	-	...
NONE WORKING	2	-	-	-	-	-	-	-	-	2	-	...
NOT REPORTED	9	2	-	-	-	2	-	-	-	2	4	...
NO LIGHT FIXTURES	27	2	5	3	2	5	3	2	2	-	3	...
NO PUBLIC HALLS	492	32	46	49	67	61	36	76	56	31	39	12100
NOT REPORTED	71	7	10	5	12	9	2	7	9	3	7	10400
RENTER OCCUPIED	9 687	1 448	1 676	1 233	1 490	1 187	639	1 033	470	330	180	8000
WITH PUBLIC HALLS	6 779	993	1 187	836	1 037	833	443	718	331	253	147	8100
WITH LIGHT FIXTURES	6 605	944	1 158	808	1 008	820	440	706	331	247	142	8200
ALL WORKING	6 009	863	1 018	719	909	754	399	663	317	238	129	8300
SOME WORKING	487	62	123	71	82	60	26	41	7	8	7	6600
NONE WORKING	37	10	5	8	3	-	8	-	2	-	-	...
NOT REPORTED	71	8	12	10	13	6	6	2	6	-	7	8200
NO LIGHT FIXTURES	175	49	28	28	29	13	3	12	-	6	5	5700
NO PUBLIC HALLS	2 602	405	438	344	411	323	182	280	123	67	31	7800
NOT REPORTED	306	50	52	53	42	31	14	35	16	10	3	7000
STORIES BETWEEN MAIN AND APARTMENT ENTRANCES												
NONE (ON SAME FLOOR)	3 645	456	600	487	530	429	266	418	223	151	85	8600
1 (UP OR DOWN)	3 424	485	569	411	534	451	205	400	197	120	50	8400
2 OR MORE (UP OR DOWN)	3 079	412	528	378	431	352	227	314	164	159	115	8500
NOT REPORTED	997	177	128	119	165	129	53	121	42	29	33	8400
1-UNIT STRUCTURES INCLUDING MOBILE HOMES OR TRAILERS	12 006	735	1 003	929	1 317	1 199	935	1 919	1 439	1 549	982	14700
ALL OCCUPIED HOUSING UNITS	23 151	2 265	2 830	2 323	2 977	2 560	1 686	3 171	2 066	2 009	1 265	11200
ELECTRIC WIRING												
OWNER OCCUPIED	11 346	540	826	838	1 148	1 115	862	1 896	1 473	1 602	1 046	15900
ALL WIRING CONCEALED IN WALLS OR METAL COVERING	11 272	530	819	833	1 138	1 112	859	1 881	1 464	1 595	1 041	15900
SOME OR ALL WIRING EXPOSED	53	10	7	4	7	2	3	9	5	5	2	9700
NOT REPORTED	21	-	-	2	3	2	-	6	3	2	3	...
RENTER OCCUPIED	11 805	1 726	2 003	1 485	1 829	1 444	824	1 275	593	407	219	8100
ALL WIRING CONCEALED IN WALLS OR METAL COVERING	11 605	1 685	1 953	1 467	1 797	1 424	813	1 262	585	402	217	8200
SOME OR ALL WIRING EXPOSED	175	37	46	17	28	17	11	10	5	3	2	5600
NOT REPORTED	25	3	5	2	3	3	-	3	3	2	-	...
ELECTRIC WALL OUTLETS												
OWNER OCCUPIED	11 346	540	826	838	1 148	1 115	862	1 896	1 473	1 602	1 046	15900
WITH WORKING OUTLETS IN EACH ROOM	11 183	523	806	815	1 133	1 097	853	1 872	1 456	1 588	1 039	16000
LACKING WORKING OUTLETS IN SOME OR ALL ROOMS	143	17	18	23	12	18	5	23	12	13	2	10200
NOT REPORTED	20	-	2	-	3	-	3	2	5	-	5	...
RENTER OCCUPIED	11 805	1 726	2 003	1 485	1 829	1 444	824	1 275	593	407	219	8100
WITH WORKING OUTLETS IN EACH ROOM	11 454	1 649	1 931	1 434	1 772	1 404	805	1 252	581	407	219	8200
LACKING WORKING OUTLETS IN SOME OR ALL ROOMS	310	68	65	44	50	35	18	20	10	-	-	6000
NOT REPORTED	41	8	8	7	7	5	2	3	2	-	-	6300
BASEMENT												
OWNER OCCUPIED	11 346	540	826	838	1 148	1 115	862	1 896	1 473	1 602	1 046	15900
WITH BASEMENT	6 040	267	455	475	639	573	485	996	782	846	522	15600
NO SIGNS OF WATER LEAKAGE	4 656	196	380	370	489	450	366	746	601	653	405	15500
WITH SIGNS OF WATER LEAKAGE	1 245	63	59	90	135	112	108	236	170	174	98	16200
DON'T KNOW	124	5	14	14	14	12	10	12	10	18	15	13400
NOT REPORTED	15	4	2	2	-	-	-	2	2	2	3	...
NO BASEMENT	5 306	272	371	363	510	542	377	900	691	756	524	16200
RENTER OCCUPIED	11 805	1 726	2 003	1 485	1 829	1 444	824	1 275	593	407	219	8100
WITH BASEMENT	6 705	966	1 228	819	1 019	794	457	732	345	213	132	8000
NO SIGNS OF WATER LEAKAGE	3 660	475	601	453	549	446	258	465	222	119	72	8600
WITH SIGNS OF WATER LEAKAGE	866	112	164	88	123	115	57	119	44	33	12	8700
DON'T KNOW	2 151	375	460	272	347	228	143	147	76	56	46	6800
NOT REPORTED	28	5	3	5	-	5	-	-	3	5	2	...
NO BASEMENT	5 100	759	775	666	810	650	367	543	247	194	87	8300

TABLE A-2. INCOME OF FAMILIES AND PRIMARY INDIVIDUALS BY TENURE AND DEFICIENCIES IN SELECTED STRUCTURAL CHARACTERISTICS: 1977--CONTINUED

(NUMBERS IN THOUSANDS. DATA BASED ON SAMPLE, SEE TEXT. FOR MINIMUM BASE FOR DERIVED FIGURES (PERCENT, MEDIAN, ETC.) AND MEANING OF SYMBOLS, SEE TEXT)

UNITED STATES INSIDE STANDARD METROPOLITAN STATISTICAL AREAS IN CENTRAL CITIES	TOTAL	LESS THAN $3,000	$3,000 TO $4,999	$5,000 TO $6,999	$7,000 TO $9,999	$10,000 TO $12,499	$12,500 TO $14,999	$15,000 TO $19,999	$20,000 TO $24,999	$25,000 TO $34,999	$35,000 OR MORE	MEDIAN (DOLLARS)
ALL OCCUPIED HOUSING UNITS--CONTINUED												
ROOF												
OWNER OCCUPIED	11 346	540	826	838	1 148	1 115	862	1 896	1 473	1 602	1 046	15900
NO SIGNS OF WATER LEAKAGE	10 669	506	778	764	1 076	1 043	822	1 797	1 381	1 530	972	16000
WITH SIGNS OF WATER LEAKAGE	540	26	39	56	56	60	28	78	78	60	59	15400
DON'T KNOW	120	7	9	17	15	8	12	15	10	12	13	13200
NOT REPORTED	17	2	-	-	2	3	-	5	3	-	2	...
RENTER OCCUPIED	11 805	1 726	2 003	1 485	1 829	1 444	824	1 275	593	407	219	8100
NO SIGNS OF WATER LEAKAGE	9 049	1 329	1 484	1 129	1 398	1 140	631	1 017	454	309	159	8300
WITH SIGNS OF WATER LEAKAGE	927	149	173	134	135	102	60	90	38	34	12	7200
DON'T KNOW	1 810	247	343	217	293	203	132	166	99	62	48	8000
NOT REPORTED	19	-	3	5	3	-	2	3	2	2	-	...
INTERIOR FLOORS												
OWNER OCCUPIED	11 346	540	826	838	1 148	1 115	862	1 896	1 473	1 602	1 046	15900
NO HOLES IN FLOOR	11 216	525	821	828	1 132	1 101	855	1 879	1 453	1 583	1 039	15900
WITH HOLES IN FLOOR	80	10	3	6	13	10	7	10	8	8	3	11700
NOT REPORTED	50	5	2	3	3	5	-	7	12	10	3	20100
RENTER OCCUPIED	11 805	1 726	2 003	1 485	1 829	1 444	824	1 275	593	407	219	8100
NO HOLES IN FLOOR	11 310	1 623	1 887	1 415	1 740	1 395	805	1 248	579	400	217	8300
WITH HOLES IN FLOOR	432	98	102	65	79	42	18	15	10	2	2	5500
NOT REPORTED	63	5	15	5	10	7	2	12	3	5	-	9000
INTERIOR CEILINGS AND WALLS												
OWNER OCCUPIED	11 346	540	826	838	1 148	1 115	862	1 896	1 473	1 602	1 046	15900
OPEN CRACKS OR HOLES:												
NO OPEN CRACKS OR HOLES	10 986	511	790	791	1 111	1 074	840	1 842	1 433	1 571	1 024	16000
WITH OPEN CRACKS OR HOLES	336	27	37	47	35	38	22	51	38	29	14	11500
NOT REPORTED	23	2	-	-	3	3	-	4	2	2	8	...
BROKEN PLASTER:												
NO BROKEN PLASTER	11 048	516	794	809	1 113	1 082	842	1 858	1 435	1 571	1 027	16000
WITH BROKEN PLASTER	277	22	30	29	32	30	18	34	34	31	17	12200
NOT REPORTED	21	2	2	-	3	3	2	4	3	-	2	...
PEELING PAINT:												
NO PEELING PAINT	11 025	513	786	809	1 108	1 082	850	1 857	1 432	1 568	1 020	16000
WITH PEELING PAINT	293	24	36	29	35	32	12	32	38	34	22	11800
NOT REPORTED	28	3	4	-	5	2	-	7	3	-	3	...
RENTER OCCUPIED	11 805	1 726	2 003	1 485	1 829	1 444	824	1 275	593	407	219	8100
OPEN CRACKS OR HOLES:												
NO OPEN CRACKS OR HOLES	10 452	1 494	1 728	1 274	1 611	1 310	742	1 158	548	377	209	8400
WITH OPEN CRACKS OR HOLES	1 328	228	271	206	214	132	82	116	43	27	10	6600
NOT REPORTED	25	3	5	5	3	2	-	2	2	3	-	...
BROKEN PLASTER:												
NO BROKEN PLASTER	10 939	1 564	1 822	1 359	1 709	1 357	774	1 195	560	389	211	8300
WITH BROKEN PLASTER	860	161	180	126	119	87	50	80	32	17	8	6400
NOT REPORTED	6	2	2	-	-	-	-	-	2	2	-	...
PEELING PAINT:												
NO PEELING PAINT	10 680	1 533	1 754	1 326	1 661	1 331	746	1 173	561	384	211	8300
WITH PEELING PAINT	1 107	189	245	159	166	112	77	100	30	22	6	6500
NOT REPORTED	18	3	5	-	2	2	2	2	2	2	-	...
SELECTED STRUCTURAL DEFICIENCIES AND WISH TO MOVE												
OWNER OCCUPIED	11 346	540	826	838	1 148	1 115	862	1 896	1 473	1 602	1 046	15900
WITH STRUCTURAL DEFICIENCIES	2 053	104	139	184	231	201	146	344	269	271	164	15300
HOUSEHOLD WOULD LIKE TO MOVE[1]	72	2	8	12	13	3	6	14	4	7	3	10800
UNITS WITH SIGNS OF WATER LEAKAGE IN BASEMENT	35	-	3	5	5	-	3	9	2	5	3	...
UNITS WITH SIGNS OF WATER LEAKAGE IN ROOF	28	-	5	5	5	2	3	5	1	-	2	...
UNITS WITH OPEN CRACKS OR HOLES IN INTERIOR CEILINGS AND WALLS	30	2	5	2	8	2	3	5	-	3	-	...
UNITS WITH HOLES IN FLOOR	8	-	-	1	3	-	2	-	2	-	-	...
UNITS WITH BROKEN PLASTER ON INTERIOR CEILINGS AND WALLS	14	2	4	2	5	-	-	2	1	-	-	...
UNITS WITH PEELING PAINT ON INTERIOR CEILINGS AND WALLS	24	2	5	3	8	-	2	3	1	-	-	...
UNITS WITH 2 OR MORE STRUCTURAL DEFICIENCIES	39	2	7	5	10	-	3	9	1	2	2	8900
HOUSEHOLD WOULD NOT LIKE TO MOVE	1 840	94	124	160	208	184	130	302	246	239	152	15300
NOT REPORTED	141	8	7	12	10	13	10	28	19	25	9	16800
NO STRUCTURAL DEFICIENCIES	9 283	434	687	654	916	913	716	1 550	1 202	1 331	880	16000
NOT REPORTED	10	2	-	-	2	2	-	2	2	-	2	...
RENTER OCCUPIED	11 805	1 726	2 003	1 485	1 829	1 444	824	1 275	593	407	219	8100
WITH STRUCTURAL DEFICIENCIES	2 981	471	582	417	443	345	203	287	117	85	32	7100
HOUSEHOLD WOULD LIKE TO MOVE[1]	692	140	141	108	99	78	30	50	20	23	3	6200
UNITS WITH SIGNS OF WATER LEAKAGE IN BASEMENT	196	42	41	24	22	25	7	22	8	5	-	6200
UNITS WITH SIGNS OF WATER LEAKAGE IN ROOF	272	49	56	39	40	23	15	25	8	15	2	6600
UNITS WITH OPEN CRACKS OR HOLES IN INTERIOR CEILINGS AND WALLS	498	105	100	79	84	49	15	37	13	13	3	6100
UNITS WITH HOLES IN FLOOR	199	52	48	30	32	13	6	10	5	2	-	5000
UNITS WITH BROKEN PLASTER ON INTERIOR CEILINGS AND WALLS	359	70	71	61	54	42	12	28	11	10	-	6300
UNITS WITH PEELING PAINT ON INTERIOR CEILINGS AND WALLS	394	72	83	70	59	40	17	32	10	13	-	6200
UNITS WITH 2 OR MORE STRUCTURAL DEFICIENCIES	550	107	115	85	85	60	18	42	18	18	2	6300
HOUSEHOLD WOULD NOT LIKE TO MOVE	2 122	315	413	278	317	243	159	221	89	60	27	7500
NOT REPORTED	167	15	28	32	27	23	15	16	8	1	2	8000
NO STRUCTURAL DEFICIENCIES	8 819	1 255	1 420	1 068	1 386	1 100	621	988	474	321	187	8400
NOT REPORTED	5	-	2	-	-	-	-	-	2	2	-	...
OVERALL OPINION OF STRUCTURE												
OWNER OCCUPIED	11 346	540	826	838	1 148	1 115	862	1 896	1 473	1 602	1 046	15900
EXCELLENT	4 553	157	260	239	389	356	317	736	630	797	673	18800
GOOD	5 448	266	418	460	587	599	421	920	737	711	329	14800
FAIR	1 187	98	125	125	149	141	111	228	101	73	36	11700
POOR	102	10	10	10	18	16	10	8	3	10	7	10600
NOT REPORTED	56	9	14	4	5	3	3	4	2	11	2	7900
RENTER OCCUPIED	11 805	1 726	2 003	1 485	1 829	1 444	824	1 275	593	407	219	8100
EXCELLENT	2 026	263	327	249	324	210	139	239	110	103	64	8600
GOOD	5 527	739	872	646	860	722	425	645	316	195	108	8800
FAIR	3 327	566	627	459	509	387	208	314	129	93	36	7100
POOR	854	142	166	123	128	121	49	68	36	11	9	6900
NOT REPORTED	71	16	12	8	8	5	3	10	2	5	2	6800

[1]FIGURES WILL NOT ADD TO TOTAL BECAUSE MORE THAN ONE STRUCTURAL DEFICIENCY WAS REPORTED FOR THE SAME UNIT.

TABLE A-2. INCOME OF FAMILIES AND PRIMARY INDIVIDUALS BY TENURE AND DEFICIENCIES IN SELECTED STRUCTURAL CHARACTERISTICS: 1977--CONTINUED

(NUMBERS IN THOUSANDS. DATA BASED ON SAMPLE, SEE TEXT. FOR MINIMUM BASE FOR DERIVED FIGURES (PERCENT, MEDIAN, ETC.) AND MEANING OF SYMBOLS, SEE TEXT)

UNITED STATES INSIDE STANDARD METROPOLITAN STATISTICAL AREAS NOT IN CENTRAL CITIES	TOTAL	LESS THAN $3,000	$3,000 TO $4,999	$5,000 TO $6,999	$7,000 TO $9,999	$10,000 TO $12,499	$12,500 TO $14,999	$15,000 TO $19,999	$20,000 TO $24,999	$25,000 TO $34,999	$35,000 OR MORE	MEDIAN (DOLLARS)
2 OR MORE UNITS IN STRUCTURE	6 411	473	713	671	1 021	839	542	932	592	390	237	11000
COMMON STAIRWAYS												
OWNER OCCUPIED	942	39	86	78	132	93	75	127	120	113	78	13900
WITH COMMON STAIRWAYS	618	27	57	56	81	66	55	84	70	66	56	13500
NO LOOSE STEPS	529	25	49	54	67	61	51	65	56	52	49	12900
RAILINGS NOT LOOSE	494	25	47	53	62	60	43	60	54	45	44	12500
RAILINGS LOOSE	12	-	2	-	3	-	2	2	-	1	2	...
NO RAILINGS	17	-	-	-	1	-	5	3	2	4	2	...
RAILINGS NOT REPORTED	6	-	-	1	-	2	1	-	-	2	2	...
LOOSE STEPS	24	-	2	-	4	3	3	4	2	3	2	...
RAILINGS NOT LOOSE	20	-	2	-	4	2	3	2	2	3	2	...
RAILINGS LOOSE	3	-	-	-	-	2	-	2	-	-	-	...
NO RAILINGS	-	-	-	-	-	-	-	-	-	-	-	-
RAILINGS NOT REPORTED	-	-	-	-	-	-	-	-	-	-	-	-
STEPS NOT REPORTED	66	2	6	2	11	2	1	15	12	11	5	18300
NO COMMON STAIRWAYS	323	12	28	22	51	27	21	43	50	47	23	15000
RENTER OCCUPIED	5 469	434	627	593	889	745	466	805	472	278	159	10600
WITH COMMON STAIRWAYS	4 177	293	454	460	674	587	352	635	367	223	133	10900
NO LOOSE STEPS	3 785	249	414	422	623	534	315	584	321	203	120	10900
RAILINGS NOT LOOSE	3 461	226	371	387	569	496	286	525	298	195	109	10900
RAILINGS LOOSE	165	11	29	18	21	19	16	28	17	4	3	10500
NO RAILINGS	109	9	12	11	21	14	8	25	5	1	3	10200
RAILINGS NOT REPORTED	50	2	2	6	13	5	6	7	2	3	5	10500
LOOSE STEPS	157	17	18	14	22	11	17	21	17	11	8	11500
RAILINGS NOT LOOSE	129	14	10	12	17	9	16	18	17	11	5	12800
RAILINGS LOOSE	19	3	7	2	5	-	2	-	-	-	-	...
NO RAILINGS	5	-	1	-	-	2	-	2	-	-	2	...
RAILINGS NOT REPORTED	3	-	-	-	-	-	-	2	-	-	2	...
STEPS NOT REPORTED	235	27	22	24	29	42	20	29	29	9	5	11000
NO COMMON STAIRWAYS	1 292	141	173	133	215	159	115	170	105	55	26	9800
LIGHT FIXTURES IN PUBLIC HALLS												
OWNER OCCUPIED	942	39	86	78	132	93	75	127	120	113	78	13900
WITH PUBLIC HALLS	446	19	43	45	58	49	45	55	48	44	41	13000
WITH LIGHT FIXTURES	431	19	41	43	58	49	42	53	46	39	41	12800
ALL WORKING	421	19	40	42	55	49	42	53	44	39	39	12900
SOME WORKING	2	-	-	-	-	-	-	-	-	-	2	...
NONE WORKING	-	-	-	-	-	-	-	-	-	-	-	-
NOT REPORTED	8	-	2	2	3	-	-	-	2	-	-	...
NO LIGHT FIXTURES	15	-	2	2	-	-	3	2	2	5	-	...
NO PUBLIC HALLS	431	19	36	31	63	43	30	57	62	59	31	14500
NOT REPORTED	64	2	6	2	11	2	1	15	10	9	7	18000
RENTER OCCUPIED	5 469	434	627	593	889	745	466	805	472	278	159	10600
WITH PUBLIC HALLS	3 272	238	352	367	501	438	269	516	286	206	99	11000
WITH LIGHT FIXTURES	3 175	230	341	351	486	431	260	501	281	197	97	11000
ALL WORKING	2 938	219	310	325	454	395	240	462	257	186	90	11000
SOME WORKING	182	9	25	20	18	27	17	33	20	10	3	11900
NONE WORKING	13	-	2	4	2	2	2	-	2	-	-	...
NOT REPORTED	42	2	5	2	12	8	2	6	2	-	4	10100
NO LIGHT FIXTURES	97	9	11	17	15	7	9	14	5	9	2	9400
NO PUBLIC HALLS	1 987	175	260	206	362	267	179	262	159	64	54	9900
NOT REPORTED	210	21	15	19	27	40	18	28	27	9	5	11400
STORIES BETWEEN MAIN AND APARTMENT ENTRANCES												
NONE (ON SAME FLOOR)	2 488	204	297	249	403	322	208	346	212	165	81	10700
1 (UP OR DOWN)	2 233	155	229	247	365	278	176	354	219	120	90	11100
2 OR MORE (UP OR DOWN)	1 029	73	129	114	145	144	83	143	83	73	43	10900
NOT REPORTED	661	41	57	62	108	95	74	89	79	32	23	11600
1-UNIT STRUCTURES INCLUDING MOBILE HOMES OR TRAILERS	21 752	972	1 224	1 280	1 833	1 925	1 619	3 554	3 185	3 537	2 624	17800
ALL OCCUPIED HOUSING UNITS	28 163	1 445	1 937	1 952	2 854	2 764	2 161	4 486	3 777	3 927	2 861	16100
ELECTRIC WIRING												
OWNER OCCUPIED	19 940	724	1 020	1 060	1 536	1 637	1 465	3 284	3 112	3 471	2 630	18800
ALL WIRING CONCEALED IN WALLS OR METAL COVERING	19 749	714	1 007	1 047	1 516	1 618	1 447	3 255	3 098	3 434	2 613	18900
SOME OR ALL WIRING EXPOSED	132	11	11	7	11	9	15	21	11	26	12	15700
NOT REPORTED	59	-	2	6	9	11	2	8	3	12	5	14400
RENTER OCCUPIED	8 223	721	917	892	1 318	1 126	696	1 202	665	456	231	10600
ALL WIRING CONCEALED IN WALLS OR METAL COVERING	8 111	695	902	877	1 300	1 115	691	1 188	661	454	227	10600
SOME OR ALL WIRING EXPOSED	99	24	13	13	15	9	4	12	4	2	4	6900
NOT REPORTED	13	2	1	2	2	2	2	2	-	-	-	...
ELECTRIC WALL OUTLETS												
OWNER OCCUPIED	19 940	724	1 020	1 060	1 536	1 637	1 465	3 284	3 112	3 471	2 630	18800
WITH WORKING OUTLETS IN EACH ROOM	19 676	695	982	1 031	1 507	1 618	1 442	3 248	3 086	3 448	2 619	18900
LACKING WORKING OUTLETS IN SOME OR ALL ROOMS	212	29	33	25	18	15	20	29	18	17	7	10100
NOT REPORTED	51	1	4	4	11	4	2	7	8	6	4	14200
RENTER OCCUPIED	8 223	721	917	892	1 318	1 126	696	1 202	665	456	231	10600
WITH WORKING OUTLETS IN EACH ROOM	8 014	677	892	865	1 286	1 094	685	1 174	661	451	229	10700
LACKING WORKING OUTLETS IN SOME OR ALL ROOMS	183	42	22	26	23	31	9	24	4	2	2	7300
NOT REPORTED	25	2	3	1	9	2	2	5	-	3	-	...
BASEMENT												
OWNER OCCUPIED	19 940	724	1 020	1 060	1 536	1 637	1 465	3 284	3 112	3 471	2 630	18800
WITH BASEMENT	10 521	333	460	494	680	783	747	1 716	1 711	1 954	1 642	20100
NO SIGNS OF WATER LEAKAGE	7 930	258	345	376	494	607	545	1 248	1 286	1 495	1 277	20400
WITH SIGNS OF WATER LEAKAGE	2 520	67	111	117	178	170	197	458	413	453	355	19600
DON'T KNOW	33	5	3	-	2	1	5	5	3	6	3	...
NOT REPORTED	38	2	-	2	6	6	1	5	9	-	7	17100
NO BASEMENT	9 419	392	560	566	856	855	717	1 568	1 401	1 518	988	17400
RENTER OCCUPIED	8 223	721	917	892	1 318	1 126	696	1 202	665	456	231	10600
WITH BASEMENT	3 308	264	332	346	471	449	309	528	306	197	105	11300
NO SIGNS OF WATER LEAKAGE	1 993	154	189	195	287	288	172	332	178	127	71	11500
WITH SIGNS OF WATER LEAKAGE	679	47	64	70	90	80	73	96	88	46	24	12100
DON'T KNOW	622	64	77	81	90	80	64	98	36	23	10	10000
NOT REPORTED	15	-	2	-	4	1	-	2	4	2	-	...
NO BASEMENT	4 915	457	585	545	846	677	387	674	358	259	126	10100

TABLE A-2. INCOME OF FAMILIES AND PRIMARY INDIVIDUALS BY TENURE AND DEFICIENCIES IN SELECTED STRUCTURAL CHARACTERISTICS: 1977--CONTINUED

(NUMBERS IN THOUSANDS. DATA BASED ON SAMPLE, SEE TEXT. FOR MINIMUM BASE FOR DERIVED FIGURES (PERCENT, MEDIAN, ETC.) AND MEANING OF SYMBOLS, SEE TEXT)

UNITED STATES INSIDE STANDARD METROPOLITAN STATISTICAL AREAS NOT IN CENTRAL CITIES	TOTAL	LESS THAN $3,000	$3,000 TO $4,999	$5,000 TO $6,999	$7,000 TO $9,999	$10,000 TO $12,499	$12,500 TO $14,999	$15,000 TO $19,999	$20,000 TO $24,999	$25,000 TO $34,999	$35,000 OR MORE	MEDIAN (DOLLARS)
ALL OCCUPIED HOUSING UNITS--CONTINUED												
ROOF												
OWNER OCCUPIED	19 940	724	1 020	1 060	1 536	1 637	1 465	3 284	3 112	3 471	2 630	18800
NO SIGNS OF WATER LEAKAGE	19 045	673	960	1 001	1 443	1 551	1 389	3 147	3 007	3 354	2 520	19000
WITH SIGNS OF WATER LEAKAGE	794	47	58	53	79	78	69	122	93	104	92	15500
DON'T KNOW	58	2	-	2	6	4	5	9	9	10	10	20200
NOT REPORTED	43	2	2	3	8	5	3	6	3	4	8	14400
RENTER OCCUPIED	8 223	721	917	892	1 318	1 126	696	1 202	665	456	231	10600
NO SIGNS OF WATER LEAKAGE	6 967	600	783	724	1 119	981	571	1 039	567	391	192	10700
WITH SIGNS OF WATER LEAKAGE	553	61	61	79	77	54	58	79	38	31	15	10000
DON'T KNOW	689	60	69	88	118	91	65	83	59	34	24	10300
NOT REPORTED	14	-	5	1	3	-	3	1	1	-	-	...
INTERIOR FLOORS												
OWNER OCCUPIED	19 940	724	1 020	1 060	1 536	1 637	1 465	3 284	3 112	3 471	2 630	18800
NO HOLES IN FLOOR	19 746	706	1 002	1 044	1 522	1 618	1 444	3 259	3 091	3 444	2 615	18900
WITH HOLES IN FLOOR	112	15	9	12	6	11	15	12	11	16	5	13100
NOT REPORTED	82	3	8	4	9	8	6	13	10	11	10	16000
RENTER OCCUPIED	8 223	721	917	892	1 318	1 126	696	1 202	665	456	231	10600
NO HOLES IN FLOOR	8 010	690	885	863	1 289	1 102	681	1 176	646	450	227	10600
WITH HOLES IN FLOOR	171	27	26	23	26	22	13	17	10	4	2	8100
NOT REPORTED	42	4	6	5	2	2	2	9	8	2	2	13700
INTERIOR CEILINGS AND WALLS												
OWNER OCCUPIED	19 940	724	1 020	1 060	1 536	1 637	1 465	3 284	3 112	3 471	2 630	18800
OPEN CRACKS OR HOLES:												
NO OPEN CRACKS OR HOLES	19 498	702	989	1 032	1 490	1 598	1 411	3 212	3 055	3 412	2 597	18900
WITH OPEN CRACKS OR HOLES	407	20	29	28	40	38	49	70	53	52	29	15000
NOT REPORTED	34	2	2	-	6	2	4	2	4	7	4	...
BROKEN PLASTER:												
NO BROKEN PLASTER	19 607	701	994	1 035	1 505	1 604	1 433	3 243	3 066	3 435	2 591	18900
WITH BROKEN PLASTER	290	19	24	22	24	28	31	39	40	29	34	14800
NOT REPORTED	42	5	2	2	8	6	-	1	7	7	5	12000
PEELING PAINT:												
NO PEELING PAINT	19 520	700	987	1 022	1 500	1 609	1 434	3 226	3 046	3 419	2 576	18900
WITH PEELING PAINT	375	22	29	30	29	26	30	52	59	49	47	16900
NOT REPORTED	45	2	4	7	6	2	-	5	7	3	7	15600
RENTER OCCUPIED	8 223	721	917	892	1 318	1 126	696	1 202	665	456	231	10600
OPEN CRACKS OR HOLES:												
NO OPEN CRACKS OR HOLES	7 635	664	834	836	1 208	1 047	652	1 118	624	428	223	10700
WITH OPEN CRACKS OR HOLES	565	57	78	56	104	77	40	81	37	28	8	9700
NOT REPORTED	23	-	5	-	6	2	4	2	3	-	-	...
BROKEN PLASTER:												
NO BROKEN PLASTER	7 928	693	882	857	1 268	1 087	672	1 153	645	447	224	10600
WITH BROKEN PLASTER	282	27	30	34	50	37	21	46	20	9	6	9900
NOT REPORTED	12	-	5	-	-	2	3	3	-	-	-	...
PEELING PAINT:												
NO PEELING PAINT	7 833	675	851	842	1 255	1 084	669	1 146	648	437	226	10700
WITH PEELING PAINT	379	46	62	49	59	42	28	54	17	17	5	8600
NOT REPORTED	10	-	3	-	3	-	-	2	-	2	-	...
SELECTED STRUCTURAL DEFICIENCIES AND WISH TO MOVE												
OWNER OCCUPIED	19 940	724	1 020	1 060	1 536	1 637	1 465	3 284	3 112	3 471	2 630	18800
WITH STRUCTURAL DEFICIENCIES	3 627	133	182	192	287	281	296	633	555	596	472	18500
HOUSEHOLD WOULD LIKE TO MOVE[1]	87	11	5	5	8	14	9	10	12	11	2	12700
UNITS WITH SIGNS OF WATER LEAKAGE IN BASEMENT	47	3	2	1	5	12	1	8	7	6	2	14000
UNITS WITH SIGNS OF WATER LEAKAGE IN ROOF	31	8	4	1	2	3	3	2	3	5	-	...
UNITS WITH OPEN CRACKS OR HOLES IN INTERIOR CEILINGS AND WALLS	36	5	1	4	4	4	7	-	7	5	-	...
UNITS WITH HOLES IN FLOOR	18	5	2	-	1	2	4	-	2	1	-	...
UNITS WITH BROKEN PLASTER ON INTERIOR CEILINGS AND WALLS	18	2	1	2	1	2	3	-	3	3	-	...
UNITS WITH PEELING PAINT ON INTERIOR CEILINGS AND WALLS	20	3	1	2	-	2	5	1	2	4	-	...
UNITS WITH 2 OR MORE STRUCTURAL DEFICIENCIES	41	5	4	4	2	7	6	1	7	5	-	11700
HOUSEHOLD WOULD NOT LIKE TO MOVE	3 254	117	173	173	255	240	256	582	503	523	432	18500
NOT REPORTED	285	5	4	14	24	27	31	41	40	61	37	19600
NO STRUCTURAL DEFICIENCIES	16 303	589	837	868	1 244	1 357	1 169	2 651	2 557	2 876	2 156	18900
NOT REPORTED	10	2	1	-	5	-	-	-	-	-	2	...
RENTER OCCUPIED	8 223	721	917	892	1 318	1 126	696	1 202	665	456	231	10600
WITH STRUCTURAL DEFICIENCIES	1 697	150	194	204	263	218	155	250	136	85	43	10400
HOUSEHOLD WOULD LIKE TO MOVE[1]	250	30	38	26	41	24	19	33	22	11	6	9300
UNITS WITH SIGNS OF WATER LEAKAGE IN BASEMENT	72	2	8	11	12	6	2	8	11	6	5	11100
UNITS WITH SIGNS OF WATER LEAKAGE IN ROOF	110	18	17	13	13	11	9	16	9	4	2	8800
UNITS WITH OPEN CRACKS OR HOLES IN INTERIOR CEILINGS AND WALLS	159	21	24	13	26	17	15	20	12	6	5	9500
UNITS WITH HOLES IN FLOOR	60	14	10	7	9	6	4	6	2	2	-	6700
UNITS WITH BROKEN PLASTER ON INTERIOR CEILINGS AND WALLS	88	9	11	12	14	12	6	15	5	-	3	9500
UNITS WITH PEELING PAINT ON INTERIOR CEILINGS AND WALLS	99	16	17	11	14	12	10	14	2	-	3	8000
UNITS WITH 2 OR MORE STRUCTURAL DEFICIENCIES	171	25	25	19	23	19	14	21	13	6	6	9200
HOUSEHOLD WOULD NOT LIKE TO MOVE	1 364	115	152	166	212	176	123	210	107	69	34	10500
NOT REPORTED	84	5	4	12	10	17	13	7	8	6	2	11600
NO STRUCTURAL DEFICIENCIES	6 522	570	720	688	1 055	909	541	951	529	371	186	10600
NOT REPORTED	4	-	3	-	-	-	-	1	-	-	-	...
OVERALL OPINION OF STRUCTURE												
OWNER OCCUPIED	19 940	724	1 020	1 060	1 536	1 637	1 465	3 284	3 112	3 471	2 630	18800
EXCELLENT	9 320	252	391	416	592	643	575	1 407	1 460	1 867	1 719	21300
GOOD	8 923	369	498	527	733	792	738	1 585	1 435	1 423	824	17500
FAIR	1 484	78	111	93	186	186	132	267	188	164	81	14200
POOR	134	15	15	18	18	13	7	17	17	11	2	10100
NOT REPORTED	78	11	5	6	7	3	13	8	12	7	5	13700
RENTER OCCUPIED	8 223	721	917	892	1 318	1 126	696	1 202	665	456	231	10600
EXCELLENT	1 898	171	222	189	253	237	149	299	173	125	81	11200
GOOD	4 056	323	424	432	685	596	344	584	322	234	111	10700
FAIR	1 794	168	207	206	303	234	168	272	124	81	31	10100
POOR	416	49	54	58	69	53	28	43	43	12	7	9100
NOT REPORTED	58	10	10	8	7	6	6	4	2	5	-	7400

[1]FIGURES WILL NOT ADD TO TOTAL BECAUSE MORE THAN ONE STRUCTURAL DEFICIENCY WAS REPORTED FOR THE SAME UNIT.

TABLE A-2. INCOME OF FAMILIES AND PRIMARY INDIVIDUALS BY TENURE AND DEFICIENCIES IN SELECTED STRUCTURAL CHARACTERISTICS: 1977--CONTINUED

(NUMBERS IN THOUSANDS. DATA BASED ON SAMPLE, SEE TEXT. FOR MINIMUM BASE FOR DERIVED FIGURES (PERCENT, MEDIAN, ETC.) AND MEANING OF SYMBOLS, SEE TEXT)

UNITED STATES OUTSIDE STANDARD METROPOLITAN STATISTICAL AREAS	TOTAL	LESS THAN $3,000	$3,000 TO $4,999	$5,000 TO $6,999	$7,000 TO $9,999	$10,000 TO $12,499	$12,500 TO $14,999	$15,000 TO $19,999	$20,000 TO $24,999	$25,000 TO $34,999	$35,000 OR MORE	MEDIAN (DOLLARS)
2 OR MORE UNITS IN STRUCTURE	2 840	449	464	428	451	337	187	253	136	84	53	7500
COMMON STAIRWAYS												
OWNER OCCUPIED	380	31	48	51	55	33	35	49	38	22	18	10400
WITH COMMON STAIRWAYS	179	17	17	24	26	18	14	26	19	9	9	10800
NO LOOSE STEPS	142	12	14	21	23	13	14	17	11	7	8	10000
RAILINGS NOT LOOSE	121	10	11	18	23	12	8	14	10	7	8	9800
RAILINGS LOOSE	3	2	-	-	-	-	-	2	-	-	-	...
NO RAILINGS	17	1	3	3	-	2	6	1	1	-	-	...
RAILINGS NOT REPORTED	-	-	-	-	-	-	-	-	-	-	-	-
LOOSE STEPS	3	2	-	-	-	-	-	-	2	-	-	...
RAILINGS NOT LOOSE	2	-	-	-	-	-	-	-	2	-	-	...
RAILINGS LOOSE	1	1	-	-	-	-	-	-	-	-	-	...
NO RAILINGS	1	1	-	-	-	-	-	-	-	-	-	...
RAILINGS NOT REPORTED	-	-	-	-	-	-	-	-	-	-	-	-
STEPS NOT REPORTED	34	3	2	2	3	5	-	9	6	2	1	...
NO COMMON STAIRWAYS	201	14	31	27	29	15	21	23	18	13	9	9900
RENTER OCCUPIED	2 460	418	416	377	396	303	152	204	98	61	35	7100
WITH COMMON STAIRWAYS	1 493	259	231	244	213	188	103	135	65	32	22	7200
NO LOOSE STEPS	1 298	223	197	209	188	164	89	119	61	28	20	7300
RAILINGS NOT LOOSE	1 117	196	162	171	156	145	78	106	60	24	20	7600
RAILINGS LOOSE	61	9	12	15	10	6	5	3	1	-	-	6300
NO RAILINGS	86	13	20	17	14	8	5	5	1	2	-	6100
RAILINGS NOT REPORTED	34	5	2	6	9	4	2	5	-	2	-	...
LOOSE STEPS	75	14	17	10	11	8	5	10	-	-	2	6500
RAILINGS NOT LOOSE	48	8	12	6	7	3	5	5	-	-	2	6300
RAILINGS LOOSE	15	2	3	3	3	1	-	2	-	-	-	...
NO RAILINGS	11	3	2	-	1	2	-	3	-	-	-	...
RAILINGS NOT REPORTED	2	-	-	-	-	2	-	-	-	-	-	...
STEPS NOT REPORTED	119	22	17	25	14	16	10	6	4	4	1	6600
NO COMMON STAIRWAYS	968	158	185	133	183	115	48	69	33	30	13	7100
LIGHT FIXTURES IN PUBLIC HALLS												
OWNER OCCUPIED	380	31	48	51	55	33	35	49	38	22	18	10400
WITH PUBLIC HALLS	108	10	5	14	23	11	13	10	9	7	7	10600
WITH LIGHT FIXTURES	102	10	5	12	23	10	13	10	8	5	7	10500
ALL WORKING	98	10	5	12	20	10	13	10	8	5	7	10700
SOME WORKING	2	-	-	-	2	-	-	-	-	-	-	...
NONE WORKING	-	-	-	-	-	-	-	-	-	-	-	-
NOT REPORTED	2	-	-	-	1	-	-	1	-	-	-	...
NO LIGHT FIXTURES	6	-	-	2	-	1	-	-	1	2	-	...
NO PUBLIC HALLS	237	18	41	34	28	17	22	31	22	13	10	9800
NOT REPORTED	34	3	2	2	5	5	-	7	6	2	1	...
RENTER OCCUPIED	2 460	418	416	377	396	303	152	204	98	61	35	7100
WITH PUBLIC HALLS	1 184	217	199	200	163	138	71	104	47	21	22	6800
WITH LIGHT FIXTURES	1 106	199	176	192	152	129	68	102	46	21	21	6900
ALL WORKING	1 034	186	168	176	144	122	61	92	44	21	21	6900
SOME WORKING	50	8	5	8	6	6	7	8	2	-	-	8900
NONE WORKING	10	2	3	4	1	-	-	-	-	1	-	...
NOT REPORTED	11	3	-	5	1	1	-	2	-	-	-	...
NO LIGHT FIXTURES	78	18	23	8	11	9	3	2	2	-	2	4800
NO PUBLIC HALLS	1 161	182	201	153	218	149	72	91	48	36	12	7600
NOT REPORTED	115	19	16	23	15	17	8	9	3	4	1	7000
STORIES BETWEEN MAIN AND APARTMENT ENTRANCES												
NONE (ON SAME FLOOR)	1 128	182	187	160	192	124	71	90	63	40	18	7600
1 (UP OR DOWN)	847	127	135	125	135	106	60	86	34	23	15	7800
2 OR MORE (UP OR DOWN)	231	45	41	40	24	26	11	19	13	4	7	6500
NOT REPORTED	634	95	101	102	100	80	44	57	26	16	12	7600
1-UNIT STRUCTURES INCLUDING MOBILE HOMES OR TRAILERS	21 126	2 012	2 151	1 937	2 746	2 422	1 782	3 182	2 059	1 788	1 048	11800
ALL OCCUPIED HOUSING UNITS	23 966	2 461	2 614	2 365	3 198	2 758	1 969	3 434	2 194	1 872	1 101	11200
ELECTRIC WIRING												
OWNER OCCUPIED	17 479	1 386	1 592	1 482	2 112	1 948	1 543	2 840	1 893	1 676	1 005	12900
ALL WIRING CONCEALED IN WALLS OR METAL COVERING	17 157	1 329	1 534	1 451	2 064	1 922	1 519	2 802	1 874	1 663	999	13000
SOME OR ALL WIRING EXPOSED	286	55	51	28	41	24	23	31	16	12	5	7600
NOT REPORTED	37	2	6	2	8	2	1	7	4	2	2	...
RENTER OCCUPIED	6 487	1 075	1 022	883	1 085	810	426	594	301	195	95	7700
ALL WIRING CONCEALED IN WALLS OR METAL COVERING	6 216	1 001	972	834	1 037	794	414	583	292	193	95	7900
SOME OR ALL WIRING EXPOSED	258	70	48	48	46	17	10	11	7	-	-	5500
NOT REPORTED	14	3	2	1	2	-	2	-	2	2	-	...
ELECTRIC WALL OUTLETS												
OWNER OCCUPIED	17 479	1 386	1 592	1 482	2 112	1 948	1 543	2 840	1 893	1 676	1 005	12900
WITH WORKING OUTLETS IN EACH ROOM	16 669	1 231	1 442	1 383	2 005	1 863	1 491	2 757	1 865	1 653	980	13200
LACKING WORKING OUTLETS IN SOME OR ALL ROOMS	768	154	147	96	100	78	52	77	23	22	20	6700
NOT REPORTED	43	2	3	3	8	7	1	6	5	2	6	11900
RENTER OCCUPIED	6 487	1 075	1 022	883	1 085	810	426	594	301	195	95	7700
WITH WORKING OUTLETS IN EACH ROOM	5 950	933	909	809	989	761	402	578	287	188	93	8000
LACKING WORKING OUTLETS IN SOME OR ALL ROOMS	531	141	112	73	97	48	24	15	13	6	2	5400
NOT REPORTED	6	1	2	1	-	2	-	-	-	2	-	...
BASEMENT												
OWNER OCCUPIED	17 479	1 386	1 592	1 482	2 112	1 948	1 543	2 840	1 893	1 676	1 005	12900
WITH BASEMENT	7 276	413	544	529	783	757	674	1 266	909	859	543	14800
NO SIGNS OF WATER LEAKAGE	4 946	255	370	359	513	491	452	858	623	627	397	15200
WITH SIGNS OF WATER LEAKAGE	2 273	149	171	159	267	261	218	398	281	228	141	14000
DON'T KNOW	23	2	-	6	1	3	2	6	2	-	1	...
NOT REPORTED	35	6	3	6	2	2	3	4	3	3	4	...
NO BASEMENT	10 203	974	1 048	953	1 330	1 192	869	1 574	984	818	462	11700
RENTER OCCUPIED	6 487	1 075	1 022	883	1 085	810	426	594	301	195	95	7700
WITH BASEMENT	2 218	288	301	292	363	309	157	249	136	81	42	8900
NO SIGNS OF WATER LEAKAGE	1 270	161	156	173	219	174	83	153	75	49	27	9000
WITH SIGNS OF WATER LEAKAGE	565	49	66	47	92	100	54	71	47	25	14	10700
DON'T KNOW	370	74	77	71	52	33	18	23	14	6	1	5900
NOT REPORTED	13	4	2	1	1	2	2	2	1	-	-	...
NO BASEMENT	4 269	787	722	591	722	501	269	345	164	115	54	7100

TABLE A-2. INCOME OF FAMILIES AND PRIMARY INDIVIDUALS BY TENURE AND DEFICIENCIES IN SELECTED STRUCTURAL CHARACTERISTICS: 1977--CONTINUED

(NUMBERS IN THOUSANDS. DATA BASED ON SAMPLE, SEE TEXT. FOR MINIMUM BASE FOR DERIVED FIGURES (PERCENT, MEDIAN, ETC.) AND MEANING OF SYMBOLS, SEE TEXT)

UNITED STATES OUTSIDE STANDARD METROPOLITAN STATISTICAL AREAS	TOTAL	LESS THAN $3,000	$3,000 TO $4,999	$5,000 TO $6,999	$7,000 TO $9,999	$10,000 TO $12,499	$12,500 TO $14,999	$15,000 TO $19,999	$20,000 TO $24,999	$25,000 TO $34,999	$35,000 OR MORE	MEDIAN (DOLLARS)
ALL OCCUPIED HOUSING UNITS--CONTINUED												
ROOF												
OWNER OCCUPIED	17 479	1 386	1 592	1 482	2 112	1 948	1 543	2 840	1 893	1 676	1 005	12900
NO SIGNS OF WATER LEAKAGE	16 384	1 224	1 440	1 381	1 973	1 824	1 447	2 716	1 806	1 624	947	13100
WITH SIGNS OF WATER LEAKAGE	1 023	151	146	95	132	112	89	117	83	47	52	9700
DON'T KNOW	39	5	5	6	3	6	4	2	1	4	2	10000
NOT REPORTED	34	6	1	-	4	6	3	5	3	2	4	...
RENTER OCCUPIED	6 487	1 075	1 022	883	1 085	810	426	594	301	195	95	7700
NO SIGNS OF WATER LEAKAGE	5 631	908	854	752	937	723	384	533	272	179	90	8000
WITH SIGNS OF WATER LEAKAGE	680	146	137	90	122	68	35	50	17	11	4	6200
DON'T KNOW	167	20	29	37	25	20	7	10	11	5	2	6800
NOT REPORTED	9	1	2	3	1	-	-	1	1	-	-	...
INTERIOR FLOORS												
OWNER OCCUPIED	17 479	1 386	1 592	1 482	2 112	1 948	1 543	2 840	1 893	1 676	1 005	12900
NO HOLES IN FLOOR	17 161	1 328	1 551	1 452	2 062	1 925	1 520	2 803	1 872	1 656	991	12900
WITH HOLES IN FLOOR	196	42	30	20	33	16	14	14	12	11	5	7600
NOT REPORTED	122	16	11	10	17	8	9	23	9	9	10	12000
RENTER OCCUPIED	6 487	1 075	1 022	883	1 085	810	426	594	301	195	95	7700
NO HOLES IN FLOOR	6 122	994	943	822	1 016	782	411	572	294	194	94	7900
WITH HOLES IN FLOOR	334	75	77	51	65	22	15	21	6	2	1	5600
NOT REPORTED	31	6	2	10	4	7	-	2	1	-	-	...
INTERIOR CEILINGS AND WALLS												
OWNER OCCUPIED	17 479	1 386	1 592	1 482	2 112	1 948	1 543	2 840	1 893	1 676	1 005	12900
OPEN CRACKS OR HOLES:												
NO OPEN CRACKS OR HOLES	16 907	1 278	1 520	1 433	2 040	1 892	1 490	2 789	1 850	1 637	978	13000
WITH OPEN CRACKS OR HOLES	534	99	68	45	69	54	49	48	43	37	22	9300
NOT REPORTED	39	9	4	3	3	2	5	3	1	2	6	9600
BROKEN PLASTER:												
NO BROKEN PLASTER	17 054	1 322	1 536	1 443	2 053	1 913	1 505	2 796	1 854	1 647	986	12900
WITH BROKEN PLASTER	391	56	54	38	58	34	37	39	36	25	14	9400
NOT REPORTED	34	8	2	1	2	2	1	6	3	4	5	...
PEELING PAINT:												
NO PEELING PAINT	17 010	1 320	1 525	1 435	2 049	1 907	1 506	2 794	1 845	1 643	987	12900
WITH PEELING PAINT	428	59	63	44	59	39	35	43	43	29	14	9500
NOT REPORTED	41	8	4	2	5	3	2	3	6	5	4	11600
RENTER OCCUPIED	6 487	1 075	1 022	883	1 085	810	426	594	301	195	95	7700
OPEN CRACKS OR HOLES:												
NO OPEN CRACKS OR HOLES	5 749	909	885	760	952	744	396	547	281	185	91	8000
WITH OPEN CRACKS OR HOLES	721	165	133	122	129	65	30	45	20	9	4	6000
NOT REPORTED	18	1	5	2	5	2	-	2	-	2	-	...
BROKEN PLASTER:												
NO BROKEN PLASTER	6 084	987	948	813	1 016	770	410	568	290	190	91	7900
WITH BROKEN PLASTER	390	87	73	67	66	38	15	25	11	5	4	6000
NOT REPORTED	13	1	2	2	3	2	1	1	-	1	-	...
PEELING PAINT:												
NO PEELING PAINT	5 975	963	931	793	997	765	405	569	280	189	85	7900
WITH PEELING PAINT	506	111	92	87	89	45	21	24	20	6	10	6100
NOT REPORTED	6	1	-	2	-	-	-	2	1	-	-	...
SELECTED STRUCTURAL DEFICIENCIES AND WISH TO MOVE												
OWNER OCCUPIED	17 479	1 386	1 592	1 482	2 112	1 948	1 543	2 840	1 893	1 676	1 005	12900
WITH STRUCTURAL DEFICIENCIES	3 676	381	376	303	440	414	333	544	374	315	196	12000
HOUSEHOLD WOULD LIKE TO MOVE[1]	109	14	14	17	15	11	5	11	12	5	6	8900
UNITS WITH SIGNS OF WATER LEAKAGE IN BASEMENT	43	3	4	4	4	4	2	5	11	2	5	16000
UNITS WITH SIGNS OF WATER LEAKAGE IN ROOF	51	7	9	9	8	6	3	5	2	1	1	7200
UNITS WITH OPEN CRACKS OR HOLES IN INTERIOR CEILINGS AND WALLS	52	6	7	11	12	5	2	4	1	1	4	7600
UNITS WITH HOLES IN FLOOR	29	2	6	6	8	2	2	2	1	1	1	...
UNITS WITH BROKEN PLASTER ON INTERIOR CEILINGS AND WALLS	38	5	5	11	8	2	2	-	2	2	2	6700
UNITS WITH PEELING PAINT ON INTERIOR CEILINGS AND WALLS	36	5	6	8	7	1	2	3	2	1	1	...
UNITS WITH 2 OR MORE STRUCTURAL DEFICIENCIES	64	7	10	13	13	5	3	6	4	2	2	7500
HOUSEHOLD WOULD NOT LIKE TO MOVE	3 306	339	340	264	395	377	306	488	332	285	180	12100
NOT REPORTED	261	28	22	22	31	27	22	44	31	25	10	12700
NO STRUCTURAL DEFICIENCIES	13 792	1 000	1 215	1 179	1 671	1 534	1 210	2 295	1 519	1 361	808	13100
NOT REPORTED	11	5	1	-	1	-	-	2	-	1	2	...
RENTER OCCUPIED	6 487	1 075	1 022	883	1 085	810	426	594	301	195	95	7700
WITH STRUCTURAL DEFICIENCIES	1 843	351	294	256	315	212	123	146	77	43	27	7200
HOUSEHOLD WOULD LIKE TO MOVE[1]	285	58	65	44	48	22	10	18	11	5	4	5900
UNITS WITH SIGNS OF WATER LEAKAGE IN BASEMENT	45	4	9	2	6	5	2	5	5	3	3	10900
UNITS WITH SIGNS OF WATER LEAKAGE IN ROOF	166	33	43	28	30	10	7	9	6	1	-	5500
UNITS WITH OPEN CRACKS OR HOLES IN INTERIOR CEILINGS AND WALLS	218	46	49	35	36	17	9	12	7	5	2	5800
UNITS WITH HOLES IN FLOOR	120	25	34	16	26	9	2	7	2	-	-	5100
UNITS WITH BROKEN PLASTER ON INTERIOR CEILINGS AND WALLS	122	24	30	18	24	7	2	6	6	4	1	5600
UNITS WITH PEELING PAINT ON INTERIOR CEILINGS AND WALLS	140	27	31	21	26	14	3	6	6	4	2	6100
UNITS WITH 2 OR MORE STRUCTURAL DEFICIENCIES	227	47	51	35	45	16	8	11	7	5	2	5900
HOUSEHOLD WOULD NOT LIKE TO MOVE	1 459	275	218	194	243	182	106	123	61	36	19	7500
NOT REPORTED	100	18	12	18	24	8	5	5	6	2	4	7300
NO STRUCTURAL DEFICIENCIES	4 642	724	728	625	770	598	303	448	224	153	66	7900
NOT REPORTED	2	-	-	2	-	-	-	-	-	-	-	...
OVERALL OPINION OF STRUCTURE												
OWNER OCCUPIED	17 479	1 386	1 592	1 482	2 112	1 948	1 543	2 840	1 893	1 676	1 005	12900
EXCELLENT	6 642	338	412	474	702	714	567	1 120	844	874	597	15500
GOOD	8 419	705	807	736	1 099	942	797	1 426	879	693	335	12300
FAIR	2 103	274	329	244	264	267	161	273	137	93	61	9300
POOR	223	52	33	19	32	19	14	13	24	8	6	7600
NOT REPORTED	92	18	11	8	14	6	3	9	9	8	6	9100
RENTER OCCUPIED	6 487	1 075	1 022	883	1 085	810	426	594	301	195	95	7700
EXCELLENT	1 224	171	180	184	179	152	69	144	66	55	25	8300
GOOD	2 993	454	462	383	524	387	227	277	149	84	46	8100
FAIR	1 777	319	306	240	303	225	105	142	66	50	21	7200
POOR	450	119	66	72	74	41	24	29	18	5	3	6100
NOT REPORTED	43	14	9	3	5	5	1	2	3	2	-	4800

[1]FIGURES WILL NOT ADD TO TOTAL BECAUSE MORE THAN ONE STRUCTURAL DEFICIENCY WAS REPORTED FOR THE SAME UNIT.

TABLE A-3. INCOME OF FAMILIES AND PRIMARY INDIVIDUALS BY TENURE AND FAILURES IN PLUMBING FACILITIES AND EQUIPMENT: 1977

(NUMBERS IN THOUSANDS. DATA BASED ON SAMPLE, SEE TEXT. FOR MINIMUM BASE FOR DERIVED FIGURES (PERCENT, MEDIAN, ETC.) AND MEANING OF SYMBOLS, SEE TEXT)

UNITED STATES TOTAL	TOTAL	LESS THAN $3,000	$3,000 TO $4,999	$5,000 TO $6,999	$7,000 TO $9,999	$10,000 TO $12,499	$12,500 TO $14,999	$15,000 TO $19,999	$20,000 TO $24,999	$25,000 TO $34,999	$35,000 OR MORE	MEDIAN (DOLLARS)
UNITS OCCUPIED 3 MONTHS OR LONGER	70 092	5 534	6 837	6 073	8 247	7 451	5 447	10 402	7 620	7 461	5 020	12900
WATER SUPPLY												
OWNER OCCUPIED	47 265	2 579	3 385	3 316	4 661	4 538	3 738	7 722	6 241	6 544	4 542	15900
WITH PIPED WATER INSIDE STRUCTURE	47 020	2 482	3 334	3 291	4 626	4 524	3 731	7 711	6 240	6 540	4 541	16000
NO BREAKDOWNS	45 565	2 368	3 214	3 151	4 470	4 382	3 601	7 508	6 068	6 382	4 420	16100
WITH BREAKDOWNS	1 098	86	81	103	123	114	106	159	130	108	87	13500
UNUSABLE 6 CONSECUTIVE HOURS OR LONGER:												
1 TIME	800	64	57	77	85	84	87	110	95	63	57	13400
2 TIMES	151	14	10	9	16	14	9	24	25	15	17	15900
3 TIMES OR MORE	144	8	13	17	21	16	10	24	11	10	14	12000
NOT REPORTED	3	-	1	-	1	-	-	1	-	1	-	...
DON'T KNOW	71	7	8	2	5	5	2	12	8	10	11	17300
NOT REPORTED	286	21	31	34	29	23	22	31	33	40	23	13200
REASON FOR BREAKDOWN:												
PROBLEMS INSIDE BUILDING	157	9	12	20	17	17	15	21	12	17	16	13100
PROBLEMS OUTSIDE BUILDING	906	72	66	79	103	95	87	134	115	86	69	13600
NOT REPORTED	35	5	3	4	2	2	4	4	3	6	1	...
NO PIPED WATER INSIDE STRUCTURE	245	97	50	25	35	14	7	12	2	3	1	4000
RENTER OCCUPIED	22 827	2 955	3 452	2 758	3 587	2 913	1 708	2 680	1 378	918	479	8900
WITH PIPED WATER INSIDE STRUCTURE	22 554	2 836	3 397	2 717	3 553	2 901	1 703	2 675	1 378	917	477	9000
NO BREAKDOWNS	21 595	2 744	3 270	2 598	3 401	2 759	1 617	2 566	1 307	874	459	8900
WITH BREAKDOWNS	685	78	84	75	117	92	65	79	53	32	10	9700
UNUSABLE 6 CONSECUTIVE HOURS OR LONGER:												
1 TIME	461	49	55	47	77	65	50	57	26	28	7	10100
2 TIMES	107	15	9	14	19	15	9	12	9	3	2	9500
3 TIMES OR MORE	110	14	20	12	19	12	5	10	16	2	-	8400
NOT REPORTED	6	-	-	2	2	-	-	-	2	-	-	...
DON'T KNOW	65	2	3	14	9	10	5	10	6	5	-	10900
NOT REPORTED	209	11	40	30	26	39	17	20	12	6	9	9700
REASON FOR BREAKDOWN:												
PROBLEMS INSIDE BUILDING	256	33	29	31	44	26	21	29	27	7	5	9300
PROBLEMS OUTSIDE BUILDING	395	43	50	37	69	60	39	45	24	22	5	9900
NOT REPORTED	35	2	6	7	4	4	4	4	2	3	-	...
NO PIPED WATER INSIDE STRUCTURE	273	119	55	40	34	12	5	5	1	1	2	3600
SEWAGE DISPOSAL												
OWNER OCCUPIED	47 265	2 579	3 385	3 316	4 661	4 538	3 738	7 722	6 241	6 544	4 542	15900
WITH PUBLIC SEWER, SEPTIC TANK, OR CESSPOOL	46 843	2 437	3 300	3 263	4 604	4 506	3 716	7 703	6 235	6 537	4 541	16000
NO BREAKDOWNS	45 711	2 355	3 202	3 166	4 487	4 400	3 631	7 519	6 094	6 398	4 459	16100
WITH BREAKDOWNS	562	39	39	45	51	63	43	85	81	76	40	15000
UNUSABLE 6 CONSECUTIVE HOURS OR LONGER:												
1 TIME	440	29	33	35	36	51	36	68	57	61	34	15000
2 TIMES	59	3	-	4	7	5	3	5	13	12	6	20600
3 TIMES OR MORE	55	5	6	5	5	7	3	10	9	3	-	12000
NOT REPORTED	7	2	-	-	2	-	-	2	2	-	-	...
DON'T KNOW	19	2	5	1	1	1	2	4	-	2	2	...
NOT REPORTED	551	41	54	52	66	42	40	95	60	62	41	13800
WITH CHEMICAL TOILET, PRIVY, OR OTHER MEANS	423	142	84	53	56	32	23	19	7	6	1	4700
RENTER OCCUPIED	22 827	2 955	3 452	2 758	3 587	2 913	1 708	2 680	1 378	918	479	8900
WITH PUBLIC SEWER, SEPTIC TANK, OR CESSPOOL	22 423	2 796	3 365	2 695	3 535	2 893	1 701	2 669	1 377	915	477	9000
NO BREAKDOWNS	21 856	2 736	3 285	2 623	3 447	2 810	1 665	2 597	1 337	897	458	9000
WITH BREAKDOWNS	256	28	34	24	52	25	18	37	22	9	7	9400
UNUSABLE 6 CONSECUTIVE HOURS OR LONGER:												
1 TIME	179	24	23	15	36	16	16	25	15	4	6	9300
2 TIMES	34	2	4	4	4	3	-	8	5	3	2	...
3 TIMES OR MORE	35	1	7	3	12	6	-	3	2	-	-	...
NOT REPORTED	7	2	-	1	-	-	1	-	-	2	-	...
DON'T KNOW	11	2	3	-	-	2	2	-	2	-	2	...
NOT REPORTED	301	30	43	48	36	57	17	35	16	10	10	9500
WITH CHEMICAL TOILET, PRIVY, OR OTHER MEANS	404	159	88	63	52	19	7	11	2	2	2	4000
TYPE OF SEWAGE DISPOSAL												
OWNER OCCUPIED	47 265	2 579	3 385	3 316	4 661	4 538	3 738	7 722	6 241	6 544	4 542	15900
WITH PUBLIC SEWER	31 556	1 438	2 092	2 097	2 934	2 924	2 452	5 098	4 397	4 793	3 331	16800
1 OR MORE BREAKDOWNS	310	21	23	27	28	36	23	44	44	42	22	14700
WITH SEPTIC TANK OR CESSPOOL	15 287	1 000	1 208	1 166	1 671	1 582	1 263	2 605	1 838	1 744	1 210	14500
1 OR MORE BREAKDOWNS	252	18	16	18	23	27	20	41	36	34	18	15400
RENTER OCCUPIED	22 827	2 955	3 452	2 758	3 587	2 913	1 708	2 680	1 378	918	479	8900
WITH PUBLIC SEWER	19 510	2 429	2 989	2 360	3 048	2 472	1 459	2 327	1 190	814	422	8900
1 OR MORE BREAKDOWNS	191	21	26	16	36	17	16	26	18	8	6	9700
WITH SEPTIC TANK OR CESSPOOL	2 913	367	376	335	487	422	242	342	187	101	55	9300
1 OR MORE BREAKDOWNS	65	8	8	8	16	8	2	10	4	1	1	8700
FLUSH TOILET												
OWNER OCCUPIED	47 265	2 579	3 385	3 316	4 661	4 538	3 738	7 722	6 241	6 544	4 542	15900
WITH ALL PLUMBING FACILITIES	46 601	2 374	3 216	3 236	4 581	4 496	3 707	7 692	6 230	6 533	4 536	16100
WITH ONLY 1 FLUSH TOILET	23 547	1 758	2 448	2 304	3 108	2 795	2 180	3 833	2 487	1 880	754	11900
NO BREAKDOWNS IN FLUSH TOILET	22 768	1 689	2 364	2 214	3 004	2 723	2 117	3 712	2 391	1 814	738	11900
WITH BREAKDOWNS IN FLUSH TOILET	553	54	62	64	70	51	44	87	69	41	10	11300
UNUSABLE 6 CONSECUTIVE HOURS OR LONGER:												
1 TIME	436	40	49	45	52	37	36	76	59	36	7	12200
2 TIMES	59	13	3	7	7	8	3	7	6	3	2	9800
3 TIMES	25	-	3	5	5	5	1	2	4	1	-	...
4 TIMES OR MORE	32	2	6	7	6	2	4	2	-	-	2	...
NOT REPORTED	2	-	-	-	2	-	-	-	-	-	-	...
NOT REPORTED	226	15	22	25	34	20	18	34	27	25	5	12100
REASON FOR BREAKDOWN:												
PROBLEMS INSIDE BUILDING	258	24	35	28	28	23	17	37	39	23	4	11500
PROBLEMS OUTSIDE BUILDING	269	30	24	35	39	23	23	43	30	17	4	10700
NOT REPORTED	25	-	2	1	3	6	4	7	-	-	2	...
LACKING SOME OR ALL PLUMBING FACILITIES	664	205	168	80	80	42	32	30	12	10	6	4500

TABLE A-3. INCOME OF FAMILIES AND PRIMARY INDIVIDUALS BY TENURE AND FAILURES IN PLUMBING FACILITIES AND EQUIPMENT: 1977--CONTINUED

(NUMBERS IN THOUSANDS. DATA BASED ON SAMPLE, SEE TEXT. FOR MINIMUM BASE FOR DERIVED FIGURES (PERCENT, MEDIAN, ETC.) AND MEANING OF SYMBOLS, SEE TEXT)

UNITED STATES TOTAL	TOTAL	LESS THAN $3,000	$3,000 TO $4,999	$5,000 TO $6,999	$7,000 TO $9,999	$10,000 TO $12,499	$12,500 TO $14,999	$15,000 TO $19,999	$20,000 TO $24,999	$25,000 TO $34,999	$35,000 OR MORE	MEDIAN (DOLLARS)
UNITS OCCUPIED 3 MONTHS OR LONGER--CON.												
FLUSH TOILET--CON.												
RENTER OCCUPIED	22 827	2 955	3 452	2 758	3 587	2 913	1 708	2 680	1 378	918	479	8900
WITH ALL PLUMBING FACILITIES	21 834	2 587	3 201	2 618	3 493	2 853	1 677	2 644	1 372	913	476	9200
WITH ONLY 1 FLUSH TOILET	18 821	2 445	3 011	2 423	3 061	2 473	1 394	2 138	1 019	583	274	8500
NO BREAKDOWNS IN FLUSH TOILET	18 001	2 316	2 867	2 323	2 930	2 366	1 333	2 057	974	565	270	8500
WITH BREAKDOWNS IN FLUSH TOILET	645	110	114	75	113	71	47	66	32	15	2	7600
UNUSABLE 6 CONSECUTIVE HOURS OR LONGER:												
1 TIME	442	72	83	51	74	50	36	42	24	10	1	7600
2 TIMES	105	19	12	11	21	14	8	12	1	5	2	8400
3 TIMES	37	9	7	3	6	2	2	5	5	-	-	7200
4 TIMES OR MORE	59	11	12	10	9	6	1	7	2	-	-	6300
NOT REPORTED	2	-	-	-	2	-	-	-	-	-	-	...
NOT REPORTED	175	18	30	25	18	36	14	14	14	4	2	9400
REASON FOR BREAKDOWN:												
PROBLEMS INSIDE BUILDING	426	79	87	52	57	47	35	35	21	9	2	6800
PROBLEMS OUTSIDE BUILDING	200	26	26	22	50	21	12	27	10	5	-	8500
NOT REPORTED	19	5	1	1	6	2	-	4	1	-	-	...
LACKING SOME OR ALL PLUMBING FACILITIES	993	368	252	140	93	60	31	36	6	5	3	4000
ELECTRIC FUSE BLOWOUTS												
OWNER OCCUPIED	47 265	2 579	3 385	3 316	4 661	4 538	3 738	7 722	6 241	6 544	4 542	15900
NO FUSE OR SWITCH BLOWOUTS	41 185	2 315	3 073	2 957	4 139	3 995	3 283	6 717	5 362	5 539	3 804	15600
WITH FUSE OR SWITCH BLOWOUTS	5 664	229	208	329	472	507	432	946	823	958	681	18000
1 TIME	3 362	150	170	207	284	297	249	565	501	559	381	17900
2 TIMES	1 138	42	63	68	81	100	100	183	149	200	151	18100
3 TIMES OR MORE	1 055	34	53	49	100	100	76	179	152	183	129	18200
NOT REPORTED	108	2	2	5	7	10	6	19	21	16	20	20600
DON'T KNOW	176	12	7	12	22	18	13	20	23	14	35	16200
NOT REPORTED	240	23	17	18	27	19	10	39	33	33	22	15800
RENTER OCCUPIED	22 827	2 955	3 452	2 758	3 587	2 913	1 708	2 680	1 378	918	479	8900
NO FUSE OR SWITCH BLOWOUTS	20 004	2 696	3 066	2 427	3 154	2 525	1 466	2 286	1 166	801	418	8700
WITH FUSE OR SWITCH BLOWOUTS	2 424	217	329	275	377	333	212	343	190	102	45	10100
1 TIME	1 263	125	181	144	190	174	101	173	100	51	22	9900
2 TIMES	478	48	54	50	85	67	43	75	27	18	12	10100
3 TIMES OR MORE	642	42	89	74	98	89	68	83	57	32	10	10500
NOT REPORTED	42	2	5	7	5	2	-	12	7	-	2	12100
DON'T KNOW	102	21	19	12	16	13	4	6	2	2	8	6900
NOT REPORTED	296	21	38	43	40	42	27	44	19	14	8	10300
UNITS OCCUPIED LAST WINTER	61 000	4 761	6 001	5 233	6 936	6 345	4 658	9 108	6 755	6 653	4 549	13200
HEATING EQUIPMENT												
OWNER OCCUPIED	43 934	2 463	3 275	3 180	4 405	4 200	3 410	7 102	5 744	5 963	4 191	15700
WITH HEATING EQUIPMENT	43 757	2 454	3 272	3 173	4 388	4 186	3 390	7 084	5 720	5 926	4 165	15700
NO BREAKDOWNS	40 859	2 293	3 059	2 972	4 096	3 933	3 153	6 606	5 324	5 552	3 870	15700
WITH BREAKDOWNS	2 520	126	184	176	240	223	200	423	353	329	266	16300
1 TIME	1 837	90	135	112	175	151	149	319	257	258	191	16700
2 TIMES	369	17	22	36	39	42	27	61	45	37	44	15200
3 TIMES	134	5	9	17	9	15	12	19	17	17	13	14800
4 TIMES OR MORE	123	10	12	10	16	10	6	20	16	10	13	13700
NOT REPORTED	57	5	5	1	1	5	6	4	18	7	6	20700
NOT REPORTED	378	35	29	25	52	31	36	54	43	45	28	13700
NO HEATING EQUIPMENT	176	9	3	7	17	13	20	18	24	38	27	20000
RENTER OCCUPIED	17 066	2 297	2 726	2 053	2 532	2 145	1 248	2 007	1 011	689	358	8700
WITH HEATING EQUIPMENT	16 889	2 267	2 694	2 027	2 510	2 127	1 239	1 990	996	681	358	8700
NO BREAKDOWNS	14 933	2 052	2 382	1 800	2 192	1 869	1 080	1 775	859	607	318	8700
WITH BREAKDOWNS	1 655	180	274	184	278	205	144	187	120	56	27	9000
1 TIME	833	95	133	98	149	112	77	77	53	26	13	8800
2 TIMES	325	39	61	29	49	39	23	44	23	12	6	9100
3 TIMES	194	16	34	21	38	19	17	26	15	7	2	9100
4 TIMES OR MORE	268	24	40	33	37	28	25	41	26	9	6	10100
NOT REPORTED	35	6	6	4	5	7	2	-	3	2	-	...
NOT REPORTED	301	35	38	43	40	53	16	27	17	18	13	9500
NO HEATING EQUIPMENT	177	30	32	26	23	17	9	17	15	9	-	7100
INSUFFICIENT HEAT												
ADDITIONAL HEAT SOURCE:												
OWNER OCCUPIED	43 934	2 463	3 275	3 180	4 405	4 200	3 410	7 102	5 744	5 963	4 191	15700
WITH SPECIFIED HEATING EQUIPMENT[1]	40 646	1 923	2 752	2 797	3 941	3 884	3 147	6 759	5 541	5 803	4 099	16400
NO ADDITIONAL HEAT SOURCE USED	37 472	1 720	2 512	2 549	3 588	3 560	2 891	6 254	5 173	5 419	3 806	16500
USED KITCHEN STOVE, FIREPLACE, OR PORTABLE HEATER	2 956	178	225	241	326	305	236	476	339	351	279	14600
NOT REPORTED	218	26	15	7	27	19	19	29	29	33	14	14500
LACKING SPECIFIED HEATING EQUIPMENT OR NONE	3 287	540	523	383	464	316	263	342	204	160	92	8300
RENTER OCCUPIED	17 066	2 297	2 726	2 053	2 532	2 145	1 248	2 007	1 011	689	358	8700
WITH SPECIFIED HEATING EQUIPMENT[1]	15 154	1 775	2 354	1 811	2 227	1 977	1 149	1 891	960	663	348	9200
NO ADDITIONAL HEAT SOURCE USED	12 539	1 443	1 891	1 469	1 866	1 604	964	1 612	813	575	302	9400
USED KITCHEN STOVE, FIREPLACE, OR PORTABLE HEATER	2 374	313	429	303	339	325	163	257	132	74	38	8300
NOT REPORTED	242	19	34	39	21	46	21	22	15	14	8	10400
LACKING SPECIFIED HEATING EQUIPMENT OR NONE	1 912	522	372	242	305	168	100	116	51	27	9	5500
ROOMS LACKING SPECIFIED HEAT SOURCE:												
OWNER OCCUPIED	43 934	2 463	3 275	3 180	4 405	4 200	3 410	7 102	5 744	5 963	4 191	15700
WITH SPECIFIED HEATING EQUIPMENT[1]	40 646	1 923	2 752	2 797	3 941	3 884	3 147	6 759	5 541	5 803	4 099	16400
NO ROOMS LACKING AIR DUCTS, REGISTERS, RADIATORS, OR HEATERS	32 115	1 253	1 861	1 993	2 870	2 902	2 483	5 432	4 610	5 050	3 662	17500
ROOMS LACKING AIR DUCTS, REGISTERS, RADIATORS, OR HEATERS	8 129	640	855	772	1 034	943	637	1 255	894	707	393	12600
1 ROOM	2 445	115	187	192	259	257	188	389	340	314	203	15300
2 ROOMS	1 998	187	248	217	293	227	147	271	183	149	73	10600
3 ROOMS OR MORE	3 687	338	419	364	481	459	303	594	370	244	115	11300
NOT REPORTED	402	30	37	32	37	40	26	73	37	46	45	15000
LACKING SPECIFIED HEATING EQUIPMENT OR NONE	3 287	540	523	383	464	316	263	342	204	160	92	8300

[1]EXCLUDES ROOM HEATERS WITHOUT FLUE OR VENT, FIREPLACES, STOVES, AND PORTABLE HEATERS.

TABLE A-3. INCOME OF FAMILIES AND PRIMARY INDIVIDUALS BY TENURE AND FAILURES IN PLUMBING FACILITIES AND EQUIPMENT: 1977--CONTINUED

(NUMBERS IN THOUSANDS. DATA BASED ON SAMPLE, SEE TEXT. FOR MINIMUM BASE FOR DERIVED FIGURES (PERCENT, MEDIAN, ETC.) AND MEANING OF SYMBOLS, SEE TEXT)

UNITED STATES TOTAL	TOTAL	LESS THAN $3,000	$3,000 TO $4,999	$5,000 TO $6,999	$7,000 TO $9,999	$10,000 TO $12,499	$12,500 TO $14,999	$15,000 TO $19,999	$20,000 TO $24,999	$25,000 TO $34,999	$35,000 OR MORE	MEDIAN (DOLLARS)
UNITS OCCUPIED LAST WINTER--CONTINUED												
INSUFFICIENT HEAT--CONTINUED												
ROOMS LACKING SPECIFIED HEAT SOURCE--CONTINUED												
RENTER OCCUPIED	17 066	2 297	2 726	2 053	2 532	2 145	1 248	2 007	1 011	689	358	8700
WITH SPECIFIED HEATING EQUIPMENT[1]	15 154	1 775	2 354	1 811	2 227	1 977	1 149	1 891	960	663	348	9200
NO ROOMS LACKING AIR DUCTS, REGISTERS, RADIATORS, OR HEATERS	11 210	1 254	1 721	1 250	1 573	1 466	862	1 470	764	555	295	9600
ROOMS LACKING AIR DUCTS, REGISTERS, RADIATORS, OR HEATERS	3 785	503	611	542	630	488	271	404	184	101	50	8100
1 ROOM	1 306	159	208	193	240	154	76	151	65	40	19	8200
2 ROOMS	1 200	162	198	160	200	151	99	129	56	30	14	8200
3 ROOMS OR MORE	1 280	183	205	189	190	183	96	124	63	32	17	8000
NOT REPORTED	159	17	22	19	24	22	16	17	11	6	3	9600
LACKING SPECIFIED HEATING EQUIPMENT OR NONE	1 912	522	372	242	305	168	100	116	51	27	9	5500
CLOSURE OF ROOMS:												
OWNER OCCUPIED	43 934	2 463	3 275	3 180	4 405	4 200	3 410	7 102	5 744	5 963	4 191	15700
WITH HEATING EQUIPMENT	43 757	2 454	3 272	3 173	4 388	4 186	3 390	7 084	5 720	5 926	4 165	15700
NO ROOMS CLOSED	41 514	2 187	2 975	2 938	4 109	3 939	3 221	6 823	5 515	5 753	4 055	16000
CLOSED CERTAIN ROOMS	1 948	245	278	225	244	219	143	218	163	130	83	9800
LIVING ROOM ONLY	74	9	11	7	11	11	6	6	3	7	3	9900
DINING ROOM ONLY	20	4	3	2	3	3	1	1	2	-	2	...
1 OR MORE BEDROOMS ONLY	1 273	166	194	162	163	139	100	147	87	70	44	9100
OTHER ROOMS OR COMBINATION	506	63	61	51	56	57	29	56	57	47	30	11000
NOT REPORTED	74	3	8	3	11	9	6	8	13	7	4	13200
NOT REPORTED	295	22	19	11	35	28	26	43	43	43	28	15900
NO HEATING EQUIPMENT	176	9	3	7	17	13	20	18	24	38	27	20000
RENTER OCCUPIED	17 066	2 297	2 726	2 053	2 532	2 145	1 248	2 007	1 011	689	358	8700
WITH HEATING EQUIPMENT	16 889	2 267	2 694	2 027	2 510	2 127	1 239	1 990	996	681	358	8700
NO ROOMS CLOSED	15 408	2 014	2 432	1 820	2 298	1 953	1 153	1 852	922	633	331	8900
CLOSED CERTAIN ROOMS	1 226	226	227	172	188	128	70	108	58	31	15	6900
LIVING ROOM ONLY	100	16	29	21	11	6	2	10	4	2	-	5500
DINING ROOM ONLY	22	2	2	3	2	3	-	2	3	2	2	...
1 OR MORE BEDROOMS ONLY	788	144	147	108	115	68	60	61	36	17	12	6900
OTHER ROOMS OR COMBINATION	278	61	44	39	55	25	9	26	10	8	2	6800
NOT REPORTED	37	2	5	2	6	5	-	8	6	3	-	11900
NOT REPORTED	255	27	35	34	24	46	16	30	16	17	11	10400
NO HEATING EQUIPMENT	177	30	32	26	23	17	9	17	15	9	-	7100

[1]EXCLUDES ROOM HEATERS WITHOUT FLUE OR VENT, FIREPLACES, STOVES, AND PORTABLE HEATERS.

TABLE A-3. INCOME OF FAMILIES AND PRIMARY INDIVIDUALS BY TENURE AND FAILURES IN PLUMBING FACILITIES AND EQUIPMENT: 1977--CONTINUED

(NUMBERS IN THOUSANDS. DATA BASED ON SAMPLE, SEE TEXT. FOR MINIMUM BASE FOR DERIVED FIGURES (PERCENT, MEDIAN, ETC.) AND MEANING OF SYMBOLS, SEE TEXT)

UNITED STATES INSIDE STANDARD METROPOLITAN STATISTICAL AREAS	TOTAL	LESS THAN $3,000	$3,000 TO $4,999	$5,000 TO $6,999	$7,000 TO $9,999	$10,000 TO $12,499	$12,500 TO $14,999	$15,000 TO $19,999	$20,000 TO $24,999	$25,000 TO $34,999	$35,000 OR MORE	MEDIAN (DOLLARS)
UNITS OCCUPIED 3 MONTHS OR LONGER	47 705	3 277	4 408	3 897	5 293	4 893	3 575	7 185	5 530	5 679	3 967	14000
WATER SUPPLY												
OWNER OCCUPIED	30 364	1 230	1 822	1 864	2 610	2 667	2 253	5 009	4 417	4 923	3 571	17700
WITH PIPED WATER INSIDE STRUCTURE	30 326	1 217	1 810	1 858	2 605	2 665	2 252	5 009	4 417	4 922	3 571	17700
NO BREAKDOWNS	29 604	1 167	1 768	1 789	2 540	2 600	2 196	4 910	4 323	4 828	3 483	17800
WITH BREAKDOWNS	511	36	23	45	50	50	46	74	65	62	59	15300
UNUSABLE 6 CONSECUTIVE HOURS OR LONGER:												
1 TIME	376	26	18	34	41	37	37	51	48	51	34	14700
2 TIMES	77	7	3	4	7	8	4	14	13	5	12	17100
3 TIMES OR MORE	58	2	2	7	3	5	5	9	5	5	13	17000
NOT REPORTED	-	-	-	-	-	-	-	-	-	-	-	-
DON'T KNOW	40	5	4	-	-	4	-	6	5	7	9	21200
NOT REPORTED	170	9	14	25	15	10	11	19	23	25	20	15500
REASON FOR BREAKDOWN:												
PROBLEMS INSIDE BUILDING	87	4	6	9	9	10	11	10	5	8	14	13800
PROBLEMS OUTSIDE BUILDING	414	30	17	34	41	41	34	62	60	51	44	15800
NOT REPORTED	11	2	-	2	-	-	1	2	1	3	1	...
NO PIPED WATER INSIDE STRUCTURE	39	13	12	5	4	2	1	-	-	1	-	4000
RENTER OCCUPIED	17 341	2 048	2 586	2 034	2 683	2 226	1 322	2 176	1 114	756	396	9200
WITH PIPED WATER INSIDE STRUCTURE	17 294	2 025	2 577	2 031	2 679	2 223	1 322	2 173	1 114	755	395	9300
NO BREAKDOWNS	16 599	1 967	2 491	1 948	2 572	2 107	1 257	2 092	1 060	725	380	9200
WITH BREAKDOWNS	467	48	51	47	75	71	52	56	38	21	6	10400
UNUSABLE 6 CONSECUTIVE HOURS OR LONGER:												
1 TIME	308	30	37	26	44	51	40	38	18	19	5	10800
2 TIMES	74	10	5	10	14	9	7	9	8	2	2	9800
3 TIMES OR MORE	81	9	9	10	15	11	5	10	13	-	-	9600
NOT REPORTED	3	-	-	2	2	-	-	-	-	-	-	...
DON'T KNOW	60	1	3	13	8	10	3	9	6	5	-	11000
NOT REPORTED	168	9	32	23	23	34	9	15	10	4	9	9600
REASON FOR BREAKDOWN:												
PROBLEMS INSIDE BUILDING	213	26	22	25	39	26	17	25	20	7	5	9500
PROBLEMS OUTSIDE BUILDING	227	20	25	18	32	42	32	28	18	11	2	11100
NOT REPORTED	27	2	4	4	3	4	4	3	-	3	-	...
NO PIPED WATER INSIDE STRUCTURE	47	22	9	3	5	2	1	3	-	1	1	3300
SEWAGE DISPOSAL												
OWNER OCCUPIED	30 364	1 230	1 822	1 864	2 610	2 667	2 253	5 009	4 417	4 923	3 571	17700
WITH PUBLIC SEWER, SEPTIC TANK, OR CESSPOOL	30 293	1 208	1 803	1 857	2 600	2 661	2 248	5 009	4 415	4 922	3 571	17800
NO BREAKDOWNS	29 618	1 173	1 751	1 802	2 544	2 613	2 202	4 889	4 314	4 821	3 508	17800
WITH BREAKDOWNS	352	17	19	27	27	30	26	55	59	59	31	17600
UNUSABLE 6 CONSECUTIVE HOURS OR LONGER:												
1 TIME	270	10	15	20	19	22	21	47	43	45	26	17800
2 TIMES	39	2	-	3	3	4	2	1	9	11	5	22800
3 TIMES OR MORE	36	3	4	4	3	4	2	6	6	3	-	...
NOT REPORTED	6	2	-	-	2	-	-	-	2	-	-	...
DON'T KNOW	14	2	5	-	-	-	2	3	-	1	2	...
NOT REPORTED	309	16	27	27	30	18	17	62	41	41	30	16600
WITH CHEMICAL TOILET, PRIVY, OR OTHER MEANS	71	21	19	7	9	6	5	1	1	1	-	4500
RENTER OCCUPIED	17 341	2 048	2 586	2 034	2 683	2 226	1 322	2 176	1 114	756	396	9200
WITH PUBLIC SEWER, SEPTIC TANK, OR CESSPOOL	17 269	2 018	2 574	2 023	2 677	2 221	1 322	2 171	1 114	755	395	9300
NO BREAKDOWNS	16 871	1 985	2 517	1 976	2 618	2 161	1 296	2 119	1 082	737	380	9200
WITH BREAKDOWNS	172	14	25	13	32	14	16	26	18	9	5	10300
UNUSABLE 6 CONSECUTIVE HOURS OR LONGER:												
1 TIME	122	11	17	10	22	8	15	22	11	4	3	10500
2 TIMES	21	1	3	-	2	3	-	2	5	3	2	...
3 TIMES OR MORE	23	1	5	2	9	2	-	2	2	-	-	...
NOT REPORTED	6	2	-	1	-	-	1	-	-	2	-	...
DON'T KNOW	9	2	2	-	-	2	2	-	2	-	2	...
NOT REPORTED	217	17	31	34	27	44	8	25	12	10	9	10000
WITH CHEMICAL TOILET, PRIVY, OR OTHER MEANS	71	30	12	11	6	5	1	6	-	1	1	4000
TYPE OF SEWAGE DISPOSAL												
OWNER OCCUPIED	30 364	1 230	1 822	1 864	2 610	2 667	2 253	5 009	4 417	4 923	3 571	17700
WITH PUBLIC SEWER	23 973	922	1 412	1 469	2 050	2 136	1 778	3 865	3 528	3 966	2 849	17900
1 OR MORE BREAKDOWNS	228	14	13	19	19	20	17	32	38	36	21	16900
WITH SEPTIC TANK OR CESSPOOL	6 320	286	391	388	551	525	470	1 144	887	956	722	17400
1 OR MORE BREAKDOWNS	124	3	6	8	8	11	9	23	21	24	10	18500
RENTER OCCUPIED	17 341	2 048	2 586	2 034	2 683	2 226	1 322	2 176	1 114	756	396	9200
WITH PUBLIC SEWER	16 133	1 905	2 451	1 875	2 500	2 053	1 212	2 021	1 033	712	370	9200
1 OR MORE BREAKDOWNS	142	9	21	10	25	11	15	21	18	8	5	11400
WITH SEPTIC TANK OR CESSPOOL	1 137	112	124	148	177	167	110	150	81	43	25	10100
1 OR MORE BREAKDOWNS	30	5	4	4	7	3	1	5	1	1	-	...
FLUSH TOILET												
OWNER OCCUPIED	30 364	1 230	1 822	1 864	2 610	2 667	2 253	5 009	4 417	4 923	3 571	17700
WITH ALL PLUMBING FACILITIES	30 203	1 185	1 771	1 849	2 592	2 656	2 245	5 005	4 410	4 922	3 567	17800
WITH ONLY 1 FLUSH TOILET	13 775	817	1 297	1 260	1 674	1 595	1 280	2 363	1 664	1 312	513	13000
NO BREAKDOWNS IN FLUSH TOILET	13 366	800	1 268	1 210	1 620	1 565	1 252	2 287	1 595	1 266	502	12900
WITH BREAKDOWNS IN FLUSH TOILET	285	12	23	34	37	19	18	58	48	30	6	15000
UNUSABLE 6 CONSECUTIVE HOURS OR LONGER:												
1 TIME	216	5	17	23	24	14	13	50	42	26	3	16300
2 TIMES	33	7	-	6	3	2	2	5	3	3	2	...
3 TIMES	15	-	2	1	4	2	-	2	3	-	-	...
4 TIMES OR MORE	19	-	3	4	3	2	3	2	-	-	2	...
NOT REPORTED	2	-	-	-	2	-	-	-	-	-	-	...
NOT REPORTED	124	6	5	16	16	11	11	18	21	16	4	14300
REASON FOR BREAKDOWN:												
PROBLEMS INSIDE BUILDING	147	4	15	15	14	11	12	26	32	16	3	15700
PROBLEMS OUTSIDE BUILDING	123	7	7	19	20	6	6	25	17	14	1	13200
NOT REPORTED	15	-	2	-	3	2	-	6	-	-	2	...
LACKING SOME OR ALL PLUMBING FACILITIES	161	45	50	15	18	11	8	4	6	1	3	4400

TABLE A-3. INCOME OF FAMILIES AND PRIMARY INDIVIDUALS BY TENURE AND FAILURES IN PLUMBING FACILITIES AND EQUIPMENT: 1977--CONTINUED

(NUMBERS IN THOUSANDS. DATA BASED ON SAMPLE, SEE TEXT. FOR MINIMUM BASE FOR DERIVED FIGURES (PERCENT, MEDIAN, ETC.) AND MEANING OF SYMBOLS, SEE TEXT)

UNITED STATES INSIDE STANDARD METROPOLITAN STATISTICAL AREAS	TOTAL	LESS THAN $3,000	$3,000 TO $4,999	$5,000 TO $6,999	$7,000 TO $9,999	$10,000 TO $12,499	$12,500 TO $14,999	$15,000 TO $19,999	$20,000 TO $24,999	$25,000 TO $34,999	$35,000 OR MORE	MEDIAN (DOLLARS)
UNITS OCCUPIED 3 MONTHS OR LONGER--CON.												
FLUSH TOILET--CON.												
RENTER OCCUPIED	17 341	2 048	2 586	2 034	2 683	2 226	1 322	2 176	1 114	756	396	9200
WITH ALL PLUMBING FACILITIES	16 927	1 900	2 465	1 985	2 652	2 205	1 310	2 152	1 111	754	394	9400
WITH ONLY 1 FLUSH TOILET	14 548	1 790	2 324	1 839	2 327	1 917	1 088	1 737	820	482	225	8700
NO BREAKDOWNS IN FLUSH TOILET	13 944	1 699	2 211	1 768	2 239	1 832	1 046	1 674	783	470	222	8700
WITH BREAKDOWNS IN FLUSH TOILET	468	76	91	51	73	53	36	52	26	8	2	7600
UNUSABLE 6 CONSECUTIVE HOURS OR LONGER:												
1 TIME	310	45	67	35	45	34	26	34	18	7	-	7500
2 TIMES	81	16	12	6	13	13	7	9	1	2	2	8400
3 TIMES	28	7	3	2	5	2	2	3	5	-	-	...
4 TIMES OR MORE	47	8	9	8	8	4	1	7	2	-	-	6600
NOT REPORTED	2	-	-	-	2	-	-	-	-	-	-	...
NOT REPORTED	136	14	22	21	14	32	6	11	11	4	2	9500
REASON FOR BREAKDOWN:												
PROBLEMS INSIDE BUILDING	340	61	74	39	44	37	26	34	17	7	2	6800
PROBLEMS OUTSIDE BUILDING	112	12	17	11	25	14	10	14	8	2	-	8900
NOT REPORTED	16	3	-	1	5	2	-	4	1	-	-	...
LACKING SOME OR ALL PLUMBING FACILITIES	414	148	121	48	31	21	13	24	3	2	2	4000
ELECTRIC FUSE BLOWOUTS												
OWNER OCCUPIED	30 364	1 230	1 822	1 864	2 610	2 667	2 253	5 009	4 417	4 923	3 571	17700
NO FUSE OR SWITCH BLOWOUTS	26 408	1 126	1 683	1 666	2 322	2 345	1 968	4 389	3 790	4 158	2 961	17400
WITH FUSE OR SWITCH BLOWOUTS	3 712	92	128	177	260	308	275	589	585	737	562	20200
1 TIME	2 143	59	68	107	154	161	158	345	357	425	310	20300
2 TIMES	786	23	29	39	38	70	62	124	112	158	130	20300
3 TIMES OR MORE	711	9	29	28	63	71	50	110	103	142	107	19800
NOT REPORTED	72	1	2	2	4	6	6	10	14	12	15	21800
DON'T KNOW	116	5	5	7	10	11	7	12	19	10	30	20400
NOT REPORTED	129	7	6	14	18	3	3	20	23	17	18	18300
RENTER OCCUPIED	17 341	2 048	2 586	2 034	2 683	2 226	1 322	2 176	1 114	756	396	9200
NO FUSE OR SWITCH BLOWOUTS	15 290	1 875	2 291	1 807	2 381	1 953	1 139	1 874	955	666	350	9100
WITH FUSE OR SWITCH BLOWOUTS	1 759	145	254	190	260	237	165	261	141	75	32	10300
1 TIME	928	84	140	102	144	121	80	133	73	36	16	9900
2 TIMES	335	33	44	33	43	50	34	55	18	16	9	10800
3 TIMES OR MORE	461	27	66	50	69	65	51	62	43	23	6	10700
NOT REPORTED	35	2	4	5	3	2	-	11	7	-	2	...
DON'T KNOW	75	15	13	11	13	3	4	5	2	2	8	6700
NOT REPORTED	216	13	29	25	30	33	15	37	16	14	6	10900
UNITS OCCUPIED LAST WINTER	41 197	2 741	3 813	3 326	4 418	4 114	3 044	6 236	4 869	5 055	3 581	14300
HEATING EQUIPMENT												
OWNER OCCUPIED	28 192	1 168	1 775	1 797	2 491	2 482	2 067	4 606	4 053	4 473	3 281	17500
WITH HEATING EQUIPMENT	28 027	1 161	1 773	1 790	2 477	2 469	2 049	4 588	4 028	4 438	3 254	17500
NO BREAKDOWNS	26 192	1 090	1 676	1 677	2 309	2 328	1 905	4 297	3 732	4 154	3 024	17500
WITH BREAKDOWNS	1 617	59	88	99	137	123	122	261	266	250	211	18500
1 TIME	1 182	45	66	57	102	83	92	193	193	203	148	18800
2 TIMES	235	3	14	24	23	23	15	38	35	23	37	17000
3 TIMES	83	1	1	13	3	7	8	12	14	13	11	18500
4 TIMES OR MORE	81	7	6	4	10	6	4	16	11	7	9	16100
NOT REPORTED	37	2	2	-	-	3	3	2	14	4	6	...
NOT REPORTED	218	13	9	14	30	18	22	30	29	34	20	15600
NO HEATING EQUIPMENT	165	7	1	7	15	13	18	18	24	35	27	20700
RENTER OCCUPIED	13 005	1 573	2 038	1 530	1 927	1 632	977	1 630	816	582	300	9100
WITH HEATING EQUIPMENT	12 849	1 549	2 012	1 508	1 906	1 617	968	1 613	802	573	300	9100
NO BREAKDOWNS	11 276	1 376	1 759	1 326	1 661	1 421	841	1 431	678	515	267	9100
WITH BREAKDOWNS	1 355	146	226	148	213	160	116	166	110	46	24	9200
1 TIME	636	73	104	74	108	80	62	59	47	18	11	8900
2 TIMES	277	35	50	24	39	32	18	41	21	11	6	9300
3 TIMES	169	13	29	18	28	16	14	26	15	7	2	9500
4 TIMES OR MORE	239	18	36	28	34	25	21	40	24	8	5	10400
NOT REPORTED	34	6	6	4	5	6	2	-	3	2	-	...
NOT REPORTED	219	27	27	34	31	37	11	17	13	12	9	9000
NO HEATING EQUIPMENT	156	24	26	21	21	14	9	17	15	9	-	7900
INSUFFICIENT HEAT												
ADDITIONAL HEAT SOURCE:												
OWNER OCCUPIED	28 192	1 168	1 775	1 797	2 491	2 482	2 067	4 606	4 053	4 473	3 281	17500
WITH SPECIFIED HEATING EQUIPMENT[1]	26 904	992	1 625	1 658	2 314	2 355	1 950	4 465	3 947	4 374	3 224	17900
NO ADDITIONAL HEAT SOURCE USED	24 994	910	1 497	1 522	2 125	2 182	1 803	4 144	3 707	4 102	3 001	18000
USED KITCHEN STOVE, FIREPLACE, OR PORTABLE HEATER	1 799	74	126	131	177	166	134	306	222	250	212	16500
NOT REPORTED	112	8	2	5	12	6	12	15	19	22	10	18500
LACKING SPECIFIED HEATING EQUIPMENT OR NONE	1 288	176	149	139	177	127	117	141	105	99	57	10100
RENTER OCCUPIED	13 005	1 573	2 038	1 530	1 927	1 632	977	1 630	816	582	300	9100
WITH SPECIFIED HEATING EQUIPMENT[1]	12 003	1 330	1 858	1 397	1 771	1 540	914	1 555	784	558	296	9400
NO ADDITIONAL HEAT SOURCE USED	9 974	1 084	1 479	1 132	1 504	1 266	766	1 335	656	493	257	9600
USED KITCHEN STOVE, FIREPLACE, OR PORTABLE HEATER	1 858	231	358	234	255	239	133	206	114	57	32	8200
NOT REPORTED	170	15	22	31	12	35	16	14	12	9	6	10400
LACKING SPECIFIED HEATING EQUIPMENT OR NONE	1 002	242	180	133	156	91	63	75	33	24	5	6200
ROOMS LACKING SPECIFIED HEAT SOURCE:												
OWNER OCCUPIED	28 192	1 168	1 775	1 797	2 491	2 482	2 067	4 606	4 053	4 473	3 281	17500
WITH SPECIFIED HEATING EQUIPMENT[1]	26 904	992	1 625	1 658	2 314	2 355	1 950	4 465	3 947	4 374	3 224	17900
NO ROOMS LACKING AIR DUCTS, REGISTERS, RADIATORS, OR HEATERS	22 113	730	1 191	1 244	1 759	1 817	1 604	3 668	3 346	3 849	2 906	18700
ROOMS LACKING AIR DUCTS, REGISTERS, RADIATORS, OR HEATERS	4 523	245	412	398	530	510	331	751	574	490	281	13700
1 ROOM	1 514	54	101	117	144	148	95	238	228	230	161	17100
2 ROOMS	1 106	71	123	115	152	124	81	179	108	111	41	11900
3 ROOMS OR MORE	1 903	120	189	167	235	238	155	334	238	148	79	12500
NOT REPORTED	268	17	23	16	25	28	14	47	27	35	37	16200
LACKING SPECIFIED HEATING EQUIPMENT OR NONE	1 288	176	149	139	177	127	117	141	105	99	57	10100

[1]EXCLUDES ROOM HEATERS WITHOUT FLUE OR VENT, FIREPLACES, STOVES, AND PORTABLE HEATERS.

TABLE A-3. INCOME OF FAMILIES AND PRIMARY INDIVIDUALS BY TENURE AND FAILURES IN PLUMBING FACILITIES AND EQUIPMENT: 1977--CONTINUED

(NUMBERS IN THOUSANDS. DATA BASED ON SAMPLE, SEE TEXT. FOR MINIMUM BASE FOR DERIVED FIGURES (PERCENT, MEDIAN, ETC.) AND MEANING OF SYMBOLS, SEE TEXT)

UNITED STATES INSIDE STANDARD METROPOLITAN STATISTICAL AREAS	TOTAL	LESS THAN $3,000	$3,000 TO $4,999	$5,000 TO $6,999	$7,000 TO $9,999	$10,000 TO $12,499	$12,500 TO $14,999	$15,000 TO $19,999	$20,000 TO $24,999	$25,000 TO $34,999	$35,000 OR MORE	MEDIAN (DOLLARS)
UNITS OCCUPIED LAST WINTER--CONTINUED												
INSUFFICIENT HEAT--CONTINUED												
ROOMS LACKING SPECIFIED HEAT SOURCE--CONTINUED												
RENTER OCCUPIED	13 005	1 573	2 038	1 530	1 927	1 632	977	1 630	816	582	300	9100
WITH SPECIFIED HEATING EQUIPMENT[1]	12 003	1 330	1 858	1 397	1 771	1 540	914	1 555	784	558	296	9400
NO ROOMS LACKING AIR DUCTS, REGISTERS, RADIATORS, OR HEATERS	9 290	1 018	1 420	1 003	1 312	1 200	713	1 240	643	482	258	9800
ROOMS LACKING AIR DUCTS, REGISTERS, RADIATORS, OR HEATERS	2 584	300	419	381	438	325	187	299	129	70	36	8300
1 ROOM	985	105	154	147	176	115	59	130	51	32	16	8500
2 ROOMS	841	92	133	119	151	111	73	93	42	17	11	8500
3 ROOMS OR MORE	758	103	132	114	111	99	55	77	37	21	9	7800
NOT REPORTED	129	12	19	13	21	15	14	15	11	6	2	9800
LACKING SPECIFIED HEATING EQUIPMENT OR NONE	1 002	242	180	133	156	91	63	75	33	24	5	6200
CLOSURE OF ROOMS:												
OWNER OCCUPIED	28 192	1 168	1 775	1 797	2 491	2 482	2 067	4 606	4 053	4 473	3 281	17500
WITH HEATING EQUIPMENT	28 027	1 161	1 773	1 790	2 477	2 469	2 049	4 588	4 028	4 438	3 254	17500
NO ROOMS CLOSED	26 868	1 079	1 652	1 682	2 347	2 344	1 959	4 441	3 898	4 313	3 171	17700
CLOSED CERTAIN ROOMS	979	74	114	120	110	110	74	119	103	94	62	11600
LIVING ROOM ONLY	38	2	4	3	7	5	4	2	2	7	3	11200
DINING ROOM ONLY	12	2	2	1	2	2	-	-	-	-	2	...
1 OR MORE BEDROOMS ONLY	601	48	86	82	63	71	44	82	54	43	28	10700
OTHER ROOMS OR COMBINATION	285	20	19	30	31	26	21	33	41	39	25	14400
NOT REPORTED	44	2	3	3	6	6	5	2	7	6	4	13500
NOT REPORTED	179	7	7	7	20	14	16	28	27	30	21	18200
NO HEATING EQUIPMENT	165	7	1	7	15	13	16	18	24	35	27	20700
RENTER OCCUPIED	13 005	1 573	2 038	1 530	1 927	1 632	977	1 630	816	582	300	9100
WITH HEATING EQUIPMENT	12 849	1 549	2 012	1 508	1 906	1 617	968	1 613	802	573	300	9100
NO ROOMS CLOSED	11 903	1 418	1 838	1 365	1 784	1 506	913	1 520	748	535	277	9200
CLOSED CERTAIN ROOMS	758	110	145	113	106	80	45	75	42	28	14	7300
LIVING ROOM ONLY	75	12	24	15	8	4	2	6	2	2	-	5100
DINING ROOM ONLY	18	2	2	3	2	2	-	2	3	2	2	...
1 OR MORE BEDROOMS ONLY	481	69	90	72	64	58	38	39	24	15	11	7500
OTHER ROOMS OR COMBINATION	157	25	27	21	29	13	5	22	9	6	1	7600
NOT REPORTED	27	2	3	2	4	3	-	7	4	3	-	...
NOT REPORTED	189	21	29	30	16	32	10	18	12	10	9	9600
NO HEATING EQUIPMENT	156	24	26	21	21	14	9	17	15	9	-	7900

[1] EXCLUDES ROOM HEATERS WITHOUT FLUE OR VENT, FIREPLACES, STOVES, AND PORTABLE HEATERS.

TABLE A-3. INCOME OF FAMILIES AND PRIMARY INDIVIDUALS BY TENURE AND FAILURES IN PLUMBING FACILITIES AND EQUIPMENT: 1977--CONTINUED

(NUMBERS IN THOUSANDS. DATA BASED ON SAMPLE, SEE TEXT. FOR MINIMUM BASE FOR DERIVED FIGURES (PERCENT, MEDIAN, ETC.) AND MEANING OF SYMBOLS, SEE TEXT)

UNITED STATES INSIDE STANDARD METROPOLITAN STATISTICAL AREAS IN CENTRAL CITIES	TOTAL	LESS THAN $3,000	$3,000 TO $4,999	$5,000 TO $6,999	$7,000 TO $9,999	$10,000 TO $12,499	$12,500 TO $14,999	$15,000 TO $19,999	$20,000 TO $24,999	$25,000 TO $34,999	$35,000 OR MORE	MEDIAN (DOLLARS)
UNITS OCCUPIED 3 MONTHS OR LONGER	21 319	2 000	2 597	2 110	2 682	2 329	1 564	2 967	1 950	1 930	1 192	11400
WATER SUPPLY												
OWNER OCCUPIED	11 029	525	819	827	1 122	1 078	844	1 825	1 418	1 570	1 001	15800
WITH PIPED WATER INSIDE STRUCTURE	11 028	525	817	827	1 122	1 078	844	1 825	1 418	1 570	1 001	15800
NO BREAKDOWNS	10 867	518	805	805	1 108	1 053	831	1 809	1 393	1 555	989	15900
WITH BREAKDOWNS	98	5	5	14	7	17	9	10	15	12	5	13000
UNUSABLE 6 CONSECUTIVE HOURS OR LONGER:												
1 TIME	73	3	3	12	7	13	6	7	10	10	2	12100
2 TIMES	17	2	2	-	-	4	2	3	2	2	2	...
3 TIMES OR MORE	8	-	-	2	-	-	2	-	3	-	2	...
NOT REPORTED	-	-	-	-	-	-	-	-	-	-	-	-
DON'T KNOW	5	-	-	-	-	2	-	-	3	-	-	...
NOT REPORTED	58	2	7	8	7	7	4	6	6	4	7	11700
REASON FOR BREAKDOWN:												
PROBLEMS INSIDE BUILDING	36	2	3	2	5	4	7	5	2	3	3	...
PROBLEMS OUTSIDE BUILDING	61	4	2	10	2	13	2	5	13	8	2	12600
NOT REPORTED	2	-	-	2	-	-	-	-	-	-	-	...
NO PIPED WATER INSIDE STRUCTURE	2	-	2	-	-	-	-	-	-	-	-	...
RENTER OCCUPIED	10 290	1 475	1 778	1 283	1 560	1 251	720	1 141	532	360	191	8200
WITH PIPED WATER INSIDE STRUCTURE	10 282	1 470	1 778	1 281	1 558	1 251	720	1 141	532	360	191	8200
NO BREAKDOWNS	9 930	1 428	1 734	1 234	1 503	1 194	692	1 112	506	347	180	8100
WITH BREAKDOWNS	229	35	24	25	36	35	21	21	16	11	3	9500
UNUSABLE 6 CONSECUTIVE HOURS OR LONGER:												
1 TIME	150	24	15	15	23	29	15	10	8	11	2	9800
2 TIMES	37	7	2	5	7	2	5	5	3	-	2	...
3 TIMES OR MORE	42	5	7	5	7	5	2	7	5	-	-	8700
NOT REPORTED	-	-	-	-	-	-	-	-	-	-	-	-
DON'T KNOW	28	-	2	10	5	3	2	3	3	-	-	...
NOT REPORTED	54	7	18	11	13	18	5	5	7	2	8	9400
REASON FOR BREAKDOWN:												
PROBLEMS INSIDE BUILDING	135	23	17	15	23	14	10	11	12	7	3	8600
PROBLEMS OUTSIDE BUILDING	83	10	7	8	13	18	10	8	5	3	-	10400
NOT REPORTED	12	2	-	2	-	4	2	2	-	2	-	...
NO PIPED WATER INSIDE STRUCTURE	8	4	-	2	2	-	-	-	-	-	-	...
SEWAGE DISPOSAL												
OWNER OCCUPIED	11 029	525	819	827	1 122	1 078	844	1 825	1 418	1 570	1 001	15800
WITH PUBLIC SEWER, SEPTIC TANK, OR CESSPOOL	11 028	525	817	827	1 122	1 078	844	1 825	1 418	1 570	1 001	15800
NO BREAKDOWNS	10 813	510	796	807	1 103	1 060	835	1 784	1 391	1 544	984	15800
WITH BREAKDOWNS	115	14	7	12	10	12	7	15	17	13	8	13700
UNUSABLE 6 CONSECUTIVE HOURS OR LONGER:												
1 TIME	84	7	5	10	8	7	5	15	10	12	5	15000
2 TIMES	17	2	-	-	2	2	2	-	5	2	3	...
3 TIMES OR MORE	10	3	2	2	-	3	-	-	-	-	-	...
NOT REPORTED	3	2	-	-	-	-	-	-	2	-	-	...
DON'T KNOW	7	-	3	-	-	-	2	2	-	-	-	...
NOT REPORTED	93	2	10	8	9	7	1	25	10	12	9	16900
WITH CHEMICAL TOILET, PRIVY, OR OTHER MEANS	2	-	2	-	-	-	-	-	-	-	-	...
RENTER OCCUPIED	10 290	1 475	1 778	1 283	1 560	1 251	720	1 141	532	360	191	8200
WITH PUBLIC SEWER, SEPTIC TANK, OR CESSPOOL	10 282	1 470	1 778	1 281	1 558	1 251	720	1 141	532	360	191	8200
NO BREAKDOWNS	10 076	1 453	1 740	1 256	1 532	1 221	705	1 115	517	354	183	8200
WITH BREAKDOWNS	82	5	13	5	13	5	10	18	8	2	3	12300
UNUSABLE 6 CONSECUTIVE HOURS OR LONGER:												
1 TIME	54	3	8	3	7	3	8	15	5	-	2	13200
2 TIMES	15	-	3	-	2	2	-	2	3	2	2	...
3 TIMES OR MORE	10	-	2	2	5	-	-	2	-	-	-	...
NOT REPORTED	3	2	-	-	-	-	1	-	-	-	-	...
DON'T KNOW	3	-	2	-	-	-	2	-	-	-	-	...
NOT REPORTED	121	12	23	20	13	25	3	8	6	5	5	8200
WITH CHEMICAL TOILET, PRIVY, OR OTHER MEANS	8	4	-	2	2	-	-	-	-	-	-	...
TYPE OF SEWAGE DISPOSAL												
OWNER OCCUPIED	11 029	525	819	827	1 122	1 078	844	1 825	1 418	1 570	1 001	15800
WITH PUBLIC SEWER	10 547	498	769	797	1 086	1 051	812	1 732	1 345	1 506	951	15800
1 OR MORE BREAKDOWNS	108	14	7	12	10	10	7	15	12	13	8	13100
WITH SEPTIC TANK OR CESSPOOL	481	27	48	31	35	27	32	93	73	64	49	17100
1 OR MORE BREAKDOWNS	7	-	-	-	-	2	-	-	5	-	-	...
RENTER OCCUPIED	10 290	1 475	1 778	1 283	1 560	1 251	720	1 141	532	360	191	8200
WITH PUBLIC SEWER	10 201	1 457	1 766	1 268	1 547	1 242	712	1 136	527	357	190	8200
1 OR MORE BREAKDOWNS	80	5	13	5	13	5	10	16	8	2	3	11900
WITH SEPTIC TANK OR CESSPOOL	81	14	12	13	11	9	8	5	5	3	2	7600
1 OR MORE BREAKDOWNS	2	-	-	-	-	-	-	2	-	-	-	...
FLUSH TOILET												
OWNER OCCUPIED	11 029	525	819	827	1 122	1 078	844	1 825	1 418	1 570	1 001	15800
WITH ALL PLUMBING FACILITIES	11 002	520	805	824	1 119	1 078	844	1 825	1 417	1 570	994	15800
WITH ONLY 1 FLUSH TOILET	5 705	397	598	598	743	700	522	914	602	452	176	11800
NO BREAKDOWNS IN FLUSH TOILET	5 550	388	586	583	722	693	509	887	568	442	173	11800
WITH BREAKDOWNS IN FLUSH TOILET	108	7	12	12	14	2	10	21	20	7	3	14300
UNUSABLE 6 CONSECUTIVE HOURS OR LONGER:												
1 TIME	76	2	9	7	9	2	7	19	15	5	2	15900
2 TIMES	16	5	-	2	3	-	-	-	3	2	-	...
3 TIMES	3	-	-	-	-	-	-	2	2	-	-	...
4 TIMES OR MORE	12	-	3	3	-	-	3	-	-	-	2	...
NOT REPORTED	2	-	-	-	2	-	-	-	-	-	-	...
NOT REPORTED	46	2	-	3	7	5	3	7	14	4	2	17000
REASON FOR BREAKDOWN:												
PROBLEMS INSIDE BUILDING	67	3	11	7	4	2	7	10	17	5	2	15200
PROBLEMS OUTSIDE BUILDING	33	3	-	5	7	-	3	9	3	2	-	...
NOT REPORTED	9	-	2	-	3	-	-	2	-	-	2	...
LACKING SOME OR ALL PLUMBING FACILITIES	27	5	14	3	2	-	-	-	2	-	2	...

TABLE A-3. INCOME OF FAMILIES AND PRIMARY INDIVIDUALS BY TENURE AND FAILURES IN PLUMBING FACILITIES AND EQUIPMENT: 1977--CONTINUED

(NUMBERS IN THOUSANDS. DATA BASED ON SAMPLE, SEE TEXT. FOR MINIMUM BASE FOR DERIVED FIGURES (PERCENT, MEDIAN, ETC.) AND MEANING OF SYMBOLS, SEE TEXT)

UNITED STATES INSIDE STANDARD METROPOLITAN STATISTICAL AREAS IN CENTRAL CITIES	TOTAL	LESS THAN $3,000	$3,000 TO $4,999	$5,000 TO $6,999	$7,000 TO $9,999	$10,000 TO $12,499	$12,500 TO $14,999	$15,000 TO $19,999	$20,000 TO $24,999	$25,000 TO $34,999	$35,000 OR MORE	MEDIAN (DOLLARS)
UNITS OCCUPIED 3 MONTHS OR LONGER--CON.												
FLUSH TOILET--CON.												
RENTER OCCUPIED	10 290	1 475	1 778	1 283	1 560	1 251	720	1 141	532	360	191	8200
WITH ALL PLUMBING FACILITIES	10 029	1 377	1 700	1 255	1 540	1 239	711	1 128	532	358	190	8300
WITH ONLY 1 FLUSH TOILET	8 961	1 315	1 613	1 180	1 368	1 116	593	966	420	266	124	7800
NO BREAKDOWNS IN FLUSH TOILET	8 579	1 249	1 533	1 137	1 313	1 066	570	931	402	258	120	7800
WITH BREAKDOWNS IN FLUSH TOILET	298	56	64	30	45	30	23	30	12	7	2	6900
UNUSABLE 6 CONSECUTIVE HOURS OR LONGER:												
1 TIME	203	30	44	22	31	21	18	21	10	5	-	7600
2 TIMES	47	12	10	4	5	7	5	2	-	2	2	6000
3 TIMES	17	7	3	-	3	-	-	2	2	-	-	...
4 TIMES OR MORE	29	7	7	5	3	2	-	5	-	-	-	...
NOT REPORTED	2	-	-	-	2	-	-	-	-	-	-	...
NOT REPORTED	84	10	17	13	10	20	-	5	6	2	2	7700
REASON FOR BREAKDOWN:												
PROBLEMS INSIDE BUILDING	243	53	54	25	30	25	20	22	8	5	2	6200
PROBLEMS OUTSIDE BUILDING	47	-	10	5	13	5	3	5	4	2	-	8900
NOT REPORTED	8	3	-	-	2	2	-	3	-	-	-	...
LACKING SOME OR ALL PLUMBING FACILITIES	260	97	78	28	20	12	9	13	-	2	1	3800
ELECTRIC FUSE BLOWOUTS												
OWNER OCCUPIED	11 029	525	819	827	1 122	1 078	844	1 825	1 418	1 570	1 001	15800
NO FUSE OR SWITCH BLOWOUTS	9 684	485	755	736	989	951	733	1 606	1 245	1 333	851	15600
WITH FUSE OR SWITCH BLOWOUTS	1 261	37	57	85	121	124	109	211	159	225	132	17300
1 TIME	698	27	34	49	63	49	58	111	90	142	76	18100
2 TIMES	281	5	12	22	22	36	25	48	32	47	33	16900
3 TIMES OR MORE	261	5	10	14	35	36	24	51	33	33	20	15700
NOT REPORTED	20	-	2	-	2	3	2	2	3	3	4	...
DON'T KNOW	42	2	3	3	5	2	2	3	3	6	12	21100
NOT REPORTED	42	2	3	3	7	2	-	5	11	5	5	19700
RENTER OCCUPIED	10 290	1 475	1 778	1 283	1 560	1 251	720	1 141	532	360	191	8200
NO FUSE OR SWITCH BLOWOUTS	9 118	1 351	1 544	1 137	1 391	1 100	631	1 002	463	330	169	8100
WITH FUSE OR SWITCH BLOWOUTS	1 010	102	205	127	143	131	82	123	61	23	11	8500
1 TIME	537	62	109	73	82	66	38	60	34	7	6	7900
2 TIMES	187	22	35	22	23	26	12	31	7	5	3	8800
3 TIMES OR MORE	265	19	58	31	36	39	31	24	15	11	2	9100
NOT REPORTED	20	-	3	2	2	-	-	8	5	-	-	...
DON'T KNOW	46	12	9	3	10	3	2	2	2	-	6	7200
NOT REPORTED	114	10	20	15	15	16	5	15	7	7	5	9400
UNITS OCCUPIED LAST WINTER	18 235	1 657	2 234	1 785	2 228	1 938	1 326	2 605	1 712	1 689	1 062	11600
HEATING EQUIPMENT												
OWNER OCCUPIED	10 296	503	807	808	1 080	1 004	785	1 708	1 293	1 398	911	15500
WITH HEATING EQUIPMENT	10 230	501	807	806	1 076	994	776	1 703	1 283	1 386	898	15500
NO BREAKDOWNS	9 557	478	756	752	1 020	928	719	1 595	1 192	1 294	822	15400
WITH BREAKDOWNS	574	19	44	49	42	52	48	94	77	79	72	16800
1 TIME	418	14	37	25	33	40	34	70	55	60	51	16900
2 TIMES	78	2	5	16	7	8	5	7	5	11	11	13000
3 TIMES	32	-	-	7	-	-	5	7	5	5	4	...
4 TIMES OR MORE	34	2	2	2	2	2	2	9	8	3	3	...
NOT REPORTED	12	2	-	-	-	2	2	-	4	-	3	...
NOT REPORTED	98	4	7	5	14	14	10	14	14	13	3	13700
NO HEATING EQUIPMENT	67	2	-	2	3	10	9	5	10	12	13	21200
RENTER OCCUPIED	7 939	1 154	1 426	977	1 148	934	541	897	419	291	150	8100
WITH HEATING EQUIPMENT	7 850	1 139	1 409	964	1 137	926	536	891	410	288	150	8100
NO BREAKDOWNS	6 845	1 014	1 218	841	974	815	477	778	349	252	128	8100
WITH BREAKDOWNS	886	111	170	107	142	96	55	108	53	28	15	8200
1 TIME	364	56	74	53	56	41	28	31	15	5	5	7000
2 TIMES	204	31	42	17	29	20	12	28	12	8	5	8300
3 TIMES	127	7	29	13	23	12	5	22	10	5	2	8900
4 TIMES OR MORE	167	14	24	20	29	19	10	27	13	8	3	9700
NOT REPORTED	23	3	2	3	5	5	-	-	3	2	-	...
NOT REPORTED	119	15	20	17	20	15	3	5	9	8	8	8200
NO HEATING EQUIPMENT	89	15	18	13	12	8	5	7	8	3	-	6800
INSUFFICIENT HEAT												
ADDITIONAL HEAT SOURCE:												
OWNER OCCUPIED	10 296	503	807	808	1 080	1 004	785	1 708	1 293	1 398	911	15500
WITH SPECIFIED HEATING EQUIPMENT[1]	9 758	419	743	744	1 004	938	737	1 659	1 257	1 371	886	15900
NO ADDITIONAL HEAT SOURCE USED	9 042	394	690	681	925	851	664	1 549	1 185	1 281	821	16000
USED KITCHEN STOVE, FIREPLACE, OR PORTABLE HEATER	672	23	52	63	73	82	66	106	62	82	63	14100
NOT REPORTED	44	2	-	-	6	5	7	4	10	6	2	17500
LACKING SPECIFIED HEATING EQUIPMENT OR NONE	538	83	64	64	76	66	48	49	36	28	25	9300
RENTER OCCUPIED	7 939	1 154	1 426	977	1 148	934	541	897	419	291	150	8100
WITH SPECIFIED HEATING EQUIPMENT[1]	7 325	1 003	1 306	892	1 049	880	515	856	397	277	150	8300
NO ADDITIONAL HEAT SOURCE USED	5 962	812	1 005	702	865	720	425	728	332	244	129	8600
USED KITCHEN STOVE, FIREPLACE, OR PORTABLE HEATER	1 265	181	283	171	180	142	83	124	58	26	15	7000
NOT REPORTED	97	10	19	18	5	18	6	3	7	5	6	8200
LACKING SPECIFIED HEATING EQUIPMENT OR NONE	614	151	120	86	99	54	26	41	22	15	-	5800
ROOMS LACKING SPECIFIED HEAT SOURCE:												
OWNER OCCUPIED	10 296	503	807	808	1 080	1 004	785	1 708	1 293	1 398	911	15500
WITH SPECIFIED HEATING EQUIPMENT[1]	9 758	419	743	744	1 004	938	737	1 659	1 257	1 371	886	15900
NO ROOMS LACKING AIR DUCTS, REGISTERS, RADIATORS, OR HEATERS	7 694	301	549	564	739	675	586	1 280	1 033	1 175	791	16700
ROOMS LACKING AIR DUCTS, REGISTERS, RADIATORS, OR HEATERS	1 962	110	184	173	251	253	146	352	215	187	89	12700
1 ROOM	623	25	47	44	69	61	43	111	90	81	53	16000
2 ROOMS	513	32	49	50	84	63	42	86	41	54	12	11700
3 ROOMS OR MORE	826	53	88	80	98	130	61	156	85	52	24	11800
NOT REPORTED	102	9	10	7	13	10	5	26	9	8	5	13600
LACKING SPECIFIED HEATING EQUIPMENT OR NONE	538	83	64	64	76	66	48	49	36	28	25	9300

[1]EXCLUDES ROOM HEATERS WITHOUT FLUE OR VENT, FIREPLACES, STOVES, AND PORTABLE HEATERS.

TABLE A-3. INCOME OF FAMILIES AND PRIMARY INDIVIDUALS BY TENURE AND FAILURES IN PLUMBING FACILITIES AND EQUIPMENT: 1977--CONTINUED

(NUMBERS IN THOUSANDS. DATA BASED ON SAMPLE, SEE TEXT. FOR MINIMUM BASE FOR DERIVED FIGURES (PERCENT, MEDIAN, ETC.) AND MEANING OF SYMBOLS, SEE TEXT)

UNITED STATES INSIDE STANDARD METROPOLITAN STATISTICAL AREAS IN CENTRAL CITIES	TOTAL	LESS THAN $3,000	$3,000 TO $4,999	$5,000 TO $6,999	$7,000 TO $9,999	$10,000 TO $12,499	$12,500 TO $14,999	$15,000 TO $19,999	$20,000 TO $24,999	$25,000 TO $34,999	$35,000 OR MORE	MEDIAN (DOLLARS)
UNITS OCCUPIED LAST WINTER--CONTINUED												
INSUFFICIENT HEAT--CONTINUED												
ROOMS LACKING SPECIFIED HEAT SOURCE--CONTINUED												
RENTER OCCUPIED	7 939	1 154	1 426	977	1 148	934	541	897	419	291	150	8100
WITH SPECIFIED HEATING EQUIPMENT[1]	7 325	1 003	1 306	892	1 049	880	515	856	397	277	150	8300
NO ROOMS LACKING AIR DUCTS, REGISTERS, RADIATORS, OR HEATERS	5 718	785	1 017	659	789	689	399	678	334	239	129	8500
ROOMS LACKING AIR DUCTS, REGISTERS, RADIATORS, OR HEATERS	1 529	213	271	224	250	179	109	168	58	35	21	7700
1 ROOM	579	76	96	90	99	51	35	84	24	18	5	7800
2 ROOMS	484	66	87	58	87	69	38	41	18	10	10	8100
3 ROOMS OR MORE	466	71	87	75	65	59	36	42	17	6	7	7000
NOT REPORTED	78	5	18	9	10	11	7	10	5	3	-	9100
LACKING SPECIFIED HEATING EQUIPMENT OR NONE	614	151	120	86	99	54	26	41	22	15	-	5800
CLOSURE OF ROOMS:												
OWNER OCCUPIED	10 296	503	807	808	1 080	1 004	785	1 708	1 293	1 398	911	15500
WITH HEATING EQUIPMENT	10 230	501	807	806	1 076	994	776	1 703	1 283	1 386	898	15500
NO ROOMS CLOSED	9 758	473	757	749	1 017	927	741	1 651	1 225	1 342	875	15600
CLOSED CERTAIN ROOMS	397	23	46	56	46	58	27	42	47	37	15	11200
LIVING ROOM ONLY	20	-	2	2	5	3	2	-	2	3	2	...
DINING ROOM ONLY	5	2	2	-	-	2	-	-	-	-	-	...
1 OR MORE BEDROOMS ONLY	253	18	35	39	24	43	15	32	22	15	9	10600
OTHER ROOMS OR COMBINATION	99	3	5	14	15	7	8	8	18	15	5	14200
NOT REPORTED	20	-	2	2	2	3	2	2	5	3	-	...
NOT REPORTED	75	5	3	2	13	9	8	10	10	8	7	14400
NO HEATING EQUIPMENT	67	2	-	2	3	10	9	5	10	12	13	21200
RENTER OCCUPIED	7 939	1 154	1 426	977	1 148	934	541	897	419	291	150	8100
WITH HEATING EQUIPMENT	7 850	1 139	1 409	964	1 137	926	536	891	410	288	150	8100
NO ROOMS CLOSED	7 237	1 051	1 273	863	1 062	862	508	841	377	265	134	8200
CLOSED CERTAIN ROOMS	514	75	110	88	70	51	24	43	26	18	8	6600
LIVING ROOM ONLY	57	9	20	14	7	2	-	5	2	-	-	5000
DINING ROOM ONLY	10	-	2	3	-	-	-	-	3	2	-	...
1 OR MORE BEDROOMS ONLY	318	48	63	54	40	41	20	23	10	10	8	6800
OTHER ROOMS OR COMBINATION	106	17	24	15	20	5	4	10	8	3	-	6600
NOT REPORTED	23	2	2	2	3	3	-	5	3	3	-	...
NOT REPORTED	99	13	25	13	5	13	3	7	7	5	8	6700
NO HEATING EQUIPMENT	89	15	16	13	12	8	5	7	8	3	-	6800

[1]EXCLUDES ROOM HEATERS WITHOUT FLUE OR VENT, FIREPLACES, STOVES, AND PORTABLE HEATERS.

TABLE A-3. INCOME OF FAMILIES AND PRIMARY INDIVIDUALS BY TENURE AND FAILURES IN PLUMBING FACILITIES AND EQUIPMENT: 1977--CONTINUED

(NUMBERS IN THOUSANDS. DATA BASED ON SAMPLE, SEE TEXT. FOR MINIMUM BASE FOR DERIVED FIGURES (PERCENT, MEDIAN, ETC.) AND MEANING OF SYMBOLS, SEE TEXT)

UNITED STATES INSIDE STANDARD METROPOLITAN STATISTICAL AREAS NOT IN CENTRAL CITIES	TOTAL	LESS THAN $3,000	$3,000 TO $4,999	$5,000 TO $6,999	$7,000 TO $9,999	$10,000 TO $12,499	$12,500 TO $14,999	$15,000 TO $19,999	$20,000 TO $24,999	$25,000 TO $34,999	$35,000 OR MORE	MEDIAN (DOLLARS)
UNITS OCCUPIED 3 MONTHS OR LONGER	26 386	1 278	1 811	1 787	2 611	2 564	2 012	4 219	3 580	3 749	2 774	16300
WATER SUPPLY												
OWNER OCCUPIED												
WITH PIPED WATER INSIDE STRUCTURE	19 335	705	1 003	1 036	1 488	1 589	1 409	3 184	2 998	3 353	2 570	18600
NO BREAKDOWNS	19 298	692	992	1 031	1 483	1 587	1 408	3 184	2 998	3 352	2 570	18900
WITH BREAKDOWNS	18 738	649	963	983	1 432	1 547	1 365	3 101	2 930	3 273	2 494	18900
UNUSABLE 6 CONSECUTIVE HOURS OR LONGER:	413	31	18	32	44	34	37	64	50	50	54	16000
1 TIME	304	23	15	22	34	24	31	44	37	41	32	15300
2 TIMES	60	6	1	4	7	4	2	11	11	4	10	17900
3 TIMES OR MORE	49	2	2	5	3	5	3	9	2	5	12	16600
NOT REPORTED	-	-	-	-	-	-	-	-	-	-	-	-
DON'T KNOW	35	5	4	-	-	2	-	6	2	7	9	...
NOT REPORTED	113	7	7	16	8	3	7	13	17	21	13	18100
REASON FOR BREAKDOWN:												
PROBLEMS INSIDE BUILDING	51	2	2	8	4	6	4	5	3	5	11	14500
PROBLEMS OUTSIDE BUILDING	353	26	16	24	40	28	32	57	46	43	43	16000
NOT REPORTED	10	2	-	-	-	-	1	2	1	3	1	...
NO PIPED WATER INSIDE STRUCTURE	37	13	10	5	4	2	1	-	-	1	-	...
RENTER OCCUPIED												
WITH PIPED WATER INSIDE STRUCTURE	7 051	573	809	751	1 124	975	603	1 035	582	396	205	10700
NO BREAKDOWNS	7 012	555	800	750	1 120	972	602	1 032	582	395	204	10700
WITH BREAKDOWNS	6 669	538	757	714	1 069	913	565	980	555	378	200	10700
UNUSABLE 6 CONSECUTIVE HOURS OR LONGER:	237	13	27	22	38	36	31	35	22	9	3	11300
1 TIME	157	6	22	11	21	23	26	28	9	8	3	12000
2 TIMES	38	3	3	5	8	7	3	4	5	2	-	10200
3 TIMES OR MORE	39	4	2	5	8	6	3	3	8	-	-	10400
NOT REPORTED	3	-	-	2	2	-	-	-	-	-	-	...
DON'T KNOW	31	1	2	2	3	7	1	6	2	5	-	...
NOT REPORTED	74	2	14	12	10	16	4	10	3	2	1	9600
REASON FOR BREAKDOWN:												
PROBLEMS INSIDE BUILDING	78	3	5	10	16	13	7	13	9	-	2	10800
PROBLEMS OUTSIDE BUILDING	144	10	18	9	19	23	22	20	13	8	2	11700
NOT REPORTED	15	-	4	2	3	-	2	2	-	2	-	...
NO PIPED WATER INSIDE STRUCTURE	39	18	9	1	3	2	1	3	-	1	1	3400
SEWAGE DISPOSAL												
OWNER OCCUPIED												
WITH PUBLIC SEWER, SEPTIC TANK, OR CESSPOOL	19 335	705	1 003	1 036	1 488	1 589	1 409	3 184	2 998	3 353	2 570	18800
NO BREAKDOWNS	19 266	684	986	1 030	1 479	1 583	1 403	3 183	2 997	3 352	2 570	18900
WITH BREAKDOWNS	18 805	664	955	995	1 441	1 553	1 367	3 105	2 924	3 277	2 524	18900
UNUSABLE 6 CONSECUTIVE HOURS OR LONGER:	237	3	12	15	17	19	20	39	43	46	23	19000
1 TIME	186	3	10	10	11	16	16	32	33	34	21	19100
2 TIMES	22	-	-	3	1	2	1	1	4	9	2	...
3 TIMES OR MORE	26	-	2	2	3	1	2	6	6	3	-	...
NOT REPORTED	2	-	-	-	2	-	-	-	-	-	-	...
DON'T KNOW	7	2	2	-	-	-	-	1	-	1	2	...
NOT REPORTED	216	14	17	19	21	11	16	38	31	28	21	16300
WITH CHEMICAL TOILET, PRIVY, OR OTHER MEANS	69	21	17	7	9	6	5	1	1	1	-	4500
RENTER OCCUPIED												
WITH PUBLIC SEWER, SEPTIC TANK, OR CESSPOOL	7 051	573	809	751	1 124	975	603	1 035	582	396	205	10700
NO BREAKDOWNS	6 987	547	797	742	1 119	970	602	1 029	582	395	204	10700
WITH BREAKDOWNS	6 795	532	777	720	1 087	941	591	1 004	565	383	197	10800
UNUSABLE 6 CONSECUTIVE HOURS OR LONGER:	90	9	12	8	19	9	6	8	10	7	2	9600
1 TIME	68	7	9	7	15	5	6	8	6	4	2	9300
2 TIMES	6	1	-	-	-	2	-	1	2	2	-	...
3 TIMES OR MORE	13	1	3	-	4	2	-	-	2	-	-	...
NOT REPORTED	3	-	-	1	-	-	-	-	-	2	-	...
DON'T KNOW	6	2	-	-	-	2	-	-	2	-	2	...
NOT REPORTED	96	5	8	14	13	19	5	17	5	5	4	11000
WITH CHEMICAL TOILET, PRIVY, OR OTHER MEANS	64	25	12	9	5	5	1	6	-	1	1	4100
TYPE OF SEWAGE DISPOSAL												
OWNER OCCUPIED												
WITH PUBLIC SEWER	19 335	705	1 003	1 036	1 488	1 589	1 409	3 184	2 998	3 353	2 570	18800
1 OR MORE BREAKDOWNS	13 426	424	643	672	964	1 085	966	2 132	2 183	2 461	1 897	19600
WITH SEPTIC TANK OR CESSPOOL	120	-	6	7	9	10	11	17	26	22	12	20100
1 OR MORE BREAKDOWNS	5 839	259	343	358	515	498	438	1 051	814	891	672	17400
RENTER OCCUPIED	117	3	6	8	8	9	9	23	16	24	10	18200
WITH PUBLIC SEWER	7 051	573	809	751	1 124	975	603	1 035	582	396	205	10700
1 OR MORE BREAKDOWNS	5 932	449	685	607	953	812	500	885	506	356	180	10800
WITH SEPTIC TANK OR CESSPOOL	62	4	8	5	12	5	6	5	9	6	2	11000
1 OR MORE BREAKDOWNS	1 056	99	112	135	166	158	102	145	76	40	24	10300
FLUSH TOILET	29	5	4	4	7	3	1	4	1	1	-	...
OWNER OCCUPIED												
WITH ALL PLUMBING FACILITIES	19 335	705	1 003	1 036	1 488	1 589	1 409	3 184	2 998	3 353	2 570	18600
WITH ONLY 1 FLUSH TOILET	19 202	665	966	1 025	1 473	1 578	1 401	3 180	2 994	3 352	2 568	18900
NO BREAKDOWNS IN FLUSH TOILET	8 070	421	699	661	931	895	758	1 449	1 062	859	335	13900
WITH BREAKDOWNS IN FLUSH TOILET	7 816	412	683	627	899	872	744	1 401	1 026	824	330	13900
UNUSABLE 6 CONSECUTIVE HOURS OR LONGER:	176	5	11	22	23	17	7	37	28	23	3	15400
1 TIME	140	3	9	16	16	12	6	30	27	21	1	16500
2 TIMES	17	2	-	4	-	1	2	5	-	2	2	...
3 TIMES	12	-	2	1	4	2	-	-	2	-	-	...
4 TIMES OR MORE	7	-	-	1	3	2	-	2	-	-	-	...
NOT REPORTED	-	-	-	-	-	-	-	-	-	-	-	-
NOT REPORTED	78	4	5	13	10	6	7	11	8	12	2	13000
REASON FOR BREAKDOWN:												
PROBLEMS INSIDE BUILDING	80	1	4	8	10	9	5	16	15	10	2	16000
PROBLEMS OUTSIDE BUILDING	90	4	7	14	13	6	3	17	13	12	1	13400
NOT REPORTED	7	-	-	-	-	2	-	4	-	-	-	...
LACKING SOME OR ALL PLUMBING FACILITIES	133	40	37	12	15	11	8	4	5	1	2	4500

TABLE A-3. INCOME OF FAMILIES AND PRIMARY INDIVIDUALS BY TENURE AND FAILURES IN PLUMBING FACILITIES AND EQUIPMENT: 1977--CONTINUED

(NUMBERS IN THOUSANDS. DATA BASED ON SAMPLE, SEE TEXT. FOR MINIMUM BASE FOR DERIVED FIGURES (PERCENT, MEDIAN, ETC.) AND MEANING OF SYMBOLS, SEE TEXT)

UNITED STATES INSIDE STANDARD METROPOLITAN STATISTICAL AREAS NOT IN CENTRAL CITIES	TOTAL	LESS THAN $3,000	$3,000 TO $4,999	$5,000 TO $6,999	$7,000 TO $9,999	$10,000 TO $12,499	$12,500 TO $14,999	$15,000 TO $19,999	$20,000 TO $24,999	$25,000 TO $34,999	$35,000 OR MORE	MEDIAN (DOLLARS)
UNITS OCCUPIED 3 MONTHS OR LONGER--CON.												
FLUSH TOILET--CON.												
RENTER OCCUPIED	7 051	573	809	751	1 124	975	603	1 035	582	396	205	10700
WITH ALL PLUMBING FACILITIES	6 898	523	766	731	1 112	965	599	1 025	579	395	204	10800
WITH ONLY 1 FLUSH TOILET	5 587	475	711	659	959	801	495	771	400	216	101	10000
NO BREAKDOWNS IN FLUSH TOILET	5 365	450	678	631	926	765	476	743	381	212	101	10000
WITH BREAKDOWNS IN FLUSH TOILET	170	20	27	21	29	23	13	22	14	2	-	8800
UNUSABLE 6 CONSECUTIVE HOURS OR LONGER:												
1 TIME	107	14	23	14	14	12	8	12	7	2	-	7500
2 TIMES	34	4	2	3	8	6	3	7	1	-	-	...
3 TIMES	11	-	-	2	2	2	2	2	3	-	-	...
4 TIMES OR MORE	18	2	2	2	5	2	1	2	2	-	-	...
NOT REPORTED	-	-	-	-	-	-	-	-	-	-	-	-
NOT REPORTED	52	4	6	7	4	12	6	6	5	2	-	11100
REASON FOR BREAKDOWN:												
PROBLEMS INSIDE BUILDING	98	8	21	14	14	12	6	12	9	2	-	8300
PROBLEMS OUTSIDE BUILDING	65	12	6	6	12	9	6	9	4	-	-	9000
NOT REPORTED	8	-	-	1	3	2	-	1	1	-	-	...
LACKING SOME OR ALL PLUMBING FACILITIES	153	50	43	20	12	9	4	10	3	1	1	4200
ELECTRIC FUSE BLOWOUTS												
OWNER OCCUPIED	19 335	705	1 003	1 036	1 486	1 589	1 409	3 184	2 998	3 353	2 570	18800
NO FUSE OR SWITCH BLOWOUTS	16 723	641	927	930	1 333	1 394	1 235	2 783	2 545	2 825	2 110	18400
WITH FUSE OR SWITCH BLOWOUTS	2 451	55	71	91	139	184	166	378	426	512	429	21700
1 TIME	1 445	32	34	58	91	112	100	234	266	284	234	21100
2 TIMES	505	18	17	17	17	35	36	76	80	111	97	22300
3 TIMES OR MORE	450	4	19	14	29	35	26	59	70	108	67	22900
NOT REPORTED	52	1	-	2	2	2	4	8	10	8	11	22200
DON'T KNOW	74	3	2	3	5	10	5	8	15	4	18	20200
NOT REPORTED	86	6	3	12	11	1	3	14	12	12	12	17800
RENTER OCCUPIED	7 051	573	809	751	1 124	975	603	1 035	582	396	205	10700
NO FUSE OR SWITCH BLOWOUTS	6 172	524	747	670	990	852	508	872	492	336	181	10500
WITH FUSE OR SWITCH BLOWOUTS	750	43	49	63	117	105	82	138	81	52	21	12500
1 TIME	391	22	31	30	62	54	41	73	39	30	9	12300
2 TIMES	148	11	8	11	21	23	22	24	12	11	6	12500
3 TIMES OR MORE	196	9	8	19	32	26	19	38	29	11	4	12900
NOT REPORTED	15	2	1	3	2	2	-	3	2	-	2	...
DON'T KNOW	27	3	5	8	3	-	2	3	-	2	2	...
NOT REPORTED	103	3	9	10	14	17	10	22	9	7	1	12200
UNITS OCCUPIED LAST WINTER	22 962	1 084	1 579	1 541	2 190	2 176	1 718	3 631	3 157	3 366	2 519	16600
HEATING EQUIPMENT												
OWNER OCCUPIED	17 896	666	967	989	1 412	1 478	1 282	2 898	2 760	3 075	2 369	18700
WITH HEATING EQUIPMENT	17 797	660	967	984	1 400	1 475	1 272	2 885	2 746	3 051	2 356	18700
NO BREAKDOWNS	16 634	611	920	925	1 289	1 400	1 186	2 702	2 540	2 860	2 201	18700
WITH BREAKDOWNS	1 043	40	44	50	96	71	75	167	191	171	138	19400
1 TIME	764	32	29	32	69	43	58	122	138	143	97	19900
2 TIMES	157	2	9	9	16	15	10	31	30	11	26	18100
3 TIMES	50	1	1	6	3	7	3	5	9	8	8	19300
4 TIMES OR MORE	47	5	4	2	8	5	2	7	3	4	6	12100
NOT REPORTED	25	1	2	-	-	2	1	2	11	4	2	...
NOT REPORTED	120	9	2	9	16	4	11	16	15	21	17	17700
NO HEATING EQUIPMENT	99	5	1	5	11	3	10	13	14	23	13	20300
RENTER OCCUPIED	5 066	419	612	552	779	698	436	733	398	291	150	10600
WITH HEATING EQUIPMENT	4 999	409	604	544	769	692	432	722	392	285	150	10600
NO BREAKDOWNS	4 430	362	541	486	687	606	363	653	330	263	139	10600
WITH BREAKDOWNS	469	35	56	41	71	64	61	57	57	18	9	11300
1 TIME	272	17	30	21	52	40	34	27	32	13	6	11000
2 TIMES	73	5	8	7	9	12	5	13	9	3	1	11600
3 TIMES	41	6	1	5	5	5	9	4	5	2	-	12100
4 TIMES OR MORE	71	4	13	8	5	6	11	13	10	-	2	12600
NOT REPORTED	11	3	4	1	-	2	2	-	-	-	-	...
NOT REPORTED	100	12	7	17	12	22	8	12	5	4	2	10200
NO HEATING EQUIPMENT	67	9	8	8	9	6	4	10	6	5	-	9400
INSUFFICIENT HEAT												
ADDITIONAL HEAT SOURCE:												
OWNER OCCUPIED	17 896	666	967	989	1 412	1 478	1 282	2 898	2 760	3 075	2 369	18700
WITH SPECIFIED HEATING EQUIPMENT[1]	17 146	573	883	914	1 310	1 417	1 213	2 806	2 690	3 003	2 338	19000
NO ADDITIONAL HEAT SOURCE USED	15 952	516	807	841	1 200	1 332	1 139	2 595	2 521	2 821	2 180	19100
USED KITCHEN STOVE, FIREPLACE, OR PORTABLE HEATER	1 126	51	73	68	104	84	68	200	160	167	149	17600
NOT REPORTED	68	6	2	5	6	1	6	11	9	14	9	18600
LACKING SPECIFIED HEATING EQUIPMENT OR NONE	750	93	85	75	101	62	69	92	70	72	32	10900
RENTER OCCUPIED	5 066	419	612	552	779	698	436	733	398	291	150	10600
WITH SPECIFIED HEATING EQUIPMENT[1]	4 678	327	552	505	726	660	399	699	387	282	143	10900
NO ADDITIONAL HEAT SOURCE USED	4 012	272	474	429	640	546	340	607	326	249	128	10900
USED KITCHEN STOVE, FIREPLACE, OR PORTABLE HEATER	593	49	75	63	75	97	50	81	56	29	17	10900
NOT REPORTED	74	6	3	13	7	17	9	10	5	4	-	11300
LACKING SPECIFIED HEATING EQUIPMENT OR NONE	388	91	60	47	56	38	37	34	11	9	5	6800
ROOMS LACKING SPECIFIED HEAT SOURCE:												
OWNER OCCUPIED	17 896	666	967	989	1 412	1 478	1 282	2 898	2 760	3 075	2 369	18700
WITH SPECIFIED HEATING EQUIPMENT[1]	17 146	573	883	914	1 310	1 417	1 213	2 806	2 690	3 003	2 338	19000
NO ROOMS LACKING AIR DUCTS, REGISTERS, RADIATORS, OR HEATERS	14 419	429	641	680	1 019	1 142	1 018	2 388	2 313	2 674	2 114	19800
ROOMS LACKING AIR DUCTS, REGISTERS, RADIATORS, OR HEATERS	2 561	135	228	225	279	257	185	398	359	302	191	14600
1 ROOM	891	29	54	73	75	86	52	127	139	150	107	18000
2 ROOMS	593	39	73	65	68	62	39	92	67	57	29	12100
3 ROOMS OR MORE	1 077	67	101	87	136	109	94	179	153	96	55	13500
NOT REPORTED	167	8	13	9	12	18	10	21	18	26	32	18400
LACKING SPECIFIED HEATING EQUIPMENT OR NONE	750	93	85	75	101	62	69	92	70	72	32	10900

[1]EXCLUDES ROOM HEATERS WITHOUT FLUE OR VENT, FIREPLACES, STOVES, AND PORTABLE HEATERS.

TABLE A-3. INCOME OF FAMILIES AND PRIMARY INDIVIDUALS BY TENURE AND FAILURES IN PLUMBING FACILITIES AND EQUIPMENT: 1977--CONTINUED

(NUMBERS IN THOUSANDS. DATA BASED ON SAMPLE, SEE TEXT. FOR MINIMUM BASE FOR DERIVED FIGURES (PERCENT, MEDIAN, ETC.) AND MEANING OF SYMBOLS, SEE TEXT)

UNITED STATES INSIDE STANDARD METROPOLITAN STATISTICAL AREAS NOT IN CENTRAL CITIES	TOTAL	LESS THAN $3,000	$3,000 TO $4,999	$5,000 TO $6,999	$7,000 TO $9,999	$10,000 TO $12,499	$12,500 TO $14,999	$15,000 TO $19,999	$20,000 TO $24,999	$25,000 TO $34,999	$35,000 OR MORE	MEDIAN (DOLLARS)
UNITS OCCUPIED LAST WINTER--CONTINUED												
INSUFFICIENT HEAT--CONTINUED												
ROOMS LACKING SPECIFIED HEAT SOURCE--CONTINUED												
RENTER OCCUPIED	5 066	419	612	552	779	698	436	733	398	291	150	10600
WITH SPECIFIED HEATING EQUIPMENT[1]	4 678	327	552	505	722	660	399	699	387	282	145	10900
NO ROOMS LACKING AIR DUCTS, REGISTERS, RADIATORS, OR HEATERS	3 572	234	403	344	524	510	314	562	309	243	129	11400
ROOMS LACKING AIR DUCTS, REGISTERS, RADIATORS, OR HEATERS	1 056	87	148	157	187	146	78	132	71	35	15	9200
1 ROOM	406	29	58	57	77	63	24	46	27	14	11	9300
2 ROOMS	357	26	46	61	64	42	35	51	23	7	2	9200
3 ROOMS OR MORE	293	32	45	39	46	41	19	34	20	15	2	9000
NOT REPORTED	50	7	1	5	11	4	7	5	6	3	2	11000
LACKING SPECIFIED HEATING EQUIPMENT OR NONE	388	91	60	47	56	38	37	34	11	9	5	6800
CLOSURE OF ROOMS:												
OWNER OCCUPIED	17 896	666	967	989	1 412	1 478	1 282	2 898	2 760	3 075	2 369	18700
WITH HEATING EQUIPMENT	17 797	660	967	984	1 400	1 475	1 272	2 885	2 746	3 051	2 356	18700
NO ROOMS CLOSED	17 110	606	895	913	1 329	1 418	1 218	2 791	2 673	2 972	2 296	18900
CLOSED CERTAIN ROOMS	582	52	68	64	64	52	47	77	56	57	46	12100
LIVING ROOM ONLY	18	2	2	1	2	2	2	2	-	3	1	...
DINING ROOM ONLY	6	1	-	1	2	-	-	-	-	-	2	...
1 OR MORE BEDROOMS ONLY	349	30	50	44	39	27	29	50	32	28	20	11000
OTHER ROOMS OR COMBINATION	186	17	14	16	15	19	13	25	22	24	20	14600
NOT REPORTED	24	2	1	2	4	3	3	1	2	2	4	...
NOT REPORTED	104	2	4	6	7	6	7	18	17	23	15	20600
NO HEATING EQUIPMENT	99	5	1	5	11	3	10	13	14	23	13	20300
RENTER OCCUPIED	5 066	419	612	552	779	698	436	733	398	291	150	10600
WITH HEATING EQUIPMENT	4 999	409	604	544	769	692	432	722	392	285	150	10600
NO ROOMS CLOSED	4 666	367	565	502	722	644	405	679	371	270	143	10700
CLOSED CERTAIN ROOMS	244	35	35	24	37	29	20	32	15	10	6	9300
LIVING ROOM ONLY	17	4	4	2	2	2	2	1	-	2	-	...
DINING ROOM ONLY	8	2	-	-	2	2	-	2	-	-	2	...
1 OR MORE BEDROOMS ONLY	163	21	27	17	23	17	18	17	14	6	3	9100
OTHER ROOMS OR COMBINATION	52	9	3	5	10	8	1	12	1	3	1	9700
NOT REPORTED	4	-	1	-	1	-	-	2	1	-	-	...
NOT REPORTED	89	8	4	17	11	19	7	11	6	6	2	10700
NO HEATING EQUIPMENT	67	9	8	8	9	6	4	10	6	5	-	9400

[1]EXCLUDES ROOM HEATERS WITHOUT FLUE OR VENT, FIREPLACES, STOVES, AND PORTABLE HEATERS.

TABLE A-3. INCOME OF FAMILIES AND PRIMARY INDIVIDUALS BY TENURE AND FAILURES IN PLUMBING FACILITIES AND EQUIPMENT: 1977--CONTINUED

(NUMBERS IN THOUSANDS. DATA BASED ON SAMPLE, SEE TEXT. FOR MINIMUM BASE FOR DERIVED FIGURES (PERCENT, MEDIAN, ETC.) AND MEANING OF SYMBOLS, SEE TEXT)

UNITED STATES OUTSIDE STANDARD METROPOLITAN STATISTICAL AREAS	TOTAL	LESS THAN $3,000	$3,000 TO $4,999	$5,000 TO $6,999	$7,000 TO $9,999	$10,000 TO $12,499	$12,500 TO $14,999	$15,000 TO $19,999	$20,000 TO $24,999	$25,000 TO $34,999	$35,000 OR MORE	MEDIAN (DOLLARS)
UNITS OCCUPIED 3 MONTHS OR LONGER	22 387	2 256	2 429	2 176	2 954	2 558	1 871	3 216	2 089	1 783	1 054	11300
WATER SUPPLY												
OWNER OCCUPIED	16 901	1 349	1 563	1 452	2 051	1 871	1 485	2 713	1 825	1 621	971	12800
WITH PIPED WATER INSIDE STRUCTURE	16 695	1 265	1 525	1 432	2 021	1 859	1 479	2 701	1 823	1 619	971	12900
NO BREAKDOWNS	15 961	1 201	1 446	1 363	1 930	1 781	1 405	2 598	1 745	1 554	937	13000
WITH BREAKDOWNS	587	50	58	58	73	64	61	85	65	46	28	12200
UNUSABLE 6 CONSECUTIVE HOURS OR LONGER:												
1 TIME	423	38	39	44	45	47	50	58	47	32	23	12500
2 TIMES	74	6	7	5	9	6	5	10	12	9	4	14200
3 TIMES OR MORE	86	5	11	10	18	11	5	15	6	5	1	9800
NOT REPORTED	3	-	1	-	1	-	-	1	-	1	-	...
DON'T KNOW	31	2	4	2	5	2	2	6	3	2	2	...
NOT REPORTED	116	12	17	9	14	13	12	12	10	15	3	11300
REASON FOR BREAKDOWN:												
PROBLEMS INSIDE BUILDING	70	5	6	11	8	7	4	11	7	9	2	11800
PROBLEMS OUTSIDE BUILDING	493	42	49	45	62	54	54	72	55	35	23	12200
NOT REPORTED	24	3	3	2	2	2	3	2	2	3	1	...
NO PIPED WATER INSIDE STRUCTURE	207	84	38	20	30	12	6	12	2	2	1	4000
RENTER OCCUPIED	5 486	907	866	724	903	687	386	504	265	162	83	7600
WITH PIPED WATER INSIDE STRUCTURE	5 260	810	820	687	874	678	382	502	264	162	82	8100
NO BREAKDOWNS	4 995	777	779	650	829	652	360	474	246	148	79	8100
WITH BREAKDOWNS	219	30	33	28	42	21	12	22	15	12	3	8300
UNUSABLE 6 CONSECUTIVE HOURS OR LONGER:												
1 TIME	154	19	18	21	32	14	10	19	9	8	2	8700
2 TIMES	33	5	5	4	5	6	2	3	2	1	1	...
3 TIMES OR MORE	29	5	11	2	4	1	1	-	3	2	-	...
NOT REPORTED	3	-	-	1	1	-	-	-	2	-	-	...
DON'T KNOW	5	1	-	2	1	-	2	1	-	-	-	...
NOT REPORTED	40	2	8	7	2	5	8	5	2	2	-	10500
REASON FOR BREAKDOWN:												
PROBLEMS INSIDE BUILDING	43	7	6	6	5	2	5	5	7	1	-	8200
PROBLEMS OUTSIDE BUILDING	168	23	25	19	36	19	8	17	6	11	3	8300
NOT REPORTED	8	-	2	2	1	1	-	1	2	-	-	...
NO PIPED WATER INSIDE STRUCTURE	226	97	46	37	29	9	4	2	1	-	1	3700
SEWAGE DISPOSAL												
OWNER OCCUPIED	16 901	1 349	1 563	1 452	2 051	1 871	1 485	2 713	1 825	1 621	971	12800
WITH PUBLIC SEWER, SEPTIC TANK, OR CESSPOOL	16 549	1 229	1 497	1 406	2 004	1 845	1 468	2 694	1 819	1 615	971	13000
NO BREAKDOWNS	16 093	1 182	1 451	1 364	1 944	1 787	1 429	2 630	1 780	1 576	951	13100
WITH BREAKDOWNS	210	22	20	17	24	33	17	30	21	17	8	11700
UNUSABLE 6 CONSECUTIVE HOURS OR LONGER:												
1 TIME	170	19	17	15	17	28	15	21	14	16	8	11500
2 TIMES	20	2	-	1	5	2	1	4	4	1	1	...
3 TIMES OR MORE	18	2	2	2	2	3	1	4	3	-	-	...
NOT REPORTED	2	-	-	-	-	-	-	2	-	-	-	...
DON'T KNOW	5	-	-	1	1	1	-	1	-	1	-	...
NOT REPORTED	242	25	27	25	36	24	22	32	18	21	11	10900
WITH CHEMICAL TOILET, PRIVY, OR OTHER MEANS	352	120	65	46	47	25	17	19	5	5	1	4700
RENTER OCCUPIED	5 486	907	866	724	903	687	386	504	265	162	83	7800
WITH PUBLIC SEWER, SEPTIC TANK, OR CESSPOOL	5 154	778	791	672	858	672	380	498	263	160	82	8200
NO BREAKDOWNS	4 984	751	768	647	829	648	369	479	255	160	78	8200
WITH BREAKDOWNS	83	14	9	10	20	12	2	10	4	-	2	8200
UNUSABLE 6 CONSECUTIVE HOURS OR LONGER:												
1 TIME	57	13	6	5	14	8	2	3	4	-	2	7900
2 TIMES	13	1	1	4	2	-	-	6	-	-	-	...
3 TIMES OR MORE	12	-	2	2	3	4	-	2	-	-	-	...
NOT REPORTED	1	1	-	-	-	-	-	-	-	-	-	...
DON'T KNOW	2	-	2	-	-	-	-	-	-	-	-	...
NOT REPORTED	84	13	12	15	9	13	9	9	4	-	2	8000
WITH CHEMICAL TOILET, PRIVY, OR OTHER MEANS	332	130	76	52	45	15	6	5	2	2	1	4000
TYPE OF SEWAGE DISPOSAL												
OWNER OCCUPIED	16 901	1 349	1 563	1 452	2 051	1 871	1 485	2 713	1 825	1 621	971	12800
WITH PUBLIC SEWER	7 582	516	680	628	884	789	675	1 233	869	827	483	13600
1 OR MORE BREAKDOWNS	82	7	10	8	9	17	5	12	6	6	1	11100
WITH SEPTIC TANK OR CESSPOOL	8 967	713	818	778	1 120	1 056	793	1 461	950	786	488	12500
1 OR MORE BREAKDOWNS	128	15	10	10	15	16	11	18	15	11	8	12300
RENTER OCCUPIED	5 486	907	866	724	903	687	386	504	265	162	83	7800
WITH PUBLIC SEWER	3 377	523	538	485	547	418	248	306	157	102	52	7800
1 OR MORE BREAKDOWNS	49	11	5	7	11	6	1	6	1	-	2	7400
WITH SEPTIC TANK OR CESSPOOL	1 777	254	253	187	310	254	132	192	106	58	30	8900
1 OR MORE BREAKDOWNS	34	3	4	4	9	5	1	5	3	-	1	...
FLUSH TOILET												
OWNER OCCUPIED	16 901	1 349	1 563	1 452	2 051	1 871	1 485	2 713	1 825	1 621	971	12800
WITH ALL PLUMBING FACILITIES	16 398	1 189	1 445	1 387	1 989	1 840	1 462	2 687	1 819	1 612	969	13100
WITH ONLY 1 FLUSH TOILET	9 772	941	1 151	1 044	1 435	1 200	899	1 470	822	568	241	10700
NO BREAKDOWNS IN FLUSH TOILET	9 402	890	1 096	1 005	1 384	1 159	865	1 425	796	548	236	10700
WITH BREAKDOWNS IN FLUSH TOILET	268	42	38	30	34	32	27	29	20	11	4	9100
UNUSABLE 6 CONSECUTIVE HOURS OR LONGER:												
1 TIME	220	35	31	22	27	23	24	26	17	10	4	9400
2 TIMES	26	6	3	2	3	6	2	2	2	-	-	...
3 TIMES	10	-	1	3	1	2	1	-	1	1	-	...
4 TIMES OR MORE	13	2	3	3	2	1	1	1	-	-	-	...
NOT REPORTED	-	-	-	-	-	-	-	-	-	-	-	-
NOT REPORTED	102	9	17	9	17	9	7	16	6	9	1	9700
REASON FOR BREAKDOWN:												
PROBLEMS INSIDE BUILDING	112	20	21	13	14	12	5	10	7	8	1	7400
PROBLEMS OUTSIDE BUILDING	146	22	17	16	20	17	17	18	13	3	3	9800
NOT REPORTED	10	-	1	1	-	3	4	1	-	-	-	...
LACKING SOME OR ALL PLUMBING FACILITIES	504	160	118	65	62	31	24	26	5	9	2	4500

TABLE A-3. INCOME OF FAMILIES AND PRIMARY INDIVIDUALS BY TENURE AND FAILURES IN PLUMBING FACILITIES AND EQUIPMENT: 1977--CONTINUED

(NUMBERS IN THOUSANDS. DATA BASED ON SAMPLE, SEE TEXT. FOR MINIMUM BASE FOR DERIVED FIGURES (PERCENT, MEDIAN, ETC.) AND MEANING OF SYMBOLS, SEE TEXT)

UNITED STATES OUTSIDE STANDARD METROPOLITAN STATISTICAL AREAS	TOTAL	LESS THAN $3,000	$3,000 TO $4,999	$5,000 TO $6,999	$7,000 TO $9,999	$10,000 TO $12,499	$12,500 TO $14,999	$15,000 TO $19,999	$20,000 TO $24,999	$25,000 TO $34,999	$35,000 OR MORE	MEDIAN (DOLLARS)
UNITS OCCUPIED 3 MONTHS OR LONGER--CON.												
FLUSH TOILET--CON.												
RENTER OCCUPIED	5 486	907	866	724	903	687	386	504	265	162	83	7800
WITH ALL PLUMBING FACILITIES	4 906	688	735	632	841	648	367	492	261	159	82	8400
WITH ONLY 1 FLUSH TOILET	4 273	655	686	583	734	556	306	402	199	101	49	7900
NO BREAKDOWNS IN FLUSH TOILET	4 057	617	656	555	690	534	288	383	191	95	48	7900
WITH BREAKDOWNS IN FLUSH TOILET	177	34	23	24	39	18	11	14	6	6	1	7500
UNUSABLE 6 CONSECUTIVE HOURS OR LONGER:												
1 TIME	132	27	16	16	29	16	10	9	6	3	1	7800
2 TIMES	24	3	1	5	8	1	1	3	-	3	-	...
3 TIMES	9	2	3	2	2	-	-	2	-	-	-	...
4 TIMES OR MORE	12	2	3	2	2	2	-	1	-	-	-	...
NOT REPORTED	-	-	-	-	-	-	-	-	-	-	-	-
NOT REPORTED	38	5	8	4	4	4	8	4	2	-	-	9100
REASON FOR BREAKDOWN:												
PROBLEMS INSIDE BUILDING	85	18	13	13	13	10	9	2	4	2	1	6700
PROBLEMS OUTSIDE BUILDING	88	14	9	11	25	8	2	13	2	4	-	8200
NOT REPORTED	3	2	1	-	1	-	-	-	-	-	-	...
LACKING SOME OR ALL PLUMBING FACILITIES	580	220	131	91	62	39	19	12	3	2	1	4100
ELECTRIC FUSE BLOWOUTS												
OWNER OCCUPIED	16 901	1 349	1 563	1 452	2 051	1 871	1 485	2 713	1 825	1 621	971	12800
NO FUSE OR SWITCH BLOWOUTS	14 778	1 190	1 390	1 291	1 817	1 650	1 315	2 328	1 573	1 381	843	12600
WITH FUSE OR SWITCH BLOWOUTS	1 952	137	161	152	213	199	157	357	238	221	119	14300
1 TIME	1 219	91	102	99	130	136	91	220	144	134	71	13900
2 TIMES	352	19	34	28	43	30	38	59	38	42	21	13900
3 TIMES OR MORE	344	25	24	21	37	29	27	69	49	41	21	15700
NOT REPORTED	37	1	1	3	3	4	1	9	7	4	5	...
DON'T KNOW	60	7	2	5	12	6	6	8	4	4	5	11700
NOT REPORTED	111	16	11	4	10	16	7	19	10	16	4	12500
RENTER OCCUPIED	5 486	907	866	724	903	687	386	504	265	162	83	7800
NO FUSE OR SWITCH BLOWOUTS	4 714	821	776	619	773	573	327	412	212	135	67	7500
WITH FUSE OR SWITCH BLOWOUTS	665	72	76	85	117	96	47	82	49	27	13	9500
1 TIME	335	42	41	42	46	53	22	41	27	15	6	9800
2 TIMES	143	15	10	18	41	17	9	20	9	2	2	9100
3 TIMES OR MORE	181	15	23	23	29	25	17	21	13	10	4	10000
NOT REPORTED	7	-	2	2	2	1	-	1	-	-	-	...
DON'T KNOW	27	6	6	1	3	10	-	1	1	-	-	...
NOT REPORTED	80	8	9	18	10	9	12	8	3	-	2	8200
UNITS OCCUPIED LAST WINTER	19 802	2 019	2 188	1 907	2 520	2 231	1 614	2 872	1 886	1 598	988	11400
HEATING EQUIPMENT												
OWNER OCCUPIED	15 741	1 295	1 500	1 383	1 914	1 718	1 342	2 495	1 692	1 491	911	12600
WITH HEATING EQUIPMENT	15 730	1 293	1 498	1 383	1 912	1 718	1 341	2 495	1 692	1 488	911	12600
NO BREAKDOWNS	14 667	1 204	1 383	1 295	1 786	1 605	1 248	2 309	1 593	1 398	847	12600
WITH BREAKDOWNS:	903	67	96	78	103	100	78	162	85	79	56	12800
1 TIME	655	44	69	55	73	67	57	127	64	56	43	13300
2 TIMES	134	14	9	12	16	19	11	23	10	14	7	12200
3 TIMES	51	4	9	4	6	8	4	8	3	4	2	10900
4 TIMES OR MORE	42	3	6	6	6	4	2	4	5	2	4	9500
NOT REPORTED	21	2	3	1	1	2	4	2	3	3	1	...
NOT REPORTED	160	22	20	11	22	13	15	24	14	11	8	11000
NO HEATING EQUIPMENT	11	2	2	-	2	-	2	-	-	2	-	...
RENTER OCCUPIED	4 061	724	688	523	606	513	271	377	194	107	58	7500
WITH HEATING EQUIPMENT	4 040	719	682	518	604	510	271	377	194	107	58	7500
NO BREAKDOWNS	3 658	675	623	473	530	448	239	345	181	92	51	7300
WITH BREAKDOWNS	300	35	48	36	65	45	28	22	9	9	3	8500
1 TIME	197	22	29	24	41	32	15	18	5	8	2	8700
2 TIMES	48	4	11	5	10	7	6	3	2	1	-	8300
3 TIMES	25	2	5	2	10	2	3	-	-	-	-	...
4 TIMES OR MORE	29	6	3	5	3	3	4	1	2	1	1	...
NOT REPORTED	1	-	-	-	-	1	-	-	-	-	-	...
NOT REPORTED	82	9	11	9	9	17	5	10	4	6	3	10600
NO HEATING EQUIPMENT	21	6	6	5	2	3	-	-	-	-	-	...
INSUFFICIENT HEAT												
ADDITIONAL HEAT SOURCE:												
OWNER OCCUPIED	15 741	1 295	1 500	1 383	1 914	1 718	1 342	2 495	1 692	1 491	911	12600
WITH SPECIFIED HEATING EQUIPMENT[1]	13 742	931	1 126	1 139	1 627	1 529	1 197	2 294	1 593	1 429	876	13600
NO ADDITIONAL HEAT SOURCE USED	12 478	809	1 015	1 027	1 463	1 378	1 088	2 110	1 466	1 317	805	13800
USED KITCHEN STOVE, FIREPLACE, OR PORTABLE HEATER	1 157	104	100	110	149	138	102	169	117	101	67	12100
NOT REPORTED	107	18	12	2	15	13	7	14	10	11	4	11100
LACKING SPECIFIED HEATING EQUIPMENT OR NONE	1 999	364	374	244	287	188	146	201	99	61	35	7200
RENTER OCCUPIED	4 061	724	688	523	606	513	271	377	194	107	58	7500
WITH SPECIFIED HEATING EQUIPMENT[1]	3 151	444	496	414	456	437	235	336	176	104	53	8500
NO ADDITIONAL HEAT SOURCE USED	2 564	358	413	337	362	338	198	277	155	82	45	8400
USED KITCHEN STOVE, FIREPLACE, OR PORTABLE HEATER	516	82	71	69	84	86	31	51	18	17	6	8300
NOT REPORTED	71	4	12	9	9	13	6	9	3	6	2	10300
LACKING SPECIFIED HEATING EQUIPMENT OR NONE	910	280	192	109	150	76	36	41	18	3	5	9800
ROOMS LACKING SPECIFIED HEAT SOURCE:												
OWNER OCCUPIED	15 741	1 295	1 500	1 383	1 914	1 718	1 342	2 495	1 692	1 491	911	12600
WITH SPECIFIED HEATING EQUIPMENT[1]	13 742	931	1 126	1 139	1 627	1 529	1 197	2 294	1 593	1 429	876	13600
NO ROOMS LACKING AIR DUCTS, REGISTERS, RADIATORS, OR HEATERS	10 001	523	670	750	1 112	1 085	879	1 764	1 264	1 201	756	15000
ROOMS LACKING AIR DUCTS, REGISTERS, RADIATORS, OR HEATERS	3 607	395	443	374	503	433	306	504	320	218	112	10500
1 ROOM	930	61	86	75	115	109	93	151	112	84	42	13000
2 ROOMS	892	116	126	102	141	102	66	93	75	38	34	9200
3 ROOMS OR MORE	1 784	217	230	197	247	221	147	260	133	96	36	10000
NOT REPORTED	134	13	14	16	12	12	12	27	10	11	8	12500
LACKING SPECIFIED HEATING EQUIPMENT OR NONE	1 999	364	374	244	287	188	146	201	99	61	35	7200

[1]EXCLUDES ROOM HEATERS WITHOUT FLUE OR VENT, FIREPLACES, STOVES, AND PORTABLE HEATERS.

TABLE A-3. INCOME OF FAMILIES AND PRIMARY INDIVIDUALS BY TENURE AND FAILURES IN PLUMBING FACILITIES AND EQUIPMENT: 1977--CONTINUED

(NUMBERS IN THOUSANDS. DATA BASED ON SAMPLE, SEE TEXT. FOR MINIMUM BASE FOR DERIVED FIGURES (PERCENT, MEDIAN, ETC.) AND MEANING OF SYMBOLS, SEE TEXT)

UNITED STATES OUTSIDE STANDARD METROPOLITAN STATISTICAL AREAS	TOTAL	LESS THAN $3,000	$3,000 TO $4,999	$5,000 TO $6,999	$7,000 TO $9,999	$10,000 TO $12,499	$12,500 TO $14,999	$15,000 TO $19,999	$20,000 TO $24,999	$25,000 TO $34,999	$35,000 OR MORE	MEDIAN (DOLLARS)
UNITS OCCUPIED LAST WINTER--CONTINUED												
INSUFFICIENT HEAT--CONTINUED												
ROOMS LACKING SPECIFIED HEAT SOURCE--CONTINUED												
RENTER OCCUPIED	4 061	724	688	523	606	513	271	377	194	107	58	7500
WITH SPECIFIED HEATING EQUIPMENT[1]	3 151	444	496	414	456	437	235	336	176	104	53	8500
NO ROOMS LACKING AIR DUCTS, REGISTERS, RADIATORS, OR HEATERS	1 920	236	301	247	261	267	149	229	121	73	37	9000
ROOMS LACKING AIR DUCTS, REGISTERS, RADIATORS, OR HEATERS	1 201	203	192	162	193	163	84	104	55	31	14	7700
1 ROOM	322	54	54	46	64	40	17	21	14	8	3	7300
2 ROOMS	358	70	65	41	49	40	26	36	15	13	3	7200
3 ROOMS OR MORE	521	80	73	75	79	84	40	47	26	10	8	8300
NOT REPORTED	30	5	3	6	2	7	2	2	-	-	2	...
LACKING SPECIFIED HEATING EQUIPMENT OR NONE	910	280	192	109	150	76	36	41	18	3	5	4800
CLOSURE OF ROOMS:												
OWNER OCCUPIED	15 741	1 295	1 500	1 383	1 914	1 716	1 342	2 495	1 692	1 491	911	12600
WITH HEATING EQUIPMENT	15 730	1 293	1 498	1 383	1 912	1 718	1 341	2 495	1 692	1 488	911	12600
NO ROOMS CLOSED	14 646	1 108	1 323	1 275	1 762	1 594	1 262	2 382	1 617	1 439	883	13000
CLOSED CERTAIN ROOMS	968	171	164	105	134	109	69	99	60	37	21	8000
LIVING ROOM ONLY	36	6	7	4	3	6	2	5	2	-	1	...
DINING ROOM ONLY	9	2	1	1	1	2	1	1	2	-	-	...
1 OR MORE BEDROOMS ONLY	672	119	109	79	100	68	57	64	34	27	16	7900
OTHER ROOMS OR COMBINATION	222	43	41	21	25	31	8	23	16	9	5	7700
NOT REPORTED	30	2	6	-	6	2	2	5	6	2	-	...
NOT REPORTED	116	14	12	3	15	14	10	15	15	12	6	12700
NO HEATING EQUIPMENT	11	2	2	-	2	-	2	-	-	2	-	...
RENTER OCCUPIED	4 061	724	688	523	606	513	271	377	194	107	58	7500
WITH HEATING EQUIPMENT	4 040	719	682	518	604	510	271	377	194	107	58	7500
NO ROOMS CLOSED	3 505	596	594	455	514	447	240	332	174	98	54	7600
CLOSED CERTAIN ROOMS	468	117	82	60	82	48	26	33	17	3	2	6200
LIVING ROOM ONLY	25	4	5	6	2	2	-	4	2	-	-	...
DINING ROOM ONLY	4	1	-	-	1	2	-	1	-	-	-	...
1 OR MORE BEDROOMS ONLY	308	76	57	36	51	30	22	22	12	2	1	6200
OTHER ROOMS OR COMBINATION	121	36	17	18	26	13	4	5	1	2	1	5800
NOT REPORTED	10	1	2	-	2	2	-	2	2	-	-	...
NOT REPORTED	67	6	6	4	8	14	5	12	3	6	2	11600
NO HEATING EQUIPMENT	21	6	6	5	2	3	-	-	-	-	-	...

[1]EXCLUDES ROOM HEATERS WITHOUT FLUE OR VENT, FIREPLACES, STOVES, AND PORTABLE HEATERS.

TABLE A-4. INCOME OF FAMILIES AND PRIMARY INDIVIDUALS BY TENURE AND SELECTED NEIGHBORHOOD CHARACTERISTICS: 1977

(NUMBERS IN THOUSANDS. DATA BASED ON SAMPLE, SEE TEXT. FOR MINIMUM BASE FOR DERIVED FIGURES (PERCENT, MEDIAN, ETC.) AND MEANING OF SYMBOLS, SEE TEXT)

UNITED STATES TOTAL	TOTAL	LESS THAN $3,000	$3,000 TO $4,999	$5,000 TO $6,999	$7,000 TO $9,999	$10,000 TO $12,499	$12,500 TO $14,999	$15,000 TO $19,999	$20,000 TO $24,999	$25,000 TO $34,999	$35,000 OR MORE	MEDIAN (DOLLARS)
NEIGHBORHOOD CONDITIONS												
OWNER OCCUPIED	48 765	2 651	3 438	3 380	4 797	4 701	3 870	8 020	6 478	6 749	4 682	16000
NO STREET OR HIGHWAY NOISE	34 377	1 847	2 333	2 290	3 318	3 168	2 657	5 640	4 632	4 952	3 540	16400
WITH STREET OR HIGHWAY NOISE	14 276	769	1 089	1 079	1 469	1 525	1 209	2 371	1 836	1 791	1 138	15000
DOES NOT BOTHER	5 949	330	527	494	647	656	462	932	677	741	481	14200
BOTHERS A LITTLE	5 927	281	352	397	569	632	538	1 067	845	762	484	15900
BOTHERS VERY MUCH	1 751	118	156	139	173	165	159	281	217	201	141	14400
BOTHERS SO MUCH WOULD LIKE TO MOVE	610	39	49	47	77	71	42	84	90	80	30	13800
NOT REPORTED	39	-	5	2	3	2	7	7	6	7	2	16000
NOT REPORTED	112	35	15	11	10	7	4	9	10	6	4	6000
NO AIRPLANE TRAFFIC NOISE	40 276	2 216	2 852	2 763	4 018	3 876	3 251	6 674	5 282	5 475	3 869	15900
WITH AIRPLANE TRAFFIC NOISE	8 342	408	567	603	760	812	606	1 333	1 186	1 265	803	16600
DOES NOT BOTHER	4 405	238	300	339	424	400	303	723	595	621	462	16400
BOTHERS A LITTLE	2 732	107	166	171	216	272	215	432	438	466	249	17500
BOTHERS VERY MUCH	938	52	75	62	91	112	70	146	124	140	66	15200
BOTHERS SO MUCH WOULD LIKE TO MOVE	149	6	11	24	20	15	9	13	21	19	12	12200
NOT REPORTED	117	5	17	6	9	13	8	19	8	18	13	15100
NOT REPORTED	147	27	19	14	19	13	13	13	10	9	10	9000
NO HEAVY TRAFFIC	35 570	1 757	2 167	2 187	3 266	3 322	2 814	6 030	4 943	5 315	3 769	16900
WITH HEAVY TRAFFIC	13 050	865	1 249	1 182	1 516	1 371	1 048	1 973	1 514	1 423	906	13300
DOES NOT BOTHER	6 138	497	737	648	789	664	461	852	557	551	382	11500
BOTHERS A LITTLE	4 391	227	309	332	483	453	390	703	591	564	340	15000
BOTHERS VERY MUCH	1 962	117	155	158	189	201	159	343	261	225	155	15000
BOTHERS SO MUCH WOULD LIKE TO MOVE	479	24	40	38	47	50	33	58	92	67	29	15600
NOT REPORTED	79	1	8	6	8	3	6	16	13	17	2	17300
NOT REPORTED	145	28	21	11	14	8	8	17	22	11	4	9600
NO STREETS IN NEED OF REPAIR	39 045	2 034	2 702	2 673	3 717	3 633	3 038	6 374	5 254	5 639	3 981	16400
WITH STREETS IN NEED OF REPAIR	9 572	588	713	696	1 069	1 055	822	1 633	1 213	1 094	689	14500
DOES NOT BOTHER	2 177	172	217	185	238	231	175	344	242	224	149	13100
BOTHERS A LITTLE	3 694	200	254	265	384	410	327	645	486	444	276	15000
BOTHERS VERY MUCH	3 325	194	216	225	392	365	291	576	437	382	246	14800
BOTHERS SO MUCH WOULD LIKE TO MOVE	288	19	20	20	41	41	21	49	38	30	10	12900
NOT REPORTED	88	3	6	2	12	7	9	18	10	14	6	16200
NOT REPORTED	148	28	22	11	11	13	9	13	12	17	12	10300
NO ROADS IMPASSABLE	42 295	2 235	2 974	2 932	4 112	4 023	3 310	6 947	5 617	5 980	4 166	16100
WITH ROADS IMPASSABLE	6 267	383	442	433	665	663	553	1 049	838	741	500	15000
DOES NOT BOTHER	1 725	125	168	145	180	170	146	257	209	196	130	13800
BOTHERS A LITTLE	2 285	135	144	125	235	248	215	392	310	286	194	15500
BOTHERS VERY MUCH	1 990	112	112	139	218	211	174	355	289	221	158	15400
BOTHERS SO MUCH WOULD LIKE TO MOVE	220	8	12	24	26	29	13	38	23	31	15	14500
NOT REPORTED	46	2	5	-	6	5	4	7	8	7	2	16000
NOT REPORTED	204	33	22	16	19	14	7	24	23	29	16	12100
NO OCCUPIED HOUSING IN RUNDOWN CONDITION	44 035	2 353	3 107	3 079	4 291	4 180	3 455	7 154	5 877	6 171	4 367	16100
WITH OCCUPIED HOUSING IN RUNDOWN CONDITION	4 523	261	305	276	488	505	404	844	577	563	300	15100
DOES NOT BOTHER	1 256	113	123	112	168	139	122	184	132	103	62	12000
BOTHERS A LITTLE	1 555	73	96	82	149	174	140	353	195	189	104	15900
BOTHERS VERY MUCH	1 388	62	70	69	148	151	119	235	193	227	114	16600
BOTHERS SO MUCH WOULD LIKE TO MOVE	269	11	12	11	18	31	21	58	54	40	14	17600
NOT REPORTED	55	2	4	2	4	10	2	15	2	6	7	15800
NOT REPORTED	207	36	26	25	18	16	11	22	25	15	15	9800
NO COMMERCIAL OR NONRESIDENTIAL ACTIVITIES	41 264	2 199	2 778	2 794	3 970	3 941	3 193	6 803	5 524	5 918	4 144	16300
WITH COMMERCIAL OR NONRESIDENTIAL ACTIVITIES	7 313	420	634	571	812	736	672	1 196	935	814	523	14300
DOES NOT BOTHER	5 661	335	544	461	634	571	537	925	694	581	379	13800
BOTHERS A LITTLE	887	43	45	59	99	80	75	139	137	127	82	16500
BOTHERS VERY MUCH	500	21	35	33	57	58	33	87	67	71	39	15800
BOTHERS SO MUCH WOULD LIKE TO MOVE	170	11	5	7	13	17	17	30	29	25	16	17400
NOT REPORTED	95	9	5	11	9	11	9	15	8	11	8	13500
NOT REPORTED	188	31	26	14	15	24	5	21	19	18	15	10800
NO ODORS, SMOKE, OR GAS	44 517	2 413	3 134	3 096	4 393	4 225	3 479	7 258	5 913	6 199	4 408	16000
WITH ODORS, SMOKE, OR GAS	4 109	207	289	266	390	469	382	749	553	536	268	15300
DOES NOT BOTHER	887	47	69	67	83	92	78	152	115	127	57	15200
BOTHERS A LITTLE	1 691	71	116	83	155	174	159	315	254	226	139	16400
BOTHERS VERY MUCH	1 181	79	80	84	114	160	115	210	140	146	53	14100
BOTHERS SO MUCH WOULD LIKE TO MOVE	269	11	16	23	35	38	24	50	36	24	13	13800
NOT REPORTED	80	-	8	9	3	5	6	23	9	13	5	17100
NOT REPORTED	139	30	16	18	15	7	9	13	12	14	6	8000
ADEQUATE STREET LIGHTS	34 931	1 916	2 599	2 520	3 551	3 337	2 708	5 662	4 547	4 785	3 307	15700
INADEQUATE STREET LIGHTS	13 557	699	803	836	1 212	1 332	1 145	2 330	1 896	1 943	1 360	16600
DOES NOT BOTHER	7 369	447	508	529	682	697	644	1 249	947	964	702	15700
BOTHERS A LITTLE	3 509	133	143	163	282	358	247	649	555	576	404	18300
BOTHERS VERY MUCH	2 406	99	131	121	226	248	229	387	363	371	231	16900
BOTHERS SO MUCH WOULD LIKE TO MOVE	133	8	14	11	11	16	16	18	12	16	11	13500
NOT REPORTED	139	13	8	12	11	13	9	28	19	16	13	16000
NOT REPORTED	278	35	35	24	34	32	16	29	35	22	15	10800
NO NEIGHBORHOOD CRIME	41 221	2 281	2 979	2 895	4 063	3 974	3 254	6 821	5 423	5 634	3 899	15900
WITH NEIGHBORHOOD CRIME	7 311	338	433	466	713	703	608	1 167	1 021	1 091	771	16700
DOES NOT BOTHER	1 053	72	87	93	110	113	84	143	125	137	87	14600
BOTHERS A LITTLE	2 628	107	135	159	258	238	207	449	386	390	299	17300
BOTHERS VERY MUCH	2 998	124	162	173	270	301	255	485	423	478	326	17200
BOTHERS SO MUCH WOULD LIKE TO MOVE	556	34	43	35	64	46	57	77	74	78	48	15000
NOT REPORTED	75	1	6	7	11	4	5	13	12	7	10	16700
NOT REPORTED	233	32	26	19	21	23	8	31	35	25	11	11900
NO TRASH, LITTER, OR JUNK	41 229	2 165	2 895	2 785	3 930	3 854	3 230	6 814	5 512	5 909	4 136	16300
WITH TRASH, LITTER, OR JUNK	7 372	456	522	575	851	834	627	1 195	950	828	535	14300
DOES NOT BOTHER	1 145	122	122	121	131	116	92	161	120	95	65	11600
BOTHERS A LITTLE	2 708	156	196	191	313	290	231	422	357	317	234	14700
BOTHERS VERY MUCH	3 119	152	185	233	359	384	275	540	408	373	209	14700
BOTHERS SO MUCH WOULD LIKE TO MOVE	335	24	16	27	39	36	27	60	52	36	21	15000
NOT REPORTED	64	2	4	3	9	7	2	12	13	7	5	17000
NOT REPORTED	164	29	21	20	16	13	13	11	16	13	11	9200

TABLE A-4. INCOME OF FAMILIES AND PRIMARY INDIVIDUALS BY TENURE AND SELECTED NEIGHBORHOOD CHARACTERISTICS: 1977--CONTINUED

(NUMBERS IN THOUSANDS. DATA BASED ON SAMPLE, SEE TEXT. FOR MINIMUM BASE FOR DERIVED FIGURES (PERCENT, MEDIAN, ETC.) AND MEANING OF SYMBOLS, SEE TEXT)

UNITED STATES TOTAL	TOTAL	LESS THAN $3,000	$3,000 TO $4,999	$5,000 TO $6,999	$7,000 TO $9,999	$10,000 TO $12,499	$12,500 TO $14,999	$15,000 TO $19,999	$20,000 TO $24,999	$25,000 TO $34,999	$35,000 OR MORE	MEDIAN (DOLLARS)
NEIGHBORHOOD CONDITIONS--CONTINUED												
OWNER OCCUPIED--CONTINUED												
NO BOARDED UP OR ABANDONED STRUCTURES	45 883	2 429	3 181	3 165	4 423	4 374	3 592	7 582	6 142	6 472	4 525	16200
WITH BOARDED UP OR ABANDONED STRUCTURES	2 744	189	233	202	361	315	271	431	326	263	152	13200
DOES NOT BOTHER	1 177	98	135	106	171	135	109	172	118	82	50	11500
BOTHERS A LITTLE	721	44	54	51	90	88	74	125	83	75	38	13600
BOTHERS VERY MUCH	676	37	35	39	84	76	68	111	93	81	50	15000
BOTHERS SO MUCH WOULD LIKE TO MOVE	130	7	8	6	11	11	15	18	29	21	5	17300
NOT REPORTED	41	2	2	1	5	5	5	5	3	3	9	15000
NOT REPORTED	138	33	24	13	13	12	6	7	10	14	4	6800
RENTER OCCUPIED	26 515	3 521	3 943	3 259	4 231	3 381	1 947	3 071	1 558	1 058	545	8800
NO STREET OR HIGHWAY NOISE	16 960	2 264	2 529	2 079	2 685	2 205	1 239	1 947	946	706	361	8800
WITH STREET OR HIGHWAY NOISE	9 439	1 223	1 391	1 173	1 525	1 170	705	1 113	606	349	184	8800
DOES NOT BOTHER	4 188	590	662	522	689	486	269	482	253	149	67	8400
BOTHERS A LITTLE	3 741	422	505	460	623	498	304	445	258	143	83	9300
BOTHERS VERY MUCH	935	128	139	127	135	127	63	117	51	30	19	8600
BOTHERS SO MUCH WOULD LIKE TO MOVE	561	78	84	64	78	60	47	66	44	27	14	9100
NOT REPORTED	14	6	2	-	-	-	2	3	-	2	-	...
NOT REPORTED	115	34	23	7	22	6	2	11	7	3	-	5300
NO AIRPLANE TRAFFIC NOISE	22 057	2 957	3 300	2 754	3 526	2 827	1 574	2 511	1 315	842	452	8700
WITH AIRPLANE TRAFFIC NOISE	4 328	525	617	499	690	546	369	549	236	209	90	9300
DOES NOT BOTHER	2 247	309	341	241	364	289	187	252	112	102	49	8900
BOTHERS A LITTLE	1 397	124	194	159	215	167	137	204	86	82	28	10100
BOTHERS VERY MUCH	497	69	63	80	77	66	33	56	23	20	9	8400
BOTHERS SO MUCH WOULD LIKE TO MOVE	133	15	14	12	27	18	5	33	6	4	1	10000
NOT REPORTED	55	7	5	8	7	5	7	3	8	1	3	10200
NOT REPORTED	130	40	26	6	16	8	4	11	8	7	3	4900
NO HEAVY TRAFFIC	17 546	2 192	2 495	2 186	2 836	2 339	1 318	2 064	988	734	393	9000
WITH HEAVY TRAFFIC	8 854	1 293	1 423	1 063	1 381	1 038	625	993	565	321	152	8400
DOES NOT BOTHER	4 561	787	821	574	722	494	288	428	264	113	68	7400
BOTHERS A LITTLE	2 786	331	388	313	451	348	211	352	190	146	57	9400
BOTHERS VERY MUCH	1 015	112	149	121	154	138	77	141	75	39	12	9500
BOTHERS SO MUCH WOULD LIKE TO MOVE	451	56	62	47	51	52	48	68	34	20	13	10500
NOT REPORTED	41	7	3	9	3	6	2	3	2	3	2	8000
NOT REPORTED	115	36	24	10	14	4	3	14	6	3	-	4700
NO STREETS IN NEED OF REPAIR	22 179	2 950	3 302	2 730	3 543	2 780	1 586	2 594	1 295	907	492	8800
WITH STREETS IN NEED OF REPAIR	4 175	526	609	517	665	590	357	456	254	148	52	9000
DOES NOT BOTHER	1 050	175	218	144	152	111	74	81	52	32	12	6800
BOTHERS A LITTLE	1 597	175	199	204	272	258	150	175	93	51	20	9400
BOTHERS VERY MUCH	1 267	134	157	145	210	174	114	164	97	53	19	9800
BOTHERS SO MUCH WOULD LIKE TO MOVE	227	35	31	22	27	46	15	30	9	10	2	9800
NOT REPORTED	33	7	4	2	5	2	3	7	2	2	-	...
NOT REPORTED	161	45	32	13	23	11	3	20	10	4	1	5500
NO ROADS IMPASSABLE	23 373	3 101	3 494	2 864	3 736	2 965	1 706	2 680	1 389	940	497	8800
WITH ROADS IMPASSABLE	2 938	368	416	375	469	401	230	365	157	112	44	9000
DOES NOT BOTHER	862	141	134	124	119	97	59	114	33	28	13	7800
BOTHERS A LITTLE	988	114	144	131	170	127	84	110	40	49	18	8900
BOTHERS VERY MUCH	873	84	112	102	140	139	72	109	73	30	11	10000
BOTHERS SO MUCH WOULD LIKE TO MOVE	197	25	23	18	36	36	15	29	7	5	2	9600
NOT REPORTED	17	3	2	2	4	1	-	2	3	-	-	...
NOT REPORTED	204	52	32	20	27	15	10	26	12	6	3	6700
NO OCCUPIED HOUSING IN RUNDOWN CONDITION	23 211	2 985	3 365	2 806	3 705	2 977	1 718	2 744	1 425	975	511	9000
WITH OCCUPIED HOUSING IN RUNDOWN CONDITION	3 118	482	543	428	502	400	219	313	124	78	30	7600
DOES NOT BOTHER	967	179	157	138	152	123	76	82	28	22	11	7200
BOTHERS A LITTLE	989	140	159	133	162	125	71	117	43	28	10	8100
BOTHERS VERY MUCH	738	94	150	108	114	90	48	72	41	12	9	7400
BOTHERS SO MUCH WOULD LIKE TO MOVE	371	63	68	45	64	50	22	37	10	13	-	7500
NOT REPORTED	53	5	9	4	10	11	2	5	3	2	-	9400
NOT REPORTED	186	54	36	26	24	4	10	15	10	6	3	5300
NO COMMERCIAL OR NONRESIDENTIAL ACTIVITIES	18 181	2 375	2 659	2 225	2 906	2 321	1 329	2 142	1 076	751	397	8900
WITH COMMERCIAL OR NONRESIDENTIAL ACTIVITIES	8 177	1 105	1 255	1 014	1 303	1 051	611	919	474	302	144	8600
DOES NOT BOTHER	6 986	951	1 125	878	1 098	886	507	762	415	249	120	8500
BOTHERS A LITTLE	659	71	60	68	144	99	53	93	28	26	17	9700
BOTHERS VERY MUCH	278	32	38	32	35	37	31	36	20	13	2	10000
BOTHERS SO MUCH WOULD LIKE TO MOVE	137	24	14	21	16	26	6	15	5	6	3	8800
NOT REPORTED	117	27	17	15	10	9	13	12	6	7	2	7000
NOT REPORTED	156	42	29	21	22	8	7	10	9	6	3	5700
NO ODORS, SMOKE, OR GAS	24 017	3 179	3 544	2 968	3 814	3 087	1 734	2 811	1 429	954	497	8800
WITH ODORS, SMOKE, OR GAS	2 345	301	364	277	402	285	209	242	124	96	46	8700
DOES NOT BOTHER	432	77	85	38	60	37	47	35	23	21	9	7800
BOTHERS A LITTLE	924	92	127	115	174	126	85	99	45	42	20	9200
BOTHERS VERY MUCH	702	93	111	78	129	79	57	83	36	24	11	8600
BOTHERS SO MUCH WOULD LIKE TO MOVE	244	33	38	33	33	40	18	21	13	9	7	8600
NOT REPORTED	44	6	3	13	5	3	3	5	5	-	-	6900
NOT REPORTED	152	41	35	14	16	9	3	18	6	9	2	5000
ADEQUATE STREET LIGHTS	21 193	2 842	3 184	2 616	3 367	2 660	1 507	2 454	1 242	867	454	8700
INADEQUATE STREET LIGHTS	5 124	621	724	623	837	705	431	603	304	186	90	9100
DOES NOT BOTHER	2 019	274	289	269	301	266	156	224	121	73	46	8600
BOTHERS A LITTLE	1 512	161	210	162	264	207	133	182	104	63	26	9500
BOTHERS VERY MUCH	1 311	150	171	160	229	190	122	163	66	45	15	9300
BOTHERS SO MUCH WOULD LIKE TO MOVE	191	25	39	20	29	28	17	21	6	5	-	8200
NOT REPORTED	90	12	15	12	13	14	4	13	5	-	2	8300
NOT REPORTED	199	57	35	20	28	16	9	14	13	6	2	5700
NO NEIGHBORHOOD CRIME	20 866	2 789	3 047	2 552	3 329	2 713	1 494	2 427	1 234	830	452	8600
WITH NEIGHBORHOOD CRIME	5 392	683	849	681	866	649	438	613	302	223	86	8700
DOES NOT BOTHER	821	115	158	125	123	82	42	93	34	28	21	7300
BOTHERS A LITTLE	1 679	211	227	216	269	196	167	200	81	88	25	9100
BOTHERS VERY MUCH	1 906	226	278	233	309	248	146	216	134	82	35	9100
BOTHERS SO MUCH WOULD LIKE TO MOVE	923	121	178	102	155	112	77	103	46	24	6	8200
NOT REPORTED	63	11	8	5	10	12	6	2	8	-	2	9200
NOT REPORTED	257	49	46	26	37	19	15	31	22	6	6	7600

TABLE A-4. INCOME OF FAMILIES AND PRIMARY INDIVIDUALS BY TENURE AND SELECTED NEIGHBORHOOD CHARACTERISTICS: 1977--CONTINUED

(NUMBERS IN THOUSANDS. DATA BASED ON SAMPLE, SEE TEXT. FOR MINIMUM BASE FOR DERIVED FIGURES (PERCENT, MEDIAN, ETC.) AND MEANING OF SYMBOLS, SEE TEXT)

UNITED STATES TOTAL	TOTAL	LESS THAN $3,000	$3,000 TO $4,999	$5,000 TO $6,999	$7,000 TO $9,999	$10,000 TO $12,499	$12,500 TO $14,999	$15,000 TO $19,999	$20,000 TO $24,999	$25,000 TO $34,999	$35,000 OR MORE	MEDIAN (DOLLARS)
NEIGHBORHOOD CONDITIONS--CONTINUED												
RENTER OCCUPIED--CONTINUED												
NO TRASH, LITTER, OR JUNK	21 720	2 833	3 103	2 608	3 396	2 798	1 618	2 624	1 352	912	476	9000
WITH TRASH, LITTER, OR JUNK	4 638	639	809	638	817	580	322	435	193	140	65	7900
DOES NOT BOTHER	829	152	168	133	131	87	49	51	29	21	10	6400
BOTHERS A LITTLE	1 668	215	274	222	311	231	116	178	49	46	26	8200
BOTHERS VERY MUCH	1 649	206	281	220	288	185	120	163	100	60	25	8200
BOTHERS SO MUCH WOULD LIKE TO MOVE	451	58	81	57	78	73	35	39	14	13	3	8200
NOT REPORTED	41	9	6	6	9	4	2	4	-	1	-	6800
NOT REPORTED	156	49	31	14	18	3	6	11	13	6	3	4900
NO BOARDED UP OR ABANDONED STRUCTURES	23 882	3 034	3 433	2 903	3 805	3 084	1 807	2 847	1 456	998	516	9000
WITH BOARDED UP OR ABANDONED STRUCTURES	2 498	444	485	341	410	294	138	212	93	56	25	6900
DOES NOT BOTHER	1 147	228	239	145	170	134	65	93	37	23	14	6500
BOTHERS A LITTLE	633	110	115	95	106	77	35	53	24	14	4	6900
BOTHERS VERY MUCH	484	69	78	64	94	55	31	46	28	15	4	8000
BOTHERS SO MUCH WOULD LIKE TO MOVE	188	28	44	31	31	21	8	19	2	2	2	6400
NOT REPORTED	45	7	10	7	8	7	-	1	2	3	1	6600
NOT REPORTED	134	44	25	15	17	3	2	12	9	4	3	4900
NEIGHBORHOOD CONDITIONS AND WISH TO MOVE[1]												
OWNER OCCUPIED	48 765	2 651	3 438	3 380	4 797	4 701	3 870	8 020	6 478	6 749	4 682	16000
NO BOTHERSOME NEIGHBORHOOD CONDITIONS	12 144	633	793	807	1 147	1 063	864	1 964	1 594	1 845	1 433	16900
WITH BOTHERSOME NEIGHBORHOOD CONDITIONS	36 537	1 992	2 630	2 562	3 641	3 635	3 003	6 053	4 877	4 899	3 245	15700
HOUSEHOLD WOULD NOT LIKE TO MOVE	34 437	1 881	2 511	2 415	3 391	3 407	2 824	5 708	4 576	4 612	3 112	15700
HOUSEHOLD WOULD LIKE TO MOVE	1 967	104	108	144	239	216	167	320	284	267	119	15100
NOT REPORTED	133	7	12	3	11	12	12	24	18	20	15	17000
NOT REPORTED	84	25	14	11	10	3	3	3	7	5	3	5500
RENTER OCCUPIED	26 515	3 521	3 943	3 259	4 231	3 381	1 947	3 071	1 558	1 058	545	8800
NO BOTHERSOME NEIGHBORHOOD CONDITIONS	5 848	784	863	725	877	708	400	714	359	259	160	8900
WITH BOTHERSOME NEIGHBORHOOD CONDITIONS	20 582	2 708	3 061	2 529	3 345	2 672	1 545	2 349	1 193	797	384	8800
HOUSEHOLD WOULD NOT LIKE TO MOVE	18 388	2 412	2 711	2 288	2 981	2 378	1 362	2 108	1 069	724	354	8800
HOUSEHOLD WOULD LIKE TO MOVE	2 132	282	338	233	354	281	182	237	124	69	30	8800
NOT REPORTED	63	14	11	8	10	12	2	3	-	3	-	6500
NOT REPORTED	84	29	19	6	10	2	2	8	6	3	-	4400
NEIGHBORHOOD SERVICES												
OWNER OCCUPIED	48 765	2 651	3 438	3 380	4 797	4 701	3 870	8 020	6 478	6 749	4 682	16000
SATISFACTORY PUBLIC TRANSPORTATION	24 918	1 362	1 949	1 881	2 594	2 479	2 014	4 052	3 143	3 262	2 181	15200
UNSATISFACTORY PUBLIC TRANSPORTATION	19 672	1 090	1 249	1 258	1 840	1 852	1 567	3 209	2 720	2 858	2 029	16500
DOES NOT BOTHER	14 099	752	865	925	1 359	1 392	1 146	2 384	1 923	1 985	1 368	16300
BOTHERS A LITTLE	3 324	188	206	173	267	253	245	519	506	563	404	18200
BOTHERS VERY MUCH	1 813	116	136	133	171	174	146	242	243	246	206	15600
BOTHERS SO MUCH WOULD LIKE TO MOVE	140	8	19	4	14	10	12	23	11	22	17	15800
NOT REPORTED	297	26	23	23	30	23	18	42	37	41	33	15600
DON'T KNOW	4 014	169	219	227	342	352	281	742	604	616	461	17800
NOT REPORTED	162	30	22	14	21	18	7	16	11	13	10	9300
SATISFACTORY SCHOOLS	40 854	2 043	2 673	2 710	3 969	3 936	3 306	6 830	5 632	5 741	4 016	16300
UNSATISFACTORY SCHOOLS	2 317	88	118	106	187	236	181	428	327	416	229	17800
DOES NOT BOTHER	375	33	41	39	44	36	23	65	26	37	32	12100
BOTHERS A LITTLE	397	11	26	18	33	36	32	65	63	66	45	18200
BOTHERS VERY MUCH	1 173	29	40	39	89	119	89	236	185	232	117	18900
BOTHERS SO MUCH WOULD LIKE TO MOVE	301	11	7	9	15	40	32	57	44	63	25	18300
NOT REPORTED	71	5	4	2	7	5	6	5	10	18	10	21300
DON'T KNOW	5 471	488	629	554	626	522	376	753	506	585	432	12100
NOT REPORTED	123	31	17	9	15	8	6	9	13	7	6	7800
SATISFACTORY SHOPPING	41 760	2 151	2 818	2 823	4 030	4 021	3 293	6 918	5 637	5 926	4 143	16300
UNSATISFACTORY SHOPPING	6 748	451	587	534	738	664	567	1 071	823	793	519	14300
DOES NOT BOTHER	3 562	238	344	293	397	342	307	571	410	383	277	13900
BOTHERS A LITTLE	1 875	127	133	132	189	194	171	285	231	255	158	14900
BOTHERS VERY MUCH	1 091	69	89	89	121	114	79	182	149	130	69	14500
BOTHERS SO MUCH WOULD LIKE TO MOVE	117	5	16	13	15	9	2	20	15	15	6	12200
NOT REPORTED	104	12	5	7	16	5	8	13	18	10	10	14500
DON'T KNOW	97	17	8	9	14	5	5	11	7	10	11	10200
NOT REPORTED	160	31	25	14	15	11	6	19	11	19	9	9100
SATISFACTORY POLICE PROTECTION	41 316	2 141	2 871	2 799	3 961	3 906	3 250	6 857	5 558	5 861	4 112	16300
UNSATISFACTORY POLICE PROTECTION	4 531	279	316	319	505	499	386	753	593	552	330	14800
DOES NOT BOTHER	968	89	97	95	134	102	82	127	104	85	53	11700
BOTHERS A LITTLE	1 368	86	94	91	134	153	109	236	180	183	103	15400
BOTHERS VERY MUCH	1 938	96	107	114	208	206	166	348	269	261	162	16000
BOTHERS SO MUCH WOULD LIKE TO MOVE	186	6	13	12	22	33	24	30	20	16	10	13200
NOT REPORTED	72	1	5	7	6	5	6	11	19	8	2	17400
DON'T KNOW	2 778	204	234	250	313	283	226	402	315	324	228	13700
NOT REPORTED	140	28	16	12	19	14	7	8	12	12	11	9200
SATISFACTORY OUTDOOR RECREATION FACILITIES	34 564	1 654	2 245	2 255	3 254	3 266	2 668	5 773	4 708	5 095	3 645	16700
UNSATISFACTORY OUTDOOR RECREATION FACILITIES	11 751	698	864	853	1 277	1 209	1 035	1 955	1 566	1 434	859	14800
DOES NOT BOTHER	6 717	547	682	618	802	662	568	1 013	739	648	438	12700
BOTHERS A LITTLE	2 868	84	105	133	248	313	259	543	458	465	260	17700
BOTHERS VERY MUCH	1 820	55	57	81	181	190	182	351	324	260	140	17300
BOTHERS SO MUCH WOULD LIKE TO MOVE	152	2	6	7	18	20	13	30	18	26	13	16800
NOT REPORTED	194	11	15	13	29	23	14	18	27	36	6	13600
DON'T KNOW	2 301	269	312	253	250	214	159	280	191	204	168	10800
NOT REPORTED	150	30	17	19	16	11	7	12	13	15	9	8700
SATISFACTORY HOSPITALS OR HEALTH CLINICS	39 872	2 043	2 762	2 709	3 876	3 754	3 095	6 549	5 357	5 650	4 077	16300
UNSATISFACTORY HOSPITALS OR HEALTH CLINICS	7 738	483	576	581	804	820	681	1 323	996	958	516	14700
DOES NOT BOTHER	3 392	259	281	300	355	344	309	553	392	382	218	13800
BOTHERS A LITTLE	2 069	107	131	131	205	219	169	362	282	305	157	16000
BOTHERS VERY MUCH	1 988	105	143	122	211	224	185	354	292	226	128	15100
BOTHERS SO MUCH WOULD LIKE TO MOVE	133	5	9	9	15	18	12	31	13	15	6	14800
NOT REPORTED	156	8	12	20	18	15	7	23	16	31	6	14300
DON'T KNOW	1 002	87	81	71	100	113	88	141	111	131	78	13800
NOT REPORTED	153	38	18	18	17	14	5	6	14	11	11	7200

[1]WISH TO MOVE ONLY RELATES TO RESPONDENT'S OPINION OF SPECIFIC NEIGHBORHOOD CONDITIONS.

TABLE A-4. INCOME OF FAMILIES AND PRIMARY INDIVIDUALS BY TENURE AND SELECTED NEIGHBORHOOD CHARACTERISTICS: 1977--CONTINUED

(NUMBERS IN THOUSANDS. DATA BASED ON SAMPLE, SEE TEXT. FOR MINIMUM BASE FOR DERIVED FIGURES (PERCENT, MEDIAN, ETC.) AND MEANING OF SYMBOLS, SEE TEXT)

UNITED STATES TOTAL	TOTAL	LESS THAN $3,000	$3,000 TO $4,999	$5,000 TO $6,999	$7,000 TO $9,999	$10,000 TO $12,499	$12,500 TO $14,999	$15,000 TO $19,999	$20,000 TO $24,999	$25,000 TO $34,999	$35,000 OR MORE	MEDIAN (DOLLARS)
NEIGHBORHOOD SERVICES--CONTINUED												
RENTER OCCUPIED	26 515	3 521	3 943	3 259	4 231	3 381	1 947	3 071	1 558	1 058	545	8800
SATISFACTORY PUBLIC TRANSPORTATION	17 579	2 428	2 868	2 251	2 800	2 158	1 263	1 925	937	642	306	8300
UNSATISFACTORY PUBLIC TRANSPORTATION	6 372	864	821	752	1 031	876	456	766	403	271	132	9200
DOES NOT BOTHER	3 743	457	455	412	622	530	280	480	255	176	75	9600
BOTHERS A LITTLE	1 318	179	173	180	212	193	79	148	74	53	27	8800
BOTHERS VERY MUCH	1 002	167	150	119	145	122	71	114	58	31	26	8400
BOTHERS SO MUCH WOULD LIKE TO MOVE	185	48	28	27	28	14	11	16	5	5	2	6200
NOT REPORTED	124	13	16	14	24	16	14	7	10	6	2	9400
DON'T KNOW	2 459	191	238	247	387	343	224	373	212	141	103	11200
NOT REPORTED	105	37	16	9	13	4	4	7	7	4	4	4900
SATISFACTORY SCHOOLS	19 265	2 552	2 861	2 352	3 130	2 465	1 433	2 223	1 145	756	349	8800
UNSATISFACTORY SCHOOLS	1 007	102	152	134	143	153	75	109	56	57	27	9400
DOES NOT BOTHER	195	35	34	26	22	28	11	19	4	11	4	7300
BOTHERS A LITTLE	169	21	26	31	18	22	14	16	8	8	4	7900
BOTHERS VERY MUCH	390	23	49	51	66	62	29	45	30	24	10	10200
BOTHERS SO MUCH WOULD LIKE TO MOVE	207	18	32	19	31	35	15	24	12	14	6	10300
NOT REPORTED	47	5	11	7	6	5	6	5	2	-	2	7700
DON'T KNOW	6 123	823	910	764	942	760	432	732	350	241	167	8800
NOT REPORTED	119	43	19	9	17	3	6	7	8	5	2	4700
SATISFACTORY SHOPPING	23 364	2 968	3 324	2 868	3 752	3 034	1 737	2 795	1 423	962	500	9000
UNSATISFACTORY SHOPPING	2 904	489	555	367	452	333	200	259	120	89	39	7300
DOES NOT BOTHER	1 002	166	194	111	150	122	71	105	41	27	14	7600
BOTHERS A LITTLE	954	124	181	117	168	118	72	83	50	32	9	8000
BOTHERS VERY MUCH	728	143	144	115	106	75	47	50	14	21	14	6400
BOTHERS SO MUCH WOULD LIKE TO MOVE	159	46	28	19	16	10	4	20	11	4	1	5600
NOT REPORTED	61	10	9	5	13	7	6	1	3	5	2	8400
DON'T KNOW	115	23	34	14	10	10	6	7	7	2	2	5100
NOT REPORTED	131	41	29	9	17	4	4	9	9	5	3	4700
SATISFACTORY POLICE PROTECTION	21 701	2 825	3 134	2 659	3 447	2 795	1 606	2 588	1 322	877	446	8900
UNSATISFACTORY POLICE PROTECTION	2 352	357	417	299	374	279	165	248	101	79	34	7800
DOES NOT BOTHER	356	86	57	47	66	47	21	20	9	2	1	6500
BOTHERS A LITTLE	608	92	100	65	96	65	50	88	27	17	8	8500
BOTHERS VERY MUCH	1 029	130	197	121	167	121	75	107	45	47	19	8200
BOTHERS SO MUCH WOULD LIKE TO MOVE	309	42	54	58	40	36	13	29	19	11	6	7100
NOT REPORTED	50	7	10	8	5	9	6	4	-	2	-	7100
DON'T KNOW	2 345	302	371	290	395	305	169	228	127	95	62	8600
NOT REPORTED	117	38	21	11	14	2	7	6	8	7	3	5000
SATISFACTORY OUTDOOR RECREATION FACILITIES	18 590	2 224	2 534	2 269	2 997	2 408	1 432	2 299	1 185	830	412	9300
UNSATISFACTORY OUTDOOR RECREATION FACILITIES	5 761	858	1 007	713	937	730	386	588	280	174	88	8000
DOES NOT BOTHER	2 693	499	548	354	420	282	156	234	111	56	31	6700
BOTHERS A LITTLE	1 528	172	210	196	282	210	100	173	91	60	33	9000
BOTHERS VERY MUCH	1 128	140	168	121	180	170	99	136	56	37	21	9200
BOTHERS SO MUCH WOULD LIKE TO MOVE	267	28	55	24	40	48	15	31	12	13	2	9000
NOT REPORTED	145	19	25	17	15	20	16	13	10	7	2	9200
DON'T KNOW	2 025	398	379	267	280	234	117	175	83	49	43	6800
NOT REPORTED	138	40	23	11	17	8	12	9	10	6	2	6100
SATISFACTORY HOSPITALS OR HEALTH CLINICS	21 929	2 899	3 251	2 655	3 504	2 777	1 620	2 608	1 281	885	449	8800
UNSATISFACTORY HOSPITALS OR HEALTH CLINICS	3 257	443	512	423	539	421	249	306	196	118	49	8400
DOES NOT BOTHER	1 318	213	225	145	220	170	94	124	79	37	10	8000
BOTHERS A LITTLE	786	92	112	97	137	115	63	68	47	36	20	9000
BOTHERS VERY MUCH	915	100	131	146	148	101	81	100	58	34	16	8600
BOTHERS SO MUCH WOULD LIKE TO MOVE	146	23	26	20	25	21	6	10	8	5	2	7500
NOT REPORTED	92	14	18	16	9	13	6	5	5	6	-	6700
DON'T KNOW	1 230	144	165	173	178	180	72	149	74	50	45	9200
NOT REPORTED	99	35	14	9	10	3	5	7	7	6	2	4900
NEIGHBORHOOD SERVICES AND WISH TO MOVE[1]												
OWNER OCCUPIED	48 765	2 651	3 438	3 380	4 797	4 701	3 870	8 020	6 478	6 749	4 682	16000
WITH SATISFACTORY NEIGHBORHOOD SERVICES	20 026	1 017	1 428	1 430	1 958	1 866	1 541	3 338	2 677	2 760	2 012	16200
WITH UNSATISFACTORY NEIGHBORHOOD SERVICES	28 653	1 608	1 996	1 941	2 827	2 831	2 324	4 679	3 796	3 985	2 666	15900
HOUSEHOLD WOULD NOT LIKE TO MOVE	27 472	1 546	1 921	1 863	2 711	2 700	2 225	4 492	3 648	3 792	2 575	15900
HOUSEHOLD WOULD LIKE TO MOVE	803	27	53	46	80	98	77	143	94	127	58	15700
NOT REPORTED	378	34	22	32	36	33	22	45	54	65	34	16000
NOT REPORTED	86	26	14	9	11	4	4	3	6	5	3	5600
RENTER OCCUPIED	26 515	3 521	3 943	3 259	4 231	3 381	1 947	3 071	1 558	1 058	545	8800
WITH SATISFACTORY NEIGHBORHOOD SERVICES	13 884	1 763	1 975	1 728	2 199	1 756	1 047	1 675	865	564	312	9000
WITH UNSATISFACTORY NEIGHBORHOOD SERVICES	12 553	1 725	1 954	1 526	2 026	1 625	898	1 391	688	491	230	8600
HOUSEHOLD WOULD NOT LIKE TO MOVE	11 372	1 551	1 758	1 382	1 856	1 458	816	1 276	623	444	208	8600
HOUSEHOLD WOULD LIKE TO MOVE	917	138	157	117	136	126	52	91	46	35	20	8000
NOT REPORTED	264	36	39	27	34	41	30	23	19	12	2	9600
NOT REPORTED	78	33	14	6	7	1	2	5	5	4	2	3800
OVERALL OPINION OF NEIGHBORHOOD												
OWNER OCCUPIED	48 765	2 651	3 438	3 380	4 797	4 701	3 870	8 020	6 478	6 749	4 682	16000
EXCELLENT	20 153	847	1 135	1 207	1 626	1 650	1 403	3 133	2 833	3 356	2 961	18500
GOOD	22 150	1 287	1 653	1 571	2 303	2 288	1 886	3 882	2 991	2 631	1 458	15100
FAIR	5 499	406	545	514	727	687	492	869	572	467	221	12000
POOR	718	68	74	64	115	61	70	112	58	66	31	11600
NOT REPORTED	245	44	31	23	26	15	19	24	24	29	10	9800
HOUSEHOLD WOULD LIKE TO MOVE	1 967	104	108	144	239	216	167	320	284	267	119	15100
EXCELLENT	174	9	7	16	14	13	6	30	29	22	26	18600
GOOD	656	30	29	41	67	72	35	105	115	124	39	17600
FAIR	787	41	41	58	100	99	93	135	102	84	34	14000
POOR	345	24	29	29	57	31	32	50	38	38	18	12800
NOT REPORTED	6	1	2	-	2	2	-	-	-	-	-	...
HOUSEHOLD WOULD NOT LIKE TO MOVE	46 580	2 515	3 304	3 222	4 538	4 470	3 687	7 673	6 170	6 457	4 545	16000
EXCELLENT	19 913	833	1 122	1 188	1 605	1 633	1 391	3 095	2 797	3 328	2 921	18500
GOOD	21 432	1 252	1 618	1 529	2 235	2 211	1 847	3 760	2 869	2 695	1 416	15000
FAIR	4 699	365	502	456	625	586	396	734	466	381	188	11700
POOR	372	43	45	36	58	30	38	61	20	29	13	10400
NOT REPORTED	164	21	17	14	14	11	16	22	18	24	7	13400
NOT REPORTED	217	32	26	14	20	15	16	27	25	25	18	12800

[1] WISH TO MOVE ONLY RELATES TO RESPONDENT'S OPINION OF SPECIFIC NEIGHBORHOOD SERVICES.

TABLE A-4. INCOME OF FAMILIES AND PRIMARY INDIVIDUALS BY TENURE AND SELECTED NEIGHBORHOOD CHARACTERISTICS: 1977--CONTINUED

(NUMBERS IN THOUSANDS. DATA BASED ON SAMPLE, SEE TEXT. FOR MINIMUM BASE FOR DERIVED FIGURES (PERCENT, MEDIAN, ETC.) AND MEANING OF SYMBOLS, SEE TEXT)

UNITED STATES TOTAL	TOTAL	LESS THAN $3,000	$3,000 TO $4,999	$5,000 TO $6,999	$7,000 TO $9,999	$10,000 TO $12,499	$12,500 TO $14,999	$15,000 TO $19,999	$20,000 TO $24,999	$25,000 TO $34,999	$35,000 OR MORE	MEDIAN (DOLLARS)
OVERALL OPINION OF NEIGHBORHOOD--CONTINUED												
RENTER OCCUPIED	26 515	3 521	3 943	3 259	4 231	3 381	1 947	3 071	1 558	1 058	545	8800
EXCELLENT	6 051	668	796	691	922	760	436	796	431	362	189	9800
GOOD	12 936	1 626	1 791	1 552	2 091	1 701	1 013	1 583	794	503	280	9100
FAIR	6 074	958	1 058	811	979	770	431	568	281	158	61	7600
POOR	1 282	228	270	187	221	128	60	106	47	24	11	6500
NOT REPORTED	171	42	28	18	18	22	6	18	5	11	3	6800
HOUSEHOLD WOULD LIKE TO MOVE	2 132	282	338	233	354	281	182	237	124	69	30	8600
EXCELLENT	67	3	3	7	12	12	7	11	8	2	2	11700
GOOD	450	52	45	34	69	55	45	67	44	29	10	11100
FAIR	984	134	141	103	160	153	95	99	56	30	14	9200
POOR	628	93	147	90	113	60	35	60	17	8	4	6600
NOT REPORTED	3	-	2	-	-	2	-	-	-	-	-	...
HOUSEHOLD WOULD NOT LIKE TO MOVE	24 236	3 196	3 574	3 012	3 858	3 086	1 761	2 822	1 429	983	515	8800
EXCELLENT	5 964	661	791	682	908	743	429	784	422	357	188	9800
GOOD	12 449	1 567	1 739	1 512	2 013	1 641	968	1 514	751	473	270	9100
FAIR	5 073	821	912	708	815	616	336	467	225	128	47	7400
POOR	652	133	123	98	108	68	24	46	30	16	7	6400
NOT REPORTED	98	15	10	12	14	19	5	11	1	8	3	9600
NOT REPORTED	147	43	31	14	20	14	3	11	6	6	-	5000

TABLE A-4. INCOME OF FAMILIES AND PRIMARY INDIVIDUALS BY TENURE AND SELECTED NEIGHBORHOOD CHARACTERISTICS: 1977--CONTINUED

(NUMBERS IN THOUSANDS. DATA BASED ON SAMPLE, SEE TEXT. FOR MINIMUM BASE FOR DERIVED FIGURES (PERCENT, MEDIAN, ETC.) AND MEANING OF SYMBOLS, SEE TEXT)

UNITED STATES INSIDE STANDARD METROPOLITAN STATISTICAL AREAS	TOTAL	LESS THAN $3,000	$3,000 TO $4,999	$5,000 TO $6,999	$7,000 TO $9,999	$10,000 TO $12,499	$12,500 TO $14,999	$15,000 TO $19,999	$20,000 TO $24,999	$25,000 TO $34,999	$35,000 OR MORE	MEDIAN (DOLLARS)
NEIGHBORHOOD CONDITIONS												
OWNER OCCUPIED	31 286	1 264	1 846	1 898	2 685	2 753	2 327	5 180	4 585	5 073	3 676	17800
NO STREET OR HIGHWAY NOISE	21 709	879	1 203	1 247	1 808	1 791	1 551	3 550	3 231	3 676	2 773	18300
WITH STREET OR HIGHWAY NOISE	9 503	362	631	643	871	960	773	1 624	1 346	1 393	901	16600
DOES NOT BOTHER	3 686	133	293	272	353	368	272	612	457	563	364	16200
BOTHERS A LITTLE	4 066	145	194	250	345	428	361	724	639	585	396	17100
BOTHERS VERY MUCH	1 260	61	109	84	111	112	102	214	179	170	119	16200
BOTHERS SO MUCH WOULD LIKE TO MOVE	466	23	31	36	61	51	32	71	68	72	21	14900
NOT REPORTED	25	-	3	2	2	1	5	3	3	4	2	....
NOT REPORTED	74	23	13	8	6	2	3	6	8	3	2	5400
NO AIRPLANE TRAFFIC NOISE	24 514	1 000	1 430	1 427	2 100	2 111	1 852	4 070	3 577	3 971	2 976	17900
WITH AIRPLANE TRAFFIC NOISE	6 682	249	401	463	577	638	464	1 102	998	1 096	695	17500
DOES NOT BOTHER	3 410	136	205	245	317	307	224	574	485	518	400	17400
BOTHERS A LITTLE	2 264	72	117	138	169	213	174	367	376	422	216	18400
BOTHERS VERY MUCH	778	34	57	51	68	94	51	132	110	127	55	16300
BOTHERS SO MUCH WOULD LIKE TO MOVE	139	5	9	23	19	14	8	13	21	17	11	12500
NOT REPORTED	90	2	13	5	4	10	7	17	7	12	13	16000
NOT REPORTED	90	15	15	8	8	4	11	8	9	6	5	9600
NO HEAVY TRAFFIC	22 973	871	1 152	1 203	1 790	1 911	1 680	3 900	3 500	3 987	2 979	18700
WITH HEAVY TRAFFIC	8 219	376	679	687	886	839	640	1 271	1 069	1 078	694	15000
DOES NOT BOTHER	3 482	188	381	363	430	366	247	513	331	388	275	12600
BOTHERS A LITTLE	2 896	110	163	198	289	293	251	445	441	435	272	16600
BOTHERS VERY MUCH	1 427	62	103	93	129	144	115	255	218	183	124	16300
BOTHERS SO MUCH WOULD LIKE TO MOVE	360	16	28	28	33	35	21	46	72	58	22	17000
NOT REPORTED	55	1	3	6	6	1	5	12	6	13	2	17400
NOT REPORTED	94	17	16	8	9	2	7	8	15	8	3	9300
NO STREETS IN NEED OF REPAIR	25 877	1 011	1 501	1 558	2 156	2 189	1 885	4 266	3 814	4 304	3 193	18100
WITH STREETS IN NEED OF REPAIR	5 306	236	325	333	521	560	433	905	760	755	476	16300
DOES NOT BOTHER	1 192	59	98	93	120	121	91	184	165	155	106	15400
BOTHERS A LITTLE	2 049	82	114	130	180	234	169	349	284	303	204	16700
BOTHERS VERY MUCH	1 849	83	97	99	195	183	156	330	281	273	154	16700
BOTHERS SO MUCH WOULD LIKE TO MOVE	172	10	14	10	23	21	11	30	26	19	8	14600
NOT REPORTED	44	2	3	1	4	2	6	13	4	5	4	16500
NOT REPORTED	103	17	20	8	7	4	8	8	10	14	7	10100
NO ROADS IMPASSABLE	27 380	1 079	1 615	1 678	2 347	2 376	1 996	4 494	3 992	4 516	3 288	17900
WITH ROADS IMPASSABLE	3 768	166	215	212	328	367	324	667	575	536	377	17000
DOES NOT BOTHER	1 010	55	78	76	94	81	83	152	142	152	97	16300
BOTHERS A LITTLE	1 347	54	74	55	104	133	128	249	209	198	143	17500
BOTHERS VERY MUCH	1 247	52	52	67	116	134	104	235	205	158	125	17100
BOTHERS SO MUCH WOULD LIKE TO MOVE	141	3	8	14	13	18	7	29	15	24	10	16400
NOT REPORTED	22	2	3	-	2	2	1	2	3	4	2	....
NOT REPORTED	138	19	16	8	10	10	7	19	18	21	11	14900
NO OCCUPIED HOUSING IN RUNDOWN CONDITION	28 094	1 109	1 654	1 709	2 396	2 398	2 045	4 584	4 145	4 629	3 424	18000
WITH OCCUPIED HOUSING IN RUNDOWN CONDITION	3 058	138	172	173	277	348	275	580	422	432	240	16300
DOES NOT BOTHER	704	46	59	59	82	82	70	117	82	64	44	13400
BOTHERS A LITTLE	1 077	41	60	54	86	118	95	248	146	149	79	16700
BOTHERS VERY MUCH	1 029	44	43	49	95	115	93	159	146	183	101	17400
BOTHERS SO MUCH WOULD LIKE TO MOVE	212	6	6	8	12	25	17	47	47	32	11	18300
NOT REPORTED	36	1	3	2	2	8	-	9	2	3	5	...
NOT REPORTED	134	17	20	16	12	7	7	15	18	12	12	11200
NO COMMERCIAL OR NONRESIDENTIAL ACTIVITIES	26 296	1 038	1 456	1 522	2 163	2 270	1 893	4 343	3 897	4 444	3 271	18200
WITH COMMERCIAL OR NONRESIDENTIAL ACTIVITIES	4 867	209	371	369	513	469	429	824	671	618	395	15500
DOES NOT BOTHER	3 683	154	308	283	393	360	343	637	491	430	284	15000
BOTHERS A LITTLE	622	29	31	47	69	51	45	93	97	97	63	17100
BOTHERS VERY MUCH	370	13	26	27	41	38	24	62	54	59	26	16300
BOTHERS SO MUCH WOULD LIKE TO MOVE	134	8	3	6	8	13	13	22	24	22	14	18400
NOT REPORTED	59	4	3	5	3	7	3	10	5	11	8	16900
NOT REPORTED	122	18	19	8	9	14	5	12	17	12	10	11400
NO ODORS, SMOKE, OR GAS	28 413	1 148	1 645	1 715	2 437	2 444	2 090	4 619	4 179	4 663	3 474	18000
WITH ODORS, SMOKE, OR GAS	2 780	100	188	169	238	307	232	553	397	399	198	16400
DOES NOT BOTHER	572	19	41	40	49	57	44	105	78	99	40	16700
BOTHERS A LITTLE	1 116	29	75	48	95	107	89	232	180	158	103	17500
BOTHERS VERY MUCH	835	46	56	61	69	115	75	163	102	110	40	14900
BOTHERS SO MUCH WOULD LIKE TO MOVE	202	5	11	16	24	28	20	37	30	19	12	14600
NOT REPORTED	56	-	5	5	1	-	4	17	7	13	4	18800
NOT REPORTED	93	17	13	14	9	2	5	8	9	11	4	7500
ADEQUATE STREET LIGHTS	22 927	945	1 420	1 479	2 070	2 010	1 656	3 804	3 288	3 624	2 631	17500
INADEQUATE STREET LIGHTS	8 206	298	404	406	599	732	661	1 364	1 271	1 433	1 036	18700
DOES NOT BOTHER	3 813	155	218	225	264	318	312	623	563	632	503	18300
BOTHERS A LITTLE	2 475	80	80	96	175	234	162	449	404	470	326	19600
BOTHERS VERY MUCH	1 736	51	89	70	146	163	173	267	280	307	190	18300
BOTHERS SO MUCH WOULD LIKE TO MOVE	104	5	12	8	11	13	9	12	10	13	9	13200
NOT REPORTED	78	8	6	6	4	4	6	12	14	12	8	17400
NOT REPORTED	153	21	22	13	16	10	10	12	26	15	9	11300
NO NEIGHBORHOOD CRIME	25 306	1 018	1 494	1 523	2 137	2 196	1 871	4 253	3 706	4 108	3 000	17800
WITH NEIGHBORHOOD CRIME	5 811	228	330	362	535	541	450	906	846	945	668	17500
DOES NOT BOTHER	781	45	67	70	71	79	58	104	104	116	68	15100
BOTHERS A LITTLE	2 060	68	100	115	188	186	147	346	310	339	261	18300
BOTHERS VERY MUCH	2 422	86	121	140	211	235	191	378	353	414	293	18000
BOTHERS SO MUCH WOULD LIKE TO MOVE	489	29	37	31	55	37	53	67	69	71	40	15200
NOT REPORTED	60	1	5	6	10	4	2	11	11	5	5	16000
NOT REPORTED	169	18	22	13	13	16	6	21	32	20	8	13600
NO TRASH, LITTER, OR JUNK	26 469	1 016	1 538	1 531	2 164	2 238	1 929	4 415	3 920	4 457	3 262	18200
WITH TRASH, LITTER, OR JUNK	4 705	232	291	353	509	511	387	756	653	606	407	15500
DOES NOT BOTHER	638	52	54	68	74	63	53	90	69	71	44	12900
BOTHERS A LITTLE	1 689	75	112	114	178	171	134	249	238	223	195	16200
BOTHERS VERY MUCH	2 088	89	117	148	220	251	180	362	296	277	148	15500
BOTHERS SO MUCH WOULD LIKE TO MOVE	250	16	8	22	30	25	20	48	38	29	15	15500
NOT REPORTED	39	-	-	2	6	2	-	7	11	6	4	21200
NOT REPORTED	112	17	16	15	12	4	11	9	12	10	7	9000

TABLE A-4. INCOME OF FAMILIES AND PRIMARY INDIVIDUALS BY TENURE AND SELECTED NEIGHBORHOOD CHARACTERISTICS: 1977--CONTINUED

(NUMBERS IN THOUSANDS. DATA BASED ON SAMPLE, SEE TEXT. FOR MINIMUM BASE FOR DERIVED FIGURES (PERCENT, MEDIAN, ETC.) AND MEANING OF SYMBOLS, SEE TEXT)

UNITED STATES INSIDE STANDARD METROPOLITAN STATISTICAL AREAS	TOTAL	LESS THAN $3,000	$3,000 TO $4,999	$5,000 TO $6,999	$7,000 TO $9,999	$10,000 TO $12,499	$12,500 TO $14,999	$15,000 TO $19,999	$20,000 TO $24,999	$25,000 TO $34,999	$35,000 OR MORE	MEDIAN (DOLLARS)
NEIGHBORHOOD CONDITIONS--CONTINUED												
OWNER OCCUPIED--CONTINUED												
NO BOARDED UP OR ABANDONED STRUCTURES	29 489	1 150	1 687	1 769	2 478	2 568	2 155	4 915	4 339	4 865	3 561	18000
WITH BOARDED UP OR ABANDONED STRUCTURES	1 709	94	143	120	199	180	165	261	239	196	113	14300
DOES NOT BOTHER	586	33	80	58	71	59	53	77	73	54	27	12100
BOTHERS A LITTLE	485	26	35	29	64	52	42	86	64	54	33	14700
BOTHERS VERY MUCH	493	28	23	27	50	58	51	79	74	66	38	15700
BOTHERS SO MUCH WOULD LIKE TO MOVE	114	6	5	5	11	7	14	16	26	19	5	18000
NOT REPORTED	30	2	-	1	3	4	4	3	2	2	9	...
NOT REPORTED	88	20	16	10	8	4	6	3	7	13	2	6600
RENTER OCCUPIED	20 028	2 446	2 920	2 377	3 146	2 571	1 521	2 477	1 257	863	450	9200
NO STREET OR HIGHWAY NOISE	12 530	1 510	1 833	1 460	1 961	1 656	946	1 550	755	569	291	9200
WITH STREET OR HIGHWAY NOISE	7 404	910	1 067	911	1 167	909	573	918	500	291	158	9100
DOES NOT BOTHER	3 149	420	483	395	499	377	227	384	193	115	57	8700
BOTHERS A LITTLE	2 997	327	406	356	480	374	245	383	231	121	74	9600
BOTHERS VERY MUCH	776	95	115	104	119	111	56	96	37	27	16	8900
BOTHERS SO MUCH WOULD LIKE TO MOVE	468	63	62	56	69	48	44	52	39	26	11	9400
NOT REPORTED	13	5	2	-	-	-	2	3	-	2	-	...
NOT REPORTED	94	27	20	6	19	6	2	9	3	3	-	5000
NO AIRPLANE TRAFFIC NOISE	16 171	1 976	2 357	1 942	2 549	2 096	1 194	1 975	1 043	671	367	9100
WITH AIRPLANE TRAFFIC NOISE	3 761	441	540	430	586	472	323	495	209	186	80	9400
DOES NOT BOTHER	1 896	257	291	201	303	240	159	219	94	88	46	9000
BOTHERS A LITTLE	1 247	104	171	145	187	148	124	190	79	76	24	10300
BOTHERS VERY MUCH	445	62	60	70	66	61	30	51	23	17	6	8400
BOTHERS SO MUCH WOULD LIKE TO MOVE	124	13	14	8	24	16	5	31	6	4	1	10300
NOT REPORTED	49	5	5	6	6	5	6	3	8	1	3	10900
NOT REPORTED	96	29	23	4	11	3	3	7	5	6	3	4600
NO HEAVY TRAFFIC	12 983	1 487	1 785	1 555	2 059	1 750	1 002	1 658	778	587	323	9400
WITH HEAVY TRAFFIC	6 947	931	1 113	813	1 075	818	517	807	477	272	127	8700
DOES NOT BOTHER	3 451	543	628	433	532	392	225	334	222	87	57	7700
BOTHERS A LITTLE	2 222	250	313	233	358	255	177	294	164	127	49	9600
BOTHERS VERY MUCH	846	87	118	98	136	117	68	120	60	35	8	9700
BOTHERS SO MUCH WOULD LIKE TO MOVE	392	48	51	39	45	49	44	55	29	20	11	10600
NOT REPORTED	35	3	3	9	3	5	2	3	2	3	2	...
NOT REPORTED	97	29	22	9	13	3	2	13	3	3	-	4800
NO STREETS IN NEED OF REPAIR	16 929	2 078	2 454	2 025	2 670	2 137	1 260	2 090	1 059	749	408	9100
WITH STREETS IN NEED OF REPAIR	2 972	335	437	343	459	425	257	372	191	111	41	9400
DOES NOT BOTHER	720	105	155	99	99	85	51	60	34	22	10	7000
BOTHERS A LITTLE	1 123	113	135	135	193	174	104	142	72	40	15	9800
BOTHERS VERY MUCH	929	88	118	94	143	127	91	137	76	40	15	10400
BOTHERS SO MUCH WOULD LIKE TO MOVE	178	26	26	15	20	39	10	27	8	7	2	10100
NOT REPORTED	22	3	3	-	4	1	1	7	2	2	-	...
NOT REPORTED	127	33	29	9	17	8	3	15	7	3	1	5200
NO ROADS IMPASSABLE	17 723	2 178	2 592	2 098	2 795	2 264	1 332	2 156	1 123	774	411	9100
WITH ROADS IMPASSABLE	2 138	231	301	262	327	293	179	301	125	84	36	9500
DOES NOT BOTHER	594	83	99	86	77	62	39	90	24	24	10	8200
BOTHERS A LITTLE	715	74	102	89	118	91	70	92	31	33	14	9400
BOTHERS VERY MUCH	656	52	79	74	102	107	58	91	61	22	10	10500
BOTHERS SO MUCH WOULD LIKE TO MOVE	162	20	20	13	28	32	12	25	6	5	1	9900
NOT REPORTED	11	2	2	1	2	1	-	2	3	-	-	...
NOT REPORTED	167	38	27	16	25	14	10	20	10	5	3	7300
NO OCCUPIED HOUSING IN RUNDOWN CONDITION	17 469	2 058	2 463	2 030	2 742	2 272	1 333	2 205	1 152	792	422	9400
WITH OCCUPIED HOUSING IN RUNDOWN CONDITION	2 409	346	429	323	386	296	180	260	99	66	24	7800
DOES NOT BOTHER	686	114	115	89	110	83	59	65	22	20	9	7700
BOTHERS A LITTLE	769	104	122	101	128	101	56	97	29	23	7	8300
BOTHERS VERY MUCH	603	71	132	93	86	64	42	62	36	9	7	7200
BOTHERS SO MUCH WOULD LIKE TO MOVE	312	53	57	36	52	41	20	31	8	12	-	7500
NOT REPORTED	39	4	4	3	10	7	2	5	3	2	-	9600
NOT REPORTED	150	42	29	24	18	3	8	12	6	5	3	5400
NO COMMERCIAL OR NONRESIDENTIAL ACTIVITIES	13 366	1 568	1 897	1 570	2 101	1 741	1 015	1 713	845	593	323	9400
WITH COMMERCIAL OR NONRESIDENTIAL ACTIVITIES	6 544	848	998	791	1 031	824	499	757	406	265	124	8800
DOES NOT BOTHER	5 582	726	893	685	873	686	414	621	363	216	104	8700
BOTHERS A LITTLE	534	60	46	54	114	78	42	79	21	25	14	9800
BOTHERS VERY MUCH	232	25	32	29	27	28	27	34	15	13	2	10200
BOTHERS SO MUCH WOULD LIKE TO MOVE	112	21	12	15	12	25	6	11	3	5	2	8900
NOT REPORTED	84	16	14	8	5	6	10	12	3	7	2	8600
NOT REPORTED	118	30	25	15	14	5	7	7	6	5	3	5500
NO ODORS, SMOKE, OR GAS	18 047	2 186	2 600	2 161	2 821	2 340	1 339	2 259	1 156	775	410	9200
WITH ODORS, SMOKE, OR GAS	1 868	234	291	206	313	226	179	204	98	81	37	9000
DOES NOT BOTHER	326	62	63	27	41	26	36	27	18	19	5	7700
BOTHERS A LITTLE	751	75	99	82	137	105	79	85	37	35	18	9600
BOTHERS VERY MUCH	555	64	92	57	103	58	48	75	28	20	10	8900
BOTHERS SO MUCH WOULD LIKE TO MOVE	199	28	33	27	28	34	12	14	10	7	5	8200
NOT REPORTED	37	5	3	12	4	2	3	3	5	-	-	6700
NOT REPORTED	113	27	30	9	13	5	3	14	4	7	2	5000
ADEQUATE STREET LIGHTS	16 270	1 996	2 389	1 942	2 554	2 065	1 185	2 010	1 024	721	382	9100
INADEQUATE STREET LIGHTS	3 598	405	504	418	569	490	329	456	223	137	66	9500
DOES NOT BOTHER	1 123	146	156	148	146	152	94	137	73	38	33	9300
BOTHERS A LITTLE	1 157	109	158	118	206	150	108	149	85	54	20	9800
BOTHERS VERY MUCH	1 071	116	142	127	179	152	108	140	55	40	11	9500
BOTHERS SO MUCH WOULD LIKE TO MOVE	172	23	37	15	29	24	16	18	5	5	-	8200
NOT REPORTED	74	11	12	11	8	12	3	12	5	-	2	8500
NOT REPORTED	160	45	27	16	23	16	7	11	10	5	2	6100
NO NEIGHBORHOOD CRIME	15 065	1 815	2 128	1 793	2 351	1 984	1 117	1 892	963	659	362	9300
WITH NEIGHBORHOOD CRIME	4 751	592	754	561	762	573	389	562	276	199	82	8800
DOES NOT BOTHER	710	97	135	96	109	70	37	91	31	23	21	7700
BOTHERS A LITTLE	1 440	180	186	174	229	173	147	173	74	81	23	9300
BOTHERS VERY MUCH	1 680	193	253	193	267	214	128	204	123	72	32	9300
BOTHERS SO MUCH WOULD LIKE TO MOVE	865	113	172	92	149	104	74	93	40	23	5	8100
NOT REPORTED	56	9	8	5	8	12	3	2	8	-	2	9300
NOT REPORTED	212	39	39	23	33	14	14	22	18	5	6	7500

TABLE A-4. INCOME OF FAMILIES AND PRIMARY INDIVIDUALS BY TENURE AND SELECTED NEIGHBORHOOD CHARACTERISTICS: 1977--CONTINUED

(NUMBERS IN THOUSANDS. DATA BASED ON SAMPLE, SEE TEXT. FOR MINIMUM BASE FOR DERIVED FIGURES (PERCENT, MEDIAN, ETC.) AND MEANING OF SYMBOLS, SEE TEXT)

UNITED STATES INSIDE STANDARD METROPOLITAN STATISTICAL AREAS	TOTAL	LESS THAN $3,000	$3,000 TO $4,999	$5,000 TO $6,999	$7,000 TO $9,999	$10,000 TO $12,499	$12,500 TO $14,999	$15,000 TO $19,999	$20,000 TO $24,999	$25,000 TO $34,999	$35,000 OR MORE	MEDIAN (DOLLARS)
NEIGHBORHOOD CONDITIONS--CONTINUED												
RENTER OCCUPIED--CONTINUED												
NO TRASH, LITTER, OR JUNK	16 228	1 948	2 231	1 884	2 462	2 128	1 252	2 099	1 087	742	396	9500
WITH TRASH, LITTER, OR JUNK	3 671	458	666	480	669	440	262	370	159	116	50	8000
DOES NOT BOTHER	612	98	124	93	98	70	39	45	21	17	7	6800
BOTHERS A LITTLE	1 274	156	212	159	252	161	94	146	37	39	19	8300
BOTHERS VERY MUCH	1 356	148	251	175	239	145	97	142	87	51	21	8300
BOTHERS SO MUCH WOULD LIKE TO MOVE	400	51	74	49	73	61	31	35	14	10	3	8100
NOT REPORTED	29	5	6	5	7	3	2	2	-	-	-	...
NOT REPORTED	128	40	23	12	15	3	6	8	11	5	3	5000
NO BOARDED UP OR ABANDONED STRUCTURES	17 910	2 062	2 499	2 087	2 813	2 335	1 407	2 293	1 178	608	427	9500
WITH BOARDED UP OR ABANDONED STRUCTURES	2 014	351	399	277	320	234	112	176	73	52	19	6800
DOES NOT BOTHER	836	171	182	99	107	97	50	74	26	21	10	6300
BOTHERS A LITTLE	543	89	100	85	93	70	27	43	19	13	4	6900
BOTHERS VERY MUCH	415	59	66	57	81	42	30	41	23	14	3	7900
BOTHERS SO MUCH WOULD LIKE TO MOVE	177	26	44	29	31	19	6	17	2	2	2	6300
NOT REPORTED	40	7	7	7	7	6	-	1	2	3	-	6700
NOT REPORTED	104	33	22	12	13	2	2	8	6	3	3	4800
NEIGHBORHOOD CONDITIONS AND WISH TO MOVE[1]												
OWNER OCCUPIED	31 286	1 264	1 846	1 898	2 685	2 753	2 327	5 180	4 585	5 073	3 676	17800
NO BOTHERSOME NEIGHBORHOOD CONDITIONS	7 606	307	404	445	604	574	497	1 192	1 111	1 340	1 133	19100
WITH BOTHERSOME NEIGHBORHOOD CONDITIONS	23 622	942	1 429	1 446	2 075	2 179	1 827	3 986	3 467	3 730	2 541	17400
HOUSEHOLD WOULD NOT LIKE TO MOVE	22 013	873	1 347	1 340	1 896	2 015	1 689	3 713	3 218	3 491	2 431	17500
HOUSEHOLD WOULD LIKE TO MOVE	1 521	67	73	106	175	157	128	256	235	227	98	16100
NOT REPORTED	87	2	9	-	5	7	10	17	14	11	13	18400
NOT REPORTED	58	15	13	8	6	-	3	3	6	3	2	5300
RENTER OCCUPIED	20 028	2 446	2 920	2 377	3 146	2 571	1 521	2 477	1 257	663	450	9200
NO BOTHERSOME NEIGHBORHOOD CONDITIONS	4 159	505	567	495	619	523	291	544	280	207	129	9500
WITH BOTHERSOME NEIGHBORHOOD CONDITIONS	15 802	1 920	2 337	1 878	2 519	2 046	1 228	1 927	974	653	320	9100
HOUSEHOLD WOULD NOT LIKE TO MOVE	13 915	1 670	2 034	1 676	2 198	1 797	1 068	1 721	868	588	295	9200
HOUSEHOLD WOULD LIKE TO MOVE	1 839	238	296	195	311	240	161	204	106	62	26	8600
NOT REPORTED	49	12	7	7	9	10	-	2	-	2	-	6400
NOT REPORTED	67	22	17	4	9	2	2	7	3	3	-	4400
NEIGHBORHOOD SERVICES												
OWNER OCCUPIED	31 286	1 264	1 846	1 898	2 665	2 753	2 327	5 180	4 585	5 073	3 676	17800
SATISFACTORY PUBLIC TRANSPORTATION	17 511	749	1 163	1 209	1 638	1 664	1 364	2 880	2 446	2 585	1 812	16700
UNSATISFACTORY PUBLIC TRANSPORTATION	10 449	391	512	508	791	823	750	1 679	1 614	1 931	1 449	19300
DOES NOT BOTHER	6 607	232	316	330	499	542	475	1 069	1 014	1 248	881	19300
BOTHERS A LITTLE	2 259	77	104	99	156	145	153	378	375	429	343	20200
BOTHERS VERY MUCH	1 302	63	71	65	109	122	106	183	192	206	185	18100
BOTHERS SO MUCH WOULD LIKE TO MOVE	97	2	10	2	6	6	11	18	6	18	14	17800
NOT REPORTED	185	17	11	12	19	8	6	31	25	29	26	18000
DON'T KNOW	3 238	108	153	173	248	259	207	615	516	548	411	18800
NOT REPORTED	89	15	18	8	8	7	6	6	9	9	4	8700
SATISFACTORY SCHOOLS	25 763	935	1 375	1 477	2 141	2 245	1 942	4 317	3 938	4 265	3 128	18200
UNSATISFACTORY SCHOOLS	1 481	29	63	55	97	133	108	274	233	315	174	19700
DOES NOT BOTHER	209	10	22	19	21	17	13	40	17	25	25	15300
BOTHERS A LITTLE	227	3	13	4	12	16	14	47	49	41	28	20500
BOTHERS VERY MUCH	762	12	21	23	49	71	53	137	128	179	91	20600
BOTHERS SO MUCH WOULD LIKE TO MOVE	235	2	5	8	11	28	26	50	30	55	20	18700
NOT REPORTED	49	1	2	2	3	2	3	-	10	15	10	25600
DON'T KNOW	3 959	280	393	359	437	372	271	586	403	488	370	13800
NOT REPORTED	82	20	16	6	10	2	6	3	10	5	4	6800
SATISFACTORY SHOPPING	27 430	1 063	1 540	1 629	2 298	2 403	2 025	4 566	4 095	4 501	3 310	18000
UNSATISFACTORY SHOPPING	3 693	177	280	256	369	344	295	591	477	551	353	16100
DOES NOT BOTHER	1 716	81	140	118	161	168	150	267	216	238	176	15700
BOTHERS A LITTLE	1 128	58	66	68	107	98	93	181	146	196	114	17000
BOTHERS VERY MUCH	696	29	59	57	74	68	49	120	91	96	50	15500
BOTHERS SO MUCH WOULD LIKE TO MOVE	83	2	13	7	12	7	-	14	10	13	6	15400
NOT REPORTED	71	7	2	5	14	3	2	9	13	7	7	15400
DON'T KNOW	58	5	5	6	8	4	3	9	4	7	8	14300
NOT REPORTED	104	19	21	8	10	2	4	14	9	13	5	8400
SATISFACTORY POLICE PROTECTION	26 768	1 023	1 551	1 569	2 214	2 309	1 990	4 455	3 960	4 417	3 258	18000
UNSATISFACTORY POLICE PROTECTION	2 535	113	134	158	251	254	199	442	369	391	224	16800
DOES NOT BOTHER	361	25	28	33	43	25	28	55	53	44	28	14900
BOTHERS A LITTLE	748	32	39	50	60	73	64	130	104	127	70	17200
BOTHERS VERY MUCH	1 242	52	57	61	125	128	85	228	183	203	120	17500
BOTHERS SO MUCH WOULD LIKE TO MOVE	143	2	10	8	18	25	20	24	17	11	6	13500
NOT REPORTED	42	1	1	5	4	3	2	6	12	6	1	18200
DON'T KNOW	1 887	113	146	142	209	187	131	275	245	257	184	15300
NOT REPORTED	95	15	14	8	11	3	7	8	11	8	10	9700
SATISFACTORY OUTDOOR RECREATION FACILITIES	22 968	831	1 236	1 330	1 857	1 979	1 657	3 842	3 422	3 890	2 925	18400
UNSATISFACTORY OUTDOOR RECREATION FACILITIES	6 494	260	372	387	638	605	543	1 097	989	1 000	603	17000
DOES NOT BOTHER	3 340	195	275	265	389	303	268	514	419	411	300	14800
BOTHERS A LITTLE	1 781	39	57	67	115	167	152	336	311	343	196	19400
BOTHERS VERY MUCH	1 118	23	30	39	102	104	105	206	224	195	88	18800
BOTHERS SO MUCH WOULD LIKE TO MOVE	123	-	3	7	12	15	9	28	15	21	13	17800
NOT REPORTED	131	3	6	10	20	16	9	13	19	30	5	15500
DON'T KNOW	1 731	158	225	170	179	165	119	233	167	171	143	12000
NOT REPORTED	93	15	13	12	10	3	7	8	8	12	5	9100
SATISFACTORY HOSPITALS OR HEALTH CLINICS	26 238	1 001	1 532	1 570	2 224	2 254	1 907	4 327	3 857	4 303	3 262	18000
UNSATISFACTORY HOSPITALS OR HEALTH CLINICS	4 187	187	251	266	369	408	355	736	627	647	340	16700
DOES NOT BOTHER	1 901	105	130	156	181	187	165	324	251	249	153	15400
BOTHERS A LITTLE	1 170	45	61	45	83	107	102	207	188	220	113	18500
BOTHERS VERY MUCH	957	31	51	50	87	99	81	174	171	145	68	17300
BOTHERS SO MUCH WOULD LIKE TO MOVE	64	-	4	4	6	10	6	18	6	8	2	15600
NOT REPORTED	95	6	5	12	12	6	2	13	11	24	3	16500
DON'T KNOW	760	56	46	50	81	85	60	112	90	115	64	15100
NOT REPORTED	102	20	16	12	10	6	4	4	11	8	9	7700

[1]WISH TO MOVE ONLY RELATES TO RESPONDENT'S OPINION OF SPECIFIC NEIGHBORHOOD CONDITIONS.

TABLE A-4. INCOME OF FAMILIES AND PRIMARY INDIVIDUALS BY TENURE AND SELECTED NEIGHBORHOOD CHARACTERISTICS: 1977--CONTINUED

(NUMBERS IN THOUSANDS. DATA BASED ON SAMPLE, SEE TEXT. FOR MINIMUM BASE FOR DERIVED FIGURES (PERCENT, MEDIAN, ETC.) AND MEANING OF SYMBOLS, SEE TEXT)

UNITED STATES INSIDE STANDARD METROPOLITAN STATISTICAL AREAS	TOTAL	LESS THAN $3,000	$3,000 TO $4,999	$5,000 TO $6,999	$7,000 TO $9,999	$10,000 TO $12,499	$12,500 TO $14,999	$15,000 TO $19,999	$20,000 TO $24,999	$25,000 TO $34,999	$35,000 OR MORE	MEDIAN (DOLLARS)
NEIGHBORHOOD SERVICES--CONTINUED												
RENTER OCCUPIED	20 028	2 446	2 920	2 377	3 146	2 571	1 521	2 477	1 257	863	450	9200
SATISFACTORY PUBLIC TRANSPORTATION	14 405	1 867	2 312	1 769	2 264	1 806	1 055	1 667	817	579	270	8700
UNSATISFACTORY PUBLIC TRANSPORTATION	3 513	411	411	407	555	476	272	475	256	165	84	9800
DOES NOT BOTHER	1 631	158	171	171	270	232	125	245	134	86	37	10500
BOTHERS A LITTLE	885	88	104	124	145	125	63	110	59	44	23	9600
BOTHERS VERY MUCH	771	122	106	86	103	96	62	99	50	26	22	9100
BOTHERS SO MUCH WOULD LIKE TO MOVE	146	34	22	18	22	13	11	15	4	4	2	6800
NOT REPORTED	81	9	8	8	15	10	11	6	9	4	1	10200
DON'T KNOW	2 033	142	185	193	317	288	190	331	179	116	92	11600
NOT REPORTED	77	27	14	7	9	1	3	3	5	3	4	4700
SATISFACTORY SCHOOLS	14 005	1 706	2 023	1 658	2 217	1 797	1 076	1 754	896	603	274	9200
UNSATISFACTORY SCHOOLS	736	74	114	89	102	116	58	76	42	41	24	9700
DOES NOT BOTHER	131	25	19	20	18	23	7	10	1	5	3	7200
BOTHERS A LITTLE	115	14	17	21	11	15	13	12	6	2	3	8300
BOTHERS VERY MUCH	287	14	38	30	45	48	22	34	25	22	10	10900
BOTHERS SO MUCH WOULD LIKE TO MOVE	163	17	30	10	25	27	12	16	8	12	6	10000
NOT REPORTED	40	5	10	7	3	2	4	5	2	-	2	6500
DON'T KNOW	5 194	636	768	623	812	656	381	641	313	215	150	9100
NOT REPORTED	93	30	15	7	15	2	5	6	6	4	2	5200
SATISFACTORY SHOPPING	17 795	2 061	2 458	2 095	2 820	2 343	1 368	2 280	1 159	793	419	9400
UNSATISFACTORY SHOPPING	2 043	339	410	266	306	214	148	186	85	64	24	7100
DOES NOT BOTHER	575	94	119	64	76	64	42	67	27	17	5	7400
BOTHERS A LITTLE	708	83	141	91	121	79	59	64	38	26	7	8000
BOTHERS VERY MUCH	584	114	120	92	65	60	40	39	11	14	10	6300
BOTHERS SO MUCH WOULD LIKE TO MOVE	129	40	21	16	15	8	4	17	5	2	1	5400
NOT REPORTED	46	8	8	4	9	4	3	-	3	5	2	7900
DON'T KNOW	93	18	33	6	6	10	2	4	7	2	2	4700
NOT REPORTED	97	28	20	7	12	4	3	6	7	5	3	5000
SATISFACTORY POLICE PROTECTION	16 264	1 937	2 274	1 921	2 557	2 109	1 243	2 075	1 064	713	372	9300
UNSATISFACTORY POLICE PROTECTION	1 754	257	322	219	260	200	130	200	78	63	25	7900
DOES NOT BOTHER	186	51	29	23	33	21	14	11	4	-	-	6100
BOTHERS A LITTLE	435	65	71	49	61	47	38	65	19	13	6	8600
BOTHERS VERY MUCH	815	93	164	91	130	90	62	95	38	39	14	8400
BOTHERS SO MUCH WOULD LIKE TO MOVE	276	40	49	49	33	34	13	26	17	10	5	7000
NOT REPORTED	43	7	10	8	4	8	3	3	-	-	-	6300
DON'T KNOW	1 925	227	309	229	317	262	141	198	110	80	51	8900
NOT REPORTED	85	26	15	7	11	1	7	3	6	6	2	5400
SATISFACTORY OUTDOOR RECREATION FACILITIES	14 184	1 558	1 848	1 685	2 265	1 835	1 112	1 881	968	680	352	9600
UNSATISFACTORY OUTDOOR RECREATION FACILITIES	4 064	553	739	475	626	518	307	436	211	141	58	8300
DOES NOT BOTHER	1 746	283	374	216	267	188	117	162	76	47	18	7000
BOTHERS A LITTLE	1 148	125	163	143	196	145	84	137	79	50	28	9200
BOTHERS VERY MUCH	831	106	134	80	121	132	80	99	41	27	11	9400
BOTHERS SO MUCH WOULD LIKE TO MOVE	226	25	48	22	31	41	12	27	8	10	2	8800
NOT REPORTED	112	14	20	14	11	12	15	12	7	7	-	9100
DON'T KNOW	1 683	309	313	210	241	211	94	154	73	39	38	7100
NOT REPORTED	97	27	21	6	15	6	7	6	6	3	2	5400
SATISFACTORY HOSPITALS OR HEALTH CLINICS	16 772	2 044	2 420	1 959	2 658	2 147	1 276	2 127	1 032	734	370	9200
UNSATISFACTORY HOSPITALS OR HEALTH CLINICS	2 118	259	345	270	322	266	176	211	148	81	39	8700
DOES NOT BOTHER	899	141	150	97	142	115	66	89	63	28	8	8300
BOTHERS A LITTLE	488	42	74	57	72	67	48	49	35	28	16	9900
BOTHERS VERY MUCH	562	47	89	90	84	55	55	63	44	22	12	8900
BOTHERS SO MUCH WOULD LIKE TO MOVE	110	19	21	15	16	19	5	7	4	2	2	6900
NOT REPORTED	60	9	11	10	7	11	3	3	3	2	-	7100
DON'T KNOW	1 069	120	143	142	159	157	62	133	72	42	38	9400
NOT REPORTED	69	23	12	6	7	1	4	5	5	5	2	4800
NEIGHBORHOOD SERVICES AND WISH TO MOVE[1]												
OWNER OCCUPIED	31 286	1 264	1 846	1 898	2 685	2 753	2 327	5 180	4 585	5 073	3 676	17800
WITH SATISFACTORY NEIGHBORHOOD SERVICES	14 674	590	877	964	1 278	1 271	1 084	2 475	2 170	2 256	1 709	17600
WITH UNSATISFACTORY NEIGHBORHOOD SERVICES	16 554	659	956	928	1 399	1 482	1 239	2 703	2 410	2 814	1 965	18000
HOUSEHOLD WOULD NOT LIKE TO MOVE	15 696	624	907	878	1 316	1 395	1 167	2 557	2 301	2 660	1 892	18100
HOUSEHOLD WOULD LIKE TO MOVE	576	9	35	30	55	66	60	110	65	102	44	16500
NOT REPORTED	282	26	14	20	29	21	12	35	44	52	29	17800
NOT REPORTED	58	15	13	6	8	-	4	3	5	3	2	5400
RENTER OCCUPIED	20 028	2 446	2 920	2 377	3 146	2 571	1 521	2 477	1 257	863	450	9200
WITH SATISFACTORY NEIGHBORHOOD SERVICES	11 394	1 336	1 555	1 373	1 808	1 471	865	1 457	754	495	280	9400
WITH UNSATISFACTORY NEIGHBORHOOD SERVICES	8 575	1 087	1 354	999	1 333	1 099	654	1 017	501	365	168	8900
HOUSEHOLD WOULD NOT LIKE TO MOVE	7 618	936	1 191	893	1 200	963	567	922	451	326	150	9000
HOUSEHOLD WOULD LIKE TO MOVE	753	119	136	88	107	105	44	73	35	29	17	7900
NOT REPORTED	204	32	27	18	25	31	24	21	15	10	1	9900
NOT REPORTED	59	23	12	4	5	1	2	3	3	3	2	4000
OVERALL OPINION OF NEIGHBORHOOD												
OWNER OCCUPIED	31 286	1 264	1 846	1 898	2 685	2 753	2 327	5 180	4 585	5 073	3 676	17800
EXCELLENT	12 978	402	618	637	891	892	803	1 977	1 968	2 463	2 326	20700
GOOD	14 037	604	863	884	1 245	1 364	1 141	2 507	2 125	2 155	1 149	16800
FAIR	3 630	196	301	317	460	446	325	597	438	378	171	13200
POOR	500	37	48	45	77	42	45	82	42	56	26	12500
NOT REPORTED	141	24	16	14	11	8	13	17	12	21	4	11400
HOUSEHOLD WOULD LIKE TO MOVE	1 521	67	73	106	175	157	128	256	235	227	98	16100
EXCELLENT	126	3	5	8	10	8	3	26	19	20	23	19900
GOOD	516	21	19	32	47	53	25	85	95	104	34	18600
FAIR	604	28	29	40	74	68	76	104	91	71	24	14600
POOR	270	15	19	25	42	26	24	41	30	32	16	13300
NOT REPORTED	5	-	2	-	2	2	-	-	-	-	-	...
HOUSEHOLD WOULD NOT LIKE TO MOVE	29 619	1 181	1 751	1 785	2 499	2 589	2 185	4 904	4 330	4 831	3 564	17900
EXCELLENT	12 807	397	608	627	879	882	794	1 946	1 943	2 439	2 291	20700
GOOD	13 480	584	838	852	1 197	1 306	1 112	2 408	2 025	2 045	1 113	16800
FAIR	3 018	169	272	277	386	378	248	493	344	305	147	12800
POOR	230	22	29	20	35	16	22	41	12	24	10	11400
NOT REPORTED	83	9	3	8	3	7	9	16	7	18	2	15500
NOT REPORTED	145	17	21	8	11	7	13	19	20	15	15	14300

[1]WISH TO MOVE ONLY RELATES TO RESPONDENT'S OPINION OF SPECIFIC NEIGHBORHOOD SERVICES.

TABLE A-4. INCOME OF FAMILIES AND PRIMARY INDIVIDUALS BY TENURE AND SELECTED NEIGHBORHOOD CHARACTERISTICS: 1977--CONTINUED

(NUMBERS IN THOUSANDS. DATA BASED ON SAMPLE, SEE TEXT. FOR MINIMUM BASE FOR DERIVED FIGURES (PERCENT, MEDIAN, ETC.) AND MEANING OF SYMBOLS, SEE TEXT)

UNITED STATES INSIDE STANDARD METROPOLITAN STATISTICAL AREAS	TOTAL	LESS THAN $3,000	$3,000 TO $4,999	$5,000 TO $6,999	$7,000 TO $9,999	$10,000 TO $12,499	$12,500 TO $14,999	$15,000 TO $19,999	$20,000 TO $24,999	$25,000 TO $34,999	$35,000 OR MORE	MEDIAN (DOLLARS)
OVERALL OPINION OF NEIGHBORHOOD--CONTINUED												
RENTER OCCUPIED	20 028	2 446	2 920	2 377	3 146	2 571	1 521	2 477	1 257	863	450	9200
EXCELLENT	4 305	432	536	455	642	554	310	603	329	286	157	10400
GOOD	9 653	1 083	1 287	1 120	1 530	1 265	792	1 284	646	415	232	9600
FAIR	4 841	718	840	625	774	623	360	485	239	132	47	7900
POOR	1 094	185	234	162	186	111	53	90	40	21	10	6600
NOT REPORTED	134	28	24	14	14	17	5	15	4	10	3	7300
HOUSEHOLD WOULD LIKE TO MOVE	1 839	238	296	195	311	240	161	204	106	62	26	8800
EXCELLENT	53	3	2	3	10	12	3	10	6	2	2	11900
GOOD	381	40	36	30	57	47	42	58	33	26	10	11300
FAIR	846	114	120	84	144	132	82	81	51	26	11	9200
POOR	556	80	134	79	101	47	34	54	15	8	3	6600
NOT REPORTED	3	-	2	-	-	2	-	-	-	-	-	...
HOUSEHOLD WOULD NOT LIKE TO MOVE	18 073	2 175	2 600	2 171	2 817	2 319	1 358	2 265	1 148	795	424	9200
EXCELLENT	4 238	425	533	451	631	537	307	592	323	282	155	10400
GOOD	9 242	1 037	1 243	1 086	1 464	1 215	751	1 224	612	388	222	9600
FAIR	3 981	600	716	542	625	489	278	402	187	105	36	7600
POOR	537	103	100	83	65	64	19	37	25	13	7	6600
NOT REPORTED	76	8	8	10	11	14	3	10	1	7	3	10000
NOT REPORTED	116	34	24	11	18	11	2	8	3	6	-	5000

TABLE A-4. INCOME OF FAMILIES AND PRIMARY INDIVIDUALS BY TENURE AND SELECTED NEIGHBORHOOD CHARACTERISTICS: 1977--CONTINUED

(NUMBERS IN THOUSANDS. DATA BASED ON SAMPLE, SEE TEXT. FOR MINIMUM BASE FOR DERIVED FIGURES (PERCENT, MEDIAN, ETC.) AND MEANING OF SYMBOLS, SEE TEXT)

UNITED STATES INSIDE STANDARD METROPOLITAN STATISTICAL AREAS IN CENTRAL CITIES	TOTAL	LESS THAN $3,000	$3,000 TO $4,999	$5,000 TO $6,999	$7,000 TO $9,999	$10,000 TO $12,499	$12,500 TO $14,999	$15,000 TO $19,999	$20,000 TO $24,999	$25,000 TO $34,999	$35,000 OR MORE	MEDIAN (DOLLARS)
NEIGHBORHOOD CONDITIONS												
OWNER OCCUPIED	11 346	540	826	838	1 148	1 115	862	1 896	1 473	1 602	1 046	15900
NO STREET OR HIGHWAY NOISE	7 524	347	525	513	785	678	560	1 261	954	1 127	775	16400
WITH STREET OR HIGHWAY NOISE	3 795	184	294	323	364	436	302	633	517	472	271	15000
DOES NOT BOTHER	1 452	57	138	125	132	170	107	249	169	205	102	15000
BOTHERS A LITTLE	1 601	81	88	127	155	194	136	258	238	190	135	15400
BOTHERS VERY MUCH	522	35	47	50	47	48	42	90	77	54	32	14500
BOTHERS SO MUCH WOULD LIKE TO MOVE	204	12	18	19	28	24	14	33	33	22	2	12600
NOT REPORTED	15	-	3	2	2	-	3	3	-	2	-	...
NOT REPORTED	27	9	7	3	-	2	-	2	2	3	-	...
NO AIRPLANE TRAFFIC NOISE	8 710	426	644	616	902	828	685	1 461	1 104	1 200	844	15900
WITH AIRPLANE TRAFFIC NOISE	2 603	107	173	220	244	288	177	432	364	398	200	16100
DOES NOT BOTHER	1 252	64	86	105	133	130	81	205	157	175	118	15700
BOTHERS A LITTLE	887	25	39	75	68	101	67	145	151	165	51	17400
BOTHERS VERY MUCH	373	19	38	28	34	45	20	71	44	51	24	15300
BOTHERS SO MUCH WOULD LIKE TO MOVE	56	-	5	12	8	5	4	7	8	5	2	11300
NOT REPORTED	36	-	5	2	2	7	5	5	3	2	5	...
NOT REPORTED	33	7	9	2	2	-	-	3	5	3	2	...
NO HEAVY TRAFFIC	7 862	358	496	474	764	730	618	1 375	1 041	1 197	810	16800
WITH HEAVY TRAFFIC	3 450	173	323	363	383	385	243	517	427	399	236	13500
DOES NOT BOTHER	1 450	74	176	175	190	161	91	212	114	161	97	11700
BOTHERS A LITTLE	1 218	56	76	112	124	140	90	187	179	153	103	15300
BOTHERS VERY MUCH	598	36	49	59	52	65	50	96	95	61	34	14400
BOTHERS SO MUCH WOULD LIKE TO MOVE	155	7	20	12	14	20	9	16	35	20	2	13700
NOT REPORTED	29	-	2	5	3	-	3	7	3	5	-	...
NOT REPORTED	35	9	7	2	2	-	2	3	5	5	-	...
NO STREETS IN NEED OF REPAIR	9 367	426	684	699	941	865	707	1 602	1 198	1 369	877	16100
WITH STREETS IN NEED OF REPAIR	1 942	105	133	138	208	249	154	290	271	228	167	14800
DOES NOT BOTHER	394	19	38	42	48	46	31	56	42	41	31	12900
BOTHERS A LITTLE	776	41	42	56	79	116	61	116	102	91	73	14700
BOTHERS VERY MUCH	691	39	43	34	72	80	58	101	116	87	59	15900
BOTHERS SO MUCH WOULD LIKE TO MOVE	64	5	8	5	5	7	-	13	10	7	3	15400
NOT REPORTED	17	-	2	-	4	-	3	3	2	2	2	...
NOT REPORTED	37	9	9	2	-	2	2	3	3	5	2	5800
NO ROADS IMPASSABLE	9 810	453	706	753	989	963	726	1 619	1 266	1 415	921	16000
WITH ROADS IMPASSABLE	1 496	76	111	84	156	148	136	275	205	182	123	15700
DOES NOT BOTHER	375	25	47	32	44	24	32	54	44	41	32	13700
BOTHERS A LITTLE	518	24	33	22	55	53	49	99	73	65	44	16200
BOTHERS VERY MUCH	540	25	23	22	52	63	54	111	82	66	43	16400
BOTHERS SO MUCH WOULD LIKE TO MOVE	54	-	5	7	3	7	2	11	5	10	5	16900
NOT REPORTED	8	2	3	-	2	2	-	-	-	-	-	...
NOT REPORTED	40	11	9	2	3	5	-	2	2	5	2	5500
NO OCCUPIED HOUSING IN RUNDOWN CONDITION	9 899	457	717	733	1 008	940	732	1 633	1 290	1 446	943	16100
WITH OCCUPIED HOUSING IN RUNDOWN CONDITION	1 389	74	96	98	135	174	129	258	178	149	98	14800
DOES NOT BOTHER	295	25	34	32	41	38	23	43	22	21	17	11100
BOTHERS A LITTLE	472	22	34	35	34	54	47	108	58	46	34	15500
BOTHERS VERY MUCH	498	24	22	28	51	66	49	80	66	73	40	15600
BOTHERS SO MUCH WOULD LIKE TO MOVE	105	4	3	3	10	12	10	22	30	10	2	17400
NOT REPORTED	18	-	3	-	-	4	-	5	2	-	4	...
NOT REPORTED	59	9	12	7	5	2	2	5	5	7	5	7800
NO COMMERCIAL OR NONRESIDENTIAL ACTIVITIES	9 027	423	608	634	872	872	655	1 523	1 191	1 344	906	16500
WITH COMMERCIAL OR NONRESIDENTIAL ACTIVITIES	2 267	108	209	202	275	235	208	369	275	251	135	13800
DOES NOT BOTHER	1 688	81	168	156	215	171	158	281	189	175	95	13300
BOTHERS A LITTLE	274	10	21	28	32	22	23	36	39	39	24	15200
BOTHERS VERY MUCH	206	10	17	14	22	29	14	37	30	26	7	14500
BOTHERS SO MUCH WOULD LIKE TO MOVE	63	5	2	2	3	7	10	8	17	7	2	16400
NOT REPORTED	35	2	2	3	2	5	3	7	-	3	6	...
NOT REPORTED	53	9	9	2	2	9	-	3	7	7	6	11500
NO ODORS, SMOKE, OR GAS	10 158	482	727	742	1 043	973	759	1 681	1 307	1 458	985	16000
WITH ODORS, SMOKE, OR GAS	1 148	50	92	87	104	142	103	211	162	135	61	14900
DOES NOT BOTHER	214	8	14	22	26	24	26	33	31	22	9	13800
BOTHERS A LITTLE	441	14	40	19	44	45	35	91	70	54	29	16300
BOTHERS VERY MUCH	379	27	29	34	25	58	31	65	42	54	14	13800
BOTHERS SO MUCH WOULD LIKE TO MOVE	88	2	5	8	9	15	11	14	16	2	5	13600
NOT REPORTED	25	-	3	4	-	-	-	8	2	3	4	...
NOT REPORTED	41	7	7	9	2	-	-	4	3	9	-	6400
ADEQUATE STREET LIGHTS	9 409	457	692	736	986	893	706	1 579	1 191	1 276	892	15700
INADEQUATE STREET LIGHTS	1 894	74	120	100	159	220	156	315	276	321	154	16900
DOES NOT BOTHER	552	20	49	25	45	69	49	90	71	91	42	16000
BOTHERS A LITTLE	736	27	28	39	58	83	46	138	110	130	77	18200
BOTHERS VERY MUCH	551	22	31	29	53	63	55	83	90	91	35	16400
BOTHERS SO MUCH WOULD LIKE TO MOVE	36	-	10	5	3	5	5	2	2	6	-	10500
NOT REPORTED	17	5	2	2	-	-	2	2	3	2	-	...
NOT REPORTED	43	9	14	2	3	2	-	2	7	5	-	4800
NO NEIGHBORHOOD CRIME	8 687	390	660	630	884	796	662	1 489	1 136	1 222	818	16100
WITH NEIGHBORHOOD CRIME	2 595	141	157	203	261	308	200	401	329	369	224	15300
DOES NOT BOTHER	349	35	36	39	39	40	19	46	36	39	19	11600
BOTHERS A LITTLE	845	34	36	69	92	110	56	148	106	111	85	15900
BOTHERS VERY MUCH	1 092	52	63	73	96	130	83	164	144	184	103	16500
BOTHERS SO MUCH WOULD LIKE TO MOVE	286	19	20	22	28	26	42	38	39	36	15	14100
NOT REPORTED	22	-	3	-	7	2	-	5	3	-	2	...
NOT REPORTED	64	9	9	5	3	12	-	6	7	10	3	11300
NO TRASH, LITTER, OR JUNK	9 172	394	663	647	895	847	683	1 571	1 207	1 389	878	16500
WITH TRASH, LITTER, OR JUNK	2 130	137	154	186	250	267	176	322	263	208	168	13500
DOES NOT BOTHER	263	35	25	30	32	31	16	40	22	14	17	10800
BOTHERS A LITTLE	743	41	61	63	89	75	67	94	93	77	83	14100
BOTHERS VERY MUCH	977	51	64	81	106	146	78	161	122	107	61	13800
BOTHERS SO MUCH WOULD LIKE TO MOVE	126	10	3	12	22	15	15	23	17	7	2	12600
NOT REPORTED	21	-	-	-	2	-	-	3	9	3	4	...
NOT REPORTED	44	9	9	5	3	2	3	3	3	5	-	6600

TABLE A-4. INCOME OF FAMILIES AND PRIMARY INDIVIDUALS BY TENURE AND SELECTED NEIGHBORHOOD CHARACTERISTICS: 1977--CONTINUED

(NUMBERS IN THOUSANDS. DATA BASED ON SAMPLE, SEE TEXT. FOR MINIMUM BASE FOR DERIVED FIGURES (PERCENT, MEDIAN, ETC.) AND MEANING OF SYMBOLS, SEE TEXT)

UNITED STATES INSIDE STANDARD METROPOLITAN STATISTICAL AREAS IN CENTRAL CITIES	TOTAL	LESS THAN $3,000	$3,000 TO $4,999	$5,000 TO $6,999	$7,000 TO $9,999	$10,000 TO $12,499	$12,500 TO $14,999	$15,000 TO $19,999	$20,000 TO $24,999	$25,000 TO $34,999	$35,000 OR MORE	MEDIAN (DOLLARS)
NEIGHBORHOOD CONDITIONS--CONTINUED												
OWNER OCCUPIED--CONTINUED												
NO BOARDED UP OR ABANDONED STRUCTURES	10 426	472	725	756	1 028	1 013	786	1 782	1 374	1 500	989	16200
WITH BOARDED UP OR ABANDONED STRUCTURES	885	59	92	80	119	99	76	112	97	95	58	12400
DOES NOT BOTHER	266	18	49	37	39	25	24	27	19	22	8	9300
BOTHERS A LITTLE	259	10	27	23	39	37	20	41	24	25	13	12100
BOTHERS VERY MUCH	273	24	12	17	34	29	20	36	35	38	29	15200
BOTHERS SO MUCH WOULD LIKE TO MOVE	67	5	5	3	5	5	12	5	17	8	2	14700
NOT REPORTED	20	2	-	-	2	3	-	3	2	2	6	...
NOT REPORTED	35	9	9	2	2	3	-	2	2	7	-	...
RENTER OCCUPIED	11 805	1 726	2 003	1 485	1 829	1 444	824	1 275	593	407	219	8100
NO STREET OR HIGHWAY NOISE	7 190	1 068	1 224	879	1 111	907	497	769	349	259	128	8100
WITH STREET OR HIGHWAY NOISE	4 557	640	768	603	708	534	326	499	242	146	91	8100
DOES NOT BOTHER	1 904	294	327	277	296	220	126	186	99	50	29	7500
BOTHERS A LITTLE	1 835	231	303	222	294	214	134	229	106	57	44	8600
BOTHERS VERY MUCH	508	67	89	68	74	67	38	54	19	20	13	8200
BOTHERS SO MUCH WOULD LIKE TO MOVE	304	43	49	35	45	34	28	30	18	18	5	8700
NOT REPORTED	7	5	-	-	-	-	-	-	-	2	-	...
NOT REPORTED	58	18	12	3	10	3	2	7	2	2	-	4900
NO AIRPLANE TRAFFIC NOISE	9 594	1 398	1 608	1 214	1 520	1 181	648	1 046	489	313	178	8100
WITH AIRPLANE TRAFFIC NOISE	2 148	306	383	269	302	261	175	222	102	89	38	8100
DOES NOT BOTHER	1 090	177	215	123	166	129	86	90	44	42	18	7500
BOTHERS A LITTLE	724	74	121	94	100	77	63	93	49	36	17	9200
BOTHERS VERY MUCH	246	41	37	42	23	41	21	23	7	10	2	7500
BOTHERS SO MUCH WOULD LIKE TO MOVE	61	10	7	5	10	10	2	16	-	2	-	9600
NOT REPORTED	27	3	3	5	3	5	3	-	2	-	2	...
NOT REPORTED	63	22	13	2	6	2	2	7	2	5	3	4500
NO HEAVY TRAFFIC	7 314	1 024	1 181	940	1 151	944	525	802	342	255	150	8300
WITH HEAVY TRAFFIC	4 435	682	809	544	669	499	298	466	249	151	69	7800
DOES NOT BOTHER	2 246	407	453	293	341	243	129	183	128	41	29	6800
BOTHERS A LITTLE	1 387	187	235	143	215	149	97	178	72	80	33	8800
BOTHERS VERY MUCH	538	58	82	74	83	72	46	69	35	15	3	9000
BOTHERS SO MUCH WOULD LIKE TO MOVE	243	29	38	27	28	32	26	33	13	13	3	10000
NOT REPORTED	21	2	2	7	2	3	-	3	2	2	-	...
NOT REPORTED	56	20	13	2	8	2	2	7	2	2	-	4200
NO STREETS IN NEED OF REPAIR	9 930	1 480	1 666	1 262	1 553	1 183	678	1 079	483	350	195	8100
WITH STREETS IN NEED OF REPAIR	1 806	222	324	220	269	257	143	186	105	56	24	8500
DOES NOT BOTHER	446	70	114	58	65	50	30	34	14	7	5	6400
BOTHERS A LITTLE	667	78	102	90	111	107	55	62	31	20	12	8700
BOTHERS VERY MUCH	561	57	83	58	80	77	53	66	54	24	7	10100
BOTHERS SO MUCH WOULD LIKE TO MOVE	116	16	22	13	10	24	5	18	3	5	-	9000
NOT REPORTED	15	2	3	-	3	-	-	5	2	-	-	...
NOT REPORTED	70	23	13	3	7	4	3	10	5	2	-	4700
NO ROADS IMPASSABLE	10 454	1 541	1 775	1 325	1 616	1 264	722	1 110	531	370	201	8100
WITH ROADS IMPASSABLE	1 266	161	215	152	196	175	99	155	60	36	16	8600
DOES NOT BOTHER	331	58	64	49	40	37	22	37	12	6	6	6800
BOTHERS A LITTLE	410	47	77	51	69	51	35	46	15	16	2	8300
BOTHERS VERY MUCH	407	42	61	42	66	64	35	48	31	10	8	9600
BOTHERS SO MUCH WOULD LIKE TO MOVE	112	12	13	9	20	23	7	21	3	3	-	10200
NOT REPORTED	5	2	-	-	2	-	-	2	-	-	-	...
NOT REPORTED	85	25	13	8	16	5	3	10	2	2	2	6200
NO OCCUPIED HOUSING IN RUNDOWN CONDITION	9 967	1 409	1 645	1 229	1 560	1 226	698	1 095	543	364	197	8300
WITH OCCUPIED HOUSING IN RUNDOWN CONDITION	1 739	285	343	241	257	217	122	168	47	41	18	7000
DOES NOT BOTHER	478	91	87	62	73	59	34	41	8	13	8	6900
BOTHERS A LITTLE	548	89	106	71	79	81	36	52	13	15	5	7300
BOTHERS VERY MUCH	455	59	105	74	66	43	35	47	18	3	5	6700
BOTHERS SO MUCH WOULD LIKE TO MOVE	233	44	43	31	34	28	15	27	3	8	-	6900
NOT REPORTED	26	2	2	3	5	5	2	2	3	2	-	...
NOT REPORTED	99	31	15	15	11	2	5	12	3	2	3	5400
NO COMMERCIAL OR NONRESIDENTIAL ACTIVITIES	7 534	1 054	1 261	949	1 182	940	522	816	399	266	144	8300
WITH COMMERCIAL OR NONRESIDENTIAL ACTIVITIES	4 190	649	727	526	637	504	297	452	189	138	73	7900
DOES NOT BOTHER	3 574	551	638	453	540	421	240	374	173	117	67	7800
BOTHERS A LITTLE	326	47	37	35	70	47	23	45	7	12	5	8900
BOTHERS VERY MUCH	154	21	28	20	13	18	25	18	6	2	2	8600
BOTHERS SO MUCH WOULD LIKE TO MOVE	78	16	10	12	8	16	2	10	2	3	-	7300
NOT REPORTED	58	13	14	7	5	2	6	5	2	3	-	5700
NOT REPORTED	80	23	16	10	10	-	5	7	5	3	2	5100
NO ODORS, SMOKE, OR GAS	10 546	1 528	1 752	1 346	1 652	1 306	717	1 150	545	358	192	8200
WITH ODORS, SMOKE, OR GAS	1 185	178	232	134	170	138	104	112	46	46	25	7900
DOES NOT BOTHER	203	40	51	12	18	17	25	16	11	8	5	6700
BOTHERS A LITTLE	461	61	80	53	87	56	41	43	12	18	8	8300
BOTHERS VERY MUCH	366	55	71	43	51	35	28	45	15	16	8	7900
BOTHERS SO MUCH WOULD LIKE TO MOVE	135	22	29	20	13	27	7	7	5	3	3	6700
NOT REPORTED	20	-	2	7	2	2	3	2	3	-	-	...
NOT REPORTED	74	20	20	5	6	-	3	13	2	3	2	4700
ADEQUATE STREET LIGHTS	9 934	1 460	1 658	1 262	1 525	1 213	666	1 092	507	355	195	8200
INADEQUATE STREET LIGHTS	1 787	233	332	214	294	226	155	175	84	50	24	8200
DOES NOT BOTHER	407	57	77	69	57	45	33	37	16	8	8	7000
BOTHERS A LITTLE	614	75	119	59	111	73	56	60	37	15	9	8500
BOTHERS VERY MUCH	590	76	99	67	99	80	53	61	27	23	5	8600
BOTHERS SO MUCH WOULD LIKE TO MOVE	122	15	27	10	22	18	10	12	3	5	-	8200
NOT REPORTED	53	10	10	8	5	10	3	5	-	-	2	6600
NOT REPORTED	84	33	13	8	10	5	3	8	2	2	-	4400
NO NEIGHBORHOOD CRIME	8 396	1 216	1 389	1 092	1 292	1 055	557	924	432	276	163	8200
WITH NEIGHBORHOOD CRIME	3 286	484	589	383	516	382	255	340	156	128	52	8100
DOES NOT BOTHER	498	81	104	60	84	51	21	51	17	13	15	7100
BOTHERS A LITTLE	956	150	133	116	140	100	93	106	44	54	18	8700
BOTHERS VERY MUCH	1 143	150	196	130	186	141	88	117	70	47	18	8500
BOTHERS SO MUCH WOULD LIKE TO MOVE	649	97	148	73	101	81	52	64	18	13	2	7200
NOT REPORTED	40	5	8	3	5	8	2	2	7	-	-	8900
NOT REPORTED	123	27	25	10	20	7	12	11	5	3	3	6900

TABLE A-4. INCOME OF FAMILIES AND PRIMARY INDIVIDUALS BY TENURE AND SELECTED NEIGHBORHOOD CHARACTERISTICS: 1977--CONTINUED

(NUMBERS IN THOUSANDS. DATA BASED ON SAMPLE, SEE TEXT. FOR MINIMUM BASE FOR DERIVED FIGURES (PERCENT, MEDIAN, ETC.) AND MEANING OF SYMBOLS, SEE TEXT)

UNITED STATES INSIDE STANDARD METROPOLITAN STATISTICAL AREAS IN CENTRAL CITIES	TOTAL	LESS THAN $3,000	$3,000 TO $4,999	$5,000 TO $6,999	$7,000 TO $9,999	$10,000 TO $12,499	$12,500 TO $14,999	$15,000 TO $19,999	$20,000 TO $24,999	$25,000 TO $34,999	$35,000 OR MORE	MEDIAN (DOLLARS)
NEIGHBORHOOD CONDITIONS--CONTINUED												
RENTER OCCUPIED--CONTINUED												
NO TRASH, LITTER, OR JUNK	9 114	1 340	1 462	1 131	1 361	1 137	643	1 034	493	333	178	8400
WITH TRASH, LITTER, OR JUNK	2 607	355	529	347	459	307	176	233	93	71	37	7500
DOES NOT BOTHER	410	66	78	63	67	53	30	28	12	10	3	6900
BOTHERS A LITTLE	891	128	175	115	163	109	55	88	23	23	11	7500
BOTHERS VERY MUCH	975	117	217	125	165	97	69	85	51	30	19	7500
BOTHERS SO MUCH WOULD LIKE TO MOVE	313	40	54	42	57	46	23	32	7	8	3	8000
NOT REPORTED	18	5	3	2	7	2	-	-	-	-	-	...
NOT REPORTED	84	30	13	7	8	-	5	8	7	3	3	4800
NO BOARDED UP OR ABANDONED STRUCTURES	10 156	1 407	1 654	1 264	1 574	1 263	741	1 140	541	369	204	8400
WITH BOARDED UP OR ABANDONED STRUCTURES	1 582	295	338	213	247	181	81	129	50	36	12	6500
DOES NOT BOTHER	618	136	144	66	74	67	32	55	20	15	8	5900
BOTHERS A LITTLE	424	80	89	62	73	55	18	29	10	8	-	6400
BOTHERS VERY MUCH	348	51	58	53	64	36	27	30	18	10	2	7600
BOTHERS SO MUCH WOULD LIKE TO MOVE	162	21	41	27	29	19	5	15	2	2	2	6400
NOT REPORTED	30	7	5	5	7	5	-	-	-	2	-	...
NOT REPORTED	66	23	12	8	8	-	2	7	2	2	3	4700
NEIGHBORHOOD CONDITIONS AND WISH TO MOVE[1]												
OWNER OCCUPIED	11 346	540	826	838	1 148	1 115	862	1 896	1 473	1 602	1 046	15900
NO BOTHERSOME NEIGHBORHOOD CONDITIONS	2 665	113	177	195	273	220	187	431	304	426	340	17000
WITH BOTHERSOME NEIGHBORHOOD CONDITIONS	8 658	420	642	642	876	895	675	1 463	1 167	1 173	706	15600
HOUSEHOLD WOULD NOT LIKE TO MOVE	7 898	381	597	582	795	817	594	1 338	1 042	1 081	671	15700
HOUSEHOLD WOULD LIKE TO MOVE	710	38	40	59	77	79	73	118	117	86	27	14800
NOT REPORTED	50	2	5	-	3	4	8	7	7	5	8	16700
NOT REPORTED	23	7	7	2	-	-	-	2	2	3	-	...
RENTER OCCUPIED	11 805	1 726	2 003	1 485	1 829	1 444	824	1 275	593	407	219	8100
NO BOTHERSOME NEIGHBORHOOD CONDITIONS	2 275	341	347	302	340	278	139	256	124	99	49	8300
WITH BOTHERSOME NEIGHBORHOOD CONDITIONS	9 490	1 370	1 648	1 181	1 484	1 167	684	1 012	468	306	170	8100
HOUSEHOLD WOULD NOT LIKE TO MOVE	8 242	1 177	1 417	1 039	1 300	995	577	884	423	270	159	8100
HOUSEHOLD WOULD LIKE TO MOVE	1 217	183	224	137	180	166	106	128	45	36	11	8100
NOT REPORTED	31	10	7	5	5	5	-	-	-	-	-	...
NOT REPORTED	41	15	8	2	5	-	2	7	2	2	-	4400
NEIGHBORHOOD SERVICES												
OWNER OCCUPIED	11 346	540	826	838	1 148	1 115	862	1 896	1 473	1 602	1 046	15900
SATISFACTORY PUBLIC TRANSPORTATION	8 309	434	653	682	921	844	661	1 368	1 018	1 066	662	14800
UNSATISFACTORY PUBLIC TRANSPORTATION	1 989	64	103	101	156	170	142	329	296	365	261	18900
DOES NOT BOTHER	1 005	18	55	52	83	92	76	169	121	219	119	18700
BOTHERS A LITTLE	546	24	24	29	38	36	32	97	95	90	80	19600
BOTHERS VERY MUCH	369	16	22	16	34	38	31	52	66	44	49	17600
BOTHERS SO MUCH WOULD LIKE TO MOVE	24	-	-	-	-	3	3	5	3	4	5	...
NOT REPORTED	45	5	2	3	4	-	-	7	10	7	7	20700
DON'T KNOW	1 013	36	61	54	67	96	59	197	156	166	124	18400
NOT REPORTED	35	7	9	2	2	5	-	2	3	5	-	...
SATISFACTORY SCHOOLS	9 275	404	642	670	952	891	724	1 567	1 241	1 332	852	16100
UNSATISFACTORY SCHOOLS	553	9	24	17	43	59	34	99	94	108	66	19600
DOES NOT BOTHER	64	4	7	5	7	10	2	14	5	7	3	12200
BOTHERS A LITTLE	74	-	7	1	3	8	5	13	15	15	5	19400
BOTHERS VERY MUCH	277	5	8	7	21	27	17	49	50	53	40	20500
BOTHERS SO MUCH WOULD LIKE TO MOVE	110	-	2	3	9	12	10	24	17	26	9	19200
NOT REPORTED	27	-	-	-	3	2	-	-	7	7	9	...
DON'T KNOW	1 483	118	152	149	152	164	103	228	135	157	126	12700
NOT REPORTED	35	9	9	2	2	2	-	2	3	5	2	...
SATISFACTORY SHOPPING	10 055	469	685	732	994	979	770	1 695	1 332	1 445	959	16200
UNSATISFACTORY SHOPPING	1 224	61	128	101	150	134	91	188	134	152	87	13600
DOES NOT BOTHER	435	24	55	35	51	49	40	62	45	41	33	12700
BOTHERS A LITTLE	411	17	37	25	44	46	30	65	46	68	32	15500
BOTHERS VERY MUCH	311	13	33	34	37	34	21	54	34	31	19	13000
BOTHERS SO MUCH WOULD LIKE TO MOVE	41	2	3	5	8	3	-	5	7	5	3	12000
NOT REPORTED	26	5	-	2	8	2	-	2	2	7	-	...
DON'T KNOW	27	2	3	2	2	3	2	7	3	-	4	...
NOT REPORTED	40	9	9	3	3	-	-	7	3	5	-	6300
SATISFACTORY POLICE PROTECTION	9 474	428	682	694	945	905	712	1 614	1 249	1 363	882	16100
UNSATISFACTORY POLICE PROTECTION	993	46	56	78	105	113	92	173	124	120	86	15200
DOES NOT BOTHER	106	7	9	12	12	7	5	20	14	11	10	15300
BOTHERS A LITTLE	252	10	13	29	24	27	28	42	24	32	23	14500
BOTHERS VERY MUCH	539	27	29	29	57	66	42	96	72	69	52	16000
BOTHERS SO MUCH WOULD LIKE TO MOVE	78	2	5	5	12	12	17	10	6	5	2	13000
NOT REPORTED	18	-	-	3	-	2	-	3	6	3	-	...
DON'T KNOW	833	59	79	62	95	95	56	106	96	112	72	13600
NOT REPORTED	46	7	9	3	3	2	2	3	4	7	6	9900
SATISFACTORY OUTDOOR RECREATION FACILITIES	8 331	346	562	608	824	794	626	1 427	1 124	1 219	801	16400
UNSATISFACTORY OUTDOOR RECREATION FACILITIES	2 219	101	150	155	238	234	181	362	294	304	200	15700
DOES NOT BOTHER	1 010	71	101	95	128	103	74	132	111	96	97	12700
BOTHERS A LITTLE	636	17	28	32	41	71	52	122	88	117	67	18100
BOTHERS VERY MUCH	445	12	17	18	48	44	45	87	84	61	29	17300
BOTHERS SO MUCH WOULD LIKE TO MOVE	56	-	2	2	6	6	8	17	2	8	5	16300
NOT REPORTED	72	2	2	8	15	10	2	4	9	19	2	12300
DON'T KNOW	758	85	107	70	85	85	53	102	52	75	43	10900
NOT REPORTED	39	7	7	5	2	2	2	5	4	3	2	6900
SATISFACTORY HOSPITALS OR HEALTH CLINICS	9 886	439	712	701	984	936	752	1 671	1 305	1 432	953	16300
UNSATISFACTORY HOSPITALS OR HEALTH CLINICS	1 105	64	78	103	124	138	90	176	140	126	66	13700
DOES NOT BOTHER	466	34	36	58	56	56	36	78	42	45	25	12100
BOTHERS A LITTLE	304	18	24	11	32	38	22	49	49	38	22	15700
BOTHERS VERY MUCH	276	8	17	25	20	35	29	39	48	29	19	14600
BOTHERS SO MUCH WOULD LIKE TO MOVE	18	-	-	2	3	3	2	7	-	2	-	...
NOT REPORTED	40	3	2	7	5	5	2	3	2	12	-	11900
DON'T KNOW	307	24	27	29	37	38	20	47	24	39	22	12400
NOT REPORTED	49	12	9	5	3	3	-	2	3	5	5	6300

[1]WISH TO MOVE ONLY RELATES TO RESPONDENT'S OPINION OF SPECIFIC NEIGHBORHOOD CONDITIONS.

TABLE A-4. INCOME OF FAMILIES AND PRIMARY INDIVIDUALS BY TENURE AND SELECTED NEIGHBORHOOD CHARACTERISTICS: 1977--CONTINUED

(NUMBERS IN THOUSANDS. DATA BASED ON SAMPLE, SEE TEXT. FOR MINIMUM BASE FOR DERIVED FIGURES (PERCENT, MEDIAN, ETC.) AND MEANING OF SYMBOLS, SEE TEXT)

UNITED STATES INSIDE STANDARD METROPOLITAN STATISTICAL AREAS IN CENTRAL CITIES	TOTAL	LESS THAN $3,000	$3,000 TO $4,999	$5,000 TO $6,999	$7,000 TO $9,999	$10,000 TO $12,499	$12,500 TO $14,999	$15,000 TO $19,999	$20,000 TO $24,999	$25,000 TO $34,999	$35,000 OR MORE	MEDIAN (DOLLARS)
NEIGHBORHOOD SERVICES--CONTINUED												
RENTER OCCUPIED	11 805	1 726	2 003	1 485	1 829	1 444	824	1 275	593	407	219	8100
SATISFACTORY PUBLIC TRANSPORTATION	9 749	1 461	1 714	1 245	1 514	1 169	651	1 052	465	320	156	7900
UNSATISFACTORY PUBLIC TRANSPORTATION	1 153	167	187	156	179	143	89	101	64	44	23	8100
DOES NOT BOTHER	358	37	54	37	74	49	26	36	21	17	6	9100
BOTHERS A LITTLE	330	38	56	57	51	41	25	26	16	13	7	7800
BOTHERS VERY MUCH	350	66	58	49	38	43	28	26	23	8	10	7200
BOTHERS SO MUCH WOULD LIKE TO MOVE	73	22	12	8	10	5	5	8	-	3	-	5700
NOT REPORTED	42	5	7	5	6	5	6	4	3	2	-	9200
DON'T KNOW	853	77	94	81	130	133	81	118	62	42	34	10800
NOT REPORTED	50	20	8	3	5	-	3	3	2	2	4	4200
SATISFACTORY SCHOOLS	8 173	1 176	1 397	1 056	1 274	970	578	892	416	295	119	8100
UNSATISFACTORY SCHOOLS	459	52	86	64	71	59	32	41	19	16	16	8100
DOES NOT BOTHER	83	14	13	15	11	15	5	5	-	2	3	7000
BOTHERS A LITTLE	73	13	15	15	8	7	5	5	2	-	3	6100
BOTHERS VERY MUCH	162	7	30	19	31	22	10	15	11	13	5	9500
BOTHERS SO MUCH WOULD LIKE TO MOVE	112	17	22	10	18	15	8	12	5	2	3	8200
NOT REPORTED	29	2	8	5	2	-	4	5	2	-	2	...
DON'T KNOW	3 110	474	508	360	472	416	211	338	154	94	82	8300
NOT REPORTED	63	23	10	5	12	-	3	3	3	2	2	4600
SATISFACTORY SHOPPING	10 368	1 451	1 675	1 308	1 616	1 304	731	1 162	548	369	202	8400
UNSATISFACTORY SHOPPING	1 303	241	287	170	196	129	90	106	36	34	13	6500
DOES NOT BOTHER	294	53	70	31	36	29	22	37	8	7	2	6600
BOTHERS A LITTLE	464	60	94	68	84	51	35	33	20	16	3	7400
BOTHERS VERY MUCH	420	86	101	61	59	42	30	24	3	7	7	5800
BOTHERS SO MUCH WOULD LIKE TO MOVE	92	36	15	10	10	3	-	12	3	2	-	4300
NOT REPORTED	33	7	7	-	6	4	3	-	2	3	2	...
DON'T KNOW	71	14	28	5	7	8	2	2	5	2	-	4600
NOT REPORTED	63	20	13	2	10	3	2	5	3	2	3	4800
SATISFACTORY POLICE PROTECTION	9 295	1 342	1 529	1 181	1 417	1 132	648	1 038	500	337	171	8300
UNSATISFACTORY POLICE PROTECTION	1 221	204	239	149	198	141	82	124	40	30	13	7300
DOES NOT BOTHER	119	33	16	15	25	13	8	7	2	-	-	6400
BOTHERS A LITTLE	277	53	47	30	43	29	20	38	12	2	3	7500
BOTHERS VERY MUCH	594	79	131	59	100	72	41	60	20	23	8	7800
BOTHERS SO MUCH WOULD LIKE TO MOVE	203	36	39	40	28	20	8	18	7	5	2	6400
NOT REPORTED	28	3	7	5	2	7	3	2	-	-	-	...
DON'T KNOW	1 238	163	225	152	208	171	90	109	50	37	33	8100
NOT REPORTED	51	16	10	3	5	-	5	3	3	3	2	4900
SATISFACTORY OUTDOOR RECREATION FACILITIES	8 216	1 117	1 250	1 076	1 293	1 009	604	943	449	305	170	8500
UNSATISFACTORY OUTDOOR RECREATION FACILITIES	2 488	379	522	273	378	306	164	250	103	84	28	7600
DOES NOT BOTHER	1 033	188	254	114	159	112	48	89	36	24	8	6300
BOTHERS A LITTLE	696	90	111	86	115	76	47	80	38	37	16	8600
BOTHERS VERY MUCH	517	69	110	52	74	78	49	53	16	12	4	8100
BOTHERS SO MUCH WOULD LIKE TO MOVE	158	20	32	15	22	29	7	22	7	5	-	8500
NOT REPORTED	84	12	14	7	8	12	13	7	5	7	-	10300
DON'T KNOW	1 041	211	217	132	150	126	53	78	39	16	19	6400
NOT REPORTED	60	18	15	3	8	4	3	3	2	2	2	4600
SATISFACTORY HOSPITALS OR HEALTH CLINICS	10 117	1 492	1 691	1 262	1 563	1 217	716	1 128	515	352	180	8200
UNSATISFACTORY HOSPITALS OR HEALTH CLINICS	1 067	143	206	139	164	147	73	88	50	37	19	7800
DOES NOT BOTHER	446	71	83	45	79	61	29	39	21	13	5	7900
BOTHERS A LITTLE	222	30	43	27	24	38	16	17	10	10	8	8500
BOTHERS VERY MUCH	301	24	59	56	48	32	23	25	15	15	5	7800
BOTHERS SO MUCH WOULD LIKE TO MOVE	62	14	13	8	10	8	2	5	1	-	1	5900
NOT REPORTED	36	5	8	3	3	8	2	3	3	-	-	...
DON'T KNOW	579	74	100	82	96	80	33	55	26	15	18	8100
NOT REPORTED	41	16	7	2	5	-	2	3	2	3	2	4300
NEIGHBORHOOD SERVICES AND WISH TO MOVE[1]												
OWNER OCCUPIED	11 346	540	826	838	1 148	1 115	862	1 896	1 473	1 602	1 046	15900
WITH SATISFACTORY NEIGHBORHOOD SERVICES	6 354	309	465	495	660	588	493	1 084	842	857	562	15800
WITH UNSATISFACTORY NEIGHBORHOOD SERVICES	4 967	224	354	341	487	528	369	810	629	742	484	16100
HOUSEHOLD WOULD NOT LIKE TO MOVE	4 589	207	340	315	441	487	334	747	579	680	459	16100
HOUSEHOLD WOULD LIKE TO MOVE	259	3	10	17	31	29	33	51	29	41	15	15700
NOT REPORTED	119	13	3	10	15	12	2	12	21	21	10	17000
NOT REPORTED	25	7	7	2	2	-	-	2	2	3	-	...
RENTER OCCUPIED	11 805	1 726	2 003	1 485	1 829	1 444	824	1 275	593	407	219	8100
WITH SATISFACTORY NEIGHBORHOOD SERVICES	7 069	1 005	1 085	929	1 099	864	497	810	393	243	143	8400
WITH UNSATISFACTORY NEIGHBORHOOD SERVICES	4 699	704	912	554	726	580	325	461	199	163	74	7700
HOUSEHOLD WOULD NOT LIKE TO MOVE	4 079	590	798	481	646	492	284	400	174	145	68	7800
HOUSEHOLD WOULD LIKE TO MOVE	486	91	96	61	68	65	25	48	14	11	6	6800
NOT REPORTED	134	23	18	12	11	23	17	13	10	7	-	10200
NOT REPORTED	38	16	7	2	3	-	2	3	2	2	2	3800
OVERALL OPINION OF NEIGHBORHOOD												
OWNER OCCUPIED	11 346	540	826	838	1 148	1 115	862	1 896	1 473	1 602	1 046	15900
EXCELLENT	3 892	135	233	218	319	261	248	627	536	708	608	19300
GOOD	5 331	245	391	408	553	599	426	933	721	698	357	15200
FAIR	1 779	120	164	178	231	217	157	282	190	167	70	12200
POOR	287	28	27	29	42	34	29	48	21	20	10	11300
NOT REPORTED	57	12	10	5	3	5	2	5	5	9	-	7500
HOUSEHOLD WOULD LIKE TO MOVE	710	38	40	59	77	74	73	118	117	86	27	14800
EXCELLENT	48	2	2	3	2	2	3	10	9	8	7	20100
GOOD	207	7	7	15	21	24	7	38	39	43	7	18100
FAIR	303	18	21	27	31	27	45	47	55	24	9	14000
POOR	148	10	8	14	23	20	17	24	14	11	5	12200
NOT REPORTED	3	-	2	-	-	2	-	-	-	-	-	...
HOUSEHOLD WOULD NOT LIKE TO MOVE	10 564	493	774	777	1 068	1 037	781	1 769	1 347	1 507	1 011	16000
EXCELLENT	3 817	131	229	214	315	257	239	616	523	698	593	19200
GOOD	5 104	239	379	393	532	573	418	888	678	653	351	15100
FAIR	1 472	102	143	151	201	190	110	236	135	142	62	11800
POOR	139	17	19	15	18	14	12	24	7	9	5	10100
NOT REPORTED	32	5	3	4	2	3	2	5	3	5	-	...
NOT REPORTED	73	9	12	2	3	4	8	9	9	8	8	14300

[1]WISH TO MOVE ONLY RELATES TO RESPONDENT'S OPINION OF SPECIFIC NEIGHBORHOOD SERVICES.

TABLE A-4. INCOME OF FAMILIES AND PRIMARY INDIVIDUALS BY TENURE AND SELECTED NEIGHBORHOOD CHARACTERISTICS: 1977--CONTINUED

(NUMBERS IN THOUSANDS. DATA BASED ON SAMPLE, SEE TEXT. FOR MINIMUM BASE FOR DERIVED FIGURES (PERCENT, MEDIAN, ETC.) AND MEANING OF SYMBOLS, SEE TEXT)

UNITED STATES INSIDE STANDARD METROPOLITAN STATISTICAL AREAS IN CENTRAL CITIES	TOTAL	LESS THAN $3,000	$3,000 TO $4,999	$5,000 TO $6,999	$7,000 TO $9,999	$10,000 TO $12,499	$12,500 TO $14,999	$15,000 TO $19,999	$20,000 TO $24,999	$25,000 TO $34,999	$35,000 OR MORE	MEDIAN (DOLLARS)
OVERALL OPINION OF NEIGHBORHOOD--CONTINUED												
RENTER OCCUPIED	11 805	1 726	2 003	1 485	1 829	1 444	824	1 275	593	407	219	8100
EXCELLENT	2 010	235	286	242	310	238	142	254	120	110	73	9300
GOOD	5 492	745	832	677	856	690	419	658	312	195	108	8700
FAIR	3 394	565	676	432	522	431	227	294	136	82	30	7100
POOR	823	159	194	125	135	76	35	60	23	12	5	5900
NOT REPORTED	85	21	15	8	7	10	2	10	2	8	3	6500
HOUSEHOLD WOULD LIKE TO MOVE	1 217	183	224	137	180	166	106	128	45	36	11	8100
EXCELLENT	23	2	2	-	2	7	3	5	2	2	-	...
GOOD	200	24	23	17	25	24	22	38	13	12	3	11200
FAIR	584	90	89	60	82	104	60	52	23	18	7	8900
POOR	406	68	108	60	72	30	21	33	7	5	2	5900
NOT REPORTED	3	-	2	-	-	2	-	-	-	-	-	...
HOUSEHOLD WOULD NOT LIKE TO MOVE	10 516	1 519	1 765	1 342	1 639	1 273	716	1 140	546	369	207	8200
EXCELLENT	1 982	230	285	242	308	230	139	249	119	109	73	9300
GOOD	5 275	718	805	656	828	664	397	620	299	183	105	8700
FAIR	2 795	472	584	372	435	325	167	240	112	64	23	6800
POOR	416	90	86	65	63	46	13	27	16	7	3	6000
NOT REPORTED	48	8	5	7	5	8	-	5	-	7	3	9200
NOT REPORTED	72	25	15	7	10	5	2	7	2	2	-	4600

TABLE A-4. INCOME OF FAMILIES AND PRIMARY INDIVIDUALS BY TENURE AND SELECTED NEIGHBORHOOD CHARACTERISTICS: 1977--CONTINUED

(NUMBERS IN THOUSANDS. DATA BASED ON SAMPLE; SEE TEXT. FOR MINIMUM BASE FOR DERIVED FIGURES (PERCENT, MEDIAN, ETC.) AND MEANING OF SYMBOLS, SEE TEXT)

UNITED STATES INSIDE STANDARD METROPOLITAN STATISTICAL AREAS NOT IN CENTRAL CITIES	TOTAL	LESS THAN $3,000	$3,000 TO $4,999	$5,000 TO $6,999	$7,000 TO $9,999	$10,000 TO $12,499	$12,500 TO $14,999	$15,000 TO $19,999	$20,000 TO $24,999	$25,000 TO $34,999	$35,000 OR MORE	MEDIAN (DOLLARS)
NEIGHBORHOOD CONDITIONS												
OWNER OCCUPIED	19 940	724	1 020	1 060	1 536	1 637	1 465	3 284	3 112	3 471	2 630	18800
NO STREET OR HIGHWAY NOISE	14 185	532	678	735	1 023	1 113	991	2 289	2 277	2 550	1 998	19400
WITH STREET OR HIGHWAY NOISE	5 708	178	337	320	508	524	471	990	829	922	630	17600
DOES NOT BOTHER	2 233	77	155	146	221	198	165	363	288	358	262	17100
BOTHERS A LITTLE	2 465	65	107	123	190	234	225	465	401	395	261	18100
BOTHERS VERY MUCH	738	26	62	33	64	64	60	124	102	116	86	17400
BOTHERS SO MUCH WOULD LIKE TO MOVE	261	11	13	17	33	27	19	38	35	50	19	16500
NOT REPORTED	10	-	-	-	-	1	2	-	3	2	2	...
NOT REPORTED	47	14	5	6	6	-	3	4	6	-	2	6400
NO AIRPLANE TRAFFIC NOISE	15 804	574	786	811	1 197	1 283	1 167	2 609	2 473	2 771	2 132	19000
WITH AIRPLANE TRAFFIC NOISE	4 078	142	228	243	332	350	286	670	635	698	494	18400
DOES NOT BOTHER	2 158	73	119	141	184	177	143	369	328	343	282	18300
BOTHERS A LITTLE	1 378	48	78	64	101	112	107	222	225	256	165	19000
BOTHERS VERY MUCH	405	15	19	23	35	49	31	61	66	75	31	17500
BOTHERS SO MUCH WOULD LIKE TO MOVE	83	5	4	11	10	9	4	6	12	12	10	14000
NOT REPORTED	54	2	8	4	2	3	2	12	3	11	7	17500
NOT REPORTED	57	8	6	6	7	4	11	5	4	3	3	11100
NO HEAVY TRAFFIC	15 111	514	656	729	1 026	1 181	1 062	2 526	2 459	2 789	2 169	19700
WITH HEAVY TRAFFIC	4 770	203	355	325	503	454	397	753	642	679	459	16000
DOES NOT BOTHER	2 032	113	205	188	239	205	157	302	218	228	177	13500
BOTHERS A LITTLE	1 678	54	87	86	165	153	162	258	262	283	169	17600
BOTHERS VERY MUCH	829	26	54	34	77	80	65	159	122	122	90	17500
BOTHERS SO MUCH WOULD LIKE TO MOVE	205	9	8	16	19	15	12	30	37	38	21	18800
NOT REPORTED	26	1	2	1	2	1	2	5	3	8	2	...
NOT REPORTED	59	8	8	6	7	2	6	5	10	3	3	9900
NO STREETS IN NEED OF REPAIR	16 510	585	817	859	1 215	1 324	1 179	2 664	2 617	2 935	2 316	19300
WITH STREETS IN NEED OF REPAIR	3 364	132	192	195	314	311	279	615	489	527	309	17100
DOES NOT BOTHER	798	40	60	51	72	75	60	127	123	114	75	16600
BOTHERS A LITTLE	1 273	41	72	74	101	118	107	233	182	212	132	17600
BOTHERS VERY MUCH	1 158	43	53	65	122	102	98	229	165	185	95	17100
BOTHERS SO MUCH WOULD LIKE TO MOVE	108	5	6	5	18	14	11	17	16	13	5	14300
NOT REPORTED	27	2	1	1	1	2	3	9	2	3	2	...
NOT REPORTED	66	8	11	6	7	2	6	5	7	9	5	11200
NO ROADS IMPASSABLE	17 570	626	909	925	1 357	1 413	1 270	2 875	2 726	3 101	2 367	19000
WITH ROADS IMPASSABLE	2 272	90	104	129	172	220	188	392	370	354	254	18000
DOES NOT BOTHER	635	30	31	44	49	57	51	98	98	111	66	17800
BOTHERS A LITTLE	829	31	41	33	49	80	79	150	136	133	98	18400
BOTHERS VERY MUCH	707	26	29	45	64	72	50	124	123	92	82	17700
BOTHERS SO MUCH WOULD LIKE TO MOVE	87	3	2	7	11	11	6	18	10	14	5	16000
NOT REPORTED	13	-	-	-	-	-	1	2	3	4	2	...
NOT REPORTED	98	9	7	6	7	5	7	17	16	16	10	17800
NO OCCUPIED HOUSING IN RUNDOWN CONDITION	18 195	652	937	976	1 388	1 458	1 313	2 951	2 855	3 183	2 481	19000
WITH OCCUPIED HOUSING IN RUNDOWN CONDITION	1 669	64	76	75	142	174	146	323	245	282	143	17400
DOES NOT BOTHER	409	21	25	27	42	43	47	74	59	43	26	14900
BOTHERS A LITTLE	605	20	26	19	52	64	48	140	88	103	45	17600
BOTHERS VERY MUCH	531	20	21	21	44	49	44	80	80	110	61	19100
BOTHERS SO MUCH WOULD LIKE TO MOVE	107	3	3	5	2	13	7	25	17	22	10	19000
NOT REPORTED	18	1	-	2	2	5	-	4	-	3	1	...
NOT REPORTED	76	8	7	9	7	5	6	10	13	6	7	13500
NO COMMERCIAL OR NONRESIDENTIAL ACTIVITIES	17 270	615	848	888	1 291	1 399	1 239	2 820	2 706	3 100	2 365	19200
WITH COMMERCIAL OR NONRESIDENTIAL ACTIVITIES	2 601	101	162	166	238	234	221	455	396	367	260	17000
DOES NOT BOTHER	1 994	74	140	127	177	188	185	356	302	255	190	16500
BOTHERS A LITTLE	348	19	10	19	37	29	22	57	58	58	39	18300
BOTHERS VERY MUCH	164	3	9	14	19	9	11	25	23	32	19	18600
BOTHERS SO MUCH WOULD LIKE TO MOVE	71	3	2	4	4	7	3	14	7	15	12	19600
NOT REPORTED	24	2	2	2	2	1	-	3	5	7	-	...
NOT REPORTED	69	9	10	6	7	5	5	9	10	5	4	11300
NO ODORS, SMOKE, OR GAS	18 255	665	917	973	1 394	1 471	1 331	2 938	2 872	3 205	2 489	19000
WITH ODORS, SMOKE, OR GAS	1 633	49	96	82	135	165	129	342	234	264	137	17300
DOES NOT BOTHER	358	11	27	18	24	33	19	72	47	77	31	18300
BOTHERS A LITTLE	675	16	35	29	52	61	53	141	110	104	73	18200
BOTHERS VERY MUCH	455	19	26	26	44	58	44	98	60	56	26	15600
BOTHERS SO MUCH WOULD LIKE TO MOVE	113	3	6	7	15	13	9	23	12	17	7	15600
NOT REPORTED	31	-	1	2	1	-	4	9	5	9	-	...
NOT REPORTED	52	10	6	6	7	2	5	4	6	3	4	8800
ADEQUATE STREET LIGHTS	13 518	488	727	743	1 084	1 117	950	2 225	2 097	2 348	1 739	18700
INADEQUATE STREET LIGHTS	6 312	224	284	306	441	512	505	1 050	995	1 113	882	19200
DOES NOT BOTHER	3 261	135	169	200	219	249	263	533	492	541	461	18700
BOTHERS A LITTLE	1 739	52	51	57	117	151	116	311	295	339	249	20200
BOTHERS VERY MUCH	1 185	29	58	41	93	100	118	184	190	216	155	19200
BOTHERS SO MUCH WOULD LIKE TO MOVE	66	5	2	3	8	8	4	11	8	7	9	16100
NOT REPORTED	60	2	4	5	4	4	4	10	10	10	6	18600
NOT REPORTED	110	12	8	11	12	8	10	10	19	11	9	13400
NO NEIGHBORHOOD CRIME	16 618	628	835	893	1 253	1 400	1 209	2 764	2 570	2 885	2 182	18800
WITH NEIGHBORHOOD CRIME	3 217	87	172	159	274	233	250	505	517	576	444	19300
DOES NOT BOTHER	433	10	32	31	32	38	39	58	67	77	49	18000
BOTHERS A LITTLE	1 214	34	64	46	97	76	92	198	203	228	176	20000
BOTHERS VERY MUCH	1 330	34	58	66	115	105	107	214	209	231	190	19200
BOTHERS SO MUCH WOULD LIKE TO MOVE	203	9	17	9	27	11	11	29	30	35	25	18100
NOT REPORTED	38	1	2	6	3	2	2	6	7	5	3	17300
NOT REPORTED	104	10	13	8	10	4	6	15	25	10	5	15900
NO TRASH, LITTER, OR JUNK	17 297	622	876	884	1 269	1 391	1 246	2 844	2 713	3 069	2 384	19200
WITH TRASH, LITTER, OR JUNK	2 575	94	137	167	259	244	211	434	390	399	239	17000
DOES NOT BOTHER	375	17	29	38	43	32	37	50	47	57	27	14500
BOTHERS A LITTLE	946	34	51	51	90	96	68	155	145	145	112	17700
BOTHERS VERY MUCH	1 112	38	53	67	114	105	102	202	174	171	87	16900
BOTHERS SO MUCH WOULD LIKE TO MOVE	124	5	5	10	8	10	5	24	21	23	13	19000
NOT REPORTED	18	-	-	2	5	2	-	4	2	3	-	...
NOT REPORTED	68	8	7	10	8	2	8	6	8	4	7	10800

TABLE A-4. INCOME OF FAMILIES AND PRIMARY INDIVIDUALS BY TENURE AND SELECTED NEIGHBORHOOD CHARACTERISTICS: 1977--CONTINUED

(NUMBERS IN THOUSANDS. DATA BASED ON SAMPLE, SEE TEXT. FOR MINIMUM BASE FOR DERIVED FIGURES (PERCENT, MEDIAN, ETC.) AND MEANING OF SYMBOLS, SEE TEXT)

UNITED STATES INSIDE STANDARD METROPOLITAN STATISTICAL AREAS NOT IN CENTRAL CITIES	TOTAL	LESS THAN $3,000	$3,000 TO $4,999	$5,000 TO $6,999	$7,000 TO $9,999	$10,000 TO $12,499	$12,500 TO $14,999	$15,000 TO $19,999	$20,000 TO $24,999	$25,000 TO $34,999	$35,000 OR MORE	MEDIAN (DOLLARS)
NEIGHBORHOOD CONDITIONS--CONTINUED												
OWNER OCCUPIED--CONTINUED												
NO BOARDED UP OR ABANDONED STRUCTURES	19 063	678	962	1 012	1 450	1 555	1 369	3 134	2 965	3 365	2 573	19000
WITH BOARDED UP OR ABANDONED STRUCTURES	824	36	51	40	80	82	89	149	142	101	55	16200
DOES NOT BOTHER	320	15	32	22	32	34	30	50	54	32	20	14600
BOTHERS A LITTLE	226	16	8	5	25	16	22	44	41	29	20	17400
BOTHERS VERY MUCH	220	4	11	10	16	29	30	43	38	28	10	16100
BOTHERS SO MUCH WOULD LIKE TO MOVE	47	1	-	2	6	2	2	11	9	11	3	20000
NOT REPORTED	11	-	-	1	2	1	4	-	-	-	3	...
NOT REPORTED	53	11	7	8	6	1	6	2	5	6	2	7100
RENTER OCCUPIED	8 223	721	917	892	1 318	1 126	696	1 202	665	456	231	10600
NO STREET OR HIGHWAY NOISE	5 340	442	609	581	850	749	449	781	405	310	164	10600
WITH STREET OR HIGHWAY NOISE	2 847	270	299	308	459	375	247	418	258	145	67	10600
DOES NOT BOTHER	1 245	126	156	118	203	157	101	198	94	65	27	10300
BOTHERS A LITTLE	1 162	96	102	134	187	160	110	154	125	64	30	11000
BOTHERS VERY MUCH	269	28	26	36	45	43	19	42	18	8	3	9900
BOTHERS SO MUCH WOULD LIKE TO MOVE	165	20	13	20	24	15	16	22	21	8	6	10800
NOT REPORTED	6	-	2	-	-	-	2	3	-	-	-	...
NOT REPORTED	36	9	9	2	8	2	-	2	2	2	-	...
NO AIRPLANE TRAFFIC NOISE	6 577	579	750	728	1 029	915	547	929	554	358	189	10600
WITH AIRPLANE TRAFFIC NOISE	1 613	135	157	161	284	210	148	272	107	96	42	10800
DOES NOT BOTHER	807	79	76	77	137	111	72	129	50	46	29	10800
BOTHERS A LITTLE	523	30	50	51	86	72	61	97	29	40	7	11600
BOTHERS VERY MUCH	199	21	23	29	44	20	9	28	16	7	4	8900
BOTHERS SO MUCH WOULD LIKE TO MOVE	63	3	7	3	14	8	3	15	6	2	1	11200
NOT REPORTED	22	2	2	1	3	-	3	3	6	1	2	...
NOT REPORTED	33	7	10	2	5	2	2	1	3	2	-	...
NO HEAVY TRAFFIC	5 670	463	604	616	908	806	477	855	436	333	173	10800
WITH HEAVY TRAFFIC	2 512	248	304	269	406	319	219	341	227	122	58	10200
DOES NOT BOTHER	1 205	136	175	140	190	149	96	151	94	46	27	9400
BOTHERS A LITTLE	835	63	78	91	144	106	80	116	92	47	17	11000
BOTHERS VERY MUCH	309	29	36	23	53	44	22	51	25	20	5	10700
BOTHERS SO MUCH WOULD LIKE TO MOVE	149	19	13	12	17	17	17	22	16	7	6	11900
NOT REPORTED	14	2	2	2	2	2	2	-	-	2	2	...
NOT REPORTED	41	9	9	7	5	2	1	6	2	2	-	5700
NO STREETS IN NEED OF REPAIR	6 999	597	788	763	1 117	954	582	1 010	576	399	213	10600
WITH STREETS IN NEED OF REPAIR	1 166	113	113	123	190	168	114	186	86	55	17	10600
DOES NOT BOTHER	273	35	41	41	34	35	22	26	19	16	5	8700
BOTHERS A LITTLE	455	35	33	44	83	67	49	79	40	21	4	11200
BOTHERS VERY MUCH	368	31	35	36	62	49	38	71	22	16	8	11000
BOTHERS SO MUCH WOULD LIKE TO MOVE	62	11	4	1	10	15	5	9	5	2	2	10800
NOT REPORTED	7	2	-	-	1	1	1	2	-	2	-	...
NOT REPORTED	57	10	16	6	11	5	-	6	2	2	1	5900
NO ROADS IMPASSABLE	7 269	637	817	773	1 179	1 000	609	1 046	592	405	210	10600
WITH ROADS IMPASSABLE	872	70	86	110	130	118	80	145	65	48	19	10800
DOES NOT BOTHER	262	25	35	36	37	26	17	53	12	18	4	9800
BOTHERS A LITTLE	305	26	25	38	49	40	35	46	16	16	13	10900
BOTHERS VERY MUCH	249	11	18	31	36	43	23	42	30	12	2	11700
BOTHERS SO MUCH WOULD LIKE TO MOVE	50	8	7	5	8	9	5	4	2	2	1	9100
NOT REPORTED	6	-	2	1	-	1	-	-	3	-	-	...
NOT REPORTED	81	13	14	8	8	9	7	10	8	3	2	9000
NO OCCUPIED HOUSING IN RUNDOWN CONDITION	7 502	650	818	800	1 182	1 046	635	1 110	609	428	225	10700
WITH OCCUPIED HOUSING IN RUNDOWN CONDITION	670	61	86	82	129	79	58	92	52	25	5	9500
DOES NOT BOTHER	209	23	27	27	37	24	25	24	13	7	1	9200
BOTHERS A LITTLE	221	15	16	31	48	20	20	44	16	8	2	10100
BOTHERS VERY MUCH	147	12	26	19	20	21	8	15	18	6	2	9500
BOTHERS SO MUCH WOULD LIKE TO MOVE	80	10	14	5	19	13	6	5	5	4	-	8700
NOT REPORTED	13	2	2	-	5	2	-	3	-	-	-	...
NOT REPORTED	51	10	14	9	7	2	3	-	3	3	-	5300
NO COMMERCIAL OR NONRESIDENTIAL ACTIVITIES	5 832	514	636	621	918	801	493	896	447	327	179	10700
WITH COMMERCIAL OR NONRESIDENTIAL ACTIVITIES	2 354	200	272	265	395	320	202	305	217	128	50	10400
DOES NOT BOTHER	2 007	175	256	233	333	265	174	247	190	98	37	10100
BOTHERS A LITTLE	208	13	9	19	44	31	19	34	15	13	10	11500
BOTHERS VERY MUCH	79	4	5	9	14	10	2	16	9	11	-	12100
BOTHERS SO MUCH WOULD LIKE TO MOVE	34	5	2	4	4	9	5	2	1	2	2	...
NOT REPORTED	26	3	1	2	-	5	2	7	2	4	2	...
NOT REPORTED	37	7	9	5	5	5	2	-	2	2	2	6100
NO ODORS, SMOKE, OR GAS	7 501	658	848	816	1 169	1 033	621	1 109	611	417	218	10600
WITH ODORS, SMOKE, OR GAS	683	55	59	72	143	88	75	92	51	36	13	10400
DOES NOT BOTHER	123	22	12	16	23	9	12	10	7	11	-	8500
BOTHERS A LITTLE	290	13	19	29	50	47	38	42	25	17	9	11800
BOTHERS VERY MUCH	189	9	21	15	52	23	20	30	14	3	2	9800
BOTHERS SO MUCH WOULD LIKE TO MOVE	64	6	5	7	15	8	6	8	5	4	2	9800
NOT REPORTED	17	5	2	6	2	-	-	2	2	-	-	...
NOT REPORTED	39	7	10	4	6	5	-	1	2	3	-	6200
ADEQUATE STREET LIGHTS	6 336	537	731	680	1 029	852	519	918	517	366	187	10600
INADEQUATE STREET LIGHTS	1 811	172	172	204	275	264	174	281	139	87	43	10800
DOES NOT BOTHER	717	89	79	79	89	107	62	100	56	30	25	10500
BOTHERS A LITTLE	542	35	39	59	95	77	52	88	48	39	11	11400
BOTHERS VERY MUCH	481	40	43	60	81	72	55	79	28	17	6	10600
BOTHERS SO MUCH WOULD LIKE TO MOVE	50	8	9	5	7	6	6	6	2	1	-	8000
NOT REPORTED	21	1	2	2	3	2	-	7	5	-	-	...
NOT REPORTED	76	12	14	8	13	11	3	2	9	3	2	8100
NO NEIGHBORHOOD CRIME	6 668	600	739	701	1 059	928	560	968	531	383	199	10600
WITH NEIGHBORHOOD CRIME	1 465	109	164	178	245	191	134	223	120	71	30	10500
DOES NOT BOTHER	212	16	31	36	25	19	16	40	14	10	6	9900
BOTHERS A LITTLE	484	30	53	58	89	73	54	67	30	27	5	10400
BOTHERS VERY MUCH	537	42	57	64	81	74	41	87	53	25	14	10800
BOTHERS SO MUCH WOULD LIKE TO MOVE	216	16	24	20	48	23	23	28	22	10	3	10100
NOT REPORTED	16	4	-	2	3	3	2	-	2	-	2	...
NOT REPORTED	89	13	13	12	13	7	2	11	13	2	2	8400

TABLE A-4. INCOME OF FAMILIES AND PRIMARY INDIVIDUALS BY TENURE AND SELECTED NEIGHBORHOOD CHARACTERISTICS: 1977--CONTINUED

(NUMBERS IN THOUSANDS. DATA BASED ON SAMPLE, SEE TEXT. FOR MINIMUM BASE FOR DERIVED FIGURES (PERCENT, MEDIAN, ETC.) AND MEANING OF SYMBOLS, SEE TEXT)

UNITED STATES INSIDE STANDARD METROPOLITAN STATISTICAL AREAS NOT IN CENTRAL CITIES	TOTAL	LESS THAN $3,000	$3,000 TO $4,999	$5,000 TO $6,999	$7,000 TO $9,999	$10,000 TO $12,499	$12,500 TO $14,999	$15,000 TO $19,999	$20,000 TO $24,999	$25,000 TO $34,999	$35,000 OR MORE	MEDIAN (DOLLARS)
NEIGHBORHOOD CONDITIONS--CONTINUED												
RENTER OCCUPIED--CONTINUED												
NO TRASH, LITTER, OR JUNK	7 115	608	769	753	1 101	990	609	1 065	594	409	217	10800
WITH TRASH, LITTER, OR JUNK	1 064	103	138	133	210	133	86	137	66	45	13	9300
DOES NOT BOTHER	202	32	45	29	31	17	9	17	9	7	4	6600
BOTHERS A LITTLE	384	29	37	44	88	51	39	58	14	16	7	9800
BOTHERS VERY MUCH	381	31	33	50	74	48	28	56	37	21	2	10100
BOTHERS SO MUCH WOULD LIKE TO MOVE	87	11	20	6	16	15	8	3	7	2	-	8300
NOT REPORTED	11	-	2	3	1	2	2	2	-	-	-	...
NOT REPORTED	44	10	10	5	7	3	2	-	5	2	-	5500
NO BOARDED UP OR ABANDONED STRUCTURES	7 754	655	845	824	1 239	1 072	666	1 153	637	439	224	10700
WITH BOARDED UP OR ABANDONED STRUCTURES	431	56	61	64	73	53	31	47	23	16	7	8400
DOES NOT BOTHER	221	35	38	33	33	29	18	19	8	5	2	7400
BOTHERS A LITTLE	120	9	11	23	21	15	9	15	9	5	4	9500
BOTHERS VERY MUCH	67	8	8	5	16	6	3	11	5	4	2	9400
BOTHERS SO MUCH WOULD LIKE TO MOVE	14	5	2	2	2	-	1	2	1	-	-	...
NOT REPORTED	10	-	2	2	-	2	-	1	2	2	-	...
NOT REPORTED	38	9	10	4	5	2	-	2	5	2	-	4900
NEIGHBORHOOD CONDITIONS AND WISH TO MOVE[1]												
OWNER OCCUPIED	19 940	724	1 020	1 060	1 536	1 637	1 465	3 284	3 112	3 471	2 630	18800
NO BOTHERSOME NEIGHBORHOOD CONDITIONS	4 941	195	227	250	331	353	309	760	807	914	793	20300
WITH BOTHERSOME NEIGHBORHOOD CONDITIONS	14 964	522	787	804	1 199	1 284	1 152	2 523	2 301	2 557	1 835	18400
HOUSEHOLD WOULD NOT LIKE TO MOVE	14 115	493	751	758	1 100	1 196	1 095	2 375	2 176	2 410	1 760	18500
HOUSEHOLD WOULD LIKE TO MOVE	812	29	33	47	97	83	55	138	118	141	70	17200
NOT REPORTED	38	-	3	-	1	3	2	10	7	6	5	19600
NOT REPORTED	35	8	5	6	6	-	3	1	4	-	2	...
RENTER OCCUPIED	8 223	721	917	892	1 318	1 126	696	1 202	665	456	231	10600
NO BOTHERSOME NEIGHBORHOOD CONDITIONS	1 884	164	219	192	279	245	152	288	157	108	81	10900
WITH BOTHERSOME NEIGHBORHOOD CONDITIONS	6 312	550	689	697	1 034	880	545	914	506	347	150	10500
HOUSEHOLD WOULD NOT LIKE TO MOVE	5 673	492	617	637	899	801	490	837	445	318	136	10600
HOUSEHOLD WOULD LIKE TO MOVE	622	55	72	58	132	74	54	76	61	26	14	9900
NOT REPORTED	17	2	1	2	4	5	-	2	-	2	-	...
NOT REPORTED	27	7	9	2	4	2	-	-	2	2	-	...
NEIGHBORHOOD SERVICES												
OWNER OCCUPIED	19 940	724	1 020	1 060	1 536	1 637	1 465	3 284	3 112	3 471	2 630	18800
SATISFACTORY PUBLIC TRANSPORTATION	9 202	316	510	528	717	819	703	1 512	1 428	1 519	1 150	18300
UNSATISFACTORY PUBLIC TRANSPORTATION	8 460	328	409	407	632	653	607	1 350	1 318	1 566	1 166	19400
DOES NOT BOTHER	5 602	214	261	278	417	450	398	900	893	1 029	761	19400
BOTHERS A LITTLE	1.712	53	80	70	118	109	120	281	279	338	263	20400
BOTHERS VERY MUCH	933	46	49	49	75	84	75	131	126	161	136	18300
BOTHERS SO MUCH WOULD LIKE TO MOVE	173	2	10	2	8	2	8	13	5	15	9	16900
NOT REPORTED	140	12	9	9	15	8	6	25	14	22	19	17200
DON'T KNOW	2 224	73	92	119	181	163	148	418	360	383	287	19000
NOT REPORTED	54	8	9	6	6	2	6	4	6	4	4	9300
SATISFACTORY SCHOOLS	16 488	531	733	807	1 190	1 354	1 217	2 750	2 698	2 933	2 276	19400
UNSATISFACTORY SCHOOLS	928	20	39	38	54	75	74	175	139	207	108	19700
DOES NOT BOTHER	145	6	15	14	14	6	11	26	12	18	21	16100
BOTHERS A LITTLE	153	3	6	2	9	7	9	34	34	26	23	20900
BOTHERS VERY MUCH	485	7	13	16	29	44	35	88	78	126	50	20700
BOTHERS SO MUCH WOULD LIKE TO MOVE	124	2	3	5	2	16	16	27	13	29	12	18300
NOT REPORTED	21	1	2	2	-	1	3	-	2	8	2	...
DON'T KNOW	2 475	162	241	210	284	209	167	358	266	331	244	14500
NOT REPORTED	48	11	7	4	8	1	6	2	7	-	2	7500
SATISFACTORY SHOPPING	17 375	594	855	897	1 304	1 424	1 256	2 872	2 763	3 057	2 355	19100
UNSATISFACTORY SHOPPING	2 469	116	152	155	219	210	204	403	343	399	266	17200
DOES NOT BOTHER	1 281	57	86	83	110	118	110	205	172	197	143	16900
BOTHERS A LITTLE	717	41	29	43	63	52	63	116	100	128	81	17900
BOTHERS VERY MUCH	385	16	25	23	37	35	28	66	57	66	32	17200
BOTHERS SO MUCH WOULD LIKE TO MOVE	42	-	9	2	4	3	-	9	3	8	2	16000
NOT REPORTED	45	2	2	4	6	2	2	7	11	1	7	17900
DON'T KNOW	32	3	2	4	6	1	1	2	1	7	5	...
NOT REPORTED	64	10	12	4	7	2	4	7	5	8	5	9600
SATISFACTORY POLICE PROTECTION	17 293	596	870	895	1 269	1 404	1 278	2 841	2 711	3 053	2 376	19100
UNSATISFACTORY POLICE PROTECTION	1 542	67	78	80	146	140	107	270	245	271	136	17800
DOES NOT BOTHER	255	18	19	21	31	18	22	34	39	34	18	14700
BOTHERS A LITTLE	496	21	25	21	36	46	36	87	80	95	47	16500
BOTHERS VERY MUCH	703	25	28	32	68	62	43	131	112	134	68	18500
BOTHERS SO MUCH WOULD LIKE TO MOVE	65	1	5	3	6	13	3	14	9	6	5	15400
NOT REPORTED	24	1	1	2	4	2	2	3	6	2	1	...
DON'T KNOW	1 054	54	67	80	114	91	74	169	148	145	111	16400
NOT REPORTED	50	8	5	5	7	2	5	4	8	2	4	9600
SATISFACTORY OUTDOOR RECREATION FACILITIES	14 638	485	674	722	1 033	1 185	1 031	2 415	2 298	2 671	2 124	19500
UNSATISFACTORY OUTDOOR RECREATION FACILITIES	4 275	159	222	232	400	371	362	735	695	696	402	17700
DOES NOT BOTHER	2 331	124	174	169	261	200	194	382	309	313	204	15500
BOTHERS A LITTLE	1 145	22	29	35	74	96	99	214	223	225	129	20100
BOTHERS VERY MUCH	673	12	13	21	54	60	61	119	140	134	54	19900
BOTHERS SO MUCH WOULD LIKE TO MOVE	67	-	1	5	6	9	1	11	13	13	8	20300
NOT REPORTED	59	1	5	2	5	6	7	9	10	11	3	17100
DON'T KNOW	973	73	118	100	94	80	66	131	115	96	100	13300
NOT REPORTED	55	8	5	7	8	2	6	3	4	8	3	9600
SATISFACTORY HOSPITALS OR HEALTH CLINICS	16 352	562	821	869	1 240	1 318	1 155	2 656	2 552	2 871	2 309	19200
UNSATISFACTORY HOSPITALS OR HEALTH CLINICS	3 082	123	173	163	245	270	265	560	487	521	275	17700
DOES NOT BOTHER	1 435	71	94	97	125	131	129	247	209	204	129	16400
BOTHERS A LITTLE	866	27	37	34	51	69	80	158	139	182	91	19300
BOTHERS VERY MUCH	681	22	34	25	58	64	52	135	124	117	50	18100
BOTHERS SO MUCH WOULD LIKE TO MOVE	45	-	4	2	3	6	4	11	6	7	2	16300
NOT REPORTED	55	3	4	5	8	1	-	10	9	12	3	18500
DON'T KNOW	453	32	19	21	45	46	40	65	66	76	43	16800
NOT REPORTED	53	8	7	7	6	3	4	2	8	3	4	9000

[1]WISH TO MOVE ONLY RELATES TO RESPONDENT'S OPINION OF SPECIFIC NEIGHBORHOOD CONDITIONS.

TABLE A-4. INCOME OF FAMILIES AND PRIMARY INDIVIDUALS BY TENURE AND SELECTED NEIGHBORHOOD CHARACTERISTICS: 1977--CONTINUED

(NUMBERS IN THOUSANDS. DATA BASED ON SAMPLE, SEE TEXT. FOR MINIMUM BASE FOR DERIVED FIGURES (PERCENT, MEDIAN, ETC.) AND MEANING OF SYMBOLS, SEE TEXT)

UNITED STATES INSIDE STANDARD METROPOLITAN STATISTICAL AREAS NOT IN CENTRAL CITIES	TOTAL	LESS THAN $3,000	$3,000 TO $4,999	$5,000 TO $6,999	$7,000 TO $9,999	$10,000 TO $12,499	$12,500 TO $14,999	$15,000 TO $19,999	$20,000 TO $24,999	$25,000 TO $34,999	$35,000 OR MORE	MEDIAN (DOLLARS)
NEIGHBORHOOD SERVICES--CONTINUED												
RENTER OCCUPIED	8 223	721	917	892	1 318	1 126	696	1 202	665	456	231	10600
SATISFACTORY PUBLIC TRANSPORTATION	4 656	405	597	525	750	637	404	615	352	260	111	10200
UNSATISFACTORY PUBLIC TRANSPORTATION	2 359	244	224	251	376	333	183	374	192	121	62	10600
DOES NOT BOTHER	1 273	121	117	134	196	183	99	209	113	69	31	10900
BOTHERS A LITTLE	554	50	48	66	94	84	39	84	42	31	16	10600
BOTHERS VERY MUCH	421	56	47	38	65	52	34	72	26	18	12	10200
BOTHERS SO MUCH WOULD LIKE TO MOVE	72	12	11	10	12	8	6	7	4	1	2	7700
NOT REPORTED	39	4	1	3	9	5	5	2	6	2	1	11100
DON'T KNOW	1 180	65	91	112	187	155	109	213	117	74	58	12200
NOT REPORTED	27	7	6	4	4	1	-	-	4	2	-	...
SATISFACTORY SCHOOLS	5 831	531	626	602	943	827	498	862	480	308	155	10600
UNSATISFACTORY SCHOOLS	277	22	26	25	31	57	26	35	23	24	8	11500
DOES NOT BOTHER	48	11	6	5	6	8	2	5	1	3	-	7800
BOTHERS A LITTLE	42	1	2	6	3	9	8	7	5	2	-	12500
BOTHERS VERY MUCH	124	7	9	12	13	26	12	19	14	9	5	12100
BOTHERS SO MUCH WOULD LIKE TO MOVE	51	-	8	-	7	12	4	4	3	11	2	12300
NOT REPORTED	11	3	2	2	2	2	-	-	-	-	1	...
DON'T KNOW	2 085	161	260	263	340	240	171	302	159	121	68	10200
NOT REPORTED	30	7	6	2	4	2	2	2	3	2	-	...
SATISFACTORY SHOPPING	7 427	610	782	787	1 203	1 039	636	1 118	611	424	217	10800
UNSATISFACTORY SHOPPING	740	98	123	96	110	85	58	80	48	29	11	8400
DOES NOT BOTHER	281	41	50	34	40	35	20	30	19	11	4	8300
BOTHERS A LITTLE	244	23	47	23	36	27	24	31	19	9	4	9400
BOTHERS VERY MUCH	164	28	19	31	26	18	10	14	8	7	3	7500
BOTHERS SO MUCH WOULD LIKE TO MOVE	38	4	6	5	5	5	4	5	2	1	1	8700
NOT REPORTED	13	2	2	4	3	-	-	-	2	2	-	...
DON'T KNOW	22	5	5	3	2	2	-	2	2	-	2	...
NOT REPORTED	34	9	7	5	2	1	2	2	4	3	-	...
SATISFACTORY POLICE PROTECTION	6 970	595	745	740	1 140	976	595	1 037	564	377	201	10700
UNSATISFACTORY POLICE PROTECTION	533	52	83	70	62	58	49	76	38	33	11	9900
DOES NOT BOTHER	67	18	14	8	8	8	5	5	2	-	-	5600
BOTHERS A LITTLE	157	12	23	19	18	18	18	27	7	12	3	10900
BOTHERS VERY MUCH	221	15	32	32	29	18	21	35	18	16	5	10300
BOTHERS SO MUCH WOULD LIKE TO MOVE	73	5	10	9	5	14	4	7	10	5	3	11400
NOT REPORTED	15	3	3	3	2	2	-	2	-	-	-	...
DON'T KNOW	687	64	83	77	109	91	51	89	60	43	19	10300
NOT REPORTED	34	9	6	4	6	1	2	-	3	3	-	...
SATISFACTORY OUTDOOR RECREATION FACILITIES	5 968	441	598	609	972	827	508	938	519	375	182	11100
UNSATISFACTORY OUTDOOR RECREATION FACILITIES	1 576	174	217	202	248	212	143	186	108	57	30	9400
DOES NOT BOTHER	713	94	120	103	108	76	69	72	39	22	9	8100
BOTHERS A LITTLE	452	35	52	57	81	69	36	57	40	13	12	10000
BOTHERS VERY MUCH	314	37	24	28	47	53	31	46	25	15	7	11000
BOTHERS SO MUCH WOULD LIKE TO MOVE	68	5	16	6	9	13	6	5	2	6	2	9300
NOT REPORTED	28	2	6	8	2	1	2	6	2	-	-	...
DON'T KNOW	642	98	96	78	91	86	42	76	34	23	19	8600
NOT REPORTED	37	9	6	2	6	2	4	2	4	2	-	...
SATISFACTORY HOSPITALS OR HEALTH CLINICS	6 654	552	729	697	1 095	930	562	999	517	383	190	10700
UNSATISFACTORY HOSPITALS OR HEALTH CLINICS	1 051	116	139	131	158	119	103	123	99	44	20	9700
DOES NOT BOTHER	453	70	67	53	63	54	36	50	42	15	3	8700
BOTHERS A LITTLE	266	13	31	31	48	29	31	32	25	18	8	10900
BOTHERS VERY MUCH	261	24	30	34	36	23	32	38	29	7	7	10700
BOTHERS SO MUCH WOULD LIKE TO MOVE	48	5	8	7	6	10	3	2	3	2	2	8900
NOT REPORTED	24	4	3	7	4	2	1	1	-	2	-	...
DON'T KNOW	489	46	43	60	62	77	28	78	46	28	20	11100
NOT REPORTED	28	7	6	4	2	1	2	2	3	2	-	...
NEIGHBORHOOD SERVICES AND WISH TO MOVE[1]												
OWNER OCCUPIED	19 940	724	1 020	1 060	1 536	1 637	1 465	3 284	3 112	3 471	2 630	18800
WITH SATISFACTORY NEIGHBORHOOD SERVICES	8 319	282	412	469	618	683	590	1 391	1 328	1 399	1 147	19000
WITH UNSATISFACTORY NEIGHBORHOOD SERVICES	11 587	435	602	587	912	954	870	1 892	1 781	2 072	1 481	18800
HOUSEHOLD WOULD NOT LIKE TO MOVE	11 108	416	567	564	874	907	833	1 810	1 722	1 980	1 434	18600
HOUSEHOLD WOULD LIKE TO MOVE	317	5	25	13	24	37	27	59	36	61	29	17200
NOT REPORTED	163	13	10	10	14	10	10	23	23	31	19	18100
NOT REPORTED	33	8	5	4	6	-	4	1	3	-	2	...
RENTER OCCUPIED	8 223	721	917	892	1 318	1 126	696	1 202	665	456	231	10600
WITH SATISFACTORY NEIGHBORHOOD SERVICES	4 325	331	470	444	708	607	368	647	361	252	137	10900
WITH UNSATISFACTORY NEIGHBORHOOD SERVICES	3 876	382	441	445	607	519	329	555	302	202	94	10300
HOUSEHOLD WOULD NOT LIKE TO MOVE	3 539	346	393	412	554	471	303	522	276	181	82	10300
HOUSEHOLD WOULD LIKE TO MOVE	267	28	40	27	39	39	19	25	21	18	11	10000
NOT REPORTED	70	9	9	6	14	8	7	9	5	3	1	9500
NOT REPORTED	21	7	6	2	2	1	-	-	2	2	-	...
OVERALL OPINION OF NEIGHBORHOOD												
OWNER OCCUPIED	19 940	724	1 020	1 060	1 536	1 637	1 465	3 284	3 112	3 471	2 630	18800
EXCELLENT	9 086	268	385	419	573	631	555	1 350	1 433	1 755	1 717	21300
GOOD	8 706	359	472	477	692	766	715	1 574	1 404	1 457	792	17800
FAIR	1 851	76	137	139	229	230	168	315	247	210	101	14200
POOR	213	10	21	16	35	8	16	34	21	36	16	15100
NOT REPORTED	84	12	5	9	8	3	11	11	7	13	4	13400
HOUSEHOLD WOULD LIKE TO MOVE	812	29	33	47	97	83	55	138	118	141	70	17200
EXCELLENT	78	2	3	5	8	6	-	16	10	11	16	19700
GOOD	309	14	13	17	26	30	19	47	56	61	28	18900
FAIR	301	9	7	13	43	41	30	58	36	48	16	15600
POOR	122	4	10	12	19	6	6	17	17	20	11	16100
NOT REPORTED	2	-	-	-	2	-	-	-	-	-	-	...
HOUSEHOLD WOULD NOT LIKE TO MOVE	19 055	687	978	1 008	1 432	1 551	1 404	3 135	2 983	3 324	2 553	18900
EXCELLENT	8 991	266	379	413	564	625	555	1 331	1 420	1 742	1 698	21300
GOOD	8 377	345	459	460	665	733	694	1 520	1 347	1 392	763	17700
FAIR	1 547	67	130	126	185	189	138	257	208	162	85	13900
POOR	91	5	11	5	16	2	10	17	5	15	5	14200
NOT REPORTED	50	4	-	5	2	3	8	11	3	13	2	16800
NOT REPORTED	73	8	9	6	7	3	5	11	11	6	7	14100

[1]WISH TO MOVE ONLY RELATES TO RESPONDENT'S OPINION OF SPECIFIC NEIGHBORHOOD SERVICES.

TABLE A-4. INCOME OF FAMILIES AND PRIMARY INDIVIDUALS BY TENURE AND SELECTED NEIGHBORHOOD CHARACTERISTICS: 1977--CONTINUED

(NUMBERS IN THOUSANDS. DATA BASED ON SAMPLE, SEE TEXT. FOR MINIMUM BASE FOR DERIVED FIGURES (PERCENT, MEDIAN, ETC.) AND MEANING OF SYMBOLS, SEE TEXT)

UNITED STATES INSIDE STANDARD METROPOLITAN STATISTICAL AREAS NOT IN CENTRAL CITIES	TOTAL	LESS THAN $3,000	$3,000 TO $4,999	$5,000 TO $6,999	$7,000 TO $9,999	$10,000 TO $12,499	$12,500 TO $14,999	$15,000 TO $19,999	$20,000 TO $24,999	$25,000 TO $34,999	$35,000 OR MORE	MEDIAN (DOLLARS)
OVERALL OPINION OF NEIGHBORHOOD--CONTINUED												
RENTER OCCUPIED	8 223	721	917	892	1 318	1 126	696	1 202	665	456	231	10600
EXCELLENT	2 294	197	249	213	333	316	169	349	209	176	84	11200
GOOD	4 161	338	455	443	674	576	373	626	334	220	124	10700
FAIR	1 447	153	163	193	252	192	133	191	103	50	18	9600
POOR	271	26	41	37	51	35	19	31	17	9	5	8900
NOT REPORTED	49	7	9	5	8	7	3	6	2	2	-	8200
HOUSEHOLD WOULD LIKE TO MOVE	622	55	72	58	132	74	54	76	61	26	14	9900
EXCELLENT	30	2	-	3	8	5	-	5	5	-	2	...
GOOD	180	16	15	13	33	23	20	21	20	15	6	11500
FAIR	261	25	31	23	62	29	22	29	28	8	5	9500
POOR	150	13	26	19	29	17	13	21	8	3	2	8800
NOT REPORTED	-	-	-	-	-	-	-	-	-	-	-	-
HOUSEHOLD WOULD NOT LIKE TO MOVE	7 557	656	836	829	1 178	1 046	642	1 125	602	426	217	10700
EXCELLENT	2 255	196	249	209	323	308	169	343	204	173	82	11200
GOOD	3 967	319	437	430	636	551	354	604	313	205	117	10700
FAIR	1 186	129	132	170	190	164	111	162	75	41	13	9600
POOR	121	13	14	18	22	18	6	10	9	6	4	9000
NOT REPORTED	28	-	3	3	6	6	3	6	1	-	-	...
NOT REPORTED	44	9	9	4	8	6	-	2	2	4	-	6500

TABLE A-4. INCOME OF FAMILIES AND PRIMARY INDIVIDUALS BY TENURE AND SELECTED NEIGHBORHOOD CHARACTERISTICS: 1977--CONTINUED

(NUMBERS IN THOUSANDS. DATA BASED ON SAMPLE, SEE TEXT. FOR MINIMUM BASE FOR DERIVED FIGURES (PERCENT, MEDIAN, ETC.) AND MEANING OF SYMBOLS, SEE TEXT)

UNITED STATES OUTSIDE STANDARD METROPOLITAN STATISTICAL AREAS	TOTAL	LESS THAN $3,000	$3,000 TO $4,999	$5,000 TO $6,999	$7,000 TO $9,999	$10,000 TO $12,499	$12,500 TO $14,999	$15,000 TO $19,999	$20,000 TO $24,999	$25,000 TO $34,999	$35,000 OR MORE	MEDIAN (DOLLARS)
NEIGHBORHOOD CONDITIONS												
OWNER OCCUPIED	17 479	1 386	1 592	1 482	2 112	1 948	1 543	2 840	1 893	1 676	1 005	12500
NO STREET OR HIGHWAY NOISE	12 669	967	1 131	1 043	1 510	1 377	1 106	2 090	1 402	1 276	767	13200
WITH STREET OR HIGHWAY NOISE	4 773	407	459	436	597	566	436	748	489	398	237	12200
DOES NOT BOTHER	2 263	197	235	222	294	289	190	320	220	178	117	11600
BOTHERS A LITTLE	1 860	136	158	147	224	204	177	343	206	177	88	13400
BOTHERS VERY MUCH	491	57	48	56	62	53	57	67	39	31	22	11100
BOTHERS SO MUCH WOULD LIKE TO MOVE	144	17	17	11	17	20	10	14	22	8	9	11300
NOT REPORTED	14	-	2	-	1	1	2	3	2	3	-	...
NOT REPORTED	38	12	2	3	5	6	1	3	2	2	2	7800
NO AIRPLANE TRAFFIC NOISE	15 762	1 216	1 422	1 335	1 918	1 765	1 399	2 605	1 705	1 504	893	12900
WITH AIRPLANE TRAFFIC NOISE	1 660	158	167	139	183	174	142	231	188	169	108	12600
DOES NOT BOTHER	995	102	94	94	107	93	79	150	110	104	63	12700
BOTHERS A LITTLE	468	34	48	32	47	60	41	65	62	45	33	13300
BOTHERS VERY MUCH	160	18	18	12	23	15	19	14	14	13	11	11300
BOTHERS SO MUCH WOULD LIKE TO MOVE	10	2	2	1	2	1	1	-	-	2	1	...
NOT REPORTED	27	2	4	1	5	3	1	2	2	6	1	...
NOT REPORTED	57	12	4	7	11	8	2	5	1	3	5	8500
NO HEAVY TRAFFIC	12 597	886	1 016	984	1 477	1 411	1 134	2 130	1 443	1 328	790	13700
WITH HEAVY TRAFFIC	4 830	489	571	495	630	532	408	702	445	345	214	11100
DOES NOT BOTHER	2 656	309	357	286	359	298	213	338	225	163	106	10100
BOTHERS A LITTLE	1 496	117	146	134	194	160	138	259	150	129	66	12400
BOTHERS VERY MUCH	536	55	52	65	60	57	43	88	43	42	31	11600
BOTHERS SO MUCH WOULD LIKE TO MOVE	119	8	11	10	14	15	12	13	20	9	7	12700
NOT REPORTED	24	-	5	-	2	2	1	4	6	3	-	...
NOT REPORTED	52	12	5	3	5	5	1	9	6	3	2	10100
NO STREETS IN NEED OF REPAIR	13 168	1 023	1 202	1 115	1 561	1 444	1 153	2 108	1 439	1 335	788	13000
WITH STREETS IN NEED OF REPAIR	4 266	351	388	364	547	495	389	727	453	339	213	12400
DOES NOT BOTHER	985	113	119	92	118	110	83	160	77	69	43	11100
BOTHERS A LITTLE	1 645	118	140	135	204	177	159	296	202	141	74	13300
BOTHERS VERY MUCH	1 477	111	120	126	198	183	135	246	156	110	93	12500
BOTHERS SO MUCH WOULD LIKE TO MOVE	117	8	6	10	19	20	10	19	12	10	2	11800
NOT REPORTED	43	1	3	2	8	5	2	6	6	9	2	15600
NOT REPORTED	45	12	2	3	4	9	1	5	2	2	5	10400
NO ROADS IMPASSABLE	14 915	1 156	1 359	1 253	1 766	1 646	1 314	2 453	1 625	1 464	878	13000
WITH ROADS IMPASSABLE	2 499	217	227	220	337	296	228	382	263	205	123	12100
DOES NOT BOTHER	715	70	90	69	87	89	63	105	66	44	32	11200
BOTHERS A LITTLE	938	81	70	69	131	116	87	144	101	86	52	12600
BOTHERS VERY MUCH	743	60	60	72	102	77	70	120	84	63	34	12500
BOTHERS SO MUCH WOULD LIKE TO MOVE	79	5	5	10	13	11	6	9	7	7	5	11400
NOT REPORTED	24	1	2	-	4	3	2	5	5	3	-	...
NOT REPORTED	66	13	6	8	9	5	1	5	6	8	4	8700
NO OCCUPIED HOUSING IN RUNDOWN CONDITION	15 941	1 244	1 452	1 370	1 895	1 782	1 410	2 570	1 732	1 542	943	12900
WITH OCCUPIED HOUSING IN RUNDOWN CONDITION	1 465	123	133	103	211	157	129	263	155	132	59	12600
DOES NOT BOTHER	552	66	64	52	86	57	52	67	50	38	16	10300
BOTHERS A LITTLE	478	32	36	28	64	56	45	105	49	40	24	13800
BOTHERS VERY MUCH	359	19	27	20	53	36	26	75	47	43	13	15000
BOTHERS SO MUCH WOULD LIKE TO MOVE	57	5	6	2	6	6	4	11	7	8	2	14800
NOT REPORTED	19	2	1	-	2	2	2	6	1	2	2	...
NOT REPORTED	73	20	6	9	6	9	3	7	7	2	3	7800
NO COMMERCIAL OR NONRESIDENTIAL ACTIVITIES	14 968	1 162	1 323	1 272	1 808	1 671	1 300	2 460	1 627	1 474	873	13000
WITH COMMERCIAL OR NONRESIDENTIAL ACTIVITIES	2 445	211	262	202	299	267	243	372	264	196	123	12300
DOES NOT BOTHER	1 978	181	235	178	242	212	194	287	203	151	93	11800
BOTHERS A LITTLE	265	14	14	12	31	29	30	46	41	30	19	15300
BOTHERS VERY MUCH	130	8	9	6	16	20	9	25	13	12	13	14400
BOTHERS SO MUCH WOULD LIKE TO MOVE	36	3	2	2	6	3	4	7	5	3	2	...
NOT REPORTED	36	5	2	5	6	4	6	5	3	-	-	...
NOT REPORTED	66	14	7	7	5	10	-	9	2	6	5	9800
NO ODORS, SMOKE, OR GAS	16 104	1 265	1 489	1 381	1 956	1 781	1 389	2 639	1 734	1 536	934	12800
WITH ODORS, SMOKE, OR GAS	1 328	108	101	97	151	162	150	195	157	138	70	13200
DOES NOT BOTHER	315	28	28	27	34	36	34	47	37	27	17	12800
BOTHERS A LITTLE	575	41	41	35	59	67	70	83	74	68	36	14100
BOTHERS VERY MUCH	347	33	25	24	45	45	40	47	38	37	14	12600
BOTHERS SO MUCH WOULD LIKE TO MOVE	67	6	4	7	11	10	5	13	6	6	1	11500
NOT REPORTED	24	-	3	4	2	5	2	6	2	-	1	...
NOT REPORTED	47	14	2	4	5	5	4	6	2	2	2	8900
ADEQUATE STREET LIGHTS	12 004	971	1 180	1 040	1 482	1 326	1 053	1 858	1 259	1 160	679	12500
INADEQUATE STREET LIGHTS	5 351	401	399	431	612	600	483	965	625	510	324	13700
DOES NOT BOTHER	3 556	291	290	305	418	379	332	625	384	332	199	13200
BOTHERS A LITTLE	1 034	54	63	67	107	124	85	200	151	107	77	15400
BOTHERS VERY MUCH	670	48	42	51	81	85	57	120	83	64	41	13800
BOTHERS SO MUCH WOULD LIKE TO MOVE	29	3	2	2	-	3	7	5	2	3	1	...
NOT REPORTED	62	5	2	6	7	9	3	16	5	4	5	14700
NOT REPORTED	124	15	13	11	18	22	7	17	9	6	5	10600
NO NEIGHBORHOOD CRIME	15 916	1 263	1 485	1 371	1 926	1 778	1 383	2 568	1 716	1 526	899	12700
WITH NEIGHBORHOOD CRIME	1 499	110	103	104	178	162	158	261	174	146	104	14000
DOES NOT BOTHER	271	27	20	23	39	35	26	39	22	22	19	12000
BOTHERS A LITTLE	569	39	35	43	70	52	60	103	77	51	36	14400
BOTHERS VERY MUCH	576	38	41	33	59	66	65	107	70	63	33	14500
BOTHERS SO MUCH WOULD LIKE TO MOVE	68	5	7	4	9	10	4	9	5	7	8	12400
NOT REPORTED	16	-	1	1	1	-	3	2	1	2	5	...
NOT REPORTED	64	14	5	6	8	8	2	11	3	4	3	9700
NO TRASH, LITTER, OR JUNK	14 760	1 150	1 357	1 255	1 766	1 616	1 301	2 399	1 592	1 451	873	13000
WITH TRASH, LITTER, OR JUNK	2 667	224	230	222	342	323	240	439	297	222	125	12400
DOES NOT BOTHER	508	70	68	53	57	54	39	71	51	24	21	10300
BOTHERS A LITTLE	1 018	82	84	77	134	119	97	174	119	94	39	12800
BOTHERS VERY MUCH	1 031	63	67	85	140	134	95	177	112	96	61	13200
BOTHERS SO MUCH WOULD LIKE TO MOVE	85	8	7	5	9	11	7	12	13	6	6	13300
NOT REPORTED	25	2	4	2	2	6	2	5	2	1	1	...
NOT REPORTED	52	12	5	5	5	9	2	2	5	3	5	9800

TABLE A-4. INCOME OF FAMILIES AND PRIMARY INDIVIDUALS BY TENURE AND SELECTED NEIGHBORHOOD CHARACTERISTICS: 1977--CONTINUED

(NUMBERS IN THOUSANDS. DATA BASED ON SAMPLE, SEE TEXT. FOR MINIMUM BASE FOR DERIVED FIGURES (PERCENT, MEDIAN, ETC.) AND MEANING OF SYMBOLS, SEE TEXT)

UNITED STATES OUTSIDE STANDARD METROPOLITAN STATISTICAL AREAS	TOTAL	LESS THAN $3,000	$3,000 TO $4,999	$5,000 TO $6,999	$7,000 TO $9,999	$10,000 TO $12,499	$12,500 TO $14,999	$15,000 TO $19,999	$20,000 TO $24,999	$25,000 TO $34,999	$35,000 OR MORE	MEDIAN (DOLLARS)
NEIGHBORHOOD CONDITIONS--CONTINUED												
OWNER OCCUPIED--CONTINUED												
NO BOARDED UP OR ABANDONED STRUCTURES	16 395	1 279	1 494	1 396	1 944	1 806	1 437	2 667	1 802	1 607	964	13000
WITH BOARDED UP OR ABANDONED STRUCTURES	1 035	95	90	83	163	134	106	170	87	68	39	11600
DOES NOT BOTHER	591	65	54	48	100	76	55	95	46	29	23	10900
BOTHERS A LITTLE	236	18	19	22	26	35	32	39	18	21	5	12300
BOTHERS VERY MUCH	182	9	12	12	34	18	17	33	19	15	12	13300
BOTHERS SO MUCH WOULD LIKE TO MOVE	16	2	3	1	-	4	1	2	3	2	-	...
NOT REPORTED	10	1	2	-	2	1	1	2	1	2	-	...
NOT REPORTED	49	13	8	3	6	8	-	4	4	2	2	7200
RENTER OCCUPIED	6 487	1 075	1 022	883	1 085	810	426	594	301	195	95	7700
NO STREET OR HIGHWAY NOISE	4 430	754	696	619	724	549	294	396	191	137	70	7600
WITH STREET OR HIGHWAY NOISE	2 035	314	324	262	358	261	132	195	106	58	26	8000
DOES NOT BOTHER	1 040	170	179	128	190	109	62	98	60	34	11	7700
BOTHERS A LITTLE	744	95	99	104	142	124	60	62	27	21	9	8500
BOTHERS VERY MUCH	158	33	24	22	16	16	6	21	15	2	2	7000
BOTHERS SO MUCH WOULD LIKE TO MOVE	92	15	22	8	10	12	3	14	5	1	3	7400
NOT REPORTED	1	1	-	-	-	-	-	-	-	-	-	...
NOT REPORTED	21	7	2	2	3	-	1	2	4	-	-	...
NO AIRPLANE TRAFFIC NOISE	5 886	980	943	811	977	731	380	536	272	171	85	7600
WITH AIRPLANE TRAFFIC NOISE	567	83	77	69	104	74	46	54	26	23	10	8600
DOES NOT BOTHER	350	52	50	41	61	50	28	33	18	14	2	8600
BOTHERS A LITTLE	150	20	23	14	28	19	13	14	7	6	5	8800
BOTHERS VERY MUCH	52	7	4	9	11	5	3	5	-	3	3	8500
BOTHERS SO MUCH WOULD LIKE TO MOVE	9	2	-	3	2	-	-	2	-	-	-	...
NOT REPORTED	6	2	-	2	1	-	1	-	1	-	-	...
NOT REPORTED	34	11	2	2	5	5	1	4	3	1	-	...
NO HEAVY TRAFFIC	4 562	706	710	630	777	589	316	406	211	147	70	7900
WITH HEAVY TRAFFIC	1 906	362	310	251	307	220	109	186	88	48	25	7300
DOES NOT BOTHER	1 110	244	194	141	190	103	63	94	42	26	11	6600
BOTHERS A LITTLE	564	81	75	79	92	93	33	58	26	18	6	8500
BOTHERS VERY MUCH	169	25	31	23	18	21	9	21	15	4	4	8000
BOTHERS SO MUCH WOULD LIKE TO MOVE	59	8	11	7	6	2	4	13	5	-	2	8800
NOT REPORTED	6	4	-	-	-	2	-	-	-	-	-	...
NOT REPORTED	18	7	2	2	2	1	1	2	2	-	-	...
NO STREETS IN NEED OF REPAIR	5 250	872	848	704	874	643	326	505	236	158	84	7700
WITH STREETS IN NEED OF REPAIR	1 203	191	172	174	206	165	100	84	63	37	11	7900
DOES NOT BOTHER	330	70	63	45	53	26	23	21	18	10	2	6400
BOTHERS A LITTLE	474	63	64	70	78	84	46	33	21	11	5	8500
BOTHERS VERY MUCH	333	45	40	51	67	47	23	27	21	13	4	8500
BOTHERS SO MUCH WOULD LIKE TO MOVE	49	9	5	7	7	7	6	3	2	3	-	8500
NOT REPORTED	12	4	1	2	1	1	2	1	1	-	-	...
NOT REPORTED	34	12	2	4	3	2	-	5	2	1	-	...
NO ROADS IMPASSABLE	5 650	923	902	766	941	701	375	524	266	166	87	7700
WITH ROADS IMPASSABLE	800	137	115	113	142	107	51	65	32	28	8	7700
DOES NOT BOTHER	269	58	35	38	43	35	20	24	9	4	3	7200
BOTHERS A LITTLE	273	40	42	42	52	36	14	18	9	16	4	7700
BOTHERS VERY MUCH	217	32	34	28	38	33	13	18	12	9	1	8200
BOTHERS SO MUCH WOULD LIKE TO MOVE	35	5	3	5	8	4	3	4	2	-	1	...
NOT REPORTED	6	2	1	1	2	-	-	1	-	-	-	...
NOT REPORTED	37	14	5	4	2	2	-	6	2	2	-	4300
NO OCCUPIED HOUSING IN RUNDOWN CONDITION	5 742	927	902	776	963	706	385	538	272	183	89	7800
WITH OCCUPIED HOUSING IN RUNDOWN CONDITION	709	136	114	105	117	104	39	52	25	12	6	7000
DOES NOT BOTHER	281	65	42	49	42	40	17	17	6	2	2	6400
BOTHERS A LITTLE	220	36	37	32	35	24	14	20	13	5	2	7400
BOTHERS VERY MUCH	135	23	19	15	28	26	6	10	5	3	2	8200
BOTHERS SO MUCH WOULD LIKE TO MOVE	59	9	11	9	12	9	2	6	2	1	-	7200
NOT REPORTED	14	2	5	1	-	5	1	-	-	1	-	...
NOT REPORTED	36	12	7	2	6	1	2	3	3	1	-	...
NO COMMERCIAL OR NONRESIDENTIAL ACTIVITIES	4 815	807	762	654	806	580	314	429	231	158	75	7700
WITH COMMERCIAL OR NONRESIDENTIAL ACTIVITIES	1 633	257	255	223	272	228	112	161	68	37	20	7900
DOES NOT BOTHER	1 405	226	232	193	225	193	94	141	52	34	16	7700
BOTHERS A LITTLE	125	10	14	14	30	21	11	14	7	1	2	9400
BOTHERS VERY MUCH	45	7	6	3	8	9	4	2	5	1	1	9400
BOTHERS SO MUCH WOULD LIKE TO MOVE	25	2	3	6	4	2	-	4	2	2	2	...
NOT REPORTED	33	11	2	6	5	2	3	-	2	-	-	...
NOT REPORTED	38	11	4	6	7	3	-	4	2	1	-	6400
NO ODORS, SMOKE, OR GAS	5 971	993	945	807	993	748	395	552	273	179	86	7700
WITH ODORS, SMOKE, OR GAS	477	67	73	71	89	59	31	38	26	14	9	7900
DOES NOT BOTHER	106	14	22	11	19	11	10	8	5	2	4	7900
BOTHERS A LITTLE	174	17	28	33	38	20	6	14	8	7	2	7700
BOTHERS VERY MUCH	147	29	19	20	27	20	9	9	10	4	1	7600
BOTHERS SO MUCH WOULD LIKE TO MOVE	44	5	5	6	5	6	6	6	3	2	2	10700
NOT REPORTED	6	2	-	1	1	2	-	2	-	-	-	...
NOT REPORTED	39	14	5	5	3	3	-	4	2	2	-	5200
ADEQUATE STREET LIGHTS	4 923	846	795	674	812	595	322	443	217	146	72	7500
INADEQUATE STREET LIGHTS	1 526	216	220	205	268	216	102	148	80	49	23	8400
DOES NOT BOTHER	896	128	133	121	155	114	61	87	49	35	13	8300
BOTHERS A LITTLE	356	51	52	44	58	58	25	33	19	9	6	8500
BOTHERS VERY MUCH	240	34	29	33	50	38	14	23	11	5	4	8400
BOTHERS SO MUCH WOULD LIKE TO MOVE	18	2	2	5	-	4	2	3	1	-	-	...
NOT REPORTED	16	2	3	2	5	2	1	1	1	-	-	...
NOT REPORTED	38	13	8	4	5	-	2	3	3	1	-	4700
NO NEIGHBORHOOD CRIME	5 801	973	919	760	978	730	376	535	271	171	90	7800
WITH NEIGHBORHOOD CRIME	641	91	96	120	104	76	48	50	26	24	5	7400
DOES NOT BOTHER	111	18	23	29	14	12	6	2	2	5	-	6000
BOTHERS A LITTLE	239	30	41	42	39	23	21	27	7	7	2	7500
BOTHERS VERY MUCH	226	33	25	39	42	33	17	12	11	10	2	8100
BOTHERS SO MUCH WOULD LIKE TO MOVE	58	8	6	10	6	7	2	10	6	2	1	9300
NOT REPORTED	6	2	-	-	2	-	2	-	-	-	-	...
NOT REPORTED	45	10	8	3	4	5	2	9	4	1	-	8000

TABLE A-4. INCOME OF FAMILIES AND PRIMARY INDIVIDUALS BY TENURE AND SELECTED NEIGHBORHOOD CHARACTERISTICS: 1977--CONTINUED

(NUMBERS IN THOUSANDS. DATA BASED ON SAMPLE, SEE TEXT. FOR MINIMUM BASE FOR DERIVED FIGURES (PERCENT, MEDIAN, ETC.) AND MEANING OF SYMBOLS, SEE TEXT)

UNITED STATES. OUTSIDE STANDARD METROPOLITAN STATISTICAL AREAS	TOTAL	LESS THAN $3,000	$3,000 TO $4,999	$5,000 TO $6,999	$7,000 TO $9,999	$10,000 TO $12,499	$12,500 TO $14,999	$15,000 TO $19,999	$20,000 TO $24,999	$25,000 TO $34,999	$35,000 OR MORE	MEDIAN (DOLLARS)
NEIGHBORHOOD CONDITIONS--CONTINUED												
RENTER OCCUPIED--CONTINUED												
NO TRASH, LITTER, OR JUNK	5 492	885	872	724	935	670	366	525	265	170	80	7900
WITH TRASH, LITTER, OR JUNK	967	181	142	157	148	140	60	66	33	24	15	7000
DOES NOT BOTHER	217	54	44	40	32	17	9	5	8	4	3	5500
BOTHERS A LITTLE	393	58	61	63	60	70	22	33	12	7	8	7700
BOTHERS VERY MUCH	293	58	30	45	49	40	24	22	13	9	4	7800
BOTHERS SO MUCH WOULD LIKE TO MOVE	51	7	7	8	5	12	4	4	1	3	-	9300
NOT REPORTED	12	4	-	2	2	1	1	2	-	1	-	...
NOT REPORTED	28	9	8	2	3	-	-	3	2	2	-	...
NO BOARDED UP OR ABANDONED STRUCTURES	5 972	971	933	816	992	748	400	554	278	191	89	7800
WITH BOARDED UP OR ABANDONED STRUCTURES	485	92	86	64	90	60	26	36	20	4	6	7000
DOES NOT BOTHER	309	57	57	46	63	37	15	19	9	2	5	6800
BOTHERS A LITTLE	90	21	15	10	13	7	8	10	6	1	-	6800
BOTHERS VERY MUCH	69	10	12	6	14	13	2	5	5	1	1	9300
BOTHERS SO MUCH WOULD LIKE TO MOVE	11	2	1	2	-	2	2	2	-	-	-	...
NOT REPORTED	6	1	2	-	1	1	-	-	-	-	1	...
NOT REPORTED	30	11	3	3	3	2	-	4	3	1	-	...
NEIGHBORHOOD CONDITIONS AND WISH TO MOVE[1]												
OWNER OCCUPIED	17 479	1 386	1 592	1 482	2 112	1 948	1 543	2 840	1 893	1 676	1 005	12900
NO BOTHERSOME NEIGHBORHOOD CONDITIONS	4 537	326	389	363	543	489	367	772	483	506	300	13600
WITH BOTHERSOME NEIGHBORHOOD CONDITIONS	12 916	1 050	1 201	1 116	1 566	1 456	1 176	2 067	1 410	1 169	704	12600
HOUSEHOLD WOULD NOT LIKE TO MOVE	12 424	1 008	1 163	1 075	1 496	1 392	1 135	1 996	1 357	1 120	681	12700
HOUSEHOLD WOULD LIKE TO MOVE	446	37	35	38	64	59	39	64	49	40	22	12100
NOT REPORTED	46	6	3	3	6	5	2	7	4	9	2	13100
NOT REPORTED	26	10	2	3	4	3	-	1	1	2	2	...
RENTER OCCUPIED	6 487	1 075	1 022	883	1 085	810	426	594	301	195	95	7700
NO BOTHERSOME NEIGHBORHOOD CONDITIONS	1 690	280	296	230	258	185	109	170	79	52	31	7500
WITH BOTHERSOME NEIGHBORHOOD CONDITIONS	4 781	788	724	651	826	625	317	422	219	144	64	7800
HOUSEHOLD WOULD NOT LIKE TO MOVE	4 473	742	677	611	783	582	294	387	201	136	59	7800
HOUSEHOLD WOULD LIKE TO MOVE	293	44	42	38	42	41	21	34	18	7	5	8600
NOT REPORTED	14	2	4	2	1	2	2	1	-	1	-	...
NOT REPORTED	17	7	2	2	2	-	-	2	2	-	-	...
NEIGHBORHOOD SERVICES												
OWNER OCCUPIED	17 479	1 386	1 592	1 482	2 112	1 948	1 543	2 840	1 893	1 676	1 005	12900
SATISFACTORY PUBLIC TRANSPORTATION	7 407	613	786	671	955	816	650	1 172	698	677	369	12100
UNSATISFACTORY PUBLIC TRANSPORTATION	9 223	698	737	750	1 049	1 028	818	1 530	1 106	927	580	13600
DOES NOT BOTHER	7 492	521	549	595	860	849	671	1 315	909	736	488	13900
BOTHERS A LITTLE	1 066	111	102	73	111	108	92	141	132	134	61	13200
BOTHERS VERY MUCH	511	53	65	68	62	51	40	59	51	41	21	10400
BOTHERS SO MUCH WOULD LIKE TO MOVE	42	5	9	2	6	4	2	5	2	4	3	9400
NOT REPORTED	112	9	12	11	11	15	12	10	13	12	8	12200
DON'T KNOW	776	60	66	55	94	93	74	127	88	68	50	13200
NOT REPORTED	73	15	4	6	13	11	2	11	2	4	6	9700
SATISFACTORY SCHOOLS	15 091	1 107	1 299	1 233	1 827	1 691	1 364	2 513	1 694	1 475	887	13200
UNSATISFACTORY SCHOOLS	835	59	55	51	91	102	72	154	94	101	55	14500
DOES NOT BOTHER	166	23	19	20	22	19	10	25	9	12	7	9800
BOTHERS A LITTLE	169	8	13	14	21	20	18	19	14	26	17	13700
BOTHERS VERY MUCH	411	17	19	16	39	48	36	99	57	53	26	16500
BOTHERS SO MUCH WOULD LIKE TO MOVE	66	9	2	1	4	12	6	6	14	8	5	14700
NOT REPORTED	23	3	2	-	4	2	2	5	-	3	-	...
DON'T KNOW	1 512	208	236	195	189	150	106	167	103	97	62	8800
NOT REPORTED	41	12	2	3	6	5	1	6	3	2	2	9400
SATISFACTORY SHOPPING	14 330	1 088	1 277	1 195	1 732	1 618	1 267	2 352	1 542	1 425	833	13000
UNSATISFACTORY SHOPPING	3 055	274	307	278	369	320	272	480	346	242	166	12300
DOES NOT BOTHER	1 846	157	203	175	235	174	157	304	194	145	101	12200
BOTHERS A LITTLE	747	68	67	63	82	96	78	104	85	59	44	12400
BOTHERS VERY MUCH	396	40	30	32	47	45	30	62	58	33	19	12800
BOTHERS SO MUCH WOULD LIKE TO MOVE	34	4	4	6	3	2	2	6	5	2	-	...
NOT REPORTED	33	5	3	2	2	2	5	5	5	2	2	...
DON'T KNOW	39	12	3	3	5	2	2	2	3	3	2	7300
NOT REPORTED	55	11	4	6	5	9	2	5	2	6	4	10200
SATISFACTORY POLICE PROTECTION	14 549	1 117	1 320	1 209	1 746	1 597	1 260	2 402	1 598	1 445	854	13100
UNSATISFACTORY POLICE PROTECTION	1 996	166	182	161	254	245	187	310	224	161	106	12400
DOES NOT BOTHER	607	64	70	61	92	77	54	72	52	40	25	10600
BOTHERS A LITTLE	621	54	56	41	73	80	45	106	76	56	34	12900
BOTHERS VERY MUCH	696	44	50	53	83	78	81	121	86	58	42	13700
BOTHERS SO MUCH WOULD LIKE TO MOVE	43	4	3	4	4	8	4	6	3	5	3	12200
NOT REPORTED	29	-	4	2	2	2	3	5	7	2	2	...
DON'T KNOW	890	90	89	108	104	96	95	127	71	67	44	11400
NOT REPORTED	44	12	2	4	8	11	1	1	1	4	2	8600
SATISFACTORY OUTDOOR RECREATION FACILITIES	11 595	823	1 009	925	1 397	1 286	1 011	1 931	1 287	1 205	720	13400
UNSATISFACTORY OUTDOOR RECREATION FACILITIES	5 257	438	492	466	639	604	492	858	577	434	256	12500
DOES NOT BOTHER	3 376	352	406	354	413	358	300	498	320	237	137	11100
BOTHERS A LITTLE	1 087	45	48	66	133	147	107	207	147	123	64	14900
BOTHERS VERY MUCH	702	31	27	42	79	87	76	145	99	65	52	15300
BOTHERS SO MUCH WOULD LIKE TO MOVE	29	2	3	1	6	5	4	2	3	4	-	...
NOT REPORTED	63	8	9	3	9	7	5	5	8	6	3	11100
DON'T KNOW	570	111	86	84	70	50	39	47	25	33	25	7200
NOT REPORTED	56	15	4	7	6	8	-	4	5	4	4	6100
SATISFACTORY HOSPITALS OR HEALTH CLINICS	13 635	1 042	1 230	1 139	1 651	1 500	1 188	2 222	1 501	1 347	814	13000
UNSATISFACTORY HOSPITALS OR HEALTH CLINICS	3 551	296	325	315	435	412	326	587	369	311	176	12500
DOES NOT BOTHER	1 492	154	151	144	174	157	144	229	141	133	65	12000
BOTHERS A LITTLE	899	62	71	86	122	112	67	155	95	85	44	12400
BOTHERS VERY MUCH	1 031	74	92	72	124	125	103	180	121	80	60	13200
BOTHERS SO MUCH WOULD LIKE TO MOVE	69	5	5	5	9	9	6	14	8	6	4	13800
NOT REPORTED	61	2	6	9	5	9	5	9	5	6	3	12300
DON'T KNOW	242	31	35	22	19	29	28	29	20	15	14	11200
NOT REPORTED	51	18	2	6	7	7	1	2	3	2	2	6600

[1]WISH TO MOVE ONLY RELATES TO RESPONDENT'S OPINION OF SPECIFIC NEIGHBORHOOD CONDITIONS.

TABLE A-4. INCOME OF FAMILIES AND PRIMARY INDIVIDUALS BY TENURE AND SELECTED NEIGHBORHOOD CHARACTERISTICS: 1977--CONTINUED

(NUMBERS IN THOUSANDS. DATA BASED ON SAMPLE, SEE TEXT. FOR MINIMUM BASE FOR DERIVED FIGURES (PERCENT, MEDIAN, ETC.) AND MEANING OF SYMBOLS, SEE TEXT)

UNITED STATES OUTSIDE STANDARD METROPOLITAN STATISTICAL AREAS	TOTAL	LESS THAN $3,000	$3,000 TO $4,999	$5,000 TO $6,999	$7,000 TO $9,999	$10,000 TO $12,499	$12,500 TO $14,999	$15,000 TO $19,999	$20,000 TO $24,999	$25,000 TO $34,999	$35,000 OR MORE	MEDIAN (DOLLARS)
NEIGHBORHOOD SERVICES--CONTINUED												
RENTER OCCUPIED	6 487	1 075	1 022	883	1 085	810	426	594	301	195	95	7700
SATISFACTORY PUBLIC TRANSPORTATION	3 174	562	556	432	536	352	208	258	120	63	37	6900
UNSATISFACTORY PUBLIC TRANSPORTATION	2 859	453	411	315	476	400	184	290	147	106	48	8400
DOES NOT BOTHER	2 112	299	284	241	352	298	155	235	121	90	38	9000
BOTHERS A LITTLE	434	91	69	56	67	68	16	38	16	9	4	7000
BOTHERS VERY MUCH	232	45	44	32	42	27	9	15	8	5	4	6600
BOTHERS SO MUCH WOULD LIKE TO MOVE	39	14	6	9	6	1	-	1	2	1	-	4900
NOT REPORTED	43	5	8	6	9	6	3	2	1	2	2	8000
DON'T KNOW	426	49	53	54	70	56	34	41	33	26	10	9400
NOT REPORTED	28	10	2	2	4	3	1	4	2	1	-	...
SATISFACTORY SCHOOLS	5 261	846	838	694	912	668	357	468	249	153	75	7800
UNSATISFACTORY SCHOOLS	272	28	38	45	41	37	17	33	14	16	2	8800
DOES NOT BOTHER	64	10	15	6	5	5	4	10	3	6	1	7400
BOTHERS A LITTLE	53	7	9	10	6	7	1	4	2	6	1	7200
BOTHERS VERY MUCH	103	9	11	20	22	15	7	11	5	3	-	8500
BOTHERS SO MUCH WOULD LIKE TO MOVE	44	2	2	9	6	8	3	8	4	2	1	11100
NOT REPORTED	7	-	1	-	2	2	2	-	-	-	-	...
DON'T KNOW	928	187	143	141	131	105	51	92	36	25	17	6900
NOT REPORTED	26	13	4	2	2	1	2	2	2	1	-	...
SATISFACTORY SHOPPING	5 569	908	866	773	933	691	369	515	264	169	81	7800
UNSATISFACTORY SHOPPING	861	150	146	101	147	119	52	73	35	25	14	7700
DOES NOT BOTHER	427	73	75	47	74	59	29	39	14	10	9	7800
BOTHERS A LITTLE	246	41	40	27	47	40	13	19	12	6	2	8000
BOTHERS VERY MUCH	144	29	24	23	21	15	7	11	3	7	4	6700
BOTHERS SO MUCH WOULD LIKE TO MOVE	29	5	6	3	1	2	1	3	6	1	-	...
NOT REPORTED	15	2	1	2	4	4	3	1	-	-	-	...
DON'T KNOW	22	5	2	6	2	1	4	3	-	-	-	...
NOT REPORTED	34	13	9	2	5	-	1	2	2	1	-	...
SATISFACTORY POLICE PROTECTION	5 437	888	860	738	890	687	363	513	259	164	75	7800
UNSATISFACTORY POLICE PROTECTION	598	100	95	80	114	79	35	47	23	16	9	7600
DOES NOT BOTHER	169	35	28	24	33	26	8	9	5	2	1	6900
BOTHERS A LITTLE	173	26	29	16	35	19	12	22	8	4	2	8300
BOTHERS VERY MUCH	214	37	34	30	38	31	13	12	8	8	5	7600
BOTHERS SO MUCH WOULD LIKE TO MOVE	34	2	5	10	7	2	-	4	2	1	2	...
NOT REPORTED	7	1	-	-	1	1	2	1	-	2	-	...
DON'T KNOW	420	75	62	61	78	44	26	30	17	15	10	7500
NOT REPORTED	32	12	6	4	3	1	-	3	2	1	1	...
SATISFACTORY OUTDOOR RECREATION FACILITIES	4 407	666	687	584	732	573	320	418	217	150	61	8100
UNSATISFACTORY OUTDOOR RECREATION FACILITIES	1 697	306	268	237	311	212	79	152	69	34	30	7400
DOES NOT BOTHER	947	216	174	138	153	94	40	73	35	11	13	6200
BOTHERS A LITTLE	379	47	47	54	86	65	16	37	13	10	5	8500
BOTHERS VERY MUCH	297	34	34	41	59	39	18	37	15	10	10	9000
BOTHERS SO MUCH WOULD LIKE TO MOVE	41	3	7	2	9	6	3	4	3	2	1	9800
NOT REPORTED	33	5	6	2	5	8	2	1	3	1	2	...
DON'T KNOW	342	89	65	57	40	23	23	21	10	9	5	5600
NOT REPORTED	41	13	2	5	2	2	5	4	5	2	-	7000
SATISFACTORY HOSPITALS OR HEALTH CLINICS	5 157	855	831	695	845	630	342	481	248	150	79	7700
UNSATISFACTORY HOSPITALS OR HEALTH CLINICS	1 139	184	167	153	217	155	73	95	48	37	10	7900
DOES NOT BOTHER	418	72	75	47	78	55	28	35	16	9	2	7600
BOTHERS A LITTLE	298	50	38	39	65	48	15	19	12	9	3	8000
BOTHERS VERY MUCH	354	53	42	56	64	46	26	37	14	12	4	8200
BOTHERS SO MUCH WOULD LIKE TO MOVE	36	4	5	5	9	2	2	3	4	3	-	...
NOT REPORTED	32	5	7	6	2	2	2	2	2	4	-	...
DON'T KNOW	162	24	22	31	19	23	10	16	2	7	7	7600
NOT REPORTED	29	12	2	3	3	2	1	2	2	1	-	...
NEIGHBORHOOD SERVICES AND WISH TO MOVE[1]												
OWNER OCCUPIED	17 479	1 386	1 592	1 482	2 112	1 948	1 543	2 840	1 893	1 676	1 005	12900
WITH SATISFACTORY NEIGHBORHOOD SERVICES	5 352	426	550	466	680	595	458	863	507	504	303	12300
WITH UNSATISFACTORY NEIGHBORHOOD SERVICES	12 099	949	1 040	1 013	1 428	1 349	1 085	1 976	1 386	1 171	701	13100
HOUSEHOLD WOULD NOT LIKE TO MOVE	11 776	923	1 013	985	1 396	1 305	1 058	1 935	1 347	1 133	682	13100
HOUSEHOLD WOULD LIKE TO MOVE	228	19	18	16	25	32	17	32	29	25	14	13000
NOT REPORTED	96	8	9	12	7	12	10	9	10	13	5	12500
NOT REPORTED	28	11	2	3	4	4	-	1	1	2	2	...
RENTER OCCUPIED	6 487	1 075	1 022	883	1 085	810	426	594	301	195	95	7700
WITH SATISFACTORY NEIGHBORHOOD SERVICES	2 490	427	420	355	391	285	182	218	112	69	32	7300
WITH UNSATISFACTORY NEIGHBORHOOD SERVICES	3 978	638	600	526	693	526	244	374	188	126	63	8000
HOUSEHOLD WOULD NOT LIKE TO MOVE	3 754	615	567	489	656	495	229	355	173	116	58	7900
HOUSEHOLD WOULD LIKE TO MOVE	164	19	21	29	28	21	9	18	10	5	3	8400
NOT REPORTED	59	4	12	9	9	10	6	2	5	2	2	8800
NOT REPORTED	19	10	2	2	2	-	-	2	2	1	-	...
OVERALL OPINION OF NEIGHBORHOOD												
OWNER OCCUPIED	17 479	1 386	1 592	1 482	2 112	1 948	1 543	2 840	1 893	1 676	1 005	12900
EXCELLENT	7 176	445	517	570	735	759	600	1 156	865	893	636	14800
GOOD	8 113	682	790	687	1 058	924	745	1 375	866	676	309	12300
FAIR	1 869	210	244	197	267	240	166	272	134	89	50	10200
POOR	218	30	26	19	38	19	25	30	16	10	5	9600
NOT REPORTED	104	19	15	8	15	6	6	7	13	8	6	8800
HOUSEHOLD WOULD LIKE TO MOVE	446	37	35	38	64	59	39	64	49	40	22	12100
EXCELLENT	48	5	2	8	4	5	2	4	10	2	5	12300
GOOD	140	9	9	9	20	19	10	20	19	19	5	13400
FAIR	183	13	13	18	26	31	18	31	12	13	9	11800
POOR	75	9	11	3	15	5	8	9	8	6	2	10300
NOT REPORTED	1	1	-	-	-	-	-	-	-	-	-	...
HOUSEHOLD WOULD NOT LIKE TO MOVE	16 961	1 334	1 553	1 438	2 036	1 881	1 502	2 768	1 840	1 626	981	12900
EXCELLENT	7 106	436	514	561	726	751	597	1 149	854	888	630	14900
GOOD	7 952	669	780	676	1 039	905	735	1 352	844	650	303	12200
FAIR	1 681	197	230	179	240	208	148	241	122	76	41	9900
POOR	142	21	16	16	23	14	16	20	8	5	2	9400
NOT REPORTED	81	12	14	5	11	4	6	6	12	6	5	9600
NOT REPORTED	72	16	5	6	10	8	2	8	5	10	3	10000

[1]WISH TO MOVE ONLY RELATES TO RESPONDENT'S OPINION OF SPECIFIC NEIGHBORHOOD SERVICES.

TABLE A-4. INCOME OF FAMILIES AND PRIMARY INDIVIDUALS BY TENURE AND SELECTED NEIGHBORHOOD CHARACTERISTICS: 1977--CONTINUED

(NUMBERS IN THOUSANDS. DATA BASED ON SAMPLE, SEE TEXT. FOR MINIMUM BASE FOR DERIVED FIGURES (PERCENT, MEDIAN, ETC.) AND MEANING OF SYMBOLS, SEE TEXT)

UNITED STATES OUTSIDE STANDARD METROPOLITAN STATISTICAL AREAS	TOTAL	LESS THAN $3,000	$3,000 TO $4,999	$5,000 TO $6,999	$7,000 TO $9,999	$10,000 TO $12,499	$12,500 TO $14,999	$15,000 TO $19,999	$20,000 TO $24,999	$25,000 TO $34,999	$35,000 OR MORE	MEDIAN (DOLLARS)
OVERALL OPINION OF NEIGHBORHOOD--CONTINUED												
RENTER OCCUPIED	6 487	1 075	1 022	883	1 085	810	426	594	301	195	95	7700
EXCELLENT	1 747	236	260	236	279	206	126	193	102	76	33	8500
GOOD	3 283	543	504	432	562	436	221	300	149	88	48	7900
FAIR	1 232	239	218	186	206	147	71	83	42	26	13	6700
POOR	187	43	36	26	35	17	6	15	7	3	1	6200
NOT REPORTED	37	14	4	4	4	5	2	2	2	2	-	5500
HOUSEHOLD WOULD LIKE TO MOVE	293	44	42	38	42	41	21	34	18	7	5	8600
EXCELLENT	14	-	2	4	3	-	4	1	2	-	-	...
GOOD	69	12	7	4	12	8	3	9	10	3	1	9900
FAIR	138	19	21	19	16	20	13	18	5	4	3	8900
POOR	72	13	13	11	12	13	2	6	2	-	1	6800
NOT REPORTED	-	-	-	-	-	-	-	-	-	-	-	-
HOUSEHOLD WOULD NOT LIKE TO MOVE	6 163	1 022	974	842	1 041	767	403	557	280	187	91	7700
EXCELLENT	1 726	235	257	232	277	205	121	192	99	75	33	8500
GOOD	3 207	530	496	426	549	426	217	290	138	85	48	7800
FAIR	1 092	220	196	167	190	127	58	85	38	22	10	6600
POOR	116	30	23	14	23	4	5	9	5	3	-	5700
NOT REPORTED	22	6	2	2	2	5	2	1	-	2	-	...
NOT REPORTED	31	9	6	3	2	2	2	3	2	1	-	...

TABLE A-5. VALUE OF OWNER-OCCUPIED HOUSING UNITS BY OCCUPANCY AND UTILIZATION CHARACTERISTICS AND SERVICES AVAILABLE: 1977

(NUMBERS IN THOUSANDS. DATA BASED ON SAMPLE, SEE TEXT. FOR MINIMUM BASE FOR DERIVED FIGURES (PERCENT, MEDIAN, ETC.) AND MEANING OF SYMBOLS, SEE TEXT)

UNITED STATES TOTAL	TOTAL	LESS THAN $10,000	$10,000 TO $14,999	$15,000 TO $19,999	$20,000 TO $24,999	$25,000 TO $29,999	$30,000 TO $34,999	$35,000 TO $39,999	$40,000 TO $49,999	$50,000 TO $74,999	$75,000 OR MORE	MEDIAN (DOLLARS)
SPECIFIED OWNER OCCUPIED[1]	38 754	1 515	1 894	3 049	3 277	3 925	4 111	4 178	5 944	7 210	3 652	36900
DURATION OF OCCUPANCY												
HOUSEHOLD HEAD LIVED HERE:												
LESS THAN 3 MONTHS	1 161	34	35	74	75	119	115	143	178	234	154	39500
3 MONTHS OR LONGER	37 593	1 481	1 859	2 975	3 202	3 806	3 995	4 034	5 766	6 975	3 499	36800
LIVED HERE LAST WINTER	34 984	1 433	1 781	2 819	3 054	3 592	3 740	3 759	5 281	6 369	3 155	36400
COMPLETE BATHROOMS												
1	17 661	1 171	1 583	2 437	2 367	2 588	2 262	1 932	1 831	1 239	252	27500
1 AND ONE-HALF	7 476	69	164	321	507	716	969	1 028	1 699	1 685	317	39800
2 OR MORE	13 107	47	89	242	350	587	853	1 205	2 392	4 269	3 072	54600
ALSO USED BY ANOTHER HOUSEHOLD	-	-	-	-	-	-	-	-	-	-	-	-
NONE	510	228	58	49	53	34	27	11	22	17	10	12300
COMPLETE KITCHEN FACILITIES												
FOR EXCLUSIVE USE OF HOUSEHOLD	38 530	1 410	1 874	3 039	3 253	3 908	4 100	4 166	5 937	7 197	3 646	37000
ALSO USED BY ANOTHER HOUSEHOLD	-	-	-	-	-	-	-	-	-	-	-	-
NO COMPLETE KITCHEN FACILITIES	224	105	20	10	24	17	10	11	7	13	6	11800
CONDITION OF KITCHEN FACILITIES												
WITH COMPLETE KITCHEN FACILITIES	38 530	1 410	1 874	3 039	3 253	3 908	4 100	4 166	5 937	7 197	3 646	37000
ALL USABLE	38 226	1 384	1 845	3 003	3 240	3 873	4 070	4 138	5 901	7 149	3 624	37100
1 OR MORE NOT USABLE	196	25	15	20	6	23	20	21	22	25	16	31800
NOT REPORTED	108	1	13	16	7	12	10	7	14	23	6	32900
LACKING COMPLETE KITCHEN FACILITIES	224	105	20	10	24	17	10	11	7	13	6	11800
TYPE OF HOUSEHOLD												
2-OR-MORE-PERSON HOUSEHOLDS	34 056	1 056	1 409	2 446	2 713	3 361	3 645	3 729	5 503	6 747	3 447	38200
HUSBAND-WIFE[2]	29 721	768	1 114	1 942	2 291	2 866	3 169	3 307	4 925	6 150	3 189	39100
WITH 1 OR MORE SUBFAMILIES	371	26	18	30	42	38	28	32	42	80	34	35400
WITH OTHER RELATIVES OR NONRELATIVES	2 391	108	118	185	229	236	221	233	357	465	241	37100
WITH OWN CHILDREN UNDER 18 YEARS	16 310	323	522	930	1 126	1 556	1 712	1 833	2 791	3 627	1 891	40600
OTHER MALE HEAD[2]	1 083	64	65	121	75	92	134	106	163	176	85	34600
WITH 1 OR MORE SUBFAMILIES	93	7	5	21	7	9	2	7	14	18	3	29000
WITH OTHER RELATIVES OR NONRELATIVES	762	55	47	90	53	62	96	65	114	134	65	34300
WITH OWN CHILDREN UNDER 18 YEARS	247	6	11	24	10	30	31	33	39	46	19	37000
FEMALE HEAD[2]	3 254	225	230	385	346	404	343	315	414	419	173	30500
WITH 1 OR MORE SUBFAMILIES	233	29	12	36	30	28	15	16	26	31	14	26800
WITH OTHER RELATIVES OR NONRELATIVES	1 442	129	109	173	164	170	143	127	184	180	63	29300
WITH OWN CHILDREN UNDER 18 YEARS	1 434	76	85	188	147	171	148	138	190	202	91	31700
1-PERSON HOUSEHOLDS	4 696	459	485	600	564	564	465	449	441	463	205	27100
BEDROOMS												
NONE AND 1	858	162	117	128	98	94	74	52	54	49	31	21100
2 OR MORE	37 896	1 353	1 777	2 921	3 179	3 831	4 037	4 126	5 890	7 160	3 621	37200
NONE LACKING PRIVACY	35 071	942	1 412	2 520	2 858	3 556	3 793	3 927	5 680	6 902	3 481	38100
1 OR MORE LACKING PRIVACY	2 715	409	364	398	314	271	235	190	190	219	125	23000
PRIVACY NOT REPORTED	110	2	2	2	8	5	9	9	20	39	15	49500
3-OR-MORE-PERSON HOUSEHOLDS	22 394	594	824	1 419	1 603	2 139	2 317	2 478	3 710	4 807	2 504	39600
NO BEDROOMS USED BY 3 PERSONS OR MORE	20 895	442	671	1 239	1 459	1 972	2 156	2 351	3 546	4 636	2 420	40400
BEDROOMS USED BY 3 PERSONS OR MORE	1 169	137	133	146	125	131	122	98	108	118	51	26700
1	1 017	104	112	120	103	114	113	89	103	109	50	28100
2 OR MORE	152	33	21	26	22	18	9	8	5	9	2	19300
BEDROOMS USED BY PERSONS 13 YEARS OF AGE OR OLDER	785	105	90	103	85	89	70	63	69	79	32	25500
NO BEDROOMS USED BY PERSONS 13 YEARS OF AGE OR OLDER	309	26	30	36	34	35	40	29	37	27	15	29100
NOT REPORTED	76	6	14	6	6	7	12	6	2	11	4	29000
NO BEDROOMS	8	-	-	1	-	4	1	-	1	-	1	...
NOT REPORTED	321	15	20	33	18	31	36	29	54	53	32	36300
1- AND 2-PERSON HOUSEHOLDS	16 360	921	1 070	1 630	1 675	1 786	1 794	1 699	2 234	2 403	1 148	33100
PLUMBING FACILITIES BY PERSONS PER ROOM												
WITH ALL PLUMBING FACILITIES	38 336	1 296	1 843	3 018	3 241	3 903	4 092	4 168	5 931	7 198	3 646	37100
1.00 OR LESS	37 107	1 180	1 719	2 877	3 092	3 750	3 951	4 045	5 797	7 084	3 611	37500
1.01 TO 1.50	1 051	82	106	114	123	135	131	113	122	96	28	28700
1.51 OR MORE	178	34	19	27	25	18	10	10	11	18	7	21900
LACKING SOME OR ALL PLUMBING FACILITIES	418	219	51	31	36	22	16	9	13	12	6	10000-
1.00 OR LESS	355	181	39	27	34	21	15	9	12	11	5	10000-
1.01 TO 1.50	41	25	8	2	2	1	2	-	-	1	-	10000-
1.51 OR MORE	23	13	4	1	1	-	2	-	1	-	1	...
GARBAGE COLLECTION SERVICE												
WITH SERVICE	34 492	1 124	1 563	2 627	2 868	3 495	3 674	3 760	5 400	6 577	3 383	37500
LESS THAN ONCE A WEEK	297	20	16	25	38	30	30	24	33	55	26	33400
ONCE A WEEK	19 386	550	793	1 287	1 608	1 892	2 155	2 194	3 072	3 790	2 045	38200
TWICE A WEEK OR MORE	13 484	444	644	1 140	1 110	1 410	1 348	1 420	2 142	2 574	1 251	37300
DON'T KNOW	1 188	105	109	158	118	153	126	102	128	141	50	28400
NOT REPORTED	137	6	2	17	13	11	16	20	24	17	12	36100
NO SERVICE	4 150	388	322	416	384	420	427	410	526	598	259	31700
METHOD OF DISPOSAL:												
INCINERATOR, TRASH CHUTE, OR COMPACTOR	316	31	35	24	29	32	33	28	39	50	15	31000
GARBAGE DISPOSAL	352	3	8	10	16	34	22	44	55	97	63	47100
OTHER MEANS	3 347	344	266	367	325	337	353	322	421	435	176	30500
NOT REPORTED	135	10	13	15	15	16	19	15	11	16	6	29700
DON'T KNOW	47	2	3	2	2	2	2	3	7	18	5	49900
NOT REPORTED	66	1	6	4	3	8	7	5	11	16	5	39200

[1]LIMITED TO 1-FAMILY HOMES ON LESS THAN 10 ACRES AND NO BUSINESS ON PROPERTY.
[2]FIGURES MAY NOT ADD TO TOTAL BECAUSE HOUSEHOLD MEMBERS MAY BE INCLUDED IN MORE THAN ONE GROUP.

TABLE A-5. VALUE OF OWNER-OCCUPIED HOUSING UNITS BY OCCUPANCY AND UTILIZATION CHARACTERISTICS AND SERVICES AVAILABLE: 1977--CONTINUED

(NUMBERS IN THOUSANDS. DATA BASED ON SAMPLE, SEE TEXT. FOR MINIMUM BASE FOR DERIVED FIGURES (PERCENT, MEDIAN, ETC.) AND MEANING OF SYMBOLS, SEE TEXT)

UNITED STATES TOTAL	TOTAL	LESS THAN $10,000	$10,000 TO $14,999	$15,000 TO $19,999	$20,000 TO $24,999	$25,000 TO $29,999	$30,000 TO $34,999	$35,000 TO $39,999	$40,000 TO $49,999	$50,000 TO $74,999	$75,000 OR MORE	MEDIAN (DOLLARS)
SPECIFIED OWNER OCCUPIED[1]--CONTINUED												
EXTERMINATION SERVICE												
OCCUPIED 3 MONTHS OR LONGER	37 593	1 481	1 859	2 975	3 202	3 806	3 995	4 034	5 766	6 975	3 499	36800
NO SIGNS OF MICE OR RATS	32 741	1 063	1 438	2 432	2 728	3 346	3 575	3 621	5 137	6 266	3 135	37500
WITH SIGNS OF MICE OR RATS	4 599	410	412	518	457	421	396	385	582	674	341	31000
WITH SIGNS OF MICE ONLY	4 031	324	363	428	411	360	362	341	524	612	306	31800
REGULAR EXTERMINATION SERVICE	266	14	19	27	27	22	18	23	39	48	28	36200
IRREGULAR EXTERMINATION SERVICE	585	43	49	79	48	62	54	44	88	73	43	30900
NO EXTERMINATION SERVICE	3 127	264	291	319	334	270	284	268	390	480	227	31500
NOT REPORTED	53	2	3	3	2	6	6	7	7	11	7	38900
WITH SIGNS OF RATS ONLY	248	50	28	41	14	14	19	19	21	27	15	21700
REGULAR EXTERMINATION SERVICE	30	2	-	4	2	2	3	5	3	8	2	...
IRREGULAR EXTERMINATION SERVICE	54	9	6	14	-	3	1	4	6	6	6	19300
NO EXTERMINATION SERVICE	164	40	22	23	12	9	15	10	12	13	7	19400
NOT REPORTED	-	-	-	-	-	-	-	-	-	-	-	-
WITH SIGNS OF MICE AND RATS	128	22	9	25	15	11	10	12	13	5	6	22500
REGULAR EXTERMINATION SERVICE	5	1	1	-	-	-	1	-	2	-	-	...
IRREGULAR EXTERMINATION SERVICE	22	2	-	5	4	2	-	2	3	2	3	...
NO EXTERMINATION SERVICE	100	19	9	20	11	9	9	10	7	2	3	21100
NOT REPORTED	2	1	-	-	-	1	-	-	-	-	-	...
DON'T KNOW	173	14	12	19	15	32	5	13	22	27	15	29100
REGULAR EXTERMINATION SERVICE	18	1	2	3	-	1	-	2	3	2	2	...
IRREGULAR EXTERMINATION SERVICE	49	4	3	6	4	17	-	2	6	4	4	27400
NO EXTERMINATION SERVICE	106	9	6	10	11	15	4	8	13	20	8	30900
NOT REPORTED	1	-	-	-	-	-	1	-	-	-	-	...
NOT REPORTED	19	1	-	5	2	3	-	1	3	3	-	...
NOT REPORTED	253	8	9	25	16	39	24	28	46	36	22	36000
OCCUPIED LESS THAN 3 MONTHS	1 161	34	35	74	75	119	115	143	178	234	154	39500

[1]LIMITED TO 1-FAMILY HOMES ON LESS THAN 10 ACRES AND NO BUSINESS ON PROPERTY.

TABLE A-5. VALUE OF OWNER-OCCUPIED HOUSING UNITS BY OCCUPANCY AND UTILIZATION CHARACTERISTICS AND SERVICES AVAILABLE: 1977--CONTINUED

(NUMBERS IN THOUSANDS. DATA BASED ON SAMPLE, SEE TEXT. FOR MINIMUM BASE FOR DERIVED FIGURES (PERCENT, MEDIAN, ETC.) AND MEANING OF SYMBOLS, SEE TEXT)

UNITED STATES INSIDE STANDARD METROPOLITAN STATISTICAL AREAS	TOTAL	LESS THAN $10,000	$10,000 TO $14,999	$15,000 TO $19,999	$20,000 TO $24,999	$25,000 TO $29,999	$30,000 TO $34,999	$35,000 TO $39,999	$40,000 TO $49,999	$50,000 TO $74,999	$75,000 OR MORE	MEDIAN (DOLLARS)
SPECIFIED OWNER OCCUPIED[1]	26 240	611	880	1 681	1 875	2 473	2 755	2 887	4 321	5 612	3 145	39900
DURATION OF OCCUPANCY												
HOUSEHOLD HEAD LIVED HERE:												
LESS THAN 3 MONTHS	729	14	17	37	36	67	64	84	128	157	126	43600
3 MONTHS OR LONGER	25 511	597	863	1 644	1 840	2 406	2 692	2 803	4 194	5 455	3 018	39800
LIVED HERE LAST WINTER	23 744	584	835	1 563	1 768	2 292	2 536	2 623	3 861	4 963	2 718	39400
COMPLETE BATHROOMS												
1	10 861	489	711	1 297	1 344	1 628	1 527	1 369	1 343	952	202	29900
1 AND ONE-HALF	5 414	48	107	211	309	451	665	724	1 274	1 353	271	41500
2 OR MORE	9 805	26	46	148	207	381	549	791	1 697	3 296	2 664	58000
ALSO USED BY ANOTHER HOUSEHOLD	-	-	-	-	-	-	-	-	-	-	-	-
NONE	159	48	16	25	15	12	14	2	9	10	7	18100
COMPLETE KITCHEN FACILITIES												
FOR EXCLUSIVE USE OF HOUSEHOLD	26 187	592	878	1 677	1 873	2 469	2 751	2 881	4 316	5 606	3 143	40000
ALSO USED BY ANOTHER HOUSEHOLD	-	-	-	-	-	-	-	-	-	-	-	-
NO COMPLETE KITCHEN FACILITIES	53	19	2	3	3	3	5	5	5	6	1	23300
CONDITION OF KITCHEN FACILITIES												
WITH COMPLETE KITCHEN FACILITIES	26 187	592	878	1 677	1 873	2 469	2 751	2 881	4 316	5 606	3 143	40000
ALL USABLE	25 986	578	864	1 657	1 864	2 442	2 732	2 863	4 290	5 572	3 125	40000
1 OR MORE NOT USABLE	126	14	6	13	3	18	14	11	18	16	13	33100
NOT REPORTED	75	-	7	8	5	10	5	7	9	19	5	37000
LACKING COMPLETE KITCHEN FACILITIES	53	19	2	3	3	3	5	5	5	6	1	23300
TYPE OF HOUSEHOLD												
2-OR-MORE-PERSON HOUSEHOLDS	23 393	435	651	1 368	1 554	2 121	2 446	2 560	4 021	5 257	2 979	41400
HUSBAND-WIFE[2]	20 337	295	509	1 038	1 295	1 768	2 106	2 244	3 570	4 771	2 740	42600
WITH 1 OR MORE SUBFAMILIES	241	8	4	16	21	26	16	27	33	59	30	40200
WITH OTHER RELATIVES OR NONRELATIVES	1 711	38	56	114	132	159	160	179	291	361	222	40600
WITH OWN CHILDREN UNDER 18 YEARS	11 277	114	240	504	641	975	1 150	1 218	1 978	2 823	1 632	44000
OTHER MALE HEAD[2]	782	31	29	78	46	57	100	78	138	148	77	38200
WITH 1 OR MORE SUBFAMILIES	67	3	2	12	4	7	2	6	14	13	3	37800
WITH OTHER RELATIVES OR NONRELATIVES	575	28	24	57	30	37	75	52	97	117	58	38500
WITH OWN CHILDREN UNDER 18 YEARS	164	-	2	13	6	16	19	25	29	35	18	39900
FEMALE HEAD[2]	2 274	110	113	252	213	296	240	238	313	338	162	33200
WITH 1 OR MORE SUBFAMILIES	155	9	4	29	15	20	10	11	22	23	11	29800
WITH OTHER RELATIVES OR NONRELATIVES	982	60	51	115	100	126	100	97	128	148	58	32000
WITH OWN CHILDREN UNDER 18 YEARS	1 015	43	39	125	94	112	105	108	141	162	86	34500
1-PERSON HOUSEHOLDS	2 847	176	229	312	321	351	309	327	300	356	166	30600
BEDROOMS												
NONE AND 1	490	59	52	69	55	64	52	36	41	37	25	25800
2 OR MORE	25 750	552	828	1 611	1 820	2 408	2 703	2 850	4 281	5 576	3 120	40200
NONE LACKING PRIVACY	24 240	422	674	1 437	1 677	2 243	2 556	2 713	4 137	5 382	2 999	41000
1 OR MORE LACKING PRIVACY	1 424	130	154	173	136	162	140	130	130	159	111	28700
PRIVACY NOT REPORTED	87	1	-	2	7	4	7	7	15	35	9	50400
3-OR-MORE-PERSON HOUSEHOLDS	15 706	235	382	828	917	1 376	1 599	1 725	2 707	3 757	2 180	42900
NO BEDROOMS USED BY 3 PERSONS OR MORE	14 787	195	314	723	835	1 265	1 503	1 635	2 581	3 626	2 111	43600
BEDROOMS USED BY 3 PERSONS OR MORE	692	34	59	85	68	85	77	70	82	94	38	31000
1	596	23	47	65	53	71	71	63	79	87	37	32700
2 OR MORE	96	10	12	19	15	14	6	7	3	7	2	22100
BEDROOMS USED BY PERSONS 13 YEARS OF AGE OR OLDER	461	25	41	59	48	58	43	45	53	65	23	30000
NO BEDROOMS USED BY PERSONS 13 YEARS OF AGE OR OLDER	187	7	14	23	18	20	26	20	27	21	12	32300
NOT REPORTED	44	2	3	2	2	7	6	5	2	6	3	32900
NO BEDROOMS	6	-	-	-	-	4	-	-	1	-	1	...
NOT REPORTED	220	6	9	20	14	22	19	20	42	37	30	39800
1- AND 2-PERSON HOUSEHOLDS	10 534	376	498	853	958	1 097	1 156	1 161	1 614	1 855	964	36400
PLUMBING FACILITIES BY PERSONS PER ROOM												
WITH ALL PLUMBING FACILITIES	26 133	565	866	1 668	1 868	2 467	2 747	2 884	4 318	5 607	3 141	40000
1.00 OR LESS	25 339	526	800	1 589	1 787	2 364	2 647	2 784	4 214	5 516	3 112	40400
1.01 TO 1.50	696	31	59	65	65	92	94	93	95	77	24	31800
1.51 OR MORE	97	8	7	14	15	11	7	7	9	14	4	25900
LACKING SOME OR ALL PLUMBING FACILITIES	107	46	14	12	7	6	8	2	3	5	4	12900
1.00 OR LESS	95	42	10	10	7	4	7	2	3	5	3	12600
1.01 TO 1.50	6	1	2	1	-	1	-	-	-	-	-	...
1.51 OR MORE	7	2	2	1	-	-	1	-	-	-	1	...
GARBAGE COLLECTION SERVICE												
WITH SERVICE	24 660	536	814	1 575	1 768	2 332	2 587	2 712	4 072	5 290	2 974	40000
LESS THAN ONCE A WEEK	152	6	5	11	21	13	12	12	17	34	21	38300
ONCE A WEEK	13 955	243	384	713	952	1 251	1 517	1 608	2 365	3 103	1 818	41300
TWICE A WEEK OR MORE	9 897	251	388	773	740	992	982	1 025	1 601	2 058	1 088	39000
DON'T KNOW	564	31	37	67	53	67	63	54	73	83	37	32200
NOT REPORTED	91	4	-	12	4	8	12	13	16	13	10	37400
NO SERVICE	1 510	75	65	103	103	137	163	168	236	298	162	38300
METHOD OF DISPOSAL:												
INCINERATOR, TRASH CHUTE, OR COMPACTOR	100	4	6	4	9	6	13	13	15	22	9	38700
GARBAGE DISPOSAL	246	1	5	6	8	24	12	28	37	74	50	50500
OTHER MEANS	1 119	68	50	89	60	101	130	123	177	200	100	36700
NOT REPORTED	46	2	4	4	6	7	8	3	6	2	3	30100
DON'T KNOW	26	-	2	-	2	1	1	2	5	11	3	...
NOT REPORTED	44	-	-	3	2	3	5	5	8	13	5	44600

[1]LIMITED TO 1-FAMILY HOMES ON LESS THAN 10 ACRES AND NO BUSINESS ON PROPERTY.
[2]FIGURES MAY NOT ADD TO TOTAL BECAUSE HOUSEHOLD MEMBERS MAY BE INCLUDED IN MORE THAN ONE GROUP.

TABLE A-5. VALUE OF OWNER-OCCUPIED HOUSING UNITS BY OCCUPANCY AND UTILIZATION CHARACTERISTICS AND SERVICES AVAILABLE: 1977--CONTINUED

(NUMBERS IN THOUSANDS. DATA BASED ON SAMPLE, SEE TEXT. FOR MINIMUM BASE FOR DERIVED FIGURES (PERCENT, MEDIAN, ETC.) AND MEANING OF SYMBOLS, SEE TEXT)

UNITED STATES INSIDE STANDARD METROPOLITAN STATISTICAL AREAS	TOTAL	LESS THAN $10,000	$10,000 TO $14,999	$15,000 TO $19,999	$20,000 TO $24,999	$25,000 TO $29,999	$30,000 TO $34,999	$35,000 TO $39,999	$40,000 TO $49,999	$50,000 TO $74,999	$75,000 OR MORE	MEDIAN (DOLLARS)
SPECIFIED OWNER OCCUPIED[1]--CONTINUED												
EXTERMINATION SERVICE												
OCCUPIED 3 MONTHS OR LONGER	25 511	597	863	1 644	1 840	2 406	2 692	2 803	4 194	5 455	3 018	39800
NO SIGNS OF MICE OR RATS	22 918	457	684	1 373	1 631	2 186	2 478	2 568	3 824	4 992	2 725	40200
WITH SIGNS OF MICE OR RATS	2 422	139	173	257	197	200	193	220	333	437	272	36200
WITH SIGNS OF MICE ONLY	2 097	108	150	214	171	165	170	192	294	392	241	36800
REGULAR EXTERMINATION SERVICE	153	9	8	14	14	13	10	8	23	30	24	40400
IRREGULAR EXTERMINATION SERVICE	392	29	25	61	26	35	36	28	60	55	36	32700
NO EXTERMINATION SERVICE	1 520	70	115	139	132	115	122	149	206	297	174	37200
NOT REPORTED	32	-	-	-	-	2	2	6	5	11	7	...
WITH SIGNS OF RATS ONLY	150	21	13	27	7	6	12	13	15	22	14	30400
REGULAR EXTERMINATION SERVICE	25	2	-	3	1	2	2	3	3	8	2	...
IRREGULAR EXTERMINATION SERVICE	36	3	2	12	-	1	-	2	5	5	5	...
NO EXTERMINATION SERVICE	89	16	11	12	6	3	9	8	7	10	7	24500
NOT REPORTED	-	-	-	-	-	-	-	-	-	-	-	-
WITH SIGNS OF MICE AND RATS	72	5	4	10	10	7	9	10	8	5	5	30300
REGULAR EXTERMINATION SERVICE	2	-	-	-	-	-	-	-	2	-	-	...
IRREGULAR EXTERMINATION SERVICE	16	-	-	2	3	2	-	2	3	2	3	...
NO EXTERMINATION SERVICE	54	5	4	9	6	5	9	8	3	2	2	28000
NOT REPORTED	-	-	-	-	-	-	-	-	-	-	-	-
DON'T KNOW	90	5	7	3	8	19	2	5	13	15	12	35700
REGULAR EXTERMINATION SERVICE	7	-	2	2	-	-	-	-	2	-	1	...
IRREGULAR EXTERMINATION SERVICE	31	3	2	2	2	7	-	2	6	3	4	...
NO EXTERMINATION SERVICE	53	2	3	-	6	12	2	3	6	12	7	37400
NOT REPORTED	-	-	-	-	-	-	-	-	-	-	-	-
NOT REPORTED	13	-	-	2	1	3	-	-	3	3	-	...
NOT REPORTED	171	2	5	14	12	19	22	14	37	26	22	39500
OCCUPIED LESS THAN 3 MONTHS	729	14	17	37	36	67	64	84	128	157	126	43600

[1]LIMITED TO 1-FAMILY HOMES ON LESS THAN 10 ACRES AND NO BUSINESS ON PROPERTY.

TABLE A-5. VALUE OF OWNER-OCCUPIED HOUSING UNITS BY OCCUPANCY AND UTILIZATION CHARACTERISTICS AND SERVICES AVAILABLE: 1977--CONTINUED

(NUMBERS IN THOUSANDS. DATA BASED ON SAMPLE, SEE TEXT. FOR MINIMUM BASE FOR DERIVED FIGURES (PERCENT, MEDIAN, ETC.) AND MEANING OF SYMBOLS, SEE TEXT)

UNITED STATES INSIDE STANDARD METROPOLITAN STATISTICAL AREAS IN CENTRAL CITIES	TOTAL	LESS THAN $10,000	$10,000 TO $14,999	$15,000 TO $19,999	$20,000 TO $24,999	$25,000 TO $29,999	$30,000 TO $34,999	$35,000 TO $39,999	$40,000 TO $49,999	$50,000 TO $74,999	$75,000 OR MORE	MEDIAN (DOLLARS)
SPECIFIED OWNER OCCUPIED[1]	9 514	354	509	1 016	958	1 112	1 010	1 048	1 279	1 431	798	34000
DURATION OF OCCUPANCY												
HOUSEHOLD HEAD LIVED HERE:												
LESS THAN 3 MONTHS	256	7	15	25	19	31	21	28	32	37	42	36600
3 MONTHS OR LONGER	9 258	347	494	990	939	1 081	989	1 020	1 247	1 394	756	33900
LIVED HERE LAST WINTER	8 638	341	484	946	898	1 022	936	959	1 136	1 232	685	33400
COMPLETE BATHROOMS												
1	4 443	299	403	756	676	682	541	454	323	253	55	25600
1 AND ONE-HALF	1 846	34	68	139	155	238	235	251	366	287	72	36100
2 OR MORE	3 189	16	34	110	122	187	233	343	589	889	667	49300
ALSO USED BY ANOTHER HOUSEHOLD	-	-	-	-	-	-	-	-	-	-	-	-
NONE	36	5	3	10	5	5	2	-	-	2	3	...
COMPLETE KITCHEN FACILITIES												
FOR EXCLUSIVE USE OF HOUSEHOLD	9 502	354	509	1 014	956	1 112	1 006	1 046	1 277	1 427	798	34000
ALSO USED BY ANOTHER HOUSEHOLD	-	-	-	-	-	-	-	-	-	-	-	-
NO COMPLETE KITCHEN FACILITIES	12	-	-	2	2	-	2	2	2	4	-	...
CONDITION OF KITCHEN FACILITIES												
WITH COMPLETE KITCHEN FACILITIES	9 502	354	509	1 014	956	1 112	1 006	1 046	1 277	1 427	798	34000
ALL USABLE	9 420	342	502	998	950	1 102	1 002	1 041	1 272	1 417	794	34100
1 OR MORE NOT USABLE	55	12	3	11	2	5	6	5	5	4	2	23400
NOT REPORTED	27	-	4	5	5	5	-	-	-	7	2	...
LACKING COMPLETE KITCHEN FACILITIES	12	-	-	2	2	-	2	2	2	4	-	...
TYPE OF HOUSEHOLD												
2-OR-MORE-PERSON HOUSEHOLDS	8 175	258	377	821	773	955	885	882	1 176	1 313	733	35100
HUSBAND-WIFE[2]	6 801	156	279	603	620	787	745	756	1 022	1 164	669	36400
WITH 1 OR MORE SUBFAMILIES	105	3	3	10	13	10	7	9	19	14	16	38100
WITH OTHER RELATIVES OR NONRELATIVES	656	15	35	74	74	81	63	58	98	91	67	33900
WITH OWN CHILDREN UNDER 18 YEARS	3 459	53	130	300	296	419	392	361	502	626	379	36900
OTHER MALE HEAD[2]	314	24	20	49	22	24	34	29	40	48	24	32600
WITH 1 OR MORE SUBFAMILIES	38	3	-	10	3	2	2	2	7	7	2	29400
WITH OTHER RELATIVES OR NONRELATIVES	237	24	16	40	15	12	26	18	28	36	21	32000
WITH OWN CHILDREN UNDER 18 YEARS	51	-	2	4	5	6	2	10	9	8	4	37600
FEMALE HEAD[2]	1 061	77	78	169	131	145	106	98	116	101	40	27600
WITH 1 OR MORE SUBFAMILIES	76	7	3	22	7	8	5	7	8	5	3	24200
WITH OTHER RELATIVES OR NONRELATIVES	496	38	36	80	69	60	47	54	50	52	10	27100
WITH OWN CHILDREN UNDER 18 YEARS	434	32	25	83	53	51	41	36	43	46	23	27300
1-PERSON HOUSEHOLDS	1 339	96	131	195	185	157	125	166	101	118	64	27000
BEDROOMS												
NONE AND 1	191	31	24	36	23	20	10	20	14	8	5	21100
2 OR MORE	9 323	323	485	980	935	1 092	1 000	1 028	1 265	1 422	792	34200
NONE LACKING PRIVACY	8 716	253	415	884	862	1 021	948	971	1 227	1 379	755	34900
1 OR MORE LACKING PRIVACY	579	70	70	96	70	71	50	56	34	29	34	23800
PRIVACY NOT REPORTED	28	-	-	-	4	-	2	2	4	14	3	...
3-OR-MORE-PERSON HOUSEHOLDS	5 162	132	212	515	433	617	560	545	744	876	528	36000
NO BEDROOMS USED BY 3 PERSONS OR MORE	4 795	112	180	451	393	558	510	520	724	842	506	36900
BEDROOMS USED BY 3 PERSONS OR MORE	285	15	27	55	34	46	37	18	15	22	16	26300
1	234	8	21	40	24	43	31	17	14	22	16	27800
2 OR MORE	51	7	7	15	10	3	6	2	2	-	-	19100
BEDROOMS USED BY PERSONS 13 YEARS OF AGE OR OLDER	185	12	22	37	25	30	16	10	10	14	7	24300
NO BEDROOMS USED BY PERSONS 13 YEARS OF AGE OR OLDER	87	3	5	18	8	11	15	9	3	7	7	28700
NOT REPORTED	14	-	-	-	-	5	3	-	2	2	2	...
NO BEDROOMS	3	-	-	-	-	3	-	-	-	-	-	...
NOT REPORTED	78	5	5	9	7	9	13	7	5	12	7	31800
1- AND 2-PERSON HOUSEHOLDS	4 352	222	297	501	525	496	450	503	535	555	269	31500
PLUMBING FACILITIES BY PERSONS PER ROOM												
WITH ALL PLUMBING FACILITIES	9 497	349	507	1 013	956	1 110	1 008	1 048	1 279	1 431	796	34000
1.00 OR LESS	9 202	327	471	967	914	1 069	979	1 025	1 258	1 404	789	34400
1.01 TO 1.50	256	18	32	38	35	37	26	22	21	22	6	25600
1.51 OR MORE	40	3	5	8	7	5	3	2	-	5	2	22700
LACKING SOME OR ALL PLUMBING FACILITIES	16	5	2	3	2	2	2	-	-	-	2	...
1.00 OR LESS	16	5	2	3	2	2	2	-	-	-	2	...
1.01 TO 1.50	-	-	-	-	-	-	-	-	-	-	-	-
1.51 OR MORE	-	-	-	-	-	-	-	-	-	-	-	-
GARBAGE COLLECTION SERVICE												
WITH SERVICE	9 331	348	500	1 003	948	1 090	986	1 023	1 264	1 385	784	33900
LESS THAN ONCE A WEEK	25	-	-	2	9	3	3	2	3	2	-	...
ONCE A WEEK	4 881	143	210	435	490	531	535	574	675	608	480	35800
TWICE A WEEK OR MORE	4 112	184	270	511	429	527	404	415	537	543	291	31700
DON'T KNOW	267	19	20	50	17	26	34	27	37	27	11	30400
NOT REPORTED	47	3	-	5	2	3	10	5	11	5	2	34800
NO SERVICE	156	6	8	11	9	21	22	21	13	34	12	35400
METHOD OF DISPOSAL:												
INCINERATOR, TRASH CHUTE, OR COMPACTOR	13	-	-	-	-	-	7	4	-	2	-	...
GARBAGE DISPOSAL	84	-	5	2	3	10	6	10	12	25	10	44200
OTHER MEANS	57	6	3	9	5	10	7	7	-	7	2	27400
NOT REPORTED	4	-	-	-	-	-	2	-	2	-	-	...
DON'T KNOW	14	-	-	-	2	-	-	2	2	7	2	...
NOT REPORTED	12	-	-	2	-	2	2	2	-	5	-	...

[1]LIMITED TO 1-FAMILY HOMES ON LESS THAN 10 ACRES AND NO BUSINESS ON PROPERTY.
[2]FIGURES MAY NOT ADD TO TOTAL BECAUSE HOUSEHOLD MEMBERS MAY BE INCLUDED IN MORE THAN ONE GROUP.

TABLE A-5. VALUE OF OWNER-OCCUPIED HOUSING UNITS BY OCCUPANCY AND UTILIZATION CHARACTERISTICS AND SERVICES AVAILABLE: 1977--CONTINUED

(NUMBERS IN THOUSANDS. DATA BASED ON SAMPLE, SEE TEXT. FOR MINIMUM BASE FOR DERIVED FIGURES (PERCENT, MEDIAN, ETC.) AND MEANING OF SYMBOLS, SEE TEXT)

UNITED STATES INSIDE STANDARD METROPOLITAN STATISTICAL AREAS IN CENTRAL CITIES	TOTAL	LESS THAN $10,000	$10,000 TO $14,999	$15,000 TO $19,999	$20,000 TO $24,999	$25,000 TO $29,999	$30,000 TO $34,999	$35,000 TO $39,999	$40,000 TO $49,999	$50,000 TO $74,999	$75,000 OR MORE	MEDIAN (DOLLARS)
SPECIFIED OWNER OCCUPIED[1]--CONTINUED												
EXTERMINATION SERVICE												
OCCUPIED 3 MONTHS OR LONGER	9 258	347	494	990	939	1 081	989	1 020	1 247	1 394	756	33900
NO SIGNS OF MICE OR RATS	8 316	283	389	833	844	992	915	942	1 134	1 292	692	34500
WITH SIGNS OF MICE OR RATS	875	64	102	145	89	82	62	75	103	94	58	27300
WITH SIGNS OF MICE ONLY	731	49	90	119	78	59	54	57	89	81	56	27600
REGULAR EXTERMINATION SERVICE	72	6	7	10	5	8	5	3	10	7	11	29900
IRREGULAR EXTERMINATION SERVICE	192	15	16	42	18	18	20	8	29	17	8	26200
NO EXTERMINATION SERVICE	459	28	67	67	55	30	30	43	51	56	33	27200
NOT REPORTED	8	-	-	-	-	2	-	2	-	2	3	...
WITH SIGNS OF RATS ONLY	60	8	8	15	2	3	5	7	5	7	-	19500
REGULAR EXTERMINATION SERVICE	15	2	-	-	-	2	2	2	2	7	-	...
IRREGULAR EXTERMINATION SERVICE	11	2	-	8	-	-	-	2	-	-	-	...
NO EXTERMINATION SERVICE	33	5	8	7	2	2	3	3	3	-	-	...
NOT REPORTED	-	-	-	-	-	-	-	-	-	-	-	-
WITH SIGNS OF MICE AND RATS	38	2	-	8	6	5	3	7	5	2	-	27600
REGULAR EXTERMINATION SERVICE	2	-	-	-	-	-	-	-	2	-	-	...
IRREGULAR EXTERMINATION SERVICE	10	-	-	2	2	2	-	2	2	2	-	...
NO EXTERMINATION SERVICE	26	2	-	7	5	3	3	5	2	-	-	...
NOT REPORTED	-	-	-	-	-	-	-	-	-	-	-	-
DON'T KNOW	44	5	3	3	3	14	-	5	3	5	2	27600
REGULAR EXTERMINATION SERVICE	3	-	2	2	-	-	-	-	-	-	-	...
IRREGULAR EXTERMINATION SERVICE	22	3	-	2	2	5	-	2	3	3	2	...
NO EXTERMINATION SERVICE	19	2	2	-	2	9	-	3	-	2	-	...
NOT REPORTED	-	-	-	-	-	-	-	-	-	-	-	-
NOT REPORTED	2	-	-	-	-	2	-	-	-	-	-	...
NOT REPORTED	67	-	3	12	5	7	12	3	10	9	5	32600
OCCUPIED LESS THAN 3 MONTHS	256	7	15	25	19	31	21	28	32	37	42	36800

[1]LIMITED TO 1-FAMILY HOMES ON LESS THAN 10 ACRES AND NO BUSINESS ON PROPERTY.

TABLE A-5. VALUE OF OWNER-OCCUPIED HOUSING UNITS BY OCCUPANCY AND UTILIZATION CHARACTERISTICS AND SERVICES AVAILABLE: 1977--CONTINUED

(NUMBERS IN THOUSANDS. DATA BASED ON SAMPLE, SEE TEXT. FOR MINIMUM BASE FOR DERIVED FIGURES (PERCENT, MEDIAN, ETC.) AND MEANING OF SYMBOLS, SEE TEXT)

UNITED STATES ... INSIDE STANDARD METROPOLITAN STATISTICAL AREAS NOT IN CENTRAL CITIES	TOTAL	LESS THAN $10,000	$10,000 TO $14,999	$15,000 TO $19,999	$20,000 TO $24,999	$25,000 TO $29,999	$30,000 TO $34,999	$35,000 TO $39,999	$40,000 TO $49,999	$50,000 TO $74,999	$75,000 OR MORE	MEDIAN (DOLLARS)
SPECIFIED OWNER OCCUPIED[1]	16 726	257	371	665	917	1 360	1 745	1 838	3 043	4 182	2 347	44000
DURATION OF OCCUPANCY												
HOUSEHOLD HEAD LIVED HERE:												
LESS THAN 3 MONTHS	473	7	2	11	16	36	43	56	96	121	84	46700
3 MONTHS OR LONGER	16 253	250	369	653	901	1 325	1 703	1 782	2 947	4 061	2 263	43900
LIVED HERE LAST WINTER	15 106	244	352	617	869	1 271	1 600	1 664	2 725	3 731	2 033	43400
COMPLETE BATHROOMS												
1	6 419	190	307	541	667	946	987	915	1 020	699	147	32800
1 AND ONE-HALF	3 568	15	39	71	154	213	430	473	907	1 066	199	44300
2 OR MORE	6 616	10	12	38	85	195	316	448	1 107	2 407	1 997	61400
ALSO USED BY ANOTHER HOUSEHOLD	-	-	-	-	-	-	-	-	-	-	-	-
NONE	123	43	13	15	10	7	12	2	9	9	4	17100
COMPLETE KITCHEN FACILITIES												
FOR EXCLUSIVE USE OF HOUSEHOLD	16 685	238	369	663	916	1 357	1 742	1 835	3 039	4 179	2 346	44000
ALSO USED BY ANOTHER HOUSEHOLD	-	-	-	-	-	-	-	-	-	-	-	-
NO COMPLETE KITCHEN FACILITIES	41	19	2	1	1	3	3	3	3	2	1	12000
CONDITION OF KITCHEN FACILITIES												
WITH COMPLETE KITCHEN FACILITIES	16 685	238	369	663	916	1 357	1 742	1 835	3 039	4 179	2 346	44000
ALL USABLE	16 566	236	363	659	915	1 340	1 729	1 822	3 018	4 155	2 330	44000
1 OR MORE NOT USABLE	71	2	3	2	2	13	8	6	13	12	12	40600
NOT REPORTED	48	-	3	3	-	5	5	7	9	12	3	40600
LACKING COMPLETE KITCHEN FACILITIES	41	19	2	1	1	3	3	3	3	2	1	12000
TYPE OF HOUSEHOLD												
2-OR-MORE-PERSON HOUSEHOLDS	15 218	177	274	548	781	1 166	1 562	1 678	2 843	3 944	2 245	45000
HUSBAND-WIFE[2]	13 536	138	230	435	674	982	1 361	1 488	2 546	3 607	2 071	45700
WITH 1 OR MORE SUBFAMILIES	135	5	1	6	7	16	11	18	13	44	14	43000
WITH OTHER RELATIVES OR NONRELATIVES	1 056	23	21	40	58	78	96	121	193	270	155	44700
WITH OWN CHILDREN UNDER 18 YEARS	7 818	61	110	204	345	556	758	857	1 477	2 197	1 253	46900
OTHER MALE HEAD[2]	469	6	9	29	24	34	66	49	98	100	53	41700
WITH 1 OR MORE SUBFAMILIES	30	-	2	1	1	5	-	4	8	7	2	...
WITH OTHER RELATIVES OR NONRELATIVES	338	4	7	17	15	26	50	33	69	81	38	42600
WITH OWN CHILDREN UNDER 18 YEARS	113	-	-	9	3	8	17	15	20	26	14	42100
FEMALE HEAD[2]	1 214	32	35	83	82	151	134	141	197	236	122	38200
WITH 1 OR MORE SUBFAMILIES	79	3	1	7	8	12	5	5	14	16	7	39000
WITH OTHER RELATIVES OR NONRELATIVES	486	22	15	35	31	66	52	44	78	96	48	37500
WITH OWN CHILDREN UNDER 18 YEARS	582	10	14	42	42	61	64	71	98	116	63	39000
1-PERSON HOUSEHOLDS	1 508	80	97	117	136	194	184	161	199	238	102	33500
BEDROOMS												
NONE AND 1	299	28	28	33	32	44	42	16	26	28	20	28200
2 OR MORE	16 427	229	343	631	885	1 316	1 703	1 822	3 016	4 153	2 327	44300
NONE LACKING PRIVACY	15 524	169	260	552	815	1 221	1 608	1 742	2 910	4 003	2 244	44800
1 OR MORE LACKING PRIVACY	845	60	83	77	67	91	90	74	96	130	78	32500
PRIVACY NOT REPORTED	58	1	-	2	3	4	6	6	11	21	5	47300
3-OR-MORE-PERSON HOUSEHOLDS	10 544	103	170	313	484	759	1 039	1 180	1 963	2 891	1 652	46200
NO BEDROOMS USED BY 3 PERSONS OR MORE	9 992	83	134	272	442	707	993	1 115	1 856	2 784	1 605	46700
BEDROOMS USED BY 3 PERSONS OR MORE	407	19	32	30	34	38	40	52	67	73	22	36000
1	363	15	27	25	29	28	40	47	65	65	21	36800
2 OR MORE	44	4	5	5	5	11	-	5	2	7	2	26900
BEDROOMS USED BY PERSONS 13 YEARS OF AGE OR OLDER	276	13	19	23	23	28	25	35	43	51	16	36200
NO BEDROOMS USED BY PERSONS 13 YEARS OF AGE OR OLDER	101	3	9	5	10	9	11	12	24	14	4	36600
NOT REPORTED	31	2	3	2	2	2	5	5	-	7	2	...
NO BEDROOMS	3	-	-	-	-	1	-	-	1	-	1	...
NOT REPORTED	142	2	4	12	7	13	6	13	37	25	24	43800
1- AND 2-PERSON HOUSEHOLDS	6 182	154	201	352	434	601	706	658	1 080	1 301	695	39900
PLUMBING FACILITIES BY PERSONS PER ROOM												
WITH ALL PLUMBING FACILITIES	16 635	216	359	656	912	1 357	1 739	1 836	3 039	4 176	2 345	44100
1.00 OR LESS	16 138	199	329	623	873	1 295	1 668	1 760	2 956	4 112	2 323	44500
1.01 TO 1.50	440	13	28	27	30	56	67	71	74	55	19	34900
1.51 OR MORE	57	4	2	6	8	6	3	6	9	9	2	31800
LACKING SOME OR ALL PLUMBING FACILITIES	91	41	12	9	6	4	6	2	3	5	2	11900
1.00 OR LESS	78	37	8	7	6	2	5	2	3	5	1	11100
1.01 TO 1.50	6	1	2	1	-	1	-	-	-	-	-	...
1.51 OR MORE	7	2	2	1	-	-	1	-	-	-	1	...
GARBAGE COLLECTION SERVICE												
WITH SERVICE	15 329	188	313	572	821	1 242	1 601	1 689	2 808	3 905	2 191	44400
LESS THAN ONCE A WEEK	127	6	5	10	11	10	9	10	14	32	21	42200
ONCE A WEEK	9 075	101	175	278	461	720	983	1 034	1 691	2 295	1 336	44700
TWICE A WEEK OR MORE	5 785	67	117	262	311	465	578	610	1 063	1 515	797	44500
DON'T KNOW	298	13	17	17	36	41	30	27	36	55	26	34200
NOT REPORTED	45	1	-	6	2	5	2	8	5	8	8	39200
NO SERVICE	1 352	69	56	92	94	116	141	146	223	265	150	38700
METHOD OF DISPOSAL:												
INCINERATOR, TRASH CHUTE, OR COMPACTOR	87	4	6	4	9	6	6	9	15	20	9	40900
GARBAGE DISPOSAL	161	1	-	4	5	13	5	18	26	49	40	54200
OTHER MEANS	1 062	63	47	80	75	90	124	116	177	193	98	37300
NOT REPORTED	42	2	4	4	6	7	6	3	4	2	3	28800
DON'T KNOW	13	-	2	-	-	1	1	-	3	5	1	...
NOT REPORTED	32	-	-	1	2	2	3	3	8	8	5	...

[1]LIMITED TO 1-FAMILY HOMES ON LESS THAN 10 ACRES AND NO BUSINESS ON PROPERTY.
[2]FIGURES MAY NOT ADD TO TOTAL BECAUSE HOUSEHOLD MEMBERS MAY BE INCLUDED IN MORE THAN ONE GROUP.

TABLE A-5. VALUE OF OWNER-OCCUPIED HOUSING UNITS BY OCCUPANCY AND UTILIZATION CHARACTERISTICS AND SERVICES AVAILABLE: 1977--CONTINUED

(NUMBERS IN THOUSANDS. DATA BASED ON SAMPLE, SEE TEXT. FOR MINIMUM BASE FOR DERIVED FIGURES (PERCENT, MEDIAN, ETC.) AND MEANING OF SYMBOLS, SEE TEXT)

UNITED STATES - INSIDE STANDARD METROPOLITAN STATISTICAL AREAS NOT IN CENTRAL CITIES	TOTAL	LESS THAN $10,000	$10,000 TO $14,999	$15,000 TO $19,999	$20,000 TO $24,999	$25,000 TO $29,999	$30,000 TO $34,999	$35,000 TO $39,999	$40,000 TO $49,999	$50,000 TO $74,999	$75,000 OR MORE	MEDIAN (DOLLARS)
SPECIFIED OWNER OCCUPIED[1]--CONTINUED												
EXTERMINATION SERVICE												
OCCUPIED 3 MONTHS OR LONGER	16 253	250	369	653	901	1 325	1 703	1 782	2 947	4 061	2 263	43900
NO SIGNS OF MICE OR RATS	14 603	174	295	540	787	1 194	1 563	1 627	2 690	3 701	2 033	44200
WITH SIGNS OF MICE OR RATS	1 547	75	72	112	107	118	130	145	230	343	214	40600
WITH SIGNS OF MICE ONLY	1 366	59	60	95	93	107	116	135	205	311	184	40900
REGULAR EXTERMINATION SERVICE	81	2	2	4	9	5	5	5	13	24	13	46900
IRREGULAR EXTERMINATION SERVICE	201	15	9	19	8	17	17	20	31	38	28	39200
NO EXTERMINATION SERVICE	1 061	42	50	73	77	85	92	106	155	241	140	40400
NOT REPORTED	24	-	-	-	-	-	2	4	5	9	3	...
WITH SIGNS OF RATS ONLY	90	13	5	12	5	3	7	7	10	15	14	35500
REGULAR EXTERMINATION SERVICE	10	-	-	3	1	-	1	2	2	1	2	...
IRREGULAR EXTERMINATION SERVICE	24	2	2	3	-	1	-	1	5	5	5	...
NO EXTERMINATION SERVICE	55	11	2	6	4	2	6	4	3	10	7	32300
NOT REPORTED	-	-	-	-	-	-	-	-	-	-	-	-
WITH SIGNS OF MICE AND RATS	34	3	4	2	3	2	5	3	3	3	5	...
REGULAR EXTERMINATION SERVICE	-	-	-	-	-	-	-	-	-	-	-	-
IRREGULAR EXTERMINATION SERVICE	6	-	-	-	2	-	-	-	1	1	3	...
NO EXTERMINATION SERVICE	27	3	4	2	2	2	5	3	2	2	2	...
NOT REPORTED	-	-	-	-	-	-	-	-	-	-	-	-
DON'T KNOW	46	-	3	-	5	5	2	-	10	10	11	47700
REGULAR EXTERMINATION SERVICE	3	-	1	-	-	-	-	-	2	-	1	...
IRREGULAR EXTERMINATION SERVICE	9	-	2	-	1	2	-	-	2	-	2	...
NO EXTERMINATION SERVICE	33	-	1	-	4	3	2	-	6	10	7	...
NOT REPORTED	-	-	-	-	-	-	-	-	-	-	-	-
NOT REPORTED	11	-	-	2	1	2	-	-	3	3	-	...
NOT REPORTED	103	2	2	2	7	12	9	11	26	17	16	43000
OCCUPIED LESS THAN 3 MONTHS	473	7	2	11	16	36	43	56	96	121	84	46700

[1]LIMITED TO 1-FAMILY HOMES ON LESS THAN 10 ACRES AND NO BUSINESS ON PROPERTY.

TABLE A-5. VALUE OF OWNER-OCCUPIED HOUSING UNITS BY OCCUPANCY AND UTILIZATION CHARACTERISTICS AND SERVICES AVAILABLE: 1977--CONTINUED

(NUMBERS IN THOUSANDS. DATA BASED ON SAMPLE, SEE TEXT. FOR MINIMUM BASE FOR DERIVED FIGURES (PERCENT, MEDIAN, ETC.) AND MEANING OF SYMBOLS, SEE TEXT)

UNITED STATES OUTSIDE STANDARD METROPOLITAN STATISTICAL AREAS	TOTAL	LESS THAN $10,000	$10,000 TO $14,999	$15,000 TO $19,999	$20,000 TO $24,999	$25,000 TO $29,999	$30,000 TO $34,999	$35,000 TO $39,999	$40,000 TO $49,999	$50,000 TO $74,999	$75,000 OR MORE	MEDIAN (DOLLARS)
SPECIFIED OWNER OCCUPIED[1]	12 514	904	1 014	1 368	1 402	1 453	1 355	1 291	1 623	1 597	1 508	30400
DURATION OF OCCUPANCY												
HOUSEHOLD HEAD LIVED HERE:												
LESS THAN 3 MONTHS	432	20	17	37	40	52	52	60	50	77	27	34800
3 MONTHS OR LONGER	12 082	884	997	1 331	1 362	1 400	1 303	1 231	1 572	1 520	480	30300
LIVED HERE LAST WINTER	11 239	849	946	1 256	1 286	1 299	1 205	1 136	1 419	1 406	437	29900
COMPLETE BATHROOMS												
1	6 800	681	872	1 140	1 023	961	734	563	488	287	50	23500
1 AND ONE-HALF	2 062	21	57	110	198	265	304	304	425	332	46	36300
2 OR MORE	3 302	21	43	94	143	206	304	414	695	972	408	46100
ALSO USED BY ANOTHER HOUSEHOLD	-	-	-	-	-	-	-	-	-	-	-	-
NONE	351	181	42	24	38	22	13	9	14	6	3	10000-
COMPLETE KITCHEN FACILITIES												
FOR EXCLUSIVE USE OF HOUSEHOLD	12 343	818	996	1 361	1 380	1 439	1 350	1 285	1 620	1 591	503	30700
ALSO USED BY ANOTHER HOUSEHOLD	-	-	-	-	-	-	-	-	-	-	-	-
NO COMPLETE KITCHEN FACILITIES	171	85	18	7	22	14	5	6	2	7	5	10000
CONDITION OF KITCHEN FACILITIES												
WITH COMPLETE KITCHEN FACILITIES	12 343	818	996	1 361	1 380	1 439	1 350	1 285	1 620	1 591	503	30700
ALL USABLE	12 240	806	981	1 346	1 375	1 431	1 339	1 274	1 611	1 577	499	30700
1 OR MORE NOT USABLE	70	11	9	7	3	5	6	11	5	9	3	28700
NOT REPORTED	33	1	6	8	2	2	5	-	5	4	1	...
LACKING COMPLETE KITCHEN FACILITIES	171	85	18	7	22	14	5	6	2	7	5	10000
TYPE OF HOUSEHOLD												
2-OR-MORE-PERSON HOUSEHOLDS	10 664	621	757	1 080	1 159	1 240	1 199	1 169	1 482	1 490	468	32000
HUSBAND-WIFE[2]	9 383	473	604	904	997	1 097	1 063	1 063	1 355	1 379	449	32900
WITH 1 OR MORE SUBFAMILIES	131	18	14	14	22	12	10	5	10	21	4	24300
WITH OTHER RELATIVES OR NONRELATIVES	679	70	61	70	97	76	61	54	66	104	19	27600
WITH OWN CHILDREN UNDER 18 YEARS	5 033	209	262	425	485	581	562	614	813	804	259	34800
OTHER MALE HEAD[2]	301	33	36	43	29	34	34	29	25	30	8	26300
WITH 1 OR MORE SUBFAMILIES	26	3	2	9	2	3	-	2	-	5	-	...
WITH OTHER RELATIVES OR NONRELATIVES	207	27	23	33	23	25	21	14	17	17	7	24400
WITH OWN CHILDREN UNDER 18 YEARS	83	6	9	11	2	14	12	8	10	11	1	30200
FEMALE HEAD[2]	980	115	117	133	133	108	102	77	101	82	11	24700
WITH 1 OR MORE SUBFAMILIES	78	19	8	6	14	8	5	4	3	8	2	21800
WITH OTHER RELATIVES OR NONRELATIVES	460	70	58	58	63	45	43	30	56	32	3	23500
WITH OWN CHILDREN UNDER 18 YEARS	418	33	47	63	52	58	43	30	49	39	5	26300
1-PERSON HOUSEHOLDS	1 850	283	256	288	243	213	156	122	141	107	39	22000
BEDROOMS												
NONE AND 1	368	103	65	59	43	29	21	16	13	13	6	16400
2 OR MORE	12 146	801	949	1 309	1 359	1 423	1 334	1 275	1 609	1 585	502	30900
NONE LACKING PRIVACY	10 831	520	737	1 083	1 181	1 314	1 237	1 214	1 543	1 520	482	32300
1 OR MORE LACKING PRIVACY	1 291	279	210	225	178	109	95	60	60	60	14	18500
PRIVACY NOT REPORTED	23	1	2	1	1	1	2	1	6	4	6	...
3-OR-MORE-PERSON HOUSEHOLDS	6 668	359	442	591	686	763	717	753	1 003	1 050	324	33500
NO BEDROOMS USED BY 3 PERSONS OR MORE	6 108	248	357	516	624	707	656	717	965	1 010	309	34600
BEDROOMS USED BY 3 PERSONS OR MORE	477	103	74	61	58	47	44	28	26	23	13	20000
1	421	80	65	55	50	43	42	26	25	22	13	21000
2 OR MORE	56	23	9	7	8	3	2	1	2	2	-	13000
BEDROOMS USED BY PERSONS 13 YEARS OF AGE OR OLDER	324	80	48	44	37	31	26	18	15	14	9	18800
NO BEDROOMS USED BY PERSONS 13 YEARS OF AGE OR OLDER	121	20	15	13	16	15	14	9	10	6	4	24000
NOT REPORTED	31	3	10	4	5	-	4	1	1	3	1	...
NO BEDROOMS	2	-	-	1	-	-	1	-	-	-	-	...
NOT REPORTED	101	9	11	13	4	9	17	9	12	16	2	31400
1- AND 2-PERSON HOUSEHOLDS	5 826	545	572	777	716	690	638	538	620	547	184	27200
PLUMBING FACILITIES BY PERSONS PER ROOM												
WITH ALL PLUMBING FACILITIES	12 204	731	977	1 349	1 373	1 436	1 345	1 284	1 613	1 591	505	30900
1.00 OR LESS	11 767	654	919	1 287	1 305	1 387	1 304	1 261	1 583	1 568	499	31300
1.01 TO 1.50	355	51	47	49	58	42	37	21	27	19	4	22700
1.51 OR MORE	81	26	12	13	10	7	3	2	2	4	2	16200
LACKING SOME OR ALL PLUMBING FACILITIES	311	173	37	19	29	17	10	7	10	6	2	10000-
1.00 OR LESS	260	139	29	17	27	17	7	7	9	5	2	10000-
1.01 TO 1.50	35	23	6	2	2	-	2	-	-	1	-	...
1.51 OR MORE	16	11	2	-	1	-	1	-	1	-	-	...
GARBAGE COLLECTION SERVICE												
WITH SERVICE	9 832	588	749	1 051	1 119	1 164	1 088	1 048	1 328	1 287	409	31100
LESS THAN ONCE A WEEK	145	14	12	14	17	15	17	12	16	22	3	29900
ONCE A WEEK	5 431	307	408	574	657	641	638	587	707	687	226	31000
TWICE A WEEK OR MORE	3 587	192	256	367	371	418	366	394	541	516	163	32600
DON'T KNOW	624	74	72	91	65	86	62	48	55	58	13	25600
NOT REPORTED	45	2	2	5	10	2	5	6	8	4	2	32600
NO SERVICE	2 640	313	257	314	281	283	263	242	290	299	97	27700
METHOD OF DISPOSAL:												
INCINERATOR, TRASH CHUTE, OR COMPACTOR	216	27	30	20	20	27	20	16	24	28	3	27000
GARBAGE DISPOSAL	106	2	2	5	7	10	10	16	18	23	13	40200
OTHER MEANS	2 228	275	217	278	245	237	223	199	244	235	76	27100
NOT REPORTED	89	8	9	11	9	9	11	11	5	14	3	29300
DON'T KNOW	20	2	2	2	1	2	2	1	2	7	2	...
NOT REPORTED	22	1	6	2	1	4	2	-	2	4	-	...

[1]LIMITED TO 1-FAMILY HOMES ON LESS THAN 10 ACRES AND NO BUSINESS ON PROPERTY.
[2]FIGURES MAY NOT ADD TO TOTAL BECAUSE HOUSEHOLD MEMBERS MAY BE INCLUDED IN MORE THAN ONE GROUP.

TABLE A-5. VALUE OF OWNER-OCCUPIED HOUSING UNITS BY OCCUPANCY AND UTILIZATION CHARACTERISTICS AND SERVICES AVAILABLE: 1977--CONTINUED

(NUMBERS IN THOUSANDS. DATA BASED ON SAMPLE, SEE TEXT. FOR MINIMUM BASE FOR DERIVED FIGURES (PERCENT, MEDIAN, ETC.) AND MEANING OF SYMBOLS, SEE TEXT)

UNITED STATES OUTSIDE STANDARD METROPOLITAN STATISTICAL AREAS	TOTAL	LESS THAN $10,000	$10,000 TO $14,999	$15,000 TO $19,999	$20,000 TO $24,999	$25,000 TO $29,999	$30,000 TO $34,999	$35,000 TO $39,999	$40,000 TO $49,999	$50,000 TO $74,999	$75,000 OR MORE	MEDIAN (DOLLARS)
SPECIFIED OWNER OCCUPIED[1]--CONTINUED												
EXTERMINATION SERVICE												
OCCUPIED 3 MONTHS OR LONGER	12 082	884	997	1 331	1 362	1 400	1 303	1 231	1 572	1 520	480	30300
NO SIGNS OF MICE OR RATS	9 823	606	754	1 059	1 097	1 160	1 098	1 053	1 313	1 273	410	31100
WITH SIGNS OF MICE OR RATS	2 177	271	239	261	261	221	203	165	249	237	69	26300
WITH SIGNS OF MICE ONLY	1 933	216	213	214	240	195	192	150	229	220	65	27200
REGULAR EXTERMINATION SERVICE	113	6	11	13	13	9	9	14	16	18	4	32700
IRREGULAR EXTERMINATION SERVICE	192	14	24	18	22	27	18	16	27	18	7	28300
NO EXTERMINATION SERVICE	1 607	194	175	179	202	155	162	119	184	183	54	26700
NOT REPORTED	21	2	3	3	2	4	3	1	2	1	1	...
WITH SIGNS OF RATS ONLY	98	29	15	14	7	8	8	6	6	5	1	16800
REGULAR EXTERMINATION SERVICE	5	-	-	1	1	-	1	2	-	1	-	...
IRREGULAR EXTERMINATION SERVICE	18	5	4	2	-	2	1	2	1	1	1	...
NO EXTERMINATION SERVICE	75	23	11	11	6	6	6	3	5	3	-	16400
NOT REPORTED	-	-	-	-	-	-	-	-	-	-	-	-
WITH SIGNS OF MICE AND RATS	56	17	6	15	6	5	2	2	5	-	1	16900
REGULAR EXTERMINATION SERVICE	3	1	1	-	-	-	1	-	1	-	-	...
IRREGULAR EXTERMINATION SERVICE	6	2	-	3	1	-	-	-	-	-	-	...
NO EXTERMINATION SERVICE	46	14	5	11	5	4	1	2	4	-	1	16900
NOT REPORTED	2	1	-	-	-	1	-	-	-	-	-	...
DON'T KNOW	84	9	6	16	7	14	2	7	9	12	2	26700
REGULAR EXTERMINATION SERVICE	11	1	-	2	-	1	-	2	2	2	2	...
IRREGULAR EXTERMINATION SERVICE	19	1	2	4	2	10	-	-	-	1	-	...
NO EXTERMINATION SERVICE	53	7	4	10	5	3	2	5	7	9	1	24700
NOT REPORTED	1	-	-	-	-	-	1	-	-	-	-	...
NOT REPORTED	5	1	-	2	2	-	-	1	-	-	-	...
NOT REPORTED	83	6	4	11	5	20	2	14	9	10	1	28800
OCCUPIED LESS THAN 3 MONTHS	432	20	17	37	40	52	52	60	50	77	27	34800

[1]LIMITED TO 1-FAMILY HOMES ON LESS THAN 10 ACRES AND NO BUSINESS ON PROPERTY.

TABLE A-6. VALUE OF OWNER-OCCUPIED HOUSING UNITS BY DEFICIENCIES IN SELECTED STRUCTURAL CHARACTERISTICS: 1977

(NUMBERS IN THOUSANDS. DATA BASED ON SAMPLE, SEE TEXT. FOR MINIMUM BASE FOR DERIVED FIGURES (PERCENT, MEDIAN, ETC.) AND MEANING OF SYMBOLS, SEE TEXT)

UNITED STATES TOTAL	TOTAL	LESS THAN $10,000	$10,000 TO $14,999	$15,000 TO $19,999	$20,000 TO $24,999	$25,000 TO $29,999	$30,000 TO $34,999	$35,000 TO $39,999	$40,000 TO $49,999	$50,000 TO $74,999	$75,000 OR MORE	MEDIAN (DOLLARS)
SPECIFIED OWNER OCCUPIED[1]	38 754	1 515	1 894	3 049	3 277	3 925	4 111	4 178	5 944	7 210	3 652	36900
ELECTRIC WIRING												
ALL WIRING CONCEALED IN WALLS OR METAL COVERING	38 312	1 427	1 853	3 009	3 239	3 888	4 073	4 140	5 898	7 156	3 628	37000
SOME OR ALL WIRING EXPOSED	343	86	36	31	30	27	29	23	36	30	16	23100
NOT REPORTED	99	2	5	8	9	11	9	14	10	24	8	37200
ELECTRIC WALL OUTLETS												
WITH WORKING OUTLETS IN EACH ROOM	37 887	1 318	1 760	2 929	3 197	3 857	4 052	4 108	5 871	7 162	3 633	37200
LACKING WORKING OUTLETS IN SOME OR ALL ROOMS	781	195	129	112	74	59	54	60	53	32	12	18000
NOT REPORTED	87	2	6	7	6	9	5	9	21	15	7	40000
BASEMENT												
WITH BASEMENT	19 785	450	786	1 340	1 554	1 922	2 224	2 352	3 357	4 003	1 797	38400
NO SIGNS OF WATER LEAKAGE	14 704	319	511	884	1 054	1 375	1 627	1 749	2 579	3 152	1 453	39500
WITH SIGNS OF WATER LEAKAGE	4 956	128	262	447	491	531	578	590	755	840	334	35300
DON'T KNOW	55	-	5	4	5	7	8	10	8	3	5	34000
NOT REPORTED	70	3	8	5	3	8	11	2	15	9	5	33300
NO BASEMENT	18 969	1 065	1 107	1 709	1 724	2 004	1 886	1 826	2 587	3 206	1 855	35000
ROOF												
NO SIGNS OF WATER LEAKAGE	36 887	1 269	1 747	2 842	3 091	3 772	3 942	4 040	5 733	6 957	3 493	37200
WITH SIGNS OF WATER LEAKAGE	1 716	244	137	189	173	141	154	123	186	222	146	29100
DON'T KNOW	79	2	3	11	7	7	4	11	10	15	6	37500
NOT REPORTED	73	-	6	7	7	4	11	4	15	15	4	37200
INTERIOR CEILINGS AND WALLS												
OPEN CRACKS OR HOLES:												
NO OPEN CRACKS OR HOLES	37 659	1 331	1 784	2 911	3 160	3 814	4 018	4 087	5 855	7 097	3 600	37200
WITH OPEN CRACKS OR HOLES	1 020	178	101	132	114	103	78	83	79	102	50	24300
NOT REPORTED	75	7	8	6	3	8	15	7	10	11	2	32100
BROKEN PLASTER:												
NO BROKEN PLASTER	37 938	1 387	1 810	2 953	3 185	3 855	4 032	4 111	5 862	7 139	3 604	37100
WITH BROKEN PLASTER	750	127	80	92	88	65	71	58	69	56	42	24300
NOT REPORTED	66	2	4	4	4	5	7	8	13	14	0	39800
PEELING PAINT:												
NO PEELING PAINT	37 794	1 369	1 796	2 951	3 194	3 826	4 006	4 110	5 847	7 095	3 599	37100
WITH PEELING PAINT	881	144	92	91	75	93	95	59	81	99	51	27100
NOT REPORTED	80	2	4	7	9	6	10	8	15	15	2	35600
INTERIOR FLOORS												
NO HOLES IN FLOOR	38 251	1 415	1 843	2 998	3 236	3 884	4 070	4 132	5 894	7 153	3 626	37000
WITH HOLES IN FLOOR	300	88	43	31	27	20	15	28	17	20	12	18000
NOT REPORTED	203	11	8	20	14	21	25	18	33	37	15	35200
SELECTED STRUCTURAL DEFICIENCIES AND WISH TO MOVE												
WITH STRUCTURAL DEFICIENCIES	7 471	500	491	744	734	767	797	780	1 000	1 149	508	33100
HOUSEHOLD WOULD LIKE TO MOVE[2]	209	54	20	32	20	12	14	20	13	18	7	19800
UNITS WITH SIGNS OF WATER LEAKAGE IN BASEMENT	103	10	8	8	8	10	12	17	12	12	7	32900
UNITS WITH SIGNS OF WATER LEAKAGE IN ROOF	62	34	7	12	11	2	4	3	2	5	2	15200
UNITS WITH OPEN CRACKS OR HOLES IN INTERIOR CEILINGS AND WALLS	88	30	10	21	11	2	2	2	4	6	1	15900
UNITS WITH HOLES IN FLOOR	42	22	4	4	6	1	-	3	2	2	-	10000-
UNITS WITH BROKEN PLASTER ON INTERIOR CEILINGS AND WALLS	54	25	6	10	2	2	2	-	4	2	2	11500
UNITS WITH PEELING PAINT ON INTERIOR CEILINGS AND WALLS	67	33	7	13	3	2	3	-	2	3	2	10100
UNITS WITH 2 OR MORE STRUCTURAL DEFICIENCIES	107	41	11	17	13	4	5	3	4	6	2	15300
HOUSEHOLD WOULD NOT LIKE TO MOVE	6 707	425	447	679	654	693	713	698	912	1 024	461	33200
NOT REPORTED	554	21	24	33	60	62	71	62	75	106	39	35400
NO STRUCTURAL DEFICIENCIES	31 262	1 015	1 401	2 302	2 541	3 155	3 310	3 398	4 937	6 058	3 145	37800
NOT REPORTED	21	-	2	2	2	3	3	-	6	3	-	...
OVERALL OPINION OF STRUCTURE												
EXCELLENT	16 879	206	363	627	862	1 211	1 552	1 832	3 090	4 397	2 738	45800
GOOD	17 871	660	1 046	1 822	1 883	2 304	2 210	2 045	2 520	2 550	830	32800
FAIR	3 532	540	428	553	496	374	314	267	284	219	58	22500
POOR	289	97	46	34	23	16	21	10	16	18	6	15200
NOT REPORTED	184	12	11	14	15	20	14	23	34	25	18	36500

[1]LIMITED TO 1-FAMILY HOMES ON LESS THAN 10 ACRES AND NO BUSINESS ON PROPERTY.
[2]FIGURES WILL NOT ADD TO TOTAL BECAUSE MORE THAN ONE STRUCTURAL DEFICIENCY WAS REPORTED FOR THE SAME UNIT.

TABLE A-6. VALUE OF OWNER-OCCUPIED HOUSING UNITS BY DEFICIENCIES IN SELECTED STRUCTURAL CHARACTERISTICS: 1977--CONTINUED

(NUMBERS IN THOUSANDS. DATA BASED ON SAMPLE, SEE TEXT. FOR MINIMUM BASE FOR DERIVED FIGURES (PERCENT, MEDIAN, ETC.) AND MEANING OF SYMBOLS, SEE TEXT)

UNITED STATES INSIDE STANDARD METROPOLITAN STATISTICAL AREAS	TOTAL	LESS THAN $10,000	$10,000 TO $14,999	$15,000 TO $19,999	$20,000 TO $24,999	$25,000 TO $29,999	$30,000 TO $34,999	$35,000 TO $39,999	$40,000 TO $49,999	$50,000 TO $74,999	$75,000 OR MORE	MEDIAN (DOLLARS)
SPECIFIED OWNER OCCUPIED[1]	26 240	611	880	1 681	1 875	2 473	2 755	2 887	4 321	5 612	3 145	39900
ELECTRIC WIRING												
ALL WIRING CONCEALED IN WALLS OR METAL COVERING	26 013	593	867	1 662	1 859	2 452	2 728	2 865	4 285	5 577	3 126	40000
SOME OR ALL WIRING EXPOSED	154	19	10	11	12	13	19	12	28	17	12	32900
NOT REPORTED	73	-	2	7	5	7	8	9	8	18	7	38600
ELECTRIC WALL OUTLETS												
WITH WORKING OUTLETS IN EACH ROOM	25 888	577	833	1 642	1 840	2 440	2 724	2 844	4 274	5 581	3 132	40100
LACKING WORKING OUTLETS IN SOME OR ALL ROOMS	290	33	42	35	32	25	26	39	31	20	7	25500
NOT REPORTED	62	1	5	3	3	8	5	4	17	11	6	41400
BASEMENT												
WITH BASEMENT	14 203	278	427	828	959	1 280	1 585	1 692	2 518	3 121	1 515	40200
NO SIGNS OF WATER LEAKAGE	10 851	208	284	575	679	959	1 179	1 301	1 970	2 477	1 219	41200
WITH SIGNS OF WATER LEAKAGE	3 270	68	137	249	277	311	393	385	530	633	286	37600
DON'T KNOW	40	-	2	2	2	5	7	7	8	3	5	37100
NOT REPORTED	42	2	5	2	1	5	6	-	10	8	4	41000
NO BASEMENT	12 037	333	453	853	916	1 193	1 171	1 194	1 803	2 492	1 630	39600
ROOF												
NO SIGNS OF WATER LEAKAGE	25 100	532	824	1 563	1 770	2 376	2 644	2 785	4 160	5 417	3 010	40100
WITH SIGNS OF WATER LEAKAGE	1 037	79	52	87	102	90	103	91	138	169	125	35300
DON'T KNOW	54	-	2	8	1	3	2	8	10	14	8	44100
NOT REPORTED	48	-	3	2	3	3	7	2	12	13	3	43000
INTERIOR CEILINGS AND WALLS												
OPEN CRACKS OR HOLES:												
NO OPEN CRACKS OR HOLES	25 543	542	820	1 591	1 803	2 397	2 685	2 823	4 255	5 526	3 100	40300
WITH OPEN CRACKS OR HOLES	648	67	59	85	69	72	58	57	59	78	43	28000
NOT REPORTED	49	2	1	4	2	3	12	6	7	9	2	34700
BROKEN PLASTER:												
NO BROKEN PLASTER	25 703	555	833	1 626	1 818	2 418	2 694	2 834	4 261	5 559	3 104	40200
WITH BROKEN PLASTER	492	55	47	52	54	53	56	49	50	42	34	28600
NOT REPORTED	45	1	-	2	4	2	6	4	10	11	6	44500
PEELING PAINT:												
NO PEELING PAINT	25 611	546	828	1 619	1 833	2 403	2 678	2 829	4 257	5 518	3 101	40200
WITH PEELING PAINT	573	65	50	57	39	65	71	49	52	83	42	30700
NOT REPORTED	56	1	2	4	3	5	7	8	12	12	2	38900
INTERIOR FLOORS												
NO HOLES IN FLOOR	25 962	579	856	1 653	1 859	2 448	2 724	2 859	4 287	5 574	3 122	40000
WITH HOLES IN FLOOR	164	32	21	17	13	13	13	20	12	13	11	24700
NOT REPORTED	113	-	3	11	3	11	18	8	23	26	12	41600
SELECTED STRUCTURAL DEFICIENCIES AND WISH TO MOVE												
WITH STRUCTURAL DEFICIENCIES	4 825	200	234	413	411	468	549	523	712	880	436	36300
HOUSEHOLD WOULD LIKE TO MOVE[2]	139	29	11	20	14	6	11	18	8	14	5	23400
UNITS WITH SIGNS OF WATER LEAKAGE IN BASEMENT	71	4	5	5	4	8	10	15	6	9	5	34900
UNITS WITH SIGNS OF WATER LEAKAGE IN ROOF	51	19	3	5	9	2	4	3	2	5	-	18300
UNITS WITH OPEN CRACKS OR HOLES IN INTERIOR CEILINGS AND WALLS	52	13	6	14	7	1	2	2	4	4	-	17500
UNITS WITH HOLES IN FLOOR	24	11	2	1	4	1	-	3	2	-	-	...
UNITS WITH BROKEN PLASTER ON INTERIOR CEILINGS AND WALLS	28	12	4	4	-	1	2	-	4	2	-	...
UNITS WITH PEELING PAINT ON INTERIOR CEILINGS AND WALLS	38	18	4	8	2	-	3	-	2	2	-	10700
UNITS WITH 2 OR MORE STRUCTURAL DEFICIENCIES	64	22	7	9	7	2	5	3	4	4	-	16300
HOUSEHOLD WOULD NOT LIKE TO MOVE	4 319	164	213	372	365	422	490	467	652	773	401	36400
NOT REPORTED	367	8	9	22	32	37	47	38	52	92	30	38800
NO STRUCTURAL DEFICIENCIES	21 399	411	646	1 267	1 462	2 003	2 203	2 364	3 604	4 730	2 709	41000
NOT REPORTED	16	-	-	1	2	2	3	-	5	3	-	...
OVERALL OPINION OF STRUCTURE												
EXCELLENT	11 818	87	160	349	492	738	1 005	1 207	2 142	3 297	2 341	48700
GOOD	11 970	271	476	972	1 048	1 460	1 506	1 464	1 920	2 121	732	35900
FAIR	2 172	208	212	336	314	251	220	197	222	164	48	25300
POOR	166	39	30	18	14	12	14	6	11	13	7	18800
NOT REPORTED	114	6	2	5	7	11	10	12	27	17	16	41200

[1]LIMITED TO 1-FAMILY HOMES ON LESS THAN 10 ACRES AND NO BUSINESS ON PROPERTY.
[2]FIGURES WILL NOT ADD TO TOTAL BECAUSE MORE THAN ONE STRUCTURAL DEFICIENCY WAS REPORTED FOR THE SAME UNIT.

TABLE A-6. VALUE OF OWNER-OCCUPIED HOUSING UNITS BY DEFICIENCIES IN SELECTED STRUCTURAL CHARACTERISTICS: 1977--CONTINUED

(NUMBERS IN THOUSANDS. DATA BASED ON SAMPLE, SEE TEXT. FOR MINIMUM BASE FOR DERIVED FIGURES (PERCENT, MEDIAN, ETC.) AND MEANING OF SYMBOLS, SEE TEXT)

UNITED STATES INSIDE STANDARD METROPOLITAN STATISTICAL AREAS IN CENTRAL CITIES	TOTAL	LESS THAN $10,000	$10,000 TO $14,999	$15,000 TO $19,999	$20,000 TO $24,999	$25,000 TO $29,999	$30,000 TO $34,999	$35,000 TO $39,999	$40,000 TO $49,999	$50,000 TO $74,999	$75,000 OR MORE	MEDIAN (DOLLARS)
SPECIFIED OWNER OCCUPIED[1]	9 514	354	509	1 016	958	1 112	1 010	1 048	1 279	1 431	798	34000
ELECTRIC WIRING												
ALL WIRING CONCEALED IN WALLS OR METAL COVERING	9 449	349	505	1 004	949	1 107	1 000	1 043	1 270	1 426	796	34000
SOME OR ALL WIRING EXPOSED	44	5	3	7	7	5	7	5	4	2	-	25000
NOT REPORTED	20	-	-	5	2	-	3	-	5	3	2	...
ELECTRIC WALL OUTLETS												
WITH WORKING OUTLETS IN EACH ROOM	9 373	341	489	996	934	1 102	998	1 031	1 261	1 427	794	34100
LACKING WORKING OUTLETS IN SOME OR ALL ROOMS	122	13	18	18	22	10	10	17	9	3	-	22500
NOT REPORTED	19	-	2	2	2	-	2	-	9	-	3	...
BASEMENT												
WITH BASEMENT	4 804	198	285	522	519	578	580	551	661	603	307	32600
NO SIGNS OF WATER LEAKAGE	3 731	156	190	374	382	471	449	452	520	478	258	33300
WITH SIGNS OF WATER LEAKAGE	1 044	42	91	144	137	102	124	100	137	123	46	30300
DON'T KNOW	20	-	2	2	-	5	5	-	4	2	2	...
NOT REPORTED	8	-	3	2	-	-	2	-	-	-	2	...
NO BASEMENT	4 710	156	223	494	439	535	430	497	618	828	490	35800
ROOF												
NO SIGNS OF WATER LEAKAGE	9 064	317	482	964	903	1 073	950	1 001	1 243	1 384	747	34200
WITH SIGNS OF WATER LEAKAGE	414	37	25	46	53	36	53	44	32	41	46	30800
DON'T KNOW	24	-	2	5	-	2	2	4	4	2	5	...
NOT REPORTED	12	-	-	-	2	2	5	-	-	3	-	...
INTERIOR CEILINGS AND WALLS												
OPEN CRACKS OR HOLES:												
NO OPEN CRACKS OR HOLES	9 204	319	479	961	920	1 079	979	1 022	1 254	1 403	787	34300
WITH OPEN CRACKS OR HOLES	291	33	30	53	37	31	23	24	23	28	10	24000
NOT REPORTED	18	2	-	2	2	2	8	2	2	-	-	...
BROKEN PLASTER:												
NO BROKEN PLASTER	9 259	321	487	963	926	1 083	982	1 019	1 256	1 412	789	34200
WITH BROKEN PLASTER	241	33	22	33	29	28	25	27	17	19	9	25700
NOT REPORTED	14	-	-	-	3	2	3	2	4	-	-	...
PEELING PAINT:												
NO PEELING PAINT	9 252	318	484	974	936	1 080	982	1 031	1 253	1 407	787	34200
WITH PEELING PAINT	246	36	25	40	20	28	23	17	22	24	10	25300
NOT REPORTED	15	-	-	2	2	3	5	-	3	-	-	...
INTERIOR FLOORS												
NO HOLES IN FLOOR	9 399	336	499	1 001	953	1 103	995	1 038	1 267	1 417	791	34100
WITH HOLES IN FLOOR	73	18	8	11	3	5	7	7	5	7	2	19400
NOT REPORTED	42	-	2	3	2	5	8	3	7	7	5	36600
SELECTED STRUCTURAL DEFICIENCIES AND WISH TO MOVE												
WITH STRUCTURAL DEFICIENCIES	1 713	105	134	242	207	170	196	167	192	203	97	30000
HOUSEHOLD WOULD LIKE TO MOVE[2]	63	15	6	10	5	2	5	8	4	3	-	20100
UNITS WITH SIGNS OF WATER LEAKAGE IN BASEMENT	26	3	3	2	2	2	5	5	4	2	-	...
UNITS WITH SIGNS OF WATER LEAKAGE IN ROOF	23	8	2	3	7	-	2	2	-	-	-	...
UNITS WITH OPEN CRACKS OR HOLES IN INTERIOR CEILINGS AND WALLS	23	7	2	6	5	-	-	-	2	2	-	...
UNITS WITH HOLES IN FLOOR	8	5	-	-	2	-	-	1	-	-	-	...
UNITS WITH BROKEN PLASTER ON INTERIOR CEILINGS AND WALLS	12	7	2	2	-	-	-	-	2	-	-	...
UNITS WITH PEELING PAINT ON INTERIOR CEILINGS AND WALLS	20	12	2	5	2	-	-	-	-	-	-	...
UNITS WITH 2 OR MORE STRUCTURAL DEFICIENCIES	30	13	3	5	5	-	2	-	2	-	-	...
HOUSEHOLD WOULD NOT LIKE TO MOVE	1 539	83	122	221	165	161	177	149	176	174	92	29600
NOT REPORTED	111	7	5	12	14	7	13	10	12	26	5	34100
NO STRUCTURAL DEFICIENCIES	7-794	249	375	774	749	941	811	881	1 087	1 227	700	35000
NOT REPORTED	7	-	-	-	2	2	3	-	-	-	-	...
OVERALL OPINION OF STRUCTURE												
EXCELLENT	3 894	62	87	224	261	332	365	459	647	836	601	42100
GOOD	4 517	144	279	584	515	669	539	504	567	543	173	30600
FAIR	973	125	121	193	168	101	74	74	56	45	16	21400
POOR	84	21	20	12	10	5	7	2	2	3	2	15100
NOT REPORTED	46	2	2	3	4	5	5	9	7	4	6	36400

[1]LIMITED TO 1-FAMILY HOMES ON LESS THAN 10 ACRES AND NO BUSINESS ON PROPERTY.
[2]FIGURES WILL NOT ADD TO TOTAL BECAUSE MORE THAN ONE STRUCTURAL DEFICIENCY WAS REPORTED FOR THE SAME UNIT.

TABLE A-6. VALUE OF OWNER-OCCUPIED HOUSING UNITS BY DEFICIENCIES IN SELECTED STRUCTURAL CHARACTERISTICS: 1977--CONTINUED

(NUMBERS IN THOUSANDS. DATA BASED ON SAMPLE, SEE TEXT. FOR MINIMUM BASE FOR DERIVED FIGURES (PERCENT, MEDIAN, ETC.) AND MEANING OF SYMBOLS, SEE TEXT)

UNITED STATES INSIDE STANDARD METROPOLITAN STATISTICAL AREAS NOT IN CENTRAL CITIES	TOTAL	LESS THAN $10,000	$10,000 TO $14,999	$15,000 TO $19,999	$20,000 TO $24,999	$25,000 TO $29,999	$30,000 TO $34,999	$35,000 TO $39,999	$40,000 TO $49,999	$50,000 TO $74,999	$75,000 OR MORE	MEDIAN (DOLLARS)
SPECIFIED OWNER OCCUPIED[1]	16 726	257	371	665	917	1 360	1 745	1 838	3 043	4 182	2 347	44000
ELECTRIC WIRING												
ALL WIRING CONCEALED IN WALLS OR METAL COVERING	16 563	244	362	658	909	1 345	1 728	1 822	3 015	4 151	2 330	44000
SOME OR ALL WIRING EXPOSED	110	13	7	5	5	8	12	7	24	16	12	37700
NOT REPORTED	53	-	2	2	3	7	5	9	3	15	6	38600
ELECTRIC WALL OUTLETS												
WITH WORKING OUTLETS IN EACH ROOM	16 514	237	344	646	906	1 338	1 726	1 813	3 012	4 154	2 338	44100
LACKING WORKING OUTLETS IN SOME OR ALL ROOMS	169	20	24	17	9	15	16	22	22	17	7	29800
NOT REPORTED	43	1	3	2	2	8	3	4	8	11	2	39600
BASEMENT												
WITH BASEMENT	9 400	80	142	306	441	702	1 005	1 141	1 857	2 518	1 207	44800
NO SIGNS OF WATER LEAKAGE	7 120	52	94	201	297	488	729	849	1 450	1 999	961	45900
WITH SIGNS OF WATER LEAKAGE	2 225	26	46	105	140	210	270	285	393	510	240	40800
DON'T KNOW	20	-	-	-	2	-	2	7	5	1	3	...
NOT REPORTED	34	2	2	-	1	5	5	-	10	8	2	...
NO BASEMENT	7 326	177	229	359	477	658	740	697	1 185	1 664	1 140	42700
ROOF												
NO SIGNS OF WATER LEAKAGE	16 037	215	342	619	867	1 304	1 693	1 784	2 917	4 033	2 263	44100
WITH SIGNS OF WATER LEAKAGE	623	42	27	41	48	54	51	48	106	128	79	40100
DON'T KNOW	30	-	-	3	1	2	-	4	7	12	2	...
NOT REPORTED	36	-	3	2	1	2	2	2	12	10	3	...
INTERIOR CEILINGS AND WALLS												
OPEN CRACKS OR HOLES:												
NO OPEN CRACKS OR HOLES	16 339	222	341	630	884	1 318	1 706	1 801	3 001	4 123	2 312	44200
WITH OPEN CRACKS OR HOLES	357	34	29	32	33	41	36	33	36	50	33	31400
NOT REPORTED	31	1	1	2	1	2	4	4	6	9	2	...
BROKEN PLASTER:												
NO BROKEN PLASTER	16 443	235	346	644	891	1 336	1 712	1 815	3 003	4 147	2 315	44100
WITH BROKEN PLASTER	251	22	25	19	25	25	31	22	33	23	26	31600
NOT REPORTED	31	1	-	2	1	-	2	2	6	11	6	...
PEELING PAINT:												
NO PEELING PAINT	16 359	228	344	645	897	1 323	1 696	1 799	3 004	4 111	2 313	44200
WITH PEELING PAINT	326	29	25	18	18	36	48	32	30	59	32	33600
NOT REPORTED	41	1	2	2	2	2	2	8	9	12	2	42700
INTERIOR FLOORS												
NO HOLES IN FLOOR	16 563	244	357	652	905	1 346	1 729	1 821	3 020	4 157	2 331	44100
WITH HOLES IN FLOOR	91	13	13	5	10	8	6	13	7	6	9	27200
NOT REPORTED	71	-	1	7	1	6	10	4	16	19	7	43800
SELECTED STRUCTURAL DEFICIENCIES AND WISH TO MOVE												
WITH STRUCTURAL DEFICIENCIES	3 112	96	100	171	204	298	353	356	520	676	334	39700
HOUSEHOLD WOULD LIKE TO MOVE[2]	76	13	5	10	6	7	6	10	3	11	5	27700
UNITS WITH SIGNS OF WATER LEAKAGE IN BASEMENT	43	1	2	3	2	7	4	10	2	7	3	36400
UNITS WITH SIGNS OF WATER LEAKAGE IN ROOF	28	10	1	2	2	2	2	2	2	5	-	...
UNITS WITH OPEN CRACKS OR HOLES IN INTERIOR CEILINGS AND WALLS	29	7	4	8	2	1	2	2	2	2	-	...
UNITS WITH HOLES IN FLOOR	16	6	2	1	2	1	-	2	2	-	-	...
UNITS WITH BROKEN PLASTER ON INTERIOR CEILINGS AND WALLS	16	5	2	2	-	1	2	-	2	2	-	...
UNITS WITH PEELING PAINT ON INTERIOR CEILINGS AND WALLS	18	7	2	3	-	-	3	-	2	2	-	...
UNITS WITH 2 OR MORE STRUCTURAL DEFICIENCIES	34	9	4	5	2	2	3	3	2	4	-	...
HOUSEHOLD WOULD NOT LIKE TO MOVE	2 780	81	91	151	180	261	313	318	477	599	309	39900
NOT REPORTED	256	1	4	10	18	30	34	28	40	66	25	40800
NO STRUCTURAL DEFICIENCIES	13 605	162	271	493	713	1 063	1 392	1 482	2 517	3 503	2 008	44900
NOT REPORTED	9	-	-	1	1	-	-	-	5	3	-	...
OVERALL OPINION OF STRUCTURE												
EXCELLENT	7 923	25	73	125	231	406	620	747	1 494	2 461	1 741	52400
GOOD	7 453	126	197	388	532	791	966	959	1 353	1 579	559	38800
FAIR	1 199	84	91	143	147	150	147	122	165	119	31	29500
POOR	83	18	10	6	4	7	8	6	9	9	6	27400
NOT REPORTED	69	5	-	2	3	6	5	3	21	13	10	44500

[1]LIMITED TO 1-FAMILY HOMES ON LESS THAN 10 ACRES AND NO BUSINESS ON PROPERTY.
[2]FIGURES WILL NOT ADD TO TOTAL BECAUSE MORE THAN ONE STRUCTURAL DEFICIENCY WAS REPORTED FOR THE SAME UNIT.

TABLE A-6. VALUE OF OWNER-OCCUPIED HOUSING UNITS BY DEFICIENCIES IN SELECTED STRUCTURAL CHARACTERISTICS: 1977--CONTINUED

(NUMBERS IN THOUSANDS. DATA BASED ON SAMPLE, SEE TEXT. FOR MINIMUM BASE FOR DERIVED FIGURES (PERCENT, MEDIAN, ETC.) AND MEANING OF SYMBOLS, SEE TEXT)

UNITED STATES OUTSIDE STANDARD METROPOLITAN STATISTICAL AREAS	TOTAL	LESS THAN $10,000	$10,000 TO $14,999	$15,000 TO $19,999	$20,000 TO $24,999	$25,000 TO $29,999	$30,000 TO $34,999	$35,000 TO $39,999	$40,000 TO $49,999	$50,000 TO $74,999	$75,000 OR MORE	MEDIAN (DOLLARS)
SPECIFIED OWNER OCCUPIED[1]	12 514	904	1 014	1 368	1 402	1 453	1 355	1 291	1 623	1 597	505	30400
ELECTRIC WIRING												
ALL WIRING CONCEALED IN WALLS OR METAL COVERING	12 299	834	986	1 347	1 380	1 436	1 345	1 275	1 613	1 579	502	30600
SOME OR ALL WIRING EXPOSED	189	67	25	20	18	13	10	11	8	12	5	15500
NOT REPORTED	26	2	2	1	4	3	1	5	2	5	1	...
ELECTRIC WALL OUTLETS												
WITH WORKING OUTLETS IN EACH ROOM	11 999	741	927	1 286	1 357	1 417	1 327	1 265	1 597	1 581	501	31000
LACKING WORKING OUTLETS IN SOME OR ALL ROOMS	490	162	86	77	43	34	28	21	22	12	5	14800
NOT REPORTED	25	1	1	4	2	2	-	5	4	5	2	...
BASEMENT												
WITH BASEMENT	5 581	172	359	512	594	641	640	659	839	883	282	34000
NO SIGNS OF WATER LEAKAGE	3 853	111	227	309	375	416	448	448	609	675	234	35400
WITH SIGNS OF WATER LEAKAGE	1 687	60	126	197	214	220	185	208	225	207	47	30700
DON'T KNOW	15	-	3	2	2	2	2	3	-	-	-	...
NOT REPORTED	27	2	3	3	2	3	5	2	5	1	1	...
NO BASEMENT	6 933	732	655	856	808	811	715	632	784	715	225	27600
ROOF												
NO SIGNS OF WATER LEAKAGE	11 787	737	924	1 259	1 321	1 396	1 298	1 255	1 572	1 540	484	31000
WITH SIGNS OF WATER LEAKAGE	679	165	85	101	71	52	51	32	48	53	21	19400
DON'T KNOW	24	2	2	3	6	4	2	3	-	2	1	...
NOT REPORTED	24	-	3	5	4	1	4	2	2	2	2	...
INTERIOR CEILINGS AND WALLS												
OPEN CRACKS OR HOLES:												
NO OPEN CRACKS OR HOLES	12 116	789	964	1 320	1 357	1 417	1 333	1 264	1 601	1 572	501	30800
WITH OPEN CRACKS OR HOLES	372	111	42	47	45	31	19	26	20	24	7	18500
NOT REPORTED	26	4	7	2	1	5	2	2	2	2	-	...
BROKEN PLASTER:												
NO BROKEN PLASTER	12 236	831	977	1 326	1 368	1 437	1 338	1 277	1 601	1 560	500	30700
WITH BROKEN PLASTER	258	72	33	41	34	13	15	9	19	14	8	18000
NOT REPORTED	21	1	4	2	-	3	1	4	2	3	-	...
PEELING PAINT:												
NO PEELING PAINT	12 182	823	970	1 332	1 360	1 423	1 326	1 281	1 590	1 577	498	30700
WITH PEELING PAINT	308	79	41	33	36	28	24	10	29	17	9	20000
NOT REPORTED	24	2	2	3	6	2	3	-	3	3	-	...
INTERIOR FLOORS												
NO HOLES IN FLOOR	12 289	836	987	1 344	1 376	1 435	1 346	1 273	1 607	1 579	504	30600
WITH HOLES IN FLOOR	135	57	21	14	13	7	2	8	6	7	1	12600
NOT REPORTED	89	11	5	10	11	10	7	10	10	11	3	28400
SELECTED STRUCTURAL DEFICIENCIES AND WISH TO MOVE												
WITH STRUCTURAL DEFICIENCIES	2 645	300	257	331	324	300	246	257	286	269	72	26900
HOUSEHOLD WOULD LIKE TO MOVE[2]	70	25	9	12	6	4	2	2	6	4	2	15500
UNITS WITH SIGNS OF WATER LEAKAGE IN BASEMENT	32	6	3	3	4	2	2	2	6	2	2	...
UNITS WITH SIGNS OF WATER LEAKAGE IN ROOF	31	15	3	6	2	1	1	-	1	-	2	...
UNITS WITH OPEN CRACKS OR HOLES IN INTERIOR CEILINGS AND WALLS	36	17	5	6	4	1	-	-	1	2	1	...
UNITS WITH HOLES IN FLOOR	18	11	2	2	2	-	-	-	-	2	-	...
UNITS WITH BROKEN PLASTER ON INTERIOR CEILINGS AND WALLS	26	13	2	6	2	1	-	-	-	-	2	...
UNITS WITH PEELING PAINT ON INTERIOR CEILINGS AND WALLS	29	15	3	5	2	2	-	-	-	2	2	...
UNITS WITH 2 OR MORE STRUCTURAL DEFICIENCIES	43	19	4	8	6	2	1	-	1	2	2	13000
HOUSEHOLD WOULD NOT LIKE TO MOVE	2 386	261	234	307	289	271	222	231	260	251	61	26900
NOT REPORTED	187	13	14	12	29	25	24	24	23	14	9	30100
NO STRUCTURAL DEFICIENCIES	9 863	604	755	1 036	1 079	1 152	1 107	1 034	1 333	1 328	436	31400
NOT REPORTED	5	-	2	2	-	1	-	-	2	-	-	...
OVERALL OPINION OF STRUCTURE												
EXCELLENT	5 061	114	203	278	370	473	547	626	948	1 100	397	39300
GOOD	5 901	389	570	850	835	844	704	582	600	429	98	26800
FAIR	1 359	332	216	216	181	123	93	70	62	55	10	18000
POOR	122	57	16	16	9	4	6	2	5	5	1	11200
NOT REPORTED	70	6	9	8	7	9	5	11	6	8	2	27900

[1]LIMITED TO 1-FAMILY HOMES ON LESS THAN 10 ACRES AND NO BUSINESS ON PROPERTY.
[2]FIGURES WILL NOT ADD TO TOTAL BECAUSE MORE THAN ONE STRUCTURAL DEFICIENCY WAS REPORTED FOR THE SAME UNIT.

TABLE A-7. VALUE OF OWNER-OCCUPIED HOUSING UNITS BY FAILURES IN PLUMBING FACILITIES AND EQUIPMENT: 1977

(NUMBERS IN THOUSANDS. DATA BASED ON SAMPLE, SEE TEXT. FOR MINIMUM BASE FOR DERIVED FIGURES (PERCENT, MEDIAN, ETC.) AND MEANING OF SYMBOLS, SEE TEXT)

UNITED STATES TOTAL	TOTAL	LESS THAN $10,000	$10,000 TO $14,999	$15,000 TO $19,999	$20,000 TO $24,999	$25,000 TO $29,999	$30,000 TO $34,999	$35,000 TO $39,999	$40,000 TO $49,999	$50,000 TO $74,999	$75,000 OR MORE	MEDIAN (DOLLARS)
SPECIFIED OWNER OCCUPIED[1]	38 754	1 515	1 894	3 049	3 277	3 925	4 111	4 178	5 944	7 210	3 652	36900
UNITS OCCUPIED 3 MONTHS OR LONGER	37 593	1 481	1 859	2 975	3 202	3 806	3 995	4 034	5 766	6 975	3 499	36800
WATER SUPPLY												
WITH PIPED WATER INSIDE STRUCTURE	37 456	1 396	1 849	2 969	3 185	3 803	3 990	4 032	5 764	6 974	3 496	36900
NO BREAKDOWNS	36 471	1 324	1 788	2 882	3 113	3 715	3 916	3 901	5 616	6 794	3 423	36900
WITH BREAKDOWNS	715	62	50	70	54	57	48	92	108	125	50	35900
UNUSABLE 6 CONSECUTIVE HOURS OR LONGER:												
1 TIME	541	49	34	55	42	44	35	73	69	107	33	35700
2 TIMES	83	7	3	7	4	6	6	9	21	12	7	39300
3 TIMES OR MORE	92	5	13	7	9	6	7	10	17	7	10	34000
NOT REPORTED	-	-	-	-	-	-	-	-	-	-	-	-
DON'T KNOW	51	1	1	4	1	9	5	6	5	12	6	38800
NOT REPORTED	220	9	10	14	17	23	21	32	35	43	17	37600
REASON FOR BREAKDOWN:												
PROBLEMS INSIDE BUILDING	114	10	5	16	8	5	8	19	14	22	8	36700
PROBLEMS OUTSIDE BUILDING	581	51	45	53	44	50	39	70	91	99	41	35700
NOT REPORTED	20	2	1	2	2	2	2	3	3	4	1	...
NO PIPED WATER INSIDE STRUCTURE	137	85	10	6	17	3	5	2	2	2	3	10000-
SEWAGE DISPOSAL												
WITH PUBLIC SEWER, SEPTIC TANK, OR CESSPOOL	37 337	1 331	1 831	2 962	3 177	3 796	3 986	4 029	5 759	6 969	3 495	37000
NO BREAKDOWNS	36 451	1 286	1 766	2 875	3 100	3 713	3 903	3 932	5 648	6 815	3 414	37000
WITH BREAKDOWNS	473	18	35	49	52	40	48	63	57	74	36	34400
UNUSABLE 6 CONSECUTIVE HOURS OR LONGER:												
1 TIME	370	13	33	37	37	35	42	39	43	60	33	33700
2 TIMES	55	1	2	4	5	2	4	14	10	10	3	38400
3 TIMES OR MORE	45	5	1	8	9	2	2	9	4	5	-	25100
NOT REPORTED	3	-	-	-	2	-	-	2	-	-	-	...
DON'T KNOW	13	1	3	3	-	2	-	2	-	-	2	...
NOT REPORTED	400	26	26	36	25	42	35	32	55	80	44	36700
WITH CHEMICAL TOILET, PRIVY, OR OTHER MEANS	256	150	28	12	25	10	9	5	6	6	4	10000-
TYPE OF SEWAGE DISPOSAL												
WITH PUBLIC SEWER	27 135	824	1 249	2 205	2 319	2 801	2 934	2 934	4 183	5 123	2 564	37100
1 OR MORE BREAKDOWNS	281	10	19	28	38	26	26	44	28	44	19	33800
WITH SEPTIC TANK OR CESSPOOL	10 201	507	582	757	858	996	1 053	1 096	1 576	1 846	931	36600
1 OR MORE BREAKDOWNS	192	9	16	21	14	13	22	19	29	30	17	35000
FLUSH TOILET												
WITH ALL PLUMBING FACILITIES	37 163	1 265	1 809	2 944	3 166	3 786	3 977	4 027	5 753	6 964	3 493	37000
WITH ONLY 1 FLUSH TOILET	17 559	1 156	1 572	2 417	2 350	2 555	2 235	1 917	1 845	1 252	260	27500
NO BREAKDOWNS IN FLUSH TOILET	16 964	1 101	1 507	2 315	2 279	2 497	2 175	1 852	1 781	1 207	249	27600
WITH BREAKDOWNS IN FLUSH TOILET	417	44	51	77	60	39	45	42	36	17	6	23000
UNUSABLE 6 CONSECUTIVE HOURS OR LONGER:												
1 TIME	331	33	41	59	49	37	39	31	25	16	2	23400
2 TIMES	44	7	8	7	3	-	3	5	7	1	2	19700
3 TIMES	21	2	1	7	4	2	2	3	2	-	-	...
4 TIMES OR MORE	19	3	1	4	2	-	2	3	2	1	2	...
NOT REPORTED	2	-	-	-	2	-	-	-	-	-	-	...
NOT REPORTED	178	10	14	26	11	18	15	23	28	28	6	33800
REASON FOR BREAKDOWN:												
PROBLEMS INSIDE BUILDING	200	26	28	26	23	22	31	23	10	7	4	24300
PROBLEMS OUTSIDE BUILDING	199	16	22	50	33	16	13	16	22	10	1	21800
NOT REPORTED	18	2	2	1	4	2	1	3	4	-	-	...
LACKING SOME OR ALL PLUMBING FACILITIES	410	217	50	31	36	20	18	7	13	11	6	10000-
ELECTRIC FUSE BLOWOUTS												
NO FUSE OR SWITCH BLOWOUTS	32 666	1 332	1 655	2 621	2 827	3 325	3 450	3 502	5 039	5 933	2 982	36600
WITH FUSE OR SWITCH BLOWOUTS	4 607	142	187	328	346	470	511	489	676	986	471	38300
1 TIME	2 764	82	126	184	214	293	319	291	400	581	276	37600
2 TIMES	889	32	29	64	59	93	110	94	141	178	88	38000
3 TIMES OR MORE	864	24	31	75	64	79	78	91	124	199	98	39400
NOT REPORTED	90	4	2	5	9	5	4	13	12	28	8	42700
DON'T KNOW	133	5	3	8	15	2	17	26	16	23	18	38100
NOT REPORTED	187	2	14	18	14	9	17	17	34	34	26	40700
UNITS OCCUPIED LAST WINTER	34 984	1 433	1 781	2 819	3 054	3 592	3 740	3 759	5 281	6 369	3 155	36400
HEATING EQUIPMENT												
WITH HEATING EQUIPMENT	34 848	1 429	1 779	2 812	3 047	3 588	3 732	3 749	5 271	6 347	3 095	36400
NO BREAKDOWNS	32 591	1 340	1 679	2 626	2 865	3 366	3 449	3 511	4 917	5 956	2 883	36400
WITH BREAKDOWNS	1 962	77	86	165	155	198	253	193	314	348	174	36200
1 TIME	1 460	57	61	132	111	155	177	156	221	260	130	36200
2 TIMES	265	7	11	19	31	18	42	16	41	50	30	36500
3 TIMES	95	4	5	5	3	12	12	9	25	12	6	38600
4 TIMES OR MORE	93	8	7	8	9	10	7	9	14	17	4	33300
NOT REPORTED	48	-	2	2	1	4	14	2	14	8	1	38200
NOT REPORTED	295	13	14	21	26	24	30	45	39	44	36	37100
NO HEATING EQUIPMENT	136	4	2	7	7	3	9	10	10	22	60	66400
INSUFFICIENT HEAT												
ADDITIONAL HEAT SOURCE:												
WITH SPECIFIED HEATING EQUIPMENT[2]	32 639	893	1 396	2 453	2 822	3 378	3 595	3 652	5 140	6 248	3 062	37400
NO ADDITIONAL HEAT SOURCE USED	30 111	747	1 208	2 204	2 532	3 116	3 362	3 403	4 806	5 876	2 854	37800
USED KITCHEN STOVE, FIREPLACE, OR PORTABLE HEATER	2 358	141	175	236	270	248	216	218	310	349	194	32500
NOT REPORTED	170	5	12	14	20	12	17	30	24	21	14	35800
LACKING SPECIFIED HEATING EQUIPMENT OR NONE	2 345	541	386	365	232	214	145	107	141	121	93	18400

[1] LIMITED TO 1-FAMILY HOMES ON LESS THAN 10 ACRES AND NO BUSINESS ON PROPERTY.
[2] EXCLUDES ROOM HEATERS WITHOUT FLUE OR VENT, FIREPLACES, STOVES, AND PORTABLE HEATERS.

TABLE A-7. VALUE OF OWNER-OCCUPIED HOUSING UNITS BY FAILURES IN PLUMBING FACILITIES AND EQUIPMENT: 1977--CONTINUED

(NUMBERS IN THOUSANDS. DATA BASED ON SAMPLE, SEE TEXT. FOR MINIMUM BASE FOR DERIVED FIGURES (PERCENT, MEDIAN, ETC.) AND MEANING OF SYMBOLS, SEE TEXT)

UNITED STATES TOTAL	TOTAL	LESS THAN $10,000	$10,000 TO $14,999	$15,000 TO $19,999	$20,000 TO $24,999	$25,000 TO $29,999	$30,000 TO $34,999	$35,000 TO $39,999	$40,000 TO $49,999	$50,000 TO $74,999	$75,000 OR MORE	MEDIAN (DOLLARS)
SPECIFIED OWNER OCCUPIED[1]--CONTINUED												
UNITS OCCUPIED LAST WINTER--CONTINUED												
INSUFFICIENT HEAT--CONTINUED												
ROOMS LACKING SPECIFIED HEAT SOURCE:												
WITH SPECIFIED HEATING EQUIPMENT[2]	32 639	893	1 396	2 453	2 822	3 378	3 595	3 652	5 140	6 248	3 062	37400
NO ROOMS LACKING AIR DUCTS, REGISTERS, RADIATORS, OR HEATERS	25 712	406	744	1 475	1 943	2 567	2 936	3 016	4 469	5 442	2 714	39600
ROOMS LACKING AIR DUCTS, REGISTERS, RADIATORS, OR HEATERS	6 622	480	636	949	857	787	625	596	619	745	326	27500
1 ROOM	1 976	93	141	191	197	233	217	203	278	273	150	33100
2 ROOMS	1 631	157	188	250	199	166	161	151	133	140	86	25600
3 ROOMS OR MORE	3 015	230	307	507	461	389	247	244	208	332	89	25000
NOT REPORTED	305	6	15	30	22	24	33	39	52	61	23	37900
LACKING SPECIFIED HEATING EQUIPMENT OR NONE	2 345	541	386	365	232	214	145	107	141	121	93	18400
CLOSURE OF ROOMS:												
WITH HEATING EQUIPMENT	34 848	1 429	1 779	2 812	3 047	3 588	3 732	3 749	5 271	6 347	3 095	36400
NO ROOMS CLOSED	33 136	1 221	1 593	2 592	2 841	3 416	3 573	3 610	5 097	6 180	3 013	36800
CLOSED CERTAIN ROOMS	1 489	205	176	205	182	150	134	106	131	137	64	24400
LIVING ROOM ONLY	53	9	11	7	4	10	-	2	5	3	2	20000
DINING ROOM ONLY	13	-	1	2	1	2	2	2	-	2	-	...
1 OR MORE BEDROOMS ONLY	970	149	124	143	123	99	91	74	53	84	31	22800
OTHER ROOMS OR COMBINATION	395	40	36	42	49	37	34	24	63	41	29	29200
NOT REPORTED	57	7	4	11	5	2	7	3	10	7	2	29900
NOT REPORTED	224	4	10	15	24	23	24	32	43	31	19	37000
NO HEATING EQUIPMENT	136	4	2	7	7	3	9	10	10	22	60	66400

[1]LIMITED TO 1-FAMILY HOMES ON LESS THAN 10 ACRES AND NO BUSINESS ON PROPERTY.
[2]EXCLUDES ROOM HEATERS WITHOUT FLUE OR VENT, FIREPLACES, STOVES, AND PORTABLE HEATERS.

TABLE A-7. VALUE OF OWNER-OCCUPIED HOUSING UNITS BY FAILURES IN PLUMBING FACILITIES AND EQUIPMENT: 1977--CONTINUED

(NUMBERS IN THOUSANDS. DATA BASED ON SAMPLE, SEE TEXT. FOR MINIMUM BASE FOR DERIVED FIGURES (PERCENT, MEDIAN, ETC.) AND MEANING OF SYMBOLS, SEE TEXT)

UNITED STATES INSIDE STANDARD METROPOLITAN STATISTICAL AREAS	TOTAL	LESS THAN $10,000	$10,000 TO $14,999	$15,000 TO $19,999	$20,000 TO $24,999	$25,000 TO $29,999	$30,000 TO $34,999	$35,000 TO $39,999	$40,000 TO $49,999	$50,000 TO $74,999	$75,000 OR MORE	MEDIAN (DOLLARS)
SPECIFIED OWNER OCCUPIED[1]	26 240	611	880	1 681	1 875	2 473	2 755	2 887	4 321	5 612	3 145	39900
UNITS OCCUPIED 3 MONTHS OR LONGER	25 511	597	863	1 644	1 840	2 406	2 692	2 803	4 194	5 455	3 018	39800
WATER SUPPLY												
WITH PIPED WATER INSIDE STRUCTURE	25 485	581	861	1 642	1 838	2 405	2 690	2 803	4 194	5 454	3 018	39900
NO BREAKDOWNS	24 945	555	843	1 605	1 809	2 363	2 657	2 728	4 096	5 333	2 959	39800
WITH BREAKDOWNS	371	21	14	31	17	26	19	50	68	85	41	41100
UNUSABLE 6 CONSECUTIVE HOURS OR LONGER:												
1 TIME	289	18	9	22	15	21	14	42	48	74	27	40800
2 TIMES	40	2	-	6	2	4	1	5	7	7	6	39900
3 TIMES OR MORE	42	1	5	2	1	1	5	3	12	4	8	43000
NOT REPORTED	-	-	-	-	-	-	-	-	-	-	-	-
DON'T KNOW	29	1	1	-	1	5	2	2	2	9	6	...
NOT REPORTED	140	4	3	7	10	11	11	23	29	27	16	40200
REASON FOR BREAKDOWN:												
PROBLEMS INSIDE BUILDING	68	6	1	6	4	1	2	12	11	17	8	42000
PROBLEMS OUTSIDE BUILDING	297	15	13	24	13	25	17	37	56	65	32	40700
NOT REPORTED	6	-	-	-	-	-	1	1	-	3	1	...
NO PIPED WATER INSIDE STRUCTURE	26	16	1	1	2	1	2	-	-	2	1	...
SEWAGE DISPOSAL												
WITH PUBLIC SEWER, SEPTIC TANK, OR CESSPOOL	25 457	568	857	1 641	1 835	2 404	2 690	2 801	4 192	5 452	3 017	39900
NO BREAKDOWNS	24 883	551	826	1 591	1 789	2 360	2 634	2 739	4 111	5 333	2 949	39900
WITH BREAKDOWNS	313	9	17	30	35	24	31	41	34	62	30	36300
UNUSABLE 6 CONSECUTIVE HOURS OR LONGER:												
1 TIME	244	6	16	22	23	20	28	26	27	49	28	36500
2 TIMES	36	-	-	4	2	2	2	11	6	9	2	39000
3 TIMES OR MORE	30	3	1	5	8	2	2	5	2	3	-	...
NOT REPORTED	2	-	-	-	2	-	-	-	-	-	-	...
DON'T KNOW	10	-	3	3	-	2	-	2	-	-	1	...
NOT REPORTED	251	8	12	16	11	18	25	19	47	58	38	43600
WITH CHEMICAL TOILET, PRIVY, OR OTHER MEANS	53	29	5	3	5	2	2	2	2	3	1	10000-
TYPE OF SEWAGE DISPOSAL												
WITH PUBLIC SEWER	20 422	438	703	1 407	1 489	1 976	2 193	2 230	3 314	4 343	2 329	39500
1 OR MORE BREAKDOWNS	209	6	14	20	27	18	19	28	21	40	16	35100
WITH SEPTIC TANK OR CESSPOOL	5 036	130	154	233	346	428	497	571	878	1 109	688	41800
1 OR MORE BREAKDOWNS	104	3	3	11	8	6	13	13	13	22	14	38800
FLUSH TOILET												
WITH ALL PLUMBING FACILITIES	25 404	551	850	1 632	1 832	2 400	2 684	2 800	4 190	5 450	3 015	39900
WITH ONLY 1 FLUSH TOILET	10 837	480	705	1 300	1 339	1 611	1 516	1 364	1 349	964	206	29900
NO BREAKDOWNS IN FLUSH TOILET	10 494	463	685	1 251	1 296	1 578	1 472	1 315	1 302	931	201	29500
WITH BREAKDOWNS IN FLUSH TOILET	236	14	16	38	34	26	32	32	24	15	4	28000
UNUSABLE 6 CONSECUTIVE HOURS OR LONGER:												
1 TIME	182	11	12	25	27	24	27	23	17	14	1	28200
2 TIMES	27	3	3	6	2	-	2	5	3	1	2	...
3 TIMES	15	-	1	3	3	2	2	3	2	-	-	...
4 TIMES OR MORE	11	-	-	3	1	-	2	2	2	-	2	...
NOT REPORTED	2	-	-	-	2	-	-	-	-	-	-	...
NOT REPORTED	107	2	3	12	10	7	12	16	23	19	3	37300
REASON FOR BREAKDOWN:												
PROBLEMS INSIDE BUILDING	122	9	12	14	15	17	23	16	6	6	4	28200
PROBLEMS OUTSIDE BUILDING	102	5	4	23	16	8	10	13	15	9	-	26800
NOT REPORTED	12	-	-	-	4	2	-	3	3	-	-	...
LACKING SOME OR ALL PLUMBING FACILITIES	107	46	13	12	7	6	8	2	3	5	4	12900
ELECTRIC FUSE BLOWOUTS												
NO FUSE OR SWITCH BLOWOUTS	22 092	549	769	1 435	1 630	2 095	2 312	2 429	3 672	4 636	2 566	39600
WITH FUSE OR SWITCH BLOWOUTS	3 228	47	90	201	199	306	357	351	467	778	413	41300
1 TIME	1 873	27	64	99	112	180	218	204	279	453	238	41200
2 TIMES	655	11	11	43	37	67	78	71	108	144	85	40900
3 TIMES OR MORE	633	6	15	54	45	55	59	66	89	160	84	41900
NOT REPORTED	66	3	-	5	5	3	2	10	10	22	6	44600
DON'T KNOW	90	2	1	3	7	2	12	18	7	20	16	39700
NOT REPORTED	102	-	2	5	4	2	11	4	28	21	24	47700
UNITS OCCUPIED LAST WINTER	23 744	584	835	1 563	1 768	2 292	2 536	2 623	3 861	4 963	2 718	39400
HEATING EQUIPMENT												
WITH HEATING EQUIPMENT	23 619	564	835	1 558	1 762	2 289	2 528	2 613	3 851	4 942	2 658	39300
NO BREAKDOWNS	22 086	562	788	1 454	1 639	2 151	2 337	2 448	3 592	4 640	2 477	39300
WITH BREAKDOWNS	1 353	22	44	97	106	125	170	133	233	271	151	39200
1 TIME	1 013	15	33	76	75	101	121	106	166	204	114	39000
2 TIMES	178	-	5	14	22	7	29	8	29	38	26	41200
3 TIMES	63	2	1	2	1	10	8	6	16	9	8	41000
4 TIMES OR MORE	65	5	3	4	7	6	4	9	11	12	5	36600
NOT REPORTED	34	-	2	2	-	2	7	2	12	7	-	...
NOT REPORTED	180	1	2	7	17	13	20	32	26	31	29	39400
NO HEATING EQUIPMENT	125	-	1	5	6	3	8	10	10	22	60	72300
INSUFFICIENT HEAT												
ADDITIONAL HEAT SOURCE:												
WITH SPECIFIED HEATING EQUIPMENT[2]	22 696	427	679	1 391	1 676	2 183	2 464	2 558	3 784	4 900	2 634	39900
NO ADDITIONAL HEAT SOURCE USED	21 068	357	599	1 253	1 503	2 026	2 309	2 390	3 544	4 625	2 462	40300
USED KITCHEN STOVE, FIREPLACE, OR PORTABLE HEATER	1 535	70	76	131	161	155	143	151	225	262	162	36000
NOT REPORTED	93	1	4	7	12	2	12	17	15	13	9	37400
LACKING SPECIFIED HEATING EQUIPMENT OR NONE	1 049	157	156	172	91	109	72	65	78	64	84	22100

[1]LIMITED TO 1-FAMILY HOMES ON LESS THAN 10 ACRES AND NO BUSINESS ON PROPERTY.
[2]EXCLUDES ROOM HEATERS WITHOUT FLUE OR VENT, FIREPLACES, STOVES, AND PORTABLE HEATERS.

TABLE A-7. VALUE OF OWNER-OCCUPIED HOUSING UNITS BY FAILURES IN PLUMBING FACILITIES AND EQUIPMENT: 1977--CONTINUED

(NUMBERS IN THOUSANDS. DATA BASED ON SAMPLE, SEE TEXT. FOR MINIMUM BASE FOR DERIVED FIGURES (PERCENT, MEDIAN, ETC.) AND MEANING OF SYMBOLS, SEE TEXT)

UNITED STATES INSIDE STANDARD METROPOLITAN STATISTICAL AREAS	TOTAL	LESS THAN $10,000	$10,000 TO $14,999	$15,000 TO $19,999	$20,000 TO $24,999	$25,000 TO $29,999	$30,000 TO $34,999	$35,000 TO $39,999	$40,000 TO $49,999	$50,000 TO $74,999	$75,000 OR MORE	MEDIAN (DOLLARS)
SPECIFIED OWNER OCCUPIED[1]--CONTINUED												
UNITS OCCUPIED LAST WINTER--CONTINUED												
INSUFFICIENT HEAT--CONTINUED												
ROOMS LACKING SPECIFIED HEAT SOURCE:												
WITH SPECIFIED HEATING EQUIPMENT[2]	22 696	427	679	1 391	1 676	2 183	2 464	2 558	3 784	4 900	2 634	39900
NO ROOMS LACKING AIR DUCTS, REGISTERS, RADIATORS, OR HEATERS	18 544	255	429	914	1 206	1 701	2 049	2 130	3 302	4 241	2 315	41800
ROOMS LACKING AIR DUCTS, REGISTERS, RADIATORS, OR HEATERS	3 935	171	244	456	455	464	389	404	443	613	297	32300
1 ROOM	1 278	39	62	91	109	154	138	144	192	211	138	36600
2 ROOMS	963	56	81	127	98	99	107	99	101	116	78	30900
3 ROOMS OR MORE	1 694	75	101	238	248	211	143	161	151	286	80	29400
NOT REPORTED	217	1	6	21	14	18	26	24	38	46	22	39600
LACKING SPECIFIED HEATING EQUIPMENT OR NONE	1 049	157	156	172	91	109	72	65	78	64	84	22100
CLOSURE OF ROOMS:												
WITH HEATING EQUIPMENT	23 619	584	835	1 558	1 762	2 269	2 526	2 613	3 851	4 942	2 658	39300
NO ROOMS CLOSED	22 645	516	771	1 448	1 641	2 182	2 431	2 520	3 728	4 819	2 588	39600
CLOSED CERTAIN ROOMS	832	66	62	107	106	97	79	69	93	96	55	28800
LIVING ROOM ONLY	29	1	5	5	3	7	-	-	3	2	2	...
DINING ROOM ONLY	8	-	-	1	1	2	1	2	-	2	-	...
1 OR MORE BEDROOMS ONLY	514	54	43	69	66	57	56	47	37	59	27	27300
OTHER ROOMS OR COMBINATION	244	8	14	23	34	28	17	17	47	30	25	34200
NOT REPORTED	36	3	-	9	2	2	5	3	6	3	2	...
NOT REPORTED	142	2	2	3	14	10	18	24	30	26	14	39600
NO HEATING EQUIPMENT	125	-	1	5	6	3	8	10	10	22	60	72300

[1]LIMITED TO 1-FAMILY HOMES ON LESS THAN 10 ACRES AND NO BUSINESS ON PROPERTY.
[2]EXCLUDES ROOM HEATERS WITHOUT FLUE OR VENT, FIREPLACES, STOVES, AND PORTABLE HEATERS.

TABLE A-7. VALUE OF OWNER-OCCUPIED HOUSING UNITS BY FAILURES IN PLUMBING FACILITIES AND EQUIPMENT: 1977--CONTINUED

(NUMBERS IN THOUSANDS. DATA BASED ON SAMPLE, SEE TEXT. FOR MINIMUM BASE FOR DERIVED FIGURES (PERCENT, MEDIAN, ETC.) AND MEANING OF SYMBOLS, SEE TEXT)

UNITED STATES INSIDE STANDARD METROPOLITAN STATISTICAL AREAS IN CENTRAL CITIES	TOTAL	LESS THAN $10,000	$10,000 TO $14,999	$15,000 TO $19,999	$20,000 TO $24,999	$25,000 TO $29,999	$30,000 TO $34,999	$35,000 TO $39,999	$40,000 TO $49,999	$50,000 TO $74,999	$75,000 OR MORE	MEDIAN (DOLLARS)
SPECIFIED OWNER OCCUPIED[1]	9 514	354	509	1 016	958	1 112	1 010	1 048	1 279	1 431	798	34000
UNITS OCCUPIED 3 MONTHS OR LONGER	9 258	347	494	990	939	1 081	989	1 020	1 247	1 394	756	33900
WATER SUPPLY												
WITH PIPED WATER INSIDE STRUCTURE	9 256	347	494	990	937	1 081	989	1 020	1 247	1 394	756	33900
NO BREAKDOWNS	9 121	336	484	980	924	1 070	983	1 001	1 227	1 370	746	33900
WITH BREAKDOWNS	85	10	7	7	7	5	5	14	14	12	5	35800
UNUSABLE 6 CONSECUTIVE HOURS OR LONGER:												
1 TIME	69	10	5	5	7	2	5	12	11	12	2	35600
2 TIMES	10	-	-	2	-	4	-	2	2	-	2	...
3 TIMES OR MORE	5	-	2	-	-	-	-	-	2	-	2	...
NOT REPORTED	-	-	-	-	-	-	-	-	-	-	-	-
DON'T KNOW	2	-	-	-	-	-	-	-	-	2	-	...
NOT REPORTED	49	2	3	3	7	5	2	5	6	11	4	36900
REASON FOR BREAKDOWN:												
PROBLEMS INSIDE BUILDING	31	3	-	3	3	-	-	3	5	9	3	...
PROBLEMS OUTSIDE BUILDING	54	6	7	3	3	5	5	10	9	3	2	32100
NOT REPORTED	-	-	-	-	-	-	-	-	-	-	-	-
NO PIPED WATER INSIDE STRUCTURE	2	-	-	-	2	-	-	-	-	-	-	...
SEWAGE DISPOSAL												
WITH PUBLIC SEWER, SEPTIC TANK, OR CESSPOOL	9 256	347	494	990	937	1 081	989	1 020	1 247	1 394	756	33900
NO BREAKDOWNS	9 064	342	475	967	912	1 063	975	1 003	1 229	1 357	742	34000
WITH BREAKDOWNS	106	5	7	17	18	10	8	14	7	19	2	28100
UNUSABLE 6 CONSECUTIVE HOURS OR LONGER:												
1 TIME	81	2	7	15	12	9	6	9	7	14	2	28100
2 TIMES	17	-	-	2	2	2	2	5	-	5	-	...
3 TIMES OR MORE	7	3	-	-	3	-	-	-	-	-	-	...
NOT REPORTED	2	-	-	-	2	-	-	-	-	-	-	...
DON'T KNOW	7	-	2	2	-	2	-	2	-	-	-	...
NOT REPORTED	79	-	10	5	7	7	7	2	12	18	12	42100
WITH CHEMICAL TOILET, PRIVY, OR OTHER MEANS	2	-	-	-	2	-	-	-	-	-	-	...
TYPE OF SEWAGE DISPOSAL												
WITH PUBLIC SEWER	8 812	334	475	975	900	1 038	940	970	1 173	1 311	696	33600
1 OR MORE BREAKDOWNS	101	5	7	17	10	8	6	14	7	17	2	27200
WITH SEPTIC TANK OR CESSPOOL	444	13	19	16	37	43	49	50	73	83	60	39400
1 OR MORE BREAKDOWNS	5	-	-	-	-	2	2	-	-	2	-	...
FLUSH TOILET												
WITH ALL PLUMBING FACILITIES	9 241	342	492	987	937	1 079	988	1 020	1 247	1 394	754	34000
WITH ONLY 1 FLUSH TOILET	4 435	294	397	753	672	675	536	452	336	261	59	25800
NO BREAKDOWNS IN FLUSH TOILET	4 308	284	383	732	658	665	520	432	324	251	59	25700
WITH BREAKDOWNS IN FLUSH TOILET	86	8	10	12	10	9	14	16	3	3	-	26100
UNUSABLE 6 CONSECUTIVE HOURS OR LONGER:												
1 TIME	66	5	7	11	7	9	10	12	2	3	-	27100
2 TIMES	12	3	3	-	2	-	2	2	-	-	-	...
3 TIMES	3	-	-	2	-	-	-	2	-	-	-	...
4 TIMES OR MORE	3	-	-	-	-	-	2	-	2	-	-	...
NOT REPORTED	2	-	-	-	2	-	-	-	-	-	-	...
NOT REPORTED	41	2	3	9	3	2	2	5	9	7	-	35300
REASON FOR BREAKDOWN:												
PROBLEMS INSIDE BUILDING	52	7	8	5	3	5	12	9	-	2	-	27200
PROBLEMS OUTSIDE BUILDING	29	2	2	7	3	3	2	7	2	2	-	...
NOT REPORTED	5	-	-	-	4	-	-	-	2	-	-	...
LACKING SOME OR ALL PLUMBING FACILITIES	16	5	2	3	2	2	2	-	-	-	2	...
ELECTRIC FUSE BLOWOUTS												
NO FUSE OR SWITCH BLOWOUTS	8 084	314	442	858	829	947	832	893	1 106	1 207	657	33900
WITH FUSE OR SWITCH BLOWOUTS	1 115	33	50	127	107	132	148	121	131	180	86	33600
1 TIME	632	20	35	55	66	73	86	69	65	101	58	33800
2 TIMES	235	7	7	33	15	36	34	26	33	30	14	32600
3 TIMES OR MORE	232	5	8	34	24	22	25	24	31	47	12	34500
NOT REPORTED	17	2	-	5	2	2	-	2	2	2	2	...
DON'T KNOW	28	-	-	2	2	2	7	7	-	3	7	...
NOT REPORTED	31	-	2	3	2	-	3	-	11	3	7	...
UNITS OCCUPIED LAST WINTER	8 636	341	484	946	898	1 022	936	959	1 136	1 232	665	33400
HEATING EQUIPMENT												
WITH HEATING EQUIPMENT	8 565	341	484	941	895	1 022	935	955	1 134	1 229	651	33300
NO BREAKDOWNS	8 018	329	459	879	839	951	859	894	1 053	1 158	597	33200
WITH BREAKDOWNS	491	12	23	59	44	62	63	53	74	59	42	33600
1 TIME	369	7	16	44	35	45	47	46	46	49	32	33800
2 TIMES	57	-	4	8	7	5	10	2	10	4	7	32200
3 TIMES	27	-	-	2	-	7	4	2	10	2	2	...
4 TIMES OR MORE	29	5	2	3	2	3	2	4	3	3	2	...
NOT REPORTED	10	-	2	2	-	2	-	-	5	-	-	...
NOT REPORTED	76	-	2	3	12	8	12	8	7	12	11	35500
NO HEATING EQUIPMENT	53	-	-	5	3	-	2	3	2	3	34	75000+
INSUFFICIENT HEAT												
ADDITIONAL HEAT SOURCE:												
WITH SPECIFIED HEATING EQUIPMENT[2]	8 172	269	401	845	853	984	910	935	1 121	1 210	644	34000
NO ADDITIONAL HEAT SOURCE USED	7 569	232	353	770	771	910	857	862	1 063	1 149	604	34400
USED KITCHEN STOVE, FIREPLACE, OR PORTABLE HEATER	570	37	45	73	77	74	48	65	55	56	39	28500
NOT REPORTED	32	-	3	2	5	-	5	8	3	5	1	...
LACKING SPECIFIED HEATING EQUIPMENT OR NONE	466	71	82	101	45	37	27	24	16	22	41	18900

[1]LIMITED TO 1-FAMILY HOMES ON LESS THAN 10 ACRES AND NO BUSINESS ON PROPERTY.
[2]EXCLUDES ROOM HEATERS WITHOUT FLUE OR VENT, FIREPLACES, STOVES, AND PORTABLE HEATERS.

TABLE A-7. VALUE OF OWNER-OCCUPIED HOUSING UNITS BY FAILURES IN PLUMBING FACILITIES AND EQUIPMENT: 1977--CONTINUED

(NUMBERS IN THOUSANDS. DATA BASED ON SAMPLE. SEE TEXT. FOR MINIMUM BASE FOR DERIVED FIGURES (PERCENT, MEDIAN, ETC.) AND MEANING OF SYMBOLS, SEE TEXT)

UNITED STATES INSIDE STANDARD METROPOLITAN STATISTICAL AREAS IN CENTRAL CITIES	TOTAL	LESS THAN $10,000	$10,000 TO $14,999	$15,000 TO $19,999	$20,000 TO $24,999	$25,000 TO $29,999	$30,000 TO $34,999	$35,000 TO $39,999	$40,000 TO $49,999	$50,000 TO $74,999	$75,000 OR MORE	MEDIAN (DOLLARS)
SPECIFIED OWNER OCCUPIED[1]--CONTINUED												
UNITS OCCUPIED LAST WINTER--CONTINUED												
INSUFFICIENT HEAT--CONTINUED												
ROOMS LACKING SPECIFIED HEAT SOURCE:												
WITH SPECIFIED HEATING EQUIPMENT[2]	8 172	269	401	845	853	984	910	935	1 121	1 210	644	34000
NO ROOMS LACKING AIR DUCTS, REGISTERS, RADIATORS, OR HEATERS	6 384	166	257	561	607	762	758	756	962	1 000	555	35500
ROOMS LACKING AIR DUCTS, REGISTERS, RADIATORS, OR HEATERS	1 706	103	139	276	239	214	142	175	138	198	82	27200
1 ROOM	503	26	35	56	59	67	44	56	57	65	36	30900
2 ROOMS	462	37	49	74	47	49	53	52	31	36	31	27300
3 ROOMS OR MORE	742	40	55	145	132	98	45	67	50	94	15	24900
NOT REPORTED	81	-	5	9	7	6	10	3	20	12	7	37100
LACKING SPECIFIED HEATING EQUIPMENT OR NONE	466	71	82	101	45	37	27	24	16	22	41	18900
CLOSURE OF ROOMS:												
WITH HEATING EQUIPMENT	8 585	341	484	941	895	1 022	935	955	1 134	1 229	651	33300
NO ROOMS CLOSED	8 181	303	439	885	834	966	902	915	1 099	1 205	635	33700
CLOSED CERTAIN ROOMS	356	36	43	56	54	51	24	32	30	16	14	23900
LIVING ROOM ONLY	15	-	3	3	2	3	-	-	2	2	-	...
DINING ROOM ONLY	2	-	-	-	-	2	-	-	-	-	-	...
1 OR MORE BEDROOMS ONLY	229	31	30	35	34	29	16	25	12	9	4	22400
OTHER ROOMS OR COMBINATION	94	3	10	15	17	15	6	3	18	3	5	25500
NOT REPORTED	17	2	-	3	2	2	2	3	2	2	-	...
NOT REPORTED	49	2	2	-	7	5	8	8	5	4	3	35300
NO HEATING EQUIPMENT	53	-	-	5	3	-	2	3	2	3	34	75000+

[1]LIMITED TO 1-FAMILY HOMES ON LESS THAN 10 ACRES AND NO BUSINESS ON PROPERTY.
[2]EXCLUDES ROOM HEATERS WITHOUT FLUE OR VENT, FIREPLACES, STOVES, AND PORTABLE HEATERS.

TABLE A-7. VALUE OF OWNER-OCCUPIED HOUSING UNITS BY FAILURES IN PLUMBING FACILITIES AND EQUIPMENT: 1977--CONTINUED

(NUMBERS IN THOUSANDS. DATA BASED ON SAMPLE, SEE TEXT. FOR MINIMUM BASE FOR DERIVED FIGURES (PERCENT, MEDIAN, ETC.) AND MEANING OF SYMBOLS, SEE TEXT)

UNITED STATES - INSIDE STANDARD METROPOLITAN STATISTICAL AREAS NOT IN CENTRAL CITIES	TOTAL	LESS THAN $10,000	$10,000 TO $14,999	$15,000 TO $19,999	$20,000 TO $24,999	$25,000 TO $29,999	$30,000 TO $34,999	$35,000 TO $39,999	$40,000 TO $49,999	$50,000 TO $74,999	$75,000 OR MORE	MEDIAN (DOLLARS)
SPECIFIED OWNER OCCUPIED[1]	16 726	257	371	665	917	1 360	1 745	1 838	3 043	4 182	2 347	44000
UNITS OCCUPIED 3 MONTHS OR LONGER	16 253	250	369	653	901	1 325	1 703	1 782	2 947	4 061	2 263	43900
WATER SUPPLY												
WITH PIPED WATER INSIDE STRUCTURE	16 229	234	367	652	901	1 324	1 701	1 782	2 947	4 059	2 262	43900
NO BREAKDOWNS	15 824	219	360	625	885	1 293	1 675	1 727	2 869	3 964	2 209	43900
WITH BREAKDOWNS	286	11	7	24	11	20	14	37	54	73	36	43500
UNUSABLE 6 CONSECUTIVE HOURS OR LONGER:												
1 TIME	219	8	4	17	9	19	9	30	37	62	25	43900
2 TIMES	30	2	-	4	2	1	1	4	6	7	4	...
3 TIMES OR MORE	37	1	3	2	1	1	5	3	11	4	7	42700
NOT REPORTED	-	-	-	-	-	-	-	-	-	-	-	-
DON'T KNOW	27	1	1	-	1	5	2	2	2	7	6	...
NOT REPORTED	91	2	-	3	4	6	10	17	23	16	11	41800
REASON FOR BREAKDOWN:												
PROBLEMS INSIDE BUILDING	38	2	1	3	1	1	2	9	6	8	5	40900
PROBLEMS OUTSIDE BUILDING	243	9	6	21	10	20	12	27	48	62	30	43600
NOT REPORTED	6	-	-	-	-	-	1	1	-	3	1	...
NO PIPED WATER INSIDE STRUCTURE	24	16	1	1	-	1	2	-	-	2	1	...
SEWAGE DISPOSAL												
WITH PUBLIC SEWER, SEPTIC TANK, OR CESSPOOL	16 201	221	364	650	898	1 323	1 701	1 781	2 945	4 058	2 261	44000
NO BREAKDOWNS	15 819	209	351	625	877	1 298	1 659	1 736	2 882	3 975	2 207	44000
WITH BREAKDOWNS	207	4	10	14	16	14	23	26	26	43	26	39100
UNUSABLE 6 CONSECUTIVE HOURS OR LONGER:												
1 TIME	163	4	9	7	12	11	22	17	20	36	26	40200
2 TIMES	21	-	-	3	-	1	-	6	6	4	2	...
3 TIMES OR MORE	23	-	1	5	5	2	2	5	2	3	-	...
NOT REPORTED	-	-	-	-	-	-	-	-	-	-	-	-
DON'T KNOW	3	-	1	2	-	-	-	-	-	-	1	...
NOT REPORTED	172	8	2	10	5	11	18	17	35	39	26	44100
WITH CHEMICAL TOILET, PRIVY, OR OTHER MEANS	52	29	5	3	3	2	2	2	2	3	1	10000-
TYPE OF SEWAGE DISPOSAL												
WITH PUBLIC SEWER	11 610	104	228	433	589	938	1 253	1 260	2 140	3 032	1 633	44700
1 OR MORE BREAKDOWNS	108	1	7	3	8	10	12	14	15	23	14	39100
WITH SEPTIC TANK OR CESSPOOL	4 591	117	135	218	309	385	448	520	805	1 026	629	42000
1 OR MORE BREAKDOWNS	99	3	3	11	8	4	11	13	13	20	14	39100
FLUSH TOILET												
WITH ALL PLUMBING FACILITIES	16 163	209	358	644	895	1 321	1 696	1 780	2 943	4 056	2 261	44000
WITH ONLY 1 FLUSH TOILET	6 402	186	308	548	667	936	980	911	1 013	703	150	32800
NO BREAKDOWNS IN FLUSH TOILET	6 187	180	302	519	637	914	951	884	978	680	142	32600
WITH BREAKDOWNS IN FLUSH TOILET	149	6	6	25	23	17	19	17	21	11	4	29000
UNUSABLE 6 CONSECUTIVE HOURS OR LONGER:												
1 TIME	116	6	6	15	20	16	17	10	16	11	1	28800
2 TIMES	15	-	-	6	-	-	-	3	3	1	2	...
3 TIMES	11	-	1	2	3	2	2	1	2	-	-	...
4 TIMES OR MORE	7	-	-	3	1	-	-	2	-	-	2	...
NOT REPORTED	-	-	-	-	-	-	-	-	-	-	-	-
NOT REPORTED	66	1	-	3	6	5	10	11	14	12	3	38200
REASON FOR BREAKDOWN:												
PROBLEMS INSIDE BUILDING	70	2	4	9	11	11	11	7	6	4	4	28700
PROBLEMS OUTSIDE BUILDING	73	4	2	16	12	4	8	6	13	7	-	27500
NOT REPORTED	7	-	-	-	-	2	-	3	2	-	-	...
LACKING SOME OR ALL PLUMBING FACILITIES	90	41	11	9	6	4	6	2	3	5	2	11500
ELECTRIC FUSE BLOWOUTS												
NO FUSE OR SWITCH BLOWOUTS	14 008	235	327	577	801	1 148	1 481	1 536	2 566	3 429	1 909	43500
WITH FUSE OR SWITCH BLOWOUTS	2 113	14	39	73	92	173	209	231	356	596	327	46300
1 TIME	1 242	7	29	44	46	107	130	134	213	352	179	45800
2 TIMES	421	4	4	10	22	31	44	45	76	114	72	46700
3 TIMES OR MORE	401	1	6	20	21	33	34	42	59	113	72	47300
NOT REPORTED	49	1	-	-	3	2	2	9	8	20	4	49400
DON'T KNOW	61	2	1	2	6	1	5	12	7	16	10	43700
NOT REPORTED	71	-	1	2	2	2	8	4	17	17	17	49400
UNITS OCCUPIED LAST WINTER	15,106	244	352	617	869	1 271	1 600	1 664	2 725	3 731	2 033	43400
HEATING EQUIPMENT												
WITH HEATING EQUIPMENT	15 033	244	351	617	867	1 267	1 593	1 657	2 717	3 713	2 007	43400
NO BREAKDOWNS	14 068	233	329	575	800	1 200	1 478	1 554	2 539	3 481	1 880	43400
WITH BREAKDOWNS	862	10	21	38	62	63	107	80	159	213	109	43100
1 TIME	644	8	17	32	40	55	74	61	121	155	82	42900
2 TIMES	122	-	1	5	16	2	19	7	19	34	19	45900
3 TIMES	36	2	1	-	1	4	4	5	6	7	7	...
4 TIMES OR MORE	36	-	2	1	6	2	2	5	7	9	2	...
NOT REPORTED	24	-	-	-	-	-	7	2	7	7	-	...
NOT REPORTED	103	1	1	4	8	5	8	24	19	19	18	42000
NO HEATING EQUIPMENT	73	-	1	-	2	3	7	7	8	18	26	61300
INSUFFICIENT HEAT												
ADDITIONAL HEAT SOURCE:												
WITH SPECIFIED HEATING EQUIPMENT[2]	14 523	158	278	547	823	1 199	1 554	1 623	2 663	3 689	1 989	44100
NO ADDITIONAL HEAT SOURCE USED	13 499	125	246	483	732	1 116	1 452	1 528	2 482	3 476	1 858	44300
USED KITCHEN STOVE, FIREPLACE, OR PORTABLE HEATER	964	32	31	58	84	81	95	85	170	205	123	40900
NOT REPORTED	61	1	1	6	7	2	7	10	12	8	0	38600
LACKING SPECIFIED HEATING EQUIPMENT OR NONE	582	86	74	71	46	72	46	41	62	42	44	26000

[1]LIMITED TO 1-FAMILY HOMES ON LESS THAN 10 ACRES AND NO BUSINESS ON PROPERTY.
[2]EXCLUDES ROOM HEATERS WITHOUT FLUE OR VENT, FIREPLACES, STOVES, AND PORTABLE HEATERS.

TABLE A-7. VALUE OF OWNER-OCCUPIED HOUSING UNITS BY FAILURES IN PLUMBING FACILITIES AND EQUIPMENT: 1977--CONTINUED

(NUMBERS IN THOUSANDS. DATA BASED ON SAMPLE, SEE TEXT. FOR MINIMUM BASE FOR DERIVED FIGURES (PERCENT, MEDIAN, ETC.) AND MEANING OF SYMBOLS, SEE TEXT)

UNITED STATES INSIDE STANDARD METROPOLITAN STATISTICAL AREAS NOT IN CENTRAL CITIES	TOTAL	LESS THAN $10,000	$10,000 TO $14,999	$15,000 TO $19,999	$20,000 TO $24,999	$25,000 TO $29,999	$30,000 TO $34,999	$35,000 TO $39,999	$40,000 TO $49,999	$50,000 TO $74,999	$75,000 OR MORE	MEDIAN (DOLLARS)
SPECIFIED OWNER OCCUPIED[1]--CONTINUED												
UNITS OCCUPIED LAST WINTER--CONTINUED												
INSUFFICIENT HEAT--CONTINUED												
ROOMS LACKING SPECIFIED HEAT SOURCE:												
WITH SPECIFIED HEATING EQUIPMENT[2]	14 523	158	278	547	823	1 199	1 554	1 623	2 663	3 689	1 989	44100
NO ROOMS LACKING AIR DUCTS, REGISTERS, RADIATORS, OR HEATERS	12 159	89	173	354	599	939	1 291	1 374	2 340	3 241	1 759	45400
ROOMS LACKING AIR DUCTS, REGISTERS, RADIATORS, OR HEATERS	2 229	68	104	180	216	250	247	229	305	415	214	36100
1 ROOM	775	14	26	35	50	87	94	88	134	145	102	39700
2 ROOMS	501	19	32	52	50	50	55	47	71	78	47	34300
3 ROOMS OR MORE	953	35	46	94	116	113	98	94	100	192	65	33700
NOT REPORTED	135	1	1	12	7	10	16	21	18	34	18	40000
LACKING SPECIFIED HEATING EQUIPMENT OR NONE	582	86	74	71	46	72	46	41	62	42	44	26000
CLOSURE OF ROOMS:												
WITH HEATING EQUIPMENT	15 033	244	351	617	867	1 267	1 593	1 657	2 717	3 713	2 007	43400
NO ROOMS CLOSED	14 464	213	332	563	807	1 216	1 530	1 605	2 629	3 615	1 953	43700
CLOSED CERTAIN ROOMS	475	30	19	51	52	46	54	37	63	81	42	33600
LIVING ROOM ONLY	14	1	2	1	2	4	-	-	2	-	2	...
DINING ROOM ONLY	6	-	-	1	1	-	1	2	-	2	-	...
1 OR MORE BEDROOMS ONLY	285	23	13	34	32	29	40	21	25	51	18	31600
OTHER ROOMS OR COMBINATION	151	5	4	9	17	13	11	14	33	26	19	40900
NOT REPORTED	19	1	-	6	1	1	3	-	4	2	2	...
NOT REPORTED	94	-	-	3	7	5	9	15	25	18	11	42800
NO HEATING EQUIPMENT	73	-	1	-	2	3	7	7	8	18	26	61300

[1]LIMITED TO 1-FAMILY HOMES ON LESS THAN 10 ACRES AND NO BUSINESS ON PROPERTY.
[2]EXCLUDES ROOM HEATERS WITHOUT FLUE OR VENT, FIREPLACES, STOVES, AND PORTABLE HEATERS.

TABLE A-7. VALUE OF OWNER-OCCUPIED HOUSING UNITS BY FAILURES IN PLUMBING FACILITIES AND EQUIPMENT: 1977--CONTINUED

(NUMBERS IN THOUSANDS. DATA BASED ON SAMPLE, SEE TEXT. - FOR MINIMUM BASE FOR DERIVED FIGURES (PERCENT, MEDIAN, ETC.) AND MEANING OF SYMBOLS, SEE TEXT)

UNITED STATES OUTSIDE STANDARD METROPOLITAN STATISTICAL AREAS	TOTAL	LESS THAN $10,000	$10,000 TO $14,999	$15,000 TO $19,999	$20,000 TO $24,999	$25,000 TO $29,999	$30,000 TO $34,999	$35,000 TO $39,999	$40,000 TO $49,999	$50,000 TO $74,999	$75,000 OR MORE	MEDIAN (DOLLARS)
SPECIFIED OWNER OCCUPIED[1]	12 514	904	1 014	1 368	1 402	1 453	1 355	1 291	1 623	1 597	508	30400
UNITS OCCUPIED 3 MONTHS OR LONGER	12 082	884	997	1 331	1 362	1 400	1 303	1 231	1 572	1 520	480	30300
WATER SUPPLY												
WITH PIPED WATER INSIDE STRUCTURE	11 971	815	988	1 326	1 347	1 398	1 300	1 229	1 571	1 520	478	30400
NO BREAKDOWNS	11 526	769	945	1 276	1 304	1 351	1 259	1 173	1 520	1 460	468	30500
WITH BREAKDOWNS	344	41	36	39	37	31	29	42	40	41	9	28100
UNUSABLE 6 CONSECUTIVE HOURS OR LONGER:												
1 TIME	252	32	25	33	26	24	21	31	21	33	6	27100
2 TIMES	43	5	3	2	2	2	5	4	14	5	1	38400
3 TIMES OR MORE	49	5	8	5	8	5	2	7	5	3	2	24600
NOT REPORTED	-	-	-	-	-	-	-	-	-	-	-	-
DON'T KNOW	22	-	-	4	-	4	2	5	4	3	-	...
NOT REPORTED	79	5	6	7	6	12	9	10	6	16	1	31700
REASON FOR BREAKDOWN:												
PROBLEMS INSIDE BUILDING	46	4	4	9	4	4	6	7	2	6	-	27300
PROBLEMS OUTSIDE BUILDING	284	36	32	28	30	25	22	33	35	34	9	28200
NOT REPORTED	15	2	1	2	2	2	1	2	3	1	-	...
NO PIPED WATER INSIDE STRUCTURE	111	69	9	5	16	2	4	2	2	-	2	10000-
SEWAGE DISPOSAL												
WITH PUBLIC SEWER, SEPTIC TANK, OR CESSPOOL	11 880	763	974	1 322	1 342	1 392	1 296	1 228	1 567	1 517	478	30600
NO BREAKDOWNS	11 568	735	940	1 283	1 312	1 352	1 269	1 193	1 537	1 482	465	30600
WITH BREAKDOWNS	160	10	19	18	17	16	17	22	23	13	6	30100
UNUSABLE 6 CONSECUTIVE HOURS OR LONGER:												
1 TIME	126	7	17	15	13	15	14	13	16	10	5	28400
2 TIMES	17	1	2	-	3	-	2	3	4	1	2	...
3 TIMES OR MORE	15	2	-	3	1	1	1	4	3	2	-	...
NOT REPORTED	2	-	-	-	-	-	-	2	-	-	-	...
DON'T KNOW	3	1	1	-	-	1	-	-	-	-	1	...
NOT REPORTED	149	18	14	20	13	24	10	14	8	22	6	26900
WITH CHEMICAL TOILET, PRIVY, OR OTHER MEANS	203	121	23	9	20	8	7	3	5	3	2	10000-
TYPE OF SEWAGE DISPOSAL												
WITH PUBLIC SEWER	6 714	387	546	798	830	825	740	703	869	780	235	29600
1 OR MORE BREAKDOWNS	73	3	6	8	11	8	7	16	6	4	3	30300
WITH SEPTIC TANK OR CESSPOOL	5 166	376	427	524	512	567	556	525	698	737	243	31600
1 OR MORE BREAKDOWNS	87	6	13	10	6	8	10	6	16	8	3	29900
FLUSH TOILET												
WITH ALL PLUMBING FACILITIES	11 779	713	960	1 312	1 333	1 386	1 293	1 227	1 563	1 515	478	30700
WITH ONLY 1 FLUSH TOILET	6 722	676	867	1 117	1 010	944	718	554	496	288	52	23500
NO BREAKDOWNS IN FLUSH TOILET	6 469	638	822	1 064	983	919	703	537	478	276	46	23600
WITH BREAKDOWNS IN FLUSH TOILET	181	30	35	39	26	13	13	10	12	2	1	18300
UNUSABLE 6 CONSECUTIVE HOURS OR LONGER:												
1 TIME	149	22	29	33	22	13	11	8	8	2	1	18600
2 TIMES	17	3	5	2	2	-	2	-	4	-	-	...
3 TIMES	6	2	-	3	2	-	-	-	-	-	-	...
4 TIMES OR MORE	9	3	1	1	2	-	-	2	-	1	-	...
NOT REPORTED	-	-	-	-	-	-	-	-	-	-	-	-
NOT REPORTED	71	8	10	14	1	12	2	7	5	9	2	26300
REASON FOR BREAKDOWN:												
PROBLEMS INSIDE BUILDING	78	17	15	12	9	5	8	6	5	2	-	17800
PROBLEMS OUTSIDE BUILDING	96	10	18	26	17	9	4	3	6	1	1	18800
NOT REPORTED	6	2	2	1	-	-	1	-	1	-	-	...
LACKING SOME OR ALL PLUMBING FACILITIES	304	171	37	19	29	15	10	5	10	6	2	10000-
ELECTRIC FUSE BLOWOUTS												
NO FUSE OR SWITCH BLOWOUTS	10 574	784	886	1 186	1 197	1 230	1 138	1 073	1 367	1 297	417	30000
WITH FUSE OR SWITCH BLOWOUTS	1 379	95	97	127	147	164	155	138	191	207	58	31900
1 TIME	891	55	61	85	102	113	101	87	121	127	38	31500
2 TIMES	233	21	18	21	22	25	32	23	32	35	3	31300
3 TIMES OR MORE	231	18	17	21	19	24	19	25	35	34	14	34300
NOT REPORTED	24	1	2	-	4	2	2	3	2	6	2	...
DON'T KNOW	43	3	2	5	8	-	5	8	8	3	2	34200
NOT REPORTED	86	2	12	13	10	6	5	13	6	13	4	29400
UNITS OCCUPIED LAST WINTER	11 239	849	946	1 256	1 286	1 299	1 205	1 136	1 419	1 406	437	29900
HEATING EQUIPMENT												
WITH HEATING EQUIPMENT	11 229	845	944	1 253	1 265	1 299	1 204	1 136	1 419	1 406	437	30000
NO BREAKDOWNS	10 505	778	891	1 173	1 226	1 215	1 112	1 063	1 325	1 316	406	29900
WITH BREAKDOWNS	608	55	42	68	49	73	83	60	81	76	23	31100
1 TIME	447	43	27	55	35	54	56	49	55	56	16	30800
2 TIMES	87	7	5	5	9	11	13	8	12	12	5	32100
3 TIMES	32	2	5	3	2	2	4	3	9	2	-	...
4 TIMES OR MORE	28	3	4	4	2	4	3	-	3	5	1	...
NOT REPORTED	14	-	-	-	1	2	7	-	1	1	1	...
NOT REPORTED	115	12	12	13	9	11	9	13	13	13	8	29900
NO HEATING EQUIPMENT	10	4	2	2	2	-	1	-	-	-	-	...
INSUFFICIENT HEAT												
ADDITIONAL HEAT SOURCE:												
WITH SPECIFIED HEATING EQUIPMENT[2]	9 943	465	717	1 062	1 146	1 195	1 131	1 094	1 356	1 348	429	31700
NO ADDITIONAL HEAT SOURCE USED	9 043	390	609	950	1 028	1 093	1 052	1 013	1 262	1 253	392	32100
USED KITCHEN STOVE, FIREPLACE, OR PORTABLE HEATER	823	71	99	105	109	93	74	68	85	88	32	26500
NOT REPORTED	77	4	8	6	9	9	5	13	9	8	5	32000
LACKING SPECIFIED HEATING EQUIPMENT OR NONE	1 296	383	229	194	141	105	73	42	63	57	8	15900

[1]LIMITED TO 1-FAMILY HOMES ON LESS THAN 10 ACRES AND NO BUSINESS ON PROPERTY.
[2]EXCLUDES ROOM HEATERS WITHOUT FLUE OR VENT, FIREPLACES, STOVES, AND PORTABLE HEATERS.

TABLE A-7. VALUE OF OWNER-OCCUPIED HOUSING UNITS BY FAILURES IN PLUMBING FACILITIES AND EQUIPMENT: 1977--CONTINUED

(NUMBERS IN THOUSANDS. DATA BASED ON SAMPLE, SEE TEXT. FOR MINIMUM BASE FOR DERIVED FIGURES (PERCENT, MEDIAN, ETC.) AND MEANING OF SYMBOLS, SEE TEXT)

UNITED STATES OUTSIDE STANDARD METROPOLITAN STATISTICAL AREAS	TOTAL	LESS THAN $10,000	$10,000 TO $14,999	$15,000 TO $19,999	$20,000 TO $24,999	$25,000 TO $29,999	$30,000 TO $34,999	$35,000 TO $39,999	$40,000 TO $49,999	$50,000 TO $74,999	$75,000 OR MORE	MEDIAN (DOLLARS)
SPECIFIED OWNER OCCUPIED[1]--CONTINUED												
UNITS OCCUPIED LAST WINTER--CONTINUED												
INSUFFICIENT HEAT--CONTINUED												
ROOMS LACKING SPECIFIED HEAT SOURCE:												
WITH SPECIFIED HEATING EQUIPMENT[2]	9 943	465	717	1 062	1 146	1 195	1 131	1 094	1 356	1 348	429	31700
NO ROOMS LACKING AIR DUCTS, REGISTERS, RADIATORS, OR HEATERS	7 168	151	315	561	736	865	887	886	1 167	1 201	399	35400
ROOMS LACKING AIR DUCTS, REGISTERS, RADIATORS, OR HEATERS	2 687	309	392	493	402	324	237	194	175	133	29	21900
1 ROOM	699	54	79	100	88	79	79	58	86	63	12	26800
2 ROOMS	668	101	107	124	101	66	54	52	31	24	8	20100
3 ROOMS OR MORE	1 320	154	206	269	213	178	104	83	58	46	9	20700
NOT REPORTED	88	5	9	9	8	6	7	14	14	15	1	35000
LACKING SPECIFIED HEATING EQUIPMENT OR NONE	1 296	363	229	194	141	105	73	42	63	57	8	15900
CLOSURE OF ROOMS:												
WITH HEATING EQUIPMENT	11 229	845	944	1 253	1 285	1 299	1 204	1 136	1 419	1 406	437	30000
NO ROOMS CLOSED	10 490	705	822	1 144	1 200	1 234	1 142	1 091	1 369	1 360	424	30600
CLOSED CERTAIN ROOMS	657	138	114	98	76	53	55	37	38	41	8	18900
LIVING ROOM ONLY	24	7	6	2	1	2	-	2	2	2	-	...
DINING ROOM ONLY	5	-	1	2	-	1	1	1	-	-	-	...
1 OR MORE BEDROOMS ONLY	456	95	81	74	57	41	36	27	16	24	4	18500
OTHER ROOMS OR COMBINATION	151	32	22	18	15	8	17	7	16	11	4	21000
NOT REPORTED	22	4	4	2	2	-	2	-	4	4	-	...
NOT REPORTED	81	2	9	12	9	13	6	8	13	5	3	28500
NO HEATING EQUIPMENT	10	4	2	2	2	-	1	-	-	-	-	...

[1]LIMITED TO 1-FAMILY HOMES ON LESS THAN 10 ACRES AND NO BUSINESS ON PROPERTY.
[2]EXCLUDES ROOM HEATERS WITHOUT FLUE OR VENT, FIREPLACES, STOVES, AND PORTABLE HEATERS.

TABLE A-8. VALUE OF OWNER-OCCUPIED HOUSING UNITS BY SELECTED NEIGHBORHOOD CHARACTERISTICS: 1977

(NUMBERS IN THOUSANDS. DATA BASED ON SAMPLE, SEE TEXT. FOR MINIMUM-BASE FOR DERIVED FIGURES (PERCENT, MEDIAN, ETC.) AND MEANING OF SYMBOLS, SEE TEXT)

UNITED STATES TOTAL	TOTAL	LESS THAN $10,000	$10,000 TO $14,999	$15,000 TO $19,999	$20,000 TO $24,999	$25,000 TO $29,999	$30,000 TO $34,999	$35,000 TO $39,999	$40,000 TO $49,999	$50,000 TO $74,999	$75,000 OR MORE	MEDIAN (DOLLARS)
SPECIFIED OWNER OCCUPIED[1]	38 754	1 515	1 894	3 049	3 277	3 925	4 111	4 178	5 944	7 210	3 652	36900
NEIGHBORHOOD CONDITIONS												
NO STREET OR HIGHWAY NOISE	27 244	968	1 244	2 011	2 150	2 603	2 792	2 997	4 274	5 340	2 864	38100
WITH STREET OR HIGHWAY NOISE	11 427	539	649	1 026	1 122	1 314	1 315	1 172	1 652	1 856	782	34000
DOES NOT BOTHER	4 586	258	276	455	435	514	528	458	603	743	315	33400
BOTHERS A LITTLE	4 886	173	257	400	479	581	571	494	750	827	354	34800
BOTHERS VERY MUCH	1 442	75	88	116	148	155	175	163	215	208	99	34000
BOTHERS SO MUCH WOULD LIKE TO MOVE	462	28	28	52	58	60	41	50	81	71	13	31800
NOT REPORTED	31	5	-	2	2	3	-	7	4	6	2	...
NOT REPORTED	83	7	2	12	6	8	3	8	18	13	6	37300
NO AIRPLANE TRAFFIC NOISE	31 945	1 323	1 644	2 604	2 748	3 297	3 337	3 423	4 801	5 814	2 954	36500
WITH AIRPLANE TRAFFIC NOISE	6 690	181	243	434	519	615	763	744	1 121	1 376	693	39000
DOES NOT BOTHER	3 543	107	151	235	272	335	415	418	576	698	335	38100
BOTHERS A LITTLE	2 234	51	64	138	148	190	257	237	370	512	267	40900
BOTHERS VERY MUCH	719	16	19	51	74	72	70	73	136	137	71	39000
BOTHERS SO MUCH WOULD LIKE TO MOVE	118	4	7	5	20	13	12	9	19	21	9	34500
NOT REPORTED	77	3	2	5	7	6	7	8	19	8	11	40200
NOT REPORTED	119	11	6	11	10	13	10	10	22	19	5	33600
NO HEAVY TRAFFIC	28 419	933	1 195	1 965	2 187	2 752	2 998	3 067	4 505	5 730	3 087	38600
WITH HEAVY TRAFFIC	10 223	573	696	1 071	1 081	1 160	1 109	1 099	1 417	1 458	561	32400
DOES NOT BOTHER	4 597	356	360	549	511	514	480	469	585	574	199	30100
BOTHERS A LITTLE	3 549	127	234	342	356	411	385	393	516	553	230	33900
BOTHERS VERY MUCH	1 636	69	87	134	163	170	206	183	240	267	117	34700
BOTHERS SO MUCH WOULD LIKE TO MOVE	381	17	13	41	44	57	33	41	66	56	12	32800
NOT REPORTED	59	3	2	4	7	7	5	11	10	7	2	35400
NOT REPORTED	112	9	3	13	9	13	3	12	22	22	5	37300
NO STREETS IN NEED OF REPAIR	31 557	1 089	1 396	2 340	2 549	3 093	3 335	3 455	4 976	6 132	3 191	37900
WITH STREETS IN NEED OF REPAIR	7 084	415	496	696	722	821	771	711	946	1 051	454	32500
DOES NOT BOTHER	1 620	117	128	151	170	187	173	145	209	232	109	31600
BOTHERS A LITTLE	2 766	139	187	279	278	330	322	298	352	409	171	32600
BOTHERS VERY MUCH	2 424	138	157	237	244	264	249	247	355	370	164	33500
BOTHERS SO MUCH WOULD LIKE TO MOVE	206	20	20	18	26	34	20	16	23	23	6	27800
NOT REPORTED	67	1	3	11	3	7	8	6	7	17	4	34900
NOT REPORTED	113	11	2	12	7	11	4	11	21	27	8	39500
NO ROADS IMPASSABLE	33 953	1 246	1 595	2 591	2 848	3 383	3 574	3 668	5 254	6 465	3 329	37400
WITH ROADS IMPASSABLE	4 640	257	293	447	418	529	529	497	650	715	305	33500
DOES NOT BOTHER	1 283	82	71	137	132	144	178	136	140	175	87	32100
BOTHERS A LITTLE	1 669	83	105	151	135	188	199	181	239	286	102	34300
BOTHERS VERY MUCH	1 485	78	98	145	130	162	135	163	244	229	103	34800
BOTHERS SO MUCH WOULD LIKE TO MOVE	168	9	17	11	20	28	17	10	27	21	6	29700
NOT REPORTED	34	5	2	4	-	6	-	7	-	4	7	...
NOT REPORTED	161	13	5	11	11	13	7	12	41	30	18	41900
NO OCCUPIED HOUSING IN RUNDOWN CONDITION	34 905	1 255	1 604	2 573	2 857	3 449	3 728	3 805	5 477	6 713	3 445	37600
WITH OCCUPIED HOUSING IN RUNDOWN CONDITION	3 696	246	283	457	408	460	369	360	439	473	200	29900
DOES NOT BOTHER	969	115	91	138	124	124	73	74	101	89	40	25600
BOTHERS A LITTLE	1 283	70	95	147	127	161	136	147	159	178	62	31500
BOTHERS VERY MUCH	1 172	49	65	131	128	144	131	118	145	181	79	32600
BOTHERS SO MUCH WOULD LIKE TO MOVE	228	9	30	32	27	27	23	18	31	19	13	28100
NOT REPORTED	43	2	1	9	2	3	7	3	3	6	7	33600
NOT REPORTED	153	14	7	18	13	17	14	13	28	23	7	32700
NO COMMERCIAL OR NONRESIDENTIAL ACTIVITIES	32 974	1 196	1 480	2 393	2 594	3 246	3 476	3 587	5 247	6 416	3 339	37900
WITH COMMERCIAL OR NONRESIDENTIAL ACTIVITIES	5 642	307	407	642	671	666	624	579	672	770	301	31000
DOES NOT BOTHER	4 275	252	327	495	528	511	456	446	502	543	216	30300
BOTHERS A LITTLE	752	27	42	80	85	76	90	72	106	119	56	33700
BOTHERS VERY MUCH	410	23	29	39	34	43	56	46	39	80	22	33300
BOTHERS SO MUCH WOULD LIKE TO MOVE	138	4	8	12	14	27	12	15	17	25	3	31400
NOT REPORTED	66	2	2	16	10	8	10	1	9	4	4	27100
NOT REPORTED	138	12	6	13	12	13	11	11	24	23	12	35700
NO ODORS, SMOKE, OR GAS	35 327	1 355	1 664	2 739	2 954	3 479	3 747	3 812	5 463	6 643	3 471	37300
WITH ODORS, SMOKE, OR GAS	3 317	144	228	299	314	432	361	353	460	549	176	33300
DOES NOT BOTHER	722	34	47	60	74	86	83	89	118	94	31	33600
BOTHERS A LITTLE	1 361	43	89	113	138	151	146	152	192	255	80	35000
BOTHERS VERY MUCH	971	54	70	91	83	145	103	101	114	157	53	32100
BOTHERS SO MUCH WOULD LIKE TO MOVE	202	9	20	30	14	39	21	8	27	27	5	28500
NOT REPORTED	62	4	2	4	5	11	7	2	8	11	8	33500
NOT REPORTED	110	16	2	11	9	14	2	13	21	17	5	35300
ADEQUATE STREET LIGHTS	28 035	1 114	1 448	2 311	2 476	2 898	2 989	3 040	4 192	5 075	2 492	36300
INADEQUATE STREET LIGHTS	10 525	386	438	713	785	1 008	1 105	1 115	1 723	2 107	1 145	38700
DOES NOT BOTHER	5 238	245	247	357	378	486	540	549	804	1 036	595	38300
BOTHERS A LITTLE	3 012	69	96	172	223	284	331	309	533	655	342	40400
BOTHERS VERY MUCH	2 059	58	79	160	162	216	219	243	342	386	194	37800
BOTHERS SO MUCH WOULD LIKE TO MOVE	107	8	7	11	18	17	4	8	19	11	4	28000
NOT REPORTED	109	6	10	12	4	6	10	8	24	19	10	39600
NOT REPORTED	195	15	8	25	16	19	17	22	30	27	15	34000
NO NEIGHBORHOOD CRIME	32 749	1 317	1 626	2 553	2 780	3 308	3 487	3 529	5 079	6 070	3 002	36800
WITH NEIGHBORHOOD CRIME	5 822	186	262	479	483	601	610	625	836	1 103	638	37300
DOES NOT BOTHER	802	37	42	79	80	72	76	97	118	120	79	35700
BOTHERS A LITTLE	2 133	62	71	156	153	210	240	219	327	457	238	39000
BOTHERS VERY MUCH	2 401	55	117	194	196	248	236	267	333	461	294	37900
BOTHERS SO MUCH WOULD LIKE TO MOVE	424	29	30	43	49	61	52	39	46	57	17	29900
NOT REPORTED	62	2	2	7	4	8	6	3	12	8	9	38300
NOT REPORTED	183	13	6	17	15	17	14	23	29	37	12	37200
NO TRASH, LITTER, OR JUNK	32 908	1 176	1 491	2 406	2 631	3 237	3 507	3 595	5 179	6 395	3 291	37800
WITH TRASH, LITTER, OR JUNK	5 715	331	394	631	635	666	600	570	739	800	349	31700
DOES NOT BOTHER	878	86	81	112	93	85	90	83	116	100	32	29000
BOTHERS A LITTLE	2 096	113	136	207	233	242	199	211	271	329	155	32900
BOTHERS VERY MUCH	2 425	118	144	273	271	295	275	250	318	343	139	32000
BOTHERS SO MUCH WOULD LIKE TO MOVE	270	12	29	34	33	38	29	26	33	23	14	28700
NOT REPORTED	45	2	5	6	5	6	6	1	1	6	8	28800
NOT REPORTED	131	8	8	12	11	22	4	12	26	15	13	35200

[1]LIMITED TO 1-FAMILY HOMES ON LESS THAN 10 ACRES AND NO BUSINESS ON PROPERTY.

TABLE A-8. VALUE OF OWNER-OCCUPIED HOUSING UNITS BY SELECTED NEIGHBORHOOD CHARACTERISTICS: 1977--CONTINUED

(NUMBERS IN THOUSANDS. DATA BASED ON SAMPLE, SEE TEXT. FOR MINIMUM BASE FOR DERIVED FIGURES (PERCENT, MEDIAN, ETC.) AND MEANING OF SYMBOLS, SEE TEXT)

UNITED STATES TOTAL	TOTAL	LESS THAN $10,000	$10,000 TO $14,999	$15,000 TO $19,999	$20,000 TO $24,999	$25,000 TO $29,999	$30,000 TO $34,999	$35,000 TO $39,999	$40,000 TO $49,999	$50,000 TO $74,999	$75,000 OR MORE	MEDIAN (DOLLARS)
SPECIFIED OWNER OCCUPIED[1]--CONTINUED												
NEIGHBORHOOD CONDITIONS--CONTINUED												
NO BOARDED UP OR ABANDONED STRUCTURES	36 617	1 286	1 671	2 758	3 004	3 681	3 883	4 004	5 730	7 013	3 588	37500
WITH BOARDED UP OR ABANDONED STRUCTURES	2 027	219	215	279	262	231	223	167	193	181	56	25800
DOES NOT BOTHER	794	120	84	101	101	83	86	65	60	78	17	24600
BOTHERS A LITTLE	555	57	57	83	66	68	55	46	59	45	19	26100
BOTHERS VERY MUCH	543	33	54	76	83	61	66	44	65	49	13	27100
BOTHERS SO MUCH WOULD LIKE TO MOVE	104	9	15	16	11	14	12	8	8	10	2	25600
NOT REPORTED	30	-	5	3	2	5	3	4	2	-	0	...
NOT REPORTED	110	10	8	12	12	13	5	6	22	16	8	31700
NEIGHBORHOOD CONDITIONS AND WISH TO MOVE[2]												
NO BOTHERSOME NEIGHBORHOOD CONDITIONS	9 899	297	401	640	743	889	977	1 058	1 641	2 122	1 131	39700
WITH BOTHERSOME NEIGHBORHOOD CONDITIONS	28 787	1 211	1 491	2 402	2 529	3 028	3 132	3 114	4 286	5 076	2 516	36600
HOUSEHOLD WOULD NOT LIKE TO MOVE	27 146	1 123	1 370	2 229	2 338	2 819	2 974	2 969	4 049	4 842	2 432	36200
HOUSEHOLD WOULD LIKE TO MOVE	1 532	81	116	163	186	195	154	138	220	213	66	30800
NOT REPORTED	110	7	6	10	5	13	4	7	19	21	18	41800
NOT REPORTED	67	7	2	7	5	8	2	6	15	11	5	38000
NEIGHBORHOOD SERVICES												
SATISFACTORY PUBLIC TRANSPORTATION	19 893	871	1 086	1 827	1 836	2 052	2 117	2 212	2 832	3 410	1 650	35400
UNSATISFACTORY PUBLIC TRANSPORTATION	15 432	587	713	1 034	1 211	1 545	1 613	1 581	2 543	3 065	1 539	38200
DOES NOT BOTHER	10 767	408	527	775	922	1 150	1 113	1 086	1 764	2 011	1 012	37200
BOTHERS A LITTLE	2 808	93	103	151	175	256	278	309	461	649	332	40800
BOTHERS VERY MUCH	1 513	69	67	88	96	111	177	145	250	334	170	40100
BOTHERS SO MUCH WOULD LIKE TO MOVE	113	5	9	3	6	6	12	14	29	20	8	40400
NOT REPORTED	232	12	8	17	11	22	33	27	34	51	17	37500
DON'T KNOW	3 301	45	92	178	212	309	373	376	544	717	454	41200
NOT REPORTED	128	12	2	10	19	18	7	8	25	18	10	32600
SATISFACTORY SCHOOLS	32 939	1 246	1 588	2 614	2 737	3 343	3 540	3 569	5 085	6 170	3 047	37000
UNSATISFACTORY SCHOOLS	1 858	81	66	123	135	172	186	180	304	367	225	39100
DOES NOT BOTHER	279	34	23	18	27	20	26	26	49	31	25	33300
BOTHERS A LITTLE	308	19	12	29	20	31	25	26	45	63	37	38300
BOTHERS VERY MUCH	971	21	40	60	72	85	102	100	153	207	130	40300
BOTHERS SO MUCH WOULD LIKE TO MOVE	254	5	10	12	12	32	23	26	52	58	25	41500
NOT REPORTED	47	2	2	4	3	4	9	2	6	7	8	35000
DON'T KNOW	3 863	180	213	300	396	402	380	421	536	661	374	35700
NOT REPORTED	95	9	7	11	9	8	5	7	20	12	6	32500
SATISFACTORY SHOPPING	33 565	1 218	1 523	2 580	2 779	3 369	3 592	3 719	5 209	6 384	3 192	37300
UNSATISFACTORY SHOPPING	5 005	285	359	454	473	539	502	445	701	799	447	33900
DOES NOT BOTHER	2 581	158	189	227	259	279	234	246	357	392	242	33800
BOTHERS A LITTLE	1 448	72	82	131	118	143	164	110	214	266	128	35600
BOTHERS VERY MUCH	822	41	62	79	87	95	91	79	114	106	68	32600
BOTHERS SO MUCH WOULD LIKE TO MOVE	81	9	20	9	5	11	3	6	7	9	2	22200
NOT REPORTED	74	4	7	9	5	11	11	4	9	6	8	30600
DON'T KNOW	66	3	5	6	12	4	11	3	9	6	8	31400
NOT REPORTED	118	9	6	8	14	13	6	11	25	20	6	36300
SATISFACTORY POLICE PROTECTION	33 306	1 184	1 561	2 537	2 739	3 367	3 566	3 654	5 183	6 301	3 193	37300
UNSATISFACTORY POLICE PROTECTION	3 301	218	222	332	340	334	327	287	446	524	271	33100
DOES NOT BOTHER	600	67	67	68	49	62	47	39	57	92	52	29000
BOTHERS A LITTLE	1 037	63	56	104	103	94	110	106	131	177	93	34500
BOTHERS VERY MUCH	1 479	74	86	138	168	152	156	124	234	230	117	33900
BOTHERS SO MUCH WOULD LIKE TO MOVE	127	10	11	12	16	19	9	12	21	11	5	28700
NOT REPORTED	57	3	3	11	3	5	5	6	3	14	3	32400
DON'T KNOW	2 031	104	104	172	188	188	210	227	293	367	178	36100
NOT REPORTED	116	9	6	8	10	16	7	11	21	16	10	36000
SATISFACTORY OUTDOOR RECREATION FACILITIES	27 924	887	1 230	2 058	2 191	2 729	2 981	3 073	4 357	5 566	2 852	38100
UNSATISFACTORY OUTDOOR RECREATION FACILITIES	8 907	518	542	819	902	967	958	896	1 314	1 337	655	33700
DOES NOT BOTHER	4 778	361	343	461	498	545	516	450	642	623	341	31800
BOTHERS A LITTLE	2 366	85	104	205	214	223	247	250	391	444	203	37100
BOTHERS VERY MUCH	1 498	57	70	131	164	172	168	174	241	235	85	34600
BOTHERS SO MUCH WOULD LIKE TO MOVE	121	9	14	12	13	14	7	7	22	16	7	29800
NOT REPORTED	144	6	10	10	14	13	20	16	19	19	18	34900
DON'T KNOW	1 804	99	119	160	175	216	160	198	251	288	136	34200
NOT REPORTED	120	12	3	13	10	12	11	10	22	19	8	34500
SATISFACTORY HOSPITALS OR HEALTH CLINICS	31 996	1 124	1 491	2 439	2 631	3 202	3 389	3 508	4 922	6 140	3 151	37500
UNSATISFACTORY HOSPITALS OR HEALTH CLINICS	5 929	346	375	544	567	651	651	561	904	907	424	33700
DOES NOT BOTHER	2 580	169	190	244	256	252	284	235	384	367	200	33200
BOTHERS A LITTLE	1 617	80	81	149	141	200	160	148	259	275	125	35000
BOTHERS VERY MUCH	1 523	81	98	136	152	174	173	151	229	243	87	33500
BOTHERS SO MUCH WOULD LIKE TO MOVE	98	5	2	8	12	15	15	10	21	8	2	32300
NOT REPORTED	110	10	4	8	7	10	19	17	11	14	9	34200
DON'T KNOW	712	30	23	52	72	59	64	99	98	147	68	37800
NOT REPORTED	117	15	5	13	8	14	6	10	21	16	10	33300
NEIGHBORHOOD SERVICES AND WISH TO MOVE[3]												
WITH SATISFACTORY NEIGHBORHOOD SERVICES	16 219	536	746	1 288	1 328	1 585	1 732	1 863	2 465	3 101	1 577	37400
WITH UNSATISFACTORY NEIGHBORHOOD SERVICES	22 466	971	1 146	1 754	1 944	2 332	2 377	2 309	3 463	4 098	2 070	36500
HOUSEHOLD WOULD NOT LIKE TO MOVE	21 567	932	1 092	1 701	1 881	2 228	2 277	2 213	3 301	3 947	1 996	36500
HOUSEHOLD WOULD LIKE TO MOVE	615	29	44	39	50	79	53	69	120	89	44	36100
NOT REPORTED	284	11	10	15	13	25	47	27	42	62	31	38700
NOT REPORTED	69	0	2	7	5	8	2	6	16	11	5	38000

[1]LIMITED TO 1-FAMILY HOMES ON LESS THAN 10 ACRES AND NO BUSINESS ON PROPERTY.
[2]WISH TO MOVE ONLY RELATES TO RESPONDENT'S OPINION OF SPECIFIC NEIGHBORHOOD CONDITIONS.
[3]WISH TO MOVE ONLY RELATES TO RESPONDENT'S OPINION OF SPECIFIC NEIGHBORHOOD SERVICES.

TABLE A-8. VALUE OF OWNER-OCCUPIED HOUSING UNITS BY SELECTED NEIGHBORHOOD CHARACTERISTICS: 1977--CONTINUED

(NUMBERS IN THOUSANDS. DATA BASED ON SAMPLE, SEE TEXT. FOR MINIMUM BASE FOR DERIVED FIGURES (PERCENT, MEDIAN, ETC.) AND MEANING OF SYMBOLS, SEE TEXT)

UNITED STATES TOTAL	TOTAL	LESS THAN $10,000	$10,000 TO $14,999	$15,000 TO $19,999	$20,000 TO $24,999	$25,000 TO $29,999	$30,000 TO $34,999	$35,000 TO $39,999	$40,000 TO $49,999	$50,000 TO $74,999	$75,000 OR MORE	MEDIAN (DOLLARS)
SPECIFIED OWNER OCCUPIED[1]--CONTINUED												
OVERALL OPINION OF NEIGHBORHOOD												
EXCELLENT	16 368	324	445	728	894	1 198	1 510	1 742	2 878	4 056	2 592	44700
GOOD	17 471	695	955	1 634	1 737	2 091	2 098	2 031	2 580	2 721	930	33900
FAIR	4 204	422	408	612	564	561	423	358	400	359	98	25900
POOR	508	60	79	53	67	51	58	30	54	41	14	24600
NOT REPORTED	203	13	7	22	15	25	22	16	31	32	18	34300
HOUSEHOLD WOULD LIKE TO MOVE	1 532	81	116	163	186	195	154	138	220	213	66	30800
EXCELLENT	139	2	7	8	9	13	8	11	29	36	15	43500
GOOD	552	16	23	48	55	65	56	48	107	101	32	36300
FAIR	594	40	53	87	90	92	50	61	58	50	14	26500
POOR	241	22	34	18	29	26	38	19	25	26	4	28200
NOT REPORTED	6	-	-	2	2	-	2	-	1	-	-	...
HOUSEHOLD WOULD NOT LIKE TO MOVE	37 045	1 420	1 771	2 869	3 081	3 708	3 951	4 027	5 690	6 964	3 563	37100
EXCELLENT	16 178	321	436	713	885	1 181	1 500	1 730	2 842	4 010	2 559	44700
GOOD	16 867	674	930	1 582	1 677	2 018	2 040	1 979	2 460	2 610	897	33800
FAIR	3 598	379	355	523	472	467	373	296	342	308	83	25600
POOR	266	38	45	35	37	25	20	12	29	15	10	22100
NOT REPORTED	136	7	5	16	10	17	18	10	17	22	13	33300
NOT REPORTED	177	14	7	17	10	22	5	12	34	32	23	40300

[1]LIMITED TO 1-FAMILY HOMES ON LESS THAN 10 ACRES AND NO BUSINESS ON PROPERTY.

TABLE A-8. VALUE OF OWNER-OCCUPIED HOUSING UNITS BY SELECTED NEIGHBORHOOD CHARACTERISTICS: 1977--CONTINUED

(NUMBERS IN THOUSANDS. DATA BASED ON SAMPLE, SEE TEXT. FOR MINIMUM BASE FOR DERIVED FIGURES (PERCENT, MEDIAN, ETC.) AND MEANING OF SYMBOLS, SEE TEXT)

UNITED STATES INSIDE STANDARD METROPOLITAN STATISTICAL AREAS	TOTAL	LESS THAN $10,000	$10,000 TO $14,999	$15,000 TO $19,999	$20,000 TO $24,999	$25,000 TO $29,999	$30,000 TO $34,999	$35,000 TO $39,999	$40,000 TO $49,999	$50,000 TO $74,999	$75,000 OR MORE	MEDIAN (DOLLARS)
SPECIFIED OWNER OCCUPIED[1]	26 240	611	880	1 681	1 875	2 473	2 755	2 887	4 321	5 612	3 145	39900
NEIGHBORHOOD CONDITIONS												
NO STREET OR HIGHWAY NOISE	18 330	367	570	1 069	1 184	1 613	1 840	2 049	3 062	4 122	2 455	41500
WITH STREET OR HIGHWAY NOISE	7 855	240	310	605	686	855	915	831	1 245	1 482	684	36900
DOES NOT BOTHER	2 960	114	105	257	241	297	359	319	433	579	257	36700
BOTHERS A LITTLE	3 438	76	128	234	304	399	397	346	573	664	318	37600
BOTHERS VERY MUCH	1 068	34	58	77	95	111	127	125	169	177	94	36300
BOTHERS SO MUCH WOULD LIKE TO MOVE	366	13	19	35	46	45	31	36	67	58	13	33600
NOT REPORTED	22	3	-	2	1	3	-	5	3	3	2	...
NOT REPORTED	55	4	-	6	4	5	1	6	15	9	5	41300
NO AIRPLANE TRAFFIC NOISE	20 555	512	720	1 322	1 452	1 953	2 106	2 250	3 336	4 401	2 503	39900
WITH AIRPLANE TRAFFIC NOISE	5 611	95	159	351	415	512	646	629	968	1 199	636	40000
DOES NOT BOTHER	2 889	57	99	187	207	268	346	351	487	586	301	39000
BOTHERS A LITTLE	1 933	26	41	122	127	162	222	203	320	464	248	42000
BOTHERS VERY MUCH	620	9	14	35	59	66	60	61	126	123	68	40500
BOTHERS SO MUCH WOULD LIKE TO MOVE	109	2	6	5	20	11	11	8	18	19	9	35000
NOT REPORTED	59	2	-	2	3	5	7	6	17	7	10	42800
NOT REPORTED	74	4	1	8	9	8	3	7	18	13	5	39100
NO HEAVY TRAFFIC	19 499	364	544	1 061	1 249	1 740	1 994	2 120	3 280	4 475	2 671	42100
WITH HEAVY TRAFFIC	6 667	243	335	613	621	724	760	759	1 023	1 121	468	35200
DOES NOT BOTHER	2 726	157	156	300	272	279	313	304	384	410	151	33200
BOTHERS A LITTLE	2 394	49	113	193	211	268	267	277	392	434	191	36800
BOTHERS VERY MUCH	1 215	29	54	88	99	132	151	139	186	225	112	37000
BOTHERS SO MUCH WOULD LIKE TO MOVE	287	6	12	29	33	40	26	29	54	45	12	34600
NOT REPORTED	46	2	-	3	6	6	4	9	8	7	2	36200
NOT REPORTED	73	4	1	7	5	8	2	7	18	17	5	41600
NO STREETS IN NEED OF REPAIR	21 874	436	655	1 291	1 486	2 001	2 275	2 406	3 687	4 843	2 795	41100
WITH STREETS IN NEED OF REPAIR	4 282	168	225	382	384	465	476	473	616	748	343	35400
DOES NOT BOTHER	973	41	50	90	99	95	102	111	131	165	89	35400
BOTHERS A LITTLE	1 675	61	96	140	135	193	199	200	223	299	129	35300
BOTHERS VERY MUCH	1 469	58	65	133	130	154	157	151	242	260	119	36200
BOTHERS SO MUCH WOULD LIKE TO MOVE	131	7	11	14	18	23	14	8	17	16	3	28300
NOT REPORTED	35	1	2	6	2	-	5	3	4	9	3	...
NOT REPORTED	83	7	-	8	5	7	3	8	19	21	7	42600
NO ROADS IMPASSABLE	23 005	508	719	1 390	1 602	2 128	2 381	2 528	3 828	5 057	2 865	40600
WITH ROADS IMPASSABLE	3 124	98	160	283	267	336	371	352	460	533	264	35700
DOES NOT BOTHER	852	31	35	86	88	60	125	101	94	136	75	34200
BOTHERS A LITTLE	1 108	34	52	94	81	134	132	121	166	210	83	36100
BOTHERS VERY MUCH	1 032	30	60	97	88	101	100	119	177	166	94	34700
BOTHERS SO MUCH WOULD LIKE TO MOVE	117	2	12	4	10	20	14	7	24	16	6	33600
NOT REPORTED	15	2	-	1	-	-	-	3	-	3	7	...
NOT REPORTED	111	5	1	7	6	9	4	7	34	23	10	44600
NO OCCUPIED HOUSING IN RUNDOWN CONDITION	23 546	480	708	1 350	1 596	2 138	2 496	2 626	3 969	5 215	2 965	40900
WITH OCCUPIED HOUSING IN RUNDOWN CONDITION	2 592	125	168	320	269	326	250	254	327	379	174	31700
DOES NOT BOTHER	574	44	43	90	71	80	49	41	63	65	29	27400
BOTHERS A LITTLE	922	41	60	101	91	111	90	107	126	140	55	33100
BOTHERS VERY MUCH	886	33	44	98	87	109	88	90	109	155	73	34100
BOTHERS SO MUCH WOULD LIKE TO MOVE	180	6	20	24	19	22	20	13	27	16	13	29500
NOT REPORTED	31	1	1	7	1	3	3	3	3	3	5	...
NOT REPORTED	102	6	3	10	8	9	10	7	26	18	5	38700
NO COMMERCIAL OR NONRESIDENTIAL ACTIVITIES	22 361	466	656	1 292	1 451	2 032	2 325	2 465	3 800	5 002	2 872	41300
WITH COMMERCIAL OR NONRESIDENTIAL ACTIVITIES	3 791	140	223	379	421	433	425	413	501	594	263	33500
DOES NOT BOTHER	2 810	111	175	277	326	324	307	318	368	421	182	33100
BOTHERS A LITTLE	536	16	22	53	56	56	56	48	82	95	53	36000
BOTHERS VERY MUCH	298	10	18	26	24	31	47	35	28	59	20	34300
BOTHERS SO MUCH WOULD LIKE TO MOVE	108	2	7	11	11	22	9	12	14	17	3	30900
NOT REPORTED	38	-	2	13	3	1	6	-	8	2	4	30600
NOT REPORTED	88	6	1	9	4	8	5	8	20	17	10	41500
NO ODORS, SMOKE, OR GAS	23 833	535	746	1 470	1 666	2 146	2 507	2 630	3 973	5 170	2 990	40500
WITH ODORS, SMOKE, OR GAS	2 331	69	134	203	204	317	248	247	331	429	150	34800
DOES NOT BOTHER	491	14	26	31	51	62	61	61	86	75	24	35100
BOTHERS A LITTLE	944	20	46	75	86	111	100	107	128	204	67	36600
BOTHERS VERY MUCH	703	31	45	70	56	107	69	73	89	117	46	33000
BOTHERS SO MUCH WOULD LIKE TO MOVE	150	4	15	23	9	29	14	6	22	23	5	29200
NOT REPORTED	43	-	2	3	1	7	5	-	7	9	8	43800
NOT REPORTED	75	7	-	8	5	10	-	9	17	14	5	38800
ADEQUATE STREET LIGHTS	19 169	459	680	1 298	1 438	1 850	2 033	2 152	3 097	4 013	2 146	39200
INADEQUATE STREET LIGHTS	6 956	147	199	371	430	606	712	721	1 201	1 581	988	42400
DOES NOT BOTHER	3 097	85	86	150	177	260	297	314	519	707	500	43400
BOTHERS A LITTLE	2 195	29	54	105	130	193	240	218	384	537	306	43400
BOTHERS VERY MUCH	1 508	27	50	102	106	138	168	177	260	312	167	39600
BOTHERS SO MUCH WOULD LIKE TO MOVE	87	4	5	7	16	13	4	5	18	10	4	29300
NOT REPORTED	69	3	3	7	2	3	2	6	20	14	9	44100
NOT REPORTED	116	5	2	11	8	14	11	14	24	18	10	37900
NO NEIGHBORHOOD CRIME	21 347	483	688	1 294	1 491	1 990	2 265	2 364	3 607	4 616	2 549	40300
WITH NEIGHBORHOOD CRIME	4 759	124	188	374	374	472	482	504	692	965	584	38600
DOES NOT BOTHER	611	20	32	61	55	51	50	82	93	101	67	37300
BOTHERS A LITTLE	1 721	39	47	120	112	158	179	169	277	406	215	41300
BOTHERS VERY MUCH	2 002	41	79	151	159	204	201	217	272	399	276	38800
BOTHERS SO MUCH WOULD LIKE TO MOVE	374	23	29	35	45	51	50	32	40	53	16	30400
NOT REPORTED	52	2	2	7	3	8	2	3	10	7	7	37900
NOT REPORTED	134	4	4	12	11	10	9	19	22	31	12	39500
NO TRASH, LITTER, OR JUNK	22 265	444	648	1 251	1 468	2 020	2 357	2 493	3 766	4 992	2 826	41200
WITH TRASH, LITTER, OR JUNK	3 884	164	229	421	398	441	396	383	534	611	307	33600
DOES NOT BOTHER	543	29	40	77	51	49	59	54	82	74	29	32100
BOTHERS A LITTLE	1 401	55	71	122	136	160	133	144	192	250	137	35800
BOTHERS VERY MUCH	1 710	73	94	197	183	199	179	167	236	260	121	33000
BOTHERS SO MUCH WOULD LIKE TO MOVE	200	6	20	22	24	29	21	18	24	21	14	29700
NOT REPORTED	29	-	4	2	4	3	3	-	1	6	6	...
NOT REPORTED	91	4	3	8	9	12	2	10	21	10	11	38400

[1]LIMITED TO 1-FAMILY HOMES ON LESS THAN 10 ACRES AND NO BUSINESS ON PROPERTY.

TABLE A-8. VALUE OF OWNER-OCCUPIED HOUSING UNITS BY SELECTED NEIGHBORHOOD CHARACTERISTICS: 1977--CONTINUED

(NUMBERS IN THOUSANDS. DATA BASED ON SAMPLE, SEE TEXT. FOR MINIMUM BASE FOR DERIVED FIGURES (PERCENT, MEDIAN, ETC.) AND MEANING OF SYMBOLS, SEE TEXT)

UNITED STATES INSIDE STANDARD METROPOLITAN STATISTICAL AREAS	TOTAL	LESS THAN $10,000	$10,000 TO $14,999	$15,000 TO $19,999	$20,000 TO $24,999	$25,000 TO $29,999	$30,000 TO $34,999	$35,000 TO $39,999	$40,000 TO $49,999	$50,000 TO $74,999	$75,000 OR MORE	MEDIAN (DOLLARS)
SPECIFIED OWNER OCCUPIED[1]--CONTINUED												
NEIGHBORHOOD CONDITIONS--CONTINUED												
NO BOARDED UP OR ABANDONED STRUCTURES	24 800	474	744	1 484	1 699	2 308	2 593	2 760	4 167	5 476	3 095	40800
WITH BOARDED UP OR ABANDONED STRUCTURES	1 367	132	133	191	169	158	159	123	135	125	43	26900
DOES NOT BOTHER	454	59	40	56	57	50	53	42	36	51	19	26400
BOTHERS A LITTLE	395	41	40	59	42	48	39	34	43	29	19	26500
BOTHERS VERY MUCH	403	25	38	59	59	43	54	35	48	35	7	27400
BOTHERS SO MUCH WOULD LIKE TO MOVE	91	6	13	14	9	12	10	8	7	10	2	26100
NOT REPORTED	25	-	2	2	2	4	3	4	1	-	6	...
NOT REPORTED	72	6	2	6	8	6	3	3	19	11	7	40800
NEIGHBORHOOD CONDITIONS AND WISH TO MOVE[2]												
NO BOTHERSOME NEIGHBORHOOD CONDITIONS	6 486	91	165	280	380	539	610	690	1 148	1 628	956	44300
WITH BOTHERSOME NEIGHBORHOOD CONDITIONS	19 707	516	715	1 396	1 491	1 928	2 146	2 194	3 160	3 977	2 184	38600
HOUSEHOLD WOULD NOT LIKE TO MOVE	18 431	469	625	1 272	1 343	1 770	2 020	2 089	2 956	3 783	2 103	39100
HOUSEHOLD WOULD LIKE TO MOVE	1 199	45	88	116	145	150	125	101	188	179	63	32200
NOT REPORTED	77	2	3	8	4	9	1	3	16	16	17	46400
NOT REPORTED	46	4	-	4	4	5	-	3	13	7	5	42100
NEIGHBORHOOD SERVICES												
SATISFACTORY PUBLIC TRANSPORTATION	14 569	415	591	1 163	1 211	1 460	1 577	1 673	2 210	2 801	1 468	37600
UNSATISFACTORY PUBLIC TRANSPORTATION	8 868	171	232	386	499	773	882	898	1 614	2 159	1 253	43700
DOES NOT BOTHER	5 557	100	143	249	347	521	542	558	1 023	1 305	768	43100
BOTHERS A LITTLE	1 961	33	51	71	89	151	191	210	337	520	307	45500
BOTHERS VERY MUCH	1 118	30	33	57	51	82	124	108	197	280	157	43800
BOTHERS SO MUCH WOULD LIKE TO MOVE	78	2	4	-	6	2	7	7	25	19	7	44800
NOT REPORTED	152	6	2	10	6	16	18	16	31	35	13	41000
DON'T KNOW	2 735	20	57	127	158	233	295	311	478	642	416	43500
NOT REPORTED	68	6	-	4	8	8	2	3	19	11	8	41900
SATISFACTORY SCHOOLS	22 088	482	712	1 420	1 531	2 082	2 343	2 461	3 670	4 760	2 608	40000
UNSATISFACTORY SCHOOLS	1 266	34	37	70	81	114	119	121	214	275	201	42700
DOES NOT BOTHER	172	13	10	9	14	14	15	19	37	18	23	37800
BOTHERS A LITTLE	193	8	6	15	10	19	14	15	30	44	30	42400
BOTHERS VERY MUCH	663	12	12	35	46	55	67	67	98	154	116	43800
BOTHERS SO MUCH WOULD LIKE TO MOVE	207	1	7	9	8	22	19	18	45	52	25	44100
NOT REPORTED	32	-	2	2	2	3	3	2	5	7	8	...
DON'T KNOW	2 823	91	126	184	256	272	290	300	421	550	330	38200
NOT REPORTED	63	4	5	7	7	5	3	3	16	7	6	35700
SATISFACTORY SHOPPING	23 162	489	706	1 439	1 607	2 158	2 449	2 626	3 857	5 059	2 771	40300
UNSATISFACTORY SHOPPING	2 959	118	168	234	248	307	296	249	442	535	362	37200
DOES NOT BOTHER	1 380	59	75	97	113	145	116	133	210	241	190	38200
BOTHERS A LITTLE	923	33	35	76	75	84	101	61	150	205	104	39800
BOTHERS VERY MUCH	542	17	37	51	53	62	68	47	70	77	60	33800
BOTHERS SO MUCH WOULD LIKE TO MOVE	60	5	16	6	4	7	3	4	5	7	2	23200
NOT REPORTED	54	4	6	4	3	9	8	3	7	4	5	30600
DON'T KNOW	42	1	2	3	8	-	9	3	4	6	6	33900
NOT REPORTED	77	4	3	5	11	8	2	8	19	12	5	38700
SATISFACTORY POLICE PROTECTION	22 710	489	722	1 382	1 565	2 150	2 401	2 553	3 769	4 911	2 768	40200
UNSATISFACTORY POLICE PROTECTION	2 002	63	102	177	187	193	207	161	314	382	216	37200
DOES NOT BOTHER	266	12	19	29	15	26	25	14	39	48	40	37800
BOTHERS A LITTLE	616	20	30	44	52	52	63	56	90	140	68	39100
BOTHERS VERY MUCH	990	25	46	84	107	100	108	74	167	178	102	36700
BOTHERS SO MUCH WOULD LIKE TO MOVE	96	5	7	11	11	12	9	12	16	10	5	31700
NOT REPORTED	34	2	-	10	2	3	3	5	2	7	1	...
DON'T KNOW	1 451	55	55	117	119	119	143	165	221	306	150	38500
NOT REPORTED	76	4	2	4	4	10	4	7	18	14	10	41900
SATISFACTORY OUTDOOR RECREATION FACILITIES	19 375	357	570	1 127	1 242	1 741	2 048	2 152	3 212	4 427	2 496	41400
UNSATISFACTORY OUTDOOR RECREATION FACILITIES	5 381	185	240	429	506	559	566	559	890	923	525	36800
DOES NOT BOTHER	2 673	114	133	222	253	311	286	261	424	397	272	35300
BOTHERS A LITTLE	1 550	30	51	113	131	135	152	166	273	333	166	39900
BOTHERS VERY MUCH	957	30	37	76	107	92	107	114	161	164	68	36300
BOTHERS SO MUCH WOULD LIKE TO MOVE	96	5	10	10	9	10	7	5	18	15	6	32200
NOT REPORTED	105	5	8	7	6	10	14	13	15	15	14	36200
DON'T KNOW	1 407	65	69	116	122	165	134	169	203	250	115	36000
NOT REPORTED	77	4	1	9	6	8	7	7	16	13	7	38200
SATISFACTORY HOSPITALS OR HEALTH CLINICS	22 127	475	723	1 377	1 530	2 064	2 319	2 480	3 609	4 819	2 732	40300
UNSATISFACTORY HOSPITALS OR HEALTH CLINICS	3 466	111	143	250	290	359	380	321	611	662	341	38100
DOES NOT BOTHER	1 552	63	78	108	145	157	172	134	274	256	166	37000
BOTHERS A LITTLE	986	21	30	77	66	102	93	89	180	227	100	40600
BOTHERS VERY MUCH	802	18	33	55	68	88	94	82	136	162	66	37700
BOTHERS SO MUCH WOULD LIKE TO MOVE	51	2	-	5	5	6	8	5	12	6	2	34000
NOT REPORTED	75	6	2	4	5	6	14	11	10	11	7	35800
DON'T KNOW	568	17	12	44	51	44	54	81	84	120	62	38900
NOT REPORTED	79	9	2	9	5	7	3	5	18	12	9	39300
NEIGHBORHOOD SERVICES AND WISH TO MOVE[3]												
WITH SATISFACTORY NEIGHBORHOOD SERVICES	12 274	248	398	809	883	1 137	1 324	1 453	1 982	2 611	1 430	39600
WITH UNSATISFACTORY NEIGHBORHOOD SERVICES	13 919	360	482	867	989	1 331	1 431	1 431	2 325	2 994	1 709	40300
HOUSEHOLD WOULD NOT LIKE TO MOVE	13 244	342	445	829	947	1 257	1 365	1 363	2 193	2 863	1 640	40300
HOUSEHOLD WOULD LIKE TO MOVE	452	12	31	28	33	51	37	45	93	79	42	38700
NOT REPORTED	224	6	6	11	8	22	29	22	40	52	27	41900
NOT REPORTED	46	4	-	4	4	5	-	3	14	7	5	42000

[1]LIMITED TO 1-FAMILY HOMES ON LESS THAN 10 ACRES AND NO BUSINESS ON PROPERTY.
[2]WISH TO MOVE ONLY RELATES TO RESPONDENT'S OPINION OF SPECIFIC NEIGHBORHOOD CONDITIONS.
[3]WISH TO MOVE ONLY RELATES TO RESPONDENT'S OPINION OF SPECIFIC NEIGHBORHOOD SERVICES.

TABLE A-8. VALUE OF OWNER-OCCUPIED HOUSING UNITS BY SELECTED NEIGHBORHOOD CHARACTERISTICS: 1977--CONTINUED

(NUMBERS IN THOUSANDS, DATA BASED ON SAMPLE, SEE TEXT. FOR MINIMUM BASE FOR DERIVED FIGURES (PERCENT, MEDIAN, ETC.) AND MEANING OF SYMBOLS, SEE TEXT)

UNITED STATES INSIDE STANDARD METROPOLITAN STATISTICAL AREAS	TOTAL	LESS THAN $10,000	$10,000 TO $14,999	$15,000 TO $19,999	$20,000 TO $24,999	$25,000 TO $29,999	$30,000 TO $34,999	$35,000 TO $39,999	$40,000 TO $49,999	$50,000 TO $74,999	$75,000 OR MORE	MEDIAN (DOLLARS)
SPECIFIED OWNER OCCUPIED[1]--CONTINUED												
OVERALL OPINION OF NEIGHBORHOOD												
EXCELLENT	11 151	119	158	344	431	697	970	1 153	1 983	3 072	2 225	48600
GOOD	11 741	262	433	871	1 010	1 311	1 435	1 452	1 973	2 192	802	36900
FAIR	2 868	196	232	426	375	411	293	253	303	290	89	27500
POOR	352	29	57	32	49	39	41	19	39	35	12	26200
NOT REPORTED	128	6	-	7	10	14	17	9	24	24	17	40100
HOUSEHOLD WOULD LIKE TO MOVE	1 199	45	88	116	145	150	125	101	188	179	63	32200
EXCELLENT	110	-	5	-	5	9	7	8	26	31	15	46900
GOOD	444	12	16	37	42	49	44	33	92	89	29	38300
FAIR	454	22	36	67	75	67	40	46	48	36	14	26900
POOR	187	12	27	11	21	24	31	14	19	23	4	29700
NOT REPORTED	5	-	-	2	2	-	2	-	-	-	-	...
HOUSEHOLD WOULD NOT LIKE TO MOVE	24 917	560	790	1 552	1 723	2 309	2 630	2 778	4 104	5 411	3 059	40300
EXCELLENT	11 003	119	153	339	425	686	962	1 145	1 949	3 034	2 192	48600
GOOD	11 262	248	415	832	965	1 257	1 389	1 417	1 870	2 096	773	36900
FAIR	2 407	174	193	358	301	342	253	205	255	252	75	27600
POOR	165	17	29	21	29	15	10	5	19	11	8	22700
NOT REPORTED	80	2	-	3	4	9	15	6	11	17	12	39500
NOT REPORTED	124	6	3	12	7	14	1	7	29	23	23	44400

[1]LIMITED TO 1-FAMILY HOMES ON LESS THAN 10 ACRES AND NO BUSINESS ON PROPERTY.

TABLE A-8. VALUE OF OWNER-OCCUPIED HOUSING UNITS BY SELECTED NEIGHBORHOOD CHARACTERISTICS: 1977--CONTINUED

(NUMBERS IN THOUSANDS. DATA BASED ON SAMPLE, SEE TEXT. FOR MINIMUM BASE FOR DERIVED FIGURES (PERCENT, MEDIAN, ETC.) AND MEANING OF SYMBOLS, SEE TEXT)

UNITED STATES INSIDE STANDARD METROPOLITAN STATISTICAL AREAS IN CENTRAL CITIES	TOTAL	LESS THAN $10,000	$10,000 TO $14,999	$15,000 TO $19,999	$20,000 TO $24,999	$25,000 TO $29,999	$30,000 TO $34,999	$35,000 TO $39,999	$40,000 TO $49,999	$50,000 TO $74,999	$75,000 OR MORE	MEDIAN (DOLLARS)
SPECIFIED OWNER OCCUPIED[1]	9 514	354	509	1 016	958	1 112	1 010	1 048	1 279	1 431	798	34000
NEIGHBORHOOD CONDITIONS												
NO STREET OR HIGHWAY NOISE	6 398	208	311	633	601	698	670	729	895	1 055	598	35500
WITH STREET OR HIGHWAY NOISE	3 095	146	198	380	355	411	340	317	380	372	196	30900
DOES NOT BOTHER	1 179	70	71	164	114	137	139	117	135	159	75	31200
BOTHERS A LITTLE	1 319	43	76	143	171	190	139	128	170	164	94	31300
BOTHERS VERY MUCH	429	22	40	48	44	53	50	55	54	36	28	30800
BOTHERS SO MUCH WOULD LIKE TO MOVE	155	8	10	23	26	29	12	14	19	13	-	26800
NOT REPORTED	12	3	-	2	-	2	-	3	2	-	-	...
NOT REPORTED	21	-	-	3	2	3	-	2	3	3	4	...
NO AIRPLANE TRAFFIC NOISE	7 258	301	413	805	731	849	748	777	930	1 096	605	33500
WITH AIRPLANE TRAFFIC NOISE	2 232	53	96	207	224	259	262	269	343	329	189	35300
DOES NOT BOTHER	1 109	31	59	118	114	126	127	144	155	154	82	34200
BOTHERS A LITTLE	768	15	27	65	65	88	102	84	119	124	80	36400
BOTHERS VERY MUCH	291	5	7	20	40	35	27	36	56	44	20	36500
BOTHERS SO MUCH WOULD LIKE TO MOVE	40	2	3	3	3	8	3	3	8	2	3	30100
NOT REPORTED	24	-	-	2	2	2	3	2	5	5	3	...
NOT REPORTED	24	-	-	3	4	3	-	2	5	3	4	...
NO HEAVY TRAFFIC	6 696	209	298	634	635	765	701	752	930	1 127	646	35700
WITH HEAVY TRAFFIC	2 790	145	211	379	320	341	309	295	346	298	147	30000
DOES NOT BOTHER	1 153	93	102	181	126	118	127	113	135	105	54	28200
BOTHERS A LITTLE	989	28	72	118	122	125	108	111	119	124	62	31400
BOTHERS VERY MUCH	499	20	31	56	52	69	59	53	70	57	30	31800
BOTHERS SO MUCH WOULD LIKE TO MOVE	125	2	7	22	15	24	12	14	19	8	2	28500
NOT REPORTED	24	2	-	2	5	5	2	3	2	3	-	...
NOT REPORTED	28	-	-	3	4	7	-	2	3	5	4	...
NO STREETS IN NEED OF REPAIR	7 899	267	388	795	791	900	842	878	1 096	1 229	713	34600
WITH STREETS IN NEED OF REPAIR	1 584	87	120	216	165	209	166	168	178	194	81	29900
DOES NOT BOTHER	327	22	26	52	33	36	34	43	27	36	17	29300
BOTHERS A LITTLE	640	39	53	77	66	88	69	70	58	83	37	29800
BOTHERS VERY MUCH	549	25	30	77	55	75	56	52	83	70	25	31100
BOTHERS SO MUCH WOULD LIKE TO MOVE	54	2	8	7	10	10	3	2	7	5	-	25000
NOT REPORTED	14	-	2	3	-	-	3	2	2	-	2	...
NOT REPORTED	30	-	-	5	2	3	2	2	5	7	4	...
NO ROADS IMPASSABLE	8 238	294	405	835	818	944	873	920	1 127	1 303	719	34700
WITH ROADS IMPASSABLE	1 246	58	104	177	138	163	137	127	146	124	73	29500
DOES NOT BOTHER	322	17	23	53	44	36	46	35	19	26	22	28100
BOTHERS A LITTLE	425	21	35	59	49	67	46	48	42	45	13	28600
BOTHERS VERY MUCH	453	18	35	62	46	44	42	42	79	46	37	32500
BOTHERS SO MUCH WOULD LIKE TO MOVE	43	-	10	3	-	14	3	-	7	6	-	28000
NOT REPORTED	5	2	-	-	-	-	-	2	-	-	2	...
NOT REPORTED	28	2	-	3	2	5	-	2	5	3	5	...
NO OCCUPIED HOUSING IN RUNDOWN CONDITION	8 330	273	387	815	814	945	922	939	1 176	1 329	731	35100
WITH OCCUPIED HOUSING IN RUNDOWN CONDITION	1 144	80	119	196	141	163	86	105	95	96	63	26100
DOES NOT BOTHER	237	25	31	44	32	36	12	14	24	14	5	22800
BOTHERS A LITTLE	393	25	37	64	56	51	31	41	31	33	25	26500
BOTHERS VERY MUCH	414	25	34	64	44	62	39	44	32	46	26	28300
BOTHERS SO MUCH WOULD LIKE TO MOVE	83	5	17	18	10	13	3	7	7	2	2	20800
NOT REPORTED	16	-	-	5	-	2	2	-	2	2	4	...
NOT REPORTED	40	2	3	5	4	3	2	3	9	5	4	36100
NO COMMERCIAL OR NONRESIDENTIAL ACTIVITIES	7 718	253	346	769	731	890	826	843	1 088	1 258	713	35300
WITH COMMERCIAL OR NONRESIDENTIAL ACTIVITIES	1 760	99	163	242	225	217	180	199	187	168	79	28500
DOES NOT BOTHER	1 292	82	125	174	174	153	130	146	140	115	53	27900
BOTHERS A LITTLE	235	12	19	29	24	29	20	26	30	31	17	31400
BOTHERS VERY MUCH	162	5	14	20	17	24	24	24	11	18	5	30100
BOTHERS SO MUCH WOULD LIKE TO MOVE	46	-	5	7	7	12	3	3	4	5	-	26800
NOT REPORTED	26	-	-	12	3	-	3	-	3	-	4	...
NOT REPORTED	35	2	-	5	2	5	3	5	3	4	5	...
NO ODORS, SMOKE, OR GAS	8 521	303	427	903	857	953	920	963	1 159	1 288	748	34400
WITH ODORS, SMOKE, OR GAS	959	47	82	109	99	154	90	80	115	137	46	29600
DOES NOT BOTHER	181	10	11	19	19	36	22	10	32	16	5	29400
BOTHERS A LITTLE	374	16	32	39	42	54	28	38	37	66	20	30700
BOTHERS VERY MUCH	316	20	29	38	31	44	30	30	35	48	12	29600
BOTHERS SO MUCH WOULD LIKE TO MOVE	71	2	10	12	7	20	7	2	5	3	3	26300
NOT REPORTED	18	-	-	2	-	-	3	-	5	4	4	...
NOT REPORTED	34	3	-	4	2	5	-	5	5	5	4	...
ADEQUATE STREET LIGHTS	7 827	303	413	827	819	917	825	864	1 044	1 176	634	33800
INADEQUATE STREET LIGHTS	1 656	51	94	186	135	191	181	180	232	251	155	34700
DOES NOT BOTHER	491	18	27	52	41	62	43	47	73	67	62	35300
BOTHERS A LITTLE	635	13	33	62	42	69	73	68	98	115	60	36800
BOTHERS VERY MUCH	482	16	29	59	46	54	66	60	54	69	30	32900
BOTHERS SO MUCH WOULD LIKE TO MOVE	32	2	5	7	5	5	-	2	7	-	-	...
NOT REPORTED	15	2	-	7	-	-	-	4	-	-	3	...
NOT REPORTED	31	-	2	3	4	5	3	3	3	4	4	...
NO NEIGHBORHOOD CRIME	7 379	263	370	741	743	877	787	819	1 010	1 156	611	34400
WITH NEIGHBORHOOD CRIME	2 084	91	137	269	208	228	221	224	261	265	178	32400
DOES NOT BOTHER	272	10	23	40	24	22	28	48	36	26	10	33100
BOTHERS A LITTLE	701	29	33	90	63	76	78	66	100	93	68	33800
BOTHERS VERY MUCH	881	29	59	108	81	101	88	99	110	120	86	33600
BOTHERS SO MUCH WOULD LIKE TO MOVE	211	22	22	27	38	28	27	10	13	19	5	24600
NOT REPORTED	19	2	-	5	3	2	-	-	2	2	4	...
NOT REPORTED	51	-	2	5	7	7	2	5	7	7	4	38100
NO TRASH, LITTER, OR JUNK	7 732	246	357	742	732	884	853	877	1 091	1 257	693	35300
WITH TRASH, LITTER, OR JUNK	1 749	108	152	271	223	219	155	166	182	172	101	27800
DOES NOT BOTHER	233	15	26	44	19	20	24	24	37	17	7	28200
BOTHERS A LITTLE	608	33	42	79	83	77	55	64	58	70	48	29400
BOTHERS VERY MUCH	801	56	66	129	107	109	68	71	81	76	38	27000
BOTHERS SO MUCH WOULD LIKE TO MOVE	90	5	15	17	12	12	7	7	7	6	3	23700
NOT REPORTED	16	-	3	2	2	2	2	-	-	2	4	...
NOT REPORTED	33	-	-	4	4	9	2	5	5	2	4	...

[1]LIMITED TO 1-FAMILY HOMES ON LESS THAN 10 ACRES AND NO BUSINESS ON PROPERTY.

TABLE A-8. VALUE OF OWNER-OCCUPIED HOUSING UNITS BY SELECTED NEIGHBORHOOD CHARACTERISTICS: 1977--CONTINUED

(NUMBERS IN THOUSANDS. DATA BASED ON SAMPLE, SEE TEXT. FOR MINIMUM BASE FOR DERIVED FIGURES (PERCENT, MEDIAN, ETC.) AND MEANING OF SYMBOLS, SEE TEXT)

UNITED STATES INSIDE STANDARD METROPOLITAN STATISTICAL AREAS IN CENTRAL CITIES	TOTAL	LESS THAN $10,000	$10,000 TO $14,999	$15,000 TO $19,999	$20,000 TO $24,999	$25,000 TO $29,999	$30,000 TO $34,999	$35,000 TO $39,999	$40,000 TO $49,999	$50,000 TO $74,999	$75,000 OR MORE	MEDIAN (DOLLARS)
SPECIFIED OWNER OCCUPIED[1]--CONTINUED												
NEIGHBORHOOD CONDITIONS--CONTINUED												
NO BOARDED UP OR ABANDONED STRUCTURES	8 789	256	406	877	863	1 031	953	1 000	1 238	1 390	776	35000
WITH BOARDED UP OR ABANDONED STRUCTURES	697	96	101	137	92	77	57	47	36	37	16	20800
DOES NOT BOTHER	214	43	26	35	33	25	17	17	7	8	2	20400
BOTHERS A LITTLE	204	29	30	45	22	25	13	13	8	12	7	19800
BOTHERS VERY MUCH	215	19	34	45	29	20	24	10	19	12	3	21700
BOTHERS SO MUCH WOULD LIKE TO MOVE	50	5	10	10	7	5	3	3	2	5	-	20100
NOT REPORTED	15	-	2	2	2	2	-	3	-	-	4	...
NOT REPORTED	28	2	2	2	4	3	-	2	5	3	5	...
NEIGHBORHOOD CONDITIONS AND WISH TO MOVE[2]												
NO BOTHERSOME NEIGHBORHOOD CONDITIONS	2 274	56	85	171	210	247	215	258	327	455	250	38000
WITH BOTHERSOME NEIGHBORHOOD CONDITIONS	7 222	298	424	843	746	862	795	788	949	974	544	32600
HOUSEHOLD WOULD NOT LIKE TO MOVE	6 633	258	364	755	661	777	743	750	881	926	519	33400
HOUSEHOLD WOULD LIKE TO MOVE	547	38	59	82	81	80	52	36	61	44	14	25900
NOT REPORTED	43	2	2	7	4	5	-	2	7	3	11	40600
NOT REPORTED	18	-	-	2	2	3	-	2	3	2	4	...
NEIGHBORHOOD SERVICES												
SATISFACTORY PUBLIC TRANSPORTATION	6 856	296	429	836	780	812	731	787	841	886	460	31900
UNSATISFACTORY PUBLIC TRANSPORTATION	1 755	45	53	102	110	219	179	165	292	358	231	40100
DOES NOT BOTHER	914	16	22	44	56	128	76	82	170	193	126	41900
BOTHERS A LITTLE	475	12	17	25	27	56	62	48	60	103	66	39100
BOTHERS VERY MUCH	304	13	11	27	22	28	40	28	43	58	34	36900
BOTHERS SO MUCH WOULD LIKE TO MOVE	19	2	2	-	2	-	-	2	7	4	2	...
NOT REPORTED	42	2	2	5	3	7	2	5	12	2	3	36000
DON'T KNOW	877	12	27	77	63	77	100	94	141	184	103	39400
NOT REPORTED	26	2	-	2	5	3	-	2	5	3	4	...
SATISFACTORY SCHOOLS	7 924	291	415	854	776	953	850	879	1 072	1 193	640	34000
UNSATISFACTORY SCHOOLS	471	16	19	46	46	52	44	34	70	81	62	36600
DOES NOT BOTHER	55	4	8	3	5	8	2	3	17	2	3	29700
BOTHERS A LITTLE	64	5	-	7	3	8	5	7	11	12	5	36200
BOTHERS VERY MUCH	243	7	5	30	25	26	26	17	22	48	37	35800
BOTHERS SO MUCH WOULD LIKE TO MOVE	94	-	6	8	8	7	10	7	20	16	11	40100
NOT REPORTED	13	-	-	-	2	2	2	-	-	3	5	...
DON'T KNOW	1 095	48	74	110	132	104	116	133	131	155	92	33400
NOT REPORTED	25	-	-	3	5	3	-	2	5	2	4	...
SATISFACTORY SHOPPING	8 474	288	413	872	836	985	898	962	1 169	1 314	736	34700
UNSATISFACTORY SHOPPING	991	66	92	141	110	124	103	81	104	114	57	26500
DOES NOT BOTHER	364	26	34	50	37	48	28	33	45	46	16	28600
BOTHERS A LITTLE	333	20	18	43	41	33	43	25	38	48	24	31300
BOTHERS VERY MUCH	245	13	20	42	25	39	30	19	22	17	17	27800
BOTHERS SO MUCH WOULD LIKE TO MOVE	30	3	15	3	3	2	-	2	-	2	-	...
NOT REPORTED	18	3	5	2	3	2	2	2	-	-	-	...
DON'T KNOW	22	-	2	2	5	-	7	2	2	1	2	...
NOT REPORTED	28	-	2	2	7	3	2	3	3	2	4	...
SATISFACTORY POLICE PROTECTION	8 082	290	419	832	815	970	857	916	1 082	1 225	676	34200
UNSATISFACTORY POLICE PROTECTION	768	34	55	108	79	84	83	60	93	103	69	31400
DOES NOT BOTHER	60	3	7	15	2	5	9	3	7	14	14	34600
BOTHERS A LITTLE	209	14	17	21	15	20	22	26	24	32	15	33900
BOTHERS VERY MUCH	413	12	29	54	54	49	46	22	56	53	38	31000
BOTHERS SO MUCH WOULD LIKE TO MOVE	50	3	3	10	8	9	2	5	7	2	2	25100
NOT REPORTED	16	2	-	8	-	2	2	1	-	2	-	...
DON'T KNOW	628	30	33	73	63	53	69	67	98	97	46	34600
NOT REPORTED	35	-	2	2	2	5	2	5	5	6	7	...
SATISFACTORY OUTDOOR RECREATION FACILITIES	6 998	225	375	717	659	808	757	782	959	1 109	607	34700
UNSATISFACTORY OUTDOOR RECREATION FACILITIES	1 873	88	94	218	229	225	196	187	244	242	149	32100
DOES NOT BOTHER	859	49	42	101	99	113	93	86	104	97	75	31400
BOTHERS A LITTLE	546	16	28	52	62	61	47	55	81	96	47	35700
BOTHERS VERY MUCH	379	18	13	50	60	45	42	42	46	45	17	30400
BOTHERS SO MUCH WOULD LIKE TO MOVE	37	2	8	10	5	2	2	2	4	-	3	...
NOT REPORTED	51	3	2	5	3	5	12	2	9	3	7	33000
DON'T KNOW	614	41	40	76	66	75	54	77	71	76	36	30800
NOT REPORTED	30	-	-	5	4	3	3	2	5	3	4	...
SATISFACTORY HOSPITALS OR HEALTH CLINICS	8 332	289	439	876	824	963	879	937	1 124	1 282	717	34400
UNSATISFACTORY HOSPITALS OR HEALTH CLINICS	926	50	59	106	100	125	109	78	135	108	55	31000
DOES NOT BOTHER	389	27	31	44	51	41	49	31	56	33	24	29900
BOTHERS A LITTLE	258	11	10	27	27	43	17	18	46	40	19	33200
BOTHERS VERY MUCH	227	8	17	31	18	32	33	20	24	33	10	31100
BOTHERS SO MUCH WOULD LIKE TO MOVE	17	-	-	3	-	5	4	2	3	-	-	...
NOT REPORTED	35	3	2	-	4	3	7	7	5	2	2	...
DON'T KNOW	220	10	8	27	32	20	20	31	14	37	20	33000
NOT REPORTED	37	5	2	7	5	3	2	2	5	3	5	...
NEIGHBORHOOD SERVICES AND WISH TO MOVE[3]												
WITH SATISFACTORY NEIGHBORHOOD SERVICES	5 310	182	292	563	557	606	580	655	695	775	406	33900
WITH UNSATISFACTORY NEIGHBORHOOD SERVICES	4 186	172	217	451	399	503	430	391	541	654	386	34100
HOUSEHOLD WOULD NOT LIKE TO MOVE	3 898	159	189	420	364	462	405	364	531	629	366	34300
HOUSEHOLD WOULD LIKE TO MOVE	195	8	23	23	23	22	14	19	31	19	13	29500
NOT REPORTED	93	5	5	8	7	14	12	9	19	7	9	33500
NOT REPORTED	18	-	-	2	2	3	-	2	3	2	4	...

[1]LIMITED TO 1-FAMILY HOMES ON LESS THAN 10 ACRES AND NO BUSINESS ON PROPERTY.
[2]WISH TO MOVE ONLY RELATES TO RESPONDENT'S OPINION OF SPECIFIC NEIGHBORHOOD CONDITIONS.
[3]WISH TO MOVE ONLY RELATES TO RESPONDENT'S OPINION OF SPECIFIC NEIGHBORHOOD SERVICES.

TABLE A-8. VALUE OF OWNER-OCCUPIED HOUSING UNITS BY SELECTED NEIGHBORHOOD CHARACTERISTICS: 1977--CONTINUED

(NUMBERS IN THOUSANDS. DATA BASED ON SAMPLE, SEE TEXT. FOR MINIMUM BASE FOR DERIVED FIGURES (PERCENT, MEDIAN, ETC.) AND MEANING OF SYMBOLS, SEE TEXT)

UNITED STATES INSIDE STANDARD METROPOLITAN STATISTICAL AREAS IN CENTRAL CITIES	TOTAL	LESS THAN $10,000	$10,000 TO $14,999	$15,000 TO $19,999	$20,000 TO $24,999	$25,000 TO $29,999	$30,000 TO $34,999	$35,000 TO $39,999	$40,000 TO $49,999	$50,000 TO $74,999	$75,000 OR MORE	MEDIAN (DOLLARS)
SPECIFIED OWNER OCCUPIED[1]--CONTINUED												
OVERALL OPINION OF NEIGHBORHOOD												
EXCELLENT	3 457	68	74	172	209	292	356	418	567	766	534	42500
GOOD	4 439	128	245	527	506	600	517	517	610	557	231	32100
FAIR	1 373	137	144	292	203	192	111	98	81	90	25	22800
POOR	195	20	46	22	34	21	17	10	13	10	2	21400
NOT REPORTED	50	2	-	3	6	7	8	5	7	7	2	34700
HOUSEHOLD WOULD LIKE TO MOVE	947	38	59	82	81	80	52	36	61	44	14	25900
EXCELLENT	39	-	2	-	5	7	5	2	15	3	-	37300
GOOD	174	8	8	27	15	22	19	7	31	27	10	31700
FAIR	230	20	26	47	42	37	15	21	8	11	3	22600
POOR	100	10	22	8	17	14	12	7	7	3	-	22900
NOT REPORTED	3	-	-	-	2	-	2	-	-	-	-	...
HOUSEHOLD WOULD NOT LIKE TO MOVE	8 907	314	446	926	872	1 024	958	1 008	1 207	1 381	769	34500
EXCELLENT	3 395	68	72	167	204	284	351	416	548	761	523	42500
GOOD	4 247	118	235	498	488	576	498	509	576	528	221	32100
FAIR	1 140	117	118	244	161	154	97	77	73	79	22	22800
POOR	95	10	23	14	17	7	5	4	7	7	2	20000
NOT REPORTED	31	2	-	3	2	3	6	3	3	5	2	...
NOT REPORTED	61	2	2	9	6	9	-	4	10	5	15	40300

[1]LIMITED TO 1-FAMILY HOMES ON LESS THAN 10 ACRES AND NO BUSINESS ON PROPERTY.

TABLE A-8. VALUE OF OWNER-OCCUPIED HOUSING UNITS BY SELECTED NEIGHBORHOOD CHARACTERISTICS: 1977--CONTINUED

(NUMBERS IN THOUSANDS. DATA BASED ON SAMPLE, SEE TEXT. FOR MINIMUM BASE FOR DERIVED FIGURES (PERCENT, MEDIAN, ETC.) AND MEANING OF SYMBOLS, SEE TEXT)

UNITED STATES INSIDE STANDARD METROPOLITAN STATISTICAL AREAS NOT IN CENTRAL CITIES	TOTAL	LESS THAN $10,000	$10,000 TO $14,999	$15,000 TO $19,999	$20,000 TO $24,999	$25,000 TO $29,999	$30,000 TO $34,999	$35,000 TO $39,999	$40,000 TO $49,999	$50,000 TO $74,999	$75,000 OR MORE	MEDIAN (DOLLARS)
SPECIFIED OWNER OCCUPIED[1]	16 726	257	371	665	917	1 360	1 745	1 838	3 043	4 182	2 347	44000
NEIGHBORHOOD CONDITIONS												
NO STREET OR HIGHWAY NOISE	11 932	159	259	437	583	915	1 170	1 320	2 166	3 066	1 857	45200
WITH STREET OR HIGHWAY NOISE	4 760	94	112	226	333	444	575	514	865	1 110	488	41000
DOES NOT BOTHER	1 781	44	33	94	126	160	221	203	298	420	183	40300
BOTHERS A LITTLE	2 119	33	52	90	133	209	257	217	403	501	224	41700
BOTHERS VERY MUCH	639	12	18	30	51	58	78	70	115	141	67	40300
BOTHERS SO MUCH WOULD LIKE TO MOVE	211	5	9	12	22	16	19	22	48	44	13	39900
NOT REPORTED	10	-	-	-	1	2	-	2	1	3	2	...
NOT REPORTED	34	4	-	2	2	2	1	4	12	6	2	...
NO AIRPLANE TRAFFIC NOISE	13 297	211	307	517	721	1 104	1 358	1 473	2 405	3 302	1 899	44000
WITH AIRPLANE TRAFFIC NOISE	3 379	43	63	144	191	252	384	360	625	870	447	44000
DOES NOT BOTHER	1 781	26	40	69	93	142	219	207	332	432	219	42800
BOTHERS A LITTLE	1 165	10	14	57	63	74	120	119	201	340	166	46300
BOTHERS VERY MUCH	329	4	7	15	18	30	33	25	70	78	48	44500
BOTHERS SO MUCH WOULD LIKE TO MOVE	68	-	3	2	16	2	8	5	10	17	6	38600
NOT REPORTED	35	2	-	1	1	3	4	5	12	2	7	...
NOT REPORTED	50	4	1	4	5	4	3	5	12	10	2	38600
NO HEAVY TRAFFIC	12 803	156	247	427	614	975	1 292	1 369	2 350	3 348	2 025	45600
WITH HEAVY TRAFFIC	3 877	98	124	234	301	384	451	465	678	822	321	38700
DOES NOT BOTHER	1 573	64	55	119	146	161	166	192	248	305	98	36500
BOTHERS A LITTLE	1 405	21	41	75	89	142	158	166	273	310	129	40300
BOTHERS VERY MUCH	716	9	23	32	47	63	92	86	116	168	81	40600
BOTHERS SO MUCH WOULD LIKE TO MOVE	162	4	5	7	18	16	14	15	35	37	11	40400
NOT REPORTED	21	-	-	2	1	1	2	6	6	3	2	...
NOT REPORTED	46	4	1	3	2	2	2	5	15	11	2	43300
NO STREETS IN NEED OF REPAIR	13 975	169	266	496	694	1 101	1 433	1 528	2 591	3 614	2 053	45000
WITH STREETS IN NEED OF REPAIR	2 698	81	105	166	219	256	312	305	438	554	261	38400
DOES NOT BOTHER	646	19	24	37	66	60	68	68	103	128	72	38600
BOTHERS A LITTLE	1 034	22	43	63	66	105	130	130	165	215	92	38300
BOTHERS VERY MUCH	920	33	35	56	75	79	101	98	158	190	94	39100
BOTHERS SO MUCH WOULD LIKE TO MOVE	77	5	3	7	8	12	11	6	10	11	3	31200
NOT REPORTED	21	1	-	2	2	-	2	2	2	9	1	...
NOT REPORTED	53	7	-	2	3	3	1	6	14	14	3	43000
NO ROADS IMPASSABLE	14 767	213	314	556	784	1 183	1 508	1 609	2 701	3 754	2 146	44500
WITH ROADS IMPASSABLE	1 875	40	56	105	129	174	234	225	313	409	191	39400
DOES NOT BOTHER	530	14	12	33	44	43	79	66	75	110	53	38000
BOTHERS A LITTLE	683	13	17	36	32	67	86	73	124	165	69	41300
BOTHERS VERY MUCH	579	11	25	35	43	57	58	77	97	118	57	39000
BOTHERS SO MUCH WOULD LIKE TO MOVE	74	2	2	1	10	7	10	7	17	12	6	38600
NOT REPORTED	10	-	-	1	-	-	-	1	-	3	3	...
NOT REPORTED	84	4	1	4	4	3	4	5	29	19	10	45700
NO OCCUPIED HOUSING IN RUNDOWN CONDITION	15 216	208	322	535	785	1 193	1 574	1 687	2 793	3 886	2 234	44700
WITH OCCUPIED HOUSING IN RUNDOWN CONDITION	1 448	46	50	125	126	162	163	148	232	283	111	36700
DOES NOT BOTHER	336	19	12	45	40	44	36	27	39	51	23	31100
BOTHERS A LITTLE	528	16	23	37	35	60	59	65	95	107	30	37500
BOTHERS VERY MUCH	473	8	10	35	44	47	50	47	78	109	46	39600
BOTHERS SO MUCH WOULD LIKE TO MOVE	97	1	3	6	9	9	16	6	20	15	11	37700
NOT REPORTED	14	1	1	2	1	2	2	3	1	2	1	...
NOT REPORTED	62	4	-	5	4	6	8	3	17	13	2	40500
NO COMMERCIAL OR NONRESIDENTIAL ACTIVITIES	14 643	212	310	524	720	1 142	1 499	1 622	2 712	3 743	2 159	44600
WITH COMMERCIAL OR NONRESIDENTIAL ACTIVITIES	2 030	41	60	137	195	216	245	213	314	425	184	37800
DOES NOT BOTHER	1 518	29	50	103	152	171	177	172	228	306	130	37200
BOTHERS A LITTLE	301	5	3	24	32	27	36	22	53	64	36	40400
BOTHERS VERY MUCH	137	5	4	5	7	7	23	11	18	41	15	43200
BOTHERS SO MUCH WOULD LIKE TO MOVE	63	2	2	4	5	10	6	8	11	12	3	37100
NOT REPORTED	12	-	2	1	-	1	2	-	4	2	-	...
NOT REPORTED	53	4	1	4	2	2	2	3	17	13	5	44800
NO ODORS, SMOKE, OR GAS	15 312	232	319	567	809	1 192	1 508	1 667	2 814	3 882	2 241	44600
WITH ODORS, SMOKE, OR GAS	1 372	21	52	93	104	163	158	167	217	292	104	37800
DOES NOT BOTHER	310	4	15	12	31	26	38	51	53	59	19	37700
BOTHERS A LITTLE	570	4	14	36	44	57	72	69	90	138	47	39200
BOTHERS VERY MUCH	388	11	16	32	25	63	39	43	54	69	33	35700
BOTHERS SO MUCH WOULD LIKE TO MOVE	79	2	5	11	2	9	7	4	17	20	2	38700
NOT REPORTED	25	-	2	2	1	7	2	-	2	6	3	...
NOT REPORTED	42	4	-	4	3	5	-	4	12	8	2	40300
ADEQUATE STREET LIGHTS	11 342	156	266	471	618	934	1 208	1 288	2 053	2 838	1 509	43600
INADEQUATE STREET LIGHTS	5 300	96	105	186	295	418	530	540	964	1 329	831	45000
DOES NOT BOTHER	2 605	67	60	99	136	198	254	267	446	640	439	45000
BOTHERS A LITTLE	1 561	16	20	43	87	123	168	150	286	421	246	46000
BOTHERS VERY MUCH	1 026	11	22	43	59	85	102	117	206	243	138	43600
BOTHERS SO MUCH WOULD LIKE TO MOVE	55	2	-	1	10	8	4	3	12	10	4	38200
NOT REPORTED	53	1	3	-	2	3	2	3	20	14	5	46200
NOT REPORTED	85	5	-	7	4	9	7	11	20	15	7	39500
NO NEIGHBORHOOD CRIME	13 967	220	318	553	748	1 113	1 477	1 544	2 597	3 458	1 938	43900
WITH NEIGHBORHOOD CRIME	2 675	33	51	104	165	244	261	281	431	700	406	44600
DOES NOT BOTHER	339	10	9	21	31	29	22	34	58	75	51	42400
BOTHERS A LITTLE	1 020	10	14	31	49	82	100	103	176	308	147	46900
BOTHERS VERY MUCH	1 121	12	19	43	78	103	113	116	162	278	193	44500
BOTHERS SO MUCH WOULD LIKE TO MOVE	163	1	7	9	7	24	23	22	26	33	11	37600
NOT REPORTED	33	-	2	2	-	6	2	3	8	6	3	...
NOT REPORTED	84	4	2	7	4	3	7	13	15	24	4	40100
NO TRASH, LITTER, OR JUNK	14 533	197	291	510	736	1 136	1 504	1 617	2 675	3 735	2 134	44800
WITH TRASH, LITTER, OR JUNK	2 135	56	77	150	176	221	241	217	352	439	206	36400
DOES NOT BOTHER	310	15	14	32	33	29	35	30	44	56	22	34600
BOTHERS A LITTLE	793	22	30	43	53	83	78	81	134	180	89	40500
BOTHERS VERY MUCH	909	17	28	68	76	90	111	96	155	184	83	38300
BOTHERS SO MUCH WOULD LIKE TO MOVE	110	1	5	5	12	18	15	10	17	15	11	34400
NOT REPORTED	13	-	1	1	2	1	2	-	1	4	2	...
NOT REPORTED	58	4	3	5	5	3	1	5	16	8	7	41800

[1]LIMITED TO 1-FAMILY HOMES ON LESS THAN 10 ACRES AND NO BUSINESS ON PROPERTY.

TABLE A-8. VALUE OF OWNER-OCCUPIED HOUSING UNITS BY SELECTED NEIGHBORHOOD CHARACTERISTICS: 1977--CONTINUED

(NUMBERS IN THOUSANDS. DATA BASED ON SAMPLE, SEE TEXT. FOR MINIMUM BASE FOR DERIVED FIGURES (PERCENT, MEDIAN, ETC.) AND MEANING OF SYMBOLS, SEE TEXT)

UNITED STATES INSIDE STANDARD METROPOLITAN STATISTICAL AREAS NOT IN CENTRAL CITIES	TOTAL	LESS THAN $10,000	$10,000 TO $14,999	$15,000 TO $19,999	$20,000 TO $24,999	$25,000 TO $29,999	$30,000 TO $34,999	$35,000 TO $39,999	$40,000 TO $49,999	$50,000 TO $74,999	$75,000 OR MORE	MEDIAN (DOLLARS)
SPECIFIED OWNER OCCUPIED[1]--CONTINUED												
NEIGHBORHOOD CONDITIONS--CONTINUED												
NO BOARDED UP OR ABANDONED STRUCTURES	16 012	218	339	607	836	1 277	1 640	1 760	2 930	4 086	2 319	44500
WITH BOARDED UP OR ABANDONED STRUCTURES	670	36	32	53	77	81	102	77	99	88	26	32800
DOES NOT BOTHER	240	16	14	21	24	25	35	26	29	43	7	32800
BOTHERS A LITTLE	191	12	11	14	21	23	26	21	35	17	12	32900
BOTHERS VERY MUCH	188	6	4	14	30	23	31	25	29	23	4	32800
BOTHERS SO MUCH WOULD LIKE TO MOVE	41	1	3	4	2	7	6	5	5	5	2	31700
NOT REPORTED	10	-	-	1	-	2	3	1	1	-	2	...
NOT REPORTED	44	4	1	4	4	3	3	2	14	8	2	41200
NEIGHBORHOOD CONDITIONS AND WISH TO MOVE[2]												
NO BOTHERSOME NEIGHBORHOOD CONDITIONS	4 213	35	80	110	170	292	395	431	821	1 173	706	47200
WITH BOTHERSOME NEIGHBORHOOD CONDITIONS	12 485	218	291	553	745	1 067	1 351	1 405	2 212	3 003	1 640	42800
HOUSEHOLD WOULD NOT LIKE TO MOVE	11 798	211	261	517	681	943	1 278	1 339	2 076	2 857	1 585	43000
HOUSEHOLD WOULD LIKE TO MOVE	652	7	29	35	64	70	72	65	127	134	49	38800
NOT REPORTED	35	-	1	1	-	3	1	2	9	12	6	...
NOT REPORTED	29	4	-	2	2	2	-	2	10	6	2	...
NEIGHBORHOOD SERVICES												
SATISFACTORY PUBLIC TRANSPORTATION	7 712	119	162	328	431	648	846	886	1 370	1 915	1 008	43200
UNSATISFACTORY PUBLIC TRANSPORTATION	7 113	126	180	285	389	553	703	733	1 322	1 801	1 022	44400
DOES NOT BOTHER	4 643	83	122	204	291	393	466	476	854	1 112	642	43400
BOTHERS A LITTLE	1 486	22	34	45	62	96	130	161	277	418	241	47000
BOTHERS VERY MUCH	814	16	21	30	29	54	84	81	154	223	123	46000
BOTHERS SO MUCH WOULD LIKE TO MOVE	59	1	2	-	4	2	7	5	18	15	6	45200
NOT REPORTED	110	4	-	5	2	9	16	10	19	33	10	43900
DON'T KNOW	1 858	8	30	50	95	155	195	217	337	458	313	45300
NOT REPORTED	42	4	-	2	3	4	2	2	14	7	4	43300
SATISFACTORY SCHOOLS	14 164	191	297	566	755	1 128	1 493	1 582	2 597	3 587	1 967	44100
UNSATISFACTORY SCHOOLS	796	19	18	22	35	62	75	87	144	195	139	45600
DOES NOT BOTHER	117	10	2	6	9	5	14	15	20	17	19	39100
BOTHERS A LITTLE	128	3	6	8	5	11	9	9	19	32	25	46400
BOTHERS VERY MUCH	420	5	7	6	21	29	41	50	76	106	79	46800
BOTHERS SO MUCH WOULD LIKE TO MOVE	113	1	1	1	-	16	9	11	24	37	13	47400
NOT REPORTED	19	-	2	2	-	1	2	2	5	3	2	...
DON'T KNOW	1 728	43	52	74	125	168	175	167	290	395	238	42100
NOT REPORTED	39	4	5	3	2	2	3	2	11	5	2	36400
SATISFACTORY SHOPPING	14 688	200	293	567	771	1 173	1 551	1 664	2 687	3 745	2 035	44200
UNSATISFACTORY SHOPPING	1 969	52	76	94	139	183	192	169	338	421	306	42400
DOES NOT BOTHER	1 015	33	40	47	76	96	86	100	166	194	174	41600
BOTHERS A LITTLE	590	13	16	32	34	51	58	36	112	158	60	44900
BOTHERS VERY MUCH	298	4	17	8	27	23	38	28	48	60	43	40500
BOTHERS SO MUCH WOULD LIKE TO MOVE	30	2	1	3	1	5	3	3	5	6	2	...
NOT REPORTED	36	1	1	2	-	7	6	2	7	4	5	...
DON'T KNOW	20	1	1	1	3	-	2	2	2	5	5	...
NOT REPORTED	49	4	2	3	4	4	-	4	15	11	2	42100
SATISFACTORY POLICE PROTECTION	14 628	198	303	550	751	1 180	1 545	1 638	2 687	3 685	2 092	44300
UNSATISFACTORY POLICE PROTECTION	1 234	30	46	68	106	109	125	101	221	279	147	41400
DOES NOT BOTHER	187	9	13	13	13	21	16	11	32	34	26	39000
BOTHERS A LITTLE	407	6	14	23	37	32	40	28	66	108	53	43500
BOTHERS VERY MUCH	577	14	17	30	53	51	59	52	111	125	64	41100
BOTHERS SO MUCH WOULD LIKE TO MOVE	46	1	3	1	3	3	7	7	9	8	3	38300
NOT REPORTED	18	-	-	1	2	1	2	3	2	5	1	...
DON'T KNOW	823	25	22	44	57	67	74	98	122	209	105	42000
NOT REPORTED	41	4	-	2	2	5	2	2	12	8	3	42600
SATISFACTORY OUTDOOR RECREATION FACILITIES	12 377	133	195	410	583	933	1 291	1 370	2 253	3 317	1 892	45700
UNSATISFACTORY OUTDOOR RECREATION FACILITIES	3 509	97	146	211	276	333	370	372	646	680	376	39300
DOES NOT BOTHER	1 814	65	91	121	154	198	193	175	319	300	197	37400
BOTHERS A LITTLE	1 004	14	23	62	69	74	105	111	192	235	119	42300
BOTHERS VERY MUCH	578	12	24	25	47	47	65	72	115	119	51	39700
BOTHERS SO MUCH WOULD LIKE TO MOVE	59	4	2	-	4	9	6	3	15	15	2	41700
NOT REPORTED	54	2	6	2	2	5	2	11	6	11	7	38600
DON'T KNOW	794	24	29	40	56	90	81	91	132	174	76	39200
NOT REPORTED	47	4	1	4	2	4	3	5	11	10	3	40400
SATISFACTORY HOSPITALS OR HEALTH CLINICS	13 795	186	283	501	706	1 101	1 440	1 542	2 484	3 537	2 015	44600
UNSATISFACTORY HOSPITALS OR HEALTH CLINICS	2 540	60	84	144	189	234	271	243	476	554	286	40900
DOES NOT BOTHER	1 163	36	47	64	94	115	122	102	217	223	142	40000
BOTHERS A LITTLE	728	10	21	50	40	59	76	71	134	187	81	42800
BOTHERS VERY MUCH	575	10	16	24	50	56	61	62	111	129	56	40700
BOTHERS SO MUCH WOULD LIKE TO MOVE	34	2	-	2	5	1	5	3	8	6	2	...
NOT REPORTED	40	2	-	4	1	2	7	4	5	10	5	39200
DON'T KNOW	349	7	4	17	19	23	34	50	70	83	42	43000
NOT REPORTED	42	4	-	2	3	3	2	3	12	8	4	42900
NEIGHBORHOOD SERVICES AND WISH TO MOVE[3]												
WITH SATISFACTORY NEIGHBORHOOD SERVICES	6 964	66	106	245	326	531	744	797	1 287	1 837	1 024	45200
WITH UNSATISFACTORY NEIGHBORHOOD SERVICES	9 733	188	265	417	590	827	1 001	1 040	1 745	2 340	1 322	43100
HOUSEHOLD WOULD NOT LIKE TO MOVE	9 346	183	256	409	578	789	960	1 000	1 662	2 234	1 274	43000
HOUSEHOLD WOULD LIKE TO MOVE	257	4	8	5	10	29	24	26	62	60	29	43600
NOT REPORTED	130	1	1	2	2	9	17	14	20	45	19	49500
NOT REPORTED	29	4	-	2	2	2	-	2	11	5	2	...

[1]LIMITED TO 1-FAMILY HOMES ON LESS THAN 10 ACRES AND NO BUSINESS ON PROPERTY.
[2]WISH TO MOVE ONLY RELATES TO RESPONDENT'S OPINION OF SPECIFIC NEIGHBORHOOD CONDITIONS.
[3]WISH TO MOVE ONLY RELATES TO RESPONDENT'S OPINION OF SPECIFIC NEIGHBORHOOD SERVICES.

TABLE A-8. VALUE OF OWNER-OCCUPIED HOUSING UNITS BY SELECTED NEIGHBORHOOD CHARACTERISTICS: 1977--CONTINUED

(NUMBERS IN THOUSANDS. DATA BASED ON SAMPLE, SEE TEXT. FOR MINIMUM BASE FOR DERIVED FIGURES (PERCENT, MEDIAN, ETC.) AND MEANING OF SYMBOLS, SEE TEXT)

UNITED STATES INSIDE STANDARD METROPOLITAN STATISTICAL AREAS NOT IN CENTRAL CITIES	TOTAL	LESS THAN $10,000	$10,000 TO $14,999	$15,000 TO $19,999	$20,000 TO $24,999	$25,000 TO $29,999	$30,000 TO $34,999	$35,000 TO $39,999	$40,000 TO $49,999	$50,000 TO $74,999	$75,000 OR MORE	MEDIAN (DOLLARS)
SPECIFIED OWNER OCCUPIED[1]--CONTINUED												
OVERALL OPINION OF NEIGHBORHOOD												
EXCELLENT	7 694	51	85	172	221	405	613	735	1 415	2 306	1 690	51600
GOOD	7 302	134	188	344	503	711	917	935	1 363	1 635	571	39600
FAIR	1 494	59	87	134	173	216	182	155	222	199	64	32100
POOR	158	8	11	11	16	19	24	9	25	25	10	33000
NOT REPORTED	78	5	-	4	4	7	9	4	17	16	11	43400
HOUSEHOLD WOULD LIKE TO MOVE	652	7	29	35	64	70	72	65	127	134	49	38800
EXCELLENT	71	-	4	-	1	2	2	6	12	28	15	56800
GOOD	269	4	8	10	27	27	25	26	62	62	19	41300
FAIR	223	2	11	20	33	30	25	26	40	25	11	32500
POOR	87	1	5	3	4	10	19	7	12	20	4	35400
NOT REPORTED	2	-	-	2	-	-	-	-	-	-	-	...
HOUSEHOLD WOULD NOT LIKE TO MOVE	16 010	246	342	627	852	1 285	1 672	1 770	2 897	4 029	2 290	44200
EXCELLENT	7 609	51	81	172	220	402	611	730	1 400	2 273	1 669	51500
GOOD	7 015	130	180	334	477	661	891	909	1 294	1 568	552	39500
FAIR	1 267	57	75	114	140	188	156	128	182	173	53	31900
POOR	71	7	6	8	12	8	5	2	13	5	6	27000
NOT REPORTED	49	1	-	-	2	6	9	2	7	11	10	45700
NOT REPORTED	63	4	1	3	2	5	1	3	19	18	7	46700

[1]LIMITED TO 1-FAMILY HOMES ON LESS THAN 10 ACRES AND NO BUSINESS ON PROPERTY.

TABLE A-8. VALUE OF OWNER-OCCUPIED HOUSING UNITS BY SELECTED NEIGHBORHOOD CHARACTERISTICS: 1977--CONTINUED

(NUMBERS IN THOUSANDS. DATA BASED ON SAMPLE, SEE TEXT. FOR MINIMUM BASE FOR DERIVED FIGURES (PERCENT, MEDIAN, ETC.) AND MEANING OF SYMBOLS, SEE TEXT)

UNITED STATES OUTSIDE STANDARD METROPOLITAN STATISTICAL AREAS	TOTAL	LESS THAN $10,000	$10,000 TO $14,999	$15,000 TO $19,999	$20,000 TO $24,999	$25,000 TO $29,999	$30,000 TO $34,999	$35,000 TO $39,999	$40,000 TO $49,999	$50,000 TO $74,999	$75,000 OR MORE	MEDIAN (DOLLARS)
SPECIFIED OWNER OCCUPIED[1]	12 514	904	1 014	1 368	1 402	1 453	1 355	1 291	1 623	1 597	506	30400
NEIGHBORHOOD CONDITIONS												
NO STREET OR HIGHWAY NOISE	8 914	601	674	942	966	991	952	948	1 212	1 219	409	31500
WITH STREET OR HIGHWAY NOISE	3 572	299	339	421	434	459	400	341	407	374	96	28200
DOES NOT BOTHER	1 625	145	171	198	194	218	169	139	170	164	57	27400
BOTHERS A LITTLE	1 448	97	129	166	175	182	175	148	177	163	36	29300
BOTHERS VERY MUCH	374	41	30	39	53	44	48	38	45	30	5	27800
BOTHERS SO MUCH WOULD LIKE TO MOVE	116	15	9	17	10	15	9	13	14	14	-	27400
NOT REPORTED	9	2	-	1	2	-	-	2	1	3	-	...
NOT REPORTED	28	3	2	6	2	3	2	2	3	4	1	...
NO AIRPLANE TRAFFIC NOISE	11 390	811	924	1 282	1 296	1 344	1 232	1 173	1 465	1 413	451	30200
WITH AIRPLANE TRAFFIC NOISE	1 080	86	84	82	105	103	116	115	153	178	57	33400
DOES NOT BOTHER	654	50	52	48	65	67	70	66	89	112	34	33200
BOTHERS A LITTLE	300	25	24	16	20	28	36	34	50	47	19	35200
BOTHERS VERY MUCH	98	6	6	16	15	6	10	12	10	15	2	30100
BOTHERS SO MUCH WOULD LIKE TO MOVE	9	3	1	-	-	2	1	1	1	2	-	...
NOT REPORTED	18	2	2	2	4	1	-	2	2	1	1	...
NOT REPORTED	44	7	6	4	2	6	7	3	5	6	-	28800
NO HEAVY TRAFFIC	8 920	569	651	904	938	1 013	1 004	946	1 225	1 255	415	31900
WITH HEAVY TRAFFIC	3 555	330	361	458	460	435	349	339	394	337	92	26900
DOES NOT BOTHER	1 871	198	204	249	240	235	167	165	201	164	47	25900
BOTHERS A LITTLE	1 155	78	121	149	145	144	118	116	124	120	39	27900
BOTHERS VERY MUCH	422	40	33	46	64	38	55	44	54	42	6	28700
BOTHERS SO MUCH WOULD LIKE TO MOVE	94	12	1	12	11	17	6	12	12	11	-	28500
NOT REPORTED	14	2	2	1	1	2	1	2	2	1	-	...
NOT REPORTED	39	5	2	6	4	5	2	6	4	6	-	27200
NO STREETS IN NEED OF REPAIR	9 682	653	741	1 050	1 063	1 092	1 060	1 049	1 290	1 289	396	31100
WITH STREETS IN NEED OF REPAIR	2 802	247	271	314	337	356	294	238	330	303	111	28300
DOES NOT BOTHER	647	76	78	61	72	92	71	34	78	67	19	27000
BOTHERS A LITTLE	1 091	78	91	139	143	137	122	98	129	110	43	28400
BOTHERS VERY MUCH	955	80	91	104	114	110	92	96	114	110	45	29100
BOTHERS SO MUCH WOULD LIKE TO MOVE	76	13	9	5	8	11	6	8	6	8	2	26600
NOT REPORTED	33	-	2	6	1	7	2	2	3	8	2	...
NOT REPORTED	30	4	2	5	2	4	2	4	2	6	1	...
NO ROADS IMPASSABLE	10 948	738	876	1 200	1 246	1 255	1 194	1 140	1 426	1 406	464	30700
WITH ROADS IMPASSABLE	1 516	159	133	165	151	193	158	145	190	182	41	28900
DOES NOT BOTHER	432	51	36	50	45	63	54	35	46	39	12	27600
BOTHERS A LITTLE	561	48	53	57	54	54	67	59	73	76	20	31100
BOTHERS VERY MUCH	453	46	38	48	41	61	35	44	67	63	9	29200
BOTHERS SO MUCH WOULD LIKE TO MOVE	51	7	5	6	10	8	3	3	4	3	1	23300
NOT REPORTED	19	3	2	3	-	6	-	4	-	1	-	...
NOT REPORTED	50	7	4	3	6	5	3	6	7	7	2	30500
NO OCCUPIED HOUSING IN RUNDOWN CONDITION	11 359	775	895	1 223	1 259	1 311	1 232	1 179	1 508	1 498	480	30900
WITH OCCUPIED HOUSING IN RUNDOWN CONDITION	1 104	121	114	137	139	134	120	106	112	95	20	26500
DOES NOT BOTHER	396	71	49	48	53	44	24	33	39	24	11	22800
BOTHERS A LITTLE	362	30	35	46	36	51	46	41	33	38	6	28400
BOTHERS VERY MUCH	286	17	21	33	41	35	43	28	36	26	6	29400
BOTHERS SO MUCH WOULD LIKE TO MOVE	48	3	10	7	8	5	3	5	5	3	-	22700
NOT REPORTED	13	1	-	2	1	-	3	-	-	3	2	...
NOT REPORTED	51	9	4	8	5	7	4	6	2	5	1	25100
NO COMMERCIAL OR NONRESIDENTIAL ACTIVITIES	10 613	730	825	1 101	1 143	1 214	1 150	1 121	1 448	1 414	469	31300
WITH COMMERCIAL OR NONRESIDENTIAL ACTIVITIES	1 851	168	184	264	250	233	199	167	171	177	38	26300
DOES NOT BOTHER	1 466	141	152	218	202	187	148	127	134	122	34	25500
BOTHERS A LITTLE	216	10	20	28	29	21	34	24	23	24	3	30000
BOTHERS VERY MUCH	112	12	11	14	9	12	9	11	11	20	2	28800
BOTHERS SO MUCH WOULD LIKE TO MOVE	30	2	2	1	3	6	3	4	2	7	-	...
NOT REPORTED	28	2	-	3	7	7	5	1	1	2	-	...
NOT REPORTED	50	6	5	4	9	6	6	3	4	6	2	26300
NO ODORS, SMOKE, OR GAS	11 494	820	918	1 269	1 288	1 334	1 240	1 182	1 490	1 473	481	30500
WITH ODORS, SMOKE, OR GAS	985	76	94	96	110	115	113	105	129	120	27	30100
DOES NOT BOTHER	231	20	21	29	24	24	23	28	33	24	6	29600
BOTHERS A LITTLE	416	24	42	38	52	39	47	45	65	51	13	31300
BOTHERS VERY MUCH	267	23	25	21	26	38	34	29	25	40	7	30100
BOTHERS SO MUCH WOULD LIKE TO MOVE	52	5	6	7	5	10	7	2	5	4	-	26200
NOT REPORTED	19	4	1	1	3	3	2	2	2	2	-	...
NOT REPORTED	35	9	2	3	4	4	2	3	4	4	-	...
ADEQUATE STREET LIGHTS	8 866	655	768	1 012	1 038	1 048	956	888	1 095	1 061	344	29600
INADEQUATE STREET LIGHTS	3 569	238	239	341	355	400	393	395	522	526	159	32700
DOES NOT BOTHER	2 141	160	161	207	201	226	244	235	285	328	95	32400
BOTHERS A LITTLE	817	40	42	67	93	91	91	90	149	118	36	34200
BOTHERS VERY MUCH	551	31	28	58	57	77	51	66	83	74	20	32300
BOTHERS SO MUCH WOULD LIKE TO MOVE	20	4	2	4	2	3	1	3	1	1	-	...
NOT REPORTED	40	3	7	5	2	2	7	2	4	5	2	29400
NOT REPORTED	79	10	6	15	8	5	6	8	6	9	5	24700
NO NEIGHBORHOOD CRIME	11 402	834	938	1 259	1 289	1 317	1 222	1 165	1 471	1 454	453	30300
WITH NEIGHBORHOOD CRIME	1 063	61	74	105	109	129	128	121	144	138	55	32100
DOES NOT BOTHER	191	18	10	19	25	22	26	15	25	19	12	30300
BOTHERS A LITTLE	412	24	24	35	41	53	61	50	50	50	24	32400
BOTHERS VERY MUCH	400	14	38	43	37	44	35	50	60	63	16	33400
BOTHERS SO MUCH WOULD LIKE TO MOVE	51	6	2	8	5	10	2	6	6	5	1	27600
NOT REPORTED	10	-	-	-	1	-	4	-	2	1	2	...
NOT REPORTED	49	9	2	5	4	6	5	5	8	5	-	28600
NO TRASH, LITTER, OR JUNK	10 643	733	844	1 155	1 163	1 217	1 150	1 101	1 413	1 403	465	30900
WITH TRASH, LITTER, OR JUNK	1 832	167	165	211	237	225	204	188	205	190	42	28000
DOES NOT BOTHER	335	57	41	35	42	36	31	29	35	26	4	24200
BOTHERS A LITTLE	695	58	65	85	97	83	66	66	76	79	18	27600
BOTHERS VERY MUCH	715	45	50	76	88	96	96	83	83	82	18	30200
BOTHERS SO MUCH WOULD LIKE TO MOVE	70	5	9	12	9	9	8	9	9	2	-	25400
NOT REPORTED	16	2	1	3	2	3	3	1	-	-	2	...
NOT REPORTED	40	4	5	3	2	11	2	2	5	5	2	27700

[1]LIMITED TO 1-FAMILY HOMES ON LESS THAN 10 ACRES AND NO BUSINESS ON PROPERTY.

TABLE A-8. VALUE OF OWNER-OCCUPIED HOUSING UNITS BY SELECTED NEIGHBORHOOD CHARACTERISTICS: 1977--CONTINUED

(NUMBERS IN THOUSANDS. DATA BASED ON SAMPLE, SEE TEXT. FOR MINIMUM BASE FOR DERIVED FIGURES (PERCENT, MEDIAN, ETC.) AND MEANING OF SYMBOLS, SEE TEXT)

UNITED STATES OUTSIDE STANDARD METROPOLITAN STATISTICAL AREAS	TOTAL	LESS THAN $10,000	$10,000 TO $14,999	$15,000 TO $19,999	$20,000 TO $24,999	$25,000 TO $29,999	$30,000 TO $34,999	$35,000 TO $39,999	$40,000 TO $49,999	$50,000 TO $74,999	$75,000 OR MORE	MEDIAN (DOLLARS)
SPECIFIED OWNER OCCUPIED[1]--CONTINUED												
NEIGHBORHOOD CONDITIONS--CONTINUED												
NO BOARDED UP OR ABANDONED STRUCTURES	11 817	812	927	1 274	1 305	1 373	1 290	1 244	1 562	1 537	493	30800
WITH BOARDED UP OR ABANDONED STRUCTURES	659	88	81	89	93	73	64	44	58	56	14	23900
DOES NOT BOTHER	341	61	44	45	43	33	34	23	23	26	8	22300
BOTHERS A LITTLE	160	16	17	24	24	20	16	12	16	16	-	24900
BOTHERS VERY MUCH	140	8	16	17	24	17	12	9	17	14	6	26300
BOTHERS SO MUCH WOULD LIKE TO MOVE	13	3	2	2	2	2	2	-	1	-	-	...
NOT REPORTED	6	-	3	1	-	1	-	-	1	-	-	...
NOT REPORTED	38	4	6	6	4	6	2	3	2	5	1	24700
NEIGHBORHOOD CONDITIONS AND WISH TO MOVE[2]												
NO BOTHERSOME NEIGHBORHOOD CONDITIONS	3 413	206	236	359	363	350	367	368	493	494	170	32600
WITH BOTHERSOME NEIGHBORHOOD CONDITIONS	8 080	695	776	1 007	1 038	1 099	986	920	1 128	1 099	332	29700
HOUSEHOLD WOULD NOT LIKE TO MOVE	8 715	654	745	957	995	1 049	953	880	1 093	1 060	326	29800
HOUSEHOLD WOULD LIKE TO MOVE	332	36	28	47	41	46	30	37	32	34	5	26600
NOT REPORTED	33	5	3	2	2	5	3	3	3	6	1	...
NOT REPORTED	21	3	2	2	2	3	2	2	2	4	-	...
NEIGHBORHOOD SERVICES												
SATISFACTORY PUBLIC TRANSPORTATION	5 324	456	496	664	625	592	540	538	621	609	182	28600
UNSATISFACTORY PUBLIC TRANSPORTATION	6 565	416	481	648	712	773	731	683	929	906	286	31700
DOES NOT BOTHER	5 209	308	383	527	574	628	571	527	740	706	243	31600
BOTHERS A LITTLE	847	60	53	80	86	104	87	99	123	128	25	32300
BOTHERS VERY MUCH	395	39	34	31	45	30	54	37	59	54	13	31700
BOTHERS SO MUCH WOULD LIKE TO MOVE	35	3	5	3	1	4	5	8	4	2	1	...
NOT REPORTED	80	6	6	7	5	6	15	11	3	16	4	33100
DON'T KNOW	566	25	35	51	54	77	78	65	66	75	38	32600
NOT REPORTED	60	6	2	5	11	10	6	5	5	7	2	27600
SATISFACTORY SCHOOLS	10 851	764	876	1 195	1 206	1 261	1 197	1 108	1 415	1 389	440	30500
UNSATISFACTORY SCHOOLS	591	46	49	53	54	58	67	59	89	91	24	32600
DOES NOT BOTHER	107	21	13	9	13	6	11	7	12	13	2	24000
BOTHERS A LITTLE	115	10	5	14	10	12	11	11	15	19	6	32600
BOTHERS VERY MUCH	308	9	28	25	26	30	35	33	55	52	14	35100
BOTHERS SO MUCH WOULD LIKE TO MOVE	47	4	3	2	4	9	4	7	7	6	-	30700
NOT REPORTED	14	2	-	2	2	1	6	1	1	1	-	...
DON'T KNOW	1 040	89	87	116	140	130	90	120	114	111	44	28400
NOT REPORTED	32	5	2	5	2	3	2	4	4	5	-	...
SATISFACTORY SHOPPING	10 403	729	817	1 141	1 172	1 211	1 142	1 093	1 352	1 324	422	30600
UNSATISFACTORY SHOPPING	2 046	167	191	220	225	233	206	195	259	264	85	29700
DOES NOT BOTHER	1 201	99	114	129	145	135	118	112	146	151	52	29200
BOTHERS A LITTLE	524	40	47	55	43	59	63	49	64	81	24	31500
BOTHERS VERY MUCH	279	24	25	28	34	33	22	32	44	29	7	29300
BOTHERS SO MUCH WOULD LIKE TO MOVE	21	3	5	3	1	4	-	1	2	1	-	...
NOT REPORTED	20	-	1	5	2	2	3	1	2	2	2	...
DON'T KNOW	24	2	2	4	3	4	2	-	5	1	-	...
NOT REPORTED	41	5	3	3	2	6	4	3	6	8	1	31400
SATISFACTORY POLICE PROTECTION	10 596	696	840	1 154	1 174	1 237	1 165	1 100	1 414	1 390	425	30800
UNSATISFACTORY POLICE PROTECTION	1 299	155	121	155	153	141	120	125	132	142	55	27300
DOES NOT BOTHER	334	55	47	39	34	37	23	25	18	44	12	23700
BOTHERS A LITTLE	422	43	25	60	51	42	47	49	40	38	25	28700
BOTHERS VERY MUCH	490	49	40	54	61	53	46	50	67	52	15	28800
BOTHERS SO MUCH WOULD LIKE TO MOVE	31	6	5	1	5	7	1	1	5	2	-	...
NOT REPORTED	22	2	3	2	1	2	2	1	1	7	2	...
DON'T KNOW	580	49	50	55	68	69	68	61	73	61	28	30000
NOT REPORTED	39	5	4	4	7	6	2	4	4	4	-	25200
SATISFACTORY OUTDOOR RECREATION FACILITIES	8 549	529	660	931	949	988	933	921	1 144	1 140	353	31200
UNSATISFACTORY OUTDOOR RECREATION FACILITIES	3 525	333	302	390	396	409	391	337	424	414	130	29200
DOES NOT BOTHER	2 105	247	210	239	245	234	229	189	218	226	69	27400
BOTHERS A LITTLE	816	54	53	91	84	88	95	84	118	111	36	32000
BOTHERS VERY MUCH	541	27	33	56	57	80	61	60	80	71	17	31500
BOTHERS SO MUCH WOULD LIKE TO MOVE	25	3	4	2	3	4	-	2	4	2	2	...
NOT REPORTED	39	2	2	2	8	3	6	3	4	4	5	31900
DON'T KNOW	396	33	50	44	53	51	26	30	48	38	23	26800
NOT REPORTED	43	8	2	3	4	5	5	3	6	5	2	29300
SATISFACTORY HOSPITALS OR HEALTH CLINICS	9 870	649	768	1 062	1 102	1 138	1 070	1 028	1 313	1 321	419	31000
UNSATISFACTORY HOSPITALS OR HEALTH CLINICS	2 463	235	232	294	277	292	272	240	293	246	83	28300
DOES NOT BOTHER	1 028	105	112	135	111	96	113	101	110	111	34	27700
BOTHERS A LITTLE	631	59	51	72	74	98	67	58	79	48	25	28100
BOTHERS VERY MUCH	721	63	65	81	83	86	79	69	93	81	21	29000
BOTHERS SO MUCH WOULD LIKE TO MOVE	47	3	2	2	6	9	7	5	9	2	-	30200
NOT REPORTED	35	5	2	4	2	4	6	6	2	3	2	...
DON'T KNOW	144	13	11	8	21	16	11	18	14	26	6	31300
NOT REPORTED	38	6	3	4	2	7	2	5	3	4	1	27200
NEIGHBORHOOD SERVICES AND WISH TO MOVE[3]												
WITH SATISFACTORY NEIGHBORHOOD SERVICES	3 945	289	348	479	445	448	408	410	483	489	147	29600
WITH UNSATISFACTORY NEIGHBORHOOD SERVICES	8 546	611	664	887	955	1 002	946	879	1 137	1 104	361	30800
HOUSEHOLD WOULD NOT LIKE TO MOVE	8 323	590	648	872	934	971	912	849	1 108	1 084	356	30800
HOUSEHOLD WOULD LIKE TO MOVE	164	17	13	10	17	28	15	24	27	10	2	29500
NOT REPORTED	60	5	3	5	5	3	19	5	2	10	3	32500
NOT REPORTED	23	4	2	2	2	3	2	2	2	4	-	...

[1]LIMITED TO 1-FAMILY HOMES ON LESS THAN 10 ACRES AND NO BUSINESS ON PROPERTY.
[2]WISH TO MOVE ONLY RELATES TO RESPONDENT'S OPINION OF SPECIFIC NEIGHBORHOOD CONDITIONS.
[3]WISH TO MOVE ONLY RELATES TO RESPONDENT'S OPINION OF SPECIFIC NEIGHBORHOOD SERVICES.

TABLE A-8. VALUE OF OWNER-OCCUPIED HOUSING UNITS BY SELECTED NEIGHBORHOOD CHARACTERISTICS: 1977--CONTINUED

(NUMBERS IN THOUSANDS. DATA BASED ON SAMPLE, SEE TEXT. FOR MINIMUM BASE FOR DERIVED FIGURES (PERCENT, MEDIAN, ETC.) AND MEANING OF SYMBOLS, SEE TEXT)

UNITED STATES OUTSIDE STANDARD METROPOLITAN STATISTICAL AREAS	TOTAL	LESS THAN $10,000	$10,000 TO $14,999	$15,000 TO $19,999	$20,000 TO $24,999	$25,000 TO $29,999	$30,000 TO $34,999	$35,000 TO $39,999	$40,000 TO $49,999	$50,000 TO $74,999	$75,000 OR MORE	MEDIAN (DOLLARS)
SPECIFIED OWNER OCCUPIED[1]--CONTINUED												
OVERALL OPINION OF NEIGHBORHOOD												
EXCELLENT	5 218	206	286	384	464	501	540	589	896	984	367	36900
GOOD	5 731	433	522	763	727	779	664	578	607	529	128	27700
FAIR	1 336	226	177	185	188	150	130	105	97	69	8	22100
POOR	155	32	22	21	17	12	16	11	16	6	2	20900
NOT REPORTED	74	7	7	14	6	11	5	7	7	9	2	26300
HOUSEHOLD WOULD LIKE TO MOVE	332	36	28	47	41	46	30	37	32	34	3	26600
EXCELLENT	29	2	1	8	3	4	1	3	2	5	-	...
GOOD	108	5	6	12	14	16	12	15	15	12	3	31000
FAIR	140	18	15	20	16	24	10	14	9	14	-	25400
POOR	54	11	6	7	9	2	7	5	5	2	-	21600
NOT REPORTED	1	-	-	-	-	-	-	-	1	-	-	...
HOUSEHOLD WOULD NOT LIKE TO MOVE	12 128	860	981	1 317	1 358	1 399	1 321	1 249	1 586	1 554	504	30600
EXCELLENT	5 174	203	283	374	460	495	538	585	893	976	367	37000
GOOD	5 605	426	515	751	712	760	650	562	590	513	124	27600
FAIR	1 192	205	162	165	171	126	120	91	87	56	8	21800
POOR	101	21	16	14	9	10	10	6	10	4	2	20000
NOT REPORTED	56	5	5	13	6	8	3	5	6	5	2	24400
NOT REPORTED	54	8	5	5	3	8	5	6	5	9	1	28900

[1]LIMITED TO 1-FAMILY HOMES ON LESS THAN 10 ACRES AND NO BUSINESS ON PROPERTY.

TABLE A-9. GROSS RENT OF RENTER-OCCUPIED HOUSING UNITS BY OCCUPANCY AND UTILIZATION CHARACTERISTICS AND SERVICES AVAILABLE: 1977

(NUMBERS IN THOUSANDS. DATA BASED ON SAMPLE, SEE TEXT. FOR MINIMUM BASE FOR DERIVED FIGURES (PERCENT, MEDIAN, ETC.) AND MEANING OF SYMBOLS, SEE TEXT)

UNITED STATES TOTAL	TOTAL	LESS THAN $70	$70 TO $99	$100 TO $124	$125 TO $149	$150 TO $174	$175 TO $199	$200 TO $224	$225 TO $249	$250 TO $274	$275 TO $299	$300 TO $349	$350 OR MORE	NO CASH RENT	MEDIAN (DOLLARS)
SPECIFIED RENTER OCCUPIED[1]	25 815	1 497	1 703	2 056	2 586	3 185	3 163	2 847	2 217	1 599	1 144	1 211	1 300	1 308	184
DURATION OF OCCUPANCY															
HOUSEHOLD HEAD LIVED HERE:															
LESS THAN 3 MONTHS	3 640	105	153	233	330	488	530	473	374	246	181	205	218	103	196
3 MONTHS OR LONGER	22 175	1 391	1 550	1 822	2 256	2 698	2 632	2 374	1 843	1 352	963	1 006	1 082	1 206	182
LIVED HERE LAST WINTER	16 504	1 210	1 334	1 468	1 735	1 963	1 885	1 670	1 278	884	654	697	703	1 023	175
COMPLETE BATHROOMS															
1	21 159	1 087	1 402	1 875	2 433	2 990	2 920	2 538	1 891	1 246	755	706	449	869	178
1 AND ONE-HALF	1 621	25	25	29	62	76	139	179	180	191	152	224	236	102	256
2 OR MORE	1 890	17	16	25	26	56	66	112	130	145	230	275	609	184	306
ALSO USED BY ANOTHER HOUSEHOLD	441	142	125	68	34	25	8	2	-	2	2	2	5	27	85
NONE	705	226	135	58	31	39	30	17	16	15	6	5	1	120	84
COMPLETE KITCHEN FACILITIES															
FOR EXCLUSIVE USE OF HOUSEHOLD	25 017	1 230	1 565	1 967	2 520	3 132	3 132	2 834	2 202	1 590	1 144	1 206	1 295	1 201	186
ALSO USED BY ANOTHER HOUSEHOLD	118	29	28	8	14	11	4	6	3	2	-	2	-	11	96
NO COMPLETE KITCHEN FACILITIES	681	238	110	81	52	42	27	7	12	7	-	3	5	96	84
CONDITION OF KITCHEN FACILITIES															
WITH COMPLETE KITCHEN FACILITIES	25 135	1 259	1 593	1 975	2 534	3 143	3 136	2 840	2 205	1 591	1 144	1 208	1 295	1 213	186
ALL USABLE	24 743	1 230	1 560	1 937	2 462	3 095	3 098	2 805	2 177	1 573	1 132	1 192	1 276	1 188	186
1 OR MORE NOT USABLE	281	23	22	31	37	39	29	25	16	9	4	10	15	19	160
NOT REPORTED	110	6	10	6	15	10	9	10	12	10	8	6	4	5	193
LACKING COMPLETE KITCHEN FACILITIES	681	238	110	81	52	42	27	7	12	7	-	3	5	96	84
TYPE OF HOUSEHOLD															
2-OR-MORE-PERSON HOUSEHOLDS	16 806	572	823	1 093	1 577	1 958	2 098	2 010	1 574	1 201	928	1 002	1 113	856	197
HUSBAND-WIFE[2]	10 340	188	440	659	961	1 192	1 313	1 219	983	758	576	657	719	674	202
WITH 1 OR MORE SUBFAMILIES	88	2	9	11	11	3	10	15	6	5	3	2	10	1	195
WITH OTHER RELATIVES OR NONRELATIVES	713	15	37	52	69	74	87	92	51	46	41	38	65	47	199
WITH OWN CHILDREN UNDER 18 YEARS	5 452	94	218	324	529	636	675	630	496	386	305	372	419	368	202
OTHER MALE HEAD[2]	1 803	43	50	94	127	218	183	211	190	173	127	131	190	66	217
WITH 1 OR MORE SUBFAMILIES	44	-	3	3	6	13	2	4	3	5	-	-	3	1	167
WITH OTHER RELATIVES OR NONRELATIVES	1 623	39	40	82	111	197	169	187	177	150	112	122	180	56	218
WITH OWN CHILDREN UNDER 18 YEARS	219	6	10	10	15	22	17	27	23	31	19	13	18	8	223
FEMALE HEAD[2]	4 663	341	333	339	490	547	603	580	401	270	225	213	205	116	184
WITH 1 OR MORE SUBFAMILIES	104	7	6	10	18	16	11	6	5	7	6	1	5	7	163
WITH OTHER RELATIVES OR NONRELATIVES	1 752	92	111	99	178	189	224	221	159	137	101	89	103	50	195
WITH OWN CHILDREN UNDER 18 YEARS	3 002	255	227	245	300	374	410	380	257	143	134	117	107	55	179
1-PERSON HOUSEHOLDS	9 010	924	880	963	1 009	1 227	1 064	837	643	397	216	209	187	453	160
BEDROOMS															
NONE AND 1	9 825	922	895	1 047	1 177	1 500	1 272	972	689	427	247	205	177	296	162
2 OR MORE	15 990	575	808	1 009	1 409	1 686	1 890	1 875	1 528	1 172	897	1 006	1 122	1 012	201
NONE LACKING PRIVACY	14 033	450	583	788	1 143	1 438	1 668	1 710	1 412	1 107	846	954	1 072	862	207
1 OR MORE LACKING PRIVACY	1 931	125	226	221	266	246	219	160	111	63	48	49	47	151	155
PRIVACY NOT REPORTED	25	-	-	-	-	2	3	5	5	2	3	3	3	-	...
3-OR-MORE-PERSON HOUSEHOLDS	9 226	324	486	578	872	1 043	1 101	1 058	798	631	523	593	706	514	198
NO BEDROOMS USED BY 3 PERSONS OR MORE	7 183	215	304	389	614	761	833	829	654	544	455	534	664	386	208
BEDROOMS USED BY 3 PERSONS OR MORE	1 818	103	170	163	232	249	236	213	128	65	58	55	34	113	168
1	1 650	95	143	143	214	239	219	186	120	61	53	47	32	97	168
2 OR MORE	168	8	27	20	19	10	17	27	8	4	5	7	2	15	159
BEDROOMS USED BY PERSONS 13 YEARS OF AGE OR OLDER	1 039	74	106	93	150	131	115	108	64	39	27	28	21	84	160
NO BEDROOMS USED BY PERSONS 13 YEARS OF AGE OR OLDER	438	22	39	42	41	49	59	56	47	14	21	24	10	14	183
NOT REPORTED	341	7	24	28	42	69	62	49	17	11	10	2	3	15	171
NO BEDROOMS	27	2	1	9	6	5	1	2	-	-	-	-	-	2	...
NOT REPORTED	198	4	11	17	19	29	31	14	16	22	10	4	8	13	185
1- AND 2-PERSON HOUSEHOLDS	16 589	1 173	1 217	1 477	1 714	2 142	2 062	1 789	1 419	968	621	618	594	794	177
PLUMBING FACILITIES BY PERSONS PER ROOM															
WITH ALL PLUMBING FACILITIES	24 831	1 142	1 463	1 946	2 531	3 144	3 151	2 836	2 216	1 593	1 142	1 208	1 295	1 164	187
1.00 OR LESS	23 402	1 087	1 334	1 799	2 345	2 955	2 967	2 680	2 101	1 526	1 100	1 162	1 251	1 096	188
1.01 TO 1.50	1 095	43	93	103	133	144	136	124	91	59	39	40	39	51	176
1.51 OR MORE	334	12	36	45	53	45	49	33	24	9	2	6	4	16	156
LACKING SOME OR ALL PLUMBING FACILITIES	984	354	240	109	55	42	11	11	1	6	2	3	5	145	78
1.00 OR LESS	853	311	215	96	47	35	7	6	-	6	2	3	5	121	77
1.01 TO 1.50	67	23	13	6	6	4	2	2	1	-	1	-	-	10	92
1.51 OR MORE	64	20	12	7	3	3	3	2	-	-	-	-	-	14	83
GARBAGE COLLECTION SERVICE															
WITH SERVICE	23 272	1 256	1 506	1 823	2 344	2 963	2 943	2 659	2 044	1 458	1 043	1 082	1 157	993	185
LESS THAN ONCE A WEEK	128	18	15	8	12	14	12	14	3	10	6	5	3	8	163
ONCE A WEEK	9 203	402	564	826	1 002	1 356	1 243	1 031	702	494	347	364	428	443	179
TWICE A WEEK OR MORE	10 708	654	738	815	1 062	1 202	1 273	1 227	972	703	512	550	572	429	188
DON'T KNOW	3 140	179	187	165	258	376	401	382	361	249	165	157	150	111	196
NOT REPORTED	93	2	3	10	10	15	14	5	6	3	13	6	4	2	183
NO SERVICE	2 345	225	186	219	231	212	191	173	156	125	87	121	106	313	167
METHOD OF DISPOSAL:															
INCINERATOR, TRASH CHUTE, OR COMPACTOR	882	78	47	80	80	79	53	89	74	74	47	66	70	44	201
GARBAGE DISPOSAL	172	13	5	3	11	10	18	12	25	20	15	18	14	8	235
OTHER MEANS	1 245	127	133	132	133	114	116	70	56	31	23	34	22	252	144
NOT REPORTED	47	7	2	4	7	9	3	2	1	-	2	2	-	9	147
DON'T KNOW	151	10	8	13	8	6	22	12	11	12	10	5	32	2	216
NOT REPORTED	47	6	2	-	2	5	7	3	6	3	5	4	5	-	215

[1]EXCLUDES 1-FAMILY HOMES ON 10 ACRES OR MORE.
[2]FIGURES MAY NOT ADD TO TOTAL BECAUSE HOUSEHOLD MEMBERS MAY BE INCLUDED IN MORE THAN ONE GROUP.

TABLE A-9. GROSS RENT OF RENTER-OCCUPIED HOUSING UNITS BY OCCUPANCY AND UTILIZATION CHARACTERISTICS AND SERVICES AVAILABLE: 1977--CONTINUED

(NUMBERS IN THOUSANDS. DATA BASED ON SAMPLE, SEE TEXT. FOR MINIMUM BASE FOR DERIVED FIGURES (PERCENT, MEDIAN, ETC.) AND MEANING OF SYMBOLS, SEE TEXT)

UNITED STATES TOTAL	TOTAL	LESS THAN $70	$70 TO $99	$100 TO $124	$125 TO $149	$150 TO $174	$175 TO $199	$200 TO $224	$225 TO $249	$250 TO $274	$275 TO $299	$300 TO $349	$350 OR MORE	NO CASH RENT	MEDIAN (DOLLARS)
SPECIFIED RENTER OCCUPIED[1]--CON.															
EXTERMINATION SERVICE															
OCCUPIED 3 MONTHS OR LONGER	22 175	1 391	1 550	1 822	2 256	2 698	2 632	2 374	1 843	1 352	963	1 006	1 082	1 206	182
NO SIGNS OF MICE OR RATS	18 514	1 121	1 170	1 448	1 760	2 207	2 271	2 037	1 634	1 224	863	876	977	926	187
WITH SIGNS OF MICE OR RATS	3 436	262	372	361	483	459	337	311	179	113	95	109	92	264	156
WITH SIGNS OF MICE ONLY	2 703	200	265	307	386	355	269	228	155	95	78	84	62	216	156
REGULAR EXTERMINATION SERVICE	317	40	20	22	42	33	38	31	20	19	11	16	9	15	169
IRREGULAR EXTERMINATION SERVICE	558	27	55	56	87	88	59	55	33	17	25	20	11	24	162
NO EXTERMINATION SERVICE	1 772	133	188	221	248	228	165	137	96	55	40	44	40	176	151
NOT REPORTED	56	1	2	8	9	6	8	5	6	3	2	4	2	1	183
WITH SIGNS OF RATS ONLY	304	22	47	28	43	41	26	32	10	5	10	14	6	19	152
REGULAR EXTERMINATION SERVICE	24	3	4	-	2	3	-	2	1	2	2	4	-	2	...
IRREGULAR EXTERMINATION SERVICE	64	-	10	6	14	13	2	7	3	-	2	5	3	-	154
NO EXTERMINATION SERVICE	208	18	33	21	25	25	25	22	5	3	7	5	3	17	148
NOT REPORTED	7	-	-	2	2	-	-	2	2	-	-	-	-	1	...
WITH SIGNS OF MICE AND RATS	256	25	50	16	28	37	24	26	6	8	6	7	6	16	151
REGULAR EXTERMINATION SERVICE	22	1	8	1	-	-	3	3	-	2	-	2	1	1	...
IRREGULAR EXTERMINATION SERVICE	58	-	5	4	8	11	8	12	-	2	1	2	3	2	173
NO EXTERMINATION SERVICE	172	24	36	11	20	26	12	10	4	3	6	3	4	13	134
NOT REPORTED	4	-	-	-	-	-	1	-	2	2	-	-	-	-	...
DON'T KNOW	157	15	8	10	20	23	17	24	8	5	1	4	13	11	172
REGULAR EXTERMINATION SERVICE	13	5	-	-	1	2	2	-	-	-	-	-	4	-	...
IRREGULAR EXTERMINATION SERVICE	38	1	3	-	6	6	2	7	-	2	-	3	6	1	...
NO EXTERMINATION SERVICE	103	9	5	10	11	14	14	17	8	3	1	1	2	9	172
NOT REPORTED	3	-	-	-	2	1	-	-	-	-	-	-	-	1	...
NOT REPORTED	16	1	2	-	6	2	-	2	-	-	-	-	3	-	...
NOT REPORTED	225	7	8	14	13	32	25	26	31	15	5	21	13	10	205
OCCUPIED LESS THAN 3 MONTHS	3 640	105	153	233	330	488	530	473	374	246	181	205	218	103	196

[1]EXCLUDES 1-FAMILY HOMES ON 10 ACRES OR MORE.

TABLE A-9. GROSS RENT OF RENTER-OCCUPIED HOUSING UNITS BY OCCUPANCY AND UTILIZATION CHARACTERISTICS AND SERVICES AVAILABLE: 1977--CONTINUED

(NUMBERS IN THOUSANDS. DATA BASED ON SAMPLE, SEE TEXT. FOR MINIMUM BASE FOR DERIVED FIGURES (PERCENT, MEDIAN, ETC.) AND MEANING OF SYMBOLS, SEE TEXT)

UNITED STATES INSIDE STANDARD METROPOLITAN STATISTICAL AREAS	TOTAL	LESS THAN $70	$70 TO $99	$100 TO $124	$125 TO $149	$150 TO $174	$175 TO $199	$200 TO $224	$225 TO $249	$250 TO $274	$275 TO $299	$300 TO $349	$350 OR MORE	NO CASH RENT	MEDIAN (DOLLARS)
SPECIFIED RENTER OCCUPIED[1]	19 893	946	1 046	1 396	1 825	2 457	2 573	2 363	1 971	1 420	1 020	1 063	1 179	635	193
DURATION OF OCCUPANCY															
HOUSEHOLD HEAD LIVED HERE:															
LESS THAN 3 MONTHS	2 679	58	85	136	206	358	396	359	318	208	150	165	193	46	205
3 MONTHS OR LONGER	17 214	889	961	1 260	1 619	2 100	2 177	2 004	1 653	1 212	870	898	986	587	191
LIVED HERE LAST WINTER	12 891	780	840	1 046	1 292	1 550	1 595	1 450	1 157	796	600	640	645	501	185
COMPLETE BATHROOMS															
1	16 442	784	880	1 281	1 725	2 313	2 399	2 134	1 693	1 118	671	620	398	427	185
1 AND ONE-HALF	1 307	12	18	19	43	53	95	140	156	165	137	197	217	55	263
2 OR MORE	1 544	11	10	8	13	37	45	77	109	122	207	241	561	102	316
ALSO USED BY ANOTHER HOUSEHOLD	314	78	90	56	29	23	7	2	-	-	2	2	3	23	91
NONE	287	62	47	32	15	33	27	10	13	15	4	3	-	27	116
COMPLETE KITCHEN FACILITIES															
FOR EXCLUSIVE USE OF HOUSEHOLD	19 445	833	962	1 330	1 773	2 420	2 546	2 352	1 958	1 415	1 020	1 059	1 176	600	195
ALSO USED BY ANOTHER HOUSEHOLD	100	23	26	8	10	10	3	6	3	-	-	2	-	9	95
NO COMPLETE KITCHEN FACILITIES	349	90	58	58	42	28	23	5	10	5	-	2	3	26	106
CONDITION OF KITCHEN FACILITIES															
WITH COMPLETE KITCHEN FACILITIES	19 544	856	968	1 338	1 783	2 430	2 550	2 358	1 961	1 415	1 020	1 061	1 176	609	195
ALL USABLE	19 251	837	969	1 310	1 743	2 397	2 519	2 331	1 934	1 400	1 008	1 046	1 159	596	195
1 OR MORE NOT USABLE	210	16	14	23	29	26	25	20	16	8	4	9	13	9	168
NOT REPORTED	84	3	5	5	11	6	6	7	11	6	8	6	4	4	209
LACKING COMPLETE KITCHEN FACILITIES	349	90	58	58	42	28	23	5	10	5	-	2	3	26	106
TYPE OF HOUSEHOLD															
2-OR-MORE-PERSON HOUSEHOLDS	12 800	341	456	683	1 061	1 448	1 660	1 624	1 368	1 054	818	871	1 004	411	208
HUSBAND-WIFE[2]	7 606	74	217	369	610	844	1 005	954	843	654	506	561	639	312	213
WITH 1 OR MORE SUBFAMILIES	59	-	2	6	7	-	7	15	6	4	3	2	8	-	212
WITH OTHER RELATIVES OR NONRELATIVES	520	6	14	29	48	47	75	82	41	39	37	31	58	13	210
WITH OWN CHILDREN UNDER 18 YEARS	3 880	35	102	181	329	420	505	477	412	320	264	308	359	166	214
OTHER MALE HEAD[2]	1 437	21	27	66	86	174	146	150	168	155	113	116	175	39	229
WITH 1 OR MORE SUBFAMILIES	37	-	2	3	5	13	2	2	3	5	-	-	3	-	166
WITH OTHER RELATIVES OR NONRELATIVES	1 296	19	20	56	80	154	133	134	157	134	101	108	168	34	230
WITH OWN CHILDREN UNDER 18 YEARS	171	4	7	7	7	19	12	18	21	29	17	10	17	3	236
FEMALE HEAD[2]	3 757	246	212	228	365	431	509	521	358	246	199	194	190	60	192
WITH 1 OR MORE SUBFAMILIES	74	4	2	7	11	15	7	5	5	5	4	-	5	3	168
WITH OTHER RELATIVES OR NONRELATIVES	1 426	57	64	68	143	152	196	196	146	118	89	77	95	24	203
WITH OWN CHILDREN UNDER 18 YEARS	2 416	193	157	163	211	290	338	346	227	136	117	109	100	31	188
1-PERSON HOUSEHOLDS	7 093	606	589	714	763	1 009	912	739	603	366	202	192	175	224	168
BEDROOMS															
NONE AND 1	8 146	613	625	795	923	1 292	1 148	897	663	409	237	194	167	183	169
2 OR MORE	11 747	333	421	601	902	1 166	1 425	1 466	1 309	1 011	783	868	1 012	451	213
NONE LACKING PRIVACY	10 554	292	335	482	743	998	1 255	1 325	1 221	956	740	834	968	405	218
1 OR MORE LACKING PRIVACY	1 172	41	85	119	159	166	167	136	84	53	40	35	41	45	173
PRIVACY NOT REPORTED	21	-	-	-	-	2	3	5	4	2	3	-	3	-	...
3-OR-MORE-PERSON HOUSEHOLDS	6 855	194	261	348	582	743	862	835	675	535	453	497	629	242	209
NO BEDROOMS USED BY 3 PERSONS OR MORE	5 352	142	167	230	412	525	620	652	552	460	391	447	594	190	218
BEDROOMS USED BY 3 PERSONS OR MORE	1 309	50	92	100	157	191	215	170	108	55	52	46	29	44	180
1	1 199	47	78	89	146	183	200	145	101	51	49	41	27	43	179
2 OR MORE	109	2	14	12	11	8	15	25	7	4	3	5	2	2	186
BEDROOMS USED BY PERSONS 13 YEARS OF AGE OR OLDER	699	37	47	62	92	100	103	83	49	34	24	22	17	31	173
NO BEDROOMS USED BY PERSONS 13 YEARS OF AGE OR OLDER	326	10	25	20	35	33	50	42	43	12	20	22	9	5	193
NOT REPORTED	284	3	20	18	30	58	62	45	15	9	9	2	3	8	178
NO BEDROOMS	19	-	-	8	3	5	-	2	-	-	-	-	-	1	...
NOT REPORTED	145	2	2	9	10	23	27	12	15	20	10	4	6	7	197
1- AND 2-PERSON HOUSEHOLDS	13 038	753	785	1 048	1 242	1 714	1 711	1 528	1 296	885	567	566	550	393	186
PLUMBING FACILITIES BY PERSONS PER ROOM															
WITH ALL PLUMBING FACILITIES	19 429	816	925	1 323	1 788	2 421	2 564	2 360	1 971	1 416	1 018	1 061	1 176	590	195
1.00 OR LESS	18 332	774	844	1 219	1 652	2 279	2 408	2 224	1 871	1 357	980	1 027	1 138	559	196
1.01 TO 1.50	838	33	61	71	96	105	113	106	77	51	35	30	35	26	184
1.51 OR MORE	259	9	21	33	41	37	43	30	22	9	2	3	4	5	165
LACKING SOME OR ALL PLUMBING FACILITIES	464	130	120	73	36	37	9	3	-	3	2	2	3	45	89
1.00 OR LESS	423	119	119	65	33	31	6	2	-	3	2	2	3	39	88
1.01 TO 1.50	19	4	-	3	2	4	2	2	-	-	1	-	-	2	...
1.51 OR MORE	21	7	1	5	2	2	2	-	-	-	-	-	-	3	...
GARBAGE COLLECTION SERVICE															
WITH SERVICE	18 394	823	973	1 290	1 698	2 326	2 441	2 231	1 819	1 296	932	954	1 044	565	193
LESS THAN ONCE A WEEK	73	4	6	2	6	11	8	9	2	8	3	5	3	5	187
ONCE A WEEK	6 842	236	346	538	662	988	996	822	595	428	301	309	380	240	188
TWICE A WEEK OR MORE	8 721	448	466	620	821	995	1 057	1 054	876	621	466	487	517	271	194
DON'T KNOW	2 693	133	133	122	201	325	367	343	340	238	152	147	142	50	203
NOT REPORTED	65	2	2	8	7	6	13	2	6	2	9	6	2	1	189
NO SERVICE	1 321	112	65	95	119	123	108	117	136	109	73	102	98	64	202
METHOD OF DISPOSAL:															
INCINERATOR, TRASH CHUTE, OR COMPACTOR	753	61	28	66	66	66	49	84	71	72	46	62	70	11	210
GARBAGE DISPOSAL	163	11	2	3	11	10	16	12	25	20	15	18	14	6	238
OTHER MEANS	388	39	35	25	39	43	41	22	39	17	12	20	14	45	170
NOT REPORTED	16	1	-	1	3	3	2	-	1	-	-	2	-	4	...
DON'T KNOW	140	10	7	12	6	6	18	11	11	11	10	5	32	2	227
NOT REPORTED	38	2	2	-	2	3	7	3	5	3	5	2	5	-	230

[1]EXCLUDES 1-FAMILY HOMES ON 10 ACRES OR MORE.
[2]FIGURES MAY NOT ADD TO TOTAL BECAUSE HOUSEHOLD MEMBERS MAY BE INCLUDED IN MORE THAN ONE GROUP.

TABLE A-9. GROSS RENT OF RENTER-OCCUPIED HOUSING UNITS BY OCCUPANCY AND UTILIZATION CHARACTERISTICS AND SERVICES AVAILABLE: 1977--CONTINUED

(NUMBERS IN THOUSANDS. DATA BASED ON SAMPLE, SEE TEXT. FOR MINIMUM BASE FOR DERIVED FIGURES (PERCENT, MEDIAN, ETC.) AND MEANING OF SYMBOLS, SEE TEXT)

UNITED STATES INSIDE STANDARD METROPOLITAN STATISTICAL AREAS	TOTAL	LESS THAN $70	$70 TO $99	$100 TO $124	$125 TO $149	$150 TO $174	$175 TO $199	$200 TO $224	$225 TO $249	$250 TO $274	$275 TO $299	$300 TO $349	$350 OR MORE	NO CASH RENT	MEDIAN (DOLLARS)
SPECIFIED RENTER OCCUPIED[1]--CON.															
EXTERMINATION SERVICE															
OCCUPIED 3 MONTHS OR LONGER	17 214	889	961	1 260	1 619	2 100	2 177	2 004	1 653	1 212	870	898	986	587	191
NO SIGNS OF MICE OR RATS	14 690	751	760	1 018	1 268	1 736	1 896	1 729	1 467	1 111	779	787	895	494	195
WITH SIGNS OF MICE OR RATS	2 348	131	195	234	339	345	263	255	157	89	86	93	80	82	166
WITH SIGNS OF MICE ONLY	1 828	108	136	198	263	263	209	180	136	75	69	69	56	67	166
REGULAR EXTERMINATION SERVICE	273	32	15	17	32	31	36	28	20	17	10	16	9	10	178
IRREGULAR EXTERMINATION SERVICE	469	23	36	40	75	81	56	53	31	14	24	16	11	10	167
NO EXTERMINATION SERVICE	1 037	52	83	135	148	146	113	95	79	40	33	32	34	47	163
NOT REPORTED	49	1	2	7	9	6	4	3	6	3	2	4	2	-	176
WITH SIGNS OF RATS ONLY	222	6	27	20	32	36	23	31	10	3	10	14	6	5	166
REGULAR EXTERMINATION SERVICE	21	2	3	-	2	3	-	2	1	2	2	4	-	-	...
IRREGULAR EXTERMINATION SERVICE	60	-	9	5	13	12	2	7	3	-	2	5	3	-	155
NO EXTERMINATION SERVICE	135	4	14	13	14	21	22	21	4	2	7	5	3	5	172
NOT REPORTED	7	-	-	2	2	-	-	2	2	-	-	-	-	-	...
WITH SIGNS OF MICE AND RATS	186	12	26	9	24	32	22	23	5	7	6	7	8	6	165
REGULAR EXTERMINATION SERVICE	19	1	7	-	-	-	3	3	-	2	-	2	1	-	...
IRREGULAR EXTERMINATION SERVICE	57	-	5	3	8	10	8	12	-	2	1	2	3	2	176
NO EXTERMINATION SERVICE	109	11	14	6	15	22	10	8	3	3	6	3	4	5	156
NOT REPORTED	2	-	-	-	-	-	-	-	2	-	-	-	-	-	...
DON'T KNOW	103	5	7	7	16	14	9	20	6	4	1	4	8	3	181
REGULAR EXTERMINATION SERVICE	11	3	-	-	-	2	2	-	-	-	-	-	4	-	...
IRREGULAR EXTERMINATION SERVICE	29	-	3	-	6	5	-	7	-	2	-	3	3	-	...
NO EXTERMINATION SERVICE	60	2	3	7	8	7	7	13	6	2	1	1	2	2	184
NOT REPORTED	3	-	-	-	2	-	-	-	-	-	-	-	-	1	...
NOT REPORTED	8	-	-	-	5	-	-	2	-	-	-	-	1	-	...
NOT REPORTED	176	7	7	8	12	19	18	21	29	11	5	18	11	11	215
OCCUPIED LESS THAN 3 MONTHS	2 679	58	85	136	206	358	396	359	318	208	150	165	193	48	205

[1]EXCLUDES 1-FAMILY HOMES ON 10 ACRES OR MORE.

TABLE A-9. GROSS RENT OF RENTER-OCCUPIED HOUSING UNITS BY OCCUPANCY AND UTILIZATION CHARACTERISTICS AND SERVICES AVAILABLE: 1977--CONTINUED

(NUMBERS IN THOUSANDS. DATA BASED ON SAMPLE, SEE TEXT. FOR MINIMUM BASE FOR DERIVED FIGURES (PERCENT, MEDIAN, ETC.) AND MEANING OF SYMBOLS, SEE TEXT)

UNITED STATES INSIDE STANDARD METROPOLITAN STATISTICAL AREAS IN CENTRAL CITIES	TOTAL	LESS THAN $70	$70 TO $99	$100 TO $124	$125 TO $149	$150 TO $174	$175 TO $199	$200 TO $224	$225 TO $249	$250 TO $274	$275 TO $299	$300 TO $349	$350 OR MORE	NO CASH RENT	MEDIAN (DOLLARS)
SPECIFIED RENTER OCCUPIED[1]	11 805	720	742	1 056	1 312	1 643	1 585	1 326	985	679	461	494	515	287	179
DURATION OF OCCUPANCY															
HOUSEHOLD HEAD LIVED HERE:															
LESS THAN 3 MONTHS	1 515	38	62	94	149	259	240	192	161	97	50	71	82	18	190
3 MONTHS OR LONGER	10 290	682	680	962	1 163	1 384	1 345	1 134	824	582	411	423	433	269	177
LIVED HERE LAST WINTER	7 939	608	594	795	943	1 023	1 017	863	599	362	293	304	306	232	171
COMPLETE BATHROOMS															
1	10 125	617	627	965	1 239	1 552	1 486	1 228	861	525	321	317	206	181	174
1 AND ONE-HALF	592	9	11	16	30	37	55	57	66	92	44	68	78	29	249
2 OR MORE	693	6	7	6	7	22	23	34	57	57	93	106	228	47	305
ALSO USED BY ANOTHER HOUSEHOLD	266	69	80	50	29	10	2	-	-	-	-	-	3	23	89
NONE	129	19	17	18	6	22	18	7	2	5	3	3	-	8	148
COMPLETE KITCHEN FACILITIES															
FOR EXCLUSIVE USE OF HOUSEHOLD	11 478	641	679	1 000	1 270	1 622	1 563	1 321	981	675	461	490	513	263	181
ALSO USED BY ANOTHER HOUSEHOLD	75	22	20	5	10	3	2	3	-	-	-	2	-	8	87
NO COMPLETE KITCHEN FACILITIES	252	58	43	51	32	18	20	2	5	3	-	2	2	16	108
CONDITION OF KITCHEN FACILITIES															
WITH COMPLETE KITCHEN FACILITIES	11 553	662	698	1 005	1 280	1 625	1 565	1 324	981	675	461	492	513	271	181
ALL USABLE	11 364	647	688	982	1 248	1 603	1 546	1 308	968	670	451	484	502	266	181
1 OR MORE NOT USABLE	141	12	7	20	22	17	17	11	8	2	3	7	10	5	161
NOT REPORTED	48	3	3	3	10	5	2	5	4	3	6	2	2	-	170
LACKING COMPLETE KITCHEN FACILITIES	252	58	43	51	32	18	20	2	5	3	-	2	2	16	108
TYPE OF HOUSEHOLD															
2-OR-MORE-PERSON HOUSEHOLDS	7 220	264	312	495	750	934	1 022	909	689	502	365	397	413	166	193
HUSBAND-WIFE[2]	3 960	44	139	260	393	504	601	512	405	286	204	252	244	115	198
WITH 1 OR MORE SUBFAMILIES	33	-	2	3	5	-	7	10	-	3	-	2	2	-	...
WITH OTHER RELATIVES OR NONRELATIVES	328	5	8	20	36	32	55	54	25	19	20	21	31	3	203
WITH OWN CHILDREN UNDER 18 YEARS	1 963	21	65	110	195	262	300	253	211	140	104	129	116	57	200
OTHER MALE HEAD[2]	820	15	17	54	66	118	87	93	84	81	53	54	79	16	211
WITH 1 OR MORE SUBFAMILIES	26	-	2	2	5	10	2	2	2	3	-	-	-	-	...
WITH OTHER RELATIVES OR NONRELATIVES	755	15	13	48	61	105	84	85	75	73	51	51	78	15	212
WITH OWN CHILDREN UNDER 18 YEARS	81	-	2	5	7	13	3	10	13	15	2	2	8	2	224
FEMALE HEAD[2]	2 439	205	155	180	291	312	334	304	200	135	108	90	90	35	179
WITH 1 OR MORE SUBFAMILIES	53	4	2	7	9	9	5	3	3	3	2	-	3	3	161
WITH OTHER RELATIVES OR NONRELATIVES	924	45	53	51	111	112	134	109	87	69	47	38	51	16	190
WITH OWN CHILDREN UNDER 18 YEARS	1 618	168	114	131	174	216	224	209	127	76	71	47	44	17	174
1-PERSON HOUSEHOLDS	4 585	456	430	561	562	709	563	417	297	176	96	97	101	119	158
BEDROOMS															
NONE AND 1	5 354	469	472	619	673	898	724	531	331	195	103	110	115	113	160
2 OR MORE	6 451	251	270	437	639	745	860	795	655	483	358	384	400	174	197
NONE LACKING PRIVACY	5 732	229	225	360	538	637	757	698	601	454	339	365	372	156	201
1 OR MORE LACKING PRIVACY	711	22	45	77	100	108	102	96	52	28	18	19	26	18	173
PRIVACY NOT REPORTED	8	-	-	-	-	-	2	2	2	2	-	-	2	-	...
3-OR-MORE-PERSON HOUSEHOLDS	3 921	156	181	241	395	493	554	488	371	271	214	225	241	92	194
NO BEDROOMS USED BY 3 PERSONS OR MORE	2 963	120	116	161	275	349	380	375	294	222	180	202	227	63	203
BEDROOMS USED BY 3 PERSONS OR MORE	853	34	64	65	107	123	159	110	64	36	30	23	13	24	178
1	784	34	54	58	102	118	147	90	61	35	29	21	13	22	177
2 OR MORE	69	-	10	7	5	5	12	20	3	2	2	2	-	2	189
BEDROOMS USED BY PERSONS 13 YEARS OF AGE OR OLDER	457	24	32	38	63	59	79	51	27	21	13	15	7	17	172
NO BEDROOMS USED BY PERSONS 13 YEARS OF AGE OR OLDER	195	7	17	17	24	17	30	25	27	8	8	8	3	3	187
NOT REPORTED	201	3	15	10	21	37	50	33	10	7	8	-	3	3	161
NO BEDROOMS	15	-	-	7	3	5	-	-	-	-	-	-	-	-	...
NOT REPORTED	90	2	2	8	10	17	15	3	13	12	3	-	-	5	182
1- AND 2-PERSON HOUSEHOLDS	7 884	564	561	815	917	1 150	1 031	839	615	408	247	269	274	195	171
PLUMBING FACILITIES BY PERSONS PER ROOM															
WITH ALL PLUMBING FACILITIES	11 493	635	655	1 001	1 282	1 626	1 581	1 324	985	677	461	494	512	259	181
1.00 OR LESS	10 731	596	588	919	1 180	1 525	1 471	1 236	921	641	443	477	492	242	182
1.01 TO 1.50	564	31	55	54	67	73	73	67	50	32	17	15	17	14	172
1.51 OR MORE	198	9	12	28	35	28	37	22	15	3	2	2	3	3	162
LACKING SOME OR ALL PLUMBING FACILITIES	312	85	87	55	30	17	3	2	-	2	-	-	3	26	89
1.00 OR LESS	295	80	87	54	29	14	3	-	-	2	-	-	3	24	89
1.01 TO 1.50	5	-	-	-	-	2	-	2	-	-	-	-	-	2	...
1.51 OR MORE	12	5	-	2	2	2	-	-	-	-	-	-	-	2	...
GARBAGE COLLECTION SERVICE															
WITH SERVICE	10 909	641	707	982	1 236	1 552	1 512	1 234	902	603	416	434	416	274	178
LESS THAN ONCE A WEEK	34	3	3	-	3	5	2	4	-	3	2	3	3	2	...
ONCE A WEEK	3 778	158	240	377	435	606	594	400	298	184	124	125	136	101	176
TWICE A WEEK OR MORE	5 407	362	352	505	634	695	670	624	438	306	225	233	218	146	178
DON'T KNOW	1 659	117	109	95	159	242	242	207	160	110	60	73	59	25	184
NOT REPORTED	31	-	2	5	5	5	5	-	5	-	5	-	-	-	...
NO SERVICE	779	70	32	62	71	84	55	79	82	67	37	56	71	13	203
METHOD OF DISPOSAL:															
INCINERATOR, TRASH CHUTE, OR COMPACTOR	627	52	22	59	56	62	39	73	64	62	31	45	64	-	208
GARBAGE DISPOSAL	75	5	2	2	8	10	7	6	10	3	6	6	5	6	206
OTHER MEANS	71	13	8	2	5	11	10	-	8	2	-	5	2	0	161
NOT REPORTED	5	-	-	-	2	2	-	-	-	-	-	-	-	2	...
DON'T KNOW	98	8	3	12	3	3	13	11	-	8	7	3	26	-	214
NOT REPORTED	18	2	-	-	2	3	5	2	2	-	2	-	2	-	...

[1]EXCLUDES 1-FAMILY HOMES ON 10 ACRES OR MORE.
[2]FIGURES MAY NOT ADD TO TOTAL BECAUSE HOUSEHOLD MEMBERS MAY BE INCLUDED IN MORE THAN ONE GROUP.

TABLE A-9. GROSS RENT OF RENTER-OCCUPIED HOUSING UNITS BY OCCUPANCY AND UTILIZATION CHARACTERISTICS AND SERVICES AVAILABLE: 1977--CONTINUED

(NUMBERS IN THOUSANDS. DATA BASED ON SAMPLE, SEE TEXT. FOR MINIMUM BASE FOR DERIVED FIGURES (PERCENT, MEDIAN, ETC.) AND MEANING OF SYMBOLS, SEE TEXT)

UNITED STATES INSIDE STANDARD METROPOLITAN STATISTICAL AREAS IN CENTRAL CITIES	TOTAL	LESS THAN $70	$70 TO $99	$100 TO $124	$125 TO $149	$150 TO $174	$175 TO $199	$200 TO $224	$225 TO $249	$250 TO $274	$275 TO $299	$300 TO $349	$350 OR MORE	NO CASH RENT	MEDIAN (DOLLARS)
SPECIFIED RENTER OCCUPIED[1]--CON.															
EXTERMINATION SERVICE															
OCCUPIED 3 MONTHS OR LONGER	10 290	682	680	962	1 163	1 384	1 345	1 134	824	582	411	423	433	269	177
NO SIGNS OF MICE OR RATS	8 487	570	532	757	887	1 114	1 138	931	708	530	355	354	382	229	181
WITH SIGNS OF MICE OR RATS	1 700	107	143	197	269	257	194	189	103	48	55	59	45	33	161
WITH SIGNS OF MICE ONLY	1 317	90	102	168	210	197	155	126	88	38	44	44	25	29	159
REGULAR EXTERMINATION SERVICE	234	30	13	17	30	28	32	22	17	12	6	16	3	7	170
IRREGULAR EXTERMINATION SERVICE	391	21	31	36	69	72	49	42	22	9	19	10	7	5	162
NO EXTERMINATION SERVICE	653	39	58	109	103	91	72	61	44	14	17	15	14	17	153
NOT REPORTED	39	-	-	7	8	5	2	2	5	3	2	3	2	-	169
WITH SIGNS OF RATS ONLY	163	4	19	17	29	29	13	25	7	2	7	7	6	-	161
REGULAR EXTERMINATION SERVICE	13	2	3	-	2	3	-	-	-	-	2	2	-	-	...
IRREGULAR EXTERMINATION SERVICE	52	-	8	5	12	12	-	7	2	-	-	3	3	-	152
NO EXTERMINATION SERVICE	91	2	7	10	14	14	13	17	3	2	5	2	3	-	173
NOT REPORTED	7	-	-	2	2	-	-	2	2	-	-	-	-	-	...
WITH SIGNS OF MICE AND RATS	143	9	17	5	17	26	19	21	3	5	5	5	7	4	170
REGULAR EXTERMINATION SERVICE	12	-	5	-	-	-	2	3	-	2	-	-	-	-	...
IRREGULAR EXTERMINATION SERVICE	55	-	5	3	8	10	8	12	-	2	-	2	3	2	176
NO EXTERMINATION SERVICE	74	9	7	2	8	17	8	5	2	2	5	3	4	2	164
NOT REPORTED	2	-	-	-	-	-	-	-	2	-	-	-	-	-	...
DON'T KNOW	74	5	5	7	12	5	7	15	5	4	-	3	7	-	187
REGULAR EXTERMINATION SERVICE	11	3	-	-	-	2	2	-	-	-	-	-	4	-	...
IRREGULAR EXTERMINATION SERVICE	22	-	3	-	5	-	-	7	-	2	-	3	1	-	...
NO EXTERMINATION SERVICE	41	2	2	7	5	3	5	8	5	2	-	-	2	-	183
NOT REPORTED	2	-	-	-	2	-	-	-	-	-	-	-	-	-	...
NOT REPORTED	3	-	-	-	2	-	-	2	-	-	-	-	-	-	...
NOT REPORTED	103	5	5	6	7	13	13	15	13	3	-	10	5	7	194
OCCUPIED LESS THAN 3 MONTHS	1 515	38	62	94	149	259	240	192	161	97	50	71	82	18	190

[1]EXCLUDES 1-FAMILY HOMES ON 10 ACRES OR MORE.

TABLE A-9. GROSS RENT OF RENTER-OCCUPIED HOUSING UNITS BY OCCUPANCY AND UTILIZATION CHARACTERISTICS AND SERVICES AVAILABLE: 1977--CONTINUED

(NUMBERS IN THOUSANDS. DATA BASED ON SAMPLE, SEE TEXT. FOR MINIMUM BASE FOR DERIVED FIGURES (PERCENT, MEDIAN, ETC.) AND MEANING OF SYMBOLS, SEE TEXT)

UNITED STATES INSIDE STANDARD METROPOLITAN STATISTICAL AREAS NOT IN CENTRAL CITIES	TOTAL	LESS THAN $70	$70 TO $99	$100 TO $124	$125 TO $149	$150 TO $174	$175 TO $199	$200 TO $224	$225 TO $249	$250 TO $274	$275 TO $299	$300 TO $349	$350 OR MORE	NO CASH RENT	MEDIAN (DOLLARS)
SPECIFIED RENTER OCCUPIED[1]	8 088	226	304	340	513	814	988	1 037	986	741	559	569	664	348	216
DURATION OF OCCUPANCY															
HOUSEHOLD HEAD LIVED HERE:															
LESS THAN 3 MONTHS	1 163	20	23	42	57	99	155	166	157	111	100	94	111	30	226
3 MONTHS OR LONGER	6 925	207	281	298	456	715	833	870	829	630	459	475	553	318	214
LIVED HERE LAST WINTER	4 953	172	246	251	348	526	578	587	558	434	307	335	339	269	209
COMPLETE BATHROOMS															
1	6 317	166	253	316	486	760	913	906	832	593	350	303	192	246	204
1 AND ONE-HALF	715	3	7	3	12	16	40	83	90	73	92	129	139	27	279
2 OR MORE	851	5	4	2	6	15	22	43	52	65	114	134	333	55	325
ALSO USED BY ANOTHER HOUSEHOLD	48	9	10	6	-	13	5	2	-	-	2	2	-	1	117
NONE	158	43	30	14	8	11	8	3	12	10	1	-	-	19	96
COMPLETE KITCHEN FACILITIES															
FOR EXCLUSIVE USE OF HOUSEHOLD	7 967	192	283	330	503	799	983	1 031	978	739	559	569	663	337	217
ALSO USED BY ANOTHER HOUSEHOLD	25	2	6	3	-	6	2	2	3	-	-	-	-	1	...
NO COMPLETE KITCHEN FACILITIES	96	32	14	7	10	9	3	3	5	2	-	-	2	9	93
CONDITION OF KITCHEN FACILITIES															
WITH COMPLETE KITCHEN FACILITIES	7 992	194	289	333	503	805	985	1 034	981	739	559	569	663	336	217
ALL USABLE	7 887	190	281	328	494	794	972	1 023	966	730	557	563	657	331	217
1 OR MORE NOT USABLE	69	4	7	3	7	9	8	8	7	6	1	2	3	4	185
NOT REPORTED	36	-	2	2	2	2	5	2	8	3	2	4	2	4	...
LACKING COMPLETE KITCHEN FACILITIES	96	32	14	7	10	9	3	3	5	2	-	-	2	9	93
TYPE OF HOUSEHOLD															
2-OR-MORE-PERSON HOUSEHOLDS	5 581	76	145	188	311	514	638	715	680	552	453	474	590	243	228
HUSBAND-WIFE[2]	3 646	30	78	129	217	339	404	441	437	368	302	309	395	197	230
WITH 1 OR MORE SUBFAMILIES	26	-	1	2	2	-	-	5	6	1	3	-	6	-	...
WITH OTHER RELATIVES OR NONRELATIVES	191	1	5	9	12	15	20	28	17	20	18	10	27	10	227
WITH OWN CHILDREN UNDER 18 YEARS	1 917	13	37	71	134	158	205	225	202	180	160	179	242	110	232
OTHER MALE HEAD[2]	817	6	10	11	20	56	59	57	85	74	60	62	96	21	247
WITH 1 OR MORE SUBFAMILIES	11	-	-	2	-	3	-	-	2	2	-	-	3	-	...
WITH OTHER RELATIVES OR NONRELATIVES	542	4	6	8	20	48	49	49	81	60	50	57	90	19	248
WITH OWN CHILDREN UNDER 18 YEARS	90	4	5	2	1	6	9	8	8	14	15	8	9	2	253
FEMALE HEAD[2]	1 318	41	57	48	74	119	175	217	158	110	91	103	100	25	215
WITH 1 OR MORE SUBFAMILIES	21	1	-	-	2	6	2	2	2	2	2	-	2	-	...
WITH OTHER RELATIVES OR NONRELATIVES	502	12	12	17	32	39	62	88	59	49	42	39	44	6	220
WITH OWN CHILDREN UNDER 18 YEARS	798	25	43	32	37	74	114	137	100	60	46	61	56	14	212
1-PERSON HOUSEHOLDS	2 508	150	159	152	201	300	350	321	306	189	106	95	74	104	191
BEDROOMS															
NONE AND 1	2 792	144	153	176	250	394	424	365	332	214	133	85	52	71	189
2 OR MORE	5 296	82	151	164	263	420	564	672	654	527	426	484	613	277	232
NONE LACKING PRIVACY	4 823	63	110	123	204	361	497	627	620	502	401	469	596	250	237
1 OR MORE LACKING PRIVACY	460	19	41	42	58	58	65	41	32	25	22	16	15	27	173
PRIVACY NOT REPORTED	13	-	-	-	-	2	2	3	2	-	3	-	2	-	...
3-OR-MORE-PERSON HOUSEHOLDS	2 934	37	60	106	187	250	308	347	304	265	240	272	388	150	231
NO BEDROOMS USED BY 3 PERSONS OR MORE	2 419	22	52	69	138	176	240	277	258	238	211	245	367	127	241
BEDROOMS USED BY 3 PERSONS OR MORE	456	16	28	35	50	68	56	60	44	19	22	23	16	20	184
1	416	13	24	30	44	65	53	55	41	16	21	20	13	20	185
2 OR MORE	40	2	4	5	6	3	3	5	3	2	2	3	2	-	178
BEDROOMS USED BY PERSONS 13 YEARS OF AGE OR OLDER	242	13	15	23	29	31	25	32	22	12	10	7	10	13	179
NO BEDROOMS USED BY PERSONS 13 YEARS OF AGE OR OLDER	131	3	8	3	12	16	19	17	16	4	11	14	5	2	204
NOT REPORTED	83	-	5	9	9	21	12	12	6	2	1	2	-	3	159
NO BEDROOMS	4	-	-	2	-	-	-	2	-	-	-	-	-	1	...
NOT REPORTED	55	-	-	1	-	8	12	9	2	8	7	4	6	2	223
1- AND 2-PERSON HOUSEHOLDS	5 154	189	224	234	325	564	680	690	682	476	319	297	276	193	209
PLUMBING FACILITIES BY PERSONS PER ROOM															
WITH ALL PLUMBING FACILITIES	7 936	181	271	322	507	775	982	1 035	986	740	557	567	664	331	217
1.00 OR LESS	7 601	177	256	300	472	754	937	988	951	716	538	550	646	317	218
1.01 TO 1.50	274	2	5	17	29	32	40	40	28	19	18	15	18	12	204
1.51 OR MORE	61	1	9	5	6	9	6	8	7	5	1	2	1	2	174
LACKING SOME OR ALL PLUMBING FACILITIES	152	46	33	18	6	20	6	2	-	2	2	2	-	17	89
1.00 OR LESS	128	39	32	11	4	17	2	2	-	2	2	2	-	15	96
1.01 TO 1.50	14	4	-	3	2	2	2	-	-	-	1	-	-	1	...
1.51 OR MORE	10	2	1	3	-	-	2	-	-	-	-	-	-	2	...
GARBAGE COLLECTION SERVICE															
WITH SERVICE	7 485	182	266	308	462	773	929	997	917	693	516	519	628	294	216
LESS THAN ONCE A WEEK	39	1	2	2	3	6	6	5	2	5	2	2	-	4	...
ONCE A WEEK	3 064	78	106	162	227	382	402	422	297	243	178	184	244	139	206
TWICE A WEEK OR MORE	3 313	87	134	114	188	301	387	431	437	316	241	254	299	125	221
DON'T KNOW	1 034	16	24	26	42	84	125	136	180	128	91	73	83	25	232
NOT REPORTED	34	2	-	3	2	1	8	2	2	2	5	6	2	1	...
NO SERVICE	542	42	33	32	48	38	53	39	54	42	36	46	27	51	198
METHOD OF DISPOSAL:															
INCINERATOR, TRASH CHUTE, OR COMPACTOR	126	9	7	7	10	5	10	11	8	10	15	17	6	11	222
GARBAGE DISPOSAL	88	6	-	1	2	-	9	5	15	17	9	13	9	-	255
OTHER MEANS	317	26	28	23	34	32	31	22	31	15	12	14	12	34	172
NOT REPORTED	11	1	-	1	2	2	2	-	1	-	-	2	-	2	...
DON'T KNOW	42	2	3	-	2	2	5	-	11	3	3	1	6	2	237
NOT REPORTED	20	-	2	-	-	-	2	2	3	3	3	2	3	-	...

[1]EXCLUDES 1-FAMILY HOMES ON 10 ACRES OR MORE.
[2]FIGURES MAY NOT ADD TO TOTAL BECAUSE HOUSEHOLD MEMBERS MAY BE INCLUDED IN MORE THAN ONE GROUP.

TABLE A-9. GROSS RENT OF RENTER-OCCUPIED HOUSING UNITS BY OCCUPANCY AND UTILIZATION CHARACTERISTICS AND SERVICES AVAILABLE: 1977--CONTINUED

(NUMBERS IN THOUSANDS. DATA BASED ON SAMPLE, SEE TEXT. FOR MINIMUM BASE FOR DERIVED FIGURES (PERCENT, MEDIAN, ETC.) AND MEANING OF SYMBOLS, SEE TEXT)

UNITED STATES INSIDE STANDARD METROPOLITAN STATISTICAL AREAS NOT IN CENTRAL CITIES	TOTAL	LESS THAN $70	$70 TO $99	$100 TO $124	$125 TO $149	$150 TO $174	$175 TO $199	$200 TO $224	$225 TO $249	$250 TO $274	$275 TO $299	$300 TO $349	$350 OR MORE	NO CASH RENT	MEDIAN (DOLLARS)
SPECIFIED RENTER OCCUPIED:--CON.															
EXTERMINATION SERVICE															
OCCUPIED 3 MONTHS OR LONGER	6 925	207	281	298	456	715	833	870	829	630	459	475	553	318	214
NO SIGNS OF MICE OR RATS	6 203	181	228	261	381	623	758	798	759	581	424	432	512	265	216
WITH SIGNS OF MICE OR RATS	648	24	52	37	70	87	70	66	54	41	31	34	35	49	185
WITH SIGNS OF MICE ONLY	512	18	33	30	53	66	54	54	49	37	25	24	31	38	191
REGULAR EXTERMINATION SERVICE	39	2	2	-	2	2	4	6	3	6	3	-	6	3	...
IRREGULAR EXTERMINATION SERVICE	78	2	5	4	6	9	7	11	9	5	6	6	5	5	212
NO EXTERMINATION SERVICE	385	13	26	26	45	54	41	35	35	26	16	17	20	30	183
NOT REPORTED	10	1	2	-	1	1	2	2	2	-	-	1	-	-	...
WITH SIGNS OF RATS ONLY	60	2	8	3	3	7	10	5	3	2	3	7	-	5	183
REGULAR EXTERMINATION SERVICE	7	-	-	-	1	-	-	2	1	2	-	3	-	-	...
IRREGULAR EXTERMINATION SERVICE	8	-	1	-	2	-	2	-	1	-	2	2	-	-	...
NO EXTERMINATION SERVICE	44	2	7	3	1	7	8	4	1	-	2	3	-	5	169
NOT REPORTED	-	-	-	-	-	-	-	-	-	-	-	-	-	-	-
WITH SIGNS OF MICE AND RATS	44	3	9	4	7	6	3	3	2	2	1	2	1	2	141
REGULAR EXTERMINATION SERVICE	7	1	2	-	-	-	2	-	-	1	-	2	1	-	...
IRREGULAR EXTERMINATION SERVICE	2	-	-	-	-	1	-	-	-	-	1	-	-	-	...
NO EXTERMINATION SERVICE	35	2	7	4	7	5	2	3	2	1	1	-	-	2	...
NOT REPORTED	-	-	-	-	-	-	-	-	-	-	-	-	-	-	-
DON'T KNOW	29	-	2	-	4	9	2	5	1	1	1	1	2	3	...
REGULAR EXTERMINATION SERVICE	-	-	-	-	-	-	-	-	-	-	-	-	-	-	-
IRREGULAR EXTERMINATION SERVICE	8	-	-	-	2	5	-	-	-	-	-	-	2	-	...
NO EXTERMINATION SERVICE	20	-	2	-	2	4	2	5	1	1	1	1	-	2	...
NOT REPORTED	1	-	-	-	-	-	-	-	-	-	-	-	-	1	-
NOT REPORTED	5	-	-	-	3	-	-	-	-	-	-	-	1	-	...
NOT REPORTED	73	2	2	-	5	6	5	6	16	8	5	9	6	4	239
OCCUPIED LESS THAN 3 MONTHS	1 163	20	23	42	57	99	155	166	157	111	100	94	111	30	226

[1]EXCLUDES 1-FAMILY HOMES ON 10 ACRES OR MORE.

TABLE A-9. GROSS RENT OF RENTER-OCCUPIED HOUSING UNITS BY OCCUPANCY AND UTILIZATION CHARACTERISTICS AND SERVICES AVAILABLE: 1977--CONTINUED

(NUMBERS IN THOUSANDS. DATA BASED ON SAMPLE, SEE TEXT. FOR MINIMUM BASE FOR DERIVED FIGURES (PERCENT, MEDIAN, ETC.) AND MEANING OF SYMBOLS, SEE TEXT)

UNITED STATES OUTSIDE STANDARD METROPOLITAN STATISTICAL AREAS	TOTAL	LESS THAN $70	$70 TO $99	$100 TO $124	$125 TO $149	$150 TO $174	$175 TO $199	$200 TO $224	$225 TO $249	$250 TO $274	$275 TO $299	$300 TO $349	$350 OR MORE	NO CASH RENT	MEDIAN (DOLLARS)
SPECIFIED RENTER OCCUPIED[1]	5 922	550	658	659	761	728	590	484	246	179	124	148	121	674	149
DURATION OF OCCUPANCY															
HOUSEHOLD HEAD LIVED HERE:															
LESS THAN 3 MONTHS	961	48	68	97	124	130	135	114	56	38	31	40	25	55	171
3 MONTHS OR LONGER	4 961	503	589	562	637	598	455	370	190	141	93	108	96	619	144
LIVED HERE LAST WINTER	3 613	430	494	421	443	413	290	220	121	88	54	57	58	522	136
COMPLETE BATHROOMS															
1	4 718	304	522	594	707	677	521	404	198	128	84	85	51	442	150
1 AND ONE-HALF	314	13	7	10	20	24	44	39	24	26	15	27	19	47	210
2 OR MORE	346	6	5	17	13	19	20	34	21	23	23	34	48	82	245
ALSO USED BY ANOTHER HOUSEHOLD	127	64	34	13	6	2	2	-	-	2	-	-	2	4	70-
NONE	418	164	89	26	16	6	3	7	3	1	2	2	1	99	70-
COMPLETE KITCHEN FACILITIES															
FOR EXCLUSIVE USE OF HOUSEHOLD	5 572	397	603	637	747	712	585	482	244	175	124	147	119	601	153
ALSO USED BY ANOTHER HOUSEHOLD	18	5	2	-	4	2	1	-	-	2	-	-	-	2	...
NO COMPLETE KITCHEN FACILITIES	332	148	53	22	10	14	4	2	2	2	-	2	2	70	70-
CONDITION OF KITCHEN FACILITIES															
WITH COMPLETE KITCHEN FACILITIES	5 590	402	605	637	751	713	586	482	244	177	124	147	119	604	153
ALL USABLE	5 493	392	591	627	739	697	579	474	242	173	124	146	117	591	153
1 OR MORE NOT USABLE	71	7	9	9	9	13	5	5	1	1	-	1	2	11	140
NOT REPORTED	26	2	5	1	3	3	2	3	1	3	-	-	-	2	...
LACKING COMPLETE KITCHEN FACILITIES	332	148	53	22	10	14	4	2	2	2	-	2	2	70	70-
TYPE OF HOUSEHOLD															
2-OR-MORE-PERSON HOUSEHOLDS	4 006	232	366	410	515	510	438	386	205	147	110	131	109	445	162
HUSBAND-WIFE[2]	2 734	113	223	270	350	349	308	266	141	105	70	96	81	362	166
WITH 1 OR MORE SUBFAMILIES	29	2	6	5	4	3	3	-	1	1	-	1	2	1	...
WITH OTHER RELATIVES OR NONRELATIVES	194	9	24	23	21	27	12	10	10	7	4	7	6	33	153
WITH OWN CHILDREN UNDER 18 YEARS	1 572	59	117	143	200	216	170	152	83	66	40	64	60	200	169
OTHER MALE HEAD[2]	366	22	22	29	40	44	37	62	21	18	14	15	14	26	182
WITH 1 OR MORE SUBFAMILIES	7	-	2	-	1	1	1	2	-	-	-	-	-	1	...
WITH OTHER RELATIVES OR NONRELATIVES	327	20	20	27	31	44	36	54	20	16	12	13	13	22	182
WITH OWN CHILDREN UNDER 18 YEARS	48	2	3	3	7	3	5	9	2	2	2	3	2	5	193
FEMALE HEAD[2]	906	96	121	111	125	117	93	59	43	25	26	19	15	56	144
WITH 1 OR MORE SUBFAMILIES	30	2	4	2	7	1	4	1	-	2	2	1	-	4	...
WITH OTHER RELATIVES OR NONRELATIVES	326	36	46	30	35	38	26	24	13	18	12	12	8	20	152
WITH OWN CHILDREN UNDER 18 YEARS	586	62	70	82	89	84	72	34	30	7	17	8	6	24	143
1-PERSON HOUSEHOLDS	1 917	319	291	249	246	218	152	98	41	32	14	17	11	229	123
BEDROOMS															
NONE AND 1	1 680	308	270	252	254	208	124	76	27	18	11	10	10	113	120
2 OR MORE	4 243	242	388	408	508	520	466	408	220	162	113	138	110	561	164
NONE LACKING PRIVACY	3 479	158	247	306	400	440	414	385	192	151	106	120	104	456	172
1 OR MORE LACKING PRIVACY	760	84	140	102	107	80	52	24	27	10	8	14	6	105	125
PRIVACY NOT REPORTED	4	-	-	-	-	-	-	-	1	-	-	3	-	-	...
3-OR-MORE-PERSON HOUSEHOLDS	2 371	130	225	230	289	300	239	223	123	96	70	96	77	273	164
NO BEDROOMS USED BY 3 PERSONS OR MORE	1 801	73	137	159	202	236	213	178	102	84	64	87	70	190	173
BEDROOMS USED BY 3 PERSONS OR MORE	509	53	78	63	75	58	21	43	20	10	5	9	6	68	133
1	450	48	65	55	67	57	20	41	18	10	4	6	6	55	136
2 OR MORE	59	6	13	8	8	2	2	2	2	-	2	2	-	14	113
BEDROOMS USED BY PERSONS 13 YEARS OF AGE OR OLDER	340	38	60	31	58	32	12	25	14	5	3	6	4	53	131
NO BEDROOMS USED BY PERSONS 13 YEARS OF AGE OR OLDER	112	12	14	22	5	16	9	14	4	2	2	2	2	8	141
NOT REPORTED	57	4	4	9	12	11	-	5	2	2	1	-	-	7	140
NO BEDROOMS	8	2	1	1	3	-	1	-	-	-	-	-	-	2	...
NOT REPORTED	53	2	10	8	9	6	4	2	2	2	-	-	2	7	134
1- AND 2-PERSON HOUSEHOLDS	3 551	420	432	429	472	428	351	261	123	83	54	52	43	401	140
PLUMBING FACILITIES BY PERSONS PER ROOM															
WITH ALL PLUMBING FACILITIES	5 402	326	538	623	742	723	588	477	245	177	124	147	118	574	156
1.00 OR LESS	5 070	313	490	579	693	676	559	456	230	169	119	135	113	537	157
1.01 TO 1.50	257	10	33	32	37	39	23	18	14	8	5	9	5	25	153
1.51 OR MORE	76	3	16	12	13	8	6	3	2	-	-	2	-	12	128
LACKING SOME OR ALL PLUMBING FACILITIES	520	224	120	36	19	5	2	7	1	2	-	2	2	100	70-
1.00 OR LESS	430	192	96	31	13	4	1	5	-	2	-	2	2	82	70-
1.01 TO 1.50	48	20	13	3	4	-	-	-	1	-	-	-	-	8	71
1.51 OR MORE	43	13	11	2	2	1	2	2	-	-	-	-	-	10	...
GARBAGE COLLECTION SERVICE															
WITH SERVICE	4 878	433	533	534	646	637	503	428	225	162	111	128	113	429	153
LESS THAN ONCE A WEEK	55	14	9	5	5	3	4	5	2	2	3	-	-	2	114
ONCE A WEEK	2 361	167	217	287	340	368	247	209	107	66	46	55	48	203	154
TWICE A WEEK OR MORE	1 987	206	252	196	240	207	216	172	96	81	46	62	54	158	152
DON'T KNOW	447	46	54	43	57	50	34	39	21	11	13	10	8	61	146
NOT REPORTED	28	1	2	2	3	9	1	2	-	2	3	-	2	2	...
NO SERVICE	1 024	113	122	124	112	89	84	55	20	16	13	19	8	246	131
METHOD OF DISPOSAL:															
INCINERATOR, TRASH CHUTE, OR COMPACTOR	129	17	18	14	14	12	4	5	3	2	1	4	-	34	121
GARBAGE DISPOSAL	9	2	3	-	-	-	2	-	-	-	-	-	-	2	...
OTHER MEANS	856	88	99	107	94	71	77	48	17	14	11	14	8	207	133
NOT REPORTED	30	6	2	3	4	6	1	2	-	-	2	1	-	5	...
DON'T KNOW	11	-	2	2	2	-	4	1	-	1	-	-	-	-	...
NOT REPORTED	9	4	1	-	1	2	-	-	1	-	-	2	-	-	...

[1]EXCLUDES 1-FAMILY HOMES ON 10 ACRES OR MORE.
[2]FIGURES MAY NOT ADD TO TOTAL BECAUSE HOUSEHOLD MEMBERS MAY BE INCLUDED IN MORE THAN ONE GROUP.

TABLE A-9. GROSS RENT OF RENTER-OCCUPIED HOUSING UNITS BY OCCUPANCY AND UTILIZATION CHARACTERISTICS AND SERVICES AVAILABLE: 1977--CONTINUED

(NUMBERS IN THOUSANDS. DATA BASED ON SAMPLE, SEE TEXT. FOR MINIMUM BASE FOR DERIVED FIGURES (PERCENT, MEDIAN, ETC.) AND MEANING OF SYMBOLS, SEE TEXT)

UNITED STATES OUTSIDE STANDARD METROPOLITAN STATISTICAL AREAS	TOTAL	LESS THAN $70	$70 TO $99	$100 TO $124	$125 TO $149	$150 TO $174	$175 TO $199	$200 TO $224	$225 TO $249	$250 TO $274	$275 TO $299	$300 TO $349	$350 OR MORE	NO CASH RENT	MEDIAN (DOLLARS)
SPECIFIED RENTER OCCUPIED[1]--CON.															
EXTERMINATION SERVICE															
OCCUPIED 3 MONTHS OR LONGER	4 961	503	569	562	637	598	455	370	190	141	93	108	96	619	144
NO SIGNS OF MICE OR RATS	3 824	370	411	430	491	470	375	309	167	113	84	90	82	431	149
WITH SIGNS OF MICE OR RATS	1 088	132	177	127	144	114	74	56	22	24	9	16	12	182	128
WITH SIGNS OF MICE ONLY	874	93	129	109	123	92	60	48	19	20	9	16	6	151	131
REGULAR EXTERMINATION SERVICE	43	8	5	6	11	2	2	2	-	2	1	-	-	5	126
IRREGULAR EXTERMINATION SERVICE	89	4	19	16	12	7	3	2	2	3	1	4	-	14	120
NO EXTERMINATION SERVICE	734	81	105	86	100	83	51	41	17	15	7	12	6	130	132
NOT REPORTED	8	-	-	1	-	-	4	2	-	-	-	-	-	1	...
WITH SIGNS OF RATS ONLY	82	16	20	8	11	5	3	2	1	2	-	-	-	14	96
REGULAR EXTERMINATION SERVICE	4	2	1	-	-	-	-	-	-	-	-	-	-	2	...
IRREGULAR EXTERMINATION SERVICE	4	-	1	1	1	2	-	-	-	-	-	-	-	-	...
NO EXTERMINATION SERVICE	73	14	19	7	10	4	3	2	1	2	-	-	-	12	96
NOT REPORTED	1	-	-	-	-	-	-	-	-	-	-	-	-	1	-
WITH SIGNS OF MICE AND RATS	70	12	24	7	5	5	2	2	1	2	-	-	-	9	92
REGULAR EXTERMINATION SERVICE	3	-	2	1	-	-	-	-	-	-	-	-	-	1	...
IRREGULAR EXTERMINATION SERVICE	2	-	-	1	-	1	-	-	-	-	-	-	-	-	...
NO EXTERMINATION SERVICE	63	12	22	6	5	5	2	2	1	-	-	-	-	9	89
NOT REPORTED	2	-	-	-	-	-	1	-	-	2	-	-	-	-	...
DON'T KNOW	54	10	2	3	4	9	8	4	2	1	-	-	4	6	163
REGULAR EXTERMINATION SERVICE	2	2	-	-	1	-	-	-	-	-	-	-	-	-	...
IRREGULAR EXTERMINATION SERVICE	8	1	-	-	-	2	2	-	-	-	-	-	3	1	...
NO EXTERMINATION SERVICE	43	7	2	3	3	7	7	4	2	1	-	-	1	7	...
NOT REPORTED	1	-	-	-	-	1	-	-	-	-	-	-	-	-	...
NOT REPORTED	8	1	2	-	1	2	-	-	-	-	-	-	2	-	...
NOT REPORTED	49	1	2	5	2	13	6	5	2	4	-	2	2	5	173
OCCUPIED LESS THAN 3 MONTHS	961	48	68	97	124	130	135	114	56	38	31	40	25	55	171

[1]EXCLUDES 1-FAMILY HOMES ON 10 ACRES OR MORE.

TABLE A-10. GROSS RENT OF RENTER-OCCUPIED HOUSING UNITS BY DEFICIENCIES IN SELECTED STRUCTURAL CHARACTERISTICS: 1977

(NUMBERS IN THOUSANDS. DATA BASED ON SAMPLE, SEE TEXT. FOR MINIMUM BASE FOR DERIVED FIGURES (PERCENT, MEDIAN, ETC.) AND MEANING OF SYMBOLS, SEE TEXT)

UNITED STATES TOTAL	TOTAL	LESS THAN $70	$70 TO $99	$100 TO $124	$125 TO $149	$150 TO $174	$175 TO $199	$200 TO $224	$225 TO $249	$250 TO $274	$275 TO $299	$300 TO $349	$350 OR MORE	NO CASH RENT	MEDIAN (DOLLARS)
SPECIFIED RENTER OCCUPIED[1]	25 815	1 497	1 703	2 056	2 586	3 185	3 163	2 847	2 217	1 599	1 144	1 211	1 300	1 308	184
2 OR MORE UNITS IN STRUCTURE	17 616	1 073	1 032	1 303	1 725	2 290	2 372	2 169	1 714	1 226	830	834	728	320	187
COMMON STAIRWAYS															
WITH COMMON STAIRWAYS	13 710	756	738	936	1 286	1 808	1 857	1 727	1 440	1 025	681	659	585	214	191
NO LOOSE STEPS	12 291	690	641	793	1 149	1 606	1 662	1 566	1 309	943	608	614	523	187	192
RAILINGS NOT LOOSE	11 194	617	571	710	1 007	1 463	1 529	1 419	1 209	885	563	565	484	172	193
RAILINGS LOOSE	548	26	42	38	72	67	53	76	60	37	24	25	24	4	187
NO RAILINGS	384	34	25	36	50	45	55	50	36	13	12	18	2	9	173
RAILINGS NOT REPORTED	164	13	3	8	20	31	25	22	5	7	9	6	13	2	181
LOOSE STEPS	706	28	47	55	65	108	101	90	68	40	30	21	36	16	185
RAILINGS NOT LOOSE	511	21	26	30	44	75	67	64	59	34	30	18	32	11	194
RAILINGS LOOSE	148	5	17	18	17	24	27	22	7	5	-	-	4	3	166
NO RAILINGS	35	2	4	7	3	4	6	5	2	-	-	2	-	2	...
RAILINGS NOT REPORTED	11	-	-	1	-	5	2	-	-	2	-	2	-	-	...
STEPS NOT REPORTED	714	38	50	88	72	94	93	71	63	41	43	24	26	11	177
NO COMMON STAIRWAYS	3 906	317	294	367	439	482	515	442	274	202	150	175	144	106	175
LIGHT FIXTURES IN PUBLIC HALLS															
WITH PUBLIC HALLS	11 235	661	618	774	1 084	1 476	1 477	1 340	1 161	845	547	582	504	164	190
WITH LIGHT FIXTURES	10 885	634	589	750	1 043	1 424	1 432	1 303	1 130	831	537	568	495	151	191
ALL WORKING	9 981	592	536	663	947	1 277	1 324	1 191	1 052	774	499	508	471	146	191
SOME WORKING	720	31	47	77	76	114	87	83	66	49	28	44	13	5	178
NONE WORKING	60	3	2	4	7	14	7	6	2	3	2	8	2	-	173
NOT REPORTED	124	7	3	6	13	19	15	23	10	5	7	8	9	-	198
NO LIGHT FIXTURES	350	27	29	25	42	52	44	38	31	14	10	14	10	14	171
NO PUBLIC HALLS	5 751	377	370	449	584	730	805	766	501	341	244	231	207	146	184
NOT REPORTED	631	35	44	79	56	84	90	63	52	41	39	21	18	4	178
STORIES BETWEEN MAIN AND APARTMENT ENTRANCES															
NONE (ON SAME FLOOR)	5 886	383	369	415	533	752	829	777	543	382	283	258	219	142	187
1 (UP OR DOWN)	5 837	292	308	404	626	767	840	757	655	420	266	250	152	101	188
2 OR MORE (UP OR DOWN)	3 967	263	225	299	377	505	460	412	357	295	202	248	296	26	191
NOT REPORTED	1 926	135	129	185	188	266	243	223	159	129	79	78	61	50	178
1-UNIT STRUCTURES INCLUDING MOBILE HOMES OR TRAILERS	8 199	424	671	752	862	895	790	676	503	372	314	377	572	989	175
SPECIFIED RENTER OCCUPIED[1]	25 815	1 497	1 703	2 056	2 586	3 185	3 163	2 847	2 217	1 599	1 144	1 211	1 300	1 308	184
ELECTRIC WIRING															
ALL WIRING CONCEALED IN WALLS OR METAL COVERING	25 281	1 420	1 634	1 999	2 531	3 138	3 117	2 806	2 200	1 574	1 125	1 197	1 285	1 254	185
SOME OR ALL WIRING EXPOSED	484	74	67	57	49	47	38	31	11	18	17	12	12	51	134
NOT REPORTED	50	2	1	-	6	-	8	10	6	7	2	2	3	3	215
ELECTRIC WALL OUTLETS															
WITH WORKING OUTLETS IN EACH ROOM	24 652	1 351	1 577	1 952	2 479	3 068	3 079	2 773	2 169	1 581	1 130	1 192	1 277	1 224	186
LACKING WORKING OUTLETS IN SOME OR ALL ROOMS	892	140	124	100	101	110	71	67	39	14	14	17	16	79	135
NOT REPORTED	71	5	2	4	7	8	13	7	9	3	-	2	7	5	190
BASEMENT															
WITH BASEMENT	11 973	522	669	951	1 286	1 649	1 505	1 303	1 081	759	543	549	649	507	185
NO SIGNS OF WATER LEAKAGE	6 782	257	332	550	657	891	868	741	639	467	319	302	399	359	189
WITH SIGNS OF WATER LEAKAGE	1 997	34	78	102	203	290	242	239	206	126	109	112	121	135	197
DON'T KNOW	3 141	226	253	295	420	463	392	316	231	165	115	133	121	12	169
NOT REPORTED	54	5	6	4	7	5	3	6	6	-	1	2	9	1	173
NO BASEMENT	13 842	974	1 034	1 105	1 300	1 537	1 657	1 544	1 137	840	601	662	651	802	183
ROOF															
NO SIGNS OF WATER LEAKAGE	21 065	1 203	1 361	1 692	2 120	2 573	2 642	2 296	1 777	1 320	923	976	1 017	1 163	184
WITH SIGNS OF WATER LEAKAGE	2 047	131	197	195	220	258	201	188	147	89	86	98	98	131	169
DON'T KNOW	2 662	159	143	165	244	334	319	356	291	188	133	136	179	13	196
NOT REPORTED	40	3	2	3	3	10	-	5	2	2	2	2	5	-	169
INTERIOR CEILINGS AND WALLS															
OPEN CRACKS OR HOLES:															
NO OPEN CRACKS OR HOLES	23 243	1 321	1 457	1 814	2 252	2 835	2 859	2 561	2 055	1 473	1 063	1 135	1 205	1 212	186
WITH OPEN CRACKS OR HOLES	2 508	170	245	240	324	340	293	282	161	125	78	69	87	94	166
NOT REPORTED	64	6	1	2	10	11	10	3	1	-	3	7	9	2	180
BROKEN PLASTER:															
NO BROKEN PLASTER	24 315	1 407	1 548	1 871	2 395	3 003	3 004	2 674	2 109	1 540	1 082	1 181	1 256	1 245	185
WITH BROKEN PLASTER	1 469	89	153	184	187	179	156	168	105	59	62	28	41	58	162
NOT REPORTED	32	1	2	1	5	2	3	5	4	-	-	2	2	3	...
PEELING PAINT:															
NO PEELING PAINT	23 864	1 351	1 514	1 831	2 362	2 892	2 946	2 662	2 082	1 514	1 063	1 165	1 240	1 241	186
WITH PEELING PAINT	1 919	144	189	223	221	285	213	182	132	83	81	44	57	66	163
NOT REPORTED	32	2	1	2	3	9	2	3	3	2	-	2	2	2	...
INTERIOR FLOORS															
NO HOLES IN FLOOR	24 790	1 425	1 559	1 954	2 457	3 063	3 039	2 729	2 151	1 572	1 119	1 186	1 275	1 261	185
WITH HOLES IN FLOOR	890	64	136	88	114	112	96	109	58	14	19	21	14	44	154
NOT REPORTED	135	7	8	13	15	10	27	10	8	13	6	4	11	4	186

[1]EXCLUDES 1-FAMILY HOMES ON 10 ACRES OR MORE.

TABLE A-10. GROSS RENT OF RENTER-OCCUPIED HOUSING UNITS BY DEFICIENCIES IN SELECTED STRUCTURAL CHARACTERISTICS: 1977--CONTINUED

(NUMBERS IN THOUSANDS. DATA BASED ON SAMPLE, SEE TEXT. FOR MINIMUM BASE FOR DERIVED FIGURES (PERCENT, MEDIAN, ETC.) AND MEANING OF SYMBOLS, SEE TEXT)

UNITED STATES TOTAL	TOTAL	LESS THAN $70	$70 TO $99	$100 TO $124	$125 TO $149	$150 TO $174	$175 TO $199	$200 TO $224	$225 TO $249	$250 TO $274	$275 TO $299	$300 TO $349	$350 OR MORE	NO CASH RENT	MEDIAN (DOLLARS)
SPECIFIED RENTER OCCUPIED[1]--CON.															
SELECTED STRUCTURAL DEFICIENCIES AND WISH TO MOVE															
WITH STRUCTURAL DEFICIENCIES.	6 241	351	508	548	720	847	702	666	485	317	255	256	263	321	174
HOUSEHOLD WOULD LIKE TO MOVE[2]	1 191	70	128	143	152	169	128	121	78	44	37	42	43	35	162
UNITS WITH SIGNS OF WATER LEAKAGE IN BASEMENT	307	6	11	10	40	55	36	41	31	20	17	15	18	9	194
UNITS WITH SIGNS OF WATER LEAKAGE IN ROOF	523	28	57	63	61	77	50	48	34	17	20	22	22	25	162
UNITS WITH OPEN CRACKS OR HOLES IN INTERIOR CEILINGS AND WALLS.	845	53	102	100	108	127	86	83	53	30	25	27	31	22	159
UNITS WITH HOLES IN FLOOR	362	30	61	46	44	48	29	46	17	2	3	12	7	17	144
UNITS WITH BROKEN PLASTER ON INTERIOR CEILINGS AND WALLS	557	24	72	77	76	81	53	56	33	20	14	13	22	16	156
UNITS WITH PEELING PAINT ON INTERIOR CEILINGS AND WALLS	613	28	74	89	80	99	64	58	29	20	20	10	26	17	157
UNITS WITH 2 OR MORE STRUCTURAL DEFICIENCIES	918	49	106	117	117	145	94	92	48	28	30	28	37	27	159
HOUSEHOLD WOULD NOT LIKE TO MOVE.	4 708	260	361	378	531	636	542	517	365	261	205	195	169	268	177
NOT REPORTED.	341	22	18	26	37	42	32	28	42	11	13	19	31	16	187
NO STRUCTURAL DEFICIENCIES.	19 564	1 146	1 195	1 508	1 864	2 336	2 461	2 178	1 732	1 282	889	953	1 034	987	187
NOT REPORTED.	11	-	-	-	2	2	-	3	-	-	-	2	2	-	...
OVERALL OPINION OF STRUCTURE															
EXCELLENT	4 996	330	275	245	375	479	560	526	430	377	283	311	424	380	202
GOOD.	12 268	616	706	943	1 167	1 451	1 587	1 413	1 121	826	597	601	627	611	189
FAIR.	6 725	443	531	676	766	1 005	838	740	525	320	208	230	189	236	169
POOR.	1 658	93	182	176	230	229	162	156	129	68	53	63	52	63	162
NOT REPORTED.	168	15	8	14	28	20	16	12	13	8	2	6	9	17	161

[1]EXCLUDES 1-FAMILY HOMES ON 10 ACRES OR MORE.
[2]FIGURES WILL NOT ADD TO TOTAL BECAUSE MORE THAN ONE STRUCTURAL DEFICIENCY WAS REPORTED FOR THE SAME UNIT.

TABLE A-10. GROSS RENT OF RENTER-OCCUPIED HOUSING UNITS BY DEFICIENCIES IN SELECTED STRUCTURAL CHARACTERISTICS: 1977--CONTINUED

(NUMBERS IN THOUSANDS. DATA BASED ON SAMPLE, SEE TEXT. FOR MINIMUM BASE FOR DERIVED FIGURES (PERCENT, MEDIAN, ETC.) AND MEANING OF SYMBOLS, SEE TEXT)

UNITED STATES INSIDE STANDARD METROPOLITAN STATISTICAL AREAS	TOTAL	LESS THAN $70	$70 TO $99	$100 TO $124	$125 TO $149	$150 TO $174	$175 TO $199	$200 TO $224	$225 TO $249	$250 TO $274	$275 TO $299	$300 TO $349	$350 OR MORE	NO CASH RENT	MEDIAN (DOLLARS)
SPECIFIED RENTER OCCUPIED[1]	19 893	946	1 046	1 396	1 825	2 457	2 573	2 363	1 971	1 420	1 020	1 063	1 179	635	193
2 OR MORE UNITS IN STRUCTURE	15 156	796	785	1 035	1 396	1 949	2 068	1 926	1 586	1 140	765	781	632	246	192
COMMON STAIRWAYS															
WITH COMMON STAIRWAYS	12 217	588	583	773	1 096	1 609	1 664	1 585	1 358	973	636	623	553	176	195
NO LOOSE STEPS	10 993	542	517	668	978	1 418	1 503	1 437	1 235	895	567	584	493	153	196
RAILINGS NOT LOOSE	10 077	489	465	616	861	1 295	1 393	1 303	1 140	846	529	537	456	146	196
RAILINGS LOOSE	488	23	31	28	64	59	46	71	56	37	22	23	24	3	195
NO RAILINGS	298	22	17	20	38	40	49	42	34	6	8	18	2	2	181
RAILINGS NOT REPORTED	130	8	3	3	16	24	15	21	5	5	8	6	13	2	189
LOOSE STEPS	630	19	37	45	54	105	85	84	67	37	30	19	32	16	188
RAILINGS NOT LOOSE	463	18	22	22	37	73	58	57	58	31	30	18	29	11	198
RAILINGS LOOSE	134	2	13	17	15	24	23	22	7	5	-	-	3	3	169
NO RAILINGS	24	-	2	5	2	4	3	5	2	-	-	-	-	2	...
RAILINGS NOT REPORTED	10	-	-	1	-	5	-	-	-	2	-	2	-	-	...
STEPS NOT REPORTED	594	27	30	61	63	85	76	64	56	41	39	20	26	6	184
NO COMMON STAIRWAYS	2 938	209	202	261	300	341	403	341	228	167	129	157	129	70	182
LIGHT FIXTURES IN PUBLIC HALLS															
WITH PUBLIC HALLS	10 051	508	501	658	926	1 312	1 345	1 227	1 097	799	512	551	479	137	194
WITH LIGHT FIXTURES	9 780	495	485	640	896	1 264	1 311	1 195	1 067	787	502	539	471	127	194
ALL WORKING	8 947	462	438	564	813	1 130	1 204	1 089	994	735	466	481	447	123	195
SOME WORKING	670	25	41	68	68	107	85	81	63	45	28	41	13	4	182
NONE WORKING	50	3	2	3	5	12	7	2	-	3	2	8	2	-	173
NOT REPORTED	113	5	3	5	10	15	15	23	10	5	5	8	9	-	204
NO LIGHT FIXTURES	271	13	16	18	30	48	35	31	30	12	10	12	8	10	179
NO PUBLIC HALLS	4 589	263	258	324	422	563	650	643	444	302	218	212	186	105	190
NOT REPORTED	515	25	26	53	48	75	73	57	45	39	34	18	18	5	184
STORIES BETWEEN MAIN AND APARTMENT ENTRANCES															
NONE (ON SAME FLOOR)	4 928	276	275	303	416	623	716	670	500	347	256	233	199	112	192
1 (UP OR DOWN)	5 071	232	237	331	497	663	727	675	612	398	246	230	142	81	193
2 OR MORE (UP OR DOWN)	3 743	220	200	275	351	478	434	399	347	287	194	245	289	23	194
NOT REPORTED	1 414	67	73	126	132	185	189	183	126	107	70	73	52	30	189
1-UNIT STRUCTURES INCLUDING MOBILE HOMES OR TRAILERS	4 737	150	260	361	429	508	505	437	385	280	255	282	497	388	197
SPECIFIED RENTER OCCUPIED[1]	19 893	946	1 046	1 396	1 825	2 457	2 573	2 363	1 971	1 420	1 020	1 063	1 179	635	193
ELECTRIC WIRING															
ALL WIRING CONCEALED IN WALLS OR METAL COVERING	19 592	924	1 006	1 368	1 792	2 425	2 544	2 334	1 958	1 399	1 003	1 053	1 167	619	194
SOME OR ALL WIRING EXPOSED	264	20	38	26	27	33	22	23	10	14	15	8	11	16	158
NOT REPORTED	38	2	1	-	5	-	7	7	4	7	2	2	2	-	214
ELECTRIC WALL OUTLETS															
WITH WORKING OUTLETS IN EACH ROOM	19 354	907	993	1 337	1 763	2 365	2 510	2 305	1 929	1 405	1 009	1 047	1 166	618	194
LACKING WORKING OUTLETS IN SOME OR ALL ROOMS	474	35	51	56	56	84	50	50	34	12	11	14	8	13	159
NOT REPORTED	65	5	2	4	6	8	13	7	8	3	-	2	5	4	188
BASEMENT															
WITH BASEMENT	9 953	395	512	759	1 012	1 357	1 284	1 133	969	679	483	483	589	298	190
NO SIGNS OF WATER LEAKAGE	5 619	180	254	434	510	739	734	647	575	416	288	261	361	220	194
WITH SIGNS OF WATER LEAKAGE	1 518	20	49	63	157	221	186	191	172	106	87	94	101	68	203
DON'T KNOW	2 773	192	205	259	340	392	360	289	218	157	108	126	119	8	174
NOT REPORTED	43	3	3	3	5	5	2	6	5	-	1	2	8	1	202
NO BASEMENT	9 940	552	534	637	813	1 101	1 289	1 230	1 002	740	537	580	590	337	197
ROOF															
NO SIGNS OF WATER LEAKAGE	15 902	751	823	1 108	1 460	1 930	2 104	1 868	1 557	1 157	814	846	908	577	193
WITH SIGNS OF WATER LEAKAGE	1 460	50	92	136	141	205	160	162	131	79	78	88	93	45	188
DON'T KNOW	2 498	144	129	151	220	313	309	329	282	182	126	129	174	12	197
NOT REPORTED	33	2	2	2	3	10	-	5	2	2	2	-	5	-	...
INTERIOR CEILINGS AND WALLS															
OPEN CRACKS OR HOLES:															
NO OPEN CRACKS OR HOLES	17 961	868	919	1 226	1 574	2 165	2 310	2 113	1 825	1 309	950	1 001	1 094	606	195
WITH OPEN CRACKS OR HOLES	1 884	75	126	168	245	283	253	247	146	111	67	59	79	26	178
NOT REPORTED	47	3	-	2	6	9	10	3	1	-	3	3	7	-	183
BROKEN PLASTER:															
NO BROKEN PLASTER	18 744	900	961	1 264	1 679	2 300	2 434	2 207	1 876	1 364	966	1 036	1 140	614	194
WITH BROKEN PLASTER	1 130	47	83	132	142	155	138	152	91	55	52	26	36	21	173
NOT REPORTED	19	-	2	-	4	2	1	5	4	-	-	-	2	-	...
PEELING PAINT:															
NO PEELING PAINT	18 391	867	934	1 243	1 652	2 204	2 388	2 201	1 851	1 346	949	1 022	1 128	606	195
WITH PEELING PAINT	1 475	78	111	152	169	245	183	159	117	74	71	40	49	27	171
NOT REPORTED	28	2	-	2	3	8	2	3	3	-	-	1	2	2	...
INTERIOR FLOORS															
NO HOLES IN FLOOR	19 188	917	974	1 336	1 731	2 370	2 464	2 263	1 915	1 398	998	1 040	1 157	623	194
WITH HOLES IN FLOOR	600	26	66	52	83	79	82	93	48	10	17	20	13	10	170
NOT REPORTED	105	3	5	8	11	8	27	7	8	12	6	2	9	1	191

[1]EXCLUDES 1-FAMILY HOMES ON 10 ACRES OR MORE.

TABLE A-10. GROSS RENT OF RENTER-OCCUPIED HOUSING UNITS BY DEFICIENCIES IN SELECTED STRUCTURAL CHARACTERISTICS: 1977--CONTINUED

(NUMBERS IN THOUSANDS. DATA BASED ON SAMPLE, SEE TEXT. FOR MINIMUM BASE FOR DERIVED FIGURES (PERCENT, MEDIAN, ETC.) AND MEANING OF SYMBOLS, SEE TEXT)

UNITED STATES INSIDE STANDARD METROPOLITAN STATISTICAL AREAS	TOTAL	LESS THAN $70	$70 TO $99	$100 TO $124	$125 TO $149	$150 TO $174	$175 TO $199	$200 TO $224	$225 TO $249	$250 TO $274	$275 TO $299	$300 TO $349	$350 OR MORE	NO CASH RENT	MEDIAN (DOLLARS)
SPECIFIED RENTER OCCUPIED[1]--CON.															
SELECTED STRUCTURAL DEFICIENCIES AND WISH TO MOVE															
WITH STRUCTURAL DEFICIENCIES.	4 631	174	283	363	511	658	574	559	422	279	220	225	232	131	186
HOUSEHOLD WOULD LIKE TO MOVE[2]	938	32	74	103	125	149	116	107	73	40	34	35	38	11	171
UNITS WITH SIGNS OF WATER LEAKAGE IN BASEMENT	268	3	7	8	36	52	36	38	28	16	14	11	16	4	193
UNITS WITH SIGNS OF WATER LEAKAGE IN ROOF	379	6	18	43	47	67	43	43	31	16	20	19	20	6	178
UNITS WITH OPEN CRACKS OR HOLES IN INTERIOR CEILINGS AND WALLS.	654	21	56	75	87	112	80	72	50	26	22	21	28	5	168
UNITS WITH HOLES IN FLOOR	257	15	29	31	35	36	26	42	16	2	3	12	7	5	161
UNITS WITH BROKEN PLASTER ON INTERIOR CEILINGS AND WALLS	444	11	39	60	64	76	50	52	30	18	11	11	18	5	165
UNITS WITH PEELING PAINT ON INTERIOR CEILINGS AND WALLS	490	16	45	64	70	88	59	51	27	16	17	9	21	6	163
UNITS WITH 2 OR MORE STRUCTURAL DEFICIENCIES	717	21	56	88	97	128	85	84	45	24	27	22	32	9	168
HOUSEHOLD WOULD NOT LIKE TO MOVE.	3 442	128	200	245	359	481	430	434	313	228	175	171	167	111	189
NOT REPORTED.	251	14	9	15	27	28	28	19	37	11	11	18	27	9	201
NO STRUCTURAL DEFICIENCIES.	15 253	772	762	1 034	1 312	1 797	1 999	1 800	1 549	1 141	800	838	945	503	195
NOT REPORTED.	9	-	-	-	2	2	-	3	-	-	-	-	2	-	...
OVERALL OPINION OF STRUCTURE															
EXCELLENT	3 880	229	197	148	250	352	436	434	383	333	252	277	377	212	212
GOOD.	9 528	407	427	635	801	1 110	1 312	1 167	991	736	531	531	573	307	198
FAIR.	5 095	254	315	473	566	780	684	616	468	287	189	198	174	91	179
POOR.	1 261	44	105	129	184	196	127	135	120	56	45	54	48	18	170
NOT REPORTED.	129	13	2	11	23	19	13	11	10	7	2	2	7	7	165

[1]EXCLUDES 1-FAMILY HOMES ON 10 ACRES OR MORE.
[2]FIGURES WILL NOT ADD TO TOTAL BECAUSE MORE THAN ONE STRUCTURAL DEFICIENCY WAS REPORTED FOR THE SAME UNIT.

TABLE A-10. GROSS RENT OF RENTER-OCCUPIED HOUSING UNITS BY DEFICIENCIES IN SELECTED STRUCTURAL CHARACTERISTICS: 1977--CONTINUED

(NUMBERS IN THOUSANDS. DATA BASED ON SAMPLE, SEE TEXT. FOR MINIMUM BASE FOR DERIVED FIGURES (PERCENT, MEDIAN, ETC.) AND MEANING OF SYMBOLS, SEE TEXT)

UNITED STATES INSIDE STANDARD METROPOLITAN STATISTICAL AREAS IN CENTRAL CITIES	TOTAL	LESS THAN $70	$70 TO $99	$100 TO $124	$125 TO $149	$150 TO $174	$175 TO $199	$200 TO $224	$225 TO $249	$250 TO $274	$275 TO $299	$300 TO $349	$350 OR MORE	NO CASH RENT	MEDIAN (DOLLARS)
SPECIFIED RENTER OCCUPIED[1]	11 805	720	742	1 056	1 312	1 643	1 585	1 326	985	679	461	494	515	287	179
2 OR MORE UNITS IN STRUCTURE	9 687	648	624	842	1 092	1 407	1 336	1 135	826	544	350	392	341	150	178
COMMON STAIRWAYS															
WITH COMMON STAIRWAYS	8 040	483	476	670	889	1 213	1 116	972	721	461	302	331	295	112	180
NO LOOSE STEPS	7 207	449	423	585	797	1 063	987	880	647	424	272	313	268	100	181
RAILINGS NOT LOOSE	6 616	403	374	538	708	983	915	793	600	403	258	296	250	95	182
RAILINGS LOOSE	323	21	31	27	48	42	35	43	32	13	8	7	13	3	169
NO RAILINGS	189	18	14	17	28	22	30	30	13	3	5	8	-	-	169
RAILINGS NOT REPORTED	79	7	3	3	13	17	8	13	2	5	-	2	5	2	167
LOOSE STEPS	474	13	30	40	47	86	76	61	47	20	13	13	17	10	180
RAILINGS NOT LOOSE	334	11	20	22	32	60	51	38	39	15	13	13	13	7	184
RAILINGS LOOSE	114	2	10	12	13	19	22	20	7	5	-	-	3	2	176
NO RAILINGS	19	-	-	5	2	2	3	3	2	-	-	-	-	2	...
RAILINGS NOT REPORTED	7	-	-	1	-	5	-	-	-	-	-	-	-	-	...
STEPS NOT REPORTED	359	21	23	45	45	64	52	32	27	17	17	6	10	2	167
NO COMMON STAIRWAYS	1 646	165	148	172	203	194	220	163	105	84	49	60	47	38	165
LIGHT FIXTURES IN PUBLIC HALLS															
WITH PUBLIC HALLS	6 779	415	415	580	772	1 034	936	760	593	353	246	307	277	91	178
WITH LIGHT FIXTURES	6 605	403	405	567	747	1 001	915	743	577	347	240	302	274	84	179
ALL WORKING	6 009	370	363	495	665	893	835	676	543	331	224	272	261	81	180
SOME WORKING	487	25	38	63	67	89	65	56	29	13	13	20	7	3	163
NONE WORKING	37	3	2	3	5	8	5	-	-	-	2	7	2	-	...
NOT REPORTED	71	5	2	5	10	10	10	12	5	3	2	3	5	-	184
NO LIGHT FIXTURES	175	12	10	13	25	33	21	17	17	5	6	5	3	6	167
NO PUBLIC HALLS	2 602	213	189	223	284	320	347	348	214	175	91	79	61	58	178
NOT REPORTED	306	20	19	38	35	54	52	28	16	17	13	6	3	2	168
STORIES BETWEEN MAIN AND APARTMENT ENTRANCES															
NONE (ON SAME FLOOR)	2 959	229	205	223	302	404	445	359	247	171	113	101	84	74	179
1 (UP OR DOWN)	3 044	167	188	261	385	482	422	383	270	166	86	110	55	48	174
2 OR MORE (UP OR DOWN)	2 835	179	175	263	317	398	348	289	244	156	122	143	187	14	180
NOT REPORTED	850	53	55	95	88	123	121	104	64	51	29	37	15	15	176
1-UNIT STRUCTURES INCLUDING MOBILE HOMES OR TRAILERS	2 118	72	118	215	220	236	249	191	160	134	111	102	173	137	167
SPECIFIED RENTER OCCUPIED[1]	11 605	720	742	1 056	1 312	1 643	1 585	1 326	985	679	461	494	515	287	179
ELECTRIC WIRING															
ALL WIRING CONCEALED IN WALLS OR METAL COVERING	11 605	710	715	1 034	1 288	1 617	1 563	1 303	979	667	451	487	512	279	180
SOME OR ALL WIRING EXPOSED	175	9	27	22	19	26	17	17	7	7	10	5	3	8	157
NOT REPORTED	25	2	-	-	5	-	5	7	-	5	-	2	-	-	...
ELECTRIC WALL OUTLETS															
WITH WORKING OUTLETS IN EACH ROOM	11 454	703	717	1 014	1 266	1 571	1 538	1 283	961	672	456	483	511	279	180
LACKING WORKING OUTLETS IN SOME OR ALL ROOMS	310	13	25	39	41	66	39	39	21	5	5	10	4	3	153
NOT REPORTED	41	5	-	4	5	6	8	5	3	2	-	-	-	3	170
BASEMENT															
WITH BASEMENT	6 705	343	401	649	789	1 041	912	740	547	339	249	263	279	152	176
NO SIGNS OF WATER LEAKAGE	3 660	150	182	368	386	569	510	420	315	195	141	140	161	122	180
WITH SIGNS OF WATER LEAKAGE	866	17	34	51	111	143	127	114	82	47	42	38	37	23	187
DON'T KNOW	2 151	174	181	226	287	326	274	205	147	98	65	83	78	7	165
NOT REPORTED	28	2	3	3	5	3	2	2	3	-	-	2	3	-	...
NO BASEMENT	5 100	377	341	407	523	602	672	586	438	339	212	231	236	135	183
ROOF															
NO SIGNS OF WATER LEAKAGE	9 049	560	553	806	1 013	1 240	1 264	999	752	532	348	365	359	257	179
WITH SIGNS OF WATER LEAKAGE	927	27	70	115	100	144	99	109	68	33	45	55	44	13	174
DON'T KNOW	1 610	131	118	135	197	251	222	217	163	111	68	74	110	11	182
NOT REPORTED	19	2	-	-	3	8	-	2	2	2	-	-	1	-	...
INTERIOR CEILINGS AND WALLS															
OPEN CRACKS OR HOLES:															
NO OPEN CRACKS OR HOLES	10 452	659	647	910	1 113	1 413	1 403	1 147	903	626	419	459	477	277	181
WITH OPEN CRACKS OR HOLES	1 328	58	95	145	195	225	177	177	82	53	42	34	34	10	168
NOT REPORTED	25	3	-	2	5	5	5	2	-	-	-	-	3	-	...
BROKEN PLASTER:															
NO BROKEN PLASTER	10 939	681	667	938	1 190	1 521	1 485	1 206	930	643	431	477	491	280	180
WITH BROKEN PLASTER	860	40	75	118	119	121	99	119	56	35	30	17	24	7	165
NOT REPORTED	6	-	-	-	3	2	-	2	-	-	-	-	-	-	...
PEELING PAINT:															
NO PEELING PAINT	10 680	652	649	925	1 174	1 440	1 450	1 197	903	636	420	472	487	275	181
WITH PEELING PAINT	1 107	67	93	130	135	197	134	127	80	42	41	22	28	11	165
NOT REPORTED	18	2	-	2	3	7	-	2	2	-	-	-	-	2	...
INTERIOR FLOORS															
NO HOLES IN FLOOR	11 310	703	697	1 005	1 238	1 574	1 512	1 254	952	669	446	480	501	280	180
WITH HOLES IN FLOOR	432	14	42	44	66	64	58	68	29	5	12	12	12	7	168
NOT REPORTED	63	3	3	7	8	5	15	5	5	5	3	2	2	-	183

[1]EXCLUDES 1-FAMILY HOMES ON 10 ACRES OR MORE.

TABLE A-10. GROSS RENT OF RENTER-OCCUPIED HOUSING UNITS BY DEFICIENCIES IN SELECTED STRUCTURAL CHARACTERISTICS: 1977--CONTINUED

(NUMBERS IN THOUSANDS. DATA BASED ON SAMPLE, SEE TEXT. FOR MINIMUM BASE FOR DERIVED FIGURES (PERCENT, MEDIAN, ETC.) AND MEANING OF SYMBOLS, SEE TEXT)

UNITED STATES INSIDE STANDARD METROPOLITAN STATISTICAL AREAS IN CENTRAL CITIES	TOTAL	LESS THAN $70	$70 TO $99	$100 TO $124	$125 TO $149	$150 TO $174	$175 TO $199	$200 TO $224	$225 TO $249	$250 TO $274	$275 TO $299	$300 TO $349	$350 OR MORE	NO CASH RENT	MEDIAN (DOLLARS)
SPECIFIED RENTER OCCUPIED[1]--CON.															
SELECTED STRUCTURAL DEFICIENCIES AND WISH TO MOVE															
WITH STRUCTURAL DEFICIENCIES	2 981	135	212	307	384	470	378	367	217	127	125	115	98	47	172
HOUSEHOLD WOULD LIKE TO MOVE[2]	692	21	64	92	98	116	84	84	45	18	23	23	20	3	165
UNITS WITH SIGNS OF WATER LEAKAGE IN BASEMENT	196	3	7	7	27	42	27	27	20	10	7	8	8	2	185
UNITS WITH SIGNS OF WATER LEAKAGE IN ROOF	272	2	15	36	39	47	32	32	20	7	15	17	10	2	173
UNITS WITH OPEN CRACKS OR HOLES IN INTERIOR CEILINGS AND WALLS	498	14	48	66	71	88	61	61	34	8	15	14	15	3	163
UNITS WITH HOLES IN FLOOR	199	9	20	27	30	29	17	36	10	2	2	7	7	3	159
UNITS WITH BROKEN PLASTER ON INTERIOR CEILINGS AND WALLS	359	8	38	54	52	57	41	44	24	12	10	7	10	2	161
UNITS WITH PEELING PAINT ON INTERIOR CEILINGS AND WALLS	394	12	42	59	52	76	44	44	22	10	13	7	12	2	160
UNITS WITH 2 OR MORE STRUCTURAL DEFICIENCIES	550	14	48	78	77	104	61	67	32	10	20	15	19	3	163
HOUSEHOLD WOULD NOT LIKE TO MOVE	2 122	101	140	203	265	334	275	267	145	105	95	82	68	42	174
NOT REPORTED	167	14	8	12	21	20	18	17	26	4	7	10	9	2	165
NO STRUCTURAL DEFICIENCIES	8 819	585	530	749	927	1 172	1 207	958	769	551	336	379	417	240	162
NOT REPORTED	5	-	-	-	2	2	-	2	-	-	-	-	-	-	...
OVERALL OPINION OF STRUCTURE															
EXCELLENT	2 026	148	126	93	159	236	259	228	170	137	91	128	154	96	194
GOOD	5 527	321	302	463	550	703	776	640	488	372	259	243	260	149	166
FAIR	3 327	212	238	377	435	547	459	369	260	141	88	90	81	30	167
POOR	854	28	76	113	153	142	85	86	65	28	21	32	15	10	159
NOT REPORTED	71	11	-	10	15	15	6	3	2	-	2	-	5	2	146

[1]EXCLUDES 1-FAMILY HOMES ON 10 ACRES OR MORE.
[2]FIGURES WILL NOT ADD TO TOTAL BECAUSE MORE THAN ONE STRUCTURAL DEFICIENCY WAS REPORTED FOR THE SAME UNIT.

TABLE A-10. GROSS RENT OF RENTER-OCCUPIED HOUSING UNITS BY DEFICIENCIES IN SELECTED STRUCTURAL CHARACTERISTICS: 1977--CONTINUED

(NUMBERS IN THOUSANDS. DATA BASED ON SAMPLE, SEE TEXT. FOR MINIMUM BASE FOR DERIVED FIGURES (PERCENT, MEDIAN, ETC.) AND MEANING OF SYMBOLS, SEE TEXT)

UNITED STATES INSIDE STANDARD METROPOLITAN STATISTICAL AREAS NOT IN CENTRAL CITIES	TOTAL	LESS THAN $70	$70 TO $99	$100 TO $124	$125 TO $149	$150 TO $174	$175 TO $199	$200 TO $224	$225 TO $249	$250 TO $274	$275 TO $299	$300 TO $349	$350 OR MORE	NO CASH RENT	MEDIAN (DOLLARS)
SPECIFIED RENTER OCCUPIED[1]	8 088	226	304	340	513	814	988	1 037	986	741	559	569	664	348	216
2 OR MORE UNITS IN STRUCTURE	5 469	148	161	193	304	542	732	791	761	596	415	389	340	96	218
COMMON STAIRWAYS															
WITH COMMON STAIRWAYS	4 177	104	107	103	207	396	549	612	637	512	335	292	258	64	223
NO LOOSE STEPS	3 785	93	94	83	181	355	516	558	588	471	295	271	227	53	223
RAILINGS NOT LOOSE	3 461	86	91	78	153	312	478	510	540	443	270	240	206	51	224
RAILINGS LOOSE	165	2	-	1	16	17	12	27	24	24	14	17	11	-	232
NO RAILINGS	109	3	3	3	10	18	19	12	21	3	3	9	2	2	195
RAILINGS NOT REPORTED	50	2	-	-	2	8	7	8	3	-	8	5	8	-	219
LOOSE STEPS	157	6	6	5	7	20	9	23	20	17	17	6	16	6	225
RAILINGS NOT LOOSE	129	6	2	-	5	13	7	20	20	16	17	5	16	4	237
RAILINGS LOOSE	19	-	3	5	2	5	2	2	-	-	-	-	-	2	...
NO RAILINGS	5	-	2	-	-	2	-	2	-	-	-	-	-	-	...
RAILINGS NOT REPORTED	3	-	-	-	-	-	-	-	-	2	-	2	-	-	...
STEPS NOT REPORTED	235	5	7	16	18	22	24	32	30	24	23	15	16	5	218
NO COMMON STAIRWAYS	1 292	44	54	90	98	146	184	178	123	84	80	97	82	32	202
LIGHT FIXTURES IN PUBLIC HALLS															
WITH PUBLIC HALLS	3 272	93	86	77	154	278	409	467	504	446	266	244	201	46	227
WITH LIGHT FIXTURES	3 175	92	80	73	149	263	395	453	491	440	262	237	196	43	228
ALL WORKING	2 938	92	75	69	148	236	369	414	451	403	242	210	186	42	227
SOME WORKING	182	-	3	5	1	18	20	25	34	32	15	21	6	1	238
NONE WORKING	13	-	-	-	-	4	2	2	-	3	1	2	-	-	...
NOT REPORTED	42	-	2	-	-	5	5	11	6	2	4	5	4	-	221
NO LIGHT FIXTURES	97	1	6	4	5	15	14	14	13	6	4	7	5	3	204
NO PUBLIC HALLS	1 987	50	68	102	138	243	303	295	231	127	128	132	125	47	209
NOT REPORTED	210	5	7	14	13	21	20	29	26	22	21	12	14	3	219
STORIES BETWEEN MAIN AND APARTMENT ENTRANCES															
NONE (ON SAME FLOOR)	1 969	49	70	80	114	219	273	310	252	176	143	131	115	38	213
1 (UP OR DOWN)	2 027	44	49	70	112	181	305	292	342	232	160	121	87	34	219
2 OR MORE (UP OR DOWN)	909	41	25	13	34	80	86	110	103	131	72	101	102	10	239
NOT REPORTED	564	14	17	31	44	62	69	79	64	56	40	36	37	15	211
1-UNIT STRUCTURES INCLUDING MOBILE HOMES OR TRAILERS	2 619	78	142	147	208	272	256	246	225	145	144	180	324	252	208
SPECIFIED RENTER OCCUPIED[1]	8 088	226	304	340	513	814	988	1 037	986	741	559	569	664	348	216
ELECTRIC WIRING															
ALL WIRING CONCEALED IN WALLS OR METAL COVERING	7 987	214	291	334	504	808	961	1 030	979	732	553	566	655	340	216
SOME OR ALL WIRING EXPOSED	89	12	11	6	9	6	5	6	3	7	5	3	8	8	181
NOT REPORTED	13	-	1	-	-	-	2	-	4	2	2	-	2	-	...
ELECTRIC WALL OUTLETS															
WITH WORKING OUTLETS IN EACH ROOM	7 900	204	276	323	496	794	972	1 023	968	733	553	564	655	339	217
LACKING WORKING OUTLETS IN SOME OR ALL ROOMS	164	22	26	17	15	19	11	12	13	6	6	4	5	8	145
NOT REPORTED	24	-	2	-	1	2	5	2	5	2	-	2	5	1	...
BASEMENT															
WITH BASEMENT	3 248	51	111	111	222	316	371	392	422	340	235	220	310	146	223
NO SIGNS OF WATER LEAKAGE	1 960	30	72	66	125	169	224	227	260	221	147	121	200	96	227
WITH SIGNS OF WATER LEAKAGE	652	3	16	12	46	79	61	77	90	59	45	56	65	45	228
DON'T KNOW	622	18	24	33	52	66	86	84	71	60	42	43	41	2	209
NOT REPORTED	15	1	-	-	-	2	-	5	2	-	1	-	5	1	...
NO BASEMENT	4 840	175	193	230	290	498	617	644	563	401	324	349	355	202	212
ROOF															
NO SIGNS OF WATER LEAKAGE	6 852	191	270	302	447	690	840	869	805	625	466	481	548	320	215
WITH SIGNS OF WATER LEAKAGE	534	23	22	21	41	61	61	54	63	46	34	33	49	27	211
DON'T KNOW	688	12	11	16	24	62	87	111	119	70	57	55	63	1	229
NOT REPORTED	14	-	2	2	-	2	-	3	-	-	2	-	4	-	...
INTERIOR CEILINGS AND WALLS															
OPEN CRACKS OR HOLES:															
NO OPEN CRACKS OR HOLES	7 509	210	272	317	461	752	907	966	922	683	531	542	616	331	217
WITH OPEN CRACKS OR HOLES	556	17	31	23	50	58	76	69	63	58	25	24	44	17	205
NOT REPORTED	23	-	-	-	2	4	5	2	1	-	3	3	4	-	...
BROKEN PLASTER:															
NO BROKEN PLASTER	7 805	219	294	326	489	779	949	1 001	947	721	537	560	649	334	216
WITH BROKEN PLASTER	271	7	8	14	23	35	36	33	35	20	22	9	13	13	203
NOT REPORTED	12	-	2	-	1	-	1	3	4	-	-	-	2	-	...
PEELING PAINT:															
NO PEELING PAINT	7 711	215	286	318	478	764	938	1 003	947	709	529	550	641	332	217
WITH PEELING PAINT	368	11	18	22	35	49	48	32	37	32	30	18	21	16	196
NOT REPORTED	9	-	-	-	-	2	2	2	2	-	-	1	2	-	...
INTERIOR FLOORS															
NO HOLES IN FLOOR	7 879	215	277	331	493	796	952	1 009	964	730	552	560	656	343	217
WITH HOLES IN FLOOR	168	11	25	8	17	15	24	25	19	5	5	9	2	4	181
NOT REPORTED	42	-	2	1	2	3	12	2	3	7	2	-	7	1	212

[1]EXCLUDES 1-FAMILY HOMES ON 10 ACRES OR MORE.

TABLE A-10. GROSS RENT OF RENTER-OCCUPIED HOUSING UNITS BY DEFICIENCIES IN SELECTED STRUCTURAL CHARACTERISTICS: 1977--CONTINUED

(NUMBERS IN THOUSANDS. DATA BASED ON SAMPLE. SEE TEXT. FOR MINIMUM BASE FOR DERIVED FIGURES (PERCENT, MEDIAN, ETC.) AND MEANING OF SYMBOLS, SEE TEXT)

UNITED STATES INSIDE STANDARD METROPOLITAN STATISTICAL AREAS NOT IN CENTRAL CITIES	TOTAL	LESS THAN $70	$70 TO $99	$100 TO $124	$125 TO $149	$150 TO $174	$175 TO $199	$200 TO $224	$225 TO $249	$250 TO $274	$275 TO $299	$300 TO $349	$350 OR MORE	NO CASH RENT	MEDIAN (DOLLARS)
SPECIFIED RENTER OCCUPIED[1]--CON.															
SELECTED STRUCTURAL DEFICIENCIES AND WISH TO MOVE															
WITH STRUCTURAL DEFICIENCIES	1 650	39	71	56	127	168	196	193	205	152	95	110	134	64	213
HOUSEHOLD WOULD LIKE TO MOVE[2]	246	11	11	11	27	34	31	23	28	22	11	12	18	8	194
UNITS WITH SIGNS OF WATER LEAKAGE IN BASEMENT	72	-	-	1	9	10	9	10	8	6	7	2	7	2	217
UNITS WITH SIGNS OF WATER LEAKAGE IN ROOF	107	4	3	8	9	20	11	11	11	9	5	2	10	5	192
UNITS WITH OPEN CRACKS OR HOLES IN INTERIOR CEILINGS AND WALLS	156	6	7	9	16	25	19	12	16	17	7	8	13	2	193
UNITS WITH HOLES IN FLOOR	58	6	8	4	5	7	9	6	6	-	1	5	-	2	168
UNITS WITH BROKEN PLASTER ON INTERIOR CEILINGS AND WALLS	85	2	1	5	12	19	9	9	6	6	1	4	8	3	180
UNITS WITH PEELING PAINT ON INTERIOR CEILINGS AND WALLS	96	4	3	5	18	13	15	7	5	6	4	2	10	5	160
UNITS WITH 2 OR MORE STRUCTURAL DEFICIENCIES	167	6	7	9	20	24	23	17	13	14	7	7	14	6	190
HOUSEHOLD WOULD NOT LIKE TO MOVE	1 320	28	60	42	95	147	155	167	167	122	81	90	99	69	214
NOT REPORTED	84	-	1	3	5	8	9	2	10	7	4	9	17	8	246
NO STRUCTURAL DEFICIENCIES	6 434	187	233	284	385	626	792	842	780	589	464	459	528	263	216
NOT REPORTED	4	-	-	-	-	-	-	2	-	-	-	-	2	-	...
OVERALL OPINION OF STRUCTURE															
EXCELLENT	1 854	80	71	55	91	116	177	207	213	196	161	148	224	115	233
GOOD	4 002	86	126	172	251	406	536	527	503	363	272	288	313	156	216
FAIR	1 768	42	77	96	130	233	226	247	207	146	102	108	93	60	205
POOR	406	16	28	16	32	54	42	48	54	28	24	22	33	8	205
NOT REPORTED	58	2	2	1	8	5	7	8	9	7	1	2	2	6	208

[1]EXCLUDES 1-FAMILY HOMES ON 10 ACRES OR MORE.
[2]FIGURES WILL NOT ADD TO TOTAL BECAUSE MORE THAN ONE STRUCTURAL DEFICIENCY WAS REPORTED FOR THE SAME UNIT.

TABLE A-10. GROSS RENT OF RENTER-OCCUPIED HOUSING UNITS BY DEFICIENCIES IN SELECTED STRUCTURAL CHARACTERISTICS: 1977--CONTINUED

(NUMBERS IN THOUSANDS. DATA BASED ON SAMPLE, SEE TEXT. FOR MINIMUM BASE FOR DERIVED FIGURES (PERCENT, MEDIAN, ETC.) AND MEANING OF SYMBOLS, SEE TEXT)

UNITED STATES OUTSIDE STANDARD METROPOLITAN STATISTICAL AREAS	TOTAL	LESS THAN $70	$70 TO $99	$100 TO $124	$125 TO $149	$150 TO $174	$175 TO $199	$200 TO $224	$225 TO $249	$250 TO $274	$275 TO $299	$300 TO $349	$350 OR MORE	NO CASH RENT	MEDIAN (DOLLARS)
SPECIFIED RENTER OCCUPIED[1]	5 922	550	658	659	761	728	590	484	246	179	124	148	121	674	149
2 OR MORE UNITS IN STRUCTURE	2 460	276	247	268	329	340	304	243	128	86	65	53	47	74	155
COMMON STAIRWAYS															
WITH COMMON STAIRWAYS	1 493	168	155	163	190	199	193	142	82	52	44	35	32	38	156
NO LOOSE STEPS	1 298	148	124	125	171	188	159	129	74	49	41	30	28	33	158
RAILINGS NOT LOOSE	1 117	128	106	94	146	168	136	115	68	40	34	29	28	26	160
RAILINGS LOOSE	61	3	11	10	9	8	6	5	4	-	2	2	-	1	141
NO RAILINGS	86	12	8	16	12	5	6	7	2	6	4	-	-	7	132
RAILINGS NOT REPORTED	34	4	-	5	4	6	10	1	-	2	1	-	-	-	...
LOOSE STEPS	75	9	10	10	11	2	16	6	1	3	-	2	4	-	143
RAILINGS NOT LOOSE	48	4	4	8	7	2	9	6	1	3	-	-	3	-	162
RAILINGS LOOSE	15	3	4	1	2	-	3	-	-	-	-	-	1	-	...
NO RAILINGS	11	2	2	2	2	-	2	-	-	-	-	2	-	-	...
RAILINGS NOT REPORTED	2	-	-	-	-	-	2	-	-	-	-	-	-	-	...
STEPS NOT REPORTED	119	11	21	27	9	9	17	7	7	-	4	3	-	5	123
NO COMMON STAIRWAYS	968	108	92	106	138	141	112	101	46	34	21	18	15	36	154
LIGHT FIXTURES IN PUBLIC HALLS															
WITH PUBLIC HALLS	1 184	153	117	117	159	164	131	114	64	46	35	31	26	28	155
WITH LIGHT FIXTURES	1 106	138	104	109	147	160	122	107	63	44	35	30	24	24	156
ALL WORKING	1 034	130	98	99	134	147	120	102	58	40	33	26	24	23	157
SOME WORKING	50	6	6	9	8	7	2	2	3	4	-	3	-	1	136
NONE WORKING	10	-	1	1	2	2	-	4	2	-	-	-	-	-	...
NOT REPORTED	11	2	-	1	3	4	-	-	-	-	2	-	-	-	...
NO LIGHT FIXTURES	78	15	13	7	12	4	10	7	2	2	-	2	2	4	130
NO PUBLIC HALLS	1 161	114	113	125	162	168	156	123	56	38	26	19	21	42	157
NOT REPORTED	115	10	17	27	6	9	17	6	7	2	4	3	-	5	129
STORIES BETWEEN MAIN AND APARTMENT ENTRANCES															
NONE (ON SAME FLOOR)	958	104	94	113	118	129	112	107	43	35	27	25	21	30	157
1 (UP OR DOWN)	766	60	71	74	129	104	113	82	43	22	20	20	10	20	159
2 OR MORE (UP OR DOWN)	224	44	25	23	26	27	26	13	10	7	8	3	6	5	141
NOT REPORTED	512	68	57	59	56	81	54	41	31	22	10	5	10	21	152
1-UNIT STRUCTURES INCLUDING MOBILE HOMES OR TRAILERS	3 462	274	411	391	433	388	286	241	119	93	59	95	74	600	145
SPECIFIED RENTER OCCUPIED[1]	5 922	550	658	659	761	728	590	484	246	179	124	148	121	674	149
ELECTRIC WIRING															
ALL WIRING CONCEALED IN WALLS OR METAL COVERING	5 689	496	628	631	738	714	573	472	242	175	122	144	118	636	151
SOME OR ALL WIRING EXPOSED	220	54	29	29	22	14	16	9	2	4	2	4	1	35	108
NOT REPORTED	13	-	-	-	1	-	2	3	2	-	-	-	2	3	...
ELECTRIC WALL OUTLETS															
WITH WORKING OUTLETS IN EACH ROOM	5 499	445	585	615	716	703	569	467	241	177	122	145	111	605	153
LACKING WORKING OUTLETS IN SOME OR ALL ROOMS	418	106	73	44	45	25	21	17	5	2	2	3	7	67	98
NOT REPORTED	6	-	-	-	1	-	-	-	1	-	-	-	2	2	...
BASEMENT															
WITH BASEMENT	2 020	127	157	192	274	292	221	171	111	80	60	66	59	209	163
NO SIGNS OF WATER LEAKAGE	1 163	77	78	116	146	153	134	94	64	52	31	41	38	139	165
WITH SIGNS OF WATER LEAKAGE	478	14	28	39	46	68	54	49	34	20	22	18	19	67	179
DON'T KNOW	368	34	48	36	80	71	32	28	13	8	8	6	2	4	144
NOT REPORTED	11	2	3	1	2	-	2	-	1	-	-	-	1	-	...
NO BASEMENT	3 902	423	500	466	487	436	369	313	135	99	64	82	61	464	141
ROOF															
NO SIGNS OF WATER LEAKAGE	5 164	452	538	585	660	643	539	431	220	163	109	130	109	560	152
WITH SIGNS OF WATER LEAKAGE	587	82	104	58	79	63	41	26	16	9	8	10	5	86	127
DON'T KNOW	165	15	14	15	23	21	10	27	10	6	7	7	6	2	165
NOT REPORTED	7	2	1	2	-	1	-	-	-	-	-	2	1	-	...
INTERIOR CEILINGS AND WALLS															
OPEN CRACKS OR HOLES:															
NO OPEN CRACKS OR HOLES	5 282	453	538	588	678	669	550	448	231	165	113	134	111	604	153
WITH OPEN CRACKS OR HOLES	624	95	119	72	80	57	40	36	15	14	10	10	8	66	121
NOT REPORTED	17	2	1	-	4	2	1	-	-	-	-	4	2	2	...
BROKEN PLASTER:															
NO BROKEN PLASTER	5 571	507	586	607	716	703	570	468	232	175	114	145	116	632	152
WITH BROKEN PLASTER	338	42	70	52	45	24	18	16	14	4	10	2	5	37	118
NOT REPORTED	13	1	1	1	1	1	2	-	-	-	-	2	-	5	...
PEELING PAINT:															
NO PEELING PAINT	5 473	484	579	588	710	688	560	461	232	168	113	143	112	635	152
WITH PEELING PAINT	445	66	78	71	52	39	30	23	14	10	11	4	8	39	120
NOT REPORTED	5	-	1	-	-	1	-	-	-	2	-	2	-	-	...
INTERIOR FLOORS															
NO HOLES IN FLOOR	5 601	508	584	617	726	693	575	466	236	173	122	146	118	637	152
WITH HOLES IN FLOOR	291	39	70	36	31	33	14	16	10	4	2	1	1	33	113
NOT REPORTED	30	3	3	6	4	2	1	2	-	2	-	2	2	3	...

[1]EXCLUDES 1-FAMILY HOMES ON 10 ACRES OR MORE.

TABLE A-10. GROSS RENT OF RENTER-OCCUPIED HOUSING UNITS BY DEFICIENCIES IN SELECTED STRUCTURAL CHARACTERISTICS: 1977--CONTINUED

(NUMBERS IN THOUSANDS. DATA BASED ON SAMPLE, SEE TEXT. FOR MINIMUM BASE FOR DERIVED FIGURES (PERCENT, MEDIAN, ETC.) AND MEANING OF SYMBOLS, SEE TEXT)

UNITED STATES OUTSIDE STANDARD METROPOLITAN STATISTICAL AREAS	TOTAL	LESS THAN $70	$70 TO $99	$100 TO $124	$125 TO $149	$150 TO $174	$175 TO $199	$200 TO $224	$225 TO $249	$250 TO $274	$275 TO $299	$300 TO $349	$350 OR MORE	NO CASH RENT	MEDIAN (DOLLARS)
SPECIFIED RENTER OCCUPIED[1]--CON.															
SELECTED STRUCTURAL DEFICIENCIES AND WISH TO MOVE															
WITH STRUCTURAL DEFICIENCIES.	1 609	177	225	185	209	189	128	107	63	38	35	32	31	190	139
HOUSEHOLD WOULD LIKE TO MOVE[2]	253	38	54	41	27	20	12	14	5	4	3	7	5	24	113
UNITS WITH SIGNS OF WATER LEAKAGE IN BASEMENT	40	2	4	2	4	3	1	3	2	3	3	4	2	5	...
UNITS WITH SIGNS OF WATER LEAKAGE IN ROOF	144	23	39	20	14	10	7	6	2	1	-	2	2	19	102
UNITS WITH OPEN CRACKS OR HOLES IN INTERIOR CEILINGS AND WALLS.	191	32	46	25	20	15	6	10	3	4	3	6	2	17	108
UNITS WITH HOLES IN FLOOR	105	15	33	14	9	12	3	4	2	-	-	1	-	12	98
UNITS WITH BROKEN PLASTER ON INTERIOR CEILINGS AND WALLS	114	14	33	18	12	6	3	4	3	2	3	2	4	11	106
UNITS WITH PEELING PAINT ON INTERIOR CEILINGS AND WALLS	123	13	29	25	10	10	5	7	2	3	3	1	4	10	114
UNITS WITH 2 OR MORE STRUCTURAL DEFICIENCIES	201	29	50	30	21	17	9	7	3	4	3	6	5	18	110
HOUSEHOLD WOULD NOT LIKE TO MOVE.	1 266	131	161	133	172	155	112	83	53	33	30	24	22	157	143
NOT REPORTED.	90	8	9	11	10	14	5	10	6	1	2	1	4	9	153
NO STRUCTURAL DEFICIENCIES.	4 311	373	433	474	552	539	462	377	183	141	89	115	89	484	154
NOT REPORTED.	2	-	-	-	-	-	-	-	-	-	-	2	-	-	...
OVERALL OPINION OF STRUCTURE															
EXCELLENT	1 116	101	79	96	124	128	124	92	47	44	31	34	46	169	164
GOOD.	2 740	209	279	308	366	342	276	246	130	90	66	70	54	304	154
FAIR.	1 630	189	216	203	220	225	153	124	57	32	19	32	15	145	140
POOR.	397	49	78	49	46	33	35	21	9	12	7	9	4	45	125
NOT REPORTED.	40	2	7	3	6	1	2	1	2	1	-	3	2	10	...

[1]EXCLUDES 1-FAMILY HOMES ON 10 ACRES OR MORE.
[2]FIGURES WILL NOT ADD TO TOTAL BECAUSE MORE THAN ONE STRUCTURAL DEFICIENCY WAS REPORTED FOR THE SAME UNIT.

TABLE A-11. GROSS RENT OF RENTER-OCCUPIED HOUSING UNITS BY FAILURES IN PLUMBING FACILITIES AND EQUIPMENT: 1977

(NUMBERS IN THOUSANDS. DATA BASED ON SAMPLE, SEE TEXT. FOR MINIMUM BASE FOR DERIVED FIGURES (PERCENT, MEDIAN, ETC.) AND MEANING OF SYMBOLS, SEE TEXT)

UNITED STATES TOTAL	TOTAL	LESS THAN $70	$70 TO $99	$100 TO $124	$125 TO $149	$150 TO $174	$175 TO $199	$200 TO $224	$225 TO $249	$250 TO $274	$275 TO $299	$300 TO $349	$350 OR MORE	NO CASH RENT	MEDIAN (DOLLARS)
SPECIFIED RENTER OCCUPIED[1]	25 815	1 497	1 703	2 056	2 566	3 185	3 163	2 847	2 217	1 599	1 144	1 211	1 300	1 308	184
UNITS OCCUPIED 3 MONTHS OR LONGER	22 175	1 391	1 550	1 822	2 256	2 698	2 632	2 374	1 843	1 352	963	1 006	1 082	1 200	182
WATER SUPPLY															
WITH PIPED WATER INSIDE STRUCTURE	21 972	1 292	1 520	1 817	2 250	2 698	2 631	2 374	1 843	1 352	963	1 004	1 081	1 146	183
NO BREAKDOWNS	21 054	1 262	1 463	1 762	2 160	2 596	2 300	2 257	1 748	1 301	920	971	1 023	1 091	182
WITH BREAKDOWNS	649	26	41	35	68	64	93	84	70	33	35	18	43	38	193
UNUSABLE 6 CONSECUTIVE HOURS OR LONGER:															
1 TIME	439	15	27	26	54	40	62	56	46	22	23	12	32	25	193
2 TIMES	99	5	10	2	8	11	14	14	6	9	2	5	6	6	191
3 TIMES OR MORE	105	7	4	5	6	13	16	14	18	2	8	-	6	5	197
NOT REPORTED	6	1	-	2	-	-	-	-	-	-	2	2	-	1	...
DON'T KNOW	65	1	5	4	6	2	10	13	6	5	4	6	3	1	210
NOT REPORTED	203	2	11	16	17	36	29	21	19	14	4	8	11	10	184
REASON FOR BREAKDOWN:															
PROBLEMS INSIDE BUILDING	248	9	6	13	16	23	40	38	29	19	15	7	28	7	209
PROBLEMS OUTSIDE BUILDING	366	18	31	20	47	37	50	42	39	12	17	10	13	30	182
NOT REPORTED	35	1	4	2	5	4	3	3	2	2	3	2	2	1	...
NO PIPED WATER INSIDE STRUCTURE	204	99	31	5	5	-	1	-	-	-	-	2	1	60	70-
SEWAGE DISPOSAL															
WITH PUBLIC SEWER, SEPTIC TANK, OR CESSPOOL	21 873	1 256	1 503	1 804	2 245	2 694	2 631	2 373	1 843	1 352	963	1 004	1 061	1 123	183
NO BREAKDOWNS	21 322	1 231	1 469	1 768	2 190	2 629	2 565	2 316	1 781	1 324	936	969	1 054	1 091	183
WITH BREAKDOWNS	248	10	15	12	31	31	26	28	21	7	22	17	14	16	191
UNUSABLE 6 CONSECUTIVE HOURS OR LONGER:															
1 TIME	174	9	9	9	20	22	18	11	15	6	18	17	9	10	192
2 TIMES	34	1	2	2	4	4	4	8	2	-	2	-	3	2	...
3 TIMES OR MORE	34	-	4	1	7	6	3	7	1	1	2	-	2	2	...
NOT REPORTED	7	-	-	-	-	-	1	1	3	-	-	-	-	1	...
DON'T KNOW	11	2	-	-	-	-	2	2	-	2	-	2	3	-	...
NOT REPORTED	291	14	19	24	24	34	38	28	42	19	5	17	10	17	189
WITH CHEMICAL TOILET, PRIVY, OR OTHER MEANS	303	135	47	18	11	3	2	2	-	1	-	2	1	82	70-
TYPE OF SEWAGE DISPOSAL															
WITH PUBLIC SEWER	19 499	1 152	1 295	1 577	1 974	2 431	2 401	2 204	1 718	1 251	888	922	1 001	686	185
1 OR MORE BREAKDOWNS	191	9	9	5	27	24	20	25	19	5	15	13	13	7	197
WITH SEPTIC TANK OR CESSPOOL	2 373	104	208	226	271	264	230	169	125	100	75	83	80	437	164
1 OR MORE BREAKDOWNS	58	1	6	6	4	7	6	3	2	2	6	5	1	-	173
FLUSH TOILET															
WITH ALL PLUMBING FACILITIES	21 305	1 072	1 347	1 737	2 204	2 660	2 626	2 365	1 843	1 347	960	1 003	1 076	1 066	185
WITH ONLY 1 FLUSH TOILET	18 392	1 036	1 311	1 695	2 134	2 549	2 448	2 131	1 594	1 073	646	591	376	810	176
NO BREAKDOWNS IN FLUSH TOILET	17 600	986	1 273	1 627	2 024	2 429	2 355	2 041	1 522	1 038	608	565	358	772	176
WITH BREAKDOWNS IN FLUSH TOILET	621	40	32	56	91	92	76	68	51	25	31	23	11	23	171
UNUSABLE 6 CONSECUTIVE HOURS OR LONGER:															
1 TIME	425	22	26	39	62	56	51	49	40	17	24	15	3	19	173
2 TIMES	102	10	2	8	18	19	9	10	6	3	2	5	8	2	164
3 TIMES	35	4	2	2	6	6	6	2	2	-	2	2	-	1	...
4 TIMES OR MORE	57	3	2	7	5	9	10	7	3	6	3	2	-	1	180
NOT REPORTED	2	-	-	-	-	2	-	-	-	-	-	-	-	-	...
NOT REPORTED	172	9	6	12	18	27	16	21	21	9	8	3	7	15	185
REASON FOR BREAKDOWN:															
PROBLEMS INSIDE BUILDING	413	33	20	39	64	61	46	51	37	17	16	14	5	9	168
PROBLEMS OUTSIDE BUILDING	192	7	12	16	24	27	28	14	14	8	14	9	5	13	177
NOT REPORTED	17	-	-	2	3	5	2	3	-	-	1	-	2	-	...
LACKING SOME OR ALL PLUMBING FACILITIES	871	320	204	85	51	38	6	10	1	6	2	3	5	139	77
ELECTRIC FUSE BLOWOUTS															
NO FUSE OR SWITCH BLOWOUTS	19 452	1 295	1 399	1 636	1 995	2 324	2 314	2 087	1 579	1 191	819	875	893	1 048	181
WITH FUSE OR SWITCH BLOWOUTS	2 334	75	127	163	226	325	273	253	220	133	137	101	156	143	191
1 TIME	1 211	46	61	77	121	185	156	111	110	68	73	43	79	50	186
2 TIMES	460	7	28	43	37	56	60	54	45	23	23	18	41	25	193
3 TIMES OR MORE	624	22	37	40	62	80	52	83	61	39	38	40	35	35	201
NOT REPORTED	39	-	1	3	6	3	4	5	5	3	3	-	3	2	...
DON'T KNOW	97	9	10	2	11	16	12	10	4	5	-	9	8	2	176
NOT REPORTED	292	13	14	22	25	33	34	25	40	23	7	21	23	12	199
UNITS OCCUPIED LAST WINTER	16 504	1 210	1 334	1 468	1 735	1 963	1 885	1 670	1 278	884	654	697	703	1 023	175
HEATING EQUIPMENT															
WITH HEATING EQUIPMENT	16 329	1 186	1 320	1 449	1 709	1 948	1 870	1 656	1 271	874	649	684	697	1 014	176
NO BREAKDOWNS	14 412	1 122	1 214	1 313	1 512	1 688	1 627	1 431	1 069	763	561	588	607	917	173
WITH BREAKDOWNS	1 624	49	95	109	172	229	206	190	168	92	81	79	73	81	189
1 TIME	813	24	53	56	90	114	107	86	74	50	42	27	34	58	184
2 TIMES	320	9	17	24	32	56	32	50	31	12	15	14	15	13	186
3 TIMES	191	2	8	12	17	26	32	28	17	10	8	17	7	7	195
4 TIMES OR MORE	265	11	15	15	28	27	30	26	45	19	12	18	18	3	206
NOT REPORTED	35	3	2	2	5	7	5	-	2	2	5	3	-	1	...
NOT REPORTED	292	17	11	28	26	30	37	34	34	19	6	17	18	15	193
NO HEATING EQUIPMENT	175	22	14	18	25	15	15	14	8	10	5	12	5	10	155
INSUFFICIENT HEAT															
ADDITIONAL HEAT SOURCE:															
WITH SPECIFIED HEATING EQUIPMENT[2]	14 780	884	998	1 239	1 509	1 819	1 787	1 606	1 255	863	636	678	694	812	182
NO ADDITIONAL HEAT SOURCE USED	12 233	760	812	996	1 204	1 442	1 469	1 360	1 057	732	553	561	595	692	184
USED KITCHEN STOVE, FIREPLACE, OR PORTABLE HEATER	2 309	116	160	230	275	343	288	218	172	114	80	97	87	110	171
NOT REPORTED	238	7	7	12	30	34	30	28	26	18	3	20	12	10	194
LACKING SPECIFIED HEATING EQUIPMENT OR NONE	1 724	327	336	229	226	144	98	64	24	21	17	19	9	211	110

[1]EXCLUDES 1-FAMILY HOMES ON 10 ACRES OR MORE.
[2]EXCLUDES ROOM HEATERS WITHOUT FLUE OR VENT, FIREPLACES, STOVES, AND PORTABLE HEATERS.

TABLE A-11. GROSS RENT OF RENTER-OCCUPIED HOUSING UNITS BY FAILURES IN PLUMBING FACILITIES AND EQUIPMENT: 1977--CONTINUED

(NUMBERS IN THOUSANDS. DATA BASED ON SAMPLE, SEE TEXT. FOR MINIMUM BASE FOR DERIVED FIGURES (PERCENT, MEDIAN, ETC.) AND MEANING OF SYMBOLS, SEE TEXT)

UNITED STATES TOTAL	TOTAL	LESS THAN $70	$70 TO $99	$100 TO $124	$125 TO $149	$150 TO $174	$175 TO $199	$200 TO $224	$225 TO $249	$250 TO $274	$275 TO $299	$300 TO $349	$350 OR MORE	NO CASH RENT	MEDIAN (DOLLARS)
SPECIFIED RENTER OCCUPIED[1]--CON.															
UNITS OCCUPIED LAST WINTER--CON.															
INSUFFICIENT HEAT--CON.															
ROOMS LACKING SPECIFIED HEAT SOURCE:															
WITH SPECIFIED HEATING EQUIPMENT[2]	14 780	884	998	1 239	1 509	1 619	1 787	1 606	1 255	863	636	678	694	812	182
NO ROOMS LACKING AIR DUCTS, REGISTERS, RADIATORS, OR HEATERS	11 022	711	632	752	1 001	1 294	1 315	1 261	1 034	732	523	600	607	560	190
ROOMS LACKING AIR DUCTS, REGISTERS, RADIATORS, OR HEATERS	3 605	164	356	477	494	506	444	330	202	127	106	77	79	243	159
1 ROOM	1 271	70	130	161	164	190	173	110	70	34	36	32	34	68	160
2 ROOMS	1 157	44	102	153	140	161	160	118	77	50	39	25	24	63	166
3 ROOMS OR MORE	1 177	50	124	163	190	155	111	102	54	44	31	19	22	112	151
NOT REPORTED	153	9	10	10	14	19	28	15	18	4	8	2	8	10	184
LACKING SPECIFIED HEATING EQUIPMENT OR NONE	1 724	327	336	229	226	144	98	64	24	21	17	19	9	211	110
CLOSURE OF ROOMS:															
WITH HEATING EQUIPMENT	16 329	1 188	1 320	1 449	1 709	1 948	1 870	1 656	1 271	874	649	684	697	1 014	176
NO ROOMS CLOSED	14 941	1 121	1 185	1 326	1 535	1 790	1 696	1 531	1 168	817	600	621	650	901	176
CLOSED CERTAIN ROOMS	1 136	56	123	107	151	133	142	96	73	43	41	40	36	95	165
LIVING ROOM ONLY	97	6	16	10	14	9	18	5	6	2	-	5	-	8	147
DINING ROOM ONLY	22	-	-	2	2	2	2	3	-	3	3	-	3	2	...
1 OR MORE BEDROOMS ONLY	729	37	82	55	109	86	85	67	53	25	16	33	22	60	164
OTHER ROOMS OR COMBINATION	251	13	25	35	25	30	33	19	10	10	15	2	9	25	162
NOT REPORTED	36	-	-	5	2	6	5	2	4	3	7	-	2	1	...
NOT REPORTED	252	11	12	16	23	25	31	28	30	15	8	24	11	16	197
NO HEATING EQUIPMENT	175	22	14	18	25	15	15	14	8	10	5	12	5	10	155

[1] EXCLUDES 1-FAMILY HOMES ON 10 ACRES OR MORE.
[2] EXCLUDES ROOM HEATERS WITHOUT FLUE OR VENT, FIREPLACES, STOVES, AND PORTABLE HEATERS.

TABLE A-11. GROSS RENT OF RENTER-OCCUPIED HOUSING UNITS BY FAILURES IN PLUMBING FACILITIES AND EQUIPMENT: 1977--CONTINUED

(NUMBERS IN THOUSANDS. DATA BASED ON SAMPLE, SEE TEXT. FOR MINIMUM BASE FOR DERIVED FIGURES (PERCENT, MEDIAN, ETC.) AND MEANING OF SYMBOLS, SEE TEXT)

UNITED STATES INSIDE STANDARD METROPOLITAN STATISTICAL AREAS	TOTAL	LESS THAN $70	$70 TO $99	$100 TO $124	$125 TO $149	$150 TO $174	$175 TO $199	$200 TO $224	$225 TO $249	$250 TO $274	$275 TO $299	$300 TO $349	$350 OR MORE	NO CASH RENT	MEDIAN (DOLLARS)
SPECIFIED RENTER OCCUPIED[1]	19 893	946	1 046	1 396	1 825	2 457	2 573	2 363	1 971	1 420	1 020	1 063	1 179	635	193
UNITS OCCUPIED 3 MONTHS OR LONGER	17 214	889	961	1 260	1 619	2 100	2 177	2 004	1 653	1 212	870	898	986	587	191
WATER SUPPLY															
WITH PIPED WATER INSIDE STRUCTURE	17 175	864	955	1 259	1 617	2 100	2 177	2 004	1 653	1 212	870	898	986	579	192
NO BREAKDOWNS	16 489	849	924	1 227	1 557	2 025	2 076	1 907	1 564	1 170	832	868	930	560	191
WITH BREAKDOWNS	460	14	19	18	43	44	67	67	64	27	30	15	42	9	207
UNUSABLE 6 CONSECUTIVE HOURS OR LONGER:															
1 TIME	305	8	11	17	30	29	43	42	42	17	19	10	31	6	206
2 TIMES	72	2	6	-	7	8	10	13	6	9	2	4	5	2	204
3 TIMES OR MORE	80	4	2	1	5	7	14	13	16	2	8	-	6	1	211
NOT REPORTED	3	-	-	-	-	-	-	-	-	-	2	2	-	-	...
DON'T KNOW	60	-	4	4	5	1	10	12	6	5	4	6	3	-	213
NOT REPORTED	166	1	7	10	13	30	24	18	19	10	4	8	11	11	191
REASON FOR BREAKDOWN:															
PROBLEMS INSIDE BUILDING	213	5	6	10	12	19	34	33	28	16	13	7	28	2	214
PROBLEMS OUTSIDE BUILDING	220	9	12	7	25	22	30	32	33	9	14	7	13	6	201
NOT REPORTED	27	-	2	1	5	3	3	3	2	2	3	2	2	-	...
NO PIPED WATER INSIDE STRUCTURE	40	25	6	1	2	-	-	-	-	-	-	-	-	7	...
SEWAGE DISPOSAL															
WITH PUBLIC SEWER, SEPTIC TANK, OR CESSPOOL	17 154	861	951	1 252	1 616	2 098	2 176	2 004	1 653	1 212	870	898	986	576	192
NO BREAKDOWNS	16 759	847	939	1 232	1 583	2 055	2 125	1 956	1 596	1 191	846	869	959	562	191
WITH BREAKDOWNS	170	6	3	3	15	23	19	23	18	6	19	13	14	8	212
UNUSABLE 6 CONSECUTIVE HOURS OR LONGER:															
1 TIME	121	6	2	3	10	15	13	10	13	5	16	13	9	7	221
2 TIMES	21	-	-	-	-	4	2	8	2	-	2	-	3	1	...
3 TIMES OR MORE	22	-	2	-	5	4	3	4	-	1	2	-	2	-	...
NOT REPORTED	6	-	-	-	-	-	1	1	3	-	-	-	-	-	...
DON'T KNOW	9	-	-	-	-	-	2	2	-	2	-	2	3	-	...
NOT REPORTED	214	8	9	17	17	20	31	24	40	13	5	14	10	6	202
WITH CHEMICAL TOILET, PHIVY, OR OTHER MEANS	61	28	9	8	3	2	1	-	-	-	-	-	-	10	70-
TYPE OF SEWAGE DISPOSAL															
WITH PUBLIC SEWER	16 132	827	889	1 188	1 511	1 978	2 054	1 929	1 571	1 155	816	844	931	458	192
1 OR MORE BREAKDOWNS	142	5	2	2	13	20	15	22	18	5	14	10	13	5	213
WITH SEPTIC TANK OR CESSPOOL	1 022	34	62	64	105	120	122	75	82	56	54	54	55	138	186
1 OR MORE BREAKDOWNS	29	1	2	2	2	3	4	1	-	1	5	4	1	3	...
FLUSH TOILET															
WITH ALL PLUMBING FACILITIES	16 816	774	863	1 202	1 586	2 066	2 172	2 001	1 653	1 208	868	896	983	544	193
WITH ONLY 1 FLUSH TOILET	14 463	754	836	1 183	1 542	1 994	2 050	1 831	1 440	972	580	535	342	405	183
NO BREAKDOWNS IN FLUSH TOILET	13 863	721	817	1 145	1 458	1 895	1 979	1 755	1 379	945	544	513	323	390	184
WITH BREAKDOWNS IN FLUSH TOILET	464	25	15	33	71	78	57	57	40	22	29	19	11	9	178
UNUSABLE 6 CONSECUTIVE HOURS OR LONGER:															
1 TIME	309	13	10	27	46	49	36	39	31	13	22	12	3	9	179
2 TIMES	81	6	2	2	16	16	7	10	6	3	2	4	8	-	172
3 TIMES	26	4	2	1	4	4	6	2	2	-	2	2	-	-	...
4 TIMES OR MORE	46	2	2	4	4	7	8	7	2	6	3	2	-	-	169
NOT REPORTED	2	-	-	-	-	2	-	-	-	-	-	-	-	-	...
NOT REPORTED	135	8	5	5	13	22	14	19	21	5	8	3	7	6	195
REASON FOR BREAKDOWN:															
PROBLEMS INSIDE BUILDING	338	22	13	27	56	53	38	45	32	14	15	14	5	4	172
PROBLEMS OUTSIDE BUILDING	111	3	2	5	12	20	17	9	8	8	13	5	5	5	190
NOT REPORTED	15	-	-	2	2	4	2	3	-	-	1	-	2	-	...
LACKING SOME OR ALL PLUMBING FACILITIES	399	115	98	58	33	33	6	3	-	3	2	2	3	42	69
ELECTRIC FUSE BLOWOUTS															
NO FUSE OR SWITCH BLOWOUTS	15 181	831	879	1 145	1 439	1 621	1 918	1 775	1 424	1 080	740	787	826	516	190
WITH FUSE OR SWITCH BLOWOUTS	1 742	43	64	103	158	249	221	201	188	112	122	83	133	65	200
1 TIME	918	32	27	48	87	148	130	90	89	56	68	38	69	36	193
2 TIMES	332	2	16	28	25	36	46	44	41	20	17	14	34	10	205
3 TIMES OR MORE	457	10	21	23	41	61	42	65	53	32	34	31	27	17	208
NOT REPORTED	34	-	1	3	5	3	3	2	5	3	3	-	3	2	...
DON'T KNOW	75	7	7	-	5	10	11	10	4	5	-	9	8	-	195
NOT REPORTED	216	7	11	12	17	20	27	19	37	15	7	19	19	6	215
UNITS OCCUPIED LAST WINTER	12 891	780	840	1 046	1 292	1 550	1 595	1 450	1 157	796	600	640	645	501	185
HEATING EQUIPMENT															
WITH HEATING EQUIPMENT	12 736	770	827	1 030	1 267	1 535	1 580	1 435	1 149	786	595	627	640	496	186
NO BREAKDOWNS	11 171	729	748	923	1 107	1 344	1 368	1 234	969	689	519	544	555	444	184
WITH BREAKDOWNS	1 346	35	71	83	141	174	188	173	152	81	69	70	67	40	194
1 TIME	631	19	37	40	70	78	94	79	65	44	30	21	29	25	190
2 TIMES	276	7	14	20	28	45	30	45	28	12	14	12	15	7	192
3 TIMES	168	2	3	11	15	20	31	27	15	8	8	17	7	4	199
4 TIMES OR MORE	237	5	15	10	25	25	28	23	42	16	12	17	17	2	209
NOT REPORTED	34	3	2	2	4	7	5	-	2	2	5	3	-	1	...
NOT REPORTED	219	7	8	24	18	17	24	28	29	15	6	12	18	12	205
NO HEATING EQUIPMENT	156	10	13	17	25	15	15	14	8	10	5	12	5	6	167
INSUFFICIENT HEAT															
ADDITIONAL HEAT SOURCE:															
WITH SPECIFIED HEATING EQUIPMENT[2]	11 920	653	694	903	1 119	1 450	1 518	1 393	1 134	778	583	622	636	435	190
NO ADDITIONAL HEAT SOURCE USED	9 905	541	568	724	905	1 155	1 251	1 176	951	666	506	516	553	372	191
USED KITCHEN STOVE, FIREPLACE, OR PORTABLE HEATER	1 844	87	122	169	194	277	246	191	161	100	74	91	74	56	179
NOT REPORTED	170	5	3	10	20	18	19	24	22	13	3	16	10	7	206
LACKING SPECIFIED HEATING EQUIPMENT OR NONE	972	127	147	143	173	100	77	57	23	17	17	17	8	66	130

[1]EXCLUDES 1-FAMILY HOMES ON 10 ACRES OR MORE.
[2]EXCLUDES ROOM HEATERS WITHOUT FLUE OR VENT, FIREPLACES, STOVES, AND PORTABLE HEATERS.

TABLE A-11. GROSS RENT OF RENTER-OCCUPIED HOUSING UNITS BY FAILURES IN PLUMBING FACILITIES AND EQUIPMENT: 1977--CONTINUED

(NUMBERS IN THOUSANDS. DATA BASED ON SAMPLE, SEE TEXT. FOR MINIMUM BASE FOR DERIVED FIGURES (PERCENT, MEDIAN, ETC.) AND MEANING OF SYMBOLS, SEE TEXT)

UNITED STATES INSIDE STANDARD METROPOLITAN STATISTICAL AREAS	TOTAL	LESS THAN $70	$70 TO $99	$100 TO $124	$125 TO $149	$150 TO $174	$175 TO $199	$200 TO $224	$225 TO $249	$250 TO $274	$275 TO $299	$300 TO $349	$350 OR MORE	NO CASH RENT	MEDIAN (DOLLARS)
SPECIFIED RENTER OCCUPIED[1]--CON.															
UNITS OCCUPIED LAST WINTER--CON.															
INSUFFICIENT HEAT--CON.															
ROOMS LACKING SPECIFIED HEAT SOURCE:															
WITH SPECIFIED HEATING EQUIPMENT[2]	11 920	653	694	903	1 119	1 450	1 518	1 393	1 134	778	583	622	638	435	190
NO ROOMS LACKING AIR DUCTS, REGISTERS, RADIATORS, OR HEATERS	9 239	544	489	587	793	1 067	1 129	1 099	941	663	484	554	562	326	196
ROOMS LACKING AIR DUCTS, REGISTERS, RADIATORS, OR HEATERS	2 552	101	196	309	314	366	368	281	175	112	91	68	67	104	170
1 ROOM	974	40	77	117	122	151	154	100	61	32	30	29	26	34	168
2 ROOMS	835	26	58	95	85	111	136	102	70	45	34	23	22	26	190
3 ROOMS OR MORE	743	35	61	97	107	103	78	78	44	35	28	15	19	44	162
NOT REPORTED	129	8	9	7	11	17	21	13	18	3	8	-	8	5	186
LACKING SPECIFIED HEATING EQUIPMENT OR NONE	972	127	147	143	173	100	77	57	23	17	17	17	8	66	130
CLOSURE OF ROOMS:															
WITH HEATING EQUIPMENT	12 736	770	827	1 030	1 267	1 535	1 580	1 435	1 149	786	595	627	640	496	186
NO ROOMS CLOSED	11 800	746	767	952	1 149	1 423	1 450	1 331	1 063	739	555	574	596	455	186
CLOSED CERTAIN ROOMS	747	21	51	64	101	98	111	81	60	35	32	34	33	26	181
LIVING ROOM ONLY	74	6	12	8	10	7	15	3	5	2	-	3	-	3	149
DINING ROOM ONLY	18	-	-	-	2	2	2	3	-	3	2	-	3	2	...
1 OR MORE BEDROOMS ONLY	475	12	30	34	75	63	67	56	42	19	10	29	19	20	160
OTHER ROOMS OR COMBINATION	153	3	10	20	12	21	24	17	10	8	15	2	9	2	185
NOT REPORTED	27	-	-	2	2	5	2	2	3	3	6	-	2	-	...
NOT REPORTED	189	4	9	14	17	14	20	24	26	11	7	19	11	15	210
NO HEATING EQUIPMENT	156	10	13	17	25	15	15	14	8	10	5	12	5	6	167

[1]EXCLUDES 1-FAMILY HOMES ON 10 ACRES OR MORE.
[2]EXCLUDES ROOM HEATERS WITHOUT FLUE OR VENT, FIREPLACES, STOVES, AND PORTABLE HEATERS.

TABLE A-11. GROSS RENT OF RENTER-OCCUPIED HOUSING UNITS BY FAILURES IN PLUMBING FACILITIES AND EQUIPMENT: 1977--CONTINUED

(NUMBERS IN THOUSANDS. DATA BASED ON SAMPLE, SEE TEXT. FOR MINIMUM BASE FOR DERIVED FIGURES (PERCENT, MEDIAN, ETC.) AND MEANING OF SYMBOLS, SEE TEXT)

UNITED STATES INSIDE STANDARD METROPOLITAN STATISTICAL AREAS IN CENTRAL CITIES	TOTAL	LESS THAN $70	$70 TO $99	$100 TO $124	$125 TO $149	$150 TO $174	$175 TO $199	$200 TO $224	$225 TO $249	$250 TO $274	$275 TO $299	$300 TO $349	$350 OR MORE	NO CASH RENT	MEDIAN (DOLLARS)
SPECIFIED RENTER OCCUPIED[1]	11 805	720	742	1 056	1 312	1 643	1 585	1 326	985	679	461	494	515	257	179
UNITS OCCUPIED 3 MONTHS OR LONGER	10 290	682	680	962	1 163	1 384	1 345	1 134	824	582	411	423	433	269	177
WATER SUPPLY															
WITH PIPED WATER INSIDE STRUCTURE	10 282	675	680	962	1 163	1 384	1 345	1 134	824	582	411	423	433	269	178
NO BREAKDOWNS	9 930	665	661	940	1 124	1 345	1 284	1 090	796	565	392	407	403	260	177
WITH BREAKDOWNS	229	8	12	12	29	18	43	33	20	12	13	7	20	3	194
UNUSABLE 6 CONSECUTIVE HOURS OR LONGER:															
1 TIME	150	5	7	12	20	13	26	20	13	10	5	5	11	3	191
2 TIMES	37	-	5	-	5	3	7	6	3	-	2	2	3	-	...
3 TIMES OR MORE	42	3	-	-	4	2	10	7	3	2	7	-	5	-	209
NOT REPORTED	-	-	-	-	-	-	-	-	-	-	-	-	-	-	-
DON'T KNOW	28	-	2	3	4	-	3	2	2	2	4	6	2	-	...
NOT REPORTED	94	1	5	7	7	21	15	10	6	3	2	3	8	5	180
REASON FOR BREAKDOWN:															
PROBLEMS INSIDE BUILDING	135	3	5	8	10	12	25	20	12	9	8	3	18	2	205
PROBLEMS OUTSIDE BUILDING	83	5	5	4	13	5	18	11	9	3	3	3	2	2	166
NOT REPORTED	12	-	2	-	5	2	-	2	-	-	2	-	-	-	...
NO PIPED WATER INSIDE STRUCTURE	8	8	-	-	-	-	-	-	-	-	-	-	-	-	...
SEWAGE DISPOSAL															
WITH PUBLIC SEWER, SEPTIC TANK, OR CESSPOOL	10 282	675	680	962	1 163	1 384	1 345	1 134	824	582	411	423	433	269	178
NO BREAKDOWNS	10 076	664	673	947	1 143	1 360	1 320	1 108	795	575	399	413	420	260	177
WITH BREAKDOWNS	82	3	-	2	10	14	8	10	10	2	8	3	7	5	201
UNUSABLE 6 CONSECUTIVE HOURS OR LONGER:															
1 TIME	54	3	-	2	5	8	7	5	7	2	6	3	2	5	198
2 TIMES	15	-	-	-	-	3	2	3	2	-	2	-	3	-	...
3 TIMES OR MORE	10	-	-	-	5	3	-	-	-	-	-	-	2	-	...
NOT REPORTED	3	-	-	-	-	-	-	1	2	-	-	-	-	-	...
DON'T KNOW	3	-	-	-	-	-	2	-	-	-	-	-	2	-	...
NOT REPORTED	121	7	7	13	10	10	15	16	20	5	3	7	5	3	195
WITH CHEMICAL TOILET, PRIVY, OR OTHER MEANS	8	8	-	-	-	-	-	-	-	-	-	-	-	-	...
TYPE OF SEWAGE DISPOSAL															
WITH PUBLIC SEWER	10 201	671	670	960	1 158	1 373	1 333	1 129	821	579	403	415	431	257	178
1 OR MORE BREAKDOWNS	80	3	-	2	10	14	8	10	10	2	7	3	7	5	198
WITH SEPTIC TANK OR CESSPOOL	81	3	9	2	5	11	12	5	3	3	8	8	2	11	185
1 OR MORE BREAKDOWNS	2	-	-	-	-	-	-	-	-	-	2	-	-	-	...
FLUSH TOILET															
WITH ALL PLUMBING FACILITIES	10 029	609	613	918	1 134	1 370	1 343	1 132	824	580	411	423	430	243	179
WITH ONLY 1 FLUSH TOILET	8 961	594	595	904	1 104	1 324	1 279	1 062	724	457	288	275	182	173	172
NO BREAKDOWNS IN FLUSH TOILET	8 579	570	582	874	1 047	1 255	1 235	1 009	696	441	268	264	173	166	172
WITH BREAKDOWNS IN FLUSH TOILET	298	17	10	27	47	51	37	42	20	15	15	8	5	5	172
UNUSABLE 6 CONSECUTIVE HOURS OR LONGER:															
1 TIME	203	10	7	24	32	32	23	27	17	8	12	6	2	5	170
2 TIMES	47	3	2	-	10	10	3	7	3	2	2	2	3	-	170
3 TIMES	17	2	-	-	3	3	5	2	-	-	2	-	-	-	...
4 TIMES OR MORE	29	2	2	3	2	3	5	7	-	5	-	-	-	-	...
NOT REPORTED	2	-	-	-	-	2	-	-	-	-	-	-	-	-	...
NOT REPORTED	84	7	4	3	10	18	8	12	8	2	5	3	3	2	174
REASON FOR BREAKDOWN:															
PROBLEMS INSIDE BUILDING	243	17	10	24	42	41	25	34	15	12	10	6	3	3	166
PROBLEMS OUTSIDE BUILDING	47	-	-	3	3	7	10	5	5	3	5	2	2	2	196
NOT REPORTED	8	-	-	-	2	2	2	3	-	-	-	-	-	-	...
LACKING SOME OR ALL PLUMBING FACILITIES	260	73	67	44	29	14	2	2	-	2	-	-	3	26	89
ELECTRIC FUSE BLOWOUTS															
NO FUSE OR SWITCH BLOWOUTS	9 118	636	616	867	1 040	1 195	1 188	996	718	537	339	378	370	239	177
WITH FUSE OR SWITCH BLOWOUTS	1 010	35	49	83	113	171	132	120	93	39	66	29	52	27	183
1 TIME	537	26	20	39	66	97	61	54	39	28	35	12	25	15	179
2 TIMES	187	2	13	27	20	22	22	28	16	5	9	8	15	-	166
3 TIMES OR MORE	265	7	15	18	23	49	25	35	35	5	23	8	12	10	190
NOT REPORTED	20	-	-	-	3	3	3	2	3	2	2	-	-	2	...
DON'T KNOW	48	7	5	-	4	5	7	5	2	2	-	6	5	-	169
NOT REPORTED	114	5	10	12	7	13	18	13	11	3	3	8	7	3	186
UNITS OCCUPIED LAST WINTER	7 939	608	594	795	943	1 023	1 017	863	599	362	293	304	306	232	171
HEATING EQUIPMENT															
WITH HEATING EQUIPMENT	7 850	598	584	787	928	1 017	1 006	856	596	357	288	303	303	229	172
NO BREAKDOWNS	6 845	566	526	701	799	883	871	727	469	308	250	259	258	207	170
WITH BREAKDOWNS	886	29	54	69	116	126	121	110	92	41	35	42	36	15	183
1 TIME	364	17	30	28	55	46	55	40	37	18	10	8	12	7	176
2 TIMES	204	7	10	16	25	39	22	34	15	7	8	5	8	5	174
3 TIMES	127	-	3	10	12	17	19	25	5	5	7	15	7	3	202
4 TIMES OR MORE	167	3	10	10	22	17	22	12	34	10	7	10	10	-	198
NOT REPORTED	23	2	-	2	2	7	3	-	2	-	3	3	-	-	...
NOT REPORTED	119	3	3	17	13	8	13	18	15	8	3	2	8	7	196
NO HEATING EQUIPMENT	89	10	10	8	15	7	11	7	3	5	5	2	3	3	149
INSUFFICIENT HEAT															
ADDITIONAL HEAT SOURCE:															
WITH SPECIFIED HEATING EQUIPMENT[2]	7 325	529	499	688	819	967	968	826	589	355	277	303	303	201	176
NO ADDITIONAL HEAT SOURCE USED	5 962	451	400	541	662	756	797	669	483	299	235	241	258	170	178
USED KITCHEN STOVE, FIREPLACE, OR PORTABLE HEATER	1 265	75	95	138	143	200	159	139	95	51	42	60	40	26	170
NOT REPORTED	97	3	3	8	15	11	12	18	11	5	-	2	5	4	187
LACKING SPECIFIED HEATING EQUIPMENT OR NONE	614	78	95	107	124	56	49	36	10	6	16	2	3	30	127

[1]EXCLUDES 1-FAMILY HOMES ON 10 ACRES OR MORE.
[2]EXCLUDES ROOM HEATERS WITHOUT FLUE OR VENT, FIREPLACES, STOVES, AND PORTABLE HEATERS.

TABLE A-11. GROSS RENT OF RENTER-OCCUPIED HOUSING UNITS BY FAILURES IN PLUMBING FACILITIES AND EQUIPMENT: 1977--CONTINUED

(NUMBERS IN THOUSANDS. DATA BASED ON SAMPLE, SEE TEXT. FOR MINIMUM BASE FOR DERIVED FIGURES (PERCENT, MEDIAN, ETC.) AND MEANING OF SYMBOLS, SEE TEXT)

UNITED STATES INSIDE STANDARD METROPOLITAN STATISTICAL AREAS IN CENTRAL CITIES	TOTAL	LESS THAN $70	$70 TO $99	$100 TO $124	$125 TO $149	$150 TO $174	$175 TO $199	$200 TO $224	$225 TO $249	$250 TO $274	$275 TO $299	$300 TO $349	$350 OR MORE	NO CASH RENT	MEDIAN (DOLLARS)
SPECIFIED RENTER OCCUPIED[1]--CON.															
UNITS OCCUPIED LAST WINTER--CON.															
INSUFFICIENT HEAT--CON.															
ROOMS LACKING SPECIFIED HEAT SOURCE:															
WITH SPECIFIED HEATING EQUIPMENT[2]	7 325	529	499	688	819	967	968	826	589	355	277	303	303	201	176
NO ROOMS LACKING AIR DUCTS, REGISTERS, RADIATORS, OR HEATERS	5 718	439	370	477	603	738	748	655	492	301	214	266	254	162	180
ROOMS LACKING AIR DUCTS, REGISTERS, RADIATORS, OR HEATERS	1 529	82	123	209	208	218	207	161	88	54	60	36	44	38	164
1 ROOM	579	31	49	78	85	86	93	57	33	15	20	13	12	8	162
2 ROOMS	484	24	38	63	54	65	74	56	29	23	20	10	17	12	171
3 ROOMS OR MORE	466	28	37	67	69	67	40	48	26	16	20	13	16	18	158
NOT REPORTED	78	8	5	2	8	12	13	10	10	-	3	-	5	2	161
LACKING SPECIFIED HEATING EQUIPMENT OR NONE	614	78	95	107	124	56	49	36	10	6	16	2	3	30	127
CLOSURE OF ROOMS:															
WITH HEATING EQUIPMENT	7 850	596	584	787	928	1 017	1 006	856	596	357	288	303	303	229	172
NO ROOMS CLOSED	7 237	584	544	721	845	938	915	777	538	338	268	279	277	211	171
CLOSED CERTAIN ROOMS	514	12	34	56	72	70	79	61	43	15	18	20	23	11	177
LIVING ROOM ONLY	57	3	8	8	8	7	14	2	5	-	-	-	-	2	147
DINING ROOM ONLY	10	-	-	-	2	2	2	2	-	2	-	-	2	-	...
1 OR MORE BEDROOMS ONLY	318	9	23	31	52	40	39	42	29	8	3	18	17	7	176
OTHER ROOMS OR COMBINATION	106	-	3	15	8	17	23	13	6	2	12	2	3	2	184
NOT REPORTED	23	-	-	2	2	5	2	2	3	3	3	-	2	-	...
NOT REPORTED	99	2	5	10	11	8	12	18	15	3	2	3	3	7	195
NO HEATING EQUIPMENT	89	10	10	8	15	7	11	7	3	5	5	2	3	3	149

[1] EXCLUDES 1-FAMILY HOMES ON 10 ACRES OR MORE.
[2] EXCLUDES ROOM HEATERS WITHOUT FLUE OR VENT, FIREPLACES, STOVES, AND PORTABLE HEATERS.

TABLE A-11. GROSS RENT OF RENTER-OCCUPIED HOUSING UNITS BY FAILURES IN PLUMBING FACILITIES AND EQUIPMENT: 1977--CONTINUED

(NUMBERS IN THOUSANDS. DATA BASED ON SAMPLE, SEE TEXT. FOR MINIMUM BASE FOR DERIVED FIGURES (PERCENT, MEDIAN, ETC.) AND MEANING OF SYMBOLS, SEE TEXT)

UNITED STATES INSIDE STANDARD METROPOLITAN STATISTICAL AREAS NOT IN CENTRAL CITIES	TOTAL	LESS THAN $70	$70 TO $99	$100 TO $124	$125 TO $149	$150 TO $174	$175 TO $199	$200 TO $224	$225 TO $249	$250 TO $274	$275 TO $299	$300 TO $349	$350 OR MORE	NO CASH RENT	MEDIAN (DOLLARS)
SPECIFIED RENTER OCCUPIED[1]	8 088	226	304	340	513	814	988	1 037	986	741	559	569	664	348	216
UNITS OCCUPIED 3 MONTHS OR LONGER	6 925	207	281	298	456	715	833	870	829	630	459	475	553	318	214
WATER SUPPLY															
WITH PIPED WATER INSIDE STRUCTURE	6 893	189	275	297	455	715	833	870	829	630	459	475	553	311	215
NO BREAKDOWNS	6 559	184	263	287	433	680	792	817	769	605	440	462	527	300	214
WITH BREAKDOWNS	230	5	8	6	14	26	25	34	43	15	17	9	22	5	220
UNUSABLE 6 CONSECUTIVE HOURS OR LONGER:															
1 TIME	154	3	5	5	10	16	17	22	29	7	14	5	20	2	222
2 TIMES	36	2	1	-	2	5	4	6	2	9	-	2	2	2	...
3 TIMES OR MORE	38	1	2	1	2	6	4	6	13	-	2	-	1	1	...
NOT REPORTED	3	-	-	-	-	-	-	-	-	-	2	2	-	-	...
DON'T KNOW	31	-	3	1	1	1	6	10	5	3	-	-	2	-	...
NOT REPORTED	72	-	2	4	6	9	9	9	12	6	2	5	2	5	209
REASON FOR BREAKDOWN:															
PROBLEMS INSIDE BUILDING	78	2	1	2	2	8	9	13	16	8	5	3	9	1	229
PROBLEMS OUTSIDE BUILDING	137	4	7	4	12	17	12	20	25	6	11	4	11	5	213
NOT REPORTED	15	-	-	1	-	1	3	2	2	2	2	2	2	-	...
NO PIPED WATER INSIDE STRUCTURE	32	17	6	1	2	-	-	-	-	-	-	-	-	7	...
SEWAGE DISPOSAL															
WITH PUBLIC SEWER, SEPTIC TANK, OR CESSPOOL	6 872	186	272	290	453	714	832	870	829	630	459	475	553	308	215
NO BREAKDOWNS	6 683	183	266	285	441	695	805	848	801	616	446	456	539	302	215
WITH BREAKDOWNS	89	2	3	2	5	8	11	13	8	5	11	10	7	3	220
UNUSABLE 6 CONSECUTIVE HOURS OR LONGER:															
1 TIME	68	2	2	2	5	7	6	5	6	4	9	10	7	2	240
2 TIMES	6	-	-	-	-	1	-	5	-	-	-	-	-	1	...
3 TIMES OR MORE	12	-	2	-	-	1	3	4	-	1	2	-	-	-	...
NOT REPORTED	3	-	-	-	-	-	1	-	2	-	-	-	-	-	...
DON'T KNOW	6	-	-	-	-	-	-	2	-	2	-	2	2	-	...
NOT REPORTED	94	1	2	4	7	10	16	7	20	8	2	8	6	3	217
WITH CHEMICAL TOILET, PRIVY, OR OTHER MEANS	53	20	9	8	3	2	1	-	-	-	-	-	-	10	73
TYPE OF SEWAGE DISPOSAL															
WITH PUBLIC SEWER	5 931	156	219	228	353	604	722	800	750	576	414	428	500	181	218
1 OR MORE BREAKDOWNS	62	2	2	-	3	5	7	12	8	4	7	6	6	-	227
WITH SEPTIC TANK OR CESSPOOL	941	30	52	62	100	110	110	70	79	54	46	47	54	127	186
1 OR MORE BREAKDOWNS	27	1	2	2	2	3	4	1	-	1	4	4	1	3	...
FLUSH TOILET															
WITH ALL PLUMBING FACILITIES	6 786	165	250	283	452	696	829	869	829	628	457	473	553	302	216
WITH ONLY 1 FLUSH TOILET	5 501	160	241	279	438	670	770	769	716	515	292	259	160	233	202
NO BREAKDOWNS IN FLUSH TOILET	5 284	151	235	271	411	640	744	746	683	505	276	249	150	224	203
WITH BREAKDOWNS IN FLUSH TOILET	166	8	5	6	24	27	20	15	20	7	13	11	6	4	129
UNUSABLE 6 CONSECUTIVE HOURS OR LONGER:															
1 TIME	105	3	3	3	14	17	13	12	14	5	10	5	2	4	195
2 TIMES	34	3	-	2	6	6	4	3	2	1	-	2	5	-	...
3 TIMES	9	2	2	1	1	1	1	-	2	-	-	2	-	-	...
4 TIMES OR MORE	17	-	-	1	2	3	3	-	2	1	3	2	-	-	...
NOT REPORTED	-	-	-	-	-	-	-	-	-	-	-	-	-	-	-
NOT REPORTED	51	2	2	2	3	3	6	7	13	3	2	-	4	5	220
REASON FOR BREAKDOWN:															
PROBLEMS INSIDE BUILDING	95	5	3	3	14	12	13	11	17	2	5	8	2	1	194
PROBLEMS OUTSIDE BUILDING	64	3	2	2	9	13	7	4	3	5	8	3	3	3	183
NOT REPORTED	7	-	-	2	1	2	-	-	-	-	1	-	2	-	...
LACKING SOME OR ALL PLUMBING FACILITIES	139	42	31	15	5	20	4	2	-	2	2	2	-	16	88
ELECTRIC FUSE BLOWOUTS															
NO FUSE OR SWITCH BLOWOUTS	6 063	195	263	278	399	626	730	779	707	543	401	409	456	277	212
WITH FUSE OR SWITCH BLOWOUTS	732	9	16	20	45	78	90	81	94	72	54	54	82	39	227
1 TIME	381	6	7	10	21	51	48	36	50	28	34	25	44	21	226
2 TIMES	145	-	2	2	5	14	24	16	24	16	9	6	15	10	230
3 TIMES OR MORE	192	3	6	5	18	13	17	29	18	27	10	23	16	7	227
NOT REPORTED	14	-	1	3	2	-	-	-	1	2	2	-	3	1	...
DON'T KNOW	27	1	2	-	2	5	4	5	2	3	-	2	3	-	...
NOT REPORTED	103	2	1	-	10	7	9	6	26	12	4	11	12	2	239
UNITS OCCUPIED LAST WINTER	4 953	172	246	251	348	526	578	587	558	434	307	335	339	269	209
HEATING EQUIPMENT															
WITH HEATING EQUIPMENT	4 885	172	243	242	339	518	574	580	553	429	307	325	337	267	209
NO BREAKDOWNS	4 325	163	221	221	308	460	496	506	480	381	270	285	296	237	208
WITH BREAKDOWNS	460	6	17	14	25	49	68	63	60	41	34	28	31	25	215
1 TIME	267	2	7	12	14	31	39	39	28	26	20	13	17	19	212
2 TIMES	72	-	4	2	2	6	8	11	13	5	6	7	6	2	229
3 TIMES	40	2	-	1	3	3	13	2	10	3	2	2	-	1	196
4 TIMES OR MORE	70	2	5	-	3	8	6	12	8	5	5	7	7	2	221
NOT REPORTED	11	2	2	-	2	-	2	-	-	2	2	-	-	1	...
NOT REPORTED	100	3	5	7	5	9	10	10	14	7	3	11	9	5	218
NO HEATING EQUIPMENT	67	-	3	9	10	9	4	8	5	5	-	11	2	2	189
INSUFFICIENT HEAT															
ADDITIONAL HEAT SOURCE:															
WITH SPECIFIED HEATING EQUIPMENT[2]	4 595	124	195	215	299	483	550	567	545	423	306	320	335	234	213
NO ADDITIONAL HEAT SOURCE USED	3 943	110	167	183	243	400	454	508	468	367	271	276	294	202	215
USED KITCHEN STOVE, FIREPLACE, OR PORTABLE HEATER	579	13	28	31	51	76	89	52	65	49	32	30	35	29	196
NOT REPORTED	74	2	-	2	5	6	8	6	11	8	3	14	5	3	238
LACKING SPECIFIED HEATING EQUIPMENT OR NONE	358	48	52	36	49	44	28	21	13	11	1	16	5	36	137

[1] EXCLUDES 1-FAMILY HOMES ON 10 ACRES OR MORE.
[2] EXCLUDES ROOM HEATERS WITHOUT FLUE OR VENT, FIREPLACES, STOVES, AND PORTABLE HEATERS.

TABLE A-11. GROSS RENT OF RENTER-OCCUPIED HOUSING UNITS BY FAILURES IN PLUMBING FACILITIES AND EQUIPMENT: 1977--CONTINUED

(NUMBERS IN THOUSANDS. DATA BASED ON SAMPLE, SEE TEXT. FOR MINIMUM BASE FOR DERIVED FIGURES (PERCENT, MEDIAN, ETC.) AND MEANING OF SYMBOLS, SEE TEXT)

UNITED STATES INSIDE STANDARD METROPOLITAN STATISTICAL AREAS NOT IN CENTRAL CITIES	TOTAL	LESS THAN $70	$70 TO $99	$100 TO $124	$125 TO $149	$150 TO $174	$175 TO $199	$200 TO $224	$225 TO $249	$250 TO $274	$275 TO $299	$300 TO $349	$350 OR MORE	NO CASH RENT	MEDIAN (DOLLARS)
SPECIFIED RENTER OCCUPIED[1]--CON.															
UNITS OCCUPIED LAST WINTER--CON.															
INSUFFICIENT HEAT--CON.															
ROOMS LACKING SPECIFIED HEAT SOURCE:															
WITH SPECIFIED HEATING EQUIPMENT[2]	4 595	124	195	215	299	483	550	567	545	423	306	320	335	234	213
NO ROOMS LACKING AIR DUCTS, REGISTERS, RADIATORS, OR HEATERS	3 521	105	118	110	190	330	381	444	450	362	270	288	309	165	225
ROOMS LACKING AIR DUCTS, REGISTERS, RADIATORS, OR HEATERS	1 023	18	73	100	106	148	161	119	87	58	32	32	23	66	180
1 ROOM	395	9	28	39	37	65	62	44	28	17	10	16	14	26	177
2 ROOMS	351	2	21	32	31	47	62	45	42	22	14	13	5	15	189
3 ROOMS OR MORE	278	7	24	30	37	36	37	30	18	19	8	2	3	25	169
NOT REPORTED	50	-	4	6	3	5	8	3	8	3	4	-	3	3	193
LACKING SPECIFIED HEATING EQUIPMENT OR NONE	358	48	52	36	49	44	28	21	13	11	1	16	5	36	137
CLOSURE OF ROOMS:															
WITH HEATING EQUIPMENT	4 885	172	243	242	339	518	574	580	553	429	307	325	337	267	209
NO ROOMS CLOSED	4 563	162	223	231	304	484	535	554	525	401	287	295	320	244	210
CLOSED CERTAIN ROOMS	233	9	17	8	29	27	32	20	18	21	14	14	9	16	190
LIVING ROOM ONLY	17	2	3	-	2	-	2	2	-	2	-	3	-	2	...
DINING ROOM ONLY	8	-	-	-	-	-	-	2	-	2	2	-	2	2	...
1 OR MORE BEDROOMS ONLY	157	3	7	3	23	23	28	13	13	11	7	10	2	12	186
OTHER ROOMS OR COMBINATION	47	3	6	5	4	4	2	3	5	6	3	1	5	-	198
NOT REPORTED	4	-	-	-	-	-	1	1	-	-	2	-	-	-	...
NOT REPORTED	89	2	4	4	5	6	8	5	11	7	6	16	8	8	239
NO HEATING EQUIPMENT	67	-	3	9	10	9	4	8	5	5	-	11	2	2	189

[1]EXCLUDES 1-FAMILY HOMES ON 10 ACRES OR MORE.
[2]EXCLUDES ROOM HEATERS WITHOUT FLUE OR VENT, FIREPLACES, STOVES, AND PORTABLE HEATERS.

TABLE A-11. GROSS RENT OF RENTER-OCCUPIED HOUSING UNITS BY FAILURES IN PLUMBING FACILITIES AND EQUIPMENT: 1977--CONTINUED

(NUMBERS IN THOUSANDS. DATA BASED ON SAMPLE, SEE TEXT. FOR MINIMUM BASE FOR DERIVED FIGURES (PERCENT, MEDIAN, ETC.) AND MEANING OF SYMBOLS, SEE TEXT)

UNITED STATES OUTSIDE STANDARD METROPOLITAN STATISTICAL AREAS	TOTAL	LESS THAN $70	$70 TO $99	$100 TO $124	$125 TO $149	$150 TO $174	$175 TO $199	$200 TO $224	$225 TO $249	$250 TO $274	$275 TO $299	$300 TO $349	$350 OR MORE	NO CASH RENT	MEDIAN (DOLLARS)
SPECIFIED RENTER OCCUPIED[1]	5 922	550	658	659	761	728	590	484	246	179	124	148	121	674	149
UNITS OCCUPIED 3 MONTHS OR LONGER	4 961	503	589	562	637	598	455	370	190	141	93	108	96	619	144
WATER SUPPLY															
WITH PIPED WATER INSIDE STRUCTURE	4 797	428	564	558	633	598	454	370	190	141	93	106	95	566	146
NO BREAKDOWNS	4 565	413	539	535	603	571	424	350	184	131	88	103	93	531	146
WITH BREAKDOWNS	190	14	21	17	26	19	25	17	6	6	5	3	1	29	153
UNUSABLE 6 CONSECUTIVE HOURS OR LONGER:															
1 TIME	134	7	15	8	24	11	19	14	4	5	4	2	1	20	155
2 TIMES	27	3	4	2	1	3	4	2	-	1	1	1	1	5	...
3 TIMES OR MORE	25	3	2	5	1	6	3	1	2	-	-	-	-	4	...
NOT REPORTED	3	1	-	2	-	-	-	-	-	-	-	-	-	1	...
DON'T KNOW	5	1	1	-	1	1	-	2	-	-	-	-	-	1	...
NOT REPORTED	37	1	4	5	4	6	5	2	-	4	-	-	-	5	...
REASON FOR BREAKDOWN:															
PROBLEMS INSIDE BUILDING	35	4	-	3	4	3	6	6	1	3	2	-	-	5	...
PROBLEMS OUTSIDE BUILDING	146	9	19	12	22	15	20	11	5	2	3	3	1	24	148
NOT REPORTED	8	1	2	2	-	2	-	-	-	-	-	-	1	1	...
NO PIPED WATER INSIDE STRUCTURE	164	74	25	5	4	-	1	-	-	-	-	2	1	53	70-
SEWAGE DISPOSAL															
WITH PUBLIC SEWER, SEPTIC TANK, OR CESSPOOL	4 719	395	552	552	629	596	454	368	190	140	93	106	95	547	147
NO BREAKDOWNS	4 563	384	530	536	607	574	440	360	185	133	90	100	95	529	147
WITH BREAKDOWNS	78	4	12	8	15	8	7	5	3	1	2	4	-	8	142
UNUSABLE 6 CONSECUTIVE HOURS OR LONGER:															
1 TIME	52	3	7	6	10	7	5	2	2	1	2	4	-	3	145
2 TIMES	13	1	2	2	4	-	2	-	-	-	-	-	-	2	...
3 TIMES OR MORE	12	-	2	1	2	2	-	3	1	-	-	-	-	2	...
NOT REPORTED	1	-	-	-	-	-	-	-	-	-	-	-	-	1	-
DON'T KNOW	2	2	-	-	-	-	-	-	-	-	-	-	-	-	...
NOT REPORTED	76	6	10	8	7	13	7	4	2	7	-	2	-	10	153
WITH CHEMICAL TOILET, PRIVY, OR OTHER MEANS	242	107	38	10	8	2	1	2	-	1	-	2	1	72	70-
TYPE OF SEWAGE DISPOSAL															
WITH PUBLIC SEWER	3 368	325	406	388	464	453	347	275	147	96	72	78	70	248	148
1 OR MORE BREAKDOWNS	49	4	7	4	14	4	5	3	2	-	2	3	-	2	140
WITH SEPTIC TANK OR CESSPOOL	1 351	71	146	164	166	143	108	94	43	44	21	28	25	299	146
1 OR MORE BREAKDOWNS	29	-	5	5	2	4	2	1	2	1	1	1	-	6	...
FLUSH TOILET															
WITH ALL PLUMBING FACILITIES	4 489	298	483	536	619	593	454	364	189	139	93	106	93	522	152
WITH ONLY 1 FLUSH TOILET	3 930	282	475	512	592	555	398	300	154	101	67	56	35	405	145
NO BREAKDOWNS IN FLUSH TOILET	3 737	266	456	482	566	535	376	286	143	93	64	52	35	362	145
WITH BREAKDOWNS IN FLUSH TOILET	157	15	17	23	21	15	19	11	11	3	2	4	-	14	143
UNUSABLE 6 CONSECUTIVE HOURS OR LONGER:															
1 TIME	116	9	16	13	16	8	16	10	10	3	2	3	-	11	148
2 TIMES	21	4	1	7	2	3	2	-	-	-	-	1	-	2	...
3 TIMES	9	1	1	1	2	2	-	1	1	-	-	-	-	1	...
4 TIMES OR MORE	11	2	-	3	1	2	2	-	1	-	-	-	-	1	...
NOT REPORTED	-	-	-	-	-	-	-	-	-	-	-	-	-	-	-
NOT REPORTED	36	1	1	7	5	5	2	2	-	4	-	-	-	9	...
REASON FOR BREAKDOWN:															
PROBLEMS INSIDE BUILDING	75	11	6	12	8	8	9	6	5	3	2	-	-	5	140
PROBLEMS OUTSIDE BUILDING	81	4	11	11	12	6	11	6	6	-	1	4	-	9	145
NOT REPORTED	2	-	-	-	1	1	-	-	-	-	-	-	-	-	...
LACKING SOME OR ALL PLUMBING FACILITIES	472	205	106	27	19	5	1	6	1	2	-	2	2	97	70-
ELECTRIC FUSE BLOWOUTS															
NO FUSE OR SWITCH BLOWOUTS	4 271	463	520	491	556	502	396	312	154	111	78	88	67	532	142
WITH FUSE OR SWITCH BLOWOUTS	592	32	63	60	68	77	51	53	33	22	14	18	25	78	161
1 TIME	292	14	34	29	34	37	27	21	21	12	5	6	10	44	159
2 TIMES	128	6	12	15	12	20	13	10	4	2	6	4	7	15	163
3 TIMES OR MORE	167	12	16	16	20	19	10	18	8	7	4	9	8	19	162
NOT REPORTED	5	-	1	-	1	-	1	3	-	-	-	-	-	-	...
DON'T KNOW	22	2	3	2	6	7	2	-	-	-	-	-	-	2	...
NOT REPORTED	76	6	3	10	8	13	6	6	3	8	-	2	4	7	163
UNITS OCCUPIED LAST WINTER	3 613	430	494	421	443	413	290	220	121	88	54	57	58	522	136
HEATING EQUIPMENT															
WITH HEATING EQUIPMENT	3 593	418	493	420	443	413	290	220	121	88	54	57	58	516	136
NO BREAKDOWNS	3 242	394	466	390	405	344	259	198	101	74	42	44	52	474	133
WITH BREAKDOWNS	278	14	23	26	30	55	17	17	16	10	12	9	6	41	160
1 TIME	182	6	15	16	20	37	13	7	9	6	11	6	5	33	162
2 TIMES	44	2	3	4	5	11	2	5	2	-	1	2	-	5	161
3 TIMES	24	1	5	2	2	6	1	2	2	2	-	-	-	2	...
4 TIMES OR MORE	28	6	-	5	2	2	2	3	3	3	-	1	1	1	...
NOT REPORTED	1	-	-	-	1	-	-	-	-	-	-	-	-	-	...
NOT REPORTED	74	10	3	4	7	13	13	6	5	4	-	5	-	3	170
NO HEATING EQUIPMENT	20	12	2	2	-	-	-	-	-	-	-	-	-	4	...
INSUFFICIENT HEAT															
ADDITIONAL HEAT SOURCE:															
WITH SPECIFIED HEATING EQUIPMENT[2]	2 860	231	304	335	390	369	269	213	121	85	54	56	57	377	148
NO ADDITIONAL HEAT SOURCE USED	2 328	199	244	272	299	286	218	183	106	66	47	44	43	320	148
USED KITCHEN STOVE, FIREPLACE, OR PORTABLE HEATER	465	29	57	61	81	66	40	27	11	14	6	7	13	53	142
NOT REPORTED	67	2	3	2	10	17	10	4	4	5	-	5	2	4	171
LACKING SPECIFIED HEATING EQUIPMENT OR NONE	752	200	190	86	53	44	21	7	1	3	-	2	1	145	86

[1]EXCLUDES 1-FAMILY HOMES ON 10 ACRES OR MORE.
[2]EXCLUDES ROOM HEATERS WITHOUT FLUE OR VENT, FIREPLACES, STOVES, AND PORTABLE HEATERS.

TABLE A-11. GROSS RENT OF RENTER-OCCUPIED HOUSING UNITS BY FAILURES IN PLUMBING FACILITIES AND EQUIPMENT: 1977--CONTINUED

(NUMBERS IN THOUSANDS. DATA BASED ON SAMPLE, SEE TEXT. FOR MINIMUM BASE FOR DERIVED FIGURES (PERCENT, MEDIAN, ETC.) AND MEANING OF SYMBOLS, SEE TEXT)

UNITED STATES OUTSIDE STANDARD METROPOLITAN STATISTICAL AREAS	TOTAL	LESS THAN $70	$70 TO $99	$100 TO $124	$125 TO $149	$150 TO $174	$175 TO $199	$200 TO $224	$225 TO $249	$250 TO $274	$275 TO $299	$300 TO $349	$350 OR MORE	NO CASH RENT	MEDIAN (DOLLARS)
SPECIFIED RENTER OCCUPIED[1]--CON.															
UNITS OCCUPIED LAST WINTER--CON.															
INSUFFICIENT HEAT--CON.															
ROOMS LACKING SPECIFIED HEAT SOURCE:															
WITH SPECIFIED HEATING EQUIPMENT[2]	2 860	231	304	335	390	369	269	213	121	85	54	56	57	377	148
NO ROOMS LACKING AIR DUCTS, REGISTERS, RADIATORS, OR HEATERS	1 782	167	144	165	208	227	186	162	93	69	39	45	45	233	160
ROOMS LACKING AIR DUCTS, REGISTERS, RADIATORS, OR HEATERS	1 053	63	160	168	180	140	76	50	27	15	14	9	12	139	134
1 ROOM	297	30	53	44	41	38	19	10	9	2	6	3	8	34	127
2 ROOMS	321	18	44	58	55	49	24	17	7	5	6	2	2	37	135
3 ROOMS OR MORE	434	15	63	66	84	52	33	24	11	9	3	4	2	69	136
NOT REPORTED	25	1	1	2	2	2	7	2	1	1	-	2	-	5	...
LACKING SPECIFIED HEATING EQUIPMENT OR NONE	752	200	190	86	53	44	21	7	1	3	-	2	1	145	86
CLOSURE OF ROOMS:															
WITH HEATING EQUIPMENT	3 593	418	493	420	443	413	290	220	121	88	54	57	58	518	136
NO ROOMS CLOSED	3 140	375	418	374	386	367	246	201	105	77	44	47	54	448	136
CLOSED CERTAIN ROOMS	389	35	72	43	50	35	32	15	13	7	9	6	3	69	130
LIVING ROOM ONLY	23	1	4	2	4	2	2	2	1	-	-	2	-	4	...
DINING ROOM ONLY	4	-	-	2	-	-	-	-	-	-	2	-	-	1	...
1 OR MORE BEDROOMS ONLY	254	25	52	21	34	22	18	11	11	5	6	4	3	40	131
OTHER ROOMS OR COMBINATION	99	9	15	16	12	9	9	2	-	2	-	-	-	23	119
NOT REPORTED	10	-	-	3	-	1	2	-	1	-	2	-	-	1	...
NOT REPORTED	64	8	3	2	6	11	12	5	4	4	1	5	-	3	173
NO HEATING EQUIPMENT	20	12	2	2	-	-	-	-	-	-	-	-	-	4	...

[1]EXCLUDES 1-FAMILY HOMES ON 10 ACRES OR MORE.
[2]EXCLUDES ROOM HEATERS WITHOUT FLUE OR VENT, FIREPLACES, STOVES, AND PORTABLE HEATERS.

TABLE A-12. GROSS RENT OF RENTER-OCCUPIED HOUSING UNITS BY SELECTED NEIGHBORHOOD CHARACTERISTICS: 1977

(NUMBERS IN THOUSANDS. DATA BASED ON SAMPLE. SEE TEXT. FOR MINIMUM BASE FOR DERIVED FIGURES (PERCENT, MEDIAN, ETC.) AND MEANING OF SYMBOLS, SEE TEXT)

UNITED STATES TOTAL	TOTAL	LESS THAN $70	$70 TO $99	$100 TO $124	$125 TO $149	$150 TO $174	$175 TO $199	$200 TO $224	$225 TO $249	$250 TO $274	$275 TO $299	$300 TO $349	$350 OR MORE	NO CASH RENT	MEDIAN (DOLLARS)
SPECIFIED RENTER OCCUPIED[1]	25 815	1 497	1 703	2 056	2 586	3 185	3 163	2 847	2 217	1 599	1 144	1 211	1 300	1 308	184
NEIGHBORHOOD CONDITIONS															
NO STREET OR HIGHWAY NOISE	16 395	1 020	1 117	1 272	1 627	1 889	1 950	1 852	1 399	1 024	716	783	804	941	185
WITH STREET OR HIGHWAY NOISE	9 307	468	585	771	949	1 280	1 200	981	811	567	428	423	489	356	183
DOES NOT BOTHER	4 112	247	300	381	432	541	526	433	326	213	182	186	195	151	179
BOTHERS A LITTLE	3 701	155	204	265	357	513	492	394	359	260	169	169	210	153	189
BOTHERS VERY MUCH	923	41	51	87	86	138	119	99	74	53	42	45	51	39	183
BOTHERS SO MUCH WOULD LIKE TO MOVE	556	26	28	38	71	85	62	53	50	41	33	24	31	13	184
NOT REPORTED	14	-	2	-	3	2	1	2	2	-	2	-	2	-	...
NOT REPORTED	113	8	2	12	10	16	13	14	7	7	1	5	6	12	180
NO AIRPLANE TRAFFIC NOISE	21 441	1 280	1 471	1 780	2 219	2 624	2 597	2 331	1 793	1 279	936	983	1 027	1 120	182
WITH AIRPLANE TRAFFIC NOISE	4 249	206	229	258	354	539	555	502	418	313	206	223	268	178	194
DOES NOT BOTHER	2 198	151	145	153	176	285	278	240	184	156	111	100	119	100	187
BOTHERS A LITTLE	1 377	39	55	75	107	167	179	177	158	107	66	90	103	54	206
BOTHERS VERY MUCH	488	13	20	20	48	65	71	68	57	33	18	23	35	16	199
BOTHERS SO MUCH WOULD LIKE TO MOVE	132	2	7	5	16	19	20	8	18	6	11	6	10	4	194
NOT REPORTED	54	2	2	6	7	4	7	9	1	11	-	3	-	2	192
NOT REPORTED	126	10	3	17	13	22	10	14	6	7	2	5	6	11	166
NO HEAVY TRAFFIC	17 005	972	1 069	1 324	1 663	1 971	2 064	1 920	1 486	1 098	767	844	920	906	187
WITH HEAVY TRAFFIC	8 696	514	630	718	911	1 197	1 085	917	725	496	376	365	371	390	179
DOES NOT BOTHER	4 463	358	389	419	531	601	547	410	323	213	146	146	154	225	187
BOTHERS A LITTLE	2 745	100	162	199	250	393	359	332	258	157	149	127	145	113	189
BOTHERS VERY MUCH	999	40	55	70	65	136	127	130	97	79	52	63	48	38	197
BOTHERS SO MUCH WOULD LIKE TO MOVE	449	16	23	30	54	59	49	44	43	38	28	29	25	13	193
NOT REPORTED	40	-	2	-	11	6	3	2	5	8	2	-	-	2	176
NOT REPORTED	114	11	4	14	12	17	13	10	5	5	1	2	9	10	166
NO STREETS IN NEED OF REPAIR	21 673	1 268	1 421	1 705	2 140	2 617	2 633	2 422	1 917	1 360	990	1 043	1 117	1 041	186
WITH STREETS IN NEED OF REPAIR	3 982	215	267	336	432	549	513	408	291	231	150	163	173	253	178
DOES NOT BOTHER	1 006	96	94	102	110	114	130	85	62	56	21	27	33	77	163
BOTHERS A LITTLE	1 516	62	69	122	162	220	199	167	104	89	58	74	71	100	181
BOTHERS VERY MUCH	1 207	44	63	97	135	168	157	135	109	71	55	48	59	64	185
BOTHERS SO MUCH WOULD LIKE TO MOVE	220	8	18	12	22	41	25	21	17	15	15	10	8	7	180
NOT REPORTED	33	6	2	2	2	6	2	1	-	1	2	4	-	6	...
NOT REPORTED	160	14	15	15	15	19	17	17	9	7	4	5	10	14	169
NO ROADS IMPASSABLE	22 857	1 344	1 500	1 805	2 272	2 815	2 772	2 533	1 982	1 435	1 000	1 085	1 178	1 136	185
WITH ROADS IMPASSABLE	2 757	140	193	230	297	342	371	294	214	149	135	121	111	160	181
DOES NOT BOTHER	808	56	76	74	102	98	100	73	61	25	32	34	22	55	167
BOTHERS A LITTLE	922	45	53	85	102	121	118	93	66	59	50	29	45	57	181
BOTHERS VERY MUCH	822	30	48	58	82	87	123	104	73	49	38	50	39	42	192
BOTHERS SO MUCH WOULD LIKE TO MOVE	191	9	12	14	12	33	29	22	15	13	15	7	5	5	185
NOT REPORTED	14	-	4	-	-	2	2	2	-	3	-	-	-	1	...
NOT REPORTED	201	13	9	21	16	28	20	19	21	15	9	5	12	12	183
NO OCCUPIED HOUSING IN RUNDOWN CONDITION	22 569	1 285	1 424	1 746	2 162	2 730	2 762	2 507	2 013	1 469	1 023	1 089	1 195	1 163	187
WITH OCCUPIED HOUSING IN RUNDOWN CONDITION	3 063	196	262	290	405	433	378	326	196	117	117	111	99	135	167
DOES NOT BOTHER	947	92	102	94	108	140	104	78	49	33	41	29	26	51	159
BOTHERS A LITTLE	970	56	65	89	128	131	126	128	68	35	38	41	30	35	174
BOTHERS VERY MUCH	727	29	54	61	107	92	103	81	50	34	27	32	26	33	176
BOTHERS SO MUCH WOULD LIKE TO MOVE	367	14	38	39	57	63	38	37	23	15	12	6	12	13	161
NOT REPORTED	51	5	2	7	5	6	7	2	7	-	-	2	6	4	168
NOT REPORTED	183	15	17	19	19	22	23	15	8	13	4	11	6	10	166
NO COMMERCIAL OR NONRESIDENTIAL ACTIVITIES	17 537	1 029	1 127	1 365	1 687	2 032	2 118	1 927	1 524	1 102	799	871	972	964	187
WITH COMMERCIAL OR NONRESIDENTIAL ACTIVITIES	8 125	452	569	676	884	1 130	1 022	909	686	485	340	336	323	313	180
DOES NOT BOTHER	6 946	400	503	586	758	979	858	777	570	403	298	291	269	254	178
BOTHERS A LITTLE	654	17	34	47	65	95	95	79	66	48	19	27	29	34	188
BOTHERS VERY MUCH	271	15	10	28	26	30	44	30	27	17	12	12	11	6	187
BOTHERS SO MUCH WOULD LIKE TO MOVE	136	7	12	4	22	17	16	10	16	6	3	6	7	9	176
NOT REPORTED	117	13	10	11	12	8	10	14	7	10	7	-	6	8	176
NOT REPORTED	153	16	7	14	15	23	22	10	7	12	5	3	5	12	168
NO ODORS, SMOKE, OR GAS	23 356	1 350	1 540	1 852	2 312	2 838	2 852	2 583	2 046	1 463	1 049	1 115	1 166	1 190	185
WITH ODORS, SMOKE, OR GAS	2 311	132	159	184	261	323	292	250	168	123	91	93	128	105	179
DOES NOT BOTHER	423	35	44	32	35	56	59	34	28	16	20	11	20	34	171
BOTHERS A LITTLE	911	36	58	63	105	120	109	120	71	61	38	38	63	28	188
BOTHERS VERY MUCH	692	41	44	58	88	108	75	76	50	39	22	22	36	33	172
BOTHERS SO MUCH WOULD LIKE TO MOVE	242	17	13	27	28	31	45	18	12	6	12	15	10	7	175
NOT REPORTED	44	3	1	4	6	8	3	2	6	2	-	7	-	2	170
NOT REPORTED	148	14	3	19	13	24	18	14	4	13	3	3	6	13	158
ADEQUATE STREET LIGHTS	20 793	1 239	1 388	1 687	2 078	2 540	2 570	2 298	1 772	1 304	941	948	1 043	984	184
INADEQUATE STREET LIGHTS	4 834	241	305	344	490	622	570	528	435	284	199	259	249	303	186
DOES NOT BOTHER	1 766	114	137	147	185	240	169	155	126	77	59	83	33	191	170
BOTHERS A LITTLE	1 489	66	80	108	129	178	206	160	153	106	72	90	78	64	193
BOTHERS VERY MUCH	1 303	46	72	71	137	155	164	175	134	84	62	74	32	47	197
BOTHERS SO MUCH WOULD LIKE TO MOVE	189	12	12	9	20	42	20	29	16	12	4	7	7	2	174
NOT REPORTED	86	3	3	10	18	7	12	9	6	6	2	5	-	4	169
NOT REPORTED	189	17	10	24	18	24	23	21	10	10	4	4	8	16	168
NO NEIGHBORHOOD CRIME	20 240	1 202	1 374	1 605	1 997	2 420	2 472	2 217	1 720	1 263	888	935	1 018	1 129	184
WITH NEIGHBORHOOD CRIME	5 323	279	320	429	561	740	652	607	478	318	251	261	262	166	184
DOES NOT BOTHER	808	65	73	63	88	128	69	87	52	37	32	43	40	29	169
BOTHERS A LITTLE	1 655	88	86	128	159	220	234	180	175	100	89	74	78	45	188
BOTHERS VERY MUCH	1 877	76	105	146	186	225	225	233	169	127	89	107	112	78	192
BOTHERS SO MUCH WOULD LIKE TO MOVE	920	46	56	88	119	153	114	102	76	52	38	33	29	14	173
NOT REPORTED	63	4	-	3	9	13	10	5	6	2	2	3	3	-	178
NOT REPORTED	252	15	9	22	28	25	39	22	19	17	6	16	20	14	187
NO TRASH, LITTER, OR JUNK	21 118	1 193	1 382	1 606	2 013	2 549	2 577	2 347	1 877	1 342	977	1 027	1 120	1 110	187
WITH TRASH, LITTER, OR JUNK	4 544	293	311	437	554	609	567	491	333	245	164	183	171	185	173
DOES NOT BOTHER	801	84	60	68	106	103	89	75	45	29	17	18	25	43	155
BOTHERS A LITTLE	1 633	104	99	154	195	242	198	167	130	88	69	57	64	65	173
BOTHERS VERY MUCH	1 620	87	97	151	197	190	209	196	120	90	62	88	67	66	181
BOTHERS SO MUCH WOULD LIKE TO MOVE	450	15	33	40	52	68	65	52	37	35	16	17	11	10	190
NOT REPORTED	40	2	2	4	5	6	6	2	2	3	-	2	4	2	171
NOT REPORTED	154	10	10	13	20	27	19	9	7	12	4	2	9	13	166

[1]EXCLUDES 1-FAMILY HOMES ON 10 ACRES OR MORE.

TABLE A-12. GROSS RENT OF RENTER-OCCUPIED HOUSING UNITS BY SELECTED NEIGHBORHOOD CHARACTERISTICS: 1977--CONTINUED

(NUMBERS IN THOUSANDS. DATA BASED ON SAMPLE, SEE TEXT. FOR MINIMUM BASE FOR DERIVED FIGURES (PERCENT, MEDIAN, ETC.) AND MEANING OF SYMBOLS, SEE TEXT)

UNITED STATES TOTAL	TOTAL	LESS THAN $70	$70 TO $99	$100 TO $124	$125 TO $149	$150 TO $174	$175 TO $199	$200 TO $224	$225 TO $249	$250 TO $274	$275 TO $299	$300 TO $349	$350 OR MORE	NO CASH RENT	MEDIAN (DOLLARS)
SPECIFIED RENTER OCCUPIED[1]--CON.															
NEIGHBORHOOD CONDITIONS--CON.															
NO BOARDED UP OR ABANDONED STRUCTURES	23 247	1 317	1 475	1 783	2 235	2 806	2 847	2 617	2 058	1 491	1 084	1 124	1 230	1 180	187
WITH BOARDED UP OR ABANDONED STRUCTURES	2 436	171	224	255	338	361	301	214	156	97	57	82	64	117	161
DOES NOT BOTHER	1 097	106	131	109	140	174	118	74	60	35	23	35	24	67	154
BOTHERS A LITTLE	628	43	44	63	85	77	84	69	48	30	15	27	20	22	171
BOTHERS VERY MUCH	479	13	33	45	80	76	60	59	34	19	13	12	15	20	168
BOTHERS SO MUCH WOULD LIKE TO MOVE	188	6	11	36	25	29	32	9	12	9	5	5	4	5	161
NOT REPORTED	45	3	5	2	8	3	7	2	2	5	-	3	2	3	175
NOT REPORTED	132	9	4	18	13	18	14	17	4	10	3	5	6	11	172
NEIGHBORHOOD CONDITIONS AND WISH TO MOVE[2]															
NO BOTHERSOME NEIGHBORHOOD CONDITIONS	5 694	359	379	451	511	576	687	614	501	383	262	298	353	320	189
WITH BOTHERSOME NEIGHBORHOOD CONDITIONS	20 038	1 129	1 323	1 593	2 067	2 599	2 466	2 225	1 712	1 210	882	911	943	979	183
HOUSEHOLD WOULD NOT LIKE TO MOVE	17 863	1 027	1 191	1 426	1 810	2 268	2 175	2 004	1 525	1 075	765	809	858	930	183
HOUSEHOLD WOULD LIKE TO MOVE	2 115	98	129	161	250	327	286	211	182	128	117	101	82	44	181
NOT REPORTED	60	4	2	6	8	4	5	9	6	7	-	-	3	5	190
NOT REPORTED	83	8	2	12	8	10	9	9	4	5	1	2	4	9	167
NEIGHBORHOOD SERVICES															
SATISFACTORY PUBLIC TRANSPORTATION	17 296	1 094	1 255	1 498	1 828	2 215	2 166	1 910	1 414	1 034	674	737	780	691	180
UNSATISFACTORY PUBLIC TRANSPORTATION	5 989	344	382	468	589	712	682	614	501	330	275	294	277	522	183
DOES NOT BOTHER	3 413	196	237	292	355	440	369	348	256	155	132	146	101	387	174
BOTHERS A LITTLE	1 283	85	65	83	120	132	155	136	115	77	72	82	78	83	193
BOTHERS VERY MUCH	991	41	55	70	82	106	128	103	98	74	61	53	81	38	198
BOTHERS SO MUCH WOULD LIKE TO MOVE	183	18	14	14	21	22	15	21	22	14	4	8	6	4	175
NOT REPORTED	119	4	11	9	10	12	14	5	10	11	6	5	11	11	189
DON'T KNOW	2 427	52	62	72	156	244	305	314	297	227	195	174	240	88	221
NOT REPORTED	103	7	5	18	12	14	9	9	5	7	1	6	2	8	161
SATISFACTORY SCHOOLS	18 673	1 051	1 271	1 587	1 972	2 311	2 292	2 035	1 530	1 129	751	833	879	1 034	182
UNSATISFACTORY SCHOOLS	974	52	62	72	75	118	105	105	76	59	59	68	66	57	193
DOES NOT BOTHER	185	21	19	20	11	26	24	11	5	7	10	10	9	13	164
BOTHERS A LITTLE	164	11	18	15	13	17	14	20	4	10	14	15	6	8	183
BOTHERS VERY MUCH	378	15	12	19	29	47	37	41	41	28	17	29	31	31	208
BOTHERS SO MUCH WOULD LIKE TO MOVE	202	1	8	15	21	26	25	26	23	12	19	12	12	2	203
NOT REPORTED	46	5	6	3	2	2	5	7	3	2	-	1	8	2	200
DON'T KNOW	6 050	387	366	379	527	739	752	695	603	404	331	305	352	209	192
NOT REPORTED	118	7	4	18	12	17	14	12	8	7	3	5	4	9	171
SATISFACTORY SHOPPING	22 813	1 226	1 473	1 771	2 246	2 765	2 847	2 570	2 049	1 440	1 049	1 101	1 203	1 076	187
UNSATISFACTORY SHOPPING	2 759	248	218	254	319	388	294	251	158	141	91	99	90	211	165
DOES NOT BOTHER	907	99	84	75	93	129	71	85	27	37	32	39	33	103	159
BOTHERS A LITTLE	923	58	72	87	99	135	97	91	62	66	24	32	30	68	170
BOTHERS VERY MUCH	714	74	53	73	89	82	102	55	56	31	25	20	22	31	166
BOTHERS SO MUCH WOULD LIKE TO MOVE	157	11	7	13	31	29	16	15	11	7	7	6	3	1	164
NOT REPORTED	59	6	2	6	7	9	8	5	2	-	2	2	2	8	165
DON'T KNOW	115	14	7	14	9	19	9	11	3	5	2	6	3	12	159
NOT REPORTED	128	9	6	17	12	17	13	15	7	12	2	5	4	9	172
SATISFACTORY POLICE PROTECTION	21 157	1 242	1 413	1 665	2 090	2 603	2 614	2 346	1 787	1 345	947	975	1 053	1 076	184
UNSATISFACTORY POLICE PROTECTION	2 247	139	178	207	277	295	248	221	178	103	98	89	70	144	170
DOES NOT BOTHER	310	33	27	34	36	37	32	23	8	8	6	2	5	57	146
BOTHERS A LITTLE	578	41	43	54	81	68	64	49	46	29	33	12	23	35	168
BOTHERS VERY MUCH	1 001	47	80	86	124	132	109	104	92	48	42	59	31	46	177
BOTHERS SO MUCH WOULD LIKE TO MOVE	307	15	27	33	30	45	28	45	26	18	15	10	11	4	177
NOT REPORTED	50	2	-	-	6	13	15	-	5	-	2	6	-	2	180
DON'T KNOW	2 297	107	106	167	206	275	291	267	247	142	98	142	170	78	195
NOT REPORTED	114	8	6	17	13	12	10	12	5	9	1	5	6	11	167
SATISFACTORY OUTDOOR RECREATION FACILITIES	18 193	962	1 119	1 389	1 737	2 190	2 230	2 110	1 650	1 212	874	932	998	789	189
UNSATISFACTORY OUTDOOR RECREATION FACILITIES	5 492	344	434	479	631	740	680	548	378	258	200	197	204	398	171
DOES NOT BOTHER	2 482	221	275	259	280	299	260	206	128	88	71	51	67	258	156
BOTHERS A LITTLE	1 492	62	87	100	175	222	184	173	119	90	55	78	71	75	183
BOTHERS VERY MUCH	1 112	43	46	87	133	170	145	129	97	66	56	43	43	57	183
BOTHERS SO MUCH WOULD LIKE TO MOVE	264	10	21	22	15	41	47	31	19	13	13	16	15	2	187
NOT REPORTED	142	9	5	11	29	8	24	9	16	2	5	10	8	6	180
DON'T KNOW	1 995	179	148	165	202	241	235	176	180	120	67	77	95	110	176
NOT REPORTED	136	12	2	22	16	15	18	14	9	8	2	5	2	12	168
SATISFACTORY HOSPITALS OR HEALTH CLINICS	21 409	1 256	1 406	1 698	2 126	2 635	2 610	2 341	1 885	1 358	958	1 009	1 099	1 028	185
UNSATISFACTORY HOSPITALS OR HEALTH CLINICS	3 094	178	245	268	353	407	388	336	206	144	127	110	104	228	173
DOES NOT BOTHER	1 237	83	111	109	148	160	131	125	62	54	47	50	38	119	166
BOTHERS A LITTLE	742	39	60	49	67	107	106	93	42	33	38	27	32	50	181
BOTHERS VERY MUCH	883	50	50	91	103	110	124	95	81	42	34	23	28	51	177
BOTHERS SO MUCH WOULD LIKE TO MOVE	144	4	14	11	15	24	15	18	17	9	5	6	2	3	177
NOT REPORTED	88	2	10	6	19	7	12	5	4	6	3	4	5	5	164
DON'T KNOW	1 216	56	50	75	99	135	152	160	121	87	58	89	93	43	203
NOT REPORTED	95	7	2	15	9	9	12	9	5	10	1	3	4	9	179
NEIGHBORHOOD SERVICES AND WISH TO MOVE[3]															
WITH SATISFACTORY NEIGHBORHOOD SERVICES	13 695	771	845	1 051	1 292	1 627	1 730	1 577	1 297	943	620	668	768	506	189
WITH UNSATISFACTORY NEIGHBORHOOD SERVICES	12 044	719	856	991	1 286	1 550	1 425	1 262	916	651	523	540	530	795	179
HOUSEHOLD WOULD NOT LIKE TO MOVE	10 880	670	782	902	1 159	1 391	1 271	1 127	810	586	471	482	465	762	178
HOUSEHOLD WOULD LIKE TO MOVE	909	37	60	72	92	134	111	116	87	50	46	44	42	17	186
NOT REPORTED	255	11	14	18	35	25	43	19	19	14	5	14	23	16	185
NOT REPORTED	76	7	2	13	8	8	7	8	4	5	1	3	2	8	164

[1]EXCLUDES 1-FAMILY HOMES ON 10 ACRES OR MORE.
[2]WISH TO MOVE ONLY RELATES TO RESPONDENT'S OPINION OF SPECIFIC NEIGHBORHOOD CONDITIONS.
[3]WISH TO MOVE ONLY RELATES TO RESPONDENT'S OPINION OF SPECIFIC NEIGHBORHOOD SERVICES.

TABLE A-12. GROSS RENT OF RENTER-OCCUPIED HOUSING UNITS BY SELECTED NEIGHBORHOOD CHARACTERISTICS: 1977--CONTINUED

(NUMBERS IN THOUSANDS. DATA BASED ON SAMPLE, SEE TEXT. FOR MINIMUM BASE FOR DERIVED FIGURES (PERCENT, MEDIAN, ETC.) AND MEANING OF SYMBOLS, SEE TEXT)

UNITED STATES TOTAL	TOTAL	LESS THAN $70	$70 TO $99	$100 TO $124	$125 TO $149	$150 TO $174	$175 TO $199	$200 TO $224	$225 TO $249	$250 TO $274	$275 TO $299	$300 TO $349	$350 OR MORE	NO CASH RENT	MEDIAN (DOLLARS)
SPECIFIED RENTER OCCUPIED[1]--CON.															
OVERALL OPINION OF NEIGHBORHOOD															
EXCELLENT	5 777	279	337	317	440	612	625	618	537	420	319	348	524	402	203
GOOD	12 609	671	765	942	1 222	1 508	1 624	1 463	1 153	819	578	632	577	656	188
FAIR	5 991	440	474	645	718	853	741	640	443	305	195	183	166	188	168
POOR	1 270	90	121	129	185	191	160	111	70	46	47	43	29	47	161
NOT REPORTED	168	17	7	22	20	20	13	16	14	9	6	6	4	14	162
HOUSEHOLD WOULD LIKE TO MOVE	2 115	98	129	161	250	327	286	211	182	128	117	101	82	44	181
EXCELLENT	66	4	3	-	2	14	8	6	2	7	7	5	5	3	198
GOOD	444	11	19	16	40	58	64	45	62	31	34	32	23	8	205
FAIR	977	45	55	75	122	156	132	104	78	55	49	45	39	22	179
POOR	624	36	52	67	85	97	82	56	40	35	27	20	15	11	166
NOT REPORTED	3	-	-	2	-	2	-	-	-	-	-	-	-	-	...
HOUSEHOLD WOULD NOT LIKE TO MOVE	23 557	1 386	1 570	1 877	2 320	2 844	2 862	2 618	2 026	1 458	1 026	1 108	1 211	1 250	185
EXCELLENT	5 692	272	334	317	437	596	617	611	533	408	312	343	517	397	203
GOOD	12 128	658	745	920	1 182	1 447	1 553	1 412	1 088	785	543	601	551	645	187
FAIR	4 998	395	417	568	588	697	609	532	365	249	146	138	128	165	165
POOR	644	53	69	62	99	95	77	55	31	11	20	22	14	36	156
NOT REPORTED	95	9	5	10	16	11	6	8	10	5	5	4	1	6	161
NOT REPORTED	143	12	4	18	16	14	15	18	9	13	1	2	7	15	176

[1]EXCLUDES 1-FAMILY HOMES ON 10 ACRES OR MORE.

TABLE A-12. GROSS RENT OF RENTER-OCCUPIED HOUSING UNITS BY SELECTED NEIGHBORHOOD CHARACTERISTICS: 1977--CONTINUED

(NUMBERS IN THOUSANDS. DATA BASED ON SAMPLE, SEE TEXT. FOR MINIMUM BASE FOR DERIVED FIGURES (PERCENT, MEDIAN, ETC.) AND MEANING OF SYMBOLS, SEE TEXT)

UNITED STATES INSIDE STANDARD METROPOLITAN STATISTICAL AREAS	TOTAL	LESS THAN $70	$70 TO $99	$100 TO $124	$125 TO $149	$150 TO $174	$175 TO $199	$200 TO $224	$225 TO $249	$250 TO $274	$275 TO $299	$300 TO $349	$350 OR MORE	NO CASH RENT	MEDIAN (DOLLARS)
SPECIFIED RENTER OCCUPIED[1]	19 893	946	1 046	1 396	1 825	2 457	2 573	2 363	1 971	1 420	1 020	1 063	1 179	635	193
NEIGHBORHOOD CONDITIONS															
NO STREET OR HIGHWAY NOISE	12 421	620	677	841	1 133	1 422	1 561	1 549	1 235	901	634	683	732	433	195
WITH STREET OR HIGHWAY NOISE	7 379	318	368	546	682	1 020	1 000	800	731	511	385	376	443	197	191
DOES NOT BOTHER	3 137	158	181	264	287	419	426	344	290	189	159	160	170	90	187
BOTHERS A LITTLE	2 987	114	123	190	273	406	419	320	327	238	155	155	193	74	195
BOTHERS VERY MUCH	775	28	39	66	63	125	106	89	67	45	38	39	46	24	187
BOTHERS SO MUCH WOULD LIKE TO MOVE	466	19	23	27	56	68	49	45	45	38	32	23	31	9	192
NOT REPORTED	13	-	2	-	3	2	-	2	2	-	2	-	2	-	...
NOT REPORTED	94	8	-	9	10	15	11	14	5	7	1	3	5	6	180
NO AIRPLANE TRAFFIC NOISE	16 060	765	878	1 152	1 515	1 972	2 054	1 900	1 579	1 120	820	857	936	511	192
WITH AIRPLANE TRAFFIC NOISE	3 738	171	166	235	298	467	510	451	388	293	197	204	240	117	197
DOES NOT BOTHER	1 883	124	98	136	145	245	249	208	169	142	103	92	105	66	190
BOTHERS A LITTLE	1 244	32	42	70	92	146	167	166	149	102	66	82	94	36	208
BOTHERS VERY MUCH	439	13	17	20	40	54	68	62	55	31	18	20	32	11	201
BOTHERS SO MUCH WOULD LIKE TO MOVE	124	2	7	5	13	19	19	8	15	6	11	6	9	4	193
NOT REPORTED	48	2	2	5	7	3	7	7	1	11	-	3	-	2	194
NOT REPORTED	96	10	2	9	12	18	9	12	3	7	2	2	4	6	166
NO HEAVY TRAFFIC	12 881	588	638	865	1 161	1 476	1 651	1 583	1 290	969	678	730	626	427	197
WITH HEAVY TRAFFIC	6 915	349	405	521	652	964	910	770	678	445	341	332	345	202	187
DOES NOT BOTHER	3 434	233	238	307	371	481	454	337	298	192	130	136	144	114	177
BOTHERS A LITTLE	2 211	74	104	147	182	307	299	277	249	136	135	115	133	54	196
BOTHERS VERY MUCH	844	28	44	48	44	121	114	116	88	72	48	56	43	23	203
BOTHERS SO MUCH WOULD LIKE TO MOVE	391	14	19	20	45	52	39	40	39	37	27	26	25	9	201
NOT REPORTED	35	-	2	-	10	3	3	2	5	8	2	-	-	1	...
NOT REPORTED	97	10	2	10	11	17	12	10	3	5	1	1	8	6	166
NO STREETS IN NEED OF REPAIR	16 834	814	898	1 164	1 514	2 018	2 136	2 018	1 704	1 216	883	923	1 022	523	195
WITH STREETS IN NEED OF REPAIR	2 932	121	136	222	299	422	423	330	260	197	132	138	148	103	187
DOES NOT BOTHER	707	55	37	74	79	88	110	69	53	44	17	24	28	29	176
BOTHERS A LITTLE	1 109	32	50	78	104	166	157	139	93	75	51	62	58	44	191
BOTHERS VERY MUCH	917	29	38	59	96	134	129	106	99	64	50	39	54	22	192
BOTHERS SO MUCH WOULD LIKE TO MOVE	177	4	10	8	19	30	25	16	16	14	13	10	8	4	190
NOT REPORTED	22	2	1	2	2	5	2	-	-	-	2	3	-	3	...
NOT REPORTED	127	12	11	10	11	18	13	14	7	7	4	2	10	9	170
NO ROADS IMPASSABLE	17 623	853	930	1 223	1 604	2 172	2 248	2 091	1 761	1 278	883	954	1 068	559	194
WITH ROADS IMPASSABLE	2 104	82	111	160	204	261	308	253	193	127	129	107	101	71	191
DOES NOT BOTHER	580	31	40	55	68	70	83	58	53	19	29	33	20	22	179
BOTHERS A LITTLE	702	28	32	56	65	93	102	86	58	50	47	22	38	25	190
BOTHERS VERY MUCH	651	16	30	37	62	67	94	90	68	44	38	46	39	18	202
BOTHERS SO MUCH WOULD LIKE TO MOVE	162	6	7	12	9	29	27	17	14	11	15	5	5	5	189
NOT REPORTED	10	-	2	-	-	2	2	2	-	3	-	-	-	1	...
NOT REPORTED	166	11	5	14	16	24	17	19	17	15	9	2	10	6	188
NO OCCUPIED HOUSING IN RUNDOWN CONDITION	17 346	804	877	1 166	1 504	2 081	2 233	2 066	1 790	1 298	916	966	1 083	562	196
WITH OCCUPIED HOUSING IN RUNDOWN CONDITION	2 398	129	157	216	303	354	320	284	176	110	100	89	91	68	175
DOES NOT BOTHER	684	50	61	71	69	105	92	61	39	32	33	25	24	22	168
BOTHERS A LITTLE	763	44	35	57	95	107	102	115	62	33	33	30	28	21	183
BOTHERS VERY MUCH	601	22	32	49	87	84	88	73	46	31	24	26	23	18	180
BOTHERS SO MUCH WOULD LIKE TO MOVE	310	9	28	37	48	53	33	33	22	15	9	7	12	5	164
NOT REPORTED	39	3	-	3	4	6	5	2	7	-	-	2	5	3	...
NOT REPORTED	150	13	11	14	18	21	19	14	5	12	4	8	5	5	168
NO COMMERCIAL OR NONRESIDENTIAL ACTIVITIES	13 245	634	655	883	1 157	1 537	1 700	1 573	1 339	957	707	763	881	458	197
WITH COMMERCIAL OR NONRESIDENTIAL ACTIVITIES	6 531	297	367	503	653	897	857	780	628	454	309	299	295	172	187
DOES NOT BOTHER	5 572	263	344	439	555	772	723	669	519	377	268	259	243	141	186
BOTHERS A LITTLE	532	13	18	33	50	80	76	65	62	44	19	26	29	16	195
BOTHERS VERY MUCH	232	10	10	25	21	24	36	28	25	17	11	10	11	5	191
BOTHERS SO MUCH WOULD LIKE TO MOVE	111	3	10	3	18	16	15	6	14	6	3	5	6	5	179
NOT REPORTED	84	9	5	3	9	5	7	11	6	10	7	-	6	5	204
NOT REPORTED	118	15	3	10	15	23	16	10	5	8	4	-	3	5	164
NO ODORS, SMOKE, OR GAS	17 921	843	936	1 249	1 608	2 167	2 323	2 144	1 817	1 292	936	983	1 051	572	194
WITH ODORS, SMOKE, OR GAS	1 859	95	108	134	205	270	233	205	153	115	81	79	124	58	184
DOES NOT BOTHER	324	28	29	25	21	43	43	27	25	16	17	6	20	24	177
BOTHERS A LITTLE	747	23	35	43	85	101	91	100	67	57	35	36	60	14	196
BOTHERS VERY MUCH	553	29	32	42	71	92	57	61	44	38	18	20	36	14	177
BOTHERS SO MUCH WOULD LIKE TO MOVE	198	14	12	22	23	27	38	15	12	3	11	11	8	3	175
NOT REPORTED	37	2	1	2	5	8	3	2	5	2	-	7	-	2	...
NOT REPORTED	113	8	2	14	12	20	17	14	2	13	3	-	5	5	173
ADEQUATE STREET LIGHTS	16 213	787	864	1 157	1 486	1 970	2 121	1 912	1 590	1 174	848	852	958	495	193
INADEQUATE STREET LIGHTS	3 524	145	177	220	325	465	433	430	374	236	168	209	214	129	195
DOES NOT BOTHER	1 058	48	59	73	106	159	108	114	96	57	42	62	66	66	186
BOTHERS A LITTLE	1 153	45	52	68	92	136	167	131	134	92	63	71	70	34	200
BOTHERS VERY MUCH	1 069	38	52	64	91	126	131	150	123	72	57	67	72	26	203
BOTHERS SO MUCH WOULD LIKE TO MOVE	171	12	10	7	19	37	16	27	16	10	4	5	7	2	174
NOT REPORTED	74	2	3	8	17	6	11	9	5	5	2	5	-	1	177
NOT REPORTED	156	15	5	19	14	23	19	20	8	10	4	2	7	11	171
NO NEIGHBORHOOD CRIME	14 957	697	771	1 022	1 329	1 775	1 944	1 787	1 503	1 110	779	807	921	512	195
WITH NEIGHBORHOOD CRIME	4 725	236	268	356	473	661	597	554	451	293	235	245	241	114	188
DOES NOT BOTHER	705	55	64	53	71	112	65	77	48	33	31	40	39	19	172
BOTHERS A LITTLE	1 431	73	62	101	124	193	212	163	164	91	80	69	70	29	192
BOTHERS VERY MUCH	1 670	64	91	117	155	199	205	212	158	120	86	102	103	56	196
BOTHERS SO MUCH WOULD LIKE TO MOVE	862	42	50	84	114	145	108	97	74	47	37	31	26	9	173
NOT REPORTED	56	3	-	2	9	13	8	5	6	2	2	3	3	-	181
NOT REPORTED	212	13	7	18	23	21	31	21	17	17	6	12	18	8	190
NO TRASH, LITTER, OR JUNK	16 119	725	832	1 067	1 381	1 929	2 068	1 945	1 667	1 186	868	903	1 013	534	197
WITH TRASH, LITTER, OR JUNK	3 646	211	207	320	427	502	490	409	299	222	148	159	159	93	180
DOES NOT BOTHER	605	53	50	61	78	86	78	59	38	24	17	15	21	25	163
BOTHERS A LITTLE	1 266	76	58	103	150	189	164	138	112	74	65	51	60	25	181
BOTHERS VERY MUCH	1 347	70	74	116	151	160	184	166	113	86	52	78	63	33	186
BOTHERS SO MUCH WOULD LIKE TO MOVE	399	10	25	37	44	61	59	46	34	35	15	13	11	8	182
NOT REPORTED	29	2	-	2	3	5	6	-	2	3	-	2	3	2	...
NOT REPORTED	128	10	7	9	16	27	14	9	5	12	4	-	8	8	167

[1]EXCLUDES 1-FAMILY HOMES ON 10 ACRES OR MORE.

TABLE A-12. GROSS RENT OF RENTER-OCCUPIED HOUSING UNITS BY SELECTED NEIGHBORHOOD CHARACTERISTICS: 1977--CONTINUED

(NUMBERS IN THOUSANDS. DATA BASED ON SAMPLE, SEE TEXT. FOR MINIMUM BASE FOR DERIVED FIGURES (PERCENT, MEDIAN, ETC.) AND MEANING OF SYMBOLS, SEE TEXT)

UNITED STATES INSIDE STANDARD METROPOLITAN STATISTICAL AREAS	TOTAL	LESS THAN $70	$70 TO $99	$100 TO $124	$125 TO $149	$150 TO $174	$175 TO $199	$200 TO $224	$225 TO $249	$250 TO $274	$275 TO $299	$300 TO $349	$350 OR MORE	NO CASH RENT	MEDIAN (DOLLARS)
SPECIFIED RENTER OCCUPIED[1]--CON.															
NEIGHBORHOOD CONDITIONS--CON.															
NO BOARDED UP OR ABANDONED STRUCTURES	17 784	813	886	1 185	1 539	2 123	2 290	2 157	1 825	1 319	964	988	1 114	581	197
WITH BOARDED UP OR ABANDONED STRUCTURES	2 005	124	158	201	274	316	271	190	145	92	53	73	60	47	167
DOES NOT BOTHER	832	72	88	72	99	152	105	63	55	31	20	30	22	21	162
BOTHERS A LITTLE	543	36	31	54	76	71	71	62	44	29	14	23	18	13	173
BOTHERS VERY MUCH	414	10	25	39	65	65	58	54	32	18	13	12	15	8	174
BOTHERS SO MUCH WOULD LIKE TO MOVE	177	5	11	34	25	25	30	8	12	9	5	5	4	3	161
NOT REPORTED	40	2	3	2	8	2	7	2	2	5	-	3	2	2	181
NOT REPORTED	104	9	2	11	12	18	11	16	2	9	3	2	5	6	171
NEIGHBORHOOD CONDITIONS AND WISH TO MOVE[2]															
NO BOTHERSOME NEIGHBORHOOD CONDITIONS	4 140	200	215	255	327	412	523	484	428	328	228	260	320	159	203
WITH BOTHERSOME NEIGHBORHOOD CONDITIONS	15 686	738	830	1 132	1 489	2 036	2 042	1 871	1 541	1 087	791	803	856	471	191
HOUSEHOLD WOULD NOT LIKE TO MOVE	13 803	662	734	987	1 275	1 742	1 779	1 683	1 366	962	682	713	776	442	192
HOUSEHOLD WOULD LIKE TO MOVE	1 834	73	96	140	207	291	259	179	170	119	109	90	78	25	184
NOT REPORTED	49	4	-	5	7	3	4	6	6	6	-	-	2	4	196
NOT REPORTED	67	8	-	9	8	10	8	9	2	5	1	-	3	5	165
NEIGHBORHOOD SERVICES															
SATISFACTORY PUBLIC TRANSPORTATION	14 367	774	849	1 150	1 438	1 871	1 899	1 694	1 303	951	633	686	733	360	186
UNSATISFACTORY PUBLIC TRANSPORTATION	3 426	141	157	184	265	390	398	400	387	254	214	217	230	190	205
DOES NOT BOTHER	1 555	60	72	87	133	190	170	192	174	108	88	88	74	119	201
BOTHERS A LITTLE	879	37	36	40	62	85	110	104	99	65	64	71	67	39	211
BOTHERS VERY MUCH	768	28	34	45	49	90	94	82	86	59	54	49	71	25	209
BOTHERS SO MUCH WOULD LIKE TO MOVE	144	14	11	9	16	14	11	19	20	12	2	6	6	3	189
NOT REPORTED	81	2	3	3	6	10	13	2	9	9	6	3	11	4	216
DON'T KNOW	2 023	25	40	50	111	183	267	261	277	208	173	157	215	56	229
NOT REPORTED	77	7	-	12	11	13	8	8	3	7	1	2	2	3	163
SATISFACTORY SCHOOLS	13 894	636	718	1 038	1 335	1 725	1 815	1 658	1 347	991	664	711	779	480	192
UNSATISFACTORY SCHOOLS	727	31	43	41	54	93	87	77	60	51	50	59	61	20	201
DOES NOT BOTHER	127	11	10	16	9	20	22	8	3	7	6	9	5	2	171
BOTHERS A LITTLE	114	5	14	8	8	16	13	7	4	7	12	12	6	2	155
BOTHERS VERY MUCH	284	13	6	8	18	35	28	35	29	25	15	28	31	13	219
BOTHERS SO MUCH WOULD LIKE TO MOVE	161	-	8	6	17	20	21	20	20	10	17	10	11	-	209
NOT REPORTED	40	2	5	3	2	2	4	6	3	2	-	1	8	2	206
DON'T KNOW	5 179	274	284	305	423	623	657	616	560	373	303	291	336	132	197
NOT REPORTED	93	7	1	12	12	17	13	12	4	5	3	1	3	3	170
SATISFACTORY SHOPPING	17 696	763	901	1 195	1 576	2 142	2 324	2 145	1 825	1 289	941	979	1 098	519	196
UNSATISFACTORY SHOPPING	2 007	167	136	183	229	282	231	193	139	114	75	77	75	106	170
DOES NOT BOTHER	552	53	44	45	57	74	44	61	18	28	27	29	24	47	167
BOTHERS A LITTLE	700	41	46	61	70	112	81	72	55	55	19	28	26	35	176
BOTHERS VERY MUCH	583	61	40	59	68	68	68	44	53	27	23	15	19	16	169
BOTHERS SO MUCH WOULD LIKE TO MOVE	127	10	4	12	27	23	11	12	11	5	4	3	3	1	160
NOT REPORTED	46	2	2	5	6	5	7	3	2	-	2	2	2	7	171
DON'T KNOW	93	10	7	10	8	17	8	11	2	3	2	6	3	7	162
NOT REPORTED	97	7	2	9	12	17	10	13	5	12	2	2	3	4	176
SATISFACTORY POLICE PROTECTION	16 164	764	853	1 118	1 437	1 972	2 108	1 936	1 585	1 195	842	846	955	552	194
UNSATISFACTORY POLICE PROTECTION	1 732	101	120	146	214	241	206	184	161	85	86	82	62	45	178
DOES NOT BOTHER	179	21	11	20	24	22	29	17	4	8	6	2	4	12	159
BOTHERS A LITTLE	429	25	30	33	57	56	49	41	41	23	31	11	20	12	179
BOTHERS VERY MUCH	806	39	55	62	99	112	91	86	86	39	36	56	28	18	182
BOTHERS SO MUCH WOULD LIKE TO MOVE	274	13	24	31	29	38	24	40	26	15	13	9	10	2	176
NOT REPORTED	43	2	-	-	5	13	14	-	4	-	-	3	-	2	175
DON'T KNOW	1 912	73	70	123	162	233	249	233	223	132	91	134	156	35	203
NOT REPORTED	85	8	3	9	12	12	10	10	2	9	1	2	6	3	168
SATISFACTORY OUTDOOR RECREATION FACILITIES	14 105	607	679	928	1 181	1 670	1 800	1 752	1 478	1 087	787	816	913	407	199
UNSATISFACTORY OUTDOOR RECREATION FACILITIES	4 015	201	252	323	459	572	546	433	329	216	173	174	178	158	180
DOES NOT BOTHER	1 704	110	150	181	196	231	228	166	109	70	63	41	56	103	167
BOTHERS A LITTLE	1 145	46	54	67	120	179	148	131	109	78	47	70	65	30	190
BOTHERS VERY MUCH	829	29	27	51	102	125	109	105	78	55	52	40	37	19	191
BOTHERS SO MUCH WOULD LIKE TO MOVE	225	8	19	18	14	32	43	25	19	11	6	15	13	2	187
NOT REPORTED	111	7	2	6	27	5	18	7	13	2	5	8	8	4	184
DON'T KNOW	1 677	129	115	133	173	204	214	165	158	109	57	71	87	64	161
NOT REPORTED	97	10	-	12	12	12	13	12	6	8	2	2	2	6	175
SATISFACTORY HOSPITALS OR HEALTH CLINICS	16 674	813	886	1 182	1 512	2 045	2 143	1 943	1 682	1 208	852	885	998	526	193
UNSATISFACTORY HOSPITALS OR HEALTH CLINICS	2 086	89	121	151	219	294	260	259	173	122	118	95	91	75	166
DOES NOT BOTHER	883	43	68	73	105	114	105	104	53	47	45	46	33	47	178
BOTHERS A LITTLE	479	14	22	23	35	85	71	65	36	27	36	22	26	15	153
BOTHERS VERY MUCH	558	26	20	44	52	76	84	72	63	33	32	18	26	11	191
BOTHERS SO MUCH WOULD LIKE TO MOVE	109	3	10	7	11	16	13	14	16	9	3	4	2	-	187
NOT REPORTED	58	2	1	3	17	2	7	5	4	6	2	4	4	2	185
DON'T KNOW	1 064	38	38	55	85	110	142	152	114	80	49	82	88	31	208
NOT REPORTED	69	7	-	9	9	8	8	9	3	10	1	-	3	3	178
NEIGHBORHOOD SERVICES AND WISH TO MOVE[3]															
WITH SATISFACTORY NEIGHBORHOOD SERVICES	11 363	529	580	777	977	1 351	1 487	1 389	1 199	871	577	614	714	297	196
WITH UNSATISFACTORY NEIGHBORHOOD SERVICES	8 471	411	466	610	839	1 098	1 080	966	770	543	442	449	463	334	189
HOUSEHOLD WOULD NOT LIKE TO MOVE	7 517	375	409	548	731	972	948	855	672	488	399	400	402	317	189
HOUSEHOLD WOULD LIKE TO MOVE	751	30	51	54	76	107	92	96	81	42	37	37	38	7	189
NOT REPORTED	204	6	6	9	32	19	39	15	17	13	5	11	23	10	191
NOT REPORTED	59	7	-	9	8	8	6	8	2	5	1	-	2	3	162

[1]EXCLUDES 1-FAMILY HOMES ON 10 ACRES OR MORE.
[2]WISH TO MOVE ONLY RELATES TO RESPONDENT'S OPINION OF SPECIFIC NEIGHBORHOOD CONDITIONS.
[3]WISH TO MOVE ONLY RELATES TO RESPONDENT'S OPINION OF SPECIFIC NEIGHBORHOOD SERVICES.

TABLE A-12. GROSS RENT OF RENTER-OCCUPIED HOUSING UNITS BY SELECTED NEIGHBORHOOD CHARACTERISTICS: 1977--CONTINUED

(NUMBERS IN THOUSANDS. DATA BASED ON SAMPLE; SEE TEXT. FOR MINIMUM BASE FOR DERIVED FIGURES (PERCENT, MEDIAN, ETC.) AND MEANING OF SYMBOLS, SEE TEXT)

UNITED STATES INSIDE STANDARD METROPOLITAN STATISTICAL AREAS	TOTAL	LESS THAN $70	$70 TO $99	$100 TO $124	$125 TO $149	$150 TO $174	$175 TO $199	$200 TO $224	$225 TO $249	$250 TO $274	$275 TO $299	$300 TO $349	$350 OR MORE	NO CASH RENT	MEDIAN (DOLLARS)
SPECIFIED RENTER OCCUPIED[1]--CON.															
OVERALL OPINION OF NEIGHBORHOOD															
EXCELLENT	4 237	159	219	159	252	425	475	491	457	354	279	304	468	195	216
GOOD	9 602	401	416	623	826	1 131	1 312	1 210	1 024	738	514	559	529	320	198
FAIR	4 828	299	316	487	573	704	633	555	412	277	179	157	152	83	174
POOR	1 092	74	91	109	156	178	140	94	67	41	43	40	27	31	164
NOT REPORTED	134	13	3	18	17	20	12	12	12	9	6	2	3	6	165
HOUSEHOLD WOULD LIKE TO MOVE	1 834	73	96	140	207	291	259	179	170	119	109	90	78	25	184
EXCELLENT	53	1	3	-	2	11	6	5	2	7	7	3	5	1	212
GOOD	380	6	12	13	29	53	55	35	57	30	31	32	23	5	214
FAIR	843	34	41	65	105	135	126	86	74	51	46	35	35	10	182
POOR	555	32	40	60	72	90	72	53	37	31	25	20	15	8	169
NOT REPORTED	3	-	-	2	-	2	-	-	-	-	-	-	-	-	...
HOUSEHOLD WOULD NOT LIKE TO MOVE	17 943	862	950	1 242	1 602	2 154	2 302	2 167	1 794	1 289	910	973	1 097	601	194
EXCELLENT	4 170	156	216	159	250	412	469	486	453	342	271	301	462	192	216
GOOD	9 191	394	404	605	797	1 075	1 252	1 169	964	705	483	527	504	312	197
FAIR	3 969	264	274	421	460	569	508	465	337	227	133	122	117	72	172
POOR	536	42	52	49	83	88	69	41	30	10	18	20	12	22	158
NOT REPORTED	76	5	3	8	12	10	6	5	10	5	5	2	1	3	168
NOT REPORTED	116	12	-	14	15	13	12	17	7	12	1	-	5	4	174

[1]EXCLUDES 1-FAMILY HOMES ON 10 ACRES OR MORE.

TABLE A-12. GROSS RENT OF RENTER-OCCUPIED HOUSING UNITS BY SELECTED NEIGHBORHOOD CHARACTERISTICS: 1977--CONTINUED

(NUMBERS IN THOUSANDS. DATA BASED ON SAMPLE, SEE TEXT. FOR MINIMUM BASE FOR DERIVED FIGURES (PERCENT, MEDIAN, ETC.) AND MEANING OF SYMBOLS, SEE TEXT)

UNITED STATES INSIDE STANDARD METROPOLITAN STATISTICAL AREAS IN CENTRAL CITIES	TOTAL	LESS THAN $70	$70 TO $99	$100 TO $124	$125 TO $149	$150 TO $174	$175 TO $199	$200 TO $224	$225 TO $249	$250 TO $274	$275 TO $299	$300 TO $349	$350 OR MORE	NO CASH RENT	MEDIAN (DOLLARS)
SPECIFIED RENTER OCCUPIED[1]	11 805	720	742	1 056	1 312	1 643	1 585	1 326	985	679	461	494	515	287	179
NEIGHBORHOOD CONDITIONS															
NO STREET OR HIGHWAY NOISE	7 190	458	483	622	772	929	956	877	611	418	272	307	287	197	181
WITH STREET OR HIGHWAY NOISE	4 557	254	259	426	532	706	624	441	371	259	189	185	225	88	177
DOES NOT BOTHER	1 904	129	130	197	218	269	273	184	148	106	72	74	71	34	173
BOTHERS A LITTLE	1 835	89	83	149	210	302	243	175	165	108	84	80	110	38	182
BOTHERS VERY MUCH	508	21	27	57	56	80	75	54	36	21	18	20	29	13	177
BOTHERS SO MUCH WOULD LIKE TO MOVE	304	15	19	24	44	53	33	28	20	23	15	12	15	3	172
NOT REPORTED	7	-	-	-	3	2	-	-	2	-	-	-	-	-	...
NOT REPORTED	58	8	-	8	8	8	5	8	3	2	-	2	3	2	160
NO AIRPLANE TRAFFIC NOISE	9 594	570	621	868	1 087	1 333	1 277	1 086	813	554	381	384	395	225	179
WITH AIRPLANE TRAFFIC NOISE	2 148	140	119	180	215	295	305	233	170	123	80	109	118	61	182
DOES NOT BOTHER	1 090	105	73	100	106	151	150	105	68	58	33	52	58	31	173
BOTHERS A LITTLE	724	24	30	60	62	96	101	92	71	49	33	45	43	19	194
BOTHERS VERY MUCH	246	8	12	13	28	32	44	32	24	11	10	8	16	7	189
BOTHERS SO MUCH WOULD LIKE TO MOVE	61	2	3	3	12	13	6	2	7	3	5	2	2	2	167
NOT REPORTED	27	2	2	3	7	3	3	2	-	2	-	2	-	2	...
NOT REPORTED	63	10	2	8	10	15	3	7	3	2	-	-	2	2	151
NO HEAVY TRAFFIC	7 314	432	443	631	816	937	983	870	624	450	289	332	323	183	182
WITH HEAVY TRAFFIC	4 435	279	297	417	487	693	597	453	360	228	172	161	190	102	174
DOES NOT BOTHER	2 246	186	179	245	269	340	307	205	144	97	71	69	82	51	165
BOTHERS A LITTLE	1 387	58	76	110	140	224	184	157	134	62	69	56	82	34	184
BOTHERS VERY MUCH	538	24	25	42	33	91	76	66	58	44	23	29	16	12	190
BOTHERS SO MUCH WOULD LIKE TO MOVE	243	10	16	20	35	36	27	25	22	22	8	8	10	5	177
NOT REPORTED	21	-	2	-	8	2	3	-	2	3	2	-	-	-	...
NOT REPORTED	56	10	2	8	10	14	5	3	2	-	-	-	2	2	143
NO STREETS IN NEED OF REPAIR	9 930	627	658	878	1 094	1 347	1 310	1 131	838	569	387	415	436	239	179
WITH STREETS IN NEED OF REPAIR	1 806	82	82	170	209	283	268	189	144	108	70	77	77	46	180
DOES NOT BOTHER	446	36	19	50	60	70	73	45	22	26	10	11	16	9	168
BOTHERS A LITTLE	667	23	36	64	68	97	92	76	69	38	18	38	29	20	184
BOTHERS VERY MUCH	561	17	20	48	64	92	80	60	45	36	33	25	28	13	185
BOTHERS SO MUCH WOULD LIKE TO MOVE	116	4	7	7	15	19	22	8	9	8	8	3	3	3	181
NOT REPORTED	15	2	-	2	2	5	2	-	-	-	2	-	-	2	...
NOT REPORTED	70	12	2	8	8	13	7	6	3	2	3	2	2	2	158
NO ROADS IMPASSABLE	10 454	648	673	918	1 146	1 458	1 368	1 173	886	615	403	439	468	259	179
WITH ROADS IMPASSABLE	1 266	60	65	128	151	171	212	143	93	58	58	55	44	26	180
DOES NOT BOTHER	331	25	17	41	45	46	61	30	22	8	13	15	3	5	168
BOTHERS A LITTLE	410	18	22	45	49	59	63	41	34	25	18	11	15	8	178
BOTHERS VERY MUCH	407	13	20	32	50	43	66	61	27	19	15	27	22	10	169
BOTHERS SO MUCH WOULD LIKE TO MOVE	112	4	5	10	7	20	21	8	10	7	12	2	3	3	185
NOT REPORTED	5	-	2	-	-	2	-	2	-	-	-	-	-	-	...
NOT REPORTED	85	11	3	10	15	15	5	10	6	5	-	-	3	2	154
NO OCCUPIED HOUSING IN RUNDOWN CONDITION	9 967	608	615	853	1 054	1 350	1 343	1 123	883	607	398	433	459	242	182
WITH OCCUPIED HOUSING IN RUNDOWN CONDITION	1 739	99	120	190	245	277	232	194	100	67	62	58	53	43	167
DOES NOT BOTHER	478	35	47	55	55	79	68	42	23	15	20	13	13	13	162
BOTHERS A LITTLE	548	40	26	48	77	85	69	75	37	25	18	18	16	14	172
BOTHERS VERY MUCH	455	17	25	48	69	66	68	57	25	20	17	22	10	12	173
BOTHERS SO MUCH WOULD LIKE TO MOVE	233	8	22	36	40	42	24	19	12	7	7	3	10	3	155
NOT REPORTED	26	-	-	3	4	5	3	2	2	-	-	2	3	2	...
NOT REPORTED	99	13	7	13	13	17	10	8	3	5	2	3	3	2	153
NO COMMERCIAL OR NONRESIDENTIAL ACTIVITIES	7 534	459	453	652	803	979	1 027	863	651	447	308	335	359	196	183
WITH COMMERCIAL OR NONRESIDENTIAL ACTIVITIES	4 190	246	285	395	495	649	549	458	331	228	150	159	154	89	173
DOES NOT BOTHER	3 574	220	248	337	417	548	461	404	272	189	129	137	133	79	173
BOTHERS A LITTLE	326	12	13	30	37	64	50	31	30	23	8	13	10	5	177
BOTHERS VERY MUCH	154	8	8	21	20	19	22	11	13	8	8	7	7	2	174
BOTHERS SO MUCH WOULD LIKE TO MOVE	78	3	10	3	13	13	12	3	12	2	-	2	3	2	165
NOT REPORTED	58	3	5	3	8	5	5	8	5	7	5	-	2	2	190
NOT REPORTED	80	15	3	8	14	15	8	5	3	3	3	-	2	2	149
NO ODORS, SMOKE, OR GAS	10 546	631	658	937	1 144	1 443	1 447	1 209	903	618	409	443	445	259	180
WITH ODORS, SMOKE, OR GAS	1 185	81	82	108	158	184	129	111	81	57	50	50	68	26	170
DOES NOT BOTHER	203	22	22	23	10	28	28	11	7	8	13	5	13	12	165
BOTHERS A LITTLE	461	20	26	32	64	70	44	52	41	28	20	23	31	8	182
BOTHERS VERY MUCH	366	25	23	32	59	69	28	43	23	18	11	8	22	5	164
BOTHERS SO MUCH WOULD LIKE TO MOVE	135	14	10	20	20	15	25	3	7	3	5	10	2	2	155
NOT REPORTED	20	-	-	-	5	2	3	2	3	-	-	5	-	-	...
NOT REPORTED	74	8	2	11	10	17	10	6	2	3	2	-	2	2	157
ADEQUATE STREET LIGHTS	9 934	607	629	864	1 068	1 359	1 349	1 117	829	567	398	419	441	246	180
INADEQUATE STREET LIGHTS	1 787	99	111	156	214	271	229	199	153	109	63	75	71	38	178
DOES NOT BOTHER	407	25	32	38	48	80	44	43	25	21	10	13	14	13	166
BOTHERS A LITTLE	614	34	35	54	66	70	90	65	66	44	25	25	33	8	187
BOTHERS VERY MUCH	590	29	35	51	67	85	74	68	47	36	25	36	21	13	182
BOTHERS SO MUCH WOULD LIKE TO MOVE	122	9	7	5	18	30	13	19	10	5	2	-	3	2	157
NOT REPORTED	53	2	2	8	15	5	7	5	5	3	2	-	-	-	149
NOT REPORTED	84	15	2	16	10	14	6	10	3	2	-	-	4	3	144
NO NEIGHBORHOOD CRIME	8 396	513	523	724	908	1 126	1 141	971	719	495	324	357	377	218	161
WITH NEIGHBORHOOD CRIME	3 286	194	214	317	387	504	427	349	259	177	135	128	130	64	174
DOES NOT BOTHER	498	45	46	43	59	89	47	53	27	15	16	22	24	12	163
BOTHERS A LITTLE	956	63	55	88	94	141	147	91	88	51	48	40	35	15	180
BOTHERS VERY MUCH	1 143	50	77	102	126	149	148	137	93	76	48	52	51	34	183
BOTHERS SO MUCH WOULD LIKE TO MOVE	649	34	36	82	99	114	82	65	47	33	22	13	19	3	165
NOT REPORTED	40	2	-	2	9	10	3	3	5	2	2	2	2	-	169
NOT REPORTED	123	13	5	15	17	14	17	7	7	6	2	8	8	5	166
NO TRASH, LITTER, OR JUNK	9 114	536	596	771	949	1 232	1 232	1 061	799	537	374	384	414	229	182
WITH TRASH, LITTER, OR JUNK	2 607	176	141	276	355	388	343	262	182	138	86	110	96	55	170
DOES NOT BOTHER	410	40	31	55	57	66	49	41	20	11	8	8	10	13	156
BOTHERS A LITTLE	891	69	42	82	120	150	118	85	69	42	33	36	33	12	170
BOTHERS VERY MUCH	975	59	48	100	137	119	125	105	71	56	35	55	42	22	177
BOTHERS SO MUCH WOULD LIKE TO MOVE	313	7	19	37	37	50	47	30	22	26	10	9	10	6	176
NOT REPORTED	18	2	-	2	3	3	4	-	-	-	-	2	2	2	...
NOT REPORTED	84	8	5	8	8	23	10	3	5	3	1	-	5	3	161

[1]EXCLUDES 1-FAMILY HOMES ON 10 ACRES OR MORE.

TABLE A-12. GROSS RENT OF RENTER-OCCUPIED HOUSING UNITS BY SELECTED NEIGHBORHOOD CHARACTERISTICS: 1977--CONTINUED

(NUMBERS IN THOUSANDS. DATA BASED ON SAMPLE, SEE TEXT. FOR MINIMUM BASE FOR DERIVED FIGURES (PERCENT, MEDIAN, ETC.) AND MEANING OF SYMBOLS, SEE TEXT)

UNITED STATES INSIDE STANDARD METROPOLITAN STATISTICAL AREAS IN CENTRAL CITIES	TOTAL	LESS THAN $70	$70 TO $99	$100 TO $124	$125 TO $149	$150 TO $174	$175 TO $199	$200 TO $224	$225 TO $249	$250 TO $274	$275 TO $299	$300 TO $349	$350 OR MORE	NO CASH RENT	MEDIAN (DOLLARS)
SPECIFIED RENTER OCCUPIED[1]--CON.															
NEIGHBORHOOD CONDITIONS--CON.															
NO BOARDED UP OR ABANDONED STRUCTURES	10 156	611	621	868	1 061	1 363	1 372	1 166	875	618	429	442	475	256	182
WITH BOARDED UP OR ABANDONED STRUCTURES	1 582	101	121	178	241	267	208	152	109	59	32	50	37	28	162
DOES NOT BOTHER	618	60	62	55	83	126	75	41	43	18	8	21	15	9	159
BOTHERS A LITTLE	424	29	23	49	69	60	54	49	32	18	9	15	8	9	165
BOTHERS VERY MUCH	348	7	22	39	56	55	50	52	24	10	10	8	10	5	171
BOTHERS SO MUCH WOULD LIKE TO MOVE	162	4	11	34	25	24	25	7	9	9	5	4	4	3	156
NOT REPORTED	30	2	3	2	8	2	4	2	2	4	-	2	-	2	...
NOT REPORTED	66	8	-	10	10	13	5	8	2	2	-	2	3	3	156
NEIGHBORHOOD CONDITIONS AND WISH TO MOVE[2]															
NO BOTHERSOME NEIGHBORHOOD CONDITIONS	2 275	135	154	179	226	259	312	256	211	151	92	114	118	70	187
WITH BOTHERSOME NEIGHBORHOOD CONDITIONS	9 490	577	588	869	1 080	1 378	1 270	1 067	773	528	369	380	396	216	178
HOUSEHOLD WOULD NOT LIKE TO MOVE	8 242	518	517	735	907	1 167	1 098	955	677	453	316	339	356	202	179
HOUSEHOLD WOULD LIKE TO MOVE	1 217	57	71	130	166	208	172	103	94	71	53	41	39	11	171
NOT REPORTED	31	2	-	5	7	3	-	8	2	3	-	-	-	2	...
NOT REPORTED	41	8	-	8	7	7	3	3	2	-	-	-	2	2	137
NEIGHBORHOOD SERVICES															
SATISFACTORY PUBLIC TRANSPORTATION	9 749	632	664	928	1 141	1 373	1 305	1 086	764	523	353	383	370	227	175
UNSATISFACTORY PUBLIC TRANSPORTATION	1 153	65	54	86	108	168	149	122	108	62	65	61	68	39	187
DOES NOT BOTHER	358	18	15	24	30	49	56	39	40	31	16	11	17	11	191
BOTHERS A LITTLE	330	15	20	24	30	53	30	42	30	7	18	24	20	16	186
BOTHERS VERY MUCH	350	23	8	29	30	50	52	33	29	16	28	20	25	7	189
BOTHERS SO MUCH WOULD LIKE TO MOVE	73	7	8	7	12	10	5	8	8	5	-	2	-	2	156
NOT REPORTED	42	2	2	3	6	5	5	-	2	3	2	3	6	4	182
DON'T KNOW	853	17	23	31	55	91	128	114	112	92	43	50	75	21	215
NOT REPORTED	50	7	-	11	9	12	3	3	2	2	-	-	2	-	144
SATISFACTORY SCHOOLS	8 173	478	501	777	943	1 136	1 132	942	678	464	304	311	307	199	178
UNSATISFACTORY SCHOOLS	459	21	32	30	42	70	55	45	30	28	28	38	30	10	168
DOES NOT BOTHER	83	5	5	13	7	10	15	7	2	7	3	6	2	2	176
BOTHERS A LITTLE	73	5	10	6	8	10	5	6	2	3	5	7	3	2	164
BOTHERS VERY MUCH	162	8	5	4	12	30	17	22	7	12	10	19	10	7	203
BOTHERS SO MUCH WOULD LIKE TO MOVE	112	-	7	5	14	19	17	7	16	5	10	5	8	-	192
NOT REPORTED	29	2	5	2	2	2	2	3	3	2	-	1	7	-	...
DON'T KNOW	3 110	215	209	237	317	422	389	334	274	187	129	144	175	77	182
NOT REPORTED	63	7	-	11	10	15	8	5	3	-	-	-	3	-	155
SATISFACTORY SHOPPING	10 368	576	639	902	1 125	1 413	1 422	1 175	908	613	418	451	480	246	182
UNSATISFACTORY SHOPPING	1 303	129	96	138	169	203	153	133	71	60	42	40	31	37	162
DOES NOT BOTHER	294	39	25	30	30	45	23	37	7	16	11	13	6	10	159
BOTHERS A LITTLE	464	32	35	47	56	82	53	48	26	32	12	13	15	15	166
BOTHERS VERY MUCH	420	50	31	46	58	56	61	38	29	13	15	11	7	7	160
BOTHERS SO MUCH WOULD LIKE TO MOVE	92	9	3	12	20	17	10	7	8	-	2	2	2	-	152
NOT REPORTED	33	-	2	3	5	3	5	3	2	-	2	-	2	6	...
DON'T KNOW	71	8	5	8	8	13	5	11	2	2	2	3	-	4	157
NOT REPORTED	63	7	2	8	10	13	5	7	5	3	-	-	3	-	159
SATISFACTORY POLICE PROTECTION	9 295	573	603	819	1 007	1 268	1 278	1 054	753	548	373	365	401	254	180
UNSATISFACTORY POLICE PROTECTION	1 221	87	83	121	161	194	148	130	103	51	50	47	33	13	169
DOES NOT BOTHER	119	15	8	13	15	17	18	17	4	5	3	-	-	3	159
BOTHERS A LITTLE	277	23	20	22	42	40	30	26	24	16	17	7	10	-	169
BOTHERS VERY MUCH	594	35	41	55	82	95	71	58	54	23	24	32	17	8	170
BOTHERS SO MUCH WOULD LIKE TO MOVE	203	12	13	31	19	33	19	29	21	7	7	5	7	2	169
NOT REPORTED	28	2	-	-	3	8	10	-	2	-	-	3	-	-	...
DON'T KNOW	1 238	54	55	108	136	171	155	138	128	78	37	81	77	20	188
NOT REPORTED	51	7	2	8	9	10	5	5	2	2	-	-	3	-	151
SATISFACTORY OUTDOOR RECREATION FACILITIES	8 216	480	482	700	840	1 097	1 111	979	714	506	355	387	386	181	184
UNSATISFACTORY OUTDOOR RECREATION FACILITIES	2 488	138	172	238	332	392	334	252	190	117	79	78	93	72	170
DOES NOT BOTHER	1 033	71	97	130	125	148	141	96	68	35	30	22	28	44	162
BOTHERS A LITTLE	696	34	40	46	81	124	88	74	62	46	22	32	32	15	179
BOTHERS VERY MUCH	517	22	22	44	88	90	61	64	37	30	25	8	15	10	171
BOTHERS SO MUCH WOULD LIKE TO MOVE	158	5	13	17	14	27	32	13	12	5	3	8	10	-	178
NOT REPORTED	84	7	-	2	24	3	11	5	12	2	-	7	8	3	185
DON'T KNOW	1 041	92	88	107	131	144	134	90	77	56	27	28	34	34	164
NOT REPORTED	60	10	-	11	9	10	7	5	5	-	-	2	2	-	150
SATISFACTORY HOSPITALS OR HEALTH CLINICS	10 117	641	651	913	1 124	1 390	1 344	1 112	841	586	399	414	452	250	179
UNSATISFACTORY HOSPITALS OR HEALTH CLINICS	1 067	46	64	96	121	165	154	142	83	56	44	43	35	17	180
DOES NOT BOTHER	446	22	35	48	49	60	64	60	21	21	17	23	18	8	177
BOTHERS A LITTLE	222	8	13	14	18	48	36	35	15	10	10	5	7	4	180
BOTHERS VERY MUCH	301	12	10	28	36	42	45	40	38	18	11	8	9	3	186
BOTHERS SO MUCH WOULD LIKE TO MOVE	62	2	5	7	4	13	7	6	8	3	3	3	-	-	178
NOT REPORTED	36	2	1	-	15	2	2	2	-	3	2	4	2	2	...
DON'T KNOW	579	26	27	38	60	82	82	68	60	37	18	36	24	20	189
NOT REPORTED	41	7	-	8	7	7	5	3	2	-	-	-	3	-	146
NEIGHBORHOOD SERVICES AND WISH TO MOVE[3]															
WITH SATISFACTORY NEIGHBORHOOD SERVICES	7 069	426	439	610	740	933	962	824	642	432	279	300	321	162	183
WITH UNSATISFACTORY NEIGHBORHOOD SERVICES	4 699	288	303	438	566	704	620	499	341	247	182	194	192	125	174
HOUSEHOLD WOULD NOT LIKE TO MOVE	4 079	263	266	384	488	604	532	440	285	219	163	165	157	113	173
HOUSEHOLD WOULD LIKE TO MOVE	486	20	31	49	53	87	65	51	50	21	17	19	20	3	175
NOT REPORTED	134	5	5	5	25	14	23	8	7	6	2	11	16	8	185
NOT REPORTED	38	7	-	8	7	7	3	3	2	-	-	-	2	-	140

[1]EXCLUDES 1-FAMILY HOMES ON 10 ACRES OR MORE.
[2]WISH TO MOVE ONLY RELATES TO RESPONDENT'S OPINION OF SPECIFIC NEIGHBORHOOD CONDITIONS.
[3]WISH TO MOVE ONLY RELATES TO RESPONDENT'S OPINION OF SPECIFIC NEIGHBORHOOD SERVICES.

TABLE A-12. GROSS RENT OF RENTER-OCCUPIED HOUSING UNITS BY SELECTED NEIGHBORHOOD CHARACTERISTICS: 1977--CONTINUED

(NUMBERS IN THOUSANDS. DATA BASED ON SAMPLE, SEE TEXT. FOR MINIMUM BASE FOR DERIVED FIGURES (PERCENT, MEDIAN, ETC.) AND MEANING OF SYMBOLS, SEE TEXT)

UNITED STATES INSIDE STANDARD METROPOLITAN STATISTICAL AREAS IN CENTRAL CITIES	TOTAL	LESS THAN $70	$70 TO $99	$100 TO $124	$125 TO $149	$150 TO $174	$175 TO $199	$200 TO $224	$225 TO $249	$250 TO $274	$275 TO $299	$300 TO $349	$350 OR MORE	NO CASH RENT	MEDIAN (DOLLARS)
SPECIFIED RENTER OCCUPIED[1]--CON.															
OVERALL OPINION OF NEIGHBORHOOD															
EXCELLENT	2 010	93	128	92	144	248	250	245	168	135	106	121	190	70	201
GOOD	5 492	304	300	426	554	705	795	668	521	348	235	258	231	146	187
FAIR	3 394	252	240	421	471	530	435	341	236	168	92	84	75	49	163
POOR	823	59	72	102	129	144	98	65	38	25	28	29	15	20	157
NOT REPORTED	85	11	2	15	15	17	6	6	3	3	-	2	3	2	147
HOUSEHOLD WOULD LIKE TO MOVE	1 217	57	71	130	166	208	172	103	94	71	53	41	39	11	171
EXCELLENT	23	-	2	-	2	5	-	2	-	5	3	-	5	-	...
GOOD	200	3	10	12	23	33	30	11	28	16	13	12	6	2	189
FAIR	584	30	30	60	82	98	93	51	43	30	22	18	20	6	171
POOR	406	24	29	57	59	71	49	39	22	20	15	10	9	3	161
NOT REPORTED	3	-	-	2	-	2	-	-	-	-	-	-	-	-	...
HOUSEHOLD WOULD NOT LIKE TO MOVE	10 516	653	671	913	1 132	1 425	1 410	1 212	889	604	408	453	474	272	181
EXCELLENT	1 982	92	127	92	142	241	250	244	188	126	103	121	186	70	201
GOOD	5 275	301	290	409	531	670	765	652	491	330	222	246	224	143	186
FAIR	2 795	222	210	360	380	432	342	287	193	137	70	66	56	41	161
POOR	416	35	43	45	68	74	50	26	15	5	13	18	7	17	153
NOT REPORTED	48	3	2	7	12	8	3	3	2	3	-	2	1	2	148
NOT REPORTED	72	10	-	13	13	10	3	12	3	3	-	-	2	3	146

[1]EXCLUDES 1-FAMILY HOMES ON 10 ACRES OR MORE.

TABLE A-12. GROSS RENT OF RENTER-OCCUPIED HOUSING UNITS BY SELECTED NEIGHBORHOOD CHARACTERISTICS: 1977--CONTINUED

(NUMBERS IN THOUSANDS. DATA BASED ON SAMPLE, SEE TEXT. FOR MINIMUM BASE FOR DERIVED FIGURES (PERCENT, MEDIAN, ETC.) AND MEANING OF SYMBOLS, SEE TEXT)

UNITED STATES - INSIDE STANDARD METROPOLITAN STATISTICAL AREAS NOT IN CENTRAL CITIES	TOTAL	LESS THAN $70	$70 TO $99	$100 TO $124	$125 TO $149	$150 TO $174	$175 TO $199	$200 TO $224	$225 TO $249	$250 TO $274	$275 TO $299	$300 TO $349	$350 OR MORE	NO CASH RENT	MEDIAN (DOLLARS)
SPECIFIED RENTER OCCUPIED[1]	8 088	226	304	340	513	814	988	1 037	986	741	559	569	664	348	216
NEIGHBORHOOD CONDITIONS															
NO STREET OR HIGHWAY NOISE	5 231	162	194	219	361	493	605	671	624	483	362	376	445	236	217
WITH STREET OR HIGHWAY NOISE	2 821	64	110	120	150	315	376	359	360	252	196	191	218	106	215
DOES NOT BOTHER	1 234	29	51	67	69	150	153	160	143	84	86	86	100	56	210
BOTHERS A LITTLE	1 152	25	40	41	63	104	176	145	162	130	72	75	84	36	218
BOTHERS VERY MUCH	267	6	13	9	6	45	31	35	31	24	20	19	17	10	212
BOTHERS SO MUCH WOULD LIKE TO MOVE	162	4	4	3	12	16	16	17	25	15	17	11	16	5	231
NOT REPORTED	6	-	2	-	-	-	-	2	-	-	2	-	2	-	...
NOT REPORTED	36	-	-	1	2	6	6	6	2	5	1	2	2	4	...
NO AIRPLANE TRAFFIC NOISE	6 466	195	258	284	428	639	777	813	767	566	440	473	541	286	215
WITH AIRPLANE TRAFFIC NOISE	1 590	31	46	56	83	172	205	218	219	170	117	94	121	57	219
DOES NOT BOTHER	793	19	25	36	39	94	99	102	100	85	70	40	47	35	216
BOTHERS A LITTLE	520	8	13	10	30	50	66	74	78	53	33	37	51	16	225
BOTHERS VERY MUCH	193	5	5	6	12	22	24	30	31	20	8	11	16	4	217
BOTHERS SO MUCH WOULD LIKE TO MOVE	62	-	3	2	2	6	12	6	4	3	6	5	7	2	220
NOT REPORTED	22	-	-	2	-	-	3	5	1	9	-	2	-	-	...
NOT REPORTED	33	-	-	1	2	3	5	5	-	5	2	2	2	5	...
NO HEAVY TRAFFIC	5 568	156	195	234	346	539	668	712	666	519	390	397	503	245	218
WITH HEAVY TRAFFIC	2 479	70	108	104	165	271	313	317	318	217	169	171	155	101	212
DOES NOT BOTHER	1 188	46	59	61	102	141	147	131	153	95	59	67	62	63	201
BOTHERS A LITTLE	823	16	27	37	42	83	115	120	114	74	66	59	51	20	216
BOTHERS VERY MUCH	306	5	19	6	10	29	39	50	30	28	25	27	27	12	219
BOTHERS SO MUCH WOULD LIKE TO MOVE	148	4	3	-	10	16	12	15	17	15	19	17	15	5	241
NOT REPORTED	13	-	-	-	2	2	-	2	3	5	-	-	-	1	...
NOT REPORTED	41	-	1	2	2	4	7	7	2	5	1	1	6	4	210
NO STREETS IN NEED OF REPAIR	6 905	187	240	286	420	670	826	888	866	647	496	508	586	284	218
WITH STREETS IN NEED OF REPAIR	1 126	40	54	51	90	139	155	141	116	89	62	61	70	57	201
DOES NOT BOTHER	260	18	19	24	18	18	37	25	31	18	7	13	12	21	189
BOTHERS A LITTLE	442	9	14	14	36	69	66	63	24	37	33	24	29	25	201
BOTHERS VERY MUCH	356	12	18	11	32	41	49	46	54	28	17	14	25	9	206
BOTHERS SO MUCH WOULD LIKE TO MOVE	61	-	3	2	4	11	3	8	8	5	5	7	4	1	221
NOT REPORTED	7	1	1	1	-	-	-	-	-	-	-	3	-	2	...
NOT REPORTED	57	-	9	2	3	4	6	8	3	5	1	-	8	7	199
NO ROADS IMPASSABLE	7 169	205	256	304	458	715	880	918	875	662	480	515	600	300	216
WITH ROADS IMPASSABLE	839	21	46	32	53	90	96	110	100	69	70	52	58	44	213
DOES NOT BOTHER	248	6	23	14	23	24	22	27	31	11	16	18	16	17	204
BOTHERS A LITTLE	292	10	11	11	16	33	39	45	24	25	29	11	23	16	210
BOTHERS VERY MUCH	243	3	10	5	12	24	28	29	41	25	22	19	16	8	229
BOTHERS SO MUCH WOULD LIKE TO MOVE	50	2	2	2	2	9	5	9	4	5	3	4	2	1	205
NOT REPORTED	6	-	-	-	-	-	2	-	-	3	-	-	-	1	...
NOT REPORTED	80	-	2	4	2	9	12	10	11	10	9	2	7	4	226
NO OCCUPIED HOUSING IN RUNDOWN CONDITION	7 379	196	263	313	450	732	890	942	907	691	518	533	624	320	217
WITH OCCUPIED HOUSING IN RUNDOWN CONDITION	658	30	36	26	59	78	88	89	76	44	36	31	39	25	200
DOES NOT BOTHER	206	16	14	16	14	26	24	19	15	17	13	12	11	9	188
BOTHERS A LITTLE	215	5	9	9	19	22	34	40	25	8	15	12	12	7	204
BOTHERS VERY MUCH	146	6	7	1	18	18	20	16	20	11	8	4	13	6	202
BOTHERS SO MUCH WOULD LIKE TO MOVE	78	1	6	1	8	11	9	15	11	8	2	3	2	2	204
NOT REPORTED	13	3	-	-	-	1	3	-	5	-	-	-	2	2	...
NOT REPORTED	51	-	5	1	5	5	10	5	2	7	2	5	2	3	198
NO COMMERCIAL OR NONRESIDENTIAL ACTIVITIES	5 710	175	202	231	354	558	672	710	687	510	399	428	522	262	218
WITH COMMERCIAL OR NONRESIDENTIAL ACTIVITIES	2 340	51	102	108	157	248	308	321	297	225	159	141	141	83	212
DOES NOT BOTHER	1 998	43	96	101	138	224	262	265	248	188	139	122	110	62	209
BOTHERS A LITTLE	206	1	5	3	13	16	27	34	33	21	11	13	19	11	224
BOTHERS VERY MUCH	79	2	2	3	2	5	14	16	12	9	3	3	5	3	215
BOTHERS SO MUCH WOULD LIKE TO MOVE	33	-	-	-	5	3	3	3	2	5	3	3	2	3	...
NOT REPORTED	26	5	-	-	1	-	2	3	2	3	2	-	5	3	...
NOT REPORTED	37	1	-	2	2	8	8	5	2	5	1	-	2	3	...
NO ODORS, SMOKE, OR GAS	7 375	212	277	312	464	724	876	935	914	674	527	540	605	313	217
WITH ODORS, SMOKE, OR GAS	674	14	26	26	47	87	104	94	72	58	31	29	56	32	204
DOES NOT BOTHER	121	6	6	2	11	15	15	16	19	8	3	1	7	12	197
BOTHERS A LITTLE	286	2	9	11	21	31	47	49	26	29	15	13	28	6	210
BOTHERS VERY MUCH	187	3	9	9	12	23	29	18	21	19	7	12	14	10	203
BOTHERS SO MUCH WOULD LIKE TO MOVE	63	-	2	2	3	12	13	12	5	-	5	1	6	2	198
NOT REPORTED	17	2	1	2	-	6	-	-	2	2	-	2	-	2	...
NOT REPORTED	39	-	-	2	2	3	7	8	-	9	2	-	3	3	...
ADEQUATE STREET LIGHTS	6 279	180	234	274	398	611	771	795	761	606	449	433	518	249	217
INADEQUATE STREET LIGHTS	1 737	46	66	64	111	194	204	231	220	126	106	134	143	91	214
DOES NOT BOTHER	651	23	27	35	58	79	64	71	71	36	32	49	52	53	204
BOTHERS A LITTLE	538	11	17	14	27	66	77	66	68	49	38	45	37	25	217
BOTHERS VERY MUCH	479	9	17	13	24	41	56	82	76	36	33	30	50	12	222
BOTHERS SO MUCH WOULD LIKE TO MOVE	49	3	3	2	1	7	3	9	6	5	2	5	3	-	215
NOT REPORTED	20	-	2	-	2	1	5	4	-	2	1	5	-	1	...
NOT REPORTED	72	-	3	2	4	9	12	10	5	8	4	2	4	8	202
NO NEIGHBORHOOD CRIME	6 560	185	248	298	421	649	803	816	784	615	455	450	544	294	216
WITH NEIGHBORHOOD CRIME	1 439	42	54	39	85	158	171	205	192	115	100	116	111	51	217
DOES NOT BOTHER	208	10	17	10	12	23	16	24	22	17	14	18	15	8	211
BOTHERS A LITTLE	475	10	8	13	30	52	64	72	77	40	32	29	35	14	218
BOTHERS VERY MUCH	527	14	14	14	29	50	58	76	65	44	38	49	52	23	223
BOTHERS SO MUCH WOULD LIKE TO MOVE	214	8	15	2	15	30	26	32	27	14	15	18	7	5	207
NOT REPORTED	16	1	-	-	-	3	5	2	2	-	1	2	2	-	...
NOT REPORTED	88	-	2	3	6	8	14	15	10	11	4	3	9	3	216
NO TRASH, LITTER, OR JUNK	7 006	189	236	296	432	697	836	884	869	649	495	519	599	305	218
WITH TRASH, LITTER, OR JUNK	1 039	35	67	44	72	114	148	147	117	64	62	50	62	38	203
DOES NOT BOTHER	195	13	19	6	22	20	28	17	18	13	9	7	12	12	185
BOTHERS A LITTLE	375	7	16	21	30	40	47	53	43	32	32	15	27	13	209
BOTHERS VERY MUCH	372	11	26	16	14	41	59	61	42	30	17	23	21	12	205
BOTHERS SO MUCH WOULD LIKE TO MOVE	86	3	6	-	7	11	12	16	12	6	5	5	2	2	205
NOT REPORTED	11	-	-	-	-	2	2	-	2	3	-	-	2	-	...
NOT REPORTED	44	2	2	1	8	3	5	5	-	8	2	-	3	5	198

[1]EXCLUDES 1-FAMILY HOMES ON 10 ACRES OR MORE.

TABLE A-12. GROSS RENT OF RENTER-OCCUPIED HOUSING UNITS BY SELECTED NEIGHBORHOOD CHARACTERISTICS: 1977--CONTINUED

(NUMBERS IN THOUSANDS. DATA BASED ON SAMPLE. SEE TEXT. FOR MINIMUM BASE FOR DERIVED FIGURES (PERCENT, MEDIAN, ETC.) AND MEANING OF SYMBOLS, SEE TEXT)

UNITED STATES INSIDE STANDARD METROPOLITAN STATISTICAL AREAS NOT IN CENTRAL CITIES	TOTAL	LESS THAN $70	$70 TO $99	$100 TO $124	$125 TO $149	$150 TO $174	$175 TO $199	$200 TO $224	$225 TO $249	$250 TO $274	$275 TO $299	$300 TO $349	$350 OR MORE	NO CASH RENT	MEDIAN (DOLLARS)
SPECIFIED RENTER OCCUPIED[1]--CON.															
NEIGHBORHOOD CONDITIONS--CON.															
NO BOARDED UP OR ABANDONED STRUCTURES	7 627	202	265	317	478	760	919	991	950	701	536	546	639	325	217
WITH BOARDED UP OR ABANDONED STRUCTURES	423	23	37	23	33	50	63	38	36	33	20	23	24	20	189
DOES NOT BOTHER	214	11	26	18	17	26	30	22	12	13	12	9	7	12	178
BOTHERS A LITTLE	119	7	8	5	7	11	17	13	12	11	6	8	10	5	204
BOTHERS VERY MUCH	65	3	3	-	9	10	8	2	8	8	3	3	5	3	192
BOTHERS SO MUCH WOULD LIKE TO MOVE	14	2	-	-	-	2	5	1	4	-	-	2	-	-	...
NOT REPORTED	10	-	-	-	-	1	3	1	-	2	-	2	2	-	...
NOT REPORTED	38	1	2	1	2	5	6	8	-	7	3	-	2	3	...
NEIGHBORHOOD CONDITIONS AND WISH TO MOVE[2]															
NO BOTHERSOME NEIGHBORHOOD CONDITIONS	1 865	65	61	77	102	153	211	227	217	177	137	146	203	89	223
WITH BOTHERSOME NEIGHBORHOOD CONDITIONS	6 196	161	242	262	409	658	772	804	768	559	422	423	460	255	214
HOUSEHOLD WOULD NOT LIKE TO MOVE	5 561	143	217	252	368	575	681	728	689	508	366	374	420	240	214
HOUSEHOLD WOULD LIKE TO MOVE	618	16	25	10	41	82	87	76	76	48	56	49	38	13	213
NOT REPORTED	17	2	-	-	-	-	4	-	4	3	-	-	2	2	...
NOT REPORTED	27	-	-	1	2	3	5	5	-	5	1	-	2	3	...
NEIGHBORHOOD SERVICES															
SATISFACTORY PUBLIC TRANSPORTATION	4 618	142	184	222	297	498	594	607	539	428	280	303	363	159	212
UNSATISFACTORY PUBLIC TRANSPORTATION	2 273	76	103	99	157	222	249	278	280	192	149	157	162	150	213
DOES NOT BOTHER	1 197	41	57	64	102	141	114	153	134	77	71	77	57	108	204
BOTHERS A LITTLE	549	22	16	16	32	32	80	62	69	58	45	46	47	22	226
BOTHERS VERY MUCH	418	5	26	16	19	40	42	49	58	43	26	29	46	19	226
BOTHERS SO MUCH WOULD LIKE TO MOVE	71	7	3	2	4	4	6	11	11	7	2	5	6	2	218
NOT REPORTED	39	1	2	-	-	5	8	2	7	6	4	-	5	-	235
DON'T KNOW	1 170	9	17	18	56	92	140	147	165	116	130	107	140	35	238
NOT REPORTED	27	-	-	1	2	2	5	5	2	5	1	2	-	3	...
SATISFACTORY SCHOOLS	5 721	158	217	260	392	589	663	715	669	527	360	400	472	280	214
UNSATISFACTORY SCHOOLS	267	10	11	11	12	23	32	32	30	22	22	21	31	9	222
DOES NOT BOTHER	45	5	5	2	2	10	7	1	2	-	3	2	3	1	166
BOTHERS A LITTLE	41	-	4	2	-	5	8	1	2	4	7	5	2	-	234
BOTHERS VERY MUCH	122	5	1	4	6	5	11	13	23	13	5	8	21	6	238
BOTHERS SO MUCH WOULD LIKE TO MOVE	50	-	1	1	4	2	5	14	4	5	7	5	3	-	222
NOT REPORTED	11	-	-	2	-	-	2	3	-	-	-	-	1	2	...
DON'T KNOW	2 069	59	75	68	106	201	268	282	286	186	174	147	162	55	220
NOT REPORTED	30	-	1	1	2	2	5	7	1	5	3	1	-	3	...
SATISFACTORY SHOPPING	7 328	187	262	293	451	729	901	970	917	676	524	528	618	272	217
UNSATISFACTORY SHOPPING	705	38	40	45	60	78	79	60	68	54	33	37	44	69	192
DOES NOT BOTHER	258	14	19	15	27	29	21	24	11	12	16	15	18	38	183
BOTHERS A LITTLE	235	9	11	15	15	30	27	24	30	23	7	15	11	19	202
BOTHERS VERY MUCH	162	11	9	14	11	12	28	6	24	13	8	4	13	9	192
BOTHERS SO MUCH WOULD LIKE TO MOVE	36	1	1	-	7	6	1	5	2	5	2	1	2	1	...
NOT REPORTED	13	2	-	2	1	2	2	-	1	-	-	2	1	2	...
DON'T KNOW	22	2	1	2	-	4	3	-	-	2	-	2	3	3	...
NOT REPORTED	34	-	1	1	2	3	5	6	-	9	2	2	-	4	...
SATISFACTORY POLICE PROTECTION	6 869	192	250	299	430	704	830	882	833	647	469	481	554	298	216
UNSATISFACTORY POLICE PROTECTION	511	14	37	25	54	47	59	54	58	34	35	34	29	31	202
DOES NOT BOTHER	60	6	2	7	9	5	11	-	1	2	2	2	4	3	157
BOTHERS A LITTLE	152	2	10	12	15	15	19	14	17	7	14	4	10	12	195
BOTHERS VERY MUCH	212	4	14	6	17	17	20	28	32	16	12	24	12	4	220
BOTHERS SO MUCH WOULD LIKE TO MOVE	72	1	10	-	10	5	6	12	5	9	6	4	3	-	207
NOT REPORTED	15	1	-	-	2	5	4	-	2	-	-	-	-	2	...
DON'T KNOW	675	19	15	15	26	62	94	95	95	53	54	52	79	15	226
NOT REPORTED	34	2	2	1	3	2	5	5	-	7	1	2	2	3	...
SATISFACTORY OUTDOOR RECREATION FACILITIES	5 889	127	197	228	341	573	669	774	765	581	433	430	527	225	221
UNSATISFACTORY OUTDOOR RECREATION FACILITIES	1 527	62	81	85	127	179	212	181	139	99	94	97	85	86	196
DOES NOT BOTHER	671	40	53	51	71	83	86	70	42	36	33	20	28	59	177
BOTHERS A LITTLE	449	12	14	22	39	55	60	57	48	31	26	38	32	15	206
BOTHERS VERY MUCH	312	7	5	7	14	35	48	41	40	25	27	32	22	9	221
BOTHERS SO MUCH WOULD LIKE TO MOVE	67	3	6	1	-	6	11	12	8	6	3	6	3	2	212
NOT REPORTED	27	-	2	4	3	2	7	2	2	-	5	1	-	1	...
DON'T KNOW	636	37	26	26	42	60	80	75	81	53	30	43	52	31	210
NOT REPORTED	37	-	-	1	3	2	6	7	2	8	2	-	-	3	...
SATISFACTORY HOSPITALS OR HEALTH CLINICS	6 556	172	235	268	388	656	798	831	841	622	452	471	546	276	218
UNSATISFACTORY HOSPITALS OR HEALTH CLINICS	1 019	43	58	54	98	129	126	117	90	66	74	52	55	57	194
DOES NOT BOTHER	437	21	33	25	56	54	41	44	32	26	28	24	15	36	181
BOTHERS A LITTLE	257	6	9	9	17	37	35	30	22	18	26	17	20	11	207
BOTHERS VERY MUCH	257	14	10	16	16	33	39	32	25	15	21	10	17	8	196
BOTHERS SO MUCH WOULD LIKE TO MOVE	47	2	5	1	7	3	6	7	8	5	-	1	2	-	197
NOT REPORTED	22	-	-	3	2	1	5	3	4	2	-	-	2	1	...
DON'T KNOW	485	12	11	17	25	28	60	84	53	42	31	46	64	12	225
NOT REPORTED	28	-	-	1	2	2	3	5	2	10	1	-	-	3	...
NEIGHBORHOOD SERVICES AND WISH TO MOVE[3]															
WITH SATISFACTORY NEIGHBORHOOD SERVICES	4 294	103	141	167	237	418	525	565	557	440	298	314	394	135	221
WITH UNSATISFACTORY NEIGHBORHOOD SERVICES	3 773	123	163	172	274	394	460	467	429	296	260	255	271	209	210
HOUSEHOLD WOULD NOT LIKE TO MOVE	3 438	112	142	164	243	368	417	415	387	269	236	236	245	204	210
HOUSEHOLD WOULD LIKE TO MOVE	265	10	20	5	24	20	27	45	31	21	21	19	19	4	213
NOT REPORTED	70	2	1	4	7	6	16	6	10	6	4	-	7	2	199
NOT REPORTED	21	-	-	1	2	2	3	5	-	5	1	-	-	3	...

[1]EXCLUDES 1-FAMILY HOMES ON 10 ACRES OR MORE.
[2]WISH TO MOVE ONLY RELATES TO RESPONDENT'S OPINION OF SPECIFIC NEIGHBORHOOD CONDITIONS.
[3]WISH TO MOVE ONLY RELATES TO RESPONDENT'S OPINION OF SPECIFIC NEIGHBORHOOD SERVICES.

TABLE A-12. GROSS RENT OF RENTER-OCCUPIED HOUSING UNITS BY SELECTED NEIGHBORHOOD CHARACTERISTICS: 1977--CONTINUED

(NUMBERS IN THOUSANDS. DATA BASED ON SAMPLE, SEE TEXT. FOR MINIMUM BASE FOR DERIVED FIGURES (PERCENT, MEDIAN, ETC.) AND MEANING OF SYMBOLS, SEE TEXT)

UNITED STATES INSIDE STANDARD METROPOLITAN STATISTICAL AREAS NOT IN CENTRAL CITIES	TOTAL	LESS THAN $70	$70 TO $99	$100 TO $124	$125 TO $149	$150 TO $174	$175 TO $199	$200 TO $224	$225 TO $249	$250 TO $274	$275 TO $299	$300 TO $349	$350 OR MORE	NO CASH RENT	MEDIAN (DOLLARS)
SPECIFIED RENTER OCCUPIED[1]--CON.															
OVERALL OPINION OF NEIGHBORHOOD															
EXCELLENT	2 227	66	91	67	108	177	225	246	269	219	172	183	278	123	231
GOOD	4 110	97	116	197	272	426	517	541	503	390	279	300	298	174	215
FAIR	1 434	47	75	66	103	174	198	214	176	110	87	73	77	34	204
POOR	269	15	20	7	27	34	42	29	30	17	15	12	12	10	190
NOT REPORTED	49	2	2	2	2	3	5	6	9	6	6	1	-	5	221
HOUSEHOLD WOULD LIKE TO MOVE	618	16	25	10	41	82	87	76	76	48	56	49	38	13	213
EXCELLENT	30	1	2	-	-	6	6	3	2	2	4	3	-	1	...
GOOD	180	2	2	2	6	20	25	23	28	14	18	19	16	3	232
FAIR	259	5	11	5	22	37	33	35	31	20	24	17	16	4	210
POOR	149	8	11	3	12	20	23	15	15	12	10	10	6	5	194
NOT REPORTED	-	-	-	-	-	-	-	-	-	-	-	-	-	-	-
HOUSEHOLD WOULD NOT LIKE TO MOVE	7 427	208	279	329	470	728	892	955	906	685	502	520	623	329	216
EXCELLENT	2 188	65	90	67	108	171	219	243	265	214	168	180	276	122	231
GOOD	3 916	93	114	196	266	405	486	517	473	375	261	281	280	170	215
FAIR	1 174	42	64	61	81	137	166	179	144	90	64	56	61	30	203
POOR	120	7	9	4	15	14	19	15	15	5	5	2	6	6	186
NOT REPORTED	28	2	2	2	1	2	2	2	9	2	5	1	-	2	...
NOT REPORTED	44	2	-	1	2	3	9	5	4	8	1	-	3	5	212

[1]EXCLUDES 1-FAMILY HOMES ON 10 ACRES OR MORE.

TABLE A-12. GROSS RENT OF RENTER-OCCUPIED HOUSING UNITS BY SELECTED NEIGHBORHOOD CHARACTERISTICS: 1977--CONTINUED

(NUMBERS IN THOUSANDS. DATA BASED ON SAMPLE, SEE TEXT. FOR MINIMUM BASE FOR DERIVED FIGURES (PERCENT, MEDIAN, ETC.) AND MEANING OF SYMBOLS, SEE TEXT)

UNITED STATES OUTSIDE STANDARD METROPOLITAN STATISTICAL AREAS	TOTAL	LESS THAN $70	$70 TO $99	$100 TO $124	$125 TO $149	$150 TO $174	$175 TO $199	$200 TO $224	$225 TO $249	$250 TO $274	$275 TO $299	$300 TO $349	$350 OR MORE	NO CASH RENT	MEDIAN (DOLLARS)
SPECIFIED RENTER OCCUPIED[1]	5 922	550	658	659	761	728	590	484	246	179	124	148	121	674	149
NEIGHBORHOOD CONDITIONS															
NO STREET OR HIGHWAY NOISE	3 974	401	439	432	495	467	389	303	164	123	82	99	73	506	147
WITH STREET OR HIGHWAY NOISE	1 928	150	217	225	267	259	199	181	79	56	42	47	47	159	152
DOES NOT BOTHER	975	89	119	117	145	122	100	89	35	23	23	26	25	61	147
BOTHERS A LITTLE	714	41	81	75	84	107	72	74	33	22	14	14	17	79	158
BOTHERS VERY MUCH	148	13	12	21	23	13	13	10	6	8	4	6	5	15	146
BOTHERS SO MUCH WOULD LIKE TO MOVE	90	7	5	11	15	17	13	8	5	3	1	2	-	4	158
NOT REPORTED	1	-	-	-	-	-	1	-	-	-	-	-	-	-	...
NOT REPORTED	20	-	2	3	-	2	2	-	2	-	-	2	2	6	...
NO AIRPLANE TRAFFIC NOISE	5 381	515	593	628	704	652	543	431	214	159	115	126	91	609	147
WITH AIRPLANE TRAFFIC NOISE	511	35	63	23	56	72	45	51	30	20	9	19	28	60	166
DOES NOT BOTHER	315	28	47	17	31	40	29	32	15	14	7	8	14	35	161
BOTHERS A LITTLE	133	7	13	5	14	21	12	11	10	5	1	8	9	19	171
BOTHERS VERY MUCH	49	-	4	1	8	11	2	6	2	1	1	3	3	6	169
BOTHERS SO MUCH WOULD LIKE TO MOVE	9	-	-	-	2	-	2	-	3	-	-	-	2	-	...
NOT REPORTED	15	-	-	1	1	1	1	2	-	-	-	-	-	1	...
NOT REPORTED	30	-	2	8	2	3	2	2	2	-	-	3	1	5	...
NO HEAVY TRAFFIC	4 124	384	431	460	502	495	413	337	196	125	89	114	94	481	152
WITH HEAVY TRAFFIC	1 781	165	225	197	259	233	175	147	48	51	35	32	26	186	144
DOES NOT BOTHER	1 028	125	152	112	160	120	93	73	25	21	16	10	9	111	135
BOTHERS A LITTLE	534	26	58	53	68	86	60	56	10	21	14	13	12	56	159
BOTHERS VERY MUCH	155	12	11	22	21	16	13	14	9	7	4	7	5	14	156
BOTHERS SO MUCH WOULD LIKE TO MOVE	58	2	4	10	9	8	9	4	4	2	1	3	-	3	161
NOT REPORTED	6	-	-	-	1	3	-	-	-	-	-	-	-	2	...
NOT REPORTED	17	1	2	3	1	-	2	-	2	-	-	2	1	5	...
NO STREETS IN NEED OF REPAIR	4 839	454	523	541	625	600	497	403	213	145	106	120	95	518	151
WITH STREETS IN NEED OF REPAIR	1 050	94	131	114	133	127	89	78	31	35	18	25	25	150	145
DOES NOT BOTHER	299	41	57	28	31	26	20	16	9	12	4	3	5	47	124
BOTHERS A LITTLE	407	30	39	44	59	54	41	28	11	13	7	12	14	55	152
BOTHERS VERY MUCH	290	16	26	39	39	34	28	29	10	7	5	9	5	42	153
BOTHERS SO MUCH WOULD LIKE TO MOVE	43	4	8	3	3	12	-	5	1	2	2	-	1	3	152
NOT REPORTED	11	3	2	-	1	1	-	1	-	1	-	1	-	2	...
NOT REPORTED	33	2	4	5	3	1	4	2	2	-	-	3	1	5	...
NO ROADS IMPASSABLE	5 235	490	571	582	668	643	524	442	220	158	118	132	110	579	151
WITH ROADS IMPASSABLE	653	58	83	70	94	81	63	42	22	21	6	14	9	69	143
DOES NOT BOTHER	228	24	36	19	34	28	17	16	8	6	2	2	2	33	137
BOTHERS A LITTLE	220	17	21	28	37	28	16	7	8	9	3	7	6	32	143
BOTHERS VERY MUCH	172	13	18	20	20	20	26	13	5	5	1	4	1	23	153
BOTHERS SO MUCH WOULD LIKE TO MOVE	29	3	5	2	3	4	2	5	1	2	-	2	-	1	...
NOT REPORTED	4	-	2	-	-	1	-	1	-	-	-	-	-	-	...
NOT REPORTED	35	1	4	7	-	4	3	-	4	-	-	2	2	7	...
NO OCCUPIED HOUSING IN RUNDOWN CONDITION	5 223	481	547	580	658	649	529	441	223	171	107	123	113	601	152
WITH OCCUPIED HOUSING IN RUNDOWN CONDITION	665	67	105	73	102	78	56	42	21	6	17	22	7	67	138
DOES NOT BOTHER	263	42	41	24	39	35	12	17	10	1	7	4	2	29	131
BOTHERS A LITTLE	207	11	30	32	33	24	24	13	6	2	5	11	2	15	142
BOTHERS VERY MUCH	126	6	22	12	20	8	15	8	4	3	2	6	3	15	143
BOTHERS SO MUCH WOULD LIKE TO MOVE	57	6	10	2	8	11	5	3	1	-	2	1	-	8	145
NOT REPORTED	12	2	2	3	2	-	2	-	-	-	-	-	1	1	...
NOT REPORTED	33	2	6	6	2	1	3	1	2	2	-	3	1	5	...
NO COMMERCIAL OR NONRESIDENTIAL ACTIVITIES	4 293	395	472	482	530	495	419	354	186	144	92	106	91	526	150
WITH COMMERCIAL OR NONRESIDENTIAL ACTIVITIES	1 594	155	182	173	231	232	165	130	56	31	31	37	28	141	148
DOES NOT BOTHER	1 375	138	159	147	204	207	135	108	51	27	30	32	27	113	147
BOTHERS A LITTLE	122	4	16	13	15	15	18	13	3	4	-	2	-	18	156
BOTHERS VERY MUCH	39	6	-	3	5	6	8	2	2	1	1	2	-	3	...
BOTHERS SO MUCH WOULD LIKE TO MOVE	25	3	2	1	5	1	1	3	2	-	-	2	2	4	...
NOT REPORTED	33	4	4	8	3	3	3	3	1	-	-	-	-	3	...
NOT REPORTED	35	1	4	5	-	1	6	-	2	3	1	3	2	7	...
NO ODORS, SMOKE, OR GAS	5 435	507	605	603	704	671	529	439	229	171	113	131	115	615	149
WITH ODORS, SMOKE, OR GAS	452	37	51	50	56	53	59	45	15	9	10	14	5	47	153
DOES NOT BOTHER	99	6	15	6	13	13	16	7	2	-	3	6	-	11	158
BOTHERS A LITTLE	164	13	23	20	20	19	18	20	4	5	2	2	3	14	147
BOTHERS VERY MUCH	139	13	11	17	16	16	19	15	6	2	3	2	-	15	155
BOTHERS SO MUCH WOULD LIKE TO MOVE	44	3	2	6	5	4	7	3	1	2	2	3	2	4	173
NOT REPORTED	6	2	-	2	1	-	-	-	2	-	-	-	-	-	...
NOT REPORTED	35	6	2	6	2	4	2	-	2	-	-	3	1	9	...
ADEQUATE STREET LIGHTS	4 580	452	525	530	592	570	449	386	183	131	93	96	85	489	147
INADEQUATE STREET LIGHTS	1 310	96	128	124	165	157	137	98	61	48	31	50	35	179	158
DOES NOT BOTHER	709	66	78	74	79	80	61	41	31	20	16	21	17	125	148
BOTHERS A LITTLE	336	21	28	40	37	42	39	29	19	13	9	20	8	31	165
BOTHERS VERY MUCH	234	8	20	7	46	28	33	26	11	12	5	8	10	20	172
BOTHERS SO MUCH WOULD LIKE TO MOVE	18	-	2	2	1	5	3	2	-	2	-	2	-	-	...
NOT REPORTED	12	2	-	2	2	2	1	-	1	1	-	-	-	3	...
NOT REPORTED	33	2	5	5	4	1	4	1	2	-	-	2	1	3	...
NO NEIGHBORHOOD CRIME	5 283	504	603	583	668	645	528	430	218	154	109	128	97	616	148
WITH NEIGHBORHOOD CRIME	599	43	52	72	89	79	55	53	26	26	15	16	21	51	155
DOES NOT BOTHER	103	11	10	10	17	16	5	10	3	5	2	3	1	10	147
BOTHERS A LITTLE	224	15	23	27	34	27	23	18	10	9	9	5	8	18	154
BOTHERS VERY MUCH	207	13	13	29	31	26	19	21	11	6	3	6	9	20	157
BOTHERS SO MUCH WOULD LIKE TO MOVE	58	4	6	4	6	9	6	5	2	5	2	2	3	5	170
NOT REPORTED	6	2	-	2	1	-	2	-	-	1	-	-	-	-	...
NOT REPORTED	41	2	3	4	5	4	6	1	2	-	-	4	2	6	...
NO TRASH, LITTER, OR JUNK	4 998	468	550	539	631	620	509	402	210	156	108	123	107	576	151
WITH TRASH, LITTER, OR JUNK	698	82	104	117	127	107	77	82	34	23	15	23	13	92	144
DOES NOT BOTHER	196	31	30	27	28	17	11	17	7	5	-	2	3	18	126
BOTHERS A LITTLE	367	28	41	51	45	53	34	29	18	14	4	6	5	40	148
BOTHERS VERY MUCH	273	17	23	35	46	30	26	30	7	4	10	10	4	32	150
BOTHERS SO MUCH WOULD LIKE TO MOVE	51	5	8	2	7	6	6	6	2	1	2	3	-	2	157
NOT REPORTED	11	1	2	2	2	1	-	2	-	-	-	1	1	-	...
NOT REPORTED	26	-	3	4	3	1	5	-	2	-	-	2	1	5	...

[1]EXCLUDES 1-FAMILY HOMES ON 10 ACRES OR MORE.

TABLE A-12. GROSS RENT OF RENTER-OCCUPIED HOUSING UNITS BY SELECTED NEIGHBORHOOD CHARACTERISTICS: 1977--CONTINUED

(NUMBERS IN THOUSANDS. DATA BASED ON SAMPLE, SEE TEXT. FOR MINIMUM BASE FOR DERIVED FIGURES (PERCENT, MEDIAN, ETC.) AND MEANING OF SYMBOLS, SEE TEXT)

UNITED STATES OUTSIDE STANDARD METROPOLITAN STATISTICAL AREAS	TOTAL	LESS THAN $70	$70 TO $99	$100 TO $124	$125 TO $149	$150 TO $174	$175 TO $199	$200 TO $224	$225 TO $249	$250 TO $274	$275 TO $299	$300 TO $349	$350 OR MORE	NO CASH RENT	MEDIAN (DOLLARS)
SPECIFIED RENTER OCCUPIED[1]--CON.															
NEIGHBORHOOD CONDITIONS--CON.															
NO BOARDED UP OR ABANDONED STRUCTURES	5 463	504	589	598	696	684	557	460	233	172	120	136	116	599	152
WITH BOARDED UP OR ABANDONED STRUCTURES	431	46	66	54	64	44	30	24	11	6	4	9	4	70	130
DOES NOT BOTHER	265	35	43	37	41	22	13	10	5	4	3	5	2	46	121
BOTHERS A LITTLE	85	7	13	10	9	6	13	7	4	1	1	4	2	9	149
BOTHERS VERY MUCH	65	3	8	6	14	11	2	5	2	1	-	-	-	12	141
BOTHERS SO MUCH WOULD LIKE TO MOVE	11	1	-	2	-	4	1	2	-	-	-	-	-	2	...
NOT REPORTED	5	1	2	-	-	1	-	-	-	-	-	-	-	2	...
NOT REPORTED	28	-	3	7	2	-	3	1	2	2	-	3	1	5	...
NEIGHBORHOOD CONDITIONS AND WISH TO MOVE[2]															
NO BOTHERSOME NEIGHBORHOOD CONDITIONS	1 554	159	164	195	183	165	164	130	72	56	33	39	33	161	148
WITH BOTHERSOME NEIGHBORHOOD CONDITIONS	4 353	391	492	461	578	563	424	354	171	123	91	108	87	508	149
HOUSEHOLD WOULD NOT LIKE TO MOVE	4 061	366	457	439	535	526	396	321	159	113	83	97	81	487	149
HOUSEHOLD WOULD LIKE TO MOVE	281	25	33	21	43	36	27	32	12	9	8	11	4	19	156
NOT REPORTED	11	-	2	1	1	1	2	1	-	1	-	-	2	2	...
NOT REPORTED	16	-	2	3	-	-	2	-	2	-	-	2	1	5	...
NEIGHBORHOOD SERVICES															
SATISFACTORY PUBLIC TRANSPORTATION	2 929	321	406	348	390	344	267	217	110	83	41	50	47	305	140
UNSATISFACTORY PUBLIC TRANSPORTATION	2 563	203	225	284	324	322	284	213	114	77	61	76	47	332	156
DOES NOT BOTHER	1 859	137	165	205	223	250	199	156	82	47	44	58	27	268	156
BOTHERS A LITTLE	404	48	29	43	59	46	45	31	16	12	9	12	10	44	151
BOTHERS VERY MUCH	223	13	21	26	33	16	34	21	12	14	7	4	10	12	169
BOTHERS SO MUCH WOULD LIKE TO MOVE	39	4	3	5	6	8	4	2	2	2	2	2	-	1	155
NOT REPORTED	38	2	7	6	5	2	2	4	2	2	-	2	-	6	...
DON'T KNOW	404	27	22	23	45	61	38	53	20	19	22	17	25	32	181
NOT REPORTED	27	-	5	5	2	1	2	1	2	-	-	4	1	5	...
SATISFACTORY SCHOOLS	4 778	415	553	550	636	586	477	377	183	138	87	122	100	554	147
UNSATISFACTORY SCHOOLS	248	22	20	31	21	25	17	28	17	8	9	8	5	37	161
DOES NOT BOTHER	57	11	10	4	2	6	2	3	2	-	3	2	4	11	119
BOTHERS A LITTLE	50	5	4	7	5	2	2	13	-	2	2	3	-	6	168
BOTHERS VERY MUCH	93	2	6	12	11	12	9	6	12	3	2	2	-	17	166
BOTHERS SO MUCH WOULD LIKE TO MOVE	41	1	-	8	4	6	4	6	3	2	2	2	1	2	172
NOT REPORTED	6	3	1	-	-	-	1	1	-	1	-	-	-	-	...
DON'T KNOW	871	113	81	74	104	116	95	79	43	31	28	14	15	77	155
NOT REPORTED	25	-	3	5	-	-	1	-	4	2	-	3	1	5	...
SATISFACTORY SHOPPING	5 117	463	572	576	670	623	523	424	224	151	107	122	105	557	149
UNSATISFACTORY SHOPPING	752	80	82	71	90	103	63	58	19	27	16	22	15	106	149
DOES NOT BOTHER	356	46	40	30	36	55	26	24	9	9	5	10	9	56	147
BOTHERS A LITTLE	223	18	27	26	29	23	16	19	7	11	6	4	4	34	145
BOTHERS VERY MUCH	131	13	12	13	20	15	14	11	3	5	2	5	2	15	148
BOTHERS SO MUCH WOULD LIKE TO MOVE	29	1	3	1	3	6	5	3	-	2	3	3	-	-	...
NOT REPORTED	13	3	-	1	1	4	1	2	-	-	1	-	-	1	...
DON'T KNOW	21	4	-	5	1	2	1	-	2	2	-	1	-	6	...
NOT REPORTED	31	2	4	8	1	-	3	2	2	-	-	3	1	5	...
SATISFACTORY POLICE PROTECTION	4 994	478	560	547	653	631	506	410	202	151	105	128	98	524	149
UNSATISFACTORY POLICE PROTECTION	515	38	58	62	63	55	42	37	16	18	12	8	8	99	144
DOES NOT BOTHER	131	12	16	14	12	16	3	6	4	-	1	-	2	45	126
BOTHERS A LITTLE	149	16	14	20	24	12	15	9	5	5	2	2	2	23	138
BOTHERS VERY MUCH	195	8	25	25	25	20	18	18	6	10	6	3	2	29	150
BOTHERS SO MUCH WOULD LIKE TO MOVE	33	2	3	2	1	7	4	5	-	3	2	1	2	2	...
NOT REPORTED	7	-	-	-	1	-	2	-	1	-	2	2	-	-	...
DON'T KNOW	385	34	37	43	45	42	42	35	25	10	7	9	14	43	157
NOT REPORTED	29	-	2	8	1	-	1	2	3	-	-	3	1	6	...
SATISFACTORY OUTDOOR RECREATION FACILITIES	4 088	355	440	461	556	520	430	358	172	126	87	116	85	383	152
UNSATISFACTORY OUTDOOR RECREATION FACILITIES	1 477	144	182	156	172	168	134	114	49	42	27	22	26	240	144
DOES NOT BOTHER	778	111	125	78	84	68	52	41	18	17	8	9	12	155	123
BOTHERS A LITTLE	346	16	33	33	54	43	36	42	9	13	8	8	7	44	158
BOTHERS VERY MUCH	283	14	19	36	31	44	36	24	19	10	4	2	6	37	162
BOTHERS SO MUCH WOULD LIKE TO MOVE	38	2	2	4	2	9	4	6	-	1	7	1	2	1	186
NOT REPORTED	30	2	3	6	2	3	5	2	2	-	-	2	-	2	...
DON'T KNOW	318	50	34	32	30	37	22	10	22	11	10	6	9	45	142
NOT REPORTED	39	2	2	10	4	3	5	2	2	-	-	3	1	6	...
SATISFACTORY HOSPITALS OR HEALTH CLINICS	4 736	443	520	516	614	589	468	398	204	150	106	124	101	503	151
UNSATISFACTORY HOSPITALS OR HEALTH CLINICS	1 008	90	124	117	133	113	108	77	33	22	9	15	14	154	142
DOES NOT BOTHER	353	40	43	36	43	46	27	21	9	7	2	3	5	72	137
BOTHERS A LITTLE	264	24	37	26	32	22	35	28	5	5	2	5	6	36	144
BOTHERS VERY MUCH	325	24	29	47	51	34	40	23	18	9	2	5	2	40	145
BOTHERS SO MUCH WOULD LIKE TO MOVE	35	1	5	4	5	8	2	4	1	-	2	2	-	3	...
NOT REPORTED	30	-	9	3	2	4	5	1	-	-	2	-	1	3	...
DON'T KNOW	152	18	12	20	14	25	10	8	7	7	9	6	5	12	156
NOT REPORTED	26	-	2	6	1	1	4	1	2	-	-	3	1	5	...
NEIGHBORHOOD SERVICES AND WISH TO MOVE[3]															
WITH SATISFACTORY NEIGHBORHOOD SERVICES	2 333	242	265	275	315	276	244	188	98	71	43	53	53	209	146
WITH UNSATISFACTORY NEIGHBORHOOD SERVICES	3 572	308	390	381	447	452	345	296	146	108	81	91	67	460	152
HOUSEHOLD WOULD NOT LIKE TO MOVE	3 363	296	373	354	428	419	322	273	138	98	72	82	63	445	150
HOUSEHOLD WOULD LIKE TO MOVE	158	7	9	19	16	27	18	20	6	8	9	6	4	9	171
NOT REPORTED	51	5	8	9	3	6	5	4	2	2	-	3	-	6	133
NOT REPORTED	17	-	2	4	-	-	1	-	2	-	-	3	1	5	...

[1]EXCLUDES 1-FAMILY HOMES ON 10 ACRES OR MORE.
[2]WISH TO MOVE ONLY RELATES TO RESPONDENT'S OPINION OF SPECIFIC NEIGHBORHOOD CONDITIONS.
[3]WISH TO MOVE ONLY RELATES TO RESPONDENT'S OPINION OF SPECIFIC NEIGHBORHOOD SERVICES.

TABLE A-12. GROSS RENT OF RENTER-OCCUPIED HOUSING UNITS BY SELECTED NEIGHBORHOOD CHARACTERISTICS: 1977--CONTINUED

(NUMBERS IN THOUSANDS. DATA BASED ON SAMPLE, SEE TEXT. FOR MINIMUM BASE FOR DERIVED FIGURES (PERCENT, MEDIAN, ETC.) AND MEANING OF SYMBOLS, SEE TEXT)

UNITED STATES OUTSIDE STANDARD METROPOLITAN STATISTICAL AREAS	TOTAL	LESS THAN $70	$70 TO $99	$100 TO $124	$125 TO $149	$150 TO $174	$175 TO $199	$200 TO $224	$225 TO $249	$250 TO $274	$275 TO $299	$300 TO $349	$350 OR MORE	NO CASH RENT	MEDIAN (DOLLARS)
SPECIFIED RENTER OCCUPIED[1]--CON.															
OVERALL OPINION OF NEIGHBORHOOD															
EXCELLENT	1 539	119	118	157	188	187	150	126	80	66	40	44	56	207	161
GOOD	3 007	269	349	319	396	377	312	253	129	81	64	74	48	337	150
FAIR	1 164	141	158	158	145	149	108	85	31	27	16	25	14	109	137
POOR	178	17	29	20	29	13	19	17	3	5	4	2	2	17	137
NOT REPORTED	34	4	3	5	3	1	1	3	2	-	-	3	1	8	...
HOUSEHOLD WOULD LIKE TO MOVE	281	25	33	21	43	36	27	32	12	9	8	11	4	19	156
EXCELLENT	14	3	-	-	1	3	2	1	-	1	-	2	-	2	...
GOOD	64	5	7	3	11	6	9	10	6	1	3	-	1	3	168
FAIR	134	11	14	10	17	21	6	18	4	5	3	10	3	11	160
POOR	69	6	12	7	14	6	10	3	2	3	2	-	-	3	138
NOT REPORTED	-	-	-	-	-	-	-	-	-	-	-	-	-	-	-
HOUSEHOLD WOULD NOT LIKE TO MOVE	5 614	525	621	635	718	691	560	451	232	169	116	135	114	646	149
EXCELLENT	1 522	116	118	157	187	183	148	125	80	66	40	42	55	200	161
GOOD	2 937	264	341	315	385	371	302	243	124	79	61	74	47	332	149
FAIR	1 028	130	143	148	128	128	102	67	27	22	13	16	11	94	134
POOR	108	10	17	13	16	7	9	14	1	2	2	2	2	14	135
NOT REPORTED	19	4	2	2	3	1	-	3	-	-	-	2	-	3	...
NOT REPORTED	27	-	4	4	1	1	3	1	2	1	-	2	2	6	...

[1]EXCLUDES 1-FAMILY HOMES ON 10 ACRES OR MORE.

TABLE A-13. INCOME OF FAMILIES AND PRIMARY INDIVIDUALS BY TENURE AND OCCUPANCY AND UTILIZATION CHARACTERISTICS, AND SERVICES AVAILABLE FOR HOUSING UNITS WITH BLACK HOUSEHOLD HEAD: 1977

(NUMBERS IN THOUSANDS. DATA BASED ON SAMPLE, SEE TEXT. FOR MINIMUM BASE FOR DERIVED FIGURES (PERCENT, MEDIAN, ETC.) AND MEANING OF SYMBOLS, SEE TEXT)

UNITED STATES TOTAL	TOTAL	LESS THAN $3,000	$3,000 TO $4,999	$5,000 TO $6,999	$7,000 TO $9,999	$10,000 TO $12,499	$12,500 TO $14,999	$15,000 TO $19,999	$20,000 TO $24,999	$25,000 TO $34,999	$35,000 OR MORE	MEDIAN (DOLLARS)
ALL OCCUPIED HOUSING UNITS	7 956	1 397	1 282	949	1 139	812	501	817	455	454	151	7900
TENURE												
OWNER OCCUPIED	3 470	356	400	344	466	373	269	474	319	351	120	11100
PERCENT OF ALL OCCUPIED	43.6	25.5	31.2	36.2	40.9	45.9	53.7	58.0	70.0	77.2	79.0	-
RENTER OCCUPIED	4 486	1 041	882	605	673	439	232	343	137	103	31	6100
DURATION OF OCCUPANCY												
OWNER OCCUPIED	3 470	356	400	344	466	373	269	474	319	351	120	11100
HOUSEHOLD HEAD LIVED HERE:												
LESS THAN 3 MONTHS	72	7	4	2	10	9	3	10	11	9	6	15000
3 MONTHS OR LONGER	3 398	348	395	341	456	364	266	464	307	342	114	11100
LIVED HERE LAST WINTER	3 249	341	384	333	442	350	250	432	291	314	111	10900
RENTER OCCUPIED	4 486	1 041	882	605	673	439	232	343	137	103	31	6100
HOUSEHOLD HEAD LIVED HERE:												
LESS THAN 3 MONTHS	461	127	79	68	65	38	25	29	11	12	8	5800
3 MONTHS OR LONGER	4 025	915	803	537	608	401	206	314	126	92	23	6100
LIVED HERE LAST WINTER	3 313	776	664	446	469	314	171	273	99	81	20	6000
COMPLETE BATHROOMS												
OWNER OCCUPIED	3 470	356	400	344	466	373	269	474	319	351	120	11100
1	2 024	243	261	234	324	245	158	270	153	98	37	9500
1 AND ONE-HALF	651	27	55	52	78	65	64	96	86	103	26	14400
2 OR MORE	610	23	29	35	40	54	39	103	80	149	56	19100
ALSO USED BY ANOTHER HOUSEHOLD	2	2	1	-	-	-	-	-	-	-	-	...
NONE	184	61	54	23	23	9	8	5	1	1	-	4200
RENTER OCCUPIED	4 486	1 041	882	605	673	439	232	343	137	103	31	6100
1	3 682	826	747	515	547	383	185	278	102	79	20	6000
1 AND ONE-HALF	221	27	26	16	48	20	17	33	20	8	5	9600
2 OR MORE	157	14	14	21	30	16	9	20	13	14	5	9900
ALSO USED BY ANOTHER HOUSEHOLD	108	42	26	10	5	10	10	5	-	-	-	4000
NONE	318	133	69	43	43	10	11	7	1	2	1	3700
COMPLETE KITCHEN FACILITIES												
OWNER OCCUPIED	3 470	356	400	344	466	373	269	474	319	351	120	11100
FOR EXCLUSIVE USE OF HOUSEHOLD	3 348	313	360	333	448	369	267	471	319	351	118	11500
ALSO USED BY ANOTHER HOUSEHOLD	2	2	-	-	-	-	-	-	-	-	-	...
NO COMPLETE KITCHEN FACILITIES	120	41	40	11	18	4	2	3	-	-	2	4000
RENTER OCCUPIED	4 486	1 041	882	605	673	439	232	343	137	103	31	6100
FOR EXCLUSIVE USE OF HOUSEHOLD	4 179	909	820	570	632	423	220	337	136	103	28	6300
ALSO USED BY ANOTHER HOUSEHOLD	31	9	14	3	2	3	-	-	-	-	-	...
NO COMPLETE KITCHEN FACILITIES	276	123	48	31	39	13	12	6	1	-	3	3600
CONDITION OF KITCHEN FACILITIES												
OWNER OCCUPIED	3 470	356	400	344	466	373	269	474	319	351	120	11100
WITH COMPLETE KITCHEN FACILITIES	3 350	315	360	333	448	369	267	471	319	351	118	11500
ALL USABLE	3 304	304	352	329	438	369	263	466	317	348	118	11600
1 OR MORE NOT USABLE	34	9	7	5	6	-	4	1	1	-	-	...
NOT REPORTED	12	2	-	-	4	-	-	3	1	2	-	...
LACKING COMPLETE KITCHEN FACILITIES	120	41	40	11	18	4	2	3	-	-	2	4000
RENTER OCCUPIED	4 486	1 041	882	605	673	439	232	343	137	103	31	6100
WITH COMPLETE KITCHEN FACILITIES	4 210	918	834	574	634	426	220	337	136	103	28	6200
ALL USABLE	4 106	881	818	557	622	417	217	331	136	100	28	6300
1 OR MORE NOT USABLE	88	31	14	13	12	7	3	5	-	3	-	5000
NOT REPORTED	15	6	2	3	1	2	-	2	-	-	-	...
LACKING COMPLETE KITCHEN FACILITIES	276	123	48	31	39	13	12	6	1	-	3	3600
TYPE OF HOUSEHOLD												
OWNER OCCUPIED	3 470	356	400	344	466	373	269	474	319	351	120	11100
2-OR-MORE-PERSON HOUSEHOLDS	2 977	174	292	294	417	330	251	448	308	345	120	12400
HUSBAND-WIFE[1]	2 129	78	153	168	258	237	195	352	262	316	109	14700
WITH 1 OR MORE SUBFAMILIES	44	1	-	6	6	5	5	11	3	7	1	14700
WITH OTHER RELATIVES OR NONRELATIVES	422	14	37	30	60	54	40	74	44	39	30	13500
WITH OWN CHILDREN UNDER 18 YEARS	1 236	20	28	60	149	136	127	245	186	217	68	17000
OTHER MALE HEAD[1]	158	7	15	26	32	26	10	24	11	5	4	10000
WITH 1 OR MORE SUBFAMILIES	17	-	2	-	2	4	-	5	-	2	2	...
WITH OTHER RELATIVES OR NONRELATIVES	117	6	9	19	21	18	5	22	9	5	3	10500
WITH OWN CHILDREN UNDER 18 YEARS	35	1	4	4	8	8	3	3	1	2	-	...
FEMALE HEAD[1]	690	89	124	100	127	67	46	72	35	24	7	7800
WITH 1 OR MORE SUBFAMILIES	66	2	13	10	14	5	5	10	3	3	-	8600
WITH OTHER RELATIVES OR NONRELATIVES	377	47	67	54	76	27	24	41	17	16	7	7800
WITH OWN CHILDREN UNDER 18 YEARS	327	29	62	48	59	50	27	28	15	7	2	8200
1-PERSON HOUSEHOLDS	493	182	108	50	49	43	18	26	11	6	-	4200
RENTER OCCUPIED	4 486	1 041	882	605	673	439	232	343	137	103	31	6100
2-OR-MORE-PERSON HOUSEHOLDS	3 177	550	637	472	505	342	165	261	125	95	26	6700
HUSBAND-WIFE[1]	1 315	82	148	166	237	192	111	189	97	75	17	10300
WITH 1 OR MORE SUBFAMILIES	23	-	2	2	7	-	2	3	4	-	2	...
WITH OTHER RELATIVES OR NONRELATIVES	146	11	19	21	32	15	17	14	11	3	2	9100
WITH OWN CHILDREN UNDER 18 YEARS	792	31	69	86	165	119	73	125	59	50	14	10900
OTHER MALE HEAD[1]	254	51	39	42	25	38	19	15	12	10	3	6800
WITH 1 OR MORE SUBFAMILIES	9	-	2	2	-	5	-	-	-	-	-	...
WITH OTHER RELATIVES OR NONRELATIVES	232	49	37	38	23	38	15	10	10	10	2	6600
WITH OWN CHILDREN UNDER 18 YEARS	42	8	2	3	4	10	7	4	2	2	-	10500
FEMALE HEAD[1]	1 608	416	450	264	243	112	36	57	16	10	5	4700
WITH 1 OR MORE SUBFAMILIES	44	5	10	8	7	9	2	4	-	-	-	6700
WITH OTHER RELATIVES OR NONRELATIVES	542	142	129	79	91	49	14	27	7	2	2	5000
WITH OWN CHILDREN UNDER 18 YEARS	1 215	310	343	217	185	79	22	37	10	7	5	4700
1-PERSON HOUSEHOLDS	1 309	492	245	133	169	97	66	82	12	8	5	4300

[1]FIGURES MAY NOT ADD TO TOTAL BECAUSE HOUSEHOLD MEMBERS MAY BE INCLUDED IN MORE THAN ONE GROUP.

TABLE A-13. INCOME OF FAMILIES AND PRIMARY INDIVIDUALS BY TENURE AND OCCUPANCY AND UTILIZATION CHARACTERISTICS, AND SERVICES AVAILABLE FOR HOUSING UNITS WITH BLACK HOUSEHOLD HEAD: 1977--CONTINUED

(NUMBERS IN THOUSANDS. DATA BASED ON SAMPLE, SEE TEXT. FOR MINIMUM BASE FOR DERIVED FIGURES (PERCENT, MEDIAN, ETC.) AND MEANING OF SYMBOLS, SEE TEXT)

UNITED STATES TOTAL	TOTAL	LESS THAN $3,000	$3,000 TO $4,999	$5,000 TO $6,999	$7,000 TO $9,999	$10,000 TO $12,499	$12,500 TO $14,999	$15,000 TO $19,999	$20,000 TO $24,999	$25,000 TO $34,999	$35,000 OR MORE	MEDIAN (DOLLARS)
ALL OCCUPIED HOUSING UNITS--CONTINUED												
BEDROOMS												
OWNER OCCUPIED	3 470	356	400	344	466	373	269	474	319	351	120	11100
NONE AND 1	114	24	32	15	14	6	2	7	6	8	-	5100
2 OR MORE	3 356	332	367	329	452	366	267	467	312	343	120	11400
NONE LACKING PRIVACY	2 942	257	307	292	379	322	233	426	289	320	116	11800
1 OR MORE LACKING PRIVACY	410	73	61	37	73	45	33	39	24	22	4	8400
PRIVACY NOT REPORTED	4	1	-	-	-	-	2	-	-	2	-	...
3-OR-MORE-PERSON HOUSEHOLDS	2 157	83	165	177	284	249	202	361	261	274	100	14000
NO BEDROOMS USED BY 3 PERSONS OR MORE	1 856	64	136	142	240	212	171	308	239	252	92	14500
BEDROOMS USED BY 3 PERSONS OR MORE	261	14	27	32	40	29	28	49	15	19	6	11600
1	187	11	18	25	28	18	22	32	10	16	7	11600
2 OR MORE	73	2	9	7	12	11	6	18	4	4	1	11500
BEDROOMS USED BY PERSONS 13 YEARS OF AGE OR OLDER	200	10	23	20	30	25	21	43	9	15	5	11800
NO BEDROOMS USED BY PERSONS 13 YEARS OF AGE OR OLDER	57	4	2	12	9	3	7	6	6	5	3	11200
NOT REPORTED	3	-	2	1	1	-	-	-	-	-	-	...
NO BEDROOMS	3	-	-	-	-	-	-	-	2	2	-	...
NOT REPORTED	37	5	2	3	5	8	3	4	5	2	-	...
1- AND 2-PERSON HOUSEHOLDS	1 314	273	235	167	182	124	67	113	58	76	20	6800
RENTER OCCUPIED	4 486	1 041	882	605	673	439	232	343	137	103	31	6100
NONE AND 1	1 442	435	298	157	210	115	83	90	29	22	5	4900
2 OR MORE	3 044	607	584	448	464	324	149	253	108	82	26	6500
NONE LACKING PRIVACY	2 515	451	469	371	387	277	130	229	95	80	26	6800
1 OR MORE LACKING PRIVACY	526	155	115	77	76	46	17	25	13	2	-	4900
PRIVACY NOT REPORTED	3	1	-	-	1	-	2	-	-	-	-	...
3-OR-MORE-PERSON HOUSEHOLDS	2 068	328	398	311	344	230	109	184	77	67	21	7000
NO BEDROOMS USED BY 3 PERSONS OR MORE	1 468	216	275	231	227	156	81	147	60	56	17	7200
BEDROOMS USED BY 3 PERSONS OR MORE	546	104	110	72	103	67	24	35	16	10	3	6600
1	456	92	94	53	83	56	23	29	15	7	3	6600
2 OR MORE	90	12	16	20	19	11	2	6	1	3	-	6700
BEDROOMS USED BY PERSONS 13 YEARS OF AGE OR OLDER	314	61	57	42	60	47	17	20	4	5	2	6900
NO BEDROOMS USED BY PERSONS 13 YEARS OF AGE OR OLDER	137	27	31	26	24	12	1	8	3	3	2	5800
NOT REPORTED	95	17	22	5	19	8	7	7	8	2	-	7600
NO BEDROOMS	7	3	3	-	-	-	-	-	-	-	-	...
NOT REPORTED	48	4	10	8	14	6	3	2	-	1	-	7500
1- AND 2-PERSON HOUSEHOLDS	2 418	713	484	294	329	209	123	159	60	37	10	5100
PLUMBING FACILITIES BY PERSONS PER ROOM												
OWNER OCCUPIED	3 470	356	400	344	466	373	269	474	319	351	120	11100
WITH ALL PLUMBING FACILITIES	3 288	293	347	322	443	364	261	470	318	350	120	11600
1.00 OR LESS	3 003	285	327	296	398	325	231	417	292	325	106	11500
1.01 TO 1.50	220	7	13	23	30	29	29	36	20	21	13	13200
1.51 OR MORE	65	1	6	3	15	10	1	17	6	4	-	11600
LACKING SOME OR ALL PLUMBING FACILITIES	182	62	53	22	23	9	8	4	1	1	-	4100
1.00 OR LESS	149	57	48	13	15	6	3	3	-	1	-	3700
1.01 TO 1.50	17	3	2	3	4	-	4	-	1	-	-	...
1.51 OR MORE	16	2	3	5	3	1	-	1	-	-	-	...
RENTER OCCUPIED	4 486	1 041	882	605	673	439	232	343	137	103	31	6100
WITH ALL PLUMBING FACILITIES	4 079	870	793	553	627	421	214	332	136	103	30	6400
1.00 OR LESS	3 627	808	691	477	548	358	193	310	122	93	27	6300
1.01 TO 1.50	355	44	78	61	59	55	21	18	8	7	3	6800
1.51 OR MORE	96	17	24	15	19	8	-	4	5	3	-	6000
LACKING SOME OR ALL PLUMBING FACILITIES	407	172	89	52	47	18	18	12	1	-	1	3700
1.00 OR LESS	324	153	73	35	27	15	13	9	-	-	-	3300
1.01 TO 1.50	40	12	9	7	6	2	2	2	-	-	-	4800
1.51 OR MORE	44	7	7	10	14	1	3	1	1	-	1	6700
GARBAGE COLLECTION SERVICE												
OWNER OCCUPIED	3 470	356	400	344	466	373	269	474	319	351	120	11100
WITH SERVICE	3 027	266	331	289	398	320	238	425	305	340	115	11800
LESS THAN ONCE A WEEK	20	6	4	-	3	-	1	-	-	5	1	...
ONCE A WEEK	1 196	84	113	111	130	127	91	184	141	159	56	13400
TWICE A WEEK OR MORE	1 566	151	183	147	213	163	136	217	156	165	55	11500
DON'T KNOW	214	25	30	30	52	28	9	24	7	9	1	6300
NOT REPORTED	12	-	2	1	-	1	2	-	2	2	2	...
NO SERVICE	432	89	68	54	66	50	31	49	14	8	4	7200
METHOD OF DISPOSAL:												
INCINERATOR, TRASH CHUTE, OR COMPACTOR	37	10	3	3	4	5	5	7	-	-	-	9200
GARBAGE DISPOSAL	13	-	1	-	2	3	-	2	2	2	2	...
OTHER MEANS	372	79	62	49	59	41	25	40	12	3	2	6900
NOT REPORTED	10	1	3	2	1	-	-	-	-	3	-	...
DON'T KNOW	6	1	-	-	-	2	-	-	-	2	2	...
NOT REPORTED	5	-	1	-	2	1	-	-	-	1	-	...
RENTER OCCUPIED	4 486	1 041	882	605	673	439	232	343	137	103	31	6100
WITH SERVICE	4 050	932	795	553	601	388	212	316	126	100	27	6100
LESS THAN ONCE A WEEK	27	11	8	-	2	2	2	-	-	2	-	...
ONCE A WEEK	1 154	245	240	163	168	108	63	102	31	29	7	6100
TWICE A WEEK OR MORE	2 308	555	453	310	343	227	116	170	65	56	15	5900
DON'T KNOW	540	118	91	79	82	50	30	43	29	12	6	6500
NOT REPORTED	21	3	3	2	7	2	2	2	-	1	-	...
NO SERVICE	400	103	75	49	67	49	17	18	11	3	3	5800
METHOD OF DISPOSAL:												
INCINERATOR, TRASH CHUTE, OR COMPACTOR	205	28	43	28	27	37	14	15	9	2	2	7400
GARBAGE DISPOSAL	17	7	-	2	1	3	2	-	-	2	2	...
OTHER MEANS	175	68	35	19	38	9	2	3	2	-	-	4100
NOT REPORTED	3	1	-	1	1	1	-	-	-	-	-	...
DON'T KNOW	25	3	7	2	5	-	2	7	-	-	-	...
NOT REPORTED	10	2	2	1	-	2	2	2	-	-	-	...

TABLE A-13. INCOME OF FAMILIES AND PRIMARY INDIVIDUALS BY TENURE AND OCCUPANCY AND UTILIZATION CHARACTERISTICS, AND SERVICES AVAILABLE FOR HOUSING UNITS WITH BLACK HOUSEHOLD HEAD: 1977--CONTINUED

(NUMBERS IN THOUSANDS. DATA BASED ON SAMPLE, SEE TEXT. FOR MINIMUM BASE FOR DERIVED FIGURES (PERCENT, MEDIAN, ETC.) AND MEANING OF SYMBOLS, SEE TEXT)

UNITED STATES TOTAL	TOTAL	LESS THAN $3,000	$3,000 TO $4,999	$5,000 TO $6,999	$7,000 TO $9,999	$10,000 TO $12,499	$12,500 TO $14,999	$15,000 TO $19,999	$20,000 TO $24,999	$25,000 TO $34,999	$35,000 OR MORE	MEDIAN (DOLLARS)
ALL OCCUPIED HOUSING UNITS--CONTINUED												
EXTERMINATION SERVICE												
OWNER OCCUPIED	3 470	356	400	344	466	373	269	474	319	351	120	11100
OCCUPIED 3 MONTHS OR LONGER	3 398	348	395	341	456	364	266	464	307	342	114	11100
NO SIGNS OF MICE OR RATS	2 582	230	273	240	345	272	207	379	247	287	100	11900
WITH SIGNS OF MICE OR RATS	791	117	119	95	108	88	58	85	57	50	14	8800
WITH SIGNS OF MICE ONLY	654	95	99	69	87	76	46	74	45	46	14	9200
REGULAR EXTERMINATION SERVICE	58	2	5	7	10	6	8	-	2	15	4	12500
IRREGULAR EXTERMINATION SERVICE	170	18	28	18	17	22	13	16	25	12	1	10400
NO EXTERMINATION SERVICE	420	73	66	45	60	48	25	54	18	21	9	8300
NOT REPORTED	6	2	-	-	-	-	-	4	-	-	-	...
WITH SIGNS OF RATS ONLY	62	13	10	8	13	7	5	2	3	-	-	6900
REGULAR EXTERMINATION SERVICE	3	-	-	-	-	-	2	-	2	-	-	...
IRREGULAR EXTERMINATION SERVICE	13	3	-	2	3	1	1	2	2	-	-	...
NO EXTERMINATION SERVICE	45	11	10	6	10	5	3	1	-	-	-	5700
NOT REPORTED	-	-	-	-	-	-	-	-	-	-	-	-
WITH SIGNS OF MICE AND RATS	52	7	7	15	6	3	6	5	2	2	-	6600
REGULAR EXTERMINATION SERVICE	4	1	-	2	1	-	-	-	-	-	-	...
IRREGULAR EXTERMINATION SERVICE	7	2	1	-	-	2	1	-	2	-	-	...
NO EXTERMINATION SERVICE	41	5	6	12	5	1	5	5	-	2	-	6600
NOT REPORTED	-	-	-	-	-	-	-	-	-	-	-	-
DON'T KNOW	23	2	3	3	2	2	-	3	7	-	-	...
REGULAR EXTERMINATION SERVICE	-	-	-	-	-	-	-	-	-	-	-	-
IRREGULAR EXTERMINATION SERVICE	13	-	-	-	2	1	-	3	7	-	-	...
NO EXTERMINATION SERVICE	10	2	3	3	1	1	-	-	-	-	-	...
NOT REPORTED	-	-	-	-	-	-	-	-	-	-	-	-
NOT REPORTED	-	-	-	-	-	-	-	-	-	-	-	-
NOT REPORTED	25	1	3	6	3	3	1	-	3	5	-	...
OCCUPIED LESS THAN 3 MONTHS	72	7	4	2	10	9	3	10	11	9	6	15000
RENTER OCCUPIED	4 486	1 041	882	605	673	439	232	343	137	103	31	6100
OCCUPIED 3 MONTHS OR LONGER	4 025	915	803	537	608	401	206	314	126	92	23	6100
NO SIGNS OF MICE OR RATS	2 703	561	509	332	442	292	150	227	95	71	23	6700
WITH SIGNS OF MICE OR RATS	1 296	350	288	205	162	105	55	84	27	20	-	5100
WITH SIGNS OF MICE ONLY	1 003	260	224	159	130	86	44	66	19	15	-	5200
REGULAR EXTERMINATION SERVICE	144	25	37	26	15	10	9	16	2	3	-	5700
IRREGULAR EXTERMINATION SERVICE	268	63	51	37	36	30	12	25	9	5	-	6100
NO EXTERMINATION SERVICE	573	166	136	92	77	42	23	24	8	5	-	4800
NOT REPORTED	18	5	1	4	2	3	-	2	-	2	-	...
WITH SIGNS OF RATS ONLY	127	32	32	25	13	13	3	8	-	-	-	4900
REGULAR EXTERMINATION SERVICE	11	1	3	2	2	2	-	2	-	-	-	...
IRREGULAR EXTERMINATION SERVICE	20	5	3	2	3	5	-	2	-	-	-	...
NO EXTERMINATION SERVICE	94	26	26	19	8	7	3	3	-	-	-	4600
NOT REPORTED	2	-	-	2	-	-	-	1	-	-	-	...
WITH SIGNS OF MICE AND RATS	119	45	18	14	15	5	5	8	5	3	-	4700
REGULAR EXTERMINATION SERVICE	12	5	-	3	2	-	-	-	-	2	-	...
IRREGULAR EXTERMINATION SERVICE	25	3	3	5	3	2	2	5	-	2	-	...
NO EXTERMINATION SERVICE	80	36	15	6	8	4	3	3	5	-	-	3500
NOT REPORTED	2	-	-	-	2	-	-	-	-	-	-	...
DON'T KNOW	45	12	13	7	3	1	3	2	3	2	-	4600
REGULAR EXTERMINATION SERVICE	6	3	-	-	-	1	-	-	2	-	-	...
IRREGULAR EXTERMINATION SERVICE	7	2	2	2	-	-	-	2	-	-	-	...
NO EXTERMINATION SERVICE	30	7	11	3	3	-	2	-	2	2	-	...
NOT REPORTED	3	-	-	2	-	-	1	-	-	-	-	...
NOT REPORTED	2	-	2	-	-	-	-	-	-	-	-	...
NOT REPORTED	25	3	7	-	4	3	2	2	3	-	-	...
OCCUPIED LESS THAN 3 MONTHS	461	127	79	68	65	38	25	29	11	12	6	5800

TABLE A-13. INCOME OF FAMILIES AND PRIMARY INDIVIDUALS BY TENURE AND OCCUPANCY AND UTILIZATION CHARACTERISTICS, AND SERVICES AVAILABLE FOR HOUSING UNITS WITH BLACK HOUSEHOLD HEAD: 1977--CONTINUED

(NUMBERS IN THOUSANDS. DATA BASED ON SAMPLE, SEE TEXT. FOR MINIMUM BASE FOR DERIVED FIGURES (PERCENT, MEDIAN, ETC.) AND MEANING OF SYMBOLS, SEE TEXT)

UNITED STATES INSIDE STANDARD METROPOLITAN STATISTICAL AREAS	TOTAL	LESS THAN $3,000	$3,000 TO $4,999	$5,000 TO $6,999	$7,000 TO $9,999	$10,000 TO $12,499	$12,500 TO $14,999	$15,000 TO $19,999	$20,000 TO $24,999	$25,000 TO $34,999	$35,000 OR MORE	MEDIAN (DOLLARS)
ALL OCCUPIED HOUSING UNITS	6 177	955	979	720	835	648	419	670	393	415	144	8600
TENURE												
OWNER OCCUPIED	2 442	171	241	212	271	269	214	362	267	319	115	13200
PERCENT OF ALL OCCUPIED	39.5	17.9	24.6	29.5	32.5	41.6	51.1	54.0	67.9	76.9	80.3	-
RENTER OCCUPIED	3 735	784	739	507	563	379	205	308	126	96	28	6400
DURATION OF OCCUPANCY												
OWNER OCCUPIED	2 442	171	241	212	271	269	214	362	267	319	115	13200
HOUSEHOLD HEAD LIVED HERE:												
LESS THAN 3 MONTHS	51	5	2	2	6	8	1	6	8	9	6	17300
3 MONTHS OR LONGER	2 391	166	239	211	265	261	213	356	259	311	109	13100
LIVED HERE LAST WINTER	2 272	162	232	206	258	253	200	329	244	282	106	12800
RENTER OCCUPIED	3 735	784	739	507	563	379	205	308	126	96	28	6400
HOUSEHOLD HEAD LIVED HERE:												
LESS THAN 3 MONTHS	392	101	69	56	51	34	25	26	11	12	8	5900
3 MONTHS OR LONGER	3 343	683	670	451	512	345	180	282	116	84	20	6400
LIVED HERE LAST WINTER	2 722	574	538	369	394	264	152	247	91	75	16	6300
COMPLETE BATHROOMS												
OWNER OCCUPIED	2 442	171	241	212	271	269	214	362	267	319	115	13200
1	1 333	126	157	134	184	173	120	198	123	84	33	10900
1 AND ONE-HALF	543	17	44	43	50	55	58	78	77	97	24	15300
2 OR MORE	526	16	24	31	32	39	35	86	66	138	58	19900
ALSO USED BY ANOTHER HOUSEHOLD	2	2	1	-	-	-	-	-	-	-	-	...
NONE	38	9	14	5	5	1	1	-	1	-	-	4300
RENTER OCCUPIED	3 735	784	739	507	563	379	205	308	126	96	28	6400
1	3 214	685	659	454	475	337	169	250	93	73	18	6200
1 AND ONE-HALF	205	24	21	16	47	19	16	31	20	7	5	9700
2 OR MORE	145	12	13	18	29	15	8	20	13	13	5	10200
ALSO USED BY ANOTHER HOUSEHOLD	90	35	24	10	5	5	7	3	-	-	-	3800
NONE	81	27	22	9	7	3	6	4	-	2	-	4200
COMPLETE KITCHEN FACILITIES												
OWNER OCCUPIED	2 442	171	241	212	271	269	214	362	267	319	115	13200
FOR EXCLUSIVE USE OF HOUSEHOLD	2 419	166	231	210	267	269	214	362	267	319	114	13300
ALSO USED BY ANOTHER HOUSEHOLD	2	2	-	-	-	-	-	-	-	-	-	...
NO COMPLETE KITCHEN FACILITIES	22	3	10	2	4	1	-	-	-	-	2	...
RENTER OCCUPIED	3 735	784	739	507	563	379	205	308	126	96	28	6400
FOR EXCLUSIVE USE OF HOUSEHOLD	3 616	737	708	497	548	374	199	305	126	96	27	6500
ALSO USED BY ANOTHER HOUSEHOLD	29	9	12	3	2	3	-	-	-	-	-	...
NO COMPLETE KITCHEN FACILITIES	90	38	18	7	14	2	6	3	-	-	2	3700
CONDITION OF KITCHEN FACILITIES												
OWNER OCCUPIED	2 442	171	241	212	271	269	214	362	267	319	115	13200
WITH COMPLETE KITCHEN FACILITIES	2 421	168	231	210	267	269	214	362	267	319	114	13300
ALL USABLE	2 386	161	228	206	258	269	211	357	267	317	114	13400
1 OR MORE NOT USABLE	24	5	3	5	6	-	3	1	-	-	-	...
NOT REPORTED	10	2	-	-	3	-	-	3	-	2	-	...
LACKING COMPLETE KITCHEN FACILITIES	22	3	10	2	4	1	-	-	-	-	2	...
RENTER OCCUPIED	3 735	784	739	507	563	379	205	308	126	96	28	6400
WITH COMPLETE KITCHEN FACILITIES	3 645	746	720	501	550	377	199	305	126	96	27	6400
ALL USABLE	3 565	720	706	491	540	370	196	298	126	92	27	6500
1 OR MORE NOT USABLE	68	23	12	7	10	5	3	5	-	3	-	4900
NOT REPORTED	12	4	2	3	-	2	-	2	-	-	-	...
LACKING COMPLETE KITCHEN FACILITIES	90	38	18	7	14	2	6	3	-	-	2	3700
TYPE OF HOUSEHOLD												
OWNER OCCUPIED	2 442	171	241	212	271	269	214	362	267	319	115	13200
2-OR-MORE-PERSON HOUSEHOLDS	2 119	79	167	175	244	230	198	339	256	314	115	14600
HUSBAND-WIFE[1]	1 524	30	77	92	139	159	152	265	216	268	105	17100
WITH 1 OR MORE SUBFAMILIES	25	-	-	-	3	3	5	5	2	6	1	...
WITH OTHER RELATIVES OR NONRELATIVES	298	6	16	13	37	36	34	52	38	36	30	15700
WITH OWN CHILDREN UNDER 18 YEARS	900	9	14	27	74	86	94	185	149	196	65	18900
OTHER MALE HEAD[1]	108	2	10	14	24	15	10	17	9	5	3	10700
WITH 1 OR MORE SUBFAMILIES	8	-	2	-	1	-	-	1	-	2	2	...
WITH OTHER RELATIVES OR NONRELATIVES	80	2	6	9	17	10	5	15	8	5	3	11400
WITH OWN CHILDREN UNDER 18 YEARS	26	-	3	3	5	7	3	3	-	2	-	...
FEMALE HEAD[1]	486	47	80	69	81	56	37	57	31	22	7	8800
WITH 1 OR MORE SUBFAMILIES	37	2	8	6	6	5	3	4	2	3	-	8700
WITH OTHER RELATIVES OR NONRELATIVES	249	21	40	37	44	22	19	31	14	15	7	8800
WITH OWN CHILDREN UNDER 18 YEARS	239	17	42	35	40	41	21	20	14	6	2	8900
1-PERSON HOUSEHOLDS	323	92	74	37	27	39	16	23	11	5	-	4900
RENTER OCCUPIED	3 735	784	739	507	563	379	205	308	126	96	28	6400
2-OR-MORE-PERSON HOUSEHOLDS	2 618	413	518	386	411	292	143	230	115	87	23	7000
HUSBAND-WIFE[1]	1 033	43	110	120	170	162	94	163	90	67	15	11100
WITH 1 OR MORE SUBFAMILIES	14	-	2	2	2	-	2	3	2	-	2	...
WITH OTHER RELATIVES OR NONRELATIVES	102	5	15	13	17	9	15	13	9	3	2	10000
WITH OWN CHILDREN UNDER 18 YEARS	613	18	55	60	112	97	58	103	56	42	12	11600
OTHER MALE HEAD[1]	214	38	26	39	20	35	17	15	10	10	3	7500
WITH 1 OR MORE SUBFAMILIES	9	-	2	2	-	5	-	-	-	-	-	...
WITH OTHER RELATIVES OR NONRELATIVES	194	36	25	36	18	35	14	10	9	10	2	7000
WITH OWN CHILDREN UNDER 18 YEARS	36	5	2	3	3	9	7	4	2	2	-	...
FEMALE HEAD[1]	1 370	332	361	226	222	96	32	51	15	10	5	4900
WITH 1 OR MORE SUBFAMILIES	34	4	8	7	4	5	2	4	-	-	-	...
WITH OTHER RELATIVES OR NONRELATIVES	430	110	96	61	76	39	12	25	7	2	2	5300
WITH OWN CHILDREN UNDER 18 YEARS	1 061	249	303	188	176	68	22	33	10	7	5	4900
1-PERSON HOUSEHOLDS	1 117	371	220	122	152	87	61	78	12	8	5	4700

[1]FIGURES MAY NOT ADD TO TOTAL BECAUSE HOUSEHOLD MEMBERS MAY BE INCLUDED IN MORE THAN ONE GROUP.

TABLE A-13. INCOME OF FAMILIES AND PRIMARY INDIVIDUALS BY TENURE AND OCCUPANCY AND UTILIZATION CHARACTERISTICS, AND SERVICES AVAILABLE FOR HOUSING UNITS WITH BLACK HOUSEHOLD HEAD: 1977--CONTINUED

(NUMBERS IN THOUSANDS. DATA BASED ON SAMPLE, SEE TEXT. FOR MINIMUM BASE FOR DERIVED FIGURES (PERCENT, MEDIAN, ETC.) AND MEANING OF SYMBOLS, SEE TEXT)

UNITED STATES INSIDE STANDARD METROPOLITAN STATISTICAL AREAS	TOTAL	LESS THAN $3,000	$3,000 TO $4,999	$5,000 TO $6,999	$7,000 TO $9,999	$10,000 TO $12,499	$12,500 TO $14,999	$15,000 TO $19,999	$20,000 TO $24,999	$25,000 TO $34,999	$35,000 OR MORE	MEDIAN (DOLLARS)
ALL OCCUPIED HOUSING UNITS--CONTINUED												
BEDROOMS												
OWNER OCCUPIED	2 442	171	241	212	271	269	214	362	267	319	115	13200
NONE AND 1	83	11	22	10	13	6	2	5	6	8	-	6800
2 OR MORE	2 359	160	219	203	259	263	212	357	260	311	115	13400
NONE LACKING PRIVACY	2 141	133	199	180	222	236	186	337	245	291	112	13800
1 OR MORE LACKING PRIVACY	216	26	20	23	36	27	25	20	15	20	3	10200
PRIVACY NOT REPORTED	2	-	-	-	-	-	2	-	-	1	-	...
3-OR-MORE-PERSON HOUSEHOLDS	1 550	41	98	96	158	171	154	272	213	251	99	16000
NO BEDROOMS USED BY 3 PERSONS OR MORE	1 389	35	80	80	144	156	130	247	197	232	89	16400
BEDROOMS USED BY 3 PERSONS OR MORE	134	5	16	13	13	12	21	22	10	16	7	13600
1	93	3	11	11	6	5	15	16	7	12	7	14300
2 OR MORE	41	2	5	2	6	8	6	6	3	4	-	11900
BEDROOMS USED BY PERSONS 13 YEARS OF AGE OR OLDER	101	3	15	7	10	12	17	17	5	11	4	13000
NO BEDROOMS USED BY PERSONS 13 YEARS OF AGE OR OLDER	33	2	1	5	2	-	4	5	6	5	3	...
NOT REPORTED	1	-	-	1	-	-	-	-	-	-	-	...
NO BEDROOMS	3	-	-	-	-	-	-	-	2	2	-	...
NOT REPORTED	23	2	2	3	2	3	3	3	5	2	-	...
1- AND 2-PERSON HOUSEHOLDS	892	130	143	117	113	98	60	90	54	68	19	8500
RENTER OCCUPIED	3 735	784	739	507	563	379	205	308	126	96	28	6400
NONE AND 1	1 266	351	268	140	189	106	73	85	27	22	5	5200
2 OR MORE	2 469	432	471	367	374	273	132	223	100	74	23	6800
NONE LACKING PRIVACY	2 161	351	406	318	333	243	118	205	92	72	23	7000
1 OR MORE LACKING PRIVACY	305	81	64	50	40	30	13	17	8	2	-	5300
PRIVACY NOT REPORTED	3	1	-	-	1	-	2	-	-	-	-	...
3-OR-MORE-PERSON HOUSEHOLDS	1 669	251	331	251	269	191	89	158	72	59	18	7100
NO BEDROOMS USED BY 3 PERSONS OR MORE	1 246	173	240	190	186	137	68	126	58	51	16	7300
BEDROOMS USED BY 3 PERSONS OR MORE	400	73	81	54	71	49	18	30	14	8	3	6700
1	346	67	72	44	61	40	16	25	14	5	3	6500
2 OR MORE	54	6	9	10	10	9	2	5	-	3	-	7600
BEDROOMS USED BY PERSONS 13 YEARS OF AGE OR OLDER	208	41	35	32	38	32	10	15	2	3	1	6800
NO BEDROOMS USED BY PERSONS 13 YEARS OF AGE OR OLDER	107	19	26	21	15	9	1	8	1	1	2	5000
NOT REPORTED	85	13	20	2	17	8	7	7	8	2	-	8200
NO BEDROOMS	5	2	3	-	-	-	-	-	-	-	-	...
NOT REPORTED	38	3	7	7	11	5	3	2	-	-	-	7500
1- AND 2-PERSON HOUSEHOLDS	2 046	533	408	257	294	188	116	150	55	37	10	5600
PLUMBING FACILITIES BY PERSONS PER ROOM												
OWNER OCCUPIED	2 442	171	241	212	271	269	214	362	267	319	115	13200
WITH ALL PLUMBING FACILITIES	2 405	160	227	209	266	268	213	362	266	319	115	13400
1.00 OR LESS	2 233	158	216	199	242	247	188	335	247	297	104	13200
1.01 TO 1.50	143	2	9	10	16	17	23	21	15	19	12	14400
1.51 OR MORE	30	-	2	-	8	4	1	6	5	4	-	...
LACKING SOME OR ALL PLUMBING FACILITIES	37	11	14	4	5	1	1	-	1	-	-	...
1.00 OR LESS	32	11	12	1	4	1	1	-	-	-	-	...
1.01 TO 1.50	3	-	1	-	1	-	-	-	1	-	-	...
1.51 OR MORE	2	-	-	2	-	-	-	-	-	-	-	...
RENTER OCCUPIED	3 735	784	739	507	563	379	205	308	126	96	28	6400
WITH ALL PLUMBING FACILITIES	3 583	725	698	489	552	372	196	300	126	96	28	6500
1.00 OR LESS	3 211	678	615	422	491	319	177	281	115	87	27	6500
1.01 TO 1.50	298	33	68	54	47	46	19	16	8	5	2	6800
1.51 OR MORE	73	14	15	14	14	7	-	3	3	3	-	6100
LACKING SOME OR ALL PLUMBING FACILITIES	153	59	40	18	12	7	9	8	-	-	-	3900
1.00 OR LESS	131	56	34	11	10	7	7	6	-	-	-	3600
1.01 TO 1.50	10	3	3	3	-	-	-	1	-	-	-	...
1.51 OR MORE	12	-	3	3	2	-	2	1	-	-	-	...
GARBAGE COLLECTION SERVICE												
OWNER OCCUPIED	2 442	171	241	212	271	269	214	362	267	319	115	13200
WITH SERVICE	2 338	157	228	203	259	252	206	348	260	313	112	13300
LESS THAN ONCE A WEEK	10	3	1	-	-	-	1	-	-	5	1	...
ONCE A WEEK	1 006	59	87	87	98	106	80	161	125	149	54	14500
TWICE A WEEK OR MORE	1 236	93	125	102	146	137	121	174	131	149	55	12700
DON'T KNOW	74	2	12	11	14	8	2	13	2	7	1	9500
NOT REPORTED	12	-	2	1	-	1	2	-	2	2	2	...
NO SERVICE	97	13	12	10	12	14	8	14	6	5	2	10100
METHOD OF DISPOSAL:												
INCINERATOR, TRASH CHUTE, OR COMPACTOR	18	5	1	1	2	2	3	3	-	-	-	...
GARBAGE DISPOSAL	12	-	-	-	2	3	-	2	2	2	2	...
OTHER MEANS	61	8	12	7	7	9	5	9	5	-	-	8700
NOT REPORTED	6	-	-	1	1	-	-	-	-	3	-	...
DON'T KNOW	5	-	-	-	-	2	-	-	-	2	2	...
NOT REPORTED	2	-	1	-	-	1	-	-	-	-	-	...
RENTER OCCUPIED	3 735	784	739	507	563	379	205	308	126	96	28	6400
WITH SERVICE	3 460	738	682	475	526	338	185	283	117	92	25	6300
LESS THAN ONCE A WEEK	16	3	7	-	-	2	2	-	-	2	-	...
ONCE A WEEK	1 022	197	224	139	148	96	60	94	30	26	7	6300
TWICE A WEEK OR MORE	1 946	448	374	265	300	191	95	149	60	51	13	6100
DON'T KNOW	456	87	73	69	72	47	27	39	27	12	5	7000
NOT REPORTED	21	3	3	2	7	2	2	2	-	1	-	...
NO SERVICE	241	41	48	31	32	39	16	16	9	3	3	7000
METHOD OF DISPOSAL:												
INCINERATOR, TRASH CHUTE, OR COMPACTOR	190	24	40	25	25	35	14	15	9	2	2	7700
GARBAGE DISPOSAL	17	7	-	2	1	3	2	-	-	2	2	...
OTHER MEANS	33	10	8	5	7	1	1	1	1	-	-	...
NOT REPORTED	-	-	-	-	-	-	-	-	-	-	-	-
DON'T KNOW	25	3	7	2	5	-	2	7	-	-	-	...
NOT REPORTED	9	2	2	-	-	2	2	2	-	-	-	...

TABLE A-13. INCOME OF FAMILIES AND PRIMARY INDIVIDUALS BY TENURE AND OCCUPANCY AND UTILIZATION CHARACTERISTICS, AND SERVICES AVAILABLE FOR HOUSING UNITS WITH BLACK HOUSEHOLD HEAD: 1977--CONTINUED

(NUMBERS IN THOUSANDS. DATA BASED ON SAMPLE, SEE TEXT. FOR MINIMUM BASE FOR DERIVED FIGURES (PERCENT, MEDIAN, ETC.) AND MEANING OF SYMBOLS, SEE TEXT)

UNITED STATES INSIDE STANDARD METROPOLITAN STATISTICAL AREAS	TOTAL	LESS THAN $3,000	$3,000 TO $4,999	$5,000 TO $6,999	$7,000 TO $9,999	$10,000 TO $12,499	$12,500 TO $14,999	$15,000 TO $19,999	$20,000 TO $24,999	$25,000 TO $34,999	$35,000 OR MORE	MEDIAN (DOLLARS)
ALL OCCUPIED HOUSING UNITS--CONTINUED												
EXTERMINATION SERVICE												
OWNER OCCUPIED	2 442	171	241	212	271	269	214	362	267	319	115	13200
OCCUPIED 3 MONTHS OR LONGER	2 391	166	239	211	265	261	213	356	259	311	109	13100
NO SIGNS OF MICE OR RATS	1 908	119	173	157	208	198	174	311	207	263	97	13900
WITH SIGNS OF MICE OR RATS	464	47	63	47	57	60	39	45	49	44	13	10700
WITH SIGNS OF MICE ONLY	393	40	58	34	45	50	29	41	41	42	13	11000
REGULAR EXTERMINATION SERVICE	50	2	4	4	10	3	8	-	2	14	4	13400
IRREGULAR EXTERMINATION SERVICE	138	12	24	14	15	17	9	12	24	10	1	10600
NO EXTERMINATION SERVICE	202	25	30	16	21	30	12	27	15	16	0	10800
NOT REPORTED	3	2	-	-	-	-	-	2	-	-	-	...
WITH SIGNS OF RATS ONLY	35	3	4	4	8	6	5	2	3	-	-	...
REGULAR EXTERMINATION SERVICE	3	-	-	-	-	-	2	-	2	-	-	...
IRREGULAR EXTERMINATION SERVICE	10	-	-	2	3	1	1	2	2	-	-	...
NO EXTERMINATION SERVICE	21	3	4	2	5	4	2	1	-	-	-	...
NOT REPORTED	-	-	-	-	-	-	-	-	-	-	-	-
WITH SIGNS OF MICE AND RATS	27	3	2	8	2	3	5	2	2	2	-	...
REGULAR EXTERMINATION SERVICE	2	-	-	2	-	-	-	-	-	-	-	...
IRREGULAR EXTERMINATION SERVICE	6	2	-	-	-	2	1	-	2	-	-	...
NO EXTERMINATION SERVICE	19	2	2	6	2	1	4	2	-	2	-	...
NOT REPORTED	-	-	-	-	-	-	-	-	-	-	-	-
DON'T KNOW	9	-	-	2	2	1	-	-	3	-	-	...
REGULAR EXTERMINATION SERVICE	-	-	-	-	-	-	-	-	-	-	-	-
IRREGULAR EXTERMINATION SERVICE	5	-	-	-	2	-	-	-	3	-	-	...
NO EXTERMINATION SERVICE	4	-	-	2	1	1	-	-	-	-	-	...
NOT REPORTED	-	-	-	-	-	-	-	-	-	-	-	-
NOT REPORTED	-	-	-	-	-	-	-	-	-	-	-	-
NOT REPORTED	18	-	2	6	-	3	-	-	3	3	-	...
OCCUPIED LESS THAN 3 MONTHS	51	5	2	2	6	8	1	6	8	9	6	17300
RENTER OCCUPIED	3 735	784	739	507	563	379	205	308	126	96	28	6400
OCCUPIED 3 MONTHS OR LONGER	3 343	683	670	451	512	345	186	282	116	84	20	6400
NO SIGNS OF MICE OR RATS	2 310	438	444	287	388	245	132	200	90	65	20	6900
WITH SIGNS OF MICE OR RATS	1 009	241	219	164	121	96	46	80	22	19	-	5500
WITH SIGNS OF MICE ONLY	796	187	175	132	95	79	35	63	15	14	-	5500
REGULAR EXTERMINATION SERVICE	130	22	34	24	12	9	8	16	2	3	-	5700
IRREGULAR EXTERMINATION SERVICE	250	57	45	36	36	30	10	24	9	4	-	6300
NO EXTERMINATION SERVICE	399	103	96	69	46	38	16	22	5	5	-	5000
NOT REPORTED	17	5	-	4	2	3	-	2	-	2	-	...
WITH SIGNS OF RATS ONLY	90	21	22	15	10	12	3	7	-	-	-	5200
REGULAR EXTERMINATION SERVICE	8	-	2	2	2	2	-	2	-	-	-	...
IRREGULAR EXTERMINATION SERVICE	19	5	2	2	3	5	-	2	-	-	-	...
NO EXTERMINATION SERVICE	61	16	19	9	5	5	3	3	-	-	-	4600
NOT REPORTED	2	-	-	2	-	-	-	-	-	-	-	...
WITH SIGNS OF MICE AND RATS	69	28	12	10	12	5	5	8	5	3	-	6000
REGULAR EXTERMINATION SERVICE	10	3	-	3	2	-	-	-	-	2	-	...
IRREGULAR EXTERMINATION SERVICE	25	3	3	5	3	2	2	5	-	2	-	...
NO EXTERMINATION SERVICE	52	21	9	2	5	4	3	3	5	-	-	4100
NOT REPORTED	2	-	-	-	2	-	-	-	-	-	-	...
DON'T KNOW	31	5	8	7	3	-	3	2	2	2	-	...
REGULAR EXTERMINATION SERVICE	3	2	-	-	-	-	-	-	2	-	-	...
IRREGULAR EXTERMINATION SERVICE	7	2	2	2	-	-	-	2	-	-	-	...
NO EXTERMINATION SERVICE	19	2	7	3	3	-	2	-	-	2	-	...
NOT REPORTED	3	-	-	2	-	-	1	-	-	-	-	...
NOT REPORTED	2	-	2	-	-	-	-	-	-	-	-	...
NOT REPORTED	24	3	7	-	3	3	2	2	3	-	-	...
OCCUPIED LESS THAN 3 MONTHS	392	101	69	56	51	34	25	26	11	12	0	5900

TABLE A-13. INCOME OF FAMILIES AND PRIMARY INDIVIDUALS BY TENURE AND OCCUPANCY AND UTILIZATION CHARACTERISTICS, AND SERVICES AVAILABLE FOR HOUSING UNITS WITH BLACK HOUSEHOLD HEAD: 1977--CONTINUED

(NUMBERS IN THOUSANDS. DATA BASED ON SAMPLE, SEE TEXT. FOR MINIMUM BASE FOR DERIVED FIGURES (PERCENT, MEDIAN, ETC.) AND MEANING OF SYMBOLS, SEE TEXT)

UNITED STATES INSIDE STANDARD METROPOLITAN STATISTICAL AREAS IN CENTRAL CITIES	TOTAL	LESS THAN $3,000	$3,000 TO $4,999	$5,000 TO $6,999	$7,000 TO $9,999	$10,000 TO $12,499	$12,500 TO $14,999	$15,000 TO $19,999	$20,000 TO $24,999	$25,000 TO $34,999	$35,000 OR MORE	MEDIAN (DOLLARS)
ALL OCCUPIED HOUSING UNITS	4 722	811	781	568	639	510	314	463	275	268	92	7900
TENURE												
OWNER OCCUPIED	1 713	133	168	144	196	211	160	237	182	204	77	12600
PERCENT OF ALL OCCUPIED	36.3	16.4	21.5	25.4	30.7	41.3	51.0	51.1	66.2	76.2	83.5	-
RENTER OCCUPIED	3 009	678	613	423	443	299	154	227	93	64	15	6000
DURATION OF OCCUPANCY												
OWNER OCCUPIED	1 713	133	168	144	196	211	160	237	182	204	77	12600
HOUSEHOLD HEAD LIVED HERE:												
LESS THAN 3 MONTHS	34	5	2	2	5	8	-	2	7	2	4	...
3 MONTHS OR LONGER	1 679	128	166	143	192	203	160	235	176	203	73	12600
LIVED HERE LAST WINTER	1 603	125	163	140	187	195	152	220	166	182	73	12400
RENTER OCCUPIED	3 009	678	613	423	443	299	154	227	93	64	15	6000
HOUSEHOLD HEAD LIVED HERE:												
LESS THAN 3 MONTHS	309	85	58	44	40	28	19	14	8	10	3	5500
3 MONTHS OR LONGER	2 700	592	555	379	403	271	135	213	85	54	12	6100
LIVED HERE LAST WINTER	2 244	499	449	317	321	211	119	198	68	50	12	6100
COMPLETE BATHROOMS												
OWNER OCCUPIED	1 713	133	168	144	196	211	160	237	182	204	77	12600
1	980	102	106	95	137	131	93	141	91	61	23	10900
1 AND ONE-HALF	382	15	37	27	38	48	44	46	50	60	16	13900
2 OR MORE	341	11	21	21	21	31	24	50	41	83	36	19200
ALSO USED BY ANOTHER HOUSEHOLD	2	2	-	-	-	-	-	-	-	-	-	...
NONE	8	3	3	2	-	-	-	-	-	-	-	...
RENTER OCCUPIED	3 009	678	613	423	443	299	154	227	93	64	15	6000
1	2 650	601	553	389	377	272	126	198	71	51	12	5900
1 AND ONE-HALF	140	20	17	7	36	10	11	17	15	3	3	9200
2 OR MORE	93	11	10	12	21	10	7	7	7	8	-	9000
ALSO USED BY ANOTHER HOUSEHOLD	84	33	21	10	5	5	7	3	-	-	-	3900
NONE	42	13	12	5	3	2	3	2	-	2	-	4300
COMPLETE KITCHEN FACILITIES												
OWNER OCCUPIED	1 713	133	168	144	196	211	160	237	182	204	77	12600
FOR EXCLUSIVE USE OF HOUSEHOLD	1 708	131	166	144	196	211	160	237	182	204	76	12600
ALSO USED BY ANOTHER HOUSEHOLD	2	2	-	-	-	-	-	-	-	-	-	...
NO COMPLETE KITCHEN FACILITIES	3	-	2	-	-	-	-	-	-	-	2	...
RENTER OCCUPIED	3 009	678	613	423	443	299	154	227	93	64	15	6000
FOR EXCLUSIVE USE OF HOUSEHOLD	2 914	641	591	413	429	296	149	225	93	64	13	6100
ALSO USED BY ANOTHER HOUSEHOLD	27	9	10	3	2	3	-	-	-	-	-	...
NO COMPLETE KITCHEN FACILITIES	68	29	12	7	12	-	5	2	-	-	2	3900
CONDITION OF KITCHEN FACILITIES												
OWNER OCCUPIED	1 713	133	168	144	196	211	160	237	182	204	77	12600
WITH COMPLETE KITCHEN FACILITIES	1 710	133	166	144	196	211	160	237	182	204	76	12600
ALL USABLE	1 684	128	165	141	187	211	157	235	182	203	76	12700
1 OR MORE NOT USABLE	17	3	2	3	6	-	3	-	-	-	-	...
NOT REPORTED	8	2	-	-	3	-	-	2	-	2	-	...
LACKING COMPLETE KITCHEN FACILITIES	3	-	2	-	-	-	-	-	-	-	2	...
RENTER OCCUPIED	3 009	678	613	423	443	299	154	227	93	64	15	6000
WITH COMPLETE KITCHEN FACILITIES	2 941	649	602	417	430	299	149	225	93	64	13	6100
ALL USABLE	2 876	626	589	413	424	292	145	218	93	61	13	6100
1 OR MORE NOT USABLE	57	19	10	3	7	5	3	5	-	3	-	4800
NOT REPORTED	9	4	2	-	-	2	-	2	-	-	-	...
LACKING COMPLETE KITCHEN FACILITIES	68	29	12	7	12	-	5	2	-	-	2	3900
TYPE OF HOUSEHOLD												
OWNER OCCUPIED	1 713	133	168	144	196	211	160	237	182	204	77	12600
2-OR-MORE-PERSON HOUSEHOLDS	1 465	58	114	116	176	179	146	224	176	201	77	14100
HUSBAND-WIFE[1]	1 026	19	47	55	99	123	111	174	150	179	67	16700
WITH 1 OR MORE SUBFAMILIES	15	-	-	-	2	3	5	3	-	2	-	...
WITH OTHER RELATIVES OR NONRELATIVES	201	3	10	6	23	28	25	36	26	23	21	15900
WITH OWN CHILDREN UNDER 18 YEARS	596	6	11	16	53	64	64	118	103	120	39	18500
OTHER MALE HEAD[1]	74	2	10	10	17	13	7	7	3	3	3	9800
WITH 1 OR MORE SUBFAMILIES	5	-	2	-	-	-	-	-	-	2	2	...
WITH OTHER RELATIVES OR NONRELATIVES	55	2	6	7	12	8	3	7	3	3	3	10100
WITH OWN CHILDREN UNDER 18 YEARS	23	-	3	2	5	7	3	2	-	2	-	...
FEMALE HEAD[1]	364	36	56	51	60	42	28	43	22	19	6	9000
WITH 1 OR MORE SUBFAMILIES	27	2	6	2	3	3	3	3	2	3	-	...
WITH OTHER RELATIVES OR NONRELATIVES	189	16	25	27	36	14	16	24	13	12	6	9200
WITH OWN CHILDREN UNDER 18 YEARS	176	13	30	27	27	33	16	14	9	6	2	9100
1-PERSON HOUSEHOLDS	248	75	55	29	21	32	14	13	6	3	-	4800
RENTER OCCUPIED	3 009	676	613	423	443	299	154	227	93	64	15	6000
2-OR-MORE-PERSON HOUSEHOLDS	2 069	340	428	328	320	224	107	167	83	57	13	6600
HUSBAND-WIFE[1]	773	35	84	100	129	121	76	115	66	39	6	10800
WITH 1 OR MORE SUBFAMILIES	14	-	2	2	2	-	2	3	2	-	2	...
WITH OTHER RELATIVES OR NONRELATIVES	94	5	13	12	17	8	13	12	8	3	2	10000
WITH OWN CHILDREN UNDER 18 YEARS	453	13	39	47	87	80	44	74	42	20	7	11300
OTHER MALE HEAD[1]	169	30	19	34	20	20	15	10	9	10	2	7200
WITH 1 OR MORE SUBFAMILIES	5	-	2	-	-	3	-	-	-	-	-	...
WITH OTHER RELATIVES OR NONRELATIVES	159	30	19	32	18	20	12	7	9	10	2	6900
WITH OWN CHILDREN UNDER 18 YEARS	20	2	-	2	3	3	7	2	-	2	-	...
FEMALE HEAD[1]	1 126	274	326	194	171	83	16	42	8	9	3	4800
WITH 1 OR MORE SUBFAMILIES	28	4	7	7	2	5	-	4	-	-	-	...
WITH OTHER RELATIVES OR NONRELATIVES	363	94	84	51	61	35	7	23	5	2	2	5200
WITH OWN CHILDREN UNDER 18 YEARS	873	203	256	163	139	58	11	26	7	7	3	4800
1-PERSON HOUSEHOLDS	940	338	185	95	122	75	47	59	10	7	2	4400

[1]FIGURES MAY NOT ADD TO TOTAL BECAUSE HOUSEHOLD MEMBERS MAY BE INCLUDED IN MORE THAN ONE GROUP.

TABLE A-13. INCOME OF FAMILIES AND PRIMARY INDIVIDUALS BY TENURE AND OCCUPANCY AND UTILIZATION CHARACTERISTICS, AND SERVICES AVAILABLE FOR HOUSING UNITS WITH BLACK HOUSEHOLD HEAD: 1977--CONTINUED

(NUMBERS IN THOUSANDS. DATA BASED ON SAMPLE, SEE TEXT. FOR MINIMUM BASE FOR DERIVED FIGURES (PERCENT, MEDIAN, ETC.) AND MEANING OF SYMBOLS, SEE TEXT)

UNITED STATES INSIDE STANDARD METROPOLITAN STATISTICAL AREAS IN CENTRAL CITIES	TOTAL	LESS THAN $3,000	$3,000 TO $4,999	$5,000 TO $6,999	$7,000 TO $9,999	$10,000 TO $12,499	$12,500 TO $14,999	$15,000 TO $19,999	$20,000 TO $24,999	$25,000 TO $34,999	$35,000 OR MORE	MEDIAN (DOLLARS)
ALL OCCUPIED HOUSING UNITS--CONTINUED												
BEDROOMS												
OWNER OCCUPIED	1 713	133	168	144	196	211	160	237	182	204	77	12600
NONE AND 1	65	10	11	10	11	6	2	5	5	5	-	7500
2 OR MORE	1 648	123	157	135	185	204	159	232	177	199	77	12800
NONE LACKING PRIVACY	1 490	102	150	114	160	181	136	220	166	186	74	13200
1 OR MORE LACKING PRIVACY	157	21	6	21	25	23	21	11	11	13	3	10500
PRIVACY NOT REPORTED	2	-	-	-	-	-	2	-	-	-	-	...
3-OR-MORE-PERSON HOUSEHOLDS	1 063	31	72	59	115	130	110	177	145	162	62	15400
NO BEDROOMS USED BY 3 PERSONS OR MORE	950	26	57	48	109	118	94	161	132	147	57	15700
BEDROOMS USED BY 3 PERSONS OR MORE	92	3	13	9	5	10	13	15	8	12	5	13700
1	61	2	8	8	-	3	10	13	5	8	5	15100
2 OR MORE	30	2	5	2	5	6	3	2	3	4	-	...
BEDROOMS USED BY PERSONS 13 YEARS OF AGE OR OLDER	66	2	13	5	3	10	11	11	3	7	2	12800
NO BEDROOMS USED BY PERSONS 13 YEARS OF AGE OR OLDER	26	2	-	5	2	-	2	3	5	5	3	...
NOT REPORTED	-	-	-	-	-	-	-	-	-	-	-	-
NO BEDROOMS	3	-	-	-	-	-	-	-	2	2	-	...
NOT REPORTED	18	2	2	2	2	2	3	2	3	2	-	...
1- AND 2-PERSON HOUSEHOLDS	650	102	96	85	81	81	50	60	38	43	15	8500
RENTER OCCUPIED	3 009	678	613	423	443	299	154	227	93	64	15	6000
NONE AND 1	1 063	314	225	112	160	84	54	71	22	18	2	4900
2 OR MORE	1 946	364	388	311	282	216	99	155	71	46	13	6400
NONE LACKING PRIVACY	1 700	294	341	269	252	188	89	143	66	44	13	6600
1 OR MORE LACKING PRIVACY	244	71	47	41	31	27	8	12	5	2	-	5200
PRIVACY NOT REPORTED	2	-	-	-	-	-	2	-	-	-	-	...
3-OR-MORE-PERSON HOUSEHOLDS	1 332	198	267	208	212	155	68	123	54	36	12	6900
NO BEDROOMS USED BY 3 PERSONS OR MORE	973	142	194	159	141	107	48	99	44	29	10	6900
BEDROOMS USED BY 3 PERSONS OR MORE	322	51	64	43	63	43	17	22	10	7	2	7100
1	278	48	58	35	53	34	15	19	10	5	2	7000
2 OR MORE	45	3	7	9	10	9	2	3	-	2	-	7900
BEDROOMS USED BY PERSONS 13 YEARS OF AGE OR OLDER	165	27	31	23	34	26	10	10	2	3	-	7200
NO BEDROOMS USED BY PERSONS 13 YEARS OF AGE OR OLDER	88	16	21	19	12	9	-	5	3	2	2	5800
NOT REPORTED	69	9	12	2	17	8	7	7	5	2	-	9000
NO BEDROOMS	5	2	3	-	-	-	-	-	-	-	-	...
NOT REPORTED	31	3	5	5	7	5	3	2	-	-	-	...
1- AND 2-PERSON HOUSEHOLDS	1 677	480	346	216	231	144	86	104	39	28	3	5100
PLUMBING FACILITIES BY PERSONS PER ROOM												
OWNER OCCUPIED	1 713	133	168	144	196	211	160	237	182	204	77	12600
WITH ALL PLUMBING FACILITIES	1 707	128	166	144	196	211	160	237	182	204	77	12600
1.00 OR LESS	1 592	127	157	137	182	201	143	220	171	186	69	12400
1.01 TO 1.50	97	2	8	8	8	8	18	15	8	14	8	14600
1.51 OR MORE	18	-	2	-	6	2	-	2	3	4	-	...
LACKING SOME OR ALL PLUMBING FACILITIES	6	5	2	-	-	-	-	-	-	-	-	...
1.00 OR LESS	6	5	2	-	-	-	-	-	-	-	-	...
1.01 TO 1.50	-	-	-	-	-	-	-	-	-	-	-	-
1.51 OR MORE	-	-	-	-	-	-	-	-	-	-	-	-
RENTER OCCUPIED	3 009	678	613	423	443	299	154	227	93	64	15	6000
WITH ALL PLUMBING FACILITIES	2 898	634	586	409	434	294	147	222	93	64	15	6100
1.00 OR LESS	2 583	597	515	349	381	248	130	206	86	57	13	6000
1.01 TO 1.50	252	24	62	47	40	39	17	12	5	3	2	6700
1.51 OR MORE	64	12	9	14	14	7	-	3	2	3	-	6600
LACKING SOME OR ALL PLUMBING FACILITIES	111	44	28	14	9	5	7	5	-	-	-	3800
1.00 OR LESS	99	44	24	9	7	5	5	5	-	-	-	3500
1.01 TO 1.50	4	-	2	2	-	-	-	-	-	-	-	...
1.51 OR MORE	9	-	2	3	2	-	2	-	-	-	-	...
GARBAGE COLLECTION SERVICE												
OWNER OCCUPIED	1 713	133	168	144	196	211	160	237	182	204	77	12600
WITH SERVICE	1 680	130	168	144	193	201	157	233	181	200	74	12600
LESS THAN ONCE A WEEK	7	2	-	-	-	-	-	-	-	5	-	...
ONCE A WEEK	753	49	65	62	72	89	67	115	91	102	40	14000
TWICE A WEEK OR MORE	872	78	95	71	115	107	89	113	86	84	32	11700
DON'T KNOW	40	1	6	8	7	5	-	5	2	7	-	9200
NOT REPORTED	8	-	2	-	-	-	2	-	2	2	2	...
NO SERVICE	28	3	-	-	3	8	3	3	2	3	2	...
METHOD OF DISPOSAL:												
INCINERATOR, TRASH CHUTE, OR COMPACTOR	11	3	-	-	2	2	3	2	-	-	-	...
GARBAGE DISPOSAL	12	-	-	-	2	3	-	2	2	2	2	...
OTHER MEANS	4	-	-	-	-	4	-	-	-	-	-	...
NOT REPORTED	2	-	-	-	-	-	-	-	-	2	-	...
DON'T KNOW	5	-	-	-	-	2	-	-	-	2	2	...
NOT REPORTED	-	-	-	-	-	-	-	-	-	-	-	-
RENTER OCCUPIED	3 009	678	613	423	443	299	154	227	93	64	15	6000
WITH SERVICE	2 790	643	571	397	413	261	139	206	85	62	13	5900
LESS THAN ONCE A WEEK	12	2	5	-	-	2	2	-	-	2	-	...
ONCE A WEEK	825	172	187	113	117	75	46	64	25	22	5	6000
TWICE A WEEK OR MORE	1 577	389	309	225	244	147	66	115	40	32	7	5000
DON'T KNOW	361	78	70	57	47	35	22	25	19	7	2	6100
NOT REPORTED	15	3	-	2	5	2	2	2	-	-	-	...
NO SERVICE	193	29	37	26	24	37	14	14	9	2	2	7500
METHOD OF DISPOSAL:												
INCINERATOR, TRASH CHUTE, OR COMPACTOR	178	23	37	23	23	35	14	14	9	-	2	7800
GARBAGE DISPOSAL	10	5	-	2	-	2	-	-	-	2	-	...
OTHER MEANS	5	2	-	2	2	-	-	-	-	-	-	...
NOT REPORTED	-	-	-	-	-	-	-	-	-	-	-	-
DON'T KNOW	19	3	4	-	5	-	2	5	-	-	-	...
NOT REPORTED	7	2	2	-	-	2	-	2	-	-	-	...

TABLE A-13. INCOME OF FAMILIES AND PRIMARY INDIVIDUALS BY TENURE AND OCCUPANCY AND UTILIZATION CHARACTERISTICS, AND SERVICES AVAILABLE FOR HOUSING UNITS WITH BLACK HOUSEHOLD HEAD: 1977--CONTINUED

(NUMBERS IN THOUSANDS. DATA BASED ON SAMPLE, SEE TEXT. FOR MINIMUM BASE FOR DERIVED FIGURES (PERCENT, MEDIAN, ETC.) AND MEANING OF SYMBOLS, SEE TEXT)

UNITED STATES INSIDE STANDARD METROPOLITAN STATISTICAL AREAS IN CENTRAL CITIES	TOTAL	LESS THAN $3,000	$3,000 TO $4,999	$5,000 TO $6,999	$7,000 TO $9,999	$10,000 TO $12,499	$12,500 TO $14,999	$15,000 TO $19,999	$20,000 TO $24,999	$25,000 TO $34,999	$35,000 OR MORE	MEDIAN (DOLLARS)
ALL OCCUPIED HOUSING UNITS--CONTINUED												
EXTERMINATION SERVICE												
OWNER OCCUPIED	1 713	133	168	144	196	211	160	237	182	204	77	12600
OCCUPIED 3 MONTHS OR LONGER	1 679	128	166	143	192	203	160	235	176	203	73	12600
NO SIGNS OF MICE OR RATS	1 326	95	121	104	147	152	130	207	139	169	62	13300
WITH SIGNS OF MICE OR RATS	338	34	43	34	45	47	31	28	35	31	11	10700
WITH SIGNS OF MICE ONLY	290	29	42	24	35	44	24	24	27	29	11	10400
REGULAR EXTERMINATION SERVICE	44	2	3	3	8	3	8	-	2	11	3	13300
IRREGULAR EXTERMINATION SERVICE	106	8	21	13	11	16	8	8	15	6	-	10000
NO EXTERMINATION SERVICE	137	18	18	8	16	24	8	15	11	11	8	11000
NOT REPORTED	3	2	-	-	-	-	-	2	-	-	-	...
WITH SIGNS OF RATS ONLY	21	2	-	3	6	2	3	2	3	-	-	...
REGULAR EXTERMINATION SERVICE	3	-	-	-	-	-	2	-	2	-	-	...
IRREGULAR EXTERMINATION SERVICE	8	-	-	2	3	-	-	2	2	-	-	...
NO EXTERMINATION SERVICE	10	2	-	2	3	2	2	-	-	-	-	...
NOT REPORTED	-	-	-	-	-	-	-	-	-	-	-	-
WITH SIGNS OF MICE AND RATS	21	3	2	5	2	2	3	2	2	2	-	...
REGULAR EXTERMINATION SERVICE	2	-	-	2	-	-	-	-	-	-	-	...
IRREGULAR EXTERMINATION SERVICE	5	2	-	-	-	2	-	-	2	-	-	...
NO EXTERMINATION SERVICE	14	2	2	3	2	-	3	2	-	2	-	...
NOT REPORTED	-	-	-	-	-	-	-	-	-	-	-	-
DON'T KNOW	6	-	-	2	2	-	-	-	3	-	-	...
REGULAR EXTERMINATION SERVICE	-	-	-	-	-	-	-	-	-	-	-	-
IRREGULAR EXTERMINATION SERVICE	5	-	-	-	2	-	-	-	3	-	-	...
NO EXTERMINATION SERVICE	2	-	-	2	-	-	-	-	-	-	-	...
NOT REPORTED	-	-	-	-	-	-	-	-	-	-	-	-
NOT REPORTED	-	-	-	-	-	-	-	-	-	-	-	-
NOT REPORTED	15	-	2	5	-	3	-	-	2	3	-	...
OCCUPIED LESS THAN 3 MONTHS	34	5	2	2	5	8	-	2	7	2	4	...
RENTER OCCUPIED	3 009	678	613	423	443	299	154	227	93	64	15	6000
OCCUPIED 3 MONTHS OR LONGER	2 700	592	555	379	403	271	135	213	85	54	12	6100
NO SIGNS OF MICE OR RATS	1 795	369	357	226	295	191	98	141	63	42	12	6500
WITH SIGNS OF MICE OR RATS	886	220	191	153	106	79	35	72	19	12	-	5400
WITH SIGNS OF MICE ONLY	709	177	153	122	82	67	30	57	14	8	-	5400
REGULAR EXTERMINATION SERVICE	115	20	31	22	9	7	8	14	2	2	-	5500
IRREGULAR EXTERMINATION SERVICE	231	56	42	36	34	24	10	20	9	-	-	6000
NO EXTERMINATION SERVICE	346	95	79	60	38	33	12	21	3	5	-	4900
NOT REPORTED	17	5	-	4	2	3	-	2	-	2	-	...
WITH SIGNS OF RATS ONLY	72	16	19	14	10	7	2	5	-	-	-	5200
REGULAR EXTERMINATION SERVICE	5	-	2	2	2	-	-	-	-	-	-	...
IRREGULAR EXTERMINATION SERVICE	19	5	2	2	3	5	-	2	-	-	-	...
NO EXTERMINATION SERVICE	47	10	16	9	5	2	2	3	-	-	-	4700
NOT REPORTED	2	-	-	2	-	-	-	-	-	-	-	...
WITH SIGNS OF MICE AND RATS	76	23	12	10	10	5	2	8	3	2	-	5600
REGULAR EXTERMINATION SERVICE	8	3	-	3	2	-	-	-	-	-	-	...
IRREGULAR EXTERMINATION SERVICE	25	3	3	5	3	2	2	5	-	2	-	...
NO EXTERMINATION SERVICE	40	16	9	2	3	4	-	3	3	-	-	3900
NOT REPORTED	2	-	-	-	2	-	-	-	-	-	-	...
DON'T KNOW	29	5	7	7	3	-	2	2	2	2	-	...
REGULAR EXTERMINATION SERVICE	3	2	-	-	-	-	-	-	2	-	-	...
IRREGULAR EXTERMINATION SERVICE	5	2	-	2	-	-	-	2	-	-	-	...
NO EXTERMINATION SERVICE	19	2	7	3	3	-	2	-	-	2	-	...
NOT REPORTED	2	-	-	2	-	-	-	-	-	-	-	...
NOT REPORTED	-	-	-	-	-	-	-	-	-	-	-	-
NOT REPORTED	19	3	7	-	2	2	2	-	3	-	-	...
OCCUPIED LESS THAN 3 MONTHS	309	85	58	44	40	28	19	14	8	10	3	5500

TABLE A-13. INCOME OF FAMILIES AND PRIMARY INDIVIDUALS BY TENURE AND OCCUPANCY AND UTILIZATION CHARACTERISTICS, AND SERVICES AVAILABLE FOR HOUSING UNITS WITH BLACK HOUSEHOLD HEAD: 1977--CONTINUED

(NUMBERS IN THOUSANDS. DATA BASED ON SAMPLE, SEE TEXT. FOR MINIMUM BASE FOR DERIVED FIGURES (PERCENT, MEDIAN, ETC.) AND MEANING OF SYMBOLS, SEE TEXT)

UNITED STATES INSIDE STANDARD METROPOLITAN STATISTICAL AREAS NOT IN CENTRAL CITIES	TOTAL	LESS THAN $3,000	$3,000 TO $4,999	$5,000 TO $6,999	$7,000 TO $9,999	$10,000 TO $12,499	$12,500 TO $14,999	$15,000 TO $19,999	$20,000 TO $24,999	$25,000 TO $34,999	$35,000 OR MORE	MEDIAN (DOLLARS)
ALL OCCUPIED HOUSING UNITS	1 455	144	198	152	196	138	105	207	118	146	51	10700
TENURE												
OWNER OCCUPIED	729	38	73	68	75	59	54	125	85	115	38	14900
PERCENT OF ALL OCCUPIED	50.1	26.3	36.8	44.7	38.3	42.4	51.3	60.7	71.8	78.4	74.5	-
RENTER OCCUPIED	726	106	125	84	121	80	51	81	33	32	13	8200
DURATION OF OCCUPANCY												
OWNER OCCUPIED	729	38	73	68	75	59	54	125	85	115	38	14900
HOUSEHOLD HEAD LIVED HERE:												
LESS THAN 3 MONTHS	17	-	-	-	1	-	1	4	1	7	2	...
3 MONTHS OR LONGER	712	38	73	68	74	59	53	121	83	108	36	14600
LIVED HERE LAST WINTER	669	37	69	66	71	59	48	109	78	100	33	14200
RENTER OCCUPIED	726	106	125	84	121	80	51	81	33	32	13	8200
HOUSEHOLD HEAD LIVED HERE:												
LESS THAN 3 MONTHS	83	15	10	12	12	6	7	12	2	2	5	7900
3 MONTHS OR LONGER	643	91	115	72	109	74	44	69	31	30	8	8200
LIVED HERE LAST WINTER	478	75	89	53	73	53	33	49	23	24	6	7900
COMPLETE BATHROOMS												
OWNER OCCUPIED	729	38	73	68	75	59	54	125	85	115	38	14900
1	353	24	51	39	47	42	27	57	32	23	10	10900
1 AND ONE-HALF	161	2	6	16	11	7	14	32	27	37	8	18700
2 OR MORE	185	6	3	10	11	8	11	36	25	55	20	21300
ALSO USED BY ANOTHER HOUSEHOLD	1	-	1	-	-	-	-	-	-	-	-	...
NONE	30	6	11	4	5	1	1	-	1	-	-	...
RENTER OCCUPIED	726	106	125	84	121	80	51	81	33	32	13	8200
1	564	84	105	65	98	65	43	52	23	23	6	7800
1 AND ONE-HALF	65	4	4	9	11	8	5	14	4	4	2	11400
2 OR MORE	53	2	3	6	8	5	1	12	7	5	5	15900
ALSO USED BY ANOTHER HOUSEHOLD	6	2	3	-	-	-	-	-	-	-	-	...
NONE	39	14	10	4	4	2	3	3	-	-	-	4100
COMPLETE KITCHEN FACILITIES												
OWNER OCCUPIED	729	38	73	68	75	59	54	125	85	115	38	14900
FOR EXCLUSIVE USE OF HOUSEHOLD	711	35	64	66	71	58	54	125	85	115	38	15300
ALSO USED BY ANOTHER HOUSEHOLD	-	-	-	-	-	-	-	-	-	-	-	-
NO COMPLETE KITCHEN FACILITIES	18	3	9	2	4	1	-	-	-	-	-	...
RENTER OCCUPIED	726	106	125	84	121	80	51	81	33	32	13	8200
FOR EXCLUSIVE USE OF HOUSEHOLD	703	97	117	84	119	78	50	80	33	32	13	8300
ALSO USED BY ANOTHER HOUSEHOLD	2	-	2	-	-	-	-	-	-	-	-	...
NO COMPLETE KITCHEN FACILITIES	22	9	7	-	2	2	1	2	-	-	-	...
CONDITION OF KITCHEN FACILITIES												
OWNER OCCUPIED	729	38	73	68	75	59	54	125	85	115	38	14900
WITH COMPLETE KITCHEN FACILITIES	711	35	64	66	71	58	54	125	85	115	38	15300
ALL USABLE	702	33	63	64	71	58	54	123	85	114	38	15300
1 OR MORE NOT USABLE	7	2	1	1	-	-	-	1	-	-	-	...
NOT REPORTED	2	-	-	-	-	-	-	1	-	1	-	...
LACKING COMPLETE KITCHEN FACILITIES	18	3	9	2	4	1	-	-	-	-	-	...
RENTER OCCUPIED	726	106	125	84	121	80	51	81	33	32	13	8200
WITH COMPLETE KITCHEN FACILITIES	704	97	119	84	119	78	50	80	33	32	13	8300
ALL USABLE	689	93	117	78	116	78	50	80	33	32	13	8500
1 OR MORE NOT USABLE	11	3	2	3	3	-	-	-	-	-	-	...
NOT REPORTED	3	-	-	3	-	-	-	-	-	-	-	...
LACKING COMPLETE KITCHEN FACILITIES	22	9	7	-	2	2	1	2	-	-	-	...
TYPE OF HOUSEHOLD												
OWNER OCCUPIED	729	38	73	68	75	59	54	125	85	115	38	14900
2-OR-MORE-PERSON HOUSEHOLDS	653	21	54	60	68	52	52	116	80	113	38	15900
HUSBAND-WIFE[1]	496	10	30	37	40	36	41	91	66	109	38	18000
WITH 1 OR MORE SUBFAMILIES	10	-	-	-	1	-	-	1	2	5	1	...
WITH OTHER RELATIVES OR NONRELATIVES	97	3	6	7	14	9	9	16	12	13	9	15400
WITH OWN CHILDREN UNDER 18 YEARS	305	3	3	11	21	22	30	67	46	76	29	19700
OTHER MALE HEAD[1]	34	-	-	4	7	2	3	10	6	1	-	...
WITH 1 OR MORE SUBFAMILIES	3	-	-	-	1	-	-	1	-	-	-	...
WITH OTHER RELATIVES OR NONRELATIVES	26	-	-	3	5	2	2	9	4	1	-	...
WITH OWN CHILDREN UNDER 18 YEARS	3	-	-	1	-	-	-	1	-	-	-	...
FEMALE HEAD[1]	122	10	24	18	21	14	8	14	8	3	1	5200
WITH 1 OR MORE SUBFAMILIES	11	-	1	4	3	1	-	1	-	-	-	...
WITH OTHER RELATIVES OR NONRELATIVES	60	5	15	11	8	8	3	7	1	3	1	7000
WITH OWN CHILDREN UNDER 18 YEARS	63	4	13	8	13	8	6	6	5	-	-	8500
1-PERSON HOUSEHOLDS	76	17	19	8	6	7	1	10	5	1	-	5300
RENTER OCCUPIED	726	106	125	84	121	80	51	81	33	32	13	8200
2-OR-MORE-PERSON HOUSEHOLDS	549	72	90	57	91	68	37	62	32	30	10	8800
HUSBAND-WIFE[1]	260	8	27	20	40	40	16	48	24	28	7	12200
WITH 1 OR MORE SUBFAMILIES	-	-	-	-	-	-	-	-	-	-	-	-
WITH OTHER RELATIVES OR NONRELATIVES	8	-	2	2	1	1	2	1	1	-	-	...
WITH OWN CHILDREN UNDER 18 YEARS	160	4	17	13	25	17	14	29	13	22	5	13200
OTHER MALE HEAD[1]	45	8	8	5	-	14	2	5	2	-	2	10400
WITH 1 OR MORE SUBFAMILIES	3	-	-	2	-	2	-	-	-	-	-	...
WITH OTHER RELATIVES OR NONRELATIVES	35	6	6	3	-	14	2	3	-	-	-	...
WITH OWN CHILDREN UNDER 18 YEARS	16	3	2	2	-	5	-	3	2	-	-	...
FEMALE HEAD[1]	244	57	56	32	51	13	17	9	6	2	2	5600
WITH 1 OR MORE SUBFAMILIES	6	1	1	-	2	-	2	-	-	-	-	...
WITH OTHER RELATIVES OR NONRELATIVES	66	16	12	10	15	4	5	2	2	-	-	6000
WITH OWN CHILDREN UNDER 18 YEARS	189	46	47	25	37	10	12	6	3	-	2	5100
1-PERSON HOUSEHOLDS	177	34	35	27	30	12	14	19	2	2	3	6500

[1]FIGURES MAY NOT ADD TO TOTAL BECAUSE HOUSEHOLD MEMBERS MAY BE INCLUDED IN MORE THAN ONE GROUP.

TABLE A-13. INCOME OF FAMILIES AND PRIMARY INDIVIDUALS BY TENURE AND OCCUPANCY AND UTILIZATION CHARACTERISTICS, AND SERVICES AVAILABLE FOR HOUSING UNITS WITH BLACK HOUSEHOLD HEAD: 1977--CONTINUED

(NUMBERS IN THOUSANDS. DATA BASED ON SAMPLE, SEE TEXT. FOR MINIMUM BASE FOR DERIVED FIGURES (PERCENT, MEDIAN, ETC.) AND MEANING OF SYMBOLS, SEE TEXT)

UNITED STATES INSIDE STANDARD METROPOLITAN STATISTICAL AREAS NOT IN CENTRAL CITIES	TOTAL	LESS THAN $3,000	$3,000 TO $4,999	$5,000 TO $6,999	$7,000 TO $9,999	$10,000 TO $12,499	$12,500 TO $14,999	$15,000 TO $19,999	$20,000 TO $24,999	$25,000 TO $34,999	$35,000 OR MORE	MEDIAN (DOLLARS)
ALL OCCUPIED HOUSING UNITS--CONTINUED												
BEDROOMS												
OWNER OCCUPIED	729	38	73	68	75	59	54	125	85	115	38	14900
NONE AND 1	18	1	11	-	1	-	-	-	2	3	-	...
2 OR MORE	711	36	62	68	74	59	54	125	83	112	38	15100
NONE LACKING PRIVACY	651	31	49	66	63	54	50	116	79	104	38	15500
1 OR MORE LACKING PRIVACY	59	6	13	2	11	4	4	9	4	7	-	9300
PRIVACY NOT REPORTED	1	-	-	-	-	-	-	-	-	1	-	...
3-OR-MORE-PERSON HOUSEHOLDS	487	10	26	36	43	42	44	95	68	89	34	17200
NO BEDROOMS USED BY 3 PERSONS OR MORE	438	9	23	32	35	37	36	86	65	85	32	17800
BEDROOMS USED BY 3 PERSONS OR MORE	49	1	3	3	8	3	8	7	2	4	2	13300
1	32	1	3	3	6	1	5	3	2	4	2	...
2 OR MORE	11	-	-	1	1	1	3	4	-	-	-	...
BEDROOMS USED BY PERSONS 13 YEARS OF AGE OR OLDER	35	1	2	2	7	3	6	6	1	4	2	...
NO BEDROOMS USED BY PERSONS 13 YEARS OF AGE OR OLDER	7	-	1	1	1	-	2	1	1	-	-	...
NOT REPORTED	1	-	-	1	-	-	-	-	-	-	-	...
NO BEDROOMS	-	-	-	-	-	-	-	-	-	-	-	-
NOT REPORTED	6	-	-	1	-	1	-	1	1	-	-	...
1- AND 2-PERSON HOUSEHOLDS	242	28	47	32	32	17	10	30	16	26	4	8400
RENTER OCCUPIED	726	106	125	84	121	80	51	81	33	32	13	8200
NONE AND 1	203	38	42	28	29	23	18	13	5	3	3	6500
2 OR MORE	523	68	82	57	92	57	33	68	28	28	10	8800
NONE LACKING PRIVACY	461	57	65	48	81	55	28	61	26	28	10	9200
1 OR MORE LACKING PRIVACY	61	10	17	8	10	2	4	7	3	-	-	5800
PRIVACY NOT REPORTED	2	1	-	-	1	-	-	-	-	-	-	...
3-OR-MORE-PERSON HOUSEHOLDS	357	53	64	43	57	36	21	35	17	24	7	8000
NO BEDROOMS USED BY 3 PERSONS OR MORE	273	31	46	31	46	30	21	26	14	22	6	8800
BEDROOMS USED BY 3 PERSONS OR MORE	77	22	16	11	7	6	1	8	3	2	1	5100
1	68	20	15	9	7	6	1	7	3	-	1	5000
2 OR MORE	9	2	2	2	-	-	-	2	-	2	-	...
BEDROOMS USED BY PERSONS 13 YEARS OF AGE OR OLDER	42	14	3	9	4	6	-	5	-	-	1	5800
NO BEDROOMS USED BY PERSONS 13 YEARS OF AGE OR OLDER	19	3	5	2	3	-	1	3	-	2	-	...
NOT REPORTED	16	5	8	-	-	-	-	-	3	-	-	...
NO BEDROOMS	-	-	-	-	-	-	-	-	-	-	-	-
NOT REPORTED	7	-	2	2	4	-	-	-	-	-	-	...
1- AND 2-PERSON HOUSEHOLDS	369	53	61	41	63	44	30	46	16	8	7	8400
PLUMBING FACILITIES BY PERSONS PER ROOM												
OWNER OCCUPIED	729	38	73	68	75	59	54	125	85	115	38	14900
WITH ALL PLUMBING FACILITIES	699	32	61	64	70	57	52	125	84	115	38	15500
1.00 OR LESS	640	32	59	62	60	46	45	115	76	110	35	15700
1.01 TO 1.50	46	-	1	2	8	9	5	6	6	4	4	13600
1.51 OR MORE	12	-	1	-	2	2	1	4	1	-	-	...
LACKING SOME OR ALL PLUMBING FACILITIES	30	6	12	4	5	1	1	-	1	-	-	...
1.00 OR LESS	25	6	11	1	4	1	1	-	-	-	-	...
1.01 TO 1.50	3	-	1	-	1	-	-	-	1	-	-	...
1.51 OR MORE	2	-	-	2	-	-	-	-	-	-	-	...
RENTER OCCUPIED	726	106	125	84	121	80	51	81	33	32	13	8200
WITH ALL PLUMBING FACILITIES	684	91	112	80	118	78	48	79	33	32	13	8500
1.00 OR LESS	628	81	100	73	110	71	47	75	28	30	13	8600
1.01 TO 1.50	46	9	6	7	7	7	2	4	3	2	-	7700
1.51 OR MORE	10	2	7	-	-	-	-	-	2	-	-	...
LACKING SOME OR ALL PLUMBING FACILITIES	42	15	13	4	3	2	3	3	-	-	-	3900
1.00 OR LESS	32	12	10	2	3	2	2	1	-	-	-	...
1.01 TO 1.50	6	3	1	2	-	-	-	1	-	-	-	...
1.51 OR MORE	3	-	2	-	-	-	1	1	-	-	-	...
GARBAGE COLLECTION SERVICE												
OWNER OCCUPIED	729	38	73	68	75	59	54	125	85	115	38	14900
WITH SERVICE	659	28	60	58	66	52	49	115	80	113	38	15700
LESS THAN ONCE A WEEK	4	1	1	-	-	-	1	-	-	-	1	...
ONCE A WEEK	254	11	23	25	25	17	14	46	34	47	13	15400
TWICE A WEEK OR MORE	364	15	30	28	34	31	32	61	45	65	23	16000
DON'T KNOW	34	1	6	3	7	3	2	8	1	1	1	...
NOT REPORTED	4	-	-	1	-	1	-	-	-	1	-	...
NO SERVICE	68	10	12	10	9	5	5	11	5	1	-	7600
METHOD OF DISPOSAL:												
INCINERATOR, TRASH CHUTE, OR COMPACTOR	6	2	1	1	1	-	-	1	-	-	-	...
GARBAGE DISPOSAL	-	-	-	-	-	-	-	-	-	-	-	-
OTHER MEANS	58	8	12	7	7	5	5	9	5	-	-	7900
NOT REPORTED	4	-	-	1	1	-	-	-	-	1	-	...
DON'T KNOW	-	-	-	-	-	-	-	-	-	-	-	-
NOT REPORTED	2	-	1	-	-	1	-	-	-	-	-	...
RENTER OCCUPIED	726	106	125	84	121	80	51	81	33	32	13	8200
WITH SERVICE	670	94	111	78	113	77	47	77	32	30	11	8400
LESS THAN ONCE A WEEK	4	2	2	-	-	-	-	-	-	-	-	...
ONCE A WEEK	197	26	38	26	31	21	14	30	5	5	2	7900
TWICE A WEEK OR MORE	368	58	65	40	56	44	27	34	19	19	6	8200
DON'T KNOW	95	9	2	12	25	12	6	13	8	5	3	9900
NOT REPORTED	6	-	3	-	2	-	-	-	-	1	-	...
NO SERVICE	48	12	11	5	8	2	2	2	1	2	2	5300
METHOD OF DISPOSAL:												
INCINERATOR, TRASH CHUTE, OR COMPACTOR	12	2	3	2	2	-	-	2	-	2	-	...
GARBAGE DISPOSAL	7	2	-	-	1	2	2	-	-	-	2	...
OTHER MEANS	28	9	8	3	5	1	1	1	1	-	-	...
NOT REPORTED	-	-	-	-	-	-	-	-	-	-	-	-
DON'T KNOW	7	-	3	2	-	-	-	2	-	-	-	...
NOT REPORTED	2	-	-	-	-	-	2	-	-	-	-	...

TABLE A-13. INCOME OF FAMILIES AND PRIMARY INDIVIDUALS BY TENURE AND OCCUPANCY AND UTILIZATION CHARACTERISTICS, AND SERVICES AVAILABLE FOR HOUSING UNITS WITH BLACK HOUSEHOLD HEAD: 1977--CONTINUED

(NUMBERS IN THOUSANDS. DATA BASED ON SAMPLE, SEE TEXT. FOR MINIMUM BASE FOR DERIVED FIGURES (PERCENT, MEDIAN, ETC.) AND MEANING OF SYMBOLS, SEE TEXT)

UNITED STATES INSIDE STANDARD METROPOLITAN STATISTICAL AREAS NOT IN CENTRAL CITIES	TOTAL	LESS THAN $3,000	$3,000 TO $4,999	$5,000 TO $6,999	$7,000 TO $9,999	$10,000 TO $12,499	$12,500 TO $14,999	$15,000 TO $19,999	$20,000 TO $24,999	$25,000 TO $34,999	$35,000 OR MORE	MEDIAN (DOLLARS)
ALL OCCUPIED HOUSING UNITS--CONTINUED												
EXTERMINATION SERVICE												
OWNER OCCUPIED	729	38	73	68	75	59	54	125	85	115	38	14900
OCCUPIED 3 MONTHS OR LONGER	712	38	73	68	74	59	53	121	83	108	36	14600
NO SIGNS OF MICE OR RATS	582	25	52	53	61	45	44	104	68	95	34	15500
WITH SIGNS OF MICE OR RATS	126	13	20	14	12	13	8	18	13	13	1	10800
WITH SIGNS OF MICE ONLY	104	12	16	10	10	6	5	17	13	13	1	11600
REGULAR EXTERMINATION SERVICE	7	-	1	1	1	-	-	-	-	3	1	...
IRREGULAR EXTERMINATION SERVICE	31	4	3	1	4	1	1	4	10	4	1	...
NO EXTERMINATION SERVICE	65	7	12	8	5	6	4	13	4	7	-	10000
NOT REPORTED	-	-	-	-	-	-	-	-	-	-	-	-
WITH SIGNS OF RATS ONLY	14	1	4	1	1	4	1	1	-	-	-	...
REGULAR EXTERMINATION SERVICE	-	-	-	-	-	-	-	-	-	-	-	-
IRREGULAR EXTERMINATION SERVICE	2	-	-	-	-	1	1	-	-	-	-	...
NO EXTERMINATION SERVICE	12	1	4	1	1	3	1	1	-	-	-	...
NOT REPORTED	-	-	-	-	-	-	-	-	-	-	-	-
WITH SIGNS OF MICE AND RATS	6	-	-	3	-	1	2	-	-	-	-	...
REGULAR EXTERMINATION SERVICE	-	-	-	-	-	-	-	-	-	-	-	-
IRREGULAR EXTERMINATION SERVICE	1	-	-	-	-	-	1	-	-	-	-	...
NO EXTERMINATION SERVICE	5	-	-	3	-	1	1	-	-	-	-	...
NOT REPORTED	-	-	-	-	-	-	-	-	-	-	-	-
DON'T KNOW	2	-	-	-	1	1	-	-	-	-	-	...
REGULAR EXTERMINATION SERVICE	-	-	-	-	-	-	-	-	-	-	-	-
IRREGULAR EXTERMINATION SERVICE	-	-	-	-	-	-	-	-	-	-	-	-
NO EXTERMINATION SERVICE	2	-	-	-	1	1	-	-	-	-	-	...
NOT REPORTED	-	-	-	-	-	-	-	-	-	-	-	-
NOT REPORTED	-	-	-	-	-	-	-	-	-	-	-	-
NOT REPORTED	4	-	1	1	-	-	-	-	2	-	-	...
OCCUPIED LESS THAN 3 MONTHS	17	-	-	-	1	-	1	4	1	7	2	...
RENTER OCCUPIED	726	106	125	84	121	80	51	81	33	32	13	8200
OCCUPIED 3 MONTHS OR LONGER	643	91	115	72	109	74	44	69	31	30	8	8200
NO SIGNS OF MICE OR RATS	515	70	87	61	93	55	34	59	28	22	8	8300
WITH SIGNS OF MICE OR RATS	123	21	28	11	15	17	11	8	3	8	-	7100
WITH SIGNS OF MICE ONLY	88	11	22	11	13	13	5	7	2	6	-	7200
REGULAR EXTERMINATION SERVICE	15	2	3	2	3	2	-	2	-	2	-	...
IRREGULAR EXTERMINATION SERVICE	19	2	2	-	2	6	-	3	-	4	-	...
NO EXTERMINATION SERVICE	54	7	16	9	8	5	5	2	2	-	-	5800
NOT REPORTED	-	-	-	-	-	-	-	-	-	-	-	-
WITH SIGNS OF RATS ONLY	15	6	3	1	-	5	2	2	-	-	-	...
REGULAR EXTERMINATION SERVICE	3	-	-	-	-	2	-	2	-	-	-	...
IRREGULAR EXTERMINATION SERVICE	-	-	-	-	-	-	-	-	-	-	-	-
NO EXTERMINATION SERVICE	15	6	3	1	-	3	2	-	-	-	-	...
NOT REPORTED	-	-	-	-	-	-	-	-	-	-	-	-
WITH SIGNS OF MICE AND RATS	13	5	-	-	2	-	3	-	2	2	-	...
REGULAR EXTERMINATION SERVICE	2	-	-	-	-	-	-	-	-	2	-	...
IRREGULAR EXTERMINATION SERVICE	-	-	-	-	-	-	-	-	-	-	-	-
NO EXTERMINATION SERVICE	12	5	-	-	2	-	3	-	2	-	-	...
NOT REPORTED	-	-	-	-	-	-	-	-	-	-	-	-
DON'T KNOW	2	-	2	-	-	-	1	-	-	-	-	...
REGULAR EXTERMINATION SERVICE	-	-	-	-	-	-	-	-	-	-	-	-
IRREGULAR EXTERMINATION SERVICE	2	-	2	-	-	-	-	-	-	-	-	...
NO EXTERMINATION SERVICE	-	-	-	-	-	-	-	-	-	-	-	-
NOT REPORTED	1	-	-	-	-	-	1	-	-	-	-	...
NOT REPORTED	2	-	2	-	-	-	-	-	-	-	-	...
NOT REPORTED	5	-	-	-	2	2	-	2	-	-	-	...
OCCUPIED LESS THAN 3 MONTHS	83	15	10	12	12	6	7	12	2	2	5	7600

TABLE A-13. INCOME OF FAMILIES AND PRIMARY INDIVIDUALS BY TENURE AND OCCUPANCY AND UTILIZATION CHARACTERISTICS, AND SERVICES AVAILABLE FOR HOUSING UNITS WITH BLACK HOUSEHOLD HEAD: 1977--CONTINUED

(NUMBERS IN THOUSANDS. DATA BASED ON SAMPLE, SEE TEXT. FOR MINIMUM BASE FOR DERIVED FIGURES (PERCENT, MEDIAN, ETC.) AND MEANING OF SYMBOLS, SEE TEXT)

UNITED STATES OUTSIDE STANDARD METROPOLITAN STATISTICAL AREAS	TOTAL	LESS THAN $3,000	$3,000 TO $4,999	$5,000 TO $6,999	$7,000 TO $9,999	$10,000 TO $12,499	$12,500 TO $14,999	$15,000 TO $19,999	$20,000 TO $24,999	$25,000 TO $34,999	$35,000 OR MORE	MEDIAN (DOLLARS)
ALL OCCUPIED HOUSING UNITS	1 779	442	302	229	304	164	82	147	62	39	7	6300
TENURE												
OWNER OCCUPIED	1 028	185	159	131	194	104	55	112	52	32	5	7600
PERCENT OF ALL OCCUPIED	57.8	41.8	52.6	57.3	63.8	63.2	67.1	76.1	83.7	80.5	65.7	-
RENTER OCCUPIED	751	257	143	98	110	60	27	35	10	8	2	4600
DURATION OF OCCUPANCY												
OWNER OCCUPIED	1 028	185	159	131	194	104	55	112	52	32	5	7600
HOUSEHOLD HEAD LIVED HERE:												
LESS THAN 3 MONTHS	20	3	3	1	4	1	2	4	3	-	-	...
3 MONTHS OR LONGER	1 008	182	156	130	191	102	53	108	49	32	5	7500
LIVED HERE LAST WINTER	977	179	152	128	184	96	50	103	48	32	5	7500
RENTER OCCUPIED	751	257	143	98	110	60	27	35	10	8	2	4600
HOUSEHOLD HEAD LIVED HERE:												
LESS THAN 3 MONTHS	69	26	10	12	14	4	-	3	-	-	-	4800
3 MONTHS OR LONGER	682	231	134	86	96	56	27	32	10	8	2	4600
LIVED HERE LAST WINTER	591	202	126	76	75	50	19	26	8	6	2	4500
COMPLETE BATHROOMS												
OWNER OCCUPIED	1 028	185	159	131	194	104	55	112	52	32	5	7600
1	690	117	104	100	140	72	38	72	30	14	3	7500
1 AND ONE-HALF	107	9	11	9	29	10	6	18	9	6	1	9600
2 OR MORE	84	7	4	4	8	15	4	17	14	11	-	15000
ALSO USED BY ANOTHER HOUSEHOLD	-	-	-	-	-	-	-	-	-	-	-	-
NONE	146	51	40	18	18	8	6	5	-	1	-	4100
RENTER OCCUPIED	751	257	143	98	110	60	27	35	10	8	2	4600
1	468	141	89	61	72	46	16	29	9	6	2	5200
1 AND ONE-HALF	15	2	5	-	2	2	1	3	1	1	-	...
2 OR MORE	12	1	1	3	2	2	2	-	-	1	-	...
ALSO USED BY ANOTHER HOUSEHOLD	19	7	2	-	-	5	3	2	-	-	-	...
NONE	237	106	47	34	35	6	5	2	1	-	1	3500
COMPLETE KITCHEN FACILITIES												
OWNER OCCUPIED	1 028	185	159	131	194	104	55	112	52	32	5	7600
FOR EXCLUSIVE USE OF HOUSEHOLD	930	147	129	123	181	100	53	109	52	32	5	8100
ALSO USED BY ANOTHER HOUSEHOLD	-	-	-	-	-	-	-	-	-	-	-	-
NO COMPLETE KITCHEN FACILITIES	99	38	30	9	14	3	2	3	-	-	-	3600
RENTER OCCUPIED	751	257	143	98	110	60	27	35	10	8	2	4600
FOR EXCLUSIVE USE OF HOUSEHOLD	563	172	112	73	84	49	21	33	9	8	2	5000
ALSO USED BY ANOTHER HOUSEHOLD	2	-	2	-	-	-	-	-	-	-	-	...
NO COMPLETE KITCHEN FACILITIES	187	85	30	25	26	11	6	3	1	-	1	3600
CONDITION OF KITCHEN FACILITIES												
OWNER OCCUPIED	1 028	185	159	131	194	104	55	112	52	32	5	7600
WITH COMPLETE KITCHEN FACILITIES	930	147	129	123	181	100	53	109	52	32	5	8100
ALL USABLE	918	143	125	123	180	100	52	109	50	32	5	8100
1 OR MORE NOT USABLE	10	4	4	-	-	-	1	-	1	-	-	...
NOT REPORTED	2	-	-	-	1	-	-	-	1	-	-	...
LACKING COMPLETE KITCHEN FACILITIES	99	38	30	9	14	3	2	3	-	-	-	3800
RENTER OCCUPIED	751	257	143	98	110	60	27	35	10	8	2	4600
WITH COMPLETE KITCHEN FACILITIES	564	172	113	73	84	49	21	33	9	8	2	4900
ALL USABLE	541	162	112	67	82	46	21	33	9	8	2	5000
1 OR MORE NOT USABLE	20	8	2	6	2	2	-	-	-	-	-	...
NOT REPORTED	3	2	-	-	1	-	-	-	-	-	-	...
LACKING COMPLETE KITCHEN FACILITIES	187	85	30	25	26	11	6	3	1	-	1	3600
TYPE OF HOUSEHOLD												
OWNER OCCUPIED	1 028	185	159	131	194	104	55	112	52	32	5	7600
2-OR-MORE-PERSON HOUSEHOLDS	859	95	125	118	172	100	52	108	52	31	5	8600
HUSBAND-WIFE[1]	605	49	75	76	119	78	43	86	46	28	4	9600
WITH 1 OR MORE SUBFAMILIES	19	1	-	6	3	2	-	6	1	1	-	...
WITH OTHER RELATIVES OR NONRELATIVES	124	8	22	17	23	17	6	22	6	3	-	9000
WITH OWN CHILDREN UNDER 18 YEARS	336	11	14	33	74	50	33	60	37	21	3	11800
OTHER MALE HEAD[1]	50	4	5	11	8	12	-	7	2	-	1	8500
WITH 1 OR MORE SUBFAMILIES	9	-	1	-	1	4	-	3	-	-	-	...
WITH OTHER RELATIVES OR NONRELATIVES	37	3	3	10	4	8	-	7	2	-	-	...
WITH OWN CHILDREN UNDER 18 YEARS	9	1	1	1	4	2	-	-	1	-	-	...
FEMALE HEAD[1]	204	42	44	31	46	10	9	15	4	3	-	6000
WITH 1 OR MORE SUBFAMILIES	29	1	5	4	8	1	2	6	2	-	-	...
WITH OTHER RELATIVES OR NONRELATIVES	128	27	27	17	32	5	5	10	3	1	-	6200
WITH OWN CHILDREN UNDER 18 YEARS	88	12	20	13	19	8	5	9	1	1	-	6900
1-PERSON HOUSEHOLDS	169	90	34	13	22	4	3	4	-	1	-	3000-
RENTER OCCUPIED	751	257	143	98	110	60	27	35	10	8	2	4600
2-OR-MORE-PERSON HOUSEHOLDS	559	137	119	86	94	50	22	32	10	8	2	5500
HUSBAND-WIFE[1]	281	39	38	46	67	30	17	26	8	8	2	7800
WITH 1 OR MORE SUBFAMILIES	9	-	1	1	5	-	-	-	2	-	1	...
WITH OTHER RELATIVES OR NONRELATIVES	43	6	4	7	14	6	2	2	2	-	1	8000
WITH OWN CHILDREN UNDER 18 YEARS	178	14	13	26	53	22	15	22	3	8	2	9100
OTHER MALE HEAD[1]	40	14	13	2	5	3	2	-	2	-	-	4000
WITH 1 OR MORE SUBFAMILIES	-	-	-	-	-	-	-	-	-	-	-	-
WITH OTHER RELATIVES OR NONRELATIVES	38	13	12	2	4	3	2	-	2	-	-	4000
WITH OWN CHILDREN UNDER 18 YEARS	6	2	1	-	1	2	-	-	-	-	-	...
FEMALE HEAD[1]	238	85	69	37	21	16	3	6	1	-	-	4000
WITH 1 OR MORE SUBFAMILIES	10	1	2	1	2	3	-	1	-	-	-	...
WITH OTHER RELATIVES OR NONRELATIVES	112	32	33	18	15	10	2	2	1	-	-	4500
WITH OWN CHILDREN UNDER 18 YEARS	154	61	40	29	9	11	-	4	-	-	-	3800
1-PERSON HOUSEHOLDS	192	120	24	12	17	11	5	4	-	-	-	3000-

[1]FIGURES MAY NOT ADD TO TOTAL BECAUSE HOUSEHOLD MEMBERS MAY BE INCLUDED IN MORE THAN ONE GROUP.

TABLE A-13. INCOME OF FAMILIES AND PRIMARY INDIVIDUALS BY TENURE AND OCCUPANCY AND UTILIZATION CHARACTERISTICS, AND SERVICES AVAILABLE FOR HOUSING UNITS WITH BLACK HOUSEHOLD HEAD: 1977--CONTINUED

(NUMBERS IN THOUSANDS. DATA BASED ON SAMPLE, SEE TEXT. FOR MINIMUM BASE FOR DERIVED FIGURES (PERCENT, MEDIAN, ETC.) AND MEANING OF SYMBOLS, SEE TEXT)

UNITED STATES OUTSIDE STANDARD METROPOLITAN STATISTICAL AREAS	TOTAL	LESS THAN $3,000	$3,000 TO $4,999	$5,000 TO $6,999	$7,000 TO $9,999	$10,000 TO $12,499	$12,500 TO $14,999	$15,000 TO $19,999	$20,000 TO $24,999	$25,000 TO $34,999	$35,000 OR MORE	MEDIAN (DOLLARS)
ALL OCCUPIED HOUSING UNITS--CONTINUED												
BEDROOMS												
OWNER OCCUPIED	1 028	185	159	131	194	104	55	112	52	32	5	7600
NONE AND 1	31	13	10	5	1	-	-	2	-	-	-	...
2 OR MORE	997	172	148	126	193	104	55	110	52	32	5	7800
NONE LACKING PRIVACY	801	124	107	112	156	86	47	91	43	29	4	8100
1 OR MORE LACKING PRIVACY	194	47	41	14	37	18	8	19	9	2	1	6300
PRIVACY NOT REPORTED	2	1	-	-	-	-	-	-	-	1	-	...
3-OR-MORE-PERSON HOUSEHOLDS	607	42	67	81	126	78	48	89	48	24	4	9700
NO BEDROOMS USED BY 3 PERSONS OR MORE	467	30	56	62	96	56	40	61	43	20	3	9700
BEDROOMS USED BY 3 PERSONS OR MORE	126	9	11	19	27	16	8	27	4	4	1	9600
1	94	8	7	15	21	13	8	16	3	4	-	9400
2 OR MORE	32	1	4	4	6	3	-	12	1	-	1	...
BEDROOMS USED BY PERSONS 13 YEARS OF AGE OR OLDER	99	7	8	13	19	13	4	26	4	4	1	10400
NO BEDROOMS USED BY PERSONS 13 YEARS OF AGE OR OLDER	24	3	1	6	7	3	3	1	-	-	-	...
NOT REPORTED	2	-	2	-	1	-	-	-	-	-	-	...
NO BEDROOMS	-	-	-	-	-	-	-	-	-	-	-	-
NOT REPORTED	13	3	-	-	3	5	-	1	1	-	-	...
1- AND 2-PERSON HOUSEHOLDS	421	143	92	50	69	26	7	23	4	8	1	4500
RENTER OCCUPIED	751	257	143	98	110	60	27	35	10	8	2	4600
NONE AND 1	176	83	30	17	21	9	10	5	2	-	-	3300
2 OR MORE	575	174	113	81	89	51	17	30	8	8	2	5000
NONE LACKING PRIVACY	354	100	63	53	54	35	12	24	3	8	2	5600
1 OR MORE LACKING PRIVACY	220	74	51	28	35	17	4	6	5	-	-	4400
PRIVACY NOT REPORTED	-	-	-	-	-	-	-	-	-	-	-	-
3-OR-MORE-PERSON HOUSEHOLDS	379	77	67	60	75	39	20	26	5	6	2	6500
NO BEDROOMS USED BY 3 PERSONS OR MORE	222	43	35	41	40	20	13	21	2	5	2	6600
BEDROOMS USED BY 3 PERSONS OR MORE	146	31	29	19	32	18	7	5	3	2	1	6300
1	110	25	22	9	23	16	7	4	2	2	1	6800
2 OR MORE	36	6	7	9	9	2	-	1	1	-	-	...
BEDROOMS USED BY PERSONS 13 YEARS OF AGE OR OLDER	107	20	23	10	22	15	7	5	3	2	1	7100
NO BEDROOMS USED BY PERSONS 13 YEARS OF AGE OR OLDER	30	8	5	5	8	3	-	-	-	-	-	...
NOT REPORTED	10	3	2	3	2	-	-	-	-	-	-	...
NO BEDROOMS	2	2	-	-	-	-	-	-	-	-	-	...
NOT REPORTED	10	1	3	1	3	1	-	-	-	1	-	...
1- AND 2-PERSON HOUSEHOLDS	372	181	76	37	35	21	7	9	5	-	-	3100
PLUMBING FACILITIES BY PERSONS PER ROOM												
OWNER OCCUPIED	1 028	185	159	131	194	104	55	112	52	32	5	7600
WITH ALL PLUMBING FACILITIES	882	134	119	113	177	96	49	108	52	31	5	8300
1.00 OR LESS	770	127	111	97	156	78	44	81	45	28	4	8000
1.01 TO 1.50	77	6	4	13	14	12	5	16	5	2	1	10400
1.51 OR MORE	35	1	4	3	7	6	-	11	2	1	-	...
LACKING SOME OR ALL PLUMBING FACILITIES	146	51	40	18	18	8	6	4	-	1	-	4100
1.00 OR LESS	118	46	35	12	11	7	2	3	-	1	-	3700
1.01 TO 1.50	14	3	1	3	3	-	4	-	-	-	-	...
1.51 OR MORE	14	2	3	3	3	1	-	1	-	-	-	...
RENTER OCCUPIED	751	257	143	98	110	60	27	35	10	8	2	4600
WITH ALL PLUMBING FACILITIES	496	144	95	64	75	49	19	31	9	8	2	5300
1.00 OR LESS	416	130	76	55	58	39	16	29	8	6	-	5100
1.01 TO 1.50	57	11	11	7	12	8	2	2	-	2	2	6700
1.51 OR MORE	23	3	8	2	6	2	-	1	2	-	-	...
LACKING SOME OR ALL PLUMBING FACILITIES	255	113	48	34	35	11	8	4	1	-	1	3600
1.00 OR LESS	193	97	39	23	17	8	6	3	-	-	-	3000-
1.01 TO 1.50	30	9	6	4	6	2	2	1	-	-	-	...
1.51 OR MORE	32	7	3	6	12	1	1	-	1	-	1	...
GARBAGE COLLECTION SERVICE												
OWNER OCCUPIED	1 028	185	159	131	194	104	55	112	52	32	5	7600
WITH SERVICE	689	109	103	87	139	68	32	77	44	27	3	8000
LESS THAN ONCE A WEEK	9	3	3	-	3	-	-	-	-	-	-	...
ONCE A WEEK	190	25	25	24	33	22	10	24	15	10	2	8900
TWICE A WEEK OR MORE	350	57	57	44	65	26	15	43	25	16	1	7700
DON'T KNOW	140	23	18	19	38	20	7	10	4	2	-	7800
NOT REPORTED	-	-	-	-	-	-	-	-	-	-	-	-
NO SERVICE	336	76	56	45	53	36	23	35	8	3	2	6400
METHOD OF DISPOSAL:												
INCINERATOR, TRASH CHUTE, OR COMPACTOR	20	4	2	2	2	3	2	4	-	-	-	...
GARBAGE DISPOSAL	1	-	1	-	-	-	-	-	-	-	-	...
OTHER MEANS	311	71	50	42	52	32	21	31	8	3	2	6700
NOT REPORTED	4	1	3	1	-	-	-	-	-	-	-	...
DON'T KNOW	1	1	-	-	-	-	-	-	-	-	-	...
NOT REPORTED	3	-	-	-	2	-	-	-	-	1	-	...
RENTER OCCUPIED	751	257	143	98	110	60	27	35	10	8	2	4600
WITH SERVICE	590	195	113	79	75	50	26	33	9	8	2	4800
LESS THAN ONCE A WEEK	11	7	1	-	2	-	-	-	-	-	-	...
ONCE A WEEK	133	48	16	24	20	11	3	7	1	3	-	5200
TWICE A WEEK OR MORE	362	107	79	45	43	36	20	21	5	4	2	4900
DON'T KNOW	84	32	18	10	10	3	2	4	2	1	1	4100
NOT REPORTED	-	-	-	-	-	-	-	-	-	-	-	-
NO SERVICE	160	62	30	18	35	10	1	2	2	-	-	4200
METHOD OF DISPOSAL:												
INCINERATOR, TRASH CHUTE, OR COMPACTOR	15	4	3	3	2	2	-	-	1	-	-	...
GARBAGE DISPOSAL	-	-	-	-	-	-	-	-	-	-	-	-
OTHER MEANS	142	57	27	14	32	8	1	2	1	-	-	4000
NOT REPORTED	3	1	-	1	1	1	-	-	-	-	-	...
DON'T KNOW	-	-	-	-	-	-	-	-	-	-	-	-
NOT REPORTED	2	1	-	1	-	-	-	-	-	-	-	...

TABLE A-13. INCOME OF FAMILIES AND PRIMARY INDIVIDUALS BY TENURE AND OCCUPANCY AND UTILIZATION CHARACTERISTICS, AND SERVICES AVAILABLE FOR HOUSING UNITS WITH BLACK HOUSEHOLD HEAD: 1977--CONTINUED

(NUMBERS IN THOUSANDS. DATA BASED ON SAMPLE, SEE TEXT. FOR MINIMUM BASE FOR DERIVED FIGURES (PERCENT, MEDIAN, ETC.) AND MEANING OF SYMBOLS, SEE TEXT)

UNITED STATES OUTSIDE STANDARD METROPOLITAN STATISTICAL AREAS	TOTAL	LESS THAN $3,000	$3,000 TO $4,999	$5,000 TO $6,999	$7,000 TO $9,999	$10,000 TO $12,499	$12,500 TO $14,999	$15,000 TO $19,999	$20,000 TO $24,999	$25,000 TO $34,999	$35,000 OR MORE	MEDIAN (DOLLARS)
ALL OCCUPIED HOUSING UNITS--CONTINUED												
EXTERMINATION SERVICE												
OWNER OCCUPIED	1 028	185	159	131	194	104	55	112	52	32	5	7600
OCCUPIED 3 MONTHS OR LONGER	1 008	182	156	130	191	102	53	108	49	32	5	7500
NO SIGNS OF MICE OR RATS	674	111	99	83	137	75	33	68	40	24	4	8000
WITH SIGNS OF MICE OR RATS	327	71	56	47	51	28	19	40	8	6	1	6600
WITH SIGNS OF MICE ONLY	261	55	41	35	42	26	17	33	4	6	1	6900
REGULAR EXTERMINATION SERVICE	8	1	1	3	-	3	-	-	-	1	-	...
IRREGULAR EXTERMINATION SERVICE	32	6	4	3	3	5	4	4	1	2	-	...
NO EXTERMINATION SERVICE	218	48	36	29	39	18	13	27	3	4	1	6700
NOT REPORTED	3	-	-	-	-	-	-	3	-	-	-	...
WITH SIGNS OF RATS ONLY	27	10	6	4	5	1	1	-	-	-	-	...
REGULAR EXTERMINATION SERVICE	-	-	-	-	-	-	-	-	-	-	-	-
IRREGULAR EXTERMINATION SERVICE	3	3	-	1	-	-	-	-	-	-	-	...
NO EXTERMINATION SERVICE	24	8	6	3	5	1	1	-	-	-	-	...
NOT REPORTED	-	-	-	-	-	-	-	-	-	-	-	-
WITH SIGNS OF MICE AND RATS	25	4	5	7	4	-	1	3	-	-	-	...
REGULAR EXTERMINATION SERVICE	2	1	-	1	1	-	-	-	-	-	-	...
IRREGULAR EXTERMINATION SERVICE	1	-	1	-	-	-	-	-	-	-	-	...
NO EXTERMINATION SERVICE	22	3	4	6	3	-	1	3	-	-	-	...
NOT REPORTED	-	-	-	-	-	-	-	-	-	-	-	-
DON'T KNOW	14	2	3	1	-	1	-	3	4	-	-	...
REGULAR EXTERMINATION SERVICE	-	-	-	-	-	-	-	-	-	-	-	-
IRREGULAR EXTERMINATION SERVICE	8	-	-	-	-	1	-	3	4	-	-	...
NO EXTERMINATION SERVICE	6	2	3	1	-	-	-	-	-	-	-	...
NOT REPORTED	-	-	-	-	-	-	-	-	-	-	-	-
NOT REPORTED	-	-	-	-	-	-	-	-	-	-	-	-
NOT REPORTED	7	1	1	-	3	-	1	-	-	2	-	...
OCCUPIED LESS THAN 3 MONTHS	20	3	3	1	4	1	2	4	3	-	-	...
RENTER OCCUPIED	751	257	143	98	110	60	27	35	10	8	2	4600
OCCUPIED 3 MONTHS OR LONGER	682	231	134	86	96	56	27	32	10	8	2	4600
NO SIGNS OF MICE OR RATS	393	123	65	45	54	47	18	27	5	7	2	5400
WITH SIGNS OF MICE OR RATS	287	109	69	41	41	9	9	4	5	1	-	4000
WITH SIGNS OF MICE ONLY	207	73	49	27	34	7	9	3	3	1	-	4200
REGULAR EXTERMINATION SERVICE	14	3	3	3	3	2	1	-	-	-	-	...
IRREGULAR EXTERMINATION SERVICE	17	6	6	1	-	1	2	2	-	1	-	...
NO EXTERMINATION SERVICE	174	64	40	24	31	4	7	2	3	-	-	4200
NOT REPORTED	1	-	1	-	-	-	-	-	-	-	-	...
WITH SIGNS OF RATS ONLY	36	11	10	10	3	2	-	1	-	-	-	...
REGULAR EXTERMINATION SERVICE	2	1	2	-	-	-	-	-	-	-	-	...
IRREGULAR EXTERMINATION SERVICE	1	-	1	-	-	-	-	-	-	-	-	...
NO EXTERMINATION SERVICE	32	10	7	10	3	2	-	-	-	-	-	...
NOT REPORTED	1	-	-	-	-	-	-	1	-	-	-	...
WITH SIGNS OF MICE AND RATS	30	17	6	4	3	-	-	-	-	-	-	...
REGULAR EXTERMINATION SERVICE	2	2	-	-	-	-	-	-	-	-	-	...
IRREGULAR EXTERMINATION SERVICE	-	-	-	-	-	-	-	-	-	-	-	-
NO EXTERMINATION SERVICE	28	15	6	4	3	-	-	-	-	-	-	...
NOT REPORTED	-	-	-	-	-	-	-	-	-	-	-	-
DON'T KNOW	14	7	4	-	-	1	-	-	2	-	-	...
REGULAR EXTERMINATION SERVICE	2	2	-	-	-	1	-	-	-	-	-	...
IRREGULAR EXTERMINATION SERVICE	-	-	-	-	-	-	-	-	-	-	-	-
NO EXTERMINATION SERVICE	12	6	4	-	-	-	-	-	2	-	-	...
NOT REPORTED	-	-	-	-	-	-	-	-	-	-	-	-
NOT REPORTED	-	-	-	-	-	-	-	-	-	-	-	-
NOT REPORTED	2	-	-	-	1	-	-	1	-	-	-	...
OCCUPIED LESS THAN 3 MONTHS	69	26	10	12	14	4	-	3	-	-	-	4800

TABLE A-14. INCOME OF FAMILIES AND PRIMARY INDIVIDUALS BY TENURE AND DEFICIENCIES IN SELECTED STRUCTURAL CHARACTERISTICS FOR HOUSING UNITS WITH BLACK HOUSEHOLD HEAD: 1977

(NUMBERS IN THOUSANDS. DATA BASED ON SAMPLE, SEE TEXT. FOR MINIMUM BASE FOR DERIVED FIGURES (PERCENT, MEDIAN, ETC.) AND MEANING OF SYMBOLS, SEE TEXT)

UNITED STATES TOTAL	TOTAL	LESS THAN $3,000	$3,000 TO $4,999	$5,000 TO $6,999	$7,000 TO $9,999	$10,000 TO $12,499	$12,500 TO $14,999	$15,000 TO $19,999	$20,000 TO $24,999	$25,000 TO $34,999	$35,000 OR MORE	MEDIAN (DOLLARS)
2 OR MORE UNITS IN STRUCTURE	3 336	688	635	441	485	348	186	307	113	105	29	6600
COMMON STAIRWAYS												
OWNER OCCUPIED	263	24	33	34	35	26	15	37	18	34	7	10500
WITH COMMON STAIRWAYS	199	17	19	31	29	19	12	26	15	26	5	10400
NO LOOSE STEPS	176	13	15	26	25	19	12	24	13	25	3	11100
RAILINGS NOT LOOSE	146	11	10	21	22	19	8	16	11	23	3	11100
RAILINGS LOOSE	12	2	2	2	2	-	2	2	-	2	-	...
NO RAILINGS	13	1	2	3	1	-	2	3	2	-	-	...
RAILINGS NOT REPORTED	5	-	2	-	-	-	-	3	-	-	-	...
LOOSE STEPS	12	1	3	3	2	-	-	-	2	-	2	...
RAILINGS NOT LOOSE	10	-	2	3	2	-	-	-	2	-	2	...
RAILINGS LOOSE	-	-	-	-	-	-	-	-	-	-	-	-
NO RAILINGS	1	1	-	-	-	-	-	-	-	-	-	...
RAILINGS NOT REPORTED	2	-	2	-	-	-	-	-	-	-	-	...
STEPS NOT REPORTED	11	3	-	2	3	-	-	2	-	2	-	...
NO COMMON STAIRWAYS	63	6	14	3	6	6	3	11	3	6	2	10800
RENTER OCCUPIED	3 073	664	602	407	450	322	171	269	95	70	23	6300
WITH COMMON STAIRWAYS	2 327	431	464	299	336	275	145	216	80	60	21	6800
NO LOOSE STEPS	2 023	373	407	259	286	242	131	185	69	51	20	6800
RAILINGS NOT LOOSE	1 782	319	361	205	263	219	116	167	64	50	17	7100
RAILINGS LOOSE	126	26	20	30	13	10	9	12	5	1	-	6100
NO RAILINGS	89	21	18	20	8	10	5	5	-	-	2	5600
RAILINGS NOT REPORTED	26	7	7	3	2	2	2	2	-	-	2	...
LOOSE STEPS	166	35	29	19	31	23	8	10	7	3	1	7100
RAILINGS NOT LOOSE	101	19	19	5	21	14	6	5	5	3	1	6100
RAILINGS LOOSE	56	14	10	12	7	7	-	5	2	-	-	5700
NO RAILINGS	5	2	-	2	2	-	-	-	-	-	-	...
RAILINGS NOT REPORTED	3	-	-	-	2	1	-	-	-	-	-	...
STEPS NOT REPORTED	139	24	29	21	19	11	5	20	5	6	-	6600
NO COMMON STAIRWAYS	746	233	138	107	114	47	27	53	15	10	2	5000
LIGHT FIXTURES IN PUBLIC HALLS												
OWNER OCCUPIED	263	24	33	34	35	26	15	37	18	34	7	10500
WITH PUBLIC HALLS	152	9	11	26	23	15	8	21	10	23	5	11000
WITH LIGHT FIXTURES	151	9	11	26	23	13	8	21	10	23	5	11000
ALL WORKING	144	8	13	26	22	13	8	21	10	22	5	11300
SOME WORKING	3	-	2	-	2	-	-	-	-	-	-	...
NONE WORKING	2	-	-	-	-	-	-	-	-	2	-	...
NOT REPORTED	2	2	-	-	-	-	-	-	-	-	-	...
NO LIGHT FIXTURES	2	-	-	-	-	2	-	-	-	-	-	...
NO PUBLIC HALLS	101	11	21	7	10	11	6	14	8	10	2	10200
NOT REPORTED	10	3	-	2	2	-	-	2	-	2	-	...
RENTER OCCUPIED	3 073	664	602	407	450	322	171	269	95	70	23	6300
WITH PUBLIC HALLS	1 919	367	372	242	268	230	130	179	64	48	19	6800
WITH LIGHT FIXTURES	1 854	343	358	236	261	228	127	174	64	44	19	6900
ALL WORKING	1 607	307	286	190	225	210	115	162	56	39	18	7300
SOME WORKING	208	31	60	36	31	17	12	10	7	5	-	5700
NONE WORKING	15	3	3	7	2	-	-	-	-	-	-	...
NOT REPORTED	23	2	9	3	3	2	-	2	2	-	1	...
NO LIGHT FIXTURES	66	24	14	7	7	2	3	5	-	3	-	4200
NO PUBLIC HALLS	1 025	278	205	145	163	81	36	68	27	18	4	5400
NOT REPORTED	129	19	25	19	19	11	5	22	5	4	-	7200
STORIES BETWEEN MAIN AND APARTMENT ENTRANCES												
NONE (ON SAME FLOOR)	1 118	274	202	174	170	99	43	91	28	25	10	5900
1 (UP OR DOWN)	1 002	173	200	121	142	116	54	86	49	52	9	7100
2 OR MORE (UP OR DOWN)	908	149	179	114	129	114	73	85	31	24	10	7300
NOT REPORTED	308	91	54	31	44	19	15	45	5	3	1	5600
1-UNIT STRUCTURES INCLUDING MOBILE HOMES OR TRAILERS	4 620	709	647	508	654	464	314	511	342	350	122	9000
ALL OCCUPIED HOUSING UNITS	7 956	1 397	1 282	949	1 139	812	501	817	455	454	151	7900
ELECTRIC WIRING												
OWNER OCCUPIED	3 470	356	400	344	466	373	269	474	319	351	120	11100
ALL WIRING CONCEALED IN WALLS OR METAL COVERING	3 408	335	381	337	460	371	267	472	316	349	120	11300
SOME OR ALL WIRING EXPOSED	58	20	17	6	6	1	2	2	2	2	-	4000
NOT REPORTED	5	-	2	-	-	2	-	-	2	-	-	...
RENTER OCCUPIED	4 486	1 041	882	605	673	439	232	343	137	103	31	6100
ALL WIRING CONCEALED IN WALLS OR METAL COVERING	4 319	979	845	581	653	428	228	340	133	102	31	6200
SOME OR ALL WIRING EXPOSED	156	59	34	24	17	11	4	3	2	2	-	4100
NOT REPORTED	11	3	2	-	3	-	-	-	2	-	-	...
ELECTRIC WALL OUTLETS												
OWNER OCCUPIED	3 470	356	400	344	466	373	269	474	319	351	120	11100
WITH WORKING OUTLETS IN EACH ROOM	3 249	289	344	315	447	358	262	452	308	343	120	11600
LACKING WORKING OUTLETS IN SOME OR ALL ROOMS	217	67	55	28	18	15	7	12	9	8	-	4500
NOT REPORTED	5	-	1	1	1	-	-	-	2	-	-	...
RENTER OCCUPIED	4 486	1 041	882	605	673	439	232	343	137	103	31	6100
WITH WORKING OUTLETS IN EACH ROOM	4 095	913	798	548	613	406	219	336	129	103	31	6200
LACKING WORKING OUTLETS IN SOME OR ALL ROOMS	378	127	82	55	57	32	13	8	6	-	-	4500
NOT REPORTED	13	2	2	2	3	2	-	-	2	-	-	...
BASEMENT												
OWNER OCCUPIED	3 470	356	400	344	466	373	269	474	319	351	120	11100
WITH BASEMENT	1 406	81	101	121	143	155	106	206	170	236	87	14900
NO SIGNS OF WATER LEAKAGE	1 035	47	75	91	105	111	79	154	130	169	73	15300
WITH SIGNS OF WATER LEAKAGE	334	31	24	27	32	37	26	48	38	60	11	14100
DON'T KNOW	35	3	2	3	7	7	2	3	1	7	2	...
NOT REPORTED	2	-	-	1	-	-	-	-	2	-	-	...
NO BASEMENT	2 064	274	299	222	323	217	163	268	148	115	34	9200
RENTER OCCUPIED	4 486	1 041	882	605	673	439	232	343	137	103	31	6100
WITH BASEMENT	1 992	382	388	253	292	228	124	198	61	56	12	6800
NO SIGNS OF WATER LEAKAGE	1 007	183	170	140	149	107	59	125	41	25	8	7200
WITH SIGNS OF WATER LEAKAGE	305	64	72	28	36	37	15	30	5	16	2	6100
DON'T KNOW	669	130	145	83	108	82	50	43	14	13	2	6400
NOT REPORTED	11	4	-	2	-	2	-	-	2	2	-	...
NO BASEMENT	2 494	659	494	353	381	211	108	145	75	47	19	5500

TABLE A-14. INCOME OF FAMILIES AND PRIMARY INDIVIDUALS BY TENURE AND DEFICIENCIES IN SELECTED STRUCTURAL CHARACTERISTICS FOR HOUSING UNITS WITH BLACK HOUSEHOLD HEAD: 1977--CONTINUED

(NUMBERS IN THOUSANDS. DATA BASED ON SAMPLE, SEE TEXT. FOR MINIMUM BASE FOR DERIVED FIGURES (PERCENT, MEDIAN, ETC.) AND MEANING OF SYMBOLS, SEE TEXT)

UNITED STATES TOTAL	TOTAL	LESS THAN $3,000	$3,000 TO $4,999	$5,000 TO $6,999	$7,000 TO $9,999	$10,000 TO $12,499	$12,500 TO $14,999	$15,000 TO $19,999	$20,000 TO $24,999	$25,000 TO $34,999	$35,000 OR MORE	MEDIAN (DOLLARS)
ALL OCCUPIED HOUSING UNITS--CONTINUED												
ROOF												
OWNER OCCUPIED	3 470	356	400	344	466	373	269	474	319	351	120	11100
NO SIGNS OF WATER LEAKAGE	3 079	293	341	293	413	326	245	435	297	321	114	11500
WITH SIGNS OF WATER LEAKAGE	367	63	58	47	45	42	23	39	22	25	4	8100
DON'T KNOW	21	-	-	3	8	3	1	-	-	3	2	...
NOT REPORTED	4	-	1	-	-	2	-	-	-	2	-	...
RENTER OCCUPIED	4 486	1 041	882	605	673	439	232	343	137	103	31	6100
NO SIGNS OF WATER LEAKAGE	3 413	799	649	465	525	346	153	261	102	85	28	6100
WITH SIGNS OF WATER LEAKAGE	537	152	126	77	73	31	24	35	9	10	1	4900
DON'T KNOW	527	91	108	61	74	62	53	45	23	9	2	7100
NOT REPORTED	9	-	-	2	2	-	2	3	2	-	-	...
INTERIOR FLOORS												
OWNER OCCUPIED	3 470	356	400	344	466	373	269	474	319	351	120	11100
NO HOLES IN FLOOR	3 352	317	378	330	450	365	262	467	315	348	120	11400
WITH HOLES IN FLOOR	100	34	17	13	13	6	7	5	4	1	-	4900
NOT REPORTED	18	4	4	2	3	2	-	2	-	2	-	...
RENTER OCCUPIED	4 486	1 041	882	605	673	439	232	343	137	103	31	6100
NO HOLES IN FLOOR	4 092	917	784	553	622	408	223	327	127	100	31	6200
WITH HOLES IN FLOOR	364	121	89	49	50	27	8	9	7	3	-	4400
NOT REPORTED	30	2	8	3	2	4	2	7	2	-	-	...
INTERIOR CEILINGS AND WALLS												
OWNER OCCUPIED	3 470	356	400	344	466	373	269	474	319	351	120	11100
OPEN CRACKS OR HOLES:												
NO OPEN CRACKS OR HOLES	3 225	306	355	306	437	348	257	452	305	346	114	11500
WITH OPEN CRACKS OR HOLES	235	48	44	36	29	24	12	22	14	5	2	6400
NOT REPORTED	11	2	1	2	-	2	-	-	-	-	-	...
BROKEN PLASTER:												
NO BROKEN PLASTER	3 317	335	378	323	446	350	257	458	312	340	118	11300
WITH BROKEN PLASTER	151	20	21	20	20	23	12	16	6	9	2	9100
NOT REPORTED	2	-	1	-	-	-	-	-	-	2	-	...
PEELING PAINT:												
NO PEELING PAINT	3 295	330	369	322	438	360	261	459	304	338	114	11300
WITH PEELING PAINT	171	26	29	21	28	13	8	15	13	12	6	8000
NOT REPORTED	4	-	2	1	-	-	-	-	2	-	-	...
RENTER OCCUPIED	4 486	1 041	882	605	673	439	232	343	137	103	31	6100
OPEN CRACKS OR HOLES:												
NO OPEN CRACKS OR HOLES	3 659	822	699	468	555	377	206	294	116	93	28	6300
WITH OPEN CRACKS OR HOLES	818	217	181	137	117	61	26	49	17	10	2	5200
NOT REPORTED	9	2	2	-	2	1	-	-	3	-	-	...
BROKEN PLASTER:												
NO BROKEN PLASTER	3 974	910	769	540	598	395	210	304	121	98	29	6100
WITH BROKEN PLASTER	509	131	113	65	75	44	22	38	14	5	2	5300
NOT REPORTED	3	-	-	-	1	-	-	1	2	-	-	...
PEELING PAINT:												
NO PEELING PAINT	3 861	883	744	509	578	390	201	303	124	100	28	6200
WITH PEELING PAINT	616	156	138	96	94	48	29	38	10	3	2	5300
NOT REPORTED	9	2	-	-	2	-	2	2	2	-	-	...
SELECTED STRUCTURAL DEFICIENCIES AND WISH TO MOVE												
OWNER OCCUPIED	3 470	356	400	344	466	373	269	474	319	351	120	11100
WITH STRUCTURAL DEFICIENCIES	852	127	105	98	113	93	57	96	64	81	18	9500
HOUSEHOLD WOULD LIKE TO MOVE[1]	55	8	8	13	10	2	5	2	4	3	-	6700
UNITS WITH SIGNS OF WATER LEAKAGE IN BASEMENT	15	-	2	3	5	-	-	-	3	2	-	...
UNITS WITH SIGNS OF WATER LEAKAGE IN ROOF	30	6	8	6	2	-	4	2	-	1	-	...
UNITS WITH OPEN CRACKS OR HOLES IN INTERIOR CEILINGS AND WALLS	34	4	7	6	7	2	3	2	-	3	-	...
UNITS WITH HOLES IN FLOOR	19	3	3	5	3	-	2	-	1	1	-	...
UNITS WITH BROKEN PLASTER ON INTERIOR CEILINGS AND WALLS	18	2	4	6	3	-	1	-	-	1	-	...
UNITS WITH PEELING PAINT ON INTERIOR CEILINGS AND WALLS	24	4	6	7	4	-	2	1	-	1	-	...
UNITS WITH 2 OR MORE STRUCTURAL DEFICIENCIES	38	4	8	9	6	-	4	2	-	3	-	6400
HOUSEHOLD WOULD NOT LIKE TO MOVE	751	115	92	82	99	82	48	87	58	74	15	9600
NOT REPORTED	46	4	5	3	5	9	4	6	2	4	3	11700
NO STRUCTURAL DEFICIENCIES	2 617	229	294	245	352	280	212	378	255	270	102	11700
NOT REPORTED	1	-	1	-	-	-	-	-	-	-	-	...
RENTER OCCUPIED	4 486	1 041	882	605	673	439	232	343	137	103	31	6100
WITH STRUCTURAL DEFICIENCIES	1 508	409	316	221	217	120	67	96	34	26	4	5300
HOUSEHOLD WOULD LIKE TO MOVE[1]	468	128	102	74	70	36	14	22	9	12	2	5100
UNITS WITH SIGNS OF WATER LEAKAGE IN BASEMENT	101	24	29	7	9	7	5	8	3	7	2	4800
UNITS WITH SIGNS OF WATER LEAKAGE IN ROOF	201	49	56	33	22	17	4	13	4	5	-	4900
UNITS WITH OPEN CRACKS OR HOLES IN INTERIOR CEILINGS AND WALLS	365	104	76	59	59	23	8	19	6	9	2	5100
UNITS WITH HOLES IN FLOOR	189	58	48	28	29	8	2	8	5	3	-	4500
UNITS WITH BROKEN PLASTER ON INTERIOR CEILINGS AND WALLS	230	58	50	40	37	20	5	14	5	3	-	5400
UNITS WITH PEELING PAINT ON INTERIOR CEILINGS AND WALLS	243	61	49	48	35	23	8	10	3	2	2	5400
UNITS WITH 2 OR MORE STRUCTURAL DEFICIENCIES	376	98	82	65	58	26	10	18	9	7	2	5200
HOUSEHOLD WOULD NOT LIKE TO MOVE	995	270	210	137	137	81	49	73	23	14	3	5300
NOT REPORTED	43	11	3	10	9	3	3	1	2	-	-	6400
NO STRUCTURAL DEFICIENCIES	2 977	632	566	384	456	319	165	248	101	78	27	6500
NOT REPORTED	2	-	-	-	-	-	-	-	2	-	-	...
OVERALL OPINION OF STRUCTURE												
OWNER OCCUPIED	3 470	356	400	344	466	373	269	474	319	351	120	11100
EXCELLENT	867	82	81	65	121	98	58	117	97	108	49	12200
GOOD	1 738	159	181	170	222	193	154	239	173	185	62	11800
FAIR	756	92	117	93	108	79	50	113	41	54	10	9100
POOR	87	17	16	16	11	2	6	5	7	3	6	6300
NOT REPORTED	23	7	4	-	4	2	2	1	1	1	2	...
RENTER OCCUPIED	4 486	1 041	882	605	673	439	232	343	137	103	31	6100
EXCELLENT	484	111	97	64	77	34	19	34	16	19	12	6100
GOOD	1 730	353	319	210	268	193	107	165	58	42	15	6800
FAIR	1 695	424	347	233	252	153	84	120	40	38	3	5600
POOR	551	145	110	96	75	56	21	23	21	3	1	5400
NOT REPORTED	27	8	9	2	2	2	-	2	2	-	-	...

[1]FIGURES WILL NOT ADD TO TOTAL BECAUSE MORE THAN ONE STRUCTURAL DEFICIENCY WAS REPORTED FOR THE SAME UNIT.

TABLE A-14. INCOME OF FAMILIES AND PRIMARY INDIVIDUALS BY TENURE AND DEFICIENCIES IN SELECTED STRUCTURAL CHARACTERISTICS FOR HOUSING UNITS WITH BLACK HOUSEHOLD HEAD: 1977--CONTINUED

(NUMBERS IN THOUSANDS. DATA BASED ON SAMPLE, SEE TEXT. FOR MINIMUM BASE FOR DERIVED FIGURES (PERCENT, MEDIAN, ETC.) AND MEANING OF SYMBOLS, SEE TEXT)

UNITED STATES INSIDE STANDARD METROPOLITAN STATISTICAL AREAS	TOTAL	LESS THAN $3,000	$3,000 TO $4,999	$5,000 TO $6,999	$7,000 TO $9,999	$10,000 TO $12,499	$12,500 TO $14,999	$15,000 TO $19,999	$20,000 TO $24,999	$25,000 TO $34,999	$35,000 OR MORE	MEDIAN (DOLLARS)
2 OR MORE UNITS IN STRUCTURE	3 094	609	595	410	458	323	177	283	111	99	29	6700
COMMON STAIRWAYS												
OWNER OCCUPIED	251	22	31	34	33	26	15	34	18	33	7	10600
WITH COMMON STAIRWAYS	194	16	19	31	28	19	12	24	15	26	5	10600
NO LOOSE STEPS	172	13	15	26	23	19	12	23	13	25	5	11200
RAILINGS NOT LOOSE	144	11	10	21	20	19	8	16	11	23	5	11300
RAILINGS LOOSE	10	2	2	2	2	-	2	-	-	2	-	...
NO RAILINGS	13	-	2	3	1	-	2	3	2	-	-	...
RAILINGS NOT REPORTED	5	-	2	-	-	-	-	3	-	-	-	...
LOOSE STEPS	11	-	3	3	2	-	-	-	2	-	2	...
RAILINGS NOT LOOSE	10	-	2	3	2	-	-	-	2	-	2	...
RAILINGS LOOSE	-	-	-	-	-	-	-	-	-	-	-	-
NO RAILINGS	-	-	-	-	-	-	-	-	-	-	-	-
RAILINGS NOT REPORTED	2	-	2	-	-	-	-	-	-	-	-	...
STEPS NOT REPORTED	11	3	-	2	3	-	-	2	-	2	-	...
NO COMMON STAIRWAYS	57	6	12	3	5	6	3	9	3	6	2	10600
RENTER OCCUPIED	2 843	587	564	376	425	297	162	250	94	67	23	6400
WITH COMMON STAIRWAYS	2 223	408	446	284	324	259	139	204	79	60	21	6800
NO LOOSE STEPS	1 939	356	393	248	274	227	127	175	67	51	20	6800
RAILINGS NOT LOOSE	1 714	308	351	199	251	205	112	158	62	50	17	7000
RAILINGS LOOSE	126	26	20	30	13	10	9	12	5	1	-	6100
NO RAILINGS	76	19	14	15	8	10	5	3	-	-	2	5700
RAILINGS NOT REPORTED	22	4	7	3	2	2	2	2	-	-	2	...
LOOSE STEPS	156	33	27	17	31	22	7	8	7	3	1	7100
RAILINGS NOT LOOSE	98	19	19	5	21	13	7	5	5	3	1	7900
RAILINGS LOOSE	49	12	8	10	7	7	-	3	2	-	-	5800
NO RAILINGS	5	2	-	2	2	-	-	-	-	-	-	...
RAILINGS NOT REPORTED	3	-	-	-	2	1	-	-	-	-	-	...
STEPS NOT REPORTED	128	19	25	19	19	11	5	20	5	6	-	7200
NO COMMON STAIRWAYS	620	179	118	91	101	38	23	46	15	7	2	5300
LIGHT FIXTURES IN PUBLIC HALLS												
OWNER OCCUPIED	251	22	31	34	33	26	15	34	18	33	7	10600
WITH PUBLIC HALLS	149	9	11	26	21	15	8	20	10	23	5	11100
WITH LIGHT FIXTURES	147	9	11	26	21	13	8	20	10	23	5	11000
ALL WORKING	141	8	10	26	20	13	8	20	10	22	5	11300
SOME WORKING	3	-	2	-	2	-	-	-	-	-	-	...
NONE WORKING	2	-	-	-	-	-	-	-	-	2	-	...
NOT REPORTED	2	2	-	-	-	-	-	-	-	-	-	...
NO LIGHT FIXTURES	2	-	-	-	-	2	-	-	-	-	-	...
NO PUBLIC HALLS	93	10	19	7	10	11	6	13	8	8	2	10300
NOT REPORTED	10	3	-	2	2	-	-	2	-	2	-	...
RENTER OCCUPIED	2 843	587	564	376	425	297	162	250	94	67	23	6400
WITH PUBLIC HALLS	1 841	353	358	231	262	216	126	167	62	48	19	6800
WITH LIGHT FIXTURES	1 788	335	346	226	255	214	124	162	62	44	19	6900
ALL WORKING	1 550	301	276	183	219	195	112	152	54	39	16	7200
SOME WORKING	200	29	58	32	31	17	12	9	7	5	-	5800
NONE WORKING	15	3	3	7	2	-	-	-	-	-	-	...
NOT REPORTED	23	2	9	3	3	2	-	2	2	-	1	...
NO LIGHT FIXTURES	53	17	12	5	7	2	2	5	-	3	-	4500
NO PUBLIC HALLS	881	217	184	128	144	70	31	61	27	15	4	5600
NOT REPORTED	121	17	22	17	19	11	5	22	5	4	-	7800
STORIES BETWEEN MAIN AND APARTMENT ENTRANCES												
NONE (ON SAME FLOOR)	1 003	231	190	159	150	89	40	82	28	24	10	6000
1 (UP OR DOWN)	951	163	194	112	140	109	52	78	47	48	9	7100
2 OR MORE (UP OR DOWN)	883	144	174	111	127	107	72	83	31	24	10	7300
NOT REPORTED	257	71	37	28	40	16	13	41	5	3	1	6400
1-UNIT STRUCTURES INCLUDING MOBILE HOMES OR TRAILERS	3 083	345	385	310	377	325	242	387	282	315	114	11000
ALL OCCUPIED HOUSING UNITS	6 177	955	979	720	835	648	419	670	393	415	144	8600
ELECTRIC WIRING												
OWNER OCCUPIED	2 442	171	241	212	271	269	214	362	267	319	115	13200
ALL WIRING CONCEALED IN WALLS OR METAL COVERING	2 415	164	236	210	269	267	212	360	264	318	115	13200
SOME OR ALL WIRING EXPOSED	24	7	5	2	2	1	2	2	2	2	-	...
NOT REPORTED	3	-	-	-	-	2	-	-	2	-	-	...
RENTER OCCUPIED	3 735	784	739	507	563	379	205	308	126	96	28	6400
ALL WIRING CONCEALED IN WALLS OR METAL COVERING	3 649	752	719	498	553	372	203	305	125	94	28	6400
SOME OR ALL WIRING EXPOSED	76	28	18	9	7	7	2	3	-	2	-	4100
NOT REPORTED	10	3	2	-	3	-	-	-	2	-	-	...
ELECTRIC WALL OUTLETS												
OWNER OCCUPIED	2 442	171	241	212	271	269	214	362	267	319	115	13200
WITH WORKING OUTLETS IN EACH ROOM	2 378	160	231	205	265	263	212	358	258	311	115	13300
LACKING WORKING OUTLETS IN SOME OR ALL ROOMS	61	10	10	8	5	7	2	4	7	8	-	8500
NOT REPORTED	3	-	-	-	1	-	-	-	2	-	-	...
RENTER OCCUPIED	3 735	784	739	507	563	379	205	308	126	96	28	6400
WITH WORKING OUTLETS IN EACH ROOM	3 539	728	704	477	534	355	196	301	120	96	28	6400
LACKING WORKING OUTLETS IN SOME OR ALL ROOMS	184	54	33	29	27	22	8	7	4	-	-	5300
NOT REPORTED	12	2	2	2	3	2	-	-	2	-	-	...
BASEMENT												
OWNER OCCUPIED	2 442	171	241	212	271	269	214	362	267	319	115	13200
WITH BASEMENT	1 291	72	92	107	127	143	99	139	156	222	84	15200
NO SIGNS OF WATER LEAKAGE	957	43	68	83	92	105	74	139	121	161	72	15500
WITH SIGNS OF WATER LEAKAGE	298	25	22	21	28	32	24	46	34	55	10	14600
DON'T KNOW	35	3	2	3	7	7	2	3	-	7	2	...
NOT REPORTED	2	-	-	-	-	-	-	-	2	-	-	...
NO BASEMENT	1 151	99	149	105	145	126	115	173	110	97	32	11500
RENTER OCCUPIED	3 735	784	739	507	563	379	205	308	126	96	28	6400
WITH BASEMENT	1 909	368	376	244	281	214	117	181	61	54	12	6700
NO SIGNS OF WATER LEAKAGE	941	173	163	133	140	97	52	110	41	23	8	7000
WITH SIGNS OF WATER LEAKAGE	293	64	69	26	34	34	15	29	5	16	2	6100
DON'T KNOW	665	128	144	83	107	82	50	43	14	13	2	6500
NOT REPORTED	10	3	-	2	-	2	-	-	2	2	-	...
NO BASEMENT	1 826	416	363	263	282	164	88	127	65	41	17	6000

TABLE A-14. INCOME OF FAMILIES AND PRIMARY INDIVIDUALS BY TENURE AND DEFICIENCIES IN SELECTED STRUCTURAL CHARACTERISTICS FOR HOUSING UNITS WITH BLACK HOUSEHOLD HEAD: 1977--CONTINUED

(NUMBERS IN THOUSANDS. DATA BASED ON SAMPLE, SEE TEXT. FOR MINIMUM BASE FOR DERIVED FIGURES (PERCENT, MEDIAN, ETC.) AND MEANING OF SYMBOLS, SEE TEXT)

UNITED STATES INSIDE STANDARD METROPOLITAN STATISTICAL AREAS	TOTAL	LESS THAN $3,000	$3,000 TO $4,999	$5,000 TO $6,999	$7,000 TO $9,999	$10,000 TO $12,499	$12,500 TO $14,999	$15,000 TO $19,999	$20,000 TO $24,999	$25,000 TO $34,999	$35,000 OR MORE	MEDIAN (DOLLARS)
ALL OCCUPIED HOUSING UNITS--CONTINUED												
ROOF												
OWNER OCCUPIED	2 442	171	241	212	271	269	214	362	267	319	115	13200
NO SIGNS OF WATER LEAKAGE	2 192	148	209	181	243	233	198	331	250	290	110	13500
WITH SIGNS OF WATER LEAKAGE	228	22	32	28	20	34	16	31	17	25	3	10900
DON'T KNOW	20	-	-	3	8	3	-	-	-	3	2	...
NOT REPORTED	2	-	1	-	-	-	-	-	-	2	-	...
RENTER OCCUPIED	3 735	784	739	507	563	379	205	308	126	96	28	6400
NO SIGNS OF WATER LEAKAGE	2 837	602	552	394	437	293	131	231	93	77	27	6300
WITH SIGNS OF WATER LEAKAGE	365	92	81	50	51	24	20	29	6	10	-	5400
DON'T KNOW	523	90	106	61	74	61	53	45	23	9	2	7200
NOT REPORTED	9	-	-	2	2	-	2	3	2	-	-	...
INTERIOR FLOORS												
OWNER OCCUPIED	2 442	171	241	212	271	269	214	362	267	319	115	13200
NO HOLES IN FLOOR	2 390	158	235	204	265	266	209	357	264	316	115	13300
WITH HOLES IN FLOOR	46	11	5	7	6	3	5	5	2	1	-	6900
NOT REPORTED	6	2	1	2	-	-	-	-	-	2	-	...
RENTER OCCUPIED	3 735	784	739	507	563	379	205	308	126	96	28	6400
NO HOLES IN FLOOR	3 452	699	671	468	532	353	198	293	118	92	28	6500
WITH HOLES IN FLOOR	258	83	61	38	30	22	5	8	7	3	-	4500
NOT REPORTED	25	2	7	2	2	4	2	7	2	-	-	...
INTERIOR CEILINGS AND WALLS												
OWNER OCCUPIED	2 442	171	241	212	271	269	214	362	267	319	115	13200
OPEN CRACKS OR HOLES:												
NO OPEN CRACKS OR HOLES	2 296	156	218	188	254	250	204	342	260	314	109	13500
WITH OPEN CRACKS OR HOLES	139	14	22	24	17	18	10	20	7	5	2	8400
NOT REPORTED	7	-	1	-	-	2	-	-	-	-	5	...
BROKEN PLASTER:												
NO BROKEN PLASTER	2 339	162	233	199	257	248	209	347	262	308	114	13300
WITH BROKEN PLASTER	101	9	7	13	15	22	5	15	5	9	2	10700
NOT REPORTED	2	-	1	-	-	-	-	-	-	2	-	...
PEELING PAINT:												
NO PEELING PAINT	2 330	160	228	198	250	257	209	351	259	307	111	13400
WITH PEELING PAINT	110	11	12	15	22	12	5	11	6	12	5	9400
NOT REPORTED	2	-	1	-	-	-	-	-	2	-	-	...
RENTER OCCUPIED	3 735	784	739	507	563	379	205	308	126	96	28	6400
OPEN CRACKS OR HOLES:												
NO OPEN CRACKS OR HOLES	3 108	642	600	403	478	325	180	261	107	85	27	6500
WITH OPEN CRACKS OR HOLES	619	140	137	104	84	54	25	47	16	10	2	5600
NOT REPORTED	8	2	2	-	2	-	-	-	3	-	-	...
BROKEN PLASTER:												
NO BROKEN PLASTER	3 319	688	651	451	506	341	184	270	113	91	27	6400
WITH BROKEN PLASTER	414	96	88	57	57	38	21	38	12	5	2	5800
NOT REPORTED	2	-	-	-	-	-	-	-	2	-	-	...
PEELING PAINT:												
NO PEELING PAINT	3 227	664	623	432	487	339	176	269	118	92	27	6500
WITH PEELING PAINT	500	118	116	76	74	40	27	38	7	3	2	5400
NOT REPORTED	8	2	-	-	2	-	2	2	2	-	-	...
SELECTED STRUCTURAL DEFICIENCIES AND WISH TO MOVE												
OWNER OCCUPIED	2 442	171	241	212	271	269	214	362	267	319	115	13200
WITH STRUCTURAL DEFICIENCIES	579	50	57	65	72	72	40	83	48	75	15	11600
HOUSEHOLD WOULD LIKE TO MOVE[1]	34	4	4	5	8	2	3	2	3	3	-	...
UNITS WITH SIGNS OF WATER LEAKAGE IN BASEMENT	11	-	2	-	5	-	-	-	3	2	-	...
UNITS WITH SIGNS OF WATER LEAKAGE IN ROOF	17	3	4	2	2	-	3	2	-	1	-	...
UNITS WITH OPEN CRACKS OR HOLES IN INTERIOR CEILINGS AND WALLS	22	4	2	2	5	2	3	2	-	3	-	...
UNITS WITH HOLES IN FLOOR	10	3	1	1	2	-	2	-	-	1	-	...
UNITS WITH BROKEN PLASTER ON INTERIOR CEILINGS AND WALLS	7	2	1	2	2	-	-	-	-	1	-	...
UNITS WITH PEELING PAINT ON INTERIOR CEILINGS AND WALLS	15	4	2	3	3	-	2	-	-	1	-	...
UNITS WITH 2 OR MORE STRUCTURAL DEFICIENCIES	24	4	4	3	5	-	3	2	-	3	-	...
HOUSEHOLD WOULD NOT LIKE TO MOVE	510	44	51	59	60	62	33	77	43	68	12	11600
NOT REPORTED	35	2	2	1	4	9	4	5	2	4	3	...
NO STRUCTURAL DEFICIENCIES	1 863	120	183	147	199	197	174	279	219	244	100	13700
NOT REPORTED	1	-	1	-	-	-	-	-	-	-	-	...
RENTER OCCUPIED	3 735	784	739	507	563	379	205	308	126	96	28	6400
WITH STRUCTURAL DEFICIENCIES	1 181	281	249	172	167	104	61	89	30	26	3	5700
HOUSEHOLD WOULD LIKE TO MOVE[1]	382	98	85	60	55	31	14	20	7	12	2	5300
UNITS WITH SIGNS OF WATER LEAKAGE IN BASEMENT	101	24	29	7	9	7	5	8	3	7	2	4800
UNITS WITH SIGNS OF WATER LEAKAGE IN ROOF	144	32	40	20	14	15	4	10	3	5	-	5000
UNITS WITH OPEN CRACKS OR HOLES IN INTERIOR CEILINGS AND WALLS	286	78	60	46	43	19	8	17	5	9	2	5200
UNITS WITH HOLES IN FLOOR	140	47	34	22	15	5	2	6	5	3	-	4400
UNITS WITH BROKEN PLASTER ON INTERIOR CEILINGS AND WALLS	193	44	39	36	29	19	5	14	3	3	-	5700
UNITS WITH PEELING PAINT ON INTERIOR CEILINGS AND WALLS	204	48	43	43	28	19	8	10	2	2	2	5500
UNITS WITH 2 OR MORE STRUCTURAL DEFICIENCIES	301	76	66	51	43	24	10	15	7	7	2	5300
HOUSEHOLD WOULD NOT LIKE TO MOVE	764	176	163	102	104	70	43	69	21	14	2	5800
NOT REPORTED	35	6	2	10	9	3	3	-	2	-	-	...
NO STRUCTURAL DEFICIENCIES	2 552	503	490	335	396	275	144	219	95	70	25	6700
NOT REPORTED	2	-	-	-	-	-	-	-	2	-	-	...
OVERALL OPINION OF STRUCTURE												
OWNER OCCUPIED	2 442	171	241	212	271	269	214	362	267	319	115	13200
EXCELLENT	631	48	56	33	72	64	44	95	81	99	39	14900
GOOD	1 253	79	111	109	122	149	125	175	151	170	61	13600
FAIR	496	33	64	60	70	54	39	87	34	47	8	11000
POOR	54	8	8	11	8	1	5	5	1	3	5	7200
NOT REPORTED	8	2	2	-	-	2	2	-	-	-	2	...
RENTER OCCUPIED	3 735	784	739	507	563	379	205	308	126	96	28	6400
EXCELLENT	411	90	83	57	66	26	16	26	14	19	12	6100
GOOD	1 441	261	267	177	220	166	95	150	55	39	13	7200
FAIR	1 431	335	293	194	216	132	75	111	37	34	3	5900
POOR	435	93	93	78	57	53	19	19	19	3	-	5800
NOT REPORTED	17	5	3	2	2	2	-	2	2	-	-	...

[1]FIGURES WILL NOT ADD TO TOTAL BECAUSE MORE THAN ONE STRUCTURAL DEFICIENCY WAS REPORTED FOR THE SAME UNIT.

TABLE A-14. INCOME OF FAMILIES AND PRIMARY INDIVIDUALS BY TENURE AND DEFICIENCIES IN SELECTED STRUCTURAL CHARACTERISTICS FOR HOUSING UNITS WITH BLACK HOUSEHOLD HEAD: 1977--CONTINUED

(NUMBERS IN THOUSANDS. DATA BASED ON SAMPLE, SEE TEXT. FOR MINIMUM BASE FOR DERIVED FIGURES (PERCENT, MEDIAN, ETC.) AND MEANING OF SYMBOLS, SEE TEXT)

UNITED STATES INSIDE STANDARD METROPOLITAN STATISTICAL AREAS IN CENTRAL CITIES	TOTAL	LESS THAN $3,000	$3,000 TO $4,999	$5,000 TO $6,999	$7,000 TO $9,999	$10,000 TO $12,499	$12,500 TO $14,999	$15,000 TO $19,999	$20,000 TO $24,999	$25,000 TO $34,999	$35,000 OR MORE	MEDIAN (DOLLARS)
2 OR MORE UNITS IN STRUCTURE	2 587	557	510	348	378	265	138	218	79	75	19	6300
COMMON STAIRWAYS												
OWNER OCCUPIED	231	21	27	33	31	26	15	28	15	30	7	10400
WITH COMMON STAIRWAYS	185	14	18	29	26	19	12	21	13	26	5	10600
NO LOOSE STEPS	162	11	15	24	22	19	12	20	11	25	3	11200
RAILINGS NOT LOOSE	138	10	10	19	20	19	8	15	10	23	3	11300
RAILINGS LOOSE	10	2	2	2	2	-	2	-	-	2	-	...
NO RAILINGS	10	-	2	3	-	-	2	2	2	-	-	...
RAILINGS NOT REPORTED	5	-	2	-	-	-	-	3	-	-	-	...
LOOSE STEPS	11	-	3	3	2	-	-	-	2	-	2	...
RAILINGS NOT LOOSE	10	-	2	3	2	-	-	-	2	-	2	...
RAILINGS LOOSE	-	-	-	-	-	-	-	-	-	-	-	-
NO RAILINGS	-	-	-	-	-	-	-	-	-	-	-	-
RAILINGS NOT REPORTED	2	-	2	-	-	-	-	-	-	-	-	...
STEPS NOT REPORTED	11	3	-	2	3	-	-	2	-	2	-	...
NO COMMON STAIRWAYS	47	6	9	3	5	6	3	7	2	3	2	9600
RENTER OCCUPIED	2 355	536	483	316	347	239	124	189	64	45	12	6000
WITH COMMON STAIRWAYS	1 854	374	387	238	274	214	107	155	54	40	12	6400
NO LOOSE STEPS	1 614	327	348	207	227	185	98	134	42	33	12	6300
RAILINGS NOT LOOSE	1 434	287	313	165	210	164	86	121	42	33	12	6400
RAILINGS LOOSE	106	23	15	27	12	9	9	12	-	-	-	6100
NO RAILINGS	59	14	13	12	5	10	3	2	-	-	-	5500
RAILINGS NOT REPORTED	16	4	7	3	-	2	-	-	-	-	-	...
LOOSE STEPS	133	31	17	16	30	19	7	5	7	2	-	7200
RAILINGS NOT LOOSE	85	19	14	5	21	10	7	2	5	2	-	7600
RAILINGS LOOSE	39	10	4	9	5	7	-	3	2	-	-	6400
NO RAILINGS	5	2	-	2	2	-	-	-	-	-	-	...
RAILINGS NOT REPORTED	3	-	-	-	2	1	-	-	-	-	-	...
STEPS NOT REPORTED	107	15	22	15	17	10	2	15	5	5	-	7100
NO COMMON STAIRWAYS	501	163	96	78	73	25	17	35	10	5	-	4800
LIGHT FIXTURES IN PUBLIC HALLS												
OWNER OCCUPIED	231	21	27	33	31	26	15	28	15	30	7	10400
WITH PUBLIC HALLS	141	8	11	24	21	15	8	17	8	23	5	10900
WITH LIGHT FIXTURES	140	8	11	24	21	13	8	17	8	23	5	10900
ALL WORKING	133	6	10	24	20	13	8	17	8	22	5	11200
SOME WORKING	3	-	2	-	2	-	-	-	-	-	-	...
NONE WORKING	2	-	-	-	-	-	-	-	-	2	-	...
NOT REPORTED	2	2	-	-	-	-	-	-	-	-	-	...
NO LIGHT FIXTURES	2	-	-	-	-	2	-	-	-	-	-	...
NO PUBLIC HALLS	81	10	16	7	8	11	6	10	6	5	2	10000
NOT REPORTED	10	3	-	2	2	-	-	2	-	2	-	...
RENTER OCCUPIED	2 355	536	483	316	347	239	124	189	64	45	12	6000
WITH PUBLIC HALLS	1 554	327	311	193	229	177	105	131	41	29	10	6400
WITH LIGHT FIXTURES	1 512	310	303	190	224	177	105	126	41	27	10	6500
ALL WORKING	1 316	277	247	154	193	160	95	119	36	25	10	6700
SOME WORKING	169	28	49	26	28	17	10	7	3	2	-	5600
NONE WORKING	14	3	2	7	2	-	-	-	-	-	-	...
NOT REPORTED	14	2	5	3	2	-	-	-	2	-	-	...
NO LIGHT FIXTURES	42	17	9	3	5	-	-	5	-	2	-	3800
NO PUBLIC HALLS	699	195	153	107	100	52	17	41	18	13	2	5000
NOT REPORTED	102	14	19	15	17	10	2	17	5	3	-	7500
STORIES BETWEEN MAIN AND APARTMENT ENTRANCES												
NONE (ON SAME FLOOR)	826	203	160	138	117	69	32	60	22	17	8	5700
1 (UP OR DOWN)	785	153	164	94	114	90	40	59	30	35	5	6600
2 OR MORE (UP OR DOWN)	778	137	158	99	112	96	60	66	23	20	5	6900
NOT REPORTED	198	64	27	17	34	10	7	32	3	3	-	5900
1-UNIT STRUCTURES INCLUDING MOBILE HOMES OR TRAILERS	2 136	253	271	219	261	245	176	246	197	194	74	10600
ALL OCCUPIED HOUSING UNITS	4 722	811	781	568	639	510	314	463	275	268	92	7900
ELECTRIC WIRING												
OWNER OCCUPIED	1 713	133	168	144	196	211	160	237	182	204	77	12600
ALL WIRING CONCEALED IN WALLS OR METAL COVERING	1 699	128	166	144	195	211	160	235	179	203	77	12600
SOME OR ALL WIRING EXPOSED	13	5	2	-	2	-	-	2	2	2	-	...
NOT REPORTED	2	-	-	-	-	-	-	-	2	-	-	...
RENTER OCCUPIED	3 009	678	613	423	443	299	154	227	93	64	15	6000
ALL WIRING CONCEALED IN WALLS OR METAL COVERING	2 942	654	596	418	434	294	152	225	91	62	15	6100
SOME OR ALL WIRING EXPOSED	59	21	16	5	7	5	2	2	-	2	-	4100
NOT REPORTED	9	3	2	-	2	-	-	-	2	-	-	...
ELECTRIC WALL OUTLETS												
OWNER OCCUPIED	1 713	133	168	144	196	211	160	237	182	204	77	12600
WITH WORKING OUTLETS IN EACH ROOM	1 671	128	162	140	193	206	160	235	174	196	77	12600
LACKING WORKING OUTLETS IN SOME OR ALL ROOMS	40	5	6	5	3	5	-	2	7	8	-	10500
NOT REPORTED	2	-	-	-	-	-	-	-	2	-	-	...
RENTER OCCUPIED	3 009	678	613	423	443	299	154	227	93	64	15	6000
WITH WORKING OUTLETS IN EACH ROOM	2 857	639	586	399	420	278	147	222	88	64	15	6000
LACKING WORKING OUTLETS IN SOME OR ALL ROOMS	143	38	26	23	22	19	7	5	3	-	-	5700
NOT REPORTED	9	2	2	2	-	2	-	-	2	-	-	...
BASEMENT												
OWNER OCCUPIED	1 713	133	168	144	196	211	160	237	182	204	77	12600
WITH BASEMENT	994	62	77	90	106	116	83	140	118	149	52	13900
NO SIGNS OF WATER LEAKAGE	743	37	58	70	76	90	62	99	94	112	44	14100
WITH SIGNS OF WATER LEAKAGE	215	21	18	18	23	20	20	37	22	30	7	13600
DON'T KNOW	35	3	2	3	7	7	2	3	-	7	2	...
NOT REPORTED	2	-	-	-	-	-	-	-	2	-	-	...
NO BASEMENT	719	71	91	54	91	94	77	97	64	56	25	11400
RENTER OCCUPIED	3 009	678	613	423	443	299	154	227	93	64	15	6000
WITH BASEMENT	1 675	346	338	221	241	188	97	152	51	32	8	6400
NO SIGNS OF WATER LEAKAGE	810	165	149	114	113	84	44	88	33	13	7	6600
WITH SIGNS OF WATER LEAKAGE	251	59	57	23	29	31	12	27	3	9	-	5800
DON'T KNOW	604	118	131	83	99	72	41	36	14	8	2	6300
NOT REPORTED	10	3	-	2	-	2	-	-	2	2	-	...
NO BASEMENT	1 334	332	276	202	201	111	57	75	42	32	7	5600

TABLE A-14. INCOME OF FAMILIES AND PRIMARY INDIVIDUALS BY TENURE AND DEFICIENCIES IN SELECTED STRUCTURAL CHARACTERISTICS FOR HOUSING UNITS WITH BLACK HOUSEHOLD HEAD: 1977--CONTINUED

(NUMBERS IN THOUSANDS. DATA BASED ON SAMPLE. SEE TEXT. FOR MINIMUM BASE FOR DERIVED FIGURES (PERCENT, MEDIAN, ETC.) AND MEANING OF SYMBOLS, SEE TEXT)

UNITED STATES INSIDE STANDARD METROPOLITAN STATISTICAL AREAS IN CENTRAL CITIES	TOTAL	LESS THAN $3,000	$3,000 TO $4,999	$5,000 TO $6,999	$7,000 TO $9,999	$10,000 TO $12,499	$12,500 TO $14,999	$15,000 TO $19,999	$20,000 TO $24,999	$25,000 TO $34,999	$35,000 OR MORE	MEDIAN (DOLLARS)
ALL OCCUPIED HOUSING UNITS--CONTINUED												
ROOF												
OWNER OCCUPIED	1 713	133	168	144	196	211	160	237	182	204	77	12600
NO SIGNS OF WATER LEAKAGE	1 541	121	150	124	171	183	148	214	168	191	72	12900
WITH SIGNS OF WATER LEAKAGE	153	12	18	18	18	24	13	23	15	10	3	11200
DON'T KNOW	20	-	-	3	8	3	-	-	-	3	2	...
NOT REPORTED	-	-	-	-	-	-	-	-	-	-	-	-
RENTER OCCUPIED	3 009	678	613	423	443	299	154	227	93	64	15	6000
NO SIGNS OF WATER LEAKAGE	2 244	516	444	327	336	227	96	166	64	54	13	6000
WITH SIGNS OF WATER LEAKAGE	298	79	69	40	41	20	16	22	7	5	-	5100
DON'T KNOW	459	83	99	55	65	52	41	36	20	5	2	6700
NOT REPORTED	8	-	-	2	-	-	2	3	2	-	-	...
INTERIOR FLOORS												
OWNER OCCUPIED	1 713	133	168	144	196	211	160	237	182	204	77	12600
NO HOLES IN FLOOR	1 678	125	166	140	190	207	156	233	181	203	77	12700
WITH HOLES IN FLOOR	30	6	2	3	6	3	5	3	2	-	-	...
NOT REPORTED	5	2	-	2	-	-	-	-	-	2	-	...
RENTER OCCUPIED	3 009	678	613	423	443	299	154	227	93	64	15	6000
NO HOLES IN FLOOR	2 769	607	559	388	415	275	149	215	85	62	15	6100
WITH HOLES IN FLOOR	221	70	49	34	28	21	5	7	7	2	-	4700
NOT REPORTED	19	2	5	2	-	4	-	5	2	-	-	...
INTERIOR CEILINGS AND WALLS												
OWNER OCCUPIED	1 713	133	168	144	196	211	160	237	182	204	77	12600
OPEN CRACKS OR HOLES:												
NO OPEN CRACKS OR HOLES	1 593	123	151	124	180	193	151	224	176	201	71	12900
WITH OPEN CRACKS OR HOLES	114	10	17	21	16	16	10	13	7	3	2	8700
NOT REPORTED	7	-	-	-	-	2	-	-	-	-	5	...
BROKEN PLASTER:												
NO BROKEN PLASTER	1 632	124	165	133	182	191	156	225	179	200	77	12800
WITH BROKEN PLASTER	81	9	3	11	15	19	5	11	3	5	-	10400
NOT REPORTED	-	-	-	-	-	-	-	-	-	-	-	-
PEELING PAINT:												
NO PEELING PAINT	1 631	125	160	133	177	199	156	230	177	199	74	12800
WITH PEELING PAINT	82	8	8	11	20	11	5	6	5	5	3	9200
NOT REPORTED	-	-	-	-	-	-	-	-	-	-	-	-
RENTER OCCUPIED	3 009	678	613	423	443	299	154	227	93	64	15	6000
OPEN CRACKS OR HOLES:												
NO OPEN CRACKS OR HOLES	2 466	552	502	328	363	253	132	186	76	59	15	6100
WITH OPEN CRACKS OR HOLES	536	125	109	95	77	46	22	41	15	5	-	5700
NOT REPORTED	7	2	2	-	2	-	-	-	2	-	-	...
BROKEN PLASTER:												
NO BROKEN PLASTER	2 639	588	542	373	389	266	134	193	79	61	13	6000
WITH BROKEN PLASTER	369	90	71	50	53	33	20	34	12	3	2	5900
NOT REPORTED	2	-	-	-	-	-	-	-	2	-	-	...
PEELING PAINT:												
NO PEELING PAINT	2 559	568	518	357	372	263	125	193	85	62	15	6100
WITH PEELING PAINT	444	108	95	66	69	36	27	34	7	2	-	5600
NOT REPORTED	7	2	-	-	2	-	2	-	2	-	-	...
SELECTED STRUCTURAL DEFICIENCIES AND WISH TO MOVE												
OWNER OCCUPIED	1 713	133	168	144	196	211	160	237	182	204	77	12600
WITH STRUCTURAL DEFICIENCIES	418	36	39	50	61	50	34	63	32	43	10	11200
HOUSEHOLD WOULD LIKE TO MOVE[1]	27	2	3	5	8	2	3	2	2	2	-	...
UNITS WITH SIGNS OF WATER LEAKAGE IN BASEMENT	10	-	2	-	5	-	-	-	2	2	-	...
UNITS WITH SIGNS OF WATER LEAKAGE IN ROOF	11	-	3	2	2	-	3	2	-	-	-	...
UNITS WITH OPEN CRACKS OR HOLES IN INTERIOR CEILINGS AND WALLS	18	2	2	2	5	2	3	2	-	2	-	...
UNITS WITH HOLES IN FLOOR	5	-	-	1	2	-	2	-	-	-	-	...
UNITS WITH BROKEN PLASTER ON INTERIOR CEILINGS AND WALLS	5	2	-	2	2	-	-	-	-	-	-	...
UNITS WITH PEELING PAINT ON INTERIOR CEILINGS AND WALLS	11	2	2	3	3	-	2	-	-	-	-	...
UNITS WITH 2 OR MORE STRUCTURAL DEFICIENCIES	19	2	3	3	5	-	3	2	-	2	-	...
HOUSEHOLD WOULD NOT LIKE TO MOVE	366	32	34	45	50	44	28	58	29	38	8	11300
NOT REPORTED	25	2	2	-	3	5	3	3	2	3	2	...
NO STRUCTURAL DEFICIENCIES	1 295	97	129	95	135	160	126	174	150	161	67	13100
NOT REPORTED	-	-	-	-	-	-	-	-	-	-	-	-
RENTER OCCUPIED	3 009	678	613	423	443	299	154	227	93	64	15	6000
WITH STRUCTURAL DEFICIENCIES	1 001	248	206	150	142	89	51	73	25	14	2	5600
HOUSEHOLD WOULD LIKE TO MOVE[1]	317	86	65	53	50	26	8	15	7	7	-	5300
UNITS WITH SIGNS OF WATER LEAKAGE IN BASEMENT	83	22	23	5	9	5	3	8	3	3	-	4700
UNITS WITH SIGNS OF WATER LEAKAGE IN ROOF	117	28	33	16	12	12	2	8	3	3	-	4900
UNITS WITH OPEN CRACKS OR HOLES IN INTERIOR CEILINGS AND WALLS	243	69	44	43	41	16	5	15	5	5	-	5400
UNITS WITH HOLES IN FLOOR	118	38	28	19	15	5	2	5	5	2	-	4500
UNITS WITH BROKEN PLASTER ON INTERIOR CEILINGS AND WALLS	174	42	33	31	28	16	5	14	3	3	-	5800
UNITS WITH PEELING PAINT ON INTERIOR CEILINGS AND WALLS	182	44	33	38	26	17	8	10	2	2	-	5700
UNITS WITH 2 OR MORE STRUCTURAL DEFICIENCIES	260	66	52	45	43	21	8	15	7	3	-	5500
HOUSEHOLD WOULD NOT LIKE TO MOVE	651	157	140	87	84	61	39	58	17	7	2	5700
NOT REPORTED	33	5	2	10	9	2	3	-	2	-	-	...
NO STRUCTURAL DEFICIENCIES	2 007	430	407	273	301	210	103	153	66	50	13	6200
NOT REPORTED	2	-	-	-	-	-	-	-	2	-	-	...
OVERALL OPINION OF STRUCTURE												
OWNER OCCUPIED	1 713	133	168	144	196	211	160	237	182	204	77	12600
EXCELLENT	413	42	40	19	47	47	30	55	46	62	25	13500
GOOD	877	58	71	71	84	122	94	117	115	105	41	13400
FAIR	373	26	49	46	58	40	32	62	21	34	5	10500
POOR	42	5	6	8	8	-	3	3	-	3	5	7700
NOT REPORTED	8	2	2	-	-	2	2	-	-	-	2	...
RENTER OCCUPIED	3 009	678	613	423	443	299	154	227	93	64	15	6000
EXCELLENT	316	71	67	52	54	20	8	11	9	15	8	5800
GOOD	1 120	227	222	135	159	128	66	111	44	24	3	6600
FAIR	1 203	301	247	168	160	103	64	90	24	23	3	5600
POOR	363	79	75	67	48	48	15	15	15	2	-	5800
NOT REPORTED	7	-	2	2	2	-	-	-	2	-	-	...

[1]FIGURES WILL NOT ADD TO TOTAL BECAUSE MORE THAN ONE STRUCTURAL DEFICIENCY WAS REPORTED FOR THE SAME UNIT.

TABLE A-14. INCOME OF FAMILIES AND PRIMARY INDIVIDUALS BY TENURE AND DEFICIENCIES IN SELECTED STRUCTURAL CHARACTERISTICS FOR HOUSING UNITS WITH BLACK HOUSEHOLD HEAD: 1977--CONTINUED

(NUMBERS IN THOUSANDS. DATA BASED ON SAMPLE, SEE TEXT. FOR MINIMUM BASE FOR DERIVED FIGURES (PERCENT, MEDIAN, ETC.) AND MEANING OF SYMBOLS, SEE TEXT)

UNITED STATES INSIDE STANDARD METROPOLITAN STATISTICAL AREAS NOT IN CENTRAL CITIES	TOTAL	LESS THAN $3,000	$3,000 TO $4,999	$5,000 TO $6,999	$7,000 TO $9,999	$10,000 TO $12,499	$12,500 TO $14,999	$15,000 TO $19,999	$20,000 TO $24,999	$25,000 TO $34,999	$35,000 OR MORE	MEDIAN (DOLLARS)
2 OR MORE UNITS IN STRUCTURE	508	52	85	61	80	58	38	66	33	25	11	9100
COMMON STAIRWAYS												
OWNER OCCUPIED	20	1	4	1	1	-	-	6	3	3	-	...
WITH COMMON STAIRWAYS	9	1	1	1	1	-	-	3	2	-	-	...
NO LOOSE STEPS	9	1	1	1	1	-	-	3	2	-	-	...
RAILINGS NOT LOOSE	7	1	1	1	-	-	-	1	2	-	-	...
RAILINGS LOOSE	-	-	-	-	-	-	-	-	-	-	-	-
NO RAILINGS	3	-	-	-	1	-	-	1	-	-	-	...
RAILINGS NOT REPORTED	-	-	-	-	-	-	-	-	-	-	-	-
LOOSE STEPS	-	-	-	-	-	-	-	-	-	-	-	-
RAILINGS NOT LOOSE	-	-	-	-	-	-	-	-	-	-	-	-
RAILINGS LOOSE	-	-	-	-	-	-	-	-	-	-	-	-
NO RAILINGS	-	-	-	-	-	-	-	-	-	-	-	-
RAILINGS NOT REPORTED	-	-	-	-	-	-	-	-	-	-	-	-
STEPS NOT REPORTED	-	-	-	-	-	-	-	-	-	-	-	-
NO COMMON STAIRWAYS	10	-	3	-	-	-	-	3	1	3	-	...
RENTER OCCUPIED	488	50	81	60	76	58	38	60	30	22	11	9000
WITH COMMON STAIRWAYS	369	34	58	46	51	46	32	49	25	20	9	9800
NO LOOSE STEPS	324	29	45	41	47	42	29	41	25	17	8	10000
RAILINGS NOT LOOSE	281	21	38	35	42	40	26	38	20	17	5	10300
RAILINGS LOOSE	20	3	5	3	1	2	-	-	5	1	-	...
NO RAILINGS	18	5	2	3	3	-	2	2	-	-	2	...
RAILINGS NOT REPORTED	7	-	-	-	2	-	2	2	-	-	2	...
LOOSE STEPS	24	2	10	2	2	3	-	3	-	2	1	...
RAILINGS NOT LOOSE	14	-	5	-	-	3	-	3	-	2	1	...
RAILINGS LOOSE	10	2	5	2	2	-	-	-	-	-	-	...
NO RAILINGS	-	-	-	-	-	-	-	-	-	-	-	-
RAILINGS NOT REPORTED	-	-	-	-	-	-	-	-	-	-	-	-
STEPS NOT REPORTED	21	3	3	3	2	1	3	5	-	1	-	...
NO COMMON STAIRWAYS	119	17	23	14	28	12	6	11	5	2	2	7700
LIGHT FIXTURES IN PUBLIC HALLS												
OWNER OCCUPIED	20	1	4	1	1	-	-	6	3	3	-	...
WITH PUBLIC HALLS	7	1	-	1	-	-	-	3	2	-	-	...
WITH LIGHT FIXTURES	7	1	-	1	-	-	-	3	2	-	-	...
ALL WORKING	7	1	-	1	-	-	-	3	2	-	-	...
SOME WORKING	-	-	-	-	-	-	-	-	-	-	-	-
NONE WORKING	-	-	-	-	-	-	-	-	-	-	-	-
NOT REPORTED	-	-	-	-	-	-	-	-	-	-	-	-
NO LIGHT FIXTURES	-	-	-	-	-	-	-	-	-	-	-	-
NO PUBLIC HALLS	12	-	4	-	1	-	-	3	1	3	-	...
NOT REPORTED	-	-	-	-	-	-	-	-	-	-	-	-
RENTER OCCUPIED	488	50	81	60	78	58	38	60	30	22	11	9000
WITH PUBLIC HALLS	288	26	47	37	33	39	21	36	22	19	9	10100
WITH LIGHT FIXTURES	276	26	43	36	31	37	19	36	22	17	9	10100
ALL WORKING	234	24	29	29	26	36	17	33	18	14	8	10600
SOME WORKING	31	2	9	6	3	-	2	2	3	3	-	...
NONE WORKING	2	-	2	-	-	-	-	-	-	-	-	...
NOT REPORTED	9	-	3	-	2	2	-	2	-	-	1	...
NO LIGHT FIXTURES	12	-	3	2	2	2	2	-	-	2	-	...
NO PUBLIC HALLS	181	22	31	21	44	18	14	19	8	2	2	8200
NOT REPORTED	19	3	3	2	2	1	3	5	-	1	-	...
STORIES BETWEEN MAIN AND APARTMENT ENTRANCES												
NONE (ON SAME FLOOR)	177	27	30	20	33	21	8	22	6	7	2	8000
1 (UP OR DOWN)	167	10	30	18	25	19	12	19	17	13	3	10000
2 OR MORE (UP OR DOWN)	105	7	15	11	15	11	12	17	8	4	5	10800
NOT REPORTED	59	7	10	11	6	7	6	8	2	-	1	7700
1-UNIT STRUCTURES INCLUDING MOBILE HOMES OR TRAILERS	947	92	113	91	116	80	66	141	85	122	41	11900
ALL OCCUPIED HOUSING UNITS	1 455	144	198	152	196	136	105	207	118	146	51	10700
ELECTRIC WIRING												
OWNER OCCUPIED	729	38	73	68	75	59	54	125	85	115	36	14900
ALL WIRING CONCEALED IN WALLS OR METAL COVERING	717	36	69	66	74	56	52	125	85	115	36	15200
SOME OR ALL WIRING EXPOSED	11	2	3	2	1	1	2	-	-	-	-	...
NOT REPORTED	2	-	-	-	-	2	-	-	-	-	-	...
RENTER OCCUPIED	726	106	125	84	121	80	51	81	33	32	13	8200
ALL WIRING CONCEALED IN WALLS OR METAL COVERING	707	99	123	80	119	78	51	80	33	32	13	8300
SOME OR ALL WIRING EXPOSED	17	7	3	4	-	2	-	2	-	-	-	...
NOT REPORTED	2	-	-	-	2	-	-	-	-	-	-	...
ELECTRIC WALL OUTLETS												
OWNER OCCUPIED	729	38	73	68	75	59	54	125	85	115	36	14900
WITH WORKING OUTLETS IN EACH ROOM	707	32	69	65	72	57	51	123	84	115	36	15300
LACKING WORKING OUTLETS IN SOME OR ALL ROOMS	20	6	3	3	1	2	2	2	1	-	-	...
NOT REPORTED	1	-	-	-	1	-	-	-	-	-	-	...
RENTER OCCUPIED	726	106	125	84	121	80	51	81	33	32	13	8200
WITH WORKING OUTLETS IN EACH ROOM	681	89	118	78	113	77	49	80	32	32	13	8500
LACKING WORKING OUTLETS IN SOME OR ALL ROOMS	41	17	7	7	4	2	2	2	1	-	-	4100
NOT REPORTED	3	-	-	-	3	-	-	-	-	-	-	...
BASEMENT												
OWNER OCCUPIED	729	38	73	68	75	59	54	125	85	115	36	14900
WITH BASEMENT	297	10	14	17	21	27	16	50	38	73	31	19400
NO SIGNS OF WATER LEAKAGE	214	6	10	14	15	14	12	40	27	49	27	19500
WITH SIGNS OF WATER LEAKAGE	83	4	4	3	6	13	4	9	11	25	4	19000
DON'T KNOW	-	-	-	-	-	-	-	-	-	-	-	-
NOT REPORTED	-	-	-	-	-	-	-	-	-	-	-	-
NO BASEMENT	432	28	59	51	54	32	38	76	46	41	7	11900
RENTER OCCUPIED	726	106	125	84	121	80	51	81	33	32	13	8200
WITH BASEMENT	235	22	38	23	40	27	20	30	10	22	3	9500
NO SIGNS OF WATER LEAKAGE	131	8	14	20	27	13	8	21	8	10	2	9700
WITH SIGNS OF WATER LEAKAGE	42	5	11	3	5	3	3	2	2	7	2	8100
DON'T KNOW	61	10	13	-	8	10	8	7	-	5	-	9800
NOT REPORTED	-	-	-	-	-	-	-	-	-	-	-	-
NO BASEMENT	491	84	87	61	81	53	31	52	23	10	10	7500

TABLE A-14. INCOME OF FAMILIES AND PRIMARY INDIVIDUALS BY TENURE AND DEFICIENCIES IN SELECTED STRUCTURAL CHARACTERISTICS FOR HOUSING UNITS WITH BLACK HOUSEHOLD HEAD: 1977--CONTINUED

(NUMBERS IN THOUSANDS. DATA BASED ON SAMPLE, SEE TEXT. FOR MINIMUM BASE FOR DERIVED FIGURES (PERCENT, MEDIAN, ETC.) AND MEANING OF SYMBOLS, SEE TEXT)

UNITED STATES INSIDE STANDARD METROPOLITAN STATISTICAL AREAS NOT IN CENTRAL CITIES	TOTAL	LESS THAN $3,000	$3,000 TO $4,999	$5,000 TO $6,999	$7,000 TO $9,999	$10,000 TO $12,499	$12,500 TO $14,999	$15,000 TO $19,999	$20,000 TO $24,999	$25,000 TO $34,999	$35,000 OR MORE	MEDIAN (DOLLARS)
ALL OCCUPIED HOUSING UNITS--CONTINUED												
ROOF												
OWNER OCCUPIED	729	38	73	68	75	59	54	125	85	115	38	14900
NO SIGNS OF WATER LEAKAGE	651	27	58	57	72	49	50	117	82	99	38	15500
WITH SIGNS OF WATER LEAKAGE	76	11	14	11	3	9	3	8	2	15	-	10000
DON'T KNOW	-	-	-	-	-	-	-	-	-	-	-	-
NOT REPORTED	2	-	1	-	-	-	-	-	-	2	-	...
RENTER OCCUPIED	726	106	125	84	121	80	51	81	33	32	13	8200
NO SIGNS OF WATER LEAKAGE	594	86	107	67	101	66	35	65	28	23	13	8100
WITH SIGNS OF WATER LEAKAGE	67	13	11	10	10	4	4	7	2	5	-	6700
DON'T KNOW	64	7	6	7	8	9	12	9	3	3	-	11100
NOT REPORTED	2	-	-	-	2	-	-	-	-	-	-	...
INTERIOR FLOORS												
OWNER OCCUPIED	729	38	73	68	75	59	54	125	85	115	38	14900
NO HOLES IN FLOOR	712	33	69	64	75	59	54	124	84	113	38	15100
WITH HOLES IN FLOOR	16	5	3	4	-	-	-	1	1	1	-	...
NOT REPORTED	1	-	1	-	-	-	-	-	-	-	-	...
RENTER OCCUPIED	726	106	125	84	121	80	51	81	33	32	13	8200
NO HOLES IN FLOOR	683	92	111	80	117	78	49	79	33	30	13	8500
WITH HOLES IN FLOOR	37	14	12	4	2	2	-	1	-	2	-	...
NOT REPORTED	6	-	2	-	2	-	2	2	-	-	-	...
INTERIOR CEILINGS AND WALLS												
OWNER OCCUPIED	729	38	73	68	75	59	54	125	85	115	38	14900
OPEN CRACKS OR HOLES:												
NO OPEN CRACKS OR HOLES	703	33	67	64	74	57	54	118	85	113	38	15100
WITH OPEN CRACKS OR HOLES	25	5	5	4	1	1	-	7	-	1	-	...
NOT REPORTED	1	-	1	-	-	-	-	-	-	-	-	...
BROKEN PLASTER:												
NO BROKEN PLASTER	707	38	68	66	75	57	54	122	83	109	37	14900
WITH BROKEN PLASTER	19	-	4	2	-	2	-	4	1	4	2	...
NOT REPORTED	2	-	1	-	-	-	-	-	-	2	-	...
PEELING PAINT:												
NO PEELING PAINT	699	35	68	64	73	58	54	121	82	107	37	14900
WITH PEELING PAINT	28	3	4	4	2	1	-	4	1	7	2	...
NOT REPORTED	2	-	1	-	-	-	-	-	2	-	-	...
RENTER OCCUPIED	726	106	125	84	121	80	51	81	33	32	13	8200
OPEN CRACKS OR HOLES:												
NO OPEN CRACKS OR HOLES	642	91	98	75	114	72	46	75	31	27	11	8500
WITH OPEN CRACKS OR HOLES	82	15	27	9	7	8	3	6	1	5	2	4900
NOT REPORTED	2	-	-	-	-	-	-	-	2	-	-	...
BROKEN PLASTER:												
NO BROKEN PLASTER	680	100	108	78	117	75	50	77	33	30	13	8400
WITH BROKEN PLASTER	46	6	17	6	4	5	1	4	-	2	-	4900
NOT REPORTED	-	-	-	-	-	-	-	-	-	-	-	-
PEELING PAINT:												
NO PEELING PAINT	668	96	105	74	115	76	51	76	33	30	11	8500
WITH PEELING PAINT	56	10	20	10	6	3	-	3	-	2	2	4700
NOT REPORTED	2	-	-	-	-	-	-	2	-	-	-	...
SELECTED STRUCTURAL DEFICIENCIES AND WISH TO MOVE												
OWNER OCCUPIED	729	38	73	68	75	59	54	125	85	115	38	14900
WITH STRUCTURAL DEFICIENCIES	161	15	18	16	11	22	6	20	15	32	5	12400
HOUSEHOLD WOULD LIKE TO MOVE[1]	7	3	1	1	-	-	-	-	2	1	-	...
UNITS WITH SIGNS OF WATER LEAKAGE IN BASEMENT	2	-	-	-	-	-	-	-	2	-	-	...
UNITS WITH SIGNS OF WATER LEAKAGE IN ROOF	6	3	1	1	-	-	-	-	-	1	-	...
UNITS WITH OPEN CRACKS OR HOLES IN INTERIOR CEILINGS AND WALLS	5	3	1	-	-	-	-	-	-	1	-	...
UNITS WITH HOLES IN FLOOR	5	3	1	-	-	-	-	-	-	1	-	...
UNITS WITH BROKEN PLASTER ON INTERIOR CEILINGS AND WALLS	2	-	1	-	-	-	-	-	-	1	-	...
UNITS WITH PEELING PAINT ON INTERIOR CEILINGS AND WALLS	4	2	1	-	-	-	-	-	-	1	-	...
UNITS WITH 2 OR MORE STRUCTURAL DEFICIENCIES	5	3	1	-	-	-	-	-	-	1	-	...
HOUSEHOLD WOULD NOT LIKE TO MOVE	144	12	17	14	10	18	6	19	14	30	4	12700
NOT REPORTED	10	-	-	1	1	4	1	1	-	1	1	...
NO STRUCTURAL DEFICIENCIES	568	23	54	52	64	37	47	105	69	83	33	15300
NOT REPORTED	1	-	1	-	-	-	-	-	-	-	-	...
RENTER OCCUPIED	726	106	125	84	121	80	51	81	33	32	13	8200
WITH STRUCTURAL DEFICIENCIES	181	33	43	22	25	15	10	16	4	12	2	4300
HOUSEHOLD WOULD LIKE TO MOVE[1]	65	12	20	6	5	5	6	4	-	5	2	5100
UNITS WITH SIGNS OF WATER LEAKAGE IN BASEMENT	18	2	6	2	-	2	2	-	-	3	2	...
UNITS WITH SIGNS OF WATER LEAKAGE IN ROOF	27	4	7	5	2	3	2	2	-	2	-	...
UNITS WITH OPEN CRACKS OR HOLES IN INTERIOR CEILINGS AND WALLS	43	9	16	3	2	3	3	2	-	3	2	4600
UNITS WITH HOLES IN FLOOR	21	9	6	3	-	-	-	1	-	2	-	...
UNITS WITH BROKEN PLASTER ON INTERIOR CEILINGS AND WALLS	18	2	6	5	2	3	-	-	-	-	-	...
UNITS WITH PEELING PAINT ON INTERIOR CEILINGS AND WALLS	22	5	10	5	-	2	-	-	-	-	2	...
UNITS WITH 2 OR MORE STRUCTURAL DEFICIENCIES	41	11	14	6	-	3	2	-	-	3	2	4400
HOUSEHOLD WOULD NOT LIKE TO MOVE	113	20	23	16	20	8	4	12	4	6	-	6800
NOT REPORTED	2	1	-	-	-	2	-	-	-	-	-	...
NO STRUCTURAL DEFICIENCIES	545	73	82	62	96	65	41	65	29	20	11	8700
NOT REPORTED	-	-	-	-	-	-	-	-	-	-	-	-
OVERALL OPINION OF STRUCTURE												
OWNER OCCUPIED	729	38	73	68	75	59	54	125	85	115	38	14900
EXCELLENT	218	6	16	14	25	17	15	40	35	37	14	17100
GOOD	376	21	40	38	38	28	31	58	36	65	21	14400
FAIR	122	7	15	14	12	13	6	26	13	13	4	12400
POOR	13	3	1	3	-	1	1	1	1	-	-	...
NOT REPORTED	-	-	-	-	-	-	-	-	-	-	-	-
RENTER OCCUPIED	726	106	125	84	121	80	51	81	33	32	13	8200
EXCELLENT	95	19	16	5	14	6	8	15	5	4	3	8600
GOOD	321	33	44	42	60	38	29	39	12	15	10	9100
FAIR	228	34	46	26	37	29	11	21	13	11	-	7700
POOR	72	15	18	11	10	6	3	4	3	2	-	5600
NOT REPORTED	10	5	2	-	-	2	-	2	-	-	-	...

[1]FIGURES WILL NOT ADD TO TOTAL BECAUSE MORE THAN ONE STRUCTURAL DEFICIENCY WAS REPORTED FOR THE SAME UNIT.

TABLE A-14. INCOME OF FAMILIES AND PRIMARY INDIVIDUALS BY TENURE AND DEFICIENCIES IN SELECTED STRUCTURAL CHARACTERISTICS FOR HOUSING UNITS WITH BLACK HOUSEHOLD HEAD: 1977--CONTINUED

(NUMBERS IN THOUSANDS. DATA BASED ON SAMPLE, SEE TEXT. FOR MINIMUM BASE FOR DERIVED FIGURES (PERCENT, MEDIAN, ETC.) AND MEANING OF SYMBOLS, SEE TEXT)

UNITED STATES OUTSIDE STANDARD METROPOLITAN STATISTICAL AREAS	TOTAL	LESS THAN $3,000	$3,000 TO $4,999	$5,000 TO $6,999	$7,000 TO $9,999	$10,000 TO $12,499	$12,500 TO $14,999	$15,000 TO $19,999	$20,000 TO $24,999	$25,000 TO $34,999	$35,000 OR MORE	MEDIAN (DOLLARS)
2 OR MORE UNITS IN STRUCTURE	241	79	40	31	27	25	9	23	2	5	-	5100
COMMON STAIRWAYS												
OWNER OCCUPIED	11	2	2	-	3	-	-	3	-	2	-	...
WITH COMMON STAIRWAYS	5	2	-	-	2	-	-	2	-	-	-	...
NO LOOSE STEPS	4	1	-	-	2	-	-	2	-	-	-	...
RAILINGS NOT LOOSE	2	-	-	-	2	-	-	-	-	-	-	...
RAILINGS LOOSE	2	-	-	-	-	-	-	2	-	-	-	...
NO RAILINGS	1	1	-	-	-	-	-	-	-	-	-	...
RAILINGS NOT REPORTED	-	-	-	-	-	-	-	-	-	-	-	-
LOOSE STEPS	1	1	-	-	-	-	-	-	-	-	-	...
RAILINGS NOT LOOSE	-	-	-	-	-	-	-	-	-	-	-	-
RAILINGS LOOSE	-	-	-	-	-	-	-	-	-	-	-	-
NO RAILINGS	1	1	-	-	-	-	-	-	-	-	-	...
RAILINGS NOT REPORTED	-	-	-	-	-	-	-	-	-	-	-	-
STEPS NOT REPORTED	-	-	-	-	-	-	-	-	-	-	-	-
NO COMMON STAIRWAYS	6	-	2	-	1	-	-	2	-	2	-	...
RENTER OCCUPIED	230	77	38	31	25	25	9	20	2	3	-	5000
WITH COMMON STAIRWAYS	104	23	18	15	12	16	6	12	2	-	-	6300
NO LOOSE STEPS	84	17	13	11	12	15	4	10	2	-	-	7200
RAILINGS NOT LOOSE	68	11	10	6	12	15	4	9	2	-	-	8900
RAILINGS LOOSE	-	-	-	-	-	-	-	-	-	-	-	-
NO RAILINGS	13	2	4	5	-	-	-	2	-	-	-	...
RAILINGS NOT REPORTED	4	4	-	-	-	-	-	-	-	-	-	...
LOOSE STEPS	9	2	2	2	-	1	2	2	-	-	-	...
RAILINGS NOT LOOSE	3	-	-	-	-	1	2	-	-	-	-	...
RAILINGS LOOSE	7	2	2	2	-	-	-	2	-	-	-	...
NO RAILINGS	-	-	-	-	-	-	-	-	-	-	-	-
RAILINGS NOT REPORTED	-	-	-	-	-	-	-	-	-	-	-	-
STEPS NOT REPORTED	11	5	3	2	-	-	-	-	-	-	-	...
NO COMMON STAIRWAYS	126	54	20	16	13	9	3	8	-	3	-	3900
LIGHT FIXTURES IN PUBLIC HALLS												
OWNER OCCUPIED	11	2	2	-	3	-	-	3	-	2	-	...
WITH PUBLIC HALLS	4	-	-	-	2	-	-	2	-	-	-	...
WITH LIGHT FIXTURES	4	-	-	-	2	-	-	2	-	-	-	...
ALL WORKING	4	-	-	-	2	-	-	2	-	-	-	...
SOME WORKING	-	-	-	-	-	-	-	-	-	-	-	-
NONE WORKING	-	-	-	-	-	-	-	-	-	-	-	-
NOT REPORTED	-	-	-	-	-	-	-	-	-	-	-	-
NO LIGHT FIXTURES	-	-	-	-	-	-	-	-	-	-	-	-
NO PUBLIC HALLS	8	2	2	-	1	-	-	2	-	2	-	...
NOT REPORTED	-	-	-	-	-	-	-	-	-	-	-	-
RENTER OCCUPIED	230	77	38	31	25	25	9	20	2	3	-	5000
WITH PUBLIC HALLS	78	14	14	12	6	14	4	12	2	-	-	6800
WITH LIGHT FIXTURES	65	7	12	10	6	14	3	12	2	-	-	8800
ALL WORKING	57	6	10	7	6	14	3	10	2	-	-	10000
SOME WORKING	8	2	2	3	-	-	-	2	-	-	-	...
NONE WORKING	-	-	-	-	-	-	-	-	-	-	-	-
NOT REPORTED	-	-	-	-	-	-	-	-	-	-	-	-
NO LIGHT FIXTURES	13	7	2	2	-	-	2	-	-	-	-	...
NO PUBLIC HALLS	144	61	21	17	19	11	5	8	-	3	-	4100
NOT REPORTED	8	2	3	2	-	-	-	-	-	-	-	...
STORIES BETWEEN MAIN AND APARTMENT ENTRANCES												
NONE (ON SAME FLOOR)	115	44	12	16	20	9	4	9	-	2	-	5200
1 (UP OR DOWN)	51	10	6	9	3	7	2	8	2	4	-	7000
2 OR MORE (UP OR DOWN)	25	5	5	3	2	7	2	2	-	-	-	...
NOT REPORTED	50	20	17	2	4	2	2	4	-	-	-	3600
1-UNIT STRUCTURES INCLUDING MOBILE HOMES OR TRAILERS	1 538	364	262	198	277	139	72	124	60	34	7	6400
ALL OCCUPIED HOUSING UNITS	1 779	442	302	229	304	164	62	147	62	39	7	6300
ELECTRIC WIRING												
OWNER OCCUPIED	1 028	185	159	131	194	104	55	112	52	32	5	7600
ALL WIRING CONCEALED IN WALLS OR METAL COVERING	992	172	145	127	191	104	55	111	52	32	5	7800
SOME OR ALL WIRING EXPOSED	34	13	12	4	3	-	-	1	-	-	-	...
NOT REPORTED	2	-	2	-	-	-	-	-	-	-	-	...
RENTER OCCUPIED	751	257	143	98	110	60	27	35	10	8	2	4600
ALL WIRING CONCEALED IN WALLS OR METAL COVERING	670	226	127	83	100	56	24	35	9	8	2	4700
SOME OR ALL WIRING EXPOSED	80	31	16	15	10	4	3	-	2	-	-	4200
NOT REPORTED	1	-	1	-	-	-	-	-	-	-	-	...
ELECTRIC WALL OUTLETS												
OWNER OCCUPIED	1 028	185	159	131	194	104	55	112	52	32	5	7600
WITH WORKING OUTLETS IN EACH ROOM	870	129	113	110	181	96	50	104	50	32	5	8400
LACKING WORKING OUTLETS IN SOME OR ALL ROOMS	156	56	45	20	13	8	4	8	2	-	-	4000
NOT REPORTED	2	-	1	1	-	-	-	-	-	-	-	...
RENTER OCCUPIED	751	257	143	98	110	60	27	35	10	8	2	4600
WITH WORKING OUTLETS IN EACH ROOM	556	185	94	72	79	50	23	34	9	8	2	5000
LACKING WORKING OUTLETS IN SOME OR ALL ROOMS	194	72	48	26	31	10	4	1	2	-	-	4000
NOT REPORTED	1	-	1	-	-	-	-	-	-	-	-	...
BASEMENT												
OWNER OCCUPIED	1 028	185	159	131	194	104	55	112	52	32	5	7600
WITH BASEMENT	116	10	9	14	16	12	7	17	14	13	3	11700
NO SIGNS OF WATER LEAKAGE	78	4	8	7	13	7	5	15	9	8	2	12400
WITH SIGNS OF WATER LEAKAGE	36	5	2	6	3	5	2	2	5	5	1	...
DON'T KNOW	1	-	-	-	-	-	-	-	1	-	-	...
NOT REPORTED	1	-	-	1	-	-	-	-	-	-	-	...
NO BASEMENT	912	175	149	117	176	92	48	95	38	18	2	7200
RENTER OCCUPIED	751	257	143	98	110	60	27	35	10	8	2	4600
WITH BASEMENT	83	14	12	8	11	14	7	16	-	2	-	9100
NO SIGNS OF WATER LEAKAGE	66	10	7	7	8	10	7	15	-	2	-	10200
WITH SIGNS OF WATER LEAKAGE	12	1	3	2	2	3	-	1	-	-	-	...
DON'T KNOW	4	2	2	-	1	-	-	-	-	-	-	...
NOT REPORTED	1	1	-	-	-	-	-	-	-	-	-	...
NO BASEMENT	668	244	132	89	99	47	20	19	10	6	2	4400

TABLE A-14. INCOME OF FAMILIES AND PRIMARY INDIVIDUALS BY TENURE AND DEFICIENCIES IN SELECTED STRUCTURAL CHARACTERISTICS FOR HOUSING UNITS WITH BLACK HOUSEHOLD HEAD: 1977--CONTINUED

(NUMBERS IN THOUSANDS. DATA BASED ON SAMPLE, SEE TEXT. FOR MINIMUM BASE FOR DERIVED FIGURES (PERCENT, MEDIAN, ETC.) AND MEANING OF SYMBOLS, SEE TEXT)

UNITED STATES OUTSIDE STANDARD METROPOLITAN STATISTICAL AREAS	TOTAL	LESS THAN $3,000	$3,000 TO $4,999	$5,000 TO $6,999	$7,000 TO $9,999	$10,000 TO $12,499	$12,500 TO $14,999	$15,000 TO $19,999	$20,000 TO $24,999	$25,000 TO $34,999	$35,000 OR MORE	MEDIAN (DOLLARS)
ALL OCCUPIED HOUSING UNITS--CONTINUED												
ROOF												
OWNER OCCUPIED	1 028	185	159	131	194	104	55	112	52	32	5	7600
NO SIGNS OF WATER LEAKAGE	887	145	133	112	170	93	47	104	47	32	4	8000
WITH SIGNS OF WATER LEAKAGE	139	40	26	19	24	9	7	8	5	-	1	5300
DON'T KNOW	1	-	-	-	-	-	1	-	-	-	-	...
NOT REPORTED	2	-	-	-	-	2	-	-	-	-	-	...
RENTER OCCUPIED	751	257	143	98	110	60	27	35	10	8	2	4600
NO SIGNS OF WATER LEAKAGE	575	197	97	71	88	52	23	30	9	8	2	4900
WITH SIGNS OF WATER LEAKAGE	172	60	45	27	22	7	4	6	1	-	1	4200
DON'T KNOW	4	1	2	-	-	2	-	-	-	-	-	...
NOT REPORTED	-	-	-	-	-	-	-	-	-	-	-	-
INTERIOR FLOORS												
OWNER OCCUPIED	1 028	185	159	131	194	104	55	112	52	32	5	7600
NO HOLES IN FLOOR	962	160	143	126	185	99	53	109	50	32	5	7800
WITH HOLES IN FLOOR	54	23	12	5	7	3	2	1	2	-	-	3700
NOT REPORTED	12	3	4	-	3	2	-	2	-	-	-	...
RENTER OCCUPIED	751	257	143	98	110	60	27	35	10	8	2	4600
NO HOLES IN FLOOR	640	218	113	85	90	55	24	34	9	8	2	4800
WITH HOLES IN FLOOR	106	38	28	10	20	5	3	2	1	-	-	4100
NOT REPORTED	5	1	2	2	-	1	-	-	-	-	-	...
INTERIOR CEILINGS AND WALLS												
OWNER OCCUPIED	1 028	185	159	131	194	104	55	112	52	32	5	7600
OPEN CRACKS OR HOLES:												
NO OPEN CRACKS OR HOLES	929	150	137	118	183	97	52	110	44	32	5	8000
WITH OPEN CRACKS OR HOLES	96	33	22	12	11	6	3	2	8	-	-	4300
NOT REPORTED	4	2	-	2	-	-	-	-	-	-	-	...
BROKEN PLASTER:												
NO BROKEN PLASTER	978	173	145	124	189	102	48	110	50	32	4	7700
WITH BROKEN PLASTER	50	12	13	7	5	2	7	2	2	-	1	5000
NOT REPORTED	-	-	-	-	-	-	-	-	-	-	-	-
PEELING PAINT:												
NO PEELING PAINT	965	170	141	124	188	103	51	108	45	32	4	7600
WITH PEELING PAINT	61	15	17	6	6	1	3	4	7	-	1	4800
NOT REPORTED	2	-	1	1	-	-	-	-	-	-	-	...
RENTER OCCUPIED	751	257	143	98	110	60	27	35	10	8	2	4600
OPEN CRACKS OR HOLES:												
NO OPEN CRACKS OR HOLES	551	180	99	65	77	52	26	33	9	8	2	4900
WITH OPEN CRACKS OR HOLES	199	77	44	33	33	7	1	2	1	-	1	4000
NOT REPORTED	1	-	-	-	-	1	-	-	-	-	-	...
BROKEN PLASTER:												
NO BROKEN PLASTER	655	222	119	90	92	54	26	34	6	6	2	4800
WITH BROKEN PLASTER	94	35	25	8	18	7	1	-	2	-	-	4000
NOT REPORTED	2	-	-	-	1	-	-	1	-	-	-	...
PEELING PAINT:												
NO PEELING PAINT	634	218	121	78	90	51	25	34	7	8	2	4800
WITH PEELING PAINT	116	38	23	20	20	9	2	1	4	-	1	4800
NOT REPORTED	1	1	-	-	-	-	-	-	-	-	-	...
SELECTED STRUCTURAL DEFICIENCIES AND WISH TO MOVE.												
OWNER OCCUPIED	1 028	185	159	131	194	104	55	112	52	32	5	7600
WITH STRUCTURAL DEFICIENCIES	273	77	48	33	41	21	16	12	16	5	3	5700
HOUSEHOLD WOULD LIKE TO MOVE[1]	21	3	4	8	2	-	2	1	1	-	-	...
UNITS WITH SIGNS OF WATER LEAKAGE IN BASEMENT	3	-	-	3	-	-	-	-	-	-	-	...
UNITS WITH SIGNS OF WATER LEAKAGE IN ROOF	13	3	4	3	1	-	1	-	-	-	-	...
UNITS WITH OPEN CRACKS OR HOLES IN INTERIOR CEILINGS AND WALLS	12	-	4	5	2	-	-	1	-	-	-	...
UNITS WITH HOLES IN FLOOR	10	-	3	4	2	-	1	-	1	-	-	...
UNITS WITH BROKEN PLASTER ON INTERIOR CEILINGS AND WALLS	11	-	4	5	2	-	1	-	-	-	-	...
UNITS WITH PEELING PAINT ON INTERIOR CEILINGS AND WALLS	9	-	4	4	1	-	-	1	-	-	-	...
UNITS WITH 2 OR MORE STRUCTURAL DEFICIENCIES	14	-	4	6	2	-	1	1	-	-	-	...
HOUSEHOLD WOULD NOT LIKE TO MOVE	242	72	41	23	39	21	15	10	15	5	3	5600
NOT REPORTED	11	2	3	3	1	-	-	2	1	-	-	...
NO STRUCTURAL DEFICIENCIES	755	108	110	98	153	83	38	100	36	26	2	8200
NOT REPORTED	-	-	-	-	-	-	-	-	-	-	-	-
RENTER OCCUPIED	751	257	143	98	110	60	27	35	10	8	2	4600
WITH STRUCTURAL DEFICIENCIES	326	128	66	49	50	16	6	7	4	-	1	4100
HOUSEHOLD WOULD LIKE TO MOVE[1]	86	29	18	14	16	5	-	2	3	-	-	4600
UNITS WITH SIGNS OF WATER LEAKAGE IN BASEMENT	-	-	-	-	-	-	-	-	-	-	-	-
UNITS WITH SIGNS OF WATER LEAKAGE IN ROOF	57	17	15	12	8	2	-	2	1	-	-	4500
UNITS WITH OPEN CRACKS OR HOLES IN INTERIOR CEILINGS AND WALLS	79	26	17	13	16	4	-	2	1	-	-	4600
UNITS WITH HOLES IN FLOOR	49	11	13	6	13	2	-	2	1	-	-	5000
UNITS WITH BROKEN PLASTER ON INTERIOR CEILINGS AND WALLS	37	13	10	4	8	1	-	-	2	-	-	4100
UNITS WITH PEELING PAINT ON INTERIOR CEILINGS AND WALLS	38	13	7	5	7	4	-	-	2	-	-	4900
UNITS WITH 2 OR MORE STRUCTURAL DEFICIENCIES	76	22	16	14	15	4	-	2	3	-	-	5000
HOUSEHOLD WOULD NOT LIKE TO MOVE	232	94	47	35	33	11	6	3	2	-	1	3900
NOT REPORTED	8	5	2	-	1	-	-	1	-	-	-	...
NO STRUCTURAL DEFICIENCIES	425	129	77	49	60	45	21	29	6	8	2	5300
NOT REPORTED	-	-	-	-	-	-	-	-	-	-	-	-
OVERALL OPINION OF STRUCTURE												
OWNER OCCUPIED	1 028	185	159	131	194	104	55	112	52	32	5	7600
EXCELLENT	235	34	25	32	49	34	13	21	16	9	1	8700
GOOD	485	79	70	61	100	43	30	64	22	15	1	8000
FAIR	260	58	53	33	38	25	11	25	8	7	2	6200
POOR	33	8	9	5	3	1	1	-	5	-	1	...
NOT REPORTED	15	5	3	-	4	-	-	1	1	1	-	...
RENTER OCCUPIED	751	257	143	98	110	60	27	35	10	8	2	4600
EXCELLENT	73	21	13	8	9	7	4	8	3	-	-	5600
GOOD	289	92	52	33	48	28	12	15	3	3	2	5000
FAIR	264	89	55	39	35	22	8	8	3	4	-	4600
POOR	116	52	17	18	17	3	2	3	3	-	1	3700
NOT REPORTED	10	3	6	-	-	1	-	-	-	-	-	...

[1]FIGURES WILL NOT ADD TO TOTAL BECAUSE MORE THAN ONE STRUCTURAL DEFICIENCY WAS REPORTED FOR THE SAME UNIT.

TABLE A-15. INCOME OF FAMILIES AND PRIMARY INDIVIDUALS BY TENURE AND FAILURES IN PLUMBING FACILITIES AND EQUIPMENT FOR HOUSING UNITS WITH BLACK HOUSEHOLD HEAD: 1977

(NUMBERS IN THOUSANDS. DATA BASED ON SAMPLE, SEE TEXT. FOR MINIMUM BASE FOR DERIVED FIGURES (PERCENT, MEDIAN, ETC.) AND MEANING OF SYMBOLS, SEE TEXT)

UNITED STATES TOTAL	TOTAL	LESS THAN $3,000	$3,000 TO $4,999	$5,000 TO $6,999	$7,000 TO $9,999	$10,000 TO $12,499	$12,500 TO $14,999	$15,000 TO $19,999	$20,000 TO $24,999	$25,000 TO $34,999	$35,000 OR MORE	MEDIAN (DOLLARS)
UNITS OCCUPIED 3 MONTHS OR LONGER	7 423	1 263	1 199	878	1 064	765	472	778	433	434	137	8000
WATER SUPPLY												
OWNER OCCUPIED	3 398	348	395	341	456	364	266	464	307	342	114	11100
WITH PIPED WATER INSIDE STRUCTURE	3 311	315	372	331	444	361	264	461	307	342	114	11300
NO BREAKDOWNS	3 202	302	353	310	427	352	261	451	296	337	112	11500
WITH BREAKDOWNS	82	8	13	16	14	6	3	8	11	3	-	7900
UNUSABLE 6 CONSECUTIVE HOURS OR LONGER:												
1 TIME	49	4	8	8	9	5	1	6	4	3	-	8400
2 TIMES	13	3	2	2	2	1	-	2	1	-	-	...
3 TIMES OR MORE	20	1	3	6	3	-	2	-	6	-	-	...
NOT REPORTED	-	-	-	-	-	-	-	-	-	-	-	-
DON'T KNOW	5	-	3	-	-	2	-	-	-	1	-	...
NOT REPORTED	22	6	3	5	3	2	-	1	-	2	2	...
REASON FOR BREAKDOWN:												
PROBLEMS INSIDE BUILDING	18	1	2	-	5	1	1	5	3	-	-	...
PROBLEMS OUTSIDE BUILDING	63	7	11	15	10	5	2	3	8	3	-	6900
NOT REPORTED	1	-	-	1	-	-	-	-	-	-	-	...
NO PIPED WATER INSIDE STRUCTURE	87	34	23	11	12	2	2	3	-	-	-	3900
RENTER OCCUPIED	4 025	915	803	537	608	401	206	314	126	92	23	6100
WITH PIPED WATER INSIDE STRUCTURE	3 877	846	776	517	587	396	203	312	125	92	22	6200
NO BREAKDOWNS	3 725	825	750	491	566	371	197	300	112	92	22	6200
WITH BREAKDOWNS	110	21	16	16	13	21	4	9	9	-	-	7500
UNUSABLE 6 CONSECUTIVE HOURS OR LONGER:												
1 TIME	58	13	9	9	6	14	2	6	-	-	-	6800
2 TIMES	18	4	2	2	2	2	2	3	2	-	-	...
3 TIMES OR MORE	33	4	5	5	5	5	-	-	8	-	-	...
NOT REPORTED	1	-	-	-	1	-	-	-	-	-	-	...
DON'T KNOW	19	-	3	9	2	2	-	2	2	-	-	...
NOT REPORTED	23	1	7	2	6	3	2	1	2	-	-	...
REASON FOR BREAKDOWN:												
PROBLEMS INSIDE BUILDING	46	9	7	7	5	9	1	3	5	-	-	7000
PROBLEMS OUTSIDE BUILDING	54	10	7	8	8	10	2	6	4	-	-	8000
NOT REPORTED	9	2	2	2	1	2	2	-	-	-	-	...
NO PIPED WATER INSIDE STRUCTURE	148	68	27	20	21	5	3	3	1	-	1	3400
SEWAGE DISPOSAL												
OWNER OCCUPIED	3 398	348	395	341	456	364	266	464	307	342	114	11100
WITH PUBLIC SEWER, SEPTIC TANK, OR CESSPOOL	3 284	310	367	327	440	357	261	460	307	341	114	11400
NO BREAKDOWNS	3 180	298	353	310	430	345	253	452	299	329	112	11400
WITH BREAKDOWNS	60	11	7	8	6	6	7	2	6	6	2	9000
UNUSABLE 6 CONSECUTIVE HOURS OR LONGER:												
1 TIME	42	7	6	4	4	2	6	2	3	6	2	10200
2 TIMES	10	2	-	2	1	3	-	-	2	-	-	...
3 TIMES OR MORE	8	2	1	2	1	-	1	-	1	-	-	...
NOT REPORTED	-	-	-	-	-	-	-	-	-	-	-	-
DON'T KNOW	1	-	-	1	-	-	-	-	-	-	-	...
NOT REPORTED	43	1	8	8	4	7	1	6	2	7	-	10300
WITH CHEMICAL TOILET, PRIVY, OR OTHER MEANS	115	39	28	14	16	7	5	4	1	1	-	4300
RENTER OCCUPIED	4 025	915	803	537	608	401	206	314	126	92	23	6100
WITH PUBLIC SEWER, SEPTIC TANK, OR CESSPOOL	3 840	833	770	513	577	395	202	311	125	92	22	6200
NO BREAKDOWNS	3 730	812	744	498	563	381	196	304	120	92	20	6200
WITH BREAKDOWNS	60	15	15	9	12	2	3	4	3	-	2	6100
UNUSABLE 6 CONSECUTIVE HOURS OR LONGER:												
1 TIME	40	9	8	7	7	2	3	2	-	-	2	5800
2 TIMES	7	1	3	2	-	-	-	-	2	-	-	...
3 TIMES OR MORE	13	-	4	1	5	-	-	2	2	-	-	...
NOT REPORTED	-	-	-	-	-	-	-	-	-	-	-	-
DON'T KNOW	-	-	-	-	-	-	-	-	-	-	-	-
NOT REPORTED	50	11	12	7	2	12	3	2	2	-	-	5700
WITH CHEMICAL TOILET, PRIVY, OR OTHER MEANS	125	82	33	24	31	6	4	3	1	-	1	3600
TYPE OF SEWAGE DISPOSAL												
OWNER OCCUPIED	3 398	348	395	341	456	364	266	464	307	342	114	11100
WITH PUBLIC SEWER	2 569	209	268	240	305	283	211	368	267	316	102	12300
1 OR MORE BREAKDOWNS	41	6	5	5	2	5	5	1	5	5	2	10600
WITH SEPTIC TANK OR CESSPOOL	714	100	99	67	134	74	50	92	40	26	12	8600
1 OR MORE BREAKDOWNS	19	5	1	3	3	1	2	1	1	1	1	...
RENTER OCCUPIED	4 025	915	803	537	608	401	206	314	126	92	23	6100
WITH PUBLIC SEWER	3 653	767	737	492	545	382	195	299	123	90	22	6300
1 OR MORE BREAKDOWNS	54	8	14	8	10	2	3	3	3	-	2	6100
WITH SEPTIC TANK OR CESSPOOL	188	66	33	21	32	13	7	11	2	2	-	4700
1 OR MORE BREAKDOWNS	5	2	1	2	2	-	-	1	-	-	-	...
FLUSH TOILET												
OWNER OCCUPIED	3 398	348	395	341	456	364	266	464	307	342	114	11100
WITH ALL PLUMBING FACILITIES	3 219	287	342	320	435	355	258	460	307	341	114	11600
WITH ONLY 1 FLUSH TOILET	2 021	240	260	238	325	241	156	271	153	98	37	9500
NO BREAKDOWNS IN FLUSH TOILET	1 917	225	245	220	312	234	148	260	144	94	35	9600
WITH BREAKDOWNS IN FLUSH TOILET	81	12	12	16	9	6	6	9	7	4	-	7300
UNUSABLE 6 CONSECUTIVE HOURS OR LONGER:												
1 TIME	48	7	8	5	6	2	4	8	4	4	-	9000
2 TIMES	13	4	-	2	2	3	-	-	2	-	-	...
3 TIMES	10	-	2	4	-	-	1	2	2	-	-	...
4 TIMES OR MORE	10	1	2	5	1	-	1	-	-	-	-	...
NOT REPORTED	-	-	-	-	-	-	-	-	-	-	-	-
NOT REPORTED	23	3	3	3	4	2	3	2	2	1	2	...
REASON FOR BREAKDOWN:												
PROBLEMS INSIDE BUILDING	42	4	7	6	3	4	2	7	7	2	-	10800
PROBLEMS OUTSIDE BUILDING	37	7	4	9	6	1	4	3	-	1	-	...
NOT REPORTED	2	-	2	1	-	-	-	-	-	4	-	...
LACKING SOME OR ALL PLUMBING FACILITIES	160	62	53	22	21	9	8	4	1	1	-	4100

TABLE A-15. INCOME OF FAMILIES AND PRIMARY INDIVIDUALS BY TENURE AND FAILURES IN PLUMBING FACILITIES AND EQUIPMENT FOR HOUSING UNITS WITH BLACK HOUSEHOLD HEAD: 1977--CONTINUED

(NUMBERS IN THOUSANDS. DATA BASED ON SAMPLE, SEE TEXT. FOR MINIMUM BASE FOR DERIVED FIGURES (PERCENT, MEDIAN, ETC.) AND MEANING OF SYMBOLS, SEE TEXT)

UNITED STATES TOTAL	TOTAL	LESS THAN $3,000	$3,000 TO $4,999	$5,000 TO $6,999	$7,000 TO $9,999	$10,000 TO $12,499	$12,500 TO $14,999	$15,000 TO $19,999	$20,000 TO $24,999	$25,000 TO $34,999	$35,000 OR MORE	MEDIAN (DOLLARS)
UNITS OCCUPIED 3 MONTHS OR LONGER--CON.												
FLUSH TOILET--CON.												
RENTER OCCUPIED	4 025	915	803	537	608	401	206	314	126	92	23	6100
WITH ALL PLUMBING FACILITIES	3 657	761	723	490	568	383	190	302	125	92	22	6400
WITH ONLY 1 FLUSH TOILET	3 328	736	683	459	496	352	168	257	94	69	15	6100
NO BREAKDOWNS IN FLUSH TOILET	3 125	687	628	432	471	334	158	243	89	68	15	6100
WITH BREAKDOWNS IN FLUSH TOILET	171	44	47	22	24	9	9	11	3	2	-	4800
UNUSABLE 6 CONSECUTIVE HOURS OR LONGER:												
1 TIME	102	24	32	13	17	4	5	3	1	2	-	4700
2 TIMES	37	8	10	3	5	3	3	4	-	-	-	...
3 TIMES	9	5	2	2	-	-	-	2	-	-	-	...
4 TIMES OR MORE	21	8	4	3	-	2	1	2	2	-	-	...
NOT REPORTED	2	-	-	-	2	-	-	-	-	-	-	...
NOT REPORTED	32	4	8	5	2	8	-	3	2	-	-	...
REASON FOR BREAKDOWN:												
PROBLEMS INSIDE BUILDING	130	42	34	12	17	8	8	7	1	2	-	4300
PROBLEMS OUTSIDE BUILDING	38	2	13	10	5	2	2	3	2	-	-	5800
NOT REPORTED	3	-	-	-	3	-	-	2	-	-	-	...
LACKING SOME OR ALL PLUMBING FACILITIES	368	153	80	47	40	18	16	12	1	-	1	3800
ELECTRIC FUSE BLOWOUTS												
OWNER OCCUPIED	3 398	348	395	341	456	364	266	464	307	342	114	11100
NO FUSE OR SWITCH BLOWOUTS	3 007	313	344	300	403	317	232	421	277	295	106	11100
WITH FUSE OR SWITCH BLOWOUTS	367	34	51	40	47	42	34	42	28	43	6	10700
1 TIME	212	20	31	28	27	18	22	25	17	18	5	10000
2 TIMES	71	8	7	5	7	11	7	7	3	13	2	11700
3 TIMES OR MORE	75	5	11	7	13	9	3	8	8	12	-	10700
NOT REPORTED	9	1	2	-	-	3	2	2	-	-	-	...
DON'T KNOW	13	1	-	-	5	-	-	2	2	2	2	...
NOT REPORTED	11	1	1	1	2	4	-	-	-	2	-	...
RENTER OCCUPIED	4 025	915	803	537	608	401	206	314	126	92	23	6100
NO FUSE OR SWITCH BLOWOUTS	3 532	843	686	465	538	343	174	277	104	82	20	6000
WITH FUSE OR SWITCH BLOWOUTS	429	65	103	66	60	53	27	27	19	6	2	6400
1 TIME	229	33	55	40	32	27	9	14	12	6	-	6300
2 TIMES	82	14	15	14	18	10	4	7	-	-	1	6800
3 TIMES OR MORE	116	18	34	12	10	17	13	4	7	-	2	6200
NOT REPORTED	2	-	-	-	-	-	-	2	-	-	-	...
DON'T KNOW	19	5	5	2	3	-	2	2	-	-	-	...
NOT REPORTED	45	2	8	4	6	5	4	9	3	3	-	11200
UNITS OCCUPIED LAST WINTER	6 562	1 117	1 048	779	911	664	421	706	390	394	131	8100
HEATING EQUIPMENT												
OWNER OCCUPIED	3 249	341	384	333	442	350	250	432	291	314	111	10900
WITH HEATING EQUIPMENT	3 247	341	384	333	442	348	250	432	291	314	111	10900
NO BREAKDOWNS	2 980	320	352	302	414	314	233	402	262	281	101	10800
WITH BREAKDOWNS	235	17	29	27	23	29	18	26	28	29	7	11800
1 TIME	157	11	24	17	15	18	10	18	16	20	7	11700
2 TIMES	42	3	4	6	3	7	6	3	6	4	-	12000
3 TIMES	14	1	1	2	2	2	1	3	2	1	-	...
4 TIMES OR MORE	20	2	-	3	4	1	-	2	4	3	-	...
NOT REPORTED	2	-	-	-	-	2	-	-	-	-	-	...
NOT REPORTED	33	3	3	4	5	5	-	4	2	4	2	...
NO HEATING EQUIPMENT	2	-	-	-	-	2	-	-	-	-	-	...
RENTER OCCUPIED	3 313	776	664	446	469	314	171	273	99	81	20	6000
WITH HEATING EQUIPMENT	3 287	768	656	446	469	311	171	269	97	81	20	6000
NO BREAKDOWNS	2 824	683	569	388	395	255	154	220	70	71	20	5800
WITH BREAKDOWNS	417	79	73	52	68	49	17	49	24	7	-	7200
1 TIME	182	41	33	26	25	21	12	14	7	3	-	6300
2 TIMES	97	21	14	8	17	11	4	16	7	-	-	8000
3 TIMES	45	2	9	5	10	5	-	9	5	-	-	8900
4 TIMES OR MORE	85	13	17	10	14	12	2	10	3	3	-	7500
NOT REPORTED	8	2	2	2	2	-	-	-	2	-	-	...
NOT REPORTED	45	6	13	6	7	7	-	-	3	3	-	6400
NO HEATING EQUIPMENT	26	8	3	-	-	3	-	4	2	-	-	...
INSUFFICIENT HEAT												
ADDITIONAL HEAT SOURCE:												
OWNER OCCUPIED	3 249	341	384	333	442	350	250	432	291	314	111	10900
WITH SPECIFIED HEATING EQUIPMENT[1]	2 589	182	240	258	331	297	210	385	273	304	109	12400
NO ADDITIONAL HEAT SOURCE USED	2 243	160	209	231	269	249	170	333	247	276	100	12600
USED KITCHEN STOVE, FIREPLACE, OR PORTABLE HEATER	335	22	29	26	62	46	40	50	24	26	9	11500
NOT REPORTED	11	-	2	1	-	2	-	2	2	2	-	...
LACKING SPECIFIED HEATING EQUIPMENT OR NONE	660	159	144	75	111	53	41	48	19	10	2	5700
RENTER OCCUPIED	3 313	776	664	446	469	314	171	273	99	81	20	6000
WITH SPECIFIED HEATING EQUIPMENT[1]	2 638	512	511	366	384	278	151	245	92	79	19	6600
NO ADDITIONAL HEAT SOURCE USED	1 955	375	366	263	298	190	115	201	70	60	16	6800
USED KITCHEN STOVE, FIREPLACE, OR PORTABLE HEATER	655	135	135	99	85	83	36	45	18	17	3	6200
NOT REPORTED	29	2	10	4	2	6	-	-	3	2	-	...
LACKING SPECIFIED HEATING EQUIPMENT OR NONE	675	264	153	80	85	36	20	28	7	2	1	4000
ROOMS LACKING SPECIFIED HEAT SOURCE:												
OWNER OCCUPIED	3 249	341	384	333	442	350	250	432	291	314	111	10900
WITH SPECIFIED HEATING EQUIPMENT[1]	2 589	182	240	258	331	297	210	385	273	304	109	12400
NO ROOMS LACKING AIR DUCTS, REGISTERS, RADIATORS, OR HEATERS	1 882	111	149	169	218	221	161	285	217	254	98	13600
ROOMS LACKING AIR DUCTS, REGISTERS, RADIATORS, OR HEATERS	682	69	88	89	108	74	46	96	56	48	8	9600
1 ROOM	136	13	15	18	15	12	4	12	22	19	6	11400
2 ROOMS	154	17	24	18	24	19	13	20	8	10	-	9200
3 ROOMS OR MORE	392	39	50	53	69	43	28	64	26	18	2	9400
NOT REPORTED	24	3	3	-	5	2	3	3	-	2	3	...
LACKING SPECIFIED HEATING EQUIPMENT OR NONE	660	159	144	75	111	53	41	48	19	10	2	5700

[1]EXCLUDES ROOM HEATERS WITHOUT FLUE OR VENT, FIREPLACES, STOVES, AND PORTABLE HEATERS.

TABLE A-15. INCOME OF FAMILIES AND PRIMARY INDIVIDUALS BY TENURE AND FAILURES IN PLUMBING FACILITIES AND EQUIPMENT FOR HOUSING UNITS WITH BLACK HOUSEHOLD HEAD: 1977--CONTINUED

(NUMBERS IN THOUSANDS. DATA BASED ON SAMPLE, SEE TEXT. FOR MINIMUM BASE FOR DERIVED FIGURES (PERCENT, MEDIAN, ETC.) AND MEANING OF SYMBOLS, SEE TEXT)

UNITED STATES TOTAL	TOTAL	LESS THAN $3,000	$3,000 TO $4,999	$5,000 TO $6,999	$7,000 TO $9,999	$10,000 TO $12,499	$12,500 TO $14,999	$15,000 TO $19,999	$20,000 TO $24,999	$25,000 TO $34,999	$35,000 OR MORE	MEDIAN (DOLLARS)
UNITS OCCUPIED LAST WINTER--CONTINUED												
INSUFFICIENT HEAT--CONTINUED												
ROOMS LACKING SPECIFIED HEAT SOURCE--CONTINUED												
RENTER OCCUPIED	3 313	776	664	446	469	314	171	273	99	81	20	6000
WITH SPECIFIED HEATING EQUIPMENT[1]	2 638	512	511	366	384	278	151	245	92	79	19	6600
NO ROOMS LACKING AIR DUCTS, REGISTERS, RADIATORS, OR HEATERS	1 941	358	381	243	279	212	120	197	70	62	18	6900
ROOMS LACKING AIR DUCTS, REGISTERS, RADIATORS, OR HEATERS	668	152	121	119	103	65	27	42	22	16	2	6000
1 ROOM	193	45	26	32	33	17	2	21	3	12	2	6600
2 ROOMS	213	41	45	31	35	19	14	15	9	3	-	6300
3 ROOMS OR MORE	262	66	49	56	35	28	11	6	10	-	-	5500
NOT REPORTED	30	2	9	4	2	2	3	7	-	2	-	...
LACKING SPECIFIED HEATING EQUIPMENT OR NONE	675	264	153	80	85	36	20	28	7	2	1	4000
CLOSURE OF ROOMS:												
OWNER OCCUPIED	3 249	341	384	333	442	350	250	432	291	314	111	10900
WITH HEATING EQUIPMENT	3 247	341	384	333	442	348	250	432	291	314	111	10900
NO ROOMS CLOSED	2 918	288	331	287	392	310	232	409	267	299	104	11300
CLOSED CERTAIN ROOMS	314	52	51	46	49	36	18	19	25	14	5	7500
LIVING ROOM ONLY	17	2	3	3	5	2	-	-	-	2	-	...
DINING ROOM ONLY	4	2	-	1	-	-	-	-	1	-	-	...
1 OR MORE BEDROOMS ONLY	204	32	34	36	32	25	15	10	11	3	5	7000
OTHER ROOMS OR COMBINATION	80	16	11	5	13	6	3	8	9	8	-	8700
NOT REPORTED	10	-	2	-	-	3	-	-	3	2	-	...
NOT REPORTED	15	2	2	-	1	3	-	4	-	1	2	...
NO HEATING EQUIPMENT	2	-	-	-	-	2	-	-	-	-	-	...
RENTER OCCUPIED	3 313	776	664	446	469	314	171	273	99	81	20	6000
WITH HEATING EQUIPMENT	3 287	768	656	446	469	311	171	269	97	81	20	6000
NO ROOMS CLOSED	2 891	667	567	373	422	276	160	245	89	74	18	6100
CLOSED CERTAIN ROOMS	367	98	82	70	45	27	10	24	5	5	2	5100
LIVING ROOM ONLY	46	10	16	11	1	2	-	5	-	2	-	4600
DINING ROOM ONLY	8	2	2	2	-	2	-	-	2	-	-	...
1 OR MORE BEDROOMS ONLY	222	58	45	40	31	21	8	11	3	2	2	5400
OTHER ROOMS OR COMBINATION	83	27	17	15	13	3	2	4	-	2	-	4700
NOT REPORTED	8	1	2	2	-	-	-	3	-	-	-	...
NOT REPORTED	28	2	7	3	2	8	-	-	3	2	-	...
NO HEATING EQUIPMENT	26	8	8	-	-	3	-	4	2	-	-	...

[1]EXCLUDES ROOM HEATERS WITHOUT FLUE OR VENT, FIREPLACES, STOVES, AND PORTABLE HEATERS.

TABLE A-15. INCOME OF FAMILIES AND PRIMARY INDIVIDUALS BY TENURE AND FAILURES IN PLUMBING FACILITIES AND EQUIPMENT FOR HOUSING UNITS WITH BLACK HOUSEHOLD HEAD: 1977--CONTINUED

(NUMBERS IN THOUSANDS. DATA BASED ON SAMPLE, SEE TEXT. FOR MINIMUM BASE FOR DERIVED FIGURES (PERCENT, MEDIAN, ETC.) AND MEANING OF SYMBOLS, SEE TEXT)

UNITED STATES INSIDE STANDARD METROPOLITAN STATISTICAL AREAS	TOTAL	LESS THAN $3,000	$3,000 TO $4,999	$5,000 TO $6,999	$7,000 TO $9,999	$10,000 TO $12,499	$12,500 TO $14,999	$15,000 TO $19,999	$20,000 TO $24,999	$25,000 TO $34,999	$35,000 OR MORE	MEDIAN (DOLLARS)
UNITS OCCUPIED 3 MONTHS OR LONGER	5 733	849	909	662	777	606	393	639	374	394	129	8700
WATER SUPPLY												
OWNER OCCUPIED	2 391	166	239	211	265	261	213	356	259	311	109	13100
WITH PIPED WATER INSIDE STRUCTURE	2 376	163	233	209	262	261	213	356	259	311	109	13200
NO BREAKDOWNS	2 327	159	226	201	255	252	212	349	255	310	108	13300
WITH BREAKDOWNS	32	-	3	4	8	5	1	6	4	-	-	...
UNUSABLE 6 CONSECUTIVE HOURS OR LONGER:												
1 TIME	23	-	3	2	7	4	1	5	1	-	-	...
2 TIMES	4	-	-	1	1	1	-	2	-	-	-	...
3 TIMES OR MORE	5	-	-	1	-	-	-	-	3	-	-	...
NOT REPORTED	-	-	-	-	-	-	-	-	-	-	-	-
DON'T KNOW	4	-	3	-	-	2	-	-	-	-	-	...
NOT REPORTED	13	4	1	3	-	2	-	1	-	1	2	...
REASON FOR BREAKDOWN:												
PROBLEMS INSIDE BUILDING	12	-	2	-	5	1	1	3	-	-	-	...
PROBLEMS OUTSIDE BUILDING	20	-	1	4	3	4	1	3	4	-	-	...
NOT REPORTED	-	-	-	-	-	-	-	-	-	-	-	-
NO PIPED WATER INSIDE STRUCTURE	15	3	6	2	3	1	-	-	-	-	-	...
RENTER OCCUPIED	3 343	683	670	451	512	345	180	282	116	84	20	6400
WITH PIPED WATER INSIDE STRUCTURE	3 319	672	665	451	509	343	179	281	116	84	20	6400
NO BREAKDOWNS	3 184	658	640	426	490	319	173	270	105	84	20	6400
WITH BREAKDOWNS	96	14	15	14	12	20	4	9	8	-	-	8000
UNUSABLE 6 CONSECUTIVE HOURS OR LONGER:												
1 TIME	51	10	8	8	5	13	2	5	-	-	-	6900
2 TIMES	16	2	2	2	2	2	2	3	2	-	-	...
3 TIMES OR MORE	28	2	5	5	5	5	-	-	6	-	-	...
NOT REPORTED	-	-	-	-	-	-	-	-	-	-	-	-
DON'T KNOW	19	-	3	9	2	2	-	2	2	-	-	...
NOT REPORTED	20	-	7	2	5	3	2	-	2	-	-	...
REASON FOR BREAKDOWN:												
PROBLEMS INSIDE BUILDING	44	7	7	7	5	9	1	3	5	-	-	7700
PROBLEMS OUTSIDE BUILDING	44	6	6	6	7	9	2	5	2	-	-	8600
NOT REPORTED	9	2	2	2	-	2	2	-	-	-	-	...
NO PIPED WATER INSIDE STRUCTURE	24	11	5	-	3	2	1	2	-	-	-	...
SEWAGE DISPOSAL												
OWNER OCCUPIED	2 391	166	239	211	265	261	213	356	259	311	109	13100
WITH PUBLIC SEWER, SEPTIC TANK, OR CESSPOOL	2 372	163	231	209	262	261	212	356	258	311	109	13200
NO BREAKDOWNS	2 314	160	226	200	260	253	206	351	252	300	107	13200
WITH BREAKDOWNS	38	3	4	6	2	5	5	2	5	5	2	12300
UNUSABLE 6 CONSECUTIVE HOURS OR LONGER:												
1 TIME	29	2	4	3	2	2	5	2	3	5	2	...
2 TIMES	6	-	-	1	-	3	-	-	2	-	-	...
3 TIMES OR MORE	4	2	1	1	-	-	-	-	-	-	-	...
NOT REPORTED	-	-	-	-	-	-	-	-	-	-	-	-
DON'T KNOW	-	-	-	-	-	-	-	-	-	-	-	-
NOT REPORTED	19	-	1	3	-	3	1	3	2	6	-	...
WITH CHEMICAL TOILET, PRIVY, OR OTHER MEANS	18	3	8	2	3	1	1	-	1	-	-	...
RENTER OCCUPIED	3 343	683	670	451	512	345	180	282	116	84	20	6400
WITH PUBLIC SEWER, SEPTIC TANK, OR CESSPOOL	3 316	671	665	450	507	343	179	281	116	84	20	6400
NO BREAKDOWNS	3 235	663	640	440	496	333	174	276	111	84	19	6400
WITH BREAKDOWNS	46	3	14	3	10	2	3	4	3	-	2	7500
UNUSABLE 6 CONSECUTIVE HOURS OR LONGER:												
1 TIME	29	3	8	3	5	2	3	2	-	-	2	...
2 TIMES	5	-	3	-	-	-	-	-	2	-	-	...
3 TIMES OR MORE	12	-	3	-	5	-	-	2	2	-	-	...
NOT REPORTED	-	-	-	-	-	-	-	-	-	-	-	-
DON'T KNOW	-	-	-	-	-	-	-	-	-	-	-	-
NOT REPORTED	35	5	10	7	2	8	2	-	2	-	-	...
WITH CHEMICAL TOILET, PRIVY, OR OTHER MEANS	27	12	5	1	5	2	1	2	-	-	-	...
TYPE OF SEWAGE DISPOSAL												
OWNER OCCUPIED	2 391	166	239	211	265	261	213	356	259	311	109	13100
WITH PUBLIC SEWER	2 175	146	195	188	237	251	195	319	245	296	102	13400
1 OR MORE BREAKDOWNS	34	3	3	4	2	5	5	1	5	5	2	...
WITH SEPTIC TANK OR CESSPOOL	198	17	36	21	24	10	17	37	13	15	8	10100
1 OR MORE BREAKDOWNS	4	-	1	1	-	-	-	1	-	-	1	...
RENTER OCCUPIED	3 343	683	670	451	512	345	180	282	116	84	20	6400
WITH PUBLIC SEWER	3 249	646	658	440	498	339	175	275	115	84	20	6500
1 OR MORE BREAKDOWNS	43	2	14	3	10	2	3	3	3	-	2	760..
WITH SEPTIC TANK OR CESSPOOL	67	26	7	10	10	4	4	6	1	-	-	5200
1 OR MORE BREAKDOWNS	2	2	-	-	-	-	-	1	-	-	-	...
FLUSH TOILET												
OWNER OCCUPIED	2 391	166	239	211	265	261	213	356	259	311	109	13100
WITH ALL PLUMBING FACILITIES	2 354	155	226	207	260	260	212	356	258	311	109	13300
WITH ONLY 1 FLUSH TOILET	1 337	124	157	139	186	169	121	200	124	84	33	10 00
NO BREAKDOWNS IN FLUSH TOILET	1 284	122	152	130	179	164	116	192	116	81	32	10900
WITH BREAKDOWNS IN FLUSH TOILET	40	-	5	7	5	3	3	8	7	3	-	12800
UNUSABLE 6 CONSECUTIVE HOURS OR LONGER:												
1 TIME	25	-	3	2	3	1	3	6	3	3	-	...
2 TIMES	5	-	-	1	2	1	-	-	2	-	-	...
3 TIMES	5	-	1	1	-	-	-	2	2	-	-	...
4 TIMES OR MORE	5	-	2	3	-	-	-	-	-	-	-	...
NOT REPORTED	-	-	-	-	-	-	-	-	-	-	-	-
NOT REPORTED	13	2	-	2	2	2	2	-	2	-	2	...
REASON FOR BREAKDOWN:												
PROBLEMS INSIDE BUILDING	26	-	2	4	3	2	2	5	7	1	-	...
PROBLEMS OUTSIDE BUILDING	13	-	1	3	2	1	2	3	-	1	-	...
NOT REPORTED	2	-	2	-	-	-	-	-	-	-	-	...
LACKING SOME OR ALL PLUMBING FACILITIES	37	11	14	4	5	1	1	-	1	-	-	...

TABLE A-15. INCOME OF FAMILIES AND PRIMARY INDIVIDUALS BY TENURE AND FAILURES IN PLUMBING FACILITIES AND EQUIPMENT FOR HOUSING UNITS WITH BLACK HOUSEHOLD HEAD: 1977--CONTINUED

(NUMBERS IN THOUSANDS. DATA BASED ON SAMPLE, SEE TEXT. FOR MINIMUM BASE FOR DERIVED FIGURES (PERCENT, MEDIAN, ETC.) AND MEANING OF SYMBOLS, SEE TEXT)

UNITED STATES INSIDE STANDARD METROPOLITAN STATISTICAL AREAS	TOTAL	LESS THAN $3,000	$3,000 TO $4,999	$5,000 TO $6,999	$7,000 TO $9,999	$10,000 TO $12,499	$12,500 TO $14,999	$15,000 TO $19,999	$20,000 TO $24,999	$25,000 TO $34,999	$35,000 OR MORE	MEDIAN (DOLLARS)
UNITS OCCUPIED 3 MONTHS OR LONGER--CON.												
FLUSH TOILET--CON.												
RENTER OCCUPIED	3 343	683	670	451	512	345	180	282	116	84	20	6400
WITH ALL PLUMBING FACILITIES	3 211	632	635	436	504	338	172	275	116	84	20	6600
WITH ONLY 1 FLUSH TOILET	2 908	610	600	408	436	309	152	232	85	63	13	6200
NO BREAKDOWNS IN FLUSH TOILET	2 725	569	547	383	417	292	142	220	80	62	13	6300
WITH BREAKDOWNS IN FLUSH TOILET	154	38	44	20	19	9	9	10	3	2	-	4800
UNUSABLE 6 CONSECUTIVE HOURS OR LONGER:												
1 TIME	90	21	29	13	12	3	5	3	1	2	-	4700
2 TIMES	34	7	10	2	5	3	3	3	-	-	-	...
3 TIMES	9	4	2	2	-	-	-	2	-	-	-	...
4 TIMES OR MORE	20	7	4	3	-	2	1	2	2	-	-	...
NOT REPORTED	2	-	-	-	2	-	-	-	-	-	-	...
NOT REPORTED	29	3	8	5	-	8	-	2	2	-	-	...
REASON FOR BREAKDOWN:												
PROBLEMS INSIDE BUILDING	122	38	34	12	14	7	8	7	1	2	-	4300
PROBLEMS OUTSIDE BUILDING	29	-	10	8	3	2	2	2	2	-	-	...
NOT REPORTED	3	-	-	-	2	-	-	2	-	-	-	...
LACKING SOME OR ALL PLUMBING FACILITIES	131	51	35	15	8	7	8	8	-	-	-	3800
ELECTRIC FUSE BLOWOUTS												
OWNER OCCUPIED	2 391	166	239	211	265	261	213	356	259	311	109	13100
NO FUSE OR SWITCH BLOWOUTS	2 088	149	207	182	227	224	183	319	229	265	101	13200
WITH FUSE OR SWITCH BLOWOUTS	285	16	32	27	34	35	30	36	28	40	6	12400
1 TIME	152	9	16	17	16	14	19	21	17	18	5	13100
2 TIMES	59	4	5	5	7	10	6	6	3	11	2	12200
3 TIMES OR MORE	64	1	9	6	11	8	3	7	6	11	-	11400
NOT REPORTED	9	1	2	-	-	3	2	2	-	-	-	...
DON'T KNOW	11	-	-	-	4	-	-	2	2	2	2	...
NOT REPORTED	7	1	1	1	-	2	-	-	-	2	-	...
RENTER OCCUPIED	3 343	683	670	451	512	345	180	282	116	84	20	6400
NO FUSE OR SWITCH BLOWOUTS	2 910	626	564	393	449	294	148	246	95	75	18	6300
WITH FUSE OR SWITCH BLOWOUTS	373	52	93	52	55	46	26	26	17	5	2	6600
1 TIME	197	25	49	32	30	23	8	13	10	5	-	6500
2 TIMES	70	13	14	10	15	6	4	7	-	-	-	6700
3 TIMES OR MORE	104	14	30	10	10	15	13	4	7	-	2	6700
NOT REPORTED	2	-	-	-	-	-	-	2	-	-	-	...
DON'T KNOW	19	5	5	2	3	-	2	2	-	-	-	...
NOT REPORTED	40	-	8	4	5	5	3	6	3	3	-	11600
UNITS OCCUPIED LAST WINTER	4 994	736	771	575	651	518	352	576	335	357	124	6900
HEATING EQUIPMENT												
OWNER OCCUPIED	2 272	162	232	206	258	253	200	329	244	282	106	12800
WITH HEATING EQUIPMENT	2 270	162	232	206	258	252	200	329	244	282	106	12800
NO BREAKDOWNS	2 069	150	215	165	241	223	187	301	220	250	97	12800
WITH BREAKDOWNS	181	10	17	19	15	24	13	25	22	29	7	13700
1 TIME	121	8	14	11	9	15	9	18	11	20	7	13800
2 TIMES	31	-	3	4	2	4	5	3	6	4	-	...
3 TIMES	12	1	-	2	2	2	-	3	2	1	-	...
4 TIMES OR MORE	15	2	-	2	2	1	-	2	3	3	-	...
NOT REPORTED	2	-	-	-	-	2	-	-	-	-	-	...
NOT REPORTED	21	2	-	2	2	5	-	3	2	3	2	...
NO HEATING EQUIPMENT	2	-	-	-	-	2	-	-	-	-	-	...
RENTER OCCUPIED	2 722	574	538	369	394	264	152	247	91	75	18	6300
WITH HEATING EQUIPMENT	2 707	570	534	369	394	262	152	243	90	75	18	6300
NO BREAKDOWNS	2 287	498	455	321	321	214	136	195	63	65	18	6200
WITH BREAKDOWNS	386	69	67	44	66	46	15	48	24	7	-	7600
1 TIME	163	36	29	20	25	19	10	13	7	3	-	6600
2 TIMES	92	21	12	7	17	10	4	15	7	-	-	8200
3 TIMES	41	-	9	5	8	5	-	9	5	-	-	9500
4 TIMES OR MORE	82	10	16	10	14	12	2	10	3	3	-	7900
NOT REPORTED	8	2	2	2	2	-	-	-	2	-	-	...
NOT REPORTED	34	3	12	4	7	2	-	-	3	3	-	...
NO HEATING EQUIPMENT	15	3	4	-	-	2	-	4	2	-	-	...
INSUFFICIENT HEAT												
ADDITIONAL HEAT SOURCE:												
OWNER OCCUPIED	2 272	162	232	206	258	253	200	329	244	282	106	12800
WITH SPECIFIED HEATING EQUIPMENT[1]	2 028	114	185	183	216	230	181	307	234	274	105	13700
NO ADDITIONAL HEAT SOURCE USED	1 766	102	163	164	176	194	148	259	215	249	96	13900
USED KITCHEN STOVE, FIREPLACE, OR PORTABLE HEATER	254	12	23	17	40	35	33	47	17	23	9	12600
NOT REPORTED	8	-	-	1	-	2	-	2	2	2	-	...
LACKING SPECIFIED HEATING EQUIPMENT OR NONE	244	48	46	23	42	24	19	22	10	8	2	7300
RENTER OCCUPIED	2 722	574	538	369	394	264	152	247	91	75	18	6300
WITH SPECIFIED HEATING EQUIPMENT[1]	2 384	454	457	329	359	246	139	223	87	73	18	6700
NO ADDITIONAL HEAT SOURCE USED	1 765	329	320	241	278	171	105	184	65	58	14	6900
USED KITCHEN STOVE, FIREPLACE, OR PORTABLE HEATER	595	124	126	85	79	73	34	39	18	14	3	6100
NOT REPORTED	24	2	10	3	2	2	-	-	3	2	-	...
LACKING SPECIFIED HEATING EQUIPMENT OR NONE	338	120	82	41	35	18	12	24	4	2	-	4200
ROOMS LACKING SPECIFIED HEAT SOURCE:												
OWNER OCCUPIED	2 272	162	232	206	258	253	200	329	244	282	106	12800
WITH SPECIFIED HEATING EQUIPMENT[1]	2 028	114	185	183	216	230	181	307	234	274	105	13700
NO ROOMS LACKING AIR DUCTS, REGISTERS, RADIATORS, OR HEATERS	1 522	82	123	123	148	171	138	232	182	228	95	14600
ROOMS LACKING AIR DUCTS, REGISTERS, RADIATORS, OR HEATERS	489	32	60	60	63	58	40	73	51	45	8	11300
1 ROOM	108	6	10	14	12	8	3	8	22	19	6	15100
2 ROOMS	118	11	17	14	13	17	13	17	8	8	-	10700
3 ROOMS OR MORE	264	15	33	31	38	32	23	49	22	18	2	11100
NOT REPORTED	17	-	3	-	5	2	3	2	-	1	2	...
LACKING SPECIFIED HEATING EQUIPMENT OR NONE	244	48	46	23	42	24	19	22	10	8	2	7300

[1]EXCLUDES ROOM HEATERS WITHOUT FLUE OR VENT, FIREPLACES, STOVES, AND PORTABLE HEATERS.

TABLE A-15. INCOME OF FAMILIES AND PRIMARY INDIVIDUALS BY TENURE AND FAILURES IN PLUMBING FACILITIES AND EQUIPMENT FOR HOUSING UNITS WITH BLACK HOUSEHOLD HEAD: 1977--CONTINUED

(NUMBERS IN THOUSANDS. DATA BASED ON SAMPLE, SEE TEXT. FOR MINIMUM BASE FOR DERIVED FIGURES (PERCENT, MEDIAN, ETC.) AND MEANING OF SYMBOLS, SEE TEXT)

UNITED STATES INSIDE STANDARD METROPOLITAN STATISTICAL AREAS	TOTAL	LESS THAN $3,000	$3,000 TO $4,999	$5,000 TO $6,999	$7,000 TO $9,999	$10,000 TO $12,499	$12,500 TO $14,999	$15,000 TO $19,999	$20,000 TO $24,999	$25,000 TO $34,999	$35,000 OR MORE	MEDIAN (DOLLARS)
UNITS OCCUPIED LAST WINTER--CONTINUED												
INSUFFICIENT HEAT--CONTINUED												
ROOMS LACKING SPECIFIED HEAT SOURCE--CONTINUED												
RENTER OCCUPIED	2 722	574	538	369	394	264	152	247	91	75	18	6300
WITH SPECIFIED HEATING EQUIPMENT[1]	2 384	454	457	329	359	246	139	223	87	73	18	6700
NO ROOMS LACKING AIR DUCTS, REGISTERS, RADIATORS, OR HEATERS	1 816	328	354	232	268	196	113	182	69	60	16	7000
ROOMS LACKING AIR DUCTS, REGISTERS, RADIATORS, OR HEATERS	542	125	94	95	88	51	23	34	19	12	2	6100
1 ROOM	170	37	24	27	28	17	2	21	3	10	2	6800
2 ROOMS	178	31	39	25	34	16	13	12	7	2	-	6600
3 ROOMS OR MORE	194	58	32	43	26	18	9	2	8	-	-	5400
NOT REPORTED	26	2	9	2	2	-	3	7	-	2	-	...
LACKING SPECIFIED HEATING EQUIPMENT OR NONE	338	120	82	41	35	18	12	24	4	2	-	4200
CLOSURE OF ROOMS:												
OWNER OCCUPIED	2 272	162	232	206	258	253	200	329	244	282	106	12800
WITH HEATING EQUIPMENT	2 270	162	232	206	258	252	200	329	244	282	106	12800
NO ROOMS CLOSED	2 073	143	206	176	232	221	187	313	228	268	99	13300
CLOSED CERTAIN ROOMS	185	17	24	30	26	28	13	12	16	14	5	9500
LIVING ROOM ONLY	9	1	2	2	3	-	-	-	-	-	-	...
DINING ROOM ONLY	3	2	-	1	-	-	-	-	-	2	-	...
1 OR MORE BEDROOMS ONLY	117	11	19	22	12	19	10	9	6	3	5	8300
OTHER ROOMS OR COMBINATION	49	4	3	4	10	6	3	3	8	8	-	11500
NOT REPORTED	6	-	-	-	-	3	-	-	2	2	-	...
NOT REPORTED	13	2	2	-	-	3	-	4	-	-	2	...
NO HEATING EQUIPMENT	2	-	-	-	-	2	-	-	-	-	-	...
RENTER OCCUPIED	2 722	574	538	369	394	264	152	247	91	75	18	6300
WITH HEATING EQUIPMENT	2 707	570	534	369	394	262	152	243	90	75	18	6300
NO ROOMS CLOSED	2 428	515	468	313	361	240	142	223	83	68	16	6500
CLOSED CERTAIN ROOMS	256	54	59	53	31	19	9	20	3	5	2	5600
LIVING ROOM ONLY	37	8	14	7	-	1	-	5	-	2	-	...
DINING ROOM ONLY	8	2	2	2	-	2	-	-	2	-	-	...
1 OR MORE BEDROOMS ONLY	158	35	28	33	23	17	8	9	2	2	2	5900
OTHER ROOMS OR COMBINATION	47	9	14	10	7	-	2	3	-	2	-	5200
NOT REPORTED	7	-	2	2	-	-	-	3	-	-	-	...
NOT REPORTED	22	2	7	3	2	3	-	-	3	2	-	...
NO HEATING EQUIPMENT	15	3	4	-	-	2	-	4	2	-	-	...

[1]EXCLUDES ROOM HEATERS WITHOUT FLUE OR VENT, FIREPLACES, STOVES, AND PORTABLE HEATERS.

TABLE A-15. INCOME OF FAMILIES AND PRIMARY INDIVIDUALS BY TENURE AND FAILURES IN PLUMBING FACILITIES AND EQUIPMENT FOR HOUSING UNITS WITH BLACK HOUSEHOLD HEAD: 1977--CONTINUED

(NUMBERS IN THOUSANDS. DATA BASED ON SAMPLE, SEE TEXT. FOR MINIMUM BASE FOR DERIVED FIGURES (PERCENT, MEDIAN, ETC.) AND MEANING OF SYMBOLS, SEE TEXT)

UNITED STATES INSIDE STANDARD METROPOLITAN STATISTICAL AREAS IN CENTRAL CITIES	TOTAL	LESS THAN $3,000	$3,000 TO $4,999	$5,000 TO $6,999	$7,000 TO $9,999	$10,000 TO $12,499	$12,500 TO $14,999	$15,000 TO $19,999	$20,000 TO $24,999	$25,000 TO $34,999	$35,000 OR MORE	MEDIAN (DOLLARS)
UNITS OCCUPIED 3 MONTHS OR LONGER	4 378	720	721	522	595	474	296	448	260	256	65	8100
WATER SUPPLY												
OWNER OCCUPIED	1 679	128	166	143	192	203	160	235	176	203	73	12600
WITH PIPED WATER INSIDE STRUCTURE	1 679	128	166	143	192	203	160	235	176	203	73	12600
NO BREAKDOWNS	1 654	126	165	141	187	198	160	230	172	203	72	12700
WITH BREAKDOWNS	18	-	2	2	5	2	-	5	3	-	-	...
UNUSABLE 6 CONSECUTIVE HOURS OR LONGER:												
1 TIME	13	-	2	2	5	2	-	3	-	-	-	...
2 TIMES	2	-	-	-	-	-	-	2	-	-	-	...
3 TIMES OR MORE	3	-	-	-	-	-	-	-	3	-	-	...
NOT REPORTED	-	-	-	-	-	-	-	-	-	-	-	-
DON'T KNOW	2	-	-	-	-	2	-	-	-	-	-	...
NOT REPORTED	5	2	-	-	-	2	-	-	-	-	2	...
REASON FOR BREAKDOWN:												
PROBLEMS INSIDE BUILDING	8	-	2	-	3	-	-	3	-	-	-	...
PROBLEMS OUTSIDE BUILDING	10	-	-	2	2	2	-	2	3	-	-	...
NOT REPORTED	-	-	-	-	-	-	-	-	-	-	-	-
NO PIPED WATER INSIDE STRUCTURE	-	-	-	-	-	-	-	-	-	-	-	-
RENTER OCCUPIED	2 700	592	555	379	403	271	135	213	85	54	12	6100
WITH PIPED WATER INSIDE STRUCTURE	2 695	590	555	379	401	271	135	213	85	54	12	6100
NO BREAKDOWNS	2 596	576	540	362	386	251	132	208	76	54	12	6000
WITH BREAKDOWNS	71	14	9	10	10	17	2	3	5	-	-	7700
UNUSABLE 6 CONSECUTIVE HOURS OR LONGER:												
1 TIME	36	10	2	7	3	12	2	-	-	-	-	...
2 TIMES	12	2	2	-	2	2	-	3	2	-	-	...
3 TIMES OR MORE	23	2	5	4	5	3	-	-	3	-	-	...
NOT REPORTED	-	-	-	-	-	-	-	-	-	-	-	-
DON'T KNOW	14	-	2	7	2	-	-	2	2	-	-	...
NOT REPORTED	15	-	5	-	4	3	2	-	2	-	-	...
REASON FOR BREAKDOWN:												
PROBLEMS INSIDE BUILDING	36	7	7	3	5	7	-	2	5	-	-	...
PROBLEMS OUTSIDE BUILDING	27	5	2	5	5	9	-	2	-	-	-	...
NOT REPORTED	7	2	-	2	-	2	2	-	-	-	-	...
NO PIPED WATER INSIDE STRUCTURE	4	3	-	-	2	-	-	-	-	-	-	...
SEWAGE DISPOSAL												
OWNER OCCUPIED	1 679	128	166	143	192	203	160	235	176	203	73	12600
WITH PUBLIC SEWER, SEPTIC TANK, OR CESSPOOL	1 679	128	166	143	192	203	160	235	176	203	73	12600
NO BREAKDOWNS	1 639	125	165	140	190	196	155	232	169	194	72	12600
WITH BREAKDOWNS	26	3	2	1	2	3	5	-	5	3	2	...
UNUSABLE 6 CONSECUTIVE HOURS OR LONGER:												
1 TIME	21	2	2	1	2	2	5	-	3	3	2	...
2 TIMES	3	-	-	-	-	2	-	-	2	-	-	...
3 TIMES OR MORE	2	2	-	-	-	-	-	-	-	-	-	...
NOT REPORTED	-	-	-	-	-	-	-	-	-	-	-	-
DON'T KNOW	-	-	-	-	-	-	-	-	-	-	-	-
NOT REPORTED	15	-	-	2	-	3	-	3	2	5	-	...
WITH CHEMICAL TOILET, PRIVY, OR OTHER MEANS	-	-	-	-	-	-	-	-	-	-	-	-
RENTER OCCUPIED	2 700	592	555	379	403	271	135	213	85	54	12	6100
WITH PUBLIC SEWER, SEPTIC TANK, OR CESSPOOL	2 695	590	555	379	401	271	135	213	85	54	12	6100
NO BREAKDOWNS	2 635	584	537	371	394	261	130	210	81	54	12	6100
WITH BREAKDOWNS	32	2	10	3	7	2	3	3	2	-	-	...
UNUSABLE 6 CONSECUTIVE HOURS OR LONGER:												
1 TIME	20	2	5	3	3	2	3	2	-	-	-	...
2 TIMES	5	-	3	-	-	-	-	-	2	-	-	...
3 TIMES OR MORE	7	-	2	-	3	-	-	2	-	-	-	...
NOT REPORTED	-	-	-	-	-	-	-	-	-	-	-	-
DON'T KNOW	-	-	-	-	-	-	-	-	-	-	-	-
NOT REPORTED	29	4	8	5	-	8	2	-	2	-	-	...
WITH CHEMICAL TOILET, PRIVY, OR OTHER MEANS	4	3	-	-	2	-	-	-	-	-	-	...
TYPE OF SEWAGE DISPOSAL												
OWNER OCCUPIED	1 679	128	166	143	192	203	160	235	176	203	73	12600
WITH PUBLIC SEWER	1 647	122	157	143	189	203	157	232	174	203	69	12700
1 OR MORE BREAKDOWNS	26	3	2	1	2	3	5	-	5	3	2	...
WITH SEPTIC TANK OR CESSPOOL	32	6	10	-	3	-	3	3	2	-	5	...
1 OR MORE BREAKDOWNS	-	-	-	-	-	-	-	-	-	-	-	-
RENTER OCCUPIED	2 700	592	555	379	403	271	135	213	85	54	12	6100
WITH PUBLIC SEWER	2 681	582	555	376	400	270	133	213	85	54	12	6100
1 OR MORE BREAKDOWNS	32	2	10	3	7	2	3	3	2	-	-	...
WITH SEPTIC TANK OR CESSPOOL	15	8	-	3	2	2	-	-	-	-	-	...
1 OR MORE BREAKDOWNS	-	-	-	-	-	-	-	-	-	-	-	-
FLUSH TOILET												
OWNER OCCUPIED	1 679	128	166	143	192	203	160	235	176	203	73	12600
WITH ALL PLUMBING FACILITIES	1 672	123	165	143	192	203	160	235	176	203	73	12700
WITH ONLY 1 FLUSH TOILET	980	101	106	98	139	126	93	142	91	61	23	10900
NO BREAKDOWNS IN FLUSH TOILET	948	99	103	94	135	125	85	138	83	61	23	10900
WITH BREAKDOWNS IN FLUSH TOILET	26	-	3	5	3	-	3	5	7	-	-	...
UNUSABLE 6 CONSECUTIVE HOURS OR LONGER:												
1 TIME	15	-	2	2	2	-	3	3	3	-	-	...
2 TIMES	3	-	-	-	2	-	-	-	2	-	-	...
3 TIMES	3	-	-	-	-	-	-	2	2	-	-	...
4 TIMES OR MORE	5	-	2	3	-	-	-	-	-	-	-	...
NOT REPORTED	-	-	-	-	-	-	-	-	-	-	-	-
NOT REPORTED	6	2	-	-	-	2	2	-	2	-	-	...
REASON FOR BREAKDOWN:												
PROBLEMS INSIDE BUILDING	19	-	2	3	2	-	2	5	7	-	-	...
PROBLEMS OUTSIDE BUILDING	5	-	-	2	2	-	2	-	-	-	-	...
NOT REPORTED	2	-	2	-	-	-	-	-	-	-	-	...
LACKING SOME OR ALL PLUMBING FACILITIES	6	5	2	-	-	-	-	-	-	-	-	...

TABLE A-15. INCOME OF FAMILIES AND PRIMARY INDIVIDUALS BY TENURE AND FAILURES IN PLUMBING FACILITIES AND EQUIPMENT FOR HOUSING UNITS WITH BLACK HOUSEHOLD HEAD: 1977--CONTINUED

(NUMBERS IN THOUSANDS. DATA BASED ON SAMPLE, SEE TEXT. FOR MINIMUM BASE FOR DERIVED FIGURES (PERCENT, MEDIAN, ETC.) AND MEANING OF SYMBOLS, SEE TEXT)

UNITED STATES INSIDE STANDARD METROPOLITAN STATISTICAL AREAS IN CENTRAL CITIES	TOTAL	LESS THAN $3,000	$3,000 TO $4,999	$5,000 TO $6,999	$7,000 TO $9,999	$10,000 TO $12,499	$12,500 TO $14,999	$15,000 TO $19,999	$20,000 TO $24,999	$25,000 TO $34,999	$35,000 OR MORE	MEDIAN (DOLLARS)
UNITS OCCUPIED 3 MONTHS OR LONGER--CON.												
FLUSH TOILET--CON.												
RENTER OCCUPIED	2 700	592	555	379	403	271	135	213	85	54	12	6100
WITH ALL PLUMBING FACILITIES	2 608	554	533	369	398	266	130	208	85	54	12	6200
WITH ONLY 1 FLUSH TOILET	2 407	536	505	351	346	249	114	189	62	42	10	5900
NO BREAKDOWNS IN FLUSH TOILET	2 258	496	463	334	329	236	109	179	59	42	10	6000
WITH BREAKDOWNS IN FLUSH TOILET	125	36	36	14	17	7	5	9	1	-	-	4500
UNUSABLE 6 CONSECUTIVE HOURS OR LONGER:												
1 TIME	74	21	23	8	10	3	3	3	1	-	-	4400
2 TIMES	29	7	8	2	5	3	2	2	-	-	-	...
3 TIMES	7	4	2	-	-	-	-	2	-	-	-	...
4 TIMES OR MORE	14	5	4	3	-	-	-	2	-	-	-	...
NOT REPORTED	2	-	-	-	2	-	-	-	-	-	-	...
NOT REPORTED	24	3	7	3	-	7	-	2	2	-	-	...
REASON FOR BREAKDOWN:												
PROBLEMS INSIDE BUILDING	103	36	27	8	12	5	5	7	1	-	-	4100
PROBLEMS OUTSIDE BUILDING	19	-	8	5	3	2	-	-	-	-	-	...
NOT REPORTED	3	-	-	-	2	-	-	2	-	-	-	...
LACKING SOME OR ALL PLUMBING FACILITIES	92	39	22	10	5	5	5	5	-	-	-	3700
ELECTRIC FUSE BLOWOUTS												
OWNER OCCUPIED	1 679	128	166	143	192	203	160	235	176	203	73	12600
NO FUSE OR SWITCH BLOWOUTS	1 456	119	139	122	164	172	136	214	155	170	65	12700
WITH FUSE OR SWITCH BLOWOUTS	210	10	27	21	24	29	24	19	20	29	6	12000
1 TIME	114	8	15	14	8	11	16	10	13	15	5	12700
2 TIMES	47	2	5	3	6	10	5	6	2	6	2	11900
3 TIMES OR MORE	40	-	6	3	10	5	2	2	5	8	-	10400
NOT REPORTED	8	-	2	-	-	3	2	2	-	-	-	...
DON'T KNOW	10	-	-	-	3	-	-	2	2	2	2	...
NOT REPORTED	3	-	-	-	-	2	-	-	-	2	-	...
RENTER OCCUPIED	2 700	592	555	379	403	271	135	213	85	54	12	6100
NO FUSE OR SWITCH BLOWOUTS	2 353	540	459	331	355	233	111	191	71	51	12	6100
WITH FUSE OR SWITCH BLOWOUTS	304	47	86	47	41	35	21	15	10	2	-	5800
1 TIME	154	23	45	30	21	17	7	5	5	2	-	5600
2 TIMES	62	12	12	10	10	8	4	5	-	-	-	6300
3 TIMES OR MORE	86	12	28	7	10	11	10	3	5	-	-	5900
NOT REPORTED	2	-	-	-	-	-	-	2	-	-	-	...
DON'T KNOW	16	5	4	-	3	-	2	2	-	-	-	...
NOT REPORTED	27	-	7	2	3	3	2	5	3	2	-	...
UNITS OCCUPIED LAST WINTER	3 847	624	612	456	508	406	271	419	234	232	65	8400
HEATING EQUIPMENT												
OWNER OCCUPIED	1 603	125	163	140	187	195	152	220	166	182	73	12400
WITH HEATING EQUIPMENT	1 601	125	163	140	187	193	152	220	166	182	73	12400
NO BREAKDOWNS	1 457	117	150	125	177	171	141	199	149	160	67	12300
WITH BREAKDOWNS	129	6	13	13	8	18	11	19	16	18	7	14000
1 TIME	91	5	10	6	7	13	8	15	10	11	7	14100
2 TIMES	23	-	3	3	2	3	3	2	3	3	-	...
3 TIMES	5	-	-	2	-	-	-	2	2	-	-	...
4 TIMES OR MORE	10	2	-	2	-	-	-	2	2	3	-	...
NOT REPORTED	2	-	-	-	-	2	-	-	-	-	-	...
NOT REPORTED	15	2	-	2	2	5	-	2	-	3	-	...
NO HEATING EQUIPMENT	2	-	-	-	-	2	-	-	-	-	-	...
RENTER OCCUPIED	2 244	499	449	317	321	211	119	198	68	50	12	6100
WITH HEATING EQUIPMENT	2 234	495	446	317	321	209	119	196	68	50	12	6100
NO BREAKDOWNS	1 890	431	384	274	264	173	105	154	48	46	12	5900
WITH BREAKDOWNS	319	63	53	41	50	35	14	43	17	3	-	7100
1 TIME	125	31	24	19	15	12	9	12	3	-	-	5800
2 TIMES	76	19	9	7	14	5	4	12	7	-	-	7700
3 TIMES	38	-	9	5	7	5	-	9	3	-	-	9200
4 TIMES OR MORE	73	10	12	9	12	12	2	10	2	3	-	8200
NOT REPORTED	7	2	-	2	2	-	-	-	2	-	-	...
NOT REPORTED	26	2	9	2	7	2	-	-	3	2	-	...
NO HEATING EQUIPMENT	10	3	3	-	-	2	-	2	-	-	-	...
INSUFFICIENT HEAT												
ADDITIONAL HEAT SOURCE:												
OWNER OCCUPIED	1 603	125	163	140	187	195	152	220	166	182	73	12400
WITH SPECIFIED HEATING EQUIPMENT[1]	1 460	92	141	127	161	180	139	212	161	175	72	13000
NO ADDITIONAL HEAT SOURCE USED	1 269	86	125	116	134	151	113	180	147	154	64	13000
USED KITCHEN STOVE, FIREPLACE, OR PORTABLE HEATER	185	6	16	11	27	27	26	31	12	19	8	12900
NOT REPORTED	7	-	-	-	-	2	-	2	2	2	-	...
LACKING SPECIFIED HEATING EQUIPMENT OR NONE	142	33	22	13	26	14	13	8	5	6	2	7400
RENTER OCCUPIED	2 244	499	449	317	321	211	119	198	68	50	12	6100
WITH SPECIFIED HEATING EQUIPMENT[1]	1 991	411	386	283	292	197	112	183	66	49	12	6400
NO ADDITIONAL HEAT SOURCE USED	1 467	300	264	206	223	144	81	149	51	40	9	6600
USED KITCHEN STOVE, FIREPLACE, OR PORTABLE HEATER	505	109	111	75	69	52	31	34	12	9	3	5900
NOT REPORTED	19	2	10	2	-	2	-	-	3	-	-	...
LACKING SPECIFIED HEATING EQUIPMENT OR NONE	253	88	64	34	29	14	7	15	2	2	-	4200
ROOMS LACKING SPECIFIED HEAT SOURCE:												
OWNER OCCUPIED	1 603	125	163	140	187	195	152	220	166	182	73	12400
WITH SPECIFIED HEATING EQUIPMENT[1]	1 460	92	141	127	161	180	139	212	161	175	72	13000
NO ROOMS LACKING AIR DUCTS, REGISTERS, RADIATORS, OR HEATERS	1 110	65	97	98	109	134	108	165	128	138	67	13700
ROOMS LACKING AIR DUCTS, REGISTERS, RADIATORS, OR HEATERS	338	27	40	29	49	45	28	46	32	38	5	11400
1 ROOM	83	5	8	11	8	7	3	3	18	16	3	14400
2 ROOMS	89	9	9	5	11	15	13	13	5	8	-	11600
3 ROOMS OR MORE	166	13	22	13	29	24	11	29	10	13	2	10600
NOT REPORTED	13	-	3	-	3	2	3	2	-	-	-	...
LACKING SPECIFIED HEATING EQUIPMENT OR NONE	142	33	22	13	26	14	13	8	5	6	2	7400

[1]EXCLUDES ROOM HEATERS WITHOUT FLUE OR VENT, FIREPLACES, STOVES, AND PORTABLE HEATERS.

TABLE A-15. INCOME OF FAMILIES AND PRIMARY INDIVIDUALS BY TENURE AND FAILURES IN PLUMBING FACILITIES AND EQUIPMENT FOR HOUSING UNITS WITH BLACK HOUSEHOLD HEAD: 1977--CONTINUED

(NUMBERS IN THOUSANDS. DATA BASED ON SAMPLE, SEE TEXT. FOR MINIMUM BASE FOR DERIVED FIGURES (PERCENT, MEDIAN, ETC.) AND MEANING OF SYMBOLS, SEE TEXT)

UNITED STATES INSIDE STANDARD METROPOLITAN STATISTICAL AREAS IN CENTRAL CITIES	TOTAL	LESS THAN $3,000	$3,000 TO $4,999	$5,000 TO $6,999	$7,000 TO $9,999	$10,000 TO $12,499	$12,500 TO $14,999	$15,000 TO $19,999	$20,000 TO $24,999	$25,000 TO $34,999	$35,000 OR MORE	MEDIAN (DOLLARS)
UNITS OCCUPIED LAST WINTER--CONTINUED												
INSUFFICIENT HEAT--CONTINUED												
ROOMS LACKING SPECIFIED HEAT SOURCE--CONTINUED												
RENTER OCCUPIED	2 244	499	449	317	321	211	119	198	68	50	12	6100
WITH SPECIFIED HEATING EQUIPMENT[1]	1 991	411	386	283	292	197	112	183	66	49	12	6400
NO ROOMS LACKING AIR DUCTS, REGISTERS, RADIATORS, OR HEATERS	1 512	303	300	202	215	154	90	150	51	37	10	6500
ROOMS LACKING AIR DUCTS, REGISTERS, RADIATORS, OR HEATERS	455	107	77	79	78	43	19	26	15	10	2	6100
1 ROOM	150	34	20	24	28	14	2	15	3	9	2	6800
2 ROOMS	146	26	33	16	29	16	10	9	7	2	-	5900
3 ROOMS OR MORE	159	47	24	39	21	14	7	2	5	-	-	5400
NOT REPORTED	24	2	9	2	-	-	3	7	-	2	-	...
LACKING SPECIFIED HEATING EQUIPMENT OR NONE	253	88	64	34	29	14	7	15	2	2	-	4200
CLOSURE OF ROOMS:												
OWNER OCCUPIED	1 603	125	163	140	187	195	152	220	166	182	73	12400
WITH HEATING EQUIPMENT	1 601	125	163	140	187	193	152	220	166	182	73	12400
NO ROOMS CLOSED	1 456	112	146	121	166	169	139	211	151	172	70	12800
CLOSED CERTAIN ROOMS	137	11	16	19	21	23	13	8	15	10	2	10100
LIVING ROOM ONLY	8	-	2	2	3	-	-	-	-	2	-	...
DINING ROOM ONLY	2	2	-	-	-	-	-	-	-	-	-	...
1 OR MORE BEDROOMS ONLY	85	8	14	14	8	18	10	5	5	2	2	9300
OTHER ROOMS OR COMBINATION	36	2	-	3	10	2	3	3	8	5	-	...
NOT REPORTED	6	-	-	-	-	3	-	-	2	2	-	...
NOT REPORTED	8	2	2	-	-	2	-	2	-	-	2	...
NO HEATING EQUIPMENT	2	-	-	-	-	2	-	-	-	-	-	...
RENTER OCCUPIED	2 244	499	449	317	321	211	119	198	68	50	12	6100
WITH HEATING EQUIPMENT	2 234	495	446	317	321	209	119	196	68	50	12	6100
NO ROOMS CLOSED	2 000	452	389	263	295	190	110	179	61	49	10	6200
CLOSED CERTAIN ROOMS	216	42	50	52	24	15	9	17	3	2	2	5600
LIVING ROOM ONLY	29	7	10	7	-	-	-	5	-	-	-	...
DINING ROOM ONLY	5	-	2	2	-	-	-	-	2	-	-	...
1 OR MORE BEDROOMS ONLY	135	28	24	31	19	15	7	7	2	-	2	6000
OTHER ROOMS OR COMBINATION	40	7	12	10	5	-	2	2	-	2	-	5100
NOT REPORTED	7	-	2	2	-	-	-	3	-	-	-	...
NOT REPORTED	19	2	7	2	2	3	-	-	3	-	-	...
NO HEATING EQUIPMENT	10	3	3	-	-	2	-	2	-	-	-	...

[1]EXCLUDES ROOM HEATERS WITHOUT FLUE OR VENT, FIREPLACES, STOVES, AND PORTABLE HEATERS.

TABLE A-15. INCOME OF FAMILIES AND PRIMARY INDIVIDUALS BY TENURE AND FAILURES IN PLUMBING FACILITIES AND EQUIPMENT FOR HOUSING UNITS WITH BLACK HOUSEHOLD HEAD: 1977--CONTINUED

(NUMBERS IN THOUSANDS. DATA BASED ON SAMPLE, SEE TEXT. FOR MINIMUM BASE FOR DERIVED FIGURES (PERCENT, MEDIAN, ETC.) AND MEANING OF SYMBOLS, SEE TEXT)

UNITED STATES INSIDE STANDARD METROPOLITAN STATISTICAL AREAS NOT IN CENTRAL CITIES	TOTAL	LESS THAN $3,000	$3,000 TO $4,999	$5,000 TO $6,999	$7,000 TO $9,999	$10,000 TO $12,499	$12,500 TO $14,999	$15,000 TO $19,999	$20,000 TO $24,999	$25,000 TO $34,999	$35,000 OR MORE	MEDIAN (DOLLARS)
UNITS OCCUPIED 3 MONTHS OR LONGER	1 355	129	188	140	183	132	97	191	114	138	44	10700
WATER SUPPLY												
OWNER OCCUPIED	712	38	73	68	74	59	53	121	83	108	36	14600
WITH PIPED WATER INSIDE STRUCTURE	697	35	66	66	71	58	53	121	83	108	36	15000
NO BREAKDOWNS	673	33	62	60	68	54	51	118	82	107	36	15300
WITH BREAKDOWNS	14	-	1	3	3	3	1	1	1	-	-	...
UNUSABLE 6 CONSECUTIVE HOURS OR LONGER:												
1 TIME	10	-	1	1	2	2	1	1	1	-	-	...
2 TIMES	3	-	-	1	1	1	-	-	-	-	-	...
3 TIMES OR MORE	1	-	-	1	-	-	-	-	-	-	-	...
NOT REPORTED	-	-	-	-	-	-	-	-	-	-	-	-
DON'T KNOW	3	-	3	-	-	-	-	-	-	-	-	...
NOT REPORTED	8	2	1	3	-	-	-	1	-	1	-	...
REASON FOR BREAKDOWN:												
PROBLEMS INSIDE BUILDING	4	-	1	-	1	1	1	-	-	-	-	...
PROBLEMS OUTSIDE BUILDING	10	-	1	3	1	2	1	1	1	-	-	...
NOT REPORTED	-	-	-	-	-	-	-	-	-	-	-	-
NO PIPED WATER INSIDE STRUCTURE	15	3	6	2	3	1	-	-	-	-	-	...
RENTER OCCUPIED	643	91	115	72	109	74	44	69	31	30	8	8200
WITH PIPED WATER INSIDE STRUCTURE	624	82	110	72	108	72	43	67	31	30	8	8300
NO BREAKDOWNS	588	81	100	65	104	68	41	62	28	30	8	8400
WITH BREAKDOWNS	25	1	6	4	2	3	3	5	2	-	-	...
UNUSABLE 6 CONSECUTIVE HOURS OR LONGER:												
1 TIME	15	-	6	1	2	1	1	5	-	-	-	...
2 TIMES	4	1	-	2	-	-	2	-	-	-	-	...
3 TIMES OR MORE	6	-	-	2	-	2	-	-	2	-	-	...
NOT REPORTED	-	-	-	-	-	-	-	-	-	-	-	-
DON'T KNOW	5	-	2	2	-	2	-	-	-	-	-	...
NOT REPORTED	5	-	2	2	2	-	-	-	-	-	-	...
REASON FOR BREAKDOWN:												
PROBLEMS INSIDE BUILDING	7	-	-	3	-	2	1	2	-	-	-	...
PROBLEMS OUTSIDE BUILDING	16	1	5	1	2	1	2	3	2	-	-	...
NOT REPORTED	2	-	2	-	-	-	-	-	-	-	-	...
NO PIPED WATER INSIDE STRUCTURE	19	9	5	-	2	2	1	2	-	-	-	...
SEWAGE DISPOSAL												
OWNER OCCUPIED	712	38	73	68	74	59	53	121	83	108	36	14600
WITH PUBLIC SEWER, SEPTIC TANK, OR CESSPOOL	694	35	65	66	70	58	52	121	82	108	36	15000
NO BREAKDOWNS	676	35	62	60	70	57	51	119	82	105	35	15200
WITH BREAKDOWNS	13	-	3	4	-	1	-	2	-	1	1	...
UNUSABLE 6 CONSECUTIVE HOURS OR LONGER:												
1 TIME	8	-	2	1	-	-	-	2	-	1	1	...
2 TIMES	3	-	-	1	-	1	-	-	-	-	-	...
3 TIMES OR MORE	2	-	1	1	-	-	-	-	-	-	-	...
NOT REPORTED	-	-	-	-	-	-	-	-	-	-	-	-
DON'T KNOW	-	-	-	-	-	-	-	-	-	-	-	-
NOT REPORTED	5	-	1	1	-	-	1	-	-	1	-	...
WITH CHEMICAL TOILET, PRIVY, OR OTHER MEANS	18	3	8	2	3	1	1	-	1	-	-	...
RENTER OCCUPIED	643	91	115	72	109	74	44	69	31	30	8	8200
WITH PUBLIC SEWER, SEPTIC TANK, OR CESSPOOL	621	81	110	71	106	72	43	67	31	30	8	8400
NO BREAKDOWNS	600	78	104	70	101	72	43	67	29	30	7	8500
WITH BREAKDOWNS	14	2	5	-	3	-	-	1	2	-	2	...
UNUSABLE 6 CONSECUTIVE HOURS OR LONGER:												
1 TIME	9	2	3	-	2	-	-	1	-	-	2	...
2 TIMES	-	-	-	-	-	-	-	-	-	-	-	-
3 TIMES OR MORE	5	-	2	-	2	-	-	-	2	-	-	...
NOT REPORTED	-	-	-	-	-	-	-	-	-	-	-	-
DON'T KNOW	-	-	-	-	-	-	-	-	-	-	-	-
NOT REPORTED	7	2	2	2	2	-	-	-	-	-	-	...
WITH CHEMICAL TOILET, PRIVY, OR OTHER MEANS	23	9	5	1	3	2	1	2	-	-	-	...
TYPE OF SEWAGE DISPOSAL												
OWNER OCCUPIED	712	38	73	68	74	59	53	121	83	108	36	14600
WITH PUBLIC SEWER	528	24	38	45	49	48	38	88	71	93	33	16200
1 OR MORE BREAKDOWNS	9	-	1	3	-	1	-	1	-	1	-	...
WITH SEPTIC TANK OR CESSPOOL	166	11	27	21	21	10	14	34	11	15	3	10900
1 OR MORE BREAKDOWNS	4	-	1	1	-	-	-	1	-	-	1	...
RENTER OCCUPIED	643	91	115	72	109	74	44	69	31	30	8	8200
WITH PUBLIC SEWER	568	64	103	65	98	70	39	62	30	30	8	8600
1 OR MORE BREAKDOWNS	11	-	5	-	3	-	-	-	2	-	2	...
WITH SEPTIC TANK OR CESSPOOL	52	17	7	6	8	2	4	6	1	-	-	5500
1 OR MORE BREAKDOWNS	2	2	-	-	-	-	-	1	-	-	-	...
FLUSH TOILET												
OWNER OCCUPIED	712	38	73	68	74	59	53	121	83	108	36	14600
WITH ALL PLUMBING FACILITIES	682	32	61	64	69	57	51	121	82	108	36	15300
WITH ONLY 1 FLUSH TOILET	357	24	51	41	47	42	29	57	33	23	10	10900
NO BREAKDOWNS IN FLUSH TOILET	336	23	49	36	44	39	29	54	33	20	9	11000
WITH BREAKDOWNS IN FLUSH TOILET	14	-	2	2	1	3	-	3	-	3	-	...
UNUSABLE 6 CONSECUTIVE HOURS OR LONGER:												
1 TIME	10	-	1	-	1	1	-	3	-	3	-	...
2 TIMES	2	-	-	1	-	1	-	-	-	-	-	...
3 TIMES	2	-	1	1	-	-	-	-	-	-	-	...
4 TIMES OR MORE	-	-	-	-	-	-	-	-	-	-	-	-
NOT REPORTED	-	-	-	-	-	-	-	-	-	-	-	-
NOT REPORTED	6	1	-	2	2	-	-	-	-	-	2	...
REASON FOR BREAKDOWN:												
PROBLEMS INSIDE BUILDING	6	-	1	1	1	2	-	-	-	1	-	...
PROBLEMS OUTSIDE BUILDING	8	-	1	1	-	1	-	3	-	1	-	...
NOT REPORTED	-	-	-	-	-	-	-	-	-	-	-	-
LACKING SOME OR ALL PLUMBING FACILITIES	30	6	12	4	5	1	1	-	1	-	-	...

TABLE A-15. INCOME OF FAMILIES AND PRIMARY INDIVIDUALS BY TENURE AND FAILURES IN PLUMBING FACILITIES AND EQUIPMENT. FOR HOUSING UNITS WITH BLACK HOUSEHOLD HEAD: 1977--CONTINUED

(NUMBERS IN THOUSANDS. DATA BASED ON SAMPLE, SEE TEXT. FOR MINIMUM BASE FOR DERIVED FIGURES (PERCENT, MEDIAN, ETC.) AND MEANING OF SYMBOLS, SEE TEXT)

UNITED STATES INSIDE STANDARD METROPOLITAN STATISTICAL AREAS NOT IN CENTRAL CITIES	TOTAL	LESS THAN $3,000	$3,000 TO $4,999	$5,000 TO $6,999	$7,000 TO $9,999	$10,000 TO $12,499	$12,500 TO $14,999	$15,000 TO $19,999	$20,000 TO $24,999	$25,000 TO $34,999	$35,000 OR MORE	MEDIAN (DOLLARS)
UNITS OCCUPIED 3 MONTHS OR LONGER--CON.												
FLUSH TOILET--CON.												
RENTER OCCUPIED	643	91	115	72	109	74	44	69	31	30	8	8200
WITH ALL PLUMBING FACILITIES	604	78	102	68	106	72	42	67	31	30	8	8500
WITH ONLY 1 FLUSH TOILET	501	74	95	57	89	59	38	43	23	21	3	7800
NO BREAKDOWNS IN FLUSH TOILET	467	73	85	48	86	56	34	41	21	19	3	8000
WITH BREAKDOWNS IN FLUSH TOILET	29	2	8	6	2	2	4	2	2	2	-	...
UNUSABLE 6 CONSECUTIVE HOURS OR LONGER:												
1 TIME	16	-	7	5	2	-	2	-	-	2	-	...
2 TIMES	5	-	2	-	-	-	2	2	-	-	-	...
3 TIMES	2	-	-	2	-	-	-	-	-	-	-	...
4 TIMES OR MORE	6	2	-	-	-	2	1	-	2	-	-	...
NOT REPORTED	-	-	-	-	-	-	-	-	-	-	-	-
NOT REPORTED	5	-	2	2	-	2	-	-	-	-	-	...
REASON FOR BREAKDOWN:												
PROBLEMS INSIDE BUILDING	19	2	7	3	2	2	2	-	-	2	-	...
PROBLEMS OUTSIDE BUILDING	10	-	2	3	-	-	2	2	2	-	-	...
NOT REPORTED	-	-	-	-	-	-	-	-	-	-	-	-
LACKING SOME OR ALL PLUMBING FACILITIES	39	13	13	4	3	2	3	3	-	-	-	4100
ELECTRIC FUSE BLOWOUTS												
OWNER OCCUPIED	712	38	73	68	74	59	53	121	83	104	36	14600
NO FUSE OR SWITCH BLOWOUTS	632	31	68	60	63	52	47	105	74	96	36	14700
WITH FUSE OR SWITCH BLOWOUTS	75	6	4	6	10	6	6	17	9	11	-	14400
1 TIME	38	1	1	3	8	3	3	12	4	4	-	15200
2 TIMES	12	3	-	1	1	-	2	-	1	4	-	...
3 TIMES OR MORE	24	1	3	2	1	3	1	5	3	3	-	...
NOT REPORTED	1	1	-	-	-	-	-	-	-	-	-	...
DON'T KNOW	1	-	-	-	1	-	-	-	-	1	-	...
NOT REPORTED	4	1	1	1	-	-	-	-	-	1	-	...
RENTER OCCUPIED	643	91	115	72	109	74	44	69	31	30	8	8200
NO FUSE OR SWITCH BLOWOUTS	557	86	104	63	94	61	38	55	24	24	7	7800
WITH FUSE OR SWITCH BLOWOUTS	69	5	7	6	14	11	5	11	7	3	2	10600
1 TIME	43	2	4	3	9	7	2	8	5	3	-	11400
2 TIMES	9	1	2	-	5	-	-	2	-	-	-	...
3 TIMES OR MORE	18	2	2	3	-	4	3	1	2	-	2	...
NOT REPORTED	-	-	-	-	-	-	-	-	-	-	-	-
DON'T KNOW	3	-	2	2	-	-	-	-	-	-	-	...
NOT REPORTED	13	-	2	2	2	2	2	3	-	2	-	...
UNITS OCCUPIED LAST WINTER	1 147	112	158	119	143	112	80	158	101	125	39	10900
HEATING EQUIPMENT												
OWNER OCCUPIED	669	37	69	66	71	59	48	109	78	100	33	14200
WITH HEATING EQUIPMENT	669	37	69	66	71	59	48	109	78	100	33	14200
NO BREAKDOWNS	612	33	65	60	64	53	45	101	71	89	30	14200
WITH BREAKDOWNS	52	4	4	6	7	6	2	6	6	11	1	12400
1 TIME	31	3	4	4	2	2	1	3	1	9	1	...
2 TIMES	8	-	-	1	-	1	1	2	3	1	-	...
3 TIMES	7	1	-	-	2	2	-	1	-	1	-	...
4 TIMES OR MORE	6	-	-	1	2	1	-	-	1	-	-	...
NOT REPORTED	-	-	-	-	-	-	-	-	-	-	-	-
NOT REPORTED	6	1	-	-	-	-	-	1	2	-	2	...
NO HEATING EQUIPMENT	-	-	-	-	-	-	-	-	-	-	-	-
RENTER OCCUPIED	478	75	89	53	73	53	33	49	23	24	6	7900
WITH HEATING EQUIPMENT	473	75	88	53	73	53	33	47	22	24	6	7900
NO BREAKDOWNS	397	67	71	48	57	42	31	42	15	19	6	7700
WITH BREAKDOWNS	67	6	13	3	15	12	2	5	7	3	-	9000
1 TIME	38	5	5	2	10	7	2	2	3	3	-	9400
2 TIMES	16	2	3	-	3	5	-	3	-	-	-	...
3 TIMES	2	-	-	-	1	-	-	-	2	-	-	...
4 TIMES OR MORE	9	-	4	2	2	-	-	-	2	-	-	...
NOT REPORTED	2	-	2	-	-	-	-	-	-	-	-	...
NOT REPORTED	8	2	3	2	-	-	-	-	-	2	-	...
NO HEATING EQUIPMENT	5	-	1	-	-	-	-	3	2	-	-	...
INSUFFICIENT HEAT												
ADDITIONAL HEAT SOURCE:												
OWNER OCCUPIED	669	37	69	66	71	59	48	109	78	100	33	14200
WITH SPECIFIED HEATING EQUIPMENT[1]	568	22	45	56	54	49	42	95	73	99	33	15800
NO ADDITIONAL HEAT SOURCE USED	497	16	38	49	42	42	35	79	69	95	32	16700
USED KITCHEN STOVE, FIREPLACE, OR PORTABLE HEATER	70	6	7	6	12	7	7	16	4	4	1	11400
NOT REPORTED	1	-	-	1	-	-	-	-	-	-	-	...
LACKING SPECIFIED HEATING EQUIPMENT OR NONE	101	15	24	10	17	9	6	14	5	1	-	7200
RENTER OCCUPIED	478	75	89	53	73	53	33	49	23	24	6	7900
WITH SPECIFIED HEATING EQUIPMENT[1]	393	43	71	46	66	49	27	40	21	24	6	8700
NO ADDITIONAL HEAT SOURCE USED	298	29	56	35	55	27	24	35	14	18	6	8600
USED KITCHEN STOVE, FIREPLACE, OR PORTABLE HEATER	90	15	15	10	9	22	3	5	7	5	-	8800
NOT REPORTED	5	-	-	2	2	-	-	-	-	2	-	...
LACKING SPECIFIED HEATING EQUIPMENT OR NONE	85	32	18	7	7	4	6	9	2	-	-	4200
ROOMS LACKING SPECIFIED HEAT SOURCE:												
OWNER OCCUPIED	669	37	69	66	71	59	48	109	78	100	33	14200
WITH SPECIFIED HEATING EQUIPMENT[1]	568	22	45	56	54	49	42	95	73	99	33	15800
NO ROOMS LACKING AIR DUCTS, REGISTERS, RADIATORS, OR HEATERS	412	17	25	25	38	37	30	67	54	91	28	17500
ROOMS LACKING AIR DUCTS, REGISTERS, RADIATORS, OR HEATERS	151	5	20	31	14	12	12	28	19	8	3	11200
1 ROOM	25	1	2	3	4	2	-	5	4	3	2	...
2 ROOMS	29	1	7	9	1	3	-	4	3	-	-	...
3 ROOMS OR MORE	97	2	11	19	9	8	12	20	12	4	1	12600
NOT REPORTED	4	-	-	-	1	-	-	-	-	1	2	...
LACKING SPECIFIED HEATING EQUIPMENT OR NONE	101	15	24	10	17	9	6	14	5	1	-	7200

[1]EXCLUDES ROOM HEATERS WITHOUT FLUE OR VENT, FIREPLACES, STOVES, AND PORTABLE HEATERS.

TABLE A-15. INCOME OF FAMILIES AND PRIMARY INDIVIDUALS BY TENURE AND FAILURES IN PLUMBING FACILITIES AND EQUIPMENT FOR HOUSING UNITS WITH BLACK HOUSEHOLD HEAD: 1977--CONTINUED

(NUMBERS IN THOUSANDS. DATA BASED ON SAMPLE, SEE TEXT. FOR MINIMUM BASE FOR DERIVED FIGURES (PERCENT, MEDIAN, ETC.) AND MEANING OF SYMBOLS, SEE TEXT)

UNITED STATES INSIDE STANDARD METROPOLITAN STATISTICAL AREAS NOT IN CENTRAL CITIES	TOTAL	LESS THAN $3,000	$3,000 TO $4,999	$5,000 TO $6,999	$7,000 TO $9,999	$10,000 TO $12,499	$12,500 TO $14,999	$15,000 TO $19,999	$20,000 TO $24,999	$25,000 TO $34,999	$35,000 OR MORE	MEDIAN (DOLLARS)
UNITS OCCUPIED LAST WINTER--CONTINUED												
INSUFFICIENT HEAT--CONTINUED												
ROOMS LACKING SPECIFIED HEAT SOURCE--CONTINUED												
RENTER OCCUPIED	478	75	89	53	73	53	33	49	23	24	6	7900
WITH SPECIFIED HEATING EQUIPMENT[1]	393	43	71	46	66	49	27	40	21	24	6	8700
NO ROOMS LACKING AIR DUCTS, REGISTERS, RADIATORS, OR HEATERS	304	25	54	30	54	42	23	31	18	23	6	9400
ROOMS LACKING AIR DUCTS, REGISTERS, RADIATORS, OR HEATERS	87	18	17	16	10	8	4	9	3	2	-	4000
1 ROOM	20	3	3	3	-	3	-	5	-	2	-	...
2 ROOMS	32	5	6	9	5	-	3	3	-	-	-	...
3 ROOMS OR MORE	35	10	7	3	5	4	2	-	3	-	-	...
NOT REPORTED	2	-	-	-	2	-	-	-	-	-	-	...
LACKING SPECIFIED HEATING EQUIPMENT OR NONE	85	32	18	7	7	4	6	9	2	-	-	4200
CLOSURE OF ROOMS:												
OWNER OCCUPIED	669	37	69	66	71	59	48	109	78	100	33	14200
WITH HEATING EQUIPMENT	669	37	69	66	71	59	48	109	78	100	33	14200
NO ROOMS CLOSED	617	31	61	55	66	52	48	102	77	96	29	14800
CLOSED CERTAIN ROOMS	48	6	8	11	4	5	-	4	1	4	4	6700
LIVING ROOM ONLY	1	1	-	1	-	-	-	-	-	-	-	...
DINING ROOM ONLY	1	-	-	1	-	-	-	-	-	-	-	...
1 OR MORE BEDROOMS ONLY	32	3	5	8	4	1	-	4	1	1	4	...
OTHER ROOMS OR COMBINATION	13	2	3	1	-	4	-	-	-	3	-	...
NOT REPORTED	-	-	-	-	-	-	-	-	-	-	-	-
NOT REPORTED	4	-	-	-	-	2	-	3	-	-	-	...
NO HEATING EQUIPMENT	-	-	-	-	-	-	-	-	-	-	-	-
RENTER OCCUPIED	478	75	89	53	73	53	33	49	23	24	6	7900
WITH HEATING EQUIPMENT	473	75	88	53	73	53	33	47	22	24	6	7900
NO ROOMS CLOSED	429	63	79	49	66	49	32	43	22	19	6	8000
CLOSED CERTAIN ROOMS	40	12	9	2	7	4	1	3	-	3	-	4900
LIVING ROOM ONLY	7	2	3	-	-	1	-	-	-	2	-	...
DINING ROOM ONLY	3	2	-	-	-	2	-	-	-	-	-	...
1 OR MORE BEDROOMS ONLY	23	7	4	2	4	2	1	2	-	2	-	...
OTHER ROOMS OR COMBINATION	7	2	2	-	2	-	-	2	-	-	-	...
NOT REPORTED	-	-	-	-	-	-	-	-	-	-	-	-
NOT REPORTED	3	-	-	2	-	-	-	-	-	2	-	...
NO HEATING EQUIPMENT	5	-	1	-	-	-	-	3	2	-	-	...

[1]EXCLUDES ROOM HEATERS WITHOUT FLUE OR VENT, FIREPLACES, STOVES, AND PORTABLE HEATERS.

TABLE A-15. INCOME OF FAMILIES AND PRIMARY INDIVIDUALS BY TENURE AND FAILURES IN PLUMBING FACILITIES AND EQUIPMENT FOR HOUSING UNITS WITH BLACK HOUSEHOLD HEAD: 1977--CONTINUED

(NUMBERS IN THOUSANDS. DATA BASED ON SAMPLE, SEE TEXT. FOR MINIMUM BASE FOR DERIVED FIGURES (PERCENT, MEDIAN, ETC.) AND MEANING OF SYMBOLS, SEE TEXT)

UNITED STATES OUTSIDE STANDARD METROPOLITAN STATISTICAL AREAS	TOTAL	LESS THAN $3,000	$3,000 TO $4,999	$5,000 TO $6,999	$7,000 TO $9,999	$10,000 TO $12,499	$12,500 TO $14,999	$15,000 TO $19,999	$20,000 TO $24,999	$25,000 TO $34,999	$35,000 OR MORE	MEDIAN (DOLLARS)
UNITS OCCUPIED 3 MONTHS OR LONGER	1 690	414	290	216	286	158	80	140	59	39	7	6300
WATER SUPPLY												
OWNER OCCUPIED	1 008	182	156	130	191	102	53	108	49	32	5	7500
WITH PIPED WATER INSIDE STRUCTURE	935	152	139	122	181	101	51	104	49	32	5	7900
NO BREAKDOWNS	875	142	126	109	172	100	49	103	42	27	5	8000
WITH BREAKDOWNS	50	8	10	11	7	1	2	2	7	3	-	6300
UNUSABLE 6 CONSECUTIVE HOURS OR LONGER:												
1 TIME	26	4	5	5	3	1	-	2	4	3	-	...
2 TIMES	8	3	2	2	1	-	-	-	1	-	-	...
3 TIMES OR MORE	15	1	3	4	3	-	2	-	3	-	-	...
NOT REPORTED	-	-	-	-	-	-	-	-	-	-	-	-
DON'T KNOW	1	-	-	-	-	-	-	-	-	1	-	...
NOT REPORTED	10	2	3	2	3	-	-	-	-	1	-	...
REASON FOR BREAKDOWN:												
PROBLEMS INSIDE BUILDING	5	1	-	-	-	-	-	2	3	-	-	...
PROBLEMS OUTSIDE BUILDING	44	7	10	10	7	1	2	-	4	3	-	5900
NOT REPORTED	1	-	-	1	-	-	-	-	-	-	-	...
NO PIPED WATER INSIDE STRUCTURE	73	31	17	9	9	2	2	3	-	-	-	3600
RENTER OCCUPIED	682	231	134	86	96	56	27	32	10	8	2	4600
WITH PIPED WATER INSIDE STRUCTURE	558	174	112	66	78	53	24	31	9	8	2	4900
NO BREAKDOWNS	541	167	110	65	76	52	24	29	8	8	2	4900
WITH BREAKDOWNS	14	6	1	2	2	1	-	1	2	-	-	...
UNUSABLE 6 CONSECUTIVE HOURS OR LONGER:												
1 TIME	6	2	1	1	1	1	-	1	-	-	-	...
2 TIMES	2	2	-	1	-	-	-	-	-	-	-	...
3 TIMES OR MORE	4	2	-	-	-	-	-	-	2	-	-	...
NOT REPORTED	1	-	-	-	1	-	-	-	-	-	-	...
DON'T KNOW	-	-	-	-	-	-	-	-	-	-	-	-
NOT REPORTED	3	1	1	-	1	-	-	1	-	-	-	...
REASON FOR BREAKDOWN:												
PROBLEMS INSIDE BUILDING	2	2	-	-	-	-	-	-	-	-	-	...
PROBLEMS OUTSIDE BUILDING	10	4	1	2	1	1	-	1	2	-	-	...
NOT REPORTED	1	-	-	-	1	-	-	-	-	-	-	...
NO PIPED WATER INSIDE STRUCTURE	124	57	22	20	17	3	2	1	1	-	1	3500
SEWAGE DISPOSAL												
OWNER OCCUPIED	1 008	182	156	130	191	102	53	108	49	32	5	7500
WITH PUBLIC SEWER, SEPTIC TANK, OR CESSPOOL	911	146	136	118	178	96	48	104	49	31	5	7900
NO BREAKDOWNS	865	138	126	110	170	92	47	101	48	29	5	8000
WITH BREAKDOWNS	21	8	3	3	4	1	2	-	1	1	-	...
UNUSABLE 6 CONSECUTIVE HOURS OR LONGER:												
1 TIME	14	6	2	1	3	1	1	-	-	1	-	...
2 TIMES	3	2	-	1	1	-	-	-	-	-	-	...
3 TIMES OR MORE	4	-	1	1	1	-	1	-	1	-	-	...
NOT REPORTED	-	-	-	-	-	-	-	-	-	-	-	-
DON'T KNOW	1	-	-	1	-	-	-	-	-	-	-	...
NOT REPORTED	24	1	7	5	4	3	-	3	-	1	-	...
WITH CHEMICAL TOILET, PRIVY, OR OTHER MEANS	97	36	20	12	13	6	4	4	-	1	-	4200
RENTER OCCUPIED	682	231	134	86	96	56	27	32	10	8	2	4600
WITH PUBLIC SEWER, SEPTIC TANK, OR CESSPOOL	524	162	105	63	70	51	24	30	9	8	2	4900
NO BREAKDOWNS	495	150	103	57	67	48	23	28	9	6	2	4900
WITH BREAKDOWNS	15	7	1	6	2	-	-	-	-	-	-	...
UNUSABLE 6 CONSECUTIVE HOURS OR LONGER:												
1 TIME	11	6	-	3	2	-	-	-	-	-	-	...
2 TIMES	2	1	-	2	-	-	-	-	-	-	-	...
3 TIMES OR MORE	2	-	1	1	-	-	-	-	-	-	-	...
NOT REPORTED	-	-	-	-	-	-	-	-	-	-	-	-
DON'T KNOW	-	-	-	-	-	-	-	-	-	-	-	-
NOT REPORTED	15	6	2	-	1	3	1	2	-	-	-	...
WITH CHEMICAL TOILET, PRIVY, OR OTHER MEANS	158	70	28	23	26	5	3	2	1	-	1	3700
TYPE OF SEWAGE DISPOSAL												
OWNER OCCUPIED	1 008	182	156	130	191	102	53	108	49	32	5	7500
WITH PUBLIC SEWER	395	63	72	52	68	32	16	48	22	20	1	7400
1 OR MORE BREAKDOWNS	7	3	3	1	1	-	-	-	-	-	-	...
WITH SEPTIC TANK OR CESSPOOL	516	83	63	66	110	64	33	55	27	11	4	8200
1 OR MORE BREAKDOWNS	15	5	-	2	3	1	2	-	1	1	-	...
RENTER OCCUPIED	682	231	134	86	96	56	27	32	10	8	2	4600
WITH PUBLIC SEWER	404	121	80	52	47	43	21	25	8	6	2	5000
1 OR MORE BREAKDOWNS	11	7	-	4	-	-	-	-	-	-	-	...
WITH SEPTIC TANK OR CESSPOOL	121	40	26	11	22	6	3	6	2	2	-	4500
1 OR MORE BREAKDOWNS	4	-	1	2	2	-	-	-	-	-	-	...
FLUSH TOILET												
OWNER OCCUPIED	1 008	182	156	130	191	102	53	108	49	32	5	7500
WITH ALL PLUMBING FACILITIES	865	132	117	112	175	95	47	104	49	31	5	8200
WITH ONLY 1 FLUSH TOILET	684	116	102	99	139	72	36	72	30	14	3	7500
NO BREAKDOWNS IN FLUSH TOILET	633	103	93	90	133	69	32	68	29	13	3	7700
WITH BREAKDOWNS IN FLUSH TOILET	40	12	7	9	4	3	3	2	1	1	-	5300
UNUSABLE 6 CONSECUTIVE HOURS OR LONGER:												
1 TIME	23	7	5	4	3	1	1	2	1	1	-	...
2 TIMES	8	4	-	1	1	2	-	-	-	-	-	...
3 TIMES	4	-	1	3	-	-	1	-	-	-	-	...
4 TIMES OR MORE	5	1	1	2	1	-	1	-	-	-	-	...
NOT REPORTED	-	-	-	-	-	-	-	-	-	-	-	-
NOT REPORTED	10	1	3	1	2	-	2	2	-	1	-	...
REASON FOR BREAKDOWN:												
PROBLEMS INSIDE BUILDING	16	4	4	2	-	2	-	2	1	1	-	...
PROBLEMS OUTSIDE BUILDING	24	7	3	6	4	1	3	-	-	-	-	...
NOT REPORTED	1	-	-	1	-	-	-	-	-	-	-	...
LACKING SOME OR ALL PLUMBING FACILITIES	143	51	40	18	16	8	6	4	-	1	-	4100

TABLE A-15. INCOME OF FAMILIES AND PRIMARY INDIVIDUALS BY TENURE AND FAILURES IN PLUMBING FACILITIES AND EQUIPMENT FOR HOUSING-UNITS WITH BLACK HOUSEHOLD HEAD: 1977--CONTINUED

(NUMBERS IN THOUSANDS. DATA BASED ON SAMPLE, SEE TEXT. FOR MINIMUM BASE FOR DERIVED FIGURES (PERCENT, MEDIAN, ETC.) AND MEANING OF SYMBOLS, SEE TEXT)

UNITED STATES OUTSIDE STANDARD METROPOLITAN STATISTICAL AREAS	TOTAL	LESS THAN $3,000	$3,000 TO $4,999	$5,000 TO $6,999	$7,000 TO $9,999	$10,000 TO $12,499	$12,500 TO $14,999	$15,000 TO $19,999	$20,000 TO $24,999	$25,000 TO $34,999	$35,000 OR MORE	MEDIAN (DOLLARS)
UNITS OCCUPIED 3 MONTHS OR LONGER--CON.												
FLUSH TOILET--CON.												
RENTER OCCUPIED	682	231	134	86	96	56	27	32	10	8	2	4600
WITH ALL PLUMBING FACILITIES	446	129	89	54	64	45	19	28	9	8	2	5200
WITH ONLY 1 FLUSH TOILET	420	125	83	51	61	43	16	25	9	6	2	5100
NO BREAKDOWNS IN FLUSH TOILET	400	118	80	49	54	42	16	24	9	6	2	5000
WITH BREAKDOWNS IN FLUSH TOILET	17	6	3	2	5	1	-	1	-	-	-	...
UNUSABLE 6 CONSECUTIVE HOURS OR LONGER:												
1 TIME	11	3	3	-	5	1	-	-	-	-	-	...
2 TIMES	3	1	-	2	-	-	-	1	-	-	-	...
3 TIMES	1	1	-	-	-	-	-	-	-	-	-	...
4 TIMES OR MORE	2	2	-	-	-	-	-	-	-	-	-	...
NOT REPORTED	-	-	-	-	-	-	-	-	-	-	-	-
NOT REPORTED	3	1	-	-	2	-	-	1	-	-	-	...
REASON FOR BREAKDOWN:												
PROBLEMS INSIDE BUILDING	8	4	-	-	3	1	-	-	-	-	-	...
PROBLEMS OUTSIDE BUILDING	9	2	3	2	2	-	-	1	-	-	-	...
NOT REPORTED	-	-	-	-	-	-	-	-	-	-	-	-
LACKING SOME OR ALL PLUMBING FACILITIES	236	102	45	32	32	11	8	4	1	-	1	3700
ELECTRIC FUSE BLOWOUTS												
OWNER OCCUPIED	1 008	182	156	130	191	102	53	108	49	32	5	7500
NO FUSE OR SWITCH BLOWOUTS	920	163	137	118	175	93	49	102	49	29	5	7700
WITH FUSE OR SWITCH BLOWOUTS	82	18	19	12	13	7	4	6	-	3	-	5600
1 TIME	59	11	15	11	11	4	3	3	-	-	-	5600
2 TIMES	12	3	3	1	-	2	1	1	-	2	-	...
3 TIMES OR MORE	11	3	2	1	2	1	-	2	-	1	-	...
NOT REPORTED	-	-	-	-	-	-	-	-	-	-	-	-
DON'T KNOW	2	1	-	-	1	-	-	-	-	-	-	...
NOT REPORTED	4	-	-	-	2	3	-	-	-	-	-	...
RENTER OCCUPIED	682	231	134	86	96	56	27	32	10	8	2	4600
NO FUSE OR SWITCH BLOWOUTS	622	217	123	72	89	49	25	30	8	7	2	4500
WITH FUSE OR SWITCH BLOWOUTS	55	13	11	14	6	7	1	1	2	1	1	5600
1 TIME	32	8	6	8	2	3	1	1	2	1	-	...
2 TIMES	11	1	1	4	4	2	-	-	-	-	1	...
3 TIMES OR MORE	12	4	4	2	-	2	-	-	-	-	-	...
NOT REPORTED	-	-	-	-	-	-	-	-	-	-	-	-
DON'T KNOW	-	-	-	-	-	-	-	-	-	-	-	-
NOT REPORTED	5	2	-	1	1	-	1	1	-	-	-	...
UNITS OCCUPIED LAST WINTER	1 568	381	278	204	260	147	69	129	55	38	7	6200
HEATING EQUIPMENT												
OWNER OCCUPIED	977	179	152	128	184	96	50	103	48	32	5	7500
WITH HEATING EQUIPMENT	977	179	152	128	184	96	50	103	48	32	5	7500
NO BREAKDOWNS	911	171	137	117	172	90	46	102	41	31	5	7600
WITH BREAKDOWNS	54	7	12	8	9	6	4	1	6	-	-	6600
1 TIME	36	3	10	6	6	3	2	1	5	-	-	...
2 TIMES	12	3	1	2	1	3	2	-	-	-	-	...
3 TIMES	2	-	1	-	-	-	1	-	-	-	-	...
4 TIMES OR MORE	4	1	-	1	2	-	-	-	1	-	-	...
NOT REPORTED	-	-	-	-	-	-	-	-	-	-	-	-
NOT REPORTED	12	1	3	3	4	-	-	1	-	1	-	...
NO HEATING EQUIPMENT	-	-	-	-	-	-	-	-	-	-	-	-
RENTER OCCUPIED	591	202	126	76	75	50	19	26	8	6	2	4500
WITH HEATING EQUIPMENT	580	197	121	76	75	48	19	26	8	6	2	4500
NO BREAKDOWNS	537	185	114	67	74	40	17	24	8	6	2	4500
WITH BREAKDOWNS	31	10	7	7	2	3	2	2	-	-	-	...
1 TIME	19	5	4	6	-	2	2	1	-	-	-	...
2 TIMES	5	-	2	2	-	1	-	1	-	-	-	...
3 TIMES	4	2	-	-	2	-	-	-	-	-	-	...
4 TIMES OR MORE	3	2	1	-	-	-	-	-	-	-	-	...
NOT REPORTED	-	-	-	-	-	-	-	-	-	-	-	-
NOT REPORTED	11	2	1	2	-	6	-	-	-	-	-	...
NO HEATING EQUIPMENT	11	5	4	-	-	2	-	-	-	-	-	...
INSUFFICIENT HEAT												
ADDITIONAL HEAT SOURCE:												
OWNER OCCUPIED	977	179	152	128	184	96	50	103	48	32	5	7500
WITH SPECIFIED HEATING EQUIPMENT[1]	560	69	54	76	116	67	29	78	39	30	4	9100
NO ADDITIONAL HEAT SOURCE USED	477	58	46	66	93	55	22	74	31	26	4	9200
USED KITCHEN STOVE, FIREPLACE, OR PORTABLE HEATER	80	10	6	10	23	11	7	3	8	3	-	8900
NOT REPORTED	3	-	2	-	-	-	-	-	-	1	-	...
LACKING SPECIFIED HEATING EQUIPMENT OR NONE	417	110	98	52	69	30	22	26	9	2	1	5000
RENTER OCCUPIED	591	202	126	76	75	50	19	26	8	6	2	4500
WITH SPECIFIED HEATING EQUIPMENT[1]	254	58	54	37	26	32	12	23	5	6	2	5800
NO ADDITIONAL HEAT SOURCE USED	190	47	46	22	20	19	10	17	5	3	2	5200
USED KITCHEN STOVE, FIREPLACE, OR PORTABLE HEATER	59	11	8	14	6	9	2	5	-	3	-	6400
NOT REPORTED	5	-	-	1	-	4	-	-	-	-	-	...
LACKING SPECIFIED HEATING EQUIPMENT OR NONE	337	144	71	39	50	18	7	3	3	-	1	3700
ROOMS LACKING SPECIFIED HEAT SOURCE:												
OWNER OCCUPIED	977	179	152	128	184	96	50	103	48	32	5	7500
WITH SPECIFIED HEATING EQUIPMENT[1]	560	69	54	76	116	67	29	78	39	30	4	9100
NO ROOMS LACKING AIR DUCTS, REGISTERS, RADIATORS, OR HEATERS	360	29	26	46	71	50	22	53	35	26	3	10400
ROOMS LACKING AIR DUCTS, REGISTERS, RADIATORS, OR HEATERS	193	37	28	30	45	17	6	23	4	3	-	7100
1 ROOM	28	7	4	4	3	4	1	4	-	-	-	...
2 ROOMS	36	7	7	4	11	2	-	4	-	2	-	...
3 ROOMS OR MORE	128	24	17	21	30	11	5	15	4	1	-	7300
NOT REPORTED	7	3	-	-	-	-	-	2	-	2	1	...
LACKING SPECIFIED HEATING EQUIPMENT OR NONE	417	110	98	52	69	30	22	26	9	2	1	5000

[1]EXCLUDES ROOM HEATERS WITHOUT FLUE OR VENT, FIREPLACES, STOVES, AND PORTABLE HEATERS.

TABLE A-15. INCOME OF FAMILIES AND PRIMARY INDIVIDUALS BY TENURE AND FAILURES IN PLUMBING FACILITIES AND EQUIPMENT FOR HOUSING UNITS WITH BLACK HOUSEHOLD HEAD: 1977--CONTINUED

(NUMBERS IN THOUSANDS. DATA BASED ON SAMPLE, SEE TEXT. FOR MINIMUM BASE FOR DERIVED FIGURES (PERCENT, MEDIAN, ETC.) AND MEANING OF SYMBOLS, SEE TEXT)

UNITED STATES OUTSIDE STANDARD METROPOLITAN STATISTICAL AREAS	TOTAL	LESS THAN $3,000	$3,000 TO $4,999	$5,000 TO $6,999	$7,000 TO $9,999	$10,000 TO $12,499	$12,500 TO $14,999	$15,000 TO $19,999	$20,000 TO $24,999	$25,000 TO $34,999	$35,000 OR MORE	MEDIAN (DOLLARS)
UNITS OCCUPIED LAST WINTER--CONTINUED												
INSUFFICIENT HEAT--CONTINUED												
ROOMS LACKING SPECIFIED HEAT SOURCE--CONTINUED												
RENTER OCCUPIED	591	202	126	76	75	50	19	26	8	6	2	4500
WITH SPECIFIED HEATING EQUIPMENT	254	58	54	37	26	32	12	23	5	6	2	5800
NO ROOMS LACKING AIR DUCTS, REGISTERS, RADIATORS, OR HEATERS	125	30	26	11	11	16	7	15	2	2	2	5800
ROOMS LACKING AIR DUCTS, REGISTERS, RADIATORS, OR HEATERS	126	27	27	24	15	14	4	7	4	4	-	5700
1 ROOM	23	8	3	5	5	-	-	-	-	2	-	...
2 ROOMS	36	11	6	6	1	3	2	3	2	2	-	...
3 ROOMS OR MORE	68	9	18	13	9	11	3	4	2	-	-	6200
NOT REPORTED	3	-	-	2	-	2	-	-	-	-	-	...
LACKING SPECIFIED HEATING EQUIPMENT OR NONE	337	144	71	39	50	18	7	3	3	-	1	3700
CLOSURE OF ROOMS:												
OWNER OCCUPIED	977	179	152	128	184	96	50	103	48	32	5	7500
WITH HEATING EQUIPMENT	977	179	152	128	184	96	50	103	48	32	5	7500
NO ROOMS CLOSED	845	145	125	111	160	89	45	96	39	31	5	7800
CLOSED CERTAIN ROOMS	130	34	26	16	24	8	5	7	9	-	-	5500
LIVING ROOM ONLY	6	2	2	1	2	2	-	-	-	-	-	...
DINING ROOM ONLY	1	-	-	-	-	-	-	-	1	-	-	...
1 OR MORE BEDROOMS ONLY	87	21	15	14	20	6	5	2	5	-	-	6200
OTHER ROOMS OR COMBINATION	31	12	8	2	3	-	-	5	1	-	-	...
NOT REPORTED	4	-	2	-	-	-	-	-	2	-	-	...
NOT REPORTED	2	-	1	-	1	-	-	-	-	1	-	...
NO HEATING EQUIPMENT	-	-	-	-	-	-	-	-	-	-	-	-
RENTER OCCUPIED	591	202	126	76	75	50	19	26	8	6	2	4500
WITH HEATING EQUIPMENT	580	197	121	76	75	48	19	26	8	6	2	4500
NO ROOMS CLOSED	463	153	98	60	61	36	16	23	6	6	2	4600
CLOSED CERTAIN ROOMS	111	44	23	16	15	7	1	3	2	-	-	4000
LIVING ROOM ONLY	9	2	2	4	1	1	-	-	-	-	-	...
DINING ROOM ONLY	-	-	-	-	-	-	-	-	-	-	-	-
1 OR MORE BEDROOMS ONLY	65	23	17	8	8	4	-	3	2	-	-	4100
OTHER ROOMS OR COMBINATION	36	17	3	5	6	3	1	1	-	-	-	...
NOT REPORTED	1	1	-	-	-	-	-	-	-	-	-	...
NOT REPORTED	6	1	-	-	-	5	-	-	-	-	-	...
NO HEATING EQUIPMENT	11	5	4	-	-	2	-	-	-	-	-	...

[1]EXCLUDES ROOM HEATERS WITHOUT FLUE OR VENT, FIREPLACES, STOVES, AND PORTABLE HEATERS.

TABLE A-16. INCOME OF FAMILIES AND PRIMARY INDIVIDUALS BY TENURE AND SELECTED NEIGHBORHOOD CHARACTERISTICS FOR HOUSING UNITS WITH BLACK HOUSEHOLD HEAD: 1977

(NUMBERS IN THOUSANDS. DATA BASED ON SAMPLE, SEE TEXT. FOR MINIMUM BASE FOR DERIVED FIGURES (PERCENT, MEDIAN, ETC.) AND MEANING OF SYMBOLS, SEE TEXT)

UNITED STATES TOTAL	TOTAL	LESS THAN $3,000	$3,000 TO $4,999	$5,000 TO $6,999	$7,000 TO $9,999	$10,000 TO $12,499	$12,500 TO $14,999	$15,000 TO $19,999	$20,000 TO $24,999	$25,000 TO $34,999	$35,000 OR MORE	MEDIAN (DOLLARS)
NEIGHBORHOOD CONDITIONS												
OWNER OCCUPIED	3 470	356	400	344	466	373	269	474	319	351	120	11100
NO STREET OR HIGHWAY NOISE	2 403	249	285	235	316	249	189	332	211	242	95	11200
WITH STREET OR HIGHWAY NOISE	1 065	106	114	109	149	124	60	142	108	108	25	11100
DOES NOT BOTHER	375	40	53	44	58	45	18	31	34	43	10	9700
BOTHERS A LITTLE	476	41	36	46	57	55	46	82	59	38	15	12600
BOTHERS VERY MUCH	136	18	20	10	20	16	7	21	12	14	-	10200
BOTHERS SO MUCH WOULD LIKE TO MOVE	71	8	6	7	14	7	10	6	3	11	-	10400
NOT REPORTED	4	-	-	2	-	-	-	1	-	2	-	...
NOT REPORTED	2	-	1	-	1	-	-	-	-	1	-	...
NO AIRPLANE TRAFFIC NOISE	2 875	291	344	291	403	287	236	402	245	276	100	10900
WITH AIRPLANE TRAFFIC NOISE	588	64	53	52	62	86	33	72	74	74	18	11800
DOES NOT BOTHER	257	35	19	26	30	30	10	34	27	36	9	11500
BOTHERS A LITTLE	219	23	21	18	18	37	16	29	29	21	7	12000
BOTHERS VERY MUCH	90	5	9	6	6	18	7	8	15	12	2	12300
BOTHERS SO MUCH WOULD LIKE TO MOVE	18	1	3	2	3	1	-	-	3	4	-	...
NOT REPORTED	6	-	1	1	2	-	-	2	-	1	-	...
NOT REPORTED	6	1	2	-	1	-	-	-	-	1	2	...
NO HEAVY TRAFFIC	2 310	227	265	202	293	260	182	349	195	245	91	11600
WITH HEAVY TRAFFIC	1 152	128	133	141	170	113	66	125	122	103	29	10100
DOES NOT BOTHER	565	76	82	75	97	54	28	54	47	38	14	8500
BOTHERS A LITTLE	387	41	30	43	49	37	40	45	51	40	11	12100
BOTHERS VERY MUCH	151	8	16	16	18	17	13	23	18	17	4	12500
BOTHERS SO MUCH WOULD LIKE TO MOVE	45	4	5	7	5	5	4	4	5	6	1	10900
NOT REPORTED	4	-	-	-	1	-	2	-	-	2	-	...
NOT REPORTED	9	-	2	-	3	-	-	-	2	2	-	...
NO STREETS IN NEED OF REPAIR	2 501	236	281	247	302	248	202	350	250	289	95	11900
WITH STREETS IN NEED OF REPAIR	958	119	115	97	162	125	67	122	69	59	23	9700
DOES NOT BOTHER	191	33	36	20	31	24	6	17	10	12	2	7600
BOTHERS A LITTLE	327	40	34	32	58	42	24	53	21	14	9	10000
BOTHERS VERY MUCH	387	46	38	41	66	55	34	41	32	26	8	10100
BOTHERS SO MUCH WOULD LIKE TO MOVE	43	1	6	2	6	2	-	9	5	7	3	17100
NOT REPORTED	9	-	1	2	1	2	2	1	-	1	-	...
NOT REPORTED	12	1	4	-	1	-	-	2	-	2	2	...
NO ROADS IMPASSABLE	2 827	295	322	293	370	295	215	388	266	289	94	11100
WITH ROADS IMPASSABLE	632	59	76	49	95	75	54	86	50	61	26	11200
DOES NOT BOTHER	141	22	22	5	23	10	10	21	6	12	0	9900
BOTHERS A LITTLE	208	16	28	13	25	25	22	29	21	21	8	12200
BOTHERS VERY MUCH	246	21	20	26	44	36	19	31	21	18	10	10900
BOTHERS SO MUCH WOULD LIKE TO MOVE	29	1	4	5	2	3	1	4	1	8	-	...
NOT REPORTED	8	-	2	-	2	2	1	-	-	1	-	...
NOT REPORTED	11	1	2	1	1	3	-	-	2	1	-	...
NO OCCUPIED HOUSING IN RUNDOWN CONDITION	2 800	287	330	272	367	299	221	376	264	286	98	11200
WITH OCCUPIED HOUSING IN RUNDOWN CONDITION	649	66	68	68	98	73	47	95	55	59	29	10800
DOES NOT BOTHER	166	33	30	23	20	18	11	13	5	8	2	6700
BOTHERS A LITTLE	195	17	19	17	32	25	15	29	20	13	7	11200
BOTHERS VERY MUCH	220	12	16	24	40	22	16	41	12	31	7	12100
BOTHERS SO MUCH WOULD LIKE TO MOVE	62	2	3	4	4	7	4	10	17	7	4	18500
NOT REPORTED	6	2	-	-	2	2	-	2	-	-	-	...
NOT REPORTED	21	3	1	4	1	1	2	3	-	6	2	...
NO COMMERCIAL OR NONRESIDENTIAL ACTIVITIES	2 787	296	326	280	372	296	220	377	244	286	91	11000
WITH COMMERCIAL OR NONRESIDENTIAL ACTIVITIES	678	59	72	64	93	77	49	97	74	63	29	11600
DOES NOT BOTHER	514	49	62	54	68	58	33	68	51	46	24	11000
BOTHERS A LITTLE	73	6	6	5	12	9	7	7	11	10	2	12200
BOTHERS VERY MUCH	60	3	3	3	6	8	5	14	9	5	4	15800
BOTHERS SO MUCH WOULD LIKE TO MOVE	19	2	2	-	4	-	2	4	3	2	-	...
NOT REPORTED	11	-	-	1	3	2	2	4	-	-	-	...
NOT REPORTED	5	-	2	-	1	-	-	-	-	2	-	...
NO ODORS, SMOKE, OR GAS	3 139	324	366	324	414	326	241	424	287	316	117	11100
WITH ODORS, SMOKE, OR GAS	327	31	33	18	51	47	28	50	32	34	3	11600
DOES NOT BOTHER	52	6	5	4	9	7	5	4	5	6	1	10500
BOTHERS A LITTLE	121	12	7	5	19	14	13	25	13	12	-	13100
BOTHERS VERY MUCH	114	11	14	7	13	21	9	15	11	12	1	11400
BOTHERS SO MUCH WOULD LIKE TO MOVE	33	2	5	1	8	5	1	4	3	3	2	...
NOT REPORTED	6	-	1	-	2	-	-	2	-	2	-	...
NOT REPORTED	4	-	1	2	1	-	-	-	-	1	-	...
ADEQUATE STREET LIGHTS	2 614	273	308	266	347	254	202	355	243	268	96	11100
INADEQUATE STREET LIGHTS	843	82	88	75	115	119	67	117	75	80	24	11300
DOES NOT BOTHER	299	46	40	27	40	40	22	42	18	23	2	9800
BOTHERS A LITTLE	259	14	20	23	35	45	20	37	21	29	10	12100
BOTHERS VERY MUCH	245	18	21	20	36	32	22	31	35	26	6	12200
BOTHERS SO MUCH WOULD LIKE TO MOVE	27	1	5	2	2	2	2	7	1	3	-	...
NOT REPORTED	12	3	2	3	2	-	1	1	-	-	-	...
NOT REPORTED	13	-	3	2	3	-	-	2	-	3	-	...
NO NEIGHBORHOOD CRIME	2 786	300	351	276	398	283	209	382	251	241	96	10600
WITH NEIGHBORHOOD CRIME	667	53	48	64	66	85	59	92	68	109	24	13300
DOES NOT BOTHER	88	18	12	13	4	9	3	8	7	9	4	7900
BOTHERS A LITTLE	188	13	9	18	18	32	12	25	21	33	7	13500
BOTHERS VERY MUCH	308	21	17	26	31	38	29	47	35	55	7	14200
BOTHERS SO MUCH WOULD LIKE TO MOVE	78	2	6	6	11	5	15	11	5	12	5	14000
NOT REPORTED	5	-	3	-	2	-	-	-	-	-	-	...
NOT REPORTED	17	2	1	3	2	5	1	1	-	1	-	...
NO TRASH, LITTER, OR JUNK	2 576	267	307	251	333	265	210	357	232	265	88	11200
WITH TRASH, LITTER, OR JUNK	887	89	90	92	131	109	58	117	86	85	33	11000
DOES NOT BOTHER	123	28	23	15	14	13	2	10	6	7	4	6300
BOTHERS A LITTLE	263	31	26	25	41	24	26	26	21	33	10	10900
BOTHERS VERY MUCH	425	22	34	46	68	64	28	63	50	34	16	11700
BOTHERS SO MUCH WOULD LIKE TO MOVE	65	7	4	6	9	5	2	15	6	8	2	13500
NOT REPORTED	11	-	3	-	-	-	-	3	2	3	-	...
NOT REPORTED	7	-	2	-	1	2	1	-	2	1	-	...

TABLE A-16. INCOME OF FAMILIES AND PRIMARY INDIVIDUALS BY TENURE AND SELECTED NEIGHBORHOOD CHARACTERISTICS FOR HOUSING UNITS WITH BLACK HOUSEHOLD HEAD: 1977--CONTINUED

(NUMBERS IN THOUSANDS. DATA BASED ON SAMPLE, SEE TEXT. FOR MINIMUM BASE FOR DERIVED FIGURES (PERCENT, MEDIAN, ETC.) AND MEANING OF SYMBOLS, SEE TEXT)

UNITED STATES TOTAL	TOTAL	LESS THAN $3,000	$3,000 TO $4,999	$5,000 TO $6,999	$7,000 TO $9,999	$10,000 TO $12,499	$12,500 TO $14,999	$15,000 TO $19,999	$20,000 TO $24,999	$25,000 TO $34,999	$35,000 OR MORE	MEDIAN (DOLLARS)
NEIGHBORHOOD CONDITIONS--CONTINUED												
OWNER OCCUPIED--CONTINUED												
NO BOARDED UP OR ABANDONED STRUCTURES	2 832	307	324	278	366	304	217	392	270	282	93	11200
WITH BOARDED UP OR ABANDONED STRUCTURES	632	48	74	66	99	69	52	82	49	66	27	11100
DOES NOT BOTHER	231	24	40	33	29	26	23	27	11	12	7	9000
BOTHERS A LITTLE	171	10	21	14	33	21	8	24	15	18	6	10800
BOTHERS VERY MUCH	171	10	8	14	32	18	15	22	13	26	11	12900
BOTHERS SO MUCH WOULD LIKE TO MOVE	52	2	5	4	4	3	6	8	10	8	2	16000
NOT REPORTED	8	2	-	-	2	1	-	2	-	2	-	...
NOT REPORTED	6	1	2	-	1	-	-	-	-	3	-	...
RENTER OCCUPIED	4 486	1 041	882	605	673	439	232	343	137	103	31	6100
NO STREET OR HIGHWAY NOISE	3 004	708	582	386	468	300	168	225	79	67	21	6100
WITH STREET OR HIGHWAY NOISE	1 465	328	296	218	202	138	64	118	56	36	10	6000
DOES NOT BOTHER	614	144	131	65	71	68	26	48	25	12	3	5700
BOTHERS A LITTLE	544	114	108	79	91	47	22	44	21	13	5	6200
BOTHERS VERY MUCH	157	34	23	29	28	13	2	19	3	3	2	6500
BOTHERS SO MUCH WOULD LIKE TO MOVE	145	32	34	24	12	9	12	7	7	8	-	5500
NOT REPORTED	5	4	-	-	-	-	2	-	-	-	-	...
NOT REPORTED	17	5	3	2	4	2	-	-	2	-	-	...
NO AIRPLANE TRAFFIC NOISE	3 789	874	758	517	557	371	190	300	120	75	27	6000
WITH AIRPLANE TRAFFIC NOISE	680	156	121	88	117	68	41	43	15	27	4	5400
DOES NOT BOTHER	331	71	67	36	57	33	27	17	10	12	1	6500
BOTHERS A LITTLE	224	49	35	30	41	16	13	20	5	13	2	6800
BOTHERS VERY MUCH	78	22	14	15	8	14	-	3	-	2	-	5400
BOTHERS SO MUCH WOULD LIKE TO MOVE	35	9	5	5	8	3	2	3	-	-	-	...
NOT REPORTED	12	5	-	2	2	2	-	-	-	-	2	...
NOT REPORTED	17	10	3	-	-	-	-	-	2	2	-	...
NO HEAVY TRAFFIC	2 890	665	557	387	454	298	145	222	73	64	24	6100
WITH HEAVY TRAFFIC	1 580	369	321	216	219	139	86	121	62	39	7	5900
DOES NOT BOTHER	872	221	177	123	116	81	51	56	31	12	3	5600
BOTHERS A LITTLE	426	109	85	40	66	29	17	43	24	12	2	6000
BOTHERS VERY MUCH	170	20	32	34	27	16	9	17	3	10	-	6900
BOTHERS SO MUCH WOULD LIKE TO MOVE	105	18	25	16	10	12	8	5	3	5	2	6200
NOT REPORTED	7	2	2	3	-	-	-	-	-	-	-	...
NOT REPORTED	16	7	3	2	-	2	1	-	2	-	-	...
NO STREETS IN NEED OF REPAIR	3 620	829	711	493	564	338	171	283	110	92	30	6100
WITH STREETS IN NEED OF REPAIR	843	202	164	111	107	101	61	60	25	12	1	6000
DOES NOT BOTHER	242	68	73	29	28	16	12	9	5	2	-	4500
BOTHERS A LITTLE	269	64	33	43	30	41	27	25	6	-	-	6700
BOTHERS VERY MUCH	248	49	44	27	40	30	16	21	10	8	1	7300
BOTHERS SO MUCH WOULD LIKE TO MOVE	76	19	14	10	8	14	3	5	2	2	-	6100
NOT REPORTED	7	2	-	1	2	-	1	-	2	-	-	...
NOT REPORTED	23	11	7	2	2	-	-	-	2	-	-	...
NO ROADS IMPASSABLE	3 806	899	755	506	585	349	197	282	117	69	27	6000
WITH ROADS IMPASSABLE	652	130	122	95	87	90	34	59	18	14	3	6500
DOES NOT BOTHER	174	44	37	23	26	20	8	14	2	-	-	5500
BOTHERS A LITTLE	218	41	40	31	31	28	10	19	7	7	3	6800
BOTHERS VERY MUCH	200	27	35	35	24	31	14	23	7	5	-	7400
BOTHERS SO MUCH WOULD LIKE TO MOVE	56	16	10	6	7	11	2	2	2	2	-	5700
NOT REPORTED	5	2	1	-	-	1	-	2	-	-	-	...
NOT REPORTED	28	12	5	3	2	-	2	2	2	-	-	...
NO OCCUPIED HOUSING IN RUNDOWN CONDITION	3 586	809	690	480	552	349	185	281	121	91	27	6200
WITH OCCUPIED HOUSING IN RUNDOWN CONDITION	877	220	187	125	121	90	47	60	12	12	3	5500
DOES NOT BOTHER	226	76	47	25	25	22	10	13	3	3	-	4600
BOTHERS A LITTLE	236	52	47	36	33	27	14	20	2	5	-	6100
BOTHERS VERY MUCH	238	46	54	41	35	25	14	15	5	-	3	5900
BOTHERS SO MUCH WOULD LIKE TO MOVE	157	40	35	20	23	12	8	12	2	3	-	5300
NOT REPORTED	20	5	3	3	5	3	1	-	-	-	-	...
NOT REPORTED	23	13	5	-	-	-	-	2	3	-	-	...
NO COMMERCIAL OR NONRESIDENTIAL ACTIVITIES	3 204	737	634	445	504	311	151	234	99	69	21	6000
WITH COMMERCIAL OR NONRESIDENTIAL ACTIVITIES	1 259	294	246	158	166	128	79	109	36	32	10	6100
DOES NOT BOTHER	1 037	248	216	126	137	101	63	79	33	27	7	5900
BOTHERS A LITTLE	116	29	11	15	14	15	3	19	2	6	3	7700
BOTHERS VERY MUCH	65	4	10	14	9	6	10	8	2	-	-	8400
BOTHERS SO MUCH WOULD LIKE TO MOVE	22	5	5	2	5	4	-	2	-	-	-	...
NOT REPORTED	19	8	4	2	2	-	2	2	-	-	-	...
NOT REPORTED	23	10	2	2	3	-	2	-	2	2	-	...
NO ODORS, SMOKE, OR GAS	4 022	933	788	542	607	394	213	306	125	90	28	6100
WITH ODORS, SMOKE, OR GAS	443	98	93	63	66	43	19	36	10	10	3	6000
DOES NOT BOTHER	61	24	17	6	1	5	3	3	2	-	-	3600
BOTHERS A LITTLE	165	29	32	25	36	15	7	12	3	5	2	6700
BOTHERS VERY MUCH	141	28	32	16	19	12	7	17	4	3	2	6300
BOTHERS SO MUCH WOULD LIKE TO MOVE	71	16	12	14	9	12	2	3	-	2	2	6100
NOT REPORTED	4	2	-	2	1	-	-	-	-	-	-	...
NOT REPORTED	21	10	2	-	1	2	-	2	2	3	-	...
ADEQUATE STREET LIGHTS	3 496	821	699	462	518	324	179	283	113	74	24	6000
INADEQUATE STREET LIGHTS	966	208	180	138	156	115	51	60	21	29	7	6400
DOES NOT BOTHER	276	62	47	53	42	24	14	7	4	1	2	5300
BOTHERS A LITTLE	260	49	47	35	40	31	16	20	5	13	3	6900
BOTHERS VERY MUCH	326	64	61	40	52	46	13	24	9	15	2	6900
BOTHERS SO MUCH WOULD LIKE TO MOVE	85	12	20	7	19	11	7	7	3	-	-	7600
NOT REPORTED	20	2	4	3	3	3	2	2	-	-	-	...
NOT REPORTED	24	12	3	5	-	-	2	-	2	-	-	...
NO NEIGHBORHOOD CRIME	3 317	834	628	438	497	310	160	244	106	73	27	5900
WITH NEIGHBORHOOD CRIME	1 136	199	247	160	175	126	71	95	29	30	4	6500
DOES NOT BOTHER	152	28	34	31	17	17	7	13	-	5	1	5900
BOTHERS A LITTLE	284	57	57	31	41	29	20	34	5	6	2	6800
BOTHERS VERY MUCH	371	55	77	58	64	40	24	26	15	12	-	6800
BOTHERS SO MUCH WOULD LIKE TO MOVE	310	55	75	40	50	34	20	22	7	5	2	6200
NOT REPORTED	19	3	4	2	4	5	-	-	2	-	-	...
NOT REPORTED	33	9	7	7	2	3	-	3	2	-	-	...

TABLE A-16. INCOME OF FAMILIES AND PRIMARY INDIVIDUALS BY TENURE AND SELECTED NEIGHBORHOOD CHARACTERISTICS FOR HOUSING UNITS WITH BLACK HOUSEHOLD HEAD: 1977--CONTINUED

(NUMBERS IN THOUSANDS. DATA BASED ON SAMPLE, SEE TEXT. FOR MINIMUM BASE FOR DERIVED FIGURES (PERCENT, MEDIAN, ETC.) AND MEANING OF SYMBOLS, SEE TEXT)

UNITED STATES TOTAL	TOTAL	LESS THAN $3,000	$3,000 TO $4,999	$5,000 TO $6,999	$7,000 TO $9,999	$10,000 TO $12,499	$12,500 TO $14,999	$15,000 TO $19,999	$20,000 TO $24,999	$25,000 TO $34,999	$35,000 OR MORE	MEDIAN (DOLLARS)
NEIGHBORHOOD CONDITIONS--CONTINUED												
RENTER OCCUPIED--CONTINUED												
NO TRASH, LITTER, OR JUNK	3 263	764	620	419	479	325	163	267	103	92	31	6200
WITH TRASH, LITTER, OR JUNK	1 204	265	259	186	192	114	69	76	32	12	-	5800
DOES NOT BOTHER	213	58	47	38	24	20	9	9	3	5	-	5100
BOTHERS A LITTLE	384	80	87	54	66	46	16	26	5	3	-	5900
BOTHERS VERY MUCH	404	82	84	67	62	32	29	22	22	3	-	6100
BOTHERS SO MUCH WOULD LIKE TO MOVE	201	42	41	28	39	16	15	19	2	-	-	6300
NOT REPORTED	4	4	-	-	-	-	-	-	-	-	-	...
NOT REPORTED	19	12	3	-	2	-	-	-	2	-	-	...
NO BOARDED UP OR ABANDONED STRUCTURES	3 583	812	695	472	537	348	198	288	115	91	29	6200
WITH BOARDED UP OR ABANDONED STRUCTURES	890	220	186	133	136	91	34	56	20	12	2	5600
DOES NOT BOTHER	323	94	68	40	41	32	15	20	7	7	-	5000
BOTHERS A LITTLE	233	58	57	33	35	31	2	14	2	2	-	5100
BOTHERS VERY MUCH	207	41	31	36	39	21	12	12	10	3	2	6800
BOTHERS SO MUCH WOULD LIKE TO MOVE	110	24	25	19	17	7	5	10	2	-	-	5600
NOT REPORTED	17	3	5	5	4	-	-	-	-	-	-	...
NOT REPORTED	13	9	2	-	1	-	-	-	2	-	-	...
NEIGHBORHOOD CONDITIONS AND WISH TO MOVE[1]												
OWNER OCCUPIED	3 470	356	400	344	466	373	269	474	319	351	120	11100
NO BOTHERSOME NEIGHBORHOOD CONDITIONS	642	62	82	71	73	59	46	87	61	72	28	11400
WITH BOTHERSOME NEIGHBORHOOD CONDITIONS	2 825	293	316	273	391	313	223	387	258	278	92	11100
HOUSEHOLD WOULD NOT LIKE TO MOVE	2 574	279	299	249	356	289	193	351	232	241	64	10900
HOUSEHOLD WOULD LIKE TO MOVE	244	15	17	24	34	23	28	36	26	34	8	13300
NOT REPORTED	7	-	-	-	2	1	2	-	-	3	-	...
NOT REPORTED	2	-	1	-	1	-	-	-	-	1	-	...
RENTER OCCUPIED	4 486	1 041	882	605	673	439	232	343	137	103	31	6100
NO BOTHERSOME NEIGHBORHOOD CONDITIONS	891	210	186	118	133	70	41	71	30	19	11	5800
WITH BOTHERSOME NEIGHBORHOOD CONDITIONS	3 587	826	695	487	540	369	191	272	105	84	20	6100
HOUSEHOLD WOULD NOT LIKE TO MOVE	2 962	694	556	405	441	308	145	242	87	69	17	6100
HOUSEHOLD WOULD LIKE TO MOVE	611	129	134	81	95	59	46	30	19	15	3	6100
NOT REPORTED	14	3	5	1	3	2	-	-	-	-	-	...
NOT REPORTED	8	5	2	-	-	-	-	-	2	-	-	...
NEIGHBORHOOD SERVICES												
OWNER OCCUPIED	3 470	356	400	344	466	373	269	474	319	351	120	11100
SATISFACTORY PUBLIC TRANSPORTATION	2 458	230	295	242	325	260	198	350	219	257	82	11300
UNSATISFACTORY PUBLIC TRANSPORTATION	838	111	86	85	121	100	61	90	83	70	31	10400
DOES NOT BOTHER	436	63	52	48	72	51	27	47	32	33	10	9300
BOTHERS A LITTLE	194	29	17	14	20	20	13	27	28	20	6	12100
BOTHERS VERY MUCH	179	15	14	20	25	27	16	13	21	17	13	11500
BOTHERS SO MUCH WOULD LIKE TO MOVE	12	1	1	-	2	-	3	4	1	-	-	...
NOT REPORTED	16	3	2	3	2	2	1	-	1	-	2	...
DON'T KNOW	166	13	15	17	19	12	9	34	16	23	8	14400
NOT REPORTED	7	1	2	-	1	1	1	1	-	1	-	...
SATISFACTORY SCHOOLS	2 936	286	337	298	411	302	229	398	281	300	96	11100
UNSATISFACTORY SCHOOLS	198	14	18	13	19	26	20	30	18	24	17	13800
DOES NOT BOTHER	28	11	8	4	2	-	-	-	2	2	-	...
BOTHERS A LITTLE	25	-	1	1	6	1	4	8	2	1	1	...
BOTHERS VERY MUCH	108	1	7	7	10	19	12	12	13	15	11	14600
BOTHERS SO MUCH WOULD LIKE TO MOVE	34	1	2	-	-	6	4	10	2	5	3	...
NOT REPORTED	4	1	-	-	2	-	-	-	-	1	-	...
DON'T KNOW	328	56	43	33	35	44	20	45	19	26	6	9700
NOT REPORTED	8	-	2	-	1	1	-	1	-	1	2	...
SATISFACTORY SHOPPING	2 751	275	316	274	366	289	216	383	259	276	97	11300
UNSATISFACTORY SHOPPING	707	79	81	69	99	81	53	91	60	73	22	10800
DOES NOT BOTHER	257	38	47	31	30	30	17	20	17	22	5	8300
BOTHERS A LITTLE	222	24	21	20	30	31	17	27	19	25	6	11300
BOTHERS VERY MUCH	174	11	12	14	27	17	18	35	17	17	6	13400
BOTHERS SO MUCH WOULD LIKE TO MOVE	34	2	2	1	7	3	1	5	4	8	2	...
NOT REPORTED	21	6	-	2	5	-	-	3	3	2	1	...
DON'T KNOW	6	-	1	1	-	2	-	-	-	1	2	...
NOT REPORTED	6	2	2	-	1	1	-	-	-	1	-	...
SATISFACTORY POLICE PROTECTION	2 770	298	346	259	379	284	203	375	258	270	98	10900
UNSATISFACTORY POLICE PROTECTION	444	36	32	50	56	51	36	70	45	53	17	12400
DOES NOT BOTHER	55	9	6	8	12	4	3	4	6	2	1	8200
BOTHERS A LITTLE	104	13	7	9	13	6	10	14	13	17	3	13800
BOTHERS VERY MUCH	238	12	17	25	27	34	15	44	20	30	13	12900
BOTHERS SO MUCH WOULD LIKE TO MOVE	35	-	2	5	3	5	8	6	4	2	-	...
NOT REPORTED	12	1	-	3	1	2	-	2	2	2	-	...
DON'T KNOW	246	21	20	35	30	35	28	29	16	25	6	11200
NOT REPORTED	9	-	1	-	1	3	2	-	-	3	-	...
SATISFACTORY OUTDOOR RECREATION FACILITIES	2 015	198	219	196	255	195	153	286	212	220	82	11800
UNSATISFACTORY OUTDOOR RECREATION FACILITIES	1 252	120	141	121	196	150	98	165	102	122	37	10600
DOES NOT BOTHER	556	84	97	65	95	54	30	61	19	36	13	8000
BOTHERS A LITTLE	315	17	27	23	46	44	20	48	33	46	9	12400
BOTHERS VERY MUCH	319	15	12	27	46	43	41	46	44	33	11	13500
BOTHERS SO MUCH WOULD LIKE TO MOVE	41	-	5	1	7	6	4	9	2	6	2	13500
NOT REPORTED	22	4	-	5	2	2	3	2	2	2	-	...
DON'T KNOW	195	38	37	27	13	27	16	23	5	8	2	6700
NOT REPORTED	8	-	3	-	1	2	2	-	-	1	-	...
SATISFACTORY HOSPITALS OR HEALTH CLINICS	2 786	287	334	278	366	297	208	375	252	286	103	11100
UNSATISFACTORY HOSPITALS OR HEALTH CLINICS	580	54	60	59	84	65	50	85	59	53	11	11300
DOES NOT BOTHER	188	26	22	21	22	27	14	24	9	14	4	10300
BOTHERS A LITTLE	167	16	17	16	22	16	13	26	20	16	5	12000
BOTHERS VERY MUCH	203	10	20	20	37	19	21	23	28	22	3	11900
BOTHERS SO MUCH WOULD LIKE TO MOVE	14	-	1	1	2	1	2	5	2	1	-	...
NOT REPORTED	8	2	-	2	1	3	-	1	-	-	-	...
DON'T KNOW	92	11	4	5	14	10	11	15	7	11	4	13000
NOT REPORTED	12	4	2	1	2	1	-	-	-	1	2	...

[1]WISH TO MOVE ONLY RELATES TO RESPONDENT'S OPINION OF SPECIFIC NEIGHBORHOOD CONDITIONS.

TABLE A-16. INCOME OF FAMILIES AND PRIMARY INDIVIDUALS BY TENURE AND SELECTED NEIGHBORHOOD CHARACTERISTICS FOR HOUSING UNITS WITH BLACK HOUSEHOLD HEAD: 1977--CONTINUED

(NUMBERS IN THOUSANDS. DATA BASED ON SAMPLE, SEE TEXT. FOR MINIMUM BASE FOR DERIVED FIGURES (PERCENT, MEDIAN, ETC.) AND MEANING OF SYMBOLS, SEE TEXT)

UNITED STATES TOTAL	TOTAL	LESS THAN $3,000	$3,000 TO $4,999	$5,000 TO $6,999	$7,000 TO $9,999	$10,000 TO $12,499	$12,500 TO $14,999	$15,000 TO $19,999	$20,000 TO $24,999	$25,000 TO $34,999	$35,000 OR MORE	MEDIAN (DOLLARS)
NEIGHBORHOOD SERVICES--CONTINUED												
RENTER OCCUPIED	4 486	1 041	882	605	673	439	232	343	137	103	31	6100
SATISFACTORY PUBLIC TRANSPORTATION	3 534	775	739	479	537	353	194	262	96	80	18	6100
UNSATISFACTORY PUBLIC TRANSPORTATION	773	238	121	111	110	59	27	54	26	20	7	5500
DOES NOT BOTHER	323	102	53	37	50	25	8	23	11	10	5	5300
BOTHERS A LITTLE	187	58	23	35	30	8	6	16	5	5	2	5700
BOTHERS VERY MUCH	198	59	39	27	20	23	8	8	10	4	-	5100
BOTHERS SO MUCH WOULD LIKE TO MOVE	50	17	7	10	7	2	3	5	-	-	-	5300
NOT REPORTED	15	2	-	2	4	2	3	3	-	1	-	...
DON'T KNOW	167	21	20	15	26	27	10	27	12	3	4	10000
NOT REPORTED	12	7	2	-	-	-	-	-	2	-	2	...
SATISFACTORY SCHOOLS	3 479	806	700	477	525	328	178	257	105	82	23	6000
UNSATISFACTORY SCHOOLS	243	41	48	39	32	38	16	16	3	7	3	6700
DOES NOT BOTHER	54	15	10	9	7	8	3	2	-	-	1	5500
BOTHERS A LITTLE	36	13	7	6	3	3	-	2	-	2	-	...
BOTHERS VERY MUCH	81	3	12	15	11	17	7	8	2	3	2	9600
BOTHERS SO MUCH WOULD LIKE TO MOVE	63	10	15	5	10	10	3	5	2	2	-	7300
NOT REPORTED	9	-	4	3	-	-	2	-	-	-	-	...
DON'T KNOW	747	185	133	68	114	73	38	70	26	15	6	6300
NOT REPORTED	17	9	2	2	4	-	-	-	2	-	-	...
SATISFACTORY SHOPPING	3 665	833	700	483	552	375	193	298	116	90	26	6200
UNSATISFACTORY SHOPPING	769	191	171	119	113	62	37	43	14	13	5	5400
DOES NOT BOTHER	195	62	49	21	26	11	5	13	2	5	2	4400
BOTHERS A LITTLE	235	44	54	43	40	21	12	11	3	7	2	5900
BOTHERS VERY MUCH	251	57	58	44	36	21	17	7	6	2	2	5400
BOTHERS SO MUCH WOULD LIKE TO MOVE	75	24	9	11	8	7	-	12	3	-	-	5800
NOT REPORTED	14	4	2	-	3	2	3	-	-	-	-	...
DON'T KNOW	32	9	8	3	3	-	2	2	5	-	-	...
NOT REPORTED	19	9	2	-	5	2	-	-	2	-	-	...
SATISFACTORY POLICE PROTECTION	3 516	637	674	469	531	338	179	271	105	87	24	6100
UNSATISFACTORY POLICE PROTECTION	589	124	133	86	78	59	35	46	17	9	3	5900
DOES NOT BOTHER	72	32	14	4	10	5	3	3	1	-	-	3600
BOTHERS A LITTLE	119	20	28	15	19	16	7	10	3	1	-	6500
BOTHERS VERY MUCH	241	39	59	38	33	24	15	17	7	8	2	6200
BOTHERS SO MUCH WOULD LIKE TO MOVE	141	27	30	26	15	15	8	12	6	-	2	6000
NOT REPORTED	15	5	2	3	-	-	2	3	-	-	-	...
DON'T KNOW	367	76	73	48	61	42	18	26	13	7	3	6500
NOT REPORTED	13	5	2	2	3	-	-	-	2	-	-	...
SATISFACTORY OUTDOOR RECREATION FACILITIES	2 865	627	514	418	416	289	166	236	95	77	23	6400
UNSATISFACTORY OUTDOOR RECREATION FACILITIES	1 269	309	280	152	204	116	54	93	34	25	4	5600
DOES NOT BOTHER	545	171	130	46	94	39	14	34	10	7	1	4600
BOTHERS A LITTLE	297	58	54	54	51	25	8	29	7	10	2	6400
BOTHERS VERY MUCH	308	54	69	36	49	36	24	21	12	5	2	6700
BOTHERS SO MUCH WOULD LIKE TO MOVE	104	21	23	13	11	15	7	9	3	3	-	6300
NOT REPORTED	15	5	4	3	-	2	-	-	2	-	-	...
DON'T KNOW	324	99	81	32	47	31	12	14	6	1	2	4600
NOT REPORTED	28	7	7	3	6	4	-	-	2	-	-	...
SATISFACTORY HOSPITALS OR HEALTH CLINICS	3 748	673	732	490	584	367	195	287	110	84	26	6100
UNSATISFACTORY HOSPITALS OR HEALTH CLINICS	536	131	109	85	64	54	27	38	9	16	3	5700
DOES NOT BOTHER	183	55	44	27	18	14	7	13	1	4	-	4700
BOTHERS A LITTLE	93	30	17	7	13	13	5	5	-	3	2	5100
BOTHERS VERY MUCH	197	32	34	41	24	18	14	16	8	7	2	6600
BOTHERS SO MUCH WOULD LIKE TO MOVE	47	11	12	9	8	4	1	2	-	2	-	5200
NOT REPORTED	15	3	3	2	-	5	-	3	-	-	-	...
DON'T KNOW	189	32	40	29	23	17	10	18	16	3	2	6600
NOT REPORTED	13	5	2	1	3	1	-	-	2	-	-	...
NEIGHBORHOOD SERVICES AND WISH TO MOVE[1]												
OWNER OCCUPIED	3 470	356	400	344	466	373	269	474	319	351	120	11100
WITH SATISFACTORY NEIGHBORHOOD SERVICES	1 402	148	176	154	179	135	106	193	127	135	49	10800
WITH UNSATISFACTORY NEIGHBORHOOD SERVICES	2 065	208	223	190	286	237	163	281	191	215	71	11300
HOUSEHOLD WOULD NOT LIKE TO MOVE	1 913	197	212	177	266	220	143	255	179	198	66	11200
HOUSEHOLD WOULD LIKE TO MOVE	121	3	9	8	15	13	17	23	10	17	5	14300
NOT REPORTED	32	7	1	5	5	4	3	3	3	-	-	...
NOT REPORTED	2	-	1	-	1	-	-	-	-	1	-	...
RENTER OCCUPIED	4 486	1 041	882	605	673	439	232	343	137	103	31	6100
WITH SATISFACTORY NEIGHBORHOOD SERVICES	2 200	489	426	292	341	224	114	165	82	50	17	6300
WITH UNSATISFACTORY NEIGHBORHOOD SERVICES	2 277	547	454	313	332	215	118	178	53	54	13	5900
HOUSEHOLD WOULD NOT LIKE TO MOVE	1 952	474	396	261	293	177	95	150	44	50	12	5800
HOUSEHOLD WOULD LIKE TO MOVE	291	64	54	46	38	36	17	22	9	3	2	6200
NOT REPORTED	35	9	4	7	2	2	6	6	-	-	-	...
NOT REPORTED	8	5	2	-	-	-	-	-	2	-	-	...
OVERALL OPINION OF NEIGHBORHOOD												
OWNER OCCUPIED	3 470	356	400	344	466	373	269	474	319	351	120	11100
EXCELLENT	660	79	86	61	66	71	54	76	56	68	39	11200
GOOD	1 684	165	177	159	215	160	130	234	175	192	56	11600
FAIR	955	94	116	106	152	106	74	133	80	73	20	10200
POOR	146	13	13	17	26	13	9	30	7	15	3	11000
NOT REPORTED	26	5	6	1	5	2	2	1	2	3	-	...
HOUSEHOLD WOULD LIKE TO MOVE	244	15	17	24	34	23	26	36	26	34	8	13300
EXCELLENT	7	-	-	2	-	-	-	-	1	3	-	...
GOOD	51	2	3	7	3	7	5	5	7	8	4	14400
FAIR	120	11	10	11	19	9	16	18	12	12	3	12600
POOR	66	2	4	5	12	8	6	13	6	10	1	13600
NOT REPORTED	-	-	-	-	-	-	-	-	-	-	-	-
HOUSEHOLD WOULD NOT LIKE TO MOVE	3 216	341	382	319	430	349	239	436	293	313	112	11000
EXCELLENT	652	79	88	58	67	71	54	76	55	65	39	11200
GOOD	1 631	163	174	152	212	174	125	228	168	182	54	11700
FAIR	831	83	106	96	133	96	56	116	68	59	17	10000
POOR	80	11	8	12	14	5	3	18	1	5	2	8700
NOT REPORTED	23	5	5	1	4	2	2	1	2	2	-	...
NOT REPORTED	9	-	1	-	2	1	2	-	-	4	-	...

[1]WISH TO MOVE ONLY RELATES TO RESPONDENT'S OPINION OF SPECIFIC NEIGHBORHOOD SERVICES.

TABLE A-16. INCOME OF FAMILIES AND PRIMARY-INDIVIDUALS BY TENURE AND SELECTED NEIGHBORHOOD CHARACTERISTICS FOR HOUSING UNITS WITH BLACK HOUSEHOLD HEAD: 1977--CONTINUED

(NUMBERS IN THOUSANDS. DATA BASED ON SAMPLE, SEE TEXT. FOR MINIMUM BASE FOR DERIVED FIGURES (PERCENT, MEDIAN, ETC.) AND MEANING OF SYMBOLS, SEE TEXT)

UNITED STATES TOTAL	TOTAL	LESS THAN $3,000	$3,000 TO $4,999	$5,000 TO $6,999	$7,000 TO $9,999	$10,000 TO $12,499	$12,500 TO $14,999	$15,000 TO $19,999	$20,000 TO $24,999	$25,000 TO $34,999	$35,000 OR MORE	MEDIAN (DOLLARS)
OVERALL OPINION OF NEIGHBORHOOD--CONTINUED												
RENTER OCCUPIED	4 486	1 041	882	605	673	439	232	343	137	103	31	6100
EXCELLENT	502	121	105	59	71	39	21	38	17	23	8	5900
GOOD	1 800	419	284	238	271	191	106	167	56	46	21	6700
FAIR	1 742	390	396	228	275	173	94	104	53	27	2	5700
POOR	416	103	92	76	54	33	11	32	9	5	-	5300
NOT REPORTED	26	8	5	3	2	2	-	2	2	2	-	...
HOUSEHOLD WOULD LIKE TO MOVE	611	129	134	81	95	59	46	30	19	15	3	6100
EXCELLENT	3	-	-	-	3	-	-	-	-	-	-	...
GOOD	74	17	12	3	10	6	10	5	2	5	3	8300
FAIR	286	60	59	32	47	31	29	9	12	7	-	6500
POOR	248	51	63	46	35	22	7	15	5	3	-	5400
NOT REPORTED	-	-	-	-	-	-	-	-	-	-	-	-
HOUSEHOLD WOULD NOT LIKE TO MOVE	3 853	904	741	523	575	378	186	313	116	88	28	6100
EXCELLENT	497	121	104	59	68	39	21	38	17	23	8	5800
GOOD	1 721	401	271	234	260	185	96	162	54	41	18	6600
FAIR	1 446	327	334	196	226	141	65	95	42	20	2	5600
POOR	168	52	29	31	20	11	4	17	3	2	-	5200
NOT REPORTED	19	5	3	3	2	2	-	2	-	2	-	...
NOT REPORTED	22	8	7	1	3	2	-	-	2	-	-	...

TABLE A-16. INCOME OF FAMILIES AND PRIMARY INDIVIDUALS BY TENURE AND SELECTED NEIGHBORHOOD CHARACTERISTICS FOR HOUSING UNITS WITH BLACK HOUSEHOLD HEAD: 1977--CONTINUED

(NUMBERS IN THOUSANDS. DATA BASED ON SAMPLE, SEE TEXT. FOR MINIMUM BASE FOR DERIVED FIGURES (PERCENT, MEDIAN, ETC.) AND MEANING OF SYMBOLS, SEE TEXT)

UNITED STATES INSIDE STANDARD METROPOLITAN STATISTICAL AREAS	TOTAL	LESS THAN $3,000	$3,000 TO $4,999	$5,000 TO $6,999	$7,000 TO $9,999	$10,000 TO $12,499	$12,500 TO $14,999	$15,000 TO $19,999	$20,000 TO $24,999	$25,000 TO $34,999	$35,000 OR MORE	MEDIAN (DOLLARS)
NEIGHBORHOOD CONDITIONS												
OWNER OCCUPIED	2 442	171	241	212	271	269	214	362	267	319	115	13200
NO STREET OR HIGHWAY NOISE	1 686	116	172	145	182	175	152	256	174	219	94	13400
WITH STREET OR HIGHWAY NOISE	756	54	69	67	89	94	62	106	92	100	22	12600
DOES NOT BOTHER	254	20	36	24	31	33	12	25	26	39	8	11200
BOTHERS A LITTLE	343	19	18	32	36	42	36	59	51	35	14	14100
BOTHERS VERY MUCH	96	10	12	5	10	13	5	17	12	14	-	12400
BOTHERS SO MUCH WOULD LIKE TO MOVE	60	6	3	5	12	6	9	5	3	11	-	11700
NOT REPORTED	3	-	-	2	-	-	-	-	-	2	-	...
NOT REPORTED	-	-	-	-	-	-	-	-	-	-	-	-
NO AIRPLANE TRAFFIC NOISE	1 966	140	204	166	230	192	165	298	206	247	97	13200
WITH AIRPLANE TRAFFIC NOISE	473	31	35	46	41	77	30	64	61	72	16	13000
DOES NOT BOTHER	207	18	14	22	24	25	9	29	23	35	9	12600
BOTHERS A LITTLE	175	11	10	17	11	35	14	25	23	21	6	12900
BOTHERS VERY MUCH	77	2	9	5	5	17	6	8	12	12	2	13100
BOTHERS SO MUCH WOULD LIKE TO MOVE	12	-	2	2	2	-	-	-	3	4	-	...
NOT REPORTED	2	-	-	1	-	-	-	2	-	-	-	...
NOT REPORTED	3	-	2	-	-	-	-	-	-	-	2	...
NO HEAVY TRAFFIC	1 650	109	161	119	175	194	151	265	165	222	89	13600
WITH HEAVY TRAFFIC	767	62	79	93	95	76	63	97	100	96	27	12100
DOES NOT BOTHER	372	34	54	51	53	40	15	42	35	34	13	9600
BOTHERS A LITTLE	261	20	12	30	29	17	31	34	42	37	10	14300
BOTHERS VERY MUCH	114	6	10	8	10	14	11	18	18	17	3	14700
BOTHERS SO MUCH WOULD LIKE TO MOVE	37	2	3	5	3	5	4	4	5	6	1	...
NOT REPORTED	3	-	-	-	-	-	2	-	-	2	-	...
NOT REPORTED	5	-	1	-	2	-	-	-	2	1	-	...
NO STREETS IN NEED OF REPAIR	1 875	124	180	166	192	189	172	275	217	268	93	13800
WITH STREETS IN NEED OF REPAIR	558	46	58	47	79	81	42	85	50	50	21	11500
DOES NOT BOTHER	98	10	13	13	9	19	4	12	4	12	2	10500
BOTHERS A LITTLE	212	14	19	16	37	31	16	38	18	14	9	11600
BOTHERS VERY MUCH	215	23	22	16	31	29	20	26	24	20	6	11500
BOTHERS SO MUCH WOULD LIKE TO MOVE	29	-	3	2	2	2	-	8	5	5	3	...
NOT REPORTED	4	-	1	1	1	-	2	-	-	-	-	...
NOT REPORTED	9	-	3	-	1	-	-	2	-	2	2	...
NO ROADS IMPASSABLE	1 994	142	191	188	221	207	171	299	222	263	91	13200
WITH ROADS IMPASSABLE	441	29	49	24	50	60	43	83	42	56	24	13000
DOES NOT BOTHER	100	12	14	2	15	7	8	14	6	12	8	12500
BOTHERS A LITTLE	151	6	20	8	12	21	16	24	16	20	7	13000
BOTHERS VERY MUCH	164	10	12	11	23	27	16	22	18	15	9	12400
BOTHERS SO MUCH WOULD LIKE TO MOVE	20	-	2	3	-	3	1	3	-	6	-	...
NOT REPORTED	6	-	2	-	-	2	1	-	-	1	-	...
NOT REPORTED	7	-	2	-	-	3	-	-	2	-	-	...
NO OCCUPIED HOUSING IN RUNDOWN CONDITION	1 938	134	190	155	213	208	179	282	220	260	90	13500
WITH OCCUPIED HOUSING IN RUNDOWN CONDITION	489	36	51	54	58	61	33	76	47	54	19	11000
DOES NOT BOTHER	107	16	23	18	11	14	4	11	3	6	2	6700
BOTHERS A LITTLE	151	13	15	12	17	23	11	25	17	12	6	12000
BOTHERS VERY MUCH	174	7	11	21	26	17	15	29	11	29	7	13200
BOTHERS SO MUCH WOULD LIKE TO MOVE	54	-	2	3	4	7	3	9	16	6	4	19500
NOT REPORTED	3	1	-	-	-	1	-	2	-	-	-	...
NOT REPORTED	15	-	-	3	-	-	2	3	-	5	2	...
NO COMMERCIAL OR NONRESIDENTIAL ACTIVITIES	1 909	142	164	162	211	212	172	277	198	259	89	13100
WITH COMMERCIAL OR NONRESIDENTIAL ACTIVITIES	530	28	55	50	60	57	42	85	68	59	20	13400
DOES NOT BOTHER	393	19	48	43	43	43	27	58	47	42	23	12600
BOTHERS A LITTLE	64	4	6	5	9	6	7	7	9	10	2	13100
BOTHERS VERY MUCH	51	3	2	2	5	7	5	13	9	5	2	16100
BOTHERS SO MUCH WOULD LIKE TO MOVE	14	2	-	-	2	-	2	4	3	2	-	...
NOT REPORTED	8	-	-	-	2	2	2	3	-	-	-	...
NOT REPORTED	3	-	1	-	-	-	-	-	-	1	-	...
NO ODORS, SMOKE, OR GAS	2 207	157	220	199	239	243	193	321	236	286	114	13100
WITH ODORS, SMOKE, OR GAS	233	14	21	11	33	27	21	41	31	33	2	13800
DOES NOT BOTHER	34	3	2	2	6	3	4	3	5	6	-	...
BOTHERS A LITTLE	89	3	4	5	14	8	10	21	13	12	-	15300
BOTHERS VERY MUCH	83	8	11	4	7	12	6	12	10	12	-	12400
BOTHERS SO MUCH WOULD LIKE TO MOVE	23	-	2	1	6	3	1	3	3	2	2	...
NOT REPORTED	5	-	1	-	-	-	-	2	-	2	-	...
NOT REPORTED	2	-	-	2	-	-	-	-	-	-	-	...
ADEQUATE STREET LIGHTS	1 921	147	186	172	214	191	173	284	216	245	93	13200
INADEQUATE STREET LIGHTS	517	24	53	40	56	78	41	70	51	74	22	13000
DOES NOT BOTHER	127	7	15	10	16	18	11	24	10	19	2	13100
BOTHERS A LITTLE	196	10	14	16	21	32	16	25	16	29	15	13000
BOTHERS VERY MUCH	169	6	18	10	22	26	13	22	24	23	5	13000
BOTHERS SO MUCH WOULD LIKE TO MOVE	22	-	5	2	2	2	-	7	1	3	-	...
NOT REPORTED	4	-	2	1	-	-	1	-	-	-	-	...
NOT REPORTED	4	-	2	1	1	-	-	-	-	-	-	...
NO NEIGHBORHOOD CRIME	1 835	130	198	155	214	186	159	284	201	214	93	13000
WITH NEIGHBORHOOD CRIME	598	39	43	56	55	79	55	78	65	105	22	13700
DOES NOT BOTHER	78	14	11	12	2	8	3	8	7	9	4	9400
BOTHERS A LITTLE	169	5	9	13	15	29	12	25	21	33	7	15400
BOTHERS VERY MUCH	272	19	15	24	26	37	25	36	33	51	6	14000
BOTHERS SO MUCH WOULD LIKE TO MOVE	74	2	5	6	11	5	14	9	5	12	5	14000
NOT REPORTED	5	-	3	-	2	-	-	-	-	-	-	...
NOT REPORTED	10	2	-	1	2	5	-	-	-	-	-	...
NO TRASH, LITTER, OR JUNK	1 790	124	176	146	190	191	170	270	192	244	87	13500
WITH TRASH, LITTER, OR JUNK	648	47	64	67	81	76	44	92	73	75	29	12100
DOES NOT BOTHER	80	14	17	11	7	8	2	8	5	5	4	6700
BOTHERS A LITTLE	178	16	17	16	21	18	19	15	18	29	10	12700
BOTHERS VERY MUCH	326	12	29	33	45	46	22	54	42	29	13	12400
BOTHERS SO MUCH WOULD LIKE TO MOVE	56	5	2	6	8	5	2	12	6	8	2	15200
NOT REPORTED	8	-	-	-	-	-	-	3	2	3	-	...
NOT REPORTED	4	-	-	-	-	2	1	-	2	-	-	...

TABLE A-16. INCOME OF FAMILIES AND PRIMARY INDIVIDUALS BY TENURE AND SELECTED NEIGHBORHOOD CHARACTERISTICS FOR HOUSING UNITS WITH BLACK HOUSEHOLD HEAD: 1977--CONTINUED

(NUMBERS IN THOUSANDS. DATA BASED ON SAMPLE, SEE TEXT. FOR MINIMUM BASE FOR DERIVED FIGURES (PERCENT, MEDIAN, ETC.) AND MEANING OF SYMBOLS, SEE TEXT)

UNITED STATES INSIDE STANDARD METROPOLITAN STATISTICAL AREAS	TOTAL	LESS THAN $3,000	$3,000 TO $4,999	$5,000 TO $6,999	$7,000 TO $9,999	$10,000 TO $12,499	$12,500 TO $14,999	$15,000 TO $19,999	$20,000 TO $24,999	$25,000 TO $34,999	$35,000 OR MORE	MEDIAN (DOLLARS)
NEIGHBORHOOD CONDITIONS--CONTINUED												
OWNER OCCUPIED--CONTINUED												
NO BOARDED UP OR ABANDONED STRUCTURES	1 936	136	182	165	200	210	170	306	222	255	90	13600
WITH BOARDED UP OR ABANDONED STRUCTURES	504	35	59	47	71	59	44	56	45	62	25	11700
DOES NOT BOTHER	159	16	31	20	16	21	19	13	8	10	6	9500
BOTHERS A LITTLE	147	7	17	11	29	21	7	18	15	17	6	11100
BOTHERS VERY MUCH	142	9	8	14	21	14	12	16	12	26	11	13900
BOTHERS SO MUCH WOULD LIKE TO MOVE	49	2	3	3	4	3	6	8	10	8	2	16800
NOT REPORTED	7	2	-	-	2	-	-	2	-	2	-	...
NOT REPORTED	2	-	-	-	-	-	-	-	-	2	-	...
RENTER OCCUPIED	3 735	784	739	507	563	379	205	308	126	96	28	6400
NO STREET OR HIGHWAY NOISE	2 433	513	473	309	361	258	144	205	73	60	18	6500
WITH STREET OR HIGHWAY NOISE	1 287	268	262	197	179	119	61	103	52	36	10	6200
DOES NOT BOTHER	520	114	112	77	62	56	24	38	22	12	3	5900
BOTHERS A LITTLE	486	95	100	70	81	41	22	40	20	13	5	6400
BOTHERS VERY MUCH	141	27	21	26	24	13	2	19	3	3	4	6700
BOTHERS SO MUCH WOULD LIKE TO MOVE	136	28	29	24	12	9	12	7	7	8	-	5900
NOT REPORTED	5	4	-	-	-	-	2	-	-	-	-	...
NOT REPORTED	15	3	3	2	4	2	-	-	2	-	-	...
NO AIRPLANE TRAFFIC NOISE	3 114	640	628	426	461	317	165	269	113	71	24	6400
WITH AIRPLANE TRAFFIC NOISE	605	135	108	81	102	62	40	39	12	23	4	6500
DOES NOT BOTHER	283	58	56	30	51	31	27	14	7	8	1	6600
BOTHERS A LITTLE	199	41	33	29	33	14	11	19	5	13	2	6800
BOTHERS VERY MUCH	76	22	14	15	8	12	-	3	-	2	-	5300
BOTHERS SO MUCH WOULD LIKE TO MOVE	35	9	5	5	8	3	2	3	-	-	-	...
NOT REPORTED	12	5	-	2	2	2	-	-	-	-	2	...
NOT REPORTED	15	9	3	-	-	-	-	-	2	2	-	...
NO HEAVY TRAFFIC	2 365	494	462	312	375	254	124	198	69	57	22	6500
WITH HEAVY TRAFFIC	1 357	285	274	194	188	123	81	110	56	39	7	6200
DOES NOT BOTHER	724	164	147	111	93	72	47	48	28	12	3	5900
BOTHERS A LITTLE	374	86	79	32	60	25	17	40	22	12	2	6400
BOTHERS VERY MUCH	153	17	26	32	26	14	9	17	3	10	-	7200
BOTHERS SO MUCH WOULD LIKE TO MOVE	99	17	20	16	10	12	8	5	3	5	2	6600
NOT REPORTED	7	2	2	3	-	-	-	-	-	-	-	...
NOT REPORTED	13	5	3	2	-	2	-	-	2	-	-	...
NO STREETS IN NEED OF REPAIR	3 055	649	597	413	477	293	153	251	108	86	28	6400
WITH STREETS IN NEED OF REPAIR	663	130	134	93	85	86	51	57	17	10	-	6400
DOES NOT BOTHER	178	38	56	25	20	16	12	9	2	2	-	4600
BOTHERS A LITTLE	209	42	29	34	26	33	19	22	3	-	-	7000
BOTHERS VERY MUCH	206	36	38	23	31	26	18	21	9	7	-	7600
BOTHERS SO MUCH WOULD LIKE TO MOVE	65	14	12	10	7	11	2	5	2	2	-	6300
NOT REPORTED	5	1	-	-	2	-	1	-	2	-	-	...
NOT REPORTED	17	5	7	2	2	-	-	-	2	-	-	...
NO ROADS IMPASSABLE	3 166	675	633	421	493	298	175	255	108	82	29	6300
WITH ROADS IMPASSABLE	546	100	100	83	66	81	29	52	17	13	3	6700
DOES NOT BOTHER	136	32	33	20	16	15	6	9	2	-	-	5300
BOTHERS A LITTLE	190	36	32	27	27	25	9	17	7	7	3	7100
BOTHERS VERY MUCH	171	19	27	31	19	30	12	22	7	5	-	8400
BOTHERS SO MUCH WOULD LIKE TO MOVE	46	14	8	5	3	9	2	2	2	2	-	5500
NOT REPORTED	3	-	-	-	-	1	-	2	-	-	-	...
NOT REPORTED	23	8	5	3	2	-	2	2	2	-	-	...
NO OCCUPIED HOUSING IN RUNDOWN CONDITION	2 973	599	573	402	459	301	164	252	113	84	27	6600
WITH OCCUPIED HOUSING IN RUNDOWN CONDITION	744	177	160	105	105	78	40	54	10	12	2	5700
DOES NOT BOTHER	174	53	36	20	20	19	10	10	2	3	-	4900
BOTHERS A LITTLE	201	43	42	27	29	26	10	17	2	5	-	6100
BOTHERS VERY MUCH	211	41	48	38	31	20	12	15	5	-	2	5900
BOTHERS SO MUCH WOULD LIKE TO MOVE	142	36	33	19	19	10	8	12	2	3	-	5300
NOT REPORTED	15	4	2	2	5	3	-	-	-	-	-	...
NOT REPORTED	19	9	5	-	-	-	-	2	3	-	-	...
NO COMMERCIAL OR NONRESIDENTIAL ACTIVITIES	2 628	540	522	361	417	273	131	207	93	65	20	6400
WITH COMMERCIAL OR NONRESIDENTIAL ACTIVITIES	1 089	237	215	145	143	106	72	101	32	29	8	6300
DOES NOT BOTHER	892	201	189	116	117	82	58	71	29	23	5	6000
BOTHERS A LITTLE	107	26	10	13	12	13	3	19	2	6	3	8100
BOTHERS VERY MUCH	58	3	9	12	7	7	10	8	2	-	-	9100
BOTHERS SO MUCH WOULD LIKE TO MOVE	21	5	4	2	5	4	-	2	-	-	-	...
NOT REPORTED	11	2	3	2	2	-	-	2	-	-	-	...
NOT REPORTED	18	7	2	2	3	-	2	-	2	2	-	...
NO ODORS, SMOKE, OR GAS	3 327	697	652	451	508	337	186	272	116	84	23	6400
WITH ODORS, SMOKE, OR GAS	394	81	85	57	54	42	19	34	9	8	5	6100
DOES NOT BOTHER	51	19	15	5	1	5	3	2	2	-	-	3500
BOTHERS A LITTLE	147	24	30	21	33	13	7	12	3	3	2	6500
BOTHERS VERY MUCH	123	23	28	16	12	12	7	17	3	3	2	6300
BOTHERS SO MUCH WOULD LIKE TO MOVE	68	13	12	14	8	12	2	3	-	2	2	6200
NOT REPORTED	4	2	-	2	1	-	-	-	-	-	-	...
NOT REPORTED	14	5	2	-	1	-	-	2	2	3	-	...
ADEQUATE STREET LIGHTS	2 937	617	597	391	438	284	156	255	105	69	23	6300
INADEQUATE STREET LIGHTS	777	157	139	111	126	95	45	53	20	27	5	6700
DOES NOT BOTHER	182	52	29	38	22	18	12	7	4	-	2	5500
BOTHERS A LITTLE	207	35	34	28	38	22	13	17	5	13	2	7500
BOTHERS VERY MUCH	287	57	52	36	45	41	13	21	8	13	2	7000
BOTHERS SO MUCH WOULD LIKE TO MOVE	85	11	20	7	19	11	7	7	3	-	-	7700
NOT REPORTED	17	2	3	3	2	3	2	2	-	-	-	...
NOT REPORTED	21	9	3	5	-	-	2	-	2	-	-	...
NO NEIGHBORHOOD CRIME	2 628	596	498	349	391	259	135	213	96	67	24	6300
WITH NEIGHBORHOOD CRIME	1 078	181	234	151	171	116	70	94	29	29	4	6600
DOES NOT BOTHER	141	25	31	29	17	14	7	13	-	5	1	6000
BOTHERS A LITTLE	259	52	49	29	41	23	19	32	5	7	2	7000
BOTHERS VERY MUCH	354	51	75	52	60	40	24	26	15	12	-	7000
BOTHERS SO MUCH WOULD LIKE TO MOVE	305	50	75	40	50	34	20	22	7	5	2	6400
NOT REPORTED	19	3	4	2	4	5	-	-	2	-	-	...
NOT REPORTED	29	7	7	7	2	3	-	2	2	-	-	...

TABLE A-16. INCOME OF FAMILIES AND PRIMARY INDIVIDUALS BY TENURE AND SELECTED NEIGHBORHOOD CHARACTERISTICS FOR HOUSING UNITS WITH BLACK HOUSEHOLD HEAD: 1977--CONTINUED

(NUMBERS IN THOUSANDS. DATA BASED ON SAMPLE, SEE TEXT. FOR MINIMUM BASE FOR DERIVED FIGURES (PERCENT, MEDIAN, ETC.) AND MEANING OF SYMBOLS, SEE TEXT)

UNITED STATES INSIDE STANDARD METROPOLITAN STATISTICAL AREAS	TOTAL	LESS THAN $3,000	$3,000 TO $4,999	$5,000 TO $6,999	$7,000 TO $9,999	$10,000 TO $12,499	$12,500 TO $14,999	$15,000 TO $19,999	$20,000 TO $24,999	$25,000 TO $34,999	$35,000 OR MORE	MEDIAN (DOLLARS)
NEIGHBORHOOD CONDITIONS--CONTINUED												
RENTER OCCUPIED--CONTINUED												
NO TRASH, LITTER, OR JUNK	2 658	560	507	342	394	277	139	234	93	84	28	6500
WITH TRASH, LITTER, OR JUNK	1 061	214	230	165	168	102	66	74	32	12	-	6100
DOES NOT BOTHER	171	40	39	33	18	15	9	9	3	5	-	5500
BOTHERS A LITTLE	335	66	74	47	60	41	15	25	5	3	-	6200
BOTHERS VERY MUCH	360	67	79	58	54	30	27	21	22	3	-	6200
BOTHERS SO MUCH WOULD LIKE TO MOVE	193	40	39	28	36	16	15	19	2	-	-	6300
NOT REPORTED	2	2	-	-	-	-	-	-	-	-	-	...
NOT REPORTED	15	10	2	-	2	-	-	-	2	-	-	...
NO BOARDED UP OR ABANDONED STRUCTURES	2 915	588	569	383	443	287	173	257	104	84	27	6600
WITH BOARDED UP OR ABANDONED STRUCTURES	810	188	168	124	120	91	32	51	20	12	2	5800
DOES NOT BOTHER	273	73	55	35	31	32	15	17	7	7	-	5500
BOTHERS A LITTLE	219	52	55	31	33	31	2	12	2	2	-	5200
BOTHERS VERY MUCH	195	37	29	34	36	21	12	12	10	3	2	6900
BOTHERS SO MUCH WOULD LIKE TO MOVE	107	23	25	19	17	7	3	10	2	-	-	5600
NOT REPORTED	16	3	3	5	4	-	-	-	-	-	-	...
NOT REPORTED	11	8	2	-	-	-	-	-	2	-	-	...
NEIGHBORHOOD CONDITIONS AND WISH TO MOVE[1]												
OWNER OCCUPIED	2 442	171	241	212	271	269	214	362	267	319	115	13200
NO BOTHERSOME NEIGHBORHOOD CONDITIONS	454	29	43	44	43	40	40	70	54	63	28	14200
WITH BOTHERSOME NEIGHBORHOOD CONDITIONS	1 988	141	198	169	228	230	174	292	213	257	87	12900
HOUSEHOLD WOULD NOT LIKE TO MOVE	1 774	129	185	150	201	210	147	262	189	223	79	12700
HOUSEHOLD WOULD LIKE TO MOVE	208	12	13	19	27	20	25	30	24	30	3	13800
NOT REPORTED	5	-	-	-	1	-	2	-	-	3	-	...
NOT REPORTED	-	-	-	-	-	-	-	-	-	-	-	-
RENTER OCCUPIED	3 735	784	739	507	563	379	205	308	126	96	28	6400
NO BOTHERSOME NEIGHBORHOOD CONDITIONS	700	150	146	89	109	54	31	61	30	18	11	6200
WITH BOTHERSOME NEIGHBORHOOD CONDITIONS	3 029	631	591	418	454	325	174	247	95	77	17	6400
HOUSEHOLD WOULD NOT LIKE TO MOVE	2 450	516	463	339	363	270	130	217	77	62	14	6400
HOUSEHOLD WOULD LIKE TO MOVE	569	111	127	79	88	53	44	30	19	15	3	6200
NOT REPORTED	10	3	2	-	3	2	-	-	-	-	-	...
NOT REPORTED	7	3	2	-	-	-	-	-	2	-	-	...
NEIGHBORHOOD SERVICES												
OWNER OCCUPIED	2 442	171	241	212	271	269	214	362	267	319	115	13200
SATISFACTORY PUBLIC TRANSPORTATION	1 871	131	191	169	213	209	167	271	200	240	81	12800
UNSATISFACTORY PUBLIC TRANSPORTATION	432	31	37	30	47	51	40	58	51	60	27	13800
DOES NOT BOTHER	170	14	21	14	17	19	14	27	12	25	6	12500
BOTHERS A LITTLE	113	9	6	9	10	10	8	16	20	19	5	16400
BOTHERS VERY MUCH	127	6	8	4	17	21	13	11	18	16	12	13600
BOTHERS SO MUCH WOULD LIKE TO MOVE	11	-	1	-	1	-	3	4	1	-	-	...
NOT REPORTED	12	1	1	3	2	1	1	-	-	-	2	...
DON'T KNOW	136	9	11	13	11	10	8	32	15	19	6	15900
NOT REPORTED	2	-	2	-	-	-	-	1	-	-	-	...
SATISFACTORY SCHOOLS	2 026	141	200	178	230	209	179	294	231	272	92	13300
UNSATISFACTORY SCHOOLS	158	5	9	7	13	23	16	28	17	23	17	15600
DOES NOT BOTHER	14	4	4	1	1	-	-	-	2	2	-	...
BOTHERS A LITTLE	18	-	-	1	3	1	2	8	2	1	-	...
BOTHERS VERY MUCH	92	-	5	5	7	16	11	11	12	14	11	16000
BOTHERS SO MUCH WOULD LIKE TO MOVE	31	-	-	-	-	6	3	10	2	5	5	...
NOT REPORTED	3	1	-	-	2	-	-	-	-	-	-	...
DON'T KNOW	254	24	31	27	28	37	19	40	19	24	6	11200
NOT REPORTED	4	-	2	-	-	1	-	-	-	-	2	...
SATISFACTORY SHOPPING	1 958	135	200	175	210	210	175	289	216	252	94	13200
UNSATISFACTORY SHOPPING	477	34	40	36	61	58	39	73	51	66	19	13100
DOES NOT BOTHER	135	11	17	17	13	16	12	12	13	18	5	11400
BOTHERS A LITTLE	154	11	11	6	17	24	12	24	17	25	7	14200
BOTHERS VERY MUCH	141	5	10	11	20	14	14	30	16	15	5	14300
BOTHERS SO MUCH WOULD LIKE TO MOVE	29	2	2	1	7	3	-	4	3	6	2	...
NOT REPORTED	18	5	-	2	5	-	-	3	1	2	1	...
DON'T KNOW	5	-	-	1	-	2	-	-	-	1	2	...
NOT REPORTED	2	2	1	-	-	-	-	-	-	-	-	...
SATISFACTORY POLICE PROTECTION	1 912	136	208	155	215	199	162	283	215	245	95	13200
UNSATISFACTORY POLICE PROTECTION	322	17	16	32	34	43	27	56	35	46	15	14300
DOES NOT BOTHER	18	-	1	3	3	2	-	3	5	2	-	...
BOTHERS A LITTLE	70	5	2	6	8	3	9	12	8	13	3	15500
BOTHERS VERY MUCH	193	10	12	16	20	32	11	35	17	29	12	14100
BOTHERS SO MUCH WOULD LIKE TO MOVE	29	-	2	3	3	5	7	4	4	2	-	...
NOT REPORTED	11	1	-	3	-	2	-	2	2	2	-	...
DON'T KNOW	204	18	17	26	23	28	23	23	16	25	6	11700
NOT REPORTED	3	-	-	-	-	-	2	-	-	2	-	...
SATISFACTORY OUTDOOR RECREATION FACILITIES	1 569	113	154	133	173	154	132	231	194	205	81	13600
UNSATISFACTORY OUTDOOR RECREATION FACILITIES	723	37	61	61	89	90	65	112	66	106	33	13400
DOES NOT BOTHER	262	24	35	26	39	31	16	38	7	32	13	10500
BOTHERS A LITTLE	201	8	16	16	18	25	13	30	27	40	9	16000
BOTHERS VERY MUCH	207	4	6	13	26	25	30	34	31	28	9	14900
BOTHERS SO MUCH WOULD LIKE TO MOVE	35	-	3	1	5	6	3	8	1	5	2	...
NOT REPORTED	19	2	-	5	2	2	3	2	2	2	-	...
DON'T KNOW	148	20	26	19	10	26	15	19	5	8	2	9900
NOT REPORTED	2	-	-	-	-	-	2	-	-	-	-	...
SATISFACTORY HOSPITALS OR HEALTH CLINICS	1 972	136	210	170	216	215	169	287	208	263	99	13100
UNSATISFACTORY HOSPITALS OR HEALTH CLINICS	384	27	28	38	43	45	33	61	53	46	10	13300
DOES NOT BOTHER	129	13	11	15	10	19	10	24	8	13	4	11900
BOTHERS A LITTLE	99	10	7	7	11	8	6	15	15	15	5	15200
BOTHERS VERY MUCH	136	3	10	13	20	14	15	17	26	18	2	14100
BOTHERS SO MUCH WOULD LIKE TO MOVE	11	-	-	1	2	1	2	4	1	-	-	...
NOT REPORTED	7	2	-	2	-	3	-	1	-	-	-	...
DON'T KNOW	82	6	3	4	12	10	11	15	6	11	4	13900
NOT REPORTED	5	2	-	1	-	-	-	-	-	-	2	...

[1]WISH TO MOVE ONLY RELATES TO RESPONDENT'S OPINION OF SPECIFIC NEIGHBORHOOD CONDITIONS.

TABLE A-16. INCOME OF FAMILIES AND PRIMARY INDIVIDUALS BY TENURE AND SELECTED NEIGHBORHOOD CHARACTERISTICS FOR HOUSING UNITS WITH BLACK HOUSEHOLD HEAD: 1977--CONTINUED

(NUMBERS IN THOUSANDS. DATA BASED ON SAMPLE, SEE TEXT. FOR MINIMUM BASE FOR DERIVED FIGURES (PERCENT, MEDIAN, ETC.) AND MEANING OF SYMBOLS, SEE TEXT)

UNITED STATES INSIDE STANDARD METROPOLITAN STATISTICAL AREAS	TOTAL	LESS THAN $3,000	$3,000 TO $4,999	$5,000 TO $6,999	$7,000 TO $9,999	$10,000 TO $12,499	$12,500 TO $14,999	$15,000 TO $19,999	$20,000 TO $24,999	$25,000 TO $34,999	$35,000 OR MORE	MEDIAN (DOLLARS)
NEIGHBORHOOD SERVICES--CONTINUED												
RENTER OCCUPIED	3 735	784	739	507	563	379	205	308	126	96	28	6400
SATISFACTORY PUBLIC TRANSPORTATION	3 082	643	637	415	470	318	173	239	93	77	17	6300
UNSATISFACTORY PUBLIC TRANSPORTATION	498	119	81	81	73	38	22	42	21	15	6	6200
DOES NOT BOTHER	154	35	28	19	24	11	6	17	6	5	4	6600
BOTHERS A LITTLE	122	25	17	27	24	4	4	10	5	5	2	6500
BOTHERS VERY MUCH	168	47	32	26	15	20	7	7	10	4	-	5400
BOTHERS SO MUCH WOULD LIKE TO MOVE	41	12	5	7	7	2	3	5	-	-	-	5900
NOT REPORTED	13	-	-	2	4	2	2	3	-	1	-	...
DON'T KNOW	145	17	19	12	20	22	10	27	11	3	4	10500
NOT REPORTED	10	5	2	-	-	-	-	-	2	-	2	...
SATISFACTORY SCHOOLS	2 847	600	572	393	425	281	154	228	96	77	21	6300
UNSATISFACTORY SCHOOLS	209	31	43	36	30	35	12	13	3	4	2	6700
DOES NOT BOTHER	38	11	5	8	6	6	2	-	-	-	-	5700
BOTHERS A LITTLE	28	9	7	5	3	2	-	2	-	1	-	...
BOTHERS VERY MUCH	75	2	12	14	10	17	7	6	2	2	2	9500
BOTHERS SO MUCH WOULD LIKE TO MOVE	61	9	15	5	10	10	3	5	2	2	-	7500
NOT REPORTED	7	-	4	3	-	-	-	-	-	-	-	...
DON'T KNOW	665	148	122	77	105	63	38	67	25	15	6	6600
NOT REPORTED	14	5	2	2	4	-	-	-	2	-	-	...
SATISFACTORY SHOPPING	3 034	620	578	402	462	321	169	267	106	86	23	6600
UNSATISFACTORY SHOPPING	657	150	151	102	94	55	34	41	14	10	5	5500
DOES NOT BOTHER	131	42	35	13	11	9	5	10	2	3	2	4400
BOTHERS A LITTLE	217	34	51	39	40	20	12	11	3	5	2	6200
BOTHERS VERY MUCH	226	49	51	39	32	19	16	7	6	2	2	5500
BOTHERS SO MUCH WOULD LIKE TO MOVE	70	23	8	10	8	5	-	12	3	-	-	5800
NOT REPORTED	12	4	2	-	3	2	2	-	-	-	-	...
DON'T KNOW	30	9	8	3	3	-	2	-	5	-	-	...
NOT REPORTED	14	5	2	-	3	2	-	-	2	-	-	...
SATISFACTORY POLICE PROTECTION	2 861	621	543	382	441	284	156	239	95	80	22	6400
UNSATISFACTORY POLICE PROTECTION	521	95	124	79	64	54	30	45	17	9	3	6000
DOES NOT BOTHER	52	24	11	2	7	3	2	2	1	-	-	3300
BOTHERS A LITTLE	94	12	24	12	13	14	5	10	3	1	-	6900
BOTHERS VERY MUCH	221	28	58	36	29	23	13	17	7	8	2	6400
BOTHERS SO MUCH WOULD LIKE TO MOVE	139	26	30	26	15	14	8	12	6	-	2	6000
NOT REPORTED	15	5	2	3	-	-	2	3	-	-	-	...
DON'T KNOW	341	65	70	45	55	40	18	24	13	7	3	6600
NOT REPORTED	12	3	2	2	3	-	-	-	2	-	-	...
SATISFACTORY OUTDOOR RECREATION FACILITIES	2 415	487	434	349	362	248	144	210	86	72	23	6600
UNSATISFACTORY OUTDOOR RECREATION FACILITIES	1 016	217	231	128	150	96	50	84	33	24	3	5900
DOES NOT BOTHER	385	108	96	36	57	30	11	31	9	7	-	4800
BOTHERS A LITTLE	244	40	44	47	41	18	8	26	7	10	2	6600
BOTHERS VERY MUCH	272	45	64	29	42	32	24	19	12	3	2	6900
BOTHERS SO MUCH WOULD LIKE TO MOVE	100	20	23	12	10	14	6	9	3	3	-	6100
NOT REPORTED	14	3	4	3	-	2	-	-	2	-	-	...
DON'T KNOW	280	76	68	28	45	31	12	14	6	-	2	4900
NOT REPORTED	25	5	7	2	6	4	-	-	2	-	-	...
SATISFACTORY HOSPITALS OR HEALTH CLINICS	3 133	665	614	417	490	319	171	255	100	78	23	6400
UNSATISFACTORY HOSPITALS OR HEALTH CLINICS	427	91	87	70	51	45	24	35	8	14	3	6000
DOES NOT BOTHER	144	44	27	22	15	14	7	12	-	4	-	5200
BOTHERS A LITTLE	65	14	14	5	7	11	5	4	-	3	2	6600
BOTHERS VERY MUCH	159	20	32	32	22	11	12	14	8	5	2	6700
BOTHERS SO MUCH WOULD LIKE TO MOVE	46	11	12	9	7	4	1	2	-	2	-	5000
NOT REPORTED	14	2	3	2	-	5	-	3	-	-	-	...
DON'T KNOW	166	25	36	20	21	15	10	18	16	3	2	7300
NOT REPORTED	8	3	2	-	2	-	-	-	2	-	-	...
NEIGHBORHOOD SERVICES AND WISH TO MOVE[1]												
OWNER OCCUPIED	2 442	171	241	212	271	269	214	362	267	319	115	13200
WITH SATISFACTORY NEIGHBORHOOD SERVICES	1 092	86	118	108	124	110	91	159	118	129	49	12500
WITH UNSATISFACTORY NEIGHBORHOOD SERVICES	1 350	85	122	105	147	160	123	203	148	190	66	13600
HOUSEHOLD WOULD NOT LIKE TO MOVE	1 214	77	116	94	129	143	104	180	137	175	61	13700
HOUSEHOLD WOULD LIKE TO MOVE	105	2	5	6	13	13	16	20	9	16	5	14600
NOT REPORTED	30	6	1	5	5	3	3	3	3	-	-	...
NOT REPORTED	-	-	-	-	-	-	-	-	-	-	-	-
RENTER OCCUPIED	3 735	784	739	507	563	379	205	308	126	96	28	6400
WITH SATISFACTORY NEIGHBORHOOD SERVICES	1 893	408	358	245	298	193	100	146	77	47	15	6500
WITH UNSATISFACTORY NEIGHBORHOOD SERVICES	1 836	373	379	262	265	181	105	162	48	49	13	6300
HOUSEHOLD WOULD NOT LIKE TO MOVE	1 534	309	324	213	228	147	86	133	39	45	11	6300
HOUSEHOLD WOULD LIKE TO MOVE	272	57	52	42	36	33	16	22	9	3	2	6300
NOT REPORTED	30	7	4	7	2	2	3	6	-	-	-	...
NOT REPORTED	7	3	2	-	-	-	-	-	2	-	-	...
OVERALL OPINION OF NEIGHBORHOOD												
OWNER OCCUPIED	2 442	171	241	212	271	269	214	362	267	319	115	13200
EXCELLENT	442	39	56	32	35	44	36	55	44	64	36	13600
GOOD	1 185	71	102	98	119	135	109	174	148	172	58	14100
FAIR	690	53	72	68	95	79	59	112	66	68	19	11800
POOR	113	6	9	14	22	11	9	20	7	13	2	11300
NOT REPORTED	12	2	2	1	1	2	2	-	2	2	-	...
HOUSEHOLD WOULD LIKE TO MOVE	208	12	13	19	27	20	25	30	24	30	8	13800
EXCELLENT	5	-	-	2	-	-	-	-	-	3	-	...
GOOD	49	2	3	7	3	5	5	5	7	8	4	14600
FAIR	97	10	8	6	12	8	15	15	11	9	3	13400
POOR	58	1	2	5	12	7	5	10	6	9	1	13800
NOT REPORTED	-	-	-	-	-	-	-	-	-	-	-	-
HOUSEHOLD WOULD NOT LIKE TO MOVE	2 228	158	228	193	244	249	187	332	243	286	105	13000
EXCELLENT	437	39	56	30	35	44	36	55	44	61	30	13500
GOOD	1 135	69	99	91	116	130	104	170	141	162	54	14000
FAIR	590	43	64	61	83	71	43	97	55	57	16	11500
POOR	55	5	7	10	10	3	3	10	1	4	2	8600
NOT REPORTED	12	2	2	1	1	2	2	-	2	2	-	...
NOT REPORTED	5	-	-	-	1	-	2	-	-	3	-	...

[1]WISH TO MOVE ONLY RELATES TO RESPONDENT'S OPINION OF SPECIFIC NEIGHBORHOOD SERVICES.

TABLE A-16. INCOME OF FAMILIES AND PRIMARY INDIVIDUALS BY TENURE AND SELECTED NEIGHBORHOOD CHARACTERISTICS FOR HOUSING UNITS WITH BLACK HOUSEHOLD HEAD: 1977--CONTINUED

(NUMBERS IN THOUSANDS. DATA BASED ON SAMPLE, SEE TEXT. FOR MINIMUM BASE FOR DERIVED FIGURES (PERCENT, MEDIAN, ETC.) AND MEANING OF SYMBOLS, SEE TEXT)

UNITED STATES INSIDE STANDARD METROPOLITAN STATISTICAL AREAS	TOTAL	LESS THAN $3,000	$3,000 TO $4,999	$5,000 TO $6,999	$7,000 TO $9,999	$10,000 TO $12,499	$12,500 TO $14,999	$15,000 TO $19,999	$20,000 TO $24,999	$25,000 TO $34,999	$35,000 OR MORE	MEDIAN (DOLLARS)
OVERALL OPINION OF NEIGHBORHOOD--CONTINUED												
RENTER OCCUPIED	3 735	784	739	507	563	379	205	308	126	96	28	6400
EXCELLENT	398	93	85	45	56	28	19	27	15	23	8	6000
GOOD	1 445	293	215	199	225	162	91	152	50	41	19	7200
FAIR	1 493	309	348	190	230	156	84	98	51	25	2	5900
POOR	382	86	88	72	51	31	10	30	9	5	-	5500
NOT REPORTED	17	3	3	2	2	2	-	2	2	2	-	...
HOUSEHOLD WOULD LIKE TO MOVE	569	111	127	79	88	53	44	30	19	15	3	6200
EXCELLENT	2	-	-	-	2	-	-	-	-	-	-	...
GOOD	67	14	10	3	10	4	10	5	2	5	3	8800
FAIR	265	52	56	31	42	29	27	9	12	7	-	6600
POOR	235	45	61	45	34	20	7	15	5	3	-	5500
NOT REPORTED	-	-	-	-	-	-	-	-	-	-	-	-
HOUSEHOLD WOULD NOT LIKE TO MOVE	3 150	666	609	428	472	324	161	278	106	80	25	6400
EXCELLENT	396	93	85	45	54	28	19	27	15	23	8	5900
GOOD	1 378	277	204	195	213	158	81	147	48	36	16	7200
FAIR	1 219	253	290	159	186	125	57	88	39	18	2	5800
POOR	147	41	27	27	17	11	3	14	3	2	-	5400
NOT REPORTED	12	2	2	2	2	2	-	2	-	2	-	...
NOT REPORTED	17	7	3	-	3	2	-	-	2	-	-	...

TABLE A-16. INCOME OF FAMILIES AND PRIMARY INDIVIDUALS BY TENURE AND SELECTED NEIGHBORHOOD CHARACTERISTICS FOR HOUSING UNITS WITH BLACK HOUSEHOLD HEAD: 1977--CONTINUED

(NUMBERS IN THOUSANDS. DATA BASED ON SAMPLE, SEE TEXT. FOR MINIMUM BASE FOR DERIVED FIGURES (PERCENT, MEDIAN, ETC.) AND MEANING OF SYMBOLS, SEE TEXT)

UNITED STATES INSIDE STANDARD METROPOLITAN STATISTICAL AREAS IN CENTRAL CITIES	TOTAL	LESS THAN $3,000	$3,000 TO $4,999	$5,000 TO $6,999	$7,000 TO $9,999	$10,000 TO $12,499	$12,500 TO $14,999	$15,000 TO $19,999	$20,000 TO $24,999	$25,000 TO $34,999	$35,000 OR MORE	MEDIAN (DOLLARS)
NEIGHBORHOOD CONDITIONS												
OWNER OCCUPIED	1 713	133	168	144	196	211	160	237	182	204	77	12600
NO STREET OR HIGHWAY NOISE	1 176	89	118	94	130	132	115	172	119	142	64	13000
WITH STREET OR HIGHWAY NOISE	537	44	50	50	66	78	45	65	63	62	13	11900
DOES NOT BOTHER	182	17	26	19	21	26	8	14	19	28	3	10800
BOTHERS A LITTLE	234	16	13	25	26	36	26	36	29	19	10	12700
BOTHERS VERY MUCH	78	8	8	3	8	11	5	13	12	10	-	12500
BOTHERS SO MUCH WOULD LIKE TO MOVE	40	3	3	2	11	5	6	2	3	5	-	10500
NOT REPORTED	3	-	-	2	-	-	-	-	-	2	-	...
NOT REPORTED	-	-	-	-	-	-	-	-	-	-	-	-
NO AIRPLANE TRAFFIC NOISE	1 403	109	147	112	173	159	138	201	143	158	62	12500
WITH AIRPLANE TRAFFIC NOISE	307	24	19	32	24	51	23	36	39	46	13	12900
DOES NOT BOTHER	125	13	10	13	13	14	5	16	13	20	9	12700
BOTHERS A LITTLE	114	10	3	13	5	26	11	11	16	16	3	12700
BOTHERS VERY MUCH	58	2	5	5	5	11	6	7	8	8	2	13200
BOTHERS SO MUCH WOULD LIKE TO MOVE	8	-	2	2	2	-	-	-	2	2	-	...
NOT REPORTED	2	-	-	-	-	-	-	2	-	-	-	...
NOT REPORTED	3	-	2	-	-	-	-	-	-	-	2	...
NO HEAVY TRAFFIC	1 142	86	113	73	121	152	117	173	108	139	61	13100
WITH HEAVY TRAFFIC	568	47	55	71	74	59	44	63	73	65	17	11600
DOES NOT BOTHER	274	26	37	40	43	30	10	28	26	28	6	9300
BOTHERS A LITTLE	185	16	8	24	21	14	23	19	28	23	9	13400
BOTHERS VERY MUCH	86	5	6	5	6	11	10	16	15	10	2	14800
BOTHERS SO MUCH WOULD LIKE TO MOVE	19	-	3	2	3	3	-	-	5	3	-	...
NOT REPORTED	3	-	-	-	-	-	2	-	-	2	-	...
NOT REPORTED	3	-	-	-	2	-	-	-	2	-	-	...
NO STREETS IN NEED OF REPAIR	1 323	97	135	122	142	144	128	178	145	172	60	12900
WITH STREETS IN NEED OF REPAIR	386	36	33	23	55	66	32	57	37	32	15	11800
DOES NOT BOTHER	63	6	6	3	6	15	3	11	2	8	2	11500
BOTHERS A LITTLE	157	11	10	11	28	26	13	27	16	6	8	11800
BOTHERS VERY MUCH	142	18	14	6	19	24	15	13	16	14	2	11300
BOTHERS SO MUCH WOULD LIKE TO MOVE	22	-	3	2	2	2	-	5	3	3	3	...
NOT REPORTED	2	-	-	-	-	-	2	-	-	-	-	...
NOT REPORTED	4	-	-	-	-	-	-	2	-	-	2	...
NO ROADS IMPASSABLE	1 398	109	136	133	161	160	128	193	152	166	61	12500
WITH ROADS IMPASSABLE	312	24	31	11	36	49	33	44	31	38	16	12900
DOES NOT BOTHER	78	11	8	2	11	5	7	11	5	12	7	13200
BOTHERS A LITTLE	106	5	13	5	10	16	11	16	16	11	3	13500
BOTHERS VERY MUCH	113	8	6	3	15	25	15	15	9	11	6	12500
BOTHERS SO MUCH WOULD LIKE TO MOVE	11	-	2	1	-	2	-	2	-	5	-	...
NOT REPORTED	3	-	2	-	-	2	-	-	-	-	-	...
NOT REPORTED	3	-	2	-	-	2	-	-	-	-	-	...
NO OCCUPIED HOUSING IN RUNDOWN CONDITION	1 348	104	135	102	150	164	131	184	149	165	64	12900
WITH OCCUPIED HOUSING IN RUNDOWN CONDITION	353	29	33	39	47	47	28	49	33	36	13	11500
DOES NOT BOTHER	74	13	13	13	8	11	3	9	2	2	2	6800
BOTHERS A LITTLE	112	10	11	8	13	16	8	18	15	8	5	12100
BOTHERS VERY MUCH	126	6	8	16	22	13	13	16	3	23	5	12000
BOTHERS SO MUCH WOULD LIKE TO MOVE	39	-	2	2	3	7	3	5	13	3	2	16400
NOT REPORTED	2	-	-	-	-	-	-	2	-	-	-	...
NOT REPORTED	12	-	-	3	-	-	2	3	-	3	-	...
NO COMMERCIAL OR NONRESIDENTIAL ACTIVITIES	1 333	114	123	111	152	166	124	177	137	169	59	12500
WITH COMMERCIAL OR NONRESIDENTIAL ACTIVITIES	380	19	45	34	45	42	36	60	46	36	16	12900
DOES NOT BOTHER	277	13	38	27	31	29	24	41	31	26	17	12500
BOTHERS A LITTLE	45	3	5	5	8	5	4	3	6	6	-	11000
BOTHERS VERY MUCH	41	3	2	2	3	7	5	10	7	2	2	14600
BOTHERS SO MUCH WOULD LIKE TO MOVE	10	-	-	-	2	-	2	3	2	2	-	...
NOT REPORTED	8	-	-	-	2	2	2	3	-	-	-	...
NOT REPORTED	-	-	-	-	-	-	-	-	-	-	-	-
NO ODORS, SMOKE, OR GAS	1 556	124	156	135	171	191	144	214	159	185	76	12500
WITH ODORS, SMOKE, OR GAS	156	9	12	8	26	20	16	23	23	19	2	13200
DOES NOT BOTHER	15	2	2	2	3	-	2	2	2	2	-	...
BOTHERS A LITTLE	65	2	3	3	13	3	8	11	11	8	-	14500
BOTHERS VERY MUCH	55	5	5	3	3	11	6	6	8	6	-	12600
BOTHERS SO MUCH WOULD LIKE TO MOVE	18	-	2	-	6	3	-	2	2	2	2	...
NOT REPORTED	3	-	-	-	-	-	-	2	-	2	-	...
NOT REPORTED	2	-	-	2	-	-	-	-	-	-	-	...
ADEQUATE STREET LIGHTS	1 411	124	133	122	161	156	138	199	156	156	66	12700
INADEQUATE STREET LIGHTS	300	9	34	23	35	54	23	37	26	49	11	12300
DOES NOT BOTHER	53	2	6	5	3	10	5	10	3	10	-	12900
BOTHERS A LITTLE	132	3	11	11	18	22	10	14	10	23	10	12700
BOTHERS VERY MUCH	99	4	10	5	13	21	8	11	13	13	2	12200
BOTHERS SO MUCH WOULD LIKE TO MOVE	14	-	5	2	2	2	-	2	-	3	-	...
NOT REPORTED	2	-	2	-	-	-	-	-	-	-	-	...
NOT REPORTED	2	-	2	-	-	-	-	-	-	-	-	...
NO NEIGHBORHOOD CRIME	1 248	99	134	106	148	139	115	183	138	127	57	12400
WITH NEIGHBORHOOD CRIME	457	32	34	39	47	66	45	54	44	77	20	13100
DOES NOT BOTHER	55	11	8	10	2	5	3	3	3	7	4	6700
BOTHERS A LITTLE	123	5	5	10	11	27	8	16	11	23	6	13600
BOTHERS VERY MUCH	219	14	13	16	22	31	21	29	28	40	5	14000
BOTHERS SO MUCH WOULD LIKE TO MOVE	55	2	5	3	9	3	13	5	2	8	5	13500
NOT REPORTED	5	-	3	-	2	-	-	-	-	-	-	...
NOT REPORTED	8	2	-	-	2	5	-	-	-	-	-	...
NO TRASH, LITTER, OR JUNK	1 214	95	121	96	129	141	126	170	128	152	54	13000
WITH TRASH, LITTER, OR JUNK	496	38	47	48	67	68	34	66	52	52	23	11800
DOES NOT BOTHER	57	11	10	8	6	5	2	6	5	-	4	6900
BOTHERS A LITTLE	141	13	14	11	19	15	13	11	13	23	10	12300
BOTHERS VERY MUCH	254	10	21	24	35	44	18	42	26	24	8	12100
BOTHERS SO MUCH WOULD LIKE TO MOVE	37	5	2	5	6	5	2	5	5	2	2	10400
NOT REPORTED	6	-	-	-	-	-	-	2	2	3	-	...
NOT REPORTED	3	-	-	-	-	2	-	-	2	-	-	...

TABLE A-16. INCOME OF FAMILIES AND PRIMARY INDIVIDUALS BY TENURE AND SELECTED NEIGHBORHOOD CHARACTERISTICS FOR HOUSING UNITS WITH BLACK HOUSEHOLD HEAD: 1977--CONTINUED

(NUMBERS IN THOUSANDS. DATA BASED ON SAMPLE, SEE TEXT. FOR MINIMUM BASE FOR DERIVED FIGURES (PERCENT, MEDIAN, ETC.) AND MEANING OF SYMBOLS, SEE TEXT)

UNITED STATES INSIDE STANDARD METROPOLITAN STATISTICAL AREAS IN CENTRAL CITIES	TOTAL	LESS THAN $3,000	$3,000 TO $4,999	$5,000 TO $6,999	$7,000 TO $9,999	$10,000 TO $12,499	$12,500 TO $14,999	$15,000 TO $19,999	$20,000 TO $24,999	$25,000 TO $34,999	$35,000 OR MORE	MEDIAN (DOLLARS)
NEIGHBORHOOD CONDITIONS--CONTINUED												
OWNER OCCUPIED--CONTINUED												
NO BOARDED UP OR ABANDONED STRUCTURES	1 329	106	125	106	137	167	128	198	150	159	56	13000
WITH BOARDED UP OR ABANDONED STRUCTURES	382	27	43	39	60	44	33	39	33	44	22	11300
DOES NOT BOTHER	120	13	24	15	14	13	13	8	8	7	5	8800
BOTHERS A LITTLE	114	3	13	10	24	19	5	14	12	10	5	11000
BOTHERS VERY MUCH	104	8	3	11	16	8	8	11	7	21	10	14100
BOTHERS SO MUCH WOULD LIKE TO MOVE	37	2	3	3	3	3	6	3	7	5	2	14100
NOT REPORTED	7	2	-	-	2	-	-	2	-	2	-	...
NOT REPORTED	2	-	-	-	-	-	-	-	-	2	-	...
RENTER OCCUPIED	3 009	678	613	423	443	299	154	227	93	64	15	6000
NO STREET OR HIGHWAY NOISE	1 931	437	395	253	286	197	113	145	55	39	12	6100
WITH STREET OR HIGHWAY NOISE	1 067	239	217	169	153	100	41	82	37	25	3	5900
DOES NOT BOTHER	421	100	86	67	54	47	15	24	17	10	2	5800
BOTHERS A LITTLE	399	87	88	55	69	33	17	36	12	3	-	5900
BOTHERS VERY MUCH	120	22	17	24	19	12	-	17	3	3	2	6700
BOTHERS SO MUCH WOULD LIKE TO MOVE	122	26	26	22	12	9	9	5	5	8	-	5800
NOT REPORTED	4	4	-	-	-	-	-	-	-	-	-	...
NOT REPORTED	12	2	2	2	4	2	-	-	2	-	-	...
NO AIRPLANE TRAFFIC NOISE	2 552	563	522	355	381	251	126	209	83	51	12	6100
WITH AIRPLANE TRAFFIC NOISE	445	108	90	69	61	48	28	18	8	11	3	5700
DOES NOT BOTHER	208	46	50	26	31	21	20	7	5	3	-	5700
BOTHERS A LITTLE	150	33	28	24	24	12	8	10	3	6	2	6200
BOTHERS VERY MUCH	54	19	11	12	-	10	-	-	-	2	-	4800
BOTHERS SO MUCH WOULD LIKE TO MOVE	22	7	2	5	5	3	-	-	-	-	-	...
NOT REPORTED	10	3	-	2	2	2	-	-	-	-	2	...
NOT REPORTED	12	7	2	-	-	-	-	-	2	2	-	...
NO HEAVY TRAFFIC	1 841	417	374	254	287	188	96	133	47	34	12	6000
WITH HEAVY TRAFFIC	1 159	258	237	169	155	110	58	94	44	30	3	6000
DOES NOT BOTHER	615	153	127	99	72	60	31	39	24	8	2	5600
BOTHERS A LITTLE	321	76	71	24	53	24	14	34	15	8	2	6100
BOTHERS VERY MUCH	130	12	21	29	19	14	9	15	3	8	-	7600
BOTHERS SO MUCH WOULD LIKE TO MOVE	90	17	17	16	10	12	5	5	2	5	-	6400
NOT REPORTED	3	-	2	2	-	-	-	-	-	-	-	...
NOT REPORTED	9	4	2	-	-	2	-	-	2	-	-	...
NO STREETS IN NEED OF REPAIR	2 452	568	500	349	370	223	112	181	74	59	15	5900
WITH STREETS IN NEED OF REPAIR	548	106	110	75	72	76	42	46	17	5	-	6600
DOES NOT BOTHER	144	32	43	16	19	14	12	7	2	-	-	4800
BOTHERS A LITTLE	176	36	26	31	21	27	16	15	3	-	-	6700
BOTHERS VERY MUCH	167	28	30	18	24	24	12	19	9	3	-	7900
BOTHERS SO MUCH WOULD LIKE TO MOVE	59	10	11	10	7	11	2	5	2	2	-	6700
NOT REPORTED	3	-	-	-	2	-	-	-	2	-	-	...
NOT REPORTED	9	4	4	-	-	-	-	-	2	-	-	...
NO ROADS IMPASSABLE	2 549	586	524	355	388	232	129	184	78	57	15	5900
WITH ROADS IMPASSABLE	448	86	88	66	53	67	25	42	13	7	-	6500
DOES NOT BOTHER	110	28	28	16	14	14	5	5	2	-	-	5000
BOTHERS A LITTLE	153	31	27	23	22	17	8	15	3	5	-	6600
BOTHERS VERY MUCH	144	17	24	24	14	27	10	19	7	2	-	8400
BOTHERS SO MUCH WOULD LIKE TO MOVE	40	10	8	4	3	9	2	2	2	-	-	5600
NOT REPORTED	2	-	-	-	-	-	-	2	-	-	-	...
NOT REPORTED	12	5	2	2	2	-	-	-	2	-	-	...
NO OCCUPIED HOUSING IN RUNDOWN CONDITION	2 339	507	481	328	348	225	120	181	80	55	13	6100
WITH OCCUPIED HOUSING IN RUNDOWN CONDITION	656	164	130	95	95	74	34	44	10	9	2	5700
DOES NOT BOTHER	154	50	28	19	17	19	7	8	2	3	-	4900
BOTHERS A LITTLE	176	41	39	22	27	22	8	10	2	3	-	5700
BOTHERS VERY MUCH	193	40	38	36	28	19	12	14	5	-	2	6000
BOTHERS SO MUCH WOULD LIKE TO MOVE	121	31	25	16	17	10	7	12	2	2	-	5700
NOT REPORTED	12	2	-	2	5	3	-	-	-	-	-	...
NOT REPORTED	14	7	2	-	-	-	-	2	3	-	-	...
NO COMMERCIAL OR NONRESIDENTIAL ACTIVITIES	2 090	452	432	303	322	214	94	149	66	45	12	6100
WITH COMMERCIAL OR NONRESIDENTIAL ACTIVITIES	906	220	182	120	117	85	58	77	25	17	3	5800
DOES NOT BOTHER	735	184	156	102	91	68	46	50	23	13	3	5500
BOTHERS A LITTLE	84	26	12	5	12	8	2	15	2	4	-	7300
BOTHERS VERY MUCH	57	3	9	12	7	8	10	8	2	-	-	8600
BOTHERS SO MUCH WOULD LIKE TO MOVE	19	5	4	-	5	4	-	2	-	-	-	...
NOT REPORTED	11	2	3	2	2	-	-	2	-	-	-	...
NOT REPORTED	14	5	-	-	3	-	2	-	2	2	-	...
NO ODORS, SMOKE, OR GAS	2 666	600	537	375	403	263	139	196	84	57	12	6000
WITH ODORS, SMOKE, OR GAS	334	74	76	49	40	36	15	29	7	5	3	5700
DOES NOT BOTHER	47	17	14	3	-	5	3	2	2	-	-	3900
BOTHERS A LITTLE	129	23	27	17	28	12	5	8	3	3	2	6700
BOTHERS VERY MUCH	101	22	23	14	5	9	7	15	2	2	2	5700
BOTHERS SO MUCH WOULD LIKE TO MOVE	56	12	12	12	7	13	-	3	-	-	-	5700
NOT REPORTED	2	-	-	2	-	-	-	-	-	-	-	...
NOT REPORTED	8	4	-	-	-	-	-	2	2	2	-	...
ADEQUATE STREET LIGHTS	2 413	548	504	334	351	231	120	188	75	51	12	5900
INADEQUATE STREET LIGHTS	584	125	109	85	91	65	34	35	17	13	3	6400
DOES NOT BOTHER	126	38	22	29	9	10	8	4	4	-	2	5200
BOTHERS A LITTLE	160	31	28	23	31	15	10	10	5	7	-	6800
BOTHERS VERY MUCH	216	45	41	27	35	29	9	17	5	7	2	6600
BOTHERS SO MUCH WOULD LIKE TO MOVE	67	8	14	5	15	10	5	5	3	-	-	8100
NOT REPORTED	16	2	3	2	2	3	2	2	-	-	-	...
NOT REPORTED	12	7	-	3	-	-	-	-	2	-	-	...
NO NEIGHBORHOOD CRIME	2 049	500	404	290	289	194	96	148	70	44	13	5600
WITH NEIGHBORHOOD CRIME	937	172	204	130	151	102	58	77	21	20	2	6400
DOES NOT BOTHER	128	25	25	26	17	12	7	12	-	5	-	5100
BOTHERS A LITTLE	219	50	43	22	39	16	15	24	2	3	2	6500
BOTHERS VERY MUCH	302	49	64	43	49	34	19	21	15	8	-	6700
BOTHERS SO MUCH WOULD LIKE TO MOVE	274	47	68	36	45	34	17	21	3	3	-	6300
NOT REPORTED	14	2	4	2	2	4	-	-	2	-	-	...
NOT REPORTED	23	5	5	4	2	3	-	2	2	-	-	...

TABLE A-16. INCOME OF FAMILIES AND PRIMARY INDIVIDUALS BY TENURE AND SELECTED NEIGHBORHOOD CHARACTERISTICS FOR HOUSING UNITS WITH BLACK HOUSEHOLD HEAD: 1977--CONTINUED

(NUMBERS IN THOUSANDS. DATA BASED ON SAMPLE, SEE TEXT. FOR MINIMUM BASE FOR DERIVED FIGURES (PERCENT, MEDIAN, ETC.) AND MEANING OF SYMBOLS, SEE TEXT)

UNITED STATES INSIDE STANDARD METROPOLITAN STATISTICAL AREAS IN CENTRAL CITIES	TOTAL	LESS THAN $3,000	$3,000 TO $4,999	$5,000 TO $6,999	$7,000 TO $9,999	$10,000 TO $12,499	$12,500 TO $14,999	$15,000 TO $19,999	$20,000 TO $24,999	$25,000 TO $34,999	$35,000 OR MORE	MEDIAN (DOLLARS)
NEIGHBORHOOD CONDITIONS--CONTINUED												
RENTER OCCUPIED--CONTINUED												
NO TRASH, LITTER, OR JUNK	2 087	486	418	281	296	208	99	160	68	56	15	6000
WITH TRASH, LITTER, OR JUNK	910	183	196	142	144	91	55	67	24	8	-	6100
DOES NOT BOTHER	129	27	24	28	13	15	7	5	3	5	-	5900
BOTHERS A LITTLE	297	62	66	42	52	34	12	24	3	2	-	6000
BOTHERS VERY MUCH	313	57	74	46	47	28	24	21	15	2	-	6100
BOTHERS SO MUCH WOULD LIKE TO MOVE	170	35	32	26	33	14	12	17	2	-	-	6400
NOT REPORTED	2	2	-	-	-	-	-	-	-	-	-	...
NOT REPORTED	12	9	-	-	2	-	-	-	2	-	-	...
NO BOARDED UP OR ABANDONED STRUCTURES	2 275	499	472	309	340	212	127	177	71	54	15	6100
WITH BOARDED UP OR ABANDONED STRUCTURES	728	174	141	114	102	87	27	50	20	10	2	5900
DOES NOT BOTHER	235	66	43	33	20	31	12	17	7	7	-	5500
BOTHERS A LITTLE	200	51	49	28	30	29	-	12	2	-	-	5000
BOTHERS VERY MUCH	177	33	24	31	31	21	12	10	10	3	2	7100
BOTHERS SO MUCH WOULD LIKE TO MOVE	101	21	23	17	17	7	3	10	2	-	-	5800
NOT REPORTED	14	3	2	5	4	-	-	-	-	-	-	...
NOT REPORTED	7	5	-	-	-	-	-	-	2	-	-	...
NEIGHBORHOOD CONDITIONS AND WISH TO MOVE[1]												
OWNER OCCUPIED	1 713	133	168	144	196	211	160	237	182	204	77	12600
NO BOTHERSOME NEIGHBORHOOD CONDITIONS	316	23	32	35	30	32	28	42	38	37	18	12900
WITH BOTHERSOME NEIGHBORHOOD CONDITIONS	1 398	110	136	109	166	178	133	195	144	167	59	12500
HOUSEHOLD WOULD NOT LIKE TO MOVE	1 233	100	123	93	142	162	110	175	125	148	54	12400
HOUSEHOLD WOULD LIKE TO MOVE	161	10	13	16	24	16	21	19	19	18	5	12700
NOT REPORTED	3	-	-	-	-	-	2	-	-	2	-	...
NOT REPORTED	-	-	-	-	-	-	-	-	-	-	-	-
RENTER OCCUPIED	3 009	678	613	423	443	299	154	227	93	64	15	6000
NO BOTHERSOME NEIGHBORHOOD CONDITIONS	555	129	119	73	87	42	22	43	20	13	7	5800
WITH BOTHERSOME NEIGHBORHOOD CONDITIONS	2 451	547	494	351	355	257	132	184	71	51	6	6000
HOUSEHOLD WOULD NOT LIKE TO MOVE	1 968	447	389	281	279	205	100	160	58	40	6	6000
HOUSEHOLD WOULD LIKE TO MOVE	475	98	104	69	73	50	32	24	14	10	-	6000
NOT REPORTED	9	2	2	-	3	2	-	-	-	-	-	...
NOT REPORTED	3	2	-	-	-	-	-	-	2	-	-	...
NEIGHBORHOOD SERVICES												
OWNER OCCUPIED	1 713	133	168	144	196	211	160	237	182	204	77	12600
SATISFACTORY PUBLIC TRANSPORTATION	1 427	115	139	124	169	171	135	200	145	172	58	12400
UNSATISFACTORY PUBLIC TRANSPORTATION	203	11	16	16	19	30	23	22	31	19	16	13300
DOES NOT BOTHER	58	3	10	6	3	6	6	6	3	6	5	11900
BOTHERS A LITTLE	59	3	5	3	5	7	3	5	17	8	3	19100
BOTHERS VERY MUCH	76	5	2	3	9	16	10	10	10	5	7	13300
BOTHERS SO MUCH WOULD LIKE TO MOVE	5	-	-	-	-	-	3	2	-	-	-	...
NOT REPORTED	7	-	-	3	2	-	-	-	-	-	2	...
DON'T KNOW	81	6	11	5	8	10	3	15	6	13	3	12800
NOT REPORTED	2	-	2	-	-	-	-	-	-	-	-	...
SATISFACTORY SCHOOLS	1 427	115	143	127	167	159	135	193	156	177	58	12600
UNSATISFACTORY SCHOOLS	109	2	5	5	9	19	10	18	13	15	15	16600
DOES NOT BOTHER	6	2	-	-	-	-	-	-	2	2	-	...
BOTHERS A LITTLE	11	-	-	1	3	-	2	3	2	-	-	...
BOTHERS VERY MUCH	68	-	5	3	3	15	8	5	8	11	10	15100
BOTHERS SO MUCH WOULD LIKE TO MOVE	23	-	-	-	-	5	-	10	2	2	5	...
NOT REPORTED	2	-	-	-	2	-	-	-	-	-	-	...
DON'T KNOW	174	16	19	13	21	33	15	26	13	13	5	11400
NOT REPORTED	3	-	2	-	-	-	-	-	-	-	2	...
SATISFACTORY SHOPPING	1 368	107	139	124	148	165	136	188	145	157	59	12500
UNSATISFACTORY SHOPPING	340	25	29	21	48	44	25	49	37	47	15	12900
DOES NOT BOTHER	89	9	11	6	10	13	5	8	10	14	3	11600
BOTHERS A LITTLE	112	7	10	3	14	16	8	18	13	17	6	14500
BOTHERS VERY MUCH	100	5	7	8	13	11	12	19	11	10	5	14000
BOTHERS SO MUCH WOULD LIKE TO MOVE	26	2	2	1	7	3	-	2	3	3	2	...
NOT REPORTED	13	3	-	2	5	-	-	2	-	2	-	...
DON'T KNOW	4	-	-	-	-	2	-	-	-	-	2	...
NOT REPORTED	2	2	-	-	-	-	-	-	-	-	-	...
SATISFACTORY POLICE PROTECTION	1 321	107	142	104	152	149	116	181	151	153	63	12600
UNSATISFACTORY POLICE PROTECTION	233	10	13	19	26	39	21	42	23	30	10	13700
DOES NOT BOTHER	13	-	-	-	2	2	-	3	5	2	-	...
BOTHERS A LITTLE	47	3	2	3	6	3	6	8	3	11	2	14900
BOTHERS VERY MUCH	143	5	10	11	15	30	9	28	12	15	6	12400
BOTHERS SO MUCH WOULD LIKE TO MOVE	19	-	2	2	3	2	7	2	2	2	-	...
NOT REPORTED	10	-	-	3	-	2	-	2	2	2	-	...
DON'T KNOW	156	16	13	21	19	23	20	13	8	20	5	11100
NOT REPORTED	3	-	-	-	-	-	2	-	-	2	-	...
SATISFACTORY OUTDOOR RECREATION FACILITIES	1 134	93	114	92	132	127	104	159	132	133	49	12700
UNSATISFACTORY OUTDOOR RECREATION FACILITIES	471	25	34	42	56	61	42	66	47	66	28	13400
DOES NOT BOTHER	153	17	18	13	19	19	10	20	6	19	12	11200
BOTHERS A LITTLE	142	5	9	13	16	16	10	18	21	26	6	15500
BOTHERS VERY MUCH	138	2	5	11	16	19	19	24	18	18	7	14600
BOTHERS SO MUCH WOULD LIKE TO MOVE	23	-	2	-	5	5	3	3	-	3	2	...
NOT REPORTED	14	2	-	5	2	2	-	2	2	2	-	...
DON'T KNOW	106	14	21	11	6	23	13	11	3	3	-	10000
NOT REPORTED	2	-	-	-	-	-	2	-	-	-	-	...
SATISFACTORY HOSPITALS OR HEALTH CLINICS	1 395	107	147	117	155	169	120	196	145	175	64	12600
UNSATISFACTORY HOSPITALS OR HEALTH CLINICS	255	20	17	24	32	34	29	34	32	24	8	12500
DOES NOT BOTHER	84	10	5	10	8	14	10	13	5	6	3	11700
BOTHERS A LITTLE	71	6	5	2	6	7	6	11	13	11	3	16500
BOTHERS VERY MUCH	88	2	8	11	16	10	11	8	14	7	2	11900
BOTHERS SO MUCH WOULD LIKE TO MOVE	5	-	-	-	2	-	2	2	-	-	-	...
NOT REPORTED	6	2	-	2	-	3	-	-	-	-	-	...
DON'T KNOW	60	5	3	3	10	8	11	7	5	5	3	12700
NOT REPORTED	3	2	-	-	-	-	-	-	-	-	2	...

[1]WISH TO MOVE ONLY RELATES TO RESPONDENT'S OPINION OF SPECIFIC NEIGHBORHOOD CONDITIONS.

TABLE A-16. INCOME OF FAMILIES AND PRIMARY INDIVIDUALS BY TENURE AND SELECTED NEIGHBORHOOD CHARACTERISTICS FOR HOUSING UNITS WITH BLACK HOUSEHOLD HEAD: 1977--CONTINUED

(NUMBERS IN THOUSANDS. DATA BASED ON SAMPLE, SEE TEXT. FOR MINIMUM BASE FOR DERIVED FIGURES (PERCENT, MEDIAN, ETC.) AND MEANING OF SYMBOLS, SEE TEXT)

UNITED STATES INSIDE STANDARD METROPOLITAN STATISTICAL AREAS IN CENTRAL CITIES	TOTAL	LESS THAN $3,000	$3,000 TO $4,999	$5,000 TO $6,999	$7,000 TO $9,999	$10,000 TO $12,499	$12,500 TO $14,999	$15,000 TO $19,999	$20,000 TO $24,999	$25,000 TO $34,999	$35,000 OR MORE	MEDIAN (DOLLARS)
NEIGHBORHOOD SERVICES--CONTINUED												
RENTER OCCUPIED	3 009	678	613	423	443	299	154	227	93	64	15	6000
SATISFACTORY PUBLIC TRANSPORTATION	2 631	590	543	359	398	263	136	198	76	57	10	6000
UNSATISFACTORY PUBLIC TRANSPORTATION	279	67	57	57	36	20	10	16	9	5	2	5600
DOES NOT BOTHER	55	14	17	7	5	3	2	4	2	2	-	4600
BOTHERS A LITTLE	73	15	10	22	16	2	-	3	2	2	2	6000
BOTHERS VERY MUCH	106	26	24	24	8	12	3	2	5	2	-	5300
BOTHERS SO MUCH WOULD LIKE TO MOVE	34	12	5	3	3	2	3	5	-	-	-	...
NOT REPORTED	11	-	-	2	4	2	2	3	-	-	-	...
DON'T KNOW	92	17	14	7	9	15	8	12	7	2	2	9700
NOT REPORTED	7	4	-	-	-	-	-	-	2	-	2	...
SATISFACTORY SCHOOLS	2 289	507	479	326	336	219	116	174	69	52	10	6000
UNSATISFACTORY SCHOOLS	183	29	35	33	28	29	10	12	3	2	2	6700
DOES NOT BOTHER	31	10	3	7	3	5	2	-	-	-	-	...
BOTHERS A LITTLE	28	9	7	5	3	2	-	2	-	-	-	...
BOTHERS VERY MUCH	66	2	11	12	10	14	7	5	2	2	2	9400
BOTHERS SO MUCH WOULD LIKE TO MOVE	52	9	10	5	10	9	2	5	2	-	-	7500
NOT REPORTED	7	-	4	3	-	-	-	-	-	-	-	...
DON'T KNOW	527	138	99	63	75	51	28	41	19	10	3	5800
NOT REPORTED	10	4	-	2	4	-	-	-	2	-	-	...
SATISFACTORY SHOPPING	2 417	544	476	330	355	253	122	193	77	56	12	6100
UNSATISFACTORY SHOPPING	555	124	131	90	81	44	30	34	10	8	3	5500
DOES NOT BOTHER	105	28	31	12	4	8	5	10	2	3	2	4600
BOTHERS A LITTLE	179	26	42	36	38	14	10	7	3	3	-	6200
BOTHERS VERY MUCH	197	43	50	33	27	17	14	7	2	2	2	5300
BOTHERS SO MUCH WOULD LIKE TO MOVE	62	23	5	9	6	3	-	11	3	-	-	5800
NOT REPORTED	12	4	2	-	3	2	2	-	-	-	-	...
DON'T KNOW	27	7	7	3	3	-	2	-	5	-	-	...
NOT REPORTED	10	4	-	-	3	2	-	-	2	-	-	...
SATISFACTORY POLICE PROTECTION	2 289	543	452	313	339	220	111	172	73	54	12	6000
UNSATISFACTORY POLICE PROTECTION	439	74	99	68	62	49	29	41	10	5	2	6300
DOES NOT BOTHER	37	12	9	2	7	3	2	2	-	-	-	...
BOTHERS A LITTLE	78	10	17	12	12	12	5	9	-	-	-	6800
BOTHERS VERY MUCH	198	26	50	29	27	21	13	17	7	5	2	6500
BOTHERS SO MUCH WOULD LIKE TO MOVE	115	24	20	21	15	12	7	12	3	-	-	6200
NOT REPORTED	10	2	2	3	-	-	2	2	-	-	-	...
DON'T KNOW	275	59	62	41	40	31	14	13	8	5	2	5800
NOT REPORTED	7	2	-	2	2	-	-	-	2	-	-	...
SATISFACTORY OUTDOOR RECREATION FACILITIES	1 928	428	362	295	285	185	105	147	63	47	13	6200
UNSATISFACTORY OUTDOOR RECREATION FACILITIES	819	179	186	99	120	80	41	72	24	17	2	5900
DOES NOT BOTHER	305	86	80	28	41	22	8	26	9	7	-	4700
BOTHERS A LITTLE	191	33	33	36	35	13	5	22	5	9	-	6600
BOTHERS VERY MUCH	236	38	56	24	37	31	24	15	7	2	2	7600
BOTHERS SO MUCH WOULD LIKE TO MOVE	76	19	14	9	7	12	3	9	3	-	-	6200
NOT REPORTED	10	3	4	2	-	2	-	-	-	-	-	...
DON'T KNOW	243	67	60	28	34	31	8	8	5	-	-	4800
NOT REPORTED	19	3	5	2	3	4	-	-	2	-	-	...
SATISFACTORY HOSPITALS OR HEALTH CLINICS	2 544	590	513	353	384	248	129	188	76	51	12	6000
UNSATISFACTORY HOSPITALS OR HEALTH CLINICS	329	65	67	54	39	36	18	30	5	10	3	5200
DOES NOT BOTHER	113	31	24	17	10	12	7	10	-	2	-	5200
BOTHERS A LITTLE	50	10	9	5	5	11	2	3	-	3	2	7500
BOTHERS VERY MUCH	125	15	24	26	20	5	10	12	5	5	2	6800
BOTHERS SO MUCH WOULD LIKE TO MOVE	28	9	7	4	3	4	-	2	-	-	-	...
NOT REPORTED	12	-	3	2	-	5	-	3	-	-	-	...
DON'T KNOW	131	21	33	17	17	15	7	8	10	3	-	6400
NOT REPORTED	5	2	-	-	2	-	-	-	2	-	-	...
NEIGHBORHOOD SERVICES AND WISH TO MOVE[1]												
OWNER OCCUPIED	1 713	133	168	144	196	211	160	237	182	204	77	12600
WITH SATISFACTORY NEIGHBORHOOD SERVICES	825	73	94	77	102	91	79	110	80	89	28	11800
WITH UNSATISFACTORY NEIGHBORHOOD SERVICES	888	60	74	67	95	120	81	126	102	115	50	13400
HOUSEHOLD WOULD NOT LIKE TO MOVE	788	53	70	59	76	108	68	108	92	105	44	13400
HOUSEHOLD WOULD LIKE TO MOVE	76	2	3	3	11	8	13	15	7	10	5	14600
NOT REPORTED	24	5	-	5	5	3	-	3	3	-	-	...
NOT REPORTED	-	-	-	-	-	-	-	-	-	-	-	-
RENTER OCCUPIED	3 009	678	613	423	443	299	154	227	93	64	15	6000
WITH SATISFACTORY NEIGHBORHOOD SERVICES	1 563	375	298	213	240	155	71	107	61	34	10	6000
WITH UNSATISFACTORY NEIGHBORHOOD SERVICES	1 442	301	315	210	202	144	83	120	30	30	5	6000
HOUSEHOLD WOULD NOT LIKE TO MOVE	1 200	244	275	174	172	113	68	95	24	30	5	5600
HOUSEHOLD WOULD LIKE TO MOVE	218	52	37	32	29	29	12	21	7	-	-	6300
NOT REPORTED	25	5	4	5	2	2	3	4	-	-	-	...
NOT REPORTED	3	2	-	-	-	-	-	-	2	-	-	...
OVERALL OPINION OF NEIGHBORHOOD												
OWNER OCCUPIED	1 713	133	168	144	196	211	160	237	182	204	77	12600
EXCELLENT	279	29	39	16	24	26	26	29	32	36	22	13000
GOOD	812	53	70	65	73	111	79	120	98	104	39	13600
FAIR	532	44	53	54	78	62	49	78	47	53	13	11500
POOR	79	5	5	10	21	10	5	10	3	10	2	9900
NOT REPORTED	10	2	2	-	-	2	2	-	2	2	-	...
HOUSEHOLD WOULD LIKE TO MOVE	161	10	13	16	24	16	21	19	19	18	5	12700
EXCELLENT	5	-	-	2	-	-	-	-	-	3	-	...
GOOD	34	-	3	7	2	5	3	3	7	3	2	...
FAIR	83	10	8	6	11	5	15	11	10	5	3	12800
POOR	39	-	2	2	11	7	3	5	3	5	-	11900
NOT REPORTED	-	-	-	-	-	-	-	-	-	-	-	-
HOUSEHOLD WOULD NOT LIKE TO MOVE	1 549	123	155	128	172	194	138	217	163	185	72	12500
EXCELLENT	274	29	39	14	24	26	26	29	32	33	22	12900
GOOD	778	53	67	58	71	107	76	117	92	100	38	13600
FAIR	446	34	45	48	67	57	33	66	38	47	11	11200
POOR	41	5	3	8	10	3	2	5	-	4	2	8300
NOT REPORTED	10	2	2	-	-	2	2	-	2	2	-	...
NOT REPORTED	3	-	-	-	-	-	2	-	-	2	-	...

[1]WISH TO MOVE ONLY RELATES TO RESPONDENT'S OPINION OF SPECIFIC NEIGHBORHOOD SERVICES.

TABLE A-16. INCOME OF FAMILIES AND PRIMARY INDIVIDUALS BY TENURE AND SELECTED NEIGHBORHOOD CHARACTERISTICS FOR HOUSING UNITS WITH BLACK HOUSEHOLD HEAD: 1977--CONTINUED

(NUMBERS IN THOUSANDS. DATA BASED ON SAMPLE, SEE TEXT. FOR MINIMUM BASE FOR DERIVED FIGURES (PERCENT, MEDIAN, ETC.) AND MEANING OF SYMBOLS, SEE TEXT)

UNITED STATES INSIDE STANDARD METROPOLITAN STATISTICAL AREAS IN CENTRAL CITIES	TOTAL	LESS THAN $3,000	$3,000 TO $4,999	$5,000 TO $6,999	$7,000 TO $9,999	$10,000 TO $12,499	$12,500 TO $14,999	$15,000 TO $19,999	$20,000 TO $24,999	$25,000 TO $34,999	$35,000 OR MORE	MEDIAN (DOLLARS)
OVERALL OPINION OF NEIGHBORHOOD--CONTINUED												
RENTER OCCUPIED	3 009	678	613	423	443	299	154	227	93	64	15	6000
EXCELLENT	292	72	68	39	34	22	13	15	12	12	3	5300
GOOD	1 103	247	170	156	166	119	66	106	34	29	10	6700
FAIR	1 283	281	305	162	196	133	66	79	39	20	2	5700
POOR	321	76	68	64	45	26	9	25	7	2	-	5500
NOT REPORTED	10	2	2	2	2	-	-	-	2	2	-	...
HOUSEHOLD WOULD LIKE TO MOVE	475	98	104	69	73	50	32	24	14	10	-	6000
EXCELLENT	-	-	-	-	-	-	-	-	-	-	-	-
GOOD	53	12	9	3	7	3	9	3	2	5	-	8000
FAIR	221	48	46	28	34	29	19	7	7	3	-	6200
POOR	200	38	49	38	32	17	5	14	5	2	-	5700
NOT REPORTED	-	-	-	-	-	-	-	-	-	-	-	-
HOUSEHOLD WOULD NOT LIKE TO MOVE	2 523	576	508	354	366	248	122	203	78	54	15	6000
EXCELLENT	292	72	68	39	34	22	13	15	12	12	3	5300
GOOD	1 048	235	161	153	156	116	57	103	32	24	10	6700
FAIR	1 053	229	257	135	160	102	48	73	32	17	2	5600
POOR	120	38	19	26	12	8	3	12	2	-	-	5200
NOT REPORTED	9	2	2	2	2	-	-	-	-	2	-	...
NOT REPORTED	12	4	2	-	3	2	-	-	2	-	-	...

TABLE A-16. INCOME OF FAMILIES AND PRIMARY INDIVIDUALS BY TENURE AND SELECTED NEIGHBORHOOD CHARACTERISTICS FOR HOUSING UNITS WITH BLACK HOUSEHOLD HEAD: 1977--CONTINUED

(NUMBERS IN THOUSANDS. DATA BASED ON SAMPLE, SEE TEXT. FOR MINIMUM BASE FOR DERIVED FIGURES (PERCENT, MEDIAN, ETC.) AND MEANING OF SYMBOLS, SEE TEXT)

UNITED STATES INSIDE STANDARD METROPOLITAN STATISTICAL AREAS NOT IN CENTRAL CITIES	TOTAL	LESS THAN $3,000	$3,000 TO $4,999	$5,000 TO $6,999	$7,000 TO $9,999	$10,000 TO $12,499	$12,500 TO $14,999	$15,000 TO $19,999	$20,000 TO $24,999	$25,000 TO $34,999	$35,000 OR MORE	MEDIAN (DOLLARS)
NEIGHBORHOOD CONDITIONS												
OWNER OCCUPIED	729	38	73	68	75	59	54	125	85	115	38	14900
NO STREET OR HIGHWAY NOISE	511	27	54	51	52	43	37	84	55	77	30	14400
WITH STREET OR HIGHWAY NOISE	218	10	19	17	23	16	16	41	29	37	8	15800
DOES NOT BOTHER	71	3	10	5	10	7	4	11	6	11	5	13100
BOTHERS A LITTLE	109	3	6	8	11	6	11	23	22	16	4	17300
BOTHERS VERY MUCH	19	2	4	1	1	1	-	4	1	4	-	...
BOTHERS SO MUCH WOULD LIKE TO MOVE	20	3	-	3	1	1	2	4	-	6	-	...
NOT REPORTED	-	-	-	-	-	-	-	-	-	-	-	-
NOT REPORTED	-	-	-	-	-	-	-	-	-	-	-	-
NO AIRPLANE TRAFFIC NOISE	564	31	57	54	58	33	47	98	63	89	35	15100
WITH AIRPLANE TRAFFIC NOISE	165	7	16	14	17	26	7	28	22	26	3	13500
DOES NOT BOTHER	82	6	5	9	11	11	4	13	10	15	-	12500
BOTHERS A LITTLE	61	1	7	4	6	9	3	14	7	5	3	13500
BOTHERS VERY MUCH	18	-	4	-	-	6	-	1	4	4	-	...
BOTHERS SO MUCH WOULD LIKE TO MOVE	4	-	-	-	-	-	-	-	1	2	-	...
NOT REPORTED	1	-	-	1	-	-	-	-	-	-	-	...
NOT REPORTED	-	-	-	-	-	-	-	-	-	-	-	-
NO HEAVY TRAFFIC	507	23	48	46	54	42	35	92	58	82	28	15300
WITH HEAVY TRAFFIC	219	15	24	22	21	17	19	34	27	31	10	14000
DOES NOT BOTHER	98	8	17	11	9	10	5	14	9	7	7	10900
BOTHERS A LITTLE	75	4	4	6	8	3	8	14	14	14	1	17100
BOTHERS VERY MUCH	29	1	3	3	4	3	2	1	4	7	1	...
BOTHERS SO MUCH WOULD LIKE TO MOVE	17	2	-	3	-	1	4	4	-	3	1	...
NOT REPORTED	-	-	-	-	-	-	-	-	-	-	-	-
NOT REPORTED	2	-	1	-	-	-	-	-	-	1	-	...
NO STREETS IN NEED OF REPAIR	552	27	46	44	50	44	44	97	72	96	33	16100
WITH STREETS IN NEED OF REPAIR	172	10	25	24	24	15	10	28	12	18	5	10500
DOES NOT BOTHER	35	3	6	10	3	5	1	1	2	4	1	...
BOTHERS A LITTLE	54	3	10	4	9	5	3	11	1	7	1	10700
BOTHERS VERY MUCH	73	4	7	9	11	5	6	13	7	5	4	12200
BOTHERS SO MUCH WOULD LIKE TO MOVE	7	-	-	-	-	-	-	4	1	1	-	...
NOT REPORTED	3	-	1	1	1	-	-	-	-	-	-	...
NOT REPORTED	5	-	3	-	1	-	-	-	-	2	-	...
NO ROADS IMPASSABLE	596	33	55	55	60	47	43	107	71	96	30	15300
WITH ROADS IMPASSABLE	129	5	18	13	15	11	11	19	12	18	8	13200
DOES NOT BOTHER	22	1	6	1	4	2	1	2	3	1	1	...
BOTHERS A LITTLE	45	1	7	3	3	4	5	8	-	9	4	14300
BOTHERS VERY MUCH	51	2	5	8	8	3	2	7	9	4	3	11400
BOTHERS SO MUCH WOULD LIKE TO MOVE	9	-	-	1	-	1	1	1	-	3	-	...
NOT REPORTED	3	-	-	-	-	-	1	-	-	1	-	...
NOT REPORTED	4	-	-	-	-	1	-	-	2	-	-	...
NO OCCUPIED HOUSING IN RUNDOWN CONDITION	590	30	55	53	63	45	49	98	71	95	32	15000
WITH OCCUPIED HOUSING IN RUNDOWN CONDITION	136	8	18	15	12	14	5	27	14	18	5	13500
DOES NOT BOTHER	33	3	10	5	3	3	1	3	1	4	-	...
BOTHERS A LITTLE	39	3	4	4	4	6	3	7	2	4	1	11700
BOTHERS VERY MUCH	48	1	4	5	4	4	1	13	7	7	2	17000
BOTHERS SO MUCH WOULD LIKE TO MOVE	15	-	-	1	1	-	-	4	3	3	2	...
NOT REPORTED	1	1	-	-	-	1	-	-	-	-	-	...
NOT REPORTED	3	-	-	-	-	-	-	-	-	2	2	...
NO COMMERCIAL OR NONRESIDENTIAL ACTIVITIES	576	29	61	52	60	44	48	101	62	91	30	14800
WITH COMMERCIAL OR NONRESIDENTIAL ACTIVITIES	150	9	11	16	15	15	6	25	23	23	8	15600
DOES NOT BOTHER	116	6	10	16	12	13	2	18	16	16	6	12800
BOTHERS A LITTLE	19	1	1	1	1	1	3	4	3	3	2	...
BOTHERS VERY MUCH	10	-	-	-	1	-	-	3	2	4	-	...
BOTHERS SO MUCH WOULD LIKE TO MOVE	5	2	-	-	-	-	1	1	1	-	-	...
NOT REPORTED	-	-	-	-	-	-	-	-	-	-	-	-
NOT REPORTED	3	-	1	-	-	-	-	-	-	1	-	...
NO ODORS, SMOKE, OR GAS	652	32	64	64	68	51	49	107	76	101	38	14800
WITH ODORS, SMOKE, OR GAS	77	6	9	4	7	7	5	18	8	14	-	15400
DOES NOT BOTHER	19	1	1	-	3	3	2	2	3	4	-	...
BOTHERS A LITTLE	24	1	1	1	1	4	1	9	2	4	-	...
BOTHERS VERY MUCH	28	3	6	1	4	1	-	6	2	6	-	...
BOTHERS SO MUCH WOULD LIKE TO MOVE	5	-	-	1	-	-	1	1	1	-	-	...
NOT REPORTED	1	-	1	-	-	-	-	-	-	-	-	...
NOT REPORTED	-	-	-	-	-	-	-	-	-	-	-	-
ADEQUATE STREET LIGHTS	510	23	53	50	53	35	35	84	59	89	27	15300
INADEQUATE STREET LIGHTS	217	15	20	17	21	24	19	41	25	25	11	14200
DOES NOT BOTHER	73	6	8	6	7	8	6	15	7	9	2	13300
BOTHERS A LITTLE	63	7	3	5	4	10	6	11	6	6	5	13600
BOTHERS VERY MUCH	70	2	8	5	9	5	5	11	11	10	4	15100
BOTHERS SO MUCH WOULD LIKE TO MOVE	7	-	-	-	1	-	-	5	1	-	-	...
NOT REPORTED	3	-	-	1	-	-	1	-	-	-	-	...
NOT REPORTED	2	-	-	1	1	-	-	-	-	-	-	...
NO NEIGHBORHOOD CRIME	587	31	64	50	66	46	44	101	63	87	36	14600
WITH NEIGHBORHOOD CRIME	140	7	9	17	9	12	9	25	21	23	2	16300
DOES NOT BOTHER	23	3	3	3	-	3	-	5	4	2	-	...
BOTHERS A LITTLE	46	-	4	3	4	1	4	9	10	10	1	18700
BOTHERS VERY MUCH	53	4	2	8	4	6	4	7	5	11	2	13900
BOTHERS SO MUCH WOULD LIKE TO MOVE	19	-	-	3	1	2	1	4	3	4	-	...
NOT REPORTED	-	-	-	-	-	-	-	-	-	-	-	-
NOT REPORTED	1	-	-	1	-	-	-	-	-	-	-	...
NO TRASH, LITTER, OR JUNK	576	29	55	49	61	50	44	99	63	92	32	15000
WITH TRASH, LITTER, OR JUNK	152	8	18	19	14	8	9	26	21	23	6	14900
DOES NOT BOTHER	23	3	7	3	1	3	-	1	-	5	-	...
BOTHERS A LITTLE	37	3	3	5	2	3	6	4	5	7	-	...
BOTHERS VERY MUCH	72	3	8	9	10	2	4	12	15	5	5	15200
BOTHERS SO MUCH WOULD LIKE TO MOVE	18	-	-	1	1	-	-	7	1	6	1	...
NOT REPORTED	1	-	-	-	-	-	-	1	-	-	-	...
NOT REPORTED	1	-	-	-	-	-	1	-	-	-	-	...

TABLE A-16. INCOME OF FAMILIES AND PRIMARY INDIVIDUALS BY TENURE AND SELECTED NEIGHBORHOOD CHARACTERISTICS FOR HOUSING UNITS WITH BLACK HOUSEHOLD HEAD: 1977--CONTINUED

(NUMBERS IN THOUSANDS. DATA BASED ON SAMPLE, SEE TEXT. FOR MINIMUM BASE FOR DERIVED FIGURES (PERCENT, MEDIAN, ETC.) AND MEANING OF SYMBOLS, SEE TEXT)

UNITED STATES INSIDE STANDARD METROPOLITAN STATISTICAL AREAS NOT IN CENTRAL CITIES	TOTAL	LESS THAN $3,000	$3,000 TO $4,999	$5,000 TO $6,999	$7,000 TO $9,999	$10,000 TO $12,499	$12,500 TO $14,999	$15,000 TO $19,999	$20,000 TO $24,999	$25,000 TO $34,999	$35,000 OR MORE	MEDIAN (DOLLARS)
NEIGHBORHOOD CONDITIONS--CONTINUED												
OWNER OCCUPIED--CONTINUED												
NO BOARDED UP OR ABANDONED STRUCTURES	607	30	57	59	63	43	42	108	73	96	35	15400
WITH BOARDED UP OR ABANDONED STRUCTURES	122	8	16	9	12	15	12	17	12	18	4	12900
DOES NOT BOTHER	40	3	7	5	1	8	6	5	-	4	1	11000
BOTHERS A LITTLE	33	4	4	1	5	1	2	4	3	7	1	...
BOTHERS VERY MUCH	38	1	5	2	4	6	4	5	6	4	1	13300
BOTHERS SO MUCH WOULD LIKE TO MOVE	12	-	-	-	1	-	-	4	3	3	1	...
NOT REPORTED	-	-	-	-	-	-	-	-	-	-	-	-
NOT REPORTED	-	-	-	-	-	-	-	-	-	-	-	-
RENTER OCCUPIED	726	106	125	84	121	80	51	81	33	32	13	8200
NO STREET OR HIGHWAY NOISE	502	76	78	56	95	60	31	60	18	21	7	8300
WITH STREET OR HIGHWAY NOISE	221	28	46	28	26	19	20	21	15	11	6	7900
DOES NOT BOTHER	98	14	27	10	8	9	8	14	5	1	2	6800
BOTHERS A LITTLE	87	8	12	15	12	8	5	4	8	9	5	9100
BOTHERS VERY MUCH	21	5	4	2	5	2	2	2	-	-	-	...
BOTHERS SO MUCH WOULD LIKE TO MOVE	13	2	3	2	-	-	3	2	2	-	-	...
NOT REPORTED	2	-	-	-	-	-	2	-	-	-	-	...
NOT REPORTED	3	2	2	-	-	-	-	-	-	-	-	...
NO AIRPLANE TRAFFIC NOISE	562	77	106	72	80	66	40	60	30	20	12	8000
WITH AIRPLANE TRAFFIC NOISE	160	27	18	12	41	14	11	21	3	12	1	8700
DOES NOT BOTHER	75	13	7	4	20	10	7	7	2	5	1	9100
BOTHERS A LITTLE	49	8	5	5	10	2	2	8	2	7	-	9100
BOTHERS VERY MUCH	23	3	3	3	8	2	-	3	-	-	-	...
BOTHERS SO MUCH WOULD LIKE TO MOVE	12	2	3	-	3	-	2	3	-	-	-	...
NOT REPORTED	2	2	-	-	-	-	-	-	-	-	-	...
NOT REPORTED	3	2	2	-	-	-	-	-	-	-	-	...
NO HEAVY TRAFFIC	523	78	88	57	87	66	28	65	21	23	10	8300
WITH HEAVY TRAFFIC	198	27	36	25	33	13	23	16	12	9	3	8000
DOES NOT BOTHER	109	11	20	12	20	12	17	9	3	3	2	8700
BOTHERS A LITTLE	53	10	8	8	6	2	3	6	7	3	-	7200
BOTHERS VERY MUCH	23	5	5	3	7	-	-	2	-	2	-	...
BOTHERS SO MUCH WOULD LIKE TO MOVE	10	-	3	-	-	-	3	-	2	-	2	...
NOT REPORTED	3	2	-	2	-	-	-	-	-	-	-	...
NOT REPORTED	5	2	2	2	-	-	-	-	-	-	-	...
NO STREETS IN NEED OF REPAIR	603	81	97	64	107	70	41	70	33	27	13	8700
WITH STREETS IN NEED OF REPAIR	115	24	25	18	12	10	10	11	-	5	-	6000
DOES NOT BOTHER	34	6	13	10	1	2	-	3	-	2	-	...
BOTHERS A LITTLE	33	6	3	3	5	6	3	7	-	-	-	...
BOTHERS VERY MUCH	40	8	7	6	6	2	6	2	-	3	-	6600
BOTHERS SO MUCH WOULD LIKE TO MOVE	6	3	2	-	-	1	-	-	-	-	-	...
NOT REPORTED	2	1	-	-	-	-	1	-	-	-	-	...
NOT REPORTED	8	2	3	2	2	-	-	-	-	-	-	...
NO ROADS IMPASSABLE	616	89	109	66	105	65	46	70	30	25	10	8300
WITH ROADS IMPASSABLE	98	14	13	17	15	14	3	9	3	7	3	8100
DOES NOT BOTHER	26	5	5	5	5	2	1	4	-	-	-	...
BOTHERS A LITTLE	38	5	5	4	5	8	1	2	3	2	3	10100
BOTHERS VERY MUCH	27	2	3	6	5	3	2	3	-	3	-	...
BOTHERS SO MUCH WOULD LIKE TO MOVE	6	3	-	2	-	-	-	-	-	2	-	...
NOT REPORTED	1	-	-	-	-	1	-	-	-	-	-	...
NOT REPORTED	11	3	3	2	-	-	2	2	-	-	-	...
NO OCCUPIED HOUSING IN RUNDOWN CONDITION	633	91	92	74	111	75	44	71	33	28	13	8600
WITH OCCUPIED HOUSING IN RUNDOWN CONDITION	88	13	30	11	10	4	7	10	-	3	-	5200
DOES NOT BOTHER	20	3	7	1	3	-	3	2	-	-	-	...
BOTHERS A LITTLE	25	2	3	5	2	3	2	7	-	2	-	...
BOTHERS VERY MUCH	19	2	10	2	3	1	-	2	-	-	-	...
BOTHERS SO MUCH WOULD LIKE TO MOVE	21	5	8	3	2	-	2	-	-	2	-	...
NOT REPORTED	3	2	2	-	-	-	-	-	-	-	-	...
NOT REPORTED	5	2	3	-	-	-	-	-	-	-	-	...
NO COMMERCIAL OR NONRESIDENTIAL ACTIVITIES	538	88	91	58	95	59	37	57	27	20	8	8000
WITH COMMERCIAL OR NONRESIDENTIAL ACTIVITIES	183	17	33	24	26	21	14	24	7	12	5	9000
DOES NOT BOTHER	157	17	33	15	26	14	12	21	7	10	2	8600
BOTHERS A LITTLE	23	-	-	8	-	5	2	3	-	2	3	...
BOTHERS VERY MUCH	2	-	-	-	-	2	-	-	-	-	-	...
BOTHERS SO MUCH WOULD LIKE TO MOVE	2	-	-	2	-	-	-	-	-	-	-	...
NOT REPORTED	-	-	-	-	-	-	-	-	-	-	-	-
NOT REPORTED	5	2	2	2	-	-	-	-	-	-	-	...
NO ODORS, SMOKE, OR GAS	660	97	115	76	105	74	48	76	32	27	11	8200
WITH ODORS, SMOKE, OR GAS	60	7	9	8	15	6	3	5	2	3	2	8200
DOES NOT BOTHER	5	2	1	2	1	-	-	-	-	-	-	...
BOTHERS A LITTLE	19	2	3	3	5	1	2	3	-	-	-	...
BOTHERS VERY MUCH	22	1	5	2	7	3	-	2	2	2	-	...
BOTHERS SO MUCH WOULD LIKE TO MOVE	12	2	-	2	2	2	2	-	-	2	2	...
NOT REPORTED	3	2	-	-	1	-	-	-	-	-	-	...
NOT REPORTED	6	2	2	-	1	-	-	-	-	2	-	...
ADEQUATE STREET LIGHTS	524	71	92	58	86	53	38	66	30	18	11	8400
INADEQUATE STREET LIGHTS	193	33	30	25	34	27	11	15	3	13	2	7600
DOES NOT BOTHER	56	14	7	9	13	7	3	2	-	-	-	6600
BOTHERS A LITTLE	47	4	6	5	7	7	2	7	-	7	2	10300
BOTHERS VERY MUCH	71	12	10	8	11	12	4	4	3	7	-	8400
BOTHERS SO MUCH WOULD LIKE TO MOVE	18	2	6	2	3	1	2	2	-	-	-	...
NOT REPORTED	2	-	-	2	-	-	-	-	-	-	-	...
NOT REPORTED	9	2	3	2	-	-	2	-	-	-	-	...
NO NEIGHBORHOOD CRIME	579	96	94	59	101	65	39	65	26	23	11	8200
WITH NEIGHBORHOOD CRIME	141	8	30	22	19	14	12	17	7	9	2	8600
DOES NOT BOTHER	13	-	5	3	-	2	-	2	-	-	1	...
BOTHERS A LITTLE	40	2	6	7	2	5	4	8	3	3	-	11400
BOTHERS VERY MUCH	52	2	10	8	11	6	5	5	1	3	-	8500
BOTHERS SO MUCH WOULD LIKE TO MOVE	31	3	8	3	5	-	3	2	3	2	2	...
NOT REPORTED	5	2	-	-	2	2	-	-	-	-	-	...
NOT REPORTED	6	2	2	3	-	-	-	-	-	-	-	...

TABLE A-16. INCOME OF FAMILIES AND PRIMARY INDIVIDUALS BY TENURE AND SELECTED NEIGHBORHOOD CHARACTERISTICS FOR HOUSING UNITS WITH BLACK HOUSEHOLD HEAD: 1977--CONTINUED

(NUMBERS IN THOUSANDS. DATA BASED ON SAMPLE, SEE TEXT. FOR MINIMUM BASE FOR DERIVED FIGURES (PERCENT, MEDIAN, ETC.) AND MEANING OF SYMBOLS, SEE TEXT)

UNITED STATES INSIDE STANDARD METROPOLITAN STATISTICAL AREAS NOT IN CENTRAL CITIES	TOTAL	LESS THAN $3,000	$3,000 TO $4,999	$5,000 TO $6,999	$7,000 TO $9,999	$10,000 TO $12,499	$12,500 TO $14,999	$15,000 TO $19,999	$20,000 TO $24,999	$25,000 TO $34,999	$35,000 OR MORE	MEDIAN (DOLLARS)
NEIGHBORHOOD CONDITIONS--CONTINUED												
RENTER OCCUPIED--CONTINUED												
NO TRASH, LITTER, OR JUNK	571	74	90	61	98	69	39	75	25	28	13	6900
WITH TRASH, LITTER, OR JUNK	152	31	34	23	23	11	12	7	8	3	-	6000
DOES NOT BOTHER	43	12	15	5	5	-	2	4	-	-	-	4300
BOTHERS A LITTLE	38	4	7	5	8	7	3	1	2	2	-	8000
BOTHERS VERY MUCH	47	10	5	11	7	2	3	-	7	2	-	6600
BOTHERS SO MUCH WOULD LIKE TO MOVE	24	5	7	2	3	2	3	2	-	-	-	...
NOT REPORTED	-	-	-	-	-	-	-	-	-	-	-	-
NOT REPORTED	3	2	2	-	-	-	-	-	-	-	-	...
NO BOARDED UP OR ABANDONED STRUCTURES	640	89	97	74	103	75	46	80	33	30	13	8800
WITH BOARDED UP OR ABANDONED STRUCTURES	82	14	27	10	18	4	5	2	-	2	-	5000
DOES NOT BOTHER	37	7	12	2	10	2	3	-	-	-	-	4900
BOTHERS A LITTLE	19	2	6	3	3	2	2	-	-	2	-	...
BOTHERS VERY MUCH	18	4	5	3	5	-	-	2	-	-	-	...
BOTHERS SO MUCH WOULD LIKE TO MOVE	6	2	2	2	-	-	-	-	-	-	-	...
NOT REPORTED	2	-	2	-	-	-	-	-	-	-	-	...
NOT REPORTED	4	2	2	-	-	-	-	-	-	-	-	...
NEIGHBORHOOD CONDITIONS AND WISH TO MOVE[1]												
OWNER OCCUPIED	729	38	73	68	75	59	54	125	85	115	38	14900
NO BOTHERSOME NEIGHBORHOOD CONDITIONS	139	6	11	9	13	7	12	28	16	25	10	16900
WITH BOTHERSOME NEIGHBORHOOD CONDITIONS	590	32	61	59	62	51	41	97	68	89	23	14300
HOUSEHOLD WOULD NOT LIKE TO MOVE	541	29	61	56	59	48	37	87	64	76	25	13700
HOUSEHOLD WOULD LIKE TO MOVE	47	3	-	3	3	4	4	11	4	12	3	18300
NOT REPORTED	2	-	-	-	1	-	-	-	-	1	-	...
NOT REPORTED	-	-	-	-	-	-	-	-	-	-	-	-
RENTER OCCUPIED	726	106	125	84	121	80	51	81	33	32	13	8200
NO BOTHERSOME NEIGHBORHOOD CONDITIONS	145	21	27	17	22	12	9	19	9	5	4	8100
WITH BOTHERSOME NEIGHBORHOOD CONDITIONS	578	84	96	67	98	68	42	63	24	27	9	8300
HOUSEHOLD WOULD NOT LIKE TO MOVE	482	69	74	58	84	65	30	57	19	21	6	8500
HOUSEHOLD WOULD LIKE TO MOVE	94	13	23	10	14	3	12	6	5	5	3	7300
NOT REPORTED	2	2	-	-	-	-	-	-	-	-	-	...
NOT REPORTED	3	2	2	-	-	-	-	-	-	-	-	...
NEIGHBORHOOD SERVICES												
OWNER OCCUPIED	729	38	73	68	75	59	54	125	85	115	38	14900
SATISFACTORY PUBLIC TRANSPORTATION	444	15	51	45	44	38	32	72	55	68	23	14700
UNSATISFACTORY PUBLIC TRANSPORTATION	229	20	22	14	28	20	17	36	21	41	10	14100
DOES NOT BOTHER	112	11	11	8	14	11	7	21	9	18	3	13100
BOTHERS A LITTLE	54	6	1	6	5	3	5	11	2	12	2	15300
BOTHERS VERY MUCH	52	1	7	1	7	6	4	1	9	11	5	16800
BOTHERS SO MUCH WOULD LIKE TO MOVE	6	-	1	-	1	-	-	2	1	-	-	...
NOT REPORTED	6	1	1	-	1	1	1	-	-	-	-	...
DON'T KNOW	55	3	-	9	3	-	4	13	9	6	4	17600
NOT REPORTED	1	-	-	-	-	-	-	1	-	-	-	...
SATISFACTORY SCHOOLS	599	26	57	52	63	50	43	102	75	96	36	15400
UNSATISFACTORY SCHOOLS	49	3	4	3	5	4	6	10	4	6	2	14700
DOES NOT BOTHER	9	1	4	1	1	-	-	-	-	1	-	...
BOTHERS A LITTLE	7	-	-	-	-	1	1	4	-	1	-	...
BOTHERS VERY MUCH	24	-	-	1	4	1	3	6	4	3	2	...
BOTHERS SO MUCH WOULD LIKE TO MOVE	7	-	-	-	-	1	3	-	-	3	-	...
NOT REPORTED	1	1	-	-	-	-	-	-	-	-	-	...
DON'T KNOW	81	8	11	14	7	4	4	14	6	11	1	9600
NOT REPORTED	1	-	-	-	-	1	-	-	-	-	-	...
SATISFACTORY SHOPPING	590	29	62	52	62	44	39	101	71	95	35	15300
UNSATISFACTORY SHOPPING	137	9	11	16	13	14	14	25	14	19	3	13600
DOES NOT BOTHER	46	3	6	10	4	3	7	4	4	4	1	10700
BOTHERS A LITTLE	42	4	1	3	2	9	4	6	4	8	1	13600
BOTHERS VERY MUCH	40	1	3	3	7	3	3	11	5	5	-	15300
BOTHERS SO MUCH WOULD LIKE TO MOVE	4	-	-	-	-	-	-	2	-	1	-	...
NOT REPORTED	5	1	-	-	-	-	-	1	1	-	1	...
DON'T KNOW	1	-	-	1	-	-	-	-	-	1	-	...
NOT REPORTED	1	-	1	-	-	-	-	-	-	-	-	...
SATISFACTORY POLICE PROTECTION	592	29	65	51	63	49	44	102	64	92	32	14700
UNSATISFACTORY POLICE PROTECTION	39	7	3	12	8	4	6	13	12	17	5	16400
DOES NOT BOTHER	6	-	1	3	1	-	-	-	-	1	-	...
BOTHERS A LITTLE	23	2	1	3	1	-	3	4	4	3	1	...
BOTHERS VERY MUCH	50	4	2	5	5	1	2	7	6	14	4	18900
BOTHERS SO MUCH WOULD LIKE TO MOVE	9	-	-	1	-	3	1	2	2	-	-	...
NOT REPORTED	1	1	-	-	-	-	-	-	-	-	-	...
DON'T KNOW	48	2	4	5	4	5	4	10	8	5	1	15100
NOT REPORTED	-	-	-	-	-	-	-	-	-	-	-	-
SATISFACTORY OUTDOOR RECREATION FACILITIES	435	20	40	41	40	27	28	72	61	72	32	16400
UNSATISFACTORY OUTDOOR RECREATION FACILITIES	252	12	27	20	31	28	23	46	22	38	5	13300
DOES NOT BOTHER	109	7	18	13	19	12	7	18	1	13	1	9400
BOTHERS A LITTLE	59	3	7	3	2	9	3	13	7	14	1	16600
BOTHERS VERY MUCH	68	2	1	2	10	6	11	10	13	10	3	15900
BOTHERS SO MUCH WOULD LIKE TO MOVE	12	-	1	1	-	1	-	4	1	1	-	...
NOT REPORTED	4	1	-	-	-	1	3	-	-	-	-	...
DON'T KNOW	42	6	5	7	4	3	2	7	1	5	2	9400
NOT REPORTED	-	-	-	-	-	-	-	-	-	-	-	-
SATISFACTORY HOSPITALS OR HEALTH CLINICS	577	30	62	52	61	46	49	91	63	87	35	14400
UNSATISFACTORY HOSPITALS OR HEALTH CLINICS	129	7	10	14	11	11	4	27	20	21	2	16200
DOES NOT BOTHER	44	3	6	6	2	5	1	11	4	6	1	13900
BOTHERS A LITTLE	28	4	2	5	5	1	-	4	2	4	1	...
BOTHERS VERY MUCH	50	1	2	1	4	4	4	9	13	11	-	19600
BOTHERS SO MUCH WOULD LIKE TO MOVE	6	-	-	1	-	1	-	2	1	-	-	...
NOT REPORTED	1	-	-	-	-	-	-	1	-	-	-	...
DON'T KNOW	22	1	-	1	3	1	-	8	1	6	1	...
NOT REPORTED	1	-	-	1	-	-	-	-	-	-	-	...

[1]WISH TO MOVE ONLY RELATES TO RESPONDENT'S OPINION OF SPECIFIC NEIGHBORHOOD CONDITIONS.

TABLE A-16. INCOME OF FAMILIES AND PRIMARY INDIVIDUALS BY TENURE AND SELECTED NEIGHBORHOOD CHARACTERISTICS FOR HOUSING UNITS WITH BLACK HOUSEHOLD HEAD: 1977--CONTINUED

(NUMBERS IN THOUSANDS. DATA BASED ON SAMPLE, SEE TEXT. FOR MINIMUM BASE FOR DERIVED FIGURES (PERCENT, MEDIAN, ETC.) AND MEANING OF SYMBOLS, SEE TEXT)

UNITED STATES INSIDE STANDARD METROPOLITAN STATISTICAL AREAS NOT IN CENTRAL CITIES	TOTAL	LESS THAN $3,000	$3,000 TO $4,999	$5,000 TO $6,999	$7,000 TO $9,999	$10,000 TO $12,499	$12,500 TO $14,999	$15,000 TO $19,999	$20,000 TO $24,999	$25,000 TO $34,999	$35,000 OR MORE	MEDIAN (DOLLARS)
NEIGHBORHOOD SERVICES--CONTINUED												
RENTER OCCUPIED	726	106	125	84	121	80	51	81	33	32	13	8200
SATISFACTORY PUBLIC TRANSPORTATION	452	53	94	56	73	55	37	41	17	20	7	8000
UNSATISFACTORY PUBLIC TRANSPORTATION	219	52	25	23	37	18	12	25	13	10	4	7800
DOES NOT BOTHER	99	21	10	12	19	7	4	13	4	3	4	8000
BOTHERS A LITTLE	49	10	7	5	8	2	4	7	3	3	-	8300
BOTHERS VERY MUCH	62	21	8	2	6	8	4	6	5	2	-	7200
BOTHERS SO MUCH WOULD LIKE TO MOVE	7	-	-	4	3	-	-	-	-	-	-	...
NOT REPORTED	2	-	-	1	-	-	-	-	-	1	-	...
DON'T KNOW	52	-	5	5	11	7	2	15	4	1	2	11900
NOT REPORTED	3	2	2	-	-	-	-	-	-	-	-	...
SATISFACTORY SCHOOLS	558	93	93	67	89	62	39	54	27	24	11	7900
UNSATISFACTORY SCHOOLS	27	2	8	3	2	6	2	1	-	2	-	...
DOES NOT BOTHER	7	1	2	2	2	1	-	-	-	-	-	...
BOTHERS A LITTLE	1	-	-	-	-	-	-	-	-	1	-	...
BOTHERS VERY MUCH	9	1	2	2	-	3	1	1	-	-	-	...
BOTHERS SO MUCH WOULD LIKE TO MOVE	9	-	5	-	-	2	2	-	-	2	-	...
NOT REPORTED	-	-	-	-	-	-	-	-	-	-	-	-
DON'T KNOW	138	10	23	14	30	11	10	26	7	5	2	9300
NOT REPORTED	3	2	2	-	-	-	-	-	-	-	-	...
SATISFACTORY SHOPPING	618	76	102	72	107	69	47	75	29	30	12	8700
UNSATISFACTORY SHOPPING	102	27	20	12	14	11	4	7	4	2	2	5700
DOES NOT BOTHER	26	13	4	1	7	1	-	-	-	-	-	...
BOTHERS A LITTLE	38	8	9	3	2	7	2	4	-	2	2	6100
BOTHERS VERY MUCH	30	6	4	6	5	2	3	1	4	-	-	...
BOTHERS SO MUCH WOULD LIKE TO MOVE	8	-	3	2	-	2	-	2	-	-	-	...
NOT REPORTED	-	-	-	-	-	-	-	-	-	-	-	-
DON'T KNOW	3	2	2	-	-	-	-	-	-	-	-	...
NOT REPORTED	3	2	2	-	-	-	-	-	-	-	-	...
SATISFACTORY POLICE PROTECTION	572	78	91	69	101	65	45	66	22	26	10	8400
UNSATISFACTORY POLICE PROTECTION	83	20	25	11	2	5	2	4	7	4	2	4700
DOES NOT BOTHER	15	12	2	-	-	-	-	1	1	-	-	...
BOTHERS A LITTLE	16	2	6	-	1	2	-	2	3	1	-	...
BOTHERS VERY MUCH	23	2	8	6	2	2	-	-	-	3	-	...
BOTHERS SO MUCH WOULD LIKE TO MOVE	24	2	10	5	-	2	2	-	2	-	2	...
NOT REPORTED	5	3	-	-	-	-	-	2	-	-	-	...
DON'T KNOW	66	6	7	4	15	10	4	11	5	2	2	10000
NOT REPORTED	5	2	2	-	2	-	-	-	-	-	-	...
SATISFACTORY OUTDOOR RECREATION FACILITIES	486	59	72	55	77	64	39	63	23	25	10	9200
UNSATISFACTORY OUTDOOR RECREATION FACILITIES	197	37	45	29	31	16	9	13	9	7	2	6100
DOES NOT BOTHER	80	22	17	8	16	8	2	5	1	-	-	5200
BOTHERS A LITTLE	53	7	11	11	6	5	3	4	2	2	2	6500
BOTHERS VERY MUCH	36	7	8	5	5	1	1	3	5	2	-	...
BOTHERS SO MUCH WOULD LIKE TO MOVE	24	2	9	3	3	2	2	-	-	3	-	...
NOT REPORTED	3	-	-	2	-	-	-	-	2	-	-	...
DON'T KNOW	37	8	7	-	10	-	3	6	1	-	2	7600
NOT REPORTED	6	2	2	-	2	-	-	-	-	-	-	...
SATISFACTORY HOSPITALS OR HEALTH CLINICS	589	75	100	65	105	71	42	67	24	28	11	8500
UNSATISFACTORY HOSPITALS OR HEALTH CLINICS	99	25	20	16	11	6	6	5	3	4	-	5500
DOES NOT BOTHER	31	13	2	5	5	2	-	2	-	2	-	...
BOTHERS A LITTLE	15	4	6	-	2	-	3	1	-	-	-	...
BOTHERS VERY MUCH	33	5	7	6	2	6	2	2	3	-	-	...
BOTHERS SO MUCH WOULD LIKE TO MOVE	18	2	5	5	3	-	1	-	-	2	-	...
NOT REPORTED	2	2	-	-	-	-	-	-	-	-	-	...
DON'T KNOW	35	4	3	3	4	-	3	10	6	-	2	...
NOT REPORTED	3	2	2	-	-	-	-	-	-	-	-	...
NEIGHBORHOOD SERVICES AND WISH TO MOVE[1]												
OWNER OCCUPIED	729	38	73	68	75	59	54	125	85	115	38	14900
WITH SATISFACTORY NEIGHBORHOOD SERVICES	267	13	24	30	23	18	11	48	38	40	21	16400
WITH UNSATISFACTORY NEIGHBORHOOD SERVICES	462	25	49	38	52	40	42	77	46	75	17	14100
HOUSEHOLD WOULD NOT LIKE TO MOVE	427	24	45	35	51	35	36	71	44	69	17	14200
HOUSEHOLD WOULD LIKE TO MOVE	29	-	2	3	1	5	4	6	2	6	-	...
NOT REPORTED	6	1	1	-	-	-	3	-	-	-	-	...
NOT REPORTED	-	-	-	-	-	-	-	-	-	-	-	-
RENTER OCCUPIED	726	106	125	84	121	80	51	81	33	32	13	8200
WITH SATISFACTORY NEIGHBORHOOD SERVICES	329	33	60	32	58	43	29	40	16	13	6	9000
WITH UNSATISFACTORY NEIGHBORHOOD SERVICES	394	72	64	52	63	37	22	42	18	18	7	7500
HOUSEHOLD WOULD NOT LIKE TO MOVE	334	65	49	39	56	34	18	38	15	15	6	7600
HOUSEHOLD WOULD LIKE TO MOVE	54	6	15	11	7	3	4	2	2	3	2	6200
NOT REPORTED	5	2	-	2	-	-	-	2	-	-	-	...
NOT REPORTED	3	2	2	-	-	-	-	-	-	-	-	...
OVERALL OPINION OF NEIGHBORHOOD												
OWNER OCCUPIED	729	38	73	68	75	59	54	125	85	115	38	14900
EXCELLENT	163	10	18	16	11	16	10	26	13	28	15	15000
GOOD	373	17	32	33	46	23	30	55	49	69	19	15400
FAIR	158	9	19	14	17	17	10	35	19	15	4	13500
POOR	33	1	4	4	1	1	4	10	4	4	1	...
NOT REPORTED	2	-	-	1	1	-	-	-	-	-	-	...
HOUSEHOLD WOULD LIKE TO MOVE	47	3	-	3	3	4	4	11	4	12	3	18300
EXCELLENT	-	-	-	-	-	-	-	-	-	-	-	-
GOOD	14	2	-	-	1	-	2	1	-	5	2	...
FAIR	14	-	-	-	1	3	-	4	1	4	-	...
POOR	19	1	-	3	1	1	2	5	3	3	1	...
NOT REPORTED	-	-	-	-	-	-	-	-	-	-	-	-
HOUSEHOLD WOULD NOT LIKE TO MOVE	680	35	73	65	71	55	49	115	80	101	35	14500
EXCELLENT	162	10	18	16	11	18	10	26	13	28	15	15000
GOOD	357	15	32	33	44	23	28	53	49	62	16	15200
FAIR	144	9	19	14	16	14	10	30	18	10	4	12600
POOR	14	1	4	1	-	-	1	5	1	1	-	...
NOT REPORTED	2	-	-	1	1	-	-	-	-	-	-	...
NOT REPORTED	2	-	-	-	1	-	-	-	-	1	-	...

[1] WISH TO MOVE ONLY RELATES TO RESPONDENT'S OPINION OF SPECIFIC NEIGHBORHOOD SERVICES.

TABLE A-16. INCOME OF FAMILIES AND PRIMARY INDIVIDUALS BY TENURE AND SELECTED NEIGHBORHOOD CHARACTERISTICS FOR HOUSING UNITS WITH BLACK HOUSEHOLD HEAD: 1977--CONTINUED

(NUMBERS IN THOUSANDS. DATA BASED ON SAMPLE, SEE TEXT. FOR MINIMUM BASE FOR DERIVED FIGURES (PERCENT, MEDIAN, ETC.) AND MEANING OF SYMBOLS, SEE TEXT)

UNITED STATES INSIDE STANDARD METROPOLITAN STATISTICAL AREAS NOT IN CENTRAL CITIES	TOTAL	LESS THAN $3,000	$3,000 TO $4,999	$5,000 TO $6,999	$7,000 TO $9,999	$10,000 TO $12,499	$12,500 TO $14,999	$15,000 TO $19,999	$20,000 TO $24,999	$25,000 TO $34,999	$35,000 OR MORE	MEDIAN (DOLLARS)
OVERALL OPINION OF NEIGHBORHOOD--CONTINUED												
RENTER OCCUPIED	726	106	125	64	121	80	51	81	33	32	13	8200
EXCELLENT	106	20	16	6	21	7	6	12	3	11	4	8500
GOOD	342	45	45	43	58	43	26	46	16	12	9	9000
FAIR	210	29	42	26	35	23	16	18	12	5	-	7500
POOR	61	10	20	8	7	5	2	4	2	3	-	5100
NOT REPORTED	7	2	2	-	-	2	-	2	-	-	-	...
HOUSEHOLD WOULD LIKE TO MOVE	94	13	23	10	14	3	12	6	5	5	3	7300
EXCELLENT	2	-	-	-	2	-	-	-	-	-	-	...
GOOD	14	2	2	-	3	1	2	2	-	-	3	...
FAIR	44	5	9	3	8	-	8	3	5	3	-	8800
POOR	35	7	12	7	2	2	2	2	-	2	-	...
NOT REPORTED	-	-	-	-	-	-	-	-	-	-	-	-
HOUSEHOLD WOULD NOT LIKE TO MOVE	627	90	101	74	106	76	39	75	28	27	10	8400
EXCELLENT	104	20	16	6	20	7	6	12	3	11	4	8500
GOOD	327	42	43	43	55	42	24	44	16	12	6	8400
FAIR	166	24	33	25	27	23	10	16	7	2	-	7100
POOR	26	3	8	2	5	3	-	3	2	2	-	...
NOT REPORTED	3	-	-	-	-	2	-	2	-	-	-	...
NOT REPORTED	5	3	2	-	-	-	-	-	-	-	-	...

TABLE A-16. INCOME OF FAMILIES AND PRIMARY INDIVIDUALS BY TENURE AND SELECTED NEIGHBORHOOD CHARACTERISTICS FOR HOUSING UNITS WITH BLACK HOUSEHOLD HEAD: 1977--CONTINUED

(NUMBERS IN THOUSANDS. DATA BASED ON SAMPLE; SEE TEXT. FOR MINIMUM BASE FOR DERIVED FIGURES (PERCENT, MEDIAN, ETC.) AND MEANING OF SYMBOLS, SEE TEXT)

UNITED STATES OUTSIDE STANDARD METROPOLITAN STATISTICAL AREAS	TOTAL	LESS THAN $3,000	$3,000 TO $4,999	$5,000 TO $6,999	$7,000 TO $9,999	$10,000 TO $12,499	$12,500 TO $14,999	$15,000 TO $19,999	$20,000 TO $24,999	$25,000 TO $34,999	$35,000 OR MORE	MEDIAN (DOLLARS)
NEIGHBORHOOD CONDITIONS												
OWNER OCCUPIED	1 028	185	159	131	194	104	55	112	52	32	5	7600
NO STREET OR HIGHWAY NOISE	717	133	113	90	134	74	36	76	36	23	1	7500
WITH STREET OR HIGHWAY NOISE	309	52	45	41	60	30	19	36	16	8	3	7600
DOES NOT BOTHER	122	20	16	20	27	12	6	6	8	4	2	7500
BOTHERS A LITTLE	134	22	18	14	21	13	10	24	8	4	2	8900
BOTHERS VERY MUCH	41	8	8	5	10	4	2	4	-	-	-	6900
BOTHERS SO MUCH WOULD LIKE TO MOVE	11	2	3	3	2	1	1	1	-	-	-	...
NOT REPORTED	1	-	-	-	-	-	-	1	-	-	-	...
NOT REPORTED	2	-	1	-	1	-	-	-	-	1	-	...
NO AIRPLANE TRAFFIC NOISE	909	151	140	125	173	95	51	103	39	29	3	7700
WITH AIRPLANE TRAFFIC NOISE	116	34	18	6	20	9	3	9	13	2	2	7000
DOES NOT BOTHER	49	17	4	3	7	5	1	5	4	1	1	6600
BOTHERS A LITTLE	44	12	10	1	7	2	2	3	6	-	1	4900
BOTHERS VERY MUCH	13	3	1	1	4	1	1	-	3	-	-	...
BOTHERS SO MUCH WOULD LIKE TO MOVE	6	1	2	1	2	1	-	-	-	-	-	...
NOT REPORTED	3	-	1	-	2	-	-	-	-	1	-	...
NOT REPORTED	3	1	1	-	1	-	-	-	-	1	-	...
NO HEAVY TRAFFIC	660	118	104	83	117	66	31	84	30	24	2	7600
WITH HEAVY TRAFFIC	365	67	54	48	75	38	24	28	22	7	3	7500
DOES NOT BOTHER	193	41	28	24	45	15	12	11	12	4	1	7200
BOTHERS A LITTLE	126	21	19	12	20	20	9	11	10	4	1	8600
BOTHERS VERY MUCH	36	3	6	9	8	3	2	5	-	-	1	...
BOTHERS SO MUCH WOULD LIKE TO MOVE	9	2	2	3	2	-	1	-	-	-	-	...
NOT REPORTED	1	-	-	-	1	-	-	-	-	-	-	...
NOT REPORTED	3	-	1	-	2	-	-	-	-	1	-	...
NO STREETS IN NEED OF REPAIR	625	111	101	81	110	60	30	75	33	21	3	7500
WITH STREETS IN NEED OF REPAIR	399	73	57	50	83	44	25	37	19	9	2	7700
DOES NOT BOTHER	93	23	23	7	22	4	3	5	6	-	-	5100
BOTHERS A LITTLE	115	26	14	16	21	11	8	15	3	-	-	7200
BOTHERS VERY MUCH	172	23	16	25	35	26	14	15	9	6	2	8300
BOTHERS SO MUCH WOULD LIKE TO MOVE	14	1	3	1	5	1	-	1	1	3	-	...
NOT REPORTED	5	-	-	1	-	2	-	1	-	1	-	...
NOT REPORTED	3	1	1	-	1	-	-	-	-	1	-	...
NO ROADS IMPASSABLE	832	154	131	105	149	88	44	88	44	26	3	7500
WITH ROADS IMPASSABLE	191	31	27	25	45	16	10	24	8	4	2	7900
DOES NOT BOTHER	41	10	8	2	8	3	3	8	-	-	-	7200
BOTHERS A LITTLE	57	9	9	5	13	4	5	5	4	1	1	8300
BOTHERS VERY MUCH	82	11	8	15	21	9	3	10	3	4	1	8100
BOTHERS SO MUCH WOULD LIKE TO MOVE	10	1	3	2	2	-	-	1	1	-	-	...
NOT REPORTED	2	-	-	-	2	-	-	-	-	-	-	...
NOT REPORTED	4	1	1	1	1	-	-	-	-	1	-	...
NO OCCUPIED HOUSING IN RUNDOWN CONDITION	861	153	141	116	154	90	41	94	44	25	3	7400
WITH OCCUPIED HOUSING IN RUNDOWN CONDITION	160	29	17	14	40	12	13	18	8	5	2	8500
DOES NOT BOTHER	59	17	8	5	9	4	7	2	3	2	1	6800
BOTHERS A LITTLE	43	4	4	5	15	3	4	4	3	1	1	8600
BOTHERS VERY MUCH	46	5	4	3	14	4	2	11	1	2	-	9300
BOTHERS SO MUCH WOULD LIKE TO MOVE	8	2	2	1	-	-	1	1	1	1	-	...
NOT REPORTED	3	1	-	-	2	1	-	-	-	-	-	...
NOT REPORTED	7	3	1	1	1	1	-	-	-	1	-	...
NO COMMERCIAL OR NONRESIDENTIAL ACTIVITIES	878	154	141	117	160	84	48	99	46	27	2	7500
WITH COMMERCIAL OR NONRESIDENTIAL ACTIVITIES	147	31	16	14	33	19	7	13	6	4	3	8100
DOES NOT BOTHER	122	30	14	11	25	15	7	10	4	4	1	7700
BOTHERS A LITTLE	9	2	-	-	3	3	-	-	2	-	-	...
BOTHERS VERY MUCH	9	-	1	2	1	2	-	2	-	-	2	...
BOTHERS SO MUCH WOULD LIKE TO MOVE	4	-	2	-	2	-	-	-	-	-	-	...
NOT REPORTED	3	-	-	1	2	-	-	1	-	-	-	...
NOT REPORTED	2	-	1	-	1	-	-	-	-	1	-	...
NO ODORS, SMOKE, OR GAS	932	168	146	124	175	84	48	103	51	30	3	7500
WITH ODORS, SMOKE, OR GAS	93	17	12	7	18	20	7	9	1	1	2	8200
DOES NOT BOTHER	18	3	3	3	3	4	1	1	-	-	1	...
BOTHERS A LITTLE	32	9	3	1	5	5	4	4	-	-	-	...
BOTHERS VERY MUCH	31	3	3	3	7	9	3	3	1	-	1	...
BOTHERS SO MUCH WOULD LIKE TO MOVE	10	2	3	-	2	2	-	1	-	1	-	...
NOT REPORTED	2	-	-	-	2	-	-	-	-	-	-	...
NOT REPORTED	2	-	1	-	1	-	-	-	-	1	-	...
ADEQUATE STREET LIGHTS	693	126	122	94	133	63	30	72	28	23	3	7100
INADEQUATE STREET LIGHTS	326	59	35	36	59	41	25	39	24	6	2	8700
DOES NOT BOTHER	173	39	25	16	30	22	11	18	8	4	-	7600
BOTHERS A LITTLE	63	4	6	7	14	12	3	11	5	-	1	10300
BOTHERS VERY MUCH	76	11	3	10	14	6	9	9	11	3	1	10000
BOTHERS SO MUCH WOULD LIKE TO MOVE	5	1	2	1	-	-	2	-	-	-	-	...
NOT REPORTED	8	3	-	2	2	-	-	1	-	-	-	...
NOT REPORTED	9	-	2	2	2	-	-	2	-	3	-	...
NO NEIGHBORHOOD CRIME	952	170	153	121	183	97	50	98	49	27	3	7500
WITH NEIGHBORHOOD CRIME	69	14	5	9	10	6	4	13	3	4	2	9300
DOES NOT BOTHER	11	4	1	1	3	2	-	-	-	-	1	...
BOTHERS A LITTLE	19	8	-	6	2	3	-	-	-	-	-	...
BOTHERS VERY MUCH	35	3	2	2	5	2	3	11	3	4	1	...
BOTHERS SO MUCH WOULD LIKE TO MOVE	4	-	2	-	-	-	1	2	-	-	-	...
NOT REPORTED	-	-	-	-	-	-	-	-	-	-	-	...
NOT REPORTED	7	1	1	2	1	-	1	1	-	1	-	...
NO TRASH, LITTER, OR JUNK	786	143	131	106	143	74	40	88	40	20	1	7300
WITH TRASH, LITTER, OR JUNK	239	42	26	26	50	30	15	24	12	11	4	8500
DOES NOT BOTHER	43	14	6	4	6	5	1	2	1	2	1	5400
BOTHERS A LITTLE	85	16	9	9	20	6	7	11	3	4	-	8300
BOTHERS VERY MUCH	98	9	5	12	23	18	6	9	8	5	3	9900
BOTHERS SO MUCH WOULD LIKE TO MOVE	10	3	3	-	1	-	1	3	-	-	-	...
NOT REPORTED	3	-	3	-	-	-	-	-	-	-	-	...
NOT REPORTED	3	-	2	-	1	-	-	-	-	1	-	...

TABLE A-16. INCOME OF FAMILIES AND PRIMARY INDIVIDUALS BY TENURE AND SELECTED NEIGHBORHOOD CHARACTERISTICS FOR HOUSING UNITS WITH BLACK HOUSEHOLD HEAD: 1977--CONTINUED

(NUMBERS IN THOUSANDS. DATA BASED ON SAMPLE, SEE TEXT. FOR MINIMUM BASE FOR DERIVED FIGURES (PERCENT, MEDIAN, ETC.) AND MEANING OF SYMBOLS, SEE TEXT)

UNITED STATES OUTSIDE STANDARD METROPOLITAN STATISTICAL AREAS	TOTAL	LESS THAN $3,000	$3,000 TO $4,999	$5,000 TO $6,999	$7,000 TO $9,999	$10,000 TO $12,499	$12,500 TO $14,999	$15,000 TO $19,999	$20,000 TO $24,999	$25,000 TO $34,999	$35,000 OR MORE	MEDIAN (DOLLARS)
NEIGHBORHOOD CONDITIONS--CONTINUED												
OWNER OCCUPIED--CONTINUED												
NO BOARDED UP OR ABANDONED STRUCTURES	896	171	142	113	166	93	47	86	48	27	3	7400
WITH BOARDED UP OR ABANDONED STRUCTURES	128	14	15	18	28	10	8	26	4	4	2	8900
DOES NOT BOTHER	72	8	8	13	13	5	4	15	3	2	1	8300
BOTHERS A LITTLE	24	3	5	3	3	-	1	6	1	1	1	...
BOTHERS VERY MUCH	28	2	-	1	11	4	3	5	1	1	-	...
BOTHERS SO MUCH WOULD LIKE TO MOVE	3	-	2	1	-	-	-	-	-	-	-	...
NOT REPORTED	2	1	-	-	-	1	-	-	-	-	-	...
NOT REPORTED	4	1	2	-	1	-	-	-	-	1	-	...
RENTER OCCUPIED	751	257	143	98	110	60	27	35	10	8	2	4600
NO STREET OR HIGHWAY NOISE	571	195	109	77	87	42	24	21	6	8	2	4700
WITH STREET OR HIGHWAY NOISE	178	61	34	20	23	18	3	14	4	-	-	4700
DOES NOT BOTHER	95	31	19	8	9	13	2	9	3	-	-	4800
BOTHERS A LITTLE	58	19	8	9	10	6	-	4	1	-	-	5300
BOTHERS VERY MUCH	17	7	2	3	4	-	1	1	-	-	-	...
BOTHERS SO MUCH WOULD LIKE TO MOVE	9	4	5	-	-	-	-	-	-	-	-	...
NOT REPORTED	-	-	-	-	-	-	-	-	-	-	-	-
NOT REPORTED	2	2	-	-	-	-	-	-	-	-	-	...
NO AIRPLANE TRAFFIC NOISE	675	234	130	90	96	55	25	31	7	4	2	4600
WITH AIRPLANE TRAFFIC NOISE	75	21	13	7	14	6	2	4	3	3	-	5800
DOES NOT BOTHER	48	13	11	6	6	3	-	3	3	3	-	5200
BOTHERS A LITTLE	25	9	3	1	8	2	2	2	-	-	-	...
BOTHERS VERY MUCH	2	-	-	-	-	2	-	-	-	-	-	...
BOTHERS SO MUCH WOULD LIKE TO MOVE	-	-	-	-	-	-	-	-	-	-	-	-
NOT REPORTED	-	-	-	-	-	-	-	-	-	-	-	-
NOT REPORTED	2	2	-	-	-	-	-	-	-	-	-	...
NO HEAVY TRAFFIC	526	171	96	76	79	44	21	24	4	9	2	4900
WITH HEAVY TRAFFIC	223	84	48	22	31	16	5	11	6	-	-	4100
DOES NOT BOTHER	147	58	30	12	23	9	4	8	3	-	-	4100
BOTHERS A LITTLE	53	23	6	7	6	4	-	4	3	-	-	4100
BOTHERS VERY MUCH	17	3	7	2	2	3	1	-	-	-	-	...
BOTHERS SO MUCH WOULD LIKE TO MOVE	6	1	5	-	-	-	-	-	-	-	-	...
NOT REPORTED	-	-	-	-	-	-	-	-	-	-	-	-
NOT REPORTED	3	2	-	-	-	-	1	-	-	-	-	...
NO STREETS IN NEED OF REPAIR	565	180	113	80	88	45	18	32	3	6	2	4200
WITH STREETS IN NEED OF REPAIR	180	71	30	18	22	15	9	3	8	2	1	4200
DOES NOT BOTHER	64	30	18	4	8	1	-	-	3	-	-	3200
BOTHERS A LITTLE	60	22	4	9	4	8	8	3	3	-	-	5900
BOTHERS VERY MUCH	42	13	6	4	9	5	-	-	2	2	1	5600
BOTHERS SO MUCH WOULD LIKE TO MOVE	12	5	2	-	1	2	2	-	-	-	-	...
NOT REPORTED	2	2	-	1	-	-	-	-	-	-	-	...
NOT REPORTED	6	6	-	-	-	-	-	-	-	-	-	...
NO ROADS IMPASSABLE	640	224	121	85	91	51	22	27	9	7	2	4600
WITH ROADS IMPASSABLE	106	30	22	13	19	9	5	8	1	1	-	5200
DOES NOT BOTHER	37	12	4	3	7	4	2	5	-	-	-	6700
BOTHERS A LITTLE	27	6	8	4	3	2	1	2	1	1	-	...
BOTHERS VERY MUCH	29	8	7	5	5	1	3	1	-	-	-	...
BOTHERS SO MUCH WOULD LIKE TO MOVE	10	2	2	1	3	2	-	-	-	-	-	...
NOT REPORTED	2	2	1	-	-	-	-	-	-	-	-	...
NOT REPORTED	4	4	-	-	-	-	-	1	-	-	-	...
NO OCCUPIED HOUSING IN RUNDOWN CONDITION	614	210	117	78	94	49	20	29	8	8	1	4700
WITH OCCUPIED HOUSING IN RUNDOWN CONDITION	133	43	26	20	16	12	7	6	2	-	2	4800
DOES NOT BOTHER	51	22	11	5	5	3	-	3	2	-	-	3600
BOTHERS A LITTLE	36	9	5	9	4	2	4	3	-	-	-	...
BOTHERS VERY MUCH	27	5	6	3	4	5	2	-	-	-	2	...
BOTHERS SO MUCH WOULD LIKE TO MOVE	15	5	3	2	4	2	-	-	-	-	-	...
NOT REPORTED	5	2	2	1	-	-	1	-	-	-	-	...
NOT REPORTED	4	4	-	-	1	-	-	-	-	-	-	...
NO COMMERCIAL OR NONRESIDENTIAL ACTIVITIES	576	197	112	84	87	39	20	28	6	4	1	4600
WITH COMMERCIAL OR NONRESIDENTIAL ACTIVITIES	171	57	32	13	23	22	7	8	4	3	2	4800
DOES NOT BOTHER	145	47	27	10	20	19	5	8	4	3	2	4900
BOTHERS A LITTLE	9	3	1	2	2	2	-	-	-	-	-	...
BOTHERS VERY MUCH	7	1	2	2	2	1	-	-	-	-	-	...
BOTHERS SO MUCH WOULD LIKE TO MOVE	2	-	2	-	-	-	-	-	-	-	-	...
NOT REPORTED	8	6	1	-	-	-	2	-	-	-	-	...
NOT REPORTED	4	3	-	1	-	-	-	-	-	-	-	...
NO ODORS, SMOKE, OR GAS	696	235	136	91	96	57	27	33	9	6	2	4700
WITH ODORS, SMOKE, OR GAS	49	17	7	7	12	2	-	2	1	2	-	5000
DOES NOT BOTHER	10	5	2	1	-	-	-	2	-	-	-	...
BOTHERS A LITTLE	18	4	2	5	3	2	-	-	-	2	-	...
BOTHERS VERY MUCH	18	5	3	1	8	-	-	-	1	-	-	...
BOTHERS SO MUCH WOULD LIKE TO MOVE	3	2	-	-	1	-	-	-	-	-	-	...
NOT REPORTED	-	-	-	-	-	-	-	-	-	-	-	-
NOT REPORTED	7	5	-	-	-	2	-	-	-	-	-	...
ADEQUATE STREET LIGHTS	560	204	102	70	80	39	21	29	9	5	1	4500
INADEQUATE STREET LIGHTS	189	51	41	28	30	21	6	7	2	3	2	5200
DOES NOT BOTHER	94	29	19	15	20	6	2	1	1	1	-	4900
BOTHERS A LITTLE	53	14	13	7	2	9	3	3	-	-	2	5000
BOTHERS VERY MUCH	39	7	9	5	7	5	1	2	1	2	-	6300
BOTHERS SO MUCH WOULD LIKE TO MOVE	1	1	-	-	-	-	-	-	-	-	-	...
NOT REPORTED	3	-	1	-	2	-	-	-	-	-	-	...
NOT REPORTED	3	3	-	-	-	-	-	-	-	-	-	...
NO NEIGHBORHOOD CRIME	689	238	130	69	106	51	25	32	10	6	2	4600
WITH NEIGHBORHOOD CRIME	58	18	13	9	4	9	2	2	-	2	-	4700
DOES NOT BOTHER	11	3	3	2	-	3	-	-	-	-	-	...
BOTHERS A LITTLE	25	6	7	2	-	6	1	2	-	2	-	...
BOTHERS VERY MUCH	18	5	2	6	4	-	1	-	-	-	-	...
BOTHERS SO MUCH WOULD LIKE TO MOVE	5	5	-	-	-	-	-	-	-	-	-	...
NOT REPORTED	-	-	-	-	-	-	-	-	-	-	-	-
NOT REPORTED	4	2	-	-	-	-	-	2	-	-	-	...

TABLE A-16. INCOME OF FAMILIES AND PRIMARY INDIVIDUALS BY TENURE AND SELECTED NEIGHBORHOOD CHARACTERISTICS FOR HOUSING UNITS WITH BLACK HOUSEHOLD HEAD: 1977--CONTINUED

(NUMBERS IN THOUSANDS. DATA BASED ON SAMPLE, SEE TEXT. FOR MINIMUM BASE FOR DERIVED FIGURES (PERCENT, MEDIAN, ETC.) AND MEANING OF SYMBOLS, SEE TEXT)

UNITED STATES OUTSIDE STANDARD METROPOLITAN STATISTICAL AREAS	TOTAL	LESS THAN $3,000	$3,000 TO $4,999	$5,000 TO $6,999	$7,000 TO $9,999	$10,000 TO $12,499	$12,500 TO $14,999	$15,000 TO $19,999	$20,000 TO $24,999	$25,000 TO $34,999	$35,000 OR MORE	MEDIAN (DOLLARS)
NEIGHBORHOOD CONDITIONS--CONTINUED												
RENTER OCCUPIED--CONTINUED												
NO TRASH, LITTER, OR JUNK	605	204	113	76	85	48	24	33	10	8	2	4700
WITH TRASH, LITTER, OR JUNK	143	51	29	21	25	12	3	2	-	-	-	4400
DOES NOT BOTHER	41	18	8	5	6	4	-	-	-	-	-	3600
BOTHERS A LITTLE	48	14	13	7	7	5	1	2	-	-	-	4500
BOTHERS VERY MUCH	44	15	6	10	9	2	2	1	-	-	-	5300
BOTHERS SO MUCH WOULD LIKE TO MOVE	8	2	2	-	3	-	-	-	-	-	-	...
NOT REPORTED	2	2	-	-	-	-	-	-	-	-	-	...
NOT REPORTED	3	2	2	-	-	-	-	-	-	-	-	...
NO BOARDED UP OR ABANDONED STRUCTURES	668	223	125	89	94	60	25	31	10	8	2	4800
WITH BOARDED UP OR ABANDONED STRUCTURES	80	32	18	9	15	-	2	4	-	-	-	3900
DOES NOT BOTHER	51	21	12	5	10	-	-	3	-	-	-	3700
BOTHERS A LITTLE	13	6	2	2	2	-	-	2	-	-	-	...
BOTHERS VERY MUCH	11	4	2	2	3	-	-	-	-	-	-	...
BOTHERS SO MUCH WOULD LIKE TO MOVE	3	2	-	-	-	-	2	-	-	-	-	...
NOT REPORTED	2	-	2	-	-	-	-	-	-	-	-	...
NOT REPORTED	3	2	-	-	1	-	-	-	-	-	-	...
NEIGHBORHOOD CONDITIONS AND WISH TO MOVE[1]												
OWNER OCCUPIED	1 028	185	159	131	194	104	55	112	52	32	5	7600
NO BOTHERSOME NEIGHBORHOOD CONDITIONS	188	33	39	27	30	20	6	17	7	10	-	6600
WITH BOTHERSOME NEIGHBORHOOD CONDITIONS	837	152	119	104	163	84	49	95	45	21	5	7800
HOUSEHOLD WOULD NOT LIKE TO MOVE	800	149	114	99	156	80	46	89	44	18	5	7700
HOUSEHOLD WOULD LIKE TO MOVE	36	3	4	5	7	3	3	5	2	4	-	...
NOT REPORTED	2	-	-	-	1	1	-	-	-	-	-	...
NOT REPORTED	2	-	1	-	1	-	-	-	-	1	-	...
RENTER OCCUPIED	751	257	143	98	110	60	27	35	10	6	2	4600
NO BOTHERSOME NEIGHBORHOOD CONDITIONS	191	61	40	29	24	17	10	10	-	1	-	4800
WITH BOTHERSOME NEIGHBORHOOD CONDITIONS	558	195	104	69	86	44	17	25	10	7	2	4600
HOUSEHOLD WOULD NOT LIKE TO MOVE	512	177	93	66	79	38	15	25	10	7	2	4700
HOUSEHOLD WOULD LIKE TO MOVE	42	17	8	2	7	6	2	-	-	-	-	4000
NOT REPORTED	4	-	3	1	-	-	-	-	-	-	-	...
NOT REPORTED	2	2	-	-	-	-	-	-	-	-	-	...
NEIGHBORHOOD SERVICES												
OWNER OCCUPIED	1 028	185	159	131	194	104	55	112	52	32	5	7600
SATISFACTORY PUBLIC TRANSPORTATION	587	99	105	73	112	52	31	79	19	17	1	7400
UNSATISFACTORY PUBLIC TRANSPORTATION	406	81	49	55	74	49	21	32	32	10	4	7700
DOES NOT BOTHER	266	49	31	34	55	33	14	20	20	8	2	8000
BOTHERS A LITTLE	82	20	11	5	10	10	4	10	8	1	1	8300
BOTHERS VERY MUCH	52	8	6	16	8	5	3	2	3	1	1	6500
BOTHERS SO MUCH WOULD LIKE TO MOVE	2	1	-	-	1	-	-	-	-	-	-	...
NOT REPORTED	4	2	1	-	-	1	-	-	1	-	-	...
DON'T KNOW	30	4	4	3	8	2	2	2	1	4	-	...
NOT REPORTED	5	1	1	-	1	1	1	-	-	1	-	...
SATISFACTORY SCHOOLS	910	145	137	119	181	93	50	104	50	27	4	7900
UNSATISFACTORY SCHOOLS	40	8	9	5	6	3	4	2	2	2	1	6200
DOES NOT BOTHER	14	7	3	3	1	-	-	-	-	-	-	...
BOTHERS A LITTLE	6	-	1	-	3	-	2	-	-	-	1	...
BOTHERS VERY MUCH	16	1	3	3	3	3	1	2	2	1	-	...
BOTHERS SO MUCH WOULD LIKE TO MOVE	4	1	2	-	-	-	1	-	-	-	-	...
NOT REPORTED	1	-	-	-	-	-	-	-	-	1	-	...
DON'T KNOW	73	32	12	7	7	7	1	5	-	2	-	3800
NOT REPORTED	4	-	1	-	1	1	-	1	-	1	-	...
SATISFACTORY SHOPPING	794	139	116	99	155	80	41	95	43	24	2	7800
UNSATISFACTORY SHOPPING	230	46	42	32	38	23	14	17	9	7	3	6700
DOES NOT BOTHER	122	26	30	14	17	14	5	8	3	4	1	5600
BOTHERS A LITTLE	68	14	10	14	14	6	4	3	2	-	1	6500
BOTHERS VERY MUCH	33	5	2	3	7	3	4	5	1	2	1	...
BOTHERS SO MUCH WOULD LIKE TO MOVE	4	-	-	-	-	-	1	1	1	2	-	...
NOT REPORTED	3	1	-	1	-	-	-	-	1	-	-	...
DON'T KNOW	1	-	1	-	-	-	-	-	-	-	-	...
NOT REPORTED	3	-	1	-	1	1	-	-	-	1	-	...
SATISFACTORY POLICE PROTECTION	858	163	139	104	165	86	41	92	42	25	3	7400
UNSATISFACTORY POLICE PROTECTION	122	19	16	18	22	8	9	14	10	5	2	8100
DOES NOT BOTHER	36	9	5	5	9	3	3	1	2	-	1	...
BOTHERS A LITTLE	34	7	4	3	5	3	1	2	5	4	-	...
BOTHERS VERY MUCH	45	2	5	9	8	3	5	9	3	2	1	9400
BOTHERS SO MUCH WOULD LIKE TO MOVE	6	-	1	2	-	-	1	3	-	-	-	...
NOT REPORTED	1	-	-	-	1	-	-	-	-	-	-	...
DON'T KNOW	42	3	4	9	7	8	5	6	-	-	-	9100
NOT REPORTED	6	-	1	-	1	3	-	-	-	2	-	...
SATISFACTORY OUTDOOR RECREATION FACILITIES	446	85	65	63	82	41	22	55	19	14	1	7400
UNSATISFACTORY OUTDOOR RECREATION FACILITIES	530	83	80	60	108	60	32	53	34	17	3	8200
DOES NOT BOTHER	293	60	61	39	56	22	14	23	12	4	2	6300
BOTHERS A LITTLE	114	9	11	8	29	20	7	18	6	6	-	10000
BOTHERS VERY MUCH	112	12	6	13	20	18	11	11	13	5	2	10700
BOTHERS SO MUCH WOULD LIKE TO MOVE	7	-	2	-	2	-	1	1	1	1	-	...
NOT REPORTED	3	2	-	-	1	-	-	-	1	-	-	...
DON'T KNOW	46	17	11	8	3	1	1	4	-	-	-	4000
NOT REPORTED	6	-	3	-	1	2	-	-	-	1	-	...
SATISFACTORY HOSPITALS OR HEALTH CLINICS	814	150	124	109	150	82	38	88	45	24	4	7500
UNSATISFACTORY HOSPITALS OR HEALTH CLINICS	196	27	32	21	41	21	16	24	6	7	1	8300
DOES NOT BOTHER	60	13	11	5	12	8	3	5	1	1	-	7000
BOTHERS A LITTLE	68	6	10	9	11	8	7	11	5	1	-	9300
BOTHERS VERY MUCH	64	8	9	7	17	5	6	7	-	4	1	8400
BOTHERS SO MUCH WOULD LIKE TO MOVE	3	-	1	-	-	-	-	1	1	1	-	...
NOT REPORTED	1	-	-	-	1	-	-	-	-	-	-	...
DON'T KNOW	10	5	1	1	2	-	-	-	1	-	-	...
NOT REPORTED	8	3	2	-	2	1	-	-	-	1	-	...

[1]WISH TO MOVE ONLY RELATES TO RESPONDENT'S OPINION OF SPECIFIC NEIGHBORHOOD CONDITIONS.

TABLE A-16. INCOME OF FAMILIES AND PRIMARY INDIVIDUALS BY TENURE AND SELECTED NEIGHBORHOOD CHARACTERISTICS FOR HOUSING UNITS WITH BLACK HOUSEHOLD HEAD: 1977--CONTINUED

(NUMBERS IN THOUSANDS. DATA BASED ON SAMPLE, SEE TEXT. FOR MINIMUM BASE FOR DERIVED FIGURES (PERCENT, MEDIAN, ETC.) AND MEANING OF SYMBOLS, SEE TEXT)

UNITED STATES OUTSIDE STANDARD METROPOLITAN STATISTICAL AREAS	TOTAL	LESS THAN $3,000	$3,000 TO $4,999	$5,000 TO $6,999	$7,000 TO $9,999	$10,000 TO $12,499	$12,500 TO $14,999	$15,000 TO $19,999	$20,000 TO $24,999	$25,000 TO $34,999	$35,000 OR MORE	MEDIAN (DOLLARS)
NEIGHBORHOOD SERVICES--CONTINUED												
RENTER OCCUPIED	751	257	143	98	110	60	27	35	10	8	2	4600
SATISFACTORY PUBLIC TRANSPORTATION	451	132	102	64	67	35	21	23	3	2	2	4800
UNSATISFACTORY PUBLIC TRANSPORTATION	275	119	40	30	37	20	5	12	5	5	1	3900
DOES NOT BOTHER	169	68	25	18	26	14	2	6	5	5	1	4300
BOTHERS A LITTLE	65	33	6	8	6	4	2	6	-	-	-	3000-
BOTHERS VERY MUCH	30	12	7	2	6	3	1	1	-	-	-	...
BOTHERS SO MUCH WOULD LIKE TO MOVE	9	5	2	3	-	-	-	-	-	-	-	...
NOT REPORTED	2	2	-	-	-	-	1	-	-	-	-	...
DON'T KNOW	23	4	2	3	6	5	1	-	2	-	-	...
NOT REPORTED	2	2	-	-	-	-	-	-	-	-	-	...
SATISFACTORY SCHOOLS	632	206	128	84	100	47	23	28	9	5	2	4700
UNSATISFACTORY SCHOOLS	34	10	5	3	2	4	3	3	-	3	1	...
DOES NOT BOTHER	16	4	5	1	1	2	2	2	-	-	1	...
BOTHERS A LITTLE	8	4	-	1	-	2	-	-	-	1	-	...
BOTHERS VERY MUCH	7	1	-	2	1	-	-	2	-	2	-	...
BOTHERS SO MUCH WOULD LIKE TO MOVE	2	2	-	-	-	-	-	-	-	-	-	...
NOT REPORTED	2	-	-	-	-	-	2	-	-	-	-	...
DON'T KNOW	82	38	11	11	9	10	-	3	1	-	-	3700
NOT REPORTED	3	3	-	-	-	-	-	-	-	-	-	...
SATISFACTORY SHOPPING	631	213	122	80	90	54	24	31	10	4	2	4700
UNSATISFACTORY SHOPPING	112	41	21	17	19	6	3	3	-	3	-	4500
DOES NOT BOTHER	63	21	14	8	15	2	-	3	-	2	-	4600
BOTHERS A LITTLE	18	10	2	3	-	1	-	-	-	2	-	...
BOTHERS VERY MUCH	24	8	4	5	4	2	1	-	-	-	-	...
BOTHERS SO MUCH WOULD LIKE TO MOVE	5	2	1	1	-	2	-	-	-	-	-	...
NOT REPORTED	2	-	-	-	-	-	2	-	-	-	-	...
DON'T KNOW	2	-	-	-	-	-	-	2	-	-	-	...
NOT REPORTED	6	4	1	-	2	-	-	-	-	-	-	...
SATISFACTORY POLICE PROTECTION	655	216	131	88	91	54	23	33	10	8	2	4700
UNSATISFACTORY POLICE PROTECTION	66	29	9	7	14	5	4	1	-	-	-	4200
DOES NOT BOTHER	20	8	3	3	3	2	1	1	-	-	-	...
BOTHERS A LITTLE	25	8	5	3	7	2	2	-	-	-	-	...
BOTHERS VERY MUCH	20	11	1	2	4	1	2	-	-	-	-	...
BOTHERS SO MUCH WOULD LIKE TO MOVE	2	2	-	-	-	1	-	-	-	-	-	...
NOT REPORTED	-	-	-	-	-	-	-	-	-	-	-	-
DON'T KNOW	26	10	3	3	6	2	-	2	-	-	-	...
NOT REPORTED	2	2	-	-	-	-	-	-	-	-	-	...
SATISFACTORY OUTDOOR RECREATION FACILITIES	450	140	81	69	54	41	23	27	9	5	2	5100
UNSATISFACTORY OUTDOOR RECREATION FACILITIES	254	92	49	24	53	20	4	8	1	2	1	4400
DOES NOT BOTHER	160	63	34	10	37	8	3	3	1	-	1	4000
BOTHERS A LITTLE	53	17	10	6	10	7	-	3	-	-	-	4700
BOTHERS VERY MUCH	35	9	5	6	6	4	-	3	-	2	-	...
BOTHERS SO MUCH WOULD LIKE TO MOVE	4	1	-	1	1	1	1	-	-	-	-	...
NOT REPORTED	2	2	-	-	-	-	-	-	-	-	-	...
DON'T KNOW	43	23	14	3	2	-	-	-	-	1	-	3000-
NOT REPORTED	3	2	-	2	-	-	-	-	-	-	-	...
SATISFACTORY HOSPITALS OR HEALTH CLINICS	614	207	118	73	94	48	24	32	9	6	2	4700
UNSATISFACTORY HOSPITALS OR HEALTH CLINICS	109	40	22	15	13	10	2	3	1	2	-	4300
DOES NOT BOTHER	38	11	18	5	3	-	-	1	1	-	-	3900
BOTHERS A LITTLE	29	15	2	2	6	2	-	1	-	-	-	...
BOTHERS VERY MUCH	39	12	2	9	2	7	2	2	-	2	-	6100
BOTHERS SO MUCH WOULD LIKE TO MOVE	2	-	-	-	2	-	-	-	-	-	-	...
NOT REPORTED	2	2	-	-	-	-	-	-	-	-	-	...
DON'T KNOW	23	8	3	9	2	2	-	-	-	-	-	...
NOT REPORTED	5	2	-	1	2	1	-	-	-	-	-	...
NEIGHBORHOOD SERVICES AND WISH TO MOVE[1]												
OWNER OCCUPIED	1 028	185	159	131	194	104	55	112	52	32	5	7600
WITH SATISFACTORY NEIGHBORHOOD SERVICES	310	62	58	46	54	26	15	34	9	6	-	6500
WITH UNSATISFACTORY NEIGHBORHOOD SERVICES	715	123	100	85	139	78	40	78	43	25	5	8100
HOUSEHOLD WOULD NOT LIKE TO MOVE	698	121	97	83	137	77	39	75	42	23	5	8100
HOUSEHOLD WOULD LIKE TO MOVE	15	2	3	2	2	-	1	3	1	2	-	...
NOT REPORTED	2	1	-	-	-	1	-	-	-	-	-	...
NOT REPORTED	2	-	1	-	1	-	-	-	-	1	-	...
RENTER OCCUPIED	751	257	143	98	110	60	27	35	10	8	2	4600
WITH SATISFACTORY NEIGHBORHOOD SERVICES	308	82	68	46	43	27	14	19	5	2	2	5200
WITH UNSATISFACTORY NEIGHBORHOOD SERVICES	441	174	75	51	67	34	13	16	5	5	1	4200
HOUSEHOLD WOULD NOT LIKE TO MOVE	418	165	73	48	65	31	9	16	5	5	1	4200
HOUSEHOLD WOULD LIKE TO MOVE	18	6	3	3	2	3	1	-	-	-	-	...
NOT REPORTED	5	2	-	-	-	-	3	-	-	-	-	...
NOT REPORTED	2	2	-	-	-	-	-	-	-	-	-	...
OVERALL OPINION OF NEIGHBORHOOD												
OWNER OCCUPIED	1 028	185	159	131	194	104	55	112	52	32	5	7600
EXCELLENT	216	40	32	29	33	28	18	21	11	4	3	7700
GOOD	499	94	75	61	96	46	21	59	27	20	-	7600
FAIR	265	41	44	39	57	28	15	21	14	5	1	7400
POOR	33	7	4	3	4	3	1	10	-	2	1	...
NOT REPORTED	14	3	4	-	4	-	-	1	-	1	-	...
HOUSEHOLD WOULD LIKE TO MOVE	36	3	4	5	7	3	3	5	2	4	-	...
EXCELLENT	2	-	-	1	-	-	-	-	1	-	-	...
GOOD	3	-	-	-	-	2	-	1	-	-	-	...
FAIR	23	2	2	4	7	1	2	2	1	3	-	...
POOR	9	1	3	-	-	1	1	3	-	1	-	...
NOT REPORTED	-	-	-	-	-	-	-	-	-	-	-	-
HOUSEHOLD WOULD NOT LIKE TO MOVE	988	182	154	126	186	99	52	107	50	27	5	7500
EXCELLENT	215	40	32	28	33	27	13	21	10	4	3	7700
GOOD	496	94	75	61	95	44	21	58	27	20	-	7600
FAIR	241	39	42	34	50	27	13	19	13	3	1	7300
POOR	25	6	1	3	4	2	-	8	-	1	1	...
NOT REPORTED	11	3	3	-	3	-	-	1	-	-	-	...
NOT REPORTED	4	-	1	-	2	1	-	-	-	1	-	...

[1]WISH TO MOVE ONLY RELATES TO RESPONDENT'S OPINION OF SPECIFIC NEIGHBORHOOD SERVICES.

TABLE A-16. INCOME OF FAMILIES AND PRIMARY INDIVIDUALS BY TENURE AND SELECTED NEIGHBORHOOD CHARACTERISTICS FOR HOUSING UNITS WITH BLACK HOUSEHOLD HEAD: 1977--CONTINUED

(NUMBERS IN THOUSANDS. DATA BASED ON SAMPLE, SEE TEXT. FOR MINIMUM BASE FOR DERIVED FIGURES (PERCENT, MEDIAN, ETC.) AND MEANING OF SYMBOLS, SEE TEXT)

UNITED STATES OUTSIDE STANDARD METROPOLITAN STATISTICAL AREAS	TOTAL	LESS THAN $3,000	$3,000 TO $4,999	$5,000 TO $6,999	$7,000 TO $9,999	$10,000 TO $12,499	$12,500 TO $14,999	$15,000 TO $19,999	$20,000 TO $24,999	$25,000 TO $34,999	$35,000 OR MORE	MEDIAN (DOLLARS)
OVERALL OPINION OF NEIGHBORHOOD--CONTINUED												
RENTER OCCUPIED	751	257	143	98	110	60	27	35	10	8	2	4600
EXCELLENT	104	28	20	14	16	11	2	11	2	1	-	5500
GOOD	355	127	69	39	47	29	15	15	6	5	2	4500
FAIR	250	81	48	38	44	17	9	7	2	2	-	4800
POOR	34	17	4	4	3	3	1	2	-	-	-	...
NOT REPORTED	9	5	2	2	-	1	-	-	-	-	-	...
HOUSEHOLD WOULD LIKE TO MOVE	42	17	8	2	7	6	2	-	-	-	-	4000
EXCELLENT	2	-	-	-	2	-	-	-	-	-	-	...
GOOD	7	3	2	-	-	2	-	-	-	-	-	...
FAIR	21	8	3	2	5	2	2	-	-	-	-	...
POOR	13	6	2	1	1	3	-	-	-	-	-	...
NOT REPORTED	-	-	-	-	-	-	-	-	-	-	-	-
HOUSEHOLD WOULD NOT LIKE TO MOVE	703	238	133	95	103	54	25	35	10	8	2	4700
EXCELLENT	101	28	19	14	14	11	2	11	2	1	-	5500
GOOD	346	123	67	39	47	27	15	15	6	5	2	4500
FAIR	227	73	43	37	40	16	8	7	2	2	-	4900
POOR	21	11	2	3	2	-	1	2	-	-	-	...
NOT REPORTED	7	3	2	2	-	1	-	-	-	-	-	...
NOT REPORTED	6	2	3	1	-	-	-	-	-	-	-	...

TABLE A-17. VALUE OF OWNER-OCCUPIED HOUSING UNITS BY OCCUPANCY AND UTILIZATION CHARACTERISTICS AND SERVICES AVAILABLE FOR HOUSING UNITS WITH BLACK HOUSEHOLD HEAD: 1977

(NUMBERS IN THOUSANDS. DATA BASED ON SAMPLE, SEE TEXT. FOR MINIMUM BASE FOR DERIVED FIGURES (PERCENT, MEDIAN, ETC.) AND MEANING OF SYMBOLS, SEE TEXT)

UNITED STATES TOTAL	TOTAL	LESS THAN $10,000	$10,000 TO $14,999	$15,000 TO $19,999	$20,000 TO $24,999	$25,000 TO $29,999	$30,000 TO $34,999	$35,000 TO $39,999	$40,000 TO $49,999	$50,000 TO $74,999	$75,000 OR MORE	MEDIAN (DOLLARS)
SPECIFIED OWNER OCCUPIED[1]	2 926	367	345	464	366	375	279	250	252	188	40	23900
DURATION OF OCCUPANCY												
HOUSEHOLD HEAD LIVED HERE:												
LESS THAN 3 MONTHS	60	3	5	13	4	9	2	2	13	6	3	28100
3 MONTHS OR LONGER	2 866	364	341	451	362	366	277	249	239	182	37	23800
LIVED HERE LAST WINTER	2 750	363	336	433	347	354	265	237	217	167	32	23500
COMPLETE BATHROOMS												
1	1 663	255	276	315	222	231	143	101	71	44	5	19800
1 AND ONE-HALF	579	23	38	90	82	83	86	72	66	33	6	28400
2 OR MORE	547	13	15	46	51	51	46	76	112	109	27	38300
ALSO USED BY ANOTHER HOUSEHOLD	-	-	-	-	-	-	-	-	-	-	-	-
NONE	138	76	16	13	11	10	4	1	3	1	1	10000-
COMPLETE KITCHEN FACILITIES												
FOR EXCLUSIVE USE OF HOUSEHOLD	2 845	321	337	460	359	366	278	249	249	187	38	24200
ALSO USED BY ANOTHER HOUSEHOLD	-	-	-	-	-	-	-	-	-	-	-	-
NO COMPLETE KITCHEN FACILITIES	81	46	8	4	7	9	1	1	2	1	1	10000-
CONDITION OF KITCHEN FACILITIES												
WITH COMPLETE KITCHEN FACILITIES	2 845	321	337	460	359	366	278	249	249	187	38	24200
ALL USABLE	2 806	311	333	451	356	361	274	249	246	185	38	24300
1 OR MORE NOT USABLE	31	10	3	8	-	3	4	1	2	1	-	...
NOT REPORTED	8	-	1	2	3	1	-	-	-	1	-	...
LACKING COMPLETE KITCHEN FACILITIES	81	46	8	4	7	9	1	1	2	1	1	10000-
TYPE OF HOUSEHOLD												
2-OR-MORE-PERSON HOUSEHOLDS	2 540	295	276	395	322	335	248	229	227	176	35	24700
HUSBAND-WIFE[2]	1 833	172	187	260	250	252	192	170	174	146	29	25900
WITH 1 OR MORE SUBFAMILIES	39	8	5	6	5	6	4	1	-	4	1	21500
WITH OTHER RELATIVES OR NONRELATIVES	381	47	50	65	54	53	36	25	25	24	2	22600
WITH OWN CHILDREN UNDER 18 YEARS	1 077	69	102	152	138	168	128	100	118	85	16	27300
OTHER MALE HEAD[2]	128	19	15	26	4	18	11	10	12	8	4	24200
WITH 1 OR MORE SUBFAMILIES	13	1	-	7	-	2	-	1	-	3	-	...
WITH OTHER RELATIVES OR NONRELATIVES	98	14	12	24	2	12	9	9	8	4	4	19900
WITH OWN CHILDREN UNDER 18 YEARS	25	1	4	2	2	7	1	-	6	2	-	...
FEMALE HEAD[2]	579	104	73	109	67	65	46	49	40	22	4	20200
WITH 1 OR MORE SUBFAMILIES	61	15	2	15	6	8	2	4	3	4	-	19100
WITH OTHER RELATIVES OR NONRELATIVES	316	68	42	54	35	31	23	24	21	15	2	19400
WITH OWN CHILDREN UNDER 18 YEARS	279	37	24	66	38	35	20	26	20	15	1	20700
1-PERSON HOUSEHOLDS	387	72	70	69	44	40	31	21	25	13	1	18700
BEDROOMS												
NONE AND 1	63	23	13	10	3	4	4	3	-	3	-	13200
2 OR MORE	2 864	344	333	454	363	371	276	247	252	185	40	24100
NONE LACKING PRIVACY	2 522	239	270	401	324	336	245	241	246	176	36	25400
1 OR MORE LACKING PRIVACY	338	106	62	53	38	34	27	6	6	6	1	15100
PRIVACY NOT REPORTED	3	-	-	-	2	1	-	-	-	1	-	...
3-OR-MORE-PERSON HOUSEHOLDS	1 876	179	186	295	240	268	205	167	171	135	29	25700
NO BEDROOMS USED BY 3 PERSONS OR MORE	1 609	130	146	239	208	236	181	150	164	126	29	26700
BEDROOMS USED BY 3 PERSONS OR MORE	231	46	34	48	28	28	20	15	5	7	-	16700
1	162	29	24	29	20	20	15	15	5	5	-	19800
2 OR MORE	68	17	10	19	8	8	5	-	-	2	-	17000
BEDROOMS USED BY PERSONS 13 YEARS OF AGE OR OLDER	181	36	29	39	24	22	13	11	3	2	-	14000
NO BEDROOMS USED BY PERSONS 13 YEARS OF AGE OR OLDER	46	6	4	9	4	7	7	3	2	5	-	24100
NOT REPORTED	1	-	1	-	-	-	-	-	-	-	-	...
NO BEDROOMS	3	-	-	-	-	3	-	-	-	-	-	...
NOT REPORTED	33	4	6	8	4	-	4	2	2	2	-	...
1- AND 2-PERSON HOUSEHOLDS	1 051	188	159	169	126	107	74	83	81	53	11	20400
PLUMBING FACILITIES BY PERSONS PER ROOM												
WITH ALL PLUMBING FACILITIES	2 791	291	329	451	356	364	275	249	249	187	38	24500
1.00 OR LESS	2 543	253	284	411	324	328	251	235	245	174	38	25000
1.01 TO 1.50	188	27	35	26	23	24	23	13	4	12	-	21200
1.51 OR MORE	61	11	9	15	9	12	2	2	-	1	-	18400
LACKING SOME OR ALL PLUMBING FACILITIES	135	76	16	13	9	10	4	1	3	1	1	10000-
1.00 OR LESS	112	63	13	10	9	10	2	1	2	1	1	10000-
1.01 TO 1.50	14	7	2	1	1	1	2	-	-	1	-	...
1.51 OR MORE	10	7	1	1	-	-	-	-	1	-	-	...
GARBAGE COLLECTION SERVICE												
WITH SERVICE	2 640	282	301	428	334	353	263	231	238	174	37	24600
LESS THAN ONCE A WEEK	13	4	2	-	2	2	2	2	-	-	-	...
ONCE A WEEK	1 057	96	84	158	140	150	107	116	108	74	25	26700
TWICE A WEEK OR MORE	1 411	147	166	245	178	177	138	109	123	95	11	23600
DON'T KNOW	147	34	30	23	14	24	11	2	7	2	-	17200
NOT REPORTED	12	2	-	1	-	-	5	2	-	2	-	...
NO SERVICE	279	84	43	36	29	22	15	20	14	12	3	16600
METHOD OF DISPOSAL:												
INCINERATOR, TRASH CHUTE, OR COMPACTOR	16	4	2	3	2	3	-	1	1	1	-	...
GARBAGE DISPOSAL	12	-	3	2	2	-	-	-	2	3	-	...
OTHER MEANS	244	79	37	30	26	19	14	19	10	6	3	16100
NOT REPORTED	7	2	2	1	-	-	1	-	2	-	-	...
DON'T KNOW	4	1	-	-	2	-	-	-	-	2	-	...
NOT REPORTED	4	-	1	-	1	-	1	-	-	1	-	...

[1]LIMITED TO 1-FAMILY HOMES ON LESS THAN 10 ACRES AND NO BUSINESS ON PROPERTY.
[2]FIGURES MAY NOT ADD TO TOTAL BECAUSE HOUSEHOLD MEMBERS MAY BE INCLUDED IN MORE THAN ONE GROUP.

TABLE A-17. VALUE OF OWNER-OCCUPIED HOUSING UNITS BY OCCUPANCY AND UTILIZATION CHARACTERISTICS AND SERVICES AVAILABLE FOR HOUSING UNITS WITH BLACK HOUSEHOLD HEAD: 1977--CONTINUED

(NUMBERS IN THOUSANDS. DATA BASED ON SAMPLE, SEE TEXT. FOR MINIMUM BASE FOR DERIVED FIGURES (PERCENT, MEDIAN, ETC.) AND MEANING OF SYMBOLS, SEE TEXT)

UNITED STATES TOTAL	TOTAL	LESS THAN $10,000	$10,000 TO $14,999	$15,000 TO $19,999	$20,000 TO $24,999	$25,000 TO $29,999	$30,000 TO $34,999	$35,000 TO $39,999	$40,000 TO $49,999	$50,000 TO $74,999	$75,000 OR MORE	MEDIAN (DOLLARS)
SPECIFIED OWNER OCCUPIED[1]--CONTINUED												
EXTERMINATION SERVICE												
OCCUPIED 3 MONTHS OR LONGER	2 866	364	341	451	362	366	277	249	239	182	37	23600
NO SIGNS OF MICE OR RATS	2 191	234	232	336	279	295	217	223	187	155	32	25200
WITH SIGNS OF MICE OR RATS	654	128	106	113	82	70	53	22	49	26	5	19100
WITH SIGNS OF MICE ONLY	541	99	94	91	74	53	44	17	43	22	5	19300
REGULAR EXTERMINATION SERVICE	52	6	5	8	6	6	4	2	11	2	2	25000
IRREGULAR EXTERMINATION SERVICE	143	24	24	30	17	10	13	5	14	6	1	19000
NO EXTERMINATION SERVICE	342	69	65	51	50	37	26	10	19	15	-	18600
NOT REPORTED	4	-	-	2	-	-	1	-	-	-	2	...
WITH SIGNS OF RATS ONLY	53	16	10	11	1	3	6	2	2	2	-	15700
REGULAR EXTERMINATION SERVICE	3	-	-	-	-	-	2	-	2	-	-	...
IRREGULAR EXTERMINATION SERVICE	13	2	2	6	-	1	-	2	1	-	-	...
NO EXTERMINATION SERVICE	37	14	7	6	1	2	5	1	-	2	-	...
NOT REPORTED	-	-	-	-	-	-	-	-	-	-	-	-
WITH SIGNS OF MICE AND RATS	42	9	2	10	6	5	3	2	1	2	-	19600
REGULAR EXTERMINATION SERVICE	2	1	-	-	-	-	1	-	-	-	-	...
IRREGULAR EXTERMINATION SERVICE	7	1	-	-	2	2	-	-	1	2	-	...
NO EXTERMINATION SERVICE	33	8	2	10	5	3	2	2	-	-	-	...
NOT REPORTED	-	-	-	-	-	-	-	-	-	-	-	-
DON'T KNOW	18	4	-	2	2	9	-	-	1	-	-	...
REGULAR EXTERMINATION SERVICE	-	-	-	-	-	-	-	-	-	-	-	-
IRREGULAR EXTERMINATION SERVICE	13	2	-	-	2	9	-	-	-	-	-	...
NO EXTERMINATION SERVICE	5	2	-	2	-	-	-	-	1	-	-	...
NOT REPORTED	-	-	-	-	-	-	-	-	-	-	-	-
NOT REPORTED	-	-	-	-	-	-	-	-	-	-	-	-
NOT REPORTED	22	2	2	2	1	1	6	4	3	1	-	...
OCCUPIED LESS THAN 3 MONTHS	60	3	5	13	4	9	2	2	13	6	3	28100

[1]LIMITED TO 1-FAMILY HOMES ON LESS THAN 10 ACRES AND NO BUSINESS ON PROPERTY.

TABLE A-17. VALUE OF OWNER-OCCUPIED HOUSING UNITS BY OCCUPANCY AND UTILIZATION CHARACTERISTICS AND SERVICES AVAILABLE FOR HOUSING UNITS WITH BLACK HOUSEHOLD HEAD: 1977--CONTINUED

(NUMBERS IN THOUSANDS. DATA BASED ON SAMPLE, SEE TEXT. FOR MINIMUM BASE FOR DERIVED FIGURES (PERCENT, MEDIAN, ETC.) AND MEANING OF SYMBOLS, SEE TEXT)

UNITED STATES INSIDE STANDARD METROPOLITAN STATISTICAL AREAS	TOTAL	LESS THAN $10,000	$10,000 TO $14,999	$15,000 TO $19,999	$20,000 TO $24,999	$25,000 TO $29,999	$30,000 TO $34,999	$35,000 TO $39,999	$40,000 TO $49,999	$50,000 TO $74,999	$75,000 OR MORE	MEDIAN (DOLLARS)
SPECIFIED OWNER OCCUPIED[1]	2 133	196	198	360	276	272	218	209	205	165	33	25700
DURATION OF OCCUPANCY												
HOUSEHOLD HEAD LIVED HERE:												
LESS THAN 3 MONTHS	46	2	5	11	2	6	-	2	10	6	3	28300
3 MONTHS OR LONGER	2 087	195	193	349	274	266	218	208	195	156	31	25600
LIVED HERE LAST WINTER	1 988	195	191	335	261	256	207	197	178	143	26	25300
COMPLETE BATHROOMS												
1	1 115	152	146	228	162	162	105	75	51	31	1	20500
1 AND ONE-HALF	495	20	34	78	66	67	74	67	55	28	6	28700
2 OR MORE	492	9	14	46	46	43	38	67	99	105	25	38800
ALSO USED BY ANOTHER HOUSEHOLD	-	-	-	-	-	-	-	-	-	-	-	-
NONE	32	15	4	7	2	1	1	-	-	1	1	...
COMPLETE KITCHEN FACILITIES												
FOR EXCLUSIVE USE OF HOUSEHOLD	2 117	167	197	358	276	272	217	209	204	165	33	25700
ALSO USED BY ANOTHER HOUSEHOLD	-	-	-	-	-	-	-	-	-	-	-	-
NO COMPLETE KITCHEN FACILITIES	16	10	1	1	-	-	1	-	2	-	1	...
CONDITION OF KITCHEN FACILITIES												
WITH COMPLETE KITCHEN FACILITIES	2 117	167	197	358	276	272	217	209	204	165	33	25700
ALL USABLE	2 086	162	195	349	273	267	214	209	202	162	33	25800
1 OR MORE NOT USABLE	24	5	2	8	-	3	3	-	2	1	-	...
NOT REPORTED	7	-	-	2	3	1	-	-	-	1	-	...
LACKING COMPLETE KITCHEN FACILITIES	16	10	1	1	-	-	1	-	2	-	1	...
TYPE OF HOUSEHOLD												
2-OR-MORE-PERSON HOUSEHOLDS	1 882	155	161	314	247	243	199	191	188	155	30	26300
HUSBAND-WIFE[2]	1 375	87	107	207	191	166	152	140	147	130	27	27500
WITH 1 OR MORE SUBFAMILIES	24	5	2	5	2	2	3	1	-	4	-	...
WITH OTHER RELATIVES OR NONRELATIVES	261	20	35	53	39	37	31	23	21	22	1	24200
WITH OWN CHILDREN UNDER 18 YEARS	821	31	63	117	111	122	104	82	95	80	15	28600
OTHER MALE HEAD[2]	90	7	6	22	3	13	11	8	12	6	-	27200
WITH 1 OR MORE SUBFAMILIES	6	-	-	3	-	-	-	-	-	3	-	...
WITH OTHER RELATIVES OR NONRELATIVES	68	6	6	20	2	8	9	6	7	5	-	25900
WITH OWN CHILDREN UNDER 18 YEARS	18	-	-	2	2	5	1	-	6	2	-	...
FEMALE HEAD[2]	418	61	48	84	52	43	36	43	29	18	3	21500
WITH 1 OR MORE SUBFAMILIES	35	6	2	12	3	5	2	3	1	1	-	...
WITH OTHER RELATIVES OR NONRELATIVES	213	35	24	47	24	15	17	22	14	13	2	20100
WITH OWN CHILDREN UNDER 18 YEARS	211	24	16	52	33	26	16	24	15	5	1	22600
1-PERSON HOUSEHOLDS	250	41	37	46	29	29	20	16	16	9	3	20200
BEDROOMS												
NONE AND 1	36	9	4	9	-	4	4	3	-	3	-	...
2 OR MORE	2 096	188	194	330	276	268	215	206	205	161	33	25800
NONE LACKING PRIVACY	1 908	142	167	319	249	243	197	203	202	158	32	26700
1 OR MORE LACKING PRIVACY	186	46	26	35	25	24	18	3	3	3	1	18000
PRIVACY NOT REPORTED	2	-	-	-	2	1	-	-	-	-	-	...
3-OR-MORE-PERSON HOUSEHOLDS	1 402	91	114	231	189	186	165	143	141	120	23	27100
NO BEDROOMS USED BY 3 PERSONS OR MORE	1 250	80	94	192	166	169	148	132	135	113	23	27600
BEDROOMS USED BY 3 PERSONS OR MORE	126	8	15	35	19	15	14	11	4	6	-	21400
1	88	4	11	20	15	10	10	11	4	5	-	23200
2 OR MORE	38	4	5	14	5	5	5	-	-	1	-	18700
BEDROOMS USED BY PERSONS 13 YEARS OF AGE OR OLDER	96	7	14	27	16	11	8	9	2	1	-	20100
NO BEDROOMS USED BY PERSONS 13 YEARS OF AGE OR OLDER	31	1	1	8	3	3	6	2	2	5	-	...
NOT REPORTED	-	-	-	-	-	-	-	-	-	-	-	-
NO BEDROOMS	3	-	-	-	-	3	-	-	-	-	-	...
NOT REPORTED	22	3	5	5	3	-	3	-	1	2	-	...
1- AND 2-PERSON HOUSEHOLDS	731	106	84	128	87	85	53	67	64	44	11	22700
PLUMBING FACILITIES BY PERSONS PER ROOM												
WITH ALL PLUMBING FACILITIES	2 102	182	194	352	276	271	217	209	205	164	33	25900
1.00 OR LESS	1 944	170	164	324	253	252	197	196	202	153	33	26200
1.01 TO 1.50	129	10	26	18	18	13	18	11	4	11	-	23000
1.51 OR MORE	29	1	3	11	5	6	2	2	-	-	-	...
LACKING SOME OR ALL PLUMBING FACILITIES	30	15	4	7	-	1	1	-	-	1	1	...
1.00 OR LESS	25	14	3	6	-	-	1	-	-	1	1	...
1.01 TO 1.50	3	1	1	-	-	1	-	-	-	-	-	...
1.51 OR MORE	2	1	-	1	-	-	-	-	-	-	-	...
GARBAGE COLLECTION SERVICE												
WITH SERVICE	2 057	176	189	352	265	270	213	204	197	160	32	25900
LESS THAN ONCE A WEEK	6	1	-	-	1	2	-	2	-	-	-	...
ONCE A WEEK	894	63	57	135	122	138	94	102	90	72	22	27600
TWICE A WEEK OR MORE	1 092	99	123	206	138	123	108	97	103	84	10	$24300
DON'T KNOW	54	11	9	10	5	8	5	1	4	1	-	18700
NOT REPORTED	12	2	-	1	-	-	5	2	-	2	-	...
NO SERVICE	70	21	9	7	8	2	4	5	9	3	1	18100
METHOD OF DISPOSAL:												
INCINERATOR, TRASH CHUTE, OR COMPACTOR	4	1	-	1	1	1	-	-	1	-	-	...
GARBAGE DISPOSAL	12	-	3	2	2	-	-	-	2	3	-	...
OTHER MEANS	50	19	6	4	5	1	4	5	4	-	1	15000
NOT REPORTED	4	1	-	1	-	-	-	-	2	-	-	...
DON'T KNOW	3	-	-	-	2	-	-	-	-	2	-	...
NOT REPORTED	2	-	-	-	1	-	1	-	-	-	-	...

[1]LIMITED TO 1-FAMILY HOMES ON LESS THAN 10 ACRES AND NO BUSINESS ON PROPERTY.
[2]FIGURES MAY NOT ADD TO TOTAL BECAUSE HOUSEHOLD MEMBERS MAY BE INCLUDED IN MORE THAN ONE GROUP.

TABLE A-17. VALUE OF OWNER-OCCUPIED HOUSING UNITS BY OCCUPANCY AND UTILIZATION CHARACTERISTICS AND SERVICES AVAILABLE FOR HOUSING UNITS WITH BLACK HOUSEHOLD HEAD: 1977--CONTINUED

(NUMBERS IN THOUSANDS. DATA BASED ON SAMPLE, SEE TEXT. FOR MINIMUM BASE FOR DERIVED FIGURES (PERCENT, MEDIAN, ETC.) AND MEANING OF SYMBOLS, SEE TEXT)

UNITED STATES INSIDE STANDARD METROPOLITAN STATISTICAL AREAS	TOTAL	LESS THAN $10,000	$10,000 TO $14,999	$15,000 TO $19,999	$20,000 TO $24,999	$25,000 TO $29,999	$30,000 TO $34,999	$35,000 TO $39,999	$40,000 TO $49,999	$50,000 TO $74,999	$75,000 OR MORE	MEDIAN (DOLLARS)
SPECIFIED OWNER OCCUPIED[1]--CONTINUED												
EXTERMINATION SERVICE												
OCCUPIED 3 MONTHS OR LONGER	2 087	195	193	349	274	266	218	208	195	158	31	25600
NO SIGNS OF MICE OR RATS	1 656	138	131	258	217	229	173	189	157	138	27	26800
WITH SIGNS OF MICE OR RATS	416	56	61	89	56	38	39	17	36	20	4	20200
WITH SIGNS OF MICE ONLY	354	45	56	73	49	30	35	14	31	16	4	20200
REGULAR EXTERMINATION SERVICE	44	6	3	8	5	5	3	2	8	2	2	24400
IRREGULAR EXTERMINATION SERVICE	117	18	16	29	14	9	12	5	9	5	-	14300
NO EXTERMINATION SERVICE	191	21	37	37	30	16	19	8	14	10	-	20200
NOT REPORTED	2	-	-	-	-	-	-	-	-	-	2	...
WITH SIGNS OF RATS ONLY	33	8	4	8	1	3	3	2	2	2	-	...
REGULAR EXTERMINATION SERVICE	3	-	-	-	-	-	2	-	2	-	-	...
IRREGULAR EXTERMINATION SERVICE	10	2	1	5	-	1	-	2	-	-	-	...
NO EXTERMINATION SERVICE	19	6	4	3	1	2	2	-	-	2	-	...
NOT REPORTED	-	-	-	-	-	-	-	-	-	-	-	-
WITH SIGNS OF MICE AND RATS	23	1	1	7	5	3	1	1	1	2	-	...
REGULAR EXTERMINATION SERVICE	-	-	-	-	-	-	-	-	-	-	-	-
IRREGULAR EXTERMINATION SERVICE	6	-	-	-	2	2	-	-	1	2	-	...
NO EXTERMINATION SERVICE	17	1	1	7	3	2	1	1	-	-	-	...
NOT REPORTED	-	-	-	-	-	-	-	-	-	-	-	-
DON'T KNOW	6	2	-	-	2	2	-	-	1	-	-	...
REGULAR EXTERMINATION SERVICE	-	-	-	-	-	-	-	-	-	-	-	-
IRREGULAR EXTERMINATION SERVICE	5	2	-	-	2	2	-	-	-	-	-	...
NO EXTERMINATION SERVICE	1	-	-	-	-	-	-	-	1	-	-	...
NOT REPORTED	-	-	-	-	-	-	-	-	-	-	-	-
NOT REPORTED	-	-	-	-	-	-	-	-	-	-	-	-
NOT REPORTED	15	-	2	2	1	-	6	2	3	-	-	...
OCCUPIED LESS THAN 3 MONTHS	46	2	5	11	2	6	-	2	10	6	3	28300

[1]LIMITED TO 1-FAMILY HOMES ON LESS THAN 10 ACRES AND NO BUSINESS ON PROPERTY.

TABLE A-17. VALUE OF OWNER-OCCUPIED HOUSING UNITS BY OCCUPANCY AND UTILIZATION CHARACTERISTICS AND SERVICES AVAILABLE FOR HOUSING UNITS WITH BLACK HOUSEHOLD HEAD: 1977--CONTINUED

(NUMBERS IN THOUSANDS. DATA BASED ON SAMPLE, SEE TEXT. FOR MINIMUM BASE FOR DERIVED FIGURES (PERCENT, MEDIAN, ETC.) AND MEANING OF SYMBOLS, SEE TEXT)

UNITED STATES INSIDE STANDARD METROPOLITAN STATISTICAL AREAS IN CENTRAL CITIES	TOTAL	LESS THAN $10,000	$10,000 TO $14,999	$15,000 TO $19,999	$20,000 TO $24,999	$25,000 TO $29,999	$30,000 TO $34,999	$35,000 TO $39,999	$40,000 TO $49,999	$50,000 TO $74,999	$75,000 OR MORE	MEDIAN (DOLLARS)
SPECIFIED OWNER OCCUPIED[1]	1 470	140	159	301	207	190	130	134	115	81	13	23300
DURATION OF OCCUPANCY												
HOUSEHOLD HEAD LIVED HERE:												
LESS THAN 3 MONTHS	31	2	5	10	2	5	-	2	3	4	-	....
3 MONTHS OR LONGER	1 439	139	154	292	205	185	130	132	112	77	13	23300
LIVED HERE LAST WINTER	1 374	139	152	281	195	177	124	127	102	63	13	23000
COMPLETE BATHROOMS												
1	804	111	115	192	125	111	58	47	29	15	-	19600
1 AND ONE-HALF	342	20	31	66	42	53	45	40	29	11	5	26200
2 OR MORE	318	8	13	40	38	26	27	47	57	54	8	35800
ALSO USED BY ANOTHER HOUSEHOLD	-	-	-	-	-	-	-	-	-	-	-	-
NONE	6	2	-	3	2	-	-	-	-	-	-	...
COMPLETE KITCHEN FACILITIES												
FOR EXCLUSIVE USE OF HOUSEHOLD	1 469	140	159	301	207	190	130	134	114	81	13	23200
ALSO USED BY ANOTHER HOUSEHOLD	-	-	-	-	-	-	-	-	-	-	-	-
NO COMPLETE KITCHEN FACILITIES	2	-	-	-	-	-	-	-	2	-	-	...
CONDITION OF KITCHEN FACILITIES												
WITH COMPLETE KITCHEN FACILITIES	1 469	140	159	301	207	190	130	134	114	81	13	23200
ALL USABLE	1 447	137	157	292	204	188	129	134	112	81	13	23400
1 OR MORE NOT USABLE	17	3	2	8	-	2	2	-	2	-	-	...
NOT REPORTED	5	-	-	2	3	-	-	-	-	-	-	...
LACKING COMPLETE KITCHEN FACILITIES	2	-	-	-	-	-	-	-	2	-	-	...
TYPE OF HOUSEHOLD												
2-OR-MORE-PERSON HOUSEHOLDS	1 281	113	128	256	186	167	121	119	106	74	10	23800
HUSBAND-WIFE[2]	911	60	80	170	141	127	91	91	81	59	10	25200
WITH 1 OR MORE SUBFAMILIES	13	3	2	5	2	2	-	-	-	-	-	...
WITH OTHER RELATIVES OR NONRELATIVES	186	11	24	44	31	23	21	6	13	12	-	22100
WITH OWN CHILDREN UNDER 18 YEARS	537	23	50	98	86	81	62	47	51	33	6	25700
OTHER MALE HEAD[2]	58	5	5	19	3	10	3	2	6	5	-	19900
WITH 1 OR MORE SUBFAMILIES	3	-	-	2	-	-	-	-	-	2	-	...
WITH OTHER RELATIVES OR NONRELATIVES	45	5	5	18	2	5	3	2	4	2	-	18500
WITH OWN CHILDREN UNDER 18 YEARS	15	-	-	2	2	5	-	-	5	2	-	...
FEMALE HEAD[2]	312	48	43	67	42	30	27	27	19	10	-	19800
WITH 1 OR MORE SUBFAMILIES	25	5	2	8	2	3	2	3	1	-	-	...
WITH OTHER RELATIVES OR NONRELATIVES	159	24	21	36	20	11	14	17	9	6	-	19800
WITH OWN CHILDREN UNDER 18 YEARS	155	19	14	44	27	14	11	14	9	3	-	20100
1-PERSON HOUSEHOLDS	190	27	31	45	21	23	10	14	10	6	3	19100
BEDROOMS												
NONE AND 1	24	5	3	6	-	3	2	3	-	2	-	...
2 OR MORE	1 446	135	155	295	207	187	129	131	115	79	13	23300
NONE LACKING PRIVACY	1 316	105	136	269	186	170	121	127	112	76	13	24000
1 OR MORE LACKING PRIVACY	129	30	19	26	19	16	8	3	3	3	-	17800
PRIVACY NOT REPORTED	2	-	-	-	2	-	-	-	-	-	-	...
3-OR-MORE-PERSON HOUSEHOLDS	944	68	89	192	146	128	97	84	78	55	8	24200
NO BEDROOMS USED BY 3 PERSONS OR MORE	836	62	76	160	130	115	81	79	75	50	8	24600
BEDROOMS USED BY 3 PERSONS OR MORE	87	3	10	29	13	8	13	5	3	3	-	20600
1	59	2	6	16	10	6	6	5	3	3	-	22900
2 OR MORE	27	2	3	13	3	2	5	-	-	-	-	...
BEDROOMS USED BY PERSONS 13 YEARS OF AGE OR OLDER	61	3	10	21	10	6	6	3	2	-	-	19200
NO BEDROOMS USED BY PERSONS 13 YEARS OF AGE OR OLDER	26	-	-	8	3	2	6	2	2	3	-	...
NOT REPORTED	-	-	-	-	-	-	-	-	-	-	-	-
NO BEDROOMS	3	-	-	-	-	3	-	-	-	-	-	...
NOT REPORTED	18	3	3	3	3	-	3	-	-	2	-	...
1- AND 2-PERSON HOUSEHOLDS	527	72	70	109	61	64	33	50	37	25	5	21000
PLUMBING FACILITIES BY PERSONS PER ROOM												
WITH ALL PLUMBING FACILITIES	1 466	139	159	298	207	190	130	134	115	81	13	23300
1.00 OR LESS	1 363	129	140	278	190	178	118	128	115	74	13	23600
1.01 TO 1.50	85	10	18	13	15	8	11	5	-	7	-	20800
1.51 OR MORE	18	-	2	8	2	3	2	2	-	-	-	...
LACKING SOME OR ALL PLUMBING FACILITIES	5	2	-	3	-	-	-	-	-	-	-	...
1.00 OR LESS	5	2	-	3	-	-	-	-	-	-	-	...
1.01 TO 1.50	-	-	-	-	-	-	-	-	-	-	-	-
1.51 OR MORE	-	-	-	-	-	-	-	-	-	-	-	-
GARBAGE COLLECTION SERVICE												
WITH SERVICE	1 450	140	156	300	203	190	129	132	112	76	13	23200
LESS THAN ONCE A WEEK	3	-	-	-	-	2	-	2	-	-	-	...
ONCE A WEEK	659	47	45	123	100	105	60	81	54	36	10	25700
TWICE A WEEK OR MORE	753	85	107	169	102	80	62	48	56	40	3	20700
DON'T KNOW	27	6	3	8	2	3	2	-	2	-	-	...
NOT REPORTED	8	2	-	-	-	-	5	2	-	-	-	...
NO SERVICE	17	-	3	2	2	-	2	2	4	3	-	...
METHOD OF DISPOSAL:												
INCINERATOR, TRASH CHUTE, OR COMPACTOR	-	-	-	-	-	-	-	-	-	-	-	-
GARBAGE DISPOSAL	12	-	3	2	2	-	-	-	2	3	-	...
OTHER MEANS	4	-	-	-	-	-	2	2	-	-	-	...
NOT REPORTED	2	-	-	-	-	-	-	-	2	-	-	...
DON'T KNOW	3	-	-	-	2	-	-	-	-	2	-	...
NOT REPORTED	-	-	-	-	-	-	-	-	-	-	-	-

[1]LIMITED TO 1-FAMILY HOMES ON LESS THAN 10 ACRES AND NO BUSINESS ON PROPERTY.
[2]FIGURES MAY NOT ADD TO TOTAL BECAUSE HOUSEHOLD MEMBERS MAY BE INCLUDED IN MORE THAN ONE GROUP.

TABLE A-17. VALUE OF OWNER-OCCUPIED HOUSING UNITS BY OCCUPANCY AND UTILIZATION CHARACTERISTICS AND SERVICES AVAILABLE FOR HOUSING UNITS WITH BLACK HOUSEHOLD HEAD: 1977--CONTINUED

(NUMBERS IN THOUSANDS. DATA BASED ON SAMPLE, SEE TEXT. FOR MINIMUM BASE FOR DERIVED FIGURES (PERCENT, MEDIAN, ETC.) AND MEANING OF SYMBOLS, SEE TEXT)

UNITED STATES INSIDE STANDARD METROPOLITAN STATISTICAL AREAS IN CENTRAL CITIES	TOTAL	LESS THAN $10,000	$10,000 TO $14,999	$15,000 TO $19,999	$20,000 TO $24,999	$25,000 TO $29,999	$30,000 TO $34,999	$35,000 TO $39,999	$40,000 TO $49,999	$50,000 TO $74,999	$75,000 OR MORE	MEDIAN (DOLLARS)
SPECIFIED OWNER OCCUPIED[1]--CONTINUED												
EXTERMINATION SERVICE												
OCCUPIED 3 MONTHS OR LONGER	1 439	139	154	292	205	185	130	132	112	77	13	23300
NO SIGNS OF MICE OR RATS	1 124	108	106	213	165	156	100	121	82	64	10	24100
WITH SIGNS OF MICE OR RATS	304	31	47	77	40	29	25	11	27	13	3	19800
WITH SIGNS OF MICE ONLY	261	26	45	63	34	23	22	8	25	11	3	19700
REGULAR EXTERMINATION SERVICE	37	6	3	8	2	5	2	2	6	2	2	...
IRREGULAR EXTERMINATION SERVICE	89	10	11	26	13	6	8	2	8	5	-	19500
NO EXTERMINATION SERVICE	134	10	30	29	20	12	13	5	11	5	-	19600
NOT REPORTED	2	-	-	-	-	-	-	-	-	-	2	...
WITH SIGNS OF RATS ONLY	21	3	2	8	-	2	3	2	2	-	-	...
REGULAR EXTERMINATION SERVICE	3	-	-	-	-	-	2	-	2	-	-	...
IRREGULAR EXTERMINATION SERVICE	8	2	-	5	-	-	-	2	-	-	-	...
NO EXTERMINATION SERVICE	10	2	2	3	-	2	2	-	-	-	-	...
NOT REPORTED	-	-	-	-	-	-	-	-	-	-	-	-
WITH SIGNS OF MICE AND RATS	18	-	-	7	5	3	-	1	-	2	-	...
REGULAR EXTERMINATION SERVICE	-	-	-	-	-	-	-	-	-	-	-	-
IRREGULAR EXTERMINATION SERVICE	5	-	-	-	2	2	-	-	-	2	-	...
NO EXTERMINATION SERVICE	13	-	-	7	3	2	-	1	-	-	-	...
NOT REPORTED	-	-	-	-	-	-	-	-	-	-	-	-
DON'T KNOW	5	2	-	-	2	2	-	-	-	-	-	...
REGULAR EXTERMINATION SERVICE	-	-	-	-	-	-	-	-	-	-	-	-
IRREGULAR EXTERMINATION SERVICE	5	2	-	-	2	2	-	-	-	-	-	...
NO EXTERMINATION SERVICE	-	-	-	-	-	-	-	-	-	-	-	-
NOT REPORTED	-	-	-	-	-	-	-	-	-	-	-	-
NOT REPORTED	-	-	-	-	-	-	-	-	-	-	-	-
NOT REPORTED	11	-	2	2	-	-	5	-	3	-	-	...
OCCUPIED LESS THAN 3 MONTHS	31	2	5	10	2	5	-	2	3	4	-	...

[1]LIMITED TO 1-FAMILY HOMES ON LESS THAN 10 ACRES AND NO BUSINESS ON PROPERTY.

TABLE A-17. VALUE OF OWNER-OCCUPIED HOUSING UNITS BY OCCUPANCY AND UTILIZATION CHARACTERISTICS AND SERVICES AVAILABLE FOR HOUSING UNITS WITH BLACK HOUSEHOLD HEAD: 1977--CONTINUED

(NUMBERS IN THOUSANDS. DATA BASED ON SAMPLE, SEE TEXT. FOR MINIMUM BASE FOR DERIVED FIGURES (PERCENT, MEDIAN, ETC.) AND MEANING OF SYMBOLS, SEE TEXT)

UNITED STATES INSIDE STANDARD METROPOLITAN STATISTICAL AREAS NOT IN CENTRAL CITIES	TOTAL	LESS THAN $10,000	$10,000 TO $14,999	$15,000 TO $19,999	$20,000 TO $24,999	$25,000 TO $29,999	$30,000 TO $34,999	$35,000 TO $39,999	$40,000 TO $49,999	$50,000 TO $74,999	$75,000 OR MORE	MEDIAN (DOLLARS)
SPECIFIED OWNER OCCUPIED[1]	662	56	39	58	69	82	88	75	90	84	20	31500
DURATION OF OCCUPANCY												
HOUSEHOLD HEAD LIVED HERE:												
LESS THAN 3 MONTHS	14	-	-	1	-	1	-	-	7	3	3	...
3 MONTHS OR LONGER	646	56	39	57	69	81	88	75	83	81	16	31200
LIVED HERE LAST WINTER	614	56	38	54	66	78	83	69	76	80	13	30900
COMPLETE BATHROOMS												
1	311	42	31	36	37	51	47	28	22	16	1	26000
1 AND ONE-HALF	153	-	4	11	24	14	29	27	26	16	1	34100
2 OR MORE	173	1	1	7	8	17	11	20	42	51	17	45500
ALSO USED BY ANOTHER HOUSEHOLD	-	-	-	-	-	-	-	-	-	-	-	-
NONE	25	13	4	4	-	1	1	-	-	1	1	...
COMPLETE KITCHEN FACILITIES												
FOR EXCLUSIVE USE OF HOUSEHOLD	648	47	38	57	69	82	86	75	90	84	20	31800
ALSO USED BY ANOTHER HOUSEHOLD	-	-	-	-	-	-	-	-	-	-	-	-
NO COMPLETE KITCHEN FACILITIES	14	10	1	1	-	-	1	-	-	-	1	...
CONDITION OF KITCHEN FACILITIES												
WITH COMPLETE KITCHEN FACILITIES	648	47	38	57	69	82	86	75	90	84	20	31800
ALL USABLE	639	45	38	57	69	79	85	75	90	82	20	31900
1 OR MORE NOT USABLE	7	1	1	-	-	1	1	-	-	1	-	...
NOT REPORTED	2	-	-	-	-	1	-	-	-	1	-	...
LACKING COMPLETE KITCHEN FACILITIES	14	10	1	1	-	-	1	-	-	-	1	...
TYPE OF HOUSEHOLD												
2-OR-MORE-PERSON HOUSEHOLDS	601	42	34	57	60	76	78	71	82	81	20	32000
HUSBAND-WIFE[2]	464	26	27	38	50	59	61	49	65	70	16	32500
WITH 1 OR MORE SUBFAMILIES	10	1	1	-	-	-	3	1	-	4	-	...
WITH OTHER RELATIVES OR NONRELATIVES	95	8	11	9	8	14	10	16	8	10	1	29200
WITH OWN CHILDREN UNDER 18 YEARS	285	8	12	19	26	41	43	35	44	48	9	34300
OTHER MALE HEAD[2]	32	2	2	3	-	3	7	6	6	3	-	...
WITH 1 OR MORE SUBFAMILIES	3	-	-	1	-	-	-	-	-	1	-	...
WITH OTHER RELATIVES OR NONRELATIVES	24	1	2	2	-	3	6	4	3	3	-	...
WITH OWN CHILDREN UNDER 18 YEARS	3	-	-	-	-	-	1	-	1	-	-	...
FEMALE HEAD[2]	106	13	5	17	10	14	9	16	11	8	3	27800
WITH 1 OR MORE SUBFAMILIES	10	1	-	4	1	1	-	-	-	1	-	...
WITH OTHER RELATIVES OR NONRELATIVES	54	11	3	11	4	4	3	5	4	6	2	22200
WITH OWN CHILDREN UNDER 18 YEARS	55	5	2	8	7	11	5	10	6	1	1	27600
1-PERSON HOUSEHOLDS	61	14	5	1	9	6	10	4	8	3	-	25900
BEDROOMS												
NONE AND 1	12	4	1	3	-	1	2	-	-	2	-	...
2 OR MORE	650	52	38	55	69	81	86	75	90	82	20	31700
NONE LACKING PRIVACY	592	37	31	46	63	73	76	75	90	82	19	33000
1 OR MORE LACKING PRIVACY	57	15	7	9	6	8	10	-	-	-	1	18300
PRIVACY NOT REPORTED	1	-	-	-	-	1	-	-	-	-	-	...
3-OR-MORE-PERSON HOUSEHOLDS	458	23	24	39	43	60	68	59	62	65	14	32900
NO BEDROOMS USED BY 3 PERSONS OR MORE	414	18	17	32	36	54	67	53	60	62	14	33700
BEDROOMS USED BY 3 PERSONS OR MORE	40	4	6	6	6	7	1	6	1	3	-	23200
1	29	2	4	4	5	4	1	6	1	1	-	...
2 OR MORE	11	2	1	1	1	3	-	-	-	1	-	...
BEDROOMS USED BY PERSONS 13 YEARS OF AGE OR OLDER	35	4	4	6	6	5	1	6	1	1	-	...
NO BEDROOMS USED BY PERSONS 13 YEARS OF AGE OR OLDER	5	1	1	-	-	1	-	-	-	1	-	...
NOT REPORTED	-	-	-	-	-	-	-	-	-	-	-	-
NO BEDROOMS	-	-	-	-	-	-	-	-	-	-	-	-
NOT REPORTED	4	-	1	1	-	-	-	-	1	-	-	...
1- AND 2-PERSON HOUSEHOLDS	204	34	15	19	26	22	20	16	27	19	6	27000
PLUMBING FACILITIES BY PERSONS PER ROOM												
WITH ALL PLUMBING FACILITIES	637	43	35	54	69	81	86	75	90	83	20	32100
1.00 OR LESS	561	41	25	46	63	73	79	69	86	79	20	32700
1.01 TO 1.50	44	-	9	5	3	5	7	7	4	4	-	29900
1.51 OR MORE	12	1	1	3	3	3	-	-	-	-	-	...
LACKING SOME OR ALL PLUMBING FACILITIES	25	13	4	4	-	1	1	-	-	1	1	...
1.00 OR LESS	21	12	3	3	-	-	1	-	-	1	1	...
1.01 TO 1.50	3	1	1	-	-	1	-	-	-	-	-	...
1.51 OR MORE	2	1	-	1	-	-	-	-	-	-	-	...
GARBAGE COLLECTION SERVICE												
WITH SERVICE	607	36	33	52	62	80	84	72	65	84	19	32400
LESS THAN ONCE A WEEK	2	1	-	-	1	-	-	-	-	-	-	...
ONCE A WEEK	235	16	11	12	22	33	35	22	36	36	12	33400
TWICE A WEEK OR MORE	340	14	16	37	36	43	46	49	47	44	7	32600
DON'T KNOW	27	4	6	1	3	4	4	1	1	1	-	...
NOT REPORTED	4	-	-	1	-	-	-	-	-	2	-	...
NO SERVICE	53	21	6	6	6	2	2	3	5	-	1	14500
METHOD OF DISPOSAL:												
INCINERATOR, TRASH CHUTE, OR COMPACTOR	4	1	-	1	1	1	-	-	1	-	-	...
GARBAGE DISPOSAL	-	-	-	-	-	-	-	-	-	-	-	-
OTHER MEANS	46	19	6	4	5	1	2	3	4	-	1	13600
NOT REPORTED	2	1	-	1	-	-	-	-	-	-	-	...
DON'T KNOW	-	-	-	-	-	-	-	-	-	-	-	-
NOT REPORTED	2	-	-	-	1	-	1	-	-	-	-	...

[1]LIMITED TO 1-FAMILY HOMES ON LESS THAN 10 ACRES AND NO BUSINESS ON PROPERTY.
[2]FIGURES MAY NOT ADD TO TOTAL BECAUSE HOUSEHOLD MEMBERS MAY BE INCLUDED IN MORE THAN ONE GROUP.

TABLE A-17. VALUE OF OWNER-OCCUPIED HOUSING UNITS BY OCCUPANCY AND UTILIZATION CHARACTERISTICS AND SERVICES AVAILABLE FOR HOUSING UNITS WITH BLACK HOUSEHOLD HEAD: 1977--CONTINUED

(NUMBERS IN THOUSANDS. DATA BASED ON SAMPLE, SEE TEXT. FOR MINIMUM BASE FOR DERIVED FIGURES (PERCENT, MEDIAN, ETC.) AND MEANING OF SYMBOLS, SEE TEXT)

UNITED STATES INSIDE STANDARD METROPOLITAN STATISTICAL AREAS NOT IN CENTRAL CITIES	TOTAL	LESS THAN $10,000	$10,000 TO $14,999	$15,000 TO $19,999	$20,000 TO $24,999	$25,000 TO $29,999	$30,000 TO $34,999	$35,000 TO $39,999	$40,000 TO $49,999	$50,000 TO $74,999	$75,000 OR MORE	MEDIAN (DOLLARS)
SPECIFIED OWNER OCCUPIED[1]--CONTINUED												
EXTERMINATION SERVICE												
OCCUPIED 3 MONTHS OR LONGER	648	56	39	57	69	81	88	75	83	81	18	31200
NO SIGNS OF MICE OR RATS	532	31	25	45	53	73	73	67	75	74	17	32700
WITH SIGNS OF MICE OR RATS	112	26	14	11	16	9	14	6	8	7	1	21500
WITH SIGNS OF MICE ONLY	93	20	11	11	15	7	12	6	6	5	1	21800
REGULAR EXTERMINATION SERVICE	7	-	-	-	3	-	2	-	1	-	1	...
IRREGULAR EXTERMINATION SERVICE	29	8	4	3	1	3	4	3	1	-	-	...
NO EXTERMINATION SERVICE	58	11	6	8	11	4	7	3	3	5	-	21600
NOT REPORTED	-	-	-	-	-	-	-	-	-	-	-	-
WITH SIGNS OF RATS ONLY	12	5	3	-	1	1	-	-	-	2	-	...
REGULAR EXTERMINATION SERVICE	-	-	-	-	-	-	-	-	-	-	-	-
IRREGULAR EXTERMINATION SERVICE	2	-	1	-	-	1	-	-	-	-	-	...
NO EXTERMINATION SERVICE	10	5	2	-	1	-	-	-	-	2	-	...
NOT REPORTED	-	-	-	-	-	-	-	-	-	-	-	-
WITH SIGNS OF MICE AND RATS	6	1	1	1	-	-	1	-	1	-	-	...
REGULAR EXTERMINATION SERVICE	-	-	-	-	-	-	-	-	-	-	-	-
IRREGULAR EXTERMINATION SERVICE	1	-	-	-	-	-	-	-	1	-	-	...
NO EXTERMINATION SERVICE	4	1	1	1	-	-	1	-	-	-	-	...
NOT REPORTED	-	-	-	-	-	-	-	-	-	-	-	-
DON'T KNOW	1	-	-	-	-	-	-	-	1	-	-	...
REGULAR EXTERMINATION SERVICE	-	-	-	-	-	-	-	-	-	-	-	-
IRREGULAR EXTERMINATION SERVICE	-	-	-	-	-	-	-	-	-	-	-	-
NO EXTERMINATION SERVICE	1	-	-	-	-	-	-	-	1	-	-	...
NOT REPORTED	-	-	-	-	-	-	-	-	-	-	-	-
NOT REPORTED	-	-	-	-	-	-	-	-	-	-	-	-
NOT REPORTED	4	-	-	-	1	-	1	2	-	-	-	...
OCCUPIED LESS THAN 3 MONTHS	14	-	-	1	-	1	-	-	7	3	-	...

[1]LIMITED TO 1-FAMILY HOMES ON LESS THAN 10 ACRES AND NO BUSINESS ON PROPERTY.

TABLE A-17. VALUE OF OWNER-OCCUPIED HOUSING UNITS BY OCCUPANCY AND UTILIZATION CHARACTERISTICS AND SERVICES AVAILABLE FOR HOUSING UNITS WITH BLACK HOUSEHOLD HEAD: 1977--CONTINUED

(NUMBERS IN THOUSANDS. DATA BASED ON SAMPLE, SEE TEXT. FOR MINIMUM BASE FOR DERIVED FIGURES (PERCENT, MEDIAN, ETC.) AND MEANING OF SYMBOLS, SEE TEXT)

UNITED STATES OUTSIDE STANDARD METROPOLITAN STATISTICAL AREAS	TOTAL	LESS THAN $10,000	$10,000 TO $14,999	$15,000 TO $19,999	$20,000 TO $24,999	$25,000 TO $29,999	$30,000 TO $34,999	$35,000 TO $39,999	$40,000 TO $49,999	$50,000 TO $74,999	$75,000 OR MORE	MEDIAN (DOLLARS)
SPECIFIED OWNER OCCUPIED[1]	794	171	148	104	90	103	61	41	47	24	6	18800
DURATION OF OCCUPANCY												
HOUSEHOLD HEAD LIVED HERE:												
LESS THAN 3 MONTHS	14	2	-	2	2	3	2	-	3	-	-	...
3 MONTHS OR LONGER	779	169	148	103	88	99	58	41	43	24	6	18600
LIVED HERE LAST WINTER	762	168	145	98	86	99	57	40	39	24	6	18500
COMPLETE BATHROOMS												
1	548	102	130	87	60	69	38	26	20	13	4	17400
1 AND ONE-HALF	85	4	4	12	17	16	12	4	11	6	-	27000
2 OR MORE	55	3	2	-	4	9	8	10	13	4	2	35500
ALSO USED BY ANOTHER HOUSEHOLD	-	-	-	-	-	-	-	-	-	-	-	-
NONE	106	61	12	5	9	10	3	1	3	1	1	10000-
COMPLETE KITCHEN FACILITIES												
FOR EXCLUSIVE USE OF HOUSEHOLD	728	134	140	102	83	94	61	40	46	23	6	19400
ALSO USED BY ANOTHER HOUSEHOLD	-	-	-	-	-	-	-	-	-	-	-	-
NO COMPLETE KITCHEN FACILITIES	65	36	8	2	7	9	-	1	1	1	1	10000-
CONDITION OF KITCHEN FACILITIES												
WITH COMPLETE KITCHEN FACILITIES	728	134	140	102	83	94	61	40	46	23	6	19400
ALL USABLE	720	129	138	102	83	94	60	39	46	23	6	19500
1 OR MORE NOT USABLE	8	5	1	-	-	-	1	1	-	-	-	...
NOT REPORTED	1	-	1	-	-	-	-	-	-	-	-	...
LACKING COMPLETE KITCHEN FACILITIES	65	36	8	2	7	9	-	1	1	1	1	10000-
TYPE OF HOUSEHOLD												
2-OR-MORE-PERSON HOUSEHOLDS	657	140	114	82	75	92	50	38	40	20	6	19600
HUSBAND-WIFE[2]	459	85	80	53	59	65	40	31	28	16	2	20900
WITH 1 OR MORE SUBFAMILIES	16	3	3	1	4	4	1	-	-	-	1	...
WITH OTHER RELATIVES OR NONRELATIVES	100	28	15	12	15	16	5	3	3	3	1	18000
WITH OWN CHILDREN UNDER 18 YEARS	256	39	40	35	26	46	24	18	23	5	1	22900
OTHER MALE HEAD[2]	38	12	9	4	1	5	-	3	1	-	4	13600
WITH 1 OR MORE SUBFAMILIES	7	1	-	4	-	2	-	1	-	-	-	...
WITH OTHER RELATIVES OR NONRELATIVES	29	9	5	4	1	4	-	3	1	-	4	...
WITH OWN CHILDREN UNDER 18 YEARS	7	1	4	-	-	3	-	-	-	-	-	...
FEMALE HEAD[2]	161	43	25	25	15	21	10	5	11	4	1	17500
WITH 1 OR MORE SUBFAMILIES	26	9	1	3	3	3	-	1	2	3	-	...
WITH OTHER RELATIVES OR NONRELATIVES	103	33	18	7	11	16	6	2	8	3	-	15100
WITH OWN CHILDREN UNDER 18 YEARS	68	13	13	16	4	9	4	2	5	1	1	17500
1-PERSON HOUSEHOLDS	136	31	33	23	15	11	11	3	7	3	-	15900
BEDROOMS												
NONE AND 1	26	14	9	1	3	-	-	-	-	-	-	...
2 OR MORE	767	157	139	104	88	103	61	41	47	24	6	19300
NONE LACKING PRIVACY	614	97	103	86	75	93	52	39	44	20	6	21400
1 OR MORE LACKING PRIVACY	152	60	36	18	13	10	9	3	3	3	-	12300
PRIVACY NOT REPORTED	1	-	-	-	-	-	-	-	-	1	-	...
3-OR-MORE-PERSON HOUSEHOLDS	474	89	73	63	52	81	40	24	31	15	6	21200
NO BEDROOMS USED BY 3 PERSONS OR MORE	359	50	53	47	42	68	33	18	29	13	6	23600
BEDROOMS USED BY 3 PERSONS OR MORE	104	38	19	13	9	14	6	4	1	1	-	13700
1	74	25	14	9	5	10	6	4	1	-	-	14400
2 OR MORE	30	13	5	4	4	3	-	-	-	1	-	...
BEDROOMS USED BY PERSONS 13 YEARS OF AGE OR OLDER	86	31	16	12	8	10	5	3	1	1	-	13800
NO BEDROOMS USED BY PERSONS 13 YEARS OF AGE OR OLDER	17	7	3	1	1	3	1	2	-	-	-	...
NOT REPORTED	1	-	1	-	-	-	-	-	-	-	-	...
NO BEDROOMS	-	-	-	-	-	-	-	-	-	-	-	-
NOT REPORTED	11	1	1	4	1	-	1	2	1	1	-	...
1- AND 2-PERSON HOUSEHOLDS	320	82	75	41		21	21	17	16	8	-	15400
PLUMBING FACILITIES BY PERSONS PER ROOM												
WITH ALL PLUMBING FACILITIES	689	109	136	99	81	93	58	40	44	23	6	20000
1.00 OR LESS	599	82	120	87	71	76	54	38	43	21	6	20700
1.01 TO 1.50	59	18	9	8	5	11	4	2	1	1	-	16500
1.51 OR MORE	31	9	6	4	5	6	-	-	-	1	-	...
LACKING SOME OR ALL PLUMBING FACILITIES	105	61	12	5	9	10	3	1	3	1	1	10000-
1.00 OR LESS	86	49	10	4	9	10	1	1	2	-	1	10000-
1.01 TO 1.50	11	6	1	1	1	-	2	-	-	1	-	...
1.51 OR MORE	8	6	1	-	-	-	-	-	1	-	-	...
GARBAGE COLLECTION SERVICE												
WITH SERVICE	582	106	113	76	69	83	50	26	41	14	5	19700
LESS THAN ONCE A WEEK	8	3	2	-	2	-	2	-	-	-	-	...
ONCE A WEEK	103	33	27	23	18	12	12	14	18	2	4	19600
TWICE A WEEK OR MORE	318	48	63	39	40	54	30	12	20	11	1	21100
DON'T KNOW	93	23	21	14	8	16	6	1	3	1	-	16100
NOT REPORTED	-	-	-	-	-	-	-	-	-	-	-	-
NO SERVICE	209	63	34	29	22	20	11	15	6	8	2	16300
METHOD OF DISPOSAL:												
INCINERATOR, TRASH CHUTE, OR COMPACTOR	12	3	2	2	1	3	-	1	-	1	-	...
GARBAGE DISPOSAL	-	-	-	-	-	-	-	-	-	-	-	-
OTHER MEANS	194	60	31	26	21	17	10	14	6	8	2	16200
NOT REPORTED	3	1	2	-	-	-	1	-	-	-	-	...
DON'T KNOW	1	1	-	-	-	-	-	-	-	-	-	...
NOT REPORTED	2	-	1	-	-	-	-	-	-	1	-	...

[1]LIMITED TO 1-FAMILY HOMES ON LESS THAN 10 ACRES AND NO BUSINESS ON PROPERTY.
[2]FIGURES MAY NOT ADD TO TOTAL BECAUSE HOUSEHOLD MEMBERS MAY BE INCLUDED IN MORE THAN ONE GROUP.

TABLE A-17. VALUE OF OWNER-OCCUPIED HOUSING UNITS BY OCCUPANCY AND UTILIZATION CHARACTERISTICS AND SERVICES AVAILABLE FOR HOUSING UNITS WITH BLACK HOUSEHOLD HEAD: 1977--CONTINUED

(NUMBERS IN THOUSANDS. DATA BASED ON SAMPLE, SEE TEXT. FOR MINIMUM BASE FOR DERIVED FIGURES (PERCENT, MEDIAN, ETC.) AND MEANING OF SYMBOLS, SEE TEXT)

UNITED STATES OUTSIDE STANDARD METROPOLITAN STATISTICAL AREAS	TOTAL	LESS THAN $10,000	$10,000 TO $14,999	$15,000 TO $19,999	$20,000 TO $24,999	$25,000 TO $29,999	$30,000 TO $34,999	$35,000 TO $39,999	$40,000 TO $49,999	$50,000 TO $74,999	$75,000 OR MORE	MEDIAN (DOLLARS)
SPECIFIED OWNER OCCUPIED[1]--CONTINUED												
EXTERMINATION SERVICE												
OCCUPIED 3 MONTHS OR LONGER	779	169	148	103	88	99	58	41	43	24	6	18600
NO SIGNS OF MICE OR RATS	535	96	102	78	62	66	45	34	30	17	5	19500
WITH SIGNS OF MICE OR RATS	238	72	45	25	26	33	14	4	13	6	1	15500
WITH SIGNS OF MICE ONLY	187	54	38	17	24	23	9	3	12	6	1	15600
REGULAR EXTERMINATION SERVICE	8	-	2	-	2	1	1	-	3	-	-	...
IRREGULAR EXTERMINATION SERVICE	26	6	8	1	3	1	1	1	4	1	1	...
NO EXTERMINATION SERVICE	151	48	28	14	20	21	7	2	5	5	-	14900
NOT REPORTED	3	-	-	2	-	-	1	-	-	-	-	...
WITH SIGNS OF RATS ONLY	21	8	5	3	-	-	3	1	1	-	-	...
REGULAR EXTERMINATION SERVICE	-	-	-	-	-	-	-	-	-	-	-	-
IRREGULAR EXTERMINATION SERVICE	3	-	2	1	-	-	-	-	1	-	-	...
NO EXTERMINATION SERVICE	17	8	3	2	-	-	3	1	-	-	-	...
NOT REPORTED	-	-	-	-	-	-	-	-	-	-	-	-
WITH SIGNS OF MICE AND RATS	18	8	2	3	2	2	2	1	-	-	-	...
REGULAR EXTERMINATION SERVICE	2	1	-	-	-	-	1	-	-	-	-	...
IRREGULAR EXTERMINATION SERVICE	1	1	-	-	-	-	-	-	-	-	-	...
NO EXTERMINATION SERVICE	16	6	2	3	2	2	1	1	-	-	-	...
NOT REPORTED	-	-	-	-	-	-	-	-	-	-	-	-
DON'T KNOW	12	2	-	2	-	8	-	-	-	-	-	...
REGULAR EXTERMINATION SERVICE	-	-	-	-	-	-	-	-	-	-	-	-
IRREGULAR EXTERMINATION SERVICE	8	1	-	-	-	8	-	-	-	-	-	...
NO EXTERMINATION SERVICE	3	2	-	2	-	-	-	-	-	-	-	...
NOT REPORTED	-	-	-	-	-	-	-	-	-	-	-	-
NOT REPORTED	-	-	-	-	-	-	-	-	-	-	-	-
NOT REPORTED	7	2	1	-	-	1	-	3	-	1	-	...
OCCUPIED LESS THAN 3 MONTHS	14	2	-	2	2	3	2	-	3	-	-	...

[1]LIMITED TO 1-FAMILY HOMES ON LESS THAN 10 ACRES AND NO BUSINESS ON PROPERTY.

TABLE A-18. VALUE OF OWNER-OCCUPIED HOUSING UNITS BY DEFICIENCIES IN SELECTED STRUCTURAL CHARACTERISTICS FOR HOUSING UNITS WITH BLACK HOUSEHOLD HEAD: 1977

(NUMBERS IN THOUSANDS. DATA BASED ON SAMPLE, SEE TEXT. FOR MINIMUM BASE FOR DERIVED FIGURES (PERCENT, MEDIAN, ETC.) AND MEANING OF SYMBOLS, SEE TEXT)

UNITED STATES TOTAL	TOTAL	LESS THAN $10,000	$10,000 TO $14,999	$15,000 TO $19,999	$20,000 TO $24,999	$25,000 TO $29,999	$30,000 TO $34,999	$35,000 TO $39,999	$40,000 TO $49,999	$50,000 TO $74,999	$75,000 OR MORE	MEDIAN (DOLLARS)
SPECIFIED OWNER OCCUPIED[1]	2 926	367	345	464	366	375	279	250	252	188	40	23900
ELECTRIC WIRING												
ALL WIRING CONCEALED IN WALLS OR METAL COVERING	2 879	344	340	457	363	374	276	247	250	188	40	24100
SOME OR ALL WIRING EXPOSED	43	23	6	6	2	1	2	2	2	-	-	10000-
NOT REPORTED	4	-	-	1	-	-	2	2	-	-	-	...
ELECTRIC WALL OUTLETS												
WITH WORKING OUTLETS IN EACH ROOM	2 752	296	313	445	349	368	268	244	243	186	40	24600
LACKING WORKING OUTLETS IN SOME OR ALL ROOMS	171	72	33	19	17	7	9	6	8	2	-	12200
NOT REPORTED	3	-	-	-	-	-	2	-	1	-	-	...
BASEMENT												
WITH BASEMENT	1 167	102	107	190	146	146	109	141	111	91	22	26300
NO SIGNS OF WATER LEAKAGE	868	76	76	133	105	109	74	109	89	75	21	27000
WITH SIGNS OF WATER LEAKAGE	284	27	29	55	40	34	30	32	22	14	2	23900
DON'T KNOW	12	-	2	2	1	3	3	-	-	2	-	...
NOT REPORTED	2	-	-	1	-	-	2	-	-	-	-	...
NO BASEMENT	1 760	265	239	274	219	228	171	109	141	97	17	22300
ROOF												
NO SIGNS OF WATER LEAKAGE	2 624	282	314	415	324	350	249	233	239	183	35	24700
WITH SIGNS OF WATER LEAKAGE	294	85	31	46	42	24	27	17	13	5	5	16300
DON'T KNOW	4	-	-	2	-	1	2	-	-	-	-	...
NOT REPORTED	4	-	-	2	1	-	2	-	-	-	-	...
INTERIOR CEILINGS AND WALLS												
OPEN CRACKS OR HOLES:												
NO OPEN CRACKS OR HOLES	2 717	297	314	425	342	351	270	245	249	186	38	24700
WITH OPEN CRACKS OR HOLES	198	66	31	38	23	23	6	6	2	2	2	15300
NOT REPORTED	11	4	1	2	1	-	3	-	-	-	-	...
BROKEN PLASTER:												
NO BROKEN PLASTER	2 794	321	330	443	351	364	271	242	250	182	40	24300
WITH BROKEN PLASTER	130	46	15	21	14	11	9	8	2	5	-	16000
NOT REPORTED	2	-	-	-	1	-	-	-	-	2	-	...
PEELING PAINT:												
NO PEELING PAINT	2 773	319	325	439	350	353	271	243	252	183	40	24300
WITH PEELING PAINT	150	46	21	25	15	22	8	6	-	5	-	16300
NOT REPORTED	4	1	-	1	1	-	-	2	-	-	-	...
INTERIOR FLOORS												
NO HOLES IN FLOOR	2 833	328	329	450	358	367	276	249	251	186	40	24300
WITH HOLES IN FLOOR	82	37	14	12	6	6	2	1	1	3	-	11200
NOT REPORTED	11	3	2	2	2	2	2	-	-	-	-	...
SELECTED STRUCTURAL DEFICIENCIES AND WISH TO MOVE												
WITH STRUCTURAL DEFICIENCIES	714	154	93	128	89	77	56	53	33	25	6	19300
HOUSEHOLD WOULD LIKE TO MOVE[2]	46	18	8	9	6	2	-	3	-	-	-	13000
UNITS WITH SIGNS OF WATER LEAKAGE IN BASEMENT	11	5	2	-	2	2	-	2	-	-	-	...
UNITS WITH SIGNS OF WATER LEAKAGE IN ROOF	26	13	3	5	5	-	-	-	-	-	-	...
UNITS WITH OPEN CRACKS OR HOLES IN INTERIOR CEILINGS AND WALLS	29	13	3	8	4	1	-	-	-	-	-	...
UNITS WITH HOLES IN FLOOR	16	9	2	1	2	-	-	1	-	-	-	...
UNITS WITH BROKEN PLASTER ON INTERIOR CEILINGS AND WALLS	16	9	3	3	1	-	-	-	-	-	-	...
UNITS WITH PEELING PAINT ON INTERIOR CEILINGS AND WALLS	23	13	3	5	1	1	-	-	-	-	-	...
UNITS WITH 2 OR MORE STRUCTURAL DEFICIENCIES	32	16	3	6	6	1	-	-	-	-	-	...
HOUSEHOLD WOULD NOT LIKE TO MOVE	630	127	84	117	74	68	50	46	33	23	6	19400
NOT REPORTED	38	9	1	2	9	6	6	4	-	2	-	24400
NO STRUCTURAL DEFICIENCIES	2 212	214	253	336	276	298	223	197	219	163	33	25500
NOT REPORTED	1	-	-	-	1	-	-	-	-	-	-	...
OVERALL OPINION OF STRUCTURE												
EXCELLENT	750	55	80	81	79	92	62	87	90	101	23	29400
GOOD	1 473	142	157	266	187	210	159	123	140	72	15	24500
FAIR	612	139	96	105	87	65	51	35	18	14	1	18400
POOR	70	30	10	6	10	6	5	2	-	1	-	12400
NOT REPORTED	21	1	2	6	2	2	2	3	3	1	-	...

[1]LIMITED TO 1-FAMILY HOMES ON LESS THAN 10 ACRES AND NO BUSINESS ON PROPERTY.
[2]FIGURES WILL NOT ADD TO TOTAL BECAUSE MORE THAN ONE STRUCTURAL DEFICIENCY WAS REPORTED FOR THE SAME UNIT.

TABLE A-18. VALUE OF OWNER-OCCUPIED HOUSING UNITS BY DEFICIENCIES IN SELECTED STRUCTURAL CHARACTERISTICS FOR HOUSING UNITS WITH BLACK HOUSEHOLD HEAD: 1977--CONTINUED

(NUMBERS IN THOUSANDS. DATA BASED ON SAMPLE, SEE TEXT. FOR MINIMUM BASE FOR DERIVED FIGURES (PERCENT, MEDIAN, ETC.) AND MEANING OF SYMBOLS, SEE TEXT)

UNITED STATES INSIDE STANDARD METROPOLITAN STATISTICAL AREAS	TOTAL	LESS THAN $10,000	$10,000 TO $14,999	$15,000 TO $19,999	$20,000 TO $24,999	$25,000 TO $29,999	$30,000 TO $34,999	$35,000 TO $39,999	$40,000 TO $49,999	$50,000 TO $74,999	$75,000 OR MORE	MEDIAN (DOLLARS)
SPECIFIED OWNER OCCUPIED[1]	2 133	196	198	360	276	272	218	209	205	165	33	25700
ELECTRIC WIRING												
ALL WIRING CONCEALED IN WALLS OR METAL COVERING	2 108	189	196	354	274	272	215	206	204	165	33	25700
SOME OR ALL WIRING EXPOSED	21	7	2	5	1	-	2	2	2	-	-	...
NOT REPORTED	3	-	-	-	-	-	2	2	-	-	-	...
ELECTRIC WALL OUTLETS												
WITH WORKING OUTLETS IN EACH ROOM	2 076	185	191	344	270	268	215	203	202	165	33	25600
LACKING WORKING OUTLETS IN SOME OR ALL ROOMS	54	12	7	16	6	4	2	6	1	-	-	17600
NOT REPORTED	3	-	-	-	-	-	2	-	1	-	-	...
BASEMENT												
WITH BASEMENT	1 064	91	97	175	135	133	100	125	103	87	19	26300
NO SIGNS OF WATER LEAKAGE	797	67	69	121	100	103	67	100	82	72	17	27000
WITH SIGNS OF WATER LEAKAGE	254	24	26	53	34	28	28	25	21	13	2	23600
DON'T KNOW	11	-	2	2	-	3	3	-	-	2	-	...
NOT REPORTED	2	-	-	-	-	-	2	-	-	-	-	...
NO BASEMENT	1 068	106	101	184	141	139	118	84	102	77	15	25100
ROOF												
NO SIGNS OF WATER LEAKAGE	1 935	156	180	325	243	257	196	193	196	161	29	26200
WITH SIGNS OF WATER LEAKAGE	192	40	18	33	32	15	19	16	9	4	5	20700
DON'T KNOW	3	-	-	2	-	-	2	-	-	-	-	...
NOT REPORTED	2	-	-	-	1	-	2	-	-	-	-	...
INTERIOR CEILINGS AND WALLS												
OPEN CRACKS OR HOLES:												
NO OPEN CRACKS OR HOLES	2 006	168	182	327	257	256	211	205	204	165	32	26300
WITH OPEN CRACKS OR HOLES	119	27	16	31	18	16	5	5	2	-	2	17700
NOT REPORTED	7	2	-	2	1	-	3	-	-	-	-	...
BROKEN PLASTER:												
NO BROKEN PLASTER	2 044	177	186	342	265	263	212	201	204	160	33	26000
WITH BROKEN PLASTER	86	20	12	17	10	9	6	8	2	3	-	18400
NOT REPORTED	2	-	-	-	1	-	-	-	-	2	-	...
PEELING PAINT:												
NO PEELING PAINT	2 030	173	183	339	264	256	212	202	205	163	33	26100
WITH PEELING PAINT	100	24	15	20	11	16	6	6	-	2	-	17800
NOT REPORTED	2	-	-	-	1	-	-	2	-	-	-	...
INTERIOR FLOORS												
NO HOLES IN FLOOR	2 086	184	190	348	270	269	217	206	205	165	33	26000
WITH HOLES IN FLOOR	42	13	7	12	5	3	2	1	-	-	-	15600
NOT REPORTED	3	-	2	-	1	-	-	-	-	-	-	...
SELECTED STRUCTURAL DEFICIENCIES AND WISH TO MOVE												
WITH STRUCTURAL DEFICIENCIES	501	76	59	104	68	52	41	45	29	20	6	20800
HOUSEHOLD WOULD LIKE TO MOVE[2]	30	9	4	8	3	2	-	3	-	-	-	...
UNITS WITH SIGNS OF WATER LEAKAGE IN BASEMENT	8	3	2	-	-	2	-	2	-	-	-	...
UNITS WITH SIGNS OF WATER LEAKAGE IN ROOF	16	7	1	5	3	-	-	-	-	-	-	...
UNITS WITH OPEN CRACKS OR HOLES IN INTERIOR CEILINGS AND WALLS	18	5	2	6	3	-	-	-	-	-	-	...
UNITS WITH HOLES IN FLOOR	9	4	1	1	2	-	-	1	-	-	-	...
UNITS WITH BROKEN PLASTER ON INTERIOR CEILINGS AND WALLS	7	2	2	3	-	-	-	-	-	-	-	...
UNITS WITH PEELING PAINT ON INTERIOR CEILINGS AND WALLS	14	7	2	5	-	-	-	-	-	-	-	...
UNITS WITH 2 OR MORE STRUCTURAL DEFICIENCIES	20	8	2	6	3	-	-	-	-	-	-	...
HOUSEHOLD WOULD NOT LIKE TO MOVE	441	61	52	95	57	46	37	39	29	20	6	21100
NOT REPORTED	29	6	1	2	8	5	5	3	-	1	-	...
NO STRUCTURAL DEFICIENCIES	1 631	120	139	255	207	220	177	164	176	144	27	27100
NOT REPORTED	1	-	-	-	1	-	-	-	-	-	-	...
OVERALL OPINION OF STRUCTURE												
EXCELLENT	558	31	47	56	57	65	52	71	70	89	18	32000
GOOD	1 097	73	82	210	148	153	120	110	118	68	14	26200
FAIR	427	77	61	87	62	52	40	25	15	6	1	19400
POOR	44	15	8	5	8	2	5	2	-	1	-	14500
NOT REPORTED	7	-	-	2	-	-	2	2	2	-	-	...

[1]LIMITED TO 1-FAMILY HOMES ON LESS THAN 10 ACRES AND NO BUSINESS ON PROPERTY.
[2]FIGURES WILL NOT ADD TO TOTAL BECAUSE MORE THAN ONE STRUCTURAL DEFICIENCY WAS REPORTED FOR THE SAME UNIT.

TABLE A-18. VALUE OF OWNER-OCCUPIED HOUSING UNITS BY DEFICIENCIES IN SELECTED STRUCTURAL CHARACTERISTICS FOR HOUSING UNITS WITH BLACK HOUSEHOLD HEAD: 1977--CONTINUED

(NUMBERS IN THOUSANDS. DATA BASED ON SAMPLE, SEE TEXT. FOR MINIMUM BASE FOR DERIVED FIGURES (PERCENT, MEDIAN, ETC.) AND MEANING OF SYMBOLS, SEE TEXT)

UNITED STATES INSIDE STANDARD METROPOLITAN STATISTICAL AREAS IN CENTRAL CITIES	TOTAL	LESS THAN $10,000	$10,000 TO $14,999	$15,000 TO $19,999	$20,000 TO $24,999	$25,000 TO $29,999	$30,000 TO $34,999	$35,000 TO $39,999	$40,000 TO $49,999	$50,000 TO $74,999	$75,000 OR MORE	MEDIAN (DOLLARS)
SPECIFIED OWNER OCCUPIED[1]	1 470	140	159	301	207	190	130	134	115	81	13	23300
ELECTRIC WIRING												
ALL WIRING CONCEALED IN WALLS OR METAL COVERING	1 458	139	157	298	207	190	127	132	114	81	13	23300
SOME OR ALL WIRING EXPOSED	11	2	2	3	-	-	2	2	2	-	-	...
NOT REPORTED	2	-	-	-	-	-	2	-	-	-	-	...
ELECTRIC WALL OUTLETS												
WITH WORKING OUTLETS IN EACH ROOM	1 434	135	154	290	202	187	127	129	115	81	13	23400
LACKING WORKING OUTLETS IN SOME OR ALL ROOMS	35	5	5	11	5	3	2	5	-	-	-	...
NOT REPORTED	2	-	-	-	-	-	2	-	-	-	-	...
BASEMENT												
WITH BASEMENT	795	78	85	164	112	106	68	79	54	39	10	23200
NO SIGNS OF WATER LEAKAGE	604	57	64	112	89	87	45	73	39	30	8	23900
WITH SIGNS OF WATER LEAKAGE	179	21	19	50	24	17	18	6	14	7	2	19900
DON'T KNOW	11	-	2	2	-	3	3	-	-	2	-	...
NOT REPORTED	2	-	-	-	-	-	2	-	-	-	-	...
NO BASEMENT	675	62	74	138	94	83	62	55	62	41	3	23400
ROOF												
NO SIGNS OF WATER LEAKAGE	1 342	118	151	273	182	180	119	123	111	77	10	23600
WITH SIGNS OF WATER LEAKAGE	125	22	8	27	24	10	10	11	5	3	3	20900
DON'T KNOW	3	-	-	2	-	-	2	-	-	-	-	...
NOT REPORTED	-	-	-	-	-	-	-	-	-	-	-	-
INTERIOR CEILINGS AND WALLS												
OPEN CRACKS OR HOLES:												
NO OPEN CRACKS OR HOLES	1 367	119	146	274	189	179	124	131	114	81	11	23000
WITH OPEN CRACKS OR HOLES	96	19	13	26	18	11	3	3	2	-	2	18100
NOT REPORTED	7	2	-	2	-	-	3	-	-	-	-	...
BROKEN PLASTER:												
NO BROKEN PLASTER	1 402	124	149	267	199	183	129	127	114	77	13	23500
WITH BROKEN PLASTER	68	16	10	15	8	7	2	6	2	3	-	17900
NOT REPORTED	-	-	-	-	-	-	-	-	-	-	-	-
PEELING PAINT:												
NO PEELING PAINT	1 398	122	148	285	197	177	129	132	115	79	13	23600
WITH PEELING PAINT	73	18	11	16	10	13	2	2	-	2	-	17300
NOT REPORTED	-	-	-	-	-	-	-	-	-	-	-	-
INTERIOR FLOORS												
NO HOLES IN FLOOR	1 442	132	154	294	204	188	129	132	115	81	13	23500
WITH HOLES IN FLOOR	27	8	3	8	3	2	2	1	-	-	-	...
NOT REPORTED	2	-	2	-	-	-	-	-	-	-	-	...
SELECTED STRUCTURAL DEFICIENCIES AND WISH TO MOVE												
WITH STRUCTURAL DEFICIENCIES	355	52	40	92	53	35	24	22	18	14	5	19600
HOUSEHOLD WOULD LIKE TO MOVE	24	6	5	6	3	2	-	1	-	-	-	...
UNITS WITH SIGNS OF WATER LEAKAGE IN BASEMENT	6	3	2	-	-	2	-	-	-	-	-	...
UNITS WITH SIGNS OF WATER LEAKAGE IN ROOF	11	5	-	3	3	-	-	-	-	-	-	...
UNITS WITH OPEN CRACKS OR HOLES IN INTERIOR CEILINGS AND WALLS	14	3	2	6	3	-	-	-	-	-	-	...
UNITS WITH HOLES IN FLOOR	5	2	-	-	2	-	-	1	-	-	-	...
UNITS WITH BROKEN PLASTER ON INTERIOR CEILINGS AND WALLS	5	2	2	2	-	-	-	-	-	-	-	...
UNITS WITH PEELING PAINT ON INTERIOR CEILINGS AND WALLS	9	5	2	3	-	-	-	-	-	-	-	...
UNITS WITH 2 OR MORE STRUCTURAL DEFICIENCIES	16	6	2	5	3	-	-	-	-	-	-	...
HOUSEHOLD WOULD NOT LIKE TO MOVE	311	40	35	84	45	29	20	21	18	14	5	19700
NOT REPORTED	20	5	-	2	5	4	5	-	-	-	-	...
NO STRUCTURAL DEFICIENCIES	1 116	88	119	210	154	155	106	111	98	67	8	24600
NOT REPORTED	-	-	-	-	-	-	-	-	-	-	-	-
OVERALL OPINION OF STRUCTURE												
EXCELLENT	358	28	37	49	40	47	31	38	34	44	10	27600
GOOD	750	47	69	173	112	101	72	73	69	30	3	23800
FAIR	323	55	47	73	47	41	24	19	11	6	-	19100
POOR	34	11	5	5	8	2	2	2	-	-	-	...
NOT REPORTED	7	-	-	2	-	-	2	2	2	-	-	...

[1]LIMITED TO 1-FAMILY HOMES ON LESS THAN 10 ACRES AND NO BUSINESS ON PROPERTY.
[2]FIGURES WILL NOT ADD TO TOTAL BECAUSE MORE THAN ONE STRUCTURAL DEFICIENCY WAS REPORTED FOR THE SAME UNIT.

TABLE A-18. VALUE OF OWNER-OCCUPIED HOUSING UNITS BY DEFICIENCIES IN SELECTED STRUCTURAL CHARACTERISTICS FOR HOUSING UNITS WITH BLACK HOUSEHOLD HEAD: 1977--CONTINUED

(NUMBERS IN THOUSANDS. DATA BASED ON SAMPLE, SEE TEXT. FOR MINIMUM BASE FOR DERIVED FIGURES (PERCENT, MEDIAN, ETC.) AND MEANING OF SYMBOLS, SEE TEXT)

UNITED STATES INSIDE STANDARD METROPOLITAN STATISTICAL AREAS NOT IN CENTRAL CITIES	TOTAL	LESS THAN $10,000	$10,000 TO $14,999	$15,000 TO $19,999	$20,000 TO $24,999	$25,000 TO $29,999	$30,000 TO $34,999	$35,000 TO $39,999	$40,000 TO $49,999	$50,000 TO $74,999	$75,000 OR MORE	MEDIAN (DOLLARS)
SPECIFIED OWNER OCCUPIED[1]	662	56	39	58	69	82	88	75	90	84	20	31500
ELECTRIC WIRING												
ALL WIRING CONCEALED IN WALLS OR METAL COVERING	651	51	38	56	68	82	88	74	90	84	20	31700
SOME OR ALL WIRING EXPOSED	10	6	1	2	1	-	-	-	-	-	-	...
NOT REPORTED	2	-	-	-	-	-	-	2	-	-	-	....
ELECTRIC WALL OUTLETS												
WITH WORKING OUTLETS IN EACH ROOM	642	49	37	54	68	81	88	74	87	84	20	31800
LACKING WORKING OUTLETS IN SOME OR ALL ROOMS	18	7	2	4	1	1	-	1	1	-	-	...
NOT REPORTED	1	-	-	-	-	-	-	-	1	-	-	...
BASEMENT												
WITH BASEMENT	269	13	12	12	22	27	32	46	49	48	9	36900
NO SIGNS OF WATER LEAKAGE	194	10	6	9	12	16	21	27	42	42	9	39300
WITH SIGNS OF WATER LEAKAGE	76	3	6	3	10	11	10	19	7	6	-	32100
DON'T KNOW	-	-	-	-	-	-	-	-	-	-	-	-
NOT REPORTED	-	-	-	-	-	-	-	-	-	-	-	-
NO BASEMENT	393	43	27	47	47	55	56	30	40	36	12	28000
ROOF												
NO SIGNS OF WATER LEAKAGE	593	38	29	52	61	78	77	70	85	83	19	32500
WITH SIGNS OF WATER LEAKAGE	67	18	10	6	8	4	9	5	4	1	1	19800
DON'T KNOW	-	-	-	-	-	-	-	-	-	-	-	-
NOT REPORTED	2	-	-	-	1	-	2	-	-	-	-	...
INTERIOR CEILINGS AND WALLS												
OPEN CRACKS OR HOLES:												
NO OPEN CRACKS OR HOLES	638	49	36	53	68	78	86	74	90	84	20	32000
WITH OPEN CRACKS OR HOLES	23	8	3	5	-	4	1	1	-	-	-	...
NOT REPORTED	1	-	-	-	1	-	-	-	-	-	-	...
BROKEN PLASTER:												
NO BROKEN PLASTER	642	53	37	55	67	80	83	74	90	82	20	31700
WITH BROKEN PLASTER	18	3	2	3	1	2	4	2	-	-	-	...
NOT REPORTED	2	-	-	-	1	-	-	-	-	2	-	...
PEELING PAINT:												
NO PEELING PAINT	633	50	36	54	67	79	84	69	90	84	20	31800
WITH PEELING PAINT	27	6	4	4	1	3	4	4	-	-	-	...
NOT REPORTED	2	-	-	-	1	-	-	2	-	-	-	...
INTERIOR FLOORS												
NO HOLES IN FLOOR	647	52	36	55	67	81	88	75	90	84	20	31900
WITH HOLES IN FLOOR	15	5	3	4	1	1	-	-	-	-	-	...
NOT REPORTED	1	-	-	-	1	-	-	-	-	-	-	...
SELECTED STRUCTURAL DEFICIENCIES AND WISH TO MOVE												
WITH STRUCTURAL DEFICIENCIES	146	25	18	12	15	17	17	23	11	7	1	25900
HOUSEHOLD WOULD LIKE TO MOVE[2]	6	3	1	1	-	-	-	2	-	-	-	...
UNITS WITH SIGNS OF WATER LEAKAGE IN BASEMENT	2	-	-	-	-	-	-	2	-	-	-	...
UNITS WITH SIGNS OF WATER LEAKAGE IN ROOF	5	3	1	1	-	-	-	-	-	-	-	...
UNITS WITH OPEN CRACKS OR HOLES IN INTERIOR CEILINGS AND WALLS	4	2	1	1	-	-	-	-	-	-	-	...
UNITS WITH HOLES IN FLOOR	4	2	1	1	-	-	-	-	-	-	-	...
UNITS WITH BROKEN PLASTER ON INTERIOR CEILINGS AND WALLS	2	-	1	1	-	-	-	-	-	-	-	...
UNITS WITH PEELING PAINT ON INTERIOR CEILINGS AND WALLS	4	2	1	1	-	-	-	-	-	-	-	...
UNITS WITH 2 OR MORE STRUCTURAL DEFICIENCIES	4	2	1	1	-	-	-	-	-	-	-	...
HOUSEHOLD WOULD NOT LIKE TO MOVE	131	20	17	11	12	17	17	18	11	6	1	26500
NOT REPORTED	9	1	1	-	3	1	-	3	-	1	-	...
NO STRUCTURAL DEFICIENCIES	515	32	21	46	54	65	71	53	78	77	19	32900
NOT REPORTED	1	-	-	-	1	-	-	-	-	-	-	...
OVERALL OPINION OF STRUCTURE												
EXCELLENT	200	4	10	7	18	18	21	32	37	44	9	38400
GOOD	347	27	12	37	36	53	48	37	49	37	11	31600
FAIR	105	22	14	14	16	12	16	6	4	1	1	20800
POOR	11	4	3	-	-	-	3	-	-	1	-	...
NOT REPORTED	-	-	-	-	-	-	-	-	-	-	-	-

[1]LIMITED TO 1-FAMILY HOMES ON LESS THAN 10 ACRES AND NO BUSINESS ON PROPERTY.
[2]FIGURES WILL NOT ADD TO TOTAL BECAUSE MORE THAN ONE STRUCTURAL DEFICIENCY WAS REPORTED FOR THE SAME UNIT.

TABLE A-16. VALUE OF OWNER-OCCUPIED HOUSING UNITS BY DEFICIENCIES IN SELECTED STRUCTURAL CHARACTERISTICS FOR HOUSING UNITS WITH BLACK HOUSEHOLD HEAD: 1977--CONTINUED

(NUMBERS IN THOUSANDS. DATA BASED ON SAMPLE, SEE TEXT. FOR MINIMUM BASE FOR DERIVED FIGURES (PERCENT, MEDIAN, ETC.) AND MEANING OF SYMBOLS, SEE TEXT)

UNITED STATES OUTSIDE STANDARD METROPOLITAN STATISTICAL AREAS	TOTAL	LESS THAN $10,000	$10,000 TO $14,999	$15,000 TO $19,999	$20,000 TO $24,999	$25,000 TO $29,999	$30,000 TO $34,999	$35,000 TO $39,999	$40,000 TO $49,999	$50,000 TO $74,999	$75,000 OR MORE	MEDIAN (DOLLARS)
SPECIFIED OWNER OCCUPIED[1]	794	171	148	104	90	103	61	41	47	24	6	18800
ELECTRIC WIRING												
ALL WIRING CONCEALED IN WALLS OR METAL COVERING	771	155	144	103	89	102	61	41	47	24	6	19200
SOME OR ALL WIRING EXPOSED	22	16	4	1	1	1	-	-	-	-	-	...
NOT REPORTED	1	-	-	1	-	-	-	-	-	-	-	...
ELECTRIC WALL OUTLETS												
WITH WORKING OUTLETS IN EACH ROOM	676	111	122	101	79	100	53	41	41	22	6	20300
LACKING WORKING OUTLETS IN SOME OR ALL ROOMS	118	60	26	3	11	3	8	-	6	2	-	10000-
NOT REPORTED	-	-	-	-	-	-	-	-	-	-	-	-
BASEMENT												
WITH BASEMENT	102	11	10	15	12	13	9	16	8	4	4	26000
NO SIGNS OF WATER LEAKAGE	71	9	7	12	5	7	7	10	6	3	4	26600
WITH SIGNS OF WATER LEAKAGE	30	3	3	2	6	6	2	6	1	1	-	...
DON'T KNOW	1	-	-	-	1	-	-	-	-	-	-	...
NOT REPORTED	1	-	-	1	-	-	-	-	-	-	-	...
NO BASEMENT	691	159	137	90	78	90	52	25	38	20	3	17700
ROOF												
NO SIGNS OF WATER LEAKAGE	689	126	135	90	81	92	53	40	43	23	6	19700
WITH SIGNS OF WATER LEAKAGE	102	45	13	13	10	9	6	1	3	1	-	12500
DON'T KNOW	1	-	-	-	-	1	-	-	-	-	-	...
NOT REPORTED	2	-	-	2	-	-	-	-	-	-	-	...
INTERIOR CEILINGS AND WALLS												
OPEN CRACKS OR HOLES:												
NO OPEN CRACKS OR HOLES	711	129	132	97	85	95	59	40	46	22	6	19900
WITH OPEN CRACKS OR HOLES	79	39	15	7	5	8	2	1	1	2	-	10200
NOT REPORTED	4	3	1	-	-	-	-	-	-	-	-	...
BROKEN PLASTER:												
NO BROKEN PLASTER	750	145	144	101	86	101	58	41	47	22	6	19300
WITH BROKEN PLASTER	44	26	3	4	4	2	3	-	-	2	-	10000-
NOT REPORTED	-	-	-	-	-	-	-	-	-	-	-	-
PEELING PAINT:												
NO PEELING PAINT	742	146	141	99	86	97	58	41	47	20	6	19200
WITH PEELING PAINT	50	24	6	4	4	6	2	-	-	3	-	11100
NOT REPORTED	2	1	-	1	-	-	-	-	-	-	-	...
INTERIOR FLOORS												
NO HOLES IN FLOOR	745	144	140	102	88	98	59	41	46	21	6	19400
WITH HOLES IN FLOOR	40	24	8	1	2	3	-	-	1	3	-	10000-
NOT REPORTED	9	3	-	2	1	2	2	-	-	-	-	...
SELECTED STRUCTURAL DEFICIENCIES AND WISH TO MOVE												
WITH STRUCTURAL DEFICIENCIES	213	77	34	23	22	25	15	8	4	5	-	14300
HOUSEHOLD WOULD LIKE TO MOVE[2]	16	9	3	1	2	1	-	-	-	-	-	...
UNITS WITH SIGNS OF WATER LEAKAGE IN BASEMENT	3	2	-	-	2	-	-	-	-	-	-	...
UNITS WITH SIGNS OF WATER LEAKAGE IN ROOF	10	5	3	1	2	-	-	-	-	-	-	...
UNITS WITH OPEN CRACKS OR HOLES IN INTERIOR CEILINGS AND WALLS	11	8	1	-	1	1	-	-	-	-	-	...
UNITS WITH HOLES IN FLOOR	7	5	1	-	1	-	-	-	-	-	-	...
UNITS WITH BROKEN PLASTER ON INTERIOR CEILINGS AND WALLS	9	7	1	-	1	-	-	-	-	-	-	...
UNITS WITH PEELING PAINT ON INTERIOR CEILINGS AND WALLS	9	6	1	-	1	1	-	-	-	-	-	...
UNITS WITH 2 OR MORE STRUCTURAL DEFICIENCIES	12	8	1	-	2	1	-	-	-	-	-	...
HOUSEHOLD WOULD NOT LIKE TO MOVE	188	66	32	23	17	23	13	7	4	4	-	14500
NOT REPORTED	9	3	-	-	2	2	2	1	-	1	-	...
NO STRUCTURAL DEFICIENCIES	581	93	113	81	69	78	46	33	42	19	6	20200
NOT REPORTED	-	-	-	-	-	-	-	-	-	-	-	-
OVERALL OPINION OF STRUCTURE												
EXCELLENT	192	24	32	24	22	27	10	16	20	12	5	23500
GOOD	376	69	75	56	39	57	39	13	21	4	1	18900
FAIR	185	62	35	18	25	13	11	10	3	6	1	14300
POOR	26	15	3	2	2	4	1	-	-	-	-	...
NOT REPORTED	15	1	2	4	2	2	-	2	2	1	-	...

[1]LIMITED TO 1-FAMILY HOMES ON LESS THAN 10 ACRES AND NO BUSINESS ON PROPERTY.
[2]FIGURES WILL NOT ADD TO TOTAL BECAUSE MORE THAN ONE STRUCTURAL DEFICIENCY WAS REPORTED FOR THE SAME UNIT.

TABLE A-19. VALUE OF OWNER-OCCUPIED HOUSING UNITS BY FAILURES IN PLUMBING FACILITIES AND EQUIPMENT FOR HOUSING UNITS WITH BLACK HOUSEHOLD HEAD: 1977

(NUMBERS IN THOUSANDS. DATA BASED ON SAMPLE, SEE TEXT. FOR MINIMUM BASE FOR DERIVED FIGURES (PERCENT, MEDIAN, ETC.) AND MEANING OF SYMBOLS, SEE TEXT)

UNITED STATES TOTAL	TOTAL	LESS THAN $10,000	$10,000 TO $14,999	$15,000 TO $19,999	$20,000 TO $24,999	$25,000 TO $29,999	$30,000 TO $34,999	$35,000 TO $39,999	$40,000 TO $49,999	$50,000 TO $74,999	$75,000 OR MORE	MEDIAN (DOLLARS)
SPECIFIED OWNER OCCUPIED[1]	2 926	367	345	464	366	375	279	250	252	188	40	23900
UNITS OCCUPIED 3 MONTHS OR LONGER	2 866	364	341	451	362	366	277	249	239	182	37	23800
WATER SUPPLY												
WITH PIPED WATER INSIDE STRUCTURE	2 811	327	335	447	357	365	277	248	238	182	35	24100
NO BREAKDOWNS	2 729	312	325	435	350	360	269	235	232	177	35	24200
WITH BREAKDOWNS	60	12	10	11	4	2	3	9	6	3	-	18400
UNUSABLE 6 CONSECUTIVE HOURS OR LONGER:												
1 TIME	39	12	5	5	2	1	2	7	1	3	-	18000
2 TIMES	9	1	1	3	1	1	1	-	1	-	-	...
3 TIMES OR MORE	13	-	4	3	1	-	-	1	3	-	-	...
NOT REPORTED	-	-	-	-	-	-	-	-	-	-	-	-
DON'T KNOW	4	1	-	-	-	1	-	1	-	-	-	...
NOT REPORTED	18	1	-	1	4	1	5	3	1	2	1	...
REASON FOR BREAKDOWN:												
PROBLEMS INSIDE BUILDING	16	2	1	3	-	-	-	6	1	2	-	...
PROBLEMS OUTSIDE BUILDING	43	10	9	8	3	2	3	3	4	1	-	16400
NOT REPORTED	1	-	-	-	1	-	-	-	-	-	-	...
NO PIPED WATER INSIDE STRUCTURE	56	37	6	4	5	1	-	1	1	-	1	10000-
SEWAGE DISPOSAL												
WITH PUBLIC SEWER, SEPTIC TANK, OR CESSPOOL	2 786	314	332	446	355	361	274	248	238	182	35	24200
NO BREAKDOWNS	2 696	301	324	434	344	355	264	244	228	171	32	24200
WITH BREAKDOWNS	57	9	3	10	12	2	4	1	7	7	1	22500
UNUSABLE 6 CONSECUTIVE HOURS OR LONGER:												
1 TIME	40	6	2	10	9	1	4	-	2	5	1	21600
2 TIMES	10	1	1	-	2	2	-	-	3	1	-	...
3 TIMES OR MORE	7	2	1	1	1	-	-	1	1	-	-	...
NOT REPORTED	-	-	-	-	-	-	-	-	-	-	-	-
DON'T KNOW	1	1	-	-	-	-	-	-	-	-	-	...
NOT REPORTED	32	4	5	1	-	4	6	3	3	3	2	...
WITH CHEMICAL TOILET, PRIVY, OR OTHER MEANS	81	49	9	6	7	4	3	1	1	-	1	10000-
TYPE OF SEWAGE DISPOSAL												
WITH PUBLIC SEWER	2 266	215	236	379	291	303	230	217	209	155	32	25200
1 OR MORE BREAKDOWNS	41	6	1	9	10	2	2	1	3	6	1	22200
WITH SEPTIC TANK OR CESSPOOL	519	99	96	66	65	59	44	31	29	26	3	19900
1 OR MORE BREAKDOWNS	16	3	2	2	1	1	3	-	4	1	-	...
FLUSH TOILET												
WITH ALL PLUMBING FACILITIES	2 732	288	325	439	353	356	273	248	236	180	35	24500
WITH ONLY 1 FLUSH TOILET	1 656	253	273	312	225	225	143	103	73	46	5	19900
NO BREAKDOWNS IN FLUSH TOILET	1 576	236	261	293	217	222	136	93	69	43	5	20000
WITH BREAKDOWNS IN FLUSH TOILET	66	16	12	14	7	3	5	5	1	2	-	16700
UNUSABLE 6 CONSECUTIVE HOURS OR LONGER:												
1 TIME	44	12	6	8	7	3	5	1	-	1	-	17300
2 TIMES	11	3	4	1	-	-	-	1	1	-	-	...
3 TIMES	9	1	1	4	-	-	-	3	-	-	-	...
4 TIMES OR MORE	3	-	1	1	-	-	-	-	-	1	-	...
NOT REPORTED	-	-	-	-	-	-	-	-	-	-	-	-
NOT REPORTED	17	1	-	5	1	-	1	5	3	1	-	...
REASON FOR BREAKDOWN:												
PROBLEMS INSIDE BUILDING	39	10	8	5	6	3	3	3	-	-	-	16100
PROBLEMS OUTSIDE BUILDING	26	6	3	6	2	-	1	2	1	2	-	...
NOT REPORTED	1	1	-	-	-	-	-	-	-	-	-	...
LACKING SOME OR ALL PLUMBING FACILITIES	134	76	16	13	9	9	4	1	3	1	1	10000-
ELECTRIC FUSE BLOWOUTS												
NO FUSE OR SWITCH BLOWOUTS	2 525	329	308	388	321	317	225	218	221	165	35	23700
WITH FUSE OR SWITCH BLOWOUTS	323	35	30	64	39	48	46	28	15	15	3	24200
1 TIME	191	19	21	33	23	36	27	19	7	4	2	25000
2 TIMES	61	7	2	18	7	7	8	5	3	3	2	22800
3 TIMES OR MORE	64	7	6	12	7	5	11	4	5	8	-	24900
NOT REPORTED	6	3	-	2	2	-	-	-	-	-	-	...
DON'T KNOW	9	-	1	-	2	2	3	1	1	1	-	...
NOT REPORTED	9	-	2	-	1	-	3	2	2	-	1	...
UNITS OCCUPIED LAST WINTER	2 750	363	336	433	347	354	265	237	217	167	32	23500
HEATING EQUIPMENT												
WITH HEATING EQUIPMENT	2 749	363	336	431	347	354	265	237	217	167	32	23500
NO BREAKDOWNS	2 531	343	315	396	324	320	243	214	193	154	29	23300
WITH BREAKDOWNS	190	15	19	33	20	31	20	18	22	11	2	26400
1 TIME	131	11	15	20	11	20	17	13	16	6	2	27300
2 TIMES	32	1	1	8	6	2	3	1	5	3	-	...
3 TIMES	11	1	-	2	-	6	-	2	-	-	-	...
4 TIMES OR MORE	16	2	3	2	1	2	-	1	2	2	-	...
NOT REPORTED	2	-	-	2	-	-	-	-	-	-	-	...
NOT REPORTED	27	5	2	2	2	3	2	5	2	2	1	...
NO HEATING EQUIPMENT	2	-	-	2	-	-	-	-	-	-	-	...
INSUFFICIENT HEAT												
ADDITIONAL HEAT SOURCE:												
WITH SPECIFIED HEATING EQUIPMENT[2]	2 191	177	212	342	298	313	236	226	203	155	30	26100
NO ADDITIONAL HEAT SOURCE USED	1 887	142	175	287	259	270	209	198	176	143	26	26500
USED KITCHEN STOVE, FIREPLACE, OR PORTABLE HEATER	295	34	35	54	38	44	25	25	27	11	5	23200
NOT REPORTED	9	-	2	-	1	-	2	2	-	1	-	...
LACKING SPECIFIED HEATING EQUIPMENT OR NONE	560	186	124	91	49	41	29	11	14	12	5	13600

[1]LIMITED TO 1-FAMILY HOMES ON LESS THAN 10 ACRES AND NO BUSINESS ON PROPERTY.
[2]EXCLUDES ROOM HEATERS WITHOUT FLUE OR VENT, FIREPLACES, STOVES, AND PORTABLE HEATERS.

TABLE A-19. VALUE OF OWNER-OCCUPIED HOUSING UNITS BY FAILURES IN PLUMBING FACILITIES AND EQUIPMENT FOR HOUSING UNITS WITH BLACK HOUSEHOLD HEAD: 1977--CONTINUED

(NUMBERS IN THOUSANDS. DATA BASED ON SAMPLE, SEE TEXT. FOR MINIMUM BASE FOR DERIVED FIGURES (PERCENT, MEDIAN, ETC.) AND MEANING OF SYMBOLS, SEE TEXT)

UNITED STATES TOTAL	TOTAL	LESS THAN $10,000	$10,000 TO $14,999	$15,000 TO $19,999	$20,000 TO $24,999	$25,000 TO $29,999	$30,000 TO $34,999	$35,000 TO $39,999	$40,000 TO $49,999	$50,000 TO $74,999	$75,000 OR MORE	MEDIAN (DOLLARS)
SPECIFIED OWNER OCCUPIED[1]--CONTINUED												
UNITS OCCUPIED LAST WINTER--CONTINUED												
INSUFFICIENT HEAT--CONTINUED												
ROOMS LACKING SPECIFIED HEAT SOURCE:												
WITH SPECIFIED HEATING EQUIPMENT[2]	2 191	177	212	342	298	313	236	226	203	155	30	26100
NO ROOMS LACKING AIR DUCTS, REGISTERS, RADIATORS, OR HEATERS	1 550	105	119	226	206	236	174	176	159	123	27	27500
ROOMS LACKING AIR DUCTS, REGISTERS, RADIATORS, OR HEATERS	621	71	93	114	91	73	61	48	41	27	2	21800
1 ROOM	113	8	19	18	9	14	12	11	15	7	1	26200
2 ROOMS	143	21	21	31	14	19	14	13	6	3	-	19700
3 ROOMS OR MORE	365	41	54	65	68	41	34	23	20	17	1	21600
NOT REPORTED	19	1	-	2	2	4	2	2	3	5	-	...
LACKING SPECIFIED HEATING EQUIPMENT OR NONE	560	186	124	91	49	41	29	11	14	12	3	13600
CLOSURE OF ROOMS:												
WITH HEATING EQUIPMENT	2 749	363	336	431	347	354	265	237	217	167	32	23500
NO ROOMS CLOSED	2 452	296	294	374	317	327	241	217	198	156	32	24100
CLOSED CERTAIN ROOMS	285	67	41	55	31	25	21	18	17	9	-	18100
LIVING ROOM ONLY	13	3	3	5	-	-	-	1	2	-	-	...
DINING ROOM ONLY	2	-	-	-	1	-	-	1	-	-	-	...
1 OR MORE BEDROOMS ONLY	180	46	25	37	17	17	13	12	6	8	-	17700
OTHER ROOMS OR COMBINATION	80	17	14	14	10	7	6	2	8	1	-	18400
NOT REPORTED	10	2	-	-	2	2	2	2	2	-	-	...
NOT REPORTED	12	-	-	2	-	2	3	2	2	1	-	...
NO HEATING EQUIPMENT	2	-	-	2	-	-	-	-	-	-	-	...

[1]LIMITED TO 1-FAMILY HOMES ON LESS THAN 10 ACRES AND NO BUSINESS ON PROPERTY.
[2]EXCLUDES ROOM HEATERS WITHOUT FLUE OR VENT, FIREPLACES, STOVES, AND PORTABLE HEATERS.

TABLE A-19. VALUE OF OWNER-OCCUPIED HOUSING UNITS BY FAILURES IN PLUMBING FACILITIES AND EQUIPMENT FOR HOUSING UNITS WITH BLACK HOUSEHOLD HEAD: 1977--CONTINUED

(NUMBERS IN THOUSANDS. DATA BASED ON SAMPLE. SEE TEXT. FOR MINIMUM BASE FOR DERIVED FIGURES (PERCENT, MEDIAN, ETC.) AND MEANING OF SYMBOLS, SEE TEXT)

UNITED STATES INSIDE STANDARD METROPOLITAN STATISTICAL AREAS	TOTAL	LESS THAN $10,000	$10,000 TO $14,999	$15,000 TO $19,999	$20,000 TO $24,999	$25,000 TO $29,999	$30,000 TO $34,999	$35,000 TO $39,999	$40,000 TO $49,999	$50,000 TO $74,999	$75,000 OR MORE	MEDIAN (DOLLARS)
SPECIFIED OWNER OCCUPIED[1]	2 133	196	198	360	276	272	218	209	205	165	33	25700
UNITS OCCUPIED 3 MONTHS OR LONGER	2 087	195	193	349	274	266	216	208	195	158	31	25600
WATER SUPPLY												
WITH PIPED WATER INSIDE STRUCTURE	2 076	186	192	347	274	266	218	208	195	158	30	25700
NO BREAKDOWNS	2 033	177	190	342	269	263	214	201	191	156	29	25700
WITH BREAKDOWNS	29	7	2	6	1	-	1	5	4	2	-	...
UNUSABLE 6 CONSECUTIVE HOURS OR LONGER:												
1 TIME	20	7	1	3	1	-	1	4	1	2	-	...
2 TIMES	4	-	-	2	1	-	-	-	1	-	-	...
3 TIMES OR MORE	5	-	2	-	-	-	-	1	2	-	-	...
NOT REPORTED	-	-	-	-	-	-	-	-	-	-	-	-
DON'T KNOW	3	1	-	-	-	1	-	-	-	-	-	...
NOT REPORTED	11	1	-	-	4	1	3	1	-	-	1	...
REASON FOR BREAKDOWN:												
PROBLEMS INSIDE BUILDING	11	2	1	3	-	-	-	2	1	2	-	...
PROBLEMS OUTSIDE BUILDING	18	5	2	2	1	-	1	3	3	-	-	...
NOT REPORTED	-	-	-	-	-	-	-	-	-	-	-	-
NO PIPED WATER INSIDE STRUCTURE	11	8	1	1	-	-	-	-	-	-	1	...
SEWAGE DISPOSAL												
WITH PUBLIC SEWER, SEPTIC TANK, OR CESSPOOL	2 072	185	191	347	274	266	218	208	195	158	30	25700
NO BREAKDOWNS	2 016	180	188	339	263	262	210	206	189	150	26	25700
WITH BREAKDOWNS	38	5	1	8	11	2	2	-	3	5	1	22300
UNUSABLE 6 CONSECUTIVE HOURS OR LONGER:												
1 TIME	28	3	1	8	8	-	2	-	2	4	1	...
2 TIMES	6	-	-	-	2	2	-	-	1	1	-	...
3 TIMES OR MORE	4	2	1	-	1	-	-	-	-	-	-	...
NOT REPORTED	-	-	-	-	-	-	-	-	-	-	-	-
DON'T KNOW	-	-	-	-	-	-	-	-	-	-	-	-
NOT REPORTED	19	-	2	-	-	2	6	1	3	2	2	...
WITH CHEMICAL TOILET, PRIVY, OR OTHER MEANS	15	10	2	1	-	1	-	-	-	-	1	...
TYPE OF SEWAGE DISPOSAL												
WITH PUBLIC SEWER	1 902	155	173	335	249	245	198	189	182	147	26	25800
1 OR MORE BREAKDOWNS	34	5	-	8	10	2	2	-	3	5	1	...
WITH SEPTIC TANK OR CESSPOOL	170	30	16	12	25	20	20	18	14	12	1	25200
1 OR MORE BREAKDOWNS	3	-	1	-	1	-	-	-	-	1	-	...
FLUSH TOILET												
WITH ALL PLUMBING FACILITIES	2 057	180	189	341	274	266	217	208	195	157	30	25800
WITH ONLY 1 FLUSH TOILET	1 117	152	143	227	167	159	105	77	53	33	1	21100
NO BREAKDOWNS IN FLUSH TOILET	1 070	145	139	216	162	155	101	69	50	32	1	21100
WITH BREAKDOWNS IN FLUSH TOILET	35	7	4	7	5	3	3	5	-	1	-	...
UNUSABLE 6 CONSECUTIVE HOURS OR LONGER:												
1 TIME	24	5	2	5	5	3	3	-	-	1	-	...
2 TIMES	5	2	2	1	-	-	-	1	-	-	-	...
3 TIMES	5	-	1	2	-	-	-	3	-	-	-	...
4 TIMES OR MORE	-	-	-	-	-	-	-	-	-	-	-	-
NOT REPORTED	-	-	-	-	-	-	-	-	-	-	-	-
NOT REPORTED	12	1	-	3	1	-	1	3	3	-	-	...
REASON FOR BREAKDOWN:												
PROBLEMS INSIDE BUILDING	24	4	4	5	3	3	2	3	-	-	-	...
PROBLEMS OUTSIDE BUILDING	10	3	-	1	2	-	1	1	-	1	-	...
NOT REPORTED	-	-	-	-	-	-	-	-	-	-	-	-
LACKING SOME OR ALL PLUMBING FACILITIES	30	15	4	7	-	1	1	-	-	1	1	...
ELECTRIC FUSE BLOWOUTS												
NO FUSE OR SWITCH BLOWOUTS	1 817	175	177	269	244	225	170	184	181	144	27	25500
WITH FUSE OR SWITCH BLOWOUTS	255	19	15	59	28	39	42	23	13	13	3	25000
1 TIME	140	9	9	28	14	28	25	15	5	4	2	26600
2 TIMES	54	4	2	18	5	7	6	5	3	3	2	23900
3 TIMES OR MORE	55	3	4	12	7	5	11	3	5	6	-	26800
NOT REPORTED	6	3	-	2	2	-	-	-	-	-	-	...
DON'T KNOW	8	-	1	-	2	2	3	-	-	1	-	...
NOT REPORTED	7	-	1	-	1	-	3	-	2	-	1	...
UNITS OCCUPIED LAST WINTER	1 988	195	191	335	261	256	207	197	178	143	26	25300
HEATING EQUIPMENT												
WITH HEATING EQUIPMENT	1 986	195	191	333	261	256	207	197	178	143	26	25300
NO BREAKDOWNS	1 814	187	177	307	242	225	187	177	156	133	23	24900
WITH BREAKDOWNS	157	8	14	25	17	27	18	15	20	9	2	27600
1 TIME	108	6	12	13	11	17	15	11	14	5	2	24400
2 TIMES	24	-	1	7	5	2	3	-	5	2	-	...
3 TIMES	10	-	-	2	-	6	-	2	-	-	-	...
4 TIMES OR MORE	13	2	2	2	1	2	-	1	2	2	-	...
NOT REPORTED	2	-	-	2	-	-	-	-	-	-	-	...
NOT REPORTED	16	-	-	2	2	3	2	5	2	1	1	...
NO HEATING EQUIPMENT	2	-	-	2	-	-	-	-	-	-	-	...
INSUFFICIENT HEAT												
ADDITIONAL HEAT SOURCE:												
WITH SPECIFIED HEATING EQUIPMENT[2]	1 762	140	148	276	242	232	194	191	176	140	24	26600
NO ADDITIONAL HEAT SOURCE USED	1 525	110	125	237	211	197	173	166	152	132	22	27000
USED KITCHEN STOVE, FIREPLACE, OR PORTABLE HEATER	230	30	21	39	29	34	20	23	24	7	2	24200
NOT REPORTED	6	-	2	-	1	-	2	2	-	-	-	...
LACKING SPECIFIED HEATING EQUIPMENT OR NONE	226	55	43	58	19	24	13	6	2	3	2	16300

[1]LIMITED TO 1-FAMILY HOMES ON LESS THAN 10 ACRES AND NO BUSINESS ON PROPERTY.
[2]EXCLUDES ROOM HEATERS WITHOUT FLUE OR VENT, FIREPLACES, STOVES, AND PORTABLE HEATERS.

TABLE A-19. VALUE OF OWNER-OCCUPIED HOUSING UNITS BY FAILURES IN PLUMBING FACILITIES AND EQUIPMENT FOR HOUSING UNITS WITH BLACK HOUSEHOLD HEAD: 1977--CONTINUED

(NUMBERS IN THOUSANDS. DATA BASED ON SAMPLE, SEE TEXT. FOR MINIMUM BASE FOR DERIVED FIGURES (PERCENT, MEDIAN, ETC.) AND MEANING OF SYMBOLS, SEE TEXT)

UNITED STATES INSIDE STANDARD METROPOLITAN STATISTICAL AREAS	TOTAL	LESS THAN $10,000	$10,000 TO $14,999	$15,000 TO $19,999	$20,000 TO $24,999	$25,000 TO $29,999	$30,000 TO $34,999	$35,000 TO $39,999	$40,000 TO $49,999	$50,000 TO $74,999	$75,000 OR MORE	MEDIAN (DOLLARS)
SPECIFIED OWNER OCCUPIED[1]--CONTINUED												
UNITS OCCUPIED LAST WINTER--CONTINUED												
INSUFFICIENT HEAT--CONTINUED												
ROOMS LACKING SPECIFIED HEAT SOURCE:												
WITH SPECIFIED HEATING EQUIPMENT[2]	1 762	140	148	276	242	232	144	191	176	140	24	26600
NO ROOMS LACKING AIR DUCTS, REGISTERS, RADIATORS, OR HEATERS	1 296	93	99	196	170	170	143	154	137	112	24	27700
ROOMS LACKING AIR DUCTS, REGISTERS, RADIATORS, OR HEATERS	452	46	49	79	70	58	49	36	36	25	4	23600
1 ROOM	90	7	10	9	9	14	10	10	14	7	1	26800
2 ROOMS	111	12	13	27	11	17	13	12	5	3	-	22000
3 ROOMS OR MORE	250	27	27	43	51	27	26	15	17	15	1	22700
NOT REPORTED	14	-	-	2	2	4	2	-	3	2	-	...
LACKING SPECIFIED HEATING EQUIPMENT OR NONE	226	55	43	58	19	24	13	6	2	3	2	16300
CLOSURE OF ROOMS:												
WITH HEATING EQUIPMENT	1 986	195	191	333	261	256	207	197	178	143	26	25300
NO ROOMS CLOSED	1 809	166	172	296	240	237	193	183	161	136	23	25700
CLOSED CERTAIN ROOMS	168	29	19	36	21	17	11	13	16	7	-	20100
LIVING ROOM ONLY	6	1	-	4	-	-	-	-	2	-	-	...
DINING ROOM ONLY	1	-	-	-	1	-	-	-	-	-	-	...
1 OR MORE BEDROOMS ONLY	105	23	13	23	10	8	7	9	5	5	-	14400
OTHER ROOMS OR COMBINATION	49	5	5	8	8	7	5	2	8	1	-	23600
NOT REPORTED	6	-	-	-	2	2	-	2	2	-	-	...
NOT REPORTED	9	-	-	1	-	2	3	1	2	-	-	...
NO HEATING EQUIPMENT	2	-	-	2	-	-	-	-	-	-	-	...

[1]LIMITED TO 1-FAMILY HOMES ON LESS THAN 10 ACRES AND NO BUSINESS ON PROPERTY.
[2]EXCLUDES ROOM HEATERS WITHOUT FLUE OR VENT, FIREPLACES, STOVES, AND PORTABLE HEATERS.

TABLE A-19. VALUE OF OWNER-OCCUPIED HOUSING UNITS BY FAILURES IN PLUMBING FACILITIES AND EQUIPMENT FOR HOUSING UNITS WITH BLACK HOUSEHOLD HEAD: 1977--CONTINUED

(NUMBERS IN THOUSANDS. DATA BASED ON SAMPLE, SEE TEXT. FOR MINIMUM BASE FOR DERIVED FIGURES (PERCENT, MEDIAN, ETC.) AND MEANING OF SYMBOLS, SEE TEXT)

UNITED STATES INSIDE STANDARD METROPOLITAN STATISTICAL AREAS IN CENTRAL CITIES	TOTAL	LESS THAN $10,000	$10,000 TO $14,999	$15,000 TO $19,999	$20,000 TO $24,999	$25,000 TO $29,999	$30,000 TO $34,999	$35,000 TO $39,999	$40,000 TO $49,999	$50,000 TO $74,999	$75,000 OR MORE	MEDIAN (DOLLARS)
SPECIFIED OWNER OCCUPIED[1]	1 470	140	159	301	207	190	130	134	115	81	13	23300
UNITS OCCUPIED 3 MONTHS OR LONGER	1 439	139	154	292	205	185	130	132	112	77	13	23300
WATER SUPPLY												
WITH PIPED WATER INSIDE STRUCTURE	1 439	139	154	292	205	185	130	132	112	77	13	23300
NO BREAKDOWNS	1 418	132	152	287	203	185	129	131	111	75	13	23400
WITH BREAKDOWNS	18	6	2	5	-	-	-	2	2	2	-	...
UNUSABLE 6 CONSECUTIVE HOURS OR LONGER:												
1 TIME	13	6	-	3	-	-	-	2	-	2	-	...
2 TIMES	2	-	-	2	-	-	-	-	-	-	-	...
3 TIMES OR MORE	3	-	2	-	-	-	-	-	2	-	-	...
NOT REPORTED	-	-	-	-	-	-	-	-	-	-	-	-
DON'T KNOW	-	-	-	-	-	-	-	-	-	-	-	-
NOT REPORTED	3	-	-	-	2	-	2	-	-	-	-	...
REASON FOR BREAKDOWN:												
PROBLEMS INSIDE BUILDING	8	2	-	3	-	-	-	2	-	2	-	...
PROBLEMS OUTSIDE BUILDING	10	5	2	2	-	-	-	-	2	-	-	...
NOT REPORTED	-	-	-	-	-	-	-	-	-	-	-	-
NO PIPED WATER INSIDE STRUCTURE	-	-	-	-	-	-	-	-	-	-	-	-
SEWAGE DISPOSAL												
WITH PUBLIC SEWER, SEPTIC TANK, OR CESSPOOL	1 439	139	154	292	205	185	130	132	112	77	13	23300
NO BREAKDOWNS	1 399	135	152	284	197	182	124	132	107	73	11	23200
WITH BREAKDOWNS	26	3	-	8	8	2	2	-	2	2	-	...
UNUSABLE 6 CONSECUTIVE HOURS OR LONGER:												
1 TIME	21	2	-	8	6	-	2	-	2	2	-	...
2 TIMES	3	-	-	-	2	2	-	-	-	-	-	...
3 TIMES OR MORE	2	2	-	-	-	-	-	-	-	-	-	...
NOT REPORTED	-	-	-	-	-	-	-	-	-	-	-	-
DON'T KNOW	-	-	-	-	-	-	-	-	-	-	-	-
NOT REPORTED	15	-	2	-	-	2	5	-	3	2	2	...
WITH CHEMICAL TOILET, PRIVY, OR OTHER MEANS	-	-	-	-	-	-	-	-	-	-	-	-
TYPE OF SEWAGE DISPOSAL												
WITH PUBLIC SEWER	1 409	132	150	292	200	182	126	129	108	77	13	23200
1 OR MORE BREAKDOWNS	26	3	-	8	8	2	2	-	2	2	-	...
WITH SEPTIC TANK OR CESSPOOL	30	6	4	-	5	3	5	3	4	-	-	...
1 OR MORE BREAKDOWNS	-	-	-	-	-	-	-	-	-	-	-	-
FLUSH TOILET												
WITH ALL PLUMBING FACILITIES	1 434	137	154	289	205	185	130	132	112	77	13	23400
WITH ONLY 1 FLUSH TOILET	802	111	112	189	130	108	58	49	29	16	-	19700
NO BREAKDOWNS IN FLUSH TOILET	775	106	109	183	127	105	56	45	26	16	-	19700
WITH BREAKDOWNS IN FLUSH TOILET	21	5	3	3	3	3	2	2	-	-	-	...
UNUSABLE 6 CONSECUTIVE HOURS OR LONGER:												
1 TIME	15	3	2	2	3	3	2	-	-	-	-	...
2 TIMES	3	2	2	-	-	-	-	-	-	-	-	...
3 TIMES	3	-	-	2	-	-	-	2	-	-	-	...
4 TIMES OR MORE	-	-	-	-	-	-	-	-	-	-	-	-
NOT REPORTED	-	-	-	-	-	-	-	-	-	-	-	-
NOT REPORTED	6	-	-	3	-	-	-	2	2	-	-	...
REASON FOR BREAKDOWN:												
PROBLEMS INSIDE BUILDING	16	3	3	3	2	3	2	2	-	-	-	...
PROBLEMS OUTSIDE BUILDING	3	2	-	-	2	-	-	-	-	-	-	...
NOT REPORTED	-	-	-	-	-	-	-	-	-	-	-	-
LACKING SOME OR ALL PLUMBING FACILITIES	5	2	-	3	-	-	-	-	-	-	-	...
ELECTRIC FUSE BLOWOUTS												
NO FUSE OR SWITCH BLOWOUTS	1 244	124	141	242	184	158	98	119	99	67	11	23100
WITH FUSE OR SWITCH BLOWOUTS	165	14	13	50	19	26	27	13	11	10	2	24000
1 TIME	103	8	8	24	11	19	13	10	5	4	2	25100
2 TIMES	42	3	2	16	3	3	6	3	3	2	-	20000
3 TIMES OR MORE	35	2	3	8	3	3	8	-	3	5	-	...
NOT REPORTED	5	2	-	2	2	-	-	-	-	-	-	...
DON'T KNOW	6	-	-	-	2	2	3	-	-	-	-	...
NOT REPORTED	3	-	-	-	-	-	2	-	2	-	-	...
UNITS OCCUPIED LAST WINTER	1 374	139	152	261	195	177	124	127	102	63	13	23000
HEATING EQUIPMENT												
WITH HEATING EQUIPMENT	1 373	139	152	279	195	177	124	127	102	63	13	23000
NO BREAKDOWNS	1 253	132	141	255	181	156	113	114	89	58	13	22700
WITH BREAKDOWNS	110	6	11	23	13	18	10	11	13	5	-	25500
1 TIME	79	5	10	11	10	11	8	11	10	3	-	26800
2 TIMES	16	-	-	6	3	2	2	-	3	-	-	...
3 TIMES	5	-	-	2	-	3	-	-	-	-	-	...
4 TIMES OR MORE	6	2	2	2	-	2	-	-	-	2	-	...
NOT REPORTED	2	-	-	2	-	-	-	-	-	-	-	...
NOT REPORTED	10	-	-	2	2	3	2	2	-	-	-	...
NO HEATING EQUIPMENT	2	-	-	2	-	-	-	-	-	-	-	...
INSUFFICIENT HEAT												
ADDITIONAL HEAT SOURCE:												
WITH SPECIFIED HEATING EQUIPMENT[2]	1 245	113	126	240	181	167	116	126	102	60	13	24000
NO ADDITIONAL HEAT SOURCE USED	1 076	90	108	207	160	139	107	108	87	58	11	24200
USED KITCHEN STOVE, FIREPLACE, OR PORTABLE HEATER	163	22	16	34	21	28	8	16	15	2	2	22200
NOT REPORTED	5	-	2	-	-	-	2	2	-	-	-	...
LACKING SPECIFIED HEATING EQUIPMENT OR NONE	130	26	26	40	14	10	8	2	-	3	-	16600

[1]LIMITED TO 1-FAMILY HOMES ON LESS THAN 10 ACRES AND NO BUSINESS ON PROPERTY.
[2]EXCLUDES ROOM HEATERS WITHOUT FLUE OR VENT, FIREPLACES, STOVES, AND PORTABLE HEATERS.

TABLE A-19. VALUE OF OWNER-OCCUPIED HOUSING UNITS BY FAILURES IN PLUMBING FACILITIES AND EQUIPMENT FOR HOUSING UNITS WITH BLACK HOUSEHOLD HEAD: 1977--CONTINUED

(NUMBERS IN THOUSANDS. DATA BASED ON SAMPLE, SEE TEXT. FOR MINIMUM BASE FOR DERIVED FIGURES (PERCENT, MEDIAN, ETC.) AND MEANING OF SYMBOLS, SEE TEXT)

UNITED STATES INSIDE STANDARD METROPOLITAN STATISTICAL AREAS IN CENTRAL CITIES	TOTAL	LESS THAN $10,000	$10,000 TO $14,999	$15,000 TO $19,999	$20,000 TO $24,999	$25,000 TO $29,999	$30,000 TO $34,999	$35,000 TO $39,999	$40,000 TO $49,999	$50,000 TO $74,999	$75,000 OR MORE	MEDIAN (DOLLARS)
SPECIFIED OWNER OCCUPIED[1]--CONTINUED												
UNITS OCCUPIED LAST WINTER--CONTINUED												
INSUFFICIENT HEAT--CONTINUED												
ROOMS LACKING SPECIFIED HEAT SOURCE:												
WITH SPECIFIED HEATING EQUIPMENT[2]	1 245	113	126	240	181	167	116	126	102	60	13	24000
NO ROOMS LACKING AIR DUCTS, REGISTERS, RADIATORS, OR HEATERS	928	79	83	179	130	128	90	101	78	47	13	24800
ROOMS LACKING AIR DUCTS, REGISTERS, RADIATORS, OR HEATERS	307	34	44	60	49	36	24	24	23	13	-	21600
1 ROOM	67	6	10	7	6	10	5	8	8	7	-	27200
2 ROOMS	84	10	11	21	6	13	11	8	3	-	-	20000
3 ROOMS OR MORE	156	18	23	32	37	13	8	8	11	7	-	20800
NOT REPORTED	10	-	-	2	2	3	2	-	2	-	-	...
LACKING SPECIFIED HEATING EQUIPMENT OR NONE	130	26	26	40	14	10	8	2	-	3	-	15600
CLOSURE OF ROOMS:												
WITH HEATING EQUIPMENT	1 373	139	152	279	195	177	124	127	102	63	13	23000
NO ROOMS CLOSED	1 246	119	136	252	179	162	115	116	91	61	13	23200
CLOSED CERTAIN ROOMS	122	19	16	27	16	13	6	11	11	2	-	19800
LIVING ROOM ONLY	5	-	-	3	-	-	-	-	2	-	-	...
DINING ROOM ONLY	-	-	-	-	-	-	-	-	-	-	-	-
1 OR MORE BEDROOMS ONLY	75	16	13	18	10	5	2	8	3	2	-	17500
OTHER ROOMS OR COMBINATION	36	3	3	6	5	7	5	2	5	-	-	...
NOT REPORTED	6	-	-	-	2	2	-	2	2	-	-	...
NOT REPORTED	5	-	-	-	-	2	3	-	-	-	-	...
NO HEATING EQUIPMENT	2	-	-	2	-	-	-	-	-	-	-	...

[1]LIMITED TO 1-FAMILY HOMES ON LESS THAN 10 ACRES AND NO BUSINESS ON PROPERTY.
[2]EXCLUDES ROOM HEATERS WITHOUT FLUE OR VENT, FIREPLACES, STOVES, AND PORTABLE HEATERS.

TABLE A-19. VALUE OF OWNER-OCCUPIED HOUSING UNITS BY FAILURES IN PLUMBING FACILITIES AND EQUIPMENT FOR HOUSING UNITS WITH BLACK HOUSEHOLD HEAD: 1977--CONTINUED

(NUMBERS IN THOUSANDS. DATA BASED ON SAMPLE, SEE TEXT. FOR MINIMUM BASE FOR DERIVED FIGURES (PERCENT, MEDIAN, ETC.) AND MEANING OF SYMBOLS, SEE TEXT)

UNITED STATES INSIDE STANDARD METROPOLITAN STATISTICAL AREAS NOT IN CENTRAL CITIES	TOTAL	LESS THAN $10,000	$10,000 TO $14,999	$15,000 TO $19,999	$20,000 TO $24,999	$25,000 TO $29,999	$30,000 TO $34,999	$35,000 TO $39,999	$40,000 TO $49,999	$50,000 TO $74,999	$75,000 OR MORE	MEDIAN (DOLLARS)
SPECIFIED OWNER OCCUPIED[1]	662	56	39	58	69	82	88	75	90	84	20	31500
UNITS OCCUPIED 3 MONTHS OR LONGER	648	56	39	57	69	81	88	75	83	81	18	31200
WATER SUPPLY												
WITH PIPED WATER INSIDE STRUCTURE	637	48	38	55	69	81	88	75	83	81	17	31500
NO BREAKDOWNS	615	45	38	55	66	78	85	70	80	81	16	31500
WITH BREAKDOWNS	11	1	1	1	1	-	1	4	3	-	-	...
UNUSABLE 6 CONSECUTIVE HOURS OR LONGER:												
1 TIME	7	1	1	-	1	-	1	2	1	-	-	...
2 TIMES	3	-	-	1	1	-	-	-	1	-	-	...
3 TIMES OR MORE	1	-	-	-	-	-	-	1	-	-	-	...
NOT REPORTED	-	-	-	-	-	-	-	-	-	-	-	-
DON'T KNOW	3	1	-	-	-	1	-	-	-	-	-	...
NOT REPORTED	8	1	-	-	2	1	1	1	-	-	1	...
REASON FOR BREAKDOWN:												
PROBLEMS INSIDE BUILDING	3	-	1	-	-	-	-	1	1	-	-	...
PROBLEMS OUTSIDE BUILDING	9	1	-	1	1	-	1	3	1	-	-	...
NOT REPORTED	-	-	-	-	-	-	-	-	-	-	-	-
NO PIPED WATER INSIDE STRUCTURE	11	8	1	1	-	-	-	-	-	-	1	...
SEWAGE DISPOSAL												
WITH PUBLIC SEWER, SEPTIC TANK, OR CESSPOOL	633	47	37	55	69	81	88	75	83	81	17	31600
NO BREAKDOWNS	617	45	36	55	66	81	87	74	82	77	15	31500
WITH BREAKDOWNS	12	1	1	-	3	-	-	-	1	4	1	...
UNUSABLE 6 CONSECUTIVE HOURS OR LONGER:												
1 TIME	7	1	1	-	1	-	-	-	-	2	1	...
2 TIMES	3	-	-	-	-	-	-	-	1	1	-	...
3 TIMES OR MORE	2	-	1	-	1	-	-	-	-	-	-	...
NOT REPORTED	-	-	-	-	-	-	-	-	-	-	-	-
DON'T KNOW	-	-	-	-	-	-	-	-	-	-	-	-
NOT REPORTED	4	-	-	-	-	-	1	1	-	1	1	...
WITH CHEMICAL TOILET, PRIVY, OR OTHER MEANS	15	10	2	1	-	1	-	-	-	-	1	...
TYPE OF SEWAGE DISPOSAL												
WITH PUBLIC SEWER	493	23	23	43	49	63	72	60	73	70	15	33100
1 OR MORE BREAKDOWNS	9	1	-	-	1	-	-	-	1	3	1	...
WITH SEPTIC TANK OR CESSPOOL	140	23	14	12	20	17	16	15	10	12	1	25200
1 OR MORE BREAKDOWNS	3	-	1	-	1	-	-	-	-	1	-	...
FLUSH TOILET												
WITH ALL PLUMBING FACILITIES	622	43	35	52	69	81	86	75	83	81	17	31600
WITH ONLY 1 FLUSH TOILET	314	42	31	37	37	51	47	28	24	17	1	26000
NO BREAKDOWNS IN FLUSH TOILET	295	39	30	34	35	51	44	24	22	15	1	26000
WITH BREAKDOWNS IN FLUSH TOILET	14	2	1	4	1	-	1	3	-	1	-	...
UNUSABLE 6 CONSECUTIVE HOURS OR LONGER:												
1 TIME	9	2	-	3	1	-	1	-	-	1	-	...
2 TIMES	2	-	-	1	-	-	-	1	-	-	-	...
3 TIMES	2	-	1	-	-	-	-	1	-	-	-	...
4 TIMES OR MORE	-	-	-	-	-	-	-	-	-	-	-	-
NOT REPORTED	-	-	-	-	-	-	-	-	-	-	-	-
NOT REPORTED	6	1	-	-	1	-	1	1	2	-	-	...
REASON FOR BREAKDOWN:												
PROBLEMS INSIDE BUILDING	6	1	1	2	1	-	-	1	-	-	-	...
PROBLEMS OUTSIDE BUILDING	7	1	-	1	-	-	1	1	-	1	-	...
NOT REPORTED	-	-	-	-	-	-	-	-	-	-	-	-
LACKING SOME OR ALL PLUMBING FACILITIES	25	13	4	4	-	1	1	-	-	1	1	...
ELECTRIC FUSE BLOWOUTS												
NO FUSE OR SWITCH BLOWOUTS	573	51	36	47	60	67	71	65	82	78	15	31700
WITH FUSE OR SWITCH BLOWOUTS	70	5	2	9	8	14	15	10	1	3	2	28700
1 TIME	37	1	1	4	3	9	12	6	-	-	-	...
2 TIMES	12	1	-	1	1	4	-	1	-	1	2	...
3 TIMES OR MORE	20	1	1	4	4	1	3	3	1	1	-	...
NOT REPORTED	1	1	-	-	-	-	-	-	-	-	-	...
DON'T KNOW	1	-	1	-	-	-	-	-	-	1	-	...
NOT REPORTED	4	-	1	-	1	-	1	-	-	-	1	...
UNITS OCCUPIED LAST WINTER	614	56	38	54	66	78	83	69	76	80	13	30900
HEATING EQUIPMENT												
WITH HEATING EQUIPMENT	614	56	38	54	66	78	83	69	76	80	13	30900
NO BREAKDOWNS	561	55	36	52	61	69	74	63	67	75	10	30600
WITH BREAKDOWNS	47	2	3	2	4	10	9	4	7	4	2	31700
1 TIME	29	2	2	1	1	6	7	-	4	2	2	...
2 TIMES	8	-	1	1	1	-	1	-	2	2	-	...
3 TIMES	5	-	-	-	-	3	-	2	-	-	-	...
4 TIMES OR MORE	5	-	-	-	1	1	-	1	2	-	-	...
NOT REPORTED	-	-	-	-	-	-	-	-	-	-	-	-
NOT REPORTED	6	-	-	-	-	-	-	3	2	1	1	...
NO HEATING EQUIPMENT	-	-	-	-	-	-	-	-	-	-	-	-
INSUFFICIENT HEAT												
ADDITIONAL HEAT SOURCE:												
WITH SPECIFIED HEATING EQUIPMENT[2]	517	27	22	36	61	65	78	65	73	80	11	33100
NO ADDITIONAL HEAT SOURCE USED	449	19	17	30	51	58	66	58	65	74	10	33700
USED KITCHEN STOVE, FIREPLACE, OR PORTABLE HEATER	67	8	5	6	8	7	12	7	9	6	1	30200
NOT REPORTED	1	-	-	-	1	-	-	-	-	-	-	...
LACKING SPECIFIED HEATING EQUIPMENT OR NONE	96	30	16	18	5	14	5	4	2	-	2	15600

[1]LIMITED TO 1-FAMILY HOMES ON LESS THAN 10 ACRES AND NO BUSINESS ON PROPERTY.
[2]EXCLUDES ROOM HEATERS WITHOUT FLUE OR VENT, FIREPLACES, STOVES, AND PORTABLE HEATERS.

TABLE A-19. VALUE OF OWNER-OCCUPIED HOUSING UNITS BY FAILURES IN PLUMBING FACILITIES AND EQUIPMENT FOR HOUSING UNITS WITH BLACK HOUSEHOLD HEAD: 1977--CONTINUED

(NUMBERS IN THOUSANDS. DATA BASED ON SAMPLE, SEE TEXT. FOR MINIMUM BASE FOR DERIVED FIGURES (PERCENT, MEDIAN, ETC.) AND MEANING OF SYMBOLS, SEE TEXT)

UNITED STATES INSIDE STANDARD METROPOLITAN STATISTICAL AREAS NOT IN CENTRAL CITIES	TOTAL	LESS THAN $10,000	$10,000 TO $14,999	$15,000 TO $19,999	$20,000 TO $24,999	$25,000 TO $29,999	$30,000 TO $34,999	$35,000 TO $39,999	$40,000 TO $49,999	$50,000 TO $74,999	$75,000 OR MORE	MEDIAN (DOLLARS)
SPECIFIED OWNER OCCUPIED[1]--CONTINUED												
UNITS OCCUPIED LAST WINTER--CONTINUED												
INSUFFICIENT HEAT--CONTINUED												
ROOMS LACKING SPECIFIED HEAT SOURCE:												
WITH SPECIFIED HEATING EQUIPMENT[2]	517	27	22	36	61	65	78	65	73	80	11	33100
NO ROOMS LACKING AIR DUCTS, REGISTERS, RADIATORS, OR HEATERS	368	14	16	17	40	42	53	53	59	65	9	35200
ROOMS LACKING AIR DUCTS, REGISTERS, RADIATORS, OR HEATERS	145	13	6	19	21	22	25	12	13	12	2	28200
1 ROOM	24	1	-	3	2	4	5	2	6	1	1	...
2 ROOMS	27	2	1	6	4	4	1	4	1	3	-	...
3 ROOMS OR MORE	94	10	4	11	14	14	18	7	6	9	1	27600
NOT REPORTED	4	-	-	-	-	1	-	-	1	2	-	...
LACKING SPECIFIED HEATING EQUIPMENT OR NONE	96	30	16	18	5	14	5	4	2	-	2	15600
CLOSURE OF ROOMS:												
WITH HEATING EQUIPMENT	614	56	38	54	66	78	63	69	76	80	13	30900
NO ROOMS CLOSED	564	47	36	44	61	75	78	66	70	75	13	31300
CLOSED CERTAIN ROOMS	46	10	3	9	5	4	5	1	4	5	-	21700
LIVING ROOM ONLY	1	1	-	1	-	-	-	-	-	-	-	...
DINING ROOM ONLY	1	-	-	-	1	-	-	-	-	-	-	...
1 OR MORE BEDROOMS ONLY	30	7	1	6	1	4	5	1	1	4	-	...
OTHER ROOMS OR COMBINATION	13	2	2	2	3	-	-	-	3	1	-	...
NOT REPORTED	-	-	-	-	-	-	-	-	-	-	-	-
NOT REPORTED	4	-	-	1	-	-	-	1	2	-	-	...
NO HEATING EQUIPMENT	-	-	-	-	-	-	-	-	-	-	-	-

[1]LIMITED TO 1-FAMILY HOMES ON LESS THAN 10 ACRES AND NO BUSINESS ON PROPERTY.
[2]EXCLUDES ROOM HEATERS WITHOUT FLUE OR VENT, FIREPLACES, STOVES, AND PORTABLE HEATERS.

TABLE A-19. VALUE OF OWNER-OCCUPIED HOUSING UNITS BY FAILURES IN PLUMBING FACILITIES AND EQUIPMENT FOR HOUSING UNITS WITH BLACK HOUSEHOLD HEAD: 1977--CONTINUED

(NUMBERS IN THOUSANDS. DATA BASED ON SAMPLE, SEE TEXT. FOR MINIMUM BASE FOR DERIVED FIGURES (PERCENT, MEDIAN, ETC.) AND MEANING OF SYMBOLS, SEE TEXT)

UNITED STATES OUTSIDE STANDARD METROPOLITAN STATISTICAL AREAS	TOTAL	LESS THAN $10,000	$10,000 TO $14,999	$15,000 TO $19,999	$20,000 TO $24,999	$25,000 TO $29,999	$30,000 TO $34,999	$35,000 TO $39,999	$40,000 TO $49,999	$50,000 TO $74,999	$75,000 OR MORE	MEDIAN (DOLLARS)
SPECIFIED OWNER OCCUPIED[1]	794	171	148	104	90	103	61	41	47	24	6	18600
UNITS OCCUPIED 3 MONTHS OR LONGER	779	169	148	103	88	99	58	41	43	24	6	18600
WATER SUPPLY												
WITH PIPED WATER INSIDE STRUCTURE	735	140	142	100	83	99	58	40	43	24	6	19200
NO BREAKDOWNS	696	135	135	93	81	97	55	34	41	20	6	19200
WITH BREAKDOWNS	31	5	8	6	2	2	2	4	1	2	-	...
UNUSABLE 6 CONSECUTIVE HOURS OR LONGER:												
1 TIME	19	4	4	2	2	1	1	4	-	2	-	...
2 TIMES	4	1	1	1	-	1	1	-	-	-	-	...
3 TIMES OR MORE	8	-	3	3	1	-	-	-	1	-	-	...
NOT REPORTED	-	-	-	-	-	-	-	-	-	-	-	-
DON'T KNOW	1	-	-	-	-	-	-	1	-	-	-	...
NOT REPORTED	7	-	-	1	-	-	2	2	1	2	-	...
REASON FOR BREAKDOWN:												
PROBLEMS INSIDE BUILDING	5	1	-	-	-	-	-	4	-	1	-	...
PROBLEMS OUTSIDE BUILDING	25	4	8	6	2	2	2	-	1	1	-	...
NOT REPORTED	1	-	-	-	1	-	-	-	-	-	-	...
NO PIPED WATER INSIDE STRUCTURE	45	29	5	2	5	1	-	1	1	-	1	10000-
SEWAGE DISPOSAL												
WITH PUBLIC SEWER, SEPTIC TANK, OR CESSPOOL	713	129	141	98	81	96	56	40	43	24	6	19400
NO BREAKDOWNS	681	121	136	95	81	92	53	38	39	21	6	19400
WITH BREAKDOWNS	19	4	2	2	1	1	3	1	4	2	-	...
UNUSABLE 6 CONSECUTIVE HOURS OR LONGER:												
1 TIME	12	3	1	2	1	1	3	-	1	2	-	...
2 TIMES	3	1	1	-	-	-	-	-	2	-	-	...
3 TIMES OR MORE	4	1	-	1	-	-	-	1	1	-	-	...
NOT REPORTED	-	-	-	-	-	-	-	-	-	-	-	-
DON'T KNOW	1	1	-	-	-	-	-	-	-	-	-	...
NOT REPORTED	13	4	3	1	-	3	-	2	-	1	-	...
WITH CHEMICAL TOILET, PRIVY, OR OTHER MEANS	66	40	7	4	7	4	3	1	1	-	1	10000-
TYPE OF SEWAGE DISPOSAL												
WITH PUBLIC SEWER	364	60	62	44	42	58	32	27	27	9	4	21900
1 OR MORE BREAKDOWNS	7	2	1	1	1	-	-	1	-	2	-	...
WITH SEPTIC TANK OR CESSPOOL	349	70	78	54	40	38	24	13	16	15	2	17400
1 OR MORE BREAKDOWNS	12	3	1	2	-	1	3	-	4	-	-	...
FLUSH TOILET												
WITH ALL PLUMBING FACILITIES	675	108	136	98	79	91	56	40	41	23	6	19800
WITH ONLY 1 FLUSH TOILET	541	101	130	85	58	67	38	26	21	13	4	17300
NO BREAKDOWNS IN FLUSH TOILET	506	91	122	77	55	67	36	23	20	11	4	17600
WITH BREAKDOWNS IN FLUSH TOILET	31	10	8	7	3	-	2	1	1	1	-	...
UNUSABLE 6 CONSECUTIVE HOURS OR LONGER:												
1 TIME	20	7	4	3	3	-	2	1	-	-	-	...
2 TIMES	5	2	3	-	-	-	-	-	1	-	-	...
3 TIMES	3	1	-	3	-	-	-	-	-	-	-	...
4 TIMES OR MORE	3	-	1	1	-	-	-	-	-	1	-	...
NOT REPORTED	-	-	-	-	-	-	-	-	-	-	-	-
NOT REPORTED	4	-	-	2	-	-	-	2	-	1	-	...
REASON FOR BREAKDOWN:												
PROBLEMS INSIDE BUILDING	15	6	4	-	3	-	2	-	-	-	-	...
PROBLEMS OUTSIDE BUILDING	15	3	3	7	-	-	-	1	1	1	-	...
NOT REPORTED	1	1	-	-	-	-	-	-	-	-	-	...
LACKING SOME OR ALL PLUMBING FACILITIES	104	61	12	5	9	9	3	1	3	1	1	10000-
ELECTRIC FUSE BLOWOUTS												
NO FUSE OR SWITCH BLOWOUTS	707	153	131	98	77	91	55	34	40	21	6	18500
WITH FUSE OR SWITCH BLOWOUTS	66	16	15	4	11	8	3	4	3	3	-	18200
1 TIME	51	10	12	4	9	6	2	4	3	1	-	19700
2 TIMES	8	3	1	-	3	-	2	-	-	-	-	...
3 TIMES OR MORE	9	4	3	-	-	-	-	1	-	2	-	...
NOT REPORTED	-	-	-	-	-	-	-	-	-	-	-	-
DON'T KNOW	2	-	-	-	-	-	-	1	1	-	-	...
NOT REPORTED	3	-	1	-	-	-	-	2	-	-	-	...
UNITS OCCUPIED LAST WINTER	762	168	145	98	86	99	57	40	39	24	6	18500
HEATING EQUIPMENT												
WITH HEATING EQUIPMENT	762	168	145	98	86	99	57	40	39	24	6	18500
NO BREAKDOWNS	718	156	139	89	82	95	56	37	37	21	6	18600
WITH BREAKDOWNS	33	7	4	8	3	3	2	3	2	2	-	...
1 TIME	23	4	3	7	-	2	2	2	2	1	-	...
2 TIMES	8	1	-	1	3	1	-	1	-	1	-	...
3 TIMES	1	1	-	-	-	-	-	-	-	-	-	...
4 TIMES OR MORE	2	1	2	-	-	-	-	-	-	-	-	...
NOT REPORTED	-	-	-	-	-	-	-	-	-	-	-	-
NOT REPORTED	11	5	2	1	1	-	-	1	-	1	1	...
NO HEATING EQUIPMENT	-	-	-	-	-	-	-	-	-	-	-	-
INSUFFICIENT HEAT												
ADDITIONAL HEAT SOURCE:												
WITH SPECIFIED HEATING EQUIPMENT[2]	429	37	64	65	57	82	42	35	27	15	6	24200
NO ADDITIONAL HEAT SOURCE USED	362	33	50	50	46	72	36	32	24	11	3	25000
USED KITCHEN STOVE, FIREPLACE, OR PORTABLE HEATER	64	4	13	15	9	9	5	2	3	3	1	19900
NOT REPORTED	3	-	1	-	-	-	-	1	-	1	-	...
LACKING SPECIFIED HEATING EQUIPMENT OR NONE	334	131	81	33	30	17	16	5	12	9	1	12200

[1]LIMITED TO 1-FAMILY HOMES ON LESS THAN 10 ACRES AND NO BUSINESS ON PROPERTY.
[2]EXCLUDES ROOM HEATERS WITHOUT FLUE OR VENT, FIREPLACES, STOVES, AND PORTABLE HEATERS.

TABLE A-19. VALUE OF OWNER-OCCUPIED HOUSING UNITS BY FAILURES IN PLUMBING FACILITIES AND EQUIPMENT FOR HOUSING UNITS WITH BLACK HOUSEHOLD HEAD: 1977--CONTINUED

(NUMBERS IN THOUSANDS. DATA BASED ON SAMPLE, SEE TEXT. FOR MINIMUM BASE FOR DERIVED FIGURES (PERCENT, MEDIAN, ETC.) AND MEANING OF SYMBOLS, SEE TEXT)

UNITED STATES OUTSIDE STANDARD METROPOLITAN STATISTICAL AREAS	TOTAL	LESS THAN $10,000	$10,000 TO $14,999	$15,000 TO $19,999	$20,000 TO $24,999	$25,000 TO $29,999	$30,000 TO $34,999	$35,000 TO $39,999	$40,000 TO $49,999	$50,000 TO $74,999	$75,000 OR MORE	MEDIAN (DOLLARS)
SPECIFIED OWNER OCCUPIED[1]--CONTINUED												
UNITS OCCUPIED LAST WINTER--CONTINUED												
INSUFFICIENT HEAT--CONTINUED												
ROOMS LACKING SPECIFIED HEAT SOURCE:												
WITH SPECIFIED HEATING EQUIPMENT[2]	429	37	64	65	57	82	42	35	27	15	6	24200
NO ROOMS LACKING AIR DUCTS, REGISTERS, RADIATORS, OR HEATERS	254	12	20	30	36	66	30	22	22	11	6	27200
ROOMS LACKING AIR DUCTS, REGISTERS, RADIATORS, OR HEATERS	169	24	44	35	20	16	11	11	5	2	-	17300
1 ROOM	23	1	9	9	-	-	2	2	1	-	-	...
2 ROOMS	31	10	8	4	4	2	2	2	1	-	-	...
3 ROOMS OR MORE	115	14	27	22	17	14	8	8	3	2	-	16700
NOT REPORTED	5	1	-	-	-	-	-	2	-	3	-	...
LACKING SPECIFIED HEATING EQUIPMENT OR NONE	334	131	81	33	30	17	16	5	12	9	1	12200
CLOSURE OF ROOMS:												
WITH HEATING EQUIPMENT	762	168	145	98	86	99	57	40	39	24	6	18500
NO ROOMS CLOSED	643	130	122	78	77	90	48	34	37	20	6	19400
CLOSED CERTAIN ROOMS	117	38	23	19	10	9	9	5	2	3	-	14500
LIVING ROOM ONLY	7	2	3	1	-	-	-	1	-	-	-	...
DINING ROOM ONLY	1	-	-	-	-	-	-	1	-	-	-	...
1 OR MORE BEDROOMS ONLY	75	22	11	13	7	9	6	2	2	3	-	16500
OTHER ROOMS OR COMBINATION	31	11	9	5	3	-	2	1	-	-	-	...
NOT REPORTED	4	2	-	-	-	-	2	-	-	-	-	...
NOT REPORTED	2	-	-	1	-	-	-	1	-	1	-	...
NO HEATING EQUIPMENT	-	-	-	-	-	-	-	-	-	-	-	-

[1]LIMITED TO 1-FAMILY HOMES ON LESS THAN 10 ACRES AND NO BUSINESS ON PROPERTY.
[2]EXCLUDES ROOM HEATERS WITHOUT FLUE OR VENT, FIREPLACES, STOVES, AND PORTABLE HEATERS.

TABLE A-20. VALUE OF OWNER-OCCUPIED HOUSING UNITS BY SELECTED NEIGHBORHOOD CHARACTERISTICS FOR HOUSING UNITS WITH BLACK HOUSEHOLD HEAD: 1977

(NUMBERS IN THOUSANDS. DATA BASED ON SAMPLE. SEE TEXT. FOR MINIMUM BASE FOR DERIVED FIGURES (PERCENT, MEDIAN, ETC.) AND MEANING OF SYMBOLS, SEE TEXT)

UNITED STATES TOTAL	TOTAL	LESS THAN $10,000	$10,000 TO $14,999	$15,000 TO $19,999	$20,000 TO $24,999	$25,000 TO $29,999	$30,000 TO $34,999	$35,000 TO $39,999	$40,000 TO $49,999	$50,000 TO $74,999	$75,000 OR MORE	MEDIAN (DOLLARS)
SPECIFIED OWNER OCCUPIED[1]	2 926	367	345	464	366	375	279	250	252	188	40	23900
NEIGHBORHOOD CONDITIONS												
NO STREET OR HIGHWAY NOISE	2 023	240	236	292	252	269	203	180	194	124	33	24800
WITH STREET OR HIGHWAY NOISE	900	126	109	172	114	105	76	70	58	63	7	21900
DOES NOT BOTHER	304	45	41	64	29	36	22	22	17	25	4	20300
BOTHERS A LITTLE	411	48	43	77	61	51	38	32	33	27	1	23100
BOTHERS VERY MUCH	122	17	19	16	20	13	9	14	7	6	-	22300
BOTHERS SO MUCH WOULD LIKE TO MOVE	59	15	6	14	4	5	8	1	-	5	1	18200
NOT REPORTED	4	2	-	2	-	-	-	-	1	-	-	...
NOT REPORTED	2	1	-	-	-	1	-	-	-	1	-	...
NO AIRPLANE TRAFFIC NOISE	2 413	325	304	385	317	300	217	193	200	139	32	23000
WITH AIRPLANE TRAFFIC NOISE	508	40	41	78	49	73	62	57	52	48	8	28100
DOES NOT BOTHER	218	16	17	32	25	34	20	29	20	20	4	27800
BOTHERS A LITTLE	199	14	20	36	15	22	31	17	21	20	3	28200
BOTHERS VERY MUCH	74	5	3	8	9	15	7	11	10	6	-	29000
BOTHERS SO MUCH WOULD LIKE TO MOVE	14	4	1	-	-	3	4	-	-	1	1	...
NOT REPORTED	3	1	-	2	-	-	-	-	1	-	-	...
NOT REPORTED	5	2	-	2	-	1	-	-	-	1	-	...
NO HEAVY TRAFFIC	1 950	214	213	281	247	264	186	180	182	148	34	25400
WITH HEAVY TRAFFIC	969	152	132	183	117	108	94	70	68	40	6	20800
DOES NOT BOTHER	468	95	69	80	51	56	39	28	28	19	2	19400
BOTHERS A LITTLE	322	33	40	71	44	31	33	28	32	10	-	21900
BOTHERS VERY MUCH	137	14	23	21	16	14	17	14	8	7	3	23100
BOTHERS SO MUCH WOULD LIKE TO MOVE	41	10	-	10	7	5	5	-	-	3	1	20200
NOT REPORTED	2	-	-	-	-	2	-	-	-	-	-	...
NOT REPORTED	8	2	-	-	2	2	-	-	1	1	-	...
NO STREETS IN NEED OF REPAIR	2 108	246	226	316	255	270	203	208	200	150	34	25200
WITH STREETS IN NEED OF REPAIR	809	117	119	148	111	104	76	42	52	33	6	20900
DOES NOT BOTHER	162	31	37	17	22	17	11	11	10	6	2	19000
BOTHERS A LITTLE	271	39	45	61	43	27	24	12	12	9	-	19200
BOTHERS VERY MUCH	333	40	31	61	42	53	36	17	31	18	5	24100
BOTHERS SO MUCH WOULD LIKE TO MOVE	36	6	7	7	3	4	6	2	-	2	-	...
NOT REPORTED	8	1	-	2	1	3	-	-	-	-	-	...
NOT REPORTED	9	4	-	-	-	1	-	-	-	4	-	...
NO ROADS IMPASSABLE	2 369	288	272	363	297	315	229	202	208	158	37	24400
WITH ROADS IMPASSABLE	547	76	72	100	68	59	50	45	44	30	2	21900
DOES NOT BOTHER	127	19	20	29	15	16	9	11	3	4	1	19200
BOTHERS A LITTLE	175	27	21	24	24	23	23	12	12	8	-	23100
BOTHERS VERY MUCH	212	26	25	45	24	18	16	19	27	11	2	22300
BOTHERS SO MUCH WOULD LIKE TO MOVE	26	3	7	-	5	2	2	1	2	5	-	...
NOT REPORTED	6	2	-	2	-	-	-	1	-	1	-	...
NOT REPORTED	11	3	1	2	1	1	-	3	-	1	-	...
NO OCCUPIED HOUSING IN RUNDOWN CONDITION	2 361	275	259	354	293	318	223	213	221	167	37	25000
WITH OCCUPIED HOUSING IN RUNDOWN CONDITION	549	90	84	107	72	56	53	36	28	20	3	19700
DOES NOT BOTHER	146	34	32	23	23	7	8	7	9	2	2	16600
BOTHERS A LITTLE	162	26	26	31	23	16	17	8	6	7	-	19700
BOTHERS VERY MUCH	185	22	16	37	27	26	25	15	11	9	1	23900
BOTHERS SO MUCH WOULD LIKE TO MOVE	53	6	10	15	5	5	3	7	2	2	-	18600
NOT REPORTED	5	2	-	2	-	-	-	-	-	-	-	...
NOT REPORTED	16	2	3	3	-	1	3	2	3	1	-	...
NO COMMERCIAL OR NONRESIDENTIAL ACTIVITIES	2 356	283	262	353	294	316	232	212	212	159	32	24700
WITH COMMERCIAL OR NONRESIDENTIAL ACTIVITIES	566	83	82	111	72	57	47	38	40	29	8	20500
DOES NOT BOTHER	423	61	69	72	51	44	35	28	35	20	5	20900
BOTHERS A LITTLE	66	10	5	15	10	7	6	5	3	5	-	21100
BOTHERS VERY MUCH	48	7	6	15	6	5	2	5	-	3	-	18800
BOTHERS SO MUCH WOULD LIKE TO MOVE	19	4	2	4	1	2	3	-	2	2	-	...
NOT REPORTED	11	1	-	5	4	-	2	-	-	-	-	...
NOT REPORTED	4	1	1	-	-	1	-	-	-	1	-	...
NO ODORS, SMOKE, OR GAS	2 631	319	295	417	345	318	257	234	230	177	38	24100
WITH ODORS, SMOKE, OR GAS	292	46	51	47	21	55	22	16	22	10	1	20400
DOES NOT BOTHER	48	10	8	2	1	12	3	3	4	4	-	26000
BOTHERS A LITTLE	104	11	21	20	13	17	6	8	6	2	-	20300
BOTHERS VERY MUCH	106	21	17	16	4	21	6	5	12	4	1	20000
BOTHERS SO MUCH WOULD LIKE TO MOVE	32	5	6	7	2	5	6	-	-	-	-	...
NOT REPORTED	2	-	-	2	-	-	-	-	-	-	-	...
NOT REPORTED	4	2	-	-	-	1	-	-	-	1	-	...
ADEQUATE STREET LIGHTS	2 215	263	249	374	276	283	210	192	192	144	31	24000
INADEQUATE STREET LIGHTS	701	103	95	90	88	89	70	56	60	43	8	23600
DOES NOT BOTHER	234	54	40	20	38	17	18	13	19	15	-	20400
BOTHERS A LITTLE	220	22	27	26	27	34	28	16	25	12	2	26200
BOTHERS VERY MUCH	216	21	19	39	21	36	19	24	16	15	5	26100
BOTHERS SO MUCH WOULD LIKE TO MOVE	20	6	2	3	2	1	3	2	-	-	-	...
NOT REPORTED	12	-	6	2	-	-	1	1	-	1	-	...
NOT REPORTED	10	2	2	-	-	2	-	2	-	1	1	...
NO NEIGHBORHOOD CRIME	2 361	316	289	354	304	304	223	193	194	154	30	23600
WITH NEIGHBORHOOD CRIME	553	49	54	107	60	69	55	57	58	33	10	25400
DOES NOT BOTHER	75	12	9	11	6	8	3	8	12	5	2	25100
BOTHERS A LITTLE	153	9	10	30	16	20	21	20	15	9	5	28000
BOTHERS VERY MUCH	260	12	34	46	31	37	25	27	29	17	3	26100
BOTHERS SO MUCH WOULD LIKE TO MOVE	60	16	2	17	6	5	6	3	2	3	-	16500
NOT REPORTED	5	-	-	3	2	-	-	-	-	-	-	...
NOT REPORTED	13	3	2	3	2	2	2	-	-	1	-	...
NO TRASH, LITTER, OR JUNK	2 159	269	247	301	270	276	202	193	203	162	36	24900
WITH TRASH, LITTER, OR JUNK	762	97	99	163	95	98	76	57	49	25	3	21100
DOES NOT BOTHER	107	20	25	17	9	8	9	7	8	3	-	17400
BOTHERS A LITTLE	219	30	28	46	35	26	19	19	11	4	2	20800
BOTHERS VERY MUCH	369	37	34	85	45	56	39	29	28	15	2	23200
BOTHERS SO MUCH WOULD LIKE TO MOVE	57	11	10	15	5	5	5	3	2	2	-	17600
NOT REPORTED	10	-	2	-	-	3	3	-	-	2	-	...
NOT REPORTED	6	1	-	-	2	1	2	-	-	1	-	...

[1]LIMITED TO 1-FAMILY HOMES ON LESS THAN 10 ACRES AND NO BUSINESS ON PROPERTY.

TABLE A-20. VALUE OF OWNER-OCCUPIED HOUSING UNITS BY SELECTED NEIGHBORHOOD CHARACTERISTICS FOR HOUSING UNITS WITH BLACK HOUSEHOLD HEAD: 1977--CON.

(NUMBERS IN THOUSANDS. DATA BASED ON SAMPLE, SEE TEXT. FOR MINIMUM BASE FOR DERIVED FIGURES (PERCENT, MEDIAN, ETC.) AND MEANING OF SYMBOLS, SEE TEXT)

UNITED STATES TOTAL	TOTAL	LESS THAN $10,000	$10,000 TO $14,999	$15,000 TO $19,999	$20,000 TO $24,999	$25,000 TO $29,999	$30,000 TO $34,999	$35,000 TO $39,999	$40,000 TO $49,999	$50,000 TO $74,999	$75,000 OR MORE	MEDIAN (DOLLARS)
SPECIFIED OWNER OCCUPIED[1]--CONTINUED												
NEIGHBORHOOD CONDITIONS--CONTINUED												
NO BOARDED UP OR ABANDONED STRUCTURES	2 417	276	270	374	297	311	235	222	222	169	40	24800
WITH BOARDED UP OR ABANDONED STRUCTURES	503	90	74	89	69	63	45	28	29	16	-	19900
DOES NOT BOTHER	194	36	32	28	28	31	17	12	7	2	-	20100
BOTHERS A LITTLE	127	29	17	22	16	14	14	5	6	2	-	18800
BOTHERS VERY MUCH	136	16	16	30	18	12	11	6	16	10	-	21500
BOTHERS SO MUCH WOULD LIKE TO MOVE	42	9	7	8	6	5	3	3	-	2	-	18500
NOT REPORTED	5	-	2	-	-	1	-	2	-	-	-	...
NOT REPORTED	6	1	1	1	-	1	-	-	-	3	-	...
NEIGHBORHOOD CONDITIONS AND WISH TO MOVE[2]												
NO BOTHERSOME NEIGHBORHOOD CONDITIONS	540	56	54	70	76	66	54	49	59	49	6	26100
WITH BOTHERSOME NEIGHBORHOOD CONDITIONS	2 384	310	292	394	290	308	225	201	193	138	32	23400
HOUSEHOLD WOULD NOT LIKE TO MOVE	2 174	274	265	349	264	288	204	188	186	126	30	23800
HOUSEHOLD WOULD LIKE TO MOVE	204	36	27	43	26	16	21	13	7	9	2	19400
NOT REPORTED	5	-	-	2	-	2	-	-	-	1	-	...
NOT REPORTED	2	1	-	-	-	1	-	-	-	1	-	...
NEIGHBORHOOD SERVICES												
SATISFACTORY PUBLIC TRANSPORTATION	2 086	250	257	368	270	251	185	194	174	117	20	23100
UNSATISFACTORY PUBLIC TRANSPORTATION	665	105	77	81	72	101	78	46	59	52	15	25400
DOES NOT BOTHER	347	59	42	43	40	44	32	24	32	25	6	23700
BOTHERS A LITTLE	160	21	20	17	13	30	19	9	16	13	1	26500
BOTHERS VERY MUCH	153	22	12	18	17	23	22	11	11	11	6	26800
BOTHERS SO MUCH WOULD LIKE TO MOVE	9	2	-	-	2	-	3	-	-	1	-	...
NOT REPORTED	16	1	3	2	-	3	2	1	-	1	2	...
DON'T KNOW	147	10	12	15	22	21	15	10	16	16	5	26300
NOT REPORTED	7	2	-	-	2	2	1	-	-	1	-	...
SATISFACTORY SCHOOLS	2 496	319	291	402	296	320	244	213	216	162	32	24000
UNSATISFACTORY SCHOOLS	164	13	17	26	24	27	11	15	16	10	5	25400
DOES NOT BOTHER	20	7	3	2	3	3	1	-	2	-	-	...
BOTHERS A LITTLE	20	2	2	5	-	3	-	5	3	-	-	...
BOTHERS VERY MUCH	92	2	9	15	15	17	5	9	10	7	3	26400
BOTHERS SO MUCH WOULD LIKE TO MOVE	29	2	3	3	5	3	5	2	2	3	2	...
NOT REPORTED	4	-	-	-	2	1	1	-	-	-	-	...
DON'T KNOW	261	34	37	36	43	26	24	21	19	16	3	22700
NOT REPORTED	6	1	1	-	2	1	-	-	-	1	-	...
SATISFACTORY SHOPPING	2 353	290	256	365	297	309	221	213	209	163	30	24500
UNSATISFACTORY SHOPPING	562	76	87	99	67	64	57	37	41	24	9	21400
DOES NOT BOTHER	196	35	24	39	19	28	16	14	13	8	-	20000
BOTHERS A LITTLE	183	28	28	28	25	12	21	14	10	10	6	21400
BOTHERS VERY MUCH	141	9	19	25	17	20	20	8	15	5	3	25100
BOTHERS SO MUCH WOULD LIKE TO MOVE	25	3	11	5	4	2	-	-	-	-	-	...
NOT REPORTED	17	2	5	2	2	1	-	2	3	-	-	...
DON'T KNOW	6	1	1	-	-	-	2	-	2	-	1	...
NOT REPORTED	6	1	1	-	2	2	-	-	-	1	-	...
SATISFACTORY POLICE PROTECTION	2 354	288	287	362	283	306	226	208	203	154	36	24200
UNSATISFACTORY POLICE PROTECTION	363	48	38	67	55	42	31	25	32	25	1	22600
DOES NOT BOTHER	43	14	8	6	4	3	1	2	-	6	-	14400
BOTHERS A LITTLE	87	13	9	12	10	10	6	12	10	5	1	25200
BOTHERS VERY MUCH	193	14	19	37	37	25	21	10	19	12	-	23600
BOTHERS SO MUCH WOULD LIKE TO MOVE	29	4	1	7	5	2	3	2	3	1	-	...
NOT REPORTED	10	2	-	6	-	1	-	-	-	-	-	...
DON'T KNOW	199	30	19	35	26	25	21	15	17	9	3	23000
NOT REPORTED	9	1	2	-	2	2	-	2	-	1	-	...
SATISFACTORY OUTDOOR RECREATION FACILITIES	1 732	188	178	286	208	214	166	163	151	134	23	25100
UNSATISFACTORY OUTDOOR RECREATION FACILITIES	1 025	153	142	158	134	132	87	74	86	46	10	22200
DOES NOT BOTHER	447	88	73	72	53	42	34	33	34	15	4	19300
BOTHERS A LITTLE	262	31	40	41	28	34	28	17	24	15	3	23200
BOTHERS VERY MUCH	262	25	18	36	46	50	20	24	24	17	1	25600
BOTHERS SO MUCH WOULD LIKE TO MOVE	33	6	7	5	5	5	1	-	3	-	-	...
NOT REPORTED	21	2	3	4	2	1	3	-	2	1	2	...
DON'T KNOW	162	23	25	19	23	26	5	13	14	5	7	23000
NOT REPORTED	8	3	1	-	-	1	1	-	2	1	-	...
SATISFACTORY HOSPITALS OR HEALTH CLINICS	2 356	289	279	380	287	305	223	213	191	156	34	24000
UNSATISFACTORY HOSPITALS OR HEALTH CLINICS	483	70	58	73	64	62	48	31	49	26	2	23200
DOES NOT BOTHER	160	26	27	20	21	18	18	7	20	3	-	21600
BOTHERS A LITTLE	140	22	15	21	21	22	8	8	14	6	1	22700
BOTHERS VERY MUCH	165	18	14	29	20	20	18	16	13	16	1	29500
BOTHERS SO MUCH WOULD LIKE TO MOVE	12	2	1	3	2	2	1	-	-	-	-	...
NOT REPORTED	6	2	1	-	-	-	2	-	2	-	-	...
DON'T KNOW	75	8	8	8	15	5	8	6	10	5	3	24800
NOT REPORTED	12	1	1	3	-	2	-	1	3	1	-	...
NEIGHBORHOOD SERVICES AND WISH TO MOVE[3]												
WITH SATISFACTORY NEIGHBORHOOD SERVICES	1 198	135	131	195	159	155	111	115	101	32	14	24300
WITH UNSATISFACTORY NEIGHBORHOOD SERVICES	1 726	232	215	269	207	219	169	136	150	105	26	23600
HOUSEHOLD WOULD NOT LIKE TO MOVE	1 596	218	192	245	187	202	156	131	143	99	23	23800
HOUSEHOLD WOULD LIKE TO MOVE	100	12	15	18	18	13	9	3	6	4	2	21500
NOT REPORTED	29	2	7	6	2	3	3	2	2	1	2	...
NOT REPORTED	2	1	-	-	-	1	-	-	-	1	-	...

[1]LIMITED TO 1-FAMILY HOMES ON LESS THAN 10 ACRES AND NO BUSINESS ON PROPERTY.
[2]WISH TO MOVE ONLY RELATES TO RESPONDENT'S OPINION OF SPECIFIC NEIGHBORHOOD CONDITIONS.
[3]WISH TO MOVE ONLY RELATES TO RESPONDENT'S OPINION OF SPECIFIC NEIGHBORHOOD SERVICES.

TABLE A-20. VALUE OF OWNER-OCCUPIED HOUSING UNITS BY SELECTED NEIGHBORHOOD CHARACTERISTICS FOR HOUSING UNITS WITH BLACK HOUSEHOLD HEAD: 1977--CON.

(NUMBERS IN THOUSANDS. DATA BASED ON SAMPLE, SEE TEXT. FOR MINIMUM BASE FOR DERIVED FIGURES (PERCENT, MEDIAN, ETC.) AND MEANING OF SYMBOLS, SEE TEXT)

UNITED STATES TOTAL	TOTAL	LESS THAN $10,000	$10,000 TO $14,999	$15,000 TO $19,999	$20,000 TO $24,999	$25,000 TO $29,999	$30,000 TO $34,999	$35,000 TO $39,999	$40,000 TO $49,999	$50,000 TO $74,999	$75,000 OR MORE	MEDIAN (DOLLARS)
SPECIFIED OWNER OCCUPIED[1]--CONTINUED												
OVERALL OPINION OF NEIGHBORHOOD												
EXCELLENT	584	63	80	66	57	67	43	45	69	76	17	26900
GOOD	1 414	162	136	219	168	206	152	146	136	71	18	25600
FAIR	795	120	113	153	122	86	66	53	37	36	5	20500
POOR	109	19	16	21	17	10	11	2	8	5	-	19500
NOT REPORTED	25	3	-	6	2	3	5	3	2	1	-	...
HOUSEHOLD WOULD LIKE TO MOVE	204	36	27	43	26	18	21	13	7	9	2	19400
EXCELLENT	5	1	-	-	-	2	2	1	-	-	-	...
GOOD	42	7	4	8	6	4	2	3	2	3	2	21700
FAIR	110	18	17	27	15	9	9	7	3	3	-	18500
POOR	47	10	6	8	5	3	8	2	2	3	-	19600
NOT REPORTED	-	-	-	-	-	-	-	-	-	-	-	-
HOUSEHOLD WOULD NOT LIKE TO MOVE	2 714	330	318	419	340	353	258	237	245	177	38	24300
EXCELLENT	578	63	80	66	57	65	41	45	69	76	17	26800
GOOD	1 370	155	132	210	162	202	150	143	133	67	16	25600
FAIR	682	101	96	124	107	78	59	46	34	32	5	20900
POOR	62	9	11	13	12	7	2	-	6	2	-	19400
NOT REPORTED	22	3	-	6	2	2	5	3	2	-	-	...
NOT REPORTED	8	1	-	2	-	3	-	-	-	2	-	...

[1]LIMITED TO 1-FAMILY HOMES ON LESS THAN 10 ACRES AND NO BUSINESS ON PROPERTY.

TABLE A-20. VALUE OF OWNER-OCCUPIED HOUSING UNITS BY SELECTED NEIGHBORHOOD CHARACTERISTICS FOR HOUSING UNITS WITH BLACK HOUSEHOLD HEAD: 1977--CON.

(NUMBERS IN THOUSANDS. DATA BASED ON SAMPLE, SEE TEXT. FOR MINIMUM BASE FOR DERIVED FIGURES (PERCENT, MEDIAN, ETC.) AND MEANING OF SYMBOLS, SEE TEXT)

UNITED STATES INSIDE STANDARD METROPOLITAN STATISTICAL AREAS	TOTAL	LESS THAN $10,000	$10,000 TO $14,999	$15,000 TO $19,999	$20,000 TO $24,999	$25,000 TO $29,999	$30,000 TO $34,999	$35,000 TO $39,999	$40,000 TO $49,999	$50,000 TO $74,999	$75,000 OR MORE	MEDIAN (DOLLARS)
SPECIFIED OWNER OCCUPIED[1]	2 133	196	198	360	276	272	218	209	205	165	33	25700
NEIGHBORHOOD CONDITIONS												
NO STREET OR HIGHWAY NOISE	1 481	130	130	217	197	198	159	148	166	110	27	26700
WITH STREET OR HIGHWAY NOISE	651	67	68	142	79	74	59	62	39	54	7	23100
DOES NOT BOTHER	216	19	28	51	19	23	19	19	12	22	4	22800
BOTHERS A LITTLE	295	29	21	64	43	38	28	27	22	21	1	23600
BOTHERS VERY MUCH	88	8	15	15	13	8	5	13	5	6	-	22400
BOTHERS SO MUCH WOULD LIKE TO MOVE	49	10	4	11	4	5	8	1	-	5	1	20000
NOT REPORTED	3	2	-	2	-	-	-	-	-	-	-	...
NOT REPORTED	-	-	-	-	-	-	-	-	-	-	-	-
NO AIRPLANE TRAFFIC NOISE	1 710	178	171	284	235	211	166	157	160	119	28	24700
WITH AIRPLANE TRAFFIC NOISE	421	18	26	74	40	61	53	52	45	45	6	29200
DOES NOT BOTHER	184	10	13	30	19	28	18	25	19	20	2	28700
BOTHERS A LITTLE	162	4	11	35	14	18	26	16	18	18	3	29600
BOTHERS VERY MUCH	65	3	2	8	6	14	6	11	8	6	-	29300
BOTHERS SO MUCH WOULD LIKE TO MOVE	8	2	-	-	-	2	3	-	-	1	1	...
NOT REPORTED	2	-	-	2	-	-	-	-	-	-	-	...
NOT REPORTED	2	-	-	2	-	-	-	-	-	-	-	...
NO HEAVY TRAFFIC	1 449	113	116	216	198	191	145	152	158	131	28	27100
WITH HEAVY TRAFFIC	678	83	81	143	76	79	74	57	46	34	5	22100
DOES NOT BOTHER	321	54	39	62	34	43	33	23	16	17	1	20500
BOTHERS A LITTLE	216	18	21	56	24	19	25	23	23	7	-	22700
BOTHERS VERY MUCH	107	6	22	18	12	10	11	12	6	7	3	23300
BOTHERS SO MUCH WOULD LIKE TO MOVE	33	5	-	8	7	5	5	-	-	3	1	...
NOT REPORTED	2	-	-	-	-	2	-	-	-	-	-	...
NOT REPORTED	5	-	-	-	2	2	-	-	1	-	-	...
NO STREETS IN NEED OF REPAIR	1 639	131	142	251	204	218	173	176	173	138	33	27100
WITH STREETS IN NEED OF REPAIR	487	63	56	108	72	54	46	33	32	23	1	21100
DOES NOT BOTHER	86	13	13	12	14	11	6	9	5	4	1	22100
BOTHERS A LITTLE	185	25	26	45	29	19	12	12	9	7	-	19500
BOTHERS VERY MUCH	191	20	14	44	27	22	24	12	18	10	-	23300
BOTHERS SO MUCH WOULD LIKE TO MOVE	22	3	3	6	2	3	3	-	-	2	-	...
NOT REPORTED	3	1	-	2	-	-	-	-	-	-	-	...
NOT REPORTED	6	3	-	-	-	-	-	-	-	4	-	...
NO ROADS IMPASSABLE	1 734	157	150	274	227	227	185	170	170	142	31	26300
WITH ROADS IMPASSABLE	392	38	46	84	48	45	33	37	36	22	2	22900
DOES NOT BOTHER	91	9	12	25	10	13	5	9	3	3	1	19900
BOTHERS A LITTLE	132	17	15	20	19	20	15	10	11	5	-	23600
BOTHERS VERY MUCH	147	10	16	39	16	9	11	15	20	9	2	22700
BOTHERS SO MUCH WOULD LIKE TO MOVE	17	-	3	-	3	2	1	1	2	5	-	...
NOT REPORTED	4	2	-	-	-	-	-	1	-	1	-	...
NOT REPORTED	7	2	1	2	1	-	-	2	-	-	-	...
NO OCCUPIED HOUSING IN RUNDOWN CONDITION	1 710	135	141	266	219	224	181	178	185	150	30	27100
WITH OCCUPIED HOUSING IN RUNDOWN CONDITION	413	62	55	93	57	48	34	30	17	14	3	19800
DOES NOT BOTHER	98	20	20	20	15	5	5	3	6	2	2	17300
BOTHERS A LITTLE	123	21	16	26	18	14	11	8	5	5	-	19600
BOTHERS VERY MUCH	143	16	11	32	19	23	16	13	4	7	1	23100
BOTHERS SO MUCH WOULD LIKE TO MOVE	46	3	8	13	5	5	3	6	2	2	-	19500
NOT REPORTED	3	1	-	2	-	-	-	-	-	-	-	...
NOT REPORTED	10	-	2	-	-	-	3	2	3	-	-	...
NO COMMERCIAL OR NONRESIDENTIAL ACTIVITIES	1 686	145	134	264	221	224	178	177	179	142	26	26600
WITH COMMERCIAL OR NONRESIDENTIAL ACTIVITIES	443	52	63	96	55	48	40	32	27	23	6	21000
DOES NOT BOTHER	323	38	51	61	39	37	29	25	22	15	8	21600
BOTHERS A LITTLE	59	9	5	14	8	7	5	3	3	5	-	20700
BOTHERS VERY MUCH	38	3	5	13	5	4	2	5	-	2	-	19300
BOTHERS SO MUCH WOULD LIKE TO MOVE	14	2	2	3	1	-	3	-	2	2	-	...
NOT REPORTED	8	-	-	5	2	-	2	-	-	-	-	...
NOT REPORTED	1	-	1	-	-	-	-	-	-	-	-	...
NO ODORS, SMOKE, OR GAS	1 920	175	162	322	259	222	201	198	191	157	32	25900
WITH ODORS, SMOKE, OR GAS	211	20	36	38	17	49	16	11	14	8	1	23700
DOES NOT BOTHER	34	-	6	2	1	12	3	3	4	2	-	...
BOTHERS A LITTLE	79	4	14	17	11	16	5	5	5	2	-	22200
BOTHERS VERY MUCH	75	15	11	12	2	17	5	3	6	3	1	19700
BOTHERS SO MUCH WOULD LIKE TO MOVE	21	1	5	5	2	3	5	-	-	-	-	...
NOT REPORTED	2	-	-	2	-	-	-	-	-	-	-	...
NOT REPORTED	2	2	-	-	-	-	-	-	-	-	-	...
ADEQUATE STREET LIGHTS	1 674	147	155	297	219	206	165	162	163	129	30	25500
INADEQUATE STREET LIGHTS	456	50	43	63	57	63	53	46	43	36	3	26200
DOES NOT BOTHER	114	19	12	8	23	19	11	9	12	10	-	23900
BOTHERS A LITTLE	168	12	17	20	16	29	26	15	20	12	1	26300
BOTHERS VERY MUCH	153	16	12	30	16	23	14	19	10	12	2	25700
BOTHERS SO MUCH WOULD LIKE TO MOVE	16	3	2	3	2	1	3	2	-	-	-	...
NOT REPORTED	4	-	-	2	-	-	-	1	-	1	-	...
NOT REPORTED	3	-	-	-	-	2	-	1	-	-	-	...
NO NEIGHBORHOOD CRIME	1 629	158	150	259	219	211	163	157	156	132	23	25700
WITH NEIGHBORHOOD CRIME	495	39	46	97	55	61	54	52	49	33	10	25900
DOES NOT BOTHER	64	7	8	11	5	8	3	8	4	5	2	26300
BOTHERS A LITTLE	137	6	9	26	14	18	20	16	14	9	5	28700
BOTHERS VERY MUCH	231	12	28	39	29	30	25	25	24	16	3	26300
BOTHERS SO MUCH WOULD LIKE TO MOVE	58	14	2	17	6	5	6	3	2	3	-	18600
NOT REPORTED	5	-	-	3	2	-	-	-	-	-	-	...
NOT REPORTED	8	-	2	3	2	-	2	-	-	-	-	...
NO TRASH, LITTER, OR JUNK	1 565	131	132	228	205	202	160	162	169	147	30	27100
WITH TRASH, LITTER, OR JUNK	564	66	66	131	69	70	57	47	37	18	3	21400
DOES NOT BOTHER	73	11	15	13	5	5	8	7	7	3	-	19200
BOTHERS A LITTLE	151	19	18	34	22	20	15	14	6	2	2	21100
BOTHERS VERY MUCH	286	29	24	72	37	39	26	23	22	10	2	22300
BOTHERS SO MUCH WOULD LIKE TO MOVE	48	6	8	13	5	5	5	3	2	2	-	14900
NOT REPORTED	6	-	2	-	-	1	2	-	-	2	-	...
NOT REPORTED	3	-	-	-	2	-	2	-	-	-	-	...

[1]LIMITED TO 1-FAMILY HOMES ON LESS THAN 10 ACRES AND NO BUSINESS ON PROPERTY.

TABLE A-20. VALUE OF OWNER-OCCUPIED HOUSING UNITS BY SELECTED NEIGHBORHOOD CHARACTERISTICS FOR HOUSING UNITS WITH BLACK HOUSEHOLD HEAD: 1977--CON.

(NUMBERS IN THOUSANDS. DATA BASED ON SAMPLE, SEE TEXT. FOR MINIMUM BASE FOR DERIVED FIGURES (PERCENT, MEDIAN, ETC.) AND MEANING OF SYMBOLS, SEE TEXT)

UNITED STATES INSIDE STANDARD METROPOLITAN STATISTICAL AREAS	TOTAL	LESS THAN $10,000	$10,000 TO $14,999	$15,000 TO $19,999	$20,000 TO $24,999	$25,000 TO $29,999	$30,000 TO $34,999	$35,000 TO $39,999	$40,000 TO $49,999	$50,000 TO $74,999	$75,000 OR MORE	MEDIAN (DOLLARS)
SPECIFIED OWNER OCCUPIED[1]--CONTINUED												
NEIGHBORHOOD CONDITIONS--CONTINUED												
NO BOARDED UP OR ABANDONED STRUCTURES	1 729	125	146	281	215	229	183	183	184	150	33	27100
WITH BOARDED UP OR ABANDONED STRUCTURES	402	71	52	79	60	43	35	27	21	13	-	19900
DOES NOT BOTHER	142	27	19	25	24	15	13	11	6	2	-	20200
BOTHERS A LITTLE	107	26	16	19	14	11	11	5	5	2	-	18200
BOTHERS VERY MUCH	110	13	10	27	16	12	8	6	11	7	-	21700
BOTHERS SO MUCH WOULD LIKE TO MOVE	39	6	7	8	6	5	3	3	-	2	-	19300
NOT REPORTED	3	-	2	-	-	-	-	2	-	-	-	...
NOT REPORTED	2	-	-	-	-	-	-	-	-	2	-	...
NEIGHBORHOOD CONDITIONS AND WISH TO MOVE[2]												
NO BOTHERSOME NEIGHBORHOOD CONDITIONS	405	25	30	47	60	51	46	42	53	44	8	29000
WITH BOTHERSOME NEIGHBORHOOD CONDITIONS	1 728	172	168	312	216	221	173	167	153	120	26	24900
HOUSEHOLD WOULD NOT LIKE TO MOVE	1 549	144	147	271	192	204	156	156	145	110	24	25500
HOUSEHOLD WOULD LIKE TO MOVE	174	27	22	40	23	16	17	11	7	9	2	19700
NOT REPORTED	5	-	-	2	-	2	-	-	-	1	-	...
NOT REPORTED	-	-	-	-	-	-	-	-	-	-	-	-
NEIGHBORHOOD SERVICES												
SATISFACTORY PUBLIC TRANSPORTATION	1 628	150	163	306	213	208	149	170	145	105	16	24600
UNSATISFACTORY PUBLIC TRANSPORTATION	379	39	26	41	42	49	54	30	43	43	11	29100
DOES NOT BOTHER	153	18	10	17	17	18	17	13	21	16	5	29500
BOTHERS A LITTLE	94	9	8	9	9	11	16	7	12	13	1	30700
BOTHERS VERY MUCH	112	11	7	13	15	10	16	9	10	11	2	27600
BOTHERS SO MUCH WOULD LIKE TO MOVE	8	2	-	-	2	-	3	-	-	1	-	...
NOT REPORTED	12	-	2	2	-	3	2	1	-	-	2	...
DON'T KNOW	124	7	9	13	19	14	15	9	17	16	5	30300
NOT REPORTED	2	-	-	-	2	1	-	-	-	-	-	...
SATISFACTORY SCHOOLS	1 793	169	167	306	223	225	169	177	171	141	26	25700
UNSATISFACTORY SCHOOLS	139	7	12	23	20	25	8	15	16	8	5	26400
DOES NOT BOTHER	11	4	3	-	-	3	-	-	2	-	-	...
BOTHERS A LITTLE	17	2	1	5	-	2	-	5	3	-	-	...
BOTHERS VERY MUCH	81	2	5	14	14	16	3	9	9	5	3	26700
BOTHERS SO MUCH WOULD LIKE TO MOVE	27	-	3	3	5	3	5	2	2	3	2	...
NOT REPORTED	3	-	-	-	2	1	-	-	-	-	-	...
DON'T KNOW	196	21	19	29	31	22	22	17	19	16	3	24900
NOT REPORTED	2	-	-	-	2	-	-	-	-	-	-	...
SATISFACTORY SHOPPING	1 721	158	141	285	226	217	170	180	169	146	27	26100
UNSATISFACTORY SHOPPING	404	39	56	74	46	54	46	29	35	19	5	23500
DOES NOT BOTHER	119	12	11	28	7	24	10	11	10	5	-	25200
BOTHERS A LITTLE	132	16	17	22	18	9	17	12	10	10	2	23300
BOTHERS VERY MUCH	115	6	14	18	16	18	19	4	12	4	3	25900
BOTHERS SO MUCH WOULD LIKE TO MOVE	23	3	10	5	4	2	-	-	-	-	-	...
NOT REPORTED	15	2	5	1	2	1	-	2	2	-	-	...
DON'T KNOW	5	-	1	-	-	-	2	-	2	-	1	...
NOT REPORTED	2	-	-	-	2	1	-	-	-	-	-	...
SATISFACTORY POLICE PROTECTION	1 689	161	160	271	213	214	171	173	161	135	30	25900
UNSATISFACTORY POLICE PROTECTION	273	17	23	58	42	34	27	21	26	22	-	24500
DOES NOT BOTHER	17	2	3	3	3	1	-	-	-	6	-	...
BOTHERS A LITTLE	63	4	6	11	6	9	5	10	9	4	-	27700
BOTHERS VERY MUCH	158	7	13	31	30	22	20	9	16	11	-	24700
BOTHERS SO MUCH WOULD LIKE TO MOVE	26	3	1	7	4	2	3	2	3	1	-	...
NOT REPORTED	10	2	-	6	-	1	-	-	-	-	-	...
DON'T KNOW	166	18	15	31	20	22	20	13	17	8	3	24900
NOT REPORTED	3	-	-	-	-	2	-	2	-	-	-	...
SATISFACTORY OUTDOOR RECREATION FACILITIES	1 366	108	115	237	161	166	156	142	131	125	22	26800
UNSATISFACTORY OUTDOOR RECREATION FACILITIES	642	72	67	107	93	65	57	55	61	36	8	24000
DOES NOT BOTHER	239	37	26	45	26	27	20	20	22	10	4	21900
BOTHERS A LITTLE	177	13	22	27	21	24	19	15	18	14	3	26000
BOTHERS VERY MUCH	180	15	9	25	36	31	15	20	17	10	-	25500
BOTHERS SO MUCH WOULD LIKE TO MOVE	28	5	7	5	5	3	1	-	3	-	-	...
NOT REPORTED	17	2	3	4	2	-	2	-	2	1	2	...
DON'T KNOW	123	16	16	16	21	19	5	12	11	4	3	23300
NOT REPORTED	2	-	-	-	-	-	-	-	2	-	-	...
SATISFACTORY HOSPITALS OR HEALTH CLINICS	1 718	155	157	295	216	221	173	180	154	138	28	25600
UNSATISFACTORY HOSPITALS OR HEALTH CLINICS	342	34	34	56	46	44	37	24	41	21	2	24900
DOES NOT BOTHER	120	14	19	15	14	16	13	7	20	3	-	24300
BOTHERS A LITTLE	89	10	7	18	16	10	5	6	9	8	1	23000
BOTHERS VERY MUCH	119	7	8	20	17	16	16	12	11	11	1	27600
BOTHERS SO MUCH WOULD LIKE TO MOVE	10	1	-	3	2	2	1	-	-	-	-	...
NOT REPORTED	5	2	-	-	-	-	2	-	2	-	-	...
DON'T KNOW	67	7	6	8	11	5	6	5	9	5	3	26200
NOT REPORTED	5	-	-	2	-	1	-	-	2	-	-	...
NEIGHBORHOOD SERVICES AND WISH TO MOVE[3]												
WITH SATISFACTORY NEIGHBORHOOD SERVICES	943	79	81	159	131	126	92	101	64	75	14	25900
WITH UNSATISFACTORY NEIGHBORHOOD SERVICES	1 180	118	117	200	145	146	126	108	121	89	20	25500
HOUSEHOLD WOULD NOT LIKE TO MOVE	1 070	108	96	176	127	132	114	103	114	84	16	26000
HOUSEHOLD WOULD LIKE TO MOVE	91	8	14	18	16	11	9	3	6	4	2	21800
NOT REPORTED	20	2	6	6	2	3	3	2	2	1	2	...
NOT REPORTED	-	-	-	-	-	-	-	-	-	-	-	-

[1]LIMITED TO 1-FAMILY HOMES ON LESS THAN 10 ACRES AND NO BUSINESS ON PROPERTY.
[2]WISH TO MOVE ONLY RELATES TO RESPONDENT'S OPINION OF SPECIFIC NEIGHBORHOOD CONDITIONS.
[3]WISH TO MOVE ONLY RELATES TO RESPONDENT'S OPINION OF SPECIFIC NEIGHBORHOOD SERVICES.

TABLE A-20. VALUE OF OWNER-OCCUPIED HOUSING UNITS BY SELECTED NEIGHBORHOOD CHARACTERISTICS FOR HOUSING UNITS WITH BLACK HOUSEHOLD HEAD: 1977--CON.

(NUMBERS IN THOUSANDS. DATA BASED ON SAMPLE, SEE TEXT. FOR MINIMUM BASE FOR DERIVED FIGURES (PERCENT, MEDIAN, ETC.) AND MEANING OF SYMBOLS, SEE TEXT)

UNITED STATES INSIDE STANDARD METROPOLITAN STATISTICAL AREAS	TOTAL	LESS THAN $10,000	$10,000 TO $14,999	$15,000 TO $19,999	$20,000 TO $24,999	$25,000 TO $29,999	$30,000 TO $34,999	$35,000 TO $39,999	$40,000 TO $49,999	$50,000 TO $74,999	$75,000 OR MORE	MEDIAN (DOLLARS)
SPECIFIED OWNER OCCUPIED[1]--CONTINUED												
OVERALL OPINION OF NEIGHBORHOOD												
EXCELLENT	411	31	42	46	38	46	36	38	54	68	12	30300
GOOD	1 038	77	73	170	128	140	122	126	123	61	17	27500
FAIR	590	74	71	127	93	75	48	42	25	34	4	21200
POOR	82	12	11	16	17	9	9	2	3	3	-	20700
NOT REPORTED	12	2	-	2	-	1	5	2	-	-	-	...
HOUSEHOLD WOULD LIKE TO MOVE	174	27	22	40	23	16	17	11	7	9	2	19700
EXCELLENT	3	-	-	-	-	2	2	-	-	-	-	...
GOOD	40	7	3	8	6	3	2	3	2	3	2	21300
FAIR	89	13	15	24	13	8	6	5	3	3	-	18600
POOR	42	8	4	8	5	3	7	2	2	3	-	21200
NOT REPORTED	-	-	-	-	-	-	-	-	-	-	-	-
HOUSEHOLD WOULD NOT LIKE TO MOVE	1 954	169	176	318	252	255	201	199	198	154	31	26200
EXCELLENT	408	31	42	46	38	45	34	38	54	68	12	30300
GOOD	997	71	70	162	122	137	120	123	121	57	15	27700
FAIR	497	62	57	101	80	66	40	37	22	29	4	21600
POOR	40	4	7	8	12	6	2	-	1	-	-	20500
NOT REPORTED	12	2	-	2	-	1	5	2	-	-	-	...
NOT REPORTED	5	-	-	2	-	2	-	-	-	1	-	...

[1]LIMITED TO 1-FAMILY HOMES ON LESS THAN 10 ACRES AND NO BUSINESS ON PROPERTY.

TABLE A-20. VALUE OF OWNER-OCCUPIED HOUSING UNITS BY SELECTED NEIGHBORHOOD CHARACTERISTICS FOR HOUSING UNITS WITH BLACK HOUSEHOLD HEAD: 1977--CON.

(NUMBERS IN THOUSANDS. DATA BASED ON SAMPLE, SEE TEXT. FOR MINIMUM BASE FOR DERIVED FIGURES (PERCENT, MEDIAN, ETC.) AND MEANING OF SYMBOLS, SEE TEXT)

UNITED STATES INSIDE STANDARD METROPOLITAN STATISTICAL AREAS IN CENTRAL CITIES	TOTAL	LESS THAN $10,000	$10,000 TO $14,999	$15,000 TO $19,999	$20,000 TO $24,999	$25,000 TO $29,999	$30,000 TO $34,999	$35,000 TO $39,999	$40,000 TO $49,999	$50,000 TO $74,999	$75,000 OR MORE	MEDIAN (DOLLARS)
SPECIFIED OWNER OCCUPIED[1]	1 470	140	159	301	207	190	136	134	115	81	13	23300
NEIGHBORHOOD CONDITIONS												
NO STREET OR HIGHWAY NOISE	1 018	93	101	179	146	139	102	92	99	54	13	24600
WITH STREET OR HIGHWAY NOISE	452	47	57	123	61	51	29	42	16	27	-	20000
DOES NOT BOTHER	152	15	23	45	11	15	14	16	3	10	-	19200
BOTHERS A LITTLE	196	19	16	53	37	26	10	14	10	11	-	21300
BOTHERS VERY MUCH	70	5	15	15	10	7	2	11	3	3	-	20400
BOTHERS SO MUCH WOULD LIKE TO MOVE	31	6	3	8	3	3	3	-	-	3	-	...
NOT REPORTED	3	2	-	2	-	-	-	-	-	-	-	...
NOT REPORTED	-	-	-	-	-	-	-	-	-	-	-	-
NO AIRPLANE TRAFFIC NOISE	1 198	129	141	242	172	156	106	97	87	55	13	22500
WITH AIRPLANE TRAFFIC NOISE	271	11	18	58	35	34	24	37	29	25	-	27000
DOES NOT BOTHER	111	6	6	23	16	11	6	18	6	17	-	26800
BOTHERS A LITTLE	106	3	10	29	11	10	11	11	16	5	-	24900
BOTHERS VERY MUCH	49	-	2	5	8	12	5	8	6	3	-	29200
BOTHERS SO MUCH WOULD LIKE TO MOVE	5	2	-	-	-	2	2	-	-	-	-	...
NOT REPORTED	2	-	-	2	-	-	-	-	-	-	-	...
NOT REPORTED	2	-	-	2	-	-	-	-	-	-	-	...
NO HEAVY TRAFFIC	988	79	94	181	149	133	87	96	91	66	13	24700
WITH HEAVY TRAFFIC	479	61	65	121	56	55	44	37	24	15	-	19700
DOES NOT BOTHER	233	40	30	55	22	29	25	15	10	8	-	19300
BOTHERS A LITTLE	150	14	16	44	19	13	13	16	12	3	-	20300
BOTHERS VERY MUCH	78	5	19	18	10	8	5	6	3	3	-	19100
BOTHERS SO MUCH WOULD LIKE TO MOVE	16	2	-	5	5	3	2	-	-	-	-	...
NOT REPORTED	2	-	-	-	-	2	-	-	-	-	-	...
NOT REPORTED	3	-	-	-	2	2	-	-	-	-	-	...
NO STREETS IN NEED OF REPAIR	1 132	100	120	219	154	151	105	115	91	68	13	24100
WITH STREETS IN NEED OF REPAIR	336	40	39	62	53	39	26	19	25	13	-	20600
DOES NOT BOTHER	56	8	8	6	11	6	3	6	5	2	-	22500
BOTHERS A LITTLE	138	21	18	37	21	16	8	5	6	5	-	19000
BOTHERS VERY MUCH	125	10	10	32	19	15	13	8	14	5	-	22800
BOTHERS SO MUCH WOULD LIKE TO MOVE	16	2	3	5	2	2	2	-	-	2	-	...
NOT REPORTED	2	-	-	2	-	-	-	-	-	-	-	...
NOT REPORTED	2	-	-	-	-	-	-	-	-	2	-	...
NO ROADS IMPASSABLE	1 193	111	122	234	170	161	109	115	93	68	11	23800
WITH ROADS IMPASSABLE	274	27	37	66	37	29	22	19	23	12	2	20600
DOES NOT BOTHER	73	6	10	22	10	10	3	6	3	2	-	19500
BOTHERS A LITTLE	90	11	11	16	14	13	12	6	3	2	-	22100
BOTHERS VERY MUCH	102	8	13	28	13	5	6	6	15	6	2	20800
BOTHERS SO MUCH WOULD LIKE TO MOVE	8	-	3	-	-	2	-	-	2	2	-	...
NOT REPORTED	2	2	-	-	-	-	-	-	-	-	-	...
NOT REPORTED	3	2	-	2	-	-	-	-	-	-	-	...
NO OCCUPIED HOUSING IN RUNDOWN CONDITION	1 176	98	112	227	166	162	111	108	106	74	11	24500
WITH OCCUPIED HOUSING IN RUNDOWN CONDITION	288	42	45	75	40	28	18	24	8	6	2	18800
DOES NOT BOTHER	66	12	16	13	11	3	3	3	3	-	2	17100
BOTHERS A LITTLE	88	15	11	23	11	10	6	6	2	3	-	18900
BOTHERS VERY MUCH	100	15	10	26	14	11	8	13	2	2	-	20000
BOTHERS SO MUCH WOULD LIKE TO MOVE	33	2	8	11	3	3	-	2	2	2	-	...
NOT REPORTED	2	-	-	2	-	-	-	-	-	-	-	...
NOT REPORTED	7	-	2	-	-	-	2	2	2	-	-	...
NO COMMERCIAL OR NONRESIDENTIAL ACTIVITIES	1 156	99	107	243	167	157	111	115	102	68	8	24500
WITH COMMERCIAL OR NONRESIDENTIAL ACTIVITIES	314	41	52	79	40	32	19	19	13	13	5	19100
DOES NOT BOTHER	223	31	41	48	27	24	14	14	10	8	5	19100
BOTHERS A LITTLE	40	6	5	11	6	5	2	2	2	2	-	19000
BOTHERS VERY MUCH	33	3	5	11	5	3	-	3	-	2	-	...
BOTHERS SO MUCH WOULD LIKE TO MOVE	10	-	2	3	-	-	2	-	2	2	-	...
NOT REPORTED	8	-	-	5	2	-	2	-	-	-	-	...
NOT REPORTED	-	-	-	-	-	-	-	-	-	-	-	-
NO ODORS, SMOKE, OR GAS	1 328	127	132	274	194	156	124	127	104	76	13	23400
WITH ODORS, SMOKE, OR GAS	141	11	27	27	13	34	6	6	11	5	-	22000
DOES NOT BOTHER	15	-	2	2	-	6	2	-	2	2	-	...
BOTHERS A LITTLE	58	2	11	14	10	11	-	3	5	2	-	20700
BOTHERS VERY MUCH	50	10	8	6	2	13	2	3	5	2	-	22500
BOTHERS SO MUCH WOULD LIKE TO MOVE	15	-	5	3	2	3	3	-	-	-	-	...
NOT REPORTED	2	-	-	2	-	-	-	-	-	-	-	...
NOT REPORTED	2	2	-	-	-	-	-	-	-	-	-	...
ADEQUATE STREET LIGHTS	1 212	111	131	250	173	155	105	110	95	70	11	23300
INADEQUATE STREET LIGHTS	257	29	27	51	34	34	26	24	20	10	2	23000
DOES NOT BOTHER	48	7	5	5	11	5	3	6	2	3	-	22800
BOTHERS A LITTLE	109	8	13	19	11	18	13	6	14	7	-	26000
BOTHERS VERY MUCH	88	13	6	23	10	11	10	9	4	-	2	21000
BOTHERS SO MUCH WOULD LIKE TO MOVE	10	2	2	3	2	-	-	2	-	-	-	...
NOT REPORTED	2	-	-	2	-	-	-	-	-	-	-	...
NOT REPORTED	2	-	-	-	-	2	-	-	-	-	-	...
NO NEIGHBORHOOD CRIME	1 095	108	115	211	162	151	97	97	83	64	8	23500
WITH NEIGHBORHOOD CRIME	369	32	42	89	43	39	32	37	33	17	5	22500
DOES NOT BOTHER	46	7	8	8	3	5	2	6	5	2	-	20300
BOTHERS A LITTLE	94	5	6	24	8	13	11	11	10	3	2	26300
BOTHERS VERY MUCH	182	8	26	39	26	20	18	18	16	9	3	23400
BOTHERS SO MUCH WOULD LIKE TO MOVE	43	13	2	15	5	2	2	2	2	3	-	17500
NOT REPORTED	5	-	-	3	2	-	-	-	-	-	-	...
NOT REPORTED	7	-	2	2	2	-	2	-	-	-	-	...
NO TRASH, LITTER, OR JUNK	1 040	89	106	195	149	140	93	98	90	71	10	24400
WITH TRASH, LITTER, OR JUNK	427	51	53	107	56	50	35	35	26	10	3	20200
DOES NOT BOTHER	54	8	11	8	3	5	5	7	5	2	-	19700
BOTHERS A LITTLE	120	14	11	31	19	14	11	11	5	2	2	21000
BOTHERS VERY MUCH	218	24	21	59	31	29	16	18	14	5	2	20900
BOTHERS SO MUCH WOULD LIKE TO MOVE	31	5	8	10	3	2	2	-	2	-	-	...
NOT REPORTED	5	-	2	-	-	-	2	-	-	2	-	...
NOT REPORTED	3	-	-	-	2	-	2	-	-	-	-	...

[1]LIMITED TO 1-FAMILY HOMES ON LESS THAN 10 ACRES AND NO BUSINESS ON PROPERTY.

TABLE A-20. VALUE OF OWNER-OCCUPIED HOUSING UNITS BY SELECTED NEIGHBORHOOD CHARACTERISTICS FOR HOUSING UNITS WITH BLACK HOUSEHOLD HEAD: 1977--CON.

(NUMBERS IN THOUSANDS. DATA BASED ON SAMPLE, SEE TEXT. FOR MINIMUM BASE FOR DERIVED FIGURES (PERCENT, MEDIAN, ETC.) AND MEANING OF SYMBOLS, SEE TEXT)

UNITED STATES INSIDE STANDARD METROPOLITAN STATISTICAL AREAS IN CENTRAL CITIES	TOTAL	LESS THAN $10,000	$10,000 TO $14,999	$15,000 TO $19,999	$20,000 TO $24,999	$25,000 TO $29,999	$30,000 TO $34,999	$35,000 TO $39,999	$40,000 TO $49,999	$50,000 TO $74,999	$75,000 OR MORE	MEDIAN (DOLLARS)
SPECIFIED OWNER OCCUPIED[1]--CONTINUED												
NEIGHBORHOOD CONDITIONS--CONTINUED												
NO BOARDED UP OR ABANDONED STRUCTURES	1 173	84	115	233	162	162	113	115	104	72	13	24800
WITH BOARDED UP OR ABANDONED STRUCTURES	296	56	44	68	45	28	18	19	12	6	-	18500
DOES NOT BOTHER	105	21	15	21	19	8	7	8	5	2	-	19100
BOTHERS A LITTLE	80	21	13	19	8	8	3	5	2	2	-	16700
BOTHERS VERY MUCH	78	10	8	21	13	8	6	5	5	2	-	20000
BOTHERS SO MUCH WOULD LIKE TO MOVE	29	5	7	7	5	3	2	-	-	2	-	...
NOT REPORTED	3	-	2	-	-	-	-	2	-	-	-	...
NOT REPORTED	2	-	-	-	-	-	-	-	-	2	-	...
NEIGHBORHOOD CONDITIONS AND WISH TO MOVE[2]												
NO BOTHERSOME NEIGHBORHOOD CONDITIONS	272	13	27	45	44	38	32	22	26	21	3	26000
WITH BOTHERSOME NEIGHBORHOOD CONDITIONS	1 199	128	131	256	163	152	98	111	89	59	10	22600
HOUSEHOLD WOULD NOT LIKE TO MOVE	1 062	104	110	218	145	139	89	108	83	56	10	23400
HOUSEHOLD WOULD LIKE TO MOVE	134	24	21	37	18	11	10	3	6	3	-	17900
NOT REPORTED	3	-	-	2	-	2	-	-	-	-	-	...
NOT REPORTED	-	-	-	-	-	-	-	-	-	-	-	-
NEIGHBORHOOD SERVICES												
SATISFACTORY PUBLIC TRANSPORTATION	1 221	116	136	263	168	153	103	124	91	61	7	22900
UNSATISFACTORY PUBLIC TRANSPORTATION	173	19	15	27	24	29	22	5	17	12	3	25100
DOES NOT BOTHER	53	5	1	11	6	10	3	3	6	7	2	26800
BOTHERS A LITTLE	49	5	6	5	6	5	8	2	8	5	-	27400
BOTHERS VERY MUCH	61	8	7	10	10	13	11	-	3	-	-	23300
BOTHERS SO MUCH WOULD LIKE TO MOVE	3	2	-	-	2	-	-	-	-	-	-	...
NOT REPORTED	7	-	2	2	-	2	-	-	-	-	2	...
DON'T KNOW	74	5	8	11	13	8	5	5	8	8	3	25100
NOT REPORTED	2	-	-	-	2	-	-	-	-	-	-	...
SATISFACTORY SCHOOLS	1 243	124	135	260	170	154	111	115	96	70	8	23000
UNSATISFACTORY SCHOOLS	96	3	7	19	16	18	6	8	10	3	3	25100
DOES NOT BOTHER	6	-	2	-	-	2	-	-	2	-	-	...
BOTHERS A LITTLE	10	2	-	3	-	2	-	3	-	-	-	...
BOTHERS VERY MUCH	60	2	2	13	11	15	3	3	6	3	2	25900
BOTHERS SO MUCH WOULD LIKE TO MOVE	20	-	3	3	5	-	3	2	2	-	2	...
NOT REPORTED	2	-	-	-	2	-	-	-	-	-	-	...
DON'T KNOW	130	13	16	22	18	18	13	11	10	7	2	23700
NOT REPORTED	2	-	-	-	2	-	-	-	-	-	-	...
SATISFACTORY SHOPPING	1 182	116	112	244	171	151	96	114	94	71	11	23500
UNSATISFACTORY SHOPPING	284	24	47	58	34	38	32	19	19	10	2	21900
DOES NOT BOTHER	79	5	6	22	3	17	5	10	7	4	-	25800
BOTHERS A LITTLE	95	10	15	18	16	5	13	8	6	4	-	21500
BOTHERS VERY MUCH	80	6	11	14	9	15	15	-	6	2	2	24400
BOTHERS SO MUCH WOULD LIKE TO MOVE	19	2	10	3	3	2	-	-	-	-	-	...
NOT REPORTED	10	2	5	-	2	-	-	2	-	-	-	...
DON'T KNOW	4	-	-	-	-	-	2	-	2	-	-	...
NOT REPORTED	2	-	-	-	2	-	-	-	-	-	-	...
SATISFACTORY POLICE PROTECTION	1 152	113	127	224	160	150	104	110	90	64	10	23500
UNSATISFACTORY POLICE PROTECTION	190	15	20	49	30	23	13	13	15	14	-	22100
DOES NOT BOTHER	11	2	3	2	-	-	-	-	-	5	-	...
BOTHERS A LITTLE	42	3	5	10	6	5	2	5	3	4	-	22900
BOTHERS VERY MUCH	112	7	11	24	22	16	12	6	8	5	-	23100
BOTHERS SO MUCH WOULD LIKE TO MOVE	16	2	-	7	2	2	-	2	3	-	-	...
NOT REPORTED	8	2	-	6	-	-	-	-	-	-	-	...
DON'T KNOW	125	13	12	29	16	15	13	10	11	3	3	22800
NOT REPORTED	3	-	-	-	-	2	-	2	-	-	-	...
SATISFACTORY OUTDOOR RECREATION FACILITIES	972	85	103	205	125	125	95	99	71	59	5	23700
UNSATISFACTORY OUTDOOR RECREATION FACILITIES	413	45	44	62	67	49	32	30	38	20	5	22600
DOES NOT BOTHER	142	21	17	30	13	15	11	13	14	5	2	20900
BOTHERS A LITTLE	125	10	15	21	16	19	13	8	11	10	2	25000
BOTHERS VERY MUCH	117	11	5	22	34	15	6	9	9	5	-	23000
BOTHERS SO MUCH WOULD LIKE TO MOVE	17	2	7	5	2	-	-	-	2	-	-	...
NOT REPORTED	13	2	2	3	2	-	2	-	2	-	2	...
DON'T KNOW	84	10	11	14	15	16	3	5	5	2	3	22200
NOT REPORTED	2	-	-	-	-	-	-	-	2	-	-	...
SATISFACTORY HOSPITALS OR HEALTH CLINICS	1 191	113	127	250	165	157	102	120	81	66	11	23200
UNSATISFACTORY HOSPITALS OR HEALTH CLINICS	227	21	27	43	32	28	24	13	27	11	-	23400
DOES NOT BOTHER	76	5	14	11	10	9	10	2	15	2	-	23900
BOTHERS A LITTLE	66	8	6	11	13	8	3	5	6	5	-	22800
BOTHERS VERY MUCH	75	6	7	17	10	10	10	6	5	5	-	23800
BOTHERS SO MUCH WOULD LIKE TO MOVE	5	-	-	3	-	2	-	-	-	-	-	...
NOT REPORTED	5	2	-	-	-	-	2	-	2	-	-	...
DON'T KNOW	48	6	5	6	10	5	5	2	5	3	2	23400
NOT REPORTED	3	-	-	2	-	-	-	-	2	-	-	...
NEIGHBORHOOD SERVICES AND WISH TO MOVE[3]												
WITH SATISFACTORY NEIGHBORHOOD SERVICES	696	63	69	139	106	95	61	73	47	36	7	23700
WITH UNSATISFACTORY NEIGHBORHOOD SERVICES	774	78	90	163	101	95	69	61	68	44	6	22600
HOUSEHOLD WOULD NOT LIKE TO MOVE	688	71	72	140	88	88	64	56	61	44	3	23500
HOUSEHOLD WOULD LIKE TO MOVE	63	5	13	16	11	5	3	3	5	-	2	19300
NOT REPORTED	23	2	5	6	2	2	2	2	2	-	2	...
NOT REPORTED	-	-	-	-	-	-	-	-	-	-	-	-

[1]LIMITED TO 1-FAMILY HOMES ON LESS THAN 10 ACRES AND NO BUSINESS ON PROPERTY.
[2]WISH TO MOVE ONLY RELATES TO RESPONDENT'S OPINION OF SPECIFIC NEIGHBORHOOD CONDITIONS.
[3]WISH TO MOVE ONLY RELATES TO RESPONDENT'S OPINION OF SPECIFIC NEIGHBORHOOD SERVICES.

TABLE A-20. VALUE OF OWNER-OCCUPIED HOUSING UNITS BY SELECTED NEIGHBORHOOD CHARACTERISTICS FOR HOUSING UNITS WITH BLACK HOUSEHOLD HEAD: 1977--CON.

(NUMBERS IN THOUSANDS. DATA BASED ON SAMPLE, SEE TEXT. FOR MINIMUM BASE FOR DERIVED FIGURES (PERCENT, MEDIAN, ETC.) AND MEANING OF SYMBOLS, SEE TEXT)

UNITED STATES INSIDE STANDARD METROPOLITAN STATISTICAL AREAS IN CENTRAL CITIES	TOTAL	LESS THAN $10,000	$10,000 TO $14,999	$15,000 TO $19,999	$20,000 TO $24,999	$25,000 TO $29,999	$30,000 TO $34,999	$35,000 TO $39,999	$40,000 TO $49,999	$50,000 TO $74,999	$75,000 OR MORE	MEDIAN (DOLLARS)
SPECIFIED OWNER OCCUPIED[1]--CONTINUED												
OVERALL OPINION OF NEIGHBORHOOD												
EXCELLENT	259	24	31	35	30	34	23	18	24	36	5	26400
GOOD	699	45	59	139	98	99	69	86	74	26	5	25500
FAIR	446	61	59	115	66	52	32	27	16	17	3	19500
POOR	53	8	10	11	13	5	2	2	2	2	-	19000
NOT REPORTED	10	2	-	2	-	-	5	2	-	-	-	...
HOUSEHOLD WOULD LIKE TO MOVE	134	24	21	37	18	11	10	3	6	3	-	17900
EXCELLENT	3	-	-	-	-	2	2	-	-	-	-	...
GOOD	28	5	3	8	3	3	2	2	2	-	-	...
FAIR	77	13	15	22	11	5	6	-	3	2	-	17500
POOR	26	6	3	6	3	2	-	2	2	2	-	...
NOT REPORTED	-	-	-	-	-	-	-	-	-	-	-	-
HOUSEHOLD WOULD NOT LIKE TO MOVE	1 334	110	136	263	184	177	121	131	109	77	13	24000
EXCELLENT	256	24	31	35	30	32	21	18	24	36	5	26200
GOOD	672	40	56	131	94	96	68	84	72	26	5	25800
FAIR	368	48	44	91	55	46	26	27	13	15	3	20100
POOR	26	2	6	5	10	3	2	-	-	-	-	...
NOT REPORTED	10	2	-	2	-	-	5	2	-	-	-	...
NOT REPORTED	3	-	-	2	-	2	-	-	-	-	-	...

[1]LIMITED TO 1-FAMILY HOMES ON LESS THAN 10 ACRES AND NO BUSINESS ON PROPERTY.

TABLE A-20. VALUE OF OWNER-OCCUPIED HOUSING UNITS BY SELECTED NEIGHBORHOOD CHARACTERISTICS FOR HOUSING UNITS WITH BLACK HOUSEHOLD HEAD: 1977--CON.

(NUMBERS IN THOUSANDS. DATA BASED ON SAMPLE, SEE TEXT. FOR MINIMUM BASE FOR DERIVED FIGURES (PERCENT, MEDIAN, ETC.) AND MEANING OF SYMBOLS, SEE TEXT)

UNITED STATES INSIDE STANDARD METROPOLITAN STATISTICAL AREAS NOT IN CENTRAL CITIES	TOTAL	LESS THAN $10,000	$10,000 TO $14,999	$15,000 TO $19,999	$20,000 TO $24,999	$25,000 TO $29,999	$30,000 TO $34,999	$35,000 TO $39,999	$40,000 TO $49,999	$50,000 TO $74,999	$75,000 OR MORE	MEDIAN (DOLLARS)
SPECIFIED OWNER OCCUPIED[1]	662	56	39	58	69	82	88	75	90	84	20	31500
NEIGHBORHOOD CONDITIONS												
NO STREET OR HIGHWAY NOISE	463	36	28	39	51	58	58	56	67	56	14	31700
WITH STREET OR HIGHWAY NOISE	199	20	11	20	18	24	30	20	23	28	7	31200
DOES NOT BOTHER	63	4	4	6	8	9	4	3	9	12	4	30800
BOTHERS A LITTLE	99	10	5	11	6	12	18	13	13	10	1	31600
BOTHERS VERY MUCH	18	3	1	-	3	1	3	2	1	3	-	...
BOTHERS SO MUCH WOULD LIKE TO MOVE	19	4	1	3	1	1	4	1	-	2	1	...
NOT REPORTED	-	-	-	-	-	-	-	-	-	-	-	-
NOT REPORTED	-	-	-	-	-	-	-	-	-	-	-	-
NO AIRPLANE TRAFFIC NOISE	512	49	30	41	64	55	59	60	74	64	15	31300
WITH AIRPLANE TRAFFIC NOISE	150	7	9	17	5	27	29	16	16	20	6	31900
DOES NOT BOTHER	73	3	7	7	3	17	11	8	13	2	2	29900
BOTHERS A LITTLE	57	1	1	7	2	8	15	5	1	13	3	33100
BOTHERS VERY MUCH	17	3	1	3	-	2	1	3	1	3	-	...
BOTHERS SO MUCH WOULD LIKE TO MOVE	4	-	-	-	-	-	1	-	-	1	1	...
NOT REPORTED	-	-	-	-	-	-	-	-	-	-	-	-
NOT REPORTED	-	-	-	-	-	-	-	-	-	-	-	-
NO HEAVY TRAFFIC	461	35	23	36	49	58	58	55	67	65	15	32600
WITH HEAVY TRAFFIC	200	22	16	22	20	24	30	20	21	19	5	29100
DOES NOT BOTHER	86	13	9	7	12	14	9	8	7	9	1	25900
BOTHERS A LITTLE	65	4	5	12	4	6	12	7	12	4	-	30500
BOTHERS VERY MUCH	29	1	2	-	2	2	7	5	3	4	3	...
BOTHERS SO MUCH WOULD LIKE TO MOVE	17	4	-	3	2	1	3	-	-	3	1	...
NOT REPORTED	-	-	-	-	-	-	-	-	-	-	-	-
NOT REPORTED	1	-	-	-	-	-	-	-	1	-	-	...
NO STREETS IN NEED OF REPAIR	506	31	21	32	50	67	68	62	83	72	20	33800
WITH STREETS IN NEED OF REPAIR	151	22	18	26	19	15	20	14	7	10	1	22600
DOES NOT BOTHER	30	5	5	5	3	4	3	2	-	2	1	...
BOTHERS A LITTLE	47	4	8	8	8	2	4	7	3	2	-	22000
BOTHERS VERY MUCH	67	11	4	11	7	7	11	4	4	6	-	24700
BOTHERS SO MUCH WOULD LIKE TO MOVE	7	1	-	1	1	1	1	-	-	-	-	...
NOT REPORTED	1	1	-	-	-	-	-	-	-	-	-	...
NOT REPORTED	4	3	-	-	-	-	-	-	-	2	-	...
NO ROADS IMPASSABLE	541	46	28	40	57	67	76	56	77	74	20	32100
WITH ROADS IMPASSABLE	118	10	9	18	11	15	12	18	13	10	1	26300
DOES NOT BOTHER	16	3	2	3	1	4	2	3	-	1	1	...
BOTHERS A LITTLE	42	6	4	4	5	7	4	4	7	2	-	26900
BOTHERS VERY MUCH	45	2	3	11	3	5	4	9	6	3	-	28900
BOTHERS SO MUCH WOULD LIKE TO MOVE	9	-	-	-	3	-	1	1	-	3	-	...
NOT REPORTED	3	-	-	-	-	-	-	1	-	1	-	...
NOT REPORTED	4	-	1	-	1	-	-	2	-	-	-	...
NO OCCUPIED HOUSING IN RUNDOWN CONDITION	535	37	29	40	53	62	70	69	80	76	19	33300
WITH OCCUPIED HOUSING IN RUNDOWN CONDITION	125	19	10	19	16	20	17	6	9	8	1	24500
DOES NOT BOTHER	32	9	4	7	4	2	2	-	3	2	-	...
BOTHERS A LITTLE	36	7	5	4	6	4	4	2	3	1	-	...
BOTHERS VERY MUCH	43	1	1	6	5	12	7	-	3	5	1	28000
BOTHERS SO MUCH WOULD LIKE TO MOVE	13	1	-	1	1	1	3	4	-	-	-	...
NOT REPORTED	1	1	-	-	-	-	-	-	-	-	-	...
NOT REPORTED	3	-	-	-	-	-	2	-	2	-	-	...
NO COMMERCIAL OR NONRESIDENTIAL ACTIVITIES	532	45	27	41	54	67	67	62	77	74	19	32300
WITH COMMERCIAL OR NONRESIDENTIAL ACTIVITIES	129	11	11	17	15	15	21	13	13	10	3	26700
DOES NOT BOTHER	100	7	10	12	12	12	14	10	12	7	3	28500
BOTHERS A LITTLE	18	2	1	3	1	2	3	2	2	3	-	...
BOTHERS VERY MUCH	6	-	-	1	-	1	2	1	-	-	-	...
BOTHERS SO MUCH WOULD LIKE TO MOVE	5	2	-	-	1	-	1	-	-	-	-	...
NOT REPORTED	-	-	-	-	-	-	-	-	-	-	-	-
NOT REPORTED	1	-	1	-	-	-	-	-	-	-	-	...
NO ODORS, SMOKE, OR GAS	593	48	30	48	65	67	77	71	87	81	19	32500
WITH ODORS, SMOKE, OR GAS	70	8	9	10	4	16	11	4	3	3	1	26100
DOES NOT BOTHER	19	-	4	-	1	6	1	3	2	1	-	...
BOTHERS A LITTLE	21	2	2	3	1	5	5	1	-	1	-	...
BOTHERS VERY MUCH	25	5	3	6	-	4	3	-	1	1	1	...
BOTHERS SO MUCH WOULD LIKE TO MOVE	5	1	-	1	1	-	1	-	-	-	-	...
NOT REPORTED	-	-	-	-	-	-	-	-	-	-	-	-
NOT REPORTED	-	-	-	-	-	-	-	-	-	-	-	-
ADEQUATE STREET LIGHTS	461	36	24	47	46	53	60	52	67	59	19	32200
INADEQUATE STREET LIGHTS	199	21	15	12	23	29	28	22	23	25	1	29900
DOES NOT BOTHER	66	13	5	4	11	5	8	3	10	7	-	25000
BOTHERS A LITTLE	58	4	4	1	5	11	13	8	6	4	1	31600
BOTHERS VERY MUCH	66	3	6	7	6	12	4	9	6	12	-	29800
BOTHERS SO MUCH WOULD LIKE TO MOVE	7	1	-	-	1	1	3	-	-	-	-	...
NOT REPORTED	3	-	-	-	-	-	-	1	-	1	-	...
NOT REPORTED	1	-	-	-	-	-	-	1	-	-	-	...
NO NEIGHBORHOOD CRIME	535	50	36	48	57	60	66	60	74	68	15	31200
WITH NEIGHBORHOOD CRIME	126	7	4	9	12	22	22	15	16	16	5	32400
DOES NOT BOTHER	19	-	-	3	1	3	1	1	4	3	2	...
BOTHERS A LITTLE	43	1	2	2	6	5	9	5	4	5	3	32600
BOTHERS VERY MUCH	50	4	1	1	3	11	7	7	8	7	-	33600
BOTHERS SO MUCH WOULD LIKE TO MOVE	15	1	-	3	1	3	4	1	-	-	-	...
NOT REPORTED	-	-	-	-	-	-	-	-	-	-	-	-
NOT REPORTED	1	-	-	1	-	-	-	-	-	-	-	...
NO TRASH, LITTER, OR JUNK	526	42	26	34	57	62	67	64	79	76	20	33200
WITH TRASH, LITTER, OR JUNK	137	14	13	25	12	20	21	12	11	8	-	25900
DOES NOT BOTHER	19	3	4	5	1	1	3	-	1	1	-	...
BOTHERS A LITTLE	30	5	6	3	3	6	4	3	1	-	-	...
BOTHERS VERY MUCH	67	5	4	14	6	9	12	6	7	5	-	27800
BOTHERS SO MUCH WOULD LIKE TO MOVE	18	1	-	3	2	3	3	3	1	2	-	...
NOT REPORTED	1	-	-	-	-	1	-	-	-	-	-	...
NOT REPORTED	-	-	-	-	-	-	-	-	-	-	-	-

[1]LIMITED TO 1-FAMILY HOMES ON LESS THAN 10 ACRES AND NO BUSINESS ON PROPERTY.

TABLE A-20. VALUE OF OWNER-OCCUPIED HOUSING UNITS BY SELECTED NEIGHBORHOOD CHARACTERISTICS FOR HOUSING UNITS WITH BLACK HOUSEHOLD HEAD: 1977--CON.

(NUMBERS IN THOUSANDS. DATA BASED ON SAMPLE, SEE TEXT. FOR MINIMUM BASE FOR DERIVED FIGURES (PERCENT, MEDIAN, ETC.) AND MEANING OF SYMBOLS, SEE TEXT)

UNITED STATES INSIDE STANDARD METROPOLITAN STATISTICAL AREAS NOT IN CENTRAL CITIES	TOTAL	LESS THAN $10,000	$10,000 TO $14,999	$15,000 TO $19,999	$20,000 TO $24,999	$25,000 TO $29,999	$30,000 TO $34,999	$35,000 TO $39,999	$40,000 TO $49,999	$50,000 TO $74,999	$75,000 OR MORE	MEDIAN (DOLLARS)
SPECIFIED OWNER OCCUPIED[1]--CONTINUED												
NEIGHBORHOOD CONDITIONS--CONTINUED												
NO BOARDED UP OR ABANDONED STRUCTURES	556	41	30	47	53	67	70	68	80	77	20	32700
WITH BOARDED UP OR ABANDONED STRUCTURES	106	15	9	11	16	15	18	7	9	7	-	25900
DOES NOT BOTHER	37	6	4	4	5	7	7	3	1	1	-	...
BOTHERS A LITTLE	27	5	3	-	6	3	8	-	3	-	-	...
BOTHERS VERY MUCH	32	3	1	6	3	4	2	2	6	6	-	...
BOTHERS SO MUCH WOULD LIKE TO MOVE	10	1	-	1	1	1	1	3	-	-	-	...
NOT REPORTED	-	-	-	-	-	-	-	-	-	-	-	-
NOT REPORTED	-	-	-	-	-	-	-	-	-	-	-	-
NEIGHBORHOOD CONDITIONS AND WISH TO MOVE[2]												
NO BOTHERSOME NEIGHBORHOOD CONDITIONS	133	12	2	2	17	13	14	20	26	23	4	36700
WITH BOTHERSOME NEIGHBORHOOD CONDITIONS	529	44	37	56	52	69	74	56	63	61	16	30400
HOUSEHOLD WOULD NOT LIKE TO MOVE	467	41	36	53	47	65	67	48	63	54	14	30200
HOUSEHOLD WOULD LIKE TO MOVE	41	4	1	3	6	4	7	7	1	6	2	32100
NOT REPORTED	1	-	-	-	-	-	-	-	-	1	-	...
NOT REPORTED	-	-	-	-	-	-	-	-	-	-	-	-
NEIGHBORHOOD SERVICES												
SATISFACTORY PUBLIC TRANSPORTATION	406	34	27	43	45	55	46	46	54	45	12	29900
UNSATISFACTORY PUBLIC TRANSPORTATION	205	20	11	14	16	20	32	25	26	31	7	33000
DOES NOT BOTHER	100	13	9	6	10	8	14	10	15	11	4	31500
BOTHERS A LITTLE	44	4	1	4	2	6	8	5	4	8	1	32900
BOTHERS VERY MUCH	50	3	1	3	5	5	5	9	6	11	2	36600
BOTHERS SO MUCH WOULD LIKE TO MOVE	5	-	-	-	1	-	3	-	-	1	-	...
NOT REPORTED	6	-	-	1	-	1	2	1	-	-	-	...
DON'T KNOW	50	2	1	1	6	6	10	5	10	8	1	34400
NOT REPORTED	1	-	-	-	-	1	-	-	-	-	-	...
SATISFACTORY SCHOOLS	551	45	32	48	53	70	78	62	75	70	17	31800
UNSATISFACTORY SCHOOLS	43	4	4	4	3	7	2	7	6	4	1	29500
DOES NOT BOTHER	6	4	1	-	-	1	-	-	-	-	-	...
BOTHERS A LITTLE	7	-	1	2	-	-	-	1	3	-	-	...
BOTHERS VERY MUCH	21	1	3	1	3	1	-	6	3	1	1	...
BOTHERS SO MUCH WOULD LIKE TO MOVE	7	-	-	-	-	3	2	-	-	3	-	...
NOT REPORTED	1	-	-	-	-	1	-	-	-	-	-	...
DON'T KNOW	69	8	3	7	14	4	9	6	9	9	1	29500
NOT REPORTED	-	-	-	-	-	-	-	-	-	-	-	-
SATISFACTORY SHOPPING	540	42	29	42	56	65	74	66	75	75	19	32400
UNSATISFACTORY SHOPPING	120	15	9	16	13	16	14	9	15	9	4	27300
DOES NOT BOTHER	39	7	4	6	4	7	5	2	4	1	-	23200
BOTHERS A LITTLE	38	6	2	4	1	4	5	3	4	5	2	31400
BOTHERS VERY MUCH	34	-	3	4	6	4	4	4	6	2	1	...
BOTHERS SO MUCH WOULD LIKE TO MOVE	4	1	-	1	1	-	-	-	-	-	-	...
NOT REPORTED	5	-	-	1	-	1	-	-	2	-	-	...
DON'T KNOW	1	-	1	-	-	-	-	-	-	-	1	...
NOT REPORTED	1	-	-	-	-	1	-	-	-	-	-	...
SATISFACTORY POLICE PROTECTION	537	46	33	47	53	63	67	64	71	72	20	31500
UNSATISFACTORY POLICE PROTECTION	82	3	4	9	12	12	14	8	13	8	-	30700
DOES NOT BOTHER	6	-	-	1	3	1	-	-	-	1	-	...
BOTHERS A LITTLE	20	1	1	1	-	4	3	5	6	-	-	...
BOTHERS VERY MUCH	46	1	1	6	7	6	8	3	7	6	-	30800
BOTHERS SO MUCH WOULD LIKE TO MOVE	9	1	1	-	2	-	3	-	-	1	-	...
NOT REPORTED	1	-	-	-	-	1	-	-	-	-	-	...
DON'T KNOW	43	5	3	2	4	7	7	4	5	4	-	24600
NOT REPORTED	-	-	-	-	-	-	-	-	-	-	-	-
SATISFACTORY OUTDOOR RECREATION FACILITIES	345	23	12	32	37	44	61	43	60	66	17	34100
UNSATISFACTORY OUTDOOR RECREATION FACILITIES	229	27	23	25	26	36	25	25	23	16	4	27000
DOES NOT BOTHER	97	16	9	15	15	11	9	7	8	4	2	22800
BOTHERS A LITTLE	52	3	5	6	4	5	6	7	7	4	1	30000
BOTHERS VERY MUCH	64	4	4	3	4	16	9	11	7	6	-	30300
BOTHERS SO MUCH WOULD LIKE TO MOVE	12	3	-	-	4	3	1	-	1	-	-	...
NOT REPORTED	4	1	1	1	-	-	-	-	-	1	-	...
DON'T KNOW	39	6	4	1	6	3	1	7	6	2	-	26400
NOT REPORTED	-	-	-	-	-	-	-	-	-	-	-	-
SATISFACTORY HOSPITALS OR HEALTH CLINICS	527	42	31	45	51	64	71	61	72	73	17	32100
UNSATISFACTORY HOSPITALS OR HEALTH CLINICS	115	13	7	12	16	16	13	12	14	10	2	27600
DOES NOT BOTHER	44	9	5	4	4	7	3	5	5	1	-	25000
BOTHERS A LITTLE	23	2	1	6	3	2	2	1	2	3	1	...
BOTHERS VERY MUCH	44	1	1	2	7	7	6	6	7	6	1	33100
BOTHERS SO MUCH WOULD LIKE TO MOVE	5	1	-	-	2	-	1	-	-	-	-	...
NOT REPORTED	-	-	-	-	-	-	-	-	-	-	-	-
DON'T KNOW	19	1	1	1	1	1	4	3	4	1	2	...
NOT REPORTED	1	-	-	-	-	1	-	-	-	-	-	...
NEIGHBORHOOD SERVICES AND WISH TO MOVE[3]												
WITH SATISFACTORY NEIGHBORHOOD SERVICES	247	16	12	20	25	31	31	29	37	39	7	33000
WITH UNSATISFACTORY NEIGHBORHOOD SERVICES	415	40	27	38	44	51	57	47	53	45	13	30700
HOUSEHOLD WOULD NOT LIKE TO MOVE	381	37	24	36	39	44	50	47	52	39	13	31100
HOUSEHOLD WOULD LIKE TO MOVE	28	3	1	1	5	6	6	-	1	4	-	...
NOT REPORTED	6	-	1	-	-	1	1	-	-	1	-	...
NOT REPORTED	-	-	-	-	-	-	-	-	-	-	-	-

[1]LIMITED TO 1-FAMILY HOMES ON LESS THAN 10 ACRES AND NO BUSINESS ON PROPERTY.
[2]WISH TO MOVE ONLY RELATES TO RESPONDENT'S OPINION OF SPECIFIC NEIGHBORHOOD CONDITIONS.
[3]WISH TO MOVE ONLY RELATES TO RESPONDENT'S OPINION OF SPECIFIC NEIGHBORHOOD SERVICES.

TABLE A-20. VALUE OF OWNER-OCCUPIED HOUSING UNITS BY SELECTED NEIGHBORHOOD CHARACTERISTICS FOR HOUSING UNITS WITH BLACK HOUSEHOLD HEAD: 1977--CON.

(NUMBERS IN THOUSANDS. DATA BASED ON SAMPLE, SEE TEXT. FOR MINIMUM BASE FOR DERIVED FIGURES (PERCENT, MEDIAN, ETC.) AND MEANING OF SYMBOLS, SEE TEXT)

UNITED STATES INSIDE STANDARD METROPOLITAN STATISTICAL AREAS NOT IN CENTRAL CITIES	TOTAL	LESS THAN $10,000	$10,000 TO $14,999	$15,000 TO $19,999	$20,000 TO $24,999	$25,000 TO $29,999	$30,000 TO $34,999	$35,000 TO $39,999	$40,000 TO $49,999	$50,000 TO $74,999	$75,000 OR MORE	MEDIAN (DOLLARS)
SPECIFIED OWNER OCCUPIED[1]--CONTINUED												
OVERALL OPINION OF NEIGHBORHOOD												
EXCELLENT	152	7	12	11	8	12	13	20	30	33	7	38400
GOOD	339	32	14	31	31	41	53	40	50	35	12	31900
FAIR	141	13	12	12	27	23	14	15	9	15	1	26200
POOR	28	4	1	4	3	4	7	1	1	1	-	...
NOT REPORTED	2	-	-	-	-	1	1	-	-	-	-	...
HOUSEHOLD WOULD LIKE TO MOVE	41	4	1	3	6	4	7	7	1	6	2	32100
EXCELLENT	-	-	-	-	-	-	-	-	-	-	-	-
GOOD	12	2	-	-	3	-	-	1	1	3	2	...
FAIR	12	-	-	1	1	3	-	5	-	1	-	...
POOR	16	1	1	1	1	1	7	1	-	1	-	...
NOT REPORTED	-	-	-	-	-	-	-	-	-	-	-	-
HOUSEHOLD WOULD NOT LIKE TO MOVE	620	53	38	55	63	78	81	68	89	77	18	31400
EXCELLENT	152	7	12	11	8	12	13	20	30	33	7	38400
GOOD	325	30	14	31	28	41	53	38	49	30	10	31700
FAIR	129	13	12	11	25	20	14	10	9	14	1	25600
POOR	12	2	1	3	2	3	-	-	1	-	-	...
NOT REPORTED	2	-	-	-	-	1	1	-	-	-	-	...
NOT REPORTED	1	-	-	-	-	-	-	-	-	1	-	...

[1]LIMITED TO 1-FAMILY HOMES ON LESS THAN 10 ACRES AND NO BUSINESS ON PROPERTY.

TABLE A-20. VALUE OF OWNER-OCCUPIED HOUSING UNITS BY SELECTED NEIGHBORHOOD CHARACTERISTICS FOR HOUSING UNITS WITH BLACK HOUSEHOLD HEAD: 1977--CON.

(NUMBERS IN THOUSANDS. DATA BASED ON SAMPLE, SEE TEXT. FOR MINIMUM BASE FOR DERIVED FIGURES (PERCENT, MEDIAN, ETC.) AND MEANING OF SYMBOLS, SEE TEXT)

UNITED STATES OUTSIDE STANDARD METROPOLITAN STATISTICAL AREAS	TOTAL	LESS THAN $10,000	$10,000 TO $14,999	$15,000 TO $19,999	$20,000 TO $24,999	$25,000 TO $29,999	$30,000 TO $34,999	$35,000 TO $39,999	$40,000 TO $49,999	$50,000 TO $74,999	$75,000 OR MORE	MEDIAN (DOLLARS)
SPECIFIED OWNER OCCUPIED[1]	794	171	148	104	90	103	61	41	47	24	6	18800
NEIGHBORHOOD CONDITIONS												
NO STREET OR HIGHWAY NOISE	542	110	106	75	55	71	44	32	28	14	6	18600
WITH STREET OR HIGHWAY NOISE	249	60	41	30	35	30	17	9	19	9	-	19000
DOES NOT BOTHER	88	26	14	13	10	12	3	3	5	2	-	16600
BOTHERS A LITTLE	116	19	22	12	18	13	10	5	10	6	-	21300
BOTHERS VERY MUCH	34	9	4	2	7	5	4	1	3	-	-	...
BOTHERS SO MUCH WOULD LIKE TO MOVE	10	5	2	3	-	-	-	-	-	-	-	...
NOT REPORTED	1	-	-	-	-	-	-	-	1	-	-	...
NOT REPORTED	2	1	-	-	-	1	-	-	-	1	-	...
NO AIRPLANE TRAFFIC NOISE	703	147	133	101	81	90	51	37	40	20	5	18600
WITH AIRPLANE TRAFFIC NOISE	87	22	15	4	9	12	10	4	7	3	2	21700
DOES NOT BOTHER	34	6	4	3	6	5	3	4	1	1	2	...
BOTHERS A LITTLE	37	10	9	1	2	4	4	1	3	2	-	...
BOTHERS VERY MUCH	9	3	1	-	1	1	2	-	2	-	-	...
BOTHERS SO MUCH WOULD LIKE TO MOVE	6	3	1	-	-	2	1	-	-	-	-	...
NOT REPORTED	2	1	-	-	-	-	-	-	1	-	-	...
NOT REPORTED	3	2	-	-	-	1	-	-	-	1	-	...
NO HEAVY TRAFFIC	500	100	97	65	49	73	41	28	24	17	5	19100
WITH HEAVY TRAFFIC	290	69	51	39	41	29	20	13	22	6	1	18300
DOES NOT BOTHER	147	42	30	18	17	13	6	6	12	2	1	15500
BOTHERS A LITTLE	106	15	19	15	20	12	9	5	9	3	-	21000
BOTHERS VERY MUCH	30	8	2	3	4	3	5	2	2	-	-	...
BOTHERS SO MUCH WOULD LIKE TO MOVE	7	4	-	3	-	-	-	-	-	-	-	...
NOT REPORTED	-	-	-	-	-	-	-	-	-	-	-	-
NOT REPORTED	3	2	-	-	-	1	-	-	-	1	-	...
NO STREETS IN NEED OF REPAIR	469	115	85	65	51	52	30	32	26	12	1	17700
WITH STREETS IN NEED OF REPAIR	322	55	63	40	39	49	31	9	21	11	5	20500
DOES NOT BOTHER	76	18	24	5	6	6	4	3	5	2	1	14200
BOTHERS A LITTLE	87	14	19	16	14	8	12	-	3	2	-	18400
BOTHERS VERY MUCH	142	20	17	17	15	32	12	4	13	7	5	25200
BOTHERS SO MUCH WOULD LIKE TO MOVE	13	3	4	1	1	1	3	2	-	-	-	...
NOT REPORTED	5	-	-	1	1	3	-	-	-	-	-	...
NOT REPORTED	2	1	-	-	-	1	-	-	-	1	-	...
NO ROADS IMPASSABLE	635	131	122	89	70	88	44	32	38	16	6	18700
WITH ROADS IMPASSABLE	155	38	26	16	20	14	17	8	9	7	-	19200
DOES NOT BOTHER	35	10	8	4	4	3	3	2	-	2	-	...
BOTHERS A LITTLE	43	10	6	4	5	3	8	2	2	4	-	21300
BOTHERS VERY MUCH	65	16	4	6	8	9	5	4	7	2	-	21500
BOTHERS SO MUCH WOULD LIKE TO MOVE	10	3	4	-	2	-	1	-	-	-	-	...
NOT REPORTED	2	-	-	2	-	-	-	-	-	-	-	...
NOT REPORTED	4	2	-	-	-	1	-	1	-	1	-	...
NO OCCUPIED HOUSING IN RUNDOWN CONDITION	650	140	118	88	74	94	42	35	36	17	6	18600
WITH OCCUPIED HOUSING IN RUNDOWN CONDITION	137	29	29	14	16	8	19	6	11	6	-	18900
DOES NOT BOTHER	48	14	12	3	8	2	3	3	2	1	-	14200
BOTHERS A LITTLE	38	5	10	4	5	4	6	-	2	2	-	19600
BOTHERS VERY MUCH	42	6	5	4	3	3	10	2	7	3	-	29600
BOTHERS SO MUCH WOULD LIKE TO MOVE	7	3	2	2	-	-	-	1	-	-	-	...
NOT REPORTED	2	1	-	1	-	-	-	-	-	-	-	...
NOT REPORTED	7	2	1	3	-	1	-	-	-	1	-	...
NO COMMERCIAL OR NONRESIDENTIAL ACTIVITIES	668	139	128	90	73	92	54	36	33	17	6	18600
WITH COMMERCIAL OR NONRESIDENTIAL ACTIVITIES	123	31	19	15	17	10	7	5	14	6	-	18700
DOES NOT BOTHER	99	23	18	11	11	7	6	3	14	4	-	18400
BOTHERS A LITTLE	7	2	-	1	2	-	1	2	-	-	-	...
BOTHERS VERY MUCH	9	4	1	2	1	1	-	-	-	1	-	...
BOTHERS SO MUCH WOULD LIKE TO MOVE	4	2	-	1	-	2	-	-	-	-	-	...
NOT REPORTED	3	1	-	-	3	-	-	-	-	-	-	...
NOT REPORTED	2	1	-	-	-	1	-	-	-	1	-	...
NO ODORS, SMOKE, OR GAS	711	144	132	95	86	98	56	36	39	20	6	19200
WITH ODORS, SMOKE, OR GAS	81	26	15	9	4	6	4	5	8	3	-	14700
DOES NOT BOTHER	14	10	2	1	-	-	-	-	-	2	-	...
BOTHERS A LITTLE	25	7	7	3	2	1	1	3	2	-	-	...
BOTHERS VERY MUCH	31	6	5	3	3	3	2	2	6	1	-	...
BOTHERS SO MUCH WOULD LIKE TO MOVE	10	3	1	3	-	2	2	-	-	-	-	...
NOT REPORTED	-	-	-	-	-	-	-	-	-	-	-	-
NOT REPORTED	2	1	-	-	-	1	-	-	-	1	-	...
ADEQUATE STREET LIGHTS	542	116	94	77	59	76	44	30	29	15	1	18900
INADEQUATE STREET LIGHTS	245	53	52	27	31	26	16	10	18	8	5	18300
DOES NOT BOTHER	120	35	28	12	15	7	8	3	8	4	-	14500
BOTHERS A LITTLE	52	9	10	6	11	6	2	2	4	1	1	20200
BOTHERS VERY MUCH	63	6	7	9	5	13	5	5	6	3	4	26700
BOTHERS SO MUCH WOULD LIKE TO MOVE	3	3	1	-	-	-	-	-	-	-	-	...
NOT REPORTED	7	-	6	-	-	-	1	-	-	-	-	...
NOT REPORTED	7	2	2	-	-	1	-	1	-	1	1	...
NO NEIGHBORHOOD CRIME	731	158	139	95	85	93	60	36	37	22	6	18600
WITH NEIGHBORHOOD CRIME	57	10	9	10	5	6	1	5	9	1	-	20800
DOES NOT BOTHER	11	5	1	-	1	-	-	-	4	-	-	...
BOTHERS A LITTLE	16	2	2	3	2	2	1	4	1	-	-	...
BOTHERS VERY MUCH	29	-	6	6	3	6	-	2	5	1	-	...
BOTHERS SO MUCH WOULD LIKE TO MOVE	2	2	-	-	-	-	-	-	-	-	-	...
NOT REPORTED	-	-	-	-	-	-	-	-	-	-	-	-
NOT REPORTED	5	3	-	-	-	2	-	-	-	1	-	...
NO TRASH, LITTER, OR JUNK	593	136	115	72	64	74	42	31	35	15	6	18900
WITH TRASH, LITTER, OR JUNK	198	32	32	32	26	28	19	10	12	7	-	20600
DOES NOT BOTHER	34	9	11	4	5	3	2	-	1	-	-	...
BOTHERS A LITTLE	68	10	11	12	13	6	4	5	4	3	-	20400
BOTHERS VERY MUCH	83	8	10	13	8	17	11	5	7	5	-	26100
BOTHERS SO MUCH WOULD LIKE TO MOVE	9	4	2	3	-	-	-	-	-	-	-	...
NOT REPORTED	3	-	-	-	-	2	2	-	-	-	-	...
NOT REPORTED	2	1	-	-	-	1	-	-	-	1	-	...

[1]LIMITED TO 1-FAMILY HOMES ON LESS THAN 10 ACRES AND NO BUSINESS ON PROPERTY.

TABLE A-20. VALUE OF OWNER-OCCUPIED HOUSING UNITS BY SELECTED NEIGHBORHOOD CHARACTERISTICS FOR HOUSING UNITS WITH BLACK HOUSEHOLD HEAD: 1977--CON.

(NUMBERS IN THOUSANDS. DATA BASED ON SAMPLE, SEE TEXT. FOR MINIMUM BASE FOR DERIVED FIGURES (PERCENT, MEDIAN, ETC.) AND MEANING OF SYMBOLS, SEE TEXT)

UNITED STATES OUTSIDE STANDARD METROPOLITAN STATISTICAL AREAS	TOTAL	LESS THAN $10,000	$10,000 TO $14,999	$15,000 TO $19,999	$20,000 TO $24,999	$25,000 TO $29,999	$30,000 TO $34,999	$35,000 TO $39,999	$40,000 TO $49,999	$50,000 TO $74,999	$75,000 OR MORE	MEDIAN (DOLLARS)
SPECIFIED OWNER OCCUPIED[1]--CONTINUED												
NEIGHBORHOOD CONDITIONS--CONTINUED												
NO BOARDED UP OR ABANDONED STRUCTURES	688	151	125	94	82	82	52	39	38	19	6	18600
WITH BOARDED UP OR ABANDONED STRUCTURES	101	19	22	10	8	20	9	2	8	3	-	20100
DOES NOT BOTHER	52	9	13	4	4	16	4	2	1	-	-	19600
BOTHERS A LITTLE	19	3	2	3	3	3	3	-	2	1	-	...
BOTHERS VERY MUCH	26	4	6	3	2	-	3	-	6	3	-	...
BOTHERS SO MUCH WOULD LIKE TO MOVE	3	3	-	-	-	-	-	-	-	-	-	...
NOT REPORTED	2	-	1	-	-	1	-	-	-	-	-	...
NOT REPORTED	4	1	1	1	-	1	-	-	-	1	-	...
NEIGHBORHOOD CONDITIONS AND WISH TO MOVE[2]												
NO BOTHERSOME NEIGHBORHOOD CONDITIONS	136	31	24	23	16	15	8	7	7	5	-	17700
WITH BOTHERSOME NEIGHBORHOOD CONDITIONS	656	139	123	82	74	87	53	34	40	17	6	19000
HOUSEHOLD WOULD NOT LIKE TO MOVE	625	130	118	78	72	83	48	31	40	17	6	19100
HOUSEHOLD WOULD LIKE TO MOVE	30	9	5	3	2	2	4	3	-	-	-	...
NOT REPORTED	1	-	-	-	-	1	-	-	-	-	-	...
NOT REPORTED	2	1	-	-	-	1	-	-	-	1	-	...
NEIGHBORHOOD SERVICES												
SATISFACTORY PUBLIC TRANSPORTATION	459	100	94	62	57	43	35	25	29	12	2	17800
UNSATISFACTORY PUBLIC TRANSPORTATION	307	66	50	40	30	51	25	16	16	9	5	19800
DOES NOT BOTHER	194	41	32	27	23	26	16	10	11	7	1	19500
BOTHERS A LITTLE	67	13	12	8	4	20	3	2	4	-	-	21000
BOTHERS VERY MUCH	42	10	4	5	2	5	5	3	2	1	4	22500
BOTHERS SO MUCH WOULD LIKE TO MOVE	1	1	-	-	-	-	-	-	-	-	-	...
NOT REPORTED	3	1	2	-	-	-	-	-	-	1	-	...
DON'T KNOW	23	3	4	3	4	7	-	1	1	2	-	...
NOT REPORTED	5	2	-	-	-	2	1	-	-	1	-	...
SATISFACTORY SCHOOLS	702	150	124	95	73	96	56	37	45	21	6	19100
UNSATISFACTORY SCHOOLS	25	6	5	3	4	2	3	-	1	2	-	...
DOES NOT BOTHER	9	3	-	2	3	-	1	-	-	-	-	...
BOTHERS A LITTLE	3	1	1	-	-	1	-	-	-	-	-	...
BOTHERS VERY MUCH	11	-	4	1	1	1	2	-	1	2	-	...
BOTHERS SO MUCH WOULD LIKE TO MOVE	2	2	-	-	-	-	-	-	-	-	-	...
NOT REPORTED	1	-	-	-	-	-	1	-	-	-	-	...
DON'T KNOW	62	14	10	7	12	4	2	4	1	-	-	14900
NOT REPORTED	4	1	1	-	1	1	-	-	-	1	-	...
SATISFACTORY SHOPPING	631	132	116	79	70	92	50	32	40	18	5	19300
UNSATISFACTORY SHOPPING	158	37	31	25	21	10	11	9	6	5	4	17100
DOES NOT BOTHER	76	23	14	11	11	4	6	3	3	3	-	16000
BOTHERS A LITTLE	50	12	11	6	8	3	4	3	-	-	4	16500
BOTHERS VERY MUCH	26	3	5	7	2	2	1	3	2	2	-	...
BOTHERS SO MUCH WOULD LIKE TO MOVE	2	-	1	-	-	1	-	-	-	-	-	...
NOT REPORTED	2	-	-	1	-	-	-	-	1	-	-	...
DON'T KNOW	1	1	-	-	-	-	-	-	-	-	-	...
NOT REPORTED	3	1	1	-	-	1	-	-	-	1	-	...
SATISFACTORY POLICE PROTECTION	665	128	127	91	70	92	57	35	42	19	5	19300
UNSATISFACTORY POLICE PROTECTION	91	30	15	10	13	7	3	4	4	3	1	15300
DOES NOT BOTHER	26	13	5	3	1	2	1	2	-	1	-	...
BOTHERS A LITTLE	25	9	4	1	3	2	2	2	1	1	1	...
BOTHERS VERY MUCH	36	7	6	6	7	3	1	1	3	2	-	...
BOTHERS SO MUCH WOULD LIKE TO MOVE	3	1	-	-	2	1	-	-	-	-	-	...
NOT REPORTED	1	1	-	-	-	-	-	-	-	-	-	...
DON'T KNOW	32	12	4	4	5	2	1	2	-	1	-	...
NOT REPORTED	6	1	2	-	2	1	-	-	-	1	-	...
SATISFACTORY OUTDOOR RECREATION FACILITIES	365	80	63	49	47	46	30	21	20	8	1	19100
UNSATISFACTORY OUTDOOR RECREATION FACILITIES	383	81	75	52	41	47	30	19	24	13	2	18400
DOES NOT BOTHER	209	51	47	27	25	15	14	13	12	5	1	15200
BOTHERS A LITTLE	84	18	18	14	7	10	9	2	6	1	-	17000
BOTHERS VERY MUCH	61	11	9	11	8	19	5	4	7	7	1	25600
BOTHERS SO MUCH WOULD LIKE TO MOVE	5	2	1	-	-	2	-	-	-	-	-	...
NOT REPORTED	3	-	-	-	1	1	2	-	-	-	-	...
DON'T KNOW	39	7	9	3	3	9	-	1	3	2	4	20600
NOT REPORTED	6	3	1	-	-	1	1	-	-	1	-	...
SATISFACTORY HOSPITALS OR HEALTH CLINICS	638	134	122	85	70	83	51	32	37	18	6	18700
UNSATISFACTORY HOSPITALS OR HEALTH CLINICS	141	35	23	18	16	18	10	7	8	5	-	18300
DOES NOT BOTHER	40	12	8	5	7	2	5	1	1	-	-	15500
BOTHERS A LITTLE	52	12	8	3	6	12	3	3	5	-	-	22100
BOTHERS VERY MUCH	46	11	6	9	3	3	3	4	2	5	-	18300
BOTHERS SO MUCH WOULD LIKE TO MOVE	3	1	1	-	-	1	-	-	-	-	-	...
NOT REPORTED	1	-	1	-	-	-	-	-	-	-	-	...
DON'T KNOW	8	1	2	-	4	-	-	1	1	-	-	...
NOT REPORTED	7	1	1	2	-	1	-	1	1	1	-	...
NEIGHBORHOOD SERVICES AND WISH TO MOVE[3]												
WITH SATISFACTORY NEIGHBORHOOD SERVICES	255	56	49	36	28	29	18	13	17	7	-	18100
WITH UNSATISFACTORY NEIGHBORHOOD SERVICES	537	114	98	66	62	73	42	28	24	16	6	19100
HOUSEHOLD WOULD NOT LIKE TO MOVE	526	110	96	68	60	71	42	28	29	16	6	19200
HOUSEHOLD WOULD LIKE TO MOVE	9	4	1	-	2	2	-	-	-	-	-	...
NOT REPORTED	1	-	1	-	-	-	-	-	-	-	-	...
NOT REPORTED	2	1	-	-	-	1	-	-	-	1	-	...

[1]LIMITED TO 1-FAMILY HOMES ON LESS THAN 10 ACRES AND NO BUSINESS ON PROPERTY.
[2]WISH TO MOVE ONLY RELATES TO RESPONDENT'S OPINION OF SPECIFIC NEIGHBORHOOD CONDITIONS.
[3]WISH TO MOVE ONLY RELATES TO RESPONDENT'S OPINION OF SPECIFIC NEIGHBORHOOD SERVICES.

TABLE A-20. VALUE OF OWNER-OCCUPIED HOUSING UNITS BY SELECTED NEIGHBORHOOD CHARACTERISTICS FOR HOUSING UNITS WITH BLACK HOUSEHOLD HEAD: 1977--CON.

(NUMBERS IN THOUSANDS. DATA BASED ON SAMPLE, SEE TEXT. FOR MINIMUM BASE FOR DERIVED FIGURES (PERCENT, MEDIAN, ETC.) AND MEANING OF SYMBOLS, SEE TEXT)

UNITED STATES OUTSIDE STANDARD METROPOLITAN STATISTICAL AREAS	TOTAL	LESS THAN $10,000	$10,000 TO $14,999	$15,000 TO $19,999	$20,000 TO $24,999	$25,000 TO $29,999	$30,000 TO $34,999	$35,000 TO $39,999	$40,000 TO $49,999	$50,000 TO $74,999	$75,000 OR MORE	MEDIAN (DOLLARS)
SPECIFIED OWNER OCCUPIED[1]--CONTINUED												
OVERALL OPINION OF NEIGHBORHOOD												
EXCELLENT	173	32	38	20	19	21	7	8	15	7	5	19100
GOOD	376	84	63	49	40	66	30	21	12	10	1	19200
FAIR	205	45	42	26	29	13	22	11	12	3	1	18000
POOR	27	8	5	5	-	1	2	-	5	2	-	...
NOT REPORTED	13	2	-	4	2	2	-	1	2	1	-	...
HOUSEHOLD WOULD LIKE TO MOVE	30	9	5	3	2	2	4	3	-	-	-	...
EXCELLENT	2	1	-	-	-	-	-	1	-	-	-	...
GOOD	3	-	1	-	-	1	1	-	-	-	-	...
FAIR	20	5	3	3	2	2	3	2	-	-	-	...
POOR	5	3	2	-	-	-	1	-	-	-	-	...
NOT REPORTED	-	-	-	-	-	-	-	-	-	-	-	-
HOUSEHOLD WOULD NOT LIKE TO MOVE	761	161	142	101	86	98	57	38	47	23	6	18800
EXCELLENT	170	31	38	20	19	20	7	7	15	7	5	19000
GOOD	373	84	62	49	40	65	30	21	12	10	1	19200
FAIR	185	40	39	22	27	12	19	10	12	3	1	18000
POOR	22	5	3	5	-	1	1	-	5	2	-	...
NOT REPORTED	10	1	-	4	2	1	-	1	2	-	-	...
NOT REPORTED	3	1	-	-	-	2	-	-	-	1	-	...

[1]LIMITED TO 1-FAMILY HOMES ON LESS THAN 10 ACRES AND NO BUSINESS ON PROPERTY.

TABLE A-21. GROSS RENT OF RENTER-OCCUPIED HOUSING UNITS BY OCCUPANCY AND UTILIZATION CHARACTERISTICS AND SERVICES AVAILABLE FOR HOUSING UNITS WITH BLACK HOUSEHOLD HEAD: 1977

(NUMBERS IN THOUSANDS. DATA BASED ON SAMPLE, SEE TEXT. FOR MINIMUM BASE FOR DERIVED FIGURES (PERCENT, MEDIAN, ETC.) AND MEANING OF SYMBOLS, SEE TEXT)

UNITED STATES TOTAL	TOTAL	LESS THAN $70	$70 TO $99	$100 TO $124	$125 TO $149	$150 TO $174	$175 TO $199	$200 TO $224	$225 TO $249	$250 TO $274	$275 TO $299	$300 TO $349	$350 OR MORE	NO CASH RENT	MEDIAN (DOLLARS)
SPECIFIED RENTER OCCUPIED[1]	4 404	541	525	487	568	555	540	378	243	152	123	83	58	148	150
DURATION OF OCCUPANCY															
HOUSEHOLD HEAD LIVED HERE:															
LESS THAN 3 MONTHS	460	31	31	44	65	70	65	49	39	25	11	10	11	4	169
3 MONTHS OR LONGER	3 945	510	494	443	504	485	475	328	206	127	113	74	47	139	147
LIVED HERE LAST WINTER	3 240	460	446	376	387	390	369	265	141	91	92	64	35	124	142
COMPLETE BATHROOMS															
1	3 658	380	440	423	524	514	482	335	202	104	86	56	25	86	151
1 AND ONE-HALF	218	10	6	11	16	14	38	27	21	30	11	10	14	11	208
2 OR MORE	157	2	4	4	5	17	12	11	22	15	26	18	19	3	250
ALSO USED BY ANOTHER HOUSEHOLD	108	32	16	30	19	5	5	-	-	-	-	-	-	2	105
NONE	263	118	58	19	5	5	3	5	-	3	-	-	-	46	70-
COMPLETE KITCHEN FACILITIES															
FOR EXCLUSIVE USE OF HOUSEHOLD	4 136	427	484	458	543	546	533	378	243	152	123	83	58	108	155
ALSO USED BY ANOTHER HOUSEHOLD	31	9	8	3	9	-	2	-	-	-	-	-	-	-	...
NO COMPLETE KITCHEN FACILITIES	237	106	33	26	16	9	5	-	2	-	-	-	-	41	70-
CONDITION OF KITCHEN FACILITIES															
WITH COMPLETE KITCHEN FACILITIES	4 167	435	492	461	552	546	535	378	243	152	123	83	58	108	154
ALL USABLE	4 064	418	479	448	536	537	525	374	237	150	120	82	54	104	154
1 OR MORE NOT USABLE	88	14	12	11	14	8	10	2	5	2	2	2	4	4	134
NOT REPORTED	15	3	2	2	2	2	-	2	2	-	2	-	-	-	...
LACKING COMPLETE KITCHEN FACILITIES	237	106	33	26	16	9	5	-	2	-	-	-	-	41	70-
TYPE OF HOUSEHOLD															
2-OR-MORE-PERSON HOUSEHOLDS	3 108	302	346	298	390	390	412	305	200	130	112	73	54	97	160
HUSBAND-WIFE[2]	1 268	49	129	117	146	178	196	141	81	60	44	42	25	58	172
WITH 1 OR MORE SUBFAMILIES	21	2	3	3	4	-	5	3	-	-	-	-	-	-	...
WITH OTHER RELATIVES OR NONRELATIVES	129	6	13	12	20	12	25	19	7	5	2	-	3	5	171
WITH OWN CHILDREN UNDER 18 YEARS	764	29	72	53	93	68	122	97	52	47	30	26	24	32	161
OTHER MALE HEAD[2]	251	23	20	26	29	36	27	24	16	17	10	7	9	6	166
WITH 1 OR MORE SUBFAMILIES	9	-	2	2	2	2	-	-	-	-	-	-	2	-	...
WITH OTHER RELATIVES OR NONRELATIVES	230	22	17	23	29	31	25	24	16	15	10	3	9	5	167
WITH OWN CHILDREN UNDER 18 YEARS	41	3	4	2	2	5	3	5	5	7	2	2	2	1	208
FEMALE HEAD[2]	1 589	230	196	154	214	175	189	140	103	53	57	25	20	33	147
WITH 1 OR MORE SUBFAMILIES	43	5	5	7	5	9	-	2	3	2	3	-	-	2	140
WITH OTHER RELATIVES OR NONRELATIVES	529	65	70	44	82	56	65	34	41	21	26	6	5	10	148
WITH OWN CHILDREN UNDER 18 YEARS	1 208	176	142	130	140	136	156	110	77	41	43	19	20	17	151
1-PERSON HOUSEHOLDS	1 297	239	179	189	179	165	128	72	45	22	12	10	3	52	127
BEDROOMS															
NONE AND 1	1 435	234	186	204	206	218	164	86	50	25	14	2	7	40	134
2 OR MORE	2 969	308	338	283	363	337	376	292	195	127	110	81	51	108	160
NONE LACKING PRIVACY	2 474	234	236	216	314	292	325	262	181	115	101	80	49	69	167
1 OR MORE LACKING PRIVACY	493	74	102	67	49	45	51	28	14	12	9	2	2	39	118
PRIVACY NOT REPORTED	3	-	-	-	-	-	-	3	-	-	-	-	-	-	...
3-OR-MORE-PERSON HOUSEHOLDS	2 016	187	231	180	245	228	269	210	131	92	87	50	44	62	164
NO BEDROOMS USED BY 3 PERSONS OR MORE	1 443	128	154	125	170	153	169	166	98	73	66	46	40	34	170
BEDROOMS USED BY 3 PERSONS OR MORE	519	56	70	50	69	65	74	40	30	15	15	4	3	28	151
1	439	49	58	39	62	61	61	32	25	14	15	1	3	18	151
2 OR MORE	80	6	13	10	7	3	13	8	5	2	-	4	-	8	147
BEDROOMS USED BY PERSONS 13 YEARS OF AGE OR OLDER	290	39	40	33	36	29	35	18	19	7	5	2	3	24	139
NO BEDROOMS USED BY PERSONS 13 YEARS OF AGE OR OLDER	134	13	15	13	22	16	19	9	10	5	8	3	-	2	155
NOT REPORTED	95	4	15	3	11	20	21	13	2	3	2	-	-	1	167
NO BEDROOMS	7	1	-	2	2	2	-	-	-	-	-	-	-	1	...
NOT REPORTED	48	3	7	3	4	9	5	3	3	3	5	-	1	1	168
1- AND 2-PERSON HOUSEHOLDS	2 388	354	293	308	323	327	271	168	114	60	36	33	14	86	140
PLUMBING FACILITIES BY PERSONS PER ROOM															
WITH ALL PLUMBING FACILITIES	4 052	392	456	442	545	546	533	376	245	150	123	83	58	101	156
1.00 OR LESS	3 607	357	386	389	479	493	477	341	214	138	112	79	51	91	157
1.01 TO 1.50	349	29	55	41	40	44	44	26	27	11	12	4	7	6	153
1.51 OR MORE	96	6	15	12	26	10	12	8	4	2	-	-	-	2	138
LACKING SOME OR ALL PLUMBING FACILITIES	353	149	68	45	24	9	7	2	-	2	-	-	-	47	71
1.00 OR LESS	288	122	59	39	20	4	5	-	-	2	-	-	-	36	71
1.01 TO 1.50	31	12	3	4	2	2	2	2	-	-	-	-	-	5	...
1.51 OR MORE	34	15	7	2	2	3	-	-	-	-	-	-	-	5	...
GARBAGE COLLECTION SERVICE															
WITH SERVICE	4 022	463	477	449	530	532	520	341	220	132	117	75	54	119	152
LESS THAN ONCE A WEEK	26	9	6	2	2	-	3	4	-	-	-	-	-	1	...
ONCE A WEEK	1 152	102	115	142	149	186	177	104	61	40	12	24	12	28	157
TWICE A WEEK OR MORE	2 307	293	316	271	302	261	265	197	115	77	77	38	37	60	144
DON'T KNOW	516	57	39	34	73	80	70	36	40	15	27	12	5	26	162
NOT REPORTED	21	2	2	-	3	5	5	-	3	-	-	1	-	-	...
NO SERVICE	347	75	44	33	37	23	14	33	22	17	2	9	3	34	127
METHOD OF DISPOSAL:															
INCINERATOR, TRASH CHUTE, OR COMPACTOR	198	28	13	23	25	17	11	31	19	14	2	9	3	4	162
GARBAGE DISPOSAL	17	5	-	-	5	2	-	2	1	3	-	-	-	-	...
OTHER MEANS	129	41	31	9	7	4	3	1	2	-	-	-	-	29	78
NOT REPORTED	3	2	-	1	-	-	-	-	-	-	-	-	-	1	...
DON'T KNOW	25	-	3	5	-	-	5	3	3	2	3	-	-	-	...
NOT REPORTED	10	3	-	-	2	-	2	-	-	2	2	-	-	-	...

[1]EXCLUDES 1-FAMILY HOMES ON 10 ACRES OR MORE.
[2]FIGURES MAY NOT ADD TO TOTAL BECAUSE HOUSEHOLD MEMBERS MAY BE INCLUDED IN MORE THAN ONE GROUP.

TABLE A-21. GROSS RENT OF RENTER-OCCUPIED HOUSING UNITS BY OCCUPANCY AND UTILIZATION CHARACTERISTICS AND SERVICES AVAILABLE FOR HOUSING UNITS WITH BLACK HOUSEHOLD HEAD: 1977--CONTINUED

(NUMBERS IN THOUSANDS. DATA BASED ON SAMPLE, SEE TEXT. FOR MINIMUM BASE FOR DERIVED FIGURES (PERCENT, MEDIAN, ETC.) AND MEANING OF SYMBOLS, SEE TEXT)

UNITED STATES TOTAL	TOTAL	LESS THAN $70	$70 TO $99	$100 TO $124	$125 TO $149	$150 TO $174	$175 TO $199	$200 TO $224	$225 TO $249	$250 TO $274	$275 TO $299	$300 TO $349	$350 OR MORE	NO CASH RENT	MEDIAN (DOLLARS)
SPECIFIED RENTER OCCUPIED[1]--CON.															
EXTERMINATION SERVICE															
OCCUPIED 3 MONTHS OR LONGER	3 945	510	494	443	504	485	475	328	206	127	113	74	47	139	147
NO SIGNS OF MICE OR RATS	2 660	351	301	271	321	322	367	223	152	93	85	54	31	86	153
WITH SIGNS OF MICE OR RATS	1 259	158	188	170	177	158	108	104	54	31	28	17	16	51	137
WITH SIGNS OF MICE ONLY	975	118	132	144	139	127	89	75	47	24	23	11	10	36	138
REGULAR EXTERMINATION SERVICE	142	25	9	10	21	17	24	9	10	9	3	5	-	2	160
IRREGULAR EXTERMINATION SERVICE	268	19	31	28	45	35	29	29	19	9	12	5	2	3	156
NO EXTERMINATION SERVICE	547	74	93	101	70	71	34	35	18	5	7	-	9	30	122
NOT REPORTED	17	-	-	5	3	4	2	2	-	2	-	-	-	-	...
WITH SIGNS OF RATS ONLY	124	15	22	14	19	19	5	12	2	2	2	3	2	8	133
REGULAR EXTERMINATION SERVICE	11	3	4	-	-	-	-	-	-	2	-	2	-	-	...
IRREGULAR EXTERMINATION SERVICE	20	-	4	2	3	5	-	2	-	-	-	2	2	-	...
NO EXTERMINATION SERVICE	91	12	14	13	14	14	5	10	2	-	2	-	-	7	132
NOT REPORTED	2	-	-	-	2	-	-	-	-	-	-	-	-	1	...
WITH SIGNS OF MICE AND RATS	114	17	30	6	8	11	10	14	2	4	3	3	2	4	132
REGULAR EXTERMINATION SERVICE	12	-	7	-	-	-	2	2	-	-	-	2	-	-	...
IRREGULAR EXTERMINATION SERVICE	25	-	2	3	2	3	3	7	-	2	-	-	2	2	...
NO EXTERMINATION SERVICE	75	17	21	2	7	8	5	5	-	2	3	2	-	2	96
NOT REPORTED	2	-	-	-	-	-	-	-	2	-	-	-	-	-	...
DON'T KNOW	45	6	3	5	9	2	3	3	4	2	-	-	2	4	136
REGULAR EXTERMINATION SERVICE	6	3	-	-	1	-	-	-	-	-	-	-	2	-	...
IRREGULAR EXTERMINATION SERVICE	7	-	2	-	3	-	-	2	-	-	-	-	-	-	...
NO EXTERMINATION SERVICE	30	4	2	5	3	2	3	2	4	2	-	-	-	3	...
NOT REPORTED	3	-	-	-	2	-	-	-	-	-	-	-	-	1	...
NOT REPORTED	2	-	-	-	2	-	-	-	-	-	-	-	-	-	...
NOT REPORTED	25	2	4	2	5	5	-	1	-	3	-	2	-	2	...
OCCUPIED LESS THAN 3 MONTHS	460	31	31	44	65	70	65	49	39	25	11	10	11	9	169

[1]EXCLUDES 1-FAMILY HOMES ON 10 ACRES OR MORE.

TABLE A-21. GROSS RENT OF RENTER-OCCUPIED HOUSING UNITS BY OCCUPANCY AND UTILIZATION CHARACTERISTICS AND SERVICES AVAILABLE FOR HOUSING UNITS WITH BLACK HOUSEHOLD HEAD: 1977--CONTINUED

(NUMBERS IN THOUSANDS. DATA BASED ON SAMPLE, SEE TEXT. FOR MINIMUM BASE FOR DERIVED FIGURES (PERCENT, MEDIAN, ETC.) AND MEANING OF SYMBOLS, SEE TEXT)

UNITED STATES INSIDE STANDARD METROPOLITAN STATISTICAL AREAS	TOTAL	LESS THAN $70	$70 TO $99	$100 TO $124	$125 TO $149	$150 TO $174	$175 TO $199	$200 TO $224	$225 TO $249	$250 TO $274	$275 TO $299	$300 TO $349	$350 OR MORE	NO CASH RENT	MEDIAN (DOLLARS)
SPECIFIED RENTER OCCUPIED[1]	3 727	364	365	412	512	497	501	369	240	147	119	81	54	66	159
DURATION OF OCCUPANCY															
HOUSEHOLD HEAD LIVED HERE:															
LESS THAN 3 MONTHS	392	17	20	37	55	63	59	48	38	22	9	9	11	5	176
3 MONTHS OR LONGER	3 335	346	345	375	457	434	442	321	202	126	110	72	43	61	156
LIVED HERE LAST WINTER	2 715	312	308	319	355	350	344	259	138	89	91	64	34	51	153
COMPLETE BATHROOMS															
1	3 212	312	325	362	474	460	448	326	198	99	85	53	24	45	156
1 AND ONE-HALF	204	7	5	9	16	12	35	27	21	30	11	10	13	10	212
2 OR MORE	145	2	4	2	3	15	10	11	21	15	24	18	18	3	255
ALSO USED BY ANOTHER HOUSEHOLD	90	16	15	30	17	5	5	-	-	-	-	-	-	2	111
NONE	76	27	17	10	2	4	3	5	-	3	-	-	-	5	85
COMPLETE KITCHEN FACILITIES															
FOR EXCLUSIVE USE OF HOUSEHOLD	3 612	333	347	384	494	488	494	369	239	147	119	81	54	59	161
ALSO USED BY ANOTHER HOUSEHOLD	29	9	8	3	7	-	2	-	-	-	-	-	-	-	...
NO COMPLETE KITCHEN FACILITIES	86	22	10	21	11	9	5	-	2	-	-	-	-	7	109
CONDITION OF KITCHEN FACILITIES															
WITH COMPLETE KITCHEN FACILITIES	3 641	342	355	392	501	488	496	369	239	147	119	81	54	59	160
ALL USABLE	3 560	331	346	383	485	481	488	365	232	145	116	79	51	57	160
1 OR MORE NOT USABLE	68	8	9	7	13	5	5	2	5	2	2	2	4	2	142
NOT REPORTED	12	2	-	2	2	2	-	2	2	-	2	-	-	-	...
LACKING COMPLETE KITCHEN FACILITIES	86	22	10	21	11	9	5	-	2	-	-	-	-	7	109
TYPE OF HOUSEHOLD															
2-OR-MORE-PERSON HOUSEHOLDS	2 611	207	224	234	346	338	375	300	195	125	107	70	51	39	170
HUSBAND-WIFE[2]	1 029	18	77	87	121	147	171	137	80	59	42	40	24	27	162
WITH 1 OR MORE SUBFAMILIES	14	-	-	3	2	-	5	3	-	-	-	-	-	-	...
WITH OTHER RELATIVES OR NONRELATIVES	101	3	3	8	15	11	24	19	7	5	2	-	2	2	194
WITH OWN CHILDREN UNDER 18 YEARS	610	10	40	36	71	68	105	93	51	45	28	25	23	10	191
OTHER MALE HEAD[2]	214	14	12	24	28	32	23	24	14	17	10	7	8	3	171
WITH 1 OR MORE SUBFAMILIES	9	-	2	2	2	2	-	-	-	-	-	-	2	-	...
WITH OTHER RELATIVES OR NONRELATIVES	194	12	8	20	28	27	21	24	14	15	10	3	8	3	174
WITH OWN CHILDREN UNDER 18 YEARS	36	3	3	2	2	5	2	5	3	7	2	2	2	-	...
FEMALE HEAD[2]	1 368	174	134	124	197	159	181	139	101	50	56	24	20	10	157
WITH 1 OR MORE SUBFAMILIES	33	4	2	7	5	8	-	2	3	-	2	-	-	-	...
WITH OTHER RELATIVES OR NONRELATIVES	427	42	41	33	74	49	58	34	41	17	24	5	5	4	161
WITH OWN CHILDREN UNDER 18 YEARS	1 061	139	107	104	129	123	152	109	76	38	42	19	20	6	160
1-PERSON HOUSEHOLDS	1 116	157	142	178	166	158	126	69	45	22	12	10	3	26	135
BEDROOMS															
NONE AND 1	1 266	162	159	187	193	203	161	86	50	25	14	2	5	21	139
2 OR MORE	2 461	202	207	225	319	294	341	283	191	122	106	79	49	45	171
NONE LACKING PRIVACY	2 155	181	167	181	261	255	291	252	177	111	97	77	47	35	173
1 OR MORE LACKING PRIVACY	304	21	40	44	38	38	49	28	14	11	9	2	2	8	153
PRIVACY NOT REPORTED	3	-	-	-	-	-	-	3	-	-	-	-	-	-	...
3-OR-MORE-PERSON HOUSEHOLDS	1 683	127	149	139	208	200	243	204	127	87	83	48	42	26	176
NO BEDROOMS USED BY 3 PERSONS OR MORE	1 242	98	103	100	150	138	165	162	95	68	62	45	39	18	179
BEDROOMS USED BY 3 PERSONS OR MORE	398	27	44	34	55	51	73	39	29	15	15	4	3	8	166
1	345	25	39	29	50	49	59	30	24	14	15	-	3	7	163
2 OR MORE	54	2	5	5	5	2	13	8	5	2	-	4	-	2	166
BEDROOMS USED BY PERSONS 13 YEARS OF AGE OR OLDER	206	21	22	24	23	24	33	16	19	7	5	2	3	7	160
NO BEDROOMS USED BY PERSONS 13 YEARS OF AGE OR OLDER	107	5	10	7	22	11	19	9	8	5	8	2	-	1	170
NOT REPORTED	85	2	12	3	10	17	21	13	2	3	2	-	-	-	172
NO BEDROOMS	5	-	-	2	2	2	-	-	-	-	-	-	-	-	...
NOT REPORTED	38	2	2	3	2	9	5	3	3	3	5	-	-	-	162
1- AND 2-PERSON HOUSEHOLDS	2 044	237	216	273	303	297	259	164	114	60	36	32	12	40	147
PLUMBING FACILITIES BY PERSONS PER ROOM															
WITH ALL PLUMBING FACILITIES	3 579	321	339	376	493	490	495	367	240	145	119	81	54	59	161
1.00 OR LESS	3 210	293	292	335	435	449	441	332	211	135	108	77	47	55	162
1.01 TO 1.50	296	24	39	33	36	34	42	26	26	9	12	4	7	4	160
1.51 OR MORE	73	4	9	7	22	7	12	6	4	2	-	-	-	-	144
LACKING SOME OR ALL PLUMBING FACILITIES	148	43	26	36	19	7	7	2	-	2	-	-	-	7	101
1.00 OR LESS	126	34	26	33	16	4	5	-	-	2	-	-	-	6	98
1.01 TO 1.50	10	2	-	2	1	2	2	2	-	-	-	-	-	-	...
1.51 OR MORE	12	6	-	2	2	2	-	-	-	-	-	-	-	1	...
GARBAGE COLLECTION SERVICE															
WITH SERVICE	3 456	326	343	381	477	475	463	332	216	126	112	72	51	62	159
LESS THAN ONCE A WEEK	15	3	3	2	2	-	2	4	-	-	-	-	-	-	...
ONCE A WEEK	1 021	62	98	125	138	166	169	101	59	40	12	24	11	10	161
TWICE A WEEK OR MORE	1 945	220	208	224	267	228	238	192	114	72	75	36	36	35	154
DON'T KNOW	454	39	32	31	67	76	69	35	39	15	25	12	3	11	167
NOT REPORTED	21	2	2	-	3	5	5	-	3	-	-	1	-	-	...
NO SERVICE	236	36	19	26	33	22	11	33	21	17	2	9	3	3	152
METHOD OF DISPOSAL:															
INCINERATOR, TRASH CHUTE, OR COMPACTOR	190	24	11	23	25	17	11	31	19	14	2	9	3	2	165
GARBAGE DISPOSAL	17	5	-	-	5	2	-	2	1	3	-	-	-	-	...
OTHER MEANS	29	7	8	2	3	3	1	1	2	-	-	-	-	2	...
NOT REPORTED	-	-	-	-	-	-	-	-	-	-	-	-	-	-	-
DON'T KNOW	25	-	3	5	-	-	5	3	3	2	3	-	-	-	...
NOT REPORTED	9	2	-	-	2	-	2	-	-	2	2	-	-	-	...

[1]EXCLUDES 1-FAMILY HOMES ON 10 ACRES OR MORE.
[2]FIGURES MAY NOT ADD TO TOTAL BECAUSE HOUSEHOLD MEMBERS MAY BE INCLUDED IN MORE THAN ONE GROUP.

TABLE A-21. GROSS RENT OF RENTER-OCCUPIED HOUSING UNITS BY OCCUPANCY AND UTILIZATION CHARACTERISTICS AND SERVICES AVAILABLE FOR HOUSING UNITS WITH BLACK HOUSEHOLD HEAD: 1977--CONTINUED

(NUMBERS IN THOUSANDS. DATA BASED ON SAMPLE, SEE TEXT. FOR MINIMUM BASE FOR DERIVED FIGURES (PERCENT, MEDIAN, ETC.) AND MEANING OF SYMBOLS, SEE TEXT)

UNITED STATES INSIDE STANDARD METROPOLITAN STATISTICAL AREAS	TOTAL	LESS THAN $70	$70 TO $99	$100 TO $124	$125 TO $149	$150 TO $174	$175 TO $199	$200 TO $224	$225 TO $249	$250 TO $274	$275 TO $299	$300 TO $349	$350 OR MORE	NO CASH RENT	MEDIAN (DOLLARS)
SPECIFIED RENTER OCCUPIED[1]--CON.															
EXTERMINATION SERVICE															
OCCUPIED 3 MONTHS OR LONGER	3 335	346	345	375	457	434	442	321	202	126	110	72	43	61	156
NO SIGNS OF MICE OR RATS	2 304	261	225	231	291	287	340	219	149	93	83	53	28	45	160
WITH SIGNS OF MICE OR RATS	1 007	84	116	143	161	142	103	103	53	29	27	17	16	14	148
WITH SIGNS OF MICE ONLY	795	69	81	121	129	112	87	73	46	22	22	11	10	10	147
REGULAR EXTERMINATION SERVICE	130	19	9	10	15	17	24	9	10	7	3	5	-	2	166
IRREGULAR EXTERMINATION SERVICE	250	18	23	22	44	35	29	29	19	9	11	5	2	3	161
NO EXTERMINATION SERVICE	398	32	50	84	66	57	32	33	17	5	7	-	9	5	136
NOT REPORTED	17	-	-	5	3	4	2	2	-	2	-	-	-	-	...
WITH SIGNS OF RATS ONLY	90	4	15	11	15	19	3	12	2	2	2	3	2	1	148
REGULAR EXTERMINATION SERVICE	8	2	3	-	-	-	-	-	-	2	-	2	-	-	...
IRREGULAR EXTERMINATION SERVICE	19	-	4	2	3	5	-	2	-	-	-	2	2	-	...
NO EXTERMINATION SERVICE	61	3	8	9	10	14	3	10	2	-	2	-	-	1	151
NOT REPORTED	2	-	-	-	2	-	-	-	-	-	-	-	-	-	...
WITH SIGNS OF MICE AND RATS	89	9	17	5	8	10	10	14	2	4	3	3	2	2	160
REGULAR EXTERMINATION SERVICE	10	-	5	-	-	-	2	2	-	-	-	2	-	-	...
IRREGULAR EXTERMINATION SERVICE	25	-	2	3	2	3	3	7	-	2	-	-	2	2	...
NO EXTERMINATION SERVICE	52	9	10	2	7	7	5	5	-	2	3	2	-	-	143
NOT REPORTED	2	-	-	-	-	-	-	-	2	-	-	-	-	-	...
DON'T KNOW	31	2	3	5	7	2	2	3	4	2	-	-	2	1	...
REGULAR EXTERMINATION SERVICE	3	2	-	-	-	-	-	-	-	-	-	-	2	-	...
IRREGULAR EXTERMINATION SERVICE	7	-	2	-	3	-	-	2	-	-	-	-	-	-	...
NO EXTERMINATION SERVICE	19	-	2	5	2	2	7	2	4	2	-	-	-	-	...
NOT REPORTED	3	-	-	-	2	-	-	-	-	-	-	-	-	1	...
NOT REPORTED	2	-	-	-	2	-	-	-	-	-	-	-	-	-	...
NOT REPORTED	24	2	3	2	5	5	-	-	-	3	-	2	-	2	...
OCCUPIED LESS THAN 3 MONTHS	392	17	20	37	55	63	59	48	38	22	9	9	11	5	176

[1]EXCLUDES 1-FAMILY HOMES ON 10 ACRES OR MORE.

TABLE A-21. GROSS RENT OF RENTER-OCCUPIED HOUSING UNITS BY OCCUPANCY AND UTILIZATION CHARACTERISTICS AND SERVICES AVAILABLE FOR HOUSING UNITS WITH BLACK HOUSEHOLD HEAD: 1977--CONTINUED

(NUMBERS IN THOUSANDS. DATA BASED ON SAMPLE, SEE TEXT. FOR MINIMUM BASE FOR DERIVED FIGURES (PERCENT, MEDIAN, ETC.) AND MEANING OF SYMBOLS, SEE TEXT)

UNITED STATES INSIDE STANDARD METROPOLITAN STATISTICAL AREAS IN CENTRAL CITIES	TOTAL	LESS THAN $70	$70 TO $99	$100 TO $124	$125 TO $149	$150 TO $174	$175 TO $199	$200 TO $224	$225 TO $249	$250 TO $274	$275 TO $299	$300 TO $349	$350 OR MORE	NO CASH RENT	MEDIAN (DOLLARS)
SPECIFIED RENTER OCCUPIED[1]	3 009	326	298	382	455	411	407	268	171	102	76	46	28	41	151
DURATION OF OCCUPANCY															
HOUSEHOLD HEAD LIVED HERE:															
LESS THAN 3 MONTHS	309	16	17	34	46	56	47	34	26	12	5	7	8	2	167
3 MONTHS OR LONGER	2 700	310	281	347	409	354	360	234	145	90	71	39	20	39	148
LIVED HERE LAST WINTER	2 244	281	258	295	324	287	289	196	104	65	59	38	16	33	145
COMPLETE BATHROOMS															
1	2 650	290	271	337	422	377	363	244	140	70	59	34	12	29	148
1 AND ONE-HALF	140	7	3	9	16	11	30	10	17	18	5	3	6	5	193
2 OR MORE	93	2	4	-	-	14	8	9	13	10	12	9	10	3	241
ALSO USED BY ANOTHER HOUSEHOLD	84	16	14	29	17	5	2	-	-	-	-	-	-	2	110
NONE	42	11	7	7	-	4	3	5	-	3	-	-	-	2	108
COMPLETE KITCHEN FACILITIES															
FOR EXCLUSIVE USE OF HOUSEHOLD	2 914	306	285	358	437	402	400	268	169	102	76	46	28	38	153
ALSO USED BY ANOTHER HOUSEHOLD	27	9	7	3	7	-	2	-	-	-	-	-	-	-	...
NO COMPLETE KITCHEN FACILITIES	68	11	7	21	11	9	5	-	2	-	-	-	-	3	117
CONDITION OF KITCHEN FACILITIES															
WITH COMPLETE KITCHEN FACILITIES	2 941	315	291	361	444	402	402	268	169	102	76	46	28	38	152
ALL USABLE	2 876	306	288	353	431	395	393	268	166	100	72	45	24	36	153
1 OR MORE NOT USABLE	57	7	4	7	12	5	9	-	4	2	2	2	4	2	146
NOT REPORTED	9	2	-	2	2	2	-	-	-	-	2	-	-	-	...
LACKING COMPLETE KITCHEN FACILITIES	68	11	7	21	11	9	5	-	2	-	-	-	-	3	117
TYPE OF HOUSEHOLD															
2-OR-MORE-PERSON HOUSEHOLDS	2 069	188	183	212	308	275	308	220	140	88	69	38	24	17	162
HUSBAND-WIFE[2]	773	15	63	81	104	112	143	106	54	39	17	20	8	12	176
WITH 1 OR MORE SUBFAMILIES	14	-	-	3	2	-	5	3	-	-	-	-	-	-	...
WITH OTHER RELATIVES OR NONRELATIVES	94	3	3	8	13	10	24	17	7	5	2	-	2	-	164
WITH OWN CHILDREN UNDER 18 YEARS	453	8	35	32	60	53	91	71	36	30	12	12	7	7	184
OTHER MALE HEAD[2]	169	11	10	20	27	27	17	19	10	14	8	2	4	-	164
WITH 1 OR MORE SUBFAMILIES	5	-	2	-	2	2	-	-	-	-	-	-	-	-	...
WITH OTHER RELATIVES OR NONRELATIVES	159	11	8	17	27	22	17	19	10	14	8	2	4	-	167
WITH OWN CHILDREN UNDER 18 YEARS	20	-	2	2	2	5	-	3	2	5	-	-	-	-	...
FEMALE HEAD[2]	1 126	161	110	110	177	136	146	96	76	35	44	16	12	5	150
WITH 1 OR MORE SUBFAMILIES	28	4	2	7	4	7	-	2	2	-	2	-	-	-	...
WITH OTHER RELATIVES OR NONRELATIVES	363	35	39	30	68	45	47	21	35	14	17	4	5	2	154
WITH OWN CHILDREN UNDER 18 YEARS	873	132	86	94	114	104	123	72	53	28	37	12	12	4	152
1-PERSON HOUSEHOLDS	940	138	116	170	147	136	99	48	31	14	7	9	3	24	131
BEDROOMS															
NONE AND 1	1 063	145	133	178	174	166	130	60	31	15	9	-	5	17	134
2 OR MORE	1 946	180	166	203	281	245	276	208	140	86	67	46	22	24	163
NONE LACKING PRIVACY	1 700	167	139	167	249	211	240	181	126	75	62	45	21	19	164
1 OR MORE LACKING PRIVACY	244	14	27	36	33	34	36	26	14	11	5	2	2	5	157
PRIVACY NOT REPORTED	2	-	-	-	-	-	-	2	-	-	-	-	-	-	...
3-OR-MORE-PERSON HOUSEHOLDS	1 332	114	126	124	180	162	202	150	95	65	56	27	21	10	167
NO BEDROOMS USED BY 3 PERSONS OR MORE	973	91	88	90	129	110	132	118	74	50	40	26	19	7	169
BEDROOMS USED BY 3 PERSONS OR MORE	322	21	36	29	48	41	65	26	19	14	14	2	2	3	165
1	278	21	31	24	44	40	53	19	16	12	14	-	2	2	161
2 OR MORE	45	-	5	5	3	2	12	8	3	2	-	2	-	2	187
BEDROOMS USED BY PERSONS 13 YEARS OF AGE OR OLDER	165	16	19	19	19	19	31	10	14	7	5	2	2	3	161
NO BEDROOMS USED BY PERSONS 13 YEARS OF AGE OR OLDER	88	3	9	7	20	11	17	7	4	3	7	-	-	-	160
NOT REPORTED	69	2	9	3	8	12	17	10	2	3	2	-	-	-	175
NO BEDROOMS	5	-	-	2	2	2	-	-	-	-	-	-	-	-	...
NOT REPORTED	31	2	2	3	2	9	5	3	2	2	2	-	-	-	...
1- AND 2-PERSON HOUSEHOLDS	1 677	212	172	258	275	249	205	119	76	36	20	19	7	31	141
PLUMBING FACILITIES BY PERSONS PER ROOM															
WITH ALL PLUMBING FACILITIES	2 898	299	281	349	438	403	403	266	171	100	76	46	28	39	154
1.00 OR LESS	2 583	271	239	313	388	369	359	237	148	89	67	45	22	36	154
1.01 TO 1.50	252	24	37	31	29	30	39	22	19	9	9	2	5	2	152
1.51 OR MORE	64	4	5	5	21	5	12	7	4	2	-	-	-	-	146
LACKING SOME OR ALL PLUMBING FACILITIES	111	27	17	32	17	7	3	2	-	2	-	-	-	3	197
1.00 OR LESS	99	23	17	31	15	4	3	-	-	2	-	-	-	3	106
1.01 TO 1.50	4	-	-	-	-	2	-	2	-	-	-	-	-	-	...
1.51 OR MORE	9	3	-	2	2	2	-	-	-	-	-	-	-	-	...
GARBAGE COLLECTION SERVICE															
WITH SERVICE	2 790	296	288	355	423	391	391	234	152	86	69	40	24	41	151
LESS THAN ONCE A WEEK	12	3	3	-	2	-	-	4	-	-	-	-	-	-	...
ONCE A WEEK	825	53	85	113	123	132	138	72	41	27	12	15	4	9	156
TWICE A WEEK OR MORE	1 577	202	168	212	235	190	195	139	80	48	45	19	18	26	145
DON'T KNOW	361	38	29	31	60	63	55	19	29	10	12	5	2	7	157
NOT REPORTED	15	-	2	-	3	5	3	-	2	-	-	-	-	-	...
NO SERVICE	193	28	9	21	30	19	11	31	19	14	2	7	3	-	162
METHOD OF DISPOSAL:															
INCINERATOR, TRASH CHUTE, OR COMPACTOR	178	24	9	21	23	16	11	31	17	14	2	7	3	-	168
GARBAGE DISPOSAL	10	3	-	-	5	2	-	-	-	-	-	-	-	-	...
OTHER MEANS	5	-	-	-	2	2	-	-	2	-	-	-	-	-	...
NOT REPORTED	-	-	-	-	-	-	-	-	-	-	-	-	-	-	-
DON'T KNOW	19	-	2	5	-	-	3	3	-	2	3	-	-	-	...
NOT REPORTED	7	2	-	-	2	-	2	-	-	-	2	-	-	-	...

[1]EXCLUDES 1-FAMILY HOMES ON 10 ACRES OR MORE.
[2]FIGURES MAY NOT ADD TO TOTAL BECAUSE HOUSEHOLD MEMBERS MAY BE INCLUDED IN MORE THAN ONE GROUP.

TABLE A-21. GROSS RENT OF RENTER-OCCUPIED HOUSING UNITS BY OCCUPANCY AND UTILIZATION CHARACTERISTICS AND SERVICES AVAILABLE FOR HOUSING UNITS WITH BLACK HOUSEHOLD HEAD: 1977--CONTINUED

(NUMBERS IN THOUSANDS. DATA BASED ON SAMPLE, SEE TEXT. FOR MINIMUM BASE FOR DERIVED FIGURES (PERCENT, MEDIAN, ETC.) AND MEANING OF SYMBOLS, SEE TEXT)

UNITED STATES INSIDE STANDARD METROPOLITAN STATISTICAL AREAS IN CENTRAL CITIES	TOTAL	LESS THAN $70	$70 TO $99	$100 TO $124	$125 TO $149	$150 TO $174	$175 TO $199	$200 TO $224	$225 TO $249	$250 TO $274	$275 TO $299	$300 TO $349	$350 OR MORE	NO CASH RENT	MEDIAN (DOLLARS)
SPECIFIED RENTER OCCUPIED[1]--CON.															
EXTERMINATION SERVICE															
OCCUPIED 3 MONTHS OR LONGER	2 700	310	281	347	409	354	360	234	145	90	71	39	20	39	148
NO SIGNS OF MICE OR RATS	1 795	235	184	210	257	228	265	142	100	64	50	24	9	27	149
WITH SIGNS OF MICE OR RATS	886	73	96	136	148	121	95	92	45	24	21	14	11	10	147
WITH SIGNS OF MICE ONLY	709	60	70	117	121	98	80	66	38	19	16	11	5	9	145
REGULAR EXTERMINATION SERVICE	115	19	7	10	14	15	22	7	9	5	-	5	-	2	161
IRREGULAR EXTERMINATION SERVICE	231	16	23	22	43	33	27	27	16	7	9	5	-	3	157
NO EXTERMINATION SERVICE	346	26	40	79	61	46	29	29	14	5	7	-	5	3	135
NOT REPORTED	17	-	-	5	3	4	2	2	-	2	-	-	-	-	...
WITH SIGNS OF RATS ONLY	72	4	9	10	15	14	3	10	2	-	2	2	2	-	146
REGULAR EXTERMINATION SERVICE	5	2	3	-	-	-	-	-	-	-	-	-	-	-	...
IRREGULAR EXTERMINATION SERVICE	19	-	4	2	3	5	-	2	-	-	-	2	2	-	...
NO EXTERMINATION SERVICE	47	2	2	9	10	9	3	9	2	-	2	-	-	-	152
NOT REPORTED	2	-	-	-	2	-	-	-	-	-	-	-	-	-	...
WITH SIGNS OF MICE AND RATS	76	7	14	3	7	8	10	12	2	4	3	2	2	2	167
REGULAR EXTERMINATION SERVICE	8	-	5	-	-	-	2	2	-	-	-	-	-	-	...
IRREGULAR EXTERMINATION SERVICE	25	-	2	3	2	3	3	7	-	2	-	-	2	2	...
NO EXTERMINATION SERVICE	40	7	7	-	5	5	5	4	-	2	3	2	-	-	153
NOT REPORTED	2	-	-	-	-	-	-	-	2	-	-	-	-	-	...
DON'T KNOW	29	2	3	5	5	2	2	3	4	2	-	-	2	-	...
REGULAR EXTERMINATION SERVICE	3	2	-	-	-	-	-	-	-	-	-	-	2	-	...
IRREGULAR EXTERMINATION SERVICE	5	-	2	-	2	-	-	2	-	-	-	-	-	-	...
NO EXTERMINATION SERVICE	19	-	2	5	2	2	2	2	4	2	-	-	-	-	...
NOT REPORTED	2	-	-	-	2	-	-	-	-	-	-	-	-	-	...
NOT REPORTED	-	-	-	-	-	-	-	-	-	-	-	-	-	-	-
NOT REPORTED	19	2	2	2	3	5	-	-	-	2	-	2	-	2	...
OCCUPIED LESS THAN 3 MONTHS	309	16	17	34	46	56	47	34	26	12	5	7	8	2	167

[1]EXCLUDES 1-FAMILY HOMES ON 10 ACRES OR MORE.

TABLE A-21. GROSS RENT OF RENTER-OCCUPIED HOUSING UNITS BY OCCUPANCY AND UTILIZATION CHARACTERISTICS AND SERVICES AVAILABLE FOR HOUSING UNITS WITH BLACK HOUSEHOLD HEAD: 1977--CONTINUED

(NUMBERS IN THOUSANDS. DATA BASED ON SAMPLE, SEE TEXT. FOR MINIMUM BASE FOR DERIVED FIGURES (PERCENT, MEDIAN, ETC.) AND MEANING OF SYMBOLS, SEE TEXT)

UNITED STATES INSIDE STANDARD METROPOLITAN STATISTICAL AREAS NOT IN CENTRAL CITIES	TOTAL	LESS THAN $70	$70 TO $99	$100 TO $124	$125 TO $149	$150 TO $174	$175 TO $199	$200 TO $224	$225 TO $249	$250 TO $274	$275 TO $299	$300 TO $349	$350 OR MORE	NO CASH RENT	MEDIAN (DOLLARS)
SPECIFIED RENTER OCCUPIED[1]	718	38	67	30	57	86	95	100	69	46	43	34	27	25	192
DURATION OF OCCUPANCY															
HOUSEHOLD HEAD LIVED HERE:															
LESS THAN 3 MONTHS	83	2	3	2	9	6	12	13	12	10	4	2	3	3	209
3 MONTHS OR LONGER	635	36	64	28	49	80	82	87	57	36	39	33	23	21	190
LIVED HERE LAST WINTER	470	31	50	25	30	64	55	63	34	24	32	26	18	18	186
COMPLETE BATHROOMS															
1	561	22	54	25	52	83	85	81	56	29	26	19	12	18	185
1 AND ONE-HALF	64	-	2	-	-	2	5	17	4	12	6	7	7	5	252
2 OR MORE	53	-	-	2	3	2	2	2	8	5	12	9	8	-	281
ALSO USED BY ANOTHER HOUSEHOLD	6	-	2	1	-	-	3	-	-	-	-	-	-	-	...
NONE	34	16	10	3	2	-	-	-	-	-	-	-	-	3	...
COMPLETE KITCHEN FACILITIES															
FOR EXCLUSIVE USE OF HOUSEHOLD	698	27	62	30	56	86	95	100	69	46	43	34	27	21	194
ALSO USED BY ANOTHER HOUSEHOLD	2	-	2	-	-	-	-	-	-	-	-	-	-	-	...
NO COMPLETE KITCHEN FACILITIES	19	11	3	-	1	-	-	-	-	-	-	-	-	3	...
CONDITION OF KITCHEN FACILITIES															
WITH COMPLETE KITCHEN FACILITIES	699	27	64	30	56	86	95	100	69	46	43	34	27	21	194
ALL USABLE	685	25	59	30	55	66	95	97	66	46	43	34	27	21	194
1 OR MORE NOT USABLE	11	2	5	-	2	-	-	2	2	-	-	-	-	-	...
NOT REPORTED	3	-	-	-	-	-	-	2	2	-	-	-	-	-	...
LACKING COMPLETE KITCHEN FACILITIES	19	11	3	-	1	-	-	-	-	-	-	-	-	3	...
TYPE OF HOUSEHOLD															
2-OR-MORE-PERSON HOUSEHOLDS	543	19	41	22	38	64	67	79	55	37	38	33	27	22	203
HUSBAND-WIFE[2]	256	3	14	6	17	35	26	31	26	20	25	20	16	15	213
WITH 1 OR MORE SUBFAMILIES	-	-	-	-	-	-	-	-	-	-	-	-	-	-	-
WITH OTHER RELATIVES OR NONRELATIVES	7	-	-	-	2	1	-	2	-	-	-	-	-	2	...
WITH OWN CHILDREN UNDER 18 YEARS	156	2	6	4	11	15	14	22	15	15	16	13	16	9	226
OTHER MALE HEAD[2]	45	3	2	3	1	5	6	5	4	3	2	5	3	3	208
WITH 1 OR MORE SUBFAMILIES	3	-	-	2	-	-	-	-	-	-	-	-	2	-	...
WITH OTHER RELATIVES OR NONRELATIVES	35	1	-	3	1	5	4	5	4	2	2	2	3	3	...
WITH OWN CHILDREN UNDER 18 YEARS	16	3	2	-	-	-	2	2	2	2	2	2	2	-	...
FEMALE HEAD[2]	242	13	25	13	20	24	33	43	25	14	12	8	7	5	192
WITH 1 OR MORE SUBFAMILIES	5	1	-	-	2	1	-	-	2	-	-	-	-	-	...
WITH OTHER RELATIVES OR NONRELATIVES	64	7	2	3	5	4	11	13	6	3	7	2	-	2	196
WITH OWN CHILDREN UNDER 18 YEARS	189	8	21	9	14	19	28	36	23	10	5	6	7	2	194
1-PERSON HOUSEHOLDS	175	19	26	8	19	22	28	21	15	8	5	2	-	2	135
BEDROOMS															
NONE AND 1	203	16	26	8	19	37	31	26	19	10	5	2	-	4	159
2 OR MORE	515	22	41	22	38	49	64	74	51	36	38	33	27	21	204
NONE LACKING PRIVACY	455	15	28	14	32	45	51	72	51	36	35	33	27	17	211
1 OR MORE LACKING PRIVACY	59	7	13	8	6	4	13	2	-	-	3	-	-	3	124
PRIVACY NOT REPORTED	1	-	-	-	-	-	-	1	-	-	-	-	-	-	...
3-OR-MORE-PERSON HOUSEHOLDS	351	13	23	15	28	38	41	55	32	21	28	21	22	16	204
NO BEDROOMS USED BY 3 PERSONS OR MORE	269	7	15	10	21	28	33	44	20	18	22	19	20	11	208
BEDROOMS USED BY 3 PERSONS OR MORE	76	6	8	5	7	10	7	11	10	2	2	2	2	5	171
1	67	4	8	5	6	10	6	11	8	2	2	-	2	5	171
2 OR MORE	9	2	-	-	2	-	2	-	2	-	-	2	-	-	...
BEDROOMS USED BY PERSONS 13 YEARS OF AGE OR OLDER	41	5	3	5	4	5	2	6	5	-	-	-	2	4	...
NO BEDROOMS USED BY PERSONS 13 YEARS OF AGE OR OLDER	19	2	2	-	2	-	2	2	5	2	2	2	-	1	...
NOT REPORTED	16	-	3	-	2	5	3	3	-	-	-	-	-	-	...
NO BEDROOMS	-	-	-	-	-	-	-	-	-	-	-	-	-	-	-
NOT REPORTED	7	-	-	-	-	-	-	-	2	2	4	-	-	-	...
1- AND 2-PERSON HOUSEHOLDS	367	25	44	15	29	49	54	46	38	24	16	13	5	9	183
PLUMBING FACILITIES BY PERSONS PER ROOM															
WITH ALL PLUMBING FACILITIES	681	22	58	26	56	86	91	100	69	46	43	34	27	21	196
1.00 OR LESS	626	22	53	23	48	80	82	95	63	46	40	33	25	17	196
1.01 TO 1.50	45	-	2	2	6	5	10	4	6	-	3	2	2	4	199
1.51 OR MORE	10	-	3	2	2	2	-	2	-	-	-	-	-	-	...
LACKING SOME OR ALL PLUMBING FACILITIES	37	16	9	4	2	-	3	-	-	-	-	-	-	3	...
1.00 OR LESS	27	11	9	2	1	-	2	-	-	-	-	-	-	2	...
1.01 TO 1.50	6	2	-	2	1	-	2	-	-	-	-	-	-	-	...
1.51 OR MORE	3	2	-	-	-	-	-	-	-	-	-	-	-	1	...
GARBAGE COLLECTION SERVICE															
WITH SERVICE	666	29	55	26	54	84	92	98	64	41	43	33	27	21	194
LESS THAN ONCE A WEEK	3	-	-	2	-	-	2	-	-	-	-	-	-	-	...
ONCE A WEEK	196	10	13	12	15	34	32	28	18	13	-	8	7	7	183
TWICE A WEEK OR MORE	368	17	39	12	32	37	44	53	35	23	31	17	18	10	198
DON'T KNOW	94	1	3	-	7	13	14	17	10	5	13	7	2	4	211
NOT REPORTED	6	2	-	-	-	-	2	-	2	-	-	1	-	-	...
NO SERVICE	44	9	11	5	3	2	1	2	2	3	-	2	-	3	104
METHOD OF DISPOSAL:															
INCINERATOR, TRASH CHUTE, OR COMPACTOR	12	-	3	2	2	1	-	-	2	-	-	2	-	2	...
GARBAGE DISPOSAL	7	2	-	-	-	-	-	2	1	3	-	-	-	-	...
OTHER MEANS	24	7	8	2	2	2	1	1	-	-	-	-	-	2	...
NOT REPORTED	-	-	-	-	-	-	-	-	-	-	-	-	-	-	-
DON'T KNOW	7	-	2	-	-	-	2	-	3	-	-	-	-	-	...
NOT REPORTED	2	-	-	-	-	-	-	-	-	2	-	-	-	-	...

[1]EXCLUDES 1-FAMILY HOMES ON 10 ACRES OR MORE.
[2]FIGURES MAY NOT ADD TO TOTAL BECAUSE HOUSEHOLD MEMBERS MAY BE INCLUDED IN MORE THAN ONE GROUP.

TABLE A-21. GROSS RENT OF RENTER-OCCUPIED HOUSING UNITS BY OCCUPANCY AND UTILIZATION CHARACTERISTICS AND SERVICES AVAILABLE FOR HOUSING UNITS WITH BLACK HOUSEHOLD HEAD: 1977--CONTINUED

(NUMBERS IN THOUSANDS. DATA BASED ON SAMPLE, SEE TEXT. FOR MINIMUM BASE FOR DERIVED FIGURES (PERCENT, MEDIAN, ETC.) AND MEANING OF SYMBOLS, SEE TEXT)

UNITED STATES INSIDE STANDARD METROPOLITAN STATISTICAL AREAS NOT IN CENTRAL CITIES	TOTAL	LESS THAN $70	$70 TO $99	$100 TO $124	$125 TO $149	$150 TO $174	$175 TO $199	$200 TO $224	$225 TO $249	$250 TO $274	$275 TO $299	$300 TO $349	$350 OR MORE	NO CASH RENT	MEDIAN (DOLLARS)
SPECIFIED RENTER OCCUPIED[1]--CON.															
EXTERMINATION SERVICE															
OCCUPIED 3 MONTHS OR LONGER	635	36	64	28	49	60	82	87	57	36	39	33	23	21	190
NO SIGNS OF MICE OR RATS	509	26	41	21	34	59	75	76	49	29	33	29	18	18	196
WITH SIGNS OF MICE OR RATS	121	11	21	7	13	21	7	11	8	5	6	3	5	3	159
WITH SIGNS OF MICE ONLY	86	8	12	5	8	15	7	7	8	3	6	-	5	2	166
REGULAR EXTERMINATION SERVICE	15	-	2	-	2	2	2	2	2	2	3	-	-	-	...
IRREGULAR EXTERMINATION SERVICE	19	2	-	-	2	2	2	2	3	2	3	-	2	-	...
NO EXTERMINATION SERVICE	52	6	10	5	5	11	3	4	3	-	-	-	3	2	145
NOT REPORTED	-	-	-	-	-	-	-	-	-	-	-	-	-	-	-
WITH SIGNS OF RATS ONLY	18	1	6	1	-	5	-	2	-	2	-	2	-	1	...
REGULAR EXTERMINATION SERVICE	3	-	-	-	-	-	-	-	-	2	-	2	-	-	...
IRREGULAR EXTERMINATION SERVICE	-	-	-	-	-	-	-	-	-	-	-	-	-	-	-
NO EXTERMINATION SERVICE	15	1	6	1	-	5	-	2	-	-	-	-	-	1	...
NOT REPORTED	-	-	-	-	-	-	-	-	-	-	-	-	-	-	-
WITH SIGNS OF MICE AND RATS	13	2	3	2	2	2	-	2	-	-	-	2	-	-	...
REGULAR EXTERMINATION SERVICE	2	-	-	-	-	-	-	-	-	-	-	2	-	-	...
IRREGULAR EXTERMINATION SERVICE	-	-	-	-	-	-	-	-	-	-	-	-	-	-	-
NO EXTERMINATION SERVICE	12	2	3	2	2	2	-	2	-	-	-	-	-	-	...
NOT REPORTED	-	-	-	-	-	-	-	-	-	-	-	-	-	-	-
DONIT KNOW	2	-	-	-	2	-	-	-	-	-	-	-	-	1	...
REGULAR EXTERMINATION SERVICE	-	-	-	-	-	-	-	-	-	-	-	-	-	-	-
IRREGULAR EXTERMINATION SERVICE	2	-	-	-	2	-	-	-	-	-	-	-	-	-	...
NO EXTERMINATION SERVICE	-	-	-	-	-	-	-	-	-	-	-	-	-	-	-
NOT REPORTED	1	-	-	-	-	-	-	-	-	-	-	-	-	1	-
NOT REPORTED	2	-	-	-	2	-	-	-	-	-	-	-	-	-	...
NOT REPORTED	5	-	2	-	2	-	-	-	-	2	-	-	-	-	...
OCCUPIED LESS THAN 3 MONTHS	83	2	3	2	9	6	12	13	12	10	4	2	3	3	209

[1]EXCLUDES 1-FAMILY HOMES ON 10 ACRES OR MORE.

TABLE A-21. GROSS RENT OF RENTER-OCCUPIED HOUSING UNITS BY OCCUPANCY AND UTILIZATION CHARACTERISTICS AND SERVICES AVAILABLE FOR HOUSING UNITS WITH BLACK HOUSEHOLD HEAD: 1977--CONTINUED

(NUMBERS IN THOUSANDS. DATA BASED ON SAMPLE, SEE TEXT. FOR MINIMUM BASE FOR DERIVED FIGURES (PERCENT, MEDIAN, ETC.) AND MEANING OF SYMBOLS, SEE TEXT)

UNITED STATES OUTSIDE STANDARD METROPOLITAN STATISTICAL AREAS	TOTAL	LESS THAN $70	$70 TO $99	$100 TO $124	$125 TO $149	$150 TO $174	$175 TO $199	$200 TO $224	$225 TO $249	$250 TO $274	$275 TO $299	$300 TO $349	$350 OR MORE	NO CASH RENT	MEDIAN (DOLLARS)
SPECIFIED RENTER OCCUPIED[1]	677	178	160	75	56	58	39	9	5	5	4	3	3	83	92
DURATION OF OCCUPANCY															
HOUSEHOLD HEAD LIVED HERE:															
LESS THAN 3 MONTHS	68	14	11	7	10	7	6	2	1	3	2	1	-	4	124
3 MONTHS OR LONGER	610	164	149	68	46	51	33	7	4	2	3	2	3	79	90
LIVED HERE LAST WINTER	526	148	139	56	32	40	25	7	2	2	1	-	1	73	86
COMPLETE BATHROOMS															
1	446	68	116	62	50	53	34	9	4	5	2	3	2	41	108
1 AND ONE-HALF	14	3	1	2	-	2	3	-	-	-	1	-	1	1	...
2 OR MORE	12	-	1	2	2	2	2	-	1	-	2	-	1	-	...
ALSO USED BY ANOTHER HOUSEHOLD	19	16	1	-	2	-	-	-	-	-	-	-	-	-	...
NONE	187	91	41	9	3	2	-	-	-	-	-	-	-	41	70-
COMPLETE KITCHEN FACILITIES															
FOR EXCLUSIVE USE OF HOUSEHOLD	525	94	137	69	50	58	39	9	5	5	4	3	3	49	103
ALSO USED BY ANOTHER HOUSEHOLD	2	-	-	-	2	-	-	-	-	-	-	-	-	-	...
NO COMPLETE KITCHEN FACILITIES	151	84	22	6	5	-	-	-	-	-	-	-	-	34	70-
CONDITION OF KITCHEN FACILITIES															
WITH COMPLETE KITCHEN FACILITIES	527	94	137	69	52	58	39	9	5	5	4	3	3	49	103
ALL USABLE	503	86	132	65	51	56	37	9	5	5	4	3	3	46	104
1 OR MORE NOT USABLE	20	6	3	4	1	2	2	-	-	-	-	-	-	2	...
NOT REPORTED	3	2	2	-	-	-	-	-	-	-	-	-	-	-	...
LACKING COMPLETE KITCHEN FACILITIES	151	84	22	6	5	-	-	-	-	-	-	-	-	34	70-
TYPE OF HOUSEHOLD															
2-OR-MORE-PERSON HOUSEHOLDS	497	95	122	64	44	52	37	8	5	5	4	3	3	57	101
HUSBAND-WIFE[2]	239	30	52	30	25	31	25	4	2	2	3	2	2	31	117
WITH 1 OR MORE SUBFAMILIES	7	2	3	-	3	-	-	-	-	-	-	-	-	-	...
WITH OTHER RELATIVES OR NONRELATIVES	28	2	10	4	5	1	2	-	-	-	-	-	1	2	...
WITH OWN CHILDREN UNDER 18 YEARS	155	19	31	17	22	20	17	4	2	2	3	2	1	16	127
OTHER MALE HEAD[2]	37	9	8	3	2	4	4	-	2	-	-	-	2	3	...
WITH 1 OR MORE SUBFAMILIES	-	-	-	-	-	-	-	-	-	-	-	-	-	-	-
WITH OTHER RELATIVES OR NONRELATIVES	36	9	8	3	2	4	4	-	2	-	-	-	2	3	...
WITH OWN CHILDREN UNDER 18 YEARS	5	-	1	-	-	-	2	-	2	-	-	-	-	1	...
FEMALE HEAD[2]	221	56	62	31	17	16	8	2	1	3	2	1	-	23	90
WITH 1 OR MORE SUBFAMILIES	10	1	3	-	-	1	-	-	-	2	2	-	-	2	...
WITH OTHER RELATIVES OR NONRELATIVES	102	23	30	10	8	7	7	-	-	3	2	1	-	12	92
WITH OWN CHILDREN UNDER 18 YEARS	147	37	35	27	11	13	5	2	1	3	2	-	-	11	95
1-PERSON HOUSEHOLDS	181	82	37	11	13	7	2	3	-	-	-	-	-	25	70-
BEDROOMS															
NONE AND 1	169	72	28	18	13	15	3	-	-	-	-	-	2	19	73
2 OR MORE	508	106	132	58	44	43	36	9	5	5	4	3	2	65	96
NONE LACKING PRIVACY	319	53	70	35	33	37	34	9	5	3	4	3	2	32	114
1 OR MORE LACKING PRIVACY	189	53	62	23	11	7	2	-	-	2	-	-	-	31	82
PRIVACY NOT REPORTED	-	-	-	-	-	-	-	-	-	-	-	-	-	-	-
3-OR-MORE-PERSON HOUSEHOLDS	333	60	82	40	36	29	26	6	5	5	4	2	2	36	104
NO BEDROOMS USED BY 3 PERSONS OR MORE	201	30	52	25	20	15	24	4	3	5	4	1	1	17	110
BEDROOMS USED BY 3 PERSONS OR MORE	121	28	26	16	14	13	2	2	2	-	-	1	-	18	96
1	94	24	18	11	12	12	2	2	2	-	-	1	-	11	97
2 OR MORE	27	4	7	5	2	2	-	-	-	-	-	-	-	8	...
BEDROOMS USED BY PERSONS 13 YEARS OF AGE OR OLDER	84	19	18	10	14	5	2	2	-	-	-	-	-	16	95
NO BEDROOMS USED BY PERSONS 13 YEARS OF AGE OR OLDER	27	8	5	6	-	5	-	-	2	-	-	1	-	1	...
NOT REPORTED	10	2	3	-	1	3	-	-	-	-	-	-	-	1	...
NO BEDROOMS	2	1	-	-	-	-	-	-	-	-	-	-	-	1	...
NOT REPORTED	10	1	5	-	2	-	-	-	-	-	-	-	1	1	...
1- AND 2-PERSON HOUSEHOLDS	344	118	77	35	20	30	13	3	-	-	-	1	2	47	82
PLUMBING FACILITIES BY PERSONS PER ROOM															
WITH ALL PLUMBING FACILITIES	472	71	117	66	51	57	39	9	5	5	4	3	3	42	110
1.00 OR LESS	398	64	95	54	44	44	36	9	3	3	4	2	3	37	110
1.01 TO 1.50	52	5	16	8	4	10	2	-	2	2	-	1	-	4	111
1.51 OR MORE	22	2	7	5	3	3	-	-	-	-	-	-	-	2	...
LACKING SOME OR ALL PLUMBING FACILITIES	205	107	42	9	5	2	-	-	-	-	-	-	-	41	70-
1.00 OR LESS	162	88	32	6	3	1	-	-	-	-	-	-	-	32	70-
1.01 TO 1.50	21	10	3	2	1	-	-	-	-	-	-	-	-	5	...
1.51 OR MORE	23	10	7	1	1	1	-	-	-	-	-	-	-	4	...
GARBAGE COLLECTION SERVICE															
WITH SERVICE	565	137	135	67	52	57	36	9	4	5	4	3	3	52	96
LESS THAN ONCE A WEEK	11	6	2	-	-	-	2	-	-	-	-	-	-	1	...
ONCE A WEEK	131	40	16	17	11	20	7	3	2	-	-	1	1	12	105
TWICE A WEEK OR MORE	362	73	108	47	35	33	26	5	1	5	2	2	1	23	96
DON'T KNOW	61	19	8	3	6	4	1	1	1	-	2	-	2	15	87
NOT REPORTED	-	-	-	-	-	-	-	-	-	-	-	-	-	-	-
NO SERVICE	111	39	25	8	4	2	2	-	1	-	-	-	-	30	72
METHOD OF DISPOSAL:															
INCINERATOR, TRASH CHUTE, OR COMPACTOR	8	3	2	-	-	1	-	-	-	-	-	-	-	2	...
GARBAGE DISPOSAL	-	-	-	-	-	-	-	-	-	-	-	-	-	-	-
OTHER MEANS	100	34	23	7	4	1	2	-	1	-	-	-	-	27	73
NOT REPORTED	3	2	-	1	-	-	-	-	-	-	-	-	-	1	...
DON'T KNOW	-	-	-	-	-	-	-	-	-	-	-	-	-	-	-
NOT REPORTED	2	2	-	-	-	-	-	-	-	-	-	-	-	-	...

[1]EXCLUDES 1-FAMILY HOMES ON 10 ACRES OR MORE.
[2]FIGURES MAY NOT ADD TO TOTAL BECAUSE HOUSEHOLD MEMBERS MAY BE INCLUDED IN MORE THAN ONE GROUP.

TABLE A-21. GROSS RENT OF RENTER-OCCUPIED HOUSING UNITS BY OCCUPANCY AND UTILIZATION CHARACTERISTICS AND SERVICES AVAILABLE FOR HOUSING UNITS WITH BLACK HOUSEHOLD HEAD: 1977--CONTINUED

(NUMBERS IN THOUSANDS. DATA BASED ON SAMPLE, SEE TEXT. FOR MINIMUM BASE FOR DERIVED FIGURES (PERCENT, MEDIAN, ETC.) AND MEANING OF SYMBOLS, SEE TEXT)

UNITED STATES OUTSIDE STANDARD METROPOLITAN STATISTICAL AREAS	TOTAL	LESS THAN $70	$70 TO $99	$100 TO $124	$125 TO $149	$150 TO $174	$175 TO $199	$200 TO $224	$225 TO $249	$250 TO $274	$275 TO $299	$300 TO $349	$350 OR MORE	NO CASH RENT	MEDIAN (DOLLARS)
SPECIFIED RENTER OCCUPIED[1]--CON.															
EXTERMINATION SERVICE															
OCCUPIED 3 MONTHS OR LONGER	610	164	149	68	46	51	33	7	4	2	3	2	3	79	90
NO SIGNS OF MICE OR RATS	356	90	76	41	31	36	28	5	3	-	2	2	3	41	96
WITH SIGNS OF MICE OR RATS	252	74	72	27	16	15	5	2	1	2	1	-	-	38	83
WITH SIGNS OF MICE ONLY	180	50	51	23	10	14	2	2	1	2	1	-	-	25	86
REGULAR EXTERMINATION SERVICE	13	6	-	-	5	-	-	-	-	2	-	-	-	-	...
IRREGULAR EXTERMINATION SERVICE	17	2	8	6	1	-	-	-	-	-	1	-	-	-	...
NO EXTERMINATION SERVICE	150	42	43	17	4	14	2	2	1	-	-	-	-	25	84
NOT REPORTED	-	-	-	-	-	-	-	-	-	-	-	-	-	-	-
WITH SIGNS OF RATS ONLY	34	11	8	3	3	-	2	-	-	-	-	-	-	7	...
REGULAR EXTERMINATION SERVICE	2	2	1	-	-	-	-	-	-	-	-	-	-	-	...
IRREGULAR EXTERMINATION SERVICE	1	-	1	-	-	-	-	-	-	-	-	-	-	-	...
NO EXTERMINATION SERVICE	30	9	6	3	3	-	2	-	-	-	-	-	-	6	...
NOT REPORTED	1	-	-	-	-	-	-	-	-	-	-	-	-	1	-
WITH SIGNS OF MICE AND RATS	25	8	13	1	-	1	-	-	-	-	-	-	-	2	...
REGULAR EXTERMINATION SERVICE	2	-	2	-	-	-	-	-	-	-	-	-	-	-	...
IRREGULAR EXTERMINATION SERVICE	-	-	-	-	-	-	-	-	-	-	-	-	-	-	-
NO EXTERMINATION SERVICE	23	8	11	1	-	1	-	-	-	-	-	-	-	2	...
NOT REPORTED	-	-	-	-	-	-	-	-	-	-	-	-	-	-	-
DON'T KNOW	13	6	-	-	2	-	2	-	-	-	-	-	-	3	...
REGULAR EXTERMINATION SERVICE	2	2	-	-	1	-	-	-	-	-	-	-	-	-	...
IRREGULAR EXTERMINATION SERVICE	-	-	-	-	-	-	-	-	-	-	-	-	-	-	-
NO EXTERMINATION SERVICE	11	4	-	-	2	-	2	-	-	-	-	-	-	3	...
NOT REPORTED	-	-	-	-	-	-	-	-	-	-	-	-	-	-	-
NOT REPORTED	-	-	-	-	-	-	-	-	-	-	-	-	-	-	-
NOT REPORTED	2	-	1	-	-	-	-	1	-	-	-	-	-	-	...
OCCUPIED LESS THAN 3 MONTHS	68	14	11	7	10	7	6	2	1	3	2	1	-	4	124

[1]EXCLUDES 1-FAMILY HOMES ON 10 ACRES OR MORE.

TABLE A-22. GROSS RENT OF RENTER-OCCUPIED HOUSING UNITS BY DEFICIENCIES IN SELECTED STRUCTURAL CHARACTERISTICS FOR HOUSING UNITS WITH BLACK HOUSEHOLD HEAD: 1977

(NUMBERS IN THOUSANDS. DATA BASED ON SAMPLE, SEE TEXT. FOR MINIMUM BASE FOR DERIVED FIGURES (PERCENT, MEDIAN, ETC.) AND MEANING OF SYMBOLS, SEE TEXT)

UNITED STATES TOTAL	TOTAL	LESS THAN $70	$70 TO $99	$100 TO $124	$125 TO $149	$150 TO $174	$175 TO $199	$200 TO $224	$225 TO $249	$250 TO $274	$275 TO $299	$300 TO $349	$350 OR MORE	NO CASH RENT	MEDIAN (DOLLARS)
SPECIFIED RENTER OCCUPIED[1]	4 404	541	525	487	568	555	540	378	245	152	123	83	58	148	150
2 OR MORE UNITS IN STRUCTURE	3 073	363	288	329	429	420	428	283	194	120	87	68	35	30	156
COMMON STAIRWAYS															
WITH COMMON STAIRWAYS	2 327	213	187	228	331	329	331	243	165	104	84	63	28	23	164
NO LOOSE STEPS	2 023	193	166	188	288	276	278	215	148	91	76	63	20	20	164
RAILINGS NOT LOOSE	1 782	173	134	165	247	246	253	185	133	83	71	60	17	16	166
RAILINGS LOOSE	126	7	17	10	19	18	18	14	10	5	2	3	-	3	161
NO RAILINGS	89	8	15	10	17	5	7	14	5	3	4	-	-	1	140
RAILINGS NOT REPORTED	26	5	-	3	5	7	-	2	-	-	-	-	3	-	...
LOOSE STEPS	166	7	11	20	21	34	26	18	12	5	3	-	6	2	167
RAILINGS NOT LOOSE	101	3	9	7	10	24	13	13	10	3	3	-	4	-	171
RAILINGS LOOSE	56	3	2	10	9	9	12	5	2	2	-	-	2	2	160
NO RAILINGS	5	-	-	2	2	-	2	-	-	-	-	-	-	-	...
RAILINGS NOT REPORTED	3	-	-	1	-	2	-	-	-	-	-	-	-	-	...
STEPS NOT REPORTED	139	13	10	20	22	19	27	10	5	7	4	-	2	1	155
NO COMMON STAIRWAYS	746	150	101	100	98	91	97	40	29	17	3	5	7	8	129
LIGHT FIXTURES IN PUBLIC HALLS															
WITH PUBLIC HALLS	1 919	172	146	194	271	272	267	201	135	90	71	58	23	19	165
WITH LIGHT FIXTURES	1 854	158	140	187	261	265	262	196	132	87	71	56	22	18	166
ALL WORKING	1 607	138	122	161	224	227	225	157	119	80	69	51	15	18	166
SOME WORKING	208	19	16	24	34	28	30	31	11	6	2	5	4	-	160
NONE WORKING	15	2	-	2	3	5	2	-	-	-	-	-	2	-	...
NOT REPORTED	23	-	2	-	-	5	5	9	2	-	-	-	1	-	...
NO LIGHT FIXTURES	66	14	7	7	10	7	5	5	3	4	-	2	2	1	137
NO PUBLIC HALLS	1 025	179	135	116	135	131	134	75	54	22	12	10	12	11	139
NOT REPORTED	129	12	7	20	22	17	27	7	5	9	4	-	-	1	156
STORIES BETWEEN MAIN AND APARTMENT ENTRANCES															
NONE (ON SAME FLOOR)	992	162	123	106	132	131	128	67	58	27	28	13	5	12	143
1 (UP OR DOWN)	927	67	68	92	140	140	144	84	71	44	30	24	12	12	166
2 OR MORE (UP OR DOWN)	875	85	72	96	109	117	130	111	50	38	25	25	14	2	165
NOT REPORTED	279	48	26	35	47	32	26	20	15	12	3	7	4	5	140
1-UNIT STRUCTURES INCLUDING MOBILE HOMES OR TRAILERS	1 331	179	237	158	139	135	112	95	51	32	36	15	23	118	131
SPECIFIED RENTER OCCUPIED[1]	4 404	541	525	487	568	555	540	378	245	152	123	83	58	148	150
ELECTRIC WIRING															
ALL WIRING CONCEALED IN WALLS OR METAL COVERING	4 258	498	498	473	553	546	530	374	242	151	122	81	58	133	152
SOME OR ALL WIRING EXPOSED	136	42	27	14	12	9	9	3	2	2	2	-	-	15	90
NOT REPORTED	10	2	-	-	3	-	2	-	2	-	-	2	-	-	...
ELECTRIC WALL OUTLETS															
WITH WORKING OUTLETS IN EACH ROOM	4 055	458	469	456	527	523	516	362	227	147	122	80	54	115	153
LACKING WORKING OUTLETS IN SOME OR ALL ROOMS	337	81	56	29	40	31	22	15	15	5	2	3	4	33	112
NOT REPORTED	13	2	-	2	2	2	2	-	3	-	-	-	-	1	...
BASEMENT															
WITH BASEMENT	1 988	132	133	232	285	292	280	219	139	81	76	51	37	32	166
NO SIGNS OF WATER LEAKAGE	1 005	57	65	126	120	149	157	108	66	46	41	27	13	29	169
WITH SIGNS OF WATER LEAKAGE	303	10	14	29	50	47	48	38	22	7	12	9	14	3	174
DON'T KNOW	669	62	52	74	116	94	75	73	49	28	22	16	8	-	158
NOT REPORTED	11	3	2	2	-	2	-	-	2	-	-	-	2	-	...
NO BASEMENT	2 416	410	392	256	283	263	260	158	106	71	48	33	21	116	133
ROOF															
NO SIGNS OF WATER LEAKAGE	3 359	420	410	363	421	437	435	279	169	106	92	62	44	120	150
WITH SIGNS OF WATER LEAKAGE	509	67	78	82	71	48	40	36	26	8	7	7	11	27	130
DON'T KNOW	527	53	36	42	76	69	66	61	48	36	24	14	2	2	170
NOT REPORTED	9	2	-	-	-	2	-	2	2	2	-	-	1	-	...
INTERIOR CEILINGS AND WALLS															
OPEN CRACKS OR HOLES:															
NO OPEN CRACKS OR HOLES	3 612	440	419	389	439	462	452	325	205	137	108	70	44	121	153
WITH OPEN CRACKS OR HOLES	783	99	105	98	129	88	86	53	40	15	16	13	14	27	139
NOT REPORTED	9	2	-	-	-	5	2	-	-	-	-	-	-	-	...
BROKEN PLASTER:															
NO BROKEN PLASTER	3 902	495	457	412	493	502	484	330	219	142	111	78	46	132	151
WITH BROKEN PLASTER	499	47	67	75	75	51	55	47	26	10	12	5	12	16	142
NOT REPORTED	3	-	-	-	-	2	1	-	-	-	-	-	-	1	...
PEELING PAINT:															
NO PEELING PAINT	3 797	461	455	400	476	473	460	331	216	139	115	73	46	133	152
WITH PEELING PAINT	599	79	70	86	92	78	60	47	28	14	9	11	11	15	140
NOT REPORTED	8	2	-	2	-	3	-	-	2	-	-	-	-	-	...
INTERIOR FLOORS															
NO HOLES IN FLOOR	4 029	496	456	436	521	524	508	342	223	149	115	76	52	132	152
WITH HOLES IN FLOOR	345	41	69	48	41	29	27	34	21	2	5	7	5	15	129
NOT REPORTED	30	4	-	3	7	2	5	2	2	2	3	-	-	1	...

[1]EXCLUDES 1-FAMILY HOMES ON 10 ACRES OR MORE.

TABLE A-22. GROSS RENT OF RENTER-OCCUPIED HOUSING UNITS BY DEFICIENCIES IN SELECTED STRUCTURAL CHARACTERISTICS FOR HOUSING UNITS WITH BLACK HOUSEHOLD HEAD: 1977--CONTINUED

(NUMBERS IN THOUSANDS. DATA BASED ON SAMPLE, SEE TEXT. FOR MINIMUM BASE FOR DERIVED FIGURES (PERCENT, MEDIAN, ETC.) AND MEANING OF SYMBOLS, SEE TEXT)

UNITED STATES TOTAL	TOTAL	LESS THAN $70	$70 TO $99	$100 TO $124	$125 TO $149	$150 TO $174	$175 TO $199	$200 TO $224	$225 TO $249	$250 TO $274	$275 TO $299	$300 TO $349	$350 OR MORE	NO CASH RENT	MEDIAN (DOLLARS)
SPECIFIED RENTER OCCUPIED[1]--CON.															
SELECTED STRUCTURAL DEFICIENCIES AND WISH TO MOVE															
WITH STRUCTURAL DEFICIENCIES.	1 458	179	190	207	220	159	148	121	75	30	33	21	24	52	139
HOUSEHOLD WOULD LIKE TO MOVE[2]	455	39	68	78	70	51	50	26	25	13	5	10	10	10	138
UNITS WITH SIGNS OF WATER LEAKAGE IN BASEMENT	101	2	4	5	19	14	18	16	5	5	3	5	5	-	165
UNITS WITH SIGNS OF WATER LEAKAGE IN ROOF	193	15	29	31	27	20	19	12	13	5	3	6	5	6	140
UNITS WITH OPEN CRACKS OR HOLES IN INTERIOR CEILINGS AND WALLS.	351	33	55	57	56	41	33	17	19	8	3	10	10	9	136
UNITS WITH HOLES IN FLOOR	179	20	37	29	20	12	13	17	8	2	2	7	4	7	124
UNITS WITH BROKEN PLASTER ON INTERIOR CEILINGS AND WALLS	229	13	38	39	32	29	28	14	12	4	3	5	7	5	141
UNITS WITH PEELING PAINT ON INTERIOR CEILINGS AND WALLS	237	18	32	42	34	33	27	17	10	5	2	5	7	5	142
UNITS WITH 2 OR MORE STRUCTURAL DEFICIENCIES	364	28	55	65	56	41	44	23	15	7	3	10	9	9	138
HOUSEHOLD WOULD NOT LIKE TO MOVE.	962	120	121	124	142	106	95	91	45	17	28	11	14	41	140
NOT REPORTED.	42	11	2	5	8	3	4	4	5	-	-	-	-	-	133
NO STRUCTURAL DEFICIENCIES.	2 944	363	334	280	348	394	392	257	170	122	90	63	34	97	156
NOT REPORTED.	2	-	-	-	-	2	-	-	-	-	-	-	-	-	...
OVERALL OPINION OF STRUCTURE															
EXCELLENT	477	78	62	31	43	43	64	37	29	21	12	12	14	31	155
GOOD.	1 700	206	194	174	193	195	224	137	108	76	81	37	18	59	157
FAIR.	1 673	207	166	197	238	259	199	158	79	45	26	16	16	44	148
POOR.	528	49	75	81	90	57	51	44	28	10	5	15	10	14	139
NOT REPORTED.	26	2	6	3	5	2	2	2	2	-	-	2	-	-	...

[1]EXCLUDES 1-FAMILY HOMES ON 10 ACRES OR MORE.
[2]FIGURES WILL NOT ADD TO TOTAL BECAUSE MORE THAN ONE STRUCTURAL DEFICIENCY WAS REPORTED FOR THE SAME UNIT.

TABLE A-22. GROSS RENT OF RENTER-OCCUPIED HOUSING UNITS BY DEFICIENCIES IN SELECTED STRUCTURAL CHARACTERISTICS FOR HOUSING UNITS WITH BLACK HOUSEHOLD HEAD: 1977--CONTINUED

(NUMBERS IN THOUSANDS. DATA BASED ON SAMPLE, SEE TEXT. FOR MINIMUM BASE FOR DERIVED FIGURES (PERCENT, MEDIAN, ETC.) AND MEANING OF SYMBOLS, SEE TEXT)

UNITED STATES INSIDE STANDARD METROPOLITAN STATISTICAL AREAS	TOTAL	LESS THAN $70	$70 TO $99	$100 TO $124	$125 TO $149	$150 TO $174	$175 TO $199	$200 TO $224	$225 TO $249	$250 TO $274	$275 TO $299	$300 TO $349	$350 OR MORE	NO CASH RENT	MEDIAN (DOLLARS)
SPECIFIED RENTER OCCUPIED[1]	3 727	364	365	412	512	497	501	369	240	147	119	81	54	66	159
2 OR MORE UNITS IN STRUCTURE	2 843	300	254	298	403	390	401	278	192	117	84	67	33	26	159
COMMON STAIRWAYS															
WITH COMMON STAIRWAYS	2 223	188	172	219	320	317	315	238	164	100	80	62	27	20	165
NO LOOSE STEPS	1 939	173	159	180	277	266	268	210	147	88	73	62	19	16	166
RAILINGS NOT LOOSE	1 714	157	130	156	241	236	243	180	132	81	69	60	15	14	167
RAILINGS LOOSE	126	7	17	10	19	18	18	14	10	5	2	3	-	3	161
NO RAILINGS	76	8	12	10	11	5	7	14	5	2	2	-	-	-	142
RAILINGS NOT REPORTED	22	2	-	3	5	7	-	2	-	-	-	-	3	-	...
LOOSE STEPS	156	5	9	20	21	34	20	18	12	5	3	-	6	2	166
RAILINGS NOT LOOSE	98	3	9	7	10	24	10	13	10	3	3	-	4	-	170
RAILINGS LOOSE	49	2	-	10	9	9	8	5	2	2	-	-	2	2	160
NO RAILINGS	5	-	-	2	2	-	2	-	-	-	-	-	-	-	...
RAILINGS NOT REPORTED	3	-	-	1	-	2	-	-	-	-	-	-	-	-	...
STEPS NOT REPORTED	128	10	5	19	22	17	27	10	5	7	4	-	2	1	161
NO COMMON STAIRWAYS	620	112	81	79	83	73	86	40	28	17	3	5	7	6	135
LIGHT FIXTURES IN PUBLIC HALLS															
WITH PUBLIC HALLS	1 841	149	139	186	264	268	254	196	134	87	68	57	22	16	166
WITH LIGHT FIXTURES	1 788	144	134	180	253	261	251	191	131	83	68	55	20	16	166
ALL WORKING	1 550	127	116	156	216	223	216	152	118	77	66	50	14	16	168
SOME WORKING	200	15	14	22	34	28	29	31	11	6	2	5	4	-	163
NONE WORKING	15	2	-	2	3	5	2	-	-	-	-	-	2	-	...
NOT REPORTED	23	-	2	-	-	5	5	9	2	-	-	-	1	-	...
NO LIGHT FIXTURES	53	5	5	7	10	7	3	5	3	4	-	2	2	-	147
NO PUBLIC HALLS	881	141	111	93	117	107	120	75	53	22	12	10	12	8	144
NOT REPORTED	121	10	3	19	22	15	27	7	5	9	4	-	-	1	159
STORIES BETWEEN MAIN AND APARTMENT ENTRANCES															
NONE (ON SAME FLOOR)	882	133	103	90	121	116	117	64	58	27	27	12	5	10	147
1 (UP OR DOWN)	880	65	62	88	129	132	136	83	70	42	28	24	11	10	166
2 OR MORE (UP OR DOWN)	850	77	69	91	108	116	127	111	50	36	25	25	14	2	167
NOT REPORTED	232	25	20	28	45	27	22	20	14	12	3	7	4	4	146
1-UNIT STRUCTURES INCLUDING MOBILE HOMES OR TRAILERS	884	64	112	114	109	106	100	91	46	30	36	14	21	40	155
SPECIFIED RENTER OCCUPIED[1]	3 727	364	365	412	512	497	501	369	240	147	119	81	54	66	159
ELECTRIC WIRING															
ALL WIRING CONCEALED IN WALLS OR METAL COVERING	3 643	352	346	403	500	488	493	365	237	147	118	79	54	62	159
SOME OR ALL WIRING EXPOSED	73	10	19	9	9	9	7	3	2	-	2	-	-	4	115
NOT REPORTED	10	2	-	-	3	-	2	-	2	-	-	2	-	-	...
ELECTRIC WALL OUTLETS															
WITH WORKING OUTLETS IN EACH ROOM	3 533	345	345	391	483	467	477	353	222	144	118	77	51	61	159
LACKING WORKING OUTLETS IN SOME OR ALL ROOMS	182	17	20	19	27	28	22	15	15	4	2	3	4	5	154
NOT REPORTED	12	2	-	2	2	2	2	-	3	-	-	-	-	-	...
BASEMENT															
WITH BASEMENT	1 907	113	129	222	277	280	269	217	138	78	74	49	35	26	167
NO SIGNS OF WATER LEAKAGE	940	39	62	120	117	142	146	107	66	43	40	25	11	23	170
WITH SIGNS OF WATER LEAKAGE	291	10	14	26	48	43	48	38	20	7	12	9	14	3	177
DON'T KNOW	665	62	52	74	112	94	75	73	49	28	22	16	8	-	158
NOT REPORTED	10	2	2	2	-	2	-	-	2	-	-	-	2	-	...
NO BASEMENT	1 820	250	236	190	235	217	232	151	103	69	45	32	19	40	147
ROOF															
NO SIGNS OF WATER LEAKAGE	2 831	287	294	301	381	384	399	270	164	101	88	62	41	61	158
WITH SIGNS OF WATER LEAKAGE	364	24	36	70	55	43	36	36	26	8	7	5	11	3	147
DON'T KNOW	523	50	36	42	76	69	64	61	48	36	24	14	2	2	170
NOT REPORTED	9	2	-	-	-	2	-	2	2	2	-	-	1	-	...
INTERIOR CEILINGS AND WALLS															
OPEN CRACKS OR HOLES:															
NO OPEN CRACKS OR HOLES	3 101	316	314	329	391	411	419	316	201	132	104	68	41	60	160
WITH OPEN CRACKS OR HOLES	617	46	51	83	121	81	81	53	39	15	16	12	14	6	151
NOT REPORTED	8	2	-	-	-	5	2	-	-	-	-	-	-	-	...
BROKEN PLASTER:															
NO BROKEN PLASTER	3 313	340	330	343	442	444	452	321	216	137	107	75	42	62	159
WITH BROKEN PLASTER	413	24	35	69	70	51	50	47	24	10	12	5	12	3	154
NOT REPORTED	2	-	-	-	-	2	-	-	-	-	-	-	-	-	...
PEELING PAINT:															
NO PEELING PAINT	3 219	319	320	336	424	418	446	322	213	133	111	70	44	62	160
WITH PEELING PAINT	500	43	45	74	88	75	55	47	26	14	9	11	10	3	148
NOT REPORTED	8	2	-	2	-	3	-	-	2	-	-	-	-	-	...
INTERIOR FLOORS															
NO HOLES IN FLOOR	3 445	343	328	373	469	468	471	333	220	144	111	74	49	64	159
WITH HOLES IN FLOOR	257	19	37	38	36	28	25	34	19	2	5	7	5	2	148
NOT REPORTED	25	2	-	2	7	2	5	2	2	2	3	-	-	-	...

[1]EXCLUDES 1-FAMILY HOMES ON 10 ACRES OR MORE.

TABLE A-22. GROSS RENT OF RENTER-OCCUPIED HOUSING UNITS BY DEFICIENCIES IN SELECTED STRUCTURAL CHARACTERISTICS FOR HOUSING UNITS WITH BLACK HOUSEHOLD HEAD: 1977--CONTINUED

(NUMBERS IN THOUSANDS. DATA BASED ON SAMPLE, SEE TEXT. FOR MINIMUM BASE FOR DERIVED FIGURES (PERCENT, MEDIAN, ETC.) AND MEANING OF SYMBOLS, SEE TEXT)

UNITED STATES INSIDE STANDARD METROPOLITAN STATISTICAL AREAS	TOTAL	LESS THAN $70	$70 TO $99	$100 TO $124	$125 TO $149	$150 TO $174	$175 TO $199	$200 TO $224	$225 TO $249	$250 TO $274	$275 TO $299	$300 TO $349	$350 OR MORE	NO CASH RENT	MEDIAN (DOLLARS)
SPECIFIED RENTER OCCUPIED[1]--CON.															
SELECTED STRUCTURAL DEFICIENCIES AND WISH TO MOVE															
WITH STRUCTURAL DEFICIENCIES.	1 178	91	116	176	197	146	138	121	73	30	33	19	23	15	150
HOUSEHOLD WOULD LIKE TO MOVE[2]	381	18	41	69	66	50	48	26	25	13	5	9	10	2	147
UNITS WITH SIGNS OF WATER LEAKAGE IN BASEMENT	101	2	4	5	19	14	18	16	5	5	3	5	5	-	185
UNITS WITH SIGNS OF WATER LEAKAGE IN ROOF	143	3	9	26	24	20	19	12	13	5	3	5	5	-	163
UNITS WITH OPEN CRACKS OR HOLES IN INTERIOR CEILINGS AND WALLS.	285	13	29	50	53	39	33	17	19	8	3	9	10	2	148
UNITS WITH HOLES IN FLOOR	139	10	19	24	19	12	13	17	8	2	2	7	4	2	145
UNITS WITH BROKEN PLASTER ON INTERIOR CEILINGS AND WALLS	192	5	20	36	31	29	26	14	12	4	3	5	7	-	153
UNITS WITH PEELING PAINT ON INTERIOR CEILINGS AND WALLS	204	8	21	38	34	31	26	17	10	5	2	5	7	-	151
UNITS WITH 2 OR MORE STRUCTURAL DEFICIENCIES	300	11	31	57	53	39	43	23	15	7	3	9	9	2	148
HOUSEHOLD WOULD NOT LIKE TO MOVE.	762	65	75	102	124	95	86	91	43	17	28	10	13	14	152
NOT REPORTED.	35	9	-	5	7	2	4	4	5	-	-	-	-	-	...
NO STRUCTURAL DEFICIENCIES.	2 547	273	249	236	315	349	364	248	167	117	86	62	31	51	162
NOT REPORTED.	2	-	-	-	-	2	-	-	-	-	-	-	-	-	...
OVERALL OPINION OF STRUCTURE															
EXCELLENT	408	60	52	25	39	37	60	35	29	19	12	12	12	18	163
GOOD.	1 437	148	132	141	165	172	208	133	104	74	77	36	16	31	166
FAIR.	1 430	135	134	175	218	233	185	155	77	44	26	17	16	16	155
POOR.	435	21	46	68	86	53	47	44	28	10	5	14	10	2	148
NOT REPORTED.	17	-	2	3	3	2	2	2	2	-	-	2	-	-	...

[1]EXCLUDES 1-FAMILY HOMES ON 10 ACRES OR MORE.
[2]FIGURES WILL NOT ADD TO TOTAL BECAUSE MORE THAN ONE STRUCTURAL DEFICIENCY WAS REPORTED FOR THE SAME UNIT.

TABLE A-22. GROSS RENT OF RENTER-OCCUPIED HOUSING UNITS BY DEFICIENCIES IN SELECTED STRUCTURAL CHARACTERISTICS FOR HOUSING UNITS WITH BLACK HOUSEHOLD HEAD: 1977--CONTINUED

(NUMBERS IN THOUSANDS. DATA BASED ON SAMPLE, SEE TEXT. FOR MINIMUM BASE FOR DERIVED FIGURES (PERCENT, MEDIAN, ETC.) AND MEANING OF SYMBOLS, SEE TEXT)

UNITED STATES INSIDE STANDARD METROPOLITAN STATISTICAL AREAS IN CENTRAL CITIES	TOTAL	LESS THAN $70	$70 TO $99	$100 TO $124	$125 TO $149	$150 TO $174	$175 TO $199	$200 TO $224	$225 TO $249	$250 TO $274	$275 TO $299	$300 TO $349	$350 OR MORE	NO CASH RENT	MEDIAN (DOLLARS)
SPECIFIED RENTER OCCUPIED[1]	3 009	326	298	382	455	411	407	268	171	102	76	46	28	41	151
2 OR MORE UNITS IN STRUCTURE	2 355	285	226	281	366	328	330	203	131	79	52	38	16	19	151
COMMON STAIRWAYS															
WITH COMMON STAIRWAYS	1 854	179	158	210	294	275	264	175	116	67	49	36	16	14	157
NO LOOSE STEPS	1 614	166	144	175	253	232	224	158	104	57	43	36	9	14	157
RAILINGS NOT LOOSE	1 434	152	117	151	223	210	205	136	90	55	40	36	9	10	158
RAILINGS LOOSE	106	7	17	10	19	14	13	10	9	2	2	-	-	3	147
NO RAILINGS	59	5	10	10	5	3	5	12	5	-	2	-	-	-	143
RAILINGS NOT REPORTED	16	2	-	3	5	5	-	-	-	-	-	-	-	-	...
LOOSE STEPS	133	5	9	17	21	31	17	12	9	5	2	-	5	-	161
RAILINGS NOT LOOSE	85	3	9	7	10	24	9	7	7	3	2	-	3	-	163
RAILINGS LOOSE	39	2	-	7	9	5	7	5	2	2	-	-	2	-	162
NO RAILINGS	5	-	-	2	2	-	2	-	-	-	-	-	-	-	...
RAILINGS NOT REPORTED	3	-	-	1	-	2	-	-	-	-	-	-	-	-	...
STEPS NOT REPORTED	107	8	5	19	20	12	23	5	3	5	3	-	2	-	152
NO COMMON STAIRWAYS	501	106	68	71	72	53	66	27	15	12	3	2	1	5	126
LIGHT FIXTURES IN PUBLIC HALLS															
WITH PUBLIC HALLS	1 554	144	129	178	244	241	219	152	98	56	38	35	14	12	157
WITH LIGHT FIXTURES	1 512	139	126	173	234	236	212	150	94	52	38	33	14	12	158
ALL WORKING	1 316	122	112	151	197	204	184	122	83	52	38	29	9	12	158
SOME WORKING	169	15	14	21	34	24	21	23	11	-	-	4	4	-	151
NONE WORKING	14	2	-	2	3	3	2	-	-	-	-	-	2	-	...
NOT REPORTED	14	-	-	-	-	3	5	5	-	-	-	-	-	-	...
NO LIGHT FIXTURES	42	5	3	5	10	5	2	2	3	4	-	2	-	-	141
NO PUBLIC HALLS	699	132	93	84	101	77	94	48	30	17	10	3	3	7	134
NOT REPORTED	102	8	3	19	20	11	23	3	3	7	3	-	-	-	149
STORIES BETWEEN MAIN AND APARTMENT ENTRANCES															
NONE (ON SAME FLOOR)	717	130	90	84	108	94	92	36	31	17	21	7	1	7	136
1 (UP OR DOWN)	717	62	55	82	123	111	119	57	47	22	14	14	5	7	157
2 OR MORE (UP OR DOWN)	748	72	64	89	100	104	106	95	44	31	17	14	10	2	161
NOT REPORTED	173	20	17	26	36	19	14	15	10	9	-	3	-	3	139
1-UNIT STRUCTURES INCLUDING MOBILE HOMES OR TRAILERS	654	41	72	100	89	82	76	66	40	22	24	9	11	22	154
SPECIFIED RENTER OCCUPIED[1]	3 009	326	298	382	455	411	407	268	171	102	76	46	28	41	151
ELECTRIC WIRING															
ALL WIRING CONCEALED IN WALLS OR METAL COVERING	2 942	317	284	375	443	402	398	265	171	102	74	45	28	39	152
SOME OR ALL WIRING EXPOSED	59	7	14	7	9	8	7	3	-	-	2	-	-	2	127
NOT REPORTED	9	2	-	-	3	-	2	-	-	-	-	2	-	-	...
ELECTRIC WALL OUTLETS															
WITH WORKING OUTLETS IN EACH ROOM	2 857	316	291	363	429	383	384	254	157	98	74	43	24	39	151
LACKING WORKING OUTLETS IN SOME OR ALL ROOMS	143	6	7	17	24	28	21	14	13	4	2	3	4	2	164
NOT REPORTED	9	2	-	2	2	-	2	-	2	-	-	-	-	-	...
BASEMENT															
WITH BASEMENT	1 675	108	122	213	257	259	233	180	111	63	52	35	21	19	162
NO SIGNS OF WATER LEAKAGE	810	39	56	115	106	133	125	87	52	29	26	19	5	17	164
WITH SIGNS OF WATER LEAKAGE	251	9	14	24	41	38	43	32	17	7	10	5	9	2	173
DON'T KNOW	604	59	50	72	110	87	66	61	40	26	16	11	5	-	153
NOT REPORTED	10	2	2	2	-	2	-	-	2	-	-	-	2	-	...
NO BASEMENT	1 334	217	176	168	197	151	173	88	59	39	24	19	7	22	137
ROOF															
NO SIGNS OF WATER LEAKAGE	2 244	258	233	275	332	316	315	191	115	67	53	34	18	36	150
WITH SIGNS OF WATER LEAKAGE	298	17	29	65	50	34	31	28	17	4	7	5	7	3	142
DON'T KNOW	459	49	36	42	72	59	60	50	37	30	16	7	2	2	162
NOT REPORTED	8	2	-	-	-	2	-	-	2	2	-	-	1	-	...
INTERIOR CEILINGS AND WALLS															
OPEN CRACKS OR HOLES:															
NO OPEN CRACKS OR HOLES	2 466	287	255	304	343	336	334	221	139	91	62	36	19	38	152
WITH OPEN CRACKS OR HOLES	536	37	43	77	111	71	71	47	31	11	14	11	9	3	149
NOT REPORTED	7	2	-	-	-	3	2	-	-	-	-	-	-	-	...
BROKEN PLASTER:															
NO BROKEN PLASTER	2 639	305	264	315	391	366	364	225	150	93	65	41	21	39	152
WITH BROKEN PLASTER	369	20	34	67	63	43	43	43	21	9	10	5	7	2	148
NOT REPORTED	2	-	-	-	-	2	-	-	-	-	-	-	-	-	...
PEELING PAINT:															
NO PEELING PAINT	2 559	285	256	309	378	342	362	225	146	93	69	36	21	36	152
WITH PEELING PAINT	444	39	42	71	77	65	45	44	24	9	7	11	7	3	146
NOT REPORTED	7	2	-	2	-	3	-	-	-	-	-	-	-	-	...
INTERIOR FLOORS															
NO HOLES IN FLOOR	2 769	313	273	347	415	383	379	235	152	100	69	41	22	39	151
WITH HOLES IN FLOOR	221	11	25	33	34	26	24	31	17	2	5	5	5	2	156
NOT REPORTED	19	2	-	2	5	2	3	2	2	-	2	-	-	-	...

[1]EXCLUDES 1-FAMILY HOMES ON 10 ACRES OR MORE.

TABLE A-22. GROSS RENT OF RENTER-OCCUPIED HOUSING UNITS BY DEFICIENCIES IN SELECTED STRUCTURAL CHARACTERISTICS FOR HOUSING UNITS WITH BLACK HOUSEHOLD HEAD: 1977--CONTINUED

(NUMBERS IN THOUSANDS. DATA BASED ON SAMPLE, SEE TEXT. FOR MINIMUM BASE FOR DERIVED FIGURES (PERCENT, MEDIAN, ETC.) AND MEANING OF SYMBOLS, SEE TEXT)

UNITED STATES INSIDE STANDARD METROPOLITAN STATISTICAL AREAS IN CENTRAL CITIES	TOTAL	LESS THAN $70	$70 TO $99	$100 TO $124	$125 TO $149	$150 TO $174	$175 TO $199	$200 TO $224	$225 TO $249	$250 TO $274	$275 TO $299	$300 TO $349	$350 OR MORE	NO CASH RENT	MEDIAN (DOLLARS)
SPECIFIED RENTER OCCUPIED[1]--CON.															
SELECTED STRUCTURAL DEFICIENCIES AND WISH TO MOVE															
WITH STRUCTURAL DEFICIENCIES.	1 001	78	100	165	175	124	117	97	57	17	30	16	14	10	146
HOUSEHOLD WOULD LIKE TO MOVE[2]	317	14	34	65	60	38	38	23	16	9	5	7	5	2	142
UNITS WITH SIGNS OF WATER LEAKAGE IN BASEMENT	83	2	4	5	15	10	14	12	5	5	3	3	4	-	184
UNITS WITH SIGNS OF WATER LEAKAGE IN ROOF	117	2	9	22	22	14	14	12	7	4	3	5	4	-	157
UNITS WITH OPEN CRACKS OR HOLES IN INTERIOR CEILINGS AND WALLS.	243	11	24	48	48	31	30	16	14	4	3	7	5	2	144
UNITS WITH HOLES IN FLOOR	118	6	12	21	17	10	12	17	7	2	2	5	4	2	151
UNITS WITH BROKEN PLASTER ON INTERIOR CEILINGS AND WALLS	174	5	20	36	29	24	23	12	9	4	3	5	4	-	146
UNITS WITH PEELING PAINT ON INTERIOR CEILINGS AND WALLS	182	8	19	36	29	28	19	16	9	4	2	5	5	-	146
UNITS WITH 2 OR MORE STRUCTURAL DEFICIENCIES	260	9	26	53	48	34	35	21	12	4	3	7	5	2	145
HOUSEHOLD WOULD NOT LIKE TO MOVE.	651	55	66	94	108	84	76	71	38	9	25	9	5	9	149
NOT REPORTED.	33	9	-	5	7	2	4	3	3	-	-	-	-	-	...
NO STRUCTURAL DEFICIENCIES.	2 007	240	190	217	286	285	289	171	114	64	46	31	14	31	154
NOT REPORTED.	2	-	-	-	-	2	-	-	-	-	-	-	-	-	...
OVERALL OPINION OF STRUCTURE															
EXCELLENT	316	54	39	22	33	34	51	24	22	11	5	9	6	7	155
GOOD.	1 120	135	109	131	143	139	156	89	69	53	43	21	8	24	155
FAIR.	1 203	119	112	161	200	191	166	115	61	29	23	9	9	9	151
POOR.	363	18	38	63	77	45	34	39	19	9	5	9	5	2	144
NOT REPORTED.	7	-	-	3	2	2	-	-	-	-	-	-	-	-	...

[1]EXCLUDES 1-FAMILY HOMES ON 10 ACRES OR MORE.
[2]FIGURES WILL NOT ADD TO TOTAL BECAUSE MORE THAN ONE STRUCTURAL DEFICIENCY WAS REPORTED FOR THE SAME UNIT.

TABLE A-22. GROSS RENT OF RENTER-OCCUPIED HOUSING UNITS BY DEFICIENCIES IN SELECTED STRUCTURAL CHARACTERISTICS FOR HOUSING UNITS WITH BLACK HOUSEHOLD HEAD: 1977--CONTINUED

(NUMBERS IN THOUSANDS. DATA BASED ON SAMPLE, SEE TEXT. FOR MINIMUM BASE FOR DERIVED FIGURES (PERCENT, MEDIAN, ETC.) AND MEANING OF SYMBOLS, SEE TEXT)

UNITED STATES INSIDE STANDARD METROPOLITAN STATISTICAL AREAS NOT IN CENTRAL CITIES	TOTAL	LESS THAN $70	$70 TO $99	$100 TO $124	$125 TO $149	$150 TO $174	$175 TO $199	$200 TO $224	$225 TO $249	$250 TO $274	$275 TO $299	$300 TO $349	$350 OR MORE	NO CASH RENT	MEDIAN (DOLLARS)
SPECIFIED RENTER OCCUPIED[1]	718	38	67	30	57	86	95	100	69	46	43	34	27	25	192
2 OR MORE UNITS IN STRUCTURE	488	15	28	17	37	62	71	75	61	38	32	29	17	8	203
COMMON STAIRWAYS															
WITH COMMON STAIRWAYS	369	9	15	9	26	42	51	62	48	33	32	26	11	7	212
NO LOOSE STEPS	324	8	15	6	24	33	44	51	43	31	29	26	10	4	214
RAILINGS NOT LOOSE	281	5	13	6	18	26	38	48	41	26	29	23	7	4	218
RAILINGS LOOSE	20	-	-	-	-	4	5	3	2	3	-	3	-	-	...
NO RAILINGS	18	3	2	-	6	2	2	2	-	2	-	-	-	-	...
RAILINGS NOT REPORTED	7	-	-	-	-	2	-	2	-	-	-	-	3	-	...
LOOSE STEPS	24	-	-	3	-	3	3	6	3	-	2	-	1	2	...
RAILINGS NOT LOOSE	14	-	-	-	-	-	2	6	3	-	2	-	1	-	...
RAILINGS LOOSE	10	-	-	3	-	3	2	-	-	-	-	-	-	2	...
NO RAILINGS	-	-	-	-	-	-	-	-	-	-	-	-	-	-	-
RAILINGS NOT REPORTED	-	-	-	-	-	-	-	-	-	-	-	-	-	-	-
STEPS NOT REPORTED	21	2	-	-	2	5	3	5	2	2	1	-	-	1	...
NO COMMON STAIRWAYS	119	6	13	6	11	20	20	13	13	5	-	3	6	1	176
LIGHT FIXTURES IN PUBLIC HALLS															
WITH PUBLIC HALLS	288	5	10	8	19	27	41	45	37	31	29	23	8	6	217
WITH LIGHT FIXTURES	276	5	8	6	19	25	39	41	37	31	29	23	6	6	218
ALL WORKING	234	5	6	5	19	19	31	30	35	25	28	21	5	6	223
SOME WORKING	31	-	-	2	-	3	8	8	-	6	2	2	-	-	...
NONE WORKING	2	-	-	-	-	2	-	-	-	-	-	-	-	-	...
NOT REPORTED	9	-	2	-	-	2	-	3	2	-	-	-	1	-	...
NO LIGHT FIXTURES	12	-	2	2	-	2	2	3	-	-	-	-	2	-	...
NO PUBLIC HALLS	181	9	18	9	16	30	26	27	22	5	2	7	9	1	183
NOT REPORTED	19	2	-	-	2	5	3	3	2	2	1	-	-	1	...
STORIES BETWEEN MAIN AND APARTMENT ENTRANCES															
NONE (ON SAME FLOOR)	165	3	13	6	13	22	25	28	27	10	6	5	4	3	198
1 (UP OR DOWN)	162	3	7	7	6	20	17	26	24	19	14	10	5	3	217
2 OR MORE (UP OR DOWN)	102	5	4	2	8	12	21	16	6	5	8	11	3	-	198
NOT REPORTED	59	4	3	2	10	8	8	5	4	3	3	3	4	1	181
1-UNIT STRUCTURES INCLUDING MOBILE HOMES OR TRAILERS	230	23	39	14	20	24	24	25	9	6	12	5	10	17	150
SPECIFIED RENTER OCCUPIED[1]	718	38	67	30	57	86	95	100	69	46	43	34	27	25	192
ELECTRIC WIRING															
ALL WIRING CONCEALED IN WALLS OR METAL COVERING	702	35	62	29	57	85	95	100	66	46	43	34	27	22	193
SOME OR ALL WIRING EXPOSED	15	3	5	2	-	1	-	-	2	-	-	-	-	2	...
NOT REPORTED	2	-	-	-	-	-	-	-	2	-	-	-	-	-	...
ELECTRIC WALL OUTLETS															
WITH WORKING OUTLETS IN EACH ROOM	676	27	54	29	54	84	93	99	65	46	43	34	27	22	195
LACKING WORKING OUTLETS IN SOME OR ALL ROOMS	39	11	13	2	3	1	2	2	2	-	-	-	-	3	...
NOT REPORTED	3	-	-	-	-	2	-	-	2	-	-	-	-	-	...
BASEMENT															
WITH BASEMENT	232	5	7	8	20	21	36	37	26	15	22	14	14	7	210
NO SIGNS OF WATER LEAKAGE	130	-	6	5	12	9	21	19	14	13	14	6	6	5	212
WITH SIGNS OF WATER LEAKAGE	41	2	-	2	6	5	5	7	3	-	2	3	5	1	198
DON'T KNOW	61	3	2	2	2	7	9	12	9	2	7	5	3	-	214
NOT REPORTED	-	-	-	-	-	-	-	-	-	-	-	-	-	-	-
NO BASEMENT	486	33	60	22	38	66	59	63	43	31	22	20	13	18	181
ROOF															
NO SIGNS OF WATER LEAKAGE	587	29	61	26	48	67	84	79	49	34	35	27	22	25	186
WITH SIGNS OF WATER LEAKAGE	66	7	6	5	6	9	7	8	9	5	-	-	4	-	173
DON'T KNOW	64	2	-	-	3	10	4	11	12	7	9	7	-	-	229
NOT REPORTED	2	-	-	-	-	-	-	2	-	-	-	-	-	-	...
INTERIOR CEILINGS AND WALLS															
OPEN CRACKS OR HOLES:															
NO OPEN CRACKS OR HOLES	635	29	59	25	48	75	85	95	62	41	42	33	22	22	195
WITH OPEN CRACKS OR HOLES	81	9	8	6	10	10	10	6	7	5	2	2	5	3	166
NOT REPORTED	2	-	-	-	-	2	-	-	-	-	-	-	-	-	...
BROKEN PLASTER:															
NO BROKEN PLASTER	674	35	66	29	51	78	88	96	66	44	42	34	22	23	193
WITH BROKEN PLASTER	44	3	1	2	7	8	7	4	3	2	2	-	5	2	178
NOT REPORTED	-	-	-	-	-	-	-	-	-	-	-	-	-	-	-
PEELING PAINT:															
NO PEELING PAINT	660	34	64	27	46	77	85	97	66	41	42	34	23	25	195
WITH PEELING PAINT	56	4	3	3	11	10	10	3	2	5	2	-	3	-	165
NOT REPORTED	2	-	-	-	-	-	-	-	2	-	-	-	-	-	...
INTERIOR FLOORS															
NO HOLES IN FLOOR	676	30	55	26	54	85	91	97	68	44	42	33	27	23	195
WITH HOLES IN FLOOR	36	8	12	5	2	2	2	3	2	-	-	2	-	-	...
NOT REPORTED	6	-	-	-	2	-	2	-	-	2	2	-	-	-	...

[1]EXCLUDES 1-FAMILY HOMES ON 10 ACRES OR MORE.

TABLE A-22. GROSS RENT OF RENTER-OCCUPIED HOUSING UNITS BY DEFICIENCIES IN SELECTED STRUCTURAL CHARACTERISTICS FOR HOUSING UNITS WITH BLACK HOUSEHOLD HEAD: 1977--CONTINUED

(NUMBERS IN THOUSANDS. DATA BASED ON SAMPLE, SEE TEXT. FOR MINIMUM BASE FOR DERIVED FIGURES (PERCENT, MEDIAN, ETC.) AND MEANING OF SYMBOLS, SEE TEXT)

UNITED STATES INSIDE STANDARD METROPOLITAN STATISTICAL AREAS NOT IN CENTRAL CITIES	TOTAL	LESS THAN $70	$70 TO $99	$100 TO $124	$125 TO $149	$150 TO $174	$175 TO $199	$200 TO $224	$225 TO $249	$250 TO $274	$275 TO $299	$300 TO $349	$350 OR MORE	NO CASH RENT	MEDIAN (DOLLARS)
SPECIFIED RENTER OCCUPIED[1]--CON.															
SELECTED STRUCTURAL DEFICIENCIES AND WISH TO MOVE															
WITH STRUCTURAL DEFICIENCIES	178	13	15	11	22	22	20	24	16	13	3	3	9	5	176
HOUSEHOLD WOULD LIKE TO MOVE[2]	64	3	7	3	6	12	10	3	9	5	-	2	5	-	177
UNITS WITH SIGNS OF WATER LEAKAGE IN BASEMENT	18	-	-	-	3	3	5	3	-	-	-	2	2	-	...
UNITS WITH SIGNS OF WATER LEAKAGE IN ROOF	26	1	-	3	2	6	5	-	6	2	-	-	2	-	...
UNITS WITH OPEN CRACKS OR HOLES IN INTERIOR CEILINGS AND WALLS	42	2	5	2	5	8	3	2	5	5	-	2	5	-	174
UNITS WITH HOLES IN FLOOR	21	3	7	3	2	2	2	-	2	-	-	2	-	-	...
UNITS WITH BROKEN PLASTER ON INTERIOR CEILINGS AND WALLS	18	-	-	-	2	5	3	2	3	-	-	-	3	-	...
UNITS WITH PEELING PAINT ON INTERIOR CEILINGS AND WALLS	22	-	2	-	5	3	6	2	2	2	-	-	2	-	...
UNITS WITH 2 OR MORE STRUCTURAL DEFICIENCIES	40	2	5	3	5	5	8	2	3	3	-	2	3	-	177
HOUSEHOLD WOULD NOT LIKE TO MOVE	111	10	9	8	16	10	11	20	5	8	3	2	4	5	176
NOT REPORTED	2	-	-	-	-	-	-	1	2	-	-	-	-	-	...
NO STRUCTURAL DEFICIENCIES	540	25	51	19	35	64	74	76	53	33	40	31	18	20	196
NOT REPORTED	-	-	-	-	-	-	-	-	-	-	-	-	-	-	-
OVERALL OPINION OF STRUCTURE															
EXCELLENT	92	6	13	2	6	3	9	11	7	8	7	3	6	11	203
GOOD	317	13	23	10	22	33	52	44	36	21	34	16	8	7	202
FAIR	227	16	22	13	18	42	20	39	16	14	3	8	8	7	173
POOR	71	3	7	5	9	8	13	5	9	2	-	5	5	-	180
NOT REPORTED	10	-	2	-	2	-	2	2	2	-	-	2	-	-	...

[1]EXCLUDES 1-FAMILY HOMES ON 10 ACRES OR MORE.
[2]FIGURES WILL NOT ADD TO TOTAL BECAUSE MORE THAN ONE STRUCTURAL DEFICIENCY WAS REPORTED FOR THE SAME UNIT.

TABLE A-22. GROSS RENT OF RENTER-OCCUPIED HOUSING UNITS BY DEFICIENCIES IN SELECTED STRUCTURAL CHARACTERISTICS FOR HOUSING UNITS WITH BLACK HOUSEHOLD HEAD: 1977--CONTINUED

(NUMBERS IN THOUSANDS. DATA BASED ON SAMPLE, SEE TEXT. FOR MINIMUM BASE FOR DERIVED FIGURES (PERCENT, MEDIAN, ETC.) AND MEANING OF SYMBOLS, SEE TEXT)

UNITED STATES OUTSIDE STANDARD METROPOLITAN STATISTICAL AREAS	TOTAL	LESS THAN $70	$70 TO $99	$100 TO $124	$125 TO $149	$150 TO $174	$175 TO $199	$200 TO $224	$225 TO $249	$250 TO $274	$275 TO $299	$300 TO $349	$350 OR MORE	NO CASH RENT	MEDIAN (DOLLARS)
SPECIFIED RENTER OCCUPIED[1]	677	178	160	75	56	58	39	9	5	5	4	3	3	83	92
2 OR MORE UNITS IN STRUCTURE	230	62	34	31	26	30	27	5	2	3	3	1	2	4	113
COMMON STAIRWAYS															
WITH COMMON STAIRWAYS	104	24	14	9	11	12	16	5	1	3	3	1	2	2	131
NO LOOSE STEPS	84	20	7	8	11	10	10	5	1	3	3	1	2	2	136
RAILINGS NOT LOOSE	68	16	4	8	6	10	10	5	1	2	2	1	2	2	143
RAILINGS LOOSE	-	-	-	-	-	-	-	-	-	-	-	-	-	-	-
NO RAILINGS	13	-	3	-	5	-	-	-	-	2	2	-	-	1	...
RAILINGS NOT REPORTED	4	4	-	-	-	-	-	-	-	-	-	-	-	-	...
LOOSE STEPS	9	2	2	-	-	-	6	-	-	-	-	-	-	-	...
RAILINGS NOT LOOSE	3	-	-	-	-	-	3	-	-	-	-	-	-	-	...
RAILINGS LOOSE	7	2	2	-	-	-	3	-	-	-	-	-	-	-	...
NO RAILINGS	-	-	-	-	-	-	-	-	-	-	-	-	-	-	-
RAILINGS NOT REPORTED	-	-	-	-	-	-	-	-	-	-	-	-	-	-	-
STEPS NOT REPORTED	11	3	5	1	-	2	-	-	-	-	-	-	-	-	...
NO COMMON STAIRWAYS	126	36	20	22	15	18	11	-	1	-	-	-	-	2	105
LIGHT FIXTURES IN PUBLIC HALLS															
WITH PUBLIC HALLS	78	23	8	7	8	4	12	5	1	3	3	1	2	1	128
WITH LIGHT FIXTURES	65	14	6	7	8	4	11	5	1	3	3	1	2	-	141
ALL WORKING	57	11	4	6	8	4	9	5	1	3	3	1	2	-	149
SOME WORKING	8	3	2	2	-	-	2	-	-	-	-	-	-	-	...
NONE WORKING	-	-	-	-	-	-	-	-	-	-	-	-	-	-	-
NOT REPORTED	-	-	-	-	-	-	-	-	-	-	-	-	-	-	-
NO LIGHT FIXTURES	13	9	2	-	-	-	2	-	-	-	-	-	-	1	...
NO PUBLIC HALLS	144	38	23	23	19	24	14	-	1	-	-	-	-	3	110
NOT REPORTED	8	2	3	1	-	2	-	-	-	-	-	-	-	-	...
STORIES BETWEEN MAIN AND APARTMENT ENTRANCES															
NONE (ON SAME FLOOR)	110	29	20	16	12	15	11	3	-	-	2	1	-	4	105
1 (UP OR DOWN)	47	2	6	3	11	8	6	2	1	2	2	-	2	2	152
2 OR MORE (UP OR DOWN)	25	8	3	5	2	2	3	-	-	2	-	-	-	-	...
NOT REPORTED	48	23	5	6	2	5	4	-	1	-	-	-	-	1	71
1-UNIT STRUCTURES INCLUDING MOBILE HOMES OR TRAILERS	447	115	125	44	30	29	12	4	3	2	1	2	2	79	86
SPECIFIED RENTER OCCUPIED[1]	677	178	160	75	56	58	39	9	5	5	4	3	3	83	92
ELECTRIC WIRING															
ALL WIRING CONCEALED IN WALLS OR METAL COVERING	615	146	151	70	53	58	37	9	5	3	4	3	3	71	94
SOME OR ALL WIRING EXPOSED	63	32	8	5	3	-	2	-	-	2	-	-	-	11	70-
NOT REPORTED	-	-	-	-	-	-	-	-	-	-	-	-	-	-	-
ELECTRIC WALL OUTLETS															
WITH WORKING OUTLETS IN EACH ROOM	522	114	124	65	44	56	39	9	5	3	4	3	3	54	98
LACKING WORKING OUTLETS IN SOME OR ALL ROOMS	155	64	36	11	12	2	-	-	-	2	-	-	-	29	70-
NOT REPORTED	1	-	-	-	-	-	-	-	-	-	-	-	-	1	-
BASEMENT															
WITH BASEMENT	81	18	3	10	6	12	11	2	2	3	2	2	2	7	142
NO SIGNS OF WATER LEAKAGE	65	17	3	6	2	8	11	2	-	3	2	2	2	6	145
WITH SIGNS OF WATER LEAKAGE	12	-	-	3	2	4	-	-	2	-	-	-	-	1	...
DON'T KNOW	4	-	-	-	4	-	-	-	-	-	-	-	-	-	...
NOT REPORTED	1	1	-	-	-	-	-	-	-	-	-	-	-	-	...
NO BASEMENT	596	159	156	65	48	47	28	7	3	2	2	1	2	76	69
ROOF															
NO SIGNS OF WATER LEAKAGE	528	133	117	63	41	53	36	9	5	5	4	1	3	57	95
WITH SIGNS OF WATER LEAKAGE	145	43	43	12	16	5	2	-	-	-	-	2	-	23	82
DON'T KNOW	4	2	-	-	-	-	2	-	-	-	-	-	-	-	...
NOT REPORTED	-	-	-	-	-	-	-	-	-	-	-	-	-	-	-
INTERIOR CEILINGS AND WALLS															
OPEN CRACKS OR HOLES:															
NO OPEN CRACKS OR HOLES	510	123	105	60	48	52	34	9	3	5	4	2	3	61	96
WITH OPEN CRACKS OR HOLES	166	53	54	15	8	7	5	-	2	-	-	1	-	21	80
NOT REPORTED	1	1	-	-	-	-	-	-	-	-	-	-	-	-	...
BROKEN PLASTER:															
NO BROKEN PLASTER	589	155	127	68	51	58	33	9	3	5	4	3	3	69	94
WITH BROKEN PLASTER	87	23	32	7	5	-	5	-	2	-	-	-	-	13	63
NOT REPORTED	2	-	-	-	-	-	1	-	-	-	-	-	-	1	...
PEELING PAINT:															
NO PEELING PAINT	578	142	135	64	52	55	34	9	3	5	4	3	3	74	99
WITH PEELING PAINT	99	36	25	12	4	3	5	-	2	-	-	-	1	12	79
NOT REPORTED	-	-	-	-	-	-	-	-	-	-	-	-	-	-	-
INTERIOR FLOORS															
NO HOLES IN FLOOR	564	153	127	63	51	57	37	9	3	5	4	3	3	68	94
WITH HOLES IN FLOOR	88	22	32	10	5	2	2	-	2	-	-	-	-	14	64
NOT REPORTED	5	2	-	2	-	-	-	-	-	-	-	-	-	1	...

[1]EXCLUDES 1-FAMILY HOMES ON 10 ACRES OR MORE.

TABLE A-22. GROSS RENT OF RENTER-OCCUPIED HOUSING UNITS BY DEFICIENCIES IN SELECTED STRUCTURAL CHARACTERISTICS FOR HOUSING UNITS WITH BLACK HOUSEHOLD HEAD: 1977--CONTINUED

(NUMBERS IN THOUSANDS. DATA BASED ON SAMPLE, SEE TEXT. FOR MINIMUM BASE FOR DERIVED FIGURES (PERCENT, MEDIAN, ETC.) AND MEANING OF SYMBOLS, SEE TEXT)

UNITED STATES OUTSIDE STANDARD METROPOLITAN STATISTICAL AREAS	TOTAL	LESS THAN $70	$70 TO $99	$100 TO $124	$125 TO $149	$150 TO $174	$175 TO $199	$200 TO $224	$225 TO $249	$250 TO $274	$275 TO $299	$300 TO $349	$350 OR MORE	NO CASH RENT	MEDIAN (DOLLARS)
SPECIFIED RENTER OCCUPIED[1]--CON.															
SELECTED STRUCTURAL DEFICIENCIES AND WISH TO MOVE															
WITH STRUCTURAL DEFICIENCIES.	280	88	75	31	23	13	10	-	2	-	-	2	1	36	83
HOUSEHOLD WOULD LIKE TO MOVE[2]	74	21	27	9	3	2	2	-	-	-	-	1	-	9	82
UNITS WITH SIGNS OF WATER LEAKAGE IN BASEMENT	-	-	-	-	-	-	-	-	-	-	-	-	-	-	-
UNITS WITH SIGNS OF WATER LEAKAGE IN ROOF	49	12	21	6	3	-	-	-	-	-	-	1	-	6	83
UNITS WITH OPEN CRACKS OR HOLES IN INTERIOR CEILINGS AND WALLS.	66	20	26	7	3	2	-	-	-	-	-	1	-	7	81
UNITS WITH HOLES IN FLOOR	40	10	18	5	2	-	-	-	-	-	-	-	-	5	...
UNITS WITH BROKEN PLASTER ON INTERIOR CEILINGS AND WALLS	37	8	18	2	2	-	2	-	-	-	-	-	-	5	...
UNITS WITH PEELING PAINT ON INTERIOR CEILINGS AND WALLS	33	10	11	4	-	2	2	-	-	-	-	-	-	5	...
UNITS WITH 2 OR MORE STRUCTURAL DEFICIENCIES	64	17	24	8	3	2	2	-	-	-	-	1	-	7	84
HOUSEHOLD WOULD NOT LIKE TO MOVE.	200	64	46	22	18	11	9	-	2	-	-	1	1	28	84
NOT REPORTED.	7	3	2	-	2	1	-	-	-	-	-	-	-	-	...
NO STRUCTURAL DEFICIENCIES.	397	90	85	44	33	45	29	9	3	5	4	1	3	46	100
NOT REPORTED.	-	-	-	-	-	-	-	-	-	-	-	-	-	-	-
OVERALL OPINION OF STRUCTURE															
EXCELLENT	69	16	10	7	4	6	5	2	-	2	-	-	2	13	98
GOOD.	263	58	63	33	27	23	16	3	3	2	4	1	2	29	98
FAIR.	243	73	52	23	19	26	14	3	2	2	-	1	-	29	89
POOR.	94	26	29	13	4	4	4	-	-	-	-	1	-	12	83
NOT REPORTED.	9	2	6	-	2	-	-	-	-	-	-	-	-	-	...

[1]EXCLUDES 1-FAMILY HOMES ON 10 ACRES OR MORE.
[2]FIGURES WILL NOT ADD TO TOTAL BECAUSE MORE THAN ONE STRUCTURAL DEFICIENCY WAS REPORTED FOR THE SAME UNIT.

TABLE A-23. GROSS RENT OF RENTER-OCCUPIED HOUSING UNITS BY FAILURES IN PLUMBING FACILITIES AND EQUIPMENT FOR HOUSING UNITS WITH BLACK HOUSEHOLD HEAD: 1977

(NUMBERS IN THOUSANDS. DATA BASED ON SAMPLE, SEE TEXT. FOR MINIMUM BASE FOR DERIVED FIGURES (PERCENT, MEDIAN, ETC.) AND MEANING OF SYMBOLS, SEE TEXT)

UNITED STATES TOTAL	TOTAL	LESS THAN $70	$70 TO $99	$100 TO $124	$125 TO $149	$150 TO $174	$175 TO $199	$200 TO $224	$225 TO $249	$250 TO $274	$275 TO $299	$300 TO $349	$350 OR MORE	NO CASH RENT	MEDIAN (DOLLARS)
SPECIFIED RENTER OCCUPIED[1]	4 404	541	525	487	568	555	540	376	245	152	123	83	58	140	150
UNITS OCCUPIED 3 MONTHS OR LONGER	3 945	510	494	443	504	485	475	328	206	127	113	74	47	139	147
WATER SUPPLY															
WITH PIPED WATER INSIDE STRUCTURE	3 832	453	475	441	500	485	475	328	206	127	113	74	47	109	149
NO BREAKDOWNS	3 682	444	463	431	473	468	464	307	193	119	106	69	41	104	148
WITH BREAKDOWNS	109	8	9	7	21	10	8	17	12	5	3	3	5	1	173
UNUSABLE 6 CONSECUTIVE HOURS OR LONGER:															
1 TIME	57	4	7	5	14	4	4	9	5	4	-	2	-	-	148
2 TIMES	18	1	2	1	3	6	-	2	-	2	-	2	-	-	...
3 TIMES OR MORE	33	3	-	1	4	-	3	6	7	-	3	-	5	-	...
NOT REPORTED	1	-	-	-	-	-	-	-	-	-	-	-	-	1	-
DON'T KNOW	19	-	2	2	4	-	2	2	2	2	4	2	-	-	...
NOT REPORTED	22	-	2	2	3	6	2	2	-	2	-	-	-	3	...
REASON FOR BREAKDOWN:															
PROBLEMS INSIDE BUILDING	46	2	-	3	3	2	3	14	3	5	2	3	5	-	217
PROBLEMS OUTSIDE BUILDING	53	6	7	4	12	8	4	3	7	-	2	-	-	-	144
NOT REPORTED	9	-	2	-	5	-	-	-	2	-	-	-	-	1	...
NO PIPED WATER INSIDE STRUCTURE	112	58	18	2	3	-	-	-	-	-	-	-	-	31	70-
SEWAGE DISPOSAL															
WITH PUBLIC SEWER, SEPTIC TANK, OR CESSPOOL	3 807	438	474	438	500	483	475	328	206	127	113	74	47	104	150
NO BREAKDOWNS	3 698	422	464	435	480	467	465	316	202	124	111	70	45	97	149
WITH BREAKDOWNS	60	7	6	1	14	6	7	8	2	-	2	3	2	3	156
UNUSABLE 6 CONSECUTIVE HOURS OR LONGER:															
1 TIME	39	6	2	-	10	3	5	5	2	-	-	3	-	2	...
2 TIMES	7	1	1	1	-	2	2	2	-	-	-	-	-	-	...
3 TIMES OR MORE	13	-	2	-	3	2	-	2	-	-	2	-	2	1	...
NOT REPORTED	-	-	-	-	-	-	-	-	-	-	-	-	-	-	-
DON'T KNOW	-	-	-	-	-	-	-	-	-	-	-	-	-	-	-
NOT REPORTED	49	9	4	3	7	10	3	4	2	3	-	1	-	3	153
WITH CHEMICAL TOILET, PRIVY, OR OTHER MEANS	137	73	20	5	3	2	-	-	-	-	-	-	-	39	70-
TYPE OF SEWAGE DISPOSAL															
WITH PUBLIC SEWER	3 650	420	436	422	487	466	466	323	203	126	111	69	45	77	151
1 OR MORE BREAKDOWNS	54	6	4	1	14	6	7	8	2	-	2	2	2	2	157
WITH SEPTIC TANK OR CESSPOOL	157	18	38	16	13	17	9	6	3	2	2	5	2	27	114
1 OR MORE BREAKDOWNS	6	1	2	-	-	-	-	-	-	-	-	2	-	2	...
FLUSH TOILET															
WITH ALL PLUMBING FACILITIES	3 631	377	429	409	481	478	472	327	206	125	113	74	47	95	154
WITH ONLY 1 FLUSH TOILET	3 304	365	420	394	464	450	429	295	170	84	81	46	24	82	147
NO BREAKDOWNS IN FLUSH TOILET	3 103	343	408	372	427	417	413	269	158	80	71	45	24	77	147
WITH BREAKDOWNS IN FLUSH TOILET	169	19	12	22	36	24	17	17	12	2	9	1	-	1	146
UNUSABLE 6 CONSECUTIVE HOURS OR LONGER:															
1 TIME	100	9	8	16	22	9	10	8	10	-	7	-	-	1	143
2 TIMES	37	4	2	2	8	8	3	5	2	2	-	1	-	-	...
3 TIMES	9	4	-	-	2	2	2	-	-	-	-	-	-	-	...
4 TIMES OR MORE	21	2	2	4	3	3	2	4	-	-	2	-	-	-	...
NOT REPORTED	2	-	-	-	-	2	-	-	-	-	-	-	-	-	...
NOT REPORTED	32	3	-	-	2	10	-	9	-	2	2	-	-	4	...
REASON FOR BREAKDOWN:															
PROBLEMS INSIDE BUILDING	129	17	9	16	34	12	8	14	10	2	5	-	-	-	139
PROBLEMS OUTSIDE BUILDING	37	2	3	4	2	10	9	2	2	-	3	1	-	1	...
NOT REPORTED	3	-	-	-	-	2	-	2	-	-	-	-	-	-	...
LACKING SOME OR ALL PLUMBING FACILITIES	314	133	65	34	23	7	3	2	-	2	-	-	-	45	71
ELECTRIC FUSE BLOWOUTS															
NO FUSE OR SWITCH BLOWOUTS	3 457	468	460	401	439	400	412	283	177	114	89	63	34	120	144
WITH FUSE OR SWITCH BLOWOUTS	424	37	29	38	56	79	50	43	21	9	24	9	13	17	163
1 TIME	226	27	16	14	27	45	28	19	9	3	14	4	10	9	163
2 TIMES	80	-	4	16	11	14	15	7	5	2	2	-	-	3	160
3 TIMES OR MORE	116	9	9	5	18	19	7	17	7	3	9	5	3	5	165
NOT REPORTED	2	-	-	-	-	2	-	-	-	-	-	-	-	-	...
DON'T KNOW	19	3	2	-	4	2	7	-	2	-	-	-	-	-	...
NOT REPORTED	45	2	3	4	5	5	7	3	7	5	-	2	-	2	180
UNITS OCCUPIED LAST WINTER	3 240	460	446	376	367	390	369	265	141	91	92	64	35	124	142
HEATING EQUIPMENT															
WITH HEATING EQUIPMENT	3 214	452	444	375	383	385	366	265	141	91	92	64	35	121	142
NO BREAKDOWNS	2 759	427	395	338	325	324	299	214	106	71	78	43	28	111	137
WITH BREAKDOWNS	414	22	45	33	55	60	60	43	32	19	13	21	7	5	170
1 TIME	180	10	26	14	23	26	27	20	5	10	5	7	2	5	163
2 TIMES	96	6	7	4	13	20	9	17	6	-	3	5	3	-	172
3 TIMES	45	-	5	6	5	3	10	2	3	2	2	7	-	-	161
4 TIMES OR MORE	85	4	7	9	14	11	12	4	16	5	-	2	2	-	156
NOT REPORTED	8	2	-	-	-	-	2	-	-	2	3	-	-	-	...
NOT REPORTED	41	3	4	4	3	2	7	8	4	2	-	-	-	5	...
NO HEATING EQUIPMENT	26	8	2	1	3	5	3	-	-	-	-	-	-	3	...
INSUFFICIENT HEAT															
ADDITIONAL HEAT SOURCE:															
WITH SPECIFIED HEATING EQUIPMENT[2]	2 622	291	270	306	326	350	346	254	139	89	90	64	35	61	156
NO ADDITIONAL HEAT SOURCE USED	1 941	233	194	228	241	253	241	198	96	73	71	41	27	44	155
USED KITCHEN STOVE, FIREPLACE, OR PORTABLE HEATER	653	55	73	75	82	94	101	51	41	17	19	22	8	19	154
NOT REPORTED	29	3	3	2	3	3	3	5	2	-	-	-	-	2	...
LACKING SPECIFIED HEATING EQUIPMENT OR NONE	618	169	176	70	61	40	24	11	2	2	2	-	-	62	68

[1]EXCLUDES 1-FAMILY HOMES ON 10 ACRES OR MORE.
[2]EXCLUDES ROOM HEATERS WITHOUT FLUE OR VENT, FIREPLACES, STOVES, AND PORTABLE HEATERS.

TABLE A-23. GROSS RENT OF RENTER-OCCUPIED HOUSING UNITS BY FAILURES IN PLUMBING FACILITIES AND EQUIPMENT FOR HOUSING UNITS WITH BLACK HOUSEHOLD HEAD: 1977--CONTINUED

(NUMBERS IN THOUSANDS. DATA BASED ON SAMPLE, SEE TEXT. FOR MINIMUM BASE FOR DERIVED FIGURES (PERCENT, MEDIAN, ETC.) AND MEANING OF SYMBOLS, SEE TEXT)

UNITED STATES TOTAL	TOTAL	LESS THAN $70	$70 TO $99	$100 TO $124	$125 TO $149	$150 TO $174	$175 TO $199	$200 TO $224	$225 TO $249	$250 TO $274	$275 TO $299	$300 TO $349	$350 OR MORE	NO CASH RENT	MEDIAN (DOLLARS)
SPECIFIED RENTER OCCUPIED[1]--CON.															
UNITS OCCUPIED LAST WINTER--CON.															
INSUFFICIENT HEAT--CON.															
ROOMS LACKING SPECIFIED HEAT SOURCE:															
WITH SPECIFIED HEATING EQUIPMENT[2]	2 622	291	270	306	326	350	346	254	139	89	90	64	35	61	156
NO ROOMS LACKING AIR DUCTS, REGISTERS, RADIATORS, OR HEATERS	1 932	217	176	200	239	261	261	199	112	76	74	55	32	29	161
ROOMS LACKING AIR DUCTS, REGISTERS, RADIATORS, OR HEATERS	661	72	94	104	82	84	80	53	26	13	14	8	3	28	139
1 ROOM	191	21	23	27	23	20	34	19	7	3	5	5	-	2	149
2 ROOMS	213	16	32	37	18	39	23	17	14	2	5	3	2	5	150
3 ROOMS OR MORE	257	35	38	40	41	25	23	17	5	8	3	-	2	21	128
NOT REPORTED	30	2	-	2	5	6	5	2	2	-	2	-	-	4	...
LACKING SPECIFIED HEATING EQUIPMENT OR NONE	618	169	176	70	61	40	24	11	2	2	2	-	-	62	88
CLOSURE OF ROOMS:															
WITH HEATING EQUIPMENT	3 214	452	444	375	383	385	366	265	141	91	92	64	35	121	142
NO ROOMS CLOSED	2 838	418	384	335	338	343	318	234	120	86	87	54	30	93	142
CLOSED CERTAIN ROOMS	348	33	56	38	44	41	43	25	17	5	5	10	5	25	144
LIVING ROOM ONLY	45	3	5	5	8	4	9	-	4	-	-	2	-	5	143
DINING ROOM ONLY	8	-	-	-	-	2	2	-	-	2	-	-	2	2	...
1 OR MORE BEDROOMS ONLY	212	21	42	22	28	21	24	20	12	2	-	7	2	12	138
OTHER ROOMS OR COMBINATION	75	9	9	11	8	13	7	5	-	-	5	2	2	6	144
NOT REPORTED	8	-	-	-	-	2	2	-	2	2	-	-	-	1	...
NOT REPORTED	28	2	3	2	2	2	5	7	4	-	-	-	-	2	...
NO HEATING EQUIPMENT	26	8	2	1	3	5	3	-	-	-	-	-	-	3	...

[1]EXCLUDES 1-FAMILY HOMES ON 10 ACRES OR MORE.
[2]EXCLUDES ROOM HEATERS WITHOUT FLUE OR VENT, FIREPLACES, STOVES, AND PORTABLE HEATERS.

TABLE A-23. GROSS RENT OF RENTER-OCCUPIED HOUSING UNITS BY FAILURES IN PLUMBING FACILITIES AND EQUIPMENT FOR HOUSING UNITS WITH BLACK HOUSEHOLD HEAD: 1977--CONTINUED

(NUMBERS IN THOUSANDS. DATA BASED ON SAMPLE, SEE TEXT. FOR MINIMUM BASE FOR DERIVED FIGURES (PERCENT, MEDIAN, ETC.) AND MEANING OF SYMBOLS, SEE TEXT)

UNITED STATES INSIDE STANDARD METROPOLITAN STATISTICAL AREAS	TOTAL	LESS THAN $70	$70 TO $99	$100 TO $124	$125 TO $149	$150 TO $174	$175 TO $199	$200 TO $224	$225 TO $249	$250 TO $274	$275 TO $299	$300 TO $349	$350 OR MORE	NO CASH RENT	MEDIAN (DOLLARS)
SPECIFIED RENTER OCCUPIED[1]	3 727	364	365	412	512	497	501	369	240	147	119	81	54	60	159
UNITS OCCUPIED 3 MONTHS OR LONGER	3 335	346	345	375	457	434	442	321	202	126	110	72	43	61	156
WATER SUPPLY															
WITH PIPED WATER INSIDE STRUCTURE	3 314	333	341	375	456	434	442	321	202	126	110	72	43	57	157
NO BREAKDOWNS	3 180	329	333	368	429	418	434	301	190	117	103	67	38	54	156
WITH BREAKDOWNS	95	4	7	4	21	9	5	17	11	5	3	3	5	-	187
UNUSABLE 6 CONSECUTIVE HOURS OR LONGER:															
1 TIME	51	2	5	4	14	3	3	9	4	4	-	2	-	-	150
2 TIMES	16	-	2	-	3	6	-	2	-	2	-	2	-	-	...
3 TIMES OR MORE	28	2	-	-	4	-	2	6	7	-	3	-	5	-	...
NOT REPORTED	-	-	-	-	-	-	-	-	-	-	-	-	-	-	-
DON'T KNOW	19	-	2	2	4	-	2	2	2	2	4	2	-	-	...
NOT REPORTED	20	-	-	2	3	6	2	2	-	2	-	-	-	3	...
REASON FOR BREAKDOWN:															
PROBLEMS INSIDE BUILDING	44	-	-	3	3	2	3	14	3	5	2	3	5	-	219
PROBLEMS OUTSIDE BUILDING	43	4	5	2	12	7	2	3	6	-	2	-	-	-	146
NOT REPORTED	9	-	2	-	5	-	-	-	2	-	-	-	-	-	...
NO PIPED WATER INSIDE STRUCTURE	20	13	3	-	1	-	-	-	-	-	-	-	-	3	...
SEWAGE DISPOSAL															
WITH PUBLIC SEWER, SEPTIC TANK, OR CESSPOOL	3 312	332	341	374	456	434	442	321	202	126	110	72	43	57	157
NO BREAKDOWNS	3 231	322	338	373	443	420	432	309	199	122	108	69	41	54	156
WITH BREAKDOWNS	46	4	2	-	9	6	7	8	2	-	2	3	2	2	180
UNUSABLE 6 CONSECUTIVE HOURS OR LONGER:															
1 TIME	29	4	-	-	5	3	5	5	2	-	-	3	-	2	...
2 TIMES	5	-	-	-	-	2	2	2	-	-	-	-	-	-	...
3 TIMES OR MORE	12	-	2	-	3	2	-	2	-	-	2	-	2	-	...
NOT REPORTED	-	-	-	-	-	-	-	-	-	-	-	-	-	-	-
DON'T KNOW	-	-	-	-	-	-	-	-	-	-	-	-	-	-	-
NOT REPORTED	35	5	2	2	5	8	3	3	2	3	-	-	-	2	...
WITH CHEMICAL TOILET, PRIVY, OR OTHER MEANS	23	15	3	1	1	-	-	-	-	-	-	-	-	3	...
TYPE OF SEWAGE DISPOSAL															
WITH PUBLIC SEWER	3 249	328	328	371	451	423	435	319	201	124	108	69	43	49	157
1 OR MORE BREAKDOWNS	43	3	2	-	9	6	7	8	2	-	2	2	2	2	178
WITH SEPTIC TANK OR CESSPOOL	63	4	13	3	6	11	7	2	2	2	2	3	-	8	152
1 OR MORE BREAKDOWNS	2	1	-	-	-	-	-	-	-	-	-	2	-	-	...
FLUSH TOILET															
WITH ALL PLUMBING FACILITIES	3 208	309	319	347	439	429	439	319	202	124	110	72	43	56	159
WITH ONLY 1 FLUSH TOILET	2 905	300	312	337	424	405	401	288	167	82	80	44	22	44	153
NO BREAKDOWNS IN FLUSH TOILET	2 723	283	305	317	387	371	385	264	155	79	69	44	22	42	153
WITH BREAKDOWNS IN FLUSH TOILET	154	14	7	20	36	24	17	15	12	2	9	-	-	-	151
UNUSABLE 6 CONSECUTIVE HOURS OR LONGER:															
1 TIME	90	7	3	15	22	9	10	7	10	-	7	-	-	-	146
2 TIMES	34	3	2	-	8	8	3	5	2	2	-	-	-	-	...
3 TIMES	9	4	-	-	2	2	2	-	-	-	-	-	-	-	...
4 TIMES OR MORE	20	-	2	4	3	3	2	4	-	-	2	-	-	-	...
NOT REPORTED	2	-	-	-	-	2	-	-	-	-	-	-	-	-	...
NOT REPORTED	29	3	-	-	2	10	-	2	-	2	2	-	-	2	...
REASON FOR BREAKDOWN:															
PROBLEMS INSIDE BUILDING	122	14	7	18	34	12	8	12	10	2	5	-	-	-	141
PROBLEMS OUTSIDE BUILDING	29	-	-	2	2	10	9	2	2	-	3	-	-	-	...
NOT REPORTED	3	-	-	-	-	2	-	2	-	-	-	-	-	-	...
LACKING SOME OR ALL PLUMBING FACILITIES	126	37	26	28	18	5	3	2	-	2	-	-	-	5	96
ELECTRIC FUSE BLOWOUTS															
NO FUSE OR SWITCH BLOWOUTS	2 902	314	321	341	398	358	379	276	173	114	86	62	32	50	154
WITH FUSE OR SWITCH BLOWOUTS	373	27	21	31	51	69	50	43	21	7	24	8	11	9	168
1 TIME	197	22	9	12	24	40	26	19	9	3	14	3	8	6	168
2 TIMES	70	-	4	15	10	11	15	7	5	2	2	-	-	-	164
3 TIMES OR MORE	104	6	9	3	17	17	7	17	7	2	9	5	3	3	172
NOT REPORTED	2	-	-	-	-	2	-	-	-	-	-	-	-	-	...
DON'T KNOW	19	3	2	-	4	2	7	-	2	-	-	-	-	-	...
NOT REPORTED	40	2	2	3	5	5	7	2	7	5	-	2	-	2	184
UNITS OCCUPIED LAST WINTER	2 715	312	308	319	355	350	344	259	138	89	91	64	34	51	153
HEATING EQUIPMENT															
WITH HEATING EQUIPMENT	2 700	312	306	319	351	345	341	259	138	89	91	64	34	50	153
NO BREAKDOWNS	2 280	292	270	286	298	287	274	209	103	69	77	43	27	43	147
WITH BREAKDOWNS	386	19	33	29	50	58	60	43	32	19	13	21	7	3	176
1 TIME	163	10	17	12	19	25	27	20	5	10	5	7	2	3	171
2 TIMES	92	5	7	4	12	19	9	17	8	-	3	5	3	-	173
3 TIMES	41	-	2	5	5	3	10	2	3	2	2	7	-	-	180
4 TIMES OR MORE	82	2	7	9	14	11	12	4	16	5	-	2	2	-	172
NOT REPORTED	8	2	-	-	-	-	2	-	-	2	3	-	-	-	...
NOT REPORTED	34	2	3	4	3	-	7	7	4	2	-	-	-	3	...
NO HEATING EQUIPMENT	15	-	2	1	3	5	3	-	-	-	-	-	-	1	...
INSUFFICIENT HEAT															
ADDITIONAL HEAT SOURCE:															
WITH SPECIFIED HEATING EQUIPMENT[2]	2 383	246	224	271	303	321	322	248	137	88	89	64	34	35	160
NO ADDITIONAL HEAT SOURCE USED	1 764	191	163	200	224	235	226	195	94	73	70	41	26	23	159
USED KITCHEN STOVE, FIREPLACE, OR PORTABLE HEATER	595	52	58	70	75	85	91	50	41	15	19	22	8	9	161
NOT REPORTED	24	3	3	2	3	2	3	3	2	-	-	-	-	2	...
LACKING SPECIFIED HEATING EQUIPMENT OR NONE	332	66	84	48	52	29	22	11	2	2	2	-	-	15	104

[1]EXCLUDES 1-FAMILY HOMES ON 10 ACRES OR MORE.
[2]EXCLUDES ROOM HEATERS WITHOUT FLUE OR VENT, FIREPLACES, STOVES, AND PORTABLE HEATERS.

TABLE A-23. GROSS RENT OF RENTER-OCCUPIED HOUSING UNITS BY FAILURES IN PLUMBING FACILITIES AND EQUIPMENT FOR HOUSING UNITS WITH BLACK HOUSEHOLD HEAD: 1977--CONTINUED

(NUMBERS IN THOUSANDS. DATA BASED ON SAMPLE, SEE TEXT. FOR MINIMUM BASE FOR DERIVED FIGURES (PERCENT, MEDIAN, ETC.) AND MEANING OF SYMBOLS, SEE TEXT)

UNITED STATES INSIDE STANDARD METROPOLITAN STATISTICAL AREAS	TOTAL	LESS THAN $70	$70 TO $99	$100 TO $124	$125 TO $149	$150 TO $174	$175 TO $199	$200 TO $224	$225 TO $249	$250 TO $274	$275 TO $299	$300 TO $349	$350 OR MORE	NO CASH RENT	MEDIAN (DOLLARS)
SPECIFIED RENTER OCCUPIED[1]--CON.															
UNITS OCCUPIED LAST WINTER--CON.															
INSUFFICIENT HEAT--CON.															
ROOMS LACKING SPECIFIED HEAT SOURCE:															
WITH SPECIFIED HEATING EQUIPMENT[2]	2 383	246	224	271	303	321	322	248	137	88	89	64	34	35	160
NO ROOMS LACKING AIR DUCTS, REGISTERS, RADIATORS, OR HEATERS	1 814	188	164	185	233	244	244	194	111	74	74	55	31	18	163
ROOMS LACKING AIR DUCTS, REGISTERS, RADIATORS, OR HEATERS	542	56	60	84	65	71	74	52	24	13	14	8	3	16	148
1 ROOM	170	16	14	22	22	18	34	19	7	3	5	5	-	2	161
2 ROOMS	178	11	25	32	12	32	21	16	14	2	5	3	2	3	155
3 ROOMS OR MORE	194	28	21	30	31	21	18	17	3	8	3	-	2	11	135
NOT REPORTED	26	2	-	2	5	6	5	2	2	-	2	-	-	2	...
LACKING SPECIFIED HEATING EQUIPMENT OR NONE	332	66	84	48	52	29	27	11	2	2	2	-	-	15	104
CLOSURE OF ROOMS:															
WITH HEATING EQUIPMENT	2 700	312	306	319	351	345	341	259	138	89	91	64	34	50	153
NO ROOMS CLOSED	2 421	297	277	287	311	311	295	229	119	84	86	54	29	43	151
CLOSED CERTAIN ROOMS	256	15	25	30	39	35	40	25	16	5	5	10	5	5	161
LIVING ROOM ONLY	37	3	3	3	8	2	9	-	4	-	-	2	-	3	...
DINING ROOM ONLY	8	-	-	-	-	2	2	-	-	2	-	-	2	2	...
1 OR MORE BEDROOMS ONLY	158	10	20	19	27	18	22	20	10	2	-	7	2	1	152
OTHER ROOMS OR COMBINATION	47	2	2	8	4	12	7	5	-	-	5	2	2	-	168
NOT REPORTED	7	-	-	-	-	2	2	-	2	2	-	-	-	-	...
NOT REPORTED	22	-	3	2	2	-	5	5	4	-	-	-	-	2	...
NO HEATING EQUIPMENT	15	-	2	1	3	5	3	-	-	-	-	-	-	1	...

[1]EXCLUDES 1-FAMILY HOMES ON 10 ACRES OR MORE.
[2]EXCLUDES ROOM HEATERS WITHOUT FLUE OR VENT, FIREPLACES, STOVES, AND PORTABLE HEATERS.

TABLE A-23. GROSS RENT OF RENTER-OCCUPIED HOUSING UNITS BY FAILURES IN PLUMBING FACILITIES AND EQUIPMENT FOR HOUSING UNITS WITH BLACK HOUSEHOLD HEAD: 1977--CONTINUED

(NUMBERS IN THOUSANDS. DATA BASED ON SAMPLE, SEE TEXT. FOR MINIMUM BASE FOR DERIVED FIGURES (PERCENT, MEDIAN, ETC.) AND MEANING OF SYMBOLS, SEE TEXT)

UNITED STATES INSIDE STANDARD METROPOLITAN STATISTICAL AREAS IN CENTRAL CITIES	TOTAL	LESS THAN $70	$70 TO $99	$100 TO $124	$125 TO $149	$150 TO $174	$175 TO $199	$200 TO $224	$225 TO $249	$250 TO $274	$275 TO $299	$300 TO $349	$350 OR MORE	NO CASH RENT	MEDIAN (DOLLARS)
SPECIFIED RENTER OCCUPIED[1]	3 009	326	298	382	455	411	407	268	171	102	76	46	28	41	151
UNITS OCCUPIED 3 MONTHS OR LONGER	2 700	310	281	347	409	354	360	234	145	90	71	39	20	39	148
WATER SUPPLY															
WITH PIPED WATER INSIDE STRUCTURE	2 695	306	281	347	409	354	360	234	145	90	71	39	20	39	148
NO BREAKDOWNS	2 596	303	276	340	384	346	353	217	140	84	65	36	15	36	148
WITH BREAKDOWNS	71	3	5	3	17	5	5	15	3	4	2	2	5	-	179
UNUSABLE 6 CONSECUTIVE HOURS OR LONGER:															
1 TIME	36	2	3	3	10	2	3	9	-	4	-	-	-	-	...
2 TIMES	12	-	2	-	3	3	-	2	-	-	-	2	-	-	...
3 TIMES OR MORE	23	2	-	-	4	-	2	5	3	-	2	-	5	-	...
NOT REPORTED	-	-	-	-	-	-	-	-	-	-	-	-	-	-	-
DON'T KNOW	14	-	-	2	4	-	-	2	2	-	4	2	-	-	...
NOT REPORTED	15	-	-	2	3	3	2	-	-	2	-	-	-	3	...
REASON FOR BREAKDOWN:															
PROBLEMS INSIDE BUILDING	36	-	-	2	3	2	3	14	-	4	2	2	5	-	...
PROBLEMS OUTSIDE BUILDING	27	3	3	2	9	3	2	2	3	-	-	-	-	-	...
NOT REPORTED	7	-	2	-	5	-	-	-	-	-	-	-	-	-	...
NO PIPED WATER INSIDE STRUCTURE	4	4	-	-	-	-	-	-	-	-	-	-	-	-	...
SEWAGE DISPOSAL															
WITH PUBLIC SEWER, SEPTIC TANK, OR CESSPOOL	2 695	306	281	347	409	354	360	234	145	90	71	39	20	39	148
NO BREAKDOWNS	2 635	299	279	346	395	343	354	227	142	86	71	39	18	36	148
WITH BREAKDOWNS	32	2	-	-	9	6	5	5	2	-	-	-	2	2	...
UNUSABLE 6 CONSECUTIVE HOURS OR LONGER:															
1 TIME	20	2	-	-	5	3	3	3	2	-	-	-	-	2	...
2 TIMES	5	-	-	-	-	2	2	2	-	-	-	-	-	-	...
3 TIMES OR MORE	7	-	-	-	3	2	-	-	-	-	-	-	2	-	...
NOT REPORTED	-	-	-	-	-	-	-	-	-	-	-	-	-	-	-
DON'T KNOW	-	-	-	-	-	-	-	-	-	-	-	-	-	-	-
NOT REPORTED	29	5	2	2	5	5	2	2	2	3	-	-	-	2	...
WITH CHEMICAL TOILET, PRIVY, OR OTHER MEANS	4	4	-	-	-	-	-	-	-	-	-	-	-	-	...
TYPE OF SEWAGE DISPOSAL															
WITH PUBLIC SEWER	2 681	302	276	347	409	352	359	234	145	90	69	39	20	36	148
1 OR MORE BREAKDOWNS	32	2	-	-	9	6	5	5	2	-	-	-	2	2	...
WITH SEPTIC TANK OR CESSPOOL	15	3	5	-	-	2	2	-	-	-	2	-	-	2	...
1 OR MORE BREAKDOWNS	-	-	-	-	-	-	-	-	-	-	-	-	-	-	-
FLUSH TOILET															
WITH ALL PLUMBING FACILITIES	2 608	289	264	323	391	349	359	232	145	88	71	39	20	36	151
WITH ONLY 1 FLUSH TOILET	2 407	280	257	315	379	328	327	215	122	63	54	27	10	29	146
NO BREAKDOWNS IN FLUSH TOILET	2 258	268	252	296	345	303	314	196	113	59	47	27	10	27	146
WITH BREAKDOWNS IN FLUSH TOILET	125	11	5	19	32	15	13	14	9	2	5	-	-	-	146
UNUSABLE 6 CONSECUTIVE HOURS OR LONGER:															
1 TIME	74	5	2	15	22	5	7	5	7	-	5	-	-	-	141
2 TIMES	29	3	2	-	7	5	3	5	2	2	-	-	-	-	...
3 TIMES	7	2	-	-	2	2	2	-	-	-	-	-	-	-	...
4 TIMES OR MORE	14	-	2	3	2	2	2	4	-	-	-	-	-	-	...
NOT REPORTED	2	-	-	-	-	2	-	-	-	-	-	-	-	-	...
NOT REPORTED	24	2	-	-	2	10	-	5	-	2	2	-	-	2	...
REASON FOR BREAKDOWN:															
PROBLEMS INSIDE BUILDING	103	11	5	17	31	10	6	11	7	2	4	-	-	-	140
PROBLEMS OUTSIDE BUILDING	19	-	-	2	2	3	7	2	2	-	2	-	-	-	...
NOT REPORTED	3	-	-	-	-	2	-	2	-	-	-	-	-	-	...
LACKING SOME OR ALL PLUMBING FACILITIES	92	21	17	24	17	5	2	2	-	2	-	-	-	2	107
ELECTRIC FUSE BLOWOUTS															
NO FUSE OR SWITCH BLOWOUTS	2 353	282	262	313	359	287	312	199	125	81	52	36	15	31	145
WITH FUSE OR SWITCH BLOWOUTS	304	25	18	31	45	61	40	33	16	5	19	2	5	7	162
1 TIME	154	22	7	12	22	31	22	12	7	3	9	-	4	3	153
2 TIMES	62	-	4	15	10	10	12	5	2	2	2	-	-	-	155
3 TIMES OR MORE	86	3	7	3	12	17	5	16	7	-	9	2	2	3	172
NOT REPORTED	2	-	-	-	-	2	-	-	-	-	-	-	-	-	...
DON'T KNOW	16	3	-	-	4	2	5	-	2	-	-	-	-	-	...
NOT REPORTED	27	-	2	3	2	5	3	2	3	3	-	2	-	2	...
UNITS OCCUPIED LAST WINTER	2 244	281	258	295	324	287	289	196	104	65	59	38	16	33	145
HEATING EQUIPMENT															
WITH HEATING EQUIPMENT	2 234	281	256	295	321	284	287	196	104	65	59	38	16	33	145
NO BREAKDOWNS	1 890	264	225	263	269	232	232	162	78	51	48	22	15	26	141
WITH BREAKDOWNS	319	17	29	28	48	51	50	31	23	12	10	16	2	2	167
1 TIME	125	9	16	10	19	20	22	12	2	5	3	5	-	2	160
2 TIMES	76	5	7	4	11	19	9	14	5	-	2	2	-	-	165
3 TIMES	38	-	2	5	5	3	9	2	2	2	2	7	-	-	185
4 TIMES OR MORE	73	2	5	9	14	9	9	4	14	5	-	2	2	-	170
NOT REPORTED	7	2	-	-	-	-	2	-	-	-	3	-	-	-	...
NOT REPORTED	26	-	2	4	3	-	5	3	4	2	-	-	-	3	...
NO HEATING EQUIPMENT	10	-	2	-	3	3	2	-	-	-	-	-	-	-	...
INSUFFICIENT HEAT															
ADDITIONAL HEAT SOURCE:															
WITH SPECIFIED HEATING EQUIPMENT[2]	1 991	235	197	250	280	265	272	189	102	65	57	38	16	24	152
NO ADDITIONAL HEAT SOURCE USED	1 467	183	138	181	206	200	198	145	67	55	41	22	13	17	152
USED KITCHEN STOVE, FIREPLACE, OR PORTABLE HEATER	505	49	56	67	70	65	72	43	33	10	15	16	4	5	153
NOT REPORTED	19	3	3	2	3	-	2	2	2	-	-	-	-	2	...
LACKING SPECIFIED HEATING EQUIPMENT OR NONE	253	46	61	45	44	22	17	7	2	-	2	-	-	9	108

[1]EXCLUDES 1-FAMILY HOMES ON 10 ACRES OR MORE.
[2]EXCLUDES ROOM HEATERS WITHOUT FLUE OR VENT, FIREPLACES, STOVES, AND PORTABLE HEATERS.

TABLE A-23. GROSS RENT OF RENTER-OCCUPIED HOUSING UNITS BY FAILURES IN PLUMBING FACILITIES AND EQUIPMENT FOR HOUSING UNITS WITH BLACK HOUSEHOLD HEAD: 1977--CONTINUED

(NUMBERS IN THOUSANDS. DATA BASED ON SAMPLE, SEE TEXT. FOR MINIMUM BASE FOR DERIVED FIGURES (PERCENT, MEDIAN, ETC.) AND MEANING OF SYMBOLS, SEE TEXT)

UNITED STATES INSIDE STANDARD METROPOLITAN STATISTICAL AREAS IN CENTRAL CITIES	TOTAL	LESS THAN $70	$70 TO $99	$100 TO $124	$125 TO $149	$150 TO $174	$175 TO $199	$200 TO $224	$225 TO $249	$250 TO $274	$275 TO $299	$300 TO $349	$350 OR MORE	NO CASH RENT	MEDIAN (DOLLARS)
SPECIFIED RENTER OCCUPIED[1]--CON.															
UNITS OCCUPIED LAST WINTER--CON.															
INSUFFICIENT HEAT--CON.															
ROOMS LACKING SPECIFIED HEAT SOURCE:															
WITH SPECIFIED HEATING EQUIPMENT[2]	1 991	235	197	250	280	265	272	189	102	65	57	38	16	24	152
NO ROOMS LACKING AIR DUCTS, REGISTERS, RADIATORS, OR HEATERS	1 512	180	147	168	213	211	212	142	80	57	41	33	15	14	155
ROOMS LACKING AIR DUCTS, REGISTERS, RADIATORS, OR HEATERS	455	53	50	80	64	49	55	45	21	9	14	5	2	9	140
1 ROOM	150	16	13	22	22	11	28	19	7	3	5	3	-	-	153
2 ROOMS	146	11	20	31	12	21	14	12	12	2	5	2	2	3	145
3 ROOMS OR MORE	159	26	17	28	30	17	14	14	2	3	3	-	-	5	130
NOT REPORTED	24	2	-	2	3	5	5	2	2	-	2	-	-	2	...
LACKING SPECIFIED HEATING EQUIPMENT OR NONE	253	46	61	45	44	22	17	7	2	-	2	-	-	9	108
CLOSURE OF ROOMS:															
WITH HEATING EQUIPMENT	2 234	281	256	295	321	264	287	196	104	65	59	38	16	33	145
NO ROOMS CLOSED	2 000	269	233	265	285	251	248	173	85	60	55	33	13	29	143
CLOSED CERTAIN ROOMS	216	12	20	28	34	32	36	19	16	5	4	5	3	2	160
LIVING ROOM ONLY	29	3	2	3	7	2	7	-	4	-	-	-	-	2	...
DINING ROOM ONLY	5	-	-	-	-	2	2	-	-	2	-	-	-	-	...
1 OR MORE BEDROOMS ONLY	135	9	18	17	24	15	19	16	10	2	-	3	2	-	149
OTHER ROOMS OR COMBINATION	40	-	-	7	4	12	7	3	-	-	4	2	2	-	169
NOT REPORTED	7	-	-	-	-	2	2	-	2	2	-	-	-	-	...
NOT REPORTED	19	-	3	2	2	-	3	4	4	-	-	-	-	2	...
NO HEATING EQUIPMENT	10	-	2	-	3	3	2	-	-	-	-	-	-	-	...

[1]EXCLUDES 1-FAMILY HOMES ON 10 ACRES OR MORE.
[2]EXCLUDES ROOM HEATERS WITHOUT FLUE OR VENT, FIREPLACES, STOVES, AND PORTABLE HEATERS.

TABLE A-23. GROSS RENT OF RENTER-OCCUPIED HOUSING UNITS BY FAILURES IN PLUMBING FACILITIES AND EQUIPMENT FOR HOUSING UNITS WITH BLACK HOUSEHOLD HEAD: 1977--CONTINUED

(NUMBERS IN THOUSANDS. DATA BASED ON SAMPLE, SEE TEXT. FOR MINIMUM BASE FOR DERIVED FIGURES (PERCENT, MEDIAN, ETC.) AND MEANING OF SYMBOLS, SEE TEXT)

UNITED STATES INSIDE STANDARD METROPOLITAN STATISTICAL AREAS NOT IN CENTRAL CITIES	TOTAL	LESS THAN $70	$70 TO $99	$100 TO $124	$125 TO $149	$150 TO $174	$175 TO $199	$200 TO $224	$225 TO $249	$250 TO $274	$275 TO $299	$300 TO $349	$350 OR MORE	NO CASH RENT	MEDIAN (DOLLARS)
SPECIFIED RENTER OCCUPIED[1]	718	38	67	30	57	86	95	100	69	46	43	34	27	25	192
UNITS OCCUPIED 3 MONTHS OR LONGER	635	36	64	28	49	80	82	87	57	36	39	33	23	21	190
WATER SUPPLY															
WITH PIPED WATER INSIDE STRUCTURE	619	28	60	28	48	80	82	87	57	36	39	33	23	16	192
NO BREAKDOWNS	584	27	57	27	44	73	81	84	50	33	38	31	23	16	191
WITH BREAKDOWNS	24	1	2	1	3	4	-	2	7	2	2	2	-	-	...
UNUSABLE 6 CONSECUTIVE HOURS OR LONGER:															
1 TIME	15	1	2	1	3	2	-	1	4	-	-	2	-	-	...
2 TIMES	4	-	-	-	-	2	-	-	-	2	-	-	-	-	...
3 TIMES OR MORE	6	-	-	-	-	-	-	1	3	-	2	-	-	-	...
NOT REPORTED	-	-	-	-	-	-	-	-	-	-	-	-	-	-	-
DON'T KNOW	5	-	2	-	-	-	2	-	-	2	-	-	-	-	...
NOT REPORTED	5	-	-	-	-	3	-	2	-	-	-	-	-	-	...
REASON FOR BREAKDOWN:															
PROBLEMS INSIDE BUILDING	7	-	-	1	-	-	-	-	3	2	-	2	-	-	...
PROBLEMS OUTSIDE BUILDING	15	1	2	-	3	4	-	2	2	-	2	-	-	-	...
NOT REPORTED	2	-	-	-	-	-	-	-	2	-	-	-	-	-	...
NO PIPED WATER INSIDE STRUCTURE	16	9	3	-	1	-	-	-	-	-	-	-	-	3	...
SEWAGE DISPOSAL															
WITH PUBLIC SEWER, SEPTIC TANK, OR CESSPOOL	617	26	60	27	48	80	82	87	57	36	39	33	23	18	192
NO BREAKDOWNS	596	24	59	27	48	77	79	82	57	36	39	29	23	16	192
WITH BREAKDOWNS	14	2	2	-	-	-	2	3	-	-	2	3	-	-	...
UNUSABLE 6 CONSECUTIVE HOURS OR LONGER:															
1 TIME	9	2	-	-	-	-	2	2	-	-	-	3	-	-	...
2 TIMES	-	-	-	-	-	-	-	-	-	-	-	-	-	-	-
3 TIMES OR MORE	5	-	2	-	-	-	-	2	-	-	2	-	-	-	...
NOT REPORTED	-	-	-	-	-	-	-	-	-	-	-	-	-	-	-
DON'T KNOW	-	-	-	-	-	-	-	-	-	-	-	-	-	-	-
NOT REPORTED	7	-	-	-	-	3	2	2	-	-	-	-	-	-	...
WITH CHEMICAL TOILET, PRIVY, OR OTHER MEANS	18	10	3	1	1	-	-	-	-	-	-	-	-	3	...
TYPE OF SEWAGE DISPOSAL															
WITH PUBLIC SEWER	568	25	52	24	42	71	77	85	55	34	39	29	23	11	195
1 OR MORE BREAKDOWNS	11	2	2	-	-	-	2	3	-	-	2	2	-	-	...
WITH SEPTIC TANK OR CESSPOOL	48	1	9	3	6	9	6	2	2	2	-	3	-	7	157
1 OR MORE BREAKDOWNS	2	1	-	-	-	-	-	-	-	-	-	2	-	-	...
FLUSH TOILET															
WITH ALL PLUMBING FACILITIES	600	20	55	24	48	80	81	87	57	36	39	33	23	18	194
WITH ONLY 1 FLUSH TOILET	499	20	55	22	45	77	74	73	45	19	26	17	12	15	183
NO BREAKDOWNS IN FLUSH TOILET	465	15	53	22	41	68	71	68	42	19	22	17	12	15	184
WITH BREAKDOWNS IN FLUSH TOILET	29	3	2	1	3	8	3	2	3	-	3	-	-	-	...
UNUSABLE 6 CONSECUTIVE HOURS OR LONGER:															
1 TIME	16	2	2	-	-	3	3	2	3	-	2	-	-	-	...
2 TIMES	5	-	-	-	2	3	-	-	-	-	-	-	-	-	...
3 TIMES	2	2	-	-	-	-	-	-	-	-	-	-	-	-	...
4 TIMES OR MORE	6	-	-	1	2	2	-	-	-	-	2	-	-	-	...
NOT REPORTED	-	-	-	-	-	-	-	-	-	-	-	-	-	-	-
NOT REPORTED	5	2	-	-	-	-	-	3	-	-	-	-	-	-	...
REASON FOR BREAKDOWN:															
PROBLEMS INSIDE BUILDING	19	3	2	1	3	2	2	2	3	-	2	-	-	-	...
PROBLEMS OUTSIDE BUILDING	10	-	-	-	-	7	2	-	-	-	2	-	-	-	...
NOT REPORTED	-	-	-	-	-	-	-	-	-	-	-	-	-	-	-
LACKING SOME OR ALL PLUMBING FACILITIES	35	16	9	4	1	-	2	-	-	-	-	-	-	3	...
ELECTRIC FUSE BLOWOUTS															
NO FUSE OR SWITCH BLOWOUTS	549	32	59	28	39	71	67	77	48	32	34	26	18	19	188
WITH FUSE OR SWITCH BLOWOUTS	69	2	3	-	6	9	10	10	6	2	5	7	6	3	204
1 TIME	43	-	2	-	2	8	6	7	2	-	5	3	5	3	210
2 TIMES	9	-	-	-	-	1	3	2	3	-	-	-	-	-	...
3 TIMES OR MORE	18	2	2	-	5	-	2	2	-	2	-	3	1	-	...
NOT REPORTED	-	-	-	-	-	-	-	-	-	-	-	-	-	-	-
DON'T KNOW	3	-	2	-	-	-	2	-	-	-	-	-	-	-	...
NOT REPORTED	13	2	-	-	3	-	3	-	3	2	-	-	-	-	...
UNITS OCCUPIED LAST WINTER	470	31	50	25	30	64	55	63	34	24	32	26	18	16	186
HEATING EQUIPMENT															
WITH HEATING EQUIPMENT	465	31	50	24	30	62	54	63	34	24	32	26	18	17	187
NO BREAKDOWNS	390	28	45	22	29	55	42	48	25	18	29	21	13	15	180
WITH BREAKDOWNS	67	2	3	2	2	7	10	12	9	6	3	5	5	2	216
1 TIME	38	2	2	2	-	5	5	8	3	5	2	2	2	2	...
2 TIMES	16	-	-	-	2	-	-	3	3	-	2	3	3	-	...
3 TIMES	2	-	-	-	-	-	2	-	1	-	-	-	-	-	...
4 TIMES OR MORE	9	-	2	-	-	2	3	-	2	-	-	-	-	-	...
NOT REPORTED	2	-	-	-	-	-	-	-	-	2	-	-	-	-	...
NOT REPORTED	8	2	2	-	-	-	2	3	-	-	-	-	-	-	...
NO HEATING EQUIPMENT	5	-	-	1	-	2	2	-	-	-	-	-	-	1	...
INSUFFICIENT HEAT															
ADDITIONAL HEAT SOURCE:															
WITH SPECIFIED HEATING EQUIPMENT[2]	391	11	27	21	23	56	50	58	34	23	32	26	18	11	201
NO ADDITIONAL HEAT SOURCE USED	296	8	24	19	18	34	30	50	26	18	29	19	13	7	205
USED KITCHEN STOVE, FIREPLACE, OR PORTABLE HEATER	90	3	3	2	5	20	19	7	8	5	3	7	5	4	188
NOT REPORTED	5	-	-	-	-	2	2	2	-	-	-	-	-	-	...
LACKING SPECIFIED HEATING EQUIPMENT OR NONE	79	20	23	4	7	7	5	4	-	2	-	-	-	7	90

[1]EXCLUDES 1-FAMILY HOMES ON 10 ACRES OR MORE.
[2]EXCLUDES ROOM HEATERS WITHOUT FLUE OR VENT, FIREPLACES, STOVES, AND PORTABLE HEATERS.

TABLE A-23. GROSS RENT OF RENTER-OCCUPIED HOUSING UNITS BY FAILURES IN PLUMBING FACILITIES AND EQUIPMENT FOR HOUSING UNITS WITH BLACK HOUSEHOLD HEAD: 1977--CONTINUED

(NUMBERS IN THOUSANDS. DATA BASED ON SAMPLE, SEE TEXT. FOR MINIMUM BASE FOR DERIVED FIGURES (PERCENT, MEDIAN, ETC.) AND MEANING OF SYMBOLS, SEE TEXT)

UNITED STATES INSIDE STANDARD METROPOLITAN STATISTICAL AREAS NOT IN CENTRAL CITIES	TOTAL	LESS THAN $70	$70 TO $99	$100 TO $124	$125 TO $149	$150 TO $174	$175 TO $199	$200 TO $224	$225 TO $249	$250 TO $274	$275 TO $299	$300 TO $349	$350 OR MORE	NO CASH RENT	MEDIAN (DOLLARS)
SPECIFIED RENTER OCCUPIED[1]--CON.															
UNITS OCCUPIED LAST WINTER--CON.															
INSUFFICIENT HEAT--CON.															
ROOMS LACKING SPECIFIED HEAT SOURCE:															
WITH SPECIFIED HEATING EQUIPMENT[2]	391	11	27	21	23	56	50	58	34	23	32	26	18	11	201
NO ROOMS LACKING AIR DUCTS, REGISTERS, RADIATORS, OR HEATERS	302	8	17	17	20	33	32	52	31	18	32	23	16	4	211
ROOMS LACKING AIR DUCTS, REGISTERS, RADIATORS, OR HEATERS	87	3	10	4	2	22	19	7	3	5	-	3	2	7	173
1 ROOM	20	1	1	-	-	8	7	-	-	-	-	2	-	2	...
2 ROOMS	32	-	5	2	-	11	7	3	2	-	-	2	-	-	...
3 ROOMS OR MORE	35	2	4	2	2	3	5	3	2	5	-	-	2	6	...
NOT REPORTED	2	-	-	-	2	1	-	-	-	-	-	-	-	-	...
LACKING SPECIFIED HEATING EQUIPMENT OR NONE	79	20	23	4	7	7	5	4	-	2	-	-	-	7	90
CLOSURE OF ROOMS:															
WITH HEATING EQUIPMENT	465	31	50	24	30	62	54	63	34	24	32	26	18	17	187
NO ROOMS CLOSED	422	28	44	22	25	59	47	55	34	24	31	21	16	14	188
CLOSED CERTAIN ROOMS	40	3	6	2	5	2	5	6	-	-	2	5	2	3	173
LIVING ROOM ONLY	7	-	2	-	2	-	2	-	-	-	-	2	-	1	...
DINING ROOM ONLY	3	-	-	-	-	-	-	-	-	-	-	-	2	2	...
1 OR MORE BEDROOMS ONLY	23	2	2	2	3	2	3	4	-	-	-	3	-	1	...
OTHER ROOMS OR COMBINATION	7	2	2	1	-	-	-	2	-	-	2	-	-	-	...
NOT REPORTED	-	-	-	-	-	-	-	-	-	-	-	-	-	-	-
NOT REPORTED	3	-	-	-	-	-	2	2	-	-	-	-	-	-	...
NO HEATING EQUIPMENT	5	-	-	1	-	2	2	-	-	-	-	-	-	1	...

[1]EXCLUDES 1-FAMILY HOMES ON 10 ACRES OR MORE.
[2]EXCLUDES ROOM HEATERS WITHOUT FLUE OR VENT, FIREPLACES, STOVES, AND PORTABLE HEATERS.

TABLE A-23. GROSS RENT OF RENTER-OCCUPIED HOUSING UNITS BY FAILURES IN PLUMBING FACILITIES AND EQUIPMENT FOR HOUSING UNITS WITH BLACK HOUSEHOLD HEAD: 1977--CONTINUED

(NUMBERS IN THOUSANDS. DATA BASED ON SAMPLE, SEE TEXT. FOR MINIMUM BASE FOR DERIVED FIGURES (PERCENT, MEDIAN, ETC.) AND MEANING OF SYMBOLS, SEE TEXT)

UNITED STATES OUTSIDE STANDARD METROPOLITAN STATISTICAL AREAS	TOTAL	LESS THAN $70	$70 TO $99	$100 TO $124	$125 TO $149	$150 TO $174	$175 TO $199	$200 TO $224	$225 TO $249	$250 TO $274	$275 TO $299	$300 TO $349	$350 OR MORE	NO CASH RENT	MEDIAN (DOLLARS)
SPECIFIED RENTER OCCUPIED[1]	677	178	160	75	56	58	39	9	5	5	4	3	3	83	92
UNITS OCCUPIED 3 MONTHS OR LONGER	610	164	149	68	46	51	33	7	4	2	3	2	3	79	90
WATER SUPPLY															
WITH PIPED WATER INSIDE STRUCTURE	518	119	134	65	44	51	33	7	4	2	3	2	3	51	95
NO BREAKDOWNS	502	115	130	63	44	50	30	7	3	2	3	2	3	51	95
WITH BREAKDOWNS	14	4	2	2	-	1	3	-	1	-	-	-	-	1	...
UNUSABLE 6 CONSECUTIVE HOURS OR LONGER:															
1 TIME	6	2	2	1	-	1	1	-	1	-	-	-	-	-	...
2 TIMES	2	1	1	1	-	-	-	-	-	-	-	-	-	-	...
3 TIMES OR MORE	4	2	-	1	-	-	2	-	-	-	-	-	-	-	...
NOT REPORTED	1	-	-	-	-	-	-	-	-	-	-	-	-	1	-
DON'T KNOW	-	-	-	-	-	-	-	-	-	-	-	-	-	-	-
NOT REPORTED	2	-	2	-	-	-	-	1	-	-	-	-	-	-	...
REASON FOR BREAKDOWN:															
PROBLEMS INSIDE BUILDING	2	2	-	-	-	-	-	-	-	-	-	-	-	-	...
PROBLEMS OUTSIDE BUILDING	10	2	2	2	-	1	3	-	1	-	-	-	-	-	...
NOT REPORTED	1	-	-	-	-	-	-	-	-	-	-	-	-	1	-
NO PIPED WATER INSIDE STRUCTURE	92	45	15	2	2	-	-	-	-	-	-	-	-	27	70-
SEWAGE DISPOSAL															
WITH PUBLIC SEWER, SEPTIC TANK, OR CESSPOOL	495	106	132	64	44	49	33	7	4	2	3	2	3	47	96
NO BREAKDOWNS	468	100	126	62	37	47	33	7	3	2	3	1	3	43	96
WITH BREAKDOWNS	14	2	4	1	5	-	-	-	-	-	-	-	-	2	...
UNUSABLE 6 CONSECUTIVE HOURS OR LONGER:															
1 TIME	10	2	2	-	5	-	-	-	-	-	-	-	-	1	...
2 TIMES	2	1	1	1	-	-	-	-	-	-	-	-	-	-	...
3 TIMES OR MORE	2	-	1	-	-	-	-	-	-	-	-	-	-	1	...
NOT REPORTED	-	-	-	-	-	-	-	-	-	-	-	-	-	-	-
DON'T KNOW	-	-	-	-	-	-	-	-	-	-	-	-	-	-	-
NOT REPORTED	14	3	3	1	2	2	-	1	1	-	-	1	-	2	...
WITH CHEMICAL TOILET, PRIVY, OR OTHER MEANS	115	58	17	4	2	2	-	-	-	-	-	-	-	32	70-
TYPE OF SEWAGE DISPOSAL															
WITH PUBLIC SEWER	401	92	108	51	36	43	31	4	2	2	3	-	2	25	95
1 OR MORE BREAKDOWNS	11	2	2	1	5	-	-	-	-	-	-	-	-	-	...
WITH SEPTIC TANK OR CESSPOOL	94	14	24	13	8	6	2	3	1	-	-	2	2	19	98
1 OR MORE BREAKDOWNS	3	-	2	-	-	-	-	-	-	-	-	-	-	2	...
FLUSH TOILET															
WITH ALL PLUMBING FACILITIES	423	68	110	61	42	49	33	7	4	2	3	2	3	39	105
WITH ONLY 1 FLUSH TOILET	399	65	108	57	40	46	28	7	3	2	2	2	2	38	103
NO BREAKDOWNS IN FLUSH TOILET	380	60	103	54	40	46	28	5	3	2	2	1	2	35	104
WITH BREAKDOWNS IN FLUSH TOILET	15	5	5	2	-	-	-	2	-	-	-	1	-	1	...
UNUSABLE 6 CONSECUTIVE HOURS OR LONGER:															
1 TIME	10	2	5	1	-	-	-	2	-	-	-	-	-	1	...
2 TIMES	3	1	-	2	-	-	-	-	-	-	-	1	-	-	...
3 TIMES	1	1	-	-	-	-	-	-	-	-	-	-	-	-	...
4 TIMES OR MORE	2	2	-	-	-	-	-	-	-	-	-	-	-	-	...
NOT REPORTED	-	-	-	-	-	-	-	-	-	-	-	-	-	-	-
NOT REPORTED	3	-	-	-	-	-	-	1	-	-	-	-	-	3	...
REASON FOR BREAKDOWN:															
PROBLEMS INSIDE BUILDING	7	3	2	-	-	-	-	2	-	-	-	-	-	-	...
PROBLEMS OUTSIDE BUILDING	8	2	3	2	-	-	-	-	-	-	-	1	-	1	...
NOT REPORTED	-	-	-	-	-	-	-	-	-	-	-	-	-	-	-
LACKING SOME OR ALL PLUMBING FACILITIES	187	95	39	6	5	2	-	-	-	-	-	-	-	40	70-
ELECTRIC FUSE BLOWOUTS															
NO FUSE OR SWITCH BLOWOUTS	555	154	139	60	42	41	33	7	4	-	3	1	2	70	88
WITH FUSE OR SWITCH BLOWOUTS	50	9	8	7	5	9	-	-	-	2	-	1	2	8	114
1 TIME	29	6	7	2	3	5	-	-	-	-	-	1	2	3	...
2 TIMES	10	-	-	3	1	3	-	-	-	-	-	-	-	3	...
3 TIMES OR MORE	11	3	1	2	1	2	-	-	-	2	-	-	-	2	...
NOT REPORTED	-	-	-	-	-	-	-	-	-	-	-	-	-	-	-
DON'T KNOW	-	-	-	-	-	-	-	-	-	-	-	-	-	-	-
NOT REPORTED	5	1	2	1	-	-	-	1	-	-	-	-	-	1	...
UNITS OCCUPIED LAST WINTER	526	148	139	56	32	40	25	7	2	2	1	-	1	73	86
HEATING EQUIPMENT															
WITH HEATING EQUIPMENT	515	140	138	56	32	40	25	7	2	2	1	-	1	71	87
NO BREAKDOWNS	479	135	125	52	27	37	24	5	2	2	1	-	1	68	86
WITH BREAKDOWNS	28	3	12	4	5	2	1	-	-	-	-	-	-	2	...
1 TIME	17	-	8	2	4	1	-	-	-	-	-	-	-	2	...
2 TIMES	3	1	-	-	1	1	1	-	-	-	-	-	-	-	...
3 TIMES	4	-	3	1	-	-	-	-	-	-	-	-	-	-	...
4 TIMES OR MORE	3	2	-	1	-	-	-	-	-	-	-	-	-	-	...
NOT REPORTED	-	-	-	-	-	-	-	-	-	-	-	-	-	-	-
NOT REPORTED	7	2	1	-	-	2	-	2	-	-	-	-	-	2	...
NO HEATING EQUIPMENT	11	8	1	-	-	-	-	-	-	-	-	-	-	2	...
INSUFFICIENT HEAT															
ADDITIONAL HEAT SOURCE:															
WITH SPECIFIED HEATING EQUIPMENT[2]	240	45	46	35	23	29	24	7	2	2	1	-	1	26	111
NO ADDITIONAL HEAT SOURCE USED	177	42	31	29	16	18	13	3	2	-	1	-	1	20	104
USED KITCHEN STOVE, FIREPLACE, OR PORTABLE HEATER	58	3	15	5	7	9	10	2	-	2	-	-	-	6	137
NOT REPORTED	5	-	-	1	-	2	-	2	-	-	-	-	-	1	...
LACKING SPECIFIED HEATING EQUIPMENT OR NONE	286	103	93	21	9	11	2	-	-	-	-	-	-	47	75

[1]EXCLUDES 1-FAMILY HOMES ON 10 ACRES OR MORE.
[2]EXCLUDES ROOM HEATERS WITHOUT FLUE OR VENT, FIREPLACES, STOVES, AND PORTABLE HEATERS.

TABLE A-23. GROSS RENT OF RENTER-OCCUPIED HOUSING UNITS BY FAILURES IN PLUMBING FACILITIES AND EQUIPMENT FOR HOUSING UNITS WITH BLACK HOUSEHOLD HEAD: 1977--CONTINUED

(NUMBERS IN THOUSANDS. DATA BASED ON SAMPLE, SEE TEXT. FOR MINIMUM BASE FOR DERIVED FIGURES (PERCENT, MEDIAN, ETC.) AND MEANING OF SYMBOLS, SEE TEXT)

UNITED STATES OUTSIDE STANDARD METROPOLITAN STATISTICAL AREAS	TOTAL	LESS THAN $70	$70 TO $99	$100 TO $124	$125 TO $149	$150 TO $174	$175 TO $199	$200 TO $224	$225 TO $249	$250 TO $274	$275 TO $299	$300 TO $349	$350 OR MORE	NO CASH RENT	MEDIAN (DOLLARS)
SPECIFIED RENTER OCCUPIED[1]--CON.															
UNITS OCCUPIED LAST WINTER--CON.															
INSUFFICIENT HEAT--CON.															
ROOMS LACKING SPECIFIED HEAT SOURCE:															
WITH SPECIFIED HEATING EQUIPMENT[2]	240	45	46	35	23	29	24	7	2	2	1	-	1	26	111
NO ROOMS LACKING AIR DUCTS, REGISTERS, RADIATORS, OR HEATERS	118	29	12	15	6	17	17	5	1	2	1	-	1	11	118
ROOMS LACKING AIR DUCTS, REGISTERS, RADIATORS, OR HEATERS	119	15	34	19	17	12	6	2	2	-	-	-	-	12	105
1 ROOM	21	3	10	5	1	2	-	-	-	-	-	-	-	1	...
2 ROOMS	35	5	7	4	7	7	2	2	-	-	-	-	-	2	...
3 ROOMS OR MORE	63	7	17	10	9	4	4	-	2	-	-	-	-	10	106
NOT REPORTED	3	1	-	-	-	-	-	-	-	-	-	-	-	3	...
LACKING SPECIFIED HEATING EQUIPMENT OR NONE	266	103	93	21	9	11	2	-	-	-	-	-	-	47	75
CLOSURE OF ROOMS:															
WITH HEATING EQUIPMENT	515	140	138	56	32	40	25	7	2	2	1	-	1	71	87
NO ROOMS CLOSED	417	121	107	48	27	32	23	5	1	2	1	-	1	50	87
CLOSED CERTAIN ROOMS	92	17	31	8	5	6	3	-	2	-	-	-	-	20	68
LIVING ROOM ONLY	8	-	2	2	-	2	-	-	-	-	-	-	-	3	...
DINING ROOM ONLY	-	-	-	-	-	-	-	-	-	-	-	-	-	-	-
1 OR MORE BEDROOMS ONLY	55	10	22	3	1	3	3	-	2	-	-	-	-	11	85
OTHER ROOMS OR COMBINATION	28	7	8	3	4	1	-	-	-	-	-	-	-	6	...
NOT REPORTED	1	-	-	-	-	-	-	-	-	-	-	-	-	1	...
NOT REPORTED	6	2	-	-	-	2	-	2	-	-	-	-	-	1	...
NO HEATING EQUIPMENT	11	8	1	-	-	-	-	-	-	-	-	-	-	2	...

[1]EXCLUDES 1-FAMILY HOMES ON 10 ACRES OR MORE.
[2]EXCLUDES ROOM HEATERS WITHOUT FLUE OR VENT, FIREPLACES, STOVES, AND PORTABLE HEATERS.

TABLE A-24. GROSS RENT OF RENTER-OCCUPIED HOUSING UNITS BY SELECTED NEIGHBORHOOD CHARACTERISTICS FOR HOUSING UNITS WITH BLACK HOUSEHOLD HEAD: 1977

(NUMBERS IN THOUSANDS. DATA BASED ON SAMPLE, SEE TEXT. FOR MINIMUM BASE FOR DERIVED FIGURES (PERCENT, MEDIAN, ETC.) AND MEANING OF SYMBOLS, SEE TEXT)

UNITED STATES TOTAL	TOTAL	LESS THAN $70	$70 TO $99	$100 TO $124	$125 TO $149	$150 TO $174	$175 TO $199	$200 TO $224	$225 TO $249	$250 TO $274	$275 TO $299	$300 TO $349	$350 OR MORE	NO CASH RENT	MEDIAN (DOLLARS)
SPECIFIED RENTER OCCUPIED[1]	4 404	541	525	487	568	555	540	378	245	152	123	83	58	148	150
NEIGHBORHOOD CONDITIONS															
NO STREET OR HIGHWAY NOISE	2 938	380	359	316	355	336	362	272	161	100	81	53	36	128	149
WITH STREET OR HIGHWAY NOISE	1 450	161	164	171	212	216	175	103	83	51	42	31	21	20	151
DOES NOT BOTHER	605	72	81	63	80	95	83	42	25	20	14	10	12	7	151
BOTHERS A LITTLE	538	65	46	65	82	64	59	47	42	18	20	12	6	11	152
BOTHERS VERY MUCH	156	8	19	29	19	33	24	9	3	5	3	2	-	3	151
BOTHERS SO MUCH WOULD LIKE TO MOVE	145	15	18	14	31	22	8	3	11	7	5	7	4	-	144
NOT REPORTED	5	-	-	-	-	2	-	2	2	-	-	-	-	-	...
NOT REPORTED	17	-	2	-	2	3	3	3	2	2	-	-	-	-	...
NO AIRPLANE TRAFFIC NOISE	3 717	482	440	419	465	447	462	310	202	132	108	72	45	133	148
WITH AIRPLANE TRAFFIC NOISE	671	58	83	68	102	103	76	66	41	18	15	11	13	16	154
DOES NOT BOTHER	327	28	51	36	50	52	29	35	12	10	5	7	8	6	147
BOTHERS A LITTLE	219	25	21	22	28	31	32	17	15	7	8	4	5	4	159
BOTHERS VERY MUCH	78	2	5	7	15	14	9	11	10	-	-	-	-	4	162
BOTHERS SO MUCH WOULD LIKE TO MOVE	35	2	5	3	7	5	3	3	5	-	2	-	-	-	...
NOT REPORTED	12	2	2	-	2	-	3	-	-	2	-	-	-	2	...
NOT REPORTED	17	2	2	-	2	5	2	2	2	2	-	-	-	-	...
NO HEAVY TRAFFIC	2 832	361	325	309	366	323	361	251	161	105	61	49	36	105	150
WITH HEAVY TRAFFIC	1 556	180	196	179	200	227	178	124	84	47	43	34	21	43	150
DOES NOT BOTHER	854	112	120	95	106	126	97	59	37	20	21	12	20	29	144
BOTHERS A LITTLE	422	37	43	49	55	67	47	44	28	18	17	8	2	7	159
BOTHERS VERY MUCH	169	20	19	21	14	25	24	15	12	3	3	7	-	6	157
BOTHERS SO MUCH WOULD LIKE TO MOVE	105	10	13	14	23	8	10	5	7	5	2	7	-	2	141
NOT REPORTED	7	-	2	-	3	2	-	-	-	-	-	-	-	-	...
NOT REPORTED	16	1	3	-	2	5	2	3	-	-	-	-	-	-	...
NO STREETS IN NEED OF REPAIR	3 560	442	419	384	458	431	437	313	209	128	110	69	45	114	151
WITH STREETS IN NEED OF REPAIR	821	97	97	103	108	121	101	63	36	24	12	14	13	32	147
DOES NOT BOTHER	236	47	32	27	27	29	27	15	9	3	3	-	3	12	130
BOTHERS A LITTLE	262	19	30	40	33	44	24	22	11	12	2	7	4	14	151
BOTHERS VERY MUCH	241	23	23	28	40	33	41	19	12	7	3	5	4	3	154
BOTHERS SO MUCH WOULD LIKE TO MOVE	75	5	10	9	9	14	9	7	3	2	3	2	2	1	157
NOT REPORTED	7	3	1	-	1	-	-	-	-	-	-	-	-	3	...
NOT REPORTED	23	2	9	-	2	3	2	2	-	-	2	-	-	2	...
NO ROADS IMPASSABLE	3 741	469	459	410	482	469	457	307	201	139	95	75	48	131	148
WITH ROADS IMPASSABLE	636	70	59	77	83	81	78	68	44	14	28	9	8	17	156
DOES NOT BOTHER	168	30	20	20	21	25	19	11	9	-	7	-	2	4	138
BOTHERS A LITTLE	214	18	13	29	34	23	27	26	12	5	9	3	3	12	159
BOTHERS VERY MUCH	195	14	21	20	25	20	27	27	16	7	8	5	4	1	170
BOTHERS SO MUCH WOULD LIKE TO MOVE	54	9	4	8	2	12	5	4	7	2	3	-	-	-	161
NOT REPORTED	4	-	2	-	-	2	-	-	-	-	-	-	-	1	...
NOT REPORTED	28	2	7	1	3	5	5	3	-	-	-	-	2	-	...
NO OCCUPIED HOUSING IN RUNDOWN CONDITION	3 516	453	418	381	432	433	441	297	200	130	96	66	46	123	151
WITH OCCUPIED HOUSING IN RUNDOWN CONDITION	865	86	100	104	135	119	95	78	45	22	27	17	12	20	148
DOES NOT BOTHER	222	42	35	24	27	27	19	15	5	3	9	-	2	12	128
BOTHERS A LITTLE	233	16	18	32	35	28	34	22	21	5	8	4	3	6	160
BOTHERS VERY MUCH	236	13	24	23	40	38	30	27	14	7	7	9	-	4	160
BOTHERS SO MUCH WOULD LIKE TO MOVE	155	10	21	23	29	22	12	11	5	7	4	3	7	2	144
NOT REPORTED	20	5	2	2	4	3	-	2	-	-	-	2	-	1	...
NOT REPORTED	23	3	7	2	2	3	3	3	-	-	-	-	-	-	...
NO COMMERCIAL OR NONRESIDENTIAL ACTIVITIES	3 126	411	359	358	374	394	402	256	164	102	88	68	41	111	150
WITH COMMERCIAL OR NONRESIDENTIAL ACTIVITIES	1 255	130	163	129	189	156	135	119	81	49	36	15	17	36	149
DOES NOT BOTHER	1 033	108	146	101	159	127	100	97	62	44	32	10	14	28	147
BOTHERS A LITTLE	116	12	8	7	18	19	15	17	9	-	2	2	2	6	163
BOTHERS VERY MUCH	65	2	2	15	6	7	12	5	5	2	2	3	2	2	171
BOTHERS SO MUCH WOULD LIKE TO MOVE	22	5	2	3	5	-	2	-	5	-	-	-	-	-	...
NOT REPORTED	19	2	5	2	2	3	-	-	-	4	-	-	-	1	...
NOT REPORTED	23	-	3	-	5	5	3	3	-	2	-	-	-	2	...
NO ODORS, SMOKE, OR GAS	3 944	469	469	437	493	493	507	334	223	137	111	78	52	141	152
WITH ODORS, SMOKE, OR GAS	440	70	54	50	74	56	32	41	22	14	12	5	3	7	139
DOES NOT BOTHER	60	14	12	4	8	5	3	2	2	5	2	-	-	3	115
BOTHERS A LITTLE	165	17	15	17	33	27	10	21	8	4	7	3	2	1	149
BOTHERS VERY MUCH	139	22	20	15	25	15	12	12	9	5	2	2	-	1	136
BOTHERS SO MUCH WOULD LIKE TO MOVE	71	14	7	14	8	7	7	7	3	-	2	-	2	1	126
NOT REPORTED	4	2	-	-	-	2	-	-	-	-	-	-	-	1	...
NOT REPORTED	21	2	2	-	2	7	2	2	-	2	-	-	2	1	...
ADEQUATE STREET LIGHTS	3 441	423	417	390	452	416	418	288	187	131	102	66	41	109	148
INADEQUATE STREET LIGHTS	940	118	104	94	115	133	117	88	56	22	21	17	17	40	154
DOES NOT BOTHER	255	47	39	23	29	30	16	22	13	-	5	2	2	27	129
BOTHERS A LITTLE	258	33	27	35	26	36	45	18	16	5	8	3	4	3	155
BOTHERS VERY MUCH	322	24	31	34	41	49	46	30	19	13	7	10	9	6	153
BOTHERS SO MUCH WOULD LIKE TO MOVE	85	10	7	2	11	18	8	14	8	3	-	2	2	-	155
NOT REPORTED	20	3	-	-	9	-	2	3	-	-	2	-	-	1	...
NOT REPORTED	24	-	3	4	2	7	5	2	2	-	-	-	-	-	...
NO NEIGHBORHOOD CRIME	3 235	438	410	356	382	381	395	256	157	116	90	64	41	133	147
WITH NEIGHBORHOOD CRIME	1 136	102	113	131	181	167	137	120	75	36	32	17	16	10	155
DOES NOT BOTHER	152	21	25	10	33	17	12	15	7	8	3	-	1	-	140
BOTHERS A LITTLE	284	29	26	32	45	43	44	27	15	8	7	5	-	4	155
BOTHERS VERY MUCH	371	19	38	43	50	55	45	52	28	10	15	9	3	6	165
BOTHERS SO MUCH WOULD LIKE TO MOVE	310	32	25	46	48	47	34	24	25	9	5	4	10	-	152
NOT REPORTED	19	2	-	-	5	5	2	2	-	-	2	-	2	-	...
NOT REPORTED	33	2	2	-	5	7	9	2	3	-	2	2	-	-	...
NO TRASH, LITTER, OR JUNK	3 189	411	406	339	385	365	385	261	167	113	101	64	47	122	149
WITH TRASH, LITTER, OR JUNK	1 197	131	115	148	181	164	148	115	78	39	22	19	11	26	151
DOES NOT BOTHER	210	34	29	25	33	21	25	17	7	5	3	-	-	10	133
BOTHERS A LITTLE	380	47	32	44	55	61	49	34	29	5	5	5	7	6	153
BOTHERS VERY MUCH	402	39	35	51	67	52	40	44	30	19	10	5	2	4	152
BOTHERS SO MUCH WOULD LIKE TO MOVE	201	10	18	28	26	30	32	21	12	10	4	9	2	2	165
NOT REPORTED	4	-	2	-	-	-	2	-	-	-	-	-	-	-	...
NOT REPORTED	19	-	3	-	2	7	5	2	-	-	-	-	-	-	...

[1]EXCLUDES 1-FAMILY HOMES ON 10 ACRES OR MORE.

TABLE A-24. GROSS RENT OF RENTER-OCCUPIED HOUSING UNITS BY SELECTED NEIGHBORHOOD CHARACTERISTICS FOR HOUSING UNITS WITH BLACK HOUSEHOLD HEAD: 1977--CONTINUED

(NUMBERS IN THOUSANDS. DATA BASED ON SAMPLE, SEE TEXT. FOR MINIMUM BASE FOR DERIVED FIGURES (PERCENT, MEDIAN, ETC.) AND MEANING OF SYMBOLS, SEE TEXT)

UNITED STATES TOTAL	TOTAL	LESS THAN $70	$70 TO $99	$100 TO $124	$125 TO $149	$150 TO $174	$175 TO $199	$200 TO $224	$225 TO $249	$250 TO $274	$275 TO $299	$300 TO $349	$350 OR MORE	NO CASH RENT	MEDIAN (DOLLARS)
SPECIFIED RENTER OCCUPIED[1]--CON.															
NEIGHBORHOOD CONDITIONS--CON.															
NO BOARDED UP OR ABANDONED STRUCTURES	3 507	458	422	377	438	425	424	300	197	121	101	68	45	130	149
WITH BOARDED UP OR ABANDONED STRUCTURES	884	83	100	108	128	126	115	76	48	31	23	16	12	16	153
DOES NOT BOTHER	318	49	54	30	34	49	39	21	10	9	7	3	5	7	141
BOTHERS A LITTLE	232	23	15	29	40	33	31	23	16	2	7	3	2	6	153
BOTHERS VERY MUCH	207	3	22	23	36	33	21	27	15	12	5	4	2	3	162
BOTHERS SO MUCH WOULD LIKE TO MOVE	110	5	7	26	14	12	18	5	7	5	4	4	4	-	155
NOT REPORTED	17	2	2	-	3	-	5	-	-	4	-	2	-	-	...
NOT REPORTED	13	1	3	2	2	3	2	2	-	-	-	-	-	-	...
NEIGHBORHOOD CONDITIONS AND WISH TO MOVE[2]															
NO BOTHERSOME NEIGHBORHOOD CONDITIONS	870	136	111	88	89	79	114	61	55	36	22	25	15	35	147
WITH BOTHERSOME NEIGHBORHOOD CONDITIONS	3 526	405	412	399	478	475	420	315	190	116	101	58	42	114	151
HOUSEHOLD WOULD NOT LIKE TO MOVE	2 905	341	351	328	377	381	349	272	150	98	84	41	29	106	150
HOUSEHOLD WOULD LIKE TO MOVE	608	64	60	71	96	94	69	42	40	19	17	17	14	6	153
NOT REPORTED	13	-	2	-	5	-	2	2	-	-	-	-	-	2	...
NOT REPORTED	8	-	2	-	2	2	2	2	-	-	-	-	-	-	...
NEIGHBORHOOD SERVICES															
SATISFACTORY PUBLIC TRANSPORTATION	3 492	395	419	416	469	437	441	307	189	121	91	69	39	97	149
UNSATISFACTORY PUBLIC TRANSPORTATION	735	137	100	59	81	76	73	56	35	16	30	14	13	45	139
DOES NOT BOTHER	296	67	53	17	25	35	29	15	7	3	8	5	3	30	119
BOTHERS A LITTLE	179	34	19	15	24	15	9	17	8	6	10	7	6	10	142
BOTHERS VERY MUCH	195	26	20	20	22	18	32	17	15	7	9	1	2	8	159
BOTHERS SO MUCH WOULD LIKE TO MOVE	50	8	8	6	8	5	3	7	5	-	-	-	-	-	134
NOT REPORTED	14	2	-	2	2	4	-	-	1	-	3	2	1	-	...
DON'T KNOW	166	9	3	10	17	39	25	13	21	14	3	-	6	6	176
NOT REPORTED	12	-	2	-	2	4	2	2	-	2	-	-	-	-	...
SATISFACTORY SCHOOLS	3 408	413	428	407	430	412	413	273	187	110	101	59	50	124	147
UNSATISFACTORY SCHOOLS	240	34	22	23	30	33	21	17	16	12	10	11	5	7	156
DOES NOT BOTHER	53	13	9	13	3	2	7	-	2	-	2	-	-	2	166
BOTHERS A LITTLE	36	8	4	2	3	9	2	-	-	-	1	4	-	4	...
BOTHERS VERY MUCH	81	9	2	5	11	10	8	9	6	9	3	5	4	1	134
BOTHERS SO MUCH WOULD LIKE TO MOVE	62	1	7	3	12	10	5	7	7	3	4	2	2	-	169
NOT REPORTED	9	4	-	-	-	2	-	2	2	-	-	-	-	-	...
DON'T KNOW	739	94	71	55	107	106	103	86	42	30	13	13	3	17	155
NOT REPORTED	17	-	3	2	2	5	3	2	-	-	-	-	-	-	...
SATISFACTORY SHOPPING	3 603	429	438	403	454	431	450	322	202	127	105	73	52	116	151
UNSATISFACTORY SHOPPING	750	103	79	81	107	113	84	50	43	25	17	10	6	30	146
DOES NOT BOTHER	181	41	28	19	21	23	9	7	3	9	4	3	1	15	118
BOTHERS A LITTLE	233	26	21	28	35	47	19	20	14	8	5	2	2	7	152
BOTHERS VERY MUCH	246	27	27	22	30	30	45	19	18	7	7	4	2	5	150
BOTHERS SO MUCH WOULD LIKE TO MOVE	75	8	3	10	18	12	7	3	8	2	-	2	2	-	147
NOT REPORTED	14	2	-	2	4	2	3	-	-	-	-	-	-	2	...
DON'T KNOW	32	8	3	3	3	7	2	2	-	-	2	-	-	2	...
NOT REPORTED	19	1	4	-	3	4	5	3	-	-	-	-	-	-	...
SATISFACTORY POLICE PROTECTION	3 452	448	429	386	427	429	418	300	171	115	97	60	42	128	147
UNSATISFACTORY POLICE PROTECTION	575	64	63	62	79	66	71	44	48	15	22	16	7	17	154
DOES NOT BOTHER	64	16	5	7	3	4	7	5	4	2	2	2	-	7	126
BOTHERS A LITTLE	116	12	13	13	17	14	15	7	5	2	5	3	3	6	148
BOTHERS VERY MUCH	239	23	27	25	37	29	31	15	21	7	12	7	2	4	155
BOTHERS SO MUCH WOULD LIKE TO MOVE	141	11	18	17	20	13	13	16	17	5	3	5	2	-	158
NOT REPORTED	15	2	-	-	2	5	5	-	2	-	-	-	-	-	...
DON'T KNOW	364	29	30	37	61	57	48	32	26	22	4	7	6	3	160
NOT REPORTED	13	-	3	-	2	3	3	2	-	-	-	-	-	-	...
SATISFACTORY OUTDOOR RECREATION FACILITIES	2 835	350	314	317	338	346	363	251	165	114	97	59	41	60	154
UNSATISFACTORY OUTDOOR RECREATION FACILITIES	1 223	150	164	130	182	156	132	107	66	28	21	18	15	54	144
DOES NOT BOTHER	508	90	93	62	65	43	46	30	22	8	4	4	2	37	120
BOTHERS A LITTLE	290	25	37	29	40	55	25	34	14	8	5	3	3	10	154
BOTHERS VERY MUCH	308	24	19	26	61	42	39	36	25	7	11	4	7	7	161
BOTHERS SO MUCH WOULD LIKE TO MOVE	103	5	15	14	12	16	19	5	3	5	-	5	3	-	158
NOT REPORTED	15	5	-	-	4	-	-	2	2	-	2	2	-	-	...
DON'T KNOW	318	38	45	38	44	47	40	16	12	10	6	6	2	15	142
NOT REPORTED	28	4	2	2	5	5	5	4	2	-	-	-	-	-	...
SATISFACTORY HOSPITALS OR HEALTH CLINICS	3 685	457	445	411	465	469	458	301	208	123	110	73	48	116	150
UNSATISFACTORY HOSPITALS OR HEALTH CLINICS	519	64	64	51	78	64	50	53	25	22	11	5	6	26	146
DOES NOT BOTHER	176	26	25	20	24	29	10	13	6	3	1	2	-	15	133
BOTHERS A LITTLE	88	10	15	13	7	12	7	15	1	2	3	-	-	4	141
BOTHERS VERY MUCH	193	24	14	16	33	22	23	19	14	12	3	2	5	6	157
BOTHERS SO MUCH WOULD LIKE TO MOVE	47	2	7	2	6	2	7	5	5	5	2	2	-	1	163
NOT REPORTED	15	2	3	-	5	-	3	-	-	-	2	-	1	-	...
DON'T KNOW	187	20	14	24	24	20	27	22	12	8	3	5	3	5	160
NOT REPORTED	13	-	2	1	2	2	5	2	-	-	-	-	-	1	...
NEIGHBORHOOD SERVICES AND WISH TO MOVE[3]															
WITH SATISFACTORY NEIGHBORHOOD SERVICES	2 181	253	257	257	259	267	244	185	128	85	65	39	32	60	153
WITH UNSATISFACTORY NEIGHBORHOOD SERVICES	2 215	289	266	230	307	286	245	192	117	67	59	45	25	68	147
HOUSEHOLD WOULD NOT LIKE TO MOVE	1 893	264	232	197	256	244	202	160	89	59	52	32	20	60	145
HOUSEHOLD WOULD LIKE TO MOVE	288	20	33	31	44	36	38	28	27	8	7	11	5	1	160
NOT REPORTED	34	4	2	2	7	5	5	3	2	-	-	2	1	2	...
NOT REPORTED	8	-	2	-	2	2	2	2	-	-	-	-	-	-	...

[1]EXCLUDES 1-FAMILY HOMES ON 10 ACRES OR MORE.
[2]WISH TO MOVE ONLY RELATES TO RESPONDENT'S OPINION OF SPECIFIC NEIGHBORHOOD CONDITIONS.
[3]WISH TO MOVE ONLY RELATES TO RESPONDENT'S OPINION OF SPECIFIC NEIGHBORHOOD SERVICES.

TABLE A-24. GROSS RENT OF RENTER-OCCUPIED HOUSING UNITS BY SELECTED NEIGHBORHOOD CHARACTERISTICS FOR HOUSING UNITS WITH BLACK HOUSEHOLD HEAD: 1977--CONTINUED

(NUMBERS IN THOUSANDS. DATA BASED ON SAMPLE, SEE TEXT. FOR MINIMUM BASE FOR DERIVED FIGURES (PERCENT, MEDIAN, ETC.) AND MEANING OF SYMBOLS, SEE TEXT)

UNITED STATES TOTAL	TOTAL	LESS THAN $70	$70 TO $99	$100 TO $124	$125 TO $149	$150 TO $174	$175 TO $199	$200 TO $224	$225 TO $249	$250 TO $274	$275 TO $299	$300 TO $349	$350 OR MORE	NO CASH RENT	MEDIAN (DOLLARS)
SPECIFIED RENTER OCCUPIED[1]--CON.															
OVERALL OPINION OF NEIGHBORHOOD															
EXCELLENT	481	66	57	38	46	46	59	40	37	16	10	17	15	34	159
GOOD	1 760	200	220	167	188	218	238	165	106	64	65	39	24	66	158
FAIR	1 725	230	190	221	271	225	185	144	83	64	40	19	13	40	143
POOR	414	42	51	56	62	63	57	27	19	8	7	9	5	9	146
NOT REPORTED	25	3	7	5	2	3	2	2	-	-	2	-	-	-	...
HOUSEHOLD WOULD LIKE TO MOVE	608	64	60	71	96	94	69	42	40	19	17	17	14	6	153
EXCELLENT	3	2	-	-	-	-	-	2	-	-	-	-	-	-	....
GOOD	74	7	8	7	10	14	9	-	8	2	3	3	2	1	158
FAIR	284	32	24	31	44	46	29	20	18	12	10	7	7	5	154
POOR	246	24	27	33	42	35	32	20	14	5	3	7	5	-	148
NOT REPORTED	-	-	-	-	-	-	-	-	-	-	-	-	-	-	-
HOUSEHOLD WOULD NOT LIKE TO MOVE	3 776	477	462	416	465	460	468	333	205	134	106	66	44	140	149
EXCELLENT	477	64	57	38	46	46	59	38	37	16	10	17	15	34	159
GOOD	1 682	193	212	160	178	204	228	165	97	62	62	36	22	63	158
FAIR	1 431	198	164	190	220	179	156	123	65	52	29	12	7	35	141
POOR	167	18	24	23	20	29	25	7	5	3	3	2	-	9	143
NOT REPORTED	19	3	5	5	2	2	-	-	-	-	2	-	-	-	...
NOT REPORTED	21	-	3	-	7	2	3	3	-	-	-	-	-	2	...

[1]EXCLUDES 1-FAMILY HOMES ON 10 ACRES OR MORE.

TABLE A-24. GROSS RENT OF RENTER-OCCUPIED HOUSING UNITS BY SELECTED NEIGHBORHOOD CHARACTERISTICS FOR HOUSING UNITS WITH BLACK HOUSEHOLD HEAD: 1977--CONTINUED

(NUMBERS IN THOUSANDS. DATA BASED ON SAMPLE, SEE TEXT. FOR MINIMUM BASE FOR DERIVED FIGURES (PERCENT, MEDIAN, ETC.) AND MEANING OF SYMBOLS, SEE TEXT)

UNITED STATES INSIDE STANDARD METROPOLITAN STATISTICAL AREAS	TOTAL	LESS THAN $70	$70 TO $99	$100 TO $124	$125 TO $149	$150 TO $174	$175 TO $199	$200 TO $224	$225 TO $249	$250 TO $274	$275 TO $299	$300 TO $349	$350 OR MORE	NO CASH RENT	MEDIAN (DOLLARS)
SPECIFIED RENTER OCCUPIED[1]	3 727	364	365	412	512	497	501	369	240	147	119	81	54	66	159
NEIGHBORHOOD CONDITIONS															
NO STREET OR HIGHWAY NOISE	2 425	249	239	257	316	300	326	266	156	96	80	50	35	56	160
WITH STREET OR HIGHWAY NOISE	1 286	115	126	155	194	194	172	99	83	49	39	31	20	10	156
DOES NOT BOTHER	519	48	61	57	68	86	82	41	25	18	11	10	10	2	157
BOTHERS A LITTLE	486	51	36	60	78	53	58	45	42	18	20	12	6	5	157
BOTHERS VERY MUCH	141	5	15	24	17	31	24	9	3	5	3	2	-	3	156
BOTHERS SO MUCH WOULD LIKE TO MOVE	136	10	14	14	31	22	8	3	11	7	5	7	4	-	148
NOT REPORTED	5	-	-	-	-	2	-	2	2	-	-	-	-	-	...
NOT REPORTED	15	-	-	-	2	3	3	3	2	2	-	-	-	-	...
NO AIRPLANE TRAFFIC NOISE	3 106	316	302	346	417	400	429	301	197	127	104	70	43	55	159
WITH AIRPLANE TRAFFIC NOISE	605	46	63	66	93	92	71	66	41	18	15	11	11	11	158
DOES NOT BOTHER	283	20	34	35	42	49	26	35	12	10	5	7	6	3	154
BOTHERS A LITTLE	199	21	17	21	27	25	30	17	15	7	8	4	5	2	163
BOTHERS VERY MUCH	76	2	5	7	15	13	9	11	10	-	-	-	-	4	162
BOTHERS SO MUCH WOULD LIKE TO MOVE	35	2	5	3	7	5	3	3	5	-	2	-	-	-	...
NOT REPORTED	12	2	2	-	2	-	3	-	-	2	-	-	-	2	...
NOT REPORTED	15	2	-	-	2	5	2	2	2	2	-	-	-	-	...
NO HEAVY TRAFFIC	2 361	245	214	254	325	287	330	244	156	102	78	47	34	44	160
WITH HEAVY TRAFFIC	1 353	119	150	158	185	204	169	121	84	46	41	34	20	22	156
DOES NOT BOTHER	720	69	85	89	96	115	91	56	37	19	19	12	18	14	153
BOTHERS A LITTLE	374	26	38	38	49	58	44	44	28	18	17	8	2	3	164
BOTHERS VERY MUCH	153	15	17	17	14	22	24	15	12	3	3	7	-	3	163
BOTHERS SO MUCH WOULD LIKE TO MOVE	99	9	9	14	23	8	10	5	7	5	2	7	-	2	144
NOT REPORTED	7	-	2	-	3	2	-	-	-	-	-	-	-	-	...
NOT REPORTED	13	-	2	-	2	5	2	3	-	-	-	-	-	-	...
NO STREETS IN NEED OF REPAIR	3 049	307	299	329	418	388	404	304	205	123	107	67	43	56	159
WITH STREETS IN NEED OF REPAIR	661	56	61	83	92	106	96	63	35	24	10	14	11	8	158
DOES NOT BOTHER	177	27	14	26	24	27	25	15	9	3	3	-	2	1	146
BOTHERS A LITTLE	208	9	19	32	26	40	23	22	10	12	-	7	4	4	159
BOTHERS VERY MUCH	206	15	18	19	33	31	40	19	12	7	3	5	4	-	164
BOTHERS SO MUCH WOULD LIKE TO MOVE	65	4	9	7	9	9	9	7	3	2	3	2	2	1	162
NOT REPORTED	5	2	1	-	-	-	-	-	-	-	-	-	-	3	...
NOT REPORTED	17	-	5	-	2	3	2	2	-	-	2	-	-	2	...
NO ROADS IMPASSABLE	3 160	316	319	346	439	423	422	298	197	133	94	72	44	57	157
WITH ROADS IMPASSABLE	544	46	43	66	70	69	75	68	43	14	26	9	8	9	165
DOES NOT BOTHER	135	19	14	20	19	15	19	11	9	-	5	-	2	2	142
BOTHERS A LITTLE	190	13	11	25	29	22	25	26	12	5	8	3	3	5	165
BOTHERS VERY MUCH	171	9	16	14	21	18	27	27	16	7	8	5	4	-	182
BOTHERS SO MUCH WOULD LIKE TO MOVE	46	5	2	7	2	12	3	4	7	2	3	-	-	-	166
NOT REPORTED	3	-	-	-	-	2	-	-	-	-	-	-	-	1	...
NOT REPORTED	23	2	3	-	3	5	5	3	-	-	-	-	2	-	...
NO OCCUPIED HOUSING IN RUNDOWN CONDITION	2 964	310	297	318	385	384	407	288	196	125	95	63	42	55	159
WITH OCCUPIED HOUSING IN RUNDOWN CONDITION	744	52	65	93	125	109	91	78	45	22	24	17	12	11	157
DOES NOT BOTHER	174	19	26	23	27	25	18	15	5	3	5	-	2	6	140
BOTHERS A LITTLE	201	12	11	23	31	24	32	22	21	5	8	4	3	4	171
BOTHERS VERY MUCH	211	10	12	22	34	38	30	27	14	7	7	9	-	2	167
BOTHERS SO MUCH WOULD LIKE TO MOVE	142	8	16	23	29	19	12	11	5	7	4	3	7	-	146
NOT REPORTED	15	3	-	2	4	3	-	2	-	-	-	2	-	-	...
NOT REPORTED	19	2	4	2	2	3	3	3	-	-	-	-	-	-	...
NO COMMERCIAL OR NONRESIDENTIAL ACTIVITIES	2 620	274	251	297	335	350	367	248	162	98	87	65	39	45	159
WITH COMMERCIAL OR NONRESIDENTIAL ACTIVITIES	1 089	90	115	115	172	142	131	117	78	47	32	15	15	18	157
DOES NOT BOTHER	892	76	104	90	142	115	102	95	58	42	29	10	12	16	155
BOTHERS A LITTLE	107	10	5	7	18	19	15	17	9	-	2	2	2	2	166
BOTHERS VERY MUCH	58	-	2	14	5	7	12	5	5	2	2	3	2	-	178
BOTHERS SO MUCH WOULD LIKE TO MOVE	21	3	2	3	5	-	2	-	5	-	-	-	-	-	...
NOT REPORTED	11	-	2	2	2	2	-	-	-	4	-	-	-	-	...
NOT REPORTED	18	-	-	-	5	5	3	3	-	2	-	-	-	-	...
NO ODORS, SMOKE, OR GAS	3 319	309	326	368	441	436	470	325	218	132	107	76	49	62	160
WITH ODORS, SMOKE, OR GAS	393	55	39	44	69	56	29	41	22	14	12	5	3	3	145
DOES NOT BOTHER	51	12	8	4	7	5	3	2	2	5	2	-	-	3	129
BOTHERS A LITTLE	147	10	10	14	32	27	10	21	8	4	7	3	2	-	157
BOTHERS VERY MUCH	122	19	15	12	22	15	9	12	8	5	2	2	-	-	141
BOTHERS SO MUCH WOULD LIKE TO MOVE	68	12	7	14	8	7	7	7	3	-	2	-	2	-	130
NOT REPORTED	4	2	-	-	-	2	-	-	-	-	-	-	-	1	...
NOT REPORTED	14	-	-	-	2	5	2	2	-	2	-	-	2	-	...
ADEQUATE STREET LIGHTS	2 932	282	293	333	419	374	386	283	184	126	98	64	39	51	157
INADEQUATE STREET LIGHTS	774	82	70	76	91	116	111	84	54	22	21	17	15	15	163
DOES NOT BOTHER	180	29	22	16	22	27	15	22	10	-	5	2	1	10	145
BOTHERS A LITTLE	206	19	17	28	19	30	42	15	16	5	8	3	4	-	166
BOTHERS VERY MUCH	286	22	25	30	30	41	44	30	19	13	7	10	8	5	169
BOTHERS SO MUCH WOULD LIKE TO MOVE	85	10	7	2	11	18	8	14	8	3	-	2	2	-	167
NOT REPORTED	17	2	-	-	9	-	2	3	-	-	2	-	-	-	...
NOT REPORTED	21	-	2	4	2	7	4	2	2	-	-	-	-	-	...
NO NEIGHBORHOOD CRIME	2 620	270	263	288	339	329	364	249	164	111	86	62	38	58	159
WITH NEIGHBORHOOD CRIME	1 078	92	102	124	168	161	131	118	73	36	32	17	16	8	157
DOES NOT BOTHER	141	20	23	10	29	15	12	14	5	8	3	-	1	-	139
BOTHERS A LITTLE	259	26	21	32	38	39	39	27	15	8	7	5	-	3	158
BOTHERS VERY MUCH	354	16	36	36	47	53	44	52	28	10	15	9	3	4	168
BOTHERS SO MUCH WOULD LIKE TO MOVE	305	29	22	46	48	47	34	24	25	9	5	4	10	-	153
NOT REPORTED	19	2	-	-	5	5	2	2	-	-	2	-	2	-	...
NOT REPORTED	29	2	-	-	5	7	7	2	3	-	2	2	-	-	...
NO TRASH, LITTER, OR JUNK	2 652	267	282	283	345	343	353	255	163	108	97	62	44	50	159
WITH TRASH, LITTER, OR JUNK	1 060	97	81	129	165	147	145	112	77	39	22	19	11	16	158
DOES NOT BOTHER	171	21	17	25	29	19	25	15	7	5	3	-	-	4	142
BOTHERS A LITTLE	335	38	23	36	53	52	46	32	29	5	5	5	7	4	158
BOTHERS VERY MUCH	360	31	26	41	58	48	40	44	29	19	10	5	2	7	160
BOTHERS SO MUCH WOULD LIKE TO MOVE	193	7	15	28	26	28	32	21	12	10	4	9	2	2	167
NOT REPORTED	2	-	-	-	-	-	2	-	-	-	-	-	-	-	...
NOT REPORTED	15	-	2	-	2	7	3	2	-	-	-	-	-	-	...

[1]EXCLUDES 1-FAMILY HOMES ON 10 ACRES OR MORE.

TABLE A-24. GROSS RENT OF RENTER-OCCUPIED HOUSING UNITS BY SELECTED NEIGHBORHOOD CHARACTERISTICS FOR HOUSING UNITS WITH BLACK HOUSEHOLD HEAD: 1977--CONTINUED

(NUMBERS IN THOUSANDS. DATA BASED ON SAMPLE, SEE TEXT. FOR MINIMUM BASE FOR DERIVED FIGURES (PERCENT, MEDIAN, ETC.) AND MEANING OF SYMBOLS, SEE TEXT)

UNITED STATES INSIDE STANDARD METROPOLITAN STATISTICAL AREAS	TOTAL	LESS THAN $70	$70 TO $99	$100 TO $124	$125 TO $149	$150 TO $174	$175 TO $199	$200 TO $224	$225 TO $249	$250 TO $274	$275 TO $299	$300 TO $349	$350 OR MORE	NO CASH RENT	MEDIAN (DOLLARS)
SPECIFIED RENTER OCCUPIED[1]--CON.															
NEIGHBORHOOD CONDITIONS--CON.															
NO BOARDED UP OR ABANDONED STRUCTURES	2 906	298	287	314	385	372	387	291	192	116	99	65	42	57	159
WITH BOARDED UP OR ABANDONED STRUCTURES	810	65	78	96	125	121	113	76	48	31	21	16	12	9	157
DOES NOT BOTHER	273	35	40	22	34	47	38	20	10	9	5	3	5	3	152
BOTHERS A LITTLE	219	19	12	27	39	33	31	23	16	2	7	3	2	5	157
BOTHERS VERY MUCH	195	3	18	22	34	31	21	27	15	12	5	4	2	-	165
BOTHERS SO MUCH WOULD LIKE TO MOVE	107	5	7	24	14	11	18	5	7	5	4	4	4	-	156
NOT REPORTED	16	2	-	-	3	-	5	-	-	4	-	2	-	-	...
NOT REPORTED	11	1	-	2	2	3	2	2	-	-	-	-	-	-	...
NEIGHBORHOOD CONDITIONS AND WISH TO MOVE[2]															
NO BOTHERSOME NEIGHBORHOOD CONDITIONS	698	85	73	69	77	71	105	58	53	36	22	22	15	13	163
WITH BOTHERSOME NEIGHBORHOOD CONDITIONS	3 022	279	292	343	433	425	395	309	187	111	97	58	39	53	158
HOUSEHOLD WOULD NOT LIKE TO MOVE	2 443	228	243	276	332	338	326	266	147	93	80	41	25	48	158
HOUSEHOLD WOULD LIKE TO MOVE	569	51	49	67	96	87	67	42	40	19	17	17	14	3	156
NOT REPORTED	10	-	-	-	5	-	2	2	-	-	-	-	-	2	...
NOT REPORTED	7	-	-	-	2	2	2	2	-	-	-	-	-	-	...
NEIGHBORHOOD SERVICES															
SATISFACTORY PUBLIC TRANSPORTATION	3 078	303	310	363	438	400	419	302	187	115	87	66	39	47	156
UNSATISFACTORY PUBLIC TRANSPORTATION	495	57	51	38	57	65	56	52	33	16	29	14	11	10	163
DOES NOT BOTHER	151	19	17	10	16	27	18	12	5	3	7	5	3	4	158
BOTHERS A LITTLE	121	12	14	7	14	13	5	16	7	6	10	7	5	3	170
BOTHERS VERY MUCH	168	20	14	16	17	17	29	17	15	7	9	1	2	3	171
BOTHERS SO MUCH WOULD LIKE TO MOVE	41	5	7	3	8	3	3	7	5	-	-	-	-	-	142
NOT REPORTED	13	-	-	2	2	4	-	-	1	-	3	2	1	-	...
DON'T KNOW	145	4	3	10	15	29	25	13	21	14	3	-	4	3	184
NOT REPORTED	10	-	-	-	2	4	2	2	-	2	-	-	-	-	...
SATISFACTORY SCHOOLS	2 839	277	288	338	383	365	380	266	183	107	100	56	47	51	157
UNSATISFACTORY SCHOOLS	209	21	17	21	27	31	21	17	15	12	7	11	5	3	163
DOES NOT BOTHER	38	7	5	13	3	2	7	-	2	-	-	-	-	-	114
BOTHERS A LITTLE	28	5	3	-	3	9	2	-	-	-	-	4	-	2	...
BOTHERS VERY MUCH	75	8	2	5	8	9	8	9	5	9	3	5	4	1	192
BOTHERS SO MUCH WOULD LIKE TO MOVE	61	-	7	3	12	10	5	7	7	3	4	2	2	-	169
NOT REPORTED	7	2	-	-	-	2	-	2	2	-	-	-	-	-	...
DON'T KNOW	665	65	60	51	100	96	97	84	42	29	13	13	3	13	162
NOT REPORTED	14	-	-	2	2	5	3	2	-	-	-	-	-	-	...
SATISFACTORY SHOPPING	3 029	281	302	340	405	381	415	313	198	122	104	70	49	49	160
UNSATISFACTORY SHOPPING	654	76	60	69	100	105	81	50	42	25	14	10	5	10	153
DOES NOT BOTHER	130	24	17	12	21	19	9	7	3	9	2	3	-	5	136
BOTHERS A LITTLE	216	23	17	24	32	45	19	20	14	8	5	2	2	0	155
BOTHERS VERY MUCH	226	22	24	21	28	28	44	19	18	7	7	4	2	3	164
BOTHERS SO MUCH WOULD LIKE TO MOVE	70	7	2	10	17	12	5	3	8	2	-	2	2	-	147
NOT REPORTED	12	-	-	2	4	2	3	-	-	-	-	-	-	2	...
DON'T KNOW	30	7	3	3	3	7	2	2	-	-	2	-	-	2	...
NOT REPORTED	14	-	-	-	3	4	3	3	-	-	-	-	-	-	...
SATISFACTORY POLICE PROTECTION	2 855	293	287	319	377	379	386	291	166	110	93	58	39	59	158
UNSATISFACTORY POLICE PROTECTION	519	48	52	56	75	61	68	44	48	15	22	16	7	6	160
DOES NOT BOTHER	49	12	5	5	3	2	7	5	4	2	2	2	-	2	140
BOTHERS A LITTLE	94	5	9	11	15	14	14	7	5	2	5	3	3	1	160
BOTHERS VERY MUCH	221	19	21	23	34	27	30	15	21	7	12	7	2	3	160
BOTHERS SO MUCH WOULD LIKE TO MOVE	139	10	17	17	20	13	12	16	17	5	3	5	2	-	159
NOT REPORTED	15	2	-	-	2	5	5	-	2	-	-	-	-	-	...
DON'T KNOW	341	23	25	37	58	53	45	32	26	22	4	7	8	1	162
NOT REPORTED	12	-	2	-	2	3	3	2	-	-	-	-	-	-	...
SATISFACTORY OUTDOOR RECREATION FACILITIES	2 411	246	224	264	294	303	331	244	161	109	94	58	38	44	162
UNSATISFACTORY OUTDOOR RECREATION FACILITIES	1 012	93	104	113	169	143	124	104	65	28	19	17	15	17	153
DOES NOT BOTHER	382	49	53	54	61	41	45	30	22	8	4	3	2	10	137
BOTHERS A LITTLE	244	17	26	25	35	49	25	32	14	8	3	3	3	3	158
BOTHERS VERY MUCH	272	18	11	20	58	39	36	35	24	7	11	4	7	3	167
BOTHERS SO MUCH WOULD LIKE TO MOVE	100	5	14	13	12	15	19	5	3	5	-	5	3	-	159
NOT REPORTED	14	3	-	-	4	-	-	2	2	-	2	2	-	-	...
DON'T KNOW	279	21	37	36	44	45	40	16	12	10	6	5	2	5	149
NOT REPORTED	25	4	-	-	5	5	5	4	2	-	-	-	-	-	...
SATISFACTORY HOSPITALS OR HEALTH CLINICS	3 127	316	312	351	423	416	424	292	203	117	106	70	45	53	158
UNSATISFACTORY HOSPITALS OR HEALTH CLINICS	426	37	41	43	64	63	48	53	25	22	11	5	6	8	159
DOES NOT BOTHER	144	18	17	19	20	29	10	13	6	3	1	2	-	6	144
BOTHERS A LITTLE	64	1	6	12	6	11	6	15	1	2	3	-	-	1	164
BOTHERS VERY MUCH	159	15	10	10	26	21	21	19	14	12	3	2	5	1	171
BOTHERS SO MUCH WOULD LIKE TO MOVE	46	2	7	2	7	2	7	5	5	5	2	2	-	-	184
NOT REPORTED	14	2	1	-	5	-	3	-	-	-	2	-	1	-	...
DON'T KNOW	166	11	12	18	24	16	27	22	12	8	3	5	3	5	173
NOT REPORTED	8	-	-	-	2	2	3	2	-	-	-	-	-	-	...
NEIGHBORHOOD SERVICES AND WISH TO MOVE[3]															
WITH SATISFACTORY NEIGHBORHOOD SERVICES	1 889	188	192	219	237	232	274	180	125	80	63	37	31	31	160
WITH UNSATISFACTORY NEIGHBORHOOD SERVICES	1 831	176	173	193	273	263	226	187	115	67	56	44	24	35	158
HOUSEHOLD WOULD NOT LIKE TO MOVE	1 529	159	142	163	224	224	185	156	86	59	50	31	18	33	157
HOUSEHOLD WOULD LIKE TO MOVE	272	16	31	29	42	34	35	28	27	8	7	11	5	-	163
NOT REPORTED	30	2	-	2	7	5	5	3	2	-	-	2	1	2	...
NOT REPORTED	7	-	-	-	2	2	2	2	-	-	-	-	-	-	...

[1]EXCLUDES 1-FAMILY HOMES ON 10 ACRES OR MORE.
[2]WISH TO MOVE ONLY RELATES TO RESPONDENT'S OPINION OF SPECIFIC NEIGHBORHOOD CONDITIONS.
[3]WISH TO MOVE ONLY RELATES TO RESPONDENT'S OPINION OF SPECIFIC NEIGHBORHOOD SERVICES.

TABLE A-24. GROSS RENT OF RENTER-OCCUPIED HOUSING UNITS BY SELECTED NEIGHBORHOOD CHARACTERISTICS FOR HOUSING UNITS WITH BLACK HOUSEHOLD HEAD: 1977--CONTINUED

(NUMBERS IN THOUSANDS. DATA BASED ON SAMPLE, SEE TEXT. FOR MINIMUM BASE FOR DERIVED FIGURES (PERCENT, MEDIAN, ETC.) AND MEANING OF SYMBOLS, SEE TEXT)

UNITED STATES INSIDE STANDARD METROPOLITAN STATISTICAL AREAS	TOTAL	LESS THAN $70	$70 TO $99	$100 TO $124	$125 TO $149	$150 TO $174	$175 TO $199	$200 TO $224	$225 TO $249	$250 TO $274	$275 TO $299	$300 TO $349	$350 OR MORE	NO CASH RENT	MEDIAN (DOLLARS)
SPECIFIED RENTER OCCUPIED[1]--CON.															
OVERALL OPINION OF NEIGHBORHOOD															
EXCELLENT	395	40	47	31	41	38	55	38	36	14	10	17	12	16	169
GOOD	1 441	130	137	138	158	193	216	158	103	62	63	36	24	24	168
FAIR	1 492	158	142	186	250	202	176	144	82	63	38	19	13	19	150
POOR	382	35	37	54	60	61	52	27	19	8	7	9	5	7	150
NOT REPORTED	17	-	3	3	2	3	2	2	-	-	2	-	-	-	...
HOUSEHOLD WOULD LIKE TO MOVE	569	51	49	67	96	87	67	42	40	19	17	17	14	3	156
EXCELLENT	2	-	-	-	-	-	-	2	-	-	-	-	-	-	...
GOOD	67	3	7	7	10	12	9	-	8	2	3	3	2	1	162
FAIR	265	25	22	28	44	42	29	20	18	12	10	7	7	2	157
POOR	235	22	20	33	42	33	30	20	14	5	3	7	5	-	150
NOT REPORTED	-	-	-	-	-	-	-	-	-	-	-	-	-	-	-
HOUSEHOLD WOULD NOT LIKE TO MOVE	3 142	313	316	345	409	408	431	324	200	129	102	64	41	62	159
EXCELLENT	393	40	47	31	41	38	55	36	36	14	10	17	12	16	169
GOOD	1 371	127	130	131	148	181	205	158	95	60	59	33	22	21	168
FAIR	1 218	134	120	158	199	159	148	123	64	51	27	12	7	17	148
POOR	147	13	16	21	19	28	23	7	5	3	3	2	-	7	151
NOT REPORTED	12	-	3	3	2	2	-	-	-	-	2	-	-	-	...
NOT REPORTED	17	-	-	-	7	2	3	3	-	-	-	-	-	2	...

[1]EXCLUDES 1-FAMILY HOMES ON 10 ACRES OR MORE.

TABLE A-24. GROSS RENT OF RENTER-OCCUPIED HOUSING UNITS BY SELECTED NEIGHBORHOOD CHARACTERISTICS FOR HOUSING UNITS WITH BLACK HOUSEHOLD HEAD: 1977--CONTINUED

(NUMBERS IN THOUSANDS. DATA BASED ON SAMPLE, SEE TEXT. FOR MINIMUM BASE FOR DERIVED FIGURES (PERCENT, MEDIAN, ETC.) AND MEANING OF SYMBOLS, SEE TEXT)

UNITED STATES INSIDE STANDARD METROPOLITAN STATISTICAL AREAS IN CENTRAL CITIES	TOTAL	LESS THAN $70	$70 TO $99	$100 TO $124	$125 TO $149	$150 TO $174	$175 TO $199	$200 TO $224	$225 TO $249	$250 TO $274	$275 TO $299	$300 TO $349	$350 OR MORE	NO CASH RENT	MEDIAN (DOLLARS)
SPECIFIED RENTER OCCUPIED[1]	3 009	326	298	382	455	411	407	268	171	102	76	46	28	41	151
NEIGHBORHOOD CONDITIONS															
NO STREET OR HIGHWAY NOISE	1 931	222	194	235	269	246	261	194	112	70	45	29	17	36	153
WITH STREET OR HIGHWAY NOISE	1 067	104	105	146	184	162	144	73	57	29	31	17	10	5	148
DOES NOT BOTHER	421	41	50	52	64	73	69	29	17	9	11	5	3	-	151
BOTHERS A LITTLE	399	47	31	57	73	46	45	33	28	9	14	9	3	5	145
BOTHERS VERY MUCH	120	5	12	24	17	22	22	9	2	5	2	-	-	-	152
BOTHERS SO MUCH WOULD LIKE TO MOVE	122	10	12	14	29	19	8	2	9	7	5	3	4	-	145
NOT REPORTED	4	-	-	-	-	2	-	-	2	-	-	-	-	-	...
NOT REPORTED	12	-	-	-	2	3	2	2	2	2	-	-	-	-	...
NO AIRPLANE TRAFFIC NOISE	2 552	284	249	321	372	347	353	224	144	93	66	43	23	34	152
WITH AIRPLANE TRAFFIC NOISE	445	39	50	60	81	58	54	44	25	7	10	3	5	7	146
DOES NOT BOTHER	208	16	29	33	38	27	23	20	7	3	3	3	5	-	142
BOTHERS A LITTLE	150	19	12	19	24	21	22	13	10	2	7	-	-	2	150
BOTHERS VERY MUCH	54	2	5	5	12	5	7	11	4	-	-	-	-	4	155
BOTHERS SO MUCH WOULD LIKE TO MOVE	22	2	2	3	5	5	-	-	5	-	-	-	-	-	...
NOT REPORTED	10	2	2	-	2	-	2	-	-	2	-	-	-	2	...
NOT REPORTED	12	2	-	-	2	5	-	-	2	2	-	-	-	-	...
NO HEAVY TRAFFIC	1 841	215	169	232	283	223	256	175	109	69	45	26	15	24	151
WITH HEAVY TRAFFIC	1 159	110	128	150	170	183	149	93	62	32	31	21	13	17	152
DOES NOT BOTHER	615	62	73	81	89	105	77	42	26	14	16	8	11	10	148
BOTHERS A LITTLE	321	24	34	38	46	52	41	36	17	12	10	5	2	3	158
BOTHERS VERY MUCH	130	15	10	17	12	19	20	12	12	2	3	5	-	2	162
BOTHERS SO MUCH WOULD LIKE TO MOVE	90	9	9	14	21	6	10	4	7	5	2	2	-	2	140
NOT REPORTED	3	-	2	-	2	-	-	-	-	-	-	-	-	-	...
NOT REPORTED	9	-	2	-	2	5	-	-	-	-	-	-	-	-	...
NO STREETS IN NEED OF REPAIR	2 452	282	252	309	372	311	332	217	141	83	65	33	19	36	149
WITH STREETS IN NEED OF REPAIR	548	44	45	72	81	96	75	51	30	19	9	14	9	5	157
DOES NOT BOTHER	144	20	9	21	24	25	19	12	9	2	2	-	2	-	147
BOTHERS A LITTLE	176	7	19	28	22	36	15	17	9	10	-	7	4	3	157
BOTHERS VERY MUCH	167	12	12	17	26	27	32	16	9	5	3	5	2	-	164
BOTHERS SO MUCH WOULD LIKE TO MOVE	59	4	5	7	9	7	9	7	3	2	3	2	2	-	168
NOT REPORTED	3	2	-	-	-	-	-	-	-	-	-	-	-	2	...
NOT REPORTED	9	-	2	-	2	3	-	-	-	-	2	-	-	-	...
NO ROADS IMPASSABLE	2 549	285	267	323	388	350	344	207	136	91	59	40	22	38	149
WITH ROADS IMPASSABLE	448	39	29	58	63	55	63	61	35	10	17	7	5	3	164
DOES NOT BOTHER	110	17	7	17	17	12	17	10	7	-	5	-	-	-	144
BOTHERS A LITTLE	153	10	10	22	24	17	19	24	12	4	2	3	2	3	161
BOTHERS VERY MUCH	144	9	12	12	21	14	24	24	11	5	7	3	4	-	180
BOTHERS SO MUCH WOULD LIKE TO MOVE	40	4	-	7	2	10	3	4	5	2	3	-	-	-	168
NOT REPORTED	2	-	-	-	-	2	-	-	-	-	-	-	-	-	...
NOT REPORTED	12	2	2	-	3	5	-	-	-	-	-	-	-	-	...
NO OCCUPIED HOUSING IN RUNDOWN CONDITION	2 339	282	241	293	341	308	328	194	132	84	53	33	19	31	149
WITH OCCUPIED HOUSING IN RUNDOWN CONDITION	656	42	53	87	112	99	79	72	38	17	23	14	9	10	157
DOES NOT BOTHER	154	12	22	20	26	23	16	14	5	3	5	-	2	5	143
BOTHERS A LITTLE	176	12	10	20	29	24	24	19	19	5	7	2	2	4	165
BOTHERS VERY MUCH	193	10	10	22	29	31	29	27	10	5	7	9	-	2	168
BOTHERS SO MUCH WOULD LIKE TO MOVE	121	8	11	23	24	17	10	11	4	3	4	2	5	-	144
NOT REPORTED	12	-	-	2	4	3	-	2	-	-	-	2	-	-	...
NOT REPORTED	14	2	4	2	2	3	-	2	-	-	-	-	-	-	...
NO COMMERCIAL OR NONRESIDENTIAL ACTIVITIES	2 090	240	197	275	299	285	294	172	114	69	61	36	21	27	152
WITH COMMERCIAL OR NONRESIDENTIAL ACTIVITIES	906	86	102	106	151	122	111	94	57	31	15	10	7	14	150
DOES NOT BOTHER	735	72	91	83	127	96	87	79	40	26	14	5	5	12	147
BOTHERS A LITTLE	84	10	5	7	12	17	12	10	7	-	-	2	-	2	160
BOTHERS VERY MUCH	57	-	2	12	5	7	12	5	5	2	2	3	2	-	180
BOTHERS SO MUCH WOULD LIKE TO MOVE	19	3	2	3	5	-	-	-	5	-	-	-	-	-	...
NOT REPORTED	11	-	2	2	2	2	-	-	-	4	-	-	-	-	...
NOT REPORTED	14	-	-	-	5	3	2	2	-	2	-	-	-	-	...
NO ODORS, SMOKE, OR GAS	2 666	276	264	341	390	362	385	234	154	89	65	41	26	39	153
WITH ODORS, SMOKE, OR GAS	334	50	34	40	63	44	22	34	17	11	10	5	2	2	141
DOES NOT BOTHER	47	12	7	4	7	5	3	2	2	2	2	-	-	2	124
BOTHERS A LITTLE	129	9	9	12	28	25	7	19	7	4	5	3	2	-	157
BOTHERS VERY MUCH	101	17	13	11	21	8	7	10	5	5	2	2	-	-	136
BOTHERS SO MUCH WOULD LIKE TO MOVE	56	12	5	14	8	3	5	3	3	-	2	-	-	-	119
NOT REPORTED	2	-	-	-	-	2	-	-	-	-	-	-	-	-	...
NOT REPORTED	8	-	-	-	2	5	-	-	-	2	-	-	-	-	...
ADEQUATE STREET LIGHTS	2 413	263	244	313	371	319	315	212	135	88	65	34	20	34	149
INADEQUATE STREET LIGHTS	584	63	55	65	82	86	90	57	36	14	10	12	8	7	157
DOES NOT BOTHER	126	17	19	10	20	21	10	14	5	-	3	-	1	5	142
BOTHERS A LITTLE	160	16	14	26	16	19	36	11	12	3	2	3	3	-	161
BOTHERS VERY MUCH	216	19	19	27	27	31	35	19	14	9	3	9	2	2	161
BOTHERS SO MUCH WOULD LIKE TO MOVE	67	9	3	2	10	16	7	12	5	2	-	-	2	-	165
NOT REPORTED	16	2	-	-	9	-	2	2	-	-	2	-	-	-	...
NOT REPORTED	12	-	-	4	2	5	2	-	-	-	-	-	-	-	...
NO NEIGHBORHOOD CRIME	2 049	238	211	261	297	264	282	175	110	71	50	33	19	38	149
WITH NEIGHBORHOOD CRIME	937	86	87	120	154	139	119	93	59	31	24	12	9	3	153
DOES NOT BOTHER	128	16	20	10	29	15	12	11	5	7	3	-	-	-	140
BOTHERS A LITTLE	219	24	21	28	32	36	37	17	8	5	5	3	-	2	153
BOTHERS VERY MUCH	302	14	30	36	43	43	39	41	28	10	10	5	-	2	165
BOTHERS SO MUCH WOULD LIKE TO MOVE	274	29	17	46	45	41	31	22	17	9	4	4	9	-	148
NOT REPORTED	14	2	-	-	5	4	-	2	-	-	2	-	-	-	...
NOT REPORTED	23	2	-	-	3	7	5	-	2	-	2	2	-	-	...
NO TRASH, LITTER, OR JUNK	2 087	239	236	260	299	277	278	173	112	75	58	32	19	27	149
WITH TRASH, LITTER, OR JUNK	910	86	61	122	154	126	127	95	59	26	17	14	9	14	155
DOES NOT BOTHER	129	14	9	24	26	14	22	12	4	2	-	-	-	3	140
BOTHERS A LITTLE	297	38	19	31	48	47	41	28	23	4	5	5	5	4	156
BOTHERS VERY MUCH	313	30	19	39	56	43	34	36	24	12	9	4	2	5	156
BOTHERS SO MUCH WOULD LIKE TO MOVE	170	5	14	28	24	23	28	19	9	9	4	5	2	2	164
NOT REPORTED	2	-	-	-	-	-	2	-	-	-	-	-	-	-	...
NOT REPORTED	12	-	2	-	2	7	2	-	-	-	-	-	-	-	...

[1]EXCLUDES 1-FAMILY HOMES ON 10 ACRES OR MORE.

TABLE A-24. GROSS RENT OF RENTER-OCCUPIED HOUSING UNITS BY SELECTED NEIGHBORHOOD CHARACTERISTICS FOR HOUSING UNITS WITH BLACK HOUSEHOLD HEAD: 1977--CONTINUED

(NUMBERS IN THOUSANDS. DATA BASED ON SAMPLE, SEE TEXT. FOR MINIMUM BASE FOR DERIVED FIGURES (PERCENT, MEDIAN, ETC.) AND MEANING OF SYMBOLS, SEE TEXT)

UNITED STATES INSIDE STANDARD METROPOLITAN STATISTICAL AREAS IN CENTRAL CITIES	TOTAL	LESS THAN $70	$70 TO $99	$100 TO $124	$125 TO $149	$150 TO $174	$175 TO $199	$200 TO $224	$225 TO $249	$250 TO $274	$275 TO $299	$300 TO $349	$350 OR MORE	NO CASH RENT	MEDIAN (DOLLARS)
SPECIFIED RENTER OCCUPIED[1]--CON.															
NEIGHBORHOOD CONDITIONS--CON.															
NO BOARDED UP OR ABANDONED STRUCTURES	2 275	272	231	287	336	299	310	196	126	75	62	31	17	32	149
WITH BOARDED UP OR ABANDONED STRUCTURES	728	54	67	93	117	108	96	72	45	26	14	16	11	9	156
DOES NOT BOTHER	235	29	33	19	33	41	34	17	10	9	-	3	4	3	152
BOTHERS A LITTLE	200	16	12	27	36	30	24	23	16	-	5	3	2	5	155
BOTHERS VERY MUCH	177	3	15	22	31	26	19	27	14	9	5	4	2	-	165
BOTHERS SO MUCH WOULD LIKE TO MOVE	101	4	7	24	14	11	15	5	5	5	4	4	4	-	154
NOT REPORTED	14	2	-	-	3	-	4	-	-	4	-	2	-	-	...
NOT REPORTED	7	-	-	2	2	3	-	-	-	-	-	-	-	-	...
NEIGHBORHOOD CONDITIONS AND WISH TO MOVE[2]															
NO BOTHERSOME NEIGHBORHOOD CONDITIONS	555	81	60	66	63	63	77	39	38	29	14	10	9	5	151
WITH BOTHERSOME NEIGHBORHOOD CONDITIONS	2 451	244	238	315	390	346	330	229	133	72	62	36	19	36	151
HOUSEHOLD WOULD NOT LIKE TO MOVE	1 968	197	202	248	299	273	273	193	105	58	48	27	10	33	152
HOUSEHOLD WOULD LIKE TO MOVE	475	47	36	67	86	72	57	34	28	14	14	9	9	4	149
NOT REPORTED	9	-	-	-	5	-	-	2	-	-	-	-	-	2	...
NOT REPORTED	3	-	-	-	2	2	-	-	-	-	-	-	-	-	...
NEIGHBORHOOD SERVICES															
SATISFACTORY PUBLIC TRANSPORTATION	2 631	286	269	348	404	347	354	239	145	86	59	41	22	33	149
UNSATISFACTORY PUBLIC TRANSPORTATION	279	38	26	27	39	40	35	24	17	3	14	5	6	5	154
DOES NOT BOTHER	55	8	7	5	8	9	7	4	4	-	-	2	-	2	143
BOTHERS A LITTLE	73	7	9	7	10	12	4	7	2	2	5	2	5	2	156
BOTHERS VERY MUCH	106	17	5	10	12	12	21	10	9	2	7	-	-	2	166
BOTHERS SO MUCH WOULD LIKE TO MOVE	34	5	5	3	7	3	3	3	3	-	-	-	-	-	...
NOT REPORTED	11	-	-	2	2	4	-	-	-	-	2	2	1	-	...
DON'T KNOW	92	2	3	7	10	21	18	5	9	10	3	-	-	3	176
NOT REPORTED	7	-	-	-	2	4	-	-	-	2	-	-	-	-	...
SATISFACTORY SCHOOLS	2 289	243	232	314	340	302	310	194	133	81	61	29	22	28	150
UNSATISFACTORY SCHOOLS	183	19	15	17	26	31	21	14	10	7	7	10	4	2	160
DOES NOT BOTHER	31	5	3	10	3	2	7	-	-	-	-	-	-	-	...
BOTHERS A LITTLE	28	5	3	-	3	9	2	-	-	-	-	3	-	2	...
BOTHERS VERY MUCH	66	7	2	4	8	9	7	9	2	7	3	5	4	-	189
BOTHERS SO MUCH WOULD LIKE TO MOVE	52	-	7	3	10	10	5	3	7	-	4	2	-	-	162
NOT REPORTED	7	2	-	-	-	2	-	2	2	-	-	-	-	-	...
DON'T KNOW	527	63	50	49	87	72	75	60	27	14	8	7	2	12	152
NOT REPORTED	10	-	-	2	2	5	2	-	-	-	-	-	-	-	...
SATISFACTORY SHOPPING	2 417	253	250	318	354	310	336	222	135	86	60	38	22	31	151
UNSATISFACTORY SHOPPING	555	68	45	62	94	91	67	43	34	16	14	8	5	9	151
DOES NOT BOTHER	105	21	9	10	18	16	8	7	2	9	2	3	-	-	141
BOTHERS A LITTLE	179	19	14	22	29	37	14	17	12	2	5	2	2	5	152
BOTHERS VERY MUCH	197	20	21	17	28	26	36	17	14	5	7	2	2	2	160
BOTHERS SO MUCH WOULD LIKE TO MOVE	62	7	2	10	15	10	5	2	7	-	-	2	2	-	143
NOT REPORTED	12	-	-	2	4	2	3	-	-	-	-	-	-	2	...
DON'T KNOW	27	5	3	2	3	7	2	2	-	-	2	-	-	2	...
NOT REPORTED	10	-	-	-	3	4	2	2	-	-	-	-	-	-	...
SATISFACTORY POLICE PROTECTION	2 289	262	238	297	335	312	303	204	113	82	55	29	19	38	149
UNSATISFACTORY POLICE PROTECTION	439	44	40	48	64	52	60	38	42	11	19	12	5	3	160
DOES NOT BOTHER	37	8	3	4	2	2	5	5	4	2	2	-	-	-	...
BOTHERS A LITTLE	78	5	7	7	14	12	12	7	5	2	5	-	2	-	162
BOTHERS VERY MUCH	198	19	19	21	33	22	29	12	18	3	10	7	2	3	157
BOTHERS SO MUCH WOULD LIKE TO MOVE	115	10	10	17	15	12	10	14	14	3	2	5	2	-	159
NOT REPORTED	10	2	-	-	-	3	3	-	2	-	-	-	-	-	...
DON'T KNOW	275	19	20	36	54	43	41	26	16	9	2	5	3	-	154
NOT REPORTED	7	-	-	-	2	3	2	-	-	-	-	-	-	-	...
SATISFACTORY OUTDOOR RECREATION FACILITIES	1 928	230	180	243	262	242	269	179	108	83	57	29	21	20	154
UNSATISFACTORY OUTDOOR RECREATION FACILITIES	819	73	83	102	150	121	100	75	52	15	16	14	7	10	148
DOES NOT BOTHER	305	33	41	51	46	34	38	24	19	5	4	3	2	5	138
BOTHERS A LITTLE	191	16	22	21	31	40	17	24	10	3	2	2	-	3	153
BOTHERS VERY MUCH	236	15	11	19	58	35	31	26	18	5	11	4	3	2	160
BOTHERS SO MUCH WOULD LIKE TO MOVE	76	5	10	12	12	12	14	2	3	2	-	4	2	-	148
NOT REPORTED	10	3	-	-	4	-	-	-	2	-	-	2	-	-	...
DON'T KNOW	243	19	35	36	39	43	34	12	9	4	4	3	-	5	142
NOT REPORTED	19	4	-	-	3	5	3	2	2	-	-	-	-	-	...
SATISFACTORY HOSPITALS OR HEALTH CLINICS	2 544	287	260	326	381	338	348	218	144	85	65	36	22	34	150
UNSATISFACTORY HOSPITALS OR HEALTH CLINICS	329	28	26	39	54	55	33	36	20	15	10	5	4	2	157
DOES NOT BOTHER	113	14	13	17	16	24	9	10	3	3	-	2	-	2	142
BOTHERS A LITTLE	50	-	3	10	5	10	5	12	-	-	3	-	-	-	164
BOTHERS VERY MUCH	125	10	3	10	24	19	14	12	14	10	3	2	3	-	168
BOTHERS SO MUCH WOULD LIKE TO MOVE	28	2	5	2	4	2	3	2	3	2	2	2	-	-	...
NOT REPORTED	12	2	1	-	5	-	2	-	-	-	2	-	1	-	...
DON'T KNOW	131	10	12	17	19	15	24	14	7	2	-	5	2	5	159
NOT REPORTED	5	-	-	-	2	2	2	-	-	-	-	-	-	-	...
NEIGHBORHOOD SERVICES AND WISH TO MOVE[3]															
WITH SATISFACTORY NEIGHBORHOOD SERVICES	1 563	177	163	205	219	196	231	134	84	60	40	17	16	21	151
WITH UNSATISFACTORY NEIGHBORHOOD SERVICES	1 442	149	135	176	234	213	176	134	87	41	36	29	11	21	152
HOUSEHOLD WOULD NOT LIKE TO MOVE	1 200	132	113	147	195	177	143	116	63	36	31	19	9	19	151
HOUSEHOLD WOULD LIKE TO MOVE	218	16	22	28	34	30	25	16	22	5	5	9	2	-	158
NOT REPORTED	25	2	-	2	5	5	3	2	2	-	-	2	1	2	...
NOT REPORTED	3	-	-	-	2	2	-	-	-	-	-	-	-	-	...

[1]EXCLUDES 1-FAMILY HOMES ON 10 ACRES OR MORE.
[2]WISH TO MOVE ONLY RELATES TO RESPONDENT'S OPINION OF SPECIFIC NEIGHBORHOOD CONDITIONS.
[3]WISH TO MOVE ONLY RELATES TO RESPONDENT'S OPINION OF SPECIFIC NEIGHBORHOOD SERVICES.

TABLE A-24. GROSS-RENT OF RENTER-OCCUPIED HOUSING UNITS BY SELECTED NEIGHBORHOOD CHARACTERISTICS FOR HOUSING UNITS WITH BLACK HOUSEHOLD HEAD: 1977--CONTINUED

(NUMBERS IN THOUSANDS. DATA BASED ON SAMPLE, SEE TEXT. FOR MINIMUM BASE FOR DERIVED FIGURES (PERCENT, MEDIAN, ETC.) AND MEANING OF SYMBOLS, SEE TEXT)

UNITED STATES INSIDE STANDARD METROPOLITAN STATISTICAL AREAS IN CENTRAL CITIES	TOTAL	LESS THAN $70	$70 TO $99	$100 TO $124	$125 TO $149	$150 TO $174	$175 TO $199	$200 TO $224	$225 TO $249	$250 TO $274	$275 TO $299	$300 TO $349	$350 OR MORE	NO CASH RENT	MEDIAN (DOLLARS)
SPECIFIED RENTER OCCUPIED[1]--CON.															
OVERALL OPINION OF NEIGHBORHOOD															
EXCELLENT	292	36	33	29	36	34	39	22	25	9	5	9	5	9	155
GOOD	1 103	117	113	122	134	145	171	112	69	38	36	17	12	17	159
FAIR	1 283	142	121	174	231	178	157	110	62	50	28	14	5	12	146
POOR	321	31	29	53	51	51	39	24	14	5	7	7	5	4	146
NOT REPORTED	10	-	2	3	2	3	-	-	-	-	-	-	-	-	...
HOUSEHOLD WOULD LIKE TO MOVE	475	47	36	67	86	72	57	34	28	14	14	9	9	2	149
EXCELLENT	-	-	-	-	-	-	-	-	-	-	-	-	-	-	-
GOOD	53	3	5	7	8	10	9	-	7	2	2	-	-	-	156
FAIR	221	25	17	28	40	36	24	16	10	9	9	3	3	2	150
POOR	200	19	14	33	38	26	24	19	11	3	3	5	5	-	147
NOT REPORTED	-	-	-	-	-	-	-	-	-	-	-	-	-	-	-
HOUSEHOLD WOULD NOT LIKE TO MOVE	2 523	278	262	314	362	337	350	232	143	88	62	38	19	38	152
EXCELLENT	292	36	33	29	36	34	39	22	25	9	5	9	5	9	155
GOOD	1 048	113	108	115	126	135	163	112	62	36	34	17	12	15	160
FAIR	1 053	117	103	146	185	142	133	93	52	41	19	10	2	10	145
POOR	120	12	15	20	14	24	15	5	4	2	3	2	-	4	143
NOT REPORTED	9	-	2	3	2	2	-	-	-	-	-	-	-	-	...
NOT REPORTED	12	-	-	-	7	2	-	2	-	-	-	-	-	2	...

[1]EXCLUDES 1-FAMILY HOMES ON 10 ACRES OR MORE.

TABLE A-24. GROSS RENT OF RENTER-OCCUPIED HOUSING UNITS BY SELECTED NEIGHBORHOOD CHARACTERISTICS FOR HOUSING UNITS WITH BLACK HOUSEHOLD HEAD: 1977--CONTINUED

(NUMBERS IN THOUSANDS. DATA BASED ON SAMPLE, SEE TEXT. FOR MINIMUM BASE FOR DERIVED FIGURES (PERCENT, MEDIAN, ETC.) AND MEANING OF SYMBOLS, SEE TEXT)

UNITED STATES INSIDE STANDARD METROPOLITAN STATISTICAL AREAS NOT IN CENTRAL CITIES	TOTAL	LESS THAN $70	$70 TO $99	$100 TO $124	$125 TO $149	$150 TO $174	$175 TO $199	$200 TO $224	$225 TO $249	$250 TO $274	$275 TO $299	$300 TO $349	$350 OR MORE	NO CASH RENT	MEDIAN (DOLLARS)
SPECIFIED RENTER OCCUPIED[1]	718	38	67	30	57	86	95	100	69	46	43	34	27	25	192
NEIGHBORHOOD CONDITIONS															
NO STREET OR HIGHWAY NOISE	495	27	46	22	47	54	65	72	44	26	35	21	17	20	191
WITH STREET OR HIGHWAY NOISE	220	11	21	9	11	32	28	27	26	20	8	13	9	5	195
DOES NOT BOTHER	97	7	11	6	4	13	13	11	8	10	-	5	7	2	187
BOTHERS A LITTLE	87	4	5	3	5	7	13	12	15	10	7	3	3	-	211
BOTHERS VERY MUCH	21	-	3	-	-	8	2	-	2	-	2	2	-	3	...
BOTHERS SO MUCH WOULD LIKE TO MOVE	13	-	2	-	2	3	-	2	2	-	-	3	-	-	...
NOT REPORTED	2	-	-	-	-	-	-	2	-	-	-	-	-	-	...
NOT REPORTED	3	-	-	-	-	-	2	2	-	-	-	-	-	-	...
NO AIRPLANE TRAFFIC NOISE	554	31	54	25	44	53	76	77	53	34	38	27	21	21	194
WITH AIRPLANE TRAFFIC NOISE	160	7	13	6	13	34	17	22	16	11	5	8	6	4	184
DOES NOT BOTHER	75	4	5	2	5	21	3	15	5	6	2	3	1	3	172
BOTHERS A LITTLE	49	2	5	2	3	5	8	4	5	5	2	4	5	-	201
BOTHERS VERY MUCH	23	1	-	2	3	7	2	1	6	-	-	-	-	1	...
BOTHERS SO MUCH WOULD LIKE TO MOVE	12	-	3	-	2	-	3	3	-	-	2	-	-	-	...
NOT REPORTED	2	-	-	-	-	-	2	-	-	-	-	-	-	-	...
NOT REPORTED	3	-	-	-	-	-	2	2	-	-	-	-	-	-	...
NO HEAVY TRAFFIC	519	29	45	22	42	65	73	69	48	33	34	21	20	20	190
WITH HEAVY TRAFFIC	194	9	22	8	15	22	20	28	22	13	10	13	7	5	197
DOES NOT BOTHER	105	7	12	6	7	10	14	15	11	5	3	3	7	3	188
BOTHERS A LITTLE	53	2	4	-	3	6	3	8	10	7	7	3	-	-	226
BOTHERS VERY MUCH	23	-	6	-	2	3	3	3	-	2	-	2	-	2	...
BOTHERS SO MUCH WOULD LIKE TO MOVE	10	-	-	-	2	2	-	2	-	-	-	5	-	-	...
NOT REPORTED	3	-	-	-	2	2	-	-	-	-	-	-	-	-	...
NOT REPORTED	5	-	-	-	-	-	2	3	-	-	-	-	-	-	...
NO STREETS IN NEED OF REPAIR	597	26	47	19	46	76	71	87	64	41	42	34	24	20	201
WITH STREETS IN NEED OF REPAIR	113	12	17	11	11	10	22	12	6	5	2	-	2	3	158
DOES NOT BOTHER	33	7	5	5	-	2	6	3	1	2	2	-	-	1	...
BOTHERS A LITTLE	33	2	1	5	4	3	8	5	2	2	-	-	-	1	...
BOTHERS VERY MUCH	40	3	6	2	7	3	7	3	3	2	-	-	2	-	159
BOTHERS SO MUCH WOULD LIKE TO MOVE	6	-	3	-	-	2	-	-	-	-	-	-	-	1	...
NOT REPORTED	2	-	1	-	-	-	-	-	-	-	-	-	-	1	...
NOT REPORTED	8	-	3	-	-	-	2	2	-	-	-	-	-	2	...
NO ROADS IMPASSABLE	611	31	52	23	51	72	78	91	61	42	35	33	22	20	195
WITH ROADS IMPASSABLE	96	7	14	8	6	14	12	7	8	3	8	2	3	5	169
DOES NOT BOTHER	25	3	7	2	2	3	2	1	2	-	-	-	2	2	...
BOTHERS A LITTLE	37	2	1	3	5	5	7	2	-	2	7	-	2	2	...
BOTHERS VERY MUCH	27	-	5	2	-	4	3	3	5	2	2	2	-	-	...
BOTHERS SO MUCH WOULD LIKE TO MOVE	6	2	2	-	-	2	-	-	2	-	-	-	-	-	...
NOT REPORTED	1	-	-	-	-	-	-	-	-	-	-	-	-	1	-
NOT REPORTED	11	-	2	-	-	-	5	3	-	-	-	-	2	-	...
NO OCCUPIED HOUSING IN RUNDOWN CONDITION	625	28	55	25	44	76	79	94	63	41	42	31	23	24	197
WITH OCCUPIED HOUSING IN RUNDOWN CONDITION	88	10	12	6	13	10	12	5	6	5	2	3	3	1	158
DOES NOT BOTHER	20	7	3	2	2	2	2	2	-	-	-	-	-	1	...
BOTHERS A LITTLE	25	-	2	3	2	-	8	3	2	-	2	2	2	-	...
BOTHERS VERY MUCH	19	-	2	-	5	7	1	-	3	2	-	-	-	-	...
BOTHERS SO MUCH WOULD LIKE TO MOVE	21	-	5	-	5	2	2	-	2	3	-	2	2	-	...
NOT REPORTED	3	3	-	-	-	-	-	-	-	-	-	-	-	-	...
NOT REPORTED	5	-	-	-	-	-	3	2	-	-	-	-	-	-	...
NO COMMERCIAL OR NONRESIDENTIAL ACTIVITIES	530	34	54	21	36	64	73	76	48	29	27	29	18	21	190
WITH COMMERCIAL OR NONRESIDENTIAL ACTIVITIES	183	4	13	9	21	20	20	23	21	16	17	5	8	4	202
DOES NOT BOTHER	157	4	13	7	16	19	15	17	19	16	15	5	7	4	203
BOTHERS A LITTLE	23	-	-	-	6	2	3	6	2	-	2	-	2	-	...
BOTHERS VERY MUCH	2	-	-	2	-	-	-	-	-	-	-	-	-	-	...
BOTHERS SO MUCH WOULD LIKE TO MOVE	2	-	-	-	-	-	2	-	-	-	-	-	-	-	...
NOT REPORTED	-	-	-	-	-	-	-	-	-	-	-	-	-	-	-
NOT REPORTED	5	-	-	-	-	2	2	2	-	-	-	-	-	-	...
NO ODORS, SMOKE, OR GAS	653	33	61	27	51	75	86	91	65	42	42	34	23	23	194
WITH ODORS, SMOKE, OR GAS	59	5	6	3	6	12	7	7	5	3	2	-	2	2	169
DOES NOT BOTHER	5	-	1	-	-	-	-	-	-	3	-	-	-	1	...
BOTHERS A LITTLE	19	2	2	2	4	2	3	2	2	-	2	-	-	-	...
BOTHERS VERY MUCH	22	2	2	2	2	7	2	2	3	-	-	-	-	-	...
BOTHERS SO MUCH WOULD LIKE TO MOVE	12	-	2	-	-	3	2	3	-	-	-	-	2	-	...
NOT REPORTED	3	2	-	-	-	-	-	-	-	-	-	-	-	1	...
NOT REPORTED	6	-	-	-	-	-	2	2	-	-	-	-	2	-	...
ADEQUATE STREET LIGHTS	519	19	50	20	48	55	71	71	50	38	33	29	19	17	195
INADEQUATE STREET LIGHTS	190	20	15	10	9	29	21	28	18	8	11	5	7	8	183
DOES NOT BOTHER	54	11	3	6	2	6	4	9	5	-	2	2	-	5	160
BOTHERS A LITTLE	46	3	3	2	3	11	7	4	4	2	6	-	1	-	176
BOTHERS VERY MUCH	70	3	6	2	3	10	9	12	6	5	3	2	7	3	200
BOTHERS SO MUCH WOULD LIKE TO MOVE	18	2	3	-	1	2	2	2	3	2	-	2	-	-	...
NOT REPORTED	2	-	-	-	-	-	-	2	-	-	-	-	-	-	...
NOT REPORTED	9	-	2	-	-	2	2	2	2	-	-	-	-	-	...
NO NEIGHBORHOOD CRIME	571	31	52	26	42	65	81	74	53	41	36	29	19	20	192
WITH NEIGHBORHOOD CRIME	141	7	15	4	13	21	12	25	15	5	8	5	8	4	192
DOES NOT BOTHER	13	3	3	-	-	-	-	3	-	2	-	-	1	-	...
BOTHERS A LITTLE	40	2	-	4	5	3	2	10	6	3	2	2	-	2	209
BOTHERS VERY MUCH	52	2	6	-	5	10	5	10	-	-	4	3	3	3	184
BOTHERS SO MUCH WOULD LIKE TO MOVE	31	-	5	-	3	7	3	2	8	-	2	-	2	-	...
NOT REPORTED	5	-	-	-	-	2	2	-	-	-	-	-	2	-	...
NOT REPORTED	6	-	-	-	2	-	2	2	2	-	-	-	-	-	...
NO TRASH, LITTER, OR JUNK	565	28	46	23	46	66	75	82	52	33	38	29	25	22	195
WITH TRASH, LITTER, OR JUNK	150	10	20	7	11	21	18	17	18	13	5	5	2	2	180
DOES NOT BOTHER	42	7	9	1	3	5	3	3	3	3	3	-	-	1	154
BOTHERS A LITTLE	37	-	3	5	5	5	5	5	6	2	-	-	2	-	178
BOTHERS VERY MUCH	47	2	7	2	2	6	6	7	5	7	2	2	-	2	197
BOTHERS SO MUCH WOULD LIKE TO MOVE	24	2	2	-	2	5	4	2	3	2	-	3	-	-	...
NOT REPORTED	-	-	-	-	-	-	-	-	-	-	-	-	-	-	-
NOT REPORTED	3	-	-	-	-	-	2	2	-	-	-	-	-	-	...

[1]EXCLUDES 1-FAMILY HOMES ON 10 ACRES OR MORE.

TABLE A-24. GROSS RENT OF RENTER-OCCUPIED HOUSING UNITS BY SELECTED NEIGHBORHOOD CHARACTERISTICS FOR HOUSING UNITS WITH BLACK HOUSEHOLD HEAD: 1977--CONTINUED

(NUMBERS IN THOUSANDS. DATA BASED ON SAMPLE, SEE TEXT. FOR MINIMUM BASE FOR DERIVED FIGURES (PERCENT, MEDIAN, ETC.) AND MEANING OF SYMBOLS, SEE TEXT)

UNITED STATES INSIDE STANDARD METROPOLITAN STATISTICAL AREAS NOT IN CENTRAL CITIES	TOTAL	LESS THAN $70	$70 TO $99	$100 TO $124	$125 TO $149	$150 TO $174	$175 TO $199	$200 TO $224	$225 TO $249	$250 TO $274	$275 TO $299	$300 TO $349	$350 OR MORE	NO CASH RENT	MEDIAN (DOLLARS)
SPECIFIED RENTER OCCUPIED[1]--CON.															
NEIGHBORHOOD CONDITIONS--CON.															
NO BOARDED UP OR ABANDONED STRUCTURES	632	27	56	27	49	73	76	96	66	41	37	34	25	25	197
WITH BOARDED UP OR ABANDONED STRUCTURES	82	11	11	3	8	13	17	3	3	5	7	-	2	-	166
DOES NOT BOTHER	37	6	8	3	2	6	3	3	-	-	5	-	2	-	152
BOTHERS A LITTLE	19	3	-	-	3	2	7	-	-	2	2	-	-	-	...
BOTHERS VERY MUCH	18	-	3	-	3	5	2	-	2	3	-	-	-	-	...
BOTHERS SO MUCH WOULD LIKE TO MOVE	6	2	-	-	-	-	2	-	2	-	-	-	-	-	...
NOT REPORTED	2	-	-	-	-	-	2	-	-	-	-	-	-	-	...
NOT REPORTED	4	1	-	-	-	-	2	2	-	-	-	-	-	-	...
NEIGHBORHOOD CONDITIONS AND WISH TO MOVE[2]															
NO BOTHERSOME NEIGHBORHOOD CONDITIONS	144	3	13	2	14	7	28	19	15	7	8	12	7	8	200
WITH BOTHERSOME NEIGHBORHOOD CONDITIONS	571	35	54	28	44	79	65	80	54	39	35	22	20	17	189
HOUSEHOLD WOULD NOT LIKE TO MOVE	475	31	41	28	33	64	53	72	41	34	32	14	15	16	189
HOUSEHOLD WOULD LIKE TO MOVE	94	3	13	-	10	15	10	7	13	5	3	8	5	1	187
NOT REPORTED	2	-	-	-	-	-	2	-	-	-	-	-	-	-	...
NOT REPORTED	3	-	-	-	-	-	2	2	-	-	-	-	-	-	...
NEIGHBORHOOD SERVICES															
SATISFACTORY PUBLIC TRANSPORTATION	447	17	41	16	34	53	65	63	42	29	28	25	18	14	195
UNSATISFACTORY PUBLIC TRANSPORTATION	216	19	26	11	18	25	21	28	15	13	15	9	5	11	179
DOES NOT BOTHER	96	10	10	5	8	19	12	8	2	3	7	3	3	7	165
BOTHERS A LITTLE	49	6	5	1	4	2	2	9	5	5	5	5	-	2	214
BOTHERS VERY MUCH	62	3	9	5	5	5	8	7	6	5	2	1	2	2	181
BOTHERS SO MUCH WOULD LIKE TO MOVE	7	-	2	-	1	-	-	3	2	-	-	-	-	-	...
NOT REPORTED	2	-	-	-	-	-	-	-	1	-	1	-	-	-	...
DON'T KNOW	52	2	-	3	5	8	7	8	12	3	-	-	4	-	204
NOT REPORTED	3	-	-	-	-	-	2	2	-	-	-	-	-	-	...
SATISFACTORY SCHOOLS	550	34	55	25	43	63	70	71	50	26	39	27	24	23	190
UNSATISFACTORY SCHOOLS	27	2	2	4	2	-	1	3	5	5	-	1	2	1	...
DOES NOT BOTHER	7	2	2	2	-	-	-	-	2	-	-	-	-	-	...
BOTHERS A LITTLE	1	-	-	-	-	-	-	-	-	-	-	1	-	-	...
BOTHERS VERY MUCH	9	1	-	2	-	-	1	-	3	2	-	-	-	1	...
BOTHERS SO MUCH WOULD LIKE TO MOVE	9	-	-	-	2	-	-	3	-	3	-	-	2	-	...
NOT REPORTED	-	-	-	-	-	-	-	-	-	-	-	-	-	-	-
DON'T KNOW	138	2	10	2	13	24	22	24	15	15	4	7	1	1	196
NOT REPORTED	3	-	-	-	-	-	2	2	-	-	-	-	-	-	...
SATISFACTORY SHOPPING	612	28	52	22	51	72	79	92	61	36	43	33	27	18	197
UNSATISFACTORY SHOPPING	99	9	15	7	6	15	14	7	8	10	-	2	-	7	165
DOES NOT BOTHER	25	3	8	2	2	3	1	-	1	-	-	-	-	5	...
BOTHERS A LITTLE	37	4	3	2	3	8	5	3	2	6	-	-	-	1	...
BOTHERS VERY MUCH	30	2	3	4	-	2	8	2	4	2	-	2	-	2	...
BOTHERS SO MUCH WOULD LIKE TO MOVE	8	-	-	-	2	2	-	2	2	2	-	-	-	-	...
NOT REPORTED	-	-	-	-	-	-	-	-	-	-	-	-	-	-	-
DON'T KNOW	3	2	-	2	-	-	-	-	-	-	-	-	-	-	...
NOT REPORTED	3	-	-	-	-	-	2	2	-	-	-	-	-	-	...
SATISFACTORY POLICE PROTECTION	567	31	49	22	42	67	82	87	52	28	38	28	20	22	193
UNSATISFACTORY POLICE PROTECTION	80	3	12	8	11	10	8	6	6	5	3	4	2	2	160
DOES NOT BOTHER	13	3	2	2	2	-	2	-	-	-	-	2	-	2	...
BOTHERS A LITTLE	16	-	2	4	2	2	2	-	-	-	-	3	2	1	...
BOTHERS VERY MUCH	23	-	2	2	2	5	1	3	3	3	2	-	-	-	...
BOTHERS SO MUCH WOULD LIKE TO MOVE	24	-	7	-	5	2	2	2	3	2	2	-	-	-	...
NOT REPORTED	5	-	-	-	2	2	2	-	-	-	-	-	-	-	...
DON'T KNOW	66	4	4	1	4	10	3	6	11	13	2	2	5	1	226
NOT REPORTED	5	-	2	-	-	-	2	2	-	-	-	-	-	-	...
SATISFACTORY OUTDOOR RECREATION FACILITIES	482	16	44	20	32	61	62	65	53	26	38	29	17	14	198
UNSATISFACTORY OUTDOOR RECREATION FACILITIES	193	20	21	10	19	23	25	29	13	13	3	3	8	6	175
DOES NOT BOTHER	77	16	12	3	15	6	7	6	2	3	-	-	-	5	132
BOTHERS A LITTLE	53	2	4	5	4	9	7	8	4	5	2	2	3	-	186
BOTHERS VERY MUCH	36	3	-	2	-	4	5	10	6	2	-	-	3	2	...
BOTHERS SO MUCH WOULD LIKE TO MOVE	24	-	5	1	-	3	6	3	-	3	-	2	2	-	...
NOT REPORTED	3	-	-	-	-	-	-	2	-	-	2	-	-	-	...
DON'T KNOW	36	2	2	-	5	2	6	4	3	6	2	2	2	-	...
NOT REPORTED	6	-	-	-	2	-	2	2	-	-	-	-	-	-	...
SATISFACTORY HOSPITALS OR HEALTH CLINICS	582	28	51	25	42	78	76	74	59	33	40	34	23	18	193
UNSATISFACTORY HOSPITALS OR HEALTH CLINICS	97	9	15	4	10	7	15	17	5	6	1	-	2	6	173
DOES NOT BOTHER	30	3	4	2	4	5	2	3	2	-	1	-	-	5	...
BOTHERS A LITTLE	14	1	3	2	1	1	1	3	1	2	-	-	-	1	...
BOTHERS VERY MUCH	33	5	7	-	1	2	7	7	-	2	-	-	2	1	...
BOTHERS SO MUCH WOULD LIKE TO MOVE	18	-	2	1	4	-	3	3	2	3	-	-	-	-	...
NOT REPORTED	2	-	-	-	-	-	2	-	-	-	-	-	-	-	...
DON'T KNOW	35	1	-	2	5	1	3	8	6	6	3	-	2	-	...
NOT REPORTED	3	-	-	-	-	-	2	2	-	-	-	-	-	-	...
NEIGHBORHOOD SERVICES AND WISH TO MOVE[3]															
WITH SATISFACTORY NEIGHBORHOOD SERVICES	326	11	29	14	19	36	43	45	41	20	23	20	14	10	203
WITH UNSATISFACTORY NEIGHBORHOOD SERVICES	389	27	38	17	38	50	50	54	28	26	20	14	12	-14	183
HOUSEHOLD WOULD NOT LIKE TO MOVE	329	27	28	16	29	47	43	40	23	23	18	13	9	14	181
HOUSEHOLD WOULD LIKE TO MOVE	54	-	10	1	8	3	6	12	5	3	2	2	3	-	198
NOT REPORTED	5	-	-	-	2	-	2	2	-	-	-	-	-	-	...
NOT REPORTED	3	-	-	-	-	-	2	2	-	-	-	-	-	-	...

[1]EXCLUDES 1-FAMILY HOMES ON 10 ACRES OR MORE.
[2]WISH TO MOVE ONLY RELATES TO RESPONDENT'S OPINION OF SPECIFIC NEIGHBORHOOD CONDITIONS.
[3]WISH TO MOVE ONLY RELATES TO RESPONDENT'S OPINION OF SPECIFIC NEIGHBORHOOD SERVICES.

TABLE A-24. GROSS RENT OF RENTER-OCCUPIED HOUSING UNITS BY SELECTED NEIGHBORHOOD CHARACTERISTICS FOR HOUSING UNITS WITH BLACK HOUSEHOLD HEAD: 1977--CONTINUED

(NUMBERS IN THOUSANDS. DATA BASED ON SAMPLE, SEE TEXT. FOR MINIMUM BASE FOR DERIVED FIGURES (PERCENT, MEDIAN, ETC.) AND MEANING OF SYMBOLS, SEE TEXT)

UNITED STATES INSIDE STANDARD METROPOLITAN STATISTICAL AREAS NOT IN CENTRAL CITIES	TOTAL	LESS THAN $70	$70 TO $99	$100 TO $124	$125 TO $149	$150 TO $174	$175 TO $199	$200 TO $224	$225 TO $249	$250 TO $274	$275 TO $299	$300 TO $349	$350 OR MORE	NO CASH RENT	MEDIAN (DOLLARS)
SPECIFIED RENTER OCCUPIED[1]--CON.															
OVERALL OPINION OF NEIGHBORHOOD															
EXCELLENT	103	4	13	2	5	5	16	16	10	5	5	8	7	7	205
GOOD	338	13	23	16	24	48	44	46	34	25	27	19	12	7	197
FAIR	209	17	21	12	19	23	20	34	20	13	10	5	8	7	185
POOR	61	4	7	1	9	10	13	3	5	3	-	2	-	3	167
NOT REPORTED	7	-	2	-	-	-	2	2	-	-	2	-	-	-	...
HOUSEHOLD WOULD LIKE TO MOVE	94	3	13	-	10	15	10	7	13	5	3	8	5	1	187
EXCELLENT	2	-	-	-	-	-	-	2	-	-	-	-	-	-	...
GOOD	14	-	2	-	2	2	-	-	2	-	2	3	2	1	...
FAIR	44	-	5	-	5	6	5	4	8	3	2	3	3	-	209
POOR	35	3	7	-	4	7	6	2	3	2	-	2	-	-	...
NOT REPORTED	-	-	-	-	-	-	-	-	-	-	-	-	-	-	-
HOUSEHOLD WOULD NOT LIKE TO MOVE	619	35	54	30	47	71	81	91	57	41	40	26	22	24	193
EXCELLENT	101	4	13	2	5	5	16	14	10	5	5	8	7	7	205
GOOD	323	13	22	16	23	46	43	46	33	25	25	16	10	6	197
FAIR	165	17	16	12	15	17	15	29	12	10	8	2	5	7	178
POOR	26	1	1	1	5	3	7	2	2	2	-	-	-	3	...
NOT REPORTED	3	-	2	-	-	-	-	-	-	-	2	-	-	-	...
NOT REPORTED	5	-	-	-	-	-	3	2	-	-	-	-	-	-	...

[1]EXCLUDES 1-FAMILY HOMES ON 10 ACRES OR MORE.

TABLE A-24. GROSS RENT OF RENTER-OCCUPIED HOUSING UNITS BY SELECTED NEIGHBORHOOD CHARACTERISTICS FOR HOUSING UNITS WITH BLACK HOUSEHOLD HEAD: 1977--CONTINUED

(NUMBERS IN THOUSANDS. DATA BASED ON SAMPLE, SEE TEXT. FOR MINIMUM BASE FOR DERIVED FIGURES (PERCENT, MEDIAN, ETC.) AND MEANING OF SYMBOLS, SEE TEXT)

UNITED STATES OUTSIDE STANDARD METROPOLITAN STATISTICAL AREAS	TOTAL	LESS THAN $70	$70 TO $99	$100 TO $124	$125 TO $149	$150 TO $174	$175 TO $199	$200 TO $224	$225 TO $249	$250 TO $274	$275 TO $299	$300 TO $349	$350 OR MORE	NO CASH RENT	MEDIAN (DOLLARS)
SPECIFIED RENTER OCCUPIED[1]	677	178	160	75	56	58	39	9	5	5	4	3	3	83	92
NEIGHBORHOOD CONDITIONS															
NO STREET OR HIGHWAY NOISE	512	132	120	59	39	36	36	6	5	3	1	3	2	72	91
WITH STREET OR HIGHWAY NOISE	163	46	38	16	17	23	3	3	-	2	3	-	2	10	93
DOES NOT BOTHER	86	24	20	6	13	9	1	2	-	2	3	-	2	5	94
BOTHERS A LITTLE	52	14	11	5	3	11	2	2	-	-	-	-	-	5	97
BOTHERS VERY MUCH	16	3	3	5	2	3	-	-	-	-	-	-	-	-	...
BOTHERS SO MUCH WOULD LIKE TO MOVE	9	5	4	-	-	-	-	-	-	-	-	-	-	-	...
NOT REPORTED	-	-	-	-	-	-	-	-	-	-	-	-	-	-	-
NOT REPORTED	2	-	2	-	-	-	-	-	-	-	-	-	-	-	...
NO AIRPLANE TRAFFIC NOISE	610	166	137	73	48	47	34	9	5	5	4	3	2	78	91
WITH AIRPLANE TRAFFIC NOISE	65	12	20	3	8	11	5	-	-	-	-	-	2	5	96
DOES NOT BOTHER	44	8	17	1	7	4	3	-	-	-	-	-	2	2	92
BOTHERS A LITTLE	20	4	4	2	1	6	2	-	-	-	-	-	-	2	...
BOTHERS VERY MUCH	2	-	-	-	-	2	-	-	-	-	-	-	-	-	...
BOTHERS SO MUCH WOULD LIKE TO MOVE	-	-	-	-	-	-	-	-	-	-	-	-	-	-	-
NOT REPORTED	-	-	-	-	-	-	-	-	-	-	-	-	-	-	-
NOT REPORTED	2	-	2	-	-	-	-	-	-	-	-	-	-	-	...
NO HEAVY TRAFFIC	471	116	111	54	41	36	30	7	5	3	2	3	2	62	93
WITH HEAVY TRAFFIC	203	61	47	21	15	23	9	2	-	2	2	-	2	21	69
DOES NOT BOTHER	133	43	35	6	9	11	6	2	-	2	2	-	2	13	83
BOTHERS A LITTLE	48	11	5	11	6	9	3	-	-	-	-	-	-	3	113
BOTHERS VERY MUCH	16	5	2	4	-	3	-	-	-	-	-	-	-	3	...
BOTHERS SO MUCH WOULD LIKE TO MOVE	6	2	4	-	-	-	-	-	-	-	-	-	-	-	...
NOT REPORTED	-	-	-	-	-	-	-	-	-	-	-	-	-	-	-
NOT REPORTED	3	1	2	-	-	-	-	-	-	-	-	-	-	-	...
NO STREETS IN NEED OF REPAIR	511	135	121	55	40	43	34	9	4	5	2	3	2	59	92
WITH STREETS IN NEED OF REPAIR	161	41	35	20	16	15	5	-	1	-	2	-	2	24	93
DOES NOT BOTHER	59	20	18	2	2	3	2	-	-	-	-	-	2	11	76
BOTHERS A LITTLE	54	10	11	7	7	5	2	-	1	-	2	-	-	10	105
BOTHERS VERY MUCH	35	7	5	9	6	3	2	-	-	-	-	-	-	3	...
BOTHERS SO MUCH WOULD LIKE TO MOVE	10	2	2	2	-	5	-	-	-	-	-	-	-	-	...
NOT REPORTED	2	2	-	-	1	-	-	-	-	-	-	-	-	-	...
NOT REPORTED	6	2	3	-	-	-	-	-	-	-	-	-	-	-	...
NO ROADS IMPASSABLE	581	153	140	64	43	46	35	9	4	5	2	3	3	74	91
WITH ROADS IMPASSABLE	92	25	16	10	13	12	3	-	1	-	3	-	-	9	102
DOES NOT BOTHER	34	11	7	1	2	10	-	-	-	-	2	-	-	2	...
BOTHERS A LITTLE	25	5	2	3	6	1	2	-	-	-	1	-	-	6	...
BOTHERS VERY MUCH	24	6	4	6	5	2	-	-	1	-	-	-	-	1	...
BOTHERS SO MUCH WOULD LIKE TO MOVE	8	3	2	1	-	-	2	-	-	-	-	-	-	-	...
NOT REPORTED	2	-	2	-	-	-	-	-	-	-	-	-	-	-	...
NOT REPORTED	4	-	4	1	-	-	-	-	-	-	-	-	-	-	...
NO OCCUPIED HOUSING IN RUNDOWN CONDITION	552	143	121	64	46	49	34	9	5	5	1	3	3	68	94
WITH OCCUPIED HOUSING IN RUNDOWN CONDITION	121	34	35	12	10	9	4	-	-	-	3	-	-	14	86
DOES NOT BOTHER	47	23	9	2	-	2	2	-	-	-	3	-	-	6	70-
BOTHERS A LITTLE	32	4	7	9	4	4	2	-	-	-	-	-	-	2	...
BOTHERS VERY MUCH	24	2	12	1	6	-	1	-	-	-	-	-	-	3	...
BOTHERS SO MUCH WOULD LIKE TO MOVE	13	3	5	-	-	3	-	-	-	-	-	-	-	2	...
NOT REPORTED	4	2	2	-	-	-	-	-	-	-	-	-	-	1	...
NOT REPORTED	4	1	3	-	-	-	-	-	-	-	-	-	-	-	...
NO COMMERCIAL OR NONRESIDENTIAL ACTIVITIES	507	137	109	61	39	44	35	8	2	3	1	3	2	63	93
WITH COMMERCIAL OR NONRESIDENTIAL ACTIVITIES	167	40	48	14	17	14	3	2	3	2	3	-	2	13	90
DOES NOT BOTHER	141	32	43	11	17	12	3	2	3	2	3	-	2	11	92
BOTHERS A LITTLE	9	2	2	1	-	-	-	-	-	-	-	-	-	4	...
BOTHERS VERY MUCH	7	2	-	2	1	-	-	-	-	-	-	-	-	2	...
BOTHERS SO MUCH WOULD LIKE TO MOVE	2	2	-	-	-	-	-	-	-	-	-	-	-	-	...
NOT REPORTED	8	2	4	-	-	2	-	-	-	-	-	-	-	1	...
NOT REPORTED	4	-	3	-	-	-	-	-	-	-	-	-	-	2	...
NO ODORS, SMOKE, OR GAS	624	161	143	69	51	57	36	9	5	5	4	3	3	79	93
WITH ODORS, SMOKE, OR GAS	46	15	15	7	5	-	2	-	-	-	-	-	-	3	84
DOES NOT BOTHER	9	2	4	-	2	-	-	-	-	-	-	-	-	1	...
BOTHERS A LITTLE	17	7	5	3	1	-	-	-	-	-	-	-	-	1	...
BOTHERS VERY MUCH	17	3	5	2	3	-	2	-	-	-	-	-	-	1	...
BOTHERS SO MUCH WOULD LIKE TO MOVE	3	2	-	1	-	-	-	-	-	-	-	-	-	1	...
NOT REPORTED	-	-	-	-	-	-	-	-	-	-	-	-	-	-	-
NOT REPORTED	7	2	2	-	-	2	-	-	-	-	-	-	-	1	...
ADEQUATE STREET LIGHTS	509	142	124	57	33	41	32	6	2	5	4	3	2	56	90
INADEQUATE STREET LIGHTS	166	36	34	18	24	17	6	3	2	-	-	-	2	25	101
DOES NOT BOTHER	75	19	17	7	6	3	2	-	2	-	-	-	1	17	87
BOTHERS A LITTLE	52	14	10	7	7	6	3	3	-	-	-	-	-	3	103
BOTHERS VERY MUCH	36	2	7	4	10	8	2	-	-	-	-	-	1	3	...
BOTHERS SO MUCH WOULD LIKE TO MOVE	1	-	1	-	-	-	-	-	-	-	-	-	-	-	...
NOT REPORTED	3	2	-	-	-	-	-	-	-	-	-	-	-	1	...
NOT REPORTED	3	-	2	-	-	-	1	-	-	-	-	-	-	-	...
NO NEIGHBORHOOD CRIME	616	168	147	68	43	52	31	8	3	5	4	3	3	80	90
WITH NEIGHBORHOOD CRIME	58	10	11	7	13	7	6	2	2	-	-	-	-	2	127
DOES NOT BOTHER	11	1	2	-	4	2	-	2	2	-	-	-	-	-	...
BOTHERS A LITTLE	25	3	5	-	7	3	5	-	-	-	-	-	-	1	...
BOTHERS VERY MUCH	18	3	2	7	2	2	1	-	-	-	-	-	-	2	...
BOTHERS SO MUCH WOULD LIKE TO MOVE	5	2	2	-	-	-	-	-	-	-	-	-	-	-	...
NOT REPORTED	-	-	-	-	-	-	-	-	-	-	-	-	-	-	-
NOT REPORTED	4	-	2	-	-	-	2	-	-	-	-	-	-	-	...
NO TRASH, LITTER, OR JUNK	537	143	124	56	41	41	35	6	4	5	4	3	3	73	91
WITH TRASH, LITTER, OR JUNK	137	34	34	19	16	17	3	3	1	-	-	-	-	10	95
DOES NOT BOTHER	39	13	12	1	4	2	-	2	-	-	-	-	-	0	...
BOTHERS A LITTLE	46	10	9	8	3	9	3	2	-	-	-	-	-	3	108
BOTHERS VERY MUCH	43	8	9	10	10	3	-	-	1	-	-	-	-	2	108
BOTHERS SO MUCH WOULD LIKE TO MOVE	8	4	2	-	-	2	-	-	-	-	-	-	-	-	...
NOT REPORTED	2	-	2	-	-	-	-	-	-	-	-	-	-	-	...
NOT REPORTED	3	-	2	-	-	-	2	-	-	-	-	-	-	-	...

[1]EXCLUDES 1-FAMILY HOMES ON 10 ACRES OR MORE.

TABLE A-24. GROSS RENT OF RENTER-OCCUPIED HOUSING UNITS BY SELECTED NEIGHBORHOOD CHARACTERISTICS FOR HOUSING UNITS WITH BLACK HOUSEHOLD HEAD: 1977--CONTINUED

(NUMBERS IN THOUSANDS. DATA BASED ON SAMPLE, SEE TEXT. FOR MINIMUM BASE FOR DERIVED FIGURES (PERCENT, MEDIAN, ETC.) AND MEANING OF SYMBOLS, SEE TEXT)

UNITED STATES OUTSIDE STANDARD METROPOLITAN STATISTICAL AREAS	TOTAL	LESS THAN $70	$70 TO $99	$100 TO $124	$125 TO $149	$150 TO $174	$175 TO $199	$200 TO $224	$225 TO $249	$250 TO $274	$275 TO $299	$300 TO $349	$350 OR MORE	NO CASH RENT	MEDIAN (DOLLARS)
SPECIFIED RENTER OCCUPIED[1]--CON.															
NEIGHBORHOOD CONDITIONS--CON.															
NO BOARDED UP OR ABANDONED STRUCTURES	600	159	135	63	53	53	37	8	5	5	2	3	3	73	92
WITH BOARDED UP OR ABANDONED STRUCTURES	75	18	22	12	3	5	2	1	-	-	2	-	-	10	89
DOES NOT BOTHER	46	14	14	8	-	2	2	1	-	-	2	-	-	4	84
BOTHERS A LITTLE	12	4	3	2	1	-	-	-	-	-	-	-	-	2	...
BOTHERS VERY MUCH	11	-	3	1	2	2	-	-	-	-	-	-	-	3	...
BOTHERS SO MUCH WOULD LIKE TO MOVE	3	-	-	2	-	2	-	-	-	-	-	-	-	-	...
NOT REPORTED	2	-	2	-	-	-	-	-	-	-	-	-	-	-	...
NOT REPORTED	3	-	3	-	-	-	-	-	-	-	-	-	-	-	...
NEIGHBORHOOD CONDITIONS AND WISH TO MOVE[2]															
NO BOTHERSOME NEIGHBORHOOD CONDITIONS	172	52	38	19	12	8	14	3	2	-	-	3	-	21	88
WITH BOTHERSOME NEIGHBORHOOD CONDITIONS	503	126	120	56	45	50	25	6	3	5	4	-	3	61	93
HOUSEHOLD WOULD NOT LIKE TO MOVE	462	112	108	52	45	43	23	6	3	5	4	-	3	57	94
HOUSEHOLD WOULD LIKE TO MOVE	39	14	11	3	-	7	2	-	-	-	-	-	-	3	...
NOT REPORTED	2	-	2	-	-	-	-	-	-	-	-	-	-	1	...
NOT REPORTED	2	-	2	-	-	-	-	-	-	-	-	-	-	-	...
NEIGHBORHOOD SERVICES															
SATISFACTORY PUBLIC TRANSPORTATION	414	92	109	54	31	37	22	5	2	5	3	3	-	51	94
UNSATISFACTORY PUBLIC TRANSPORTATION	240	80	49	21	24	12	17	4	2	-	1	-	2	29	85
DOES NOT BOTHER	145	48	36	7	9	7	10	3	2	-	1	-	1	21	81
BOTHERS A LITTLE	58	21	6	7	10	2	3	1	1	-	-	-	1	6	93
BOTHERS VERY MUCH	27	6	6	4	5	1	3	-	-	-	-	-	-	2	...
BOTHERS SO MUCH WOULD LIKE TO MOVE	9	3	2	2	-	2	-	-	-	-	-	-	-	-	...
NOT REPORTED	2	2	-	-	-	-	-	-	-	-	-	-	-	-	...
DON'T KNOW	21	6	-	-	2	10	-	-	-	-	-	-	2	3	...
NOT REPORTED	2	-	2	-	-	-	-	-	-	-	-	-	-	-	...
SATISFACTORY SCHOOLS	569	136	140	69	47	47	33	8	4	3	2	3	3	74	93
UNSATISFACTORY SCHOOLS	31	13	5	2	2	2	-	-	1	-	3	-	-	4	...
DOES NOT BOTHER	15	6	4	-	-	-	-	-	-	-	2	-	-	2	...
BOTHERS A LITTLE	8	2	1	2	-	-	-	-	-	-	1	-	-	2	...
BOTHERS VERY MUCH	7	2	-	-	2	2	-	-	1	-	-	-	-	-	...
BOTHERS SO MUCH WOULD LIKE TO MOVE	1	1	-	-	-	-	-	-	-	-	-	-	-	-	...
NOT REPORTED	2	2	-	-	-	-	-	-	-	-	-	-	-	-	...
DON'T KNOW	74	29	11	4	7	10	6	2	-	2	-	-	-	5	85
NOT REPORTED	3	-	3	-	-	-	-	-	-	-	-	-	-	-	...
SATISFACTORY SHOPPING	574	148	136	63	50	50	35	9	4	5	2	3	3	68	92
UNSATISFACTORY SHOPPING	95	27	20	12	7	8	3	-	1	-	3	-	1	13	89
DOES NOT BOTHER	52	17	11	8	-	4	-	-	-	-	3	-	1	7	82
BOTHERS A LITTLE	17	3	4	4	3	2	-	-	-	-	-	-	-	2	...
BOTHERS VERY MUCH	19	5	3	1	2	2	1	-	1	-	-	-	-	5	...
BOTHERS SO MUCH WOULD LIKE TO MOVE	5	1	2	-	1	-	2	-	-	-	-	-	-	-	...
NOT REPORTED	2	2	-	-	-	-	-	-	-	-	-	-	-	-	...
DON'T KNOW	2	2	-	-	-	-	-	-	-	-	-	-	-	-	...
NOT REPORTED	6	1	4	-	-	-	2	-	-	-	-	-	-	-	...
SATISFACTORY POLICE PROTECTION	597	155	142	69	50	51	32	9	5	5	4	3	3	69	92
UNSATISFACTORY POLICE PROTECTION	56	17	11	6	4	4	3	-	-	-	-	-	-	11	85
DOES NOT BOTHER	14	5	-	2	-	2	-	-	-	-	-	-	-	5	...
BOTHERS A LITTLE	21	7	4	2	2	-	2	-	-	-	-	-	-	5	...
BOTHERS VERY MUCH	18	4	6	2	2	2	1	-	-	-	-	-	-	1	...
BOTHERS SO MUCH WOULD LIKE TO MOVE	2	1	1	-	-	-	1	-	-	-	-	-	-	-	...
NOT REPORTED	-	-	-	-	-	-	-	-	-	-	-	-	-	-	-
DON'T KNOW	23	6	5	-	2	3	3	-	-	-	-	-	-	2	...
NOT REPORTED	2	-	2	-	-	-	-	-	-	-	-	-	-	-	...
SATISFACTORY OUTDOOR RECREATION FACILITIES	424	104	91	54	44	43	31	7	4	5	2	1	3	36	99
UNSATISFACTORY OUTDOOR RECREATION FACILITIES	211	56	60	18	12	13	8	2	1	-	2	1	1	37	85
DOES NOT BOTHER	126	41	40	8	4	2	4	-	-	-	-	1	-	27	76
BOTHERS A LITTLE	45	8	11	4	5	6	1	2	-	-	2	-	1	5	106
BOTHERS VERY MUCH	35	6	9	6	3	3	3	1	1	-	-	-	-	4	...
BOTHERS SO MUCH WOULD LIKE TO MOVE	2	-	1	1	-	1	-	-	-	-	-	-	-	-	...
NOT REPORTED	2	2	-	-	-	-	-	-	-	-	-	-	-	-	...
DON'T KNOW	39	17	8	2	-	2	-	-	-	-	-	1	-	10	...
NOT REPORTED	3	-	2	2	-	-	-	-	-	-	-	-	-	-	...
SATISFACTORY HOSPITALS OR HEALTH CLINICS	558	142	133	61	43	53	35	9	5	5	4	3	3	64	93
UNSATISFACTORY HOSPITALS OR HEALTH CLINICS	93	27	23	8	14	2	2	-	-	-	-	-	-	13	84
DOES NOT BOTHER	32	9	8	2	5	-	-	-	-	-	-	-	-	7	...
BOTHERS A LITTLE	24	9	8	1	1	1	1	-	-	-	-	-	-	3	...
BOTHERS VERY MUCH	34	9	4	6	7	1	2	-	-	-	-	-	-	6	...
BOTHERS SO MUCH WOULD LIKE TO MOVE	2	-	-	-	1	-	-	-	-	-	-	-	-	1	...
NOT REPORTED	2	-	2	-	-	-	-	-	-	-	-	-	-	-	...
DON'T KNOW	21	9	2	6	-	3	-	-	-	-	-	-	-	-	...
NOT REPORTED	5	-	2	1	-	-	2	-	-	-	-	-	-	1	...
NEIGHBORHOOD SERVICES AND WISH TO MOVE[3]															
WITH SATISFACTORY NEIGHBORHOOD SERVICES	291	65	65	36	22	35	20	5	2	5	2	2	2	29	101
WITH UNSATISFACTORY NEIGHBORHOOD SERVICES	384	113	93	37	34	23	19	4	2	-	3	1	2	53	86
HOUSEHOLD WOULD NOT LIKE TO MOVE	364	105	90	34	33	21	17	4	2	-	3	1	2	52	86
HOUSEHOLD WOULD LIKE TO MOVE	16	5	2	2	2	3	3	-	-	-	-	-	-	1	...
NOT REPORTED	4	3	2	-	-	-	-	-	-	-	-	-	-	-	...
NOT REPORTED	2	-	2	-	-	-	-	-	-	-	-	-	-	-	...

[1] EXCLUDES 1-FAMILY HOMES ON 10 ACRES OR MORE.
[2] WISH TO MOVE ONLY RELATES TO RESPONDENT'S OPINION OF SPECIFIC NEIGHBORHOOD CONDITIONS.
[3] WISH TO MOVE ONLY RELATES TO RESPONDENT'S OPINION OF SPECIFIC NEIGHBORHOOD SERVICES.

TABLE A-24. GROSS RENT OF RENTER-OCCUPIED HOUSING UNITS BY SELECTED NEIGHBORHOOD CHARACTERISTICS FOR HOUSING UNITS WITH BLACK HOUSEHOLD HEAD: 1977--CONTINUED

(NUMBERS IN THOUSANDS. DATA BASED ON SAMPLE, SEE TEXT. FOR MINIMUM BASE FOR DERIVED FIGURES (PERCENT, MEDIAN, ETC.) AND MEANING OF SYMBOLS, SEE TEXT)

UNITED STATES OUTSIDE STANDARD METROPOLITAN STATISTICAL AREAS	TOTAL	LESS THAN $70	$70 TO $99	$100 TO $124	$125 TO $149	$150 TO $174	$175 TO $199	$200 TO $224	$225 TO $249	$250 TO $274	$275 TO $299	$300 TO $349	$350 OR MORE	NO CASH RENT	MEDIAN (DOLLARS)
SPECIFIED RENTER OCCUPIED[1]--CON.															
OVERALL OPINION OF NEIGHBORHOOD															
EXCELLENT	86	26	10	7	5	7	4	2	2	2	-	-	3	18	92
GOOD	318	70	84	29	29	25	23	7	2	2	2	3	-	42	94
FAIR	233	72	49	35	21	23	8	-	1	2	2	-	-	21	90
POOR	32	6	14	2	2	2	4	-	-	-	-	-	-	2	...
NOT REPORTED	8	3	3	2	-	-	-	-	-	-	-	-	-	-	...
HOUSEHOLD WOULD LIKE TO MOVE	39	14	11	3	-	7	2	-	-	-	-	-	-	3	...
EXCELLENT	2	2	-	-	-	-	-	-	-	-	-	-	-	-	...
GOOD	7	3	2	-	-	2	-	-	-	-	-	-	-	-	...
FAIR	19	7	2	3	-	3	-	-	-	-	-	-	-	3	...
POOR	11	2	7	-	-	2	2	-	-	-	-	-	-	-	...
NOT REPORTED	-	-	-	-	-	-	-	-	-	-	-	-	-	-	-
HOUSEHOLD WOULD NOT LIKE TO MOVE	634	164	145	72	56	51	37	9	5	5	4	3	3	79	93
EXCELLENT	84	24	10	7	5	7	4	2	2	2	-	-	3	18	95
GOOD	311	67	82	29	29	24	23	7	2	2	2	3	-	41	94
FAIR	212	65	44	32	21	20	8	-	1	2	2	-	-	18	91
POOR	20	5	7	2	2	1	3	-	-	-	-	-	-	2	...
NOT REPORTED	6	3	2	2	-	-	-	-	-	-	-	-	-	-	...
NOT REPORTED	4	-	3	-	-	-	-	-	-	-	-	-	-	1	...

[1]EXCLUDES 1-FAMILY HOMES ON 10 ACRES OR MORE.

TABLE A-25. INCOME OF FAMILIES AND PRIMARY INDIVIDUALS BY TENURE AND OCCUPANCY AND UTILIZATION CHARACTERISTICS, AND SERVICES AVAILABLE FOR HOUSEHOLDS WITH HEAD OF SPANISH ORIGIN: 1977

(NUMBERS IN THOUSANDS. DATA BASED ON SAMPLE, SEE TEXT. FOR MINIMUM BASE FOR DERIVED FIGURES (PERCENT, MEDIAN, ETC.) AND MEANING OF SYMBOLS, SEE TEXT)

UNITED STATES TOTAL	TOTAL	LESS THAN $3,000	$3,000 TO $4,999	$5,000 TO $6,999	$7,000 TO $9,999	$10,000 TO $12,499	$12,500 TO $14,999	$15,000 TO $19,999	$20,000 TO $24,999	$25,000 TO $34,999	$35,000 OR MORE	MEDIAN (DOLLARS)
ALL OCCUPIED HOUSING UNITS	3 614	313	444	425	622	481	298	481	283	177	90	10000
TENURE												
OWNER OCCUPIED	1 558	85	100	100	211	195	154	309	191	145	69	13900
PERCENT OF ALL OCCUPIED	43.1	27.3	22.5	23.5	33.9	40.4	51.6	64.2	67.6	81.8	77.0	-
RENTER OCCUPIED	2 056	228	344	325	411	287	144	172	92	32	21	8000
DURATION OF OCCUPANCY												
OWNER OCCUPIED	1 558	85	100	100	211	195	154	309	191	145	69	13900
HOUSEHOLD HEAD LIVED HERE:												
LESS THAN 3 MONTHS	62	5	-	4	2	12	4	14	13	7	2	16500
3 MONTHS OR LONGER	1 496	80	100	95	209	183	150	295	178	138	67	13800
LIVED HERE LAST WINTER	1 370	75	98	90	199	165	122	274	157	128	63	13700
RENTER OCCUPIED	2 056	228	344	325	411	287	144	172	92	32	21	8000
HOUSEHOLD HEAD LIVED HERE:												
LESS THAN 3 MONTHS	289	55	50	44	69	29	11	21	8	2	-	6800
3 MONTHS OR LONGER	1 767	173	294	281	342	258	133	151	84	31	21	8200
LIVED HERE LAST WINTER	1 303	126	205	211	245	204	106	106	59	27	14	8300
COMPLETE BATHROOMS												
OWNER OCCUPIED	1 558	85	100	100	211	195	154	309	191	145	69	13900
1	838	64	66	70	138	124	100	147	78	42	10	11600
1 AND ONE-HALF	206	3	10	6	30	29	19	50	24	20	16	15600
2 OR MORE	476	9	12	18	38	39	34	110	89	83	43	19000
ALSO USED BY ANOTHER HOUSEHOLD	3	2	2	-	-	-	-	-	-	-	-	...
NONE	35	7	10	6	5	2	2	2	-	-	-	...
RENTER OCCUPIED	2 056	228	344	325	411	287	144	172	92	32	21	8000
1	1 764	196	317	281	348	258	118	145	70	20	12	7800
1 AND ONE-HALF	99	5	2	19	24	17	11	8	8	3	2	10100
2 OR MORE	110	6	5	9	24	7	15	17	12	9	6	13200
ALSO USED BY ANOTHER HOUSEHOLD	20	5	8	2	3	2	-	-	-	-	-	...
NONE	62	15	12	15	13	3	-	3	1	-	-	5500
COMPLETE KITCHEN FACILITIES												
OWNER OCCUPIED	1 558	85	100	100	211	195	154	309	191	145	69	13900
FOR EXCLUSIVE USE OF HOUSEHOLD	1 544	81	96	97	208	195	154	308	191	145	69	14000
ALSO USED BY ANOTHER HOUSEHOLD	2	2	-	-	-	-	-	-	-	-	-	...
NO COMPLETE KITCHEN FACILITIES	12	3	3	2	3	-	-	1	-	-	-	...
RENTER OCCUPIED	2 056	228	344	325	411	287	144	172	92	32	21	8000
FOR EXCLUSIVE USE OF HOUSEHOLD	1 991	214	322	313	399	281	144	172	92	32	21	8100
ALSO USED BY ANOTHER HOUSEHOLD	7	-	5	-	2	-	-	-	-	-	-	...
NO COMPLETE KITCHEN FACILITIES	59	13	17	13	11	6	-	-	-	-	-	4900
CONDITION OF KITCHEN FACILITIES												
OWNER OCCUPIED	1 558	85	100	100	211	195	154	309	191	145	69	13900
WITH COMPLETE KITCHEN FACILITIES	1 546	82	96	97	208	195	154	308	191	145	69	14000
ALL USABLE	1 527	79	96	96	205	188	154	307	191	143	69	14100
1 OR MORE NOT USABLE	15	2	1	2	3	6	-	1	-	-	-	...
NOT REPORTED	4	2	-	-	-	-	-	-	1	2	-	...
LACKING COMPLETE KITCHEN FACILITIES	12	3	3	2	3	-	-	1	-	-	-	...
RENTER OCCUPIED	2 056	228	344	325	411	287	144	172	92	32	21	8000
WITH COMPLETE KITCHEN FACILITIES	1 997	214	327	313	401	281	144	172	92	32	21	8100
ALL USABLE	1 954	211	318	306	385	278	144	169	90	32	21	8100
1 OR MORE NOT USABLE	32	2	7	6	13	3	-	-	-	-	-	...
NOT REPORTED	11	2	2	-	2	-	-	3	2	-	-	...
LACKING COMPLETE KITCHEN FACILITIES	59	13	17	13	11	6	-	-	-	-	-	4900
TYPE OF HOUSEHOLD												
OWNER OCCUPIED	1 558	85	100	100	211	195	154	309	191	145	69	13900
2-OR-MORE-PERSON HOUSEHOLDS	1 441	57	78	89	188	182	146	299	189	143	69	14700
HUSBAND-WIFE[1]	1 240	40	50	64	151	161	130	265	174	136	69	15500
WITH 1 OR MORE SUBFAMILIES	37	2	-	-	2	2	7	8	5	7	3	18000
WITH OTHER RELATIVES OR NONRELATIVES	183	6	6	2	17	17	31	29	30	24	20	16900
WITH OWN CHILDREN UNDER 18 YEARS	874	28	25	34	104	128	93	207	126	93	36	15600
OTHER MALE HEAD[1]	70	3	6	8	15	5	9	12	7	5	-	11900
WITH 1 OR MORE SUBFAMILIES	10	-	-	1	3	-	3	1	-	2	-	...
WITH OTHER RELATIVES OR NONRELATIVES	50	1	4	6	14	5	6	8	3	3	-	10200
WITH OWN CHILDREN UNDER 18 YEARS	19	-	-	2	5	-	2	5	4	2	-	...
FEMALE HEAD[1]	131	14	22	18	22	16	7	22	8	2	-	8500
WITH 1 OR MORE SUBFAMILIES	9	2	3	2	-	-	-	3	-	-	-	...
WITH OTHER RELATIVES OR NONRELATIVES	55	8	11	5	9	5	-	11	5	1	-	8000
WITH OWN CHILDREN UNDER 18 YEARS	83	9	11	15	15	11	5	11	3	2	-	8100
1-PERSON HOUSEHOLDS	117	28	22	10	23	12	8	9	2	2	-	6600
RENTER OCCUPIED	2 056	228	344	325	411	287	144	172	92	32	21	8000
2-OR-MORE-PERSON HOUSEHOLDS	1 677	127	260	270	360	248	124	153	85	32	18	8500
HUSBAND-WIFE[1]	1 075	48	89	140	270	197	104	119	67	26	15	9900
WITH 1 OR MORE SUBFAMILIES	14	-	-	-	4	3	2	2	-	3	-	...
WITH OTHER RELATIVES OR NONRELATIVES	122	1	10	10	25	19	16	25	7	6	4	12200
WITH OWN CHILDREN UNDER 18 YEARS	768	33	54	97	216	152	62	87	42	16	9	9800
OTHER MALE HEAD[1]	158	10	28	27	28	21	10	23	6	5	2	8500
WITH 1 OR MORE SUBFAMILIES	15	-	-	5	2	-	2	3	2	2	-	...
WITH OTHER RELATIVES OR NONRELATIVES	145	10	24	26	28	19	10	19	6	3	2	8400
WITH OWN CHILDREN UNDER 18 YEARS	26	-	8	3	3	2	2	5	2	2	-	...
FEMALE HEAD[1]	444	69	143	103	61	30	10	11	13	2	2	5200
WITH 1 OR MORE SUBFAMILIES	6	-	-	-	3	2	-	2	-	-	-	...
WITH OTHER RELATIVES OR NONRELATIVES	133	13	30	34	21	9	4	8	11	2	2	6400
WITH OWN CHILDREN UNDER 18 YEARS	346	59	126	79	42	19	6	6	6	2	-	4800
1-PERSON HOUSEHOLDS	379	101	84	55	52	39	20	20	6	-	2	5200

[1]FIGURES MAY NOT ADD TO TOTAL BECAUSE HOUSEHOLD MEMBERS MAY BE INCLUDED IN MORE THAN ONE GROUP.

TABLE A-25. INCOME OF FAMILIES AND PRIMARY INDIVIDUALS BY TENURE AND OCCUPANCY AND UTILIZATION CHARACTERISTICS, AND SERVICES AVAILABLE FOR HOUSEHOLDS WITH HEAD OF SPANISH ORIGIN: 1977--CONTINUED

(NUMBERS IN THOUSANDS. DATA BASED ON SAMPLE, SEE TEXT. FOR MINIMUM BASE FOR DERIVED FIGURES (PERCENT, MEDIAN, ETC.) AND MEANING OF SYMBOLS, SEE TEXT)

UNITED STATES TOTAL	TOTAL	LESS THAN $3,000	$3,000 TO $4,999	$5,000 TO $6,999	$7,000 TO $9,999	$10,000 TO $12,499	$12,500 TO $14,999	$15,000 TO $19,999	$20,000 TO $24,999	$25,000 TO $34,999	$35,000 OR MORE	MEDIAN (DOLLARS)
ALL OCCUPIED HOUSING UNITS--CONTINUED												
BEDROOMS												
OWNER OCCUPIED	1 558	85	100	100	211	195	154	309	191	145	69	13900
NONE AND 1	49	6	11	6	11	7	-	3	2	1	2	7300
2 OR MORE	1 509	79	89	94	199	188	154	305	190	144	67	14200
NONE LACKING PRIVACY	1 320	59	55	71	170	161	141	283	179	138	62	15000
1 OR MORE LACKING PRIVACY	182	20	34	23	27	27	12	22	7	7	4	8600
PRIVACY NOT REPORTED	7	-	-	-	2	-	-	-	4	-	1	...
3-OR-MORE-PERSON HOUSEHOLDS	1 157	39	46	54	150	152	123	254	161	127	49	15300
NO BEDROOMS USED BY 3 PERSONS OR MORE	961	29	33	43	121	115	98	219	142	117	44	16000
BEDROOMS USED BY 3 PERSONS OR MORE	178	8	12	11	29	34	21	31	17	8	5	12100
1	139	7	8	7	29	24	16	26	10	8	3	11900
2 OR MORE	39	1	4	4	-	10	5	5	7	1	2	12700
BEDROOMS USED BY PERSONS 13 YEARS OF AGE OR OLDER	109	4	7	7	15	25	12	18	10	8	3	12300
NO BEDROOMS USED BY PERSONS 13 YEARS OF AGE OR OLDER	57	3	4	5	13	7	7	10	6	-	2	11200
NOT REPORTED	13	1	2	-	2	2	2	3	2	-	-	...
NO BEDROOMS	1	-	-	-	-	1	-	-	-	-	-	...
NOT REPORTED	16	2	1	-	-	2	4	4	2	2	-	...
1- AND 2-PERSON HOUSEHOLDS	401	46	53	46	61	43	30	54	30	18	20	9700
RENTER OCCUPIED	2.056	228	344	325	411	287	144	172	92	32	21	8000
NONE AND 1	781	129	163	112	148	91	54	58	17	7	2	6800
2 OR MORE	1 275	99	181	213	263	196	90	114	74	25	19	8600
NONE LACKING PRIVACY	1 035	72	140	166	200	169	81	97	70	21	19	9100
1 OR MORE LACKING PRIVACY	239	27	42	47	63	27	9	17	2	5	-	7200
PRIVACY NOT REPORTED	2	-	-	-	-	-	-	-	2	-	-	...
3-OR-MORE-PERSON HOUSEHOLDS	1 204	68	177	195	280	187	86	114	60	27	10	8700
NO BEDROOMS USED BY 3 PERSONS OR MORE	712	29	107	114	153	111	50	70	51	21	6	9100
BEDROOMS USED BY 3 PERSONS OR MORE	447	30	60	72	117	74	35	40	9	7	2	8600
1	405	26	60	62	109	66	35	36	7	5	-	8500
2 OR MORE	42	4	1	10	7	9	-	5	3	2	2	9500
BEDROOMS USED BY PERSONS 13 YEARS OF AGE OR OLDER	264	14	37	43	67	41	24	26	6	5	2	8700
NO BEDROOMS USED BY PERSONS 13 YEARS OF AGE OR OLDER	96	6	13	15	35	15	6	5	-	-	-	8100
NOT REPORTED	87	10	10	14	15	18	5	10	3	2	-	8700
NO BEDROOMS	11	3	1	4	2	-	-	-	-	-	-	...
NOT REPORTED	34	6	9	5	8	2	-	3	-	-	2	...
1- AND 2-PERSON HOUSEHOLDS	852	160	167	131	131	100	58	58	31	5	10	6500
PLUMBING FACILITIES BY PERSONS PER ROOM												
OWNER OCCUPIED	1 558	85	100	100	211	195	154	309	191	145	69	13900
WITH ALL PLUMBING FACILITIES	1 526	77	88	96	208	192	152	307	191	145	69	14200
1.00 OR LESS	1 304	67	79	82	172	151	127	268	165	133	61	14500
1.01 TO 1.50	174	9	5	8	30	35	20	33	17	11	7	12500
1.51 OR MORE	48	2	5	6	6	7	6	7	9	1	2	12500
LACKING SOME OR ALL PLUMBING FACILITIES	32	8	11	4	3	2	2	1	-	-	-	...
1.00 OR LESS	23	7	9	1	3	2	1	1	-	-	-	...
1.01 TO 1.50	6	1	2	2	-	-	1	1	-	-	-	...
1.51 OR MORE	3	-	1	2	-	1	-	-	-	-	-	...
RENTER OCCUPIED	2 056	228	344	325	411	287	144	172	92	32	21	8000
WITH ALL PLUMBING FACILITIES	2 001	212	327	317	400	284	144	172	92	32	21	8100
1.00 OR LESS	1 603	183	281	247	287	216	113	146	85	27	18	8000
1.01 TO 1.50	291	18	31	52	85	55	23	19	4	3	-	8600
1.51 OR MORE	108	11	16	18	28	12	8	8	3	2	2	7900
LACKING SOME OR ALL PLUMBING FACILITIES	55	15	17	8	11	3	-	-	-	-	-	4400
1.00 OR LESS	40	14	14	6	4	2	-	-	-	-	-	3900
1.01 TO 1.50	6	-	2	1	2	1	-	-	-	-	-	...
1.51 OR MORE	9	2	1	2	5	-	-	-	-	-	-	...
GARBAGE COLLECTION SERVICE												
OWNER OCCUPIED	1 558	85	100	100	211	195	154	309	191	145	69	13900
WITH SERVICE	1 375	66	80	85	184	165	140	283	176	132	63	14400
LESS THAN ONCE A WEEK	11	3	-	2	-	2	-	1	-	3	-	...
ONCE A WEEK	632	29	32	24	66	81	59	137	97	79	29	15900
TWICE A WEEK OR MORE	691	31	47	57	111	71	80	140	75	47	32	13400
DON'T KNOW	32	2	2	2	8	6	2	5	3	1	3	...
NOT REPORTED	9	2	-	-	-	5	-	-	1	2	-	...
NO SERVICE	180	19	19	15	27	28	13	24	16	13	6	10900
METHOD OF DISPOSAL:												
INCINERATOR, TRASH CHUTE, OR COMPACTOR	32	4	3	1	1	6	6	2	4	3	2	...
GARBAGE DISPOSAL	8	-	-	-	2	-	-	3	-	1	2	...
OTHER MEANS	137	15	16	13	23	22	8	18	10	9	2	10100
NOT REPORTED	4	1	-	1	-	-	-	2	1	-	-	...
DON'T KNOW	2	-	-	-	-	-	-	2	-	-	-	...
NOT REPORTED	2	-	-	-	-	2	-	-	-	-	-	...
RENTER OCCUPIED	2 056	228	344	325	411	287	144	172	92	32	21	8000
WITH SERVICE	1 825	203	302	288	368	246	131	163	76	27	21	8000
LESS THAN ONCE A WEEK	10	1	-	1	2	2	2	2	-	-	2	...
ONCE A WEEK	622	64	96	108	121	92	37	65	25	11	5	8100
TWICE A WEEK OR MORE	946	109	158	141	193	119	73	78	48	15	10	8000
DON'T KNOW	241	29	47	36	51	31	19	19	3	2	4	7500
NOT REPORTED	6	-	2	2	2	2	-	-	-	-	-	...
NO SERVICE	219	24	42	36	40	38	13	8	14	5	-	7600
METHOD OF DISPOSAL:												
INCINERATOR, TRASH CHUTE, OR COMPACTOR	118	7	26	18	22	24	8	5	6	3	-	8200
GARBAGE DISPOSAL	3	-	-	-	2	-	-	-	1	-	-	...
OTHER MEANS	96	17	17	18	14	14	5	3	7	2	-	6600
NOT REPORTED	2	-	-	-	2	-	-	-	-	-	-	...
DON'T KNOW	6	1	-	-	2	2	-	2	-	-	-	...
NOT REPORTED	6	-	-	2	1	2	-	-	2	-	-	...

TABLE A-25. INCOME OF FAMILIES AND PRIMARY INDIVIDUALS BY TENURE AND OCCUPANCY AND UTILIZATION CHARACTERISTICS, AND SERVICES AVAILABLE FOR HOUSEHOLDS WITH HEAD OF SPANISH ORIGIN: 1977--CONTINUED

(NUMBERS IN THOUSANDS. DATA BASED ON SAMPLE, SEE TEXT. FOR MINIMUM BASE FOR DERIVED FIGURES (PERCENT, MEDIAN, ETC.) AND MEANING OF SYMBOLS, SEE TEXT)

UNITED STATES TOTAL	TOTAL	LESS THAN $3,000	$3,000 TO $4,999	$5,000 TO $6,999	$7,000 TO $9,999	$10,000 TO $12,499	$12,500 TO $14,999	$15,000 TO $19,999	$20,000 TO $24,999	$25,000 TO $34,999	$35,000 OR MORE	MEDIAN (DOLLARS)
ALL OCCUPIED HOUSING UNITS--CONTINUED												
EXTERMINATION SERVICE												
OWNER OCCUPIED	1 558	85	100	100	211	195	154	309	191	145	69	13900
OCCUPIED 3 MONTHS OR LONGER	1 496	80	100	95	209	183	150	295	178	138	67	13800
NO SIGNS OF MICE OR RATS	1 265	55	85	78	172	146	134	252	160	122	62	14300
WITH SIGNS OF MICE OR RATS	214	24	15	15	32	37	14	42	15	15	6	11400
WITH SIGNS OF MICE ONLY	171	20	11	9	25	33	11	34	10	15	4	11500
REGULAR EXTERMINATION SERVICE	13	-	2	2	4	4	-	2	-	-	-	...
IRREGULAR EXTERMINATION SERVICE	39	4	3	-	3	10	3	8	3	2	3	12300
NO EXTERMINATION SERVICE	119	16	6	7	19	19	7	23	7	13	2	11500
NOT REPORTED	-	-	-	-	-	-	-	-	-	-	-	-
WITH SIGNS OF RATS ONLY	14	1	3	2	2	2	-	3	2	-	-	...
REGULAR EXTERMINATION SERVICE	2	-	-	-	-	2	-	-	-	-	-	...
IRREGULAR EXTERMINATION SERVICE	1	1	-	-	-	-	-	-	-	-	-	...
NO EXTERMINATION SERVICE	12	-	3	2	2	-	-	3	2	-	-	...
NOT REPORTED	-	-	-	-	-	-	-	-	-	-	-	-
WITH SIGNS OF MICE AND RATS	11	2	1	2	-	2	1	1	-	-	2	...
REGULAR EXTERMINATION SERVICE	1	-	-	1	-	-	-	-	-	-	-	...
IRREGULAR EXTERMINATION SERVICE	-	-	-	-	-	-	-	-	-	-	-	-
NO EXTERMINATION SERVICE	10	2	1	2	-	2	1	1	-	-	2	...
NOT REPORTED	-	-	-	-	-	-	-	-	-	-	-	-
DON'T KNOW	16	1	-	2	5	1	3	2	3	-	-	...
REGULAR EXTERMINATION SERVICE	2	-	-	-	1	-	-	2	-	-	-	...
IRREGULAR EXTERMINATION SERVICE	4	-	-	-	2	-	1	-	2	-	-	...
NO EXTERMINATION SERVICE	10	1	-	2	3	1	2	1	2	-	-	...
NOT REPORTED	-	-	-	-	-	-	-	-	-	-	-	-
NOT REPORTED	2	-	-	-	-	-	-	2	-	-	-	...
NOT REPORTED	16	2	-	2	5	-	2	-	4	2	-	...
OCCUPIED LESS THAN 3 MONTHS	62	5	-	4	2	12	4	14	13	7	2	16500
RENTER OCCUPIED	2 056	228	344	325	411	287	144	172	92	32	21	8000
OCCUPIED 3 MONTHS OR LONGER	1 767	173	294	281	342	258	133	151	84	31	21	8200
NO SIGNS OF MICE OR RATS	1 364	138	218	218	252	204	98	120	71	26	19	8300
WITH SIGNS OF MICE OR RATS	383	31	71	64	90	49	33	28	11	5	2	7800
WITH SIGNS OF MICE ONLY	257	22	37	46	53	38	24	22	9	3	2	8300
REGULAR EXTERMINATION SERVICE	44	-	8	3	11	2	17	2	2	-	-	9900
IRREGULAR EXTERMINATION SERVICE	69	6	5	15	13	15	3	7	3	2	-	8900
NO EXTERMINATION SERVICE	141	13	24	28	30	22	5	12	4	2	2	7500
NOT REPORTED	3	2	-	-	-	-	-	2	-	-	-	...
WITH SIGNS OF RATS ONLY	46	2	8	7	15	7	5	2	2	-	-	8300
REGULAR EXTERMINATION SERVICE	3	-	-	-	-	2	-	-	2	-	-	...
IRREGULAR EXTERMINATION SERVICE	13	-	5	2	3	2	2	-	-	-	-	...
NO EXTERMINATION SERVICE	28	2	3	5	11	3	3	2	-	-	-	...
NOT REPORTED	2	-	-	-	2	-	-	-	-	-	-	...
WITH SIGNS OF MICE AND RATS	53	7	16	8	16	2	3	2	-	-	-	6100
REGULAR EXTERMINATION SERVICE	5	-	1	2	-	-	2	-	-	-	-	...
IRREGULAR EXTERMINATION SERVICE	17	-	5	2	5	2	2	2	-	-	-	...
NO EXTERMINATION SERVICE	32	7	10	4	11	-	-	-	-	-	-	...
NOT REPORTED	-	-	-	-	-	-	-	-	-	-	-	-
DON'T KNOW	24	2	10	2	5	2	-	3	-	-	-	...
REGULAR EXTERMINATION SERVICE	2	-	2	-	-	-	-	-	-	-	-	...
IRREGULAR EXTERMINATION SERVICE	7	-	2	-	2	2	-	2	-	-	-	...
NO EXTERMINATION SERVICE	16	2	7	2	3	1	-	2	-	-	-	...
NOT REPORTED	-	-	-	-	-	-	-	-	-	-	-	-
NOT REPORTED	2	-	-	-	-	-	-	-	-	2	-	...
NOT REPORTED	20	3	5	-	1	5	2	3	2	-	-	...
OCCUPIED LESS THAN 3 MONTHS	289	55	50	44	69	29	11	21	8	2	-	6800

TABLE A-26. INCOME OF FAMILIES AND PRIMARY INDIVIDUALS BY TENURE AND DEFICIENCIES IN SELECTED STRUCTURAL CHARACTERISTICS FOR HOUSEHOLDS WITH HEAD OF SPANISH ORIGIN: 1977

(NUMBERS IN THOUSANDS. DATA BASED ON SAMPLE, SEE TEXT. FOR MINIMUM BASE FOR DERIVED FIGURES (PERCENT, MEDIAN, ETC.) AND MEANING OF SYMBOLS, SEE TEXT)

UNITED STATES TOTAL	TOTAL	LESS THAN $3,000	$3,000 TO $4,999	$5,000 TO $6,999	$7,000 TO $9,999	$10,000 TO $12,499	$12,500 TO $14,999	$15,000 TO $19,999	$20,000 TO $24,999	$25,000 TO $34,999	$35,000 OR MORE	MEDIAN (DOLLARS)
2 OR MORE UNITS IN STRUCTURE	1 545	166	272	240	294	221	101	144	70	23	14	8000
COMMON STAIRWAYS												
OWNER OCCUPIED	101	7	9	4	26	9	6	19	13	5	4	11200
WITH COMMON STAIRWAYS	73	3	7	1	21	8	4	17	5	3	4	11400
NO LOOSE STEPS	55	3	5	-	14	6	2	15	3	3	2	12100
RAILINGS NOT LOOSE	49	3	3	-	12	6	1	15	3	3	2	12500
RAILINGS LOOSE	4	-	2	-	2	-	-	-	-	-	-	...
NO RAILINGS	2	-	-	-	-	-	2	-	-	-	-	...
RAILINGS NOT REPORTED	-	-	-	-	-	-	-	-	-	-	-	-
LOOSE STEPS	7	-	-	-	5	-	2	-	-	-	-	...
RAILINGS NOT LOOSE	7	-	-	-	5	-	2	-	-	-	-	...
RAILINGS LOOSE	-	-	-	-	-	-	-	-	-	-	-	-
NO RAILINGS	-	-	-	-	-	-	-	-	-	-	-	-
RAILINGS NOT REPORTED	-	-	-	-	-	-	-	-	-	-	-	-
STEPS NOT REPORTED	11	-	2	1	2	2	-	2	2	-	2	...
NO COMMON STAIRWAYS	28	3	2	3	5	2	2	2	8	2	-	...
RENTER OCCUPIED	1 444	159	262	236	268	212	95	125	58	18	11	7700
WITH COMMON STAIRWAYS	1 125	123	201	192	193	174	63	103	50	15	11	7700
NO LOOSE STEPS	980	96	175	168	172	153	54	98	41	13	9	7900
RAILINGS NOT LOOSE	892	89	149	150	162	143	50	90	36	13	9	8100
RAILINGS LOOSE	47	5	13	8	2	6	3	5	3	-	-	6300
NO RAILINGS	30	2	11	6	6	2	-	2	2	-	-	...
RAILINGS NOT REPORTED	10	-	2	4	2	2	-	2	-	-	-	...
LOOSE STEPS	87	11	22	19	10	11	5	2	4	2	2	6100
RAILINGS NOT LOOSE	50	8	7	7	5	11	3	2	4	2	2	9100
RAILINGS LOOSE	28	2	10	9	5	-	2	-	-	-	-	...
NO RAILINGS	8	2	3	3	-	-	-	-	-	-	-	...
RAILINGS NOT REPORTED	2	-	2	-	-	-	-	-	-	-	-	...
STEPS NOT REPORTED	58	15	4	5	11	10	5	3	5	-	-	8300
NO COMMON STAIRWAYS	319	36	61	44	75	38	32	23	8	3	-	7700
LIGHT FIXTURES IN PUBLIC HALLS												
OWNER OCCUPIED	101	7	9	4	26	9	6	19	13	5	4	11200
WITH PUBLIC HALLS	54	3	5	-	17	6	3	10	3	3	2	10500
WITH LIGHT FIXTURES	51	3	5	-	17	4	2	10	3	3	2	9900
ALL WORKING	49	3	5	-	17	4	2	10	3	2	2	9800
SOME WORKING	-	-	-	-	-	-	-	-	-	-	-	-
NONE WORKING	-	-	-	-	-	-	-	-	-	-	-	-
NOT REPORTED	2	-	-	-	-	-	-	-	-	2	-	...
NO LIGHT FIXTURES	3	-	-	-	-	2	2	-	-	-	-	...
NO PUBLIC HALLS	36	3	2	3	7	2	2	7	8	2	-	...
NOT REPORTED	11	-	2	1	2	2	-	2	2	-	2	...
RENTER OCCUPIED	1 444	159	262	236	268	212	95	125	58	18	11	7700
WITH PUBLIC HALLS	942	99	179	162	167	138	52	83	37	16	7	7600
WITH LIGHT FIXTURES	909	95	175	155	160	134	52	80	36	15	7	7600
ALL WORKING	814	92	152	137	139	123	44	73	34	15	6	7600
SOME WORKING	79	3	21	16	19	10	-	7	-	-	2	6800
NONE WORKING	7	-	-	-	-	-	7	-	-	-	-	...
NOT REPORTED	10	-	2	2	2	2	2	-	2	-	-	...
NO LIGHT FIXTURES	32	4	4	7	7	3	-	3	2	2	-	...
NO PUBLIC HALLS	456	47	81	71	92	66	38	39	16	2	3	7900
NOT REPORTED	47	12	2	3	8	8	5	3	5	-	-	9100
STORIES BETWEEN MAIN AND APARTMENT ENTRANCES												
NONE (ON SAME FLOOR)	543	53	93	87	117	72	46	43	22	7	3	8000
1 (UP OR DOWN)	404	48	79	46	63	64	26	52	20	3	2	8400
2 OR MORE (UP OR DOWN)	440	38	83	85	81	64	23	35	15	12	5	7500
NOT REPORTED	157	27	17	23	31	21	5	15	14	2	3	8100
1-UNIT STRUCTURES INCLUDING MOBILE HOMES OR TRAILERS	2 069	147	172	185	329	260	197	337	213	154	76	11900
ALL OCCUPIED HOUSING UNITS	3 614	313	444	425	622	481	298	481	283	177	90	10000
ELECTRIC WIRING												
OWNER OCCUPIED	1 558	85	100	100	211	195	154	309	191	145	69	13900
ALL WIRING CONCEALED IN WALLS OR METAL COVERING	1 539	83	100	93	211	193	154	304	191	143	67	14000
SOME OR ALL WIRING EXPOSED	17	2	-	5	-	2	-	5	-	2	2	...
NOT REPORTED	2	-	-	2	-	-	-	-	-	-	-	...
RENTER OCCUPIED	2 056	228	344	325	411	287	144	172	92	32	21	8000
ALL WIRING CONCEALED IN WALLS OR METAL COVERING	1 994	223	326	317	395	280	142	171	89	32	19	8000
SOME OR ALL WIRING EXPOSED	57	5	17	8	14	7	2	2	1	-	2	6900
NOT REPORTED	5	-	2	-	2	-	-	-	2	-	-	...
ELECTRIC WALL OUTLETS												
OWNER OCCUPIED	1 558	85	100	100	211	195	154	309	191	145	69	13900
WITH WORKING OUTLETS IN EACH ROOM	1 525	81	96	93	207	192	150	303	191	143	69	14100
LACKING WORKING OUTLETS IN SOME OR ALL ROOMS	30	4	3	6	2	2	4	6	-	2	-	...
NOT REPORTED	3	1	-	-	2	1	-	-	-	-	-	...
RENTER OCCUPIED	2 056	228	344	325	411	287	144	172	92	32	21	8000
WITH WORKING OUTLETS IN EACH ROOM	1 960	209	328	310	390	274	141	166	89	32	21	8000
LACKING WORKING OUTLETS IN SOME OR ALL ROOMS	86	15	15	13	18	13	2	6	3	-	-	6900
NOT REPORTED	11	3	2	2	3	-	1	-	-	-	-	...
BASEMENT												
OWNER OCCUPIED	1 558	85	100	100	211	195	154	309	191	145	69	13900
WITH BASEMENT	331	16	14	7	40	46	27	73	48	42	20	16100
NO SIGNS OF WATER LEAKAGE	269	10	12	6	36	38	21	52	40	38	15	16100
WITH SIGNS OF WATER LEAKAGE	55	4	-	1	4	8	6	19	6	3	4	16200
DON'T KNOW	3	2	-	-	-	-	-	2	-	-	-	...
NOT REPORTED	3	-	2	-	-	-	-	-	2	-	-	...
NO BASEMENT	1 227	69	86	93	171	149	127	236	144	103	49	13400
RENTER OCCUPIED	2 056	228	344	325	411	287	144	172	92	32	21	8000
WITH BASEMENT	818	87	156	122	145	118	53	77	40	13	7	7900
NO SIGNS OF WATER LEAKAGE	373	30	55	44	67	72	32	42	19	8	3	9600
WITH SIGNS OF WATER LEAKAGE	94	11	25	12	20	8	3	5	9	-	-	6800
DON'T KNOW	347	46	75	64	58	36	18	30	12	5	3	6600
NOT REPORTED	5	-	2	2	-	2	-	-	-	-	-	...
NO BASEMENT	1 238	140	188	203	267	169	91	95	51	19	14	8000

TABLE A-26. INCOME OF FAMILIES AND PRIMARY INDIVIDUALS BY TENURE AND DEFICIENCIES IN SELECTED STRUCTURAL CHARACTERISTICS FOR HOUSEHOLDS WITH HEAD OF SPANISH ORIGIN: 1977--CONTINUED

(NUMBERS IN THOUSANDS. DATA BASED ON SAMPLE, SEE TEXT. FOR MINIMUM BASE FOR DERIVED FIGURES (PERCENT, MEDIAN, ETC.) AND MEANING OF SYMBOLS, SEE TEXT)

UNITED STATES TOTAL	TOTAL	LESS THAN $3,000	$3,000 TO $4,999	$5,000 TO $6,999	$7,000 TO $9,999	$10,000 TO $12,499	$12,500 TO $14,999	$15,000 TO $19,999	$20,000 TO $24,999	$25,000 TO $34,999	$35,000 OR MORE	MEDIAN (DOLLARS)
ALL OCCUPIED HOUSING UNITS--CONTINUED												
ROOF												
OWNER OCCUPIED	1 558	85	100	100	211	195	154	309	191	145	69	13900
NO SIGNS OF WATER LEAKAGE	1 445	74	86	84	192	175	144	296	187	143	64	14400
WITH SIGNS OF WATER LEAKAGE	104	10	13	16	19	20	6	11	4	2	5	9200
DON'T KNOW	9	2	1	-	-	-	4	2	-	1	-	...
NOT REPORTED	-	-	-	-	-	-	-	-	-	-	-	-
RENTER OCCUPIED	2 056	228	344	325	411	287	144	172	92	32	21	8000
NO SIGNS OF WATER LEAKAGE	1 597	178	257	237	325	237	110	138	77	21	17	8200
WITH SIGNS OF WATER LEAKAGE	183	18	32	36	39	26	14	11	3	5	-	7500
DON'T KNOW	274	32	55	53	48	23	18	23	11	7	3	6900
NOT REPORTED	2	-	1	-	-	-	2	-	-	-	-	...
INTERIOR FLOORS												
OWNER OCCUPIED	1 558	85	100	100	211	195	154	309	191	145	69	13900
NO HOLES IN FLOOR	1 528	84	97	96	208	186	153	305	190	142	67	14000
WITH HOLES IN FLOOR	16	2	1	4	3	2	-	2	-	1	2	...
NOT REPORTED	14	-	2	-	-	6	1	2	2	3	-	...
RENTER OCCUPIED	2 056	228	344	325	411	287	144	172	92	32	21	8000
NO HOLES IN FLOOR	1 928	214	310	305	377	275	142	167	86	32	21	8100
WITH HOLES IN FLOOR	109	14	31	20	33	10	2	-	-	-	-	6000
NOT REPORTED	19	-	3	1	2	2	-	6	6	-	-	...
INTERIOR CEILINGS AND WALLS												
OWNER OCCUPIED	1 558	85	100	100	211	195	154	309	191	145	69	13900
OPEN CRACKS OR HOLES:												
NO OPEN CRACKS OR HOLES	1 466	71	95	86	200	178	147	301	182	140	66	14200
WITH OPEN CRACKS OR HOLES	90	15	3	14	11	16	7	8	9	4	3	10400
NOT REPORTED	2	-	2	-	-	-	-	-	-	1	-	...
BROKEN PLASTER:												
NO BROKEN PLASTER	1 500	80	97	93	203	178	152	304	187	143	63	14100
WITH BROKEN PLASTER	56	6	2	7	8	17	2	5	4	1	6	10900
NOT REPORTED	2	-	-	-	-	-	-	-	-	2	-	...
PEELING PAINT:												
NO PEELING PAINT	1 511	82	95	92	206	179	153	301	191	145	67	14100
WITH PEELING PAINT	44	3	5	6	5	14	1	8	-	-	2	10600
NOT REPORTED	3	-	-	2	-	1	-	-	-	-	-	...
RENTER OCCUPIED	2 056	228	344	325	411	287	144	172	92	32	21	6000
OPEN CRACKS OR HOLES:												
NO OPEN CRACKS OR HOLES	1 799	200	280	269	362	259	135	158	86	31	21	8200
WITH OPEN CRACKS OR HOLES	254	27	63	56	48	28	9	15	6	2	-	6300
NOT REPORTED	3	-	2	-	2	-	-	-	-	-	-	...
BROKEN PLASTER:												
NO BROKEN PLASTER	1 889	206	303	287	385	266	136	167	88	31	21	8200
WITH BROKEN PLASTER	166	21	42	38	27	21	7	5	3	2	-	6100
NOT REPORTED	1	-	-	-	-	-	1	-	-	-	-	...
PEELING PAINT:												
NO PEELING PAINT	1 841	201	291	278	375	260	135	162	88	29	21	8200
WITH PEELING PAINT	214	26	53	47	37	25	9	10	3	3	-	6200
NOT REPORTED	2	-	-	-	-	2	-	-	-	-	-	...
SELECTED STRUCTURAL DEFICIENCIES AND WISH TO MOVE												
OWNER OCCUPIED	1 558	85	100	100	211	195	154	309	191	145	69	13900
WITH STRUCTURAL DEFICIENCIES	231	23	19	25	30	43	19	34	19	9	10	11100
HOUSEHOLD WOULD LIKE TO MOVE[1]	17	2	-	3	2	2	-	5	-	3	-	...
UNITS WITH SIGNS OF WATER LEAKAGE IN BASEMENT	5	-	-	-	1	-	-	2	-	2	-	...
UNITS WITH SIGNS OF WATER LEAKAGE IN ROOF	8	-	-	2	2	2	-	2	-	-	-	...
UNITS WITH OPEN CRACKS OR HOLES IN INTERIOR CEILINGS AND WALLS	9	2	-	2	2	-	-	2	-	1	-	...
UNITS WITH HOLES IN FLOOR	5	-	-	2	1	-	-	2	-	1	-	...
UNITS WITH BROKEN PLASTER ON INTERIOR CEILINGS AND WALLS	6	1	-	2	1	-	-	2	-	1	-	...
UNITS WITH PEELING PAINT ON INTERIOR CEILINGS AND WALLS	6	1	-	1	2	-	-	3	-	-	-	...
UNITS WITH 2 OR MORE STRUCTURAL DEFICIENCIES	11	1	-	2	2	-	-	5	-	1	-	...
HOUSEHOLD WOULD NOT LIKE TO MOVE	194	18	17	20	27	34	17	27	16	7	10	11100
NOT REPORTED	20	3	2	2	2	6	2	2	3	-	-	...
NO STRUCTURAL DEFICIENCIES	1 327	63	81	75	180	152	135	274	172	136	59	14600
NOT REPORTED	-	-	-	-	-	-	-	-	-	-	-	-
RENTER OCCUPIED	2 056	228	344	325	411	287	144	172	92	32	21	8000
WITH STRUCTURAL DEFICIENCIES	520	65	114	102	99	64	28	25	17	7	-	6600
HOUSEHOLD WOULD LIKE TO MOVE[1]	141	16	30	30	29	12	9	7	4	3	-	6600
UNITS WITH SIGNS OF WATER LEAKAGE IN BASEMENT	31	2	7	8	7	2	-	2	3	-	-	...
UNITS WITH SIGNS OF WATER LEAKAGE IN ROOF	68	6	14	14	16	6	7	3	-	2	-	7000
UNITS WITH OPEN CRACKS OR HOLES IN INTERIOR CEILINGS AND WALLS	96	8	23	22	24	6	2	5	4	2	-	6500
UNITS WITH HOLES IN FLOOR	40	5	13	9	11	2	-	-	-	-	-	5500
UNITS WITH BROKEN PLASTER ON INTERIOR CEILINGS AND WALLS	75	8	16	17	15	11	2	2	3	2	-	6600
UNITS WITH PEELING PAINT ON INTERIOR CEILINGS AND WALLS	89	12	22	16	19	9	2	6	2	3	-	6400
UNITS WITH 2 OR MORE STRUCTURAL DEFICIENCIES	110	12	27	20	24	12	2	5	3	3	-	6600
HOUSEHOLD WOULD NOT LIKE TO MOVE	353	49	81	67	60	50	16	18	10	3	-	6400
NOT REPORTED	25	-	2	6	10	2	3	-	3	-	-	...
NO STRUCTURAL DEFICIENCIES	1 536	163	231	223	312	223	116	148	75	26	21	8500
NOT REPORTED	-	-	-	-	-	-	-	-	-	-	-	-
OVERALL OPINION OF STRUCTURE												
OWNER OCCUPIED	1 558	85	100	100	211	195	154	309	191	145	69	13900
EXCELLENT	499	21	26	21	64	68	45	97	64	60	34	15300
GOOD	790	45	56	50	109	84	77	153	111	73	32	14100
FAIR	237	17	17	23	29	38	29	54	14	13	3	12100
POOR	28	2	1	4	9	4	2	3	3	-	-	...
NOT REPORTED	5	-	-	2	-	-	2	2	-	-	-	...
RENTER OCCUPIED	2 056	228	344	325	411	287	144	172	92	32	21	8000
EXCELLENT	221	31	35	38	35	29	15	19	13	5	2	7500
GOOD	1 021	108	155	141	202	163	80	94	41	22	14	8600
FAIR	583	68	107	109	124	61	35	44	25	5	6	7200
POOR	216	16	42	35	51	33	12	14	13	-	-	7900
NOT REPORTED	15	4	5	2	-	2	2	2	-	-	-	...

[1]FIGURES WILL NOT ADD TO TOTAL BECAUSE MORE THAN ONE STRUCTURAL DEFICIENCY WAS REPORTED FOR THE SAME UNIT.

TABLE A-27. INCOME OF FAMILIES AND PRIMARY INDIVIDUALS BY TENURE AND FAILURES IN PLUMBING FACILITIES AND EQUIPMENT FOR HOUSEHOLDS WITH HEAD OF SPANISH ORIGIN: 1977

(NUMBERS IN THOUSANDS. DATA BASED ON SAMPLE, SEE TEXT. FOR MINIMUM BASE FOR DERIVED FIGURES (PERCENT, MEDIAN, ETC.) AND MEANING OF SYMBOLS, SEE TEXT)

UNITED STATES TOTAL	TOTAL	LESS THAN $3,000	$3,000 TO $4,999	$5,000 TO $6,999	$7,000 TO $9,999	$10,000 TO $12,499	$12,500 TO $14,999	$15,000 TO $19,999	$20,000 TO $24,999	$25,000 TO $34,999	$35,000 OR MORE	MEDIAN (DOLLARS)
UNITS OCCUPIED 3 MONTHS OR LONGER	3 263	253	394	377	552	441	282	445	262	169	88	10300
WATER SUPPLY												
OWNER OCCUPIED	1 496	80	100	95	209	183	150	295	178	138	67	13800
WITH PIPED WATER INSIDE STRUCTURE	1 491	79	99	93	209	183	150	295	178	138	67	13900
NO BREAKDOWNS	1 458	78	97	87	208	172	149	291	172	137	67	14000
WITH BREAKDOWNS	23	1	1	7	1	7	1	3	2	2	-	...
UNUSABLE 6 CONSECUTIVE HOURS OR LONGER:												
1 TIME	19	1	1	7	-	6	1	2	2	2	-	...
2 TIMES	-	-	-	-	-	-	-	-	-	-	-	-
3 TIMES OR MORE	4	-	-	-	1	2	-	2	-	-	-	...
NOT REPORTED	-	-	-	-	-	-	-	-	-	-	-	-
DON'T KNOW	-	-	-	-	-	-	-	-	-	-	-	-
NOT REPORTED	10	-	2	-	-	3	-	1	4	-	-	...
REASON FOR BREAKDOWN:												
PROBLEMS INSIDE BUILDING	-	-	-	-	-	-	-	-	-	-	-	-
PROBLEMS OUTSIDE BUILDING	23	1	1	7	1	7	1	3	2	2	-	...
NOT REPORTED	-	-	-	-	-	-	-	-	-	-	-	-
NO PIPED WATER INSIDE STRUCTURE	5	2	1	2	-	-	-	-	-	-	-	...
RENTER OCCUPIED	1 767	173	294	281	342	258	133	151	84	31	21	8200
WITH PIPED WATER INSIDE STRUCTURE	1 755	168	292	279	339	258	133	151	84	31	21	8200
NO BREAKDOWNS	1 682	164	279	266	325	249	128	145	77	31	21	8200
WITH BREAKDOWNS	40	4	7	8	9	5	1	3	3	-	-	7200
UNUSABLE 6 CONSECUTIVE HOURS OR LONGER:												
1 TIME	22	2	6	3	1	5	1	3	2	-	-	...
2 TIMES	11	-	-	5	5	-	-	-	2	-	-	...
3 TIMES OR MORE	6	2	2	-	3	-	-	-	-	-	-	...
NOT REPORTED	-	-	-	-	-	-	-	-	-	-	-	-
DON'T KNOW	2	-	-	2	-	-	-	-	1	-	-	...
NOT REPORTED	30	-	6	3	6	5	4	3	3	-	-	...
REASON FOR BREAKDOWN:												
PROBLEMS INSIDE BUILDING	20	2	2	5	4	3	1	2	2	-	-	...
PROBLEMS OUTSIDE BUILDING	18	2	6	2	5	2	-	2	2	-	-	...
NOT REPORTED	2	-	-	2	-	-	-	-	-	-	-	...
NO PIPED WATER INSIDE STRUCTURE	12	5	2	2	3	-	-	-	-	-	-	...
SEWAGE DISPOSAL												
OWNER OCCUPIED	1 496	80	100	95	209	183	150	295	178	138	67	13800
WITH PUBLIC SEWER, SEPTIC TANK, OR CESSPOOL	1 485	79	96	93	208	181	150	294	178	138	67	13900
NO BREAKDOWNS	1 453	78	93	91	205	180	145	286	173	135	67	13900
WITH BREAKDOWNS	22	-	1	2	2	2	4	6	3	3	-	...
UNUSABLE 6 CONSECUTIVE HOURS OR LONGER:												
1 TIME	13	-	1	2	2	-	2	6	-	1	-	...
2 TIMES	3	-	-	-	-	-	2	-	-	2	-	...
3 TIMES OR MORE	3	-	-	-	-	2	-	-	2	-	-	...
NOT REPORTED	2	-	-	-	-	-	-	-	2	-	-	...
DON'T KNOW	-	-	-	-	-	-	-	-	-	-	-	-
NOT REPORTED	10	1	3	-	2	-	-	3	2	1	-	...
WITH CHEMICAL TOILET, PRIVY, OR OTHER MEANS	11	2	4	2	1	2	-	1	-	-	-	...
RENTER OCCUPIED	1 767	173	294	281	342	258	133	151	84	31	21	8200
WITH PUBLIC SEWER, SEPTIC TANK, OR CESSPOOL	1 751	168	289	279	338	258	133	151	84	31	21	8200
NO BREAKDOWNS	1 699	165	284	271	327	255	128	140	79	31	21	8200
WITH BREAKDOWNS	25	1	2	2	8	2	3	5	2	-	-	...
UNUSABLE 6 CONSECUTIVE HOURS OR LONGER:												
1 TIME	17	1	2	1	3	-	3	5	2	-	-	...
2 TIMES	2	-	-	-	2	-	-	-	-	-	-	...
3 TIMES OR MORE	6	-	-	2	2	2	-	-	-	-	-	...
NOT REPORTED	-	-	-	-	-	-	-	-	-	-	-	-
DON'T KNOW	-	-	-	-	-	-	-	-	-	-	-	-
NOT REPORTED	27	3	3	6	3	2	2	6	3	-	-	...
WITH CHEMICAL TOILET, PRIVY, OR OTHER MEANS	16	5	5	2	4	-	-	-	-	-	-	...
TYPE OF SEWAGE DISPOSAL												
OWNER OCCUPIED	1 496	80	100	95	209	183	150	295	178	138	67	13800
WITH PUBLIC SEWER	1 235	62	78	73	179	139	127	258	154	115	50	14200
1 OR MORE BREAKDOWNS	15	-	-	2	2	2	3	3	2	2	-	...
WITH SEPTIC TANK OR CESSPOOL	250	16	18	21	29	42	23	36	25	24	17	12400
1 OR MORE BREAKDOWNS	6	-	1	-	-	-	1	2	2	1	-	...
RENTER OCCUPIED	1 767	173	294	281	342	258	133	151	84	31	21	8200
WITH PUBLIC SEWER	1 605	152	274	256	301	236	121	147	72	29	17	8200
1 OR MORE BREAKDOWNS	21	1	2	2	5	2	3	5	2	-	-	...
WITH SEPTIC TANK OR CESSPOOL	147	16	15	23	38	22	12	4	11	2	4	8500
1 OR MORE BREAKDOWNS	4	-	-	1	3	-	-	-	-	-	-	...
FLUSH TOILET												
OWNER OCCUPIED	1 496	80	100	95	209	183	150	295	178	138	67	13800
WITH ALL PLUMBING FACILITIES	1 465	74	88	91	206	181	148	293	178	138	67	14100
WITH ONLY 1 FLUSH TOILET	816	64	66	68	141	114	97	141	76	39	10	11500
NO BREAKDOWNS IN FLUSH TOILET	785	63	61	64	138	111	92	136	73	38	10	11500
WITH BREAKDOWNS IN FLUSH TOILET	24	1	5	3	2	2	4	4	2	2	-	...
UNUSABLE 6 CONSECUTIVE HOURS OR LONGER:												
1 TIME	23	1	5	3	2	2	3	4	2	2	-	...
2 TIMES	-	-	-	-	-	-	-	-	-	-	-	-
3 TIMES	-	-	-	-	-	-	-	-	-	-	-	-
4 TIMES OR MORE	2	-	-	-	-	-	2	-	-	-	-	...
NOT REPORTED	-	-	-	-	-	-	-	-	-	-	-	-
NOT REPORTED	6	-	-	1	2	2	1	-	2	-	-	...
REASON FOR BREAKDOWN:												
PROBLEMS INSIDE BUILDING	12	-	4	2	-	1	2	2	2	-	-	...
PROBLEMS OUTSIDE BUILDING	12	1	1	2	2	-	3	2	-	2	-	...
NOT REPORTED	1	-	-	-	-	1	-	-	-	-	-	...
LACKING SOME OR ALL PLUMBING FACILITIES	30	6	11	4	3	2	2	1	-	-	-	...

TABLE A-27. INCOME OF FAMILIES AND PRIMARY INDIVIDUALS BY TENURE AND FAILURES IN PLUMBING FACILITIES AND EQUIPMENT FOR HOUSEHOLDS WITH HEAD OF SPANISH ORIGIN: 1977--CONTINUED

(NUMBERS IN THOUSANDS. DATA BASED ON SAMPLE, SEE TEXT. FOR MINIMUM BASE FOR DERIVED FIGURES (PERCENT, MEDIAN, ETC.) AND MEANING OF SYMBOLS, SEE TEXT)

UNITED STATES TOTAL	TOTAL	LESS THAN $3,000	$3,000 TO $4,999	$5,000 TO $6,999	$7,000 TO $9,999	$10,000 TO $12,499	$12,500 TO $14,999	$15,000 TO $19,999	$20,000 TO $24,999	$25,000 TO $34,999	$35,000 OR MORE	MEDIAN (DOLLARS)
UNITS OCCUPIED 3 MONTHS OR LONGER--CON.												
FLUSH TOILET--CON.												
RENTER OCCUPIED	1 767	173	294	281	342	258	133	151	84	31	21	8200
WITH ALL PLUMBING FACILITIES	1 720	161	277	274	333	256	133	151	84	31	21	8300
WITH ONLY 1 FLUSH TOILET	1 540	153	272	253	294	232	109	130	65	20	13	7900
NO BREAKDOWNS IN FLUSH TOILET	1 441	141	251	242	277	216	101	120	62	18	13	7900
WITH BREAKDOWNS IN FLUSH TOILET	78	11	18	7	12	15	6	7	-	2	-	7600
UNUSABLE 6 CONSECUTIVE HOURS OR LONGER:												
1 TIME	53	6	14	4	6	9	6	7	-	-	-	7900
2 TIMES	10	-	-	2	1	5	-	-	-	2	-	...
3 TIMES	6	2	2	-	2	-	-	-	-	-	-	...
4 TIMES OR MORE	9	3	2	2	2	1	-	-	-	-	-	...
NOT REPORTED	-	-	-	-	-	-	-	-	-	-	-	-
NOT REPORTED	21	-	3	3	5	2	2	3	3	-	-	...
REASON FOR BREAKDOWN:												
PROBLEMS INSIDE BUILDING	63	8	18	6	6	12	6	5	-	2	-	6800
PROBLEMS OUTSIDE BUILDING	11	2	-	1	5	2	-	2	-	-	-	...
NOT REPORTED	3	2	-	-	1	-	-	-	-	-	-	...
LACKING SOME OR ALL PLUMBING FACILITIES	47	11	17	7	9	2	-	-	-	-	-	4400
ELECTRIC FUSE BLOWOUTS												
OWNER OCCUPIED	1 496	80	100	95	209	183	150	295	178	138	67	13800
NO FUSE OR SWITCH BLOWOUTS	1 374	73	90	90	195	164	141	276	165	124	56	13800
WITH FUSE OR SWITCH BLOWOUTS	109	7	10	5	14	18	6	16	9	14	10	12900
1 TIME	46	6	6	3	6	6	2	9	3	5	2	11500
2 TIMES	29	2	-	2	6	7	2	3	2	2	3	...
3 TIMES OR MORE	30	-	4	-	2	5	2	4	4	5	3	...
NOT REPORTED	3	-	-	-	-	-	-	-	-	2	2	...
DON'T KNOW	6	-	-	1	-	-	2	2	-	-	2	...
NOT REPORTED	7	-	-	-	-	2	1	-	5	-	-	...
RENTER OCCUPIED	1 767	173	294	281	342	258	133	151	84	31	21	8200
NO FUSE OR SWITCH BLOWOUTS	1 578	162	254	250	308	230	123	133	68	29	21	8200
WITH FUSE OR SWITCH BLOWOUTS	160	7	31	29	32	24	7	15	14	2	-	8300
1 TIME	78	2	20	16	18	13	2	3	5	-	-	7200
2 TIMES	27	3	6	3	5	-	-	8	2	-	-	...
3 TIMES OR MORE	49	2	5	8	8	11	6	2	6	2	-	10400
NOT REPORTED	6	-	-	1	2	-	-	2	2	-	-	...
DON'T KNOW	5	2	2	-	-	-	-	-	-	-	-	...
NOT REPORTED	25	2	6	2	2	5	2	3	2	-	-	...
UNITS OCCUPIED LAST WINTER	2 673	200	303	301	444	369	228	380	216	156	76	10600
HEATING EQUIPMENT												
OWNER OCCUPIED	1 370	75	98	90	199	165	122	274	157	128	63	13700
WITH HEATING EQUIPMENT	1 330	74	97	86	189	160	115	270	151	125	63	13800
NO BREAKDOWNS	1 256	66	93	86	182	148	110	251	145	117	59	13700
WITH BREAKDOWNS	63	7	4	1	6	10	5	19	3	5	4	14700
1 TIME	41	4	3	-	6	2	5	12	3	3	2	15500
2 TIMES	10	-	-	-	-	6	-	2	-	2	-	...
3 TIMES	4	-	-	-	-	-	-	4	-	-	-	...
4 TIMES OR MORE	6	2	-	1	-	2	-	-	-	-	2	...
NOT REPORTED	2	1	2	-	-	-	-	-	-	-	-	...
NOT REPORTED	11	2	-	-	2	2	-	-	4	3	-	...
NO HEATING EQUIPMENT	40	1	1	3	10	5	7	4	5	3	-	12200
RENTER OCCUPIED	1 303	126	205	211	245	204	106	106	59	27	14	8300
WITH HEATING EQUIPMENT	1 256	122	196	201	238	194	102	103	59	27	14	8400
NO BREAKDOWNS	1 097	111	155	175	203	177	94	95	52	21	14	8600
WITH BREAKDOWNS	126	9	36	23	24	13	6	5	6	5	-	6600
1 TIME	46	4	11	7	13	8	2	2	-	-	-	7400
2 TIMES	30	2	13	6	2	3	2	-	-	2	-	...
3 TIMES	21	3	5	3	5	-	2	2	-	-	-	...
4 TIMES OR MORE	22	-	5	7	-	2	-	2	6	2	-	...
NOT REPORTED	7	-	2	-	3	-	-	-	-	2	-	...
NOT REPORTED	33	2	5	3	11	4	3	2	2	2	-	...
NO HEATING EQUIPMENT	47	4	10	10	7	10	3	3	-	-	-	6900
INSUFFICIENT HEAT												
ADDITIONAL HEAT SOURCE:												
OWNER OCCUPIED	1 370	75	98	90	199	165	122	274	157	128	63	13700
WITH SPECIFIED HEATING EQUIPMENT[1]	1 062	39	63	49	139	127	95	242	131	117	59	15400
NO ADDITIONAL HEAT SOURCE USED	973	33	56	46	130	118	85	228	119	107	52	15400
USED KITCHEN STOVE, FIREPLACE, OR PORTABLE HEATER	82	4	6	4	9	9	10	15	10	9	7	14900
NOT REPORTED	7	2	2	-	-	-	-	-	3	1	-	...
LACKING SPECIFIED HEATING EQUIPMENT OR NONE	307	36	35	40	60	37	27	31	25	11	4	9100
RENTER OCCUPIED	1 303	126	205	211	245	204	106	106	59	27	14	8300
WITH SPECIFIED HEATING EQUIPMENT[1]	1 079	91	178	177	194	173	88	91	49	24	14	8400
NO ADDITIONAL HEAT SOURCE USED	882	75	134	151	163	137	75	75	39	23	10	8500
USED KITCHEN STOVE, FIREPLACE, OR PORTABLE HEATER	168	15	38	21	27	32	9	14	7	2	4	8200
NOT REPORTED	29	2	7	5	3	4	3	2	3	-	-	...
LACKING SPECIFIED HEATING EQUIPMENT OR NONE	225	34	27	35	51	31	18	15	10	3	-	7900
ROOMS LACKING SPECIFIED HEAT SOURCE:												
OWNER OCCUPIED	1 370	75	98	90	199	165	122	274	157	128	63	13700
WITH SPECIFIED HEATING EQUIPMENT[1]	1 062	39	63	49	139	127	95	242	131	117	59	15400
NO ROOMS LACKING AIR DUCTS, REGISTERS, RADIATORS, OR HEATERS	656	18	29	22	85	80	52	155	89	83	44	16400
ROOMS LACKING AIR DUCTS, REGISTERS, RADIATORS, OR HEATERS	398	21	34	27	52	48	43	84	40	34	15	13500
1 ROOM	79	3	6	-	8	16	11	10	10	13	1	13800
2 ROOMS	85	3	8	12	14	11	5	16	5	8	2	11100
3 ROOMS OR MORE	235	14	20	16	30	20	27	58	25	13	12	14200
NOT REPORTED	7	-	-	-	2	-	-	3	2	-	-	...
LACKING SPECIFIED HEATING EQUIPMENT OR NONE	307	36	35	40	60	37	27	31	25	11	4	9100

[1]EXCLUDES ROOM HEATERS WITHOUT FLUE OR VENT, FIREPLACES, STOVES, AND PORTABLE HEATERS.

TABLE A-27. INCOME OF FAMILIES AND PRIMARY INDIVIDUALS BY TENURE AND FAILURES IN PLUMBING FACILITIES AND EQUIPMENT FOR HOUSEHOLDS WITH HEAD OF SPANISH ORIGIN: 1977--CONTINUED

(NUMBERS IN THOUSANDS. DATA BASED ON SAMPLE, SEE TEXT. FOR MINIMUM BASE FOR DERIVED FIGURES (PERCENT, MEDIAN, ETC.) AND MEANING OF SYMBOLS, SEE TEXT)

UNITED STATES TOTAL	TOTAL	LESS THAN $3,000	$3,000 TO $4,999	$5,000 TO $6,999	$7,000 TO $9,999	$10,000 TO $12,499	$12,500 TO $14,999	$15,000 TO $19,999	$20,000 TO $24,999	$25,000 TO $34,999	$35,000 OR MORE	MEDIAN (DOLLARS)
UNITS OCCUPIED LAST WINTER--CONTINUED												
INSUFFICIENT HEAT--CONTINUED												
ROOMS LACKING SPECIFIED HEAT SOURCE--CONTINUED												
RENTER OCCUPIED	1 303	126	205	211	245	204	106	106	59	27	14	8300
WITH SPECIFIED HEATING EQUIPMENT[1]	1 079	91	178	177	194	173	88	91	49	24	14	8400
NO ROOMS LACKING AIR DUCTS, REGISTERS, RADIATORS, OR HEATERS	684	59	123	110	110	106	62	53	34	18	10	8400
ROOMS LACKING AIR DUCTS, REGISTERS, RADIATORS, OR HEATERS	379	30	55	67	75	66	24	38	14	6	4	8500
1 ROOM	128	15	15	24	19	26	8	13	5	3	-	8500
2 ROOMS	153	7	22	26	34	24	12	19	5	2	2	8800
3 ROOMS OR MORE	98	8	18	16	21	16	4	6	5	2	2	7900
NOT REPORTED	16	2	-	-	9	2	2	-	2	-	-	...
LACKING SPECIFIED HEATING EQUIPMENT OR NONE	225	34	27	35	51	31	18	15	10	3	-	7900
CLOSURE OF ROOMS:												
OWNER OCCUPIED	1 370	75	98	90	199	165	122	274	157	128	63	13700
WITH HEATING EQUIPMENT	1 330	74	97	86	189	160	115	270	151	125	63	13800
NO ROOMS CLOSED	1 249	59	84	81	184	148	108	261	143	120	59	14100
CLOSED CERTAIN ROOMS	72	12	12	5	5	12	5	8	5	3	3	10300
LIVING ROOM ONLY	5	2	-	-	-	3	-	-	-	-	-	...
DINING ROOM ONLY	-	-	-	-	-	-	-	-	-	-	-	-
1 OR MORE BEDROOMS ONLY	46	7	11	5	5	6	3	5	3	1	-	6900
OTHER ROOMS OR COMBINATION	17	2	2	-	-	3	-	3	-	2	3	...
NOT REPORTED	4	1	-	-	-	-	2	-	2	-	-	...
NOT REPORTED	10	3	-	-	-	-	2	-	4	1	-	...
NO HEATING EQUIPMENT	40	1	1	3	10	5	7	4	5	3	-	12200
RENTER OCCUPIED	1 303	126	205	211	245	204	106	106	59	27	14	8300
WITH HEATING EQUIPMENT	1 256	122	196	201	238	194	102	103	59	27	14	8400
NO ROOMS CLOSED	1 154	113	173	188	221	186	95	94	48	23	14	8400
CLOSED CERTAIN ROOMS	72	9	14	10	11	5	6	5	10	3	-	7900
LIVING ROOM ONLY	4	1	-	2	-	2	-	-	-	-	-	...
DINING ROOM ONLY	-	-	-	-	-	-	-	-	-	-	-	-
1 OR MORE BEDROOMS ONLY	46	8	8	8	6	3	4	-	5	3	-	6600
OTHER ROOMS OR COMBINATION	18	-	5	-	3	-	2	5	3	-	-	...
NOT REPORTED	4	-	1	-	2	-	-	-	2	-	-	...
NOT REPORTED	30	-	8	3	5	4	2	4	2	2	-	...
NO HEATING EQUIPMENT	47	4	10	10	7	10	3	3	-	-	-	6900

[1]EXCLUDES ROOM HEATERS WITHOUT FLUE OR VENT, FIREPLACES, STOVES, AND PORTABLE HEATERS.

TABLE A-28. INCOME OF FAMILIES AND PRIMARY INDIVIDUALS BY TENURE AND SELECTED NEIGHBORHOOD CHARACTERISTICS FOR HOUSEHOLDS WITH HEAD OF SPANISH ORIGIN: 1977

(NUMBERS IN THOUSANDS. DATA BASED ON SAMPLE, SEE TEXT. FOR MINIMUM BASE FOR DERIVED FIGURES (PERCENT, MEDIAN, ETC.) AND MEANING OF SYMBOLS, SEE TEXT)

UNITED STATES TOTAL	TOTAL	LESS THAN $3,000	$3,000 TO $4,999	$5,000 TO $6,999	$7,000 TO $9,999	$10,000 TO $12,499	$12,500 TO $14,999	$15,000 TO $19,999	$20,000 TO $24,999	$25,000 TO $34,999	$35,000 OR MORE	MEDIAN (DOLLARS)
NEIGHBORHOOD CONDITIONS												
OWNER OCCUPIED	1 558	85	100	100	211	195	154	309	191	145	69	13900
NO STREET OR HIGHWAY NOISE	1 078	56	66	69	145	140	103	208	131	108	52	14000
WITH STREET OR HIGHWAY NOISE	478	29	34	30	66	55	49	101	60	37	17	13800
DOES NOT BOTHER	165	5	14	12	30	21	24	29	20	6	5	12500
BOTHERS A LITTLE	229	11	13	16	25	31	13	55	31	26	8	15500
BOTHERS VERY MUCH	66	13	6	2	6	2	10	11	7	4	5	13600
BOTHERS SO MUCH WOULD LIKE TO MOVE	18	-	1	1	5	2	2	4	2	2	-	...
NOT REPORTED	2	-	-	-	-	-	-	2	-	-	-	...
NOT REPORTED	2	-	-	-	-	-	2	-	-	-	-	...
NO AIRPLANE TRAFFIC NOISE	1 295	73	75	81	169	159	129	271	153	131	55	14300
WITH AIRPLANE TRAFFIC NOISE	261	12	24	19	42	36	23	38	39	14	14	12300
DOES NOT BOTHER	115	8	6	9	20	13	10	19	16	8	7	13200
BOTHERS A LITTLE	99	2	13	7	9	12	12	18	21	4	2	14000
BOTHERS VERY MUCH	33	3	4	2	10	7	2	-	2	2	5	...
BOTHERS SO MUCH WOULD LIKE TO MOVE	7	-	2	1	2	3	-	-	-	-	-	...
NOT REPORTED	5	-	-	1	2	1	-	1	-	-	2	...
NOT REPORTED	2	-	-	-	-	-	2	-	-	-	-	...
NO HEAVY TRAFFIC	1 123	53	68	70	142	143	116	227	137	116	50	14300
WITH HEAVY TRAFFIC	433	33	31	29	69	52	36	81	53	29	19	12700
DOES NOT BOTHER	167	9	11	10	37	23	13	34	21	4	5	11800
BOTHERS A LITTLE	173	11	12	14	21	22	13	33	18	19	10	13800
BOTHERS VERY MUCH	83	13	8	5	10	7	5	15	12	4	4	12200
BOTHERS SO MUCH WOULD LIKE TO MOVE	8	-	-	1	1	-	5	-	2	-	-	...
NOT REPORTED	2	-	-	-	-	-	-	-	-	2	-	...
NOT REPORTED	2	-	-	-	-	-	2	-	1	-	-	...
NO STREETS IN NEED OF REPAIR	1 249	71	78	69	173	142	122	260	164	115	55	14400
WITH STREETS IN NEED OF REPAIR	307	14	22	30	38	53	29	49	27	30	14	12300
DOES NOT BOTHER	59	6	2	11	6	10	10	7	3	6	-	11300
BOTHERS A LITTLE	124	5	11	14	16	21	13	16	11	10	8	11900
BOTHERS VERY MUCH	116	4	9	6	16	21	4	26	10	14	7	13900
BOTHERS SO MUCH WOULD LIKE TO MOVE	7	-	-	-	-	1	2	1	4	-	-	...
NOT REPORTED	-	-	-	-	-	-	-	-	-	-	-	-
NOT REPORTED	2	-	-	-	-	-	2	-	-	-	-	...
NO ROADS IMPASSABLE	1 370	77	90	76	184	175	134	266	177	127	64	14100
WITH ROADS IMPASSABLE	183	9	10	24	25	20	18	43	14	16	5	13100
DOES NOT BOTHER	32	1	3	2	1	4	5	9	6	2	-	...
BOTHERS A LITTLE	70	4	6	11	7	8	7	11	4	12	1	12400
BOTHERS VERY MUCH	70	3	1	11	17	6	7	20	-	1	4	11200
BOTHERS SO MUCH WOULD LIKE TO MOVE	10	-	-	-	1	2	-	3	3	1	-	...
NOT REPORTED	1	-	-	-	-	-	-	1	-	-	-	...
NOT REPORTED	6	-	-	-	2	-	2	-	-	2	-	...
NO OCCUPIED HOUSING IN RUNDOWN CONDITION	1 387	71	89	93	186	174	134	276	169	134	60	14000
WITH OCCUPIED HOUSING IN RUNDOWN CONDITION	167	14	11	6	25	20	18	32	21	11	9	13600
DOES NOT BOTHER	48	10	2	6	8	5	4	5	3	2	3	9400
BOTHERS A LITTLE	55	2	5	-	7	8	7	11	10	4	2	14900
BOTHERS VERY MUCH	47	2	4	-	7	6	5	13	3	2	4	14600
BOTHERS SO MUCH WOULD LIKE TO MOVE	16	-	-	1	3	2	2	2	3	3	-	...
NOT REPORTED	2	-	-	-	-	-	-	2	1	-	-	...
NOT REPORTED	3	-	-	-	-	-	2	-	2	-	-	...
NO COMMERCIAL OR NONRESIDENTIAL ACTIVITIES	1 260	65	80	81	160	174	116	244	158	131	52	14000
WITH COMMERCIAL OR NONRESIDENTIAL ACTIVITIES	294	21	20	19	50	21	36	65	32	14	17	13600
DOES NOT BOTHER	225	14	18	13	41	21	26	47	21	11	14	13100
BOTHERS A LITTLE	43	3	2	5	5	-	3	13	7	2	3	16100
BOTHERS VERY MUCH	13	-	1	1	3	-	4	3	2	-	-	...
BOTHERS SO MUCH WOULD LIKE TO MOVE	7	2	-	-	-	-	2	-	2	2	-	...
NOT REPORTED	6	2	-	-	1	-	2	2	-	-	-	...
NOT REPORTED	3	-	-	-	-	-	2	-	2	-	-	...
NO ODORS, SMOKE, OR GAS	1 403	78	89	92	187	175	132	277	170	137	66	14000
WITH ODORS, SMOKE, OR GAS	151	8	11	7	24	19	18	32	22	7	3	13400
DOES NOT BOTHER	21	2	2	1	3	-	-	7	6	-	-	...
BOTHERS A LITTLE	65	3	5	4	8	7	6	13	9	6	3	14300
BOTHERS VERY MUCH	48	2	3	2	10	9	10	9	2	1	-	11800
BOTHERS SO MUCH WOULD LIKE TO MOVE	17	-	1	-	2	3	2	4	5	-	-	...
NOT REPORTED	-	-	-	-	-	-	-	-	-	-	-	-
NOT REPORTED	4	-	-	-	-	-	3	-	-	1	-	...
ADEQUATE STREET LIGHTS	1 145	67	75	76	168	138	103	235	141	97	43	13700
INADEQUATE STREET LIGHTS	405	18	24	23	43	56	50	72	49	48	24	14500
DOES NOT BOTHER	150	14	12	11	9	15	27	21	17	18	7	13800
BOTHERS A LITTLE	134	3	7	7	16	24	9	29	12	17	8	14900
BOTHERS VERY MUCH	114	1	5	3	18	16	13	19	20	9	9	15200
BOTHERS SO MUCH WOULD LIKE TO MOVE	3	-	-	1	-	-	-	-	-	2	-	...
NOT REPORTED	4	-	-	-	-	-	-	2	-	2	-	...
NOT REPORTED	8	-	1	1	-	1	2	2	1	-	2	...
NO NEIGHBORHOOD CRIME	1 297	68	94	88	174	165	125	246	159	125	53	13700
WITH NEIGHBORHOOD CRIME	254	15	6	12	37	29	27	61	32	19	16	15100
DOES NOT BOTHER	23	3	-	2	3	2	7	3	-	2	2	...
BOTHERS A LITTLE	92	3	3	6	8	10	3	28	14	7	8	17100
BOTHERS VERY MUCH	111	7	3	4	18	17	12	27	11	7	6	14000
BOTHERS SO MUCH WOULD LIKE TO MOVE	24	2	-	-	5	-	5	4	5	3	-	...
NOT REPORTED	4	-	-	1	2	-	-	-	2	-	-	...
NOT REPORTED	7	2	-	-	-	-	2	2	1	2	-	...
NO TRASH, LITTER, OR JUNK	1 288	65	82	80	168	159	123	258	169	130	54	14300
WITH TRASH, LITTER, OR JUNK	265	20	18	20	43	36	27	49	22	15	15	12300
DOES NOT BOTHER	35	5	1	4	7	5	3	4	2	5	-	...
BOTHERS A LITTLE	94	10	7	12	10	10	9	18	8	3	7	12100
BOTHERS VERY MUCH	122	3	10	4	20	21	12	27	11	5	8	13100
BOTHERS SO MUCH WOULD LIKE TO MOVE	13	2	-	-	4	-	3	-	2	2	-	...
NOT REPORTED	2	-	-	-	2	-	-	-	-	-	-	...
NOT REPORTED	5	-	-	-	-	-	3	2	-	-	-	...

TABLE A-28. INCOME OF FAMILIES AND PRIMARY INDIVIDUALS BY TENURE AND SELECTED NEIGHBORHOOD CHARACTERISTICS FOR HOUSEHOLDS WITH HEAD OF SPANISH ORIGIN: 1977--CONTINUED

(NUMBERS IN THOUSANDS. DATA BASED ON SAMPLE, SEE TEXT. FOR MINIMUM BASE FOR DERIVED FIGURES (PERCENT, MEDIAN, ETC.) AND MEANING OF SYMBOLS, SEE TEXT)

UNITED STATES TOTAL	TOTAL	LESS THAN $3,000	$3,000 TO $4,999	$5,000 TO $6,999	$7,000 TO $9,999	$10,000 TO $12,499	$12,500 TO $14,999	$15,000 TO $19,999	$20,000 TO $24,999	$25,000 TO $34,999	$35,000 OR MORE	MEDIAN (DOLLARS)
NEIGHBORHOOD CONDITIONS--CONTINUED												
OWNER OCCUPIED--CONTINUED												
NO BOARDED UP OR ABANDONED STRUCTURES	1 456	74	94	94	197	182	142	287	179	143	64	14000
WITH BOARDED UP OR ABANDONED STRUCTURES	100	10	6	6	14	13	10	21	12	2	5	12900
DOES NOT BOTHER	35	4	2	3	7	2	7	6	2	1	2	...
BOTHERS A LITTLE	32	2	2	-	5	6	2	12	4	-	-	...
BOTHERS VERY MUCH	27	3	1	2	2	5	2	4	6	-	3	...
BOTHERS SO MUCH WOULD LIKE TO MOVE	4	2	-	1	-	-	-	-	-	2	-	...
NOT REPORTED	2	-	2	-	-	-	-	-	-	-	-	...
NOT REPORTED	3	1	-	-	-	-	2	-	-	-	-	...
RENTER OCCUPIED	2 056	228	344	325	411	287	144	172	92	32	21	8000
NO STREET OR HIGHWAY NOISE	1 442	143	251	224	292	203	118	123	53	21	14	8100
WITH STREET OR HIGHWAY NOISE	605	83	93	102	116	84	26	46	39	11	6	7700
DOES NOT BOTHER	246	39	44	40	35	33	8	25	15	3	3	7000
BOTHERS A LITTLE	225	25	24	37	61	40	8	8	17	3	1	8300
BOTHERS VERY MUCH	78	13	11	17	10	8	6	4	6	3	-	6900
BOTHERS SO MUCH WOULD LIKE TO MOVE	54	3	14	8	10	3	3	10	-	2	2	7600
NOT REPORTED	2	2	-	-	-	-	-	-	-	-	-	...
NOT REPORTED	9	2	-	-	3	-	-	3	-	-	-	...
NO AIRPLANE TRAFFIC NOISE	1 763	188	289	283	363	252	123	151	70	26	18	8000
WITH AIRPLANE TRAFFIC NOISE	281	37	53	43	46	34	21	18	20	6	2	7500
DOES NOT BOTHER	131	25	21	13	22	20	6	10	10	2	2	7800
BOTHERS A LITTLE	93	5	18	23	15	7	13	3	3	5	-	7000
BOTHERS VERY MUCH	43	7	10	6	5	6	-	3	3	-	1	6300
BOTHERS SO MUCH WOULD LIKE TO MOVE	10	-	4	-	3	-	2	2	-	-	-	...
NOT REPORTED	4	-	-	-	-	-	-	-	4	-	-	...
NOT REPORTED	12	2	2	-	2	2	-	3	2	-	-	...
NO HEAVY TRAFFIC	1 476	150	248	234	296	219	103	120	62	29	16	8100
WITH HEAVY TRAFFIC	570	76	95	92	112	68	41	49	30	3	5	7600
DOES NOT BOTHER	303	47	47	50	60	40	21	25	11	-	3	7400
BOTHERS A LITTLE	158	17	25	27	33	20	13	12	10	-	-	7800
BOTHERS VERY MUCH	64	10	12	2	12	7	6	5	8	2	-	8900
BOTHERS SO MUCH WOULD LIKE TO MOVE	42	-	11	11	6	1	2	6	2	2	2	6800
NOT REPORTED	3	2	-	2	-	-	-	-	-	-	-	...
NOT REPORTED	10	2	2	-	3	-	-	3	-	-	-	...
NO STREETS IN NEED OF REPAIR	1 749	192	307	287	343	244	131	145	57	26	17	7800
WITH STREETS IN NEED OF REPAIR	293	34	37	37	63	42	13	24	33	6	4	8800
DOES NOT BOTHER	64	9	11	11	14	6	1	3	6	2	2	7300
BOTHERS A LITTLE	109	11	18	10	30	16	6	4	13	2	-	8500
BOTHERS VERY MUCH	94	12	5	10	15	17	5	12	15	2	2	10800
BOTHERS SO MUCH WOULD LIKE TO MOVE	22	-	2	5	3	3	2	5	-	2	-	...
NOT REPORTED	5	2	2	-	2	-	-	-	-	-	-	...
NOT REPORTED	14	2	-	2	5	1	-	3	1	-	-	...
NO ROADS IMPASSABLE	1 861	203	315	295	370	263	134	158	77	27	18	8000
WITH ROADS IMPASSABLE	178	21	30	28	34	22	10	12	15	5	2	7900
DOES NOT BOTHER	49	5	14	12	7	2	1	3	5	-	-	5900
BOTHERS A LITTLE	54	5	9	11	14	8	-	3	-	3	-	7400
BOTHERS VERY MUCH	62	11	3	3	13	10	7	3	10	-	1	10300
BOTHERS SO MUCH WOULD LIKE TO MOVE	13	-	4	2	-	2	2	2	-	2	1	...
NOT REPORTED	-	-	-	-	-	-	-	-	-	-	-	-
NOT REPORTED	18	4	-	2	7	2	-	3	-	-	-	...
NO OCCUPIED HOUSING IN RUNDOWN CONDITION	1 738	194	272	280	338	250	129	146	83	27	21	8100
WITH OCCUPIED HOUSING IN RUNDOWN CONDITION	295	28	69	42	68	37	15	21	9	5	-	7400
DOES NOT BOTHER	89	13	19	14	19	14	2	6	3	-	-	6800
BOTHERS A LITTLE	86	12	22	7	24	11	6	3	-	2	-	7300
BOTHERS VERY MUCH	76	3	20	12	17	6	6	7	5	-	-	7500
BOTHERS SO MUCH WOULD LIKE TO MOVE	42	-	8	10	9	6	2	5	-	2	-	7800
NOT REPORTED	3	-	-	-	-	-	-	-	2	2	-	...
NOT REPORTED	23	6	3	3	6	-	-	5	-	-	-	...
NO COMMERCIAL OR NONRESIDENTIAL ACTIVITIES	1 402	148	196	222	280	214	117	129	57	23	16	8400
WITH COMMERCIAL OR NONRESIDENTIAL ACTIVITIES	645	76	148	103	130	72	27	40	35	10	5	6900
DOES NOT BOTHER	565	71	130	91	114	64	21	34	31	3	5	6800
BOTHERS A LITTLE	37	3	5	5	11	2	5	2	3	2	-	8500
BOTHERS VERY MUCH	20	-	6	4	3	2	-	3	-	2	-	...
BOTHERS SO MUCH WOULD LIKE TO MOVE	8	-	2	2	-	1	2	-	-	2	-	...
NOT REPORTED	15	2	5	2	2	3	-	1	-	2	-	...
NOT REPORTED	10	4	-	-	2	1	-	3	-	-	-	...
NO ODORS, SMOKE, OR GAS	1 846	206	294	304	366	263	125	162	81	26	21	8000
WITH ODORS, SMOKE, OR GAS	193	20	45	20	44	21	19	7	11	6	-	7800
DOES NOT BOTHER	38	2	15	3	5	2	6	4	2	-	-	6600
BOTHERS A LITTLE	66	11	12	3	13	13	6	-	4	3	-	8600
BOTHERS VERY MUCH	66	7	10	9	22	4	5	3	5	2	-	8000
BOTHERS SO MUCH WOULD LIKE TO MOVE	19	-	8	2	3	3	2	-	-	2	-	...
NOT REPORTED	4	-	-	3	2	-	-	-	-	-	-	...
NOT REPORTED	17	2	5	2	2	3	-	3	-	-	-	...
ADEQUATE STREET LIGHTS	1 624	186	271	271	305	231	112	133	69	31	17	7800
INADEQUATE STREET LIGHTS	417	39	69	55	102	56	32	36	23	2	4	8300
DOES NOT BOTHER	140	16	17	29	30	22	9	10	4	-	4	7800
BOTHERS A LITTLE	122	8	28	9	36	14	7	11	11	-	-	8400
BOTHERS VERY MUCH	111	10	14	10	29	14	15	10	8	-	-	9200
BOTHERS SO MUCH WOULD LIKE TO MOVE	21	-	7	3	2	3	2	3	-	2	-	...
NOT REPORTED	22	5	3	3	6	3	-	2	-	-	-	...
NOT REPORTED	15	2	5	-	5	-	-	3	-	-	-	...
NO NEIGHBORHOOD CRIME	1 614	182	265	251	317	231	114	140	72	26	17	8000
WITH NEIGHBORHOOD CRIME	413	42	76	71	85	55	29	28	18	6	3	7600
DOES NOT BOTHER	50	6	9	16	-	11	2	3	2	2	-	6200
BOTHERS A LITTLE	118	8	20	25	26	17	10	3	5	2	2	7600
BOTHERS VERY MUCH	141	18	19	17	36	13	11	13	11	2	2	8400
BOTHERS SO MUCH WOULD LIKE TO MOVE	100	7	28	13	21	14	7	8	-	2	-	7300
NOT REPORTED	4	2	-	-	2	-	-	-	-	-	-	...
NOT REPORTED	29	4	3	3	10	2	1	5	2	-	-	...

TABLE A-28. INCOME OF FAMILIES AND PRIMARY INDIVIDUALS BY TENURE AND SELECTED NEIGHBORHOOD CHARACTERISTICS FOR HOUSEHOLDS WITH HEAD OF SPANISH ORIGIN: 1977--CONTINUED

(NUMBERS IN THOUSANDS. DATA BASED ON SAMPLE, SEE TEXT. FOR MINIMUM BASE FOR DERIVED FIGURES (PERCENT, MEDIAN, ETC.) AND MEANING OF SYMBOLS, SEE TEXT)

UNITED STATES TOTAL	TOTAL	LESS THAN $3,000	$3,000 TO $4,999	$5,000 TO $6,999	$7,000 TO $9,999	$10,000 TO $12,499	$12,500 TO $14,999	$15,000 TO $19,999	$20,000 TO $24,999	$25,000 TO $34,999	$35,000 OR MORE	MEDIAN (DOLLARS)
NEIGHBORHOOD CONDITIONS--CONTINUED												
RENTER OCCUPIED--CONTINUED												
NO TRASH, LITTER, OR JUNK	1 625	182	256	256	308	229	125	146	80	26	19	8200
WITH TRASH, LITTER, OR JUNK	419	41	87	68	102	58	19	23	12	6	2	7400
DOES NOT BOTHER	87	18	14	15	22	7	7	2	3	-	-	6600
BOTHERS A LITTLE	126	4	35	19	35	23	2	6	2	-	-	7500
BOTHERS VERY MUCH	147	18	28	24	30	19	8	11	6	3	-	7400
BOTHERS SO MUCH WOULD LIKE TO MOVE	51	-	11	10	9	9	2	5	-	3	2	8500
NOT REPORTED	7	2	-	-	6	-	-	-	-	-	-	...
NOT REPORTED	12	4	2	2	2	-	-	3	-	-	-	...
NO BOARDED UP OR ABANDONED STRUCTURES	1 770	197	283	276	343	257	137	147	84	26	19	8100
WITH BOARDED UP OR ABANDONED STRUCTURES	277	28	61	48	67	30	7	22	6	7	2	7100
DOES NOT BOTHER	113	16	26	23	20	16	1	9	3	-	-	6300
BOTHERS A LITTLE	63	6	17	7	20	4	2	5	-	3	-	7400
BOTHERS VERY MUCH	58	5	10	10	21	1	4	5	3	-	-	7600
BOTHERS SO MUCH WOULD LIKE TO MOVE	33	-	8	8	5	5	-	3	-	2	2	...
NOT REPORTED	9	2	-	-	2	4	-	-	-	2	-	...
NOT REPORTED	10	2	-	2	2	-	-	3	1	-	-	...
NEIGHBORHOOD CONDITIONS AND WISH TO MOVE[1]												
OWNER OCCUPIED	1 558	85	100	100	211	195	154	309	191	145	69	13900
NO BOTHERSOME NEIGHBORHOOD CONDITIONS	370	14	28	23	50	44	27	76	51	38	19	14900
WITH BOTHERSOME NEIGHBORHOOD CONDITIONS	1 186	71	72	77	161	151	125	233	141	107	50	13700
HOUSEHOLD WOULD NOT LIKE TO MOVE	1 104	67	70	76	147	143	113	218	126	95	50	13600
HOUSEHOLD WOULD LIKE TO MOVE	82	4	3	1	13	8	12	15	15	12	-	15300
NOT REPORTED	-	-	-	-	-	-	-	-	-	-	-	-
NOT REPORTED	2	-	-	-	-	-	2	-	-	-	-	...
RENTER OCCUPIED	2 056	228	344	325	411	287	144	172	92	32	21	8000
NO BOTHERSOME NEIGHBORHOOD CONDITIONS	499	53	70	81	95	77	43	48	14	11	6	8400
WITH BOTHERSOME NEIGHBORHOOD CONDITIONS	1 550	172	275	244	314	210	101	121	77	21	14	7800
HOUSEHOLD WOULD NOT LIKE TO MOVE	1 348	159	236	214	271	177	86	103	76	18	10	7700
HOUSEHOLD WOULD LIKE TO MOVE	194	10	38	28	43	32	15	18	2	3	4	8400
NOT REPORTED	7	3	-	2	1	2	-	-	-	-	-	...
NOT REPORTED	7	2	-	-	2	-	-	3	-	-	-	...
NEIGHBORHOOD SERVICES												
OWNER OCCUPIED	1 558	85	100	100	211	195	154	309	191	145	69	13900
SATISFACTORY PUBLIC TRANSPORTATION	961	50	65	71	134	115	91	198	103	96	39	13800
UNSATISFACTORY PUBLIC TRANSPORTATION	474	30	33	19	64	67	50	86	64	40	21	13700
DOES NOT BOTHER	286	16	21	12	34	44	35	55	39	19	10	13600
BOTHERS A LITTLE	98	8	6	6	15	13	8	15	11	11	6	13190
BOTHERS VERY MUCH	76	5	3	2	13	10	5	16	11	7	5	15200
BOTHERS SO MUCH WOULD LIKE TO MOVE	3	-	1	-	-	-	2	-	1	-	-	...
NOT REPORTED	11	2	2	-	2	-	1	1	2	3	1	...
DON'T KNOW	119	6	2	10	14	12	11	25	24	9	7	16100
NOT REPORTED	4	-	-	-	-	1	2	-	-	-	2	...
SATISFACTORY SCHOOLS	1 348	71	89	89	178	176	133	270	164	120	57	13800
UNSATISFACTORY SCHOOLS	81	6	4	2	14	6	8	15	9	11	6	15300
DOES NOT BOTHER	17	4	3	2	2	2	2	1	-	2	-	...
BOTHERS A LITTLE	9	-	-	-	2	2	2	-	-	2	2	...
BOTHERS VERY MUCH	39	2	1	-	6	2	3	12	6	5	2	17500
BOTHERS SO MUCH WOULD LIKE TO MOVE	11	-	-	-	3	-	2	2	2	2	-	...
NOT REPORTED	4	1	-	-	-	-	-	-	2	-	2	...
DON'T KNOW	126	8	7	9	19	12	11	23	18	12	7	14200
NOT REPORTED	4	-	-	-	-	1	2	-	-	2	-	...
SATISFACTORY SHOPPING	1 342	72	89	82	174	171	126	263	175	128	62	14100
UNSATISFACTORY SHOPPING	208	12	11	16	35	23	27	44	16	17	7	13100
DOES NOT BOTHER	77	3	5	6	10	9	9	19	9	5	3	14200
BOTHERS A LITTLE	74	7	3	4	15	3	11	18	4	7	2	13700
BOTHERS VERY MUCH	52	2	2	6	8	11	5	8	3	5	1	11700
BOTHERS SO MUCH WOULD LIKE TO MOVE	2	-	-	1	2	-	-	-	-	-	-	...
NOT REPORTED	2	-	-	-	2	-	1	-	-	-	-	...
DON'T KNOW	6	1	-	2	2	-	-	2	-	-	-	...
NOT REPORTED	2	-	-	-	-	1	2	-	-	-	-	...
SATISFACTORY POLICE PROTECTION	1 282	66	82	83	162	161	127	258	162	121	60	14200
UNSATISFACTORY POLICE PROTECTION	166	13	14	9	35	20	13	33	17	6	7	11600
DOES NOT BOTHER	30	1	3	4	4	2	6	3	2	3	-	...
BOTHERS A LITTLE	49	4	3	2	8	15	2	7	4	2	-	11000
BOTHERS VERY MUCH	69	7	5	2	16	1	3	21	7	-	7	15000
BOTHERS SO MUCH WOULD LIKE TO MOVE	14	-	1	-	7	2	2	2	2	-	-	...
NOT REPORTED	4	-	1	-	-	-	-	1	2	-	-	...
DON'T KNOW	108	6	3	8	14	13	12	18	13	18	2	14400
NOT REPORTED	2	-	-	-	-	-	2	-	-	-	-	...
SATISFACTORY OUTDOOR RECREATION FACILITIES	1 116	53	62	65	150	152	112	221	137	109	55	14200
UNSATISFACTORY OUTDOOR RECREATION FACILITIES	371	25	30	31	53	41	37	72	46	27	10	12900
DOES NOT BOTHER	167	17	23	16	23	17	14	23	19	13	3	10700
BOTHERS A LITTLE	111	4	1	11	17	16	15	20	15	8	5	13700
BOTHERS VERY MUCH	86	4	6	5	11	8	7	25	12	6	2	15400
BOTHERS SO MUCH WOULD LIKE TO MOVE	3	-	-	-	2	-	-	2	-	-	-	...
NOT REPORTED	3	-	-	-	-	-	2	2	-	-	-	...
DON'T KNOW	69	7	8	3	8	2	3	16	9	9	4	16000
NOT REPORTED	2	-	-	-	-	-	2	-	-	-	-	...
SATISFACTORY HOSPITALS OR HEALTH CLINICS	1 255	67	75	78	173	154	113	247	164	119	64	14300
UNSATISFACTORY HOSPITALS OR HEALTH CLINICS	258	17	20	20	33	33	31	56	24	22	3	13100
DOES NOT BOTHER	86	6	10	6	9	10	9	19	9	7	-	12900
BOTHERS A LITTLE	73	5	3	7	10	8	9	14	8	6	2	13200
BOTHERS VERY MUCH	88	5	5	5	11	15	12	21	5	8	1	13000
BOTHERS SO MUCH WOULD LIKE TO MOVE	8	-	-	-	2	-	2	2	2	1	1	...
NOT REPORTED	3	-	1	2	-	-	-	-	-	-	-	...
DON'T KNOW	42	2	5	2	3	8	8	6	3	4	2	13100
NOT REPORTED	3	-	-	-	2	-	2	-	-	-	-	...

[1]WISH TO MOVE ONLY RELATES TO RESPONDENT'S OPINION OF SPECIFIC NEIGHBORHOOD CONDITIONS.

TABLE A-28. INCOME OF FAMILIES AND PRIMARY INDIVIDUALS BY TENURE AND SELECTED NEIGHBORHOOD CHARACTERISTICS FOR HOUSEHOLDS WITH HEAD OF SPANISH ORIGIN: 1977--CONTINUED

(NUMBERS IN THOUSANDS. DATA BASED ON SAMPLE, SEE TEXT. FOR MINIMUM BASE FOR DERIVED FIGURES (PERCENT, MEDIAN, ETC.) AND MEANING OF SYMBOLS, SEE TEXT)

UNITED STATES TOTAL	TOTAL	LESS THAN $3,000	$3,000 TO $4,999	$5,000 TO $6,999	$7,000 TO $9,999	$10,000 TO $12,499	$12,500 TO $14,999	$15,000 TO $19,999	$20,000 TO $24,999	$25,000 TO $34,999	$35,000 OR MORE	MEDIAN (DOLLARS)
NEIGHBORHOOD SERVICES--CONTINUED												
RENTER OCCUPIED	2 056	228	344	325	411	287	144	172	92	32	21	8000
SATISFACTORY PUBLIC TRANSPORTATION	1 511	171	269	226	285	215	115	123	68	26	13	7900
UNSATISFACTORY PUBLIC TRANSPORTATION	380	44	54	67	91	48	21	26	21	5	3	7800
DOES NOT BOTHER	189	21	24	34	48	21	13	14	8	3	3	8000
BOTHERS A LITTLE	95	9	15	17	18	18	5	7	6	-	-	8100
BOTHERS VERY MUCH	64	11	11	12	12	7	2	3	5	2	-	6600
BOTHERS SO MUCH WOULD LIKE TO MOVE	22	2	5	4	8	1	-	2	-	-	-	...
NOT REPORTED	9	-	-	-	5	-	2	2	2	-	-	...
DON'T KNOW	158	10	21	31	34	24	8	21	3	2	4	8500
NOT REPORTED	7	2	-	2	2	-	-	2	-	-	-	...
SATISFACTORY SCHOOLS	1 589	168	249	247	326	238	128	123	68	29	14	8200
UNSATISFACTORY SCHOOLS	86	9	20	15	12	7	3	8	7	2	2	6800
DOES NOT BOTHER	22	4	5	9	2	-	-	3	-	-	-	...
BOTHERS A LITTLE	17	3	3	2	3	2	3	-	1	-	-	...
BOTHERS VERY MUCH	30	-	7	-	7	5	-	3	5	2	2	...
BOTHERS SO MUCH WOULD LIKE TO MOVE	13	2	3	3	-	1	-	2	2	-	-	...
NOT REPORTED	3	-	2	2	-	-	-	-	-	-	-	...
DON'T KNOW	374	49	76	63	72	40	13	39	16	2	9	7000
NOT REPORTED	8	2	-	-	2	2	-	2	-	-	-	...
SATISFACTORY SHOPPING	1 828	199	306	282	366	261	127	154	82	31	21	8000
UNSATISFACTORY SHOPPING	213	27	37	40	44	23	17	15	9	2	-	7200
DOES NOT BOTHER	60	10	10	12	11	3	6	2	5	-	-	6600
BOTHERS A LITTLE	69	7	14	9	15	10	6	3	4	2	-	7900
BOTHERS VERY MUCH	62	3	10	15	12	9	5	8	-	-	-	7800
BOTHERS SO MUCH WOULD LIKE TO MOVE	19	7	3	3	3	1	-	2	-	-	-	...
NOT REPORTED	2	-	-	-	2	-	-	-	-	-	-	...
DON'T KNOW	8	-	2	3	-	2	-	2	-	-	-	...
NOT REPORTED	7	2	-	-	2	2	-	2	-	-	-	...
SATISFACTORY POLICE PROTECTION	1 618	193	264	252	310	219	126	136	71	29	19	8000
UNSATISFACTORY POLICE PROTECTION	213	19	45	38	42	32	11	14	9	3	-	7400
DOES NOT BOTHER	32	4	4	8	4	9	2	1	-	-	-	...
BOTHERS A LITTLE	59	7	15	7	13	6	2	7	2	2	-	7300
BOTHERS VERY MUCH	89	6	21	9	21	10	7	7	6	2	-	8200
BOTHERS SO MUCH WOULD LIKE TO MOVE	28	2	5	12	4	4	-	-	-	-	-	...
NOT REPORTED	5	-	-	2	-	3	-	-	-	-	-	...
DON'T KNOW	215	14	36	33	56	36	6	21	12	-	2	8300
NOT REPORTED	9	2	-	2	3	-	-	2	-	-	-	...
SATISFACTORY OUTDOOR RECREATION FACILITIES	1 435	155	211	211	297	210	110	125	69	27	19	8400
UNSATISFACTORY OUTDOOR RECREATION FACILITIES	445	44	102	72	80	63	28	32	18	5	2	7200
DOES NOT BOTHER	175	17	34	30	29	31	17	10	4	2	2	7600
BOTHERS A LITTLE	158	15	41	27	34	16	7	8	8	2	-	6700
BOTHERS VERY MUCH	73	10	12	8	12	15	4	4	6	2	-	8500
BOTHERS SO MUCH WOULD LIKE TO MOVE	27	-	11	3	3	1	-	8	-	-	-	...
NOT REPORTED	13	2	3	4	2	-	-	2	-	-	-	...
DON'T KNOW	167	27	32	40	32	13	5	13	5	-	-	6200
NOT REPORTED	9	2	-	2	2	-	2	2	-	-	-	...
SATISFACTORY HOSPITALS OR HEALTH CLINICS	1 686	190	286	259	323	249	126	144	64	29	18	8000
UNSATISFACTORY HOSPITALS OR HEALTH CLINICS	270	29	43	52	60	26	17	13	25	3	2	7600
DOES NOT BOTHER	88	15	10	15	21	7	5	5	9	-	-	7500
BOTHERS A LITTLE	67	5	11	13	15	10	3	3	7	-	-	7800
BOTHERS VERY MUCH	86	6	19	17	17	7	8	2	6	3	2	7300
BOTHERS SO MUCH WOULD LIKE TO MOVE	19	2	2	5	3	2	-	3	2	-	-	...
NOT REPORTED	9	2	-	2	4	-	-	-	2	-	-	...
DON'T KNOW	94	6	16	14	26	12	2	13	3	-	2	8200
NOT REPORTED	6	2	-	-	2	-	-	2	-	-	-	...
NEIGHBORHOOD SERVICES AND WISH TO MOVE[1]												
OWNER OCCUPIED	1 558	85	100	100	211	195	154	309	191	145	69	13900
WITH SATISFACTORY NEIGHBORHOOD SERVICES	765	36	43	47	115	92	71	159	89	78	34	14200
WITH UNSATISFACTORY NEIGHBORHOOD SERVICES	792	49	56	52	96	102	81	150	103	67	35	13700
HOUSEHOLD WOULD NOT LIKE TO MOVE	742	48	53	50	81	101	76	142	95	62	33	13700
HOUSEHOLD WOULD LIKE TO MOVE	38	-	2	1	13	2	5	6	6	2	1	13200
NOT REPORTED	12	1	2	2	2	-	-	2	2	3	1	...
NOT REPORTED	2	-	-	-	-	-	2	-	-	-	-	...
RENTER OCCUPIED	2 056	228	344	325	411	287	144	172	92	32	21	8000
WITH SATISFACTORY NEIGHBORHOOD SERVICES	1 187	132	194	179	226	165	95	106	53	23	14	8200
WITH UNSATISFACTORY NEIGHBORHOOD SERVICES	863	93	150	146	184	122	49	65	38	10	6	7700
HOUSEHOLD WOULD NOT LIKE TO MOVE	755	77	128	123	161	114	48	52	37	10	6	7900
HOUSEHOLD WOULD LIKE TO MOVE	88	12	20	21	16	5	-	11	2	-	-	6100
NOT REPORTED	20	3	2	2	7	3	2	2	-	-	-	...
NOT REPORTED	6	2	-	-	2	-	-	2	-	-	-	...
OVERALL OPINION OF NEIGHBORHOOD												
OWNER OCCUPIED	1 558	85	100	100	211	195	154	309	191	145	69	13900
EXCELLENT	421	20	22	26	51	47	45	75	58	50	29	15100
GOOD	783	39	57	45	96	111	77	162	97	69	31	13900
FAIR	306	27	17	26	54	34	27	58	32	23	9	12100
POOR	43	-	4	2	8	3	4	13	5	3	-	15200
NOT REPORTED	5	-	-	2	1	-	2	-	-	-	-	...
HOUSEHOLD WOULD LIKE TO MOVE	82	4	3	1	13	8	12	15	15	12	-	15300
EXCELLENT	4	-	2	1	-	-	-	-	2	-	-	...
GOOD	21	-	-	-	2	3	2	5	1	8	-	...
FAIR	35	4	1	-	7	3	7	5	7	2	-	...
POOR	22	-	-	-	4	2	4	5	5	2	-	...
NOT REPORTED	-	-	-	-	-	-	-	-	-	-	-	-
HOUSEHOLD WOULD NOT LIKE TO MOVE	1 474	82	97	99	198	187	140	294	177	133	69	13800
EXCELLENT	417	20	20	25	51	47	45	75	56	50	29	15100
GOOD	762	39	57	45	94	108	75	157	96	60	31	13800
FAIR	271	23	16	26	47	31	20	54	25	20	9	11900
POOR	21	-	4	2	4	2	-	8	-	2	-	...
NOT REPORTED	3	-	-	2	1	-	-	-	-	-	-	...
NOT REPORTED	2	-	-	-	-	-	2	-	-	-	-	...

[1]WISH TO MOVE ONLY RELATES TO RESPONDENT'S OPINION OF SPECIFIC NEIGHBORHOOD SERVICES.

TABLE A-28. INCOME OF FAMILIES AND PRIMARY INDIVIDUALS BY TENURE AND SELECTED NEIGHBORHOOD CHARACTERISTICS FOR HOUSEHOLDS WITH HEAD OF SPANISH ORIGIN: 1977--CONTINUED

(NUMBERS IN THOUSANDS. DATA BASED ON SAMPLE, SEE TEXT. FOR MINIMUM BASE FOR DERIVED FIGURES (PERCENT, MEDIAN, ETC.) AND MEANING OF SYMBOLS, SEE TEXT)

UNITED STATES TOTAL	TOTAL	LESS THAN $3,000	$3,000 TO $4,999	$5,000 TO $6,999	$7,000 TO $9,999	$10,000 TO $12,499	$12,500 TO $14,999	$15,000 TO $19,999	$20,000 TO $24,999	$25,000 TO $34,999	$35,000 OR MORE	MEDIAN (DOLLARS)
OVERALL OPINION OF NEIGHBORHOOD--CONTINUED												
RENTER OCCUPIED	2 056	228	344	325	411	287	144	172	92	32	21	8000
EXCELLENT	281	18	48	49	49	43	27	20	17	8	2	8600
GOOD	1 006	106	148	143	206	150	79	98	46	16	13	8500
FAIR	602	81	112	111	117	74	33	41	22	7	4	6900
POOR	149	17	35	19	38	16	5	10	6	2	2	7300
NOT REPORTED	18	6	2	3	2	3	1	2	-	-	-	...
HOUSEHOLD WOULD LIKE TO MOVE	194	10	38	28	43	32	15	18	2	3	4	8400
EXCELLENT	5	-	-	1	2	2	-	-	-	-	-	...
GOOD	35	-	4	5	5	10	2	6	2	2	-	...
FAIR	99	8	14	17	23	18	9	5	-	2	4	8400
POOR	54	2	19	6	13	3	5	7	-	-	-	7100
NOT REPORTED	2	-	2	-	-	-	-	-	-	-	-	...
HOUSEHOLD WOULD NOT LIKE TO MOVE	1 848	212	306	295	366	253	129	151	90	29	17	7900
EXCELLENT	276	18	48	48	47	42	27	20	17	8	2	8500
GOOD	967	106	145	136	200	139	77	92	45	14	13	8400
FAIR	499	71	98	95	93	56	24	35	22	5	-	6700
POOR	93	14	15	13	24	13	-	3	6	2	2	7500
NOT REPORTED	13	3	-	3	2	3	1	1	-	-	-	...
NOT REPORTED	15	6	-	2	2	2	-	3	-	-	-	...

TABLE A-29. VALUE OF OWNER-OCCUPIED HOUSING UNITS BY OCCUPANCY AND UTILIZATION CHARACTERISTICS AND SERVICES AVAILABLE FOR HOUSEHOLDS WITH HEAD OF SPANISH ORIGIN: 1977

(NUMBERS IN THOUSANDS. DATA BASED ON SAMPLE, SEE TEXT. FOR MINIMUM BASE FOR DERIVED FIGURES (PERCENT, MEDIAN, ETC.) AND MEANING OF SYMBOLS, SEE TEXT)

UNITED STATES TOTAL	TOTAL	LESS THAN $10,000	$10,000 TO $14,999	$15,000 TO $19,999	$20,000 TO $24,999	$25,000 TO $29,999	$30,000 TO $34,999	$35,000 TO $39,999	$40,000 TO $49,999	$50,000 TO $74,999	$75,000 OR MORE	MEDIAN (DOLLARS)
SPECIFIED OWNER OCCUPIED[1]	1 330	90	90	154	129	152	125	149	180	197	64	32000
DURATION OF OCCUPANCY												
HOUSEHOLD HEAD LIVED HERE:												
LESS THAN 3 MONTHS	53	2	2	1	5	19	2	4	6	8	3	29400
3 MONTHS OR LONGER	1 277	88	88	153	124	133	122	145	174	189	61	32100
LIVED HERE LAST WINTER	1 171	86	82	140	114	130	110	131	161	166	52	31500
COMPLETE BATHROOMS												
1	691	71	63	112	92	90	62	77	65	54	5	25400
1 AND ONE-HALF	184	2	12	13	18	24	15	34	26	33	6	36200
2 OR MORE	427	2	9	28	18	37	48	38	87	109	52	44000
ALSO USED BY ANOTHER HOUSEHOLD	-	-	-	-	-	-	-	-	-	-	-	-
NONE	29	15	6	-	2	1	1	-	2	2	-	...
COMPLETE KITCHEN FACILITIES												
FOR EXCLUSIVE USE OF HOUSEHOLD	1 321	85	87	154	129	151	124	149	180	197	64	32200
ALSO USED BY ANOTHER HOUSEHOLD	-	-	-	-	-	-	-	-	-	-	-	-
NO COMPLETE KITCHEN FACILITIES	9	6	2	-	-	1	1	-	-	-	-	...
CONDITION OF KITCHEN FACILITIES												
WITH COMPLETE KITCHEN FACILITIES	1 321	85	87	154	129	151	124	149	180	197	64	32200
ALL USABLE	1 303	82	86	150	129	145	124	147	180	197	63	32400
1 OR MORE NOT USABLE	15	2	2	4	-	6	-	-	-	-	-	...
NOT REPORTED	3	-	-	-	-	-	-	2	-	-	2	...
LACKING COMPLETE KITCHEN FACILITIES	9	6	2	-	-	1	1	-	-	-	-	...
TYPE OF HOUSEHOLD												
2-OR-MORE-PERSON HOUSEHOLDS	1 243	79	79	145	118	143	119	139	173	187	61	32400
HUSBAND-WIFE[2]	1 076	62	64	114	106	130	104	130	154	155	57	33000
WITH 1 OR MORE SUBFAMILIES	35	2	2	4	6	2	2	2	8	6	2	...
WITH OTHER RELATIVES OR NONRELATIVES	163	9	11	12	23	20	4	17	29	30	8	35600
WITH OWN CHILDREN UNDER 18 YEARS	784	38	43	81	78	103	79	108	108	114	32	33100
OTHER MALE HEAD[2]	61	3	6	10	6	1	8	3	9	12	2	32500
WITH 1 OR MORE SUBFAMILIES	8	2	-	2	2	-	-	-	-	2	-	...
WITH OTHER RELATIVES OR NONRELATIVES	42	3	6	7	3	1	5	2	7	9	-	31600
WITH OWN CHILDREN UNDER 18 YEARS	15	-	-	3	3	-	2	-	2	3	2	...
FEMALE HEAD[2]	106	14	9	21	6	12	7	6	10	19	3	26400
WITH 1 OR MORE SUBFAMILIES	9	1	-	5	-	-	-	-	2	-	2	...
WITH OTHER RELATIVES OR NONRELATIVES	41	6	2	7	-	5	7	-	7	6	2	30900
WITH OWN CHILDREN UNDER 18 YEARS	74	7	4	16	6	10	5	6	6	15	1	27300
1-PERSON HOUSEHOLDS	87	11	11	9	11	9	6	9	6	11	3	25700
BEDROOMS												
NONE AND 1	25	9	2	7	2	3	1	-	2	1	-	...
2 OR MORE	1 305	81	88	147	127	149	124	149	178	197	64	32400
NONE LACKING PRIVACY	1 150	48	69	126	112	134	110	139	167	183	62	33900
1 OR MORE LACKING PRIVACY	150	33	19	21	16	15	14	10	9	11	2	20400
PRIVACY NOT REPORTED	5	-	-	-	-	-	-	-	2	2	1	...
3-OR-MORE-PERSON HOUSEHOLDS	1 016	62	62	112	102	128	92	125	143	148	42	32300
NO BEDROOMS USED BY 3 PERSONS OR MORE	855	37	43	84	84	110	85	117	125	132	39	34100
BEDROOMS USED BY 3 PERSONS OR MORE	145	23	17	24	15	17	8	8	15	14	3	22700
1	108	16	14	20	9	10	6	6	12	11	3	21900
2 OR MORE	37	7	3	3	6	7	2	2	2	3	-	...
BEDROOMS USED BY PERSONS 13 YEARS OF AGE OR OLDER	94	15	7	17	13	12	5	4	8	8	3	22900
NO BEDROOMS USED BY PERSONS 13 YEARS OF AGE OR OLDER	44	7	9	7	1	4	2	4	5	4	-	19200
NOT REPORTED	7	1	2	-	-	2	-	-	2	2	-	...
NO BEDROOMS	-	-	-	-	-	-	-	-	-	-	-	-
NOT REPORTED	16	2	2	4	3	-	-	-	3	2	-	...
1- AND 2-PERSON HOUSEHOLDS	314	28	28	42	27	24	32	24	36	49	22	31100
PLUMBING FACILITIES BY PERSONS PER ROOM												
WITH ALL PLUMBING FACILITIES	1 306	76	84	154	127	151	125	149	180	197	64	32500
1.00 OR LESS	1 113	56	65	128	101	126	107	131	156	184	60	33800
1.01 TO 1.50	151	10	15	23	20	23	14	14	20	8	3	26500
1.51 OR MORE	43	10	3	3	6	2	4	4	4	5	2	24400
LACKING SOME OR ALL PLUMBING FACILITIES	24	14	6	-	2	1	-	-	-	-	-	...
1.00 OR LESS	17	10	5	-	2	1	-	-	-	-	-	...
1.01 TO 1.50	4	3	-	-	-	1	-	-	-	-	-	...
1.51 OR MORE	2	2	1	-	-	-	-	-	-	-	-	...
GARBAGE COLLECTION SERVICE												
WITH SERVICE	1 212	73	72	140	121	143	119	134	171	181	59	32400
LESS THAN ONCE A WEEK	8	-	1	3	2	2	-	-	-	-	-	...
ONCE A WEEK	551	28	12	33	42	47	48	78	94	124	45	39200
TWICE A WEEK OR MORE	622	39	57	94	75	92	69	54	74	54	14	27500
DON'T KNOW	22	4	2	8	2	2	1	1	1	2	-	...
NOT REPORTED	9	2	-	2	-	-	1	2	2	2	-	...
NO SERVICE	115	17	16	14	8	8	6	15	9	16	6	26100
METHOD OF DISPOSAL:												
INCINERATOR, TRASH CHUTE, OR COMPACTOR	13	3	4	-	1	1	-	1	-	4	-	...
GARBAGE DISPOSAL	7	1	-	-	-	1	-	2	-	2	2	...
OTHER MEANS	91	14	11	14	7	6	6	11	7	10	4	24500
NOT REPORTED	3	-	1	-	-	-	-	1	2	-	-	...
DON'T KNOW	2	-	2	-	-	-	-	-	-	-	-	...
NOT REPORTED	2	-	-	-	-	2	-	-	-	-	-	...

[1]LIMITED TO 1-FAMILY HOMES ON LESS THAN 10 ACRES AND NO BUSINESS ON PROPERTY.
[2]FIGURES MAY NOT ADD TO TOTAL BECAUSE HOUSEHOLD MEMBERS MAY BE INCLUDED IN MORE THAN ONE GROUP.

TABLE A-29. VALUE OF OWNER-OCCUPIED HOUSING UNITS BY OCCUPANCY AND UTILIZATION CHARACTERISTICS AND SERVICES AVAILABLE FOR HOUSEHOLDS WITH HEAD OF SPANISH ORIGIN: 1977--CONTINUED

(NUMBERS IN THOUSANDS, DATA BASED ON SAMPLE, SEE TEXT. FOR MINIMUM BASE FOR DERIVED FIGURES (PERCENT, MEDIAN, ETC.) AND MEANING OF SYMBOLS, SEE TEXT)

UNITED STATES TOTAL	TOTAL	LESS THAN $10,000	$10,000 TO $14,999	$15,000 TO $19,999	$20,000 TO $24,999	$25,000 TO $29,999	$30,000 TO $34,999	$35,000 TO $39,999	$40,000 TO $49,999	$50,000 TO $74,999	$75,000 OR MORE	MEDIAN (DOLLARS)
SPECIFIED OWNER OCCUPIED[1]--CONTINUED												
EXTERMINATION SERVICE												
OCCUPIED 3 MONTHS OR LONGER	1 277	88	88	153	124	133	122	145	174	189	61	32100
NO SIGNS OF MICE OR RATS	1 098	62	72	119	109	111	107	131	155	175	57	33500
WITH SIGNS OF MICE OR RATS	167	27	14	32	15	20	15	14	13	12	4	23700
WITH SIGNS OF MICE ONLY	130	20	9	21	14	15	14	11	11	12	3	25400
REGULAR EXTERMINATION SERVICE	7	-	-	-	-	2	3	-	2	-	-	...
IRREGULAR EXTERMINATION SERVICE	31	4	-	6	5	5	2	4	3	2	-	...
NO EXTERMINATION SERVICE	91	16	9	15	9	8	9	7	6	11	3	23200
NOT REPORTED	-	-	-	-	-	-	-	-	-	-	-	-
WITH SIGNS OF RATS ONLY	10	3	2	3	-	-	-	2	-	-	-	...
REGULAR EXTERMINATION SERVICE	2	-	-	-	-	-	-	2	-	-	-	...
IRREGULAR EXTERMINATION SERVICE	1	1	-	-	-	-	-	-	-	-	-	...
NO EXTERMINATION SERVICE	8	3	2	3	-	-	-	-	-	-	-	...
NOT REPORTED	-	-	-	-	-	-	-	-	-	-	-	-
WITH SIGNS OF MICE AND RATS	10	2	1	3	-	-	-	2	2	-	-	...
REGULAR EXTERMINATION SERVICE	1	1	-	-	-	-	-	-	-	-	-	...
IRREGULAR EXTERMINATION SERVICE	-	-	-	-	-	-	-	-	-	-	-	-
NO EXTERMINATION SERVICE	9	1	1	3	-	-	-	2	2	-	-	...
NOT REPORTED	-	-	-	-	-	-	-	-	-	-	-	-
DON'T KNOW	16	2	2	4	1	3	1	-	-	-	2	...
REGULAR EXTERMINATION SERVICE	2	-	1	2	-	-	-	-	-	-	-	...
IRREGULAR EXTERMINATION SERVICE	4	-	2	2	1	-	-	-	-	-	-	...
NO EXTERMINATION SERVICE	9	2	-	1	-	3	1	-	-	-	2	...
NOT REPORTED	-	-	-	-	-	-	-	-	-	-	-	-
NOT REPORTED	2	-	-	-	-	2	-	-	-	-	-	...
NOT REPORTED	13	-	3	2	-	2	-	-	5	2	-	...
OCCUPIED LESS THAN 3 MONTHS	53	2	2	1	5	19	2	4	6	8	3	29400

[1]LIMITED TO 1-FAMILY HOMES ON LESS THAN 10 ACRES AND NO BUSINESS ON PROPERTY.

TABLE A-30. VALUE OF OWNER-OCCUPIED HOUSING UNITS BY DEFICIENCIES IN SELECTED STRUCTURAL CHARACTERISTICS FOR HOUSEHOLDS WITH HEAD OF SPANISH ORIGIN: 1977

(NUMBERS IN THOUSANDS, DATA BASED ON SAMPLE, SEE TEXT. FOR MINIMUM BASE FOR DERIVED FIGURES (PERCENT, MEDIAN, ETC.) AND MEANING OF SYMBOLS, SEE TEXT)

UNITED STATES TOTAL	TOTAL	LESS THAN $10,000	$10,000 TO $14,999	$15,000 TO $19,999	$20,000 TO $24,999	$25,000 TO $29,999	$30,000 TO $34,999	$35,000 TO $39,999	$40,000 TO $49,999	$50,000 TO $74,999	$75,000 OR MORE	MEDIAN (DOLLARS)
SPECIFIED OWNER OCCUPIED[1]	1 330	90	90	154	129	92	125	149	180	197	64	32000
ELECTRIC WIRING												
ALL WIRING CONCEALED IN WALLS OR METAL COVERING	1 314	85	90	152	129	150	122	147	180	195	64	32100
SOME OR ALL WIRING EXPOSED	15	5	-	2	-	2	1	2	-	3	-	...
NOT REPORTED	2	-	-	-	-	-	2	-	-	-	-	...
ELECTRIC WALL OUTLETS												
WITH WORKING OUTLETS IN EACH ROOM	1 306	80	88	147	127	151	125	147	180	196	64	32400
LACKING WORKING OUTLETS IN SOME OR ALL ROOMS	22	10	-	7	2	1	-	2	-	1	-	...
NOT REPORTED	2	1	2	-	-	-	-	-	-	-	-	...
BASEMENT												
WITH BASEMENT	242	4	7	25	27	25	22	29	57	39	6	36800
NO SIGNS OF WATER LEAKAGE	194	2	5	20	20	19	16	21	51	37	3	38600
WITH SIGNS OF WATER LEAKAGE	42	2	-	5	7	4	6	8	5	2	2	32000
DON'T KNOW	2	-	-	-	-	2	-	-	-	-	-	...
NOT REPORTED	3	-	2	-	-	-	-	-	2	-	-	...
NO BASEMENT	1 088	86	83	129	102	127	103	120	122	158	59	30800
ROOF												
NO SIGNS OF WATER LEAKAGE	1 246	71	82	137	123	141	115	144	178	192	63	33000
WITH SIGNS OF WATER LEAKAGE	78	19	7	14	6	11	9	3	2	6	2	19700
DON'T KNOW	6	1	-	2	1	-	-	2	-	-	-	...
NOT REPORTED	-	-	-	-	-	-	-	-	-	-	-	-
INTERIOR CEILINGS AND WALLS												
OPEN CRACKS OR HOLES:												
NO OPEN CRACKS OR HOLES	1 248	75	78	139	122	139	120	146	178	190	61	33000
WITH OPEN CRACKS OR HOLES	79	15	10	15	7	12	5	2	2	7	3	20000
NOT REPORTED	2	-	2	-	-	1	-	-	-	-	-	...
BROKEN PLASTER:												
NO BROKEN PLASTER	1 282	84	85	142	122	143	124	147	178	194	63	32600
WITH BROKEN PLASTER	47	7	5	11	8	9	1	2	2	2	2	20400
NOT REPORTED	2	-	-	-	-	-	-	-	-	2	-	...
PEELING PAINT:												
NO PEELING PAINT	1 291	82	86	149	127	144	125	146	180	191	63	32300
WITH PEELING PAINT	37	8	4	5	2	8	-	2	-	7	2	23400
NOT REPORTED	2	-	-	-	-	-	-	2	-	-	-	...
INTERIOR FLOORS												
NO HOLES IN FLOOR	1 302	83	86	150	128	151	124	146	178	191	64	32100
WITH HOLES IN FLOOR	15	5	4	2	1	-	-	-	-	3	-	...
NOT REPORTED	13	2	-	2	-	1	1	3	2	3	-	...
SELECTED STRUCTURAL DEFICIENCIES AND WISH TO MOVE												
WITH STRUCTURAL DEFICIENCIES	187	35	15	29	18	22	20	16	9	17	6	24000
HOUSEHOLD WOULD LIKE TO MOVE[2]	15	3	2	3	1	-	4	2	-	2	-	...
UNITS WITH SIGNS OF WATER LEAKAGE IN BASEMENT	5	-	-	-	1	-	4	-	-	-	-	...
UNITS WITH SIGNS OF WATER LEAKAGE IN ROOF	7	-	1	2	1	-	2	2	-	-	-	...
UNITS WITH OPEN CRACKS OR HOLES IN INTERIOR CEILINGS AND WALLS	8	1	2	3	1	-	-	-	-	2	-	...
UNITS WITH HOLES IN FLOOR	4	-	-	2	1	-	-	-	-	2	-	...
UNITS WITH BROKEN PLASTER ON INTERIOR CEILINGS AND WALLS	5	2	1	2	1	-	-	-	-	-	-	...
UNITS WITH PEELING PAINT ON INTERIOR CEILINGS AND WALLS	6	2	2	-	1	-	-	-	-	2	-	...
UNITS WITH 2 OR MORE STRUCTURAL DEFICIENCIES	9	2	2	2	1	-	2	-	-	2	-	...
HOUSEHOLD WOULD NOT LIKE TO MOVE	153	29	14	25	14	20	11	14	9	11	6	23000
NOT REPORTED	18	3	-	-	3	2	5	-	-	5	-	...
NO STRUCTURAL DEFICIENCIES	1 143	55	74	125	112	130	105	133	170	180	59	33600
NOT REPORTED	-	-	-	-	-	-	-	-	-	-	-	-
OVERALL OPINION OF STRUCTURE												
EXCELLENT	438	15	20	23	35	57	32	49	91	79	36	38700
GOOD	665	44	49	78	69	77	70	76	75	100	27	31100
FAIR	198	21	16	46	24	18	23	24	12	13	2	23400
POOR	24	10	3	5	1	-	-	-	-	4	-	...
NOT REPORTED	5	-	2	2	-	-	-	-	2	-	-	...

[1]LIMITED TO 1-FAMILY HOMES ON LESS THAN 10 ACRES AND NO BUSINESS ON PROPERTY.
[2]FIGURES WILL NOT ADD TO TOTAL BECAUSE MORE THAN ONE STRUCTURAL DEFICIENCY WAS REPORTED FOR THE SAME UNIT.

TABLE A-31. VALUE OF OWNER-OCCUPIED HOUSING UNITS BY FAILURES IN PLUMBING FACILITIES AND EQUIPMENT FOR HOUSEHOLDS WITH HEAD OF SPANISH ORIGIN: 1977

(NUMBERS IN THOUSANDS. DATA BASED ON SAMPLE, SEE TEXT. FOR MINIMUM BASE FOR DERIVED FIGURES (PERCENT, MEDIAN, ETC.) AND MEANING OF SYMBOLS, SEE TEXT)

UNITED STATES TOTAL	TOTAL	LESS THAN $10,000	$10,000 TO $14,999	$15,000 TO $19,999	$20,000 TO $24,999	$25,000 TO $29,999	$30,000 TO $34,999	$35,000 TO $39,999	$40,000 TO $49,999	$50,000 TO $74,999	$75,000 OR MORE	MEDIAN (DOLLARS)
SPECIFIED OWNER OCCUPIED[1]	1 330	90	90	154	129	152	125	149	180	197	64	32000
UNITS OCCUPIED 3 MONTHS OR LONGER	1 277	88	88	153	124	133	122	145	174	189	61	32100
WATER SUPPLY												
WITH PIPED WATER INSIDE STRUCTURE	1 273	86	87	153	124	133	122	145	174	189	61	32200
NO BREAKDOWNS	1 243	84	86	144	121	127	122	141	172	184	61	32400
WITH BREAKDOWNS	20	2	1	7	1	2	-	4	1	2	-	...
UNUSABLE 6 CONSECUTIVE HOURS OR LONGER:												
1 TIME	16	2	-	5	1	2	-	4	-	2	-	...
2 TIMES	-	-	-	-	-	-	-	-	-	-	-	-
3 TIMES OR MORE	4	-	1	2	-	1	-	-	1	-	-	...
NOT REPORTED	-	-	-	-	-	-	-	-	-	-	-	-
DON'T KNOW	-	-	-	-	-	-	-	-	-	-	-	-
NOT REPORTED	10	-	-	2	2	3	-	-	1	3	-	...
REASON FOR BREAKDOWN:												
PROBLEMS INSIDE BUILDING	-	-	-	-	-	-	-	-	-	-	-	-
PROBLEMS OUTSIDE BUILDING	20	2	1	7	1	2	-	4	1	2	-	...
NOT REPORTED	-	-	-	-	-	-	-	-	-	-	-	-
NO PIPED WATER INSIDE STRUCTURE	4	2	2	-	-	-	-	-	-	-	-	...
SEWAGE DISPOSAL												
WITH PUBLIC SEWER, SEPTIC TANK, OR CESSPOOL	1 267	84	84	153	122	133	122	145	174	189	61	32400
NO BREAKDOWNS	1 244	84	84	147	117	131	122	139	173	186	61	32400
WITH BREAKDOWNS	17	-	-	5	5	-	1	5	-	1	-	...
UNUSABLE 6 CONSECUTIVE HOURS OR LONGER:												
1 TIME	12	-	-	3	3	-	1	3	-	1	-	...
2 TIMES	3	-	-	2	-	-	-	2	-	-	-	...
3 TIMES OR MORE	2	-	-	-	2	-	-	-	-	-	-	...
NOT REPORTED	-	-	-	-	-	-	-	-	-	-	-	-
DON'T KNOW	-	-	-	-	-	-	-	-	-	-	-	-
NOT REPORTED	6	-	-	1	-	2	-	1	1	2	-	...
WITH CHEMICAL TOILET, PRIVY, OR OTHER MEANS	10	5	4	-	2	-	-	-	-	-	-	...
TYPE OF SEWAGE DISPOSAL												
WITH PUBLIC SEWER	1 102	69	69	139	102	122	109	123	152	169	49	32300
1 OR MORE BREAKDOWNS	13	-	-	5	3	-	-	5	-	-	-	...
WITH SEPTIC TANK OR CESSPOOL	165	15	15	14	20	11	13	22	22	20	12	32500
1 OR MORE BREAKDOWNS	3	-	-	-	2	-	1	-	-	1	-	...
FLUSH TOILET												
WITH ALL PLUMBING FACILITIES	1 253	74	82	153	122	131	122	145	174	189	61	32600
WITH ONLY 1 FLUSH TOILET	669	70	61	111	88	76	62	75	65	54	5	25200
NO BREAKDOWNS IN FLUSH TOILET	644	68	61	108	87	74	58	70	62	51	5	24900
WITH BREAKDOWNS IN FLUSH TOILET	19	1	1	3	1	2	5	5	-	2	-	...
UNUSABLE 6 CONSECUTIVE HOURS OR LONGER:												
1 TIME	17	1	1	3	1	2	3	5	-	2	-	...
2 TIMES	-	-	-	-	-	-	-	-	-	-	-	-
3 TIMES	-	-	-	-	-	-	-	-	-	-	-	-
4 TIMES OR MORE	2	-	-	-	-	-	2	-	-	-	-	...
NOT REPORTED	-	-	-	-	-	-	-	-	-	-	-	-
NOT REPORTED	6	2	-	-	-	-	-	-	3	2	-	...
REASON FOR BREAKDOWN:												
PROBLEMS INSIDE BUILDING	10	1	1	2	-	-	4	2	-	2	-	...
PROBLEMS OUTSIDE BUILDING	8	-	-	2	1	2	-	3	-	-	-	...
NOT REPORTED	1	-	-	-	-	-	1	-	-	-	-	...
LACKING SOME OR ALL PLUMBING FACILITIES	24	14	6	-	2	1	-	-	-	-	-	...
ELECTRIC FUSE BLOWOUTS												
NO FUSE OR SWITCH BLOWOUTS	1 169	80	81	137	106	126	110	138	166	167	58	32500
WITH FUSE OR SWITCH BLOWOUTS	97	8	7	13	14	6	11	5	8	21	3	29600
1 TIME	41	3	1	3	8	4	7	-	3	7	3	30600
2 TIMES	23	1	4	5	-	2	3	1	2	5	-	...
3 TIMES OR MORE	29	4	2	5	6	1	-	5	1	7	-	...
NOT REPORTED	3	-	-	-	-	-	-	-	2	2	-	...
DON'T KNOW	6	1	-	3	-	-	-	2	-	-	-	...
NOT REPORTED	6	-	-	-	3	-	1	-	-	2	-	...
UNITS OCCUPIED LAST WINTER	1 171	86	82	140	114	130	110	131	161	166	52	31500
HEATING EQUIPMENT												
WITH HEATING EQUIPMENT	1 137	84	79	136	113	128	107	122	154	164	50	31400
NO BREAKDOWNS	1 070	83	79	122	108	122	93	114	149	153	47	31100
WITH BREAKDOWNS	56	1	-	9	4	6	14	7	5	8	2	32800
1 TIME	33	-	-	4	1	4	8	7	2	6	2	...
2 TIMES	10	-	-	3	3	-	-	-	3	1	-	...
3 TIMES	4	-	-	-	-	2	2	-	-	-	-	...
4 TIMES OR MORE	6	1	-	2	-	-	2	-	-	2	-	...
NOT REPORTED	2	-	-	-	-	-	2	-	-	-	-	...
NOT REPORTED	11	-	1	5	-	-	-	2	-	3	1	...
NO HEATING EQUIPMENT	34	2	2	4	2	2	3	8	7	2	2	...
INSUFFICIENT HEAT												
ADDITIONAL HEAT SOURCE:												
WITH SPECIFIED HEATING EQUIPMENT[2]	896	27	25	94	94	104	93	114	143	153	50	35500
NO ADDITIONAL HEAT SOURCE USED	816	24	22	84	80	94	88	102	135	140	46	35700
USED KITCHEN STOVE, FIREPLACE, OR PORTABLE HEATER	73	2	2	10	13	10	5	12	7	8	3	29700
NOT REPORTED	7	-	-	-	2	-	-	-	-	4	1	...
LACKING SPECIFIED HEATING EQUIPMENT OR NONE	275	59	57	46	20	26	17	17	18	13	2	17300

[1]LIMITED TO 1-FAMILY HOMES ON LESS THAN 10 ACRES AND NO BUSINESS ON PROPERTY.
[2]EXCLUDES ROOM HEATERS WITHOUT FLUE OR VENT, FIREPLACES, STOVES, AND PORTABLE HEATERS.

TABLE A-31. VALUE OF OWNER-OCCUPIED HOUSING UNITS BY FAILURES IN PLUMBING-FACILITIES AND EQUIPMENT FOR HOUSEHOLDS WITH HEAD OF SPANISH ORIGIN: 1977--CONTINUED

(NUMBERS IN THOUSANDS. DATA BASED ON SAMPLE, SEE TEXT. FOR MINIMUM BASE FOR DERIVED FIGURES (PERCENT, MEDIAN, ETC.) AND MEANING OF SYMBOLS, SEE TEXT)

UNITED STATES TOTAL	TOTAL	LESS THAN $10,000	$10,000 TO $14,999	$15,000 TO $19,999	$20,000 TO $24,999	$25,000 TO $29,999	$30,000 TO $34,999	$35,000 TO $39,999	$40,000 TO $49,999	$50,000 TO $74,999	$75,000 OR MORE	MEDIAN (DOLLARS)
SPECIFIED OWNER OCCUPIED[1]--CONTINUED												
UNITS OCCUPIED LAST WINTER--CONTINUED												
INSUFFICIENT HEAT--CONTINUED												
ROOMS LACKING SPECIFIED HEAT SOURCE:												
WITH SPECIFIED HEATING EQUIPMENT[2]	896	27	25	94	94	104	93	114	143	153	50	35500
NO ROOMS LACKING AIR DUCTS, REGISTERS, RADIATORS, OR HEATERS	537	7	8	51	50	62	54	67	105	88	42	37600
ROOMS LACKING AIR DUCTS, REGISTERS, RADIATORS, OR HEATERS	354	19	17	41	44	42	38	45	36	64	8	31900
1 ROOM	61	8	5	3	5	7	11	7	2	10	3	31000
2 ROOMS	80	6	2	11	3	5	11	15	9	15	2	35300
3 ROOMS OR MORE	213	5	9	27	36	30	16	23	24	39	3	30100
NOT REPORTED	6	-	-	2	-	-	1	2	2	-	-	...
LACKING SPECIFIED HEATING EQUIPMENT OR NONE	275	59	57	46	20	26	17	17	18	13	2	17300
CLOSURE OF ROOMS:												
WITH HEATING EQUIPMENT	1 137	84	79	136	113	128	107	122	154	164	50	31400
NO ROOMS CLOSED	1 063	73	71	118	103	123	105	113	149	159	49	32100
CLOSED CERTAIN ROOMS	67	11	9	16	9	5	2	9	5	2	-	19500
LIVING ROOM ONLY	5	-	3	-	2	-	-	-	-	-	-	...
DINING ROOM ONLY	-	-	-	-	-	-	-	-	-	-	-	-
1 OR MORE BEDROOMS ONLY	43	10	5	8	4	3	2	5	3	2	-	19200
OTHER ROOMS OR COMBINATION	16	1	1	4	3	2	-	3	2	-	-	...
NOT REPORTED	3	-	-	3	-	-	-	-	-	-	-	...
NOT REPORTED	6	-	-	2	-	-	-	1	-	3	1	...
NO HEATING EQUIPMENT	34	2	2	4	2	2	3	8	7	2	2	...

[1]LIMITED TO 1-FAMILY HOMES ON LESS THAN 10 ACRES AND NO BUSINESS ON PROPERTY.
[2]EXCLUDES ROOM HEATERS WITHOUT FLUE OR VENT, FIREPLACES, STOVES, AND PORTABLE HEATERS.

TABLE A-32. VALUE OF OWNER-OCCUPIED HOUSING UNITS BY SELECTED NEIGHBORHOOD CHARACTERISTICS FOR HOUSEHOLDS WITH HEAD OF SPANISH ORIGIN: 1977

(NUMBERS IN THOUSANDS. DATA BASED ON SAMPLE, SEE TEXT. FOR MINIMUM BASE FOR DERIVED FIGURES (PERCENT, MEDIAN, ETC.) AND MEANING OF SYMBOLS, SEE TEXT)

UNITED STATES TOTAL	TOTAL	LESS THAN $10,000	$10,000 TO $14,999	$15,000 TO $19,999	$20,000 TO $24,999	$25,000 TO $29,999	$30,000 TO $34,999	$35,000 TO $39,999	$40,000 TO $49,999	$50,000 TO $74,999	$75,000 OR MORE	MEDIAN (DOLLARS)
SPECIFIED OWNER OCCUPIED[1]	1 330	90	90	154	129	152	125	149	180	197	64	32000
NEIGHBORHOOD CONDITIONS												
NO STREET OR HIGHWAY NOISE	915	59	57	109	83	97	83	108	142	124	51	33100
WITH STREET OR HIGHWAY NOISE	414	31	32	43	46	55	42	40	38	73	13	30000
DOES NOT BOTHER	143	14	11	15	11	20	19	8	15	25	5	30100
BOTHERS A LITTLE	199	12	17	19	29	24	18	26	18	27	9	29600
BOTHERS VERY MUCH	56	3	5	7	5	6	5	5	4	16	-	31800
BOTHERS SO MUCH WOULD LIKE TO MOVE	14	2	-	2	1	2	-	1	2	5	-	...
NOT REPORTED	2	-	-	-	-	2	-	-	-	-	-	...
NOT REPORTED	2	-	-	2	-	-	-	-	-	-	-	...
NO AIRPLANE TRAFFIC NOISE	1 101	78	70	121	102	129	106	127	148	166	55	32400
WITH AIRPLANE TRAFFIC NOISE	227	12	20	31	27	23	18	22	32	31	10	30100
DOES NOT BOTHER	102	6	14	16	11	12	13	3	13	9	4	26500
BOTHERS A LITTLE	86	3	4	10	9	8	5	12	12	17	4	36200
BOTHERS VERY MUCH	30	1	-	5	7	3	-	2	7	3	2	...
BOTHERS SO MUCH WOULD LIKE TO MOVE	4	1	2	-	-	-	-	-	-	2	-	...
NOT REPORTED	5	1	-	-	-	-	-	4	-	-	-	...
NOT REPORTED	2	-	-	2	-	-	-	-	-	-	-	...
NO HEAVY TRAFFIC	965	66	56	103	86	109	100	114	138	140	53	33200
WITH HEAVY TRAFFIC	364	24	34	49	43	43	25	34	41	57	11	28500
DOES NOT BOTHER	131	16	15	22	18	20	3	10	10	15	3	23600
BOTHERS A LITTLE	149	5	17	18	18	19	10	18	19	24	2	29700
BOTHERS VERY MUCH	73	3	2	7	7	3	10	7	12	18	5	38700
BOTHERS SO MUCH WOULD LIKE TO MOVE	8	1	-	3	1	2	2	-	-	-	-	...
NOT REPORTED	2	-	-	-	-	-	-	-	-	-	2	...
NOT REPORTED	2	-	-	2	-	-	-	-	-	-	-	...
NO STREETS IN NEED OF REPAIR	1 061	64	72	114	98	111	94	122	152	172	53	33800
WITH STREETS IN NEED OF REPAIR	268	26	18	38	32	41	31	27	28	26	2	27500
DOES NOT BOTHER	49	6	1	9	10	7	7	-	3	5	-	24100
BOTHERS A LITTLE	108	12	12	11	11	18	10	15	13	7	-	27400
BOTHERS VERY MUCH	105	8	6	18	9	14	13	12	11	13	2	29300
BOTHERS SO MUCH WOULD LIKE TO MOVE	6	-	-	-	2	2	1	-	2	-	-	...
NOT REPORTED	-	-	-	-	-	-	-	-	-	-	-	-
NOT REPORTED	2	-	-	2	-	-	-	-	-	-	-	...
NO ROADS IMPASSABLE	1 175	78	73	135	109	133	107	126	166	184	64	32800
WITH ROADS IMPASSABLE	151	12	16	17	19	20	18	23	13	12	1	27700
DOES NOT BOTHER	21	2	-	3	7	1	-	4	2	2	-	...
BOTHERS A LITTLE	63	5	7	7	5	10	12	5	4	8	-	29000
BOTHERS VERY MUCH	60	5	7	6	8	7	4	14	7	2	1	28000
BOTHERS SO MUCH WOULD LIKE TO MOVE	7	1	2	-	-	2	2	-	1	-	-	...
NOT REPORTED	-	-	-	-	-	-	-	-	-	-	-	-
NOT REPORTED	4	-	-	2	1	-	-	-	-	2	-	...
NO OCCUPIED HOUSING IN RUNDOWN CONDITION	1 184	73	81	138	105	137	111	146	166	172	55	32600
WITH OCCUPIED HOUSING IN RUNDOWN CONDITION	143	17	8	14	24	15	14	2	12	25	9	27500
DOES NOT BOTHER	35	4	3	3	6	3	6	-	3	4	2	...
BOTHERS A LITTLE	47	4	3	5	7	3	-	2	6	11	5	37100
BOTHERS VERY MUCH	45	8	2	6	7	6	5	-	2	8	2	25500
BOTHERS SO MUCH WOULD LIKE TO MOVE	14	1	-	-	5	3	2	-	2	2	-	...
NOT REPORTED	2	-	-	-	-	-	2	-	-	-	-	...
NOT REPORTED	3	-	-	2	-	-	-	-	2	-	-	...
NO COMMERCIAL OR NONRESIDENTIAL ACTIVITIES	1 082	78	63	126	90	124	111	115	156	157	62	32700
WITH COMMERCIAL OR NONRESIDENTIAL ACTIVITIES	245	13	27	26	39	28	14	32	24	40	3	28200
DOES NOT BOTHER	188	10	20	19	25	23	12	22	22	32	3	29300
BOTHERS A LITTLE	35	-	5	3	9	2	2	7	2	6	-	...
BOTHERS VERY MUCH	13	3	2	2	3	3	-	-	-	2	-	...
BOTHERS SO MUCH WOULD LIKE TO MOVE	7	-	-	-	2	2	-	3	-	-	-	...
NOT REPORTED	2	-	-	2	-	-	-	-	-	-	-	...
NOT REPORTED	3	-	-	2	-	-	-	2	-	-	-	...
NO ODORS, SMOKE, OR GAS	1 195	83	77	133	116	126	118	137	166	181	59	32700
WITH ODORS, SMOKE, OR GAS	131	6	13	19	13	26	7	12	14	16	6	27800
DOES NOT BOTHER	18	2	2	-	-	2	2	3	5	2	-	...
BOTHERS A LITTLE	57	3	7	7	11	3	4	5	5	8	3	25300
BOTHERS VERY MUCH	41	-	2	8	2	17	-	3	4	2	2	27500
BOTHERS SO MUCH WOULD LIKE TO MOVE	15	1	2	3	1	3	1	-	-	4	-	...
NOT REPORTED	-	-	-	-	-	-	-	-	-	-	-	-
NOT REPORTED	4	2	-	2	-	-	-	-	-	1	-	...
ADEQUATE STREET LIGHTS	979	63	64	109	107	103	93	102	129	164	46	32400
INADEQUATE STREET LIGHTS	344	27	26	41	22	50	29	47	51	34	17	31000
DOES NOT BOTHER	118	14	11	15	6	15	9	12	21	10	6	29500
BOTHERS A LITTLE	115	6	10	14	2	22	6	12	25	12	6	32200
BOTHERS VERY MUCH	104	6	3	12	14	13	13	23	3	11	5	31500
BOTHERS SO MUCH WOULD LIKE TO MOVE	3	1	-	-	-	-	-	-	2	-	-	...
NOT REPORTED	4	-	2	-	-	-	1	-	-	2	-	...
NOT REPORTED	7	-	-	3	-	-	2	-	-	-	2	...
NO NEIGHBORHOOD CRIME	1 102	79	79	128	105	114	96	126	166	156	53	32300
WITH NEIGHBORHOOD CRIME	220	11	8	24	22	38	29	23	13	40	12	31300
DOES NOT BOTHER	17	-	2	3	-	-	2	7	-	2	2	...
BOTHERS A LITTLE	81	6	-	10	8	14	10	3	10	18	2	31300
BOTHERS VERY MUCH	96	3	7	10	8	18	11	10	3	18	7	30800
BOTHERS SO MUCH WOULD LIKE TO MOVE	24	2	-	-	5	5	5	3	-	2	2	...
NOT REPORTED	2	-	-	-	-	2	-	-	-	1	-	...
NOT REPORTED	7	-	2	2	2	-	-	-	-	2	-	...
NO TRASH, LITTER, OR JUNK	1 100	68	71	122	98	123	105	120	162	173	57	33200
WITH TRASH, LITTER, OR JUNK	225	22	17	30	31	27	20	29	17	24	6	27300
DOES NOT BOTHER	26	3	-	7	3	2	4	4	2	-	2	...
BOTHERS A LITTLE	82	5	12	17	13	9	2	6	4	12	2	22900
BOTHERS VERY MUCH	105	14	5	7	10	14	14	17	11	9	4	31100
BOTHERS SO MUCH WOULD LIKE TO MOVE	11	-	-	-	5	2	-	2	-	2	-	...
NOT REPORTED	-	-	-	-	-	-	-	-	-	-	-	-
NOT REPORTED	5	-	2	2	-	2	-	-	-	-	-	...

[1]LIMITED TO 1-FAMILY HOMES ON LESS THAN 10 ACRES AND NO BUSINESS ON PROPERTY.

TABLE A-32. VALUE OF OWNER-OCCUPIED HOUSING UNITS BY SELECTED NEIGHBORHOOD CHARACTERISTICS FOR HOUSEHOLDS WITH HEAD OF SPANISH ORIGIN: 1977--CONTINUED

(NUMBERS IN THOUSANDS. DATA BASED ON SAMPLE, SEE TEXT. FOR MINIMUM BASE FOR DERIVED FIGURES (PERCENT, MEDIAN, ETC.) AND MEANING OF SYMBOLS, SEE TEXT)

UNITED STATES TOTAL	TOTAL	LESS THAN $10,000	$10,000 TO $14,999	$15,000 TO $19,999	$20,000 TO $24,999	$25,000 TO $29,999	$30,000 TO $34,999	$35,000 TO $39,999	$40,000 TO $49,999	$50,000 TO $74,999	$75,000 OR MORE	MEDIAN (DOLLARS)
SPECIFIED OWNER OCCUPIED[1]--CONTINUED												
NEIGHBORHOOD CONDITIONS--CONTINUED												
NO BOARDED UP OR ABANDONED STRUCTURES	1 243	76	82	141	117	146	116	143	173	184	63	32500
WITH BOARDED UP OR ABANDONED STRUCTURES	85	14	7	11	12	5	8	6	7	13	2	24400
DOES NOT BOTHER	28	3	3	2	5	3	2	2	3	4	-	...
BOTHERS A LITTLE	28	5	3	4	3	-	1	1	3	6	-	...
BOTHERS VERY MUCH	24	4	-	3	4	2	6	2	-	2	2	...
BOTHERS SO MUCH WOULD LIKE TO MOVE	4	1	-	-	-	-	-	2	-	2	-	...
NOT REPORTED	2	-	1	1	-	-	-	-	-	-	-	...
NOT REPORTED	3	-	-	2	-	1	-	-	-	-	-	...
NEIGHBORHOOD CONDITIONS AND WISH TO MOVE[2]												
NO BOTHERSOME NEIGHBORHOOD CONDITIONS	315	20	15	37	24	31	21	48	44	54	20	35800
WITH BOTHERSOME NEIGHBORHOOD CONDITIONS	1 013	70	75	115	105	121	103	101	136	144	45	31000
HOUSEHOLD WOULD NOT LIKE TO MOVE	942	65	69	110	95	112	94	93	129	132	43	31100
HOUSEHOLD WOULD LIKE TO MOVE	72	4	6	5	10	9	9	7	7	11	2	30800
NOT REPORTED	-	-	-	-	-	-	-	-	-	-	-	-
NOT REPORTED	2	-	-	2	-	-	-	-	-	-	-	...
NEIGHBORHOOD SERVICES												
SATISFACTORY PUBLIC TRANSPORTATION	827	58	58	111	80	90	68	99	120	111	33	31300
UNSATISFACTORY PUBLIC TRANSPORTATION	396	30	31	32	45	49	42	43	46	57	20	31300
DOES NOT BOTHER	226	22	24	16	29	36	19	16	28	29	8	28100
BOTHERS A LITTLE	88	4	7	10	6	5	12	17	6	13	8	35100
BOTHERS VERY MUCH	70	3	-	5	7	7	8	10	12	13	4	36900
BOTHERS SO MUCH WOULD LIKE TO MOVE	3	-	-	-	2	-	1	-	-	-	-	...
NOT REPORTED	9	2	-	2	-	1	2	-	-	3	-	...
DON'T KNOW	104	2	2	8	4	13	15	7	13	29	10	40400
NOT REPORTED	4	-	-	2	-	-	-	-	-	-	2	...
SATISFACTORY SCHOOLS	1 168	81	82	135	123	137	97	133	158	170	52	31300
UNSATISFACTORY SCHOOLS	70	7	3	4	4	4	13	10	9	12	5	34900
DOES NOT BOTHER	15	6	2	-	1	-	2	2	-	2	1	...
BOTHERS A LITTLE	8	-	-	-	-	-	-	-	7	2	-	...
BOTHERS VERY MUCH	39	2	1	4	3	2	11	4	2	5	4	33200
BOTHERS SO MUCH WOULD LIKE TO MOVE	8	-	-	-	-	2	-	3	-	3	-	...
NOT REPORTED	-	-	-	-	-	-	-	-	-	-	-	-
DON'T KNOW	88	1	5	13	2	11	14	7	11	16	8	34200
NOT REPORTED	4	1	-	2	-	-	-	-	2	-	-	...
SATISFACTORY SHOPPING	1 159	73	73	137	113	129	99	135	158	184	57	32700
UNSATISFACTORY SHOPPING	164	16	17	15	14	21	25	14	21	13	7	29700
DOES NOT BOTHER	58	8	8	5	-	6	12	4	9	5	2	30900
BOTHERS A LITTLE	58	3	6	5	7	5	7	6	12	6	2	32600
BOTHERS VERY MUCH	47	4	3	6	7	10	7	4	-	3	4	26800
BOTHERS SO MUCH WOULD LIKE TO MOVE	-	-	-	-	-	-	-	-	-	-	-	-
NOT REPORTED	2	2	-	-	-	-	-	-	-	-	-	...
DON'T KNOW	4	-	-	-	2	2	1	-	-	-	-	...
NOT REPORTED	2	1	-	2	-	-	-	-	-	-	-	...
SATISFACTORY POLICE PROTECTION	1 111	75	78	118	107	133	108	124	158	156	55	32100
UNSATISFACTORY POLICE PROTECTION	128	14	10	19	12	12	6	19	12	18	6	28900
DOES NOT BOTHER	19	5	2	2	-	1	-	3	3	2	1	...
BOTHERS A LITTLE	42	1	2	9	2	7	2	9	3	3	4	30300
BOTHERS VERY MUCH	56	7	3	8	6	2	4	6	6	11	2	31700
BOTHERS SO MUCH WOULD LIKE TO MOVE	8	1	-	-	3	2	-	-	-	2	-	...
NOT REPORTED	4	-	1	-	1	2	-	-	-	-	-	...
DON'T KNOW	90	2	2	15	10	7	11	7	9	24	5	34400
NOT REPORTED	2	-	-	2	-	-	-	-	-	-	-	...
SATISFACTORY OUTDOOR RECREATION FACILITIES	970	62	66	106	95	115	81	105	147	141	54	32600
UNSATISFACTORY OUTDOOR RECREATION FACILITIES	301	23	21	41	26	34	35	39	30	43	7	30600
DOES NOT BOTHER	125	16	13	11	7	17	8	17	13	16	6	29300
BOTHERS A LITTLE	90	4	1	23	12	10	14	7	6	11	1	27700
BOTHERS VERY MUCH	79	3	7	6	5	7	13	13	9	16	1	34500
BOTHERS SO MUCH WOULD LIKE TO MOVE	3	-	-	2	2	-	-	-	-	-	-	...
NOT REPORTED	3	-	-	-	-	-	-	2	2	-	-	...
DON'T KNOW	58	5	3	5	8	3	9	5	3	13	3	32600
NOT REPORTED	2	-	-	2	-	-	-	-	-	-	-	...
SATISFACTORY HOSPITALS OR HEALTH CLINICS	1 082	68	69	122	101	124	100	123	149	168	59	32900
UNSATISFACTORY HOSPITALS OR HEALTH CLINICS	216	20	21	24	28	26	21	19	29	22	5	28000
DOES NOT BOTHER	70	7	9	4	12	3	5	5	16	9	1	29800
BOTHERS A LITTLE	56	4	5	13	3	10	2	6	3	7	4	26500
BOTHERS VERY MUCH	82	9	6	7	11	13	13	7	8	7	1	28200
BOTHERS SO MUCH WOULD LIKE TO MOVE	8	-	-	-	2	-	2	2	2	-	-	...
NOT REPORTED	1	-	1	-	-	-	-	-	-	-	-	...
DON'T KNOW	28	1	-	6	1	2	3	7	2	7	-	...
NOT REPORTED	3	2	-	2	-	-	-	-	-	-	-	...
NEIGHBORHOOD SERVICES AND WISH TO MOVE[3]												
WITH SATISFACTORY NEIGHBORHOOD SERVICES	663	40	43	77	66	74	55	71	102	101	34	32900
WITH UNSATISFACTORY NEIGHBORHOOD SERVICES	665	50	46	76	63	78	70	78	78	96	30	31400
HOUSEHOLD WOULD NOT LIKE TO MOVE	630	48	46	74	58	73	66	72	76	88	30	31200
HOUSEHOLD WOULD LIKE TO MOVE	26	1	-	2	5	3	3	5	2	5	-	...
NOT REPORTED	9	2	-	-	-	2	2	2	-	3	-	...
NOT REPORTED	2	-	-	2	-	-	-	-	-	-	-	...

[1]LIMITED TO 1-FAMILY HOMES ON LESS THAN 10 ACRES AND NO BUSINESS ON PROPERTY.
[2]WISH TO MOVE ONLY RELATES TO RESPONDENT'S OPINION OF SPECIFIC NEIGHBORHOOD CONDITIONS.
[3]WISH TO MOVE ONLY RELATES TO RESPONDENT'S OPINION OF SPECIFIC NEIGHBORHOOD SERVICES.

TABLE A-32. VALUE OF OWNER-OCCUPIED HOUSING UNITS BY SELECTED NEIGHBORHOOD CHARACTERISTICS FOR HOUSEHOLDS WITH HEAD OF SPANISH ORIGIN: 1977--CONTINUED

(NUMBERS IN THOUSANDS. DATA BASED ON SAMPLE, SEE TEXT. FOR MINIMUM BASE FOR DERIVED FIGURES (PERCENT, MEDIAN, ETC.) AND MEANING OF SYMBOLS, SEE TEXT)

UNITED STATES TOTAL	TOTAL	LESS THAN $10,000	$10,000 TO $14,999	$15,000 TO $19,999	$20,000 TO $24,999	$25,000 TO $29,999	$30,000 TO $34,999	$35,000 TO $39,999	$40,000 TO $49,999	$50,000 TO $74,999	$75,000 OR MORE	MEDIAN (DOLLARS)
SPECIFIED OWNER OCCUPIED[1]--CONTINUED												
OVERALL OPINION OF NEIGHBORHOOD												
EXCELLENT	369	8	21	18	26	42	37	40	65	76	37	39100
GOOD	660	47	50	81	61	66	65	83	90	93	24	31900
FAIR	257	28	16	49	37	43	17	21	22	21	3	24800
POOR	39	7	3	2	5	2	5	5	2	7	-	30300
NOT REPORTED	5	-	-	3	-	-	-	-	2	-	-	...
HOUSEHOLD WOULD LIKE TO MOVE	72	4	6	5	10	9	9	7	7	11	2	30800
EXCELLENT	4	1	3	-	-	-	-	-	-	-	-	...
GOOD	18	-	-	3	-	-	1	3	5	3	2	...
FAIR	29	2	-	2	7	7	3	4	2	2	-	...
POOR	20	2	2	-	3	2	5	-	-	5	-	...
NOT REPORTED	-	-	-	-	-	-	-	-	-	-	-	-
HOUSEHOLD WOULD NOT LIKE TO MOVE	1 257	86	84	147	119	143	115	141	172	186	63	32100
EXCELLENT	365	8	18	18	26	42	37	40	65	76	37	39400
GOOD	642	47	50	78	61	66	64	79	85	89	22	31500
FAIR	228	26	16	48	30	35	14	17	19	19	3	24000
POOR	19	5	1	2	2	-	-	5	2	2	-	...
NOT REPORTED	3	-	-	1	-	-	-	-	2	-	-	...
NOT REPORTED	2	-	-	2	-	-	-	-	-	-	-	...

[1]LIMITED TO 1-FAMILY HOMES ON LESS THAN 10 ACRES AND NO BUSINESS ON PROPERTY.

TABLE A-33. GROSS RENT OF RENTER-OCCUPIED HOUSING UNITS BY OCCUPANCY AND UTILIZATION CHARACTERISTICS AND SERVICES AVAILABLE FOR HOUSEHOLDS WITH HEAD OF SPANISH ORIGIN: 1977

(NUMBERS IN THOUSANDS. DATA BASED ON SAMPLE, SEE TEXT. FOR MINIMUM BASE FOR DERIVED FIGURES (PERCENT, MEDIAN, ETC.) AND MEANING OF SYMBOLS, SEE TEXT)

UNITED STATES TOTAL	TOTAL	LESS THAN $70	$70 TO $99	$100 TO $124	$125 TO $149	$150 TO $174	$175 TO $199	$200 TO $224	$225 TO $249	$250 TO $274	$275 TO $299	$300 TO $349	$350 OR MORE	NO CASH RENT	MEDIAN (DOLLARS)
SPECIFIED RENTER OCCUPIED[1]	2 027	103	103	212	238	315	268	253	142	115	74	63	64	75	175
DURATION OF OCCUPANCY															
HOUSEHOLD HEAD LIVED HERE:															
LESS THAN 3 MONTHS	287	5	15	33	38	58	40	29	30	11	10	9	5	3	171
3 MONTHS OR LONGER	1 740	97	88	179	201	258	228	224	113	104	64	53	59	72	176
LIVED HERE LAST WINTER	1 281	77	67	150	163	186	165	173	81	58	45	28	29	59	170
COMPLETE BATHROOMS															
1	1 743	83	88	189	230	291	247	240	125	95	46	35	13	62	171
1 AND ONE-HALF	99	-	5	2	2	6	9	2	10	15	13	21	14	-	270
2 OR MORE	105	2	2	3	1	8	7	8	4	5	15	7	38	6	292
ALSO USED BY ANOTHER HOUSEHOLD	20	3	3	8	2	3	-	-	-	-	-	-	-	-	...
NONE	60	15	6	9	4	7	5	3	3	-	1	-	-	6	115
COMPLETE KITCHEN FACILITIES															
FOR EXCLUSIVE USE OF HOUSEHOLD	1 962	88	95	199	229	310	264	248	142	115	74	63	64	71	177
ALSO USED BY ANOTHER HOUSEHOLD	7	3	-	-	-	-	-	3	-	-	-	-	-	-	...
NO COMPLETE KITCHEN FACILITIES	58	12	8	13	10	6	3	2	-	1	-	-	-	4	113
CONDITION OF KITCHEN FACILITIES															
WITH COMPLETE KITCHEN FACILITIES	1 969	91	95	199	229	310	264	252	142	115	74	63	64	71	177
ALL USABLE	1 926	89	94	197	219	296	257	249	141	113	74	63	64	70	178
1 OR MORE NOT USABLE	32	2	2	2	6	12	4	3	2	-	-	-	-	1	...
NOT REPORTED	11	-	-	-	4	2	3	-	-	2	-	-	-	-	...
LACKING COMPLETE KITCHEN FACILITIES	58	12	8	13	10	6	3	2	-	1	-	-	-	4	113
TYPE OF HOUSEHOLD															
2-OR-MORE-PERSON HOUSEHOLDS	1 650	42	74	150	181	265	243	223	122	96	73	57	59	65	183
HUSBAND-WIFE[2]	1 051	21	47	110	115	164	162	114	80	58	50	39	39	53	181
WITH 1 OR MORE SUBFAMILIES	14	-	2	2	2	2	-	3	-	1	2	-	2	-	...
WITH OTHER RELATIVES OR NONRELATIVES	120	3	5	13	15	17	14	18	7	5	14	2	6	2	186
WITH OWN CHILDREN UNDER 18 YEARS	747	14	36	79	94	103	107	81	61	47	30	26	30	42	181
OTHER MALE HEAD[2]	155	-	2	11	17	26	23	22	10	15	10	4	11	5	195
WITH 1 OR MORE SUBFAMILIES	14	-	-	2	3	6	-	2	2	-	-	-	-	-	...
WITH OTHER RELATIVES OR NONRELATIVES	142	-	2	10	14	24	21	22	8	14	10	4	10	4	196
WITH OWN CHILDREN UNDER 18 YEARS	26	-	-	1	5	3	2	5	3	2	-	1	5	-	...
FEMALE HEAD[2]	444	21	26	28	49	74	58	88	33	23	13	14	9	6	183
WITH 1 OR MORE SUBFAMILIES	6	-	-	-	-	-	2	2	-	2	-	-	2	-	...
WITH OTHER RELATIVES OR NONRELATIVES	133	-	5	4	12	25	21	29	5	10	7	7	5	3	197
WITH OWN CHILDREN UNDER 18 YEARS	346	20	21	23	41	57	42	72	30	15	8	8	6	4	180
1-PERSON HOUSEHOLDS	377	61	29	62	58	51	25	30	20	19	2	6	5	9	138
BEDROOMS															
NONE AND 1	779	61	55	108	115	147	113	79	24	23	11	11	5	27	156
2 OR MORE	1 248	41	49	104	124	169	154	175	119	93	63	51	59	48	193
NONE LACKING PRIVACY	1 021	35	37	77	81	138	125	143	103	86	56	47	57	34	199
1 OR MORE LACKING PRIVACY	226	6	12	26	43	31	28	32	16	7	6	4	2	14	165
PRIVACY NOT REPORTED	2	-	-	-	-	-	2	-	-	-	-	-	-	-	...
3-OR-MORE-PERSON HOUSEHOLDS	1 181	31	51	104	140	178	154	161	98	73	50	42	49	50	185
NO BEDROOMS USED BY 3 PERSONS OR MORE	702	20	18	55	76	96	81	102	65	54	38	32	44	20	197
BEDROOMS USED BY 3 PERSONS OR MORE	435	10	33	39	61	71	68	55	33	18	10	10	4	25	171
1	397	10	22	35	58	68	66	45	33	16	8	10	4	21	172
2 OR MORE	38	-	10	4	3	3	2	10	-	2	2	-	-	3	...
BEDROOMS USED BY PERSONS 13 YEARS OF AGE OR OLDER	256	8	26	22	39	40	34	26	13	14	6	5	3	20	164
NO BEDROOMS USED BY PERSONS 13 YEARS OF AGE OR OLDER	92	2	3	7	9	10	13	19	18	-	2	5	1	3	200
NOT REPORTED	87	-	4	10	13	21	21	10	2	3	2	-	-	2	168
NO BEDROOMS	11	1	-	6	-	2	-	2	-	-	-	-	-	1	...
NOT REPORTED	33	-	1	4	3	9	5	2	-	2	2	-	2	4	...
1- AND 2-PERSON HOUSEHOLDS	846	72	52	108	98	138	114	93	44	43	24	21	15	25	164
PLUMBING FACILITIES BY PERSONS PER ROOM															
WITH ALL PLUMBING FACILITIES	1 973	88	96	196	236	312	268	252	142	115	74	63	64	68	177
1.00 OR LESS	1 585	76	67	149	190	248	220	205	108	98	63	52	59	48	179
1.01 TO 1.50	283	7	13	26	37	49	34	35	30	13	10	10	5	14	178
1.51 OR MORE	105	5	16	21	9	15	13	11	5	4	-	-	-	6	147
LACKING SOME OR ALL PLUMBING FACILITIES	53	15	7	16	2	3	-	2	-	-	1	-	-	6	102
1.00 OR LESS	39	13	3	14	2	3	-	-	-	-	-	-	-	3	...
1.01 TO 1.50	6	1	2	-	-	-	-	-	-	-	1	-	-	2	...
1.51 OR MORE	9	2	2	2	-	-	-	2	-	-	-	-	-	2	...
GARBAGE COLLECTION SERVICE															
WITH SERVICE	1 823	79	96	179	212	299	253	239	133	102	67	60	57	47	177
LESS THAN ONCE A WEEK	10	-	-	1	2	1	-	-	-	1	2	-	3	2	...
ONCE A WEEK	621	22	19	72	92	129	73	66	40	25	16	20	31	17	168
TWICE A WEEK OR MORE	945	47	66	90	92	136	130	135	75	61	38	35	20	19	181
DON'T KNOW	240	10	10	15	25	33	50	38	18	16	8	5	2	10	185
NOT REPORTED	6	-	-	2	2	-	-	-	-	-	3	-	-	-	...
NO SERVICE	192	24	6	32	26	15	9	15	9	13	7	2	7	25	144
METHOD OF DISPOSAL:															
INCINERATOR, TRASH CHUTE, OR COMPACTOR	113	10	2	22	23	10	2	12	6	8	6	2	3	6	145
GARBAGE DISPOSAL	3	-	-	-	-	2	-	-	-	-	1	-	-	-	...
OTHER MEANS	73	13	5	9	2	3	7	2	3	5	-	-	4	19	123
NOT REPORTED	2	-	-	1	2	-	-	-	-	-	-	-	-	-	...
DON'T KNOW	6	-	1	-	-	-	2	-	-	-	-	2	-	2	...
NOT REPORTED	6	-	1	-	-	2	3	-	-	-	-	-	-	-	...

[1]EXCLUDES 1-FAMILY HOMES ON 10 ACRES OR MORE.
[2]FIGURES MAY NOT ADD TO TOTAL BECAUSE HOUSEHOLD MEMBERS MAY BE INCLUDED IN MORE THAN ONE GROUP.

TABLE A-33. GROSS RENT OF RENTER-OCCUPIED HOUSING UNITS BY OCCUPANCY AND UTILIZATION CHARACTERISTICS AND SERVICES AVAILABLE FOR HOUSEHOLDS WITH HEAD OF SPANISH ORIGIN: 1977--CONTINUED

(NUMBERS IN THOUSANDS. DATA BASED ON SAMPLE, SEE TEXT. FOR MINIMUM BASE FOR DERIVED FIGURES (PERCENT, MEDIAN, ETC.) AND MEANING OF SYMBOLS, SEE TEXT)

UNITED STATES TOTAL	TOTAL	LESS THAN $70	$70 TO $99	$100 TO $124	$125 TO $149	$150 TO $174	$175 TO $199	$200 TO $224	$225 TO $249	$250 TO $274	$275 TO $299	$300 TO $349	$350 OR MORE	NO CASH RENT	MEDIAN (DOLLARS)
SPECIFIED RENTER OCCUPIED[1]--CON.															
EXTERMINATION SERVICE															
OCCUPIED 3 MONTHS OR LONGER	1 740	97	88	179	201	258	228	224	113	104	64	53	59	72	176
NO SIGNS OF MICE OR RATS	1 351	83	64	140	159	178	182	164	85	97	53	38	54	54	178
WITH SIGNS OF MICE OR RATS	369	13	24	37	40	76	42	59	24	6	11	15	3	18	169
WITH SIGNS OF MICE ONLY	247	6	13	28	28	48	28	38	21	3	6	12	3	15	171
REGULAR EXTERMINATION SERVICE	44	1	2	5	5	3	3	12	3	2	-	7	-	2	205
IRREGULAR EXTERMINATION SERVICE	69	2	5	6	11	18	10	8	2	-	3	3	-	-	164
NO EXTERMINATION SERVICE	131	3	6	16	12	25	15	18	14	2	2	2	3	13	171
NOT REPORTED	3	-	-	-	-	2	-	-	2	-	-	-	-	-	...
WITH SIGNS OF RATS ONLY	46	1	3	3	3	13	8	7	2	-	4	2	-	-	173
REGULAR EXTERMINATION SERVICE	3	-	-	-	-	2	-	-	-	-	2	-	-	-	...
IRREGULAR EXTERMINATION SERVICE	13	-	2	-	2	7	-	2	-	-	2	-	-	-	...
NO EXTERMINATION SERVICE	28	1	2	3	2	5	8	4	2	-	1	2	-	-	...
NOT REPORTED	2	-	-	-	-	-	-	2	-	-	-	-	-	-	...
WITH SIGNS OF MICE AND RATS	50	2	7	4	5	14	5	5	-	2	2	2	-	2	160
REGULAR EXTERMINATION SERVICE	4	-	-	1	-	-	-	2	-	2	-	-	-	-	...
IRREGULAR EXTERMINATION SERVICE	17	-	2	-	3	5	3	2	-	-	-	2	-	-	...
NO EXTERMINATION SERVICE	29	2	5	3	2	9	2	2	-	-	2	-	-	2	...
NOT REPORTED	-	-	-	-	-	-	-	-	-	-	-	-	-	-	-
DON'T KNOW	24	4	2	2	2	2	2	8	2	1	-	-	-	1	...
REGULAR EXTERMINATION SERVICE	2	2	-	-	-	-	-	-	-	-	-	-	-	-	...
IRREGULAR EXTERMINATION SERVICE	7	-	-	-	-	-	2	5	-	-	-	-	-	-	...
NO EXTERMINATION SERVICE	16	2	2	2	2	2	-	3	2	1	-	-	-	1	...
NOT REPORTED	-	-	-	-	-	-	-	-	-	-	-	-	-	-	-
NOT REPORTED	2	-	-	-	2	-	-	-	-	-	-	-	-	-	...
NOT REPORTED	20	2	-	2	2	4	3	2	3	2	-	-	2	-	...
OCCUPIED LESS THAN 3 MONTHS	287	5	15	33	38	58	40	29	30	11	10	9	5	3	171

[1]EXCLUDES 1-FAMILY HOMES ON 10 ACRES OR MORE.

TABLE A-34. GROSS RENT OF RENTER-OCCUPIED HOUSING UNITS BY DEFICIENCIES IN SELECTED STRUCTURAL CHARACTERISTICS FOR HOUSEHOLDS WITH HEAD OF SPANISH ORIGIN: 1977

(NUMBERS IN THOUSANDS. DATA BASED ON SAMPLE, SEE TEXT. FOR MINIMUM BASE FOR DERIVED FIGURES (PERCENT, MEDIAN, ETC.) AND MEANING OF SYMBOLS, SEE TEXT)

UNITED STATES TOTAL	TOTAL	LESS THAN $70	$70 TO $99	$100 TO $124	$125 TO $149	$150 TO $174	$175 TO $199	$200 TO $224	$225 TO $249	$250 TO $274	$275 TO $299	$300 TO $349	$350 OR MORE	NO CASH RENT	MEDIAN (DOLLARS)
SPECIFIED RENTER OCCUPIED[1]	2 027	103	103	212	238	315	268	253	142	115	74	63	64	75	175
2 OR MORE UNITS IN STRUCTURE	1 444	72	55	145	172	229	202	211	114	94	55	49	27	20	180
COMMON STAIRWAYS															
WITH COMMON STAIRWAYS	1 125	53	38	111	112	169	169	176	106	70	47	37	23	13	185
NO LOOSE STEPS	980	46	30	86	100	145	143	164	97	64	41	34	18	12	186
RAILINGS NOT LOOSE	892	43	28	77	80	137	130	151	92	59	38	30	17	10	189
RAILINGS LOOSE	47	2	2	7	10	-	5	8	2	5	2	2	2	2	188
NO RAILINGS	30	2	-	2	8	4	6	3	2	-	2	2	-	-	...
RAILINGS NOT REPORTED	10	-	-	1	2	3	2	2	2	-	-	-	-	-	...
LOOSE STEPS	87	6	6	11	5	18	20	7	3	3	3	-	4	-	170
RAILINGS NOT LOOSE	50	5	5	7	3	6	13	-	2	3	3	-	2	-	170
RAILINGS LOOSE	28	1	2	2	-	9	5	7	2	-	-	-	2	-	...
NO RAILINGS	8	-	-	3	2	2	2	-	-	-	-	-	-	-	...
RAILINGS NOT REPORTED	2	-	-	-	-	2	-	-	-	-	-	-	-	-	...
STEPS NOT REPORTED	58	2	2	13	7	6	6	5	5	3	3	3	-	1	167
NO COMMON STAIRWAYS	319	18	18	34	59	59	33	35	8	23	7	12	5	6	161
LIGHT FIXTURES IN PUBLIC HALLS															
WITH PUBLIC HALLS	942	49	30	90	101	141	140	152	77	58	37	36	18	12	184
WITH LIGHT FIXTURES	909	49	30	85	97	131	139	146	76	57	36	36	18	12	185
ALL WORKING	814	47	28	75	85	115	125	132	72	49	31	28	15	12	185
SOME WORKING	79	2	2	8	8	15	13	13	3	6	4	2	2	-	183
NONE WORKING	7	-	-	-	-	-	-	-	-	-	-	7	-	-	...
NOT REPORTED	10	-	-	2	3	2	-	-	-	2	2	-	-	-	...
NO LIGHT FIXTURES	32	1	-	6	4	10	2	6	2	2	1	-	-	-	...
NO PUBLIC HALLS	456	21	24	45	64	83	57	56	33	32	14	10	10	6	170
NOT REPORTED	47	2	2	10	7	5	5	3	4	3	3	3	-	1	166
STORIES BETWEEN MAIN AND APARTMENT ENTRANCES															
NONE (ON SAME FLOOR)	494	23	26	37	59	81	80	64	40	31	16	16	10	11	179
1 (UP OR DOWN)	382	27	10	27	42	57	54	65	28	31	17	19	1	3	187
2 OR MORE (UP OR DOWN)	430	16	13	50	53	66	52	70	43	23	17	13	11	3	182
NOT REPORTED	137	6	6	32	17	24	16	13	3	8	5	1	6	2	158
1-UNIT STRUCTURES INCLUDING MOBILE HOMES OR TRAILERS	583	31	48	67	67	87	66	42	29	22	20	13	37	55	164
SPECIFIED RENTER OCCUPIED[1]	2 027	103	103	212	238	315	268	253	142	115	74	63	64	75	175
ELECTRIC WIRING															
ALL WIRING CONCEALED IN WALLS OR METAL COVERING	1 967	99	99	212	234	301	262	245	141	112	71	60	63	69	175
SOME OR ALL WIRING EXPOSED	55	4	4	-	3	15	6	7	2	2	3	3	2	6	173
NOT REPORTED	5	-	-	-	2	-	-	2	-	2	-	-	-	-	...
ELECTRIC WALL OUTLETS															
WITH WORKING OUTLETS IN EACH ROOM	1 936	96	99	202	231	298	257	233	141	112	74	61	64	68	176
LACKING WORKING OUTLETS IN SOME OR ALL ROOMS	81	6	5	10	6	18	7	20	2	2	-	2	-	5	166
NOT REPORTED	10	2	-	-	2	-	3	-	-	2	-	-	-	2	...
BASEMENT															
WITH BASEMENT	814	38	27	74	84	127	122	113	73	50	36	27	26	17	184
NO SIGNS OF WATER LEAKAGE	371	15	10	34	38	53	46	54	36	23	13	13	23	12	191
WITH SIGNS OF WATER LEAKAGE	92	-	2	5	14	20	23	12	8	2	4	1	1	2	180
DON'T KNOW	347	24	14	33	32	55	53	47	27	25	19	13	2	3	181
NOT REPORTED	5	-	2	2	-	-	-	-	2	-	-	-	-	-	...
NO BASEMENT	1 212	64	76	138	155	188	146	140	70	66	38	36	38	58	168
ROOF															
NO SIGNS OF WATER LEAKAGE	1 573	81	91	164	200	241	194	182	108	92	54	48	53	64	172
WITH SIGNS OF WATER LEAKAGE	178	5	6	20	14	33	29	21	11	5	11	7	6	10	180
DON'T KNOW	274	17	6	25	25	41	44	50	23	18	10	8	5	1	187
NOT REPORTED	2	-	-	2	-	-	-	-	-	-	-	-	-	-	...
INTERIOR CEILINGS AND WALLS															
OPEN CRACKS OR HOLES:															
NO OPEN CRACKS OR HOLES	1 776	94	85	186	210	278	231	209	128	98	70	63	61	64	175
WITH OPEN CRACKS OR HOLES	247	9	19	26	27	35	37	44	14	18	4	-	3	11	176
NOT REPORTED	3	-	-	-	2	2	-	-	-	-	-	-	-	-	...
BROKEN PLASTER:															
NO BROKEN PLASTER	1 864	93	88	191	223	297	243	223	133	112	70	63	63	66	176
WITH BROKEN PLASTER	162	10	15	21	15	18	24	31	9	3	5	-	2	9	170
NOT REPORTED	1	-	-	-	-	-	1	-	-	-	-	-	-	-	...
PEELING PAINT:															
NO PEELING PAINT	1 815	92	81	181	219	285	239	223	130	109	67	63	59	66	177
WITH PEELING PAINT	210	11	22	31	19	29	29	31	12	7	7	-	5	7	165
NOT REPORTED	2	-	-	-	-	2	-	-	-	-	-	-	-	-	...
INTERIOR FLOORS															
NO HOLES IN FLOOR	1 901	98	90	196	225	302	243	235	136	107	71	63	63	73	175
WITH HOLES IN FLOOR	107	4	13	13	14	12	20	19	3	2	3	-	2	2	168
NOT REPORTED	19	1	-	2	-	2	5	-	3	6	-	-	-	-	...

[1]EXCLUDES 1-FAMILY HOMES ON 10 ACRES OR MORE.

TABLE A-34. GROSS RENT OF RENTER-OCCUPIED HOUSING UNITS BY DEFICIENCIES IN SELECTED STRUCTURAL CHARACTERISTICS FOR HOUSEHOLDS WITH HEAD OF SPANISH ORIGIN: 1977--CONTINUED

(NUMBERS IN THOUSANDS. DATA BASED ON SAMPLE, SEE TEXT. FOR MINIMUM BASE FOR DERIVED FIGURES (PERCENT, MEDIAN, ETC.) AND MEANING OF SYMBOLS, SEE TEXT)

UNITED STATES TOTAL	TOTAL	LESS THAN $70	$70 TO $99	$100 TO $124	$125 TO $149	$150 TO $174	$175 TO $199	$200 TO $224	$225 TO $249	$250 TO $274	$275 TO $299	$300 TO $349	$350 OR MORE	NO CASH RENT	MEDIAN (DOLLARS)
SPECIFIED RENTER OCCUPIED[1]--CON.															
SELECTED STRUCTURAL DEFICIENCIES AND WISH TO MOVE															
WITH STRUCTURAL DEFICIENCIES	509	22	33	59	50	85	75	71	26	25	22	7	10	23	172
HOUSEHOLD WOULD LIKE TO MOVE[2]	139	7	12	15	10	15	18	26	11	6	7	7	3	3	187
UNITS WITH SIGNS OF WATER LEAKAGE IN BASEMENT	31	-	-	2	5	5	7	5	4	2	2	-	-	-	...
UNITS WITH SIGNS OF WATER LEAKAGE IN ROOF	66	1	2	11	4	7	12	9	6	1	3	7	2	2	191
UNITS WITH OPEN CRACKS OR HOLES IN INTERIOR CEILINGS AND WALLS	94	3	10	7	9	12	12	18	7	6	3	-	3	3	184
UNITS WITH HOLES IN FLOOR	39	-	7	7	2	5	3	11	2	-	-	-	2	1	166
UNITS WITH BROKEN PLASTER ON INTERIOR CEILINGS AND WALLS	75	3	8	9	7	7	10	15	6	3	3	-	2	2	180
UNITS WITH PEELING PAINT ON INTERIOR CEILINGS AND WALLS	87	3	10	12	8	8	13	17	6	3	3	-	3	-	178
UNITS WITH 2 OR MORE STRUCTURAL DEFICIENCIES	107	3	8	14	9	13	16	21	7	5	5	-	3	2	182
HOUSEHOLD WOULD NOT LIKE TO MOVE	345	14	20	43	38	63	50	46	13	19	14	1	7	17	168
NOT REPORTED	25	-	2	2	2	6	6	-	2	-	2	-	-	3	...
NO STRUCTURAL DEFICIENCIES	1 518	81	70	153	189	230	193	182	116	90	52	55	54	52	176
NOT REPORTED	-	-	-	-	-	-	-	-	-	-	-	-	-	-	-
OVERALL OPINION OF STRUCTURE															
EXCELLENT	216	13	8	12	17	21	21	31	23	17	9	10	14	20	206
GOOD	1 010	64	47	99	123	165	146	117	61	61	35	27	34	32	173
FAIR	573	20	33	81	67	88	68	80	39	26	21	18	15	17	171
POOR	212	4	15	20	28	38	29	25	18	11	9	7	2	6	173
NOT REPORTED	15	2	-	-	4	3	3	-	1	-	-	-	-	1	...

[1]EXCLUDES 1-FAMILY HOMES ON 10 ACRES OR MORE.
[2]FIGURES WILL NOT ADD TO TOTAL BECAUSE MORE THAN ONE STRUCTURAL DEFICIENCY WAS REPORTED FOR THE SAME UNIT.

TABLE A-35. GROSS RENT OF RENTER-OCCUPIED HOUSING UNITS BY FAILURES IN PLUMBING FACILITIES AND EQUIPMENT FOR HOUSEHOLDS WITH HEAD OF SPANISH ORIGIN: 1977

(NUMBERS IN THOUSANDS. DATA BASED ON SAMPLE, SEE TEXT. FOR MINIMUM BASE FOR DERIVED FIGURES (PERCENT, MEDIAN, ETC.) AND MEANING OF SYMBOLS, SEE TEXT)

UNITED STATES TOTAL	TOTAL	LESS THAN $70	$70 TO $99	$100 TO $124	$125 TO $149	$150 TO $174	$175 TO $199	$200 TO $224	$225 TO $249	$250 TO $274	$275 TO $299	$300 TO $349	$350 OR MORE	NO CASH RENT	MEDIAN (DOLLARS)
SPECIFIED RENTER OCCUPIED[1]	2 027	103	103	212	238	315	268	253	142	115	74	63	64	75	175
UNITS OCCUPIED 3 MONTHS OR LONGER	1 740	97	88	179	201	258	228	224	113	104	64	53	59	72	176
WATER SUPPLY															
WITH PIPED WATER INSIDE STRUCTURE	1 729	89	88	178	201	258	228	224	113	104	64	53	59	69	177
NO BREAKDOWNS	1 657	89	86	176	190	243	211	216	105	102	63	52	59	65	176
WITH BREAKDOWNS	39	1	2	-	7	5	11	6	3	-	-	2	-	2	...
UNUSABLE 6 CONSECUTIVE HOURS OR LONGER:															
1 TIME	22	1	1	-	6	3	8	2	-	-	-	-	-	1	...
2 TIMES	11	-	2	-	2	2	2	-	3	-	-	2	-	-	...
3 TIMES OR MORE	6	-	-	-	-	-	2	3	-	-	-	-	-	2	...
NOT REPORTED	-	-	-	-	-	-	-	-	-	-	-	-	-	-	-
DON'T KNOW	2	-	-	2	-	-	-	1	-	-	-	-	-	-	...
NOT REPORTED	30	-	-	-	3	10	5	2	5	2	2	-	-	2	...
REASON FOR BREAKDOWN:															
PROBLEMS INSIDE BUILDING	19	1	-	-	2	3	8	2	3	-	-	-	-	-	...
PROBLEMS OUTSIDE BUILDING	18	-	2	-	5	-	3	3	-	-	-	2	-	2	...
NOT REPORTED	2	-	-	-	-	2	-	-	-	-	-	-	-	-	...
NO PIPED WATER INSIDE STRUCTURE	11	8	-	1	-	-	-	-	-	-	-	-	-	2	...
SEWAGE DISPOSAL															
WITH PUBLIC SEWER, SEPTIC TANK, OR CESSPOOL	1 725	89	88	177	201	258	228	224	113	104	64	53	59	66	177
NO BREAKDOWNS	1 675	89	86	172	196	248	224	221	101	103	60	53	58	64	177
WITH BREAKDOWNS	23	-	2	1	2	4	2	2	5	-	3	-	2	2	...
UNUSABLE 6 CONSECUTIVE HOURS OR LONGER:															
1 TIME	17	-	1	1	2	2	2	-	3	-	3	-	2	2	...
2 TIMES	2	-	-	-	-	-	-	-	2	-	-	-	-	-	...
3 TIMES OR MORE	5	-	2	-	-	2	-	2	-	-	-	-	-	-	...
NOT REPORTED	-	-	-	-	-	-	-	-	-	-	-	-	-	-	-
DON'T KNOW	-	-	-	-	-	-	-	-	-	-	-	-	-	-	-
NOT REPORTED	27	1	-	4	3	6	2	2	7	2	2	-	-	-	...
WITH CHEMICAL TOILET, PRIVY, OR OTHER MEANS	15	8	-	2	-	-	-	-	-	-	-	-	-	6	...
TYPE OF SEWAGE DISPOSAL															
WITH PUBLIC SEWER	1 605	83	78	164	190	248	219	215	109	95	61	53	52	37	177
1 OR MORE BREAKDOWNS	21	-	2	1	-	3	2	2	5	-	3	-	2	2	...
WITH SEPTIC TANK OR CESSPOOL	120	6	10	13	11	10	8	9	3	9	4	-	7	29	163
1 OR MORE BREAKDOWNS	2	-	-	-	2	1	-	-	-	-	-	-	-	-	...
FLUSH TOILET															
WITH ALL PLUMBING FACILITIES	1 694	83	83	167	198	255	228	222	113	104	64	53	59	66	178
WITH ONLY 1 FLUSH TOILET	1 520	81	77	162	196	245	213	212	100	87	41	31	15	60	171
NO BREAKDOWNS IN FLUSH TOILET	1 423	77	75	155	185	219	199	195	91	87	39	29	15	57	171
WITH BREAKDOWNS IN FLUSH TOILET	76	4	2	6	7	21	11	15	4	-	-	2	-	3	170
UNUSABLE 6 CONSECUTIVE HOURS OR LONGER:															
1 TIME	52	2	2	4	6	13	8	10	4	-	-	-	-	2	170
2 TIMES	10	-	-	-	2	5	-	2	-	-	-	2	-	-	...
3 TIMES	5	-	-	-	-	2	3	-	-	-	-	-	-	-	...
4 TIMES OR MORE	9	2	-	2	-	2	-	3	-	-	-	-	-	1	...
NOT REPORTED	-	-	-	-	-	-	-	-	-	-	-	-	-	-	-
NOT REPORTED	21	-	-	1	3	6	3	2	5	-	2	-	-	-	...
REASON FOR BREAKDOWN:															
PROBLEMS INSIDE BUILDING	63	4	2	6	5	19	8	14	4	-	-	2	-	-	169
PROBLEMS OUTSIDE BUILDING	10	-	1	-	2	1	2	2	-	-	-	-	-	3	...
NOT REPORTED	3	-	-	-	-	1	2	-	-	-	-	-	-	-	...
LACKING SOME OR ALL PLUMBING FACILITIES	45	14	6	12	2	3	-	2	-	-	1	-	-	6	99
ELECTRIC FUSE BLOWOUTS															
NO FUSE OR SWITCH BLOWOUTS	1 552	93	79	160	185	221	197	209	100	92	55	50	49	64	176
WITH FUSE OR SWITCH BLOWOUTS	158	2	9	19	10	31	27	14	8	11	10	2	8	7	179
1 TIME	77	2	4	10	8	18	14	6	1	2	6	-	2	5	167
2 TIMES	27	-	2	5	-	6	3	4	3	-	-	-	3	-	...
3 TIMES OR MORE	48	-	3	4	2	6	8	3	2	9	3	2	3	2	201
NOT REPORTED	6	-	-	-	-	2	2	-	2	-	-	-	-	1	...
DON'T KNOW	5	-	1	-	2	-	-	-	-	-	-	-	2	-	...
NOT REPORTED	25	3	-	-	3	6	3	2	5	2	-	2	-	-	...
UNITS OCCUPIED LAST WINTER	1 281	77	67	150	163	186	165	173	81	58	45	28	29	59	170
HEATING EQUIPMENT															
WITH HEATING EQUIPMENT	1 236	75	64	143	150	183	160	168	80	55	45	26	29	57	171
NO BREAKDOWNS	1 077	70	58	122	132	162	142	135	64	52	42	21	24	53	169
WITH BREAKDOWNS	125	2	6	15	15	15	18	26	12	3	3	5	2	3	186
1 TIME	46	2	3	7	10	3	5	5	5	2	-	2	-	3	150
2 TIMES	29	-	1	3	2	5	5	10	-	-	2	-	2	-	...
3 TIMES	21	-	-	2	-	5	5	9	-	-	-	-	-	-	...
4 TIMES OR MORE	22	-	-	2	3	-	3	2	7	2	2	2	1	-	...
NOT REPORTED	7	-	2	2	-	2	-	-	-	-	-	2	-	-	...
NOT REPORTED	33	3	-	7	3	6	-	8	4	-	-	-	2	1	...
NO HEATING EQUIPMENT	45	2	3	6	13	3	5	5	2	2	-	2	-	2	143
INSUFFICIENT HEAT															
ADDITIONAL HEAT SOURCE:															
WITH SPECIFIED HEATING EQUIPMENT[2]	1 067	56	47	110	126	163	146	161	77	54	41	26	28	32	177
NO ADDITIONAL HEAT SOURCE USED	873	49	42	88	106	131	116	128	57	49	36	21	23	26	177
USED KITCHEN STOVE, FIREPLACE, OR PORTABLE HEATER	165	5	5	21	15	24	30	27	15	5	5	3	4	6	182
NOT REPORTED	29	2	-	2	5	8	-	6	4	-	-	2	1	-	...
LACKING SPECIFIED HEATING EQUIPMENT OR NONE	215	21	20	39	37	23	19	12	5	4	4	2	2	27	134

[1]EXCLUDES 1-FAMILY HOMES ON 10 ACRES OR MORE.
[2]EXCLUDES ROOM HEATERS WITHOUT FLUE OR VENT, FIREPLACES, STOVES, AND PORTABLE HEATERS.

TABLE A-35. GROSS RENT OF RENTER-OCCUPIED HOUSING UNITS BY FAILURES IN PLUMBING FACILITIES AND EQUIPMENT FOR HOUSEHOLDS WITH HEAD OF SPANISH ORIGIN: 1977--CONTINUED

(NUMBERS IN THOUSANDS. DATA BASED ON SAMPLE, SEE TEXT. FOR MINIMUM BASE FOR DERIVED FIGURES (PERCENT, MEDIAN, ETC.) AND MEANING OF SYMBOLS, SEE TEXT)

UNITED STATES TOTAL	TOTAL	LESS THAN $70	$70 TO $99	$100 TO $124	$125 TO $149	$150 TO $174	$175 TO $199	$200 TO $224	$225 TO $249	$250 TO $274	$275 TO $299	$300 TO $349	$350 OR MORE	NO CASH RENT	MEDIAN (DOLLARS)
SPECIFIED RENTER OCCUPIED[1]--CON.															
UNITS OCCUPIED LAST WINTER--CON.															
INSUFFICIENT HEAT--CON.															
ROOMS LACKING SPECIFIED HEAT SOURCE:															
WITH SPECIFIED HEATING EQUIPMENT[2]	1 067	56	47	110	126	163	146	161	77	54	41	26	28	32	177
NO ROOMS LACKING AIR DUCTS, REGISTERS, RADIATORS, OR HEATERS	682	41	26	65	78	82	88	108	57	44	36	18	21	18	186
ROOMS LACKING AIR DUCTS, REGISTERS, RADIATORS, OR HEATERS	370	11	22	44	49	80	55	48	20	10	5	8	6	12	166
1 ROOM	126	6	4	15	22	34	16	14	3	-	3	-	5	3	160
2 ROOMS	149	3	7	14	20	24	32	24	13	3	-	5	-	3	179
3 ROOMS OR MORE	95	2	11	14	6	22	7	11	3	6	2	3	2	6	162
NOT REPORTED	16	3	-	2	-	1	3	5	-	-	-	-	-	2	...
LACKING SPECIFIED HEATING EQUIPMENT OR NONE	215	21	20	39	37	23	19	12	5	4	4	2	2	27	134
CLOSURE OF ROOMS:															
WITH HEATING EQUIPMENT	1 236	75	64	143	150	183	160	168	80	55	45	26	29	57	171
NO ROOMS CLOSED	1 136	73	60	126	139	172	149	151	67	54	40	23	28	52	170
CLOSED CERTAIN ROOMS	70	1	3	8	8	5	12	12	9	2	3	3	-	4	192
LIVING ROOM ONLY	4	1	-	2	-	-	2	-	-	-	-	-	-	-	...
DINING ROOM ONLY	-	-	-	-	-	-	-	-	-	-	-	-	-	-	-
1 OR MORE BEDROOMS ONLY	45	-	3	3	7	3	8	7	6	-	-	3	-	4	187
OTHER ROOMS OR COMBINATION	18	-	-	3	2	2	2	5	2	2	2	-	-	-	...
NOT REPORTED	3	-	-	-	-	-	-	-	2	-	2	-	-	-	...
NOT REPORTED	30	2	1	7	3	6	-	5	4	-	2	-	1	1	...
NO HEATING EQUIPMENT	45	2	3	6	13	3	5	5	2	2	-	2	-	2	143

[1]EXCLUDES 1-FAMILY HOMES ON 10 ACRES OR MORE.
[2]EXCLUDES ROOM HEATERS WITHOUT FLUE OR VENT, FIREPLACES, STOVES, AND PORTABLE HEATERS.

TABLE A-36. GROSS RENT OF RENTER-OCCUPIED HOUSING UNITS BY SELECTED NEIGHBORHOOD CHARACTERISTICS FOR HOUSEHOLDS WITH HEAD OF SPANISH ORIGIN: 1977

(NUMBERS IN THOUSANDS. DATA BASED ON SAMPLE, SEE TEXT. FOR MINIMUM BASE FOR DERIVED FIGURES (PERCENT, MEDIAN, ETC.) AND MEANING OF SYMBOLS, SEE TEXT)

UNITED STATES TOTAL	TOTAL	LESS THAN $70	$70 TO $99	$100 TO $124	$125 TO $149	$150 TO $174	$175 TO $199	$200 TO $224	$225 TO $249	$250 TO $274	$275 TO $299	$300 TO $349	$350 OR MORE	NO CASH RENT	MEDIAN (DOLLARS)
SPECIFIED RENTER OCCUPIED[1]	2 027	103	103	212	238	315	268	253	142	115	74	63	64	75	175
NEIGHBORHOOD CONDITIONS															
NO STREET OR HIGHWAY NOISE	1 416	67	68	145	164	218	197	189	98	74	55	41	43	55	177
WITH STREET OR HIGHWAY NOISE	602	35	35	65	71	97	69	64	44	42	19	22	21	17	171
DOES NOT BOTHER	245	14	21	32	20	37	24	18	23	21	10	13	7	7	171
BOTHERS A LITTLE	224	10	11	25	29	34	31	26	13	14	6	3	11	10	173
BOTHERS VERY MUCH	78	10	2	6	8	19	7	13	5	3	2	5	-	-	167
BOTHERS SO MUCH WOULD LIKE TO MOVE	53	2	2	3	12	6	7	7	3	3	2	2	3	-	179
NOT REPORTED	2	-	-	-	2	-	-	-	-	-	-	-	-	-	...
NOT REPORTED	9	-	-	2	3	-	2	-	-	-	-	-	-	2	...
NO AIRPLANE TRAFFIC NOISE	1 736	86	94	174	212	273	214	225	126	93	62	54	51	72	173
WITH AIRPLANE TRAFFIC NOISE	280	17	7	36	23	42	52	28	16	23	13	7	13	2	181
DOES NOT BOTHER	130	14	4	16	3	25	27	10	9	9	5	2	5	2	177
BOTHERS A LITTLE	93	-	3	10	15	15	14	11	6	5	5	3	5	-	179
BOTHERS VERY MUCH	43	3	-	11	3	-	7	5	2	3	3	2	3	-	169
BOTHERS SO MUCH WOULD LIKE TO MOVE	10	-	-	-	2	2	3	2	-	2	-	-	-	-	...
NOT REPORTED	4	-	-	-	-	-	-	-	-	4	-	-	-	-	...
NOT REPORTED	10	-	2	2	3	-	2	-	-	-	-	2	-	1	...
NO HEAVY TRAFFIC	1 451	71	77	149	163	234	185	177	86	80	62	52	53	63	175
WITH HEAVY TRAFFIC	565	32	26	62	72	80	79	76	56	35	12	11	11	11	176
DOES NOT BOTHER	301	24	14	36	42	38	48	30	31	18	6	2	5	8	169
BOTHERS A LITTLE	156	5	11	17	14	19	19	29	18	8	3	5	5	2	188
BOTHERS VERY MUCH	64	3	1	6	5	13	6	13	7	6	2	2	-	1	192
BOTHERS SO MUCH WOULD LIKE TO MOVE	41	-	-	3	8	10	6	4	-	3	2	3	2	-	171
NOT REPORTED	3	-	-	-	3	-	-	-	-	-	-	-	-	-	...
NOT REPORTED	10	-	-	2	3	2	3	-	-	-	-	-	-	1	...
NO STREETS IN NEED OF REPAIR	1 725	87	87	178	207	260	225	232	128	97	60	55	53	56	177
WITH STREETS IN NEED OF REPAIR	288	16	17	33	28	54	41	20	14	17	14	7	11	13	169
DOES NOT BOTHER	63	3	4	10	5	13	10	5	-	5	2	2	2	3	164
BOTHERS A LITTLE	107	8	6	14	10	17	11	10	5	6	6	2	5	7	166
BOTHERS VERY MUCH	92	5	3	7	10	17	15	3	6	6	6	4	5	3	178
BOTHERS SO MUCH WOULD LIKE TO MOVE	21	-	3	2	2	3	5	2	3	-	-	-	-	-	...
NOT REPORTED	5	-	-	-	2	3	-	-	-	-	-	-	-	-	...
NOT REPORTED	14	-	-	2	3	1	2	1	-	2	-	-	-	4	...
NO ROADS IMPASSABLE	1 839	94	91	196	216	282	238	240	129	106	66	59	58	63	176
WITH ROADS IMPASSABLE	170	9	12	12	16	33	26	13	11	8	9	4	6	11	172
DOES NOT BOTHER	46	-	8	4	6	8	9	6	2	-	2	-	-	1	163
BOTHERS A LITTLE	51	2	1	5	4	11	5	3	5	3	2	-	3	7	172
BOTHERS VERY MUCH	61	6	2	2	5	14	7	4	5	5	3	3	3	3	178
BOTHERS SO MUCH WOULD LIKE TO MOVE	13	-	2	2	2	-	6	-	-	-	2	1	-	-	...
NOT REPORTED	-	-	-	-	-	-	-	-	-	-	-	-	-	-	-
NOT REPORTED	18	-	-	3	6	1	3	-	2	2	-	-	-	1	...
NO OCCUPIED HOUSING IN RUNDOWN CONDITION	1 713	89	81	179	190	257	226	219	127	104	62	61	58	61	178
WITH OCCUPIED HOUSING IN RUNDOWN CONDITION	291	14	21	30	44	58	36	33	16	8	12	2	5	13	163
DOES NOT BOTHER	87	6	8	16	8	15	11	8	3	2	2	2	2	4	156
BOTHERS A LITTLE	85	5	6	5	19	13	8	12	9	2	3	-	-	4	162
BOTHERS VERY MUCH	75	3	2	6	13	17	10	8	-	5	6	-	3	1	168
BOTHERS SO MUCH WOULD LIKE TO MOVE	40	-	5	3	3	13	5	5	3	-	-	-	-	2	164
NOT REPORTED	3	-	-	-	-	-	2	-	-	-	-	-	-	2	...
NOT REPORTED	23	-	2	3	5	-	6	2	-	3	-	-	2	1	...
NO COMMERCIAL OR NONRESIDENTIAL ACTIVITIES	1 374	69	74	132	147	195	191	180	92	86	56	48	52	52	181
WITH COMMERCIAL OR NONRESIDENTIAL ACTIVITIES	643	34	29	78	86	120	75	73	51	29	19	15	12	22	167
DOES NOT BOTHER	564	34	29	66	73	112	64	58	41	26	16	14	11	20	165
BOTHERS A LITTLE	37	-	-	8	5	4	5	12	-	2	-	1	2	-	183
BOTHERS VERY MUCH	20	-	1	2	5	2	2	-	6	2	2	-	-	-	...
BOTHERS SO MUCH WOULD LIKE TO MOVE	7	-	-	-	2	2	2	-	2	-	-	-	-	-	...
NOT REPORTED	15	-	-	2	2	2	3	3	2	-	1	-	-	2	...
NOT REPORTED	10	-	-	2	5	-	2	-	-	-	-	-	-	1	...
NO ODORS, SMOKE, OR GAS	1 819	97	94	191	203	271	247	235	131	98	69	61	55	66	177
WITH ODORS, SMOKE, OR GAS	192	6	10	19	30	43	18	19	11	14	3	2	9	8	165
DOES NOT BOTHER	38	2	3	4	5	13	3	-	2	2	-	-	2	3	...
BOTHERS A LITTLE	66	2	4	3	11	15	4	10	3	8	-	-	4	1	168
BOTHERS VERY MUCH	66	2	2	9	9	8	5	9	6	5	3	2	3	4	184
BOTHERS SO MUCH WOULD LIKE TO MOVE	18	-	-	3	5	5	5	-	-	-	-	-	-	-	...
NOT REPORTED	4	-	1	-	-	2	2	-	-	-	-	-	-	-	...
NOT REPORTED	15	-	-	2	5	2	2	-	-	3	2	-	-	1	...
ADEQUATE STREET LIGHTS	1 610	82	76	174	180	248	216	208	120	93	62	48	50	53	177
INADEQUATE STREET LIGHTS	402	20	27	36	53	68	49	46	22	23	12	15	13	19	169
DOES NOT BOTHER	128	8	12	15	12	30	10	11	1	7	2	3	6	12	159
BOTHERS A LITTLE	121	7	6	13	17	11	17	17	13	6	5	3	2	4	181
BOTHERS VERY MUCH	110	5	4	5	15	18	16	15	5	6	6	8	5	3	185
BOTHERS SO MUCH WOULD LIKE TO MOVE	20	-	3	-	2	7	3	3	2	-	-	-	-	-	...
NOT REPORTED	22	-	2	3	8	2	3	-	2	3	-	-	-	-	...
NOT REPORTED	15	-	-	2	5	-	3	-	-	-	-	-	2	3	...
NO NEIGHBORHOOD CRIME	1 588	87	83	173	173	244	217	191	107	92	58	51	47	64	175
WITH NEIGHBORHOOD CRIME	410	14	19	36	58	71	45	62	34	22	13	11	15	10	176
DOES NOT BOTHER	49	3	4	9	7	8	-	8	2	3	3	2	2	-	156
BOTHERS A LITTLE	117	3	3	7	11	19	16	16	14	10	5	2	6	4	193
BOTHERS VERY MUCH	140	5	4	16	23	21	15	21	10	5	3	5	6	4	172
BOTHERS SO MUCH WOULD LIKE TO MOVE	99	2	7	3	13	23	14	16	8	3	2	3	2	2	174
NOT REPORTED	4	1	-	-	3	-	-	-	-	-	-	-	-	-	...
NOT REPORTED	29	1	2	3	7	-	6	-	2	2	3	-	2	1	...
NO TRASH, LITTER, OR JUNK	1 598	82	76	164	163	245	217	199	119	103	59	58	54	60	179
WITH TRASH, LITTER, OR JUNK	416	20	26	46	72	68	49	55	23	11	15	5	11	14	163
DOES NOT BOTHER	86	6	8	14	16	13	6	6	3	-	3	-	2	4	141
BOTHERS A LITTLE	126	6	7	13	21	18	10	18	15	5	7	2	2	2	170
BOTHERS VERY MUCH	147	9	7	16	25	29	24	20	-	5	2	2	7	2	163
BOTHERS SO MUCH WOULD LIKE TO MOVE	50	-	3	3	7	8	7	9	5	2	3	2	-	-	184
NOT REPORTED	7	-	-	-	3	-	2	2	-	-	-	-	-	-	...
NOT REPORTED	12	-	2	2	3	2	2	-	-	2	-	-	-	1	...

[1]EXCLUDES 1-FAMILY HOMES ON 10 ACRES OR MORE.

TABLE A-36. GROSS RENT OF RENTER-OCCUPIED HOUSING UNITS BY SELECTED NEIGHBORHOOD CHARACTERISTICS FOR HOUSEHOLDS WITH HEAD OF SPANISH ORIGIN: 1977--CONTINUED

(NUMBERS IN THOUSANDS. DATA BASED ON SAMPLE; SEE TEXT. FOR MINIMUM BASE FOR DERIVED FIGURES (PERCENT, MEDIAN, ETC.) AND MEANING OF SYMBOLS, SEE TEXT)

UNITED STATES TOTAL	TOTAL	LESS THAN $70	$70 TO $99	$100 TO $124	$125 TO $149	$150 TO $174	$175 TO $199	$200 TO $224	$225 TO $249	$250 TO $274	$275 TO $299	$300 TO $349	$350 OR MORE	NO CASH RENT	MEDIAN (DOLLARS)
SPECIFIED RENTER OCCUPIED[1]--CON.															
NEIGHBORHOOD CONDITIONS--CON.															
NO BOARDED UP OR ABANDONED STRUCTURES	1 742	91	86	180	193	262	226	223	121	109	69	61	61	60	178
WITH BOARDED UP OR ABANDONED STRUCTURES	276	12	17	30	43	53	40	30	21	5	6	2	3	14	163
DOES NOT BOTHER	113	8	7	14	15	24	17	6	10	2	1	-	-	10	158
BOTHERS A LITTLE	63	2	4	8	10	13	3	8	7	3	3	2	-	-	165
BOTHERS VERY MUCH	58	2	2	3	11	12	10	12	-	-	-	-	3	3	168
BOTHERS SO MUCH WOULD LIKE TO MOVE	33	-	3	5	3	5	10	2	3	-	2	-	-	-	...
NOT REPORTED	9	1	-	-	3	-	-	2	2	-	-	-	-	2	...
NOT REPORTED	9	-	-	2	3	-	2	-	-	2	-	-	-	1	...
NEIGHBORHOOD CONDITIONS AND WISH TO MOVE[2]															
NO BOTHERSOME NEIGHBORHOOD CONDITIONS	491	20	22	46	50	69	75	71	20	36	22	19	20	20	183
WITH BOTHERSOME NEIGHBORHOOD CONDITIONS	1 529	82	81	163	185	246	191	183	122	80	52	44	44	54	172
HOUSEHOLD WOULD NOT LIKE TO MOVE	1 329	79	72	151	154	209	158	154	106	73	44	37	41	50	171
HOUSEHOLD WOULD LIKE TO MOVE	193	3	9	12	28	38	32	29	15	5	8	7	3	5	179
NOT REPORTED	7	-	-	-	3	-	1	-	2	2	-	-	-	-	...
NOT REPORTED	7	-	-	2	3	-	2	-	-	-	-	-	-	1	...
NEIGHBORHOOD SERVICES															
SATISFACTORY PUBLIC TRANSPORTATION	1 500	82	75	158	178	239	210	195	97	83	55	48	38	42	174
UNSATISFACTORY PUBLIC TRANSPORTATION	361	16	21	41	51	51	38	41	23	15	11	7	20	25	168
DOES NOT BOTHER	175	9	15	22	22	24	21	17	5	2	5	3	8	22	159
BOTHERS A LITTLE	92	5	1	6	17	13	7	13	13	8	2	2	4	2	189
BOTHERS VERY MUCH	64	2	5	11	8	10	8	5	2	4	2	-	6	1	164
BOTHERS SO MUCH WOULD LIKE TO MOVE	21	1	-	2	5	4	2	5	1	-	-	2	-	-	...
NOT REPORTED	9	-	-	-	-	-	1	2	2	2	2	-	2	1	...
DON'T KNOW	158	4	7	12	8	26	17	17	21	18	8	8	6	7	202
NOT REPORTED	7	-	-	2	2	-	2	-	2	-	-	-	-	1	...
SATISFACTORY SCHOOLS	1 564	74	79	168	185	231	198	209	109	91	52	47	56	66	176
UNSATISFACTORY SCHOOLS	83	2	6	5	10	12	12	12	6	6	3	3	4	2	187
DOES NOT BOTHER	21	1	2	-	2	7	2	3	-	2	-	2	2	-	...
BOTHERS A LITTLE	17	2	-	3	3	2	2	4	-	-	-	2	-	-	...
BOTHERS VERY MUCH	30	-	2	-	5	2	4	5	3	2	3	-	2	2	...
BOTHERS SO MUCH WOULD LIKE TO MOVE	12	-	-	2	-	2	5	-	2	2	-	-	-	-	...
NOT REPORTED	3	-	2	-	-	-	-	-	2	-	-	-	-	-	...
DON'T KNOW	372	26	19	37	42	72	54	32	27	18	19	13	5	7	169
NOT REPORTED	8	-	-	2	2	-	3	-	-	-	1	-	-	1	...
SATISFACTORY SHOPPING	1 809	83	90	189	215	275	234	226	137	111	65	62	62	60	177
UNSATISFACTORY SHOPPING	203	19	13	20	21	41	32	22	4	4	10	1	2	13	162
DOES NOT BOTHER	54	6	5	4	2	9	5	9	-	2	3	-	2	8	166
BOTHERS A LITTLE	66	6	1	13	10	9	15	9	-	-	2	-	-	2	157
BOTHERS VERY MUCH	62	5	6	3	7	13	10	3	4	2	5	1	-	2	166
BOTHERS SO MUCH WOULD LIKE TO MOVE	18	2	2	-	3	8	2	2	-	-	-	-	-	-	...
NOT REPORTED	2	-	-	-	-	2	-	-	-	-	-	-	-	1	...
DON'T KNOW	8	-	-	2	-	-	-	3	2	-	-	-	-	2	...
NOT REPORTED	7	-	-	2	2	-	2	2	-	-	-	-	-	1	...
SATISFACTORY POLICE PROTECTION	1 596	85	81	171	188	224	214	211	107	98	55	53	50	59	177
UNSATISFACTORY POLICE PROTECTION	208	11	11	16	27	48	27	24	17	7	4	2	5	7	166
DOES NOT BOTHER	29	3	2	3	2	3	2	5	1	2	2	-	2	3	...
BOTHERS A LITTLE	59	5	5	6	10	11	6	1	7	2	2	-	2	3	156
BOTHERS VERY MUCH	89	1	4	7	12	23	12	15	8	2	-	2	2	1	170
BOTHERS SO MUCH WOULD LIKE TO MOVE	26	2	1	2	4	8	3	3	2	2	-	-	-	-	...
NOT REPORTED	5	-	-	-	-	2	4	-	-	-	-	-	-	-	...
DON'T KNOW	214	6	11	21	21	42	23	19	18	11	15	8	9	8	176
NOT REPORTED	9	-	-	2	2	2	3	-	-	-	-	-	-	1	...
SATISFACTORY OUTDOOR RECREATION FACILITIES	1 419	66	73	153	158	209	182	194	97	91	55	52	51	39	179
UNSATISFACTORY OUTDOOR RECREATION FACILITIES	432	23	24	38	50	83	62	44	26	15	16	9	10	32	169
DOES NOT BOTHER	166	7	14	17	14	30	18	19	9	7	7	-	6	17	168
BOTHERS A LITTLE	156	13	6	13	26	37	20	10	10	5	3	6	-	8	161
BOTHERS VERY MUCH	72	2	1	7	8	11	13	12	2	2	6	2	2	7	182
BOTHERS SO MUCH WOULD LIKE TO MOVE	26	-	3	-	-	5	7	2	5	-	-	2	2	-	...
NOT REPORTED	13	1	-	2	2	-	5	2	-	2	-	-	-	-	...
DON'T KNOW	167	14	6	19	29	22	20	15	20	9	4	2	4	3	165
NOT REPORTED	9	-	-	2	2	2	3	-	-	-	-	-	-	1	...
SATISFACTORY HOSPITALS OR HEALTH CLINICS	1 668	89	85	172	200	247	221	209	115	101	64	55	55	55	176
UNSATISFACTORY HOSPITALS OR HEALTH CLINICS	259	12	17	25	30	45	30	38	17	7	9	5	8	17	170
DOES NOT BOTHER	83	5	5	9	11	16	6	9	2	2	5	2	5	8	163
BOTHERS A LITTLE	65	6	2	3	9	13	5	13	3	2	1	2	2	6	168
BOTHERS VERY MUCH	85	2	9	10	9	12	13	15	8	1	2	2	2	2	176
BOTHERS SO MUCH WOULD LIKE TO MOVE	18	-	1	2	1	3	5	1	3	2	-	-	-	1	...
NOT REPORTED	9	-	-	2	-	2	2	2	-	2	-	-	-	1	...
DON'T KNOW	93	2	2	14	8	23	15	5	10	7	2	3	2	2	172
NOT REPORTED	6	-	-	2	2	-	2	1	-	-	-	-	-	1	...
NEIGHBORHOOD SERVICES AND WISH TO MOVE[3]															
WITH SATISFACTORY NEIGHBORHOOD SERVICES	1 178	57	56	127	138	159	151	159	91	82	48	47	37	27	181
WITH UNSATISFACTORY NEIGHBORHOOD SERVICES	843	46	47	84	99	157	115	95	51	34	26	16	28	47	169
HOUSEHOLD WOULD NOT LIKE TO MOVE	736	41	42	79	88	133	93	81	41	27	26	13	26	45	167
HOUSEHOLD WOULD LIKE TO MOVE	87	4	5	5	11	21	16	9	8	3	-	3	2	1	172
NOT REPORTED	20	1	-	-	-	3	6	5	2	3	-	-	-	1	...
NOT REPORTED	6	-	-	2	2	-	2	-	-	-	-	-	-	1	...

[1]EXCLUDES 1-FAMILY HOMES ON 10 ACRES OR MORE.
[2]WISH TO MOVE ONLY RELATES TO RESPONDENT'S OPINION OF SPECIFIC NEIGHBORHOOD CONDITIONS.
[3]WISH TO MOVE ONLY RELATES TO RESPONDENT'S OPINION OF SPECIFIC NEIGHBORHOOD SERVICES.

TABLE A-36. GROSS RENT OF RENTER-OCCUPIED HOUSING UNITS BY SELECTED NEIGHBORHOOD CHARACTERISTICS FOR HOUSEHOLDS WITH HEAD OF SPANISH ORIGIN: 1977--CONTINUED

(NUMBERS IN THOUSANDS. DATA BASED ON SAMPLE, SEE TEXT. FOR MINIMUM BASE FOR DERIVED FIGURES (PERCENT, MEDIAN, ETC.) AND MEANING OF SYMBOLS, SEE TEXT)

UNITED STATES TOTAL	TOTAL	LESS THAN $70	$70 TO $99	$100 TO $124	$125 TO $149	$150 TO $174	$175 TO $199	$200 TO $224	$225 TO $249	$250 TO $274	$275 TO $299	$300 TO $349	$350 OR MORE	NO CASH RENT	MEDIAN (DOLLARS)
SPECIFIED RENTER OCCUPIED[1]--CON.															
OVERALL OPINION OF NEIGHBORHOOD															
EXCELLENT	270	13	17	20	28	28	35	36	25	12	16	11	20	9	191
GOOD	998	67	38	89	98	153	139	119	68	75	39	39	30	46	180
FAIR	594	19	36	86	78	99	70	86	41	23	19	10	13	14	167
POOR	147	2	11	15	30	34	20	12	7	3	2	3	2	5	158
NOT REPORTED	18	2	-	2	4	2	3	1	2	2	-	-	-	1	...
HOUSEHOLD WOULD LIKE TO MOVE	193	3	9	12	28	38	32	29	15	5	8	7	3	5	179
EXCELLENT	5	-	-	-	-	1	2	-	-	-	2	-	-	1	...
GOOD	35	-	-	2	5	2	6	7	3	3	3	3	-	2	...
FAIR	99	3	5	5	17	19	13	16	8	-	3	2	3	2	172
POOR	53	-	4	5	6	14	12	6	3	2	-	2	-	-	170
NOT REPORTED	2	-	-	-	-	2	-	-	-	-	-	-	-	-	...
HOUSEHOLD WOULD NOT LIKE TO MOVE	1 819	99	94	199	204	278	233	225	126	109	66	56	61	64	175
EXCELLENT	265	13	17	20	28	27	34	36	25	12	14	11	20	8	191
GOOD	959	67	38	87	93	152	133	112	63	70	35	35	30	45	179
FAIR	491	15	32	79	57	80	56	69	33	23	15	8	10	12	167
POOR	92	2	7	11	23	19	8	7	3	2	2	2	2	5	151
NOT REPORTED	12	2	-	2	2	-	2	1	2	2	-	-	-	-	...
NOT REPORTED	15	-	-	2	7	-	2	-	2	2	-	-	-	1	...

[1]EXCLUDES 1-FAMILY HOMES ON 10 ACRES OR MORE.

TABLE B-1. INCOME OF FAMILIES AND PRIMARY INDIVIDUALS BY TENURE AND OCCUPANCY AND UTILIZATION CHARACTERISTICS, AND SERVICES AVAILABLE: 1977

(NUMBERS IN THOUSANDS. DATA BASED ON SAMPLE, SEE TEXT. FOR MINIMUM BASE FOR DERIVED FIGURES (PERCENT, MEDIAN, ETC.) AND MEANING OF SYMBOLS, SEE TEXT)

NORTHEAST	TOTAL	LESS THAN $3,000	$3,000 TO $4,999	$5,000 TO $6,999	$7,000 TO $9,999	$10,000 TO $12,499	$12,500 TO $14,999	$15,000 TO $19,999	$20,000 TO $24,999	$25,000 TO $34,999	$35,000 OR MORE	MEDIAN (DOLLARS)
ALL OCCUPIED HOUSING UNITS	16 637	1 177	1 682	1 434	1 993	1 808	1 308	2 478	1 832	1 719	1 207	12900
TENURE AND RACE												
OWNER OCCUPIED	9 860	416	591	654	960	926	797	1 649	1 376	1 453	1 038	16800
PERCENT OF ALL OCCUPIED	59.3	35.3	35.1	45.6	48.1	51.2	60.9	66.6	75.1	84.5	86.0	-
WHITE	9 357	383	569	610	892	872	759	1 579	1 323	1 374	996	16900
BLACK	444	31	20	43	63	52	35	59	41	70	29	13400
RENTER OCCUPIED	6 778	761	1 091	780	1 033	882	511	828	456	266	169	9200
WHITE	5 557	579	861	648	831	713	425	692	409	244	155	9500
BLACK	1 053	167	201	121	168	146	76	113	34	21	7	7700
DURATION OF OCCUPANCY												
OWNER OCCUPIED	9 860	416	591	654	960	926	797	1 649	1 376	1 453	1 038	16800
HOUSEHOLD HEAD LIVED HERE:												
LESS THAN 3 MONTHS	204	5	3	7	17	32	19	41	34	25	21	17400
3 MONTHS OR LONGER	9 655	411	588	647	943	895	778	1 608	1 342	1 427	1 016	16800
LIVED HERE LAST WINTER	9 267	398	579	632	910	868	736	1 536	1 282	1 346	980	16700
RENTER OCCUPIED	6 778	761	1 091	780	1 033	882	511	828	456	266	169	9200
HOUSEHOLD HEAD LIVED HERE:												
LESS THAN 3 MONTHS	652	108	95	82	102	78	53	79	27	16	11	8200
3 MONTHS OR LONGER	6 125	653	996	698	932	804	457	749	429	250	158	9300
LIVED HERE LAST WINTER	5 064	525	852	561	751	681	374	618	344	212	145	9400
COMPLETE BATHROOMS												
OWNER OCCUPIED	9 860	416	591	654	960	926	797	1 649	1 376	1 453	1 038	16800
1	5 306	276	450	468	675	617	515	917	669	508	212	13300
1 AND ONE-HALF	2 268	68	80	108	168	188	167	425	370	447	247	19200
2 OR MORE	2 184	58	41	66	96	115	109	302	335	491	572	24600
ALSO USED BY ANOTHER HOUSEHOLD	13	-	4	2	-	2	-	1	-	-	3	...
NONE	89	15	15	10	21	5	6	4	2	7	3	7700
RENTER OCCUPIED	6 778	761	1 091	780	1 033	882	511	828	456	266	169	9200
1	5 975	664	984	711	924	806	460	723	381	200	121	9000
1 AND ONE-HALF	321	9	19	18	56	45	26	50	45	30	22	13700
2 OR MORE	209	13	15	15	34	13	7	29	25	33	25	16300
ALSO USED BY ANOTHER HOUSEHOLD	162	55	35	20	7	13	10	18	2	2	-	4500
NONE	111	21	38	17	12	4	7	7	5	2	-	4800
COMPLETE KITCHEN FACILITIES												
OWNER OCCUPIED	9 860	416	591	654	960	926	797	1 649	1 376	1 453	1 038	16800
FOR EXCLUSIVE USE OF HOUSEHOLD	9 827	411	586	649	954	925	796	1 646	1 373	1 451	1 036	16800
ALSO USED BY ANOTHER HOUSEHOLD	2	2	-	-	-	-	-	-	-	-	-	...
NO COMPLETE KITCHEN FACILITIES	31	4	5	4	5	2	2	3	3	2	2	...
RENTER OCCUPIED	6 778	761	1 091	780	1 033	882	511	828	456	266	169	9200
FOR EXCLUSIVE USE OF HOUSEHOLD	6 607	710	1 053	767	1 019	860	501	813	452	264	167	9300
ALSO USED BY ANOTHER HOUSEHOLD	30	5	12	5	2	5	-	2	-	-	-	...
NO COMPLETE KITCHEN FACILITIES	141	46	26	9	13	17	10	13	4	2	2	4900
CONDITION OF KITCHEN FACILITIES												
OWNER OCCUPIED	9 860	416	591	654	960	926	797	1 649	1 376	1 453	1 038	16800
WITH COMPLETE KITCHEN FACILITIES	9 828	412	586	649	954	925	796	1 646	1 373	1 451	1 036	16800
ALL USABLE	9 765	407	584	645	950	921	791	1 633	1 363	1 439	1 033	16800
1 OR MORE NOT USABLE	33	4	-	3	1	2	4	4	8	6	-	...
NOT REPORTED	30	2	2	2	3	2	1	9	1	7	3	...
LACKING COMPLETE KITCHEN FACILITIES	31	4	5	4	5	2	2	3	3	2	2	...
RENTER OCCUPIED	6 778	761	1 091	780	1 033	882	511	828	456	266	169	9200
WITH COMPLETE KITCHEN FACILITIES	6 636	715	1 065	772	1 020	865	501	815	452	264	167	9300
ALL USABLE	6 532	700	1 048	762	1 001	849	499	806	443	258	167	9300
1 OR MORE NOT USABLE	75	12	10	10	18	10	1	5	5	4	-	8000
NOT REPORTED	30	3	7	-	2	7	1	4	4	2	-	...
LACKING COMPLETE KITCHEN FACILITIES	141	46	26	9	13	17	10	13	4	2	2	4900
TYPE OF HOUSEHOLD												
OWNER OCCUPIED	9 860	416	591	654	960	926	797	1 649	1 376	1 453	1 038	16800
2-OR-MORE-PERSON HOUSEHOLDS	8 633	240	265	442	785	818	741	1 557	1 329	1 435	1 019	18300
HUSBAND-WIFE[1]	7 439	171	184	312	574	656	607	1 398	1 234	1 333	969	19300
WITH 1 OR MORE SUBFAMILIES	111	-	2	3	7	9	4	14	21	31	20	23900
WITH OTHER RELATIVES OR NONRELATIVES	687	12	14	19	51	53	37	112	110	156	125	22100
WITH OWN CHILDREN UNDER 18 YEARS	3 954	84	30	69	164	367	334	829	790	772	515	20600
OTHER MALE HEAD[1]	344	13	14	23	41	50	33	50	42	49	28	14800
WITH 1 OR MORE SUBFAMILIES	41	-	-	4	1	3	4	6	8	6	9	21400
WITH OTHER RELATIVES OR NONRELATIVES	254	12	11	21	30	32	25	38	24	35	26	14600
WITH OWN CHILDREN UNDER 18 YEARS	62	3	-	3	5	10	6	10	12	7	6	17300
FEMALE HEAD[1]	851	56	68	106	170	113	101	109	53	53	22	10600
WITH 1 OR MORE SUBFAMILIES	59	-	2	6	11	9	2	14	6	6	2	14400
WITH OTHER RELATIVES OR NONRELATIVES	376	25	34	51	86	43	30	45	22	30	11	9700
WITH OWN CHILDREN UNDER 18 YEARS	297	23	18	36	66	51	28	33	21	15	6	10300
1-PERSON HOUSEHOLDS	1 227	176	326	212	174	108	56	92	47	18	19	6100
RENTER OCCUPIED	6 778	761	1 091	780	1 033	882	511	828	456	266	169	9200
2-OR-MORE-PERSON HOUSEHOLDS	4 469	289	564	524	721	611	357	650	379	244	130	10600
HUSBAND-WIFE[1]	2 734	80	165	241	424	421	269	503	302	213	116	12800
WITH 1 OR MORE SUBFAMILIES	22	2	2	-	2	3	5	3	-	6	-	...
WITH OTHER RELATIVES OR NONRELATIVES	150	7	8	11	20	19	16	22	15	23	11	14100
WITH OWN CHILDREN UNDER 18 YEARS	1 329	31	67	99	246	248	138	261	123	74	41	12200
OTHER MALE HEAD[1]	415	43	50	63	54	58	30	58	32	20	7	9900
WITH 1 OR MORE SUBFAMILIES	8	-	-	-	-	2	2	-	3	2	-	...
WITH OTHER RELATIVES OR NONRELATIVES	359	39	45	56	50	53	25	48	20	16	6	9300
WITH OWN CHILDREN UNDER 18 YEARS	59	8	4	9	6	12	8	4	9	-	-	10600
FEMALE HEAD[1]	1 320	166	349	220	244	132	59	88	45	11	7	6300
WITH 1 OR MORE SUBFAMILIES	30	3	2	7	3	7	2	3	3	-	-	...
WITH OTHER RELATIVES OR NONRELATIVES	467	52	94	80	93	47	24	42	26	5	4	7200
WITH OWN CHILDREN UNDER 18 YEARS	838	104	262	159	148	78	29	42	11	2	2	5700
1-PERSON HOUSEHOLDS	2 309	473	527	256	312	271	154	179	77	22	39	6200

[1]FIGURES MAY NOT ADD TO TOTAL BECAUSE HOUSEHOLD MEMBERS MAY BE INCLUDED IN MORE THAN ONE GROUP.

TABLE B-1. INCOME OF FAMILIES AND PRIMARY INDIVIDUALS BY TENURE AND OCCUPANCY AND UTILIZATION CHARACTERISTICS, AND SERVICES AVAILABLE: 1977--CONTINUED

(NUMBERS IN THOUSANDS. DATA BASED ON SAMPLE, SEE TEXT. FOR MINIMUM BASE FOR DERIVED FIGURES (PERCENT, MEDIAN, ETC.) AND MEANING OF SYMBOLS, SEE TEXT)

NORTHEAST	TOTAL	LESS THAN $3,000	$3,000 TO $4,999	$5,000 TO $6,999	$7,000 TO $9,999	$10,000 TO $12,499	$12,500 TO $14,999	$15,000 TO $19,999	$20,000 TO $24,999	$25,000 TO $34,999	$35,000 OR MORE	MEDIAN (DOLLARS)
ALL OCCUPIED HOUSING UNITS--CONTINUED												
BEDROOMS												
OWNER OCCUPIED	9 860	416	591	654	960	926	797	1 649	1 376	1 453	1 038	16800
NONE AND 1	434	43	78	49	72	51	31	52	22	20	16	9000
2 OR MORE	9 426	373	514	604	887	875	766	1 598	1 354	1 433	1 022	17200
NONE LACKING PRIVACY	8 773	343	480	537	820	790	703	1 522	1 276	1 327	976	17300
1 OR MORE LACKING PRIVACY	626	30	32	68	67	82	62	74	73	96	44	13900
PRIVACY NOT REPORTED	27	-	2	-	1	3	2	1	5	10	2	...
3-OR-MORE-PERSON HOUSEHOLDS	5 757	131	83	144	331	539	457	1 138	1 034	1 112	788	20300
NO BEDROOMS USED BY 3 PERSONS OR MORE	5 438	125	78	130	305	493	427	1 065	981	1 072	763	20500
BEDROOMS USED BY 3 PERSONS OR MORE	258	6	3	12	24	38	24	56	44	29	22	17000
1	236	6	3	10	21	36	22	50	38	28	21	17000
2 OR MORE	22	-	-	2	4	2	2	6	5	2	1	...
BEDROOMS USED BY PERSONS 13 YEARS OF AGE OR OLDER	173	3	3	7	13	22	15	40	30	23	17	18000
NO BEDROOMS USED BY PERSONS 13 YEARS OF AGE OR OLDER	63	2	-	5	11	11	7	11	8	5	5	14000
NOT REPORTED	22	2	-	-	1	5	2	5	5	2	-	...
NO BEDROOMS	1	-	-	-	1	-	-	-	-	-	-	...
NOT REPORTED	60	-	2	3	-	9	6	17	10	11	2	18100
1- AND 2-PERSON HOUSEHOLDS	4 103	285	508	509	629	387	341	511	341	341	250	10800
RENTER OCCUPIED	6 778	761	1 091	780	1 033	882	511	828	456	266	169	9200
NONE AND 1	2 848	444	530	318	415	316	222	315	155	68	65	8000
2 OR MORE	3 930	318	561	463	618	566	289	513	301	198	104	10000
NONE LACKING PRIVACY	3 422	273	450	378	548	500	268	461	271	179	95	10300
1 OR MORE LACKING PRIVACY	503	44	111	85	68	66	20	52	29	17	9	7500
PRIVACY NOT REPORTED	5	-	-	-	2	-	1	-	1	2	-	...
3-OR-MORE-PERSON HOUSEHOLDS	2 375	116	297	272	396	369	190	365	187	119	63	10700
NO BEDROOMS USED BY 3 PERSONS OR MORE	1 912	90	230	216	301	293	155	301	153	110	62	11000
BEDROOMS USED BY 3 PERSONS OR MORE	410	22	62	49	80	68	32	58	30	7	2	9700
1	383	22	60	43	73	63	32	57	29	2	2	9700
2 OR MORE	27	-	2	6	7	5	-	1	2	5	-	...
BEDROOMS USED BY PERSONS 13 YEARS OF AGE OR OLDER	201	4	36	26	38	34	21	24	14	3	-	9700
NO BEDROOMS USED BY PERSONS 13 YEARS OF AGE OR OLDER	109	15	11	16	23	19	4	12	7	2	-	8700
NOT REPORTED	101	3	15	7	18	15	7	22	10	2	2	11000
NO BEDROOMS	2	2	-	-	-	-	-	-	-	-	-	...
NOT REPORTED	52	2	5	7	16	8	2	6	3	2	-	9300
1- AND 2-PERSON HOUSEHOLDS	4 402	646	793	508	637	513	321	463	269	146	106	8200
PLUMBING FACILITIES BY PERSONS PER ROOM												
OWNER OCCUPIED	9 860	416	591	654	960	926	797	1 649	1 376	1 453	1 038	16800
WITH ALL PLUMBING FACILITIES	9 786	404	572	644	943	922	794	1 648	1 375	1 450	1 034	16900
1.00 OR LESS	9 543	404	571	636	925	885	764	1 603	1 333	1 402	1 022	16800
1.01 TO 1.50	225	1	2	6	17	37	26	40	38	47	13	18000
1.51 OR MORE	18	-	-	2	1	-	3	6	4	2	-	...
LACKING SOME OR ALL PLUMBING FACILITIES	74	11	19	10	16	5	4	2	1	3	3	6400
1.00 OR LESS	67	11	18	10	11	5	3	2	1	3	3	5900
1.01 TO 1.50	5	-	1	-	3	-	1	-	-	-	-	...
1.51 OR MORE	2	-	-	-	2	-	-	-	-	-	-	...
RENTER OCCUPIED	6 778	761	1 091	780	1 033	882	511	828	456	266	169	9200
WITH ALL PLUMBING FACILITIES	6 568	695	1 038	753	1 023	865	497	809	453	264	169	9300
1.00 OR LESS	6 219	678	994	705	948	799	465	781	434	252	164	9300
1.01 TO 1.50	290	13	39	34	63	58	32	23	14	12	2	9800
1.51 OR MORE	58	5	5	14	13	8	-	5	5	-	3	8100
LACKING SOME OR ALL PLUMBING FACILITIES	210	66	53	27	10	17	14	19	2	2	-	4500
1.00 OR LESS	198	64	50	22	10	17	13	18	2	2	-	4400
1.01 TO 1.50	8	2	2	3	-	-	1	-	-	-	-	...
1.51 OR MORE	4	-	1	2	-	-	-	2	-	-	-	...
GARBAGE COLLECTION SERVICE												
OWNER OCCUPIED	9 860	416	591	654	960	926	797	1 649	1 376	1 453	1 038	16800
WITH SERVICE	8 622	342	509	572	788	778	684	1 460	1 222	1 318	949	17200
LESS THAN ONCE A WEEK	91	8	5	10	7	7	8	10	13	15	8	15300
ONCE A WEEK	4 578	197	273	319	454	451	398	827	642	655	364	16200
TWICE A WEEK OR MORE	3 689	126	214	221	298	296	257	582	533	619	542	18700
DON'T KNOW	231	8	16	17	28	22	18	33	32	27	30	16100
NOT REPORTED	33	3	2	5	2	2	3	9	2	2	4	...
NO SERVICE	1 196	74	80	80	169	144	110	184	143	131	82	13700
METHOD OF DISPOSAL:												
INCINERATOR, TRASH CHUTE, OR COMPACTOR	104	11	14	8	8	11	16	9	12	8	7	12400
GARBAGE DISPOSAL	135	4	6	4	23	15	13	11	23	24	11	15700
OTHER MEANS	903	52	59	64	131	108	73	158	98	96	64	13800
NOT REPORTED	55	6	1	4	6	11	8	6	10	3	-	12300
DON'T KNOW	20	-	1	2	1	2	-	3	4	3	5	...
NOT REPORTED	21	-	2	-	2	2	3	3	7	-	2	...
RENTER OCCUPIED	6 778	761	1 091	780	1 033	882	511	828	456	266	169	9200
WITH SERVICE	5 838	674	933	696	887	733	443	721	399	226	128	9100
LESS THAN ONCE A WEEK	39	5	6	3	7	3	7	2	2	-	5	9700
ONCE A WEEK	2 128	306	346	244	325	282	154	266	114	60	31	8600
TWICE A WEEK OR MORE	2 851	271	444	358	424	344	217	374	218	137	64	9500
DON'T KNOW	802	89	135	87	129	101	56	76	63	29	28	9100
NOT REPORTED	18	2	3	4	2	2	-	3	2	-	-	...
NO SERVICE	856	81	146	78	133	141	61	93	53	34	36	9800
METHOD OF DISPOSAL:												
INCINERATOR, TRASH CHUTE, OR COMPACTOR	541	49	93	51	78	82	40	64	34	26	24	10000
GARBAGE DISPOSAL	85	10	11	3	14	15	6	8	5	7	5	10700
OTHER MEANS	224	22	40	23	38	43	14	21	14	1	7	9100
NOT REPORTED	6	-	2	-	4	1	-	-	-	-	-	...
DON'T KNOW	70	5	10	5	13	5	5	12	3	5	7	10800
NOT REPORTED	14	2	2	2	-	3	2	2	-	2	-	...

TABLE B-1. INCOME OF FAMILIES AND PRIMARY INDIVIDUALS BY TENURE AND OCCUPANCY AND UTILIZATION CHARACTERISTICS, AND SERVICES AVAILABLE: 1977--CONTINUED

(NUMBERS IN THOUSANDS. DATA BASED ON SAMPLE, SEE TEXT. FOR MINIMUM BASE FOR DERIVED FIGURES (PERCENT, MEDIAN, ETC.) AND MEANING OF SYMBOLS, SEE TEXT)

NORTHEAST	TOTAL	LESS THAN $3,000	$3,000 TO $4,999	$5,000 TO $6,999	$7,000 TO $9,999	$10,000 TO $12,499	$12,500 TO $14,999	$15,000 TO $19,999	$20,000 TO $24,999	$25,000 TO $34,999	$35,000 OR MORE	MEDIAN (DOLLARS)
ALL OCCUPIED HOUSING UNITS--CONTINUED												
EXTERMINATION SERVICE												
OWNER OCCUPIED	9 860	416	591	654	960	926	797	1 649	1 376	1 453	1 038	16800
OCCUPIED 3 MONTHS OR LONGER	9 655	411	588	647	943	895	778	1 608	1 342	1 427	1 016	16800
NO SIGNS OF MICE OR RATS	8 633	368	538	569	821	788	692	1 434	1 199	1 307	916	16900
WITH SIGNS OF MICE OR RATS	964	40	49	75	113	103	86	170	128	106	93	15500
WITH SIGNS OF MICE ONLY	837	33	38	56	103	83	73	149	114	100	88	16100
REGULAR EXTERMINATION SERVICE	42	-	-	7	8	5	2	4	2	7	7	13500
IRREGULAR EXTERMINATION SERVICE	64	3	5	2	3	4	4	9	13	9	10	20000
NO EXTERMINATION SERVICE	719	30	33	46	91	73	63	135	96	82	69	15800
NOT REPORTED	12	-	-	-	1	1	3	1	3	2	3	...
WITH SIGNS OF RATS ONLY	44	3	3	7	5	7	3	8	5	2	1	11500
REGULAR EXTERMINATION SERVICE	1	-	-	-	-	-	-	1	-	-	-	...
IRREGULAR EXTERMINATION SERVICE	2	-	1	-	-	1	-	-	-	-	1	...
NO EXTERMINATION SERVICE	41	3	3	7	5	6	3	7	5	2	-	11400
NOT REPORTED	-	-	-	-	-	-	-	-	-	-	-	-
WITH SIGNS OF MICE AND RATS	36	1	2	9	5	3	3	4	4	2	2	...
REGULAR EXTERMINATION SERVICE	-	-	-	-	-	-	-	-	-	-	-	-
IRREGULAR EXTERMINATION SERVICE	2	-	-	2	-	-	-	-	-	-	-	...
NO EXTERMINATION SERVICE	34	1	2	7	5	3	3	4	4	2	2	...
NOT REPORTED	-	-	-	-	-	-	-	-	-	-	-	-
DON'T KNOW	44	2	5	3	1	8	7	8	6	3	2	13500
REGULAR EXTERMINATION SERVICE	3	-	-	-	-	-	-	-	-	2	1	...
IRREGULAR EXTERMINATION SERVICE	2	-	-	-	-	-	-	-	2	-	-	...
NO EXTERMINATION SERVICE	40	2	5	3	1	8	7	8	4	1	1	12700
NOT REPORTED	-	-	-	-	-	-	-	-	-	-	-	-
NOT REPORTED	3	-	-	-	-	2	-	1	-	-	-	...
NOT REPORTED	59	3	2	3	8	3	-	4	14	14	7	22000
OCCUPIED LESS THAN 3 MONTHS	204	5	3	7	17	32	19	41	34	25	21	17400
RENTER OCCUPIED	6 778	761	1 091	780	1 033	882	511	828	456	266	169	9200
OCCUPIED 3 MONTHS OR LONGER	6 125	653	996	698	932	804	457	749	429	250	158	9300
NO SIGNS OF MICE OR RATS	5 194	540	821	572	780	678	394	653	386	227	144	9600
WITH SIGNS OF MICE OR RATS	873	112	168	118	142	119	54	88	40	20	12	7800
WITH SIGNS OF MICE ONLY	659	98	116	89	100	87	43	73	29	16	8	7800
REGULAR EXTERMINATION SERVICE	110	9	24	19	19	12	5	15	2	7	-	7600
IRREGULAR EXTERMINATION SERVICE	178	30	27	24	25	29	12	17	10	3	2	8000
NO EXTERMINATION SERVICE	352	56	63	44	54	42	26	37	18	6	6	7700
NOT REPORTED	19	4	2	2	3	4	-	4	-	-	-	...
WITH SIGNS OF RATS ONLY	79	6	18	16	13	14	6	4	2	-	-	7000
REGULAR EXTERMINATION SERVICE	8	-	-	2	-	2	3	2	-	-	-	...
IRREGULAR EXTERMINATION SERVICE	24	2	8	5	3	5	-	-	-	-	-	...
NO EXTERMINATION SERVICE	45	4	9	9	8	7	3	2	2	-	-	7100
NOT REPORTED	2	-	-	-	2	-	-	-	-	-	-	...
WITH SIGNS OF MICE AND RATS	76	7	12	8	21	10	4	7	3	3	1	8600
REGULAR EXTERMINATION SERVICE	8	-	-	2	2	-	2	-	-	2	1	...
IRREGULAR EXTERMINATION SERVICE	24	-	3	5	7	2	-	5	-	2	-	...
NO EXTERMINATION SERVICE	44	7	9	2	12	8	2	2	3	-	-	8300
NOT REPORTED	-	-	-	-	-	-	-	-	-	-	-	-
DON'T KNOW	50	1	18	3	6	7	2	4	6	-	3	8600
REGULAR EXTERMINATION SERVICE	3	-	2	-	-	-	-	-	2	-	-	...
IRREGULAR EXTERMINATION SERVICE	11	-	2	2	2	2	-	2	2	-	2	...
NO EXTERMINATION SERVICE	36	1	14	2	5	6	2	2	2	-	2	...
NOT REPORTED	-	-	-	-	-	-	-	-	-	-	-	-
NOT REPORTED	8	-	5	2	1	-	-	-	-	-	-	...
NOT REPORTED	58	2	7	8	9	8	9	8	3	3	2	11200
OCCUPIED LESS THAN 3 MONTHS	652	108	95	82	102	78	53	79	27	16	11	8200

TABLE B-2. INCOME OF FAMILIES AND PRIMARY INDIVIDUALS BY TENURE AND DEFICIENCIES IN SELECTED STRUCTURAL CHARACTERISTICS: 1977

(NUMBERS IN THOUSANDS. DATA BASED ON SAMPLE, SEE TEXT. FOR MINIMUM BASE FOR DERIVED FIGURES (PERCENT, MEDIAN, ETC.) AND MEANING OF SYMBOLS, SEE TEXT)

NORTHEAST	TOTAL	LESS THAN $3,000	$3,000 TO $4,999	$5,000 TO $6,999	$7,000 TO $9,999	$10,000 TO $12,499	$12,500 TO $14,999	$15,000 TO $19,999	$20,000 TO $24,999	$25,000 TO $34,999	$35,000 OR MORE	MEDIAN (DOLLARS)
2 OR MORE UNITS IN STRUCTURE	6 937	724	1 046	789	1 026	880	541	865	514	326	226	9700
COMMON STAIRWAYS												
OWNER OCCUPIED	1 216	64	114	110	165	149	111	177	131	116	81	12700
WITH COMMON STAIRWAYS	915	44	82	96	124	115	81	126	100	84	64	12400
NO LOOSE STEPS	829	39	71	93	112	108	78	108	87	76	57	12300
RAILINGS NOT LOOSE	773	39	62	89	103	104	73	101	83	68	50	12200
RAILINGS LOOSE	36	-	10	3	7	-	2	4	2	2	7	...
NO RAILINGS	16	-	-	-	2	2	3	2	2	6	-	...
RAILINGS NOT REPORTED	3	-	-	-	-	2	-	2	-	-	-	...
LOOSE STEPS	26	1	5	2	3	5	2	4	2	-	2	...
RAILINGS NOT LOOSE	20	-	5	2	3	3	2	1	2	-	2	...
RAILINGS LOOSE	6	1	-	-	-	2	-	3	-	-	-	...
NO RAILINGS	-	-	-	-	-	-	-	-	-	-	-	-
RAILINGS NOT REPORTED	-	-	-	-	-	-	-	-	-	-	-	-
STEPS NOT REPORTED	61	3	5	1	9	3	1	14	12	8	5	17900
NO COMMON STAIRWAYS	301	21	32	14	40	33	30	51	31	32	17	13400
RENTER OCCUPIED	5 721	660	933	679	861	731	431	689	383	210	145	9100
WITH COMMON STAIRWAYS	4 974	574	844	602	740	622	373	578	326	186	129	8900
NO LOOSE STEPS	4 451	507	742	526	654	568	344	530	283	176	121	9100
RAILINGS NOT LOOSE	4 059	455	668	471	604	515	320	483	263	170	109	9200
RAILINGS LOOSE	229	32	47	32	27	23	16	28	13	5	7	7500
NO RAILINGS	111	13	27	15	14	25	2	11	2	-	3	7200
RAILINGS NOT REPORTED	52	7	1	8	9	5	7	8	5	2	2	10800
LOOSE STEPS	302	46	61	38	49	28	20	20	25	8	7	7400
RAILINGS NOT LOOSE	205	37	35	20	29	22	15	10	25	8	5	8200
RAILINGS LOOSE	77	9	23	15	19	3	5	3	-	-	-	5900
NO RAILINGS	10	-	2	3	-	-	-	5	-	-	-	...
RAILINGS NOT REPORTED	10	-	2	-	2	3	-	2	-	-	2	...
STEPS NOT REPORTED	221	21	42	37	37	26	9	28	18	1	2	7800
NO COMMON STAIRWAYS	747	86	88	77	121	109	58	111	57	24	16	10000
LIGHT FIXTURES IN PUBLIC HALLS												
OWNER OCCUPIED	1 216	64	114	110	165	149	111	177	131	116	81	12700
WITH PUBLIC HALLS	747	33	64	82	94	97	76	99	73	76	53	12600
WITH LIGHT FIXTURES	725	33	61	78	92	93	72	99	69	73	53	12700
ALL WORKING	711	31	59	78	88	91	72	99	68	73	49	12700
SOME WORKING	5	-	2	-	3	-	-	-	-	-	-	...
NONE WORKING	-	-	-	-	-	-	-	-	-	-	-	-
NOT REPORTED	9	2	-	-	1	2	-	-	2	-	4	...
NO LIGHT FIXTURES	22	-	3	4	2	4	3	-	3	3	-	...
NO PUBLIC HALLS	410	28	44	26	61	49	34	65	48	34	20	12300
NOT REPORTED	59	3	5	1	9	3	1	12	10	6	9	18000
RENTER OCCUPIED	5 721	660	933	679	861	731	431	689	383	210	145	9100
WITH PUBLIC HALLS	4 542	537	769	540	668	579	349	520	277	175	127	8900
WITH LIGHT FIXTURES	4 419	510	747	526	656	569	337	502	275	170	127	8900
ALL WORKING	4 038	463	657	482	586	533	312	463	262	163	115	9100
SOME WORKING	310	37	78	34	58	33	20	33	7	7	3	7300
NONE WORKING	15	3	3	3	2	-	-	-	3	-	-	...
NOT REPORTED	56	7	8	7	10	3	5	5	3	-	8	9000
NO LIGHT FIXTURES	123	27	22	15	12	10	12	19	2	5	-	6700
NO PUBLIC HALLS	991	105	132	103	161	130	74	143	90	34	18	9900
NOT REPORTED	188	17	32	36	32	22	7	25	16	1	-	7900
STORIES BETWEEN MAIN AND APARTMENT ENTRANCES												
NONE (ON SAME FLOOR)	2 037	186	285	231	291	244	166	285	184	103	61	10300
1 (UP OR DOWN)	2 183	240	345	243	345	284	138	280	163	94	51	9300
2 OR MORE (UP OR DOWN)	2 121	234	352	248	299	270	179	204	131	113	92	9300
NOT REPORTED	596	63	64	66	91	82	58	96	36	17	23	10400
1-UNIT STRUCTURES INCLUDING MOBILE HOMES OR TRAILERS	9 700	454	635	645	967	929	767	1 613	1 318	1 393	980	16400
ALL OCCUPIED HOUSING UNITS	16 637	1 177	1 682	1 434	1 993	1 808	1 308	2 478	1 832	1 719	1 207	12900
ELECTRIC WIRING												
OWNER OCCUPIED	9 860	416	591	654	960	926	797	1 649	1 376	1 453	1 038	16800
ALL WIRING CONCEALED IN WALLS OR METAL COVERING	9 743	410	576	645	944	918	782	1 633	1 369	1 437	1 028	16800
SOME OR ALL WIRING EXPOSED	86	5	11	4	12	5	14	11	6	14	3	13500
NOT REPORTED	31	1	3	5	3	3	2	6	1	2	6	...
RENTER OCCUPIED	6 778	761	1 091	780	1 033	882	511	828	456	266	169	9200
ALL WIRING CONCEALED IN WALLS OR METAL COVERING	6 664	746	1 060	770	1 004	872	509	820	450	264	169	9300
SOME OR ALL WIRING EXPOSED	96	11	29	7	27	7	-	8	4	2	-	7100
NOT REPORTED	18	5	2	3	2	2	2	-	2	-	-	...
ELECTRIC WALL OUTLETS												
OWNER OCCUPIED	9 860	416	591	654	960	926	797	1 649	1 376	1 453	1 038	16800
WITH WORKING OUTLETS IN EACH ROOM	9 602	401	558	615	925	896	769	1 619	1 357	1 436	1 025	17000
LACKING WORKING OUTLETS IN SOME OR ALL ROOMS	231	15	31	38	30	29	26	28	10	15	7	10100
NOT REPORTED	27	-	2	1	5	1	2	2	8	2	5	...
RENTER OCCUPIED	6 778	761	1 091	780	1 033	882	511	828	456	266	169	9200
WITH WORKING OUTLETS IN EACH ROOM	6 565	723	1 039	755	999	850	506	810	449	264	169	9300
LACKING WORKING OUTLETS IN SOME OR ALL ROOMS	192	35	46	22	29	32	5	16	7	-	-	6300
NOT REPORTED	21	3	5	3	6	-	-	2	-	2	-	...
BASEMENT												
OWNER OCCUPIED	9 860	416	591	654	960	926	797	1 649	1 376	1 453	1 038	16800
WITH BASEMENT	8 494	368	509	533	794	793	699	1 417	1 198	1 267	915	16900
NO SIGNS OF WATER LEAKAGE	6 130	272	401	388	570	571	490	982	881	917	659	16900
WITH SIGNS OF WATER LEAKAGE	2 250	90	97	132	209	216	200	421	310	333	242	17100
DON'T KNOW	93	3	11	10	13	5	9	8	6	16	10	13700
NOT REPORTED	21	3	1	2	2	1	-	6	2	1	3	...
NO BASEMENT	1 366	48	82	121	166	133	98	232	177	186	123	15800
RENTER OCCUPIED	6 778	761	1 091	780	1 033	882	511	828	456	266	169	9200
WITH BASEMENT	5 736	646	914	676	878	733	441	698	372	231	147	9200
NO SIGNS OF WATER LEAKAGE	2 970	287	415	353	464	419	211	410	205	130	76	9800
WITH SIGNS OF WATER LEAKAGE	882	79	149	75	135	113	72	116	69	46	28	10000
DON'T KNOW	1 868	278	348	245	278	199	158	172	96	51	43	7700
NOT REPORTED	16	2	2	3	2	2	-	-	2	3	-	...
NO BASEMENT	1 042	116	176	104	155	149	70	131	84	35	22	9400

TABLE B-2. INCOME OF FAMILIES AND PRIMARY INDIVIDUALS BY TENURE AND DEFICIENCIES IN SELECTED STRUCTURAL CHARACTERISTICS: 1977--CONTINUED

(NUMBERS IN THOUSANDS. DATA BASED ON SAMPLE, SEE TEXT. FOR MINIMUM BASE FOR DERIVED FIGURES (PERCENT, MEDIAN, ETC.) AND MEANING OF SYMBOLS, SEE TEXT)

NORTHEAST	TOTAL	LESS THAN $3,000	$3,000 TO $4,999	$5,000 TO $6,999	$7,000 TO $9,999	$10,000 TO $12,499	$12,500 TO $14,999	$15,000 TO $19,999	$20,000 TO $24,999	$25,000 TO $34,999	$35,000 OR MORE	MEDIAN (DOLLARS)
ALL OCCUPIED HOUSING UNITS--CONTINUED												
ROOF												
OWNER OCCUPIED	9 860	416	591	654	960	926	797	1 649	1 376	1 453	1 038	16800
NO SIGNS OF WATER LEAKAGE	9 268	396	548	609	880	887	747	1 559	1 309	1 371	962	16800
WITH SIGNS OF WATER LEAKAGE	482	18	32	35	65	31	42	76	56	65	62	16100
DON'T KNOW	86	2	10	9	13	5	7	9	10	15	7	14100
NOT REPORTED	23	-	1	-	2	2	2	6	1	3	7	...
RENTER OCCUPIED	6 778	761	1 091	780	1 033	882	511	828	456	266	169	9200
NO SIGNS OF WATER LEAKAGE	4 879	543	755	563	746	655	337	635	346	196	104	9300
WITH SIGNS OF WATER LEAKAGE	599	70	103	71	93	72	55	62	29	31	14	8800
DON'T KNOW	1 288	149	226	145	195	155	118	130	79	40	51	8900
NOT REPORTED	11	-	6	2	-	-	2	1	1	-	-	...
INTERIOR FLOORS												
OWNER OCCUPIED	9 860	416	591	654	960	926	797	1 649	1 376	1 453	1 038	16800
NO HOLES IN FLOOR	9 782	416	588	648	951	922	783	1 640	1 366	1 439	1 029	16800
WITH HOLES IN FLOOR	47	-	2	3	6	2	13	3	6	8	2	14300
NOT REPORTED	31	-	1	2	3	2	1	6	3	7	6	...
RENTER OCCUPIED	6 778	761	1 091	780	1 033	882	511	828	456	266	169	9200
NO HOLES IN FLOOR	6 497	723	1 020	754	978	845	495	804	448	263	169	9300
WITH HOLES IN FLOOR	239	37	63	22	50	28	15	15	7	3	-	6800
NOT REPORTED	41	2	8	5	6	9	2	9	-	-	-	9900
INTERIOR CEILINGS AND WALLS												
OWNER OCCUPIED	9 860	416	591	654	960	926	797	1 649	1 376	1 453	1 038	16800
OPEN CRACKS OR HOLES:												
NO OPEN CRACKS OR HOLES	9 601	403	567	631	930	896	768	1 605	1 349	1 434	1 018	16900
WITH OPEN CRACKS OR HOLES	238	12	23	20	27	29	27	41	27	17	15	13100
NOT REPORTED	21	-	1	3	2	2	2	4	-	2	5	...
BROKEN PLASTER:												
NO BROKEN PLASTER	9 631	402	566	638	932	905	778	1 621	1 346	1 429	1 015	16800
WITH BROKEN PLASTER	207	12	23	14	26	20	19	25	26	20	21	13600
NOT REPORTED	23	2	3	2	2	1	-	3	3	4	3	...
PEELING PAINT:												
NO PEELING PAINT	9 575	399	565	634	927	904	775	1 609	1 336	1 425	999	16800
WITH PEELING PAINT	254	16	23	18	29	22	22	36	31	25	31	14600
NOT REPORTED	31	1	4	2	3	-	-	4	8	2	7	...
RENTER OCCUPIED	6 778	761	1 091	780	1 033	882	511	828	456	266	169	9200
OPEN CRACKS OR HOLES:												
NO OPEN CRACKS OR HOLES	5 929	659	912	665	893	780	458	756	418	236	154	9400
WITH OPEN CRACKS OR HOLES	833	102	176	113	136	101	51	70	38	29	15	7500
NOT REPORTED	15	-	3	2	4	1	2	2	-	2	-	...
BROKEN PLASTER:												
NO BROKEN PLASTER	6 239	698	978	703	954	814	475	777	433	249	159	9300
WITH BROKEN PLASTER	530	63	110	78	78	65	36	50	23	17	10	7600
NOT REPORTED	9	1	3	-	1	2	-	2	-	-	-	...
PEELING PAINT:												
NO PEELING PAINT	6 078	682	930	682	918	805	460	762	436	244	159	9400
WITH PEELING PAINT	691	80	154	98	116	75	51	65	20	22	10	7300
NOT REPORTED	9	-	7	-	-	2	-	1	-	-	-	...
SELECTED STRUCTURAL DEFICIENCIES AND WISH TO MOVE												
OWNER OCCUPIED	9 860	416	591	654	960	926	797	1 649	1 376	1 453	1 038	16800
WITH STRUCTURAL DEFICIENCIES	2 775	115	137	179	274	265	240	505	368	403	290	16800
HOUSEHOLD WOULD LIKE TO MOVE[1]	68	6	4	7	11	6	3	11	11	6	4	13600
UNITS WITH SIGNS OF WATER LEAKAGE IN BASEMENT	50	5	2	3	7	5	1	10	9	5	4	16700
UNITS WITH SIGNS OF WATER LEAKAGE IN ROOF	23	1	2	3	7	2	3	2	3	1	2	...
UNITS WITH OPEN CRACKS OR HOLES IN INTERIOR CEILINGS AND WALLS	18	1	4	2	5	-	2	2	3	-	-	...
UNITS WITH HOLES IN FLOOR	5	-	-	-	2	-	3	-	-	-	-	...
UNITS WITH BROKEN PLASTER ON INTERIOR CEILINGS AND WALLS	14	1	4	2	3	1	2	-	2	-	-	...
UNITS WITH PEELING PAINT ON INTERIOR CEILINGS AND WALLS	13	1	2	2	3	2	2	-	2	-	-	...
UNITS WITH 2 OR MORE STRUCTURAL DEFICIENCIES	25	1	4	2	7	2	3	3	3	-	2	...
HOUSEHOLD WOULD NOT LIKE TO MOVE	2 490	96	129	162	236	240	218	449	333	364	262	16800
NOT REPORTED	217	12	4	11	27	20	19	45	23	33	23	16800
NO STRUCTURAL DEFICIENCIES	7 080	301	454	475	684	661	557	1 143	1 008	1 050	746	16800
NOT REPORTED	5	-	-	-	2	-	-	2	-	-	2	...
RENTER OCCUPIED	6 778	761	1 091	780	1 033	882	511	828	456	266	169	9200
WITH STRUCTURAL DEFICIENCIES	2 035	230	373	242	301	263	165	218	104	88	50	8700
HOUSEHOLD WOULD LIKE TO MOVE[1]	412	65	89	52	60	48	23	31	11	22	11	7000
UNITS WITH SIGNS OF WATER LEAKAGE IN BASEMENT	155	18	32	20	26	17	3	16	10	6	6	7900
UNITS WITH SIGNS OF WATER LEAKAGE IN ROOF	170	21	36	21	29	18	8	14	7	12	3	7700
UNITS WITH OPEN CRACKS OR HOLES IN INTERIOR CEILINGS AND WALLS	302	46	71	40	46	33	16	21	6	15	8	6700
UNITS WITH HOLES IN FLOOR	110	24	31	12	17	8	3	10	3	3	-	5100
UNITS WITH BROKEN PLASTER ON INTERIOR CEILINGS AND WALLS	214	29	47	33	34	28	12	16	4	8	3	6900
UNITS WITH PEELING PAINT ON INTERIOR CEILINGS AND WALLS	251	41	57	37	37	23	17	23	2	12	3	6500
UNITS WITH 2 OR MORE STRUCTURAL DEFICIENCIES	337	52	74	41	53	37	17	26	11	18	8	7000
HOUSEHOLD WOULD NOT LIKE TO MOVE	1 493	148	271	169	220	195	126	180	88	62	34	9200
NOT REPORTED	129	18	13	21	21	20	16	8	4	5	3	9000
NO STRUCTURAL DEFICIENCIES	4 739	531	715	538	733	619	346	609	352	178	119	9400
NOT REPORTED	4	-	3	-	-	-	-	1	-	-	-	...
OVERALL OPINION OF STRUCTURE												
OWNER OCCUPIED	9 860	416	591	654	960	926	797	1 649	1 376	1 453	1 038	16800
EXCELLENT	4 292	127	219	222	370	345	332	689	634	708	646	18800
GOOD	4 746	232	311	361	487	467	389	817	667	664	351	15800
FAIR	731	49	51	63	86	105	67	132	68	74	37	13000
POOR	59	8	5	6	11	7	6	7	3	2	3	9600
NOT REPORTED	32	1	5	2	4	2	3	4	5	5	1	...
RENTER OCCUPIED	6 778	761	1 091	780	1 033	882	511	828	456	266	169	9200
EXCELLENT	1 348	131	199	155	199	163	91	181	106	71	54	9900
GOOD	3 246	354	480	347	483	445	271	405	243	138	80	9700
FAIR	1 638	199	298	215	273	200	114	187	77	46	28	8200
POOR	495	70	103	59	71	69	30	48	28	11	7	7700
NOT REPORTED	51	7	10	6	8	5	6	8	2	-	-	7900

[1]FIGURES WILL NOT ADD TO TOTAL BECAUSE MORE THAN ONE STRUCTURAL DEFICIENCY WAS REPORTED FOR THE SAME UNIT.

TABLE B-3. INCOME OF FAMILIES AND PRIMARY INDIVIDUALS BY TENURE AND FAILURES IN PLUMBING FACILITIES AND EQUIPMENT: 1977

(NUMBERS IN THOUSANDS. DATA BASED ON SAMPLE, SEE TEXT. FOR MINIMUM BASE FOR DERIVED FIGURES (PERCENT, MEDIAN, ETC.) AND MEANING OF SYMBOLS, SEE TEXT)

NORTHEAST	TOTAL	LESS THAN $3,000	$3,000 TO $4,999	$5,000 TO $6,999	$7,000 TO $9,999	$10,000 TO $12,499	$12,500 TO $14,999	$15,000 TO $19,999	$20,000 TO $24,999	$25,000 TO $34,999	$35,000 OR MORE	MEDIAN (DOLLARS)
UNITS OCCUPIED 3 MONTHS OR LONGER	15 781	1 064	1 584	1 345	1 874	1 699	1 236	2 357	1 770	1 677	1 174	13200
WATER SUPPLY												
OWNER OCCUPIED	9 655	411	588	647	943	895	778	1 608	1 342	1 427	1 016	16800
WITH PIPED WATER INSIDE STRUCTURE	9 644	409	587	645	939	893	778	1 608	1 342	1 427	1 016	16800
NO BREAKDOWNS	9 430	398	579	636	922	876	753	1 569	1 312	1 387	997	16800
WITH BREAKDOWNS	153	7	3	6	15	15	19	32	19	21	15	16600
UNUSABLE 6 CONSECUTIVE HOURS OR LONGER:												
1 TIME	112	4	3	6	13	8	16	19	17	17	10	16800
2 TIMES	25	2	-	-	1	5	2	6	2	4	3	...
3 TIMES OR MORE	16	1	-	1	2	2	2	6	-	1	2	...
NOT REPORTED	-	-	-	-	-	-	-	-	-	-	-	-
DON'T KNOW	3	-	-	-	-	-	-	2	-	2	-	...
NOT REPORTED	57	3	5	2	2	2	5	6	11	17	4	21800
REASON FOR BREAKDOWN:												
PROBLEMS INSIDE BUILDING	32	-	2	2	5	2	8	5	3	7	-	...
PROBLEMS OUTSIDE BUILDING	116	6	1	2	10	14	11	27	16	14	15	17600
NOT REPORTED	4	1	-	2	-	-	1	-	-	1	-	...
NO PIPED WATER INSIDE STRUCTURE	12	2	1	2	3	2	1	-	-	-	-	...
RENTER OCCUPIED	6 125	653	996	698	932	804	457	749	429	250	158	9300
WITH PIPED WATER INSIDE STRUCTURE	6 121	653	993	697	932	803	457	749	429	250	158	9300
NO BREAKDOWNS	5 871	642	959	659	887	759	439	726	407	243	151	9300
WITH BREAKDOWNS	172	9	23	23	28	32	17	15	15	7	3	10200
UNUSABLE 6 CONSECUTIVE HOURS OR LONGER:												
1 TIME	107	4	13	14	17	24	11	8	8	7	2	10600
2 TIMES	28	3	2	5	2	4	4	3	2	-	2	...
3 TIMES OR MORE	34	2	8	4	7	4	2	3	3	-	-	...
NOT REPORTED	3	-	-	-	2	-	-	-	2	-	-	...
DON'T KNOW	19	-	2	5	4	2	-	3	3	-	-	...
NOT REPORTED	59	2	10	10	12	11	2	6	4	-	3	9000
REASON FOR BREAKDOWN:												
PROBLEMS INSIDE BUILDING	103	8	15	14	17	17	7	9	9	3	3	9400
PROBLEMS OUTSIDE BUILDING	60	1	8	7	9	13	11	6	4	2	-	11000
NOT REPORTED	9	-	-	3	2	2	-	-	2	2	-	...
NO PIPED WATER INSIDE STRUCTURE	5	1	2	1	-	1	-	-	-	-	-	...
SEWAGE DISPOSAL												
OWNER OCCUPIED	9 655	411	588	647	943	895	778	1 608	1 342	1 427	1 016	16800
WITH PUBLIC SEWER, SEPTIC TANK, OR CESSPOOL	9 622	405	584	641	933	893	775	1 608	1 341	1 427	1 016	16800
NO BREAKDOWNS	9 398	395	563	628	905	873	759	1 568	1 312	1 398	997	16800
WITH BREAKDOWNS	112	5	4	7	14	12	10	18	13	20	9	16200
UNUSABLE 6 CONSECUTIVE HOURS OR LONGER:												
1 TIME	91	3	4	6	10	7	10	16	11	15	9	16500
2 TIMES	10	-	-	-	-	2	-	1	3	5	-	...
3 TIMES OR MORE	8	2	-	1	1	3	1	2	-	-	-	...
NOT REPORTED	2	-	-	-	2	-	-	-	-	-	-	...
DON'T KNOW	4	-	-	-	-	-	2	3	-	-	-	...
NOT REPORTED	108	5	16	6	14	9	4	19	16	8	11	15100
WITH CHEMICAL TOILET, PRIVY, OR OTHER MEANS	33	6	4	6	10	2	3	-	1	1	-	...
RENTER OCCUPIED	6 125	653	996	698	932	804	457	749	429	250	158	9300
WITH PUBLIC SEWER, SEPTIC TANK, OR CESSPOOL	6 111	652	991	695	930	803	457	748	428	250	158	9300
NO BREAKDOWNS	5 994	641	980	678	913	779	452	733	420	244	155	9300
WITH BREAKDOWNS	44	4	5	3	10	6	3	6	2	3	-	9700
UNUSABLE 6 CONSECUTIVE HOURS OR LONGER:												
1 TIME	32	4	3	2	8	6	3	4	1	-	-	...
2 TIMES	3	-	-	-	-	-	-	-	2	2	-	...
3 TIMES OR MORE	7	-	2	2	2	-	-	2	-	-	-	...
NOT REPORTED	2	-	-	-	-	-	-	-	-	2	-	...
DON'T KNOW	3	2	2	-	-	-	-	-	-	-	-	...
NOT REPORTED	70	5	4	14	7	17	3	10	6	3	2	10700
WITH CHEMICAL TOILET, PRIVY, OR OTHER MEANS	14	2	5	3	2	2	-	1	1	-	-	...
TYPE OF SEWAGE DISPOSAL												
OWNER OCCUPIED	9 655	411	588	647	943	895	778	1 608	1 342	1 427	1 016	16800
WITH PUBLIC SEWER	6 335	265	408	439	601	574	495	1 008	910	958	677	16900
1 OR MORE BREAKDOWNS	56	4	3	4	7	5	4	9	7	9	4	15300
WITH SEPTIC TANK OR CESSPOOL	3 287	140	176	202	332	319	280	600	431	469	339	16600
1 OR MORE BREAKDOWNS	56	1	1	3	7	6	6	9	7	12	4	17100
RENTER OCCUPIED	6 125	653	996	698	932	804	457	749	429	250	158	9300
WITH PUBLIC SEWER	5 571	604	921	637	853	715	415	673	378	231	146	9200
1 OR MORE BREAKDOWNS	35	3	5	3	7	4	3	4	2	3	-	...
WITH SEPTIC TANK OR CESSPOOL	540	48	70	58	77	88	43	75	50	19	12	10500
1 OR MORE BREAKDOWNS	9	2	-	-	3	2	-	2	-	-	-	...
FLUSH TOILET												
OWNER OCCUPIED	9 655	411	588	647	943	895	778	1 608	1 342	1 427	1 016	16800
WITH ALL PLUMBING FACILITIES	9 584	401	569	638	926	890	774	1 607	1 341	1 424	1 013	16800
WITH ONLY 1 FLUSH TOILET	5 297	284	451	474	676	602	510	911	659	517	212	13300
NO BREAKDOWNS IN FLUSH TOILET	5 151	277	442	459	651	592	493	891	639	497	208	13300
WITH BREAKDOWNS IN FLUSH TOILET	100	7	7	10	17	8	11	13	15	9	2	12400
UNUSABLE 6 CONSECUTIVE HOURS OR LONGER:												
1 TIME	75	3	6	6	13	5	9	10	15	6	2	13700
2 TIMES	19	4	-	2	3	2	2	3	-	3	-	...
3 TIMES	2	-	-	-	1	1	-	-	-	-	-	...
4 TIMES OR MORE	5	-	2	2	-	1	-	-	-	-	-	...
NOT REPORTED	-	-	-	-	-	-	-	-	-	-	-	-
NOT REPORTED	46	-	1	5	8	2	6	7	5	10	2	16300
REASON FOR BREAKDOWN:												
PROBLEMS INSIDE BUILDING	42	3	3	5	4	5	3	2	9	6	-	12400
PROBLEMS OUTSIDE BUILDING	53	4	4	5	11	3	7	8	6	3	2	11700
NOT REPORTED	5	-	-	-	2	-	-	3	-	-	-	...
LACKING SOME OR ALL PLUMBING FACILITIES	72	10	19	9	16	5	4	2	1	3	3	6600

TABLE B-3. INCOME OF FAMILIES AND PRIMARY INDIVIDUALS BY TENURE AND FAILURES IN PLUMBING FACILITIES AND EQUIPMENT: 1977--CONTINUED

(NUMBERS IN THOUSANDS. DATA BASED ON SAMPLE, SEE TEXT. FOR MINIMUM BASE FOR DERIVED FIGURES (PERCENT, MEDIAN, ETC.) AND MEANING OF SYMBOLS, SEE TEXT)

NORTHEAST	TOTAL	LESS THAN $3,000	$3,000 TO $4,999	$5,000 TO $6,999	$7,000 TO $9,999	$10,000 TO $12,499	$12,500 TO $14,999	$15,000 TO $19,999	$20,000 TO $24,999	$25,000 TO $34,999	$35,000 OR MORE	MEDIAN (DOLLARS)
UNITS OCCUPIED 3 MONTHS OR LONGER--CON.												
FLUSH TOILET--CON.												
RENTER OCCUPIED	6 125	653	996	698	932	804	457	749	429	250	158	9300
WITH ALL PLUMBING FACILITIES	5 937	596	948	674	925	787	443	732	427	248	158	9400
WITH ONLY 1 FLUSH TOILET	5 466	575	916	647	842	733	415	666	365	192	114	9100
NO BREAKDOWNS IN FLUSH TOILET	5 270	555	880	625	816	698	397	640	357	189	112	9100
WITH BREAKDOWNS IN FLUSH TOILET	149	18	32	13	17	27	14	20	2	3	2	8900
UNUSABLE 6 CONSECUTIVE HOURS OR LONGER:												
1 TIME	86	10	22	8	8	16	9	10	2	2	-	8400
2 TIMES	34	5	4	2	2	10	4	5	-	2	2	...
3 TIMES	8	2	3	-	2	-	-	2	-	-	-	...
4 TIMES OR MORE	19	2	3	4	4	2	-	3	-	-	-	...
NOT REPORTED	2	-	-	-	2	-	-	-	-	-	-	...
NOT REPORTED	47	2	3	9	9	8	4	6	6	-	-	10100
REASON FOR BREAKDOWN:												
PROBLEMS INSIDE BUILDING	112	12	27	11	11	20	11	15	1	3	2	8900
PROBLEMS OUTSIDE BUILDING	26	3	6	2	4	5	3	2	2	-	-	...
NOT REPORTED	11	3	-	1	2	2	-	2	-	-	-	...
LACKING SOME OR ALL PLUMBING FACILITIES	189	58	48	24	7	17	14	17	2	2	-	4500
ELECTRIC FUSE BLOWOUTS												
OWNER OCCUPIED	9 655	411	588	647	943	895	778	1 608	1 342	1 427	1 016	16800
NO FUSE OR SWITCH BLOWOUTS	8 483	379	554	584	849	784	681	1 419	1 165	1 206	863	16400
WITH FUSE OR SWITCH BLOWOUTS	1 083	30	30	56	83	101	93	174	167	212	136	19300
1 TIME	620	21	17	36	52	61	44	102	107	108	71	18800
2 TIMES	229	5	5	15	11	19	22	40	28	48	36	19700
3 TIMES OR MORE	203	3	7	5	19	19	24	26	24	49	26	19600
NOT REPORTED	31	-	-	-	1	3	2	6	7	7	6	...
DON'T KNOW	30	2	-	3	3	3	3	7	3	1	5	...
NOT REPORTED	59	1	4	4	8	6	2	8	7	8	10	17300
RENTER OCCUPIED	6 125	653	996	698	932	804	457	749	429	250	158	9300
NO FUSE OR SWITCH BLOWOUTS	5 413	614	889	608	826	696	398	655	373	216	137	9200
WITH FUSE OR SWITCH BLOWOUTS	616	33	88	75	94	96	56	80	50	31	13	10500
1 TIME	325	23	45	42	53	50	26	43	28	11	4	10000
2 TIMES	103	5	9	16	16	14	8	21	4	5	5	11000
3 TIMES OR MORE	172	5	31	16	25	30	22	13	11	16	4	10700
NOT REPORTED	15	-	3	2	-	2	-	2	7	-	-	...
DON'T KNOW	29	4	8	5	2	2	-	2	-	-	6	...
NOT REPORTED	67	2	11	10	9	10	4	12	6	2	2	10500
UNITS OCCUPIED LAST WINTER	14 332	923	1 431	1 193	1 661	1 550	1 111	2 154	1 626	1 558	1 125	13400
HEATING EQUIPMENT												
OWNER OCCUPIED	9 267	398	579	632	910	868	736	1 536	1 282	1 346	980	16700
WITH HEATING EQUIPMENT	9 267	398	579	632	910	868	736	1 536	1 282	1 346	980	16700
NO BREAKDOWNS	8 496	373	541	583	813	806	674	1 401	1 178	1 234	892	16600
WITH BREAKDOWNS	692	21	32	44	84	58	56	120	91	104	82	17100
1 TIME	486	16	23	27	56	33	41	80	65	87	57	17900
2 TIMES	124	3	2	11	20	13	10	27	16	9	14	15600
3 TIMES	43	-	1	4	3	7	3	5	7	7	7	19200
4 TIMES OR MORE	29	2	3	2	4	2	1	9	2	1	4	...
NOT REPORTED	10	-	3	-	1	3	2	-	2	-	-	...
NOT REPORTED	80	3	6	5	14	4	7	15	13	8	6	15600
NO HEATING EQUIPMENT	-	-	-	-	-	-	-	-	-	-	-	-
RENTER OCCUPIED	5 064	525	852	561	751	681	374	618	344	212	145	9400
WITH HEATING EQUIPMENT	5 059	522	852	561	750	681	374	618	344	212	145	9400
NO BREAKDOWNS	4 151	430	683	464	597	560	310	530	268	181	128	9500
WITH BREAKDOWNS	830	85	158	89	138	107	60	79	70	29	15	8800
1 TIME	354	43	64	40	55	61	28	22	29	7	5	8600
2 TIMES	172	17	44	14	31	17	12	14	12	8	3	8000
3 TIMES	127	13	25	14	26	7	3	20	12	5	2	8300
4 TIMES OR MORE	164	9	24	21	22	21	16	22	16	8	5	10700
NOT REPORTED	13	3	-	-	3	2	2	-	2	2	-	...
NOT REPORTED	78	7	11	8	15	14	4	10	6	2	2	9700
NO HEATING EQUIPMENT	5	3	-	-	2	-	-	-	-	-	-	...
INSUFFICIENT HEAT												
ADDITIONAL HEAT SOURCE:												
OWNER OCCUPIED	9 267	398	579	632	910	868	736	1 536	1 282	1 346	980	16700
WITH SPECIFIED HEATING EQUIPMENT[1]	9 135	387	566	614	887	853	722	1 519	1 270	1 338	978	16800
NO ADDITIONAL HEAT SOURCE USED	8 531	374	532	568	814	790	690	1 405	1 200	1 256	900	16800
USED KITCHEN STOVE, FIREPLACE, OR PORTABLE HEATER	564	13	30	44	68	59	30	108	66	71	75	16700
NOT REPORTED	40	1	4	2	4	4	2	6	4	11	3	18100
LACKING SPECIFIED HEATING EQUIPMENT OR NONE	132	10	12	18	24	15	14	17	12	8	2	10400
RENTER OCCUPIED	5 064	525	852	561	751	681	374	618	344	212	145	9400
WITH SPECIFIED HEATING EQUIPMENT[1]	4 975	511	837	554	735	669	367	607	339	211	145	9400
NO ADDITIONAL HEAT SOURCE USED	4 071	428	648	433	611	538	307	515	277	182	131	9600
USED KITCHEN STOVE, FIREPLACE, OR PORTABLE HEATER	841	79	177	111	118	116	56	87	57	27	13	8400
NOT REPORTED	63	3	13	10	6	15	4	5	6	2	-	9700
LACKING SPECIFIED HEATING EQUIPMENT OR NONE	90	14	15	7	16	12	7	12	5	2	-	8700
ROOMS LACKING SPECIFIED HEAT SOURCE:												
OWNER OCCUPIED	9 267	398	579	632	910	868	736	1 536	1 282	1 346	980	16700
WITH SPECIFIED HEATING EQUIPMENT[1]	9 135	387	566	614	887	853	722	1 519	1 270	1 338	978	16800
NO ROOMS LACKING AIR DUCTS, REGISTERS, RADIATORS, OR HEATERS	7 802	330	470	471	716	715	603	1 303	1 111	1 193	889	17300
ROOMS LACKING AIR DUCTS, REGISTERS, RADIATORS, OR HEATERS	1 235	51	89	134	163	128	113	196	153	129	77	13600
1 ROOM	557	13	25	59	62	53	45	102	76	72	51	16100
2 ROOMS	275	18	26	28	43	29	25	41	31	26	8	12000
3 ROOMS OR MORE	402	20	38	47	58	46	42	53	47	31	19	12000
NOT REPORTED	99	6	7	9	7	10	6	20	6	16	11	15900
LACKING SPECIFIED HEATING EQUIPMENT OR NONE	132	10	12	18	24	15	14	17	12	8	2	10400

[1]EXCLUDES ROOM HEATERS WITHOUT FLUE OR VENT, FIREPLACES, STOVES, AND PORTABLE HEATERS.

TABLE B-3. - INCOME OF FAMILIES AND PRIMARY INDIVIDUALS BY TENURE AND FAILURES IN PLUMBING FACILITIES AND EQUIPMENT: 1977--CONTINUED

(NUMBERS IN THOUSANDS. DATA BASED ON SAMPLE, SEE TEXT. FOR MINIMUM BASE FOR DERIVED FIGURES (PERCENT, MEDIAN, ETC.) AND MEANING OF SYMBOLS, SEE TEXT)

NORTHEAST	TOTAL	LESS THAN $3,000	$3,000 TO $4,999	$5,000 TO $6,999	$7,000 TO $9,999	$10,000 TO $12,499	$12,500 TO $14,999	$15,000 TO $19,999	$20,000 TO $24,999	$25,000 TO $34,999	$35,000 OR MORE	MEDIAN (DOLLARS)
UNITS OCCUPIED LAST WINTER--CONTINUED												
INSUFFICIENT HEAT--CONTINUED												
ROOMS LACKING SPECIFIED HEAT SOURCE--CONTINUED												
RENTER OCCUPIED	5 064	525	852	561	751	681	374	618	344	212	145	9400
WITH SPECIFIED HEATING EQUIPMENT[1]	4 975	511	837	554	735	669	367	607	339	211	145	9400
NO ROOMS LACKING AIR DUCTS, REGISTERS, RADIATORS, OR HEATERS	4 245	425	686	474	602	586	311	533	302	193	133	9700
ROOMS LACKING AIR DUCTS, REGISTERS, RADIATORS, OR HEATERS	678	80	146	76	126	73	47	72	31	16	12	7900
1 ROOM	285	23	56	40	57	26	22	32	13	9	6	8200
2 ROOMS	170	28	41	13	31	12	10	21	7	2	3	7200
3 ROOMS OR MORE	224	28	49	22	37	35	15	19	11	5	2	8000
NOT REPORTED	52	7	6	4	7	10	8	2	6	2	-	10500
LACKING SPECIFIED HEATING EQUIPMENT OR NONE	90	14	15	7	16	12	7	12	5	2	-	8700
CLOSURE OF ROOMS:												
OWNER OCCUPIED	9 267	398	579	632	910	868	736	1 536	1 282	1 346	980	16700
WITH HEATING EQUIPMENT	9 267	398	579	632	910	868	736	1 536	1 282	1 346	980	16700
NO ROOMS CLOSED	8 860	371	543	592	846	821	706	1 483	1 243	1 317	939	16900
CLOSED CERTAIN ROOMS	348	24	34	36	56	40	29	44	28	21	36	11500
LIVING ROOM ONLY	7	1	1	2	1	2	-	-	-	-	1	...
DINING ROOM ONLY	3	-	-	-	1	-	-	-	-	-	2	...
1 OR MORE BEDROOMS ONLY	227	18	29	21	36	20	23	30	20	11	19	11200
OTHER ROOMS OR COMBINATION	99	3	3	11	16	18	6	12	7	10	13	12200
NOT REPORTED	12	2	1	2	2	1	-	2	2	-	2	...
NOT REPORTED	60	3	2	4	9	7	2	9	11	8	5	16900
NO HEATING EQUIPMENT	-	-	-	-	-	-	-	-	-	-	-	-
RENTER OCCUPIED	5 064	525	852	561	751	681	374	618	344	212	145	9400
WITH HEATING EQUIPMENT	5 059	522	852	561	750	681	374	618	344	212	145	9400
NO ROOMS CLOSED	4 664	485	765	508	692	633	355	569	319	202	136	9500
CLOSED CERTAIN ROOMS	324	30	75	45	50	36	16	39	17	8	8	7700
LIVING ROOM ONLY	29	2	11	3	4	3	-	5	-	-	-	...
DINING ROOM ONLY	8	-	2	-	-	2	-	2	2	2	-	...
1 OR MORE BEDROOMS ONLY	199	20	46	30	32	26	14	13	8	2	8	7300
OTHER ROOMS OR COMBINATION	73	7	14	12	13	5	2	15	5	2	-	8000
NOT REPORTED	15	2	3	-	-	-	-	5	2	3	-	...
NOT REPORTED	72	7	13	8	8	13	4	10	7	2	-	10000
NO HEATING EQUIPMENT	5	3	-	-	2	-	-	-	-	-	-	...

[1]EXCLUDES ROOM HEATERS WITHOUT FLUE OR VENT, FIREPLACES, STOVES, AND PORTABLE HEATERS.

TABLE B-4. INCOME OF FAMILIES AND PRIMARY INDIVIDUALS BY TENURE AND SELECTED NEIGHBORHOOD CHARACTERISTICS: 1977

(NUMBERS IN THOUSANDS. DATA BASED ON SAMPLE, SEE TEXT. FOR MINIMUM BASE FOR DERIVED FIGURES (PERCENT, MEDIAN, ETC.) AND MEANING OF SYMBOLS, SEE TEXT)

NORTHEAST	TOTAL	LESS THAN $3,000	$3,000 TO $4,999	$5,000 TO $6,999	$7,000 TO $9,999	$10,000 TO $12,499	$12,500 TO $14,999	$15,000 TO $19,999	$20,000 TO $24,999	$25,000 TO $34,999	$35,000 OR MORE	MEDIAN (DOLLARS)
NEIGHBORHOOD CONDITIONS												
OWNER OCCUPIED	9 860	416	591	654	960	926	797	1 649	1 376	1 453	1 038	16800
NO STREET OR HIGHWAY NOISE	7 013	305	391	430	640	631	561	1 179	995	1 100	780	17300
WITH STREET OR HIGHWAY NOISE	2 826	111	194	222	318	293	236	467	375	352	258	15400
DOES NOT BOTHER	1 171	48	97	102	127	128	106	192	136	143	92	14500
BOTHERS A LITTLE	1 103	42	50	76	131	112	90	177	167	152	107	16400
BOTHERS VERY MUCH	408	11	41	26	40	39	30	81	50	45	45	16100
BOTHERS SO MUCH WOULD LIKE TO MOVE	136	10	7	18	19	14	11	14	20	12	11	12500
NOT REPORTED	8	-	-	-	2	-	-	2	2	-	2	...
NOT REPORTED	21	1	6	2	2	2	-	3	6	-	-	...
NO AIRPLANE TRAFFIC NOISE	8 225	370	481	538	814	774	687	1.388	1 126	1 188	860	16600
WITH AIRPLANE TRAFFIC NOISE	1 611	45	104	114	141	151	110	260	246	263	176	17700
DOES NOT BOTHER	805	30	53	57	80	66	63	124	125	120	86	17100
BOTHERS A LITTLE	511	8	29	33	46	55	31	78	81	97	53	18500
BOTHERS VERY MUCH	239	7	15	15	13	27	12	49	35	38	28	18100
BOTHERS SO MUCH WOULD LIKE TO MOVE	25	-	2	7	3	-	2	1	2	6	3	...
NOT REPORTED	31	-	5	2	-	3	2	8	3	2	5	...
NOT REPORTED	24	1	6	2	4	2	1	2	3	2	2	...
NO HEAVY TRAFFIC	7 149	293	363	398	630	657	568	1 240	1 051	1 131	817	17700
WITH HEAVY TRAFFIC	2 688	122	222	254	328	267	227	407	318	322	220	14200
DOES NOT BOTHER	1 213	60	122	139	161	133	109	171	123	122	74	12300
BOTHERS A LITTLE	917	41	49	72	109	82	88	131	122	132	92	15700
BOTHERS VERY MUCH	433	14	46	31	45	43	23	91	51	46	43	15800
BOTHERS SO MUCH WOULD LIKE TO MOVE	103	7	6	9	9	9	7	10	19	15	11	16600
NOT REPORTED	22	-	-	3	4	1	-	4	3	7	1	...
NOT REPORTED	23	1	6	2	2	2	2	2	7	-	-	...
NO STREETS IN NEED OF REPAIR	7 931	337	487	490	762	714	624	1 325	1 128	1 198	866	17100
WITH STREETS IN NEED OF REPAIR	1 895	77	95	162	196	208	171	322	244	250	170	15600
DOES NOT BOTHER	396	21	35	42	47	41	32	70	44	40	25	13500
BOTHERS A LITTLE	742	24	33	52	71	100	72	124	84	109	74	15800
BOTHERS VERY MUCH	683	27	25	62	61	62	63	118	106	94	65	16800
BOTHERS SO MUCH WOULD LIKE TO MOVE	54	5	-	6	8	6	3	6	10	3	5	13600
NOT REPORTED	21	-	2	-	6	-	2	4	1	3	1	...
NOT REPORTED	34	2	9	2	2	4	2	2	4	5	2	...
NO ROADS IMPASSABLE	8 390	350	508	558	821	774	658	1 391	1 163	1 273	894	16900
WITH ROADS IMPASSABLE	1 412	61	75	93	135	149	137	251	201	167	142	16100
DOES NOT BOTHER	305	15	33	30	27	26	27	40	51	30	26	14500
BOTHERS A LITTLE	508	22	15	27	53	61	60	104	53	60	54	15800
BOTHERS VERY MUCH	532	23	25	30	49	59	43	92	90	64	57	17000
BOTHERS SO MUCH WOULD LIKE TO MOVE	53	1	-	5	5	3	5	12	7	10	5	18100
NOT REPORTED	13	-	3	-	2	1	1	3	-	3	-	...
NOT REPORTED	58	5	8	3	3	3	3	8	13	12	1	17500
NO OCCUPIED HOUSING IN RUNDOWN CONDITION	9 005	368	545	596	869	837	720	1 492	1 264	1 337	976	16900
WITH OCCUPIED HOUSING IN RUNDOWN CONDITION	808	46	37	51	85	85	77	151	107	111	56	15700
DOES NOT BOTHER	211	10	11	20	28	16	32	37	29	22	7	14100
BOTHERS A LITTLE	285	15	12	14	29	32	26	64	36	31	26	16200
BOTHERS VERY MUCH	254	16	13	14	26	27	17	37	34	50	20	16800
BOTHERS SO MUCH WOULD LIKE TO MOVE	53	5	2	2	3	8	2	13	8	7	4	17000
NOT REPORTED	5	-	-	1	-	2	1	-	-	2	-	...
NOT REPORTED	47	2	8	7	5	4	-	6	5	5	5	11100
NO COMMERCIAL OR NONRESIDENTIAL ACTIVITIES	8 131	338	444	511	743	744	638	1 371	1 154	1 254	933	17400
WITH COMMERCIAL OR NONRESIDENTIAL ACTIVITIES	1 688	77	139	139	213	175	159	274	216	192	103	14100
DOES NOT BOTHER	1 315	50	121	116	169	133	130	222	160	139	74	13800
BOTHERS A LITTLE	184	18	8	11	23	21	19	21	27	22	14	14000
BOTHERS VERY MUCH	128	4	10	5	14	14	4	23	18	26	7	17400
BOTHERS SO MUCH WOULD LIKE TO MOVE	47	4	-	5	4	4	6	7	9	3	5	14900
NOT REPORTED	14	1	-	2	3	2	-	1	2	3	2	...
NOT REPORTED	41	1	8	3	3	8	-	4	5	7	2	11600
NO ODORS, SMOKE, OR GAS	9 014	387	535	590	871	839	735	1 485	1 254	1 339	979	16900
WITH ODORS, SMOKE, OR GAS	817	28	50	62	84	85	60	159	118	112	58	16200
DOES NOT BOTHER	150	8	11	10	14	9	13	34	19	26	5	16300
BOTHERS A LITTLE	341	8	21	20	40	31	22	68	58	43	31	17100
BOTHERS VERY MUCH	249	11	16	17	20	36	24	41	34	33	17	15000
BOTHERS SO MUCH WOULD LIKE TO MOVE	58	2	2	11	9	9	2	8	7	4	5	11600
NOT REPORTED	18	-	-	4	1	-	-	8	-	5	-	...
NOT REPORTED	29	1	6	2	4	2	2	5	4	2	1	...
ADEQUATE STREET LIGHTS	7 487	346	492	514	743	717	596	1 201	1 030	1 092	757	16400
INADEQUATE STREET LIGHTS	2 308	69	88	136	206	200	196	440	340	357	276	17900
DOES NOT BOTHER	1 167	38	57	80	111	103	107	227	159	155	130	16900
BOTHERS A LITTLE	644	13	16	29	51	54	51	122	106	122	82	19500
BOTHERS VERY MUCH	435	15	14	23	42	40	33	80	66	71	51	18200
BOTHERS SO MUCH WOULD LIKE TO MOVE	25	-	2	2	-	-	2	6	2	5	7	...
NOT REPORTED	38	3	1	2	2	4	3	6	7	4	7	18900
NOT REPORTED	65	1	11	3	11	10	5	9	6	4	4	11500
NO NEIGHBORHOOD CRIME	8 135	353	494	537	808	759	655	1 387	1 118	1 179	845	16700
WITH NEIGHBORHOOD CRIME	1 676	61	89	113	145	161	142	257	247	269	191	17500
DOES NOT BOTHER	215	18	25	13	22	7	13	37	27	34	16	16200
BOTHERS A LITTLE	598	13	21	37	62	68	65	98	89	81	64	16700
BOTHERS VERY MUCH	710	22	35	45	54	71	55	101	111	133	83	18600
BOTHERS SO MUCH WOULD LIKE TO MOVE	136	8	7	15	7	13	9	14	20	18	25	18100
NOT REPORTED	17	-	2	2	-	2	-	6	-	3	2	...
NOT REPORTED	49	2	8	3	7	6	-	5	11	4	2	11700
NO TRASH, LITTER, OR JUNK	8 590	352	513	541	810	789	699	1 476	1 213	1 276	920	17000
WITH TRASH, LITTER, OR JUNK	1 235	63	69	107	145	132	98	172	158	175	115	15100
DOES NOT BOTHER	177	12	11	22	22	11	23	30	16	17	13	13600
BOTHERS A LITTLE	407	16	22	32	54	45	25	57	50	60	48	15900
BOTHERS VERY MUCH	579	27	37	46	62	66	49	77	78	87	49	15100
BOTHERS SO MUCH WOULD LIKE TO MOVE	60	8	-	5	7	9	-	7	10	8	6	16100
NOT REPORTED	11	-	-	2	1	2	1	1	4	2	-	...
NOT REPORTED	35	1	8	5	4	5	1	2	4	2	3	...

TABLE B-4. INCOME OF FAMILIES AND PRIMARY INDIVIDUALS BY TENURE AND SELECTED NEIGHBORHOOD CHARACTERISTICS: 1977--CONTINUED

(NUMBERS IN THOUSANDS. DATA BASED ON SAMPLE, SEE TEXT. FOR MINIMUM BASE FOR DERIVED FIGURES (PERCENT, MEDIAN, ETC.) AND MEANING OF SYMBOLS, SEE TEXT)

NORTHEAST	TOTAL	LESS THAN $3,000	$3,000 TO $4,999	$5,000 TO $6,999	$7,000 TO $9,999	$10,000 TO $12,499	$12,500 TO $14,999	$15,000 TO $19,999	$20,000 TO $24,999	$25,000 TO $34,999	$35,000 OR MORE	MEDIAN (DOLLARS)
NEIGHBORHOOD CONDITIONS--CONTINUED												
OWNER OCCUPIED--CONTINUED												
NO BOARDED UP OR ABANDONED STRUCTURES	9 245	380	557	606	870	874	740	1 547	1 288	1 389	994	16900
WITH BOARDED UP OR ABANDONED STRUCTURES	586	34	28	44	86	50	57	100	83	60	43	14700
DOES NOT BOTHER	184	12	15	21	31	16	21	30	16	13	8	12100
BOTHERS A LITTLE	153	4	6	9	24	12	16	27	29	17	9	16100
BOTHERS VERY MUCH	203	15	6	14	24	18	16	32	30	28	18	16100
BOTHERS SO MUCH WOULD LIKE TO MOVE	34	4	2	-	7	3	2	6	7	-	4	...
NOT REPORTED	12	-	-	-	-	-	2	4	2	2	3	...
NOT REPORTED	29	1	6	3	3	3	1	3	4	4	1	...
RENTER OCCUPIED	6 778	761	1 091	780	1 033	882	511	828	456	266	169	9200
NO STREET OR HIGHWAY NOISE	4 289	468	685	499	665	568	323	519	299	168	96	9200
WITH STREET OR HIGHWAY NOISE	2 445	281	392	281	359	313	187	305	156	98	73	9200
DOES NOT BOTHER	1 106	132	170	132	153	130	104	144	75	38	28	9300
BOTHERS A LITTLE	942	105	157	105	151	121	62	110	58	41	33	9100
BOTHERS VERY MUCH	245	29	37	27	32	40	11	33	12	13	9	9700
BOTHERS SO MUCH WOULD LIKE TO MOVE	149	12	26	17	24	23	9	17	11	7	3	9400
NOT REPORTED	3	2	2	-	-	-	-	-	-	-	-	...
NOT REPORTED	43	12	13	1	9	1	2	5	1	-	-	4400
NO AIRPLANE TRAFFIC NOISE	5 672	653	929	661	888	731	405	687	378	204	136	9000
WITH AIRPLANE TRAFFIC NOISE	1 069	98	148	119	143	148	105	138	77	60	33	10500
DOES NOT BOTHER	538	45	72	59	93	70	51	64	37	25	22	10000
BOTHERS A LITTLE	350	30	49	35	29	42	40	61	27	27	9	11900
BOTHERS VERY MUCH	142	19	20	20	16	27	10	8	11	8	2	9200
BOTHERS SO MUCH WOULD LIKE TO MOVE	21	3	3	2	4	3	2	3	-	-	-	...
NOT REPORTED	17	-	3	3	-	5	2	2	2	-	-	...
NOT REPORTED	37	11	13	1	2	2	2	3	1	2	-	4200
NO HEAVY TRAFFIC	4 349	469	662	511	674	606	319	552	278	169	110	9400
WITH HEAVY TRAFFIC	2 381	280	414	268	353	274	190	269	177	97	59	8900
DOES NOT BOTHER	1 279	161	240	148	193	145	111	122	101	34	25	8400
BOTHERS A LITTLE	752	90	118	78	112	76	56	101	49	45	26	9400
BOTHERS VERY MUCH	239	24	43	24	36	34	14	31	16	15	3	9400
BOTHERS SO MUCH WOULD LIKE TO MOVE	99	5	13	14	11	17	7	16	11	3	3	11000
NOT REPORTED	12	-	-	5	2	2	2	-	-	-	2	...
NOT REPORTED	47	12	15	1	6	3	2	8	1	-	-	4500
NO STREETS IN NEED OF REPAIR	5 588	642	878	632	864	733	416	697	358	215	152	9200
WITH STREETS IN NEED OF REPAIR	1 130	104	194	144	164	146	93	122	95	51	16	9300
DOES NOT BOTHER	280	29	71	41	33	38	19	17	16	14	3	7000
BOTHERS A LITTLE	422	36	65	60	69	57	37	35	37	17	7	9200
BOTHERS VERY MUCH	352	30	51	34	54	35	29	54	40	18	6	10400
BOTHERS SO MUCH WOULD LIKE TO MOVE	66	9	7	8	6	15	5	11	3	2	-	10500
NOT REPORTED	9	-	-	-	2	-	2	5	-	-	-	...
NOT REPORTED	60	16	18	4	6	2	2	9	2	-	1	4600
NO ROADS IMPASSABLE	5 841	661	940	679	896	741	438	700	395	236	153	9100
WITH ROADS IMPASSABLE	863	84	135	97	130	133	68	117	56	30	14	9700
DOES NOT BOTHER	196	25	27	24	24	27	19	34	10	5	2	9800
BOTHERS A LITTLE	294	31	53	35	45	39	30	27	14	15	5	8800
BOTHERS VERY MUCH	292	23	44	28	44	49	16	44	27	10	7	10400
BOTHERS SO MUCH WOULD LIKE TO MOVE	77	4	10	9	15	19	4	13	3	-	-	10000
NOT REPORTED	4	-	-	1	2	-	-	-	2	-	-	...
NOT REPORTED	74	17	16	4	7	8	5	11	4	-	2	7300
NO OCCUPIED HOUSING IN RUNDOWN CONDITION	5 759	628	869	637	877	765	444	729	419	240	152	9600
WITH OCCUPIED HOUSING IN RUNDOWN CONDITION	948	116	202	134	150	116	62	92	34	26	15	7400
DOES NOT BOTHER	222	42	34	29	33	30	19	15	8	7	7	7700
BOTHERS A LITTLE	314	37	71	35	44	45	20	34	11	12	5	7900
BOTHERS VERY MUCH	260	18	68	47	50	19	17	26	11	2	3	6900
BOTHERS SO MUCH WOULD LIKE TO MOVE	136	16	28	21	20	20	7	15	4	5	-	7500
NOT REPORTED	15	4	2	2	4	2	-	2	-	1	-	...
NOT REPORTED	70	17	20	9	6	1	5	8	2	-	2	4800
NO COMMERCIAL OR NONRESIDENTIAL ACTIVITIES	4 437	471	693	500	671	602	340	564	314	170	112	9500
WITH COMMERCIAL OR NONRESIDENTIAL ACTIVITIES	2 298	277	385	277	359	279	166	261	141	96	57	8800
DOES NOT BOTHER	1 973	236	351	234	293	244	141	217	128	79	50	8700
BOTHERS A LITTLE	168	16	13	20	48	21	7	26	3	8	6	9200
BOTHERS VERY MUCH	71	8	8	8	9	10	7	11	3	4	1	10300
BOTHERS SO MUCH WOULD LIKE TO MOVE	38	5	5	9	4	3	3	3	2	3	-	7000
NOT REPORTED	47	12	8	5	5	1	7	3	4	2	-	6100
NOT REPORTED	43	13	13	4	3	1	5	3	1	-	-	4300
NO ODORS, SMOKE, OR GAS	6 052	675	955	708	924	812	447	744	419	229	140	9200
WITH ODORS, SMOKE, OR GAS	680	76	119	69	107	67	62	81	36	35	29	9200
DOES NOT BOTHER	129	25	27	8	16	10	11	10	10	10	3	7900
BOTHERS A LITTLE	271	24	40	31	54	23	28	31	12	16	12	9300
BOTHERS VERY MUCH	202	20	30	17	31	26	20	32	7	8	10	10200
BOTHERS SO MUCH WOULD LIKE TO MOVE	56	3	18	8	5	7	2	6	3	2	3	6900
NOT REPORTED	22	3	3	5	2	2	2	2	3	-	-	...
NOT REPORTED	45	11	16	4	2	3	2	4	1	2	-	4400
ADEQUATE STREET LIGHTS	5 716	665	906	655	869	755	421	687	379	227	152	9200
INADEQUATE STREET LIGHTS	1 013	84	171	120	162	125	86	137	74	39	16	9500
DOES NOT BOTHER	311	36	51	46	43	35	21	38	21	17	2	8500
BOTHERS A LITTLE	318	22	45	29	52	37	40	42	31	12	10	10800
BOTHERS VERY MUCH	298	18	58	34	52	41	22	44	19	10	2	9300
BOTHERS SO MUCH WOULD LIKE TO MOVE	50	2	14	4	12	7	2	10	-	-	-	8400
NOT REPORTED	35	6	3	7	3	6	2	3	3	-	2	...
NOT REPORTED	49	13	14	6	2	2	3	5	2	-	2	4700
NO NEIGHBORHOOD CRIME	5 007	558	791	555	799	659	373	619	338	191	124	9300
WITH NEIGHBORHOOD CRIME	1 680	186	280	218	217	214	134	200	114	75	42	9200
DOES NOT BOTHER	209	29	41	37	17	18	13	28	11	8	6	6800
BOTHERS A LITTLE	507	53	60	73	61	66	52	69	32	27	13	10200
BOTHERS VERY MUCH	616	70	101	66	80	82	52	68	49	31	19	9700
BOTHERS SO MUCH WOULD LIKE TO MOVE	312	30	75	37	50	40	16	35	17	9	2	7800
NOT REPORTED	36	3	3	5	9	7	2	-	5	-	2	...
NOT REPORTED	90	18	20	7	17	9	3	9	4	-	3	7100

TABLE B-4. INCOME OF FAMILIES AND PRIMARY INDIVIDUALS BY TENURE AND SELECTED NEIGHBORHOOD CHARACTERISTICS: 1977--CONTINUED

(NUMBERS IN THOUSANDS. DATA BASED ON SAMPLE, SEE TEXT. FOR MINIMUM BASE FOR DERIVED FIGURES (PERCENT, MEDIAN, ETC.) AND MEANING OF SYMBOLS, SEE TEXT)

NORTHEAST	TOTAL	LESS THAN $3,000	$3,000 TO $4,999	$5,000 TO $6,999	$7,000 TO $9,999	$10,000 TO $12,499	$12,500 TO $14,999	$15,000 TO $19,999	$20,000 TO $24,999	$25,000 TO $34,999	$35,000 OR MORE	MEDIAN (DOLLARS)
NEIGHBORHOOD CONDITIONS--CONTINUED												
RENTER OCCUPIED--CONTINUED												
NO TRASH, LITTER, OR JUNK	5 316	606	792	582	797	703	416	692	390	209	130	9600
WITH TRASH, LITTER, OR JUNK	1 410	138	286	193	232	177	94	133	63	55	39	8100
DOES NOT BOTHER	194	27	47	32	20	28	15	9	5	7	3	6400
BOTHERS A LITTLE	474	44	90	64	82	60	27	47	25	22	14	8500
BOTHERS VERY MUCH	564	50	115	69	96	61	44	61	27	23	18	8500
BOTHERS SO MUCH WOULD LIKE TO MOVE	171	18	31	28	31	27	7	15	7	3	3	7800
NOT REPORTED	7	-	3	-	3	-	-	-	-	1	-	...
NOT REPORTED	52	18	13	6	4	2	2	3	2	2	-	4300
NO BOARDED UP OR ABANDONED STRUCTURES	5 773	618	863	639	858	780	452	753	419	241	151	9700
WITH BOARDED UP OR ABANDONED STRUCTURES	955	129	212	139	171	100	58	70	35	25	16	7000
DOES NOT BOTHER	351	60	80	44	48	40	24	25	10	10	9	6600
BOTHERS A LITTLE	270	32	63	46	54	24	10	12	16	10	4	6800
BOTHERS VERY MUCH	199	23	33	28	44	17	19	21	9	3	2	9000
BOTHERS SO MUCH WOULD LIKE TO MOVE	114	14	31	15	21	14	5	12	-	-	2	6500
NOT REPORTED	21	-	5	5	4	5	-	-	-	2	-	...
NOT REPORTED	49	14	16	2	4	2	2	5	2	-	2	4400
NEIGHBORHOOD CONDITIONS AND WISH TO MOVE[1]												
OWNER OCCUPIED	9 860	416	591	654	960	926	797	1 649	1 376	1 453	1 038	16800
NO BOTHERSOME NEIGHBORHOOD CONDITIONS	2 591	122	130	153	231	246	193	444	351	405	317	17500
WITH BOTHERSOME NEIGHBORHOOD CONDITIONS	7 252	293	455	499	727	680	604	1 204	1 022	1 048	720	16500
HOUSEHOLD WOULD NOT LIKE TO MOVE	6 796	269	436	454	667	636	578	1 138	950	994	673	16600
HOUSEHOLD WOULD LIKE TO MOVE	424	24	15	44	56	42	25	59	67	50	43	15600
NOT REPORTED	32	-	4	1	4	2	2	8	4	3	5	...
NOT REPORTED	16	1	6	2	2	1	-	2	3	-	-	...
RENTER OCCUPIED	6 778	761	1 091	780	1 033	882	511	828	456	266	169	9200
NO BOTHERSOME NEIGHBORHOOD CONDITIONS	1 517	179	227	172	230	189	114	212	99	58	36	9400
WITH BOTHERSOME NEIGHBORHOOD CONDITIONS	5 231	573	852	607	801	692	395	613	356	208	133	9200
HOUSEHOLD WOULD NOT LIKE TO MOVE	4 620	512	735	535	701	604	356	546	319	190	123	9300
HOUSEHOLD WOULD LIKE TO MOVE	594	57	114	69	99	86	39	67	36	18	10	8700
NOT REPORTED	16	4	3	3	2	3	-	-	-	1	-	...
NOT REPORTED	30	9	11	1	2	1	2	3	1	-	-	...
NEIGHBORHOOD SERVICES												
OWNER OCCUPIED	9 860	416	591	654	960	926	797	1 649	1 376	1 453	1 038	16800
SATISFACTORY PUBLIC TRANSPORTATION	5 072	239	355	366	519	485	414	817	675	697	504	16000
UNSATISFACTORY PUBLIC TRANSPORTATION	4 017	148	198	240	378	382	333	662	595	638	444	17500
DOES NOT BOTHER	2 538	91	126	157	255	243	218	432	347	395	275	17100
BOTHERS A LITTLE	854	27	35	42	59	73	66	146	156	142	107	19300
BOTHERS VERY MUCH	519	25	31	37	52	62	42	62	76	80	53	15900
BOTHERS SO MUCH WOULD LIKE TO MOVE	53	1	4	2	5	2	4	9	6	16	3	19400
NOT REPORTED	53	5	1	1	8	2	3	13	9	6	6	17800
DON'T KNOW	749	27	30	46	59	58	49	169	102	118	88	18100
NOT REPORTED	22	1	8	2	3	1	1	2	3	-	2	...
SATISFACTORY SCHOOLS	8 315	341	457	508	781	794	683	1 408	1 200	1 262	882	17100
UNSATISFACTORY SCHOOLS	444	10	20	21	36	47	30	85	69	69	57	18400
DOES NOT BOTHER	72	5	5	7	6	4	5	17	9	4	11	16400
BOTHERS A LITTLE	84	2	9	6	4	5	3	17	19	13	7	19000
BOTHERS VERY MUCH	212	3	4	5	21	28	15	37	31	37	30	19000
BOTHERS SO MUCH WOULD LIKE TO MOVE	58	-	2	2	6	10	5	12	8	11	3	17200
NOT REPORTED	19	-	-	2	-	1	2	2	3	3	5	...
DON'T KNOW	1 076	65	108	123	139	83	84	154	100	122	96	13100
NOT REPORTED	25	1	6	2	3	1	1	2	7	-	2	...
SATISFACTORY SHOPPING	8 435	349	469	549	800	782	674	1 412	1 223	1 278	898	17100
UNSATISFACTORY SHOPPING	1 375	64	114	101	152	139	120	229	148	172	138	15000
DOES NOT BOTHER	689	28	55	52	73	69	63	120	71	74	83	15100
BOTHERS A LITTLE	392	23	28	28	38	40	36	67	39	58	35	15300
BOTHERS VERY MUCH	244	12	27	18	29	26	19	28	33	35	17	13800
BOTHERS SO MUCH WOULD LIKE TO MOVE	28	1	3	1	6	3	-	8	3	4	-	...
NOT REPORTED	23	-	2	2	5	-	2	6	2	-	4	...
DON'T KNOW	19	2	-	2	5	4	2	3	-	1	2	...
NOT REPORTED	31	2	8	2	3	2	2	6	5	2	-	...
SATISFACTORY POLICE PROTECTION	8 555	352	503	547	798	798	679	1 440	1 207	1 290	941	17100
UNSATISFACTORY POLICE PROTECTION	801	34	41	71	95	86	75	127	104	106	61	14900
DOES NOT BOTHER	136	13	10	16	27	11	11	19	9	17	4	10400
BOTHERS A LITTLE	232	8	9	19	18	31	21	36	29	39	21	16300
BOTHERS VERY MUCH	377	13	21	32	44	36	38	60	52	45	35	15300
BOTHERS SO MUCH WOULD LIKE TO MOVE	40	-	-	3	5	7	5	4	9	5	2	14700
NOT REPORTED	16	-	1	-	1	1	1	8	5	-	-	...
DON'T KNOW	470	29	40	34	63	41	39	79	58	53	35	14400
NOT REPORTED	33	1	8	2	3	2	3	3	7	3	-	...
SATISFACTORY OUTDOOR RECREATION FACILITIES	7 170	291	398	432	648	659	575	1 198	1 026	1 114	829	17400
UNSATISFACTORY OUTDOOR RECREATION FACILITIES	2 157	87	121	162	250	232	187	364	304	290	159	15500
DOES NOT BOTHER	1 152	59	93	116	158	119	102	190	129	118	66	13200
BOTHERS A LITTLE	550	18	13	20	38	63	55	94	92	89	67	18600
BOTHERS VERY MUCH	369	8	12	20	36	43	27	63	70	68	23	18100
BOTHERS SO MUCH WOULD LIKE TO MOVE	48	-	1	4	7	4	-	12	7	8	3	17600
NOT REPORTED	38	2	2	1	11	3	3	4	7	6	-	13800
DON'T KNOW	505	37	66	57	55	33	33	85	43	47	50	12800
NOT REPORTED	28	1	6	2	6	2	3	3	3	2	-	...
SATISFACTORY HOSPITALS OR HEALTH CLINICS	8 342	347	497	544	811	765	676	1 378	1 159	1 262	904	16900
UNSATISFACTORY HOSPITALS OR HEALTH CLINICS	1 299	57	77	93	124	149	103	236	194	156	112	16000
DOES NOT BOTHER	567	34	39	42	60	52	53	101	73	63	49	15100
BOTHERS A LITTLE	357	12	18	21	27	39	28	66	61	51	33	17500
BOTHERS VERY MUCH	323	11	17	25	29	50	21	55	50	35	29	15800
BOTHERS SO MUCH WOULD LIKE TO MOVE	16	-	-	1	2	4	-	5	2	3	-	...
NOT REPORTED	36	-	3	4	6	3	1	8	8	3	-	...
DON'T KNOW	190	11	10	14	21	12	18	34	19	34	17	16300
NOT REPORTED	28	1	6	3	4	1	1	2	4	2	4	...

[1]WISH TO MOVE ONLY RELATES TO RESPONDENT'S OPINION OF SPECIFIC NEIGHBORHOOD CONDITIONS.

TABLE B-4. INCOME OF FAMILIES AND PRIMARY INDIVIDUALS BY TENURE AND SELECTED NEIGHBORHOOD CHARACTERISTICS: 1977--CONTINUED

(NUMBERS IN THOUSANDS. DATA BASED ON SAMPLE, SEE TEXT. FOR MINIMUM BASE FOR DERIVED FIGURES (PERCENT, MEDIAN, ETC.) AND MEANING OF SYMBOLS, SEE TEXT)

NORTHEAST	TOTAL	LESS THAN $3,000	$3,000 TO $4,999	$5,000 TO $6,999	$7,000 TO $9,999	$10,000 TO $12,499	$12,500 TO $14,999	$15,000 TO $19,999	$20,000 TO $24,999	$25,000 TO $34,999	$35,000 OR MORE	MEDIAN (DOLLARS)
NEIGHBORHOOD SERVICES--CONTINUED												
RENTER OCCUPIED	6 778	761	1 091	780	1 033	882	511	828	456	266	169	9200
SATISFACTORY PUBLIC TRANSPORTATION	5 020	585	880	590	756	643	360	583	303	201	119	8800
UNSATISFACTORY PUBLIC TRANSPORTATION	1 290	126	164	146	209	186	99	183	96	48	32	10000
DOES NOT BOTHER	605	57	76	61	95	94	56	79	52	24	11	10400
BOTHERS A LITTLE	331	27	40	49	53	50	21	51	18	15	7	9800
BOTHERS VERY MUCH	259	29	32	26	44	34	16	39	20	6	12	9900
BOTHERS SO MUCH WOULD LIKE TO MOVE	58	11	10	7	11	4	3	10	2	-	-	7300
NOT REPORTED	37	2	7	3	6	3	3	4	3	3	2	...
DON'T KNOW	437	41	38	41	65	53	48	61	54	17	16	11500
NOT REPORTED	31	9	8	2	3	1	3	2	2	-	-	...
SATISFACTORY SCHOOLS	4 912	527	790	560	789	653	360	629	319	194	90	9200
UNSATISFACTORY SCHOOLS	267	17	38	38	31	41	22	34	17	17	12	10600
DOES NOT BOTHER	48	7	6	3	3	8	7	7	-	6	2	11600
BOTHERS A LITTLE	40	3	8	8	2	3	5	2	3	-	3	6900
BOTHERS VERY MUCH	93	4	14	12	11	15	4	13	9	10	2	11000
BOTHERS SO MUCH WOULD LIKE TO MOVE	56	-	5	9	12	12	2	7	5	2	3	10400
NOT REPORTED	30	3	5	5	2	4	5	3	-	-	2	...
DON'T KNOW	1 563	206	253	182	210	186	125	164	117	54	67	9000
NOT REPORTED	34	11	10	1	4	2	3	2	2	-	-	...
SATISFACTORY SHOPPING	6 012	649	930	689	913	794	448	763	423	242	160	9400
UNSATISFACTORY SHOPPING	701	97	144	88	116	84	57	58	28	22	7	7500
DOES NOT BOTHER	162	17	40	11	24	29	15	15	5	3	3	8600
BOTHERS A LITTLE	229	23	51	27	49	20	21	18	14	7	-	7900
BOTHERS VERY MUCH	223	39	37	41	33	28	19	11	2	8	4	6700
BOTHERS SO MUCH WOULD LIKE TO MOVE	58	15	10	7	3	3	-	14	6	-	-	6200
NOT REPORTED	28	3	7	2	7	3	2	-	2	3	-	...
DON'T KNOW	26	5	4	2	3	2	3	4	-	2	-	...
NOT REPORTED	38	10	12	1	1	3	2	3	5	-	2	4500
SATISFACTORY POLICE PROTECTION	5 408	587	836	596	825	722	404	701	384	220	133	9500
UNSATISFACTORY POLICE PROTECTION	747	94	143	111	106	81	57	78	32	31	14	7700
DOES NOT BOTHER	60	13	5	12	12	7	8	2	-	-	-	7000
BOTHERS A LITTLE	176	31	36	18	21	16	13	22	12	5	3	7500
BOTHERS VERY MUCH	362	32	71	49	59	40	30	39	12	20	10	8500
BOTHERS SO MUCH WOULD LIKE TO MOVE	128	15	27	29	12	15	4	10	6	6	2	6500
NOT REPORTED	20	3	5	2	2	3	2	3	-	-	-	...
DON'T KNOW	588	71	99	70	101	77	47	48	39	14	22	8600
NOT REPORTED	35	9	12	3	2	1	3	2	1	2	-	...
SATISFACTORY OUTDOOR RECREATION FACILITIES	4 743	503	722	547	732	623	366	591	347	192	120	9500
UNSATISFACTORY OUTDOOR RECREATION FACILITIES	1 466	138	270	171	231	189	109	186	81	57	36	9000
DOES NOT BOTHER	584	70	122	82	85	73	36	61	33	12	10	7600
BOTHERS A LITTLE	386	43	55	38	69	42	29	55	20	17	17	9500
BOTHERS VERY MUCH	347	19	61	36	57	56	30	45	16	18	7	10000
BOTHERS SO MUCH WOULD LIKE TO MOVE	89	2	17	10	11	13	4	19	8	3	2	10900
NOT REPORTED	60	4	14	3	8	5	8	7	3	7	-	10000
DON'T KNOW	528	110	91	60	67	64	34	49	24	17	13	7200
NOT REPORTED	40	11	8	3	4	6	2	2	4	-	-	5700
SATISFACTORY HOSPITALS OR HEALTH CLINICS	5 833	662	947	642	908	748	443	732	389	228	134	9200
UNSATISFACTORY HOSPITALS OR HEALTH CLINICS	679	54	106	109	98	98	55	63	44	29	24	9200
DOES NOT BOTHER	236	30	38	28	36	37	17	22	17	4	8	8900
BOTHERS A LITTLE	160	5	21	23	24	30	14	14	11	11	6	10500
BOTHERS VERY MUCH	225	12	38	51	26	22	19	23	11	13	10	8300
BOTHERS SO MUCH WOULD LIKE TO MOVE	37	3	5	5	10	4	2	3	4	-	-	8400
NOT REPORTED	21	4	4	2	2	5	2	-	-	2	-	...
DON'T KNOW	239	37	31	29	26	35	11	30	22	6	11	9600
NOT REPORTED	27	9	7	1	1	1	2	3	2	2	-	...
NEIGHBORHOOD SERVICES AND WISH TO MOVE[1]												
OWNER OCCUPIED	9 860	416	591	654	960	926	797	1 649	1 376	1 453	1 038	16800
WITH SATISFACTORY NEIGHBORHOOD SERVICES	4 118	196	256	271	392	361	338	704	573	591	437	16700
WITH UNSATISFACTORY NEIGHBORHOOD SERVICES	5 723	220	329	381	564	564	459	944	799	862	600	16800
HOUSEHOLD WOULD NOT LIKE TO MOVE	5 462	216	318	366	533	534	439	893	760	816	586	16800
HOUSEHOLD WOULD LIKE TO MOVE	185	1	8	10	20	25	14	37	25	35	9	16900
NOT REPORTED	76	3	3	5	12	5	5	14	14	10	5	16800
NOT REPORTED	19	1	6	2	3	1	1	2	3	-	-	...
RENTER OCCUPIED	6 778	761	1 091	780	1 033	882	511	828	456	266	169	9200
WITH SATISFACTORY NEIGHBORHOOD SERVICES	3 674	438	576	432	560	451	276	448	268	135	91	9100
WITH UNSATISFACTORY NEIGHBORHOOD SERVICES	3 081	315	508	347	472	430	234	379	187	131	78	9400
HOUSEHOLD WOULD NOT LIKE TO MOVE	2 679	268	435	295	420	374	206	331	164	115	71	9400
HOUSEHOLD WOULD LIKE TO MOVE	299	36	55	45	42	41	13	34	20	7	7	8000
NOT REPORTED	102	11	18	7	11	15	15	14	3	8	-	10700
NOT REPORTED	22	9	7	1	1	1	2	2	1	-	-	...
OVERALL OPINION OF NEIGHBORHOOD												
OWNER OCCUPIED	9 860	416	591	654	960	926	797	1 649	1 376	1 453	1 038	16800
EXCELLENT	3 891	128	193	211	340	310	292	613	574	615	615	18800
GOOD	4 716	212	310	317	454	463	396	850	653	703	357	16200
FAIR	1 070	57	78	104	132	142	94	162	126	124	50	13100
POOR	150	16	4	19	30	10	11	20	17	7	16	11500
NOT REPORTED	33	2	5	3	4	1	4	4	5	14	-	...
HOUSEHOLD WOULD LIKE TO MOVE	424	24	15	44	56	42	25	59	67	50	43	15600
EXCELLENT	41	2	2	5	6	2	-	4	9	3	6	20100
GOOD	146	7	2	16	14	16	8	23	25	23	11	17100
FAIR	165	9	8	15	24	19	14	23	24	19	10	13900
POOR	73	6	3	8	12	5	3	8	9	5	13	14000
NOT REPORTED	-	-	-	-	-	-	-	-	-	-	-	-
HOUSEHOLD WOULD NOT LIKE TO MOVE	9 387	391	566	607	898	882	771	1 581	1 301	1 399	990	16800
EXCELLENT	3 838	127	190	206	331	308	291	606	564	611	603	18800
GOOD	4 550	205	304	300	440	446	367	820	625	678	344	16200
FAIR	905	48	70	89	108	123	81	139	102	104	40	12900
POOR	76	9	2	10	17	5	8	12	8	2	3	9900
NOT REPORTED	19	2	1	2	1	-	4	4	2	4	-	...
NOT REPORTED	48	1	10	2	6	2	2	9	8	3	5	15700

[1]WISH TO MOVE ONLY RELATES TO RESPONDENT'S OPINION OF SPECIFIC NEIGHBORHOOD SERVICES.

TABLE B-4. INCOME OF FAMILIES AND PRIMARY INDIVIDUALS BY TENURE AND SELECTED NEIGHBORHOOD CHARACTERISTICS: 1977--CONTINUED

(NUMBERS IN THOUSANDS. DATA BASED ON SAMPLE, SEE TEXT. FOR MINIMUM BASE FOR DERIVED FIGURES (PERCENT, MEDIAN, ETC.) AND MEANING OF SYMBOLS, SEE TEXT)

NORTHEAST	TOTAL	LESS THAN $3,000	$3,000 TO $4,999	$5,000 TO $6,999	$7,000 TO $9,999	$10,000 TO $12,499	$12,500 TO $14,999	$15,000 TO $19,999	$20,000 TO $24,999	$25,000 TO $34,999	$35,000 OR MORE	MEDIAN (DOLLARS)
OVERALL OPINION OF NEIGHBORHOOD--CONTINUED												
RENTER OCCUPIED	6 778	761	1 091	780	1 033	882	511	828	456	266	169	9200
EXCELLENT	1 357	123	172	146	193	181	99	206	112	70	55	10600
GOOD	3 291	341	504	359	530	420	257	415	242	131	92	9500
FAIR	1 629	223	291	201	232	231	134	164	86	50	17	8300
POOR	442	64	110	69	71	42	17	36	16	13	5	6400
NOT REPORTED	58	11	13	6	7	8	3	7	1	2	-	6700
HOUSEHOLD WOULD LIKE TO MOVE	594	57	114	69	99	86	39	67	36	18	10	8700
EXCELLENT	16	2	-	-	3	5	-	2	2	2	-	...
GOOD	105	7	10	11	22	14	6	20	10	2	5	10700
FAIR	261	28	43	24	40	46	22	29	19	8	3	9700
POOR	210	21	61	34	34	20	11	17	5	6	2	6300
NOT REPORTED	2	-	-	-	-	2	-	-	-	-	-	...
HOUSEHOLD WOULD NOT LIKE TO MOVE	6 137	691	962	707	931	793	470	758	419	248	159	9300
EXCELLENT	1 340	121	172	146	189	175	99	205	109	68	55	10600
GOOD	3 171	332	490	345	504	406	250	395	232	130	87	9500
FAIR	1 361	192	246	176	193	184	113	135	66	42	14	8000
POOR	232	42	49	35	37	22	7	19	11	7	3	6400
NOT REPORTED	33	3	5	5	7	6	2	3	-	2	-	...
NOT REPORTED	46	13	15	4	4	3	2	3	1	1	-	4300

TABLE B-5. VALUE OF OWNER-OCCUPIED HOUSING UNITS BY OCCUPANCY AND UTILIZATION CHARACTERISTICS AND SERVICES AVAILABLE: 1977

(NUMBERS IN THOUSANDS. DATA BASED ON SAMPLE, SEE TEXT. FOR MINIMUM BASE FOR DERIVED FIGURES (PERCENT, MEDIAN, ETC.) AND MEANING OF SYMBOLS, SEE TEXT)

NORTHEAST	TOTAL	LESS THAN $10,000	$10,000 TO $14,999	$15,000 TO $19,999	$20,000 TO $24,999	$25,000 TO $29,999	$30,000 TO $34,999	$35,000 TO $39,999	$40,000 TO $49,999	$50,000 TO $74,999	$75,000 OR MORE	MEDIAN (DOLLARS)
SPECIFIED OWNER OCCUPIED[1]	7 797	192	275	471	489	693	858	1 020	1 482	1 695	621	39500
DURATION OF OCCUPANCY												
HOUSEHOLD HEAD LIVED HERE:												
LESS THAN 3 MONTHS	154	3	2	8	7	16	15	22	35	27	19	41300
3 MONTHS OR LONGER	7 643	189	274	464	483	677	843	998	1 447	1 667	602	39500
LIVED HERE LAST WINTER	7 355	187	265	448	470	661	820	964	1 377	1 588	574	39300
COMPLETE BATHROOMS												
1	3 838	162	215	361	364	525	557	632	611	360	51	32600
1 AND ONE-HALF	1 982	13	34	68	79	127	208	250	537	602	63	43900
2 OR MORE	1 921	1	18	35	40	39	90	134	326	731	506	59500
ALSO USED BY ANOTHER HOUSEHOLD	-	-	-	-	-	-	-	-	-	-	-	-
NONE	56	15	9	8	6	2	2	3	8	2	1	17400
COMPLETE KITCHEN FACILITIES												
FOR EXCLUSIVE USE OF HOUSEHOLD	7 776	186	275	471	488	690	857	1 018	1 480	1 691	618	39500
ALSO USED BY ANOTHER HOUSEHOLD	-	-	-	-	-	-	-	-	-	-	-	-
NO COMPLETE KITCHEN FACILITIES	21	6	1	-	1	3	1	2	2	3	2	...
CONDITION OF KITCHEN FACILITIES												
WITH COMPLETE KITCHEN FACILITIES	7 776	186	275	471	488	690	857	1 018	1 480	1 691	618	39500
ALL USABLE	7 719	184	273	468	486	686	852	1 008	1 468	1 680	613	39500
1 OR MORE NOT USABLE	31	2	1	2	1	1	3	4	8	6	3	...
NOT REPORTED	25	-	1	1	1	3	2	6	5	5	2	...
LACKING COMPLETE KITCHEN FACILITIES	21	6	1	-	1	3	1	2	2	3	2	...
TYPE OF HOUSEHOLD												
2-OR-MORE-PERSON HOUSEHOLDS	6 986	150	198	376	411	595	773	923	1 383	1 584	594	40500
HUSBAND-WIFE[2]	6 046	103	152	271	330	498	661	813	1 224	1 445	549	41600
WITH 1 OR MORE SUBFAMILIES	99	4	3	5	4	12	9	13	12	31	5	39400
WITH OTHER RELATIVES OR NONRELATIVES	560	13	11	25	26	61	54	78	103	141	48	41100
WITH OWN CHILDREN UNDER 18 YEARS	3 314	51	72	137	167	260	343	433	697	824	330	42800
OTHER MALE HEAD[2]	262	11	9	25	20	19	32	28	55	43	19	37600
WITH 1 OR MORE SUBFAMILIES	33	3	-	4	3	2	-	2	7	10	2	...
WITH OTHER RELATIVES OR NONRELATIVES	195	11	7	19	15	13	22	21	34	34	17	37400
WITH OWN CHILDREN UNDER 18 YEARS	50	2	2	3	1	4	8	7	14	8	1	39000
FEMALE HEAD[2]	678	36	36	80	61	78	79	82	104	96	26	33000
WITH 1 OR MORE SUBFAMILIES	50	7	3	4	8	6	3	4	8	5	2	27300
WITH OTHER RELATIVES OR NONRELATIVES	294	20	17	27	31	33	37	41	41	39	8	32500
WITH OWN CHILDREN UNDER 18 YEARS	242	10	9	35	22	28	24	29	41	29	14	33300
1-PERSON HOUSEHOLDS	811	42	78	96	78	98	85	97	99	111	27	30800
BEDROOMS												
NONE AND 1	163	15	18	15	13	22	27	14	18	13	8	29400
2 OR MORE	7 634	177	258	456	476	671	831	1 006	1 465	1 681	613	39700
NONE LACKING PRIVACY	7 155	145	213	402	420	625	792	947	1 414	1 606	592	40200
1 OR MORE LACKING PRIVACY	454	32	44	54	54	44	38	57	47	64	22	30000
PRIVACY NOT REPORTED	24	1	-	1	2	2	2	2	4	11	-	...
3-OR-MORE-PERSON HOUSEHOLDS	4 806	90	123	239	255	395	486	637	974	1 151	457	41800
NO BEDROOMS USED BY 3 PERSONS OR MORE	4 569	75	106	211	243	369	453	606	935	1 119	452	42400
BEDROOMS USED BY 3 PERSONS OR MORE	189	15	16	23	12	17	30	27	25	23	2	32000
1	170	11	15	23	12	16	27	22	22	22	2	31800
2 OR MORE	19	3	2	-	-	2	2	5	3	1	-	...
BEDROOMS USED BY PERSONS 13 YEARS OF AGE OR OLDER	133	14	16	16	7	14	14	16	21	15	2	30000
NO BEDROOMS USED BY PERSONS 13 YEARS OF AGE OR OLDER	42	1	1	5	5	3	10	10	3	4	-	33300
NOT REPORTED	14	-	-	2	-	-	6	2	1	3	-	...
NO BEDROOMS	1	-	-	-	-	-	1	-	-	-	-	...
NOT REPORTED	47	-	1	5	1	9	2	3	14	9	3	42200
1- AND 2-PERSON HOUSEHOLDS	2 990	102	152	233	234	298	372	383	508	544	164	36400
PLUMBING FACILITIES BY PERSONS PER ROOM												
WITH ALL PLUMBING FACILITIES	7 761	179	269	468	486	691	857	1 019	1 477	1 695	620	39600
1.00 OR LESS	7 582	162	253	459	471	671	840	987	1 447	1 675	619	39700
1.01 TO 1.50	169	16	16	9	15	19	17	31	28	18	1	33000
1.51 OR MORE	9	1	1	1	-	1	1	1	3	2	-	...
LACKING SOME OR ALL PLUMBING FACILITIES	35	13	6	3	4	2	1	1	5	-	1	...
1.00 OR LESS	29	10	5	3	4	1	-	1	5	-	1	...
1.01 TO 1.50	5	3	2	-	-	1	-	-	-	-	-	...
1.51 OR MORE	1	-	-	-	-	-	1	-	-	-	-	...
GARBAGE COLLECTION SERVICE												
WITH SERVICE	6 961	172	237	408	423	593	765	904	1 355	1 541	564	39900
LESS THAN ONCE A WEEK	69	2	2	3	7	6	8	6	11	20	3	39800
ONCE A WEEK	3 791	119	166	274	315	375	475	517	684	642	224	36700
TWICE A WEEK OR MORE	2 933	42	63	110	92	199	257	362	639	850	317	45300
DON'T KNOW	139	9	5	14	7	11	21	10	20	26	13	36000
NOT REPORTED	29	-	-	7	2	2	3	9	1	2	4	...
NO SERVICE	806	20	39	63	63	98	92	111	122	145	54	36300
METHOD OF DISPOSAL:												
INCINERATOR, TRASH CHUTE, OR COMPACTOR	32	2	2	2	2	2	5	5	3	6	2	...
GARBAGE DISPOSAL	119	-	-	5	8	19	9	12	19	31	17	43600
OTHER MEANS	613	18	32	51	49	73	71	88	96	99	34	35600
NOT REPORTED	42	1	4	4	2	4	7	6	3	9	2	34500
DON'T KNOW	10	-	-	1	2	-	-	2	1	3	1	...
NOT REPORTED	19	-	-	-	1	2	2	3	5	5	2	...

[1]LIMITED TO 1-FAMILY HOMES ON LESS THAN 10 ACRES AND NO BUSINESS ON PROPERTY.
[2]FIGURES MAY NOT ADD TO TOTAL BECAUSE HOUSEHOLD MEMBERS MAY BE INCLUDED IN MORE THAN ONE GROUP.

TABLE B-5. VALUE OF OWNER-OCCUPIED HOUSING UNITS BY OCCUPANCY AND UTILIZATION CHARACTERISTICS AND SERVICES AVAILABLE: 1977--CONTINUED

(NUMBERS IN THOUSANDS. DATA BASED ON SAMPLE, SEE TEXT. FOR MINIMUM BASE FOR DERIVED FIGURES (PERCENT, MEDIAN, ETC.) AND MEANING OF SYMBOLS, SEE TEXT)

NORTHEAST	TOTAL	LESS THAN $10,000	$10,000 TO $14,999	$15,000 TO $19,999	$20,000 TO $24,999	$25,000 TO $29,999	$30,000 TO $34,999	$35,000 TO $39,999	$40,000 TO $49,999	$50,000 TO $74,999	$75,000 OR MORE	MEDIAN (DOLLARS)
SPECIFIED OWNER OCCUPIED[1]--CONTINUED												
EXTERMINATION SERVICE												
OCCUPIED 3 MONTHS OR LONGER	7 643	189	274	464	483	677	843	998	1 447	1 667	602	39500
NO SIGNS OF MICE OR RATS	6 926	150	227	404	424	610	777	928	1 316	1 545	544	39700
WITH SIGNS OF MICE OR RATS	669	38	46	60	56	58	59	66	119	114	53	36300
WITH SIGNS OF MICE ONLY	584	30	39	48	47	52	49	57	105	105	51	37300
REGULAR EXTERMINATION SERVICE	25	2	2	3	3	3	2	-	5	3	2	...
IRREGULAR EXTERMINATION SERVICE	43	2	5	6	2	-	2	5	5	11	5	39700
NO EXTERMINATION SERVICE	510	27	32	39	42	47	46	52	91	90	43	37000
NOT REPORTED	7	-	1	-	-	2	-	-	3	2	-	...
WITH SIGNS OF RATS ONLY	33	6	3	3	3	-	5	3	5	5	-	...
REGULAR EXTERMINATION SERVICE	-	-	-	-	-	-	-	-	-	-	-	-
IRREGULAR EXTERMINATION SERVICE	2	-	-	1	-	-	-	1	-	1	-	...
NO EXTERMINATION SERVICE	31	6	3	2	3	-	5	2	5	4	-	...
NOT REPORTED	-	-	-	-	-	-	-	-	-	-	-	-
WITH SIGNS OF MICE AND RATS	18	-	2	3	2	3	2	3	2	-	1	...
REGULAR EXTERMINATION SERVICE	-	-	-	-	-	-	-	-	-	-	-	-
IRREGULAR EXTERMINATION SERVICE	2	-	-	-	-	-	-	2	-	-	-	...
NO EXTERMINATION SERVICE	17	-	2	3	2	3	2	2	2	-	1	...
NOT REPORTED	-	-	-	-	-	-	-	-	-	-	-	-
DON'T KNOW	31	1	2	3	4	3	2	3	7	4	2	...
REGULAR EXTERMINATION SERVICE	1	-	-	-	-	-	-	-	-	-	1	...
IRREGULAR EXTERMINATION SERVICE	-	-	-	-	-	-	-	-	-	-	-	-
NO EXTERMINATION SERVICE	30	1	2	3	4	3	2	3	7	4	1	...
NOT REPORTED	-	-	-	-	-	-	-	-	-	-	-	-
NOT REPORTED	2	-	-	2	-	-	-	-	-	-	-	...
NOT REPORTED	48	1	-	-	2	9	7	4	12	8	5	41300
OCCUPIED LESS THAN 3 MONTHS	154	3	2	8	7	16	15	22	35	27	19	41300

[1]LIMITED TO 1-FAMILY HOMES ON LESS THAN 10 ACRES AND NO BUSINESS ON PROPERTY.

TABLE B-6. VALUE OF OWNER-OCCUPIED HOUSING UNITS BY DEFICIENCIES IN SELECTED STRUCTURAL CHARACTERISTICS: 1977

(NUMBERS IN THOUSANDS. DATA BASED ON SAMPLE, SEE TEXT. FOR MINIMUM BASE FOR DERIVED FIGURES (PERCENT, MEDIAN, ETC.) AND MEANING OF SYMBOLS, SEE TEXT)

NORTHEAST	TOTAL	LESS THAN $10,000	$10,000 TO $14,999	$15,000 TO $19,999	$20,000 TO $24,999	$25,000 TO $29,999	$30,000 TO $34,999	$35,000 TO $39,999	$40,000 TO $49,999	$50,000 TO $74,999	$75,000 OR MORE	MEDIAN (DOLLARS)
SPECIFIED OWNER OCCUPIED[1]	7 797	192	275	471	489	693	858	1 020	1 482	1 695	621	39500
ELECTRIC WIRING												
ALL WIRING CONCEALED IN WALLS OR METAL COVERING	7 714	185	270	465	481	686	852	1 009	1 467	1 684	616	39500
SOME OR ALL WIRING EXPOSED	55	5	3	5	8	5	4	2	12	6	4	31100
NOT REPORTED	27	2	2	2	-	2	3	8	3	5	1	...
ELECTRIC WALL OUTLETS												
WITH WORKING OUTLETS IN EACH ROOM	7 606	170	259	449	473	670	841	1 000	1 452	1 678	615	39700
LACKING WORKING OUTLETS IN SOME OR ALL ROOMS	167	22	16	22	16	22	16	16	21	12	5	26700
NOT REPORTED	23	-	1	1	-	2	1	4	9	5	1	...
BASEMENT												
WITH BASEMENT	6 898	151	235	425	441	640	752	910	1 306	1 481	558	39400
NO SIGNS OF WATER LEAKAGE	5 015	102	160	269	295	450	547	673	999	1 106	413	40100
WITH SIGNS OF WATER LEAKAGE	1 855	49	74	154	145	189	199	234	301	370	141	37500
DON'T KNOW	14	-	-	-	1	-	3	2	3	3	2	...
NOT REPORTED	13	-	-	2	1	2	3	-	2	2	2	...
NO BASEMENT	899	41	41	47	48	53	106	110	176	214	63	40200
ROOF												
NO SIGNS OF WATER LEAKAGE	7 398	161	259	436	455	667	817	986	1 416	1 622	576	39600
WITH SIGNS OF WATER LEAKAGE	365	31	13	29	31	26	37	32	60	66	38	37300
DON'T KNOW	15	-	1	6	2	-	2	-	3	-	2	...
NOT REPORTED	19	-	3	1	1	-	2	2	3	6	3	...
INTERIOR CEILINGS AND WALLS												
OPEN CRACKS OR HOLES:												
NO OPEN CRACKS OR HOLES	7 593	167	252	453	466	681	842	995	1 457	1 672	607	39700
WITH OPEN CRACKS OR HOLES	187	23	22	17	23	12	16	21	22	20	13	29200
NOT REPORTED	16	2	2	2	1	1	-	3	3	2	1	...
BROKEN PLASTER:												
NO BROKEN PLASTER	7 625	170	257	455	467	683	845	1 006	1 464	1 673	605	39600
WITH BROKEN PLASTER	160	22	18	16	22	9	11	12	16	17	15	25800
NOT REPORTED	12	-	-	1	-	1	2	2	3	5	-	...
PEELING PAINT:												
NO PEELING PAINT	7 582	172	264	453	473	680	834	998	1 457	1 648	602	39600
WITH PEELING PAINT	196	20	12	18	15	13	23	18	21	39	17	34300
NOT REPORTED	18	-	-	-	1	-	1	3	4	7	2	...
INTERIOR FLOORS												
NO HOLES IN FLOOR	7 734	184	272	469	485	689	854	1 012	1 471	1 679	618	39500
WITH HOLES IN FLOOR	37	7	3	2	2	3	2	5	3	7	3	31200
NOT REPORTED	25	-	-	-	2	1	2	2	9	8	1	...
SELECTED STRUCTURAL DEFICIENCIES AND WISH TO MOVE												
WITH STRUCTURAL DEFICIENCIES	2 255	82	101	196	173	222	236	275	361	441	168	37100
HOUSEHOLD WOULD LIKE TO MOVE[2]	56	11	2	2	2	2	7	9	10	7	4	35900
UNITS WITH SIGNS OF WATER LEAKAGE IN BASEMENT	42	6	1	2	-	2	5	9	8	6	4	38400
UNITS WITH SIGNS OF WATER LEAKAGE IN ROOF	17	7	-	1	2	2	2	-	2	1	1	...
UNITS WITH OPEN CRACKS OR HOLES IN INTERIOR CEILINGS AND WALLS	15	5	2	1	-	-	2	-	4	1	1	...
UNITS WITH HOLES IN FLOOR	4	2	-	-	-	-	-	-	2	-	-	...
UNITS WITH BROKEN PLASTER ON INTERIOR CEILINGS AND WALLS	13	5	1	1	-	-	2	-	4	-	1	...
UNITS WITH PEELING PAINT ON INTERIOR CEILINGS AND WALLS	11	6	1	-	-	-	2	-	2	-	1	...
UNITS WITH 2 OR MORE STRUCTURAL DEFICIENCIES	19	8	1	1	-	2	2	-	4	1	1	...
HOUSEHOLD WOULD NOT LIKE TO MOVE	2 023	70	92	188	153	202	213	247	328	383	148	36900
NOT REPORTED	176	2	6	6	18	18	16	20	24	52	16	41400
NO STRUCTURAL DEFICIENCIES	5 538	110	175	276	316	471	622	745	1 119	1 252	453	40500
NOT REPORTED	3	-	-	-	-	-	-	-	2	2	-	...
OVERALL OPINION OF STRUCTURE												
EXCELLENT	3 552	30	54	103	128	201	336	439	747	1 045	467	46500
GOOD	3 653	86	169	298	292	409	461	533	665	594	145	36000
FAIR	531	66	47	67	60	78	57	45	61	44	5	26600
POOR	34	9	5	2	7	3	1	-	4	3	-	...
NOT REPORTED	27	-	-	1	2	2	2	2	6	7	3	...

[1]LIMITED TO 1-FAMILY HOMES ON LESS THAN 10 ACRES AND NO BUSINESS ON PROPERTY.
[2]FIGURES WILL NOT ADD TO TOTAL BECAUSE MORE THAN ONE STRUCTURAL DEFICIENCY WAS REPORTED FOR THE SAME UNIT.

TABLE B-7. VALUE OF OWNER-OCCUPIED HOUSING UNITS BY FAILURES IN PLUMBING FACILITIES AND EQUIPMENT: 1977

(NUMBERS IN THOUSANDS. DATA BASED ON SAMPLE, SEE TEXT. FOR MINIMUM BASE FOR DERIVED FIGURES (PERCENT, MEDIAN, ETC.) AND MEANING OF SYMBOLS, SEE TEXT)

NORTHEAST	TOTAL	LESS THAN $10,000	$10,000 TO $14,999	$15,000 TO $19,999	$20,000 TO $24,999	$25,000 TO $29,999	$30,000 TO $34,999	$35,000 TO $39,999	$40,000 TO $49,999	$50,000 TO $74,999	$75,000 OR MORE	MEDIAN (DOLLARS)
SPECIFIED OWNER OCCUPIED[1]	7 797	192	275	471	489	693	858	1 020	1 482	1 695	621	39500
UNITS OCCUPIED 3 MONTHS OR LONGER	7 643	189	274	464	483	677	843	998	1 447	1 667	602	39500
WATER SUPPLY												
WITH PIPED WATER INSIDE STRUCTURE	7 636	185	273	464	483	677	841	998	1 447	1 667	602	39500
NO BREAKDOWNS	7 468	182	269	453	474	669	830	977	1 403	1 628	584	39400
WITH BREAKDOWNS	117	3	4	10	7	7	9	13	31	24	10	42100
UNUSABLE 6 CONSECUTIVE HOURS OR LONGER:												
1 TIME	86	2	2	7	7	4	7	8	21	22	6	42500
2 TIMES	20	1	1	2	-	3	2	2	6	2	2	...
3 TIMES OR MORE	11	-	1	1	-	-	-	3	4	1	2	...
NOT REPORTED	-	-	-	-	-	-	-	-	-	-	-	-
DON'T KNOW	3	-	-	-	-	-	-	2	-	2	-	...
NOT REPORTED	48	-	-	1	2	2	3	7	13	14	8	48200
REASON FOR BREAKDOWN:												
PROBLEMS INSIDE BUILDING	22	-	-	4	2	1	1	3	4	7	-	...
PROBLEMS OUTSIDE BUILDING	94	3	4	6	5	6	7	9	27	17	10	42600
NOT REPORTED	2	-	-	-	-	-	1	1	-	-	-	...
NO PIPED WATER INSIDE STRUCTURE	6	4	1	-	-	-	1	-	-	-	1	...
SEWAGE DISPOSAL												
WITH PUBLIC SEWER, SEPTIC TANK, OR CESSPOOL	7 622	181	270	463	481	676	841	998	1 444	1 667	602	39500
NO BREAKDOWNS	7 443	178	257	449	467	668	826	981	1 414	1 622	580	39500
WITH BREAKDOWNS	88	2	8	6	7	3	10	11	11	24	6	38600
UNUSABLE 6 CONSECUTIVE HOURS OR LONGER:												
1 TIME	72	2	8	5	2	3	9	6	10	21	6	39900
2 TIMES	10	-	-	-	2	-	1	3	2	3	-	...
3 TIMES OR MORE	6	-	-	1	3	-	-	2	-	-	-	...
NOT REPORTED	-	-	-	-	-	-	-	-	-	-	-	-
DON'T KNOW	4	-	2	2	-	-	-	-	-	-	-	...
NOT REPORTED	87	-	3	7	6	6	5	6	18	21	15	46000
WITH CHEMICAL TOILET, PRIVY, OR OTHER MEANS	21	8	4	1	2	1	1	-	3	-	1	...
TYPE OF SEWAGE DISPOSAL												
WITH PUBLIC SEWER	5 046	129	187	332	329	464	572	642	968	1 081	344	39000
1 OR MORE BREAKDOWNS	42	2	7	-	5	1	6	2	4	14	2	36200
WITH SEPTIC TANK OR CESSPOOL	2 576	52	83	131	152	213	269	356	475	586	258	40700
1 OR MORE BREAKDOWNS	46	1	1	6	2	2	4	9	7	10	4	39000
FLUSH TOILET												
WITH ALL PLUMBING FACILITIES	7 609	176	267	461	479	676	841	997	1 442	1 667	602	39500
WITH ONLY 1 FLUSH TOILET	3 849	162	219	365	363	518	554	631	609	373	54	32700
NO BREAKDOWNS IN FLUSH TOILET	3 740	157	210	344	349	511	548	617	588	362	54	32700
WITH BREAKDOWNS IN FLUSH TOILET	71	3	8	15	12	3	3	10	16	-	1	24100
UNUSABLE 6 CONSECUTIVE HOURS OR LONGER:												
1 TIME	54	2	6	10	8	3	3	10	10	-	1	26400
2 TIMES	15	2	2	4	2	-	-	-	6	-	-	...
3 TIMES	1	-	-	-	1	-	-	-	-	-	-	...
4 TIMES OR MORE	2	-	-	1	1	-	-	-	-	-	-	...
NOT REPORTED	-	-	-	-	-	-	-	-	-	-	-	-
NOT REPORTED	39	2	1	5	3	3	3	4	6	11	-	37000
REASON FOR BREAKDOWN:												
PROBLEMS INSIDE BUILDING	26	2	6	5	2	2	3	3	3	-	1	...
PROBLEMS OUTSIDE BUILDING	42	2	2	10	10	2	1	5	11	-	-	23600
NOT REPORTED	3	-	-	-	-	-	-	2	2	-	-	...
LACKING SOME OR ALL PLUMBING FACILITIES	34	13	6	3	4	1	1	1	5	-	1	...
ELECTRIC FUSE BLOWOUTS												
NO FUSE OR SWITCH BLOWOUTS	6 698	168	242	410	438	615	729	875	1 285	1 420	517	39300
WITH FUSE OR SWITCH BLOWOUTS	877	20	29	49	40	63	105	116	151	227	77	41100
1 TIME	510	9	24	24	24	41	65	63	88	132	40	40600
2 TIMES	177	7	2	9	4	14	19	25	29	46	21	42700
3 TIMES OR MORE	165	5	2	13	11	8	20	24	29	40	13	39900
NOT REPORTED	25	-	-	3	-	-	2	4	5	9	3	...
DON'T KNOW	21	1	-	2	1	-	5	4	3	4	-	...
NOT REPORTED	47	-	2	2	4	-	3	3	8	16	8	50600
UNITS OCCUPIED LAST WINTER	7 355	187	265	448	470	661	820	964	1 377	1 588	574	39300
HEATING EQUIPMENT												
WITH HEATING EQUIPMENT	7 355	187	265	448	470	661	820	964	1 377	1 588	574	39300
NO BREAKDOWNS	6 747	165	247	409	422	616	740	888	1 261	1 478	522	39400
WITH BREAKDOWNS	545	19	18	36	44	39	69	65	109	101	47	38800
1 TIME	389	14	11	26	31	31	44	55	78	69	30	38400
2 TIMES	94	3	5	7	7	5	16	4	14	22	12	40100
3 TIMES	29	1	1	1	-	-	4	3	8	5	6	...
4 TIMES OR MORE	25	2	1	2	5	2	2	3	4	5	-	...
NOT REPORTED	8	-	-	-	1	-	2	-	4	-	-	...
NOT REPORTED	63	2	1	4	4	7	11	11	7	10	5	36100
NO HEATING EQUIPMENT	-	-	-	-	-	-	-	-	-	-	-	-
INSUFFICIENT HEAT												
ADDITIONAL HEAT SOURCE:												
WITH SPECIFIED HEATING EQUIPMENT[3]	7 285	174	255	442	462	654	812	958	1 371	1 583	573	39400
NO ADDITIONAL HEAT SOURCE USED	6 800	144	237	405	416	614	763	913	1 277	1 501	530	39500
USED KITCHEN STOVE, FIREPLACE, OR PORTABLE HEATER	453	28	16	35	42	39	44	44	86	78	41	37600
NOT REPORTED	32	2	2	2	4	1	5	2	7	4	2	...
LACKING SPECIFIED HEATING EQUIPMENT OR NONE	69	12	10	6	8	7	8	6	6	5	2	24100

[1]LIMITED TO 1-FAMILY HOMES ON LESS THAN 10 ACRES AND NO BUSINESS ON PROPERTY.
[3]EXCLUDES ROOM HEATERS WITHOUT FLUE OR VENT, FIREPLACES, STOVES, AND PORTABLE HEATERS.

TABLE B-7. VALUE OF OWNER-OCCUPIED HOUSING UNITS BY FAILURES IN PLUMBING FACILITIES AND EQUIPMENT: 1977--CONTINUED

(NUMBERS IN THOUSANDS. DATA BASED ON SAMPLE, SEE TEXT. FOR MINIMUM BASE FOR DERIVED FIGURES (PERCENT, MEDIAN, ETC.) AND MEANING OF SYMBOLS, SEE TEXT)

NORTHEAST	TOTAL	LESS THAN $10,000	$10,000 TO $14,999	$15,000 TO $19,999	$20,000 TO $24,999	$25,000 TO $29,999	$30,000 TO $34,999	$35,000 TO $39,999	$40,000 TO $49,999	$50,000 TO $74,999	$75,000 OR MORE	MEDIAN (DOLLARS)
SPECIFIED OWNER OCCUPIED[1]--CONTINUED												
UNITS OCCUPIED LAST WINTER--CONTINUED												
INSUFFICIENT HEAT--CONTINUED												
ROOMS LACKING SPECIFIED HEAT SOURCE:												
WITH SPECIFIED HEATING EQUIPMENT[2]	7 285	174	255	442	462	654	812	958	1 371	1 583	573	39400
NO ROOMS LACKING AIR DUCTS, REGISTERS, RADIATORS, OR HEATERS	6 270	103	187	315	339	538	710	848	1 256	1 443	533	40800
ROOMS LACKING AIR DUCTS, REGISTERS, RADIATORS, OR HEATERS	934	70	65	121	122	112	96	96	102	114	36	29000
1 ROOM	427	17	19	48	41	50	43	50	69	70	20	34500
2 ROOMS	214	31	18	29	26	21	26	27	16	13	7	25700
3 ROOMS OR MORE	294	22	27	44	56	40	28	19	17	31	9	24800
NOT REPORTED	81	2	3	6	1	5	7	14	13	27	4	43000
LACKING SPECIFIED HEATING EQUIPMENT OR NONE	69	12	10	6	8	7	8	6	6	5	2	24100
CLOSURE OF ROOMS:												
WITH HEATING EQUIPMENT	7 355	187	265	448	470	661	820	964	1 377	1 588	574	39300
NO ROOMS CLOSED	7 038	159	250	427	431	634	781	933	1 332	1 535	555	39500
CLOSED CERTAIN ROOMS	273	28	14	19	32	25	32	26	35	46	17	33000
LIVING ROOM ONLY	6	2	-	1	2	-	-	-	-	-	1	...
DINING ROOM ONLY	3	-	-	1	-	-	-	-	-	2	-	...
1 OR MORE BEDROOMS ONLY	183	22	12	13	20	22	23	20	17	25	10	30700
OTHER ROOMS OR COMBINATION	75	4	2	3	10	3	7	6	17	18	6	41500
NOT REPORTED	6	-	-	1	-	-	2	-	2	2	-	...
NOT REPORTED	44	-	1	2	7	2	7	6	9	7	3	37200
NO HEATING EQUIPMENT	-	-	-	-	-	-	-	-	-	-	-	-

[1]LIMITED TO 1-FAMILY HOMES ON LESS THAN 10 ACRES AND NO BUSINESS ON PROPERTY.
[2]EXCLUDES ROOM HEATERS WITHOUT FLUE OR VENT, FIREPLACES, STOVES, AND PORTABLE HEATERS.

TABLE B-8. VALUE OF OWNER-OCCUPIED HOUSING UNITS BY SELECTED NEIGHBORHOOD CHARACTERISTICS: 1977

(NUMBERS IN THOUSANDS. DATA BASED ON SAMPLE, SEE TEXT. FOR MINIMUM BASE FOR DERIVED FIGURES (PERCENT, MEDIAN, ETC.) AND MEANING OF SYMBOLS, SEE TEXT)

NORTHEAST	TOTAL	LESS THAN $10,000	$10,000 TO $14,999	$15,000 TO $19,999	$20,000 TO $24,999	$25,000 TO $29,999	$30,000 TO $34,999	$35,000 TO $39,999	$40,000 TO $49,999	$50,000 TO $74,999	$75,000 OR MORE	MEDIAN (DOLLARS)
SPECIFIED OWNER OCCUPIED[1]	7 797	192	275	471	489	693	858	1 020	1 482	1 695	621	39500
NEIGHBORHOOD CONDITIONS												
NO STREET OR HIGHWAY NOISE	5 650	126	184	323	304	461	587	737	1 103	1 306	519	40900
WITH STREET OR HIGHWAY NOISE	2 129	66	92	146	184	230	269	281	375	385	102	36400
DOES NOT BOTHER	850	31	37	78	87	82	114	104	126	144	46	34800
BOTHERS A LITTLE	861	13	25	53	56	99	107	118	180	169	40	38200
BOTHERS VERY MUCH	316	15	22	9	28	40	38	42	49	56	16	35700
BOTHERS SO MUCH WOULD LIKE TO MOVE	96	4	8	6	12	10	9	14	20	13	-	34500
NOT REPORTED	6	2	-	-	-	-	-	2	-	2	-	...
NOT REPORTED	18	-	-	2	2	2	2	2	5	4	-	...
NO AIRPLANE TRAFFIC NOISE	6 517	173	250	411	418	596	703	851	1 198	1 392	524	39200
WITH AIRPLANE TRAFFIC NOISE	1 259	19	25	59	68	93	154	166	279	298	97	41600
DOES NOT BOTHER	662	12	16	35	44	63	87	91	122	143	50	39100
BOTHERS A LITTLE	391	7	8	15	13	18	45	56	89	105	36	43900
BOTHERS VERY MUCH	174	1	2	8	10	12	20	16	57	41	7	43200
BOTHERS SO MUCH WOULD LIKE TO MOVE	15	-	-	-	-	-	-	2	5	7	1	...
NOT REPORTED	18	-	-	-	2	-	3	2	6	2	3	...
NOT REPORTED	20	-	-	2	3	4	1	3	5	4	-	...
NO HEAVY TRAFFIC	5 773	112	196	299	304	463	617	759	1 141	1 350	533	41200
WITH HEAVY TRAFFIC	2 005	80	79	171	184	229	240	258	337	339	88	35400
DOES NOT BOTHER	874	42	38	101	98	106	98	105	124	126	35	32600
BOTHERS A LITTLE	698	18	26	51	47	82	85	90	133	132	35	37200
BOTHERS VERY MUCH	338	16	15	15	28	32	46	45	58	64	19	36800
BOTHERS SO MUCH WOULD LIKE TO MOVE	81	2	-	4	8	9	9	14	19	16	-	38000
NOT REPORTED	14	2	-	-	2	-	2	3	4	2	-	...
NOT REPORTED	19	-	-	2	2	2	1	3	4	5	-	...
NO STREETS IN NEED OF REPAIR	6 384	143	206	378	381	533	701	835	1 239	1 442	525	40100
WITH STREETS IN NEED OF REPAIR	1 386	49	70	90	107	157	154	182	240	243	96	36800
DOES NOT BOTHER	274	13	14	20	26	38	30	35	40	47	12	34400
BOTHERS A LITTLE	546	18	29	37	33	63	66	75	93	85	47	36800
BOTHERS VERY MUCH	512	15	21	32	39	51	49	70	99	99	36	38500
BOTHERS SO MUCH WOULD LIKE TO MOVE	39	2	2	1	8	6	6	-	7	7	-	30000
NOT REPORTED	16	-	3	-	1	-	3	2	1	6	-	...
NOT REPORTED	26	-	-	4	2	3	3	3	3	9	-	...
NO ROADS IMPASSABLE	6 682	163	223	377	416	576	725	890	1 290	1 487	535	39800
WITH ROADS IMPASSABLE	1 070	29	53	92	70	114	129	124	176	201	82	36900
DOES NOT BOTHER	222	11	10	19	24	31	30	29	20	33	16	32800
BOTHERS A LITTLE	385	9	22	43	19	33	50	45	56	88	21	37000
BOTHERS VERY MUCH	413	8	19	25	26	41	47	45	88	69	43	39300
BOTHERS SO MUCH WOULD LIKE TO MOVE	40	1	2	5	1	9	2	1	11	9	1	40800
NOT REPORTED	11	1	-	2	-	-	-	5	-	2	2	...
NOT REPORTED	44	-	-	2	3	4	3	6	16	7	3	42600
NO OCCUPIED HOUSING IN RUNDOWN CONDITION	7 129	153	219	386	428	621	783	938	1 387	1 613	601	40300
WITH OCCUPIED HOUSING IN RUNDOWN CONDITION	635	36	55	82	59	70	70	78	89	75	20	31100
DOES NOT BOTHER	160	9	15	26	18	23	12	14	21	18	5	27900
BOTHERS A LITTLE	228	14	15	28	17	21	24	34	42	26	7	33800
BOTHERS VERY MUCH	201	12	17	22	16	24	31	28	20	25	6	31600
BOTHERS SO MUCH WOULD LIKE TO MOVE	43	2	9	6	6	2	2	1	7	4	3	23100
NOT REPORTED	4	-	-	1	-	-	-	2	-	2	-	...
NOT REPORTED	33	3	2	3	2	2	5	4	6	7	-	...
NO COMMERCIAL OR NONRESIDENTIAL ACTIVITIES	6 565	138	218	353	341	525	713	864	1 305	1 531	578	41000
WITH COMMERCIAL OR NONRESIDENTIAL ACTIVITIES	1 205	53	57	117	145	166	141	155	171	160	41	32300
DOES NOT BOTHER	917	38	36	92	127	124	101	123	135	110	32	32100
BOTHERS A LITTLE	150	8	9	17	12	15	20	18	19	22	9	33400
BOTHERS VERY MUCH	98	7	12	5	5	18	14	10	8	17	1	30600
BOTHERS SO MUCH WOULD LIKE TO MOVE	33	-	-	3	-	7	5	3	7	8	-	...
NOT REPORTED	7	-	-	-	-	2	-	-	3	2	-	...
NOT REPORTED	26	2	-	2	3	2	4	2	6	4	2	...
NO ODORS, SMOKE, OR GAS	7 118	164	235	425	440	618	761	936	1 379	1 551	589	39800
WITH ODORS, SMOKE, OR GAS	655	28	41	45	45	70	77	81	100	138	32	36400
DOES NOT BOTHER	123	5	9	7	6	10	17	18	20	23	7	37000
BOTHERS A LITTLE	286	9	13	20	18	30	31	38	38	73	16	37900
BOTHERS VERY MUCH	200	12	16	11	15	21	26	25	37	30	7	34700
BOTHERS SO MUCH WOULD LIKE TO MOVE	37	2	3	4	5	7	3	-	5	8	-	...
NOT REPORTED	9	-	-	2	-	2	-	-	-	4	2	...
NOT REPORTED	24	-	-	2	4	5	1	3	3	5	-	...
ADEQUATE STREET LIGHTS	5 891	152	236	385	402	546	657	771	1 102	1 240	400	38700
INADEQUATE STREET LIGHTS	1 865	39	39	80	84	145	198	244	372	446	218	42800
DOES NOT BOTHER	892	18	22	38	41	88	86	122	159	220	99	42000
BOTHERS A LITTLE	555	11	11	22	18	35	64	73	124	140	57	43500
BOTHERS VERY MUCH	368	8	6	19	22	18	46	45	79	73	52	42600
BOTHERS SO MUCH WOULD LIKE TO MOVE	20	1	-	-	3	2	-	-	8	5	2	...
NOT REPORTED	31	2	-	2	1	2	2	4	3	7	6	...
NOT REPORTED	40	1	1	6	3	3	3	5	7	8	3	38200
NO NEIGHBORHOOD CRIME	6 482	153	219	396	407	580	720	839	1 256	1 390	524	39600
WITH NEIGHBORHOOD CRIME	1 280	39	55	73	81	112	134	176	221	295	95	39200
DOES NOT BOTHER	162	6	4	13	14	9	13	25	31	37	9	39300
BOTHERS A LITTLE	462	12	17	21	20	40	59	67	82	115	29	39600
BOTHERS VERY MUCH	557	10	32	32	42	51	50	76	89	121	53	39000
BOTHERS SO MUCH WOULD LIKE TO MOVE	82	9	2	4	4	10	11	8	12	19	4	35700
NOT REPORTED	17	2	-	2	1	1	2	-	7	3	-	...
NOT REPORTED	35	-	2	3	2	2	4	5	5	10	2	...
NO TRASH, LITTER, OR JUNK	6 834	148	225	392	400	590	746	885	1 338	1 532	576	40200
WITH TRASH, LITTER, OR JUNK	934	44	50	77	86	99	110	133	141	157	38	35100
DOES NOT BOTHER	142	9	13	9	17	7	21	19	29	17	2	33800
BOTHERS A LITTLE	313	12	12	24	26	39	36	49	41	61	13	35800
BOTHERS VERY MUCH	430	23	22	38	38	47	48	59	64	73	18	34900
BOTHERS SO MUCH WOULD LIKE TO MOVE	43	-	3	6	3	3	3	6	7	7	4	36700
NOT REPORTED	6	-	-	-	2	2	2	-	-	-	1	...
NOT REPORTED	28	-	-	3	3	4	2	2	4	5	5	...

[1]LIMITED TO 1-FAMILY HOMES ON LESS THAN 10 ACRES AND NO BUSINESS ON PROPERTY.

TABLE B-8. VALUE OF OWNER-OCCUPIED HOUSING UNITS BY SELECTED NEIGHBORHOOD CHARACTERISTICS: 1977--CONTINUED

(NUMBERS IN THOUSANDS. DATA BASED ON SAMPLE, SEE TEXT. FOR MINIMUM BASE FOR DERIVED FIGURES (PERCENT, MEDIAN, ETC.) AND MEANING OF SYMBOLS, SEE TEXT)

NORTHEAST	TOTAL	LESS THAN $10,000	$10,000 TO $14,999	$15,000 TO $19,999	$20,000 TO $24,999	$25,000 TO $29,999	$30,000 TO $34,999	$35,000 TO $39,999	$40,000 TO $49,999	$50,000 TO $74,999	$75,000 OR MORE	MEDIAN (DOLLARS)
SPECIFIED OWNER OCCUPIED[1]--CONTINUED												
NEIGHBORHOOD CONDITIONS--CONTINUED												
NO BOARDED UP OR ABANDONED STRUCTURES	7 334	143	232	422	444	649	807	965	1 418	1 644	609	40000
WITH BOARDED UP OR ABANDONED STRUCTURES	437	47	43	47	42	42	49	53	59	45	11	29800
DOES NOT BOTHER	129	18	16	8	12	5	18	16	12	21	4	31500
BOTHERS A LITTLE	112	13	11	13	13	16	6	12	20	7	2	27000
BOTHERS VERY MUCH	164	14	13	20	17	17	24	18	23	17	2	30200
BOTHERS SO MUCH WOULD LIKE TO MOVE	24	2	3	6	-	3	-	4	5	1	-	...
NOT REPORTED	7	-	-	-	-	-	2	3	-	-	2	...
NOT REPORTED	26	2	1	2	3	3	2	2	6	6	1	...
NEIGHBORHOOD CONDITIONS AND WISH TO MOVE[2]												
NO BOTHERSOME NEIGHBORHOOD CONDITIONS	2 150	32	67	102	115	159	226	271	434	540	204	42400
WITH BOTHERSOME NEIGHBORHOOD CONDITIONS	5 632	160	209	367	373	533	632	747	1 045	1 150	417	38600
HOUSEHOLD WOULD NOT LIKE TO MOVE	5 307	138	188	342	342	499	602	716	990	1 087	402	38800
HOUSEHOLD WOULD LIKE TO MOVE	301	20	19	25	30	34	29	28	50	56	12	34100
NOT REPORTED	24	2	2	-	1	-	-	3	5	7	3	...
NOT REPORTED	14	-	-	2	2	2	1	2	2	4	-	...
NEIGHBORHOOD SERVICES												
SATISFACTORY PUBLIC TRANSPORTATION	3 852	110	145	282	273	380	442	514	656	800	248	37800
UNSATISFACTORY PUBLIC TRANSPORTATION	3 292	74	118	159	183	269	346	412	679	748	306	41300
DOES NOT BOTHER	2 036	41	77	103	121	180	208	265	385	461	196	40600
BOTHERS A LITTLE	722	11	13	26	43	54	73	92	168	178	66	43000
BOTHERS VERY MUCH	442	19	27	28	16	27	53	41	100	92	39	41000
BOTHERS SO MUCH WOULD LIKE TO MOVE	46	1	2	1	1	3	6	8	16	8	2	41500
NOT REPORTED	45	3	-	2	2	5	5	6	10	8	3	39600
DON'T KNOW	636	7	13	29	32	42	70	92	144	143	65	42300
NOT REPORTED	17	-	-	2	2	2	1	2	3	4	2	...
SATISFACTORY SCHOOLS	6 652	150	228	389	405	605	730	868	1 250	1 499	528	39700
UNSATISFACTORY SCHOOLS	356	16	14	30	19	22	34	45	84	68	24	39800
DOES NOT BOTHER	52	4	4	4	3	5	3	6	13	7	3	37300
BOTHERS A LITTLE	66	9	3	10	2	2	3	7	14	13	1	36900
BOTHERS VERY MUCH	171	2	2	9	11	9	20	29	37	36	17	41000
BOTHERS SO MUCH WOULD LIKE TO MOVE	53	1	6	3	3	5	5	1	18	12	-	42000
NOT REPORTED	15	-	-	3	-	1	3	2	3	-	4	...
DON'T KNOW	770	27	33	51	63	65	91	106	144	123	68	37600
NOT REPORTED	19	-	-	2	2	2	2	2	4	5	1	...
SATISFACTORY SHOPPING	6 694	146	211	397	405	594	742	912	1 263	1 498	526	39700
UNSATISFACTORY SHOPPING	1 067	45	64	71	80	98	114	105	212	186	93	37900
DOES NOT BOTHER	541	20	28	27	47	42	49	65	109	105	49	39400
BOTHERS A LITTLE	308	11	14	24	19	34	38	22	66	53	27	38000
BOTHERS VERY MUCH	180	9	14	15	14	18	23	12	36	21	17	34200
BOTHERS SO MUCH WOULD LIKE TO MOVE	24	5	5	4	-	-	1	3	1	5	-	...
NOT REPORTED	14	-	3	1	-	3	2	2	1	2	-	...
DON'T KNOW	14	1	1	1	1	-	2	2	2	3	2	...
NOT REPORTED	22	-	-	2	3	2	1	2	5	7	-	...
SATISFACTORY POLICE PROTECTION	6 896	156	231	401	417	602	755	906	1 335	1 520	573	39900
UNSATISFACTORY POLICE PROTECTION	559	24	32	49	47	60	65	60	92	101	28	35200
DOES NOT BOTHER	91	4	7	7	9	10	11	6	14	18	5	34000
BOTHERS A LITTLE	174	3	9	14	11	21	23	21	24	39	9	36600
BOTHERS VERY MUCH	264	13	16	25	27	25	28	29	48	38	14	34600
BOTHERS SO MUCH WOULD LIKE TO MOVE	19	3	-	3	-	2	1	1	5	3	-	...
NOT REPORTED	11	-	1	-	-	2	2	3	-	3	-	...
DON'T KNOW	315	12	12	19	24	26	34	51	50	68	19	38000
NOT REPORTED	26	-	-	2	2	5	4	3	5	6	-	...
SATISFACTORY OUTDOOR RECREATION FACILITIES	5 754	119	180	315	319	484	649	757	1 088	1 342	501	40500
UNSATISFACTORY OUTDOOR RECREATION FACILITIES	1 637	52	78	126	142	166	162	212	325	280	94	37200
DOES NOT BOTHER	824	28	53	73	85	99	90	95	138	120	45	34200
BOTHERS A LITTLE	450	13	14	28	30	35	32	58	106	97	37	41400
BOTHERS VERY MUCH	298	6	8	22	21	24	36	51	69	54	8	38200
BOTHERS SO MUCH WOULD LIKE TO MOVE	34	4	3	2	3	3	3	-	8	6	2	...
NOT REPORTED	31	1	-	2	4	5	2	8	5	4	2	...
DON'T KNOW	382	21	17	29	26	40	44	48	64	69	24	36500
NOT REPORTED	24	-	-	2	2	4	2	3	5	4	2	...
SATISFACTORY HOSPITALS OR HEALTH CLINICS	6 617	153	228	391	418	588	719	869	1 253	1 478	522	39700
UNSATISFACTORY HOSPITALS OR HEALTH CLINICS	1 033	33	45	70	60	100	131	117	199	189	88	38300
DOES NOT BOTHER	435	18	19	35	25	38	58	46	71	76	49	37700
BOTHERS A LITTLE	298	5	13	24	17	32	39	32	65	54	16	37800
BOTHERS VERY MUCH	257	7	13	7	14	27	23	33	60	52	21	40700
BOTHERS SO MUCH WOULD LIKE TO MOVE	15	1	-	1	2	2	3	2	1	3	2	...
NOT REPORTED	27	2	-	2	2	1	8	4	2	4	1	...
DON'T KNOW	125	6	2	9	8	3	7	32	27	22	6	39200
NOT REPORTED	21	-	-	2	3	2	1	2	3	6	3	...
NEIGHBORHOOD SERVICES AND WISH TO MOVE[3]												
WITH SATISFACTORY NEIGHBORHOOD SERVICES	3 237	68	101	196	193	285	375	447	598	741	231	39500
WITH UNSATISFACTORY NEIGHBORHOOD SERVICES	4 545	124	174	274	294	406	482	571	880	949	390	39500
HOUSEHOLD WOULD NOT LIKE TO MOVE	4 344	113	160	265	285	386	458	547	830	918	380	39600
HOUSEHOLD WOULD LIKE TO MOVE	141	10	12	8	6	12	12	16	40	21	6	38500
NOT REPORTED	60	1	2	1	3	9	13	8	10	10	3	36200
NOT REPORTED	15	-	-	2	2	2	1	2	3	4	-	...

[1]LIMITED TO 1-FAMILY HOMES ON LESS THAN 10 ACRES AND NO BUSINESS ON PROPERTY.
[2]WISH TO MOVE ONLY RELATES TO RESPONDENT'S OPINION OF SPECIFIC NEIGHBORHOOD CONDITIONS.
[3]WISH TO MOVE ONLY RELATES TO RESPONDENT'S OPINION OF SPECIFIC NEIGHBORHOOD SERVICES.

TABLE 8-8. VALUE OF OWNER-OCCUPIED HOUSING UNITS BY SELECTED NEIGHBORHOOD CHARACTERISTICS: 1977--CONTINUED

(NUMBERS IN THOUSANDS. DATA BASED ON SAMPLE, SEE TEXT. FOR MINIMUM BASE FOR DERIVED FIGURES (PERCENT, MEDIAN, ETC.) AND MEANING OF SYMBOLS, SEE TEXT)

NORTHEAST	TOTAL	LESS THAN $10,000	$10,000 TO $14,999	$15,000 TO $19,999	$20,000 TO $24,999	$25,000 TO $29,999	$30,000 TO $34,999	$35,000 TO $39,999	$40,000 TO $49,999	$50,000 TO $74,999	$75,000 OR MORE	MEDIAN (DOLLARS)
SPECIFIED OWNER OCCUPIED[1]--CONTINUED												
OVERALL OPINION OF NEIGHBORHOOD												
EXCELLENT	3 253	44	55	123	127	196	309	392	653	911	444	45800
GOOD	3 678	77	137	250	280	386	448	543	695	698	164	37400
FAIR	746	59	67	91	70	102	89	73	120	69	7	29200
POOR	90	11	16	7	10	5	8	7	11	10	2	24700
NOT REPORTED	30	2	-	-	2	5	4	4	3	7	3	...
HOUSEHOLD WOULD LIKE TO MOVE	301	20	18	25	30	34	29	28	50	56	12	34100
EXCELLENT	31	-	-	-	5	4	-	3	4	10	5	...
GOOD	117	3	6	10	11	10	11	9	23	27	6	38500
FAIR	111	10	7	13	11	16	13	10	18	12	1	29500
POOR	42	7	6	1	2	3	5	5	5	8	-	31700
NOT REPORTED	-	-	-	-	-	-	-	-	-	-	-	-
HOUSEHOLD WOULD NOT LIKE TO MOVE	7 457	170	255	445	457	658	828	987	1 425	1 627	606	39600
EXCELLENT	3 214	44	55	123	122	191	309	388	647	898	436	45800
GOOD	3 542	71	129	238	268	375	437	531	668	667	158	37400
FAIR	635	49	60	78	59	86	75	63	102	57	6	29200
POOR	47	5	11	6	8	2	3	3	5	3	2	21400
NOT REPORTED	18	2	-	-	-	3	3	2	2	3	3	...
NOT REPORTED	38	2	2	2	2	2	1	5	7	12	3	44600

[1]LIMITED TO 1-FAMILY HOMES ON LESS THAN 10 ACRES AND NO BUSINESS ON PROPERTY.

TABLE B-9. GROSS RENT OF RENTER-OCCUPIED HOUSING UNITS BY OCCUPANCY AND UTILIZATION CHARACTERISTICS AND SERVICES AVAILABLE: 1977

(NUMBERS IN THOUSANDS. DATA BASED ON SAMPLE, SEE TEXT. FOR MINIMUM BASE FOR DERIVED FIGURES (PERCENT, MEDIAN, ETC.) AND MEANING OF SYMBOLS, SEE TEXT)

NORTHEAST	TOTAL	LESS THAN $70	$70 TO $99	$100 TO $124	$125 TO $149	$150 TO $174	$175 TO $199	$200 TO $224	$225 TO $249	$250 TO $274	$275 TO $299	$300 TO $349	$350 OR MORE	NO CASH RENT	MEDIAN (DOLLARS)
SPECIFIED RENTER OCCUPIED[1]	6 714	256	319	476	665	852	809	756	680	468	368	397	441	225	195
DURATION OF OCCUPANCY															
HOUSEHOLD HEAD LIVED HERE:															
LESS THAN 3 MONTHS	647	16	14	18	51	93	91	87	81	48	35	44	52	15	209
3 MONTHS OR LONGER	6 067	240	305	458	614	759	718	668	599	420	333	353	389	210	193
LIVED HERE LAST WINTER	5 014	209	286	411	525	638	565	532	490	312	254	291	323	180	190
COMPLETE BATHROOMS															
1	5 930	194	256	432	617	793	774	724	636	428	322	336	242	176	193
1 AND ONE-HALF	315	2	3	2	15	22	12	15	29	27	29	36	100	22	291
2 OR MORE	202	2	2	3	6	8	8	6	8	6	16	22	98	18	350+
ALSO USED BY ANOTHER HOUSEHOLD	162	46	46	30	20	12	2	-	-	-	2	2	-	3	91
NONE	105	11	12	10	7	17	13	11	7	7	-	2	1	6	162
COMPLETE KITCHEN FACILITIES															
FOR EXCLUSIVE USE OF HOUSEHOLD	6 544	212	287	450	638	840	802	752	674	464	368	396	440	220	197
ALSO USED BY ANOTHER HOUSEHOLD	30	-	13	3	5	2	-	3	3	-	-	-	-	-	...
NO COMPLETE KITCHEN FACILITIES	140	44	19	23	22	10	8	-	3	3	-	2	2	5	105
CONDITION OF KITCHEN FACILITIES															
WITH COMPLETE KITCHEN FACILITIES	6 574	212	300	454	643	842	802	756	677	464	368	396	440	220	197
ALL USABLE	6 469	208	295	445	631	828	788	748	668	458	363	385	432	218	197
1 OR MORE NOT USABLE	75	2	2	7	8	11	10	5	7	5	3	7	5	2	190
NOT REPORTED	30	2	3	2	3	3	3	2	2	2	2	3	2	1	...
LACKING COMPLETE KITCHEN FACILITIES	140	44	19	23	22	10	8	-	3	3	-	2	2	5	105
TYPE OF HOUSEHOLD															
2-OR-MORE-PERSON HOUSEHOLDS	4 416	64	109	216	380	524	540	578	504	369	303	328	359	141	213
HUSBAND-WIFE[2]	2 691	22	58	121	214	293	346	316	324	233	191	220	243	108	218
WITH 1 OR MORE SUBFAMILIES	22	-	-	-	2	-	2	7	3	3	2	-	4	-	...
WITH OTHER RELATIVES OR NONRELATIVES	147	-	2	7	11	16	17	27	16	13	9	5	20	4	217
WITH OWN CHILDREN UNDER 18 YEARS	1 302	8	15	51	110	149	156	172	152	105	94	101	127	63	218
OTHER MALE HEAD[2]	409	7	7	19	30	42	41	59	37	44	27	33	52	11	222
WITH 1 OR MORE SUBFAMILIES	8	-	-	-	2	2	-	2	2	-	-	-	2	-	...
WITH OTHER RELATIVES OR NONRELATIVES	353	5	4	14	22	33	37	52	35	41	23	28	50	9	229
WITH OWN CHILDREN UNDER 18 YEARS	58	2	3	2	6	2	3	9	3	11	7	5	6	-	248
FEMALE HEAD[2]	1 316	36	44	76	136	189	153	203	142	92	85	75	64	22	202
WITH 1 OR MORE SUBFAMILIES	30	2	2	4	5	5	2	2	2	5	2	-	-	2	...
WITH OTHER RELATIVES OR NONRELATIVES	465	5	14	22	47	59	51	58	55	51	31	27	34	8	212
WITH OWN CHILDREN UNDER 18 YEARS	837	31	26	49	80	129	109	145	95	46	54	38	26	10	197
1-PERSON HOUSEHOLDS	2 298	192	211	260	286	327	269	177	177	99	65	69	82	84	162
BEDROOMS															
NONE AND 1	2 842	182	198	260	322	415	357	294	262	162	116	99	111	63	176
2 OR MORE	3 872	74	121	216	343	437	452	461	419	306	252	298	330	162	211
NONE LACKING PRIVACY	3 373	65	103	178	271	367	391	390	363	269	227	282	314	152	214
1 OR MORE LACKING PRIVACY	494	9	18	38	73	68	61	71	55	35	25	16	15	10	189
PRIVACY NOT REPORTED	5	-	-	-	-	2	-	1	-	2	-	-	1	-	...
3-OR-MORE-PERSON HOUSEHOLDS	2 343	35	42	93	209	285	270	324	252	191	173	180	207	80	215
NO BEDROOMS USED BY 3 PERSONS OR MORE	1 885	30	37	71	184	208	201	245	193	163	145	155	192	62	218
BEDROOMS USED BY 3 PERSONS OR MORE	404	6	5	19	22	61	62	73	55	25	25	22	12	15	206
1	377	6	5	15	19	60	62	63	53	25	25	19	12	13	206
2 OR MORE	27	-	-	4	3	2	-	10	2	-	-	4	1	2	...
BEDROOMS USED BY PERSONS 13 YEARS OF AGE OR OLDER	196	6	1	9	15	25	26	31	24	17	9	13	5	15	207
NO BEDROOMS USED BY PERSONS 13 YEARS OF AGE OR OLDER	107	-	4	6	5	14	14	18	22	4	7	9	4	-	214
NOT REPORTED	101	-	-	4	2	22	22	25	9	4	8	-	3	-	198
NO BEDROOMS	2	-	-	-	-	2	-	-	-	-	-	-	-	-	...
NOT REPORTED	52	-	-	3	3	14	7	6	4	3	4	2	2	3	190
1- AND 2-PERSON HOUSEHOLDS	4 372	221	278	383	456	567	539	431	429	276	195	217	234	145	184
PLUMBING FACILITIES BY PERSONS PER ROOM															
WITH ALL PLUMBING FACILITIES	6 510	203	266	442	643	831	807	751	680	466	367	396	440	216	198
1.00 OR LESS	6 164	195	259	420	611	789	762	703	630	444	349	374	423	205	197
1.01 TO 1.50	289	5	7	19	25	39	33	40	37	20	18	20	15	10	207
1.51 OR MORE	58	3	-	3	8	3	12	8	14	2	-	2	2	2	198
LACKING SOME OR ALL PLUMBING FACILITIES	204	53	53	34	22	21	2	4	-	2	2	2	1	9	95
1.00 OR LESS	192	53	53	33	22	17	1	2	-	2	2	2	1	6	92
1.01 TO 1.50	8	-	-	-	-	3	2	2	-	-	-	-	-	2	...
1.51 OR MORE	4	-	-	1	-	2	-	-	-	-	-	-	-	2	...
GARBAGE COLLECTION SERVICE															
WITH SERVICE	5 806	209	286	409	579	773	740	664	574	394	320	327	344	187	193
LESS THAN ONCE A WEEK	36	5	1	2	2	7	2	4	1	-	3	3	2	2	...
ONCE A WEEK	2 103	85	135	179	236	344	310	216	177	117	77	57	76	95	177
TWICE A WEEK OR MORE	2 851	97	114	173	270	324	323	339	314	219	186	203	217	73	206
DON'T KNOW	798	22	36	53	67	96	100	103	82	58	52	64	48	17	204
NOT REPORTED	18	-	-	2	4	2	3	2	-	1	2	-	2	-	...
NO SERVICE	824	42	32	66	79	74	65	85	95	65	43	68	71	38	210
METHOD OF DISPOSAL:															
INCINERATOR, TRASH CHUTE, OR COMPACTOR	540	32	21	49	54	48	35	68	51	50	31	44	53	4	210
GARBAGE DISPOSAL	85	8	5	2	2	3	7	2	20	7	7	12	9	2	241
OTHER MEANS	194	2	6	15	22	21	22	15	25	8	6	12	9	31	191
NOT REPORTED	5	-	-	-	2	2	-	1	-	-	-	-	-	1	...
DON'T KNOW	70	5	2	2	5	3	3	5	8	7	3	2	25	-	256
NOT REPORTED	14	-	-	-	2	2	2	2	3	2	2	-	1	-	...

[1]EXCLUDES 1-FAMILY HOMES ON 10 ACRES OR MORE.
[2]FIGURES MAY NOT ADD TO TOTAL BECAUSE HOUSEHOLD MEMBERS MAY BE INCLUDED IN MORE THAN ONE GROUP.

TABLE B-9. GROSS RENT OF RENTER-OCCUPIED HOUSING UNITS BY OCCUPANCY AND UTILIZATION CHARACTERISTICS AND SERVICES AVAILABLE: 1977--CONTINUED

(NUMBERS IN THOUSANDS. DATA BASED ON SAMPLE, SEE TEXT. FOR MINIMUM BASE FOR DERIVED FIGURES (PERCENT, MEDIAN, ETC.) AND MEANING OF SYMBOLS, SEE TEXT)

NORTHEAST	TOTAL	LESS THAN $70	$70 TO $99	$100 TO $124	$125 TO $149	$150 TO $174	$175 TO $199	$200 TO $224	$225 TO $249	$250 TO $274	$275 TO $299	$300 TO $349	$350 OR MORE	NO CASH RENT	MEDIAN (DOLLARS)
SPECIFIED RENTER OCCUPIED[1]--CON.															
EXTERMINATION SERVICE															
OCCUPIED 3 MONTHS OR LONGER	6 067	240	305	458	614	759	718	668	599	420	333	353	389	210	193
NO SIGNS OF MICE OR RATS	5 159	220	260	386	501	609	618	541	519	376	296	307	347	179	195
WITH SIGNS OF MICE OR RATS	850	17	44	70	108	147	96	120	71	42	36	42	33	24	182
WITH SIGNS OF MICE ONLY	642	13	30	59	79	109	73	80	62	34	34	32	21	19	183
REGULAR EXTERMINATION SERVICE	109	3	5	5	13	12	14	10	15	12	5	9	2	3	199
IRREGULAR EXTERMINATION SERVICE	178	5	9	14	27	32	20	21	15	5	17	8	4	2	177
NO EXTERMINATION SERVICE	337	4	16	33	36	62	37	49	30	15	12	15	15	14	182
NOT REPORTED	18	-	-	7	2	4	2	-	2	2	-	-	-	-	...
WITH SIGNS OF RATS ONLY	78	3	12	8	17	10	4	11	2	2	2	3	2	2	147
REGULAR EXTERMINATION SERVICE	8	-	2	-	2	3	-	-	-	-	-	2	-	-	...
IRREGULAR EXTERMINATION SERVICE	24	-	7	2	7	3	-	3	-	-	-	-	2	-	...
NO EXTERMINATION SERVICE	44	3	3	4	9	3	4	8	2	2	2	2	-	2	166
NOT REPORTED	2	-	-	2	-	-	-	-	-	-	-	-	-	-	...
WITH SIGNS OF MICE AND RATS	74	2	2	2	5	17	9	17	3	5	-	5	3	2	196
REGULAR EXTERMINATION SERVICE	8	-	-	-	-	-	-	3	-	2	-	2	-	-	...
IRREGULAR EXTERMINATION SERVICE	24	-	2	-	3	3	5	7	-	-	-	2	2	-	...
NO EXTERMINATION SERVICE	42	2	1	2	2	13	4	7	3	3	-	2	2	2	178
NOT REPORTED	-	-	-	-	-	-	-	-	-	-	-	-	-	-	-
DON'T KNOW	49	-	-	2	6	9	10	10	4	1	-	2	4	1	192
REGULAR EXTERMINATION SERVICE	3	-	-	-	-	2	-	-	-	-	-	-	2	-	...
IRREGULAR EXTERMINATION SERVICE	11	-	-	-	2	2	2	3	-	-	-	2	2	-	...
NO EXTERMINATION SERVICE	34	-	-	2	4	6	8	7	4	1	-	-	1	1	...
NOT REPORTED	-	-	-	-	-	-	-	-	-	-	-	-	-	-	-
NOT REPORTED	8	-	-	-	2	2	-	2	-	-	-	-	3	-	...
NOT REPORTED	58	3	2	2	5	3	4	8	9	2	2	4	8	7	220
OCCUPIED LESS THAN 3 MONTHS	647	16	14	18	51	93	91	87	81	48	35	44	52	15	209

[1]EXCLUDES 1-FAMILY HOMES ON 10 ACRES OR MORE.

TABLE B-10. GROSS RENT OF RENTER-OCCUPIED HOUSING UNITS BY DEFICIENCIES IN SELECTED STRUCTURAL CHARACTERISTICS: 1977

(NUMBERS IN THOUSANDS. DATA BASED ON SAMPLE, SEE TEXT. FOR MINIMUM BASE FOR DERIVED FIGURES (PERCENT, MEDIAN, ETC.) AND MEANING OF SYMBOLS, SEE TEXT)

NORTHEAST	TOTAL	LESS THAN $70	$70 TO $99	$100 TO $124	$125 TO $149	$150 TO $174	$175 TO $199	$200 TO $224	$225 TO $249	$250 TO $274	$275 TO $299	$300 TO $349	$350 OR MORE	NO CASH RENT	MEDIAN (DOLLARS)
SPECIFIED RENTER OCCUPIED[1]	6 714	256	319	476	665	852	809	756	680	468	368	397	441	225	195
2 OR MORE UNITS IN STRUCTURE	5 721	229	282	409	573	751	702	672	601	414	325	335	314	111	194
COMMON STAIRWAYS															
WITH COMMON STAIRWAYS	4 974	202	247	353	524	674	598	576	521	350	281	283	287	79	193
NO LOOSE STEPS	4 451	186	213	307	467	599	533	530	470	312	252	267	249	67	194
RAILINGS NOT LOOSE	4 059	163	203	288	408	546	501	470	430	288	222	249	230	62	194
RAILINGS LOOSE	229	7	8	11	42	31	16	38	26	13	15	8	12	3	197
NO RAILINGS	111	13	-	6	12	15	13	14	14	7	8	5	2	2	189
RAILINGS NOT REPORTED	52	3	2	2	5	7	3	7	-	4	7	5	6	-	212
LOOSE STEPS	302	5	24	21	26	44	42	28	33	23	18	10	20	9	191
RAILINGS NOT LOOSE	205	3	17	12	19	22	25	13	26	18	18	7	17	7	199
RAILINGS LOOSE	77	2	7	7	4	17	15	13	5	3	-	-	3	-	178
NO RAILINGS	10	-	-	-	2	2	-	2	2	-	-	2	-	2	...
RAILINGS NOT REPORTED	10	-	-	1	-	3	2	-	-	2	-	2	-	-	...
STEPS NOT REPORTED	221	12	11	25	31	31	23	18	17	14	11	6	16	3	173
NO COMMON STAIRWAYS	747	27	35	56	49	77	105	97	81	65	44	52	27	33	202
LIGHT FIXTURES IN PUBLIC HALLS															
WITH PUBLIC HALLS	4 542	188	228	321	481	606	545	528	480	313	256	267	261	68	193
WITH LIGHT FIXTURES	4 419	182	222	314	472	596	528	506	460	305	251	259	259	64	193
ALL WORKING	4 038	169	203	281	433	519	486	447	435	290	237	230	245	61	194
SOME WORKING	310	8	15	29	30	66	34	51	22	11	10	24	8	2	179
NONE WORKING	15	-	-	-	2	5	2	-	2	2	2	-	2	-	...
NOT REPORTED	56	5	3	3	7	7	7	8	2	3	3	5	3	-	186
NO LIGHT FIXTURES	123	7	6	7	9	9	16	22	20	8	4	8	2	4	205
NO PUBLIC HALLS	991	31	44	66	71	117	135	126	107	90	60	61	41	42	202
NOT REPORTED	188	10	11	22	21	29	23	18	14	11	10	6	13	2	176
STORIES BETWEEN MAIN AND APARTMENT ENTRANCES															
NONE (ON SAME FLOOR)	1 445	59	63	79	118	192	187	206	162	114	79	78	64	43	200
1 (UP OR DOWN)	1 847	61	100	128	205	244	231	215	213	140	116	89	64	39	192
2 OR MORE (UP OR DOWN)	1 981	90	100	161	215	241	231	204	187	131	101	135	170	15	193
NOT REPORTED	448	19	19	40	35	73	52	47	40	30	29	33	16	14	189
1-UNIT STRUCTURES INCLUDING MOBILE HOMES OR TRAILERS	993	27	37	68	92	101	107	83	79	53	44	62	127	114	203
SPECIFIED RENTER OCCUPIED[1]	6 714	256	319	476	665	852	809	756	680	468	368	397	441	225	195
ELECTRIC WIRING															
ALL WIRING CONCEALED IN WALLS OR METAL COVERING	6 603	255	309	464	647	842	795	740	676	462	358	394	438	224	195
SOME OR ALL WIRING EXPOSED	93	1	11	13	18	10	9	11	2	5	9	2	2	2	158
NOT REPORTED	18	-	-	-	-	-	5	5	2	1	2	2	2	-	...
ELECTRIC WALL OUTLETS															
WITH WORKING OUTLETS IN EACH ROOM	6 506	253	306	457	641	818	786	722	662	461	362	384	434	221	195
LACKING WORKING OUTLETS IN SOME OR ALL ROOMS	188	2	14	20	23	30	20	30	15	5	7	12	7	4	179
NOT REPORTED	21	2	-	-	2	3	3	3	4	2	-	2	-	-	...
BASEMENT															
WITH BASEMENT	5 689	179	262	421	584	770	697	653	568	385	300	317	366	185	193
NO SIGNS OF WATER LEAKAGE	2 946	79	130	242	248	373	361	330	304	216	169	146	201	145	197
WITH SIGNS OF WATER LEAKAGE	859	13	30	35	103	119	95	102	92	51	49	70	70	30	205
DON'T KNOW	1 868	86	102	144	230	276	241	217	169	118	82	101	93	10	184
NOT REPORTED	16	2	-	-	3	2	-	3	3	-	1	-	2	-	...
NO BASEMENT	1 025	77	58	55	82	82	112	102	112	83	68	80	75	40	206
ROOF															
NO SIGNS OF WATER LEAKAGE	4 822	192	231	351	478	607	590	525	482	326	264	282	288	206	193
WITH SIGNS OF WATER LEAKAGE	592	7	28	46	58	92	77	62	49	35	36	42	44	15	193
DON'T KNOW	1 288	55	59	80	129	151	142	167	149	107	64	73	107	5	204
NOT REPORTED	11	2	2	-	-	2	-	2	-	-	2	-	2	-	...
INTERIOR CEILINGS AND WALLS															
OPEN CRACKS OR HOLES:															
NO OPEN CRACKS OR HOLES	5 873	238	284	421	570	718	698	629	610	409	331	361	390	216	196
WITH OPEN CRACKS OR HOLES	825	16	36	56	95	132	109	125	70	59	36	36	46	10	191
NOT REPORTED	15	2	-	-	-	2	2	2	1	-	2	1	6	-	...
BROKEN PLASTER:															
NO BROKEN PLASTER	6 184	252	290	436	604	771	757	670	623	436	338	384	408	215	195
WITH BROKEN PLASTER	522	3	29	41	60	80	53	84	57	32	31	13	31	7	195
NOT REPORTED	9	1	-	-	1	-	-	2	-	-	-	-	2	3	...
PEELING PAINT:															
NO PEELING PAINT	6 021	239	285	418	595	739	720	666	618	423	320	378	403	216	196
WITH PEELING PAINT	684	17	35	59	68	110	89	88	62	45	48	19	36	9	188
NOT REPORTED	9	-	-	-	2	3	-	2	-	-	-	-	2	-	...
INTERIOR FLOORS															
NO HOLES IN FLOOR	6 437	252	300	459	638	814	766	701	658	461	356	386	426	220	195
WITH HOLES IN FLOOR	236	3	17	12	22	35	33	51	22	5	11	11	9	5	194
NOT REPORTED	41	2	2	5	5	3	10	3	-	2	2	-	6	1	180

[1]EXCLUDES 1-FAMILY HOMES ON 10 ACRES OR MORE.

TABLE B-10. GROSS RENT OF RENTER-OCCUPIED HOUSING UNITS BY DEFICIENCIES IN SELECTED STRUCTURAL CHARACTERISTICS: 1977--CONTINUED

(NUMBERS IN THOUSANDS. DATA BASED ON SAMPLE, SEE TEXT. FOR MINIMUM BASE FOR DERIVED FIGURES (PERCENT, MEDIAN, ETC.) AND MEANING OF SYMBOLS, SEE TEXT)

NORTHEAST	TOTAL	LESS THAN $70	$70 TO $99	$100 TO $124	$125 TO $149	$150 TO $174	$175 TO $199	$200 TO $224	$225 TO $249	$250 TO $274	$275 TO $299	$300 TO $349	$350 OR MORE	NO CASH RENT	MEDIAN (DOLLARS)
SPECIFIED RENTER OCCUPIED[1]--CON.															
SELECTED STRUCTURAL DEFICIENCIES AND WISH TO MOVE															
WITH STRUCTURAL DEFICIENCIES.	2 003	43	89	130	222	289	236	257	193	135	111	119	127	53	196
HOUSEHOLD WOULD LIKE TO MOVE[2]	408	7	23	29	58	65	44	63	31	17	16	22	32	2	187
UNITS WITH SIGNS OF WATER LEAKAGE IN BASEMENT	152	-	4	3	29	21	18	29	13	7	6	8	13	1	200
UNITS WITH SIGNS OF WATER LEAKAGE IN ROOF	169	-	4	14	20	28	22	24	13	5	10	13	17	-	195
UNITS WITH OPEN CRACKS OR HOLES IN INTERIOR CEILINGS AND WALLS.	300	3	18	17	36	53	34	47	23	15	11	16	26	2	191
UNITS WITH HOLES IN FLOOR	110	2	10	4	10	21	8	32	6	2	3	7	5	2	197
UNITS WITH BROKEN PLASTER ON INTERIOR CEILINGS AND WALLS	212	2	14	21	26	35	20	39	19	7	3	9	18	-	186
UNITS WITH PEELING PAINT ON INTERIOR CEILINGS AND WALLS	250	5	18	22	28	44	32	38	15	8	10	8	20	2	180
UNITS WITH 2 OR MORE STRUCTURAL DEFICIENCIES	336	5	18	29	38	59	35	54	23	12	15	18	27	2	187
HOUSEHOLD WOULD NOT LIKE TO MOVE.	1 466	29	60	90	154	209	178	185	145	110	93	87	79	47	198
NOT REPORTED.	129	7	6	10	10	16	14	9	17	9	2	10	16	3	199
NO STRUCTURAL DEFICIENCIES.	4 707	213	231	347	443	562	573	497	487	332	258	278	312	172	195
NOT REPORTED.	4	-	-	-	-	-	-	2	-	-	-	-	2	-	...
OVERALL OPINION OF STRUCTURE															
EXCELLENT	1 329	76	80	64	106	135	113	136	128	103	82	99	134	71	209
GOOD.	3 220	116	147	231	288	346	442	343	335	244	197	204	212	110	198
FAIR.	1 623	46	71	132	186	300	189	215	167	100	69	54	61	32	183
POOR.	492	13	19	41	79	67	61	57	46	19	18	40	30	2	185
NOT REPORTED.	51	5	2	8	7	4	3	4	5	2	2	-	5	3	158

[1]EXCLUDES 1-FAMILY HOMES ON 10 ACRES OR MORE.
[2]FIGURES WILL NOT ADD TO TOTAL BECAUSE MORE THAN ONE STRUCTURAL DEFICIENCY WAS REPORTED FOR THE SAME UNIT.

TABLE B-11. GROSS RENT OF RENTER-OCCUPIED HOUSING UNITS BY FAILURES IN PLUMBING FACILITIES AND EQUIPMENT: 1977

(NUMBERS IN THOUSANDS. DATA BASED ON SAMPLE, SEE TEXT. FOR MINIMUM BASE FOR DERIVED FIGURES (PERCENT, MEDIAN, ETC.) AND MEANING OF SYMBOLS, SEE TEXT)

NORTHEAST	TOTAL	LESS THAN $70	$70 TO $99	$100 TO $124	$125 TO $149	$150 TO $174	$175 TO $199	$200 TO $224	$225 TO $249	$250 TO $274	$275 TO $299	$300 TO $349	$350 OR MORE	NO CASH RENT	MEDIAN (DOLLARS)
SPECIFIED RENTER OCCUPIED[1]	6 714	256	319	476	665	852	809	756	680	468	368	397	441	225	195
UNITS OCCUPIED 3 MONTHS OR LONGER	6 067	240	305	458	614	759	718	668	599	420	333	353	389	210	193
WATER SUPPLY															
WITH PIPED WATER INSIDE STRUCTURE	6 064	240	305	458	614	759	718	668	599	420	333	353	388	209	193
NO BREAKDOWNS	5 816	238	297	448	595	731	673	639	573	401	314	344	360	203	193
WITH BREAKDOWNS	171	2	3	6	14	18	31	22	21	13	15	6	19	1	212
UNUSABLE 6 CONSECUTIVE HOURS OR LONGER:															
1 TIME	105	-	-	4	10	8	18	13	16	12	10	3	10	1	222
2 TIMES	28	2	3	-	2	4	6	2	2	2	-	3	3	-	...
3 TIMES OR MORE	34	-	-	-	2	6	8	8	2	-	3	-	6	-	...
NOT REPORTED	3	-	-	2	-	-	-	-	-	-	2	-	-	-	...
DON'T KNOW	19	-	-	-	2	1	5	-	2	-	4	2	3	1	...
NOT REPORTED	58	-	4	4	3	8	9	7	3	5	2	2	6	5	193
REASON FOR BREAKDOWN:															
PROBLEMS INSIDE BUILDING	102	-	2	3	2	9	21	16	10	10	7	5	17	-	220
PROBLEMS OUTSIDE BUILDING	60	2	2	1	8	9	10	6	10	3	5	1	2	1	195
NOT REPORTED	9	-	-	2	4	-	-	-	1	-	3	-	-	-	...
NO PIPED WATER INSIDE STRUCTURE	4	1	1	1	-	-	-	-	-	-	-	-	1	1	...
SEWAGE DISPOSAL															
WITH PUBLIC SEWER, SEPTIC TANK, OR CESSPOOL	6 056	239	303	456	613	759	717	668	599	420	333	353	388	209	194
NO BREAKDOWNS	5 942	234	300	451	600	746	715	652	580	412	324	343	377	208	193
WITH BREAKDOWNS	43	-	2	-	7	4	2	4	8	-	7	6	3	-	234
UNUSABLE 6 CONSECUTIVE HOURS OR LONGER:															
1 TIME	31	-	-	-	5	2	2	4	7	-	6	6	-	-	...
2 TIMES	3	-	-	-	-	-	-	-	-	-	2	-	2	-	...
3 TIMES OR MORE	7	-	2	-	2	2	-	-	-	-	-	-	2	-	...
NOT REPORTED	2	-	-	-	-	-	-	-	2	-	-	-	-	-	...
DON'T KNOW	3	2	-	-	-	-	-	-	-	2	-	-	-	-	...
NOT REPORTED	68	4	2	5	6	9	1	12	11	5	2	4	7	2	216
WITH CHEMICAL TOILET, PRIVY, OR OTHER MEANS	11	2	2	2	2	-	1	1	-	-	-	-	1	1	...
TYPE OF SEWAGE DISPOSAL															
WITH PUBLIC SEWER	5 571	223	280	432	579	709	662	627	559	393	303	319	350	135	193
1 OR MORE BREAKDOWNS	35	-	2	-	6	3	2	4	7	-	4	3	3	-	...
WITH SEPTIC TANK OR CESSPOOL	485	16	23	24	34	49	55	41	40	27	30	34	38	74	203
1 OR MORE BREAKDOWNS	8	-	-	-	1	1	-	-	1	-	3	2	-	-	...
FLUSH TOILET															
WITH ALL PLUMBING FACILITIES	5 883	193	257	428	594	741	717	664	599	418	332	351	388	201	196
WITH ONLY 1 FLUSH TOILET	5 423	189	252	423	573	712	698	649	568	390	296	297	212	165	192
NO BREAKDOWNS IN FLUSH TOILET	5 230	182	250	415	554	678	675	617	545	376	283	292	200	163	191
WITH BREAKDOWNS IN FLUSH TOILET	147	5	-	5	13	26	19	26	15	12	11	6	6	2	203
UNUSABLE 6 CONSECUTIVE HOURS OR LONGER:															
1 TIME	84	2	-	5	10	15	10	14	12	7	8	1	2	1	200
2 TIMES	34	2	-	-	3	6	2	7	3	2	2	3	5	-	...
3 TIMES	8	-	-	-	-	2	3	1	-	-	-	2	-	1	...
4 TIMES OR MORE	19	2	-	-	-	2	4	5	1	3	2	-	-	-	...
NOT REPORTED	2	-	-	-	-	2	-	-	-	-	-	-	-	-	...
NOT REPORTED	47	2	2	2	7	7	4	6	7	2	2	-	6	-	191
REASON FOR BREAKDOWN:															
PROBLEMS INSIDE BUILDING	111	5	-	5	8	19	13	24	12	10	7	3	3	2	204
PROBLEMS OUTSIDE BUILDING	25	-	-	-	3	5	4	1	3	2	3	2	2	-	...
NOT REPORTED	10	-	-	-	2	3	2	2	-	-	1	-	2	-	...
LACKING SOME OR ALL PLUMBING FACILITIES	184	46	48	31	20	18	1	4	-	2	2	2	1	9	94
ELECTRIC FUSE BLOWOUTS															
NO FUSE OR SWITCH BLOWOUTS	5 365	217	277	417	539	675	644	601	531	374	274	318	323	178	193
WITH FUSE OR SWITCH BLOWOUTS	606	15	23	38	67	81	60	57	62	42	54	26	51	31	202
1 TIME	320	13	13	18	36	41	34	19	31	25	32	13	24	20	195
2 TIMES	102	-	5	11	7	12	7	12	16	7	7	2	11	4	214
3 TIMES OR MORE	170	2	4	8	22	25	16	26	13	10	13	10	14	6	204
NOT REPORTED	14	-	1	-	2	2	3	-	2	-	2	-	2	2	...
DON'T KNOW	29	4	6	-	3	-	4	3	-	-	-	6	2	-	...
NOT REPORTED	67	5	-	4	5	3	10	7	6	3	6	3	14	2	220
UNITS OCCUPIED LAST WINTER	5 014	209	286	411	525	638	565	532	490	312	254	291	323	180	190
HEATING EQUIPMENT															
WITH HEATING EQUIPMENT	5 010	207	284	411	525	638	565	532	489	312	254	291	323	180	190
NO BREAKDOWNS	4 106	183	249	346	439	516	452	420	390	263	200	235	265	149	188
WITH BREAKDOWNS	825	19	32	58	82	112	103	105	93	45	48	53	46	27	197
1 TIME	351	13	14	25	37	41	53	36	36	19	21	16	20	18	192
2 TIMES	172	-	9	16	22	29	17	33	12	8	9	5	7	5	186
3 TIMES	127	2	-	9	10	21	17	19	11	7	8	15	5	4	205
4 TIMES OR MORE	162	2	10	9	14	18	15	17	32	11	8	13	13	-	219
NOT REPORTED	13	2	-	-	-	3	2	-	2	-	2	3	-	-	...
NOT REPORTED	78	5	3	7	4	11	9	7	6	3	6	2	12	4	194
NO HEATING EQUIPMENT	5	2	2	-	-	-	-	-	2	-	-	-	-	-	...
INSUFFICIENT HEAT															
ADDITIONAL HEAT SOURCE:															
WITH SPECIFIED HEATING EQUIPMENT[2]	4 931	200	275	404	512	622	558	528	484	310	254	288	323	173	191
NO ADDITIONAL HEAT SOURCE USED	4 034	174	230	328	415	479	458	430	401	260	214	227	270	148	192
USED KITCHEN STOVE, FIREPLACE, OR PORTABLE HEATER	833	24	44	74	88	129	92	92	79	45	38	59	46	21	187
NOT REPORTED	63	2	-	2	9	13	7	7	4	5	2	2	7	4	188
LACKING SPECIFIED HEATING EQUIPMENT OR NONE	83	9	11	7	13	17	8	3	6	2	-	2	-	6	148

[1]EXCLUDES 1-FAMILY HOMES ON 10 ACRES OR MORE.
[2]EXCLUDES ROOM HEATERS WITHOUT FLUE OR VENT, FIREPLACES, STOVES, AND PORTABLE HEATERS.

TABLE B-11. GROSS RENT OF RENTER-OCCUPIED HOUSING UNITS BY FAILURES IN PLUMBING FACILITIES AND EQUIPMENT: 1977--CONTINUED

(NUMBERS IN THOUSANDS. DATA BASED ON SAMPLE, SEE TEXT. FOR MINIMUM BASE FOR DERIVED FIGURES (PERCENT, MEDIAN, ETC.) AND MEANING OF SYMBOLS, SEE TEXT)

NORTHEAST	TOTAL	LESS THAN $70	$70 TO $99	$100 TO $124	$125 TO $149	$150 TO $174	$175 TO $199	$200 TO $224	$225 TO $249	$250 TO $274	$275 TO $299	$300 TO $349	$350 OR MORE	NO CASH RENT	MEDIAN (DOLLARS)
SPECIFIED RENTER OCCUPIED[1]--CON.															
UNITS OCCUPIED LAST WINTER--CON.															
INSUFFICIENT HEAT--CON.															
ROOMS LACKING SPECIFIED HEAT SOURCE:															
WITH SPECIFIED HEATING EQUIPMENT[2]	4 931	200	275	404	512	622	558	528	484	310	254	288	323	173	191
NO ROOMS LACKING AIR DUCTS, REGISTERS, RADIATORS, OR HEATERS	4 219	180	233	315	387	507	473	459	449	292	228	267	295	134	196
ROOMS LACKING AIR DUCTS, REGISTERS, RADIATORS, OR HEATERS	661	15	40	89	124	110	69	63	33	16	23	21	21	36	160
1 ROOM	280	7	15	28	38	42	41	33	16	6	15	13	11	15	176
2 ROOMS	166	6	13	25	33	31	12	7	7	7	4	3	8	9	151
3 ROOMS OR MORE	215	2	13	35	53	37	17	23	10	3	4	5	2	11	148
NOT REPORTED	52	5	2	-	2	5	15	7	2	2	2	-	7	4	192
LACKING SPECIFIED HEATING EQUIPMENT OR NONE	83	9	11	7	13	17	8	3	6	2	-	2	-	6	148
CLOSURE OF ROOMS:															
WITH HEATING EQUIPMENT	5 010	207	284	411	525	638	565	532	489	312	254	291	323	160	190
NO ROOMS CLOSED	4 619	201	266	383	482	588	522	478	451	289	230	273	296	160	189
CLOSED CERTAIN ROOMS	319	1	16	22	41	40	35	47	32	18	19	11	23	14	197
LIVING ROOM ONLY	29	-	7	2	2	5	2	3	4	-	-	2	-	3	...
DINING ROOM ONLY	8	-	-	-	-	-	2	2	-	-	2	-	3	-	...
1 OR MORE BEDROOMS ONLY	195	1	7	15	32	25	17	28	22	9	6	8	13	10	192
OTHER ROOMS OR COMBINATION	73	-	2	5	8	8	13	13	3	6	7	1	5	2	198
NOT REPORTED	15	-	-	-	-	2	2	1	2	3	4	-	2	-	...
NOT REPORTED	72	5	2	5	2	10	4	7	6	5	5	7	3	6	200
NO HEATING EQUIPMENT	5	2	2	-	-	-	-	-	2	-	-	-	-	-	...

[1]EXCLUDES 1-FAMILY HOMES ON 10 ACRES OR MORE.
[2]EXCLUDES ROOM HEATERS WITHOUT FLUE OR VENT, FIREPLACES, STOVES, AND PORTABLE HEATERS.

TABLE B-12. GROSS RENT OF RENTER-OCCUPIED HOUSING UNITS BY SELECTED NEIGHBORHOOD CHARACTERISTICS: 1977

(NUMBERS IN THOUSANDS. DATA BASED ON SAMPLE, SEE TEXT. FOR MINIMUM BASE FOR DERIVED FIGURES (PERCENT, MEDIAN, ETC.) AND MEANING OF SYMBOLS, SEE TEXT)

NORTHEAST	TOTAL	LESS THAN $70	$70 TO $99	$100 TO $124	$125 TO $149	$150 TO $174	$175 TO $199	$200 TO $224	$225 TO $249	$250 TO $274	$275 TO $299	$300 TO $349	$350 OR MORE	NO CASH RENT	MEDIAN (DOLLARS)
SPECIFIED RENTER OCCUPIED[1]	6 714	256	319	476	665	852	809	756	680	468	368	397	441	225	195
NEIGHBORHOOD CONDITIONS															
NO STREET OR HIGHWAY NOISE	4 238	180	210	268	405	514	517	496	444	306	238	255	249	157	197
WITH STREET OR HIGHWAY NOISE	2 432	73	109	203	255	333	289	255	234	158	130	139	189	65	193
DOES NOT BOTHER	1 101	38	55	99	112	155	132	108	107	77	52	62	73	30	189
BOTHERS A LITTLE	938	27	31	67	97	128	114	107	95	56	50	60	82	24	198
BOTHERS VERY MUCH	244	5	10	23	30	34	27	20	17	14	21	12	23	8	189
BOTHERS SO MUCH WOULD LIKE TO MOVE	146	3	11	14	16	16	16	20	13	10	7	5	11	3	191
NOT REPORTED	3	-	2	-	-	-	-	-	2	-	-	-	-	-	...
NOT REPORTED	43	3	-	5	5	5	4	5	2	4	1	3	3	3	186
NO AIRPLANE TRAFFIC NOISE	5 616	237	282	401	556	707	666	633	577	372	306	319	359	201	194
WITH AIRPLANE TRAFFIC NOISE	1 061	16	37	71	104	136	141	120	104	93	62	79	79	21	203
DOES NOT BOTHER	531	11	23	34	44	72	77	54	50	46	27	39	36	16	198
BOTHERS A LITTLE	350	5	7	24	35	45	40	36	32	34	23	31	31	5	210
BOTHERS VERY MUCH	142	-	7	7	15	16	20	24	16	11	10	5	12	-	207
BOTHERS SO MUCH WOULD LIKE TO MOVE	21	-	-	3	6	-	-	3	5	2	2	-	-	-	...
NOT REPORTED	17	-	-	2	3	3	3	2	-	-	-	3	-	-	...
NOT REPORTED	37	3	-	5	5	8	2	3	-	2	1	-	3	3	...
NO HEAVY TRAFFIC	4 296	172	203	292	398	523	540	485	450	300	234	272	270	158	196
WITH HEAVY TRAFFIC	2 371	81	117	178	262	319	265	267	230	166	134	125	163	64	193
DOES NOT BOTHER	1 275	44	68	104	145	176	142	138	128	91	56	62	83	36	189
BOTHERS A LITTLE	748	25	26	52	76	107	90	85	72	44	53	40	59	19	196
BOTHERS VERY MUCH	237	8	13	17	22	29	25	26	21	20	17	18	17	4	203
BOTHERS SO MUCH WOULD LIKE TO MOVE	98	3	7	5	14	7	8	17	8	9	8	5	4	2	204
NOT REPORTED	12	-	2	-	5	-	-	2	2	2	-	-	-	-	...
NOT REPORTED	47	3	-	7	5	10	4	3	-	2	1	1	8	3	167
NO STREETS IN NEED OF REPAIR	5 538	223	277	385	532	682	663	619	575	401	306	337	355	182	196
WITH STREETS IN NEED OF REPAIR	1 116	29	38	87	127	161	142	132	104	62	59	57	78	40	191
DOES NOT BOTHER	276	10	17	25	38	42	45	26	15	7	9	7	17	17	173
BOTHERS A LITTLE	419	11	15	25	42	63	47	60	39	30	20	28	29	10	201
BOTHERS VERY MUCH	347	7	3	29	40	48	39	39	43	18	22	19	30	9	202
BOTHERS SO MUCH WOULD LIKE TO MOVE	66	2	3	7	7	5	10	6	7	7	6	2	2	2	194
NOT REPORTED	9	-	-	-	-	2	2	-	-	-	2	2	-	2	...
NOT REPORTED	60	3	5	5	6	8	4	5	1	4	4	3	8	3	181
NO ROADS IMPASSABLE	5 788	230	289	413	562	737	685	634	586	404	319	346	382	199	195
WITH ROADS IMPASSABLE	852	22	30	55	96	103	117	114	89	56	46	48	52	23	197
DOES NOT BOTHER	193	7	11	16	25	26	21	26	24	11	8	7	5	6	185
BOTHERS A LITTLE	289	9	16	17	27	42	38	26	28	19	19	12	24	13	192
BOTHERS VERY MUCH	290	5	2	13	37	26	45	49	30	17	12	26	23	4	207
BOTHERS SO MUCH WOULD LIKE TO MOVE	77	2	2	9	7	10	13	11	7	8	7	3	-	-	193
NOT REPORTED	3	-	-	-	-	-	-	2	-	2	-	-	-	-	...
NOT REPORTED	74	3	1	8	7	12	6	7	5	7	4	2	7	3	192
NO OCCUPIED HOUSING IN RUNDOWN CONDITION	5 701	217	268	383	519	718	683	628	597	426	321	348	385	208	198
WITH OCCUPIED HOUSING IN RUNDOWN CONDITION	943	35	46	85	140	122	118	121	84	36	47	44	51	14	182
DOES NOT BOTHER	219	9	14	18	35	29	27	33	12	8	11	6	12	6	177
BOTHERS A LITTLE	314	15	11	21	38	43	32	46	39	12	17	22	15	2	195
BOTHERS VERY MUCH	259	8	8	23	44	35	40	27	22	12	13	10	15	4	181
BOTHERS SO MUCH WOULD LIKE TO MOVE	136	2	13	22	19	12	17	13	11	5	7	6	7	2	172
NOT REPORTED	15	2	-	-	4	3	2	2	-	-	-	-	2	-	...
NOT REPORTED	69	3	5	8	7	12	8	7	-	6	1	5	5	3	170
NO COMMERCIAL OR NONRESIDENTIAL ACTIVITIES	4 382	178	198	284	392	521	543	505	473	315	247	275	303	149	200
WITH COMMERCIAL OR NONRESIDENTIAL ACTIVITIES	2 290	75	120	187	268	324	262	245	207	151	120	122	135	73	187
DOES NOT BOTHER	1 966	68	109	162	229	281	213	221	173	127	100	107	118	59	187
BOTHERS A LITTLE	167	3	6	12	22	26	25	15	19	9	7	8	10	6	186
BOTHERS VERY MUCH	71	-	3	8	9	7	11	5	6	3	9	6	3	2	192
BOTHERS SO MUCH WOULD LIKE TO MOVE	38	2	-	2	3	5	7	3	5	3	2	1	2	2	...
NOT REPORTED	47	2	2	3	6	6	6	2	3	8	3	-	3	4	192
NOT REPORTED	42	3	2	6	5	7	4	5	-	2	1	-	3	4	161
NO ODORS, SMOKE, OR GAS	5 991	231	288	425	580	752	746	686	617	418	326	352	368	202	195
WITH ODORS, SMOKE, OR GAS	678	22	32	47	82	88	60	66	64	46	39	45	68	20	199
DOES NOT BOTHER	127	3	6	7	11	17	14	8	11	10	15	3	12	11	204
BOTHERS A LITTLE	270	7	10	13	34	27	23	32	32	21	12	21	35	3	215
BOTHERS VERY MUCH	202	5	14	17	30	34	11	24	16	13	5	10	20	4	173
BOTHERS SO MUCH WOULD LIKE TO MOVE	56	3	3	9	5	5	9	2	3	2	7	6	2	2	181
NOT REPORTED	22	3	-	2	2	5	3	-	2	-	-	5	-	-	...
NOT REPORTED	45	3	-	5	3	12	3	3	-	4	3	-	5	3	169
ADEQUATE STREET LIGHTS	5 687	221	278	413	558	723	689	629	579	404	306	333	364	189	194
INADEQUATE STREET LIGHTS	981	31	41	59	102	120	118	122	99	62	59	62	74	33	201
DOES NOT BOTHER	285	9	11	15	29	42	34	33	28	13	14	14	22	22	193
BOTHERS A LITTLE	314	8	12	17	27	34	37	38	44	25	24	24	17	6	212
BOTHERS VERY MUCH	297	10	13	21	35	33	32	37	22	16	21	20	33	4	202
BOTHERS SO MUCH WOULD LIKE TO MOVE	50	4	3	3	4	9	5	12	3	2	-	3	2	-	188
NOT REPORTED	35	-	2	3	9	2	9	2	2	5	-	2	-	-	...
NOT REPORTED	46	3	1	5	5	9	2	5	2	2	4	2	3	3	170
NO NEIGHBORHOOD CRIME	4 951	194	236	344	472	608	609	576	495	362	254	281	331	190	196
WITH NEIGHBORHOOD CRIME	1 673	57	82	124	182	234	188	170	178	101	112	108	105	31	193
DOES NOT BOTHER	207	10	20	8	25	45	8	21	20	13	12	19	5	2	171
BOTHERS A LITTLE	503	24	18	34	34	59	72	48	71	27	36	34	33	12	202
BOTHERS VERY MUCH	615	17	34	40	77	76	61	64	59	42	45	38	46	16	197
BOTHERS SO MUCH WOULD LIKE TO MOVE	312	5	10	42	42	48	39	33	24	18	16	14	18	2	180
NOT REPORTED	36	2	-	-	5	7	8	3	3	-	1	3	3	-	...
NOT REPORTED	90	5	2	8	11	9	13	10	8	5	2	8	5	4	190
NO TRASH, LITTER, OR JUNK	5 260	196	258	340	485	650	638	599	538	375	311	309	366	194	198
WITH TRASH, LITTER, OR JUNK	1 402	55	59	131	175	191	169	153	141	87	57	88	69	26	186
DOES NOT BOTHER	192	13	12	15	28	32	25	13	21	11	3	6	7	5	168
BOTHERS A LITTLE	471	15	20	41	59	82	54	35	50	31	24	24	25	12	181
BOTHERS VERY MUCH	561	20	21	52	67	56	63	86	54	27	24	50	32	8	198
BOTHERS SO MUCH WOULD LIKE TO MOVE	171	7	7	23	19	19	26	19	15	18	5	7	5	2	184
NOT REPORTED	7	-	-	-	2	2	2	-	-	-	-	2	-	-	...
NOT REPORTED	52	5	2	5	5	10	2	3	2	6	1	-	7	5	166

[1]EXCLUDES 1-FAMILY HOMES ON 10 ACRES OR MORE.

TABLE B-12. GROSS RENT OF RENTER-OCCUPIED HOUSING UNITS BY SELECTED NEIGHBORHOOD CHARACTERISTICS: 1977--CONTINUED

(NUMBERS IN THOUSANDS. DATA BASED ON SAMPLE, SEE TEXT. FOR MINIMUM BASE FOR DERIVED FIGURES (PERCENT, MEDIAN, ETC.) AND MEANING OF SYMBOLS, SEE TEXT)

NORTHEAST	TOTAL	LESS THAN $70	$70 TO $99	$100 TO $124	$125 TO $149	$150 TO $174	$175 TO $199	$200 TO $224	$225 TO $249	$250 TO $274	$275 TO $299	$300 TO $349	$350 OR MORE	NO CASH RENT	MEDIAN (DOLLARS)
SPECIFIED RENTER OCCUPIED[1]--CON.															
NEIGHBORHOOD CONDITIONS--CON.															
NO BOARDED UP OR ABANDONED STRUCTURES	5 716	215	258	374	529	696	687	658	599	419	333	345	402	202	199
WITH BOARDED UP OR ABANDONED STRUCTURES	949	38	60	97	131	149	118	93	82	43	34	51	34	20	172
DOES NOT BOTHER	347	16	23	24	55	65	37	24	28	16	15	19	13	12	168
BOTHERS A LITTLE	269	13	13	30	30	36	34	37	29	8	9	18	7	5	182
BOTHERS VERY MUCH	198	5	17	21	29	27	25	24	16	9	7	7	10	2	174
BOTHERS SO MUCH WOULD LIKE TO MOVE	114	4	7	22	14	19	17	7	7	7	3	4	4	-	163
NOT REPORTED	21	-	-	-	3	2	5	2	2	4	-	3	-	1	...
NOT REPORTED	49	3	2	6	5	7	4	5	-	6	2	2	5	3	176
NEIGHBORHOOD CONDITIONS AND WISH TO MOVE[2]															
NO BOTHERSOME NEIGHBORHOOD CONDITIONS	1 504	83	83	81	110	158	200	153	161	112	82	105	109	66	201
WITH BOTHERSOME NEIGHBORHOOD CONDITIONS	5 180	169	237	391	552	690	606	600	519	354	286	292	329	156	194
HOUSEHOLD WOULD NOT LIKE TO MOVE	4 572	161	215	325	480	604	523	533	468	316	238	259	301	149	195
HOUSEHOLD WOULD LIKE TO MOVE	592	9	22	65	69	84	83	60	51	36	47	33	27	7	188
NOT REPORTED	16	-	-	1	4	2	-	7	-	2	-	-	1	-	...
NOT REPORTED	30	3	-	5	3	3	2	3	-	2	1	-	3	3	...
NEIGHBORHOOD SERVICES															
SATISFACTORY PUBLIC TRANSPORTATION	5 004	190	260	382	527	678	603	569	492	344	248	277	299	133	191
UNSATISFACTORY PUBLIC TRANSPORTATION	1 246	49	50	77	111	131	143	141	117	83	89	79	99	78	204
DOES NOT BOTHER	573	28	18	35	56	70	69	63	50	30	37	35	32	50	194
BOTHERS A LITTLE	324	13	22	17	28	32	35	30	30	25	21	19	40	13	208
BOTHERS VERY MUCH	255	5	8	17	17	19	27	36	25	23	25	19	24	11	220
BOTHERS SO MUCH WOULD LIKE TO MOVE	58	3	-	5	9	6	5	12	6	3	3	2	2	2	200
NOT REPORTED	37	-	2	3	2	4	7	-	7	2	2	4	2	3	...
DON'T KNOW	434	15	10	9	21	41	62	42	71	38	31	39	42	11	228
NOT REPORTED	31	2	-	8	6	2	1	3	-	2	1	2	2	3	...
SATISFACTORY SCHOOLS	4 863	159	235	375	508	645	603	571	465	339	249	268	269	175	192
UNSATISFACTORY SCHOOLS	263	14	17	10	19	17	32	35	18	16	24	21	31	9	212
DOES NOT BOTHER	48	7	5	3	2	2	7	2	2	5	5	2	6	2	191
BOTHERS A LITTLE	39	-	5	3	-	2	5	6	2	2	5	7	2	2	216
BOTHERS VERY MUCH	92	2	1	2	7	8	13	16	8	7	4	5	16	3	217
BOTHERS SO MUCH WOULD LIKE TO MOVE	56	-	2	2	9	5	5	8	3	1	10	7	3	-	216
NOT REPORTED	29	5	5	-	2	-	2	3	3	2	-	-	5	2	...
DON'T KNOW	1 553	82	66	86	133	186	174	144	195	110	94	108	137	37	205
NOT REPORTED	34	2	1	5	5	3	1	6	2	2	1	-	3	4	...
SATISFACTORY SHOPPING	5 969	215	274	407	571	752	719	691	631	412	334	369	406	189	197
UNSATISFACTORY SHOPPING	681	35	44	65	86	91	86	59	47	48	32	24	32	31	176
DOES NOT BOTHER	153	4	16	15	18	21	13	18	6	7	7	9	9	10	171
BOTHERS A LITTLE	223	13	11	16	23	25	36	20	21	25	9	4	8	13	187
BOTHERS VERY MUCH	219	15	14	23	26	33	25	19	18	12	8	8	13	4	172
BOTHERS SO MUCH WOULD LIKE TO MOVE	58	-	2	9	13	9	7	3	2	3	7	2	2	1	165
NOT REPORTED	28	3	2	2	6	3	5	-	1	-	1	2	-	3	...
DON'T KNOW	26	5	-	-	4	7	3	-	-	3	-	2	-	1	...
NOT REPORTED	38	2	2	5	3	2	1	6	2	5	2	2	3	4	...
SATISFACTORY POLICE PROTECTION	5 358	219	268	363	501	668	637	607	536	386	312	300	365	196	196
UNSATISFACTORY POLICE PROTECTION	737	21	33	69	104	99	98	84	65	37	35	47	34	10	184
DOES NOT BOTHER	56	2	2	8	7	9	12	9	4	2	-	2	-	2	176
BOTHERS A LITTLE	172	8	8	14	22	24	24	11	13	10	13	9	12	4	183
BOTHERS VERY MUCH	360	7	14	27	54	47	46	41	36	19	17	28	19	5	190
BOTHERS SO MUCH WOULD LIKE TO MOVE	128	3	8	21	18	10	12	23	10	7	5	7	3	-	182
NOT REPORTED	20	-	-	-	3	8	5	-	2	-	-	2	-	-	...
DON'T KNOW	585	15	16	38	57	82	73	61	79	41	21	48	40	16	202
NOT REPORTED	34	2	3	7	3	3	1	3	-	4	1	2	2	3	...
SATISFACTORY OUTDOOR RECREATION FACILITIES	4 703	171	207	330	460	590	572	546	478	327	264	272	328	157	197
UNSATISFACTORY OUTDOOR RECREATION FACILITIES	1 445	33	83	107	156	184	178	158	140	98	82	91	79	57	193
DOES NOT BOTHER	568	20	50	51	57	73	70	54	48	36	26	24	23	35	180
BOTHERS A LITTLE	383	7	16	17	48	58	42	39	37	34	24	36	19	5	200
BOTHERS VERY MUCH	345	3	11	31	31	37	49	53	35	22	24	17	20	12	202
BOTHERS SO MUCH WOULD LIKE TO MOVE	88	3	5	4	5	12	14	8	10	3	4	7	12	2	203
NOT REPORTED	60	-	-	4	13	3	3	5	10	2	4	7	5	3	220
DON'T KNOW	526	46	29	35	46	73	54	46	61	39	22	34	33	9	188
NOT REPORTED	40	5	-	5	3	5	4	6	2	4	1	-	2	3	...
SATISFACTORY HOSPITALS OR HEALTH CLINICS	5 782	231	277	404	568	729	694	647	590	408	320	339	377	196	195
UNSATISFACTORY HOSPITALS OR HEALTH CLINICS	670	15	30	50	79	97	92	83	69	34	29	31	38	23	189
DOES NOT BOTHER	232	7	19	20	29	28	22	24	19	16	5	13	12	16	179
BOTHERS A LITTLE	157	3	7	9	12	29	24	20	16	5	6	8	15	2	191
BOTHERS VERY MUCH	223	3	3	17	29	34	36	35	25	9	12	4	12	3	190
BOTHERS SO MUCH WOULD LIKE TO MOVE	37	2	-	3	3	2	7	3	9	2	3	3	-	-	212
NOT REPORTED	21	-	-	-	5	5	3	1	-	2	2	3	-	-	...
DON'T KNOW	236	8	13	17	14	26	22	22	22	21	19	28	23	1	218
NOT REPORTED	26	2	-	5	3	-	1	4	-	4	1	-	3	3	...
NEIGHBORHOOD SERVICES AND WISH TO MOVE[3]															
WITH SATISFACTORY NEIGHBORHOOD SERVICES	3 661	156	167	260	357	472	425	407	398	260	197	204	250	106	196
WITH UNSATISFACTORY NEIGHBORHOOD SERVICES	3 031	98	152	212	305	380	384	345	282	206	171	193	190	114	195
HOUSEHOLD WOULD NOT LIKE TO MOVE	2 630	91	135	181	247	337	332	291	245	187	149	163	165	105	195
HOUSEHOLD WOULD LIKE TO MOVE	299	3	12	27	44	31	35	47	28	14	19	19	16	4	196
NOT REPORTED	102	3	5	3	14	12	17	7	9	5	2	11	8	5	191
NOT REPORTED	22	2	-	5	3	-	1	3	-	2	1	-	2	3	...

[1]EXCLUDES 1-FAMILY HOMES ON 10 ACRES OR MORE.
[2]WISH TO MOVE ONLY RELATES TO RESPONDENT'S OPINION OF SPECIFIC NEIGHBORHOOD CONDITIONS.
[3]WISH TO MOVE ONLY RELATES TO RESPONDENT'S OPINION OF SPECIFIC NEIGHBORHOOD SERVICES.

TABLE B-12. GROSS RENT OF RENTER-OCCUPIED HOUSING UNITS BY SELECTED NEIGHBORHOOD CHARACTERISTICS: 1977--CONTINUED

(NUMBERS IN THOUSANDS. DATA BASED ON SAMPLE, SEE TEXT. FOR MINIMUM BASE FOR DERIVED FIGURES (PERCENT, MEDIAN, ETC.) AND MEANING OF SYMBOLS, SEE TEXT)

NORTHEAST	TOTAL	LESS THAN $70	$70 TO $99	$100 TO $124	$125 TO $149	$150 TO $174	$175 TO $199	$200 TO $224	$225 TO $249	$250 TO $274	$275 TO $299	$300 TO $349	$350 OR MORE	NO CASH RENT	MEDIAN (DOLLARS)
SPECIFIED RENTER OCCUPIED[1]--CON.															
OVERALL OPINION OF NEIGHBORHOOD															
EXCELLENT	1 328	54	70	51	92	156	142	143	127	83	81	102	163	63	211
GOOD	3 263	125	131	216	300	362	421	377	361	260	185	199	198	128	201
FAIR	1 625	56	98	147	194	262	181	194	155	106	82	71	58	22	181
POOR	440	15	19	51	71	66	62	37	32	15	17	24	21	9	171
NOT REPORTED	58	5	2	12	8	6	4	5	5	3	3	2	2	3	155
HOUSEHOLD WOULD LIKE TO MOVE	592	9	22	65	69	84	83	60	51	36	47	33	27	7	188
EXCELLENT	16	-	2	-	2	2	-	6	-	2	1	-	2	-	...
GOOD	104	-	2	3	7	14	15	15	14	10	14	8	2	2	218
FAIR	261	2	13	31	31	36	38	20	24	14	23	14	13	4	186
POOR	209	7	6	30	28	32	30	20	13	11	10	11	10	2	176
NOT REPORTED	2	-	-	2	-	-	-	-	-	-	-	-	-	-	...
HOUSEHOLD WOULD NOT LIKE TO MOVE	6 076	244	298	406	590	762	724	686	630	428	320	364	410	215	196
EXCELLENT	1 310	54	68	51	90	154	142	137	127	82	81	102	160	63	211
GOOD	3 145	125	129	212	293	345	404	357	347	248	172	191	195	126	200
FAIR	1 357	54	85	117	158	226	143	172	131	92	60	57	44	18	180
POOR	231	8	14	21	43	34	32	17	19	4	7	13	11	6	168
NOT REPORTED	33	2	2	5	6	4	3	2	5	2	2	2	-	-	...
NOT REPORTED	46	3	-	6	7	6	2	10	-	4	1	-	4	3	173

[1]EXCLUDES 1-FAMILY HOMES ON 10 ACRES OR MORE.

TABLE C-1. INCOME OF FAMILIES AND PRIMARY INDIVIDUALS BY TENURE AND OCCUPANCY AND UTILIZATION CHARACTERISTICS, AND SERVICES AVAILABLE: 1977

(NUMBERS IN THOUSANDS. DATA BASED ON SAMPLE, SEE TEXT. FOR MINIMUM BASE FOR DERIVED FIGURES (PERCENT, MEDIAN, ETC.) AND MEANING OF SYMBOLS, SEE TEXT)

NORTH CENTRAL	TOTAL	LESS THAN $3,000	$3,000 TO $4,999	$5,000 TO $6,999	$7,000 TO $9,999	$10,000 TO $12,499	$12,500 TO $14,999	$15,000 TO $19,999	$20,000 TO $24,999	$25,000 TO $34,999	$35,000 OR MORE	MEDIAN (DOLLARS)
ALL OCCUPIED HOUSING UNITS	19 856	1 467	1 877	1 633	2 100	2 051	1 571	3 093	2 380	2 239	1 445	13800
TENURE AND RACE												
OWNER OCCUPIED	13 764	632	927	915	1 231	1 290	1 114	2 338	1 971	2 015	1 330	16700
PERCENT OF ALL OCCUPIED	69.3	43.1	49.4	56.0	58.6	62.9	70.9	75.6	82.8	90.0	92.0	-
WHITE	13 000	602	864	859	1 167	1 210	1 057	2 233	1 865	1 872	1 272	16700
BLACK	707	30	64	55	60	69	56	102	97	129	44	16000
RENTER OCCUPIED	6 092	835	950	718	869	760	457	755	409	223	116	8900
WHITE	5 100	594	739	585	752	670	415	672	383	185	105	9500
BLACK	909	219	196	123	104	82	38	77	24	34	11	5600
DURATION OF OCCUPANCY												
OWNER OCCUPIED	13 764	632	927	915	1 231	1 290	1 114	2 338	1 971	2 015	1 330	16700
HOUSEHOLD HEAD LIVED HERE:												
LESS THAN 3 MONTHS	410	25	13	16	24	35	34	107	63	55	38	17700
3 MONTHS OR LONGER	13 354	608	914	899	1 207	1 255	1 080	2 232	1 908	1 960	1 292	16600
LIVED HERE LAST WINTER	12 446	582	881	860	1 152	1 163	986	2 050	1 771	1 787	1 215	16500
RENTER OCCUPIED	6 092	835	950	718	869	760	457	755	409	223	116	8900
HOUSEHOLD HEAD LIVED HERE:												
LESS THAN 3 MONTHS	913	143	147	116	155	120	59	86	48	31	9	8000
3 MONTHS OR LONGER	5 180	692	803	602	714	641	398	669	361	192	107	9100
LIVED HERE LAST WINTER	3 897	529	638	440	505	493	295	503	255	152	86	9000
COMPLETE BATHROOMS												
OWNER OCCUPIED	13 764	632	927	915	1 231	1 290	1 114	2 338	1 971	2 015	1 330	16700
1	7 279	436	682	663	867	848	684	1 298	896	670	234	13000
1 AND ONE-HALF	3 225	77	145	154	211	285	238	614	582	600	320	19100
2 OR MORE	3 084	69	71	75	132	148	183	405	487	739	773	24700
ALSO USED BY ANOTHER HOUSEHOLD	4	2	-	3	-	-	-	-	-	-	-	...
NONE	173	49	29	20	21	9	10	20	6	6	2	5800
RENTER OCCUPIED	6 092	835	950	718	869	760	457	755	409	223	116	8900
1	5 146	715	833	643	784	662	378	616	291	159	64	8500
1 AND ONE-HALF	414	22	22	18	43	58	43	89	67	32	20	15000
2 OR MORE	286	20	34	21	16	23	25	42	43	30	31	15400
ALSO USED BY ANOTHER HOUSEHOLD	127	46	35	19	10	9	5	3	-	1	-	4000
NONE	119	31	26	18	16	9	5	5	8	1	1	5200
COMPLETE KITCHEN FACILITIES												
OWNER OCCUPIED	13 764	632	927	915	1 231	1 290	1 114	2 338	1 971	2 015	1 330	16700
FOR EXCLUSIVE USE OF HOUSEHOLD	13 672	603	913	905	1 222	1 285	1 109	2 328	1 968	2 013	1 327	16700
ALSO USED BY ANOTHER HOUSEHOLD	-	-	-	-	-	-	-	-	-	-	-	-
NO COMPLETE KITCHEN FACILITIES	92	30	14	9	9	5	6	11	3	2	2	5400
RENTER OCCUPIED	6 092	835	950	718	869	760	457	755	409	223	116	8900
FOR EXCLUSIVE USE OF HOUSEHOLD	5 950	786	918	702	854	746	451	748	409	222	115	9000
ALSO USED BY ANOTHER HOUSEHOLD	17	7	2	2	2	2	-	2	-	1	-	...
NO COMPLETE KITCHEN FACILITIES	125	42	30	14	13	12	6	6	-	-	1	4300
CONDITION OF KITCHEN FACILITIES												
OWNER OCCUPIED	13 764	632	927	915	1 231	1 290	1 114	2 338	1 971	2 015	1 330	16700
WITH COMPLETE KITCHEN FACILITIES	13 672	603	913	905	1 222	1 285	1 109	2 328	1 968	2 013	1 327	16700
ALL USABLE	13 580	592	903	899	1 209	1 280	1 103	2 315	1 957	1 999	1 322	16700
1 OR MORE NOT USABLE	54	5	5	6	6	3	3	6	10	10	2	14900
NOT REPORTED	39	5	6	1	7	3	2	7	1	4	3	10500
LACKING COMPLETE KITCHEN FACILITIES	92	30	14	9	9	5	6	11	3	2	2	5400
RENTER OCCUPIED	6 092	835	950	718	869	760	457	755	409	223	116	8900
WITH COMPLETE KITCHEN FACILITIES	5 967	792	920	704	856	748	451	749	409	223	115	9000
ALL USABLE	5 886	782	905	693	845	742	442	733	407	222	115	9000
1 OR MORE NOT USABLE	57	9	8	9	11	3	7	9	-	-	-	7600
NOT REPORTED	24	2	6	1	-	3	2	6	2	1	-	...
LACKING COMPLETE KITCHEN FACILITIES	125	42	30	14	13	12	6	6	-	-	1	4300
TYPE OF HOUSEHOLD												
OWNER OCCUPIED	13 764	632	927	915	1 231	1 290	1 114	2 338	1 971	2 015	1 330	16700
2-OR-MORE-PERSON HOUSEHOLDS	11 870	317	433	638	1 000	1 110	1 020	2 187	1 896	1 969	1 301	18200
HUSBAND-WIFE[1]	10 500	228	303	495	784	926	878	2 018	1 766	1 858	1 245	19100
WITH 1 OR MORE SUBFAMILIES	80	1	-	1	6	7	6	23	5	16	16	19200
WITH OTHER RELATIVES OR NONRELATIVES	621	10	17	23	39	34	58	114	83	122	120	20900
WITH OWN CHILDREN UNDER 18 YEARS	5 724	114	57	99	232	477	481	1 256	1 109	1 183	716	20700
OTHER MALE HEAD[1]	370	24	26	14	36	40	39	63	46	51	30	15500
WITH 1 OR MORE SUBFAMILIES	18	-	-	-	-	2	2	8	2	6	-	...
WITH OTHER RELATIVES OR NONRELATIVES	261	20	18	9	30	27	22	43	34	35	24	15700
WITH OWN CHILDREN UNDER 18 YEARS	92	3	8	2	6	9	14	13	13	14	9	16500
FEMALE HEAD[1]	1 000	66	105	128	180	144	103	106	84	60	26	10400
WITH 1 OR MORE SUBFAMILIES	54	-	3	6	14	13	2	7	5	3	2	10800
WITH OTHER RELATIVES OR NONRELATIVES	404	21	56	61	71	52	33	47	23	25	15	9700
WITH OWN CHILDREN UNDER 18 YEARS	444	33	42	52	87	74	52	36	39	17	11	10300
1-PERSON HOUSEHOLDS	1 894	315	494	277	231	181	94	151	75	47	28	6000
RENTER OCCUPIED	6 092	835	950	718	869	760	457	755	409	223	116	8900
2-OR-MORE-PERSON HOUSEHOLDS	3 800	335	488	400	543	511	331	574	334	187	97	10700
HUSBAND-WIFE[1]	2 361	79	153	210	313	361	241	468	281	172	84	13200
WITH 1 OR MORE SUBFAMILIES	9	-	-	-	2	1	1	2	2	-	2	...
WITH OTHER RELATIVES OR NONRELATIVES	121	2	11	12	14	11	23	17	14	7	9	13700
WITH OWN CHILDREN UNDER 18 YEARS	1 234	41	65	113	168	215	117	256	136	91	34	12800
OTHER MALE HEAD[1]	420	59	53	58	54	60	39	42	35	9	10	9200
WITH 1 OR MORE SUBFAMILIES	9	-	-	2	-	-	2	5	-	1	-	...
WITH OTHER RELATIVES OR NONRELATIVES	384	57	52	55	51	55	36	39	25	7	7	8700
WITH OWN CHILDREN UNDER 18 YEARS	43	4	2	2	5	9	3	3	9	4	2	12300
FEMALE HEAD[1]	1 019	197	282	132	176	89	52	63	18	6	3	5500
WITH 1 OR MORE SUBFAMILIES	4	-	-	1	-	3	1	-	-	-	-	...
WITH OTHER RELATIVES OR NONRELATIVES	364	62	81	53	70	38	22	25	9	3	2	6500
WITH OWN CHILDREN UNDER 18 YEARS	675	137	212	79	112	59	28	31	10	3	3	4900
1-PERSON HOUSEHOLDS	2 292	500	462	318	326	250	125	181	75	36	19	6200

[1]FIGURES MAY NOT ADD TO TOTAL BECAUSE HOUSEHOLD MEMBERS MAY BE INCLUDED IN MORE THAN ONE GROUP.

TABLE C-1. INCOME OF FAMILIES AND PRIMARY INDIVIDUALS BY TENURE AND OCCUPANCY AND UTILIZATION CHARACTERISTICS, AND SERVICES AVAILABLE: 1977--CONTINUED

(NUMBERS IN THOUSANDS. DATA BASED ON SAMPLE, SEE TEXT. FOR MINIMUM BASE FOR DERIVED FIGURES (PERCENT, MEDIAN, ETC.) AND MEANING OF SYMBOLS, SEE TEXT)

NORTH CENTRAL	TOTAL	LESS THAN $3,000	$3,000 TO $4,999	$5,000 TO $6,999	$7,000 TO $9,999	$10,000 TO $12,499	$12,500 TO $14,999	$15,000 TO $19,999	$20,000 TO $24,999	$25,000 TO $34,999	$35,000 OR MORE	MEDIAN (DOLLARS)
ALL OCCUPIED HOUSING UNITS--CONTINUED												
BEDROOMS												
OWNER OCCUPIED	13 764	632	927	915	1 231	1 290	1 114	2 338	1 971	2 015	1 330	16700
NONE AND 1	475	76	90	72	58	34	36	51	23	25	10	7000
2 OR MORE	13 289	556	838	843	1 173	1 256	1 079	2 287	1 947	1 990	1 319	17000
NONE LACKING PRIVACY	12 263	486	751	759	1 067	1 146	982	2 103	1 814	1 890	1 264	17200
1 OR MORE LACKING PRIVACY	982	67	84	84	102	106	94	181	129	83	52	13800
PRIVACY NOT REPORTED	44	3	3	-	5	4	3	3	4	16	2	20700
3-OR-MORE-PERSON HOUSEHOLDS	7 541	161	133	182	430	653	646	1 494	1 359	1 490	994	20300
NO BEDROOMS USED BY 3 PERSONS OR MORE	7 051	150	113	158	388	598	590	1 384	1 292	1 420	958	20600
BEDROOMS USED BY 3 PERSONS OR MORE	375	10	16	17	24	40	46	80	57	60	26	17200
1	342	9	13	15	23	34	42	71	56	53	26	17500
2 OR MORE	33	1	3	2	1	6	4	9	2	7	-	...
BEDROOMS USED BY PERSONS 13 YEARS OF AGE OR OLDER	237	6	10	9	13	24	26	49	36	46	17	18000
NO BEDROOMS USED BY PERSONS 13 YEARS OF AGE OR OLDER	111	2	4	6	5	13	14	31	21	6	9	16800
NOT REPORTED	27	2	2	1	6	2	6	1	1	7	-	...
NO BEDROOMS	5	1	-	-	-	-	-	1	-	2	-	...
NOT REPORTED	110	1	5	8	17	15	10	28	9	8	10	14900
1- AND 2-PERSON HOUSEHOLDS	6 223	471	794	732	801	638	469	844	612	526	336	11200
RENTER OCCUPIED	6 092	835	950	718	869	760	457	755	409	223	116	8900
NONE AND 1	2 257	451	424	303	347	241	111	206	97	54	23	6700
2 OR MORE	3 835	384	526	415	522	519	345	549	312	169	93	10300
NONE LACKING PRIVACY	3 480	337	477	366	460	475	319	512	289	158	88	10500
1 OR MORE LACKING PRIVACY	346	47	49	49	62	41	25	38	19	11	4	8400
PRIVACY NOT REPORTED	9	-	-	-	-	3	1	-	4	-	2	...
3-OR-MORE-PERSON HOUSEHOLDS	2 033	153	268	203	292	288	172	326	172	109	49	10900
NO BEDROOMS USED BY 3 PERSONS OR MORE	1 700	122	209	160	237	240	154	284	151	98	44	11300
BEDROOMS USED BY 3 PERSONS OR MORE	299	27	51	40	53	45	16	37	16	9	5	8800
1	279	27	47	39	49	40	15	37	14	7	5	8700
2 OR MORE	20	-	4	2	3	5	2	1	2	2	1	...
BEDROOMS USED BY PERSONS 13 YEARS OF AGE OR OLDER	153	15	27	21	31	23	9	15	7	3	1	8300
NO BEDROOMS USED BY PERSONS 13 YEARS OF AGE OR OLDER	88	5	17	13	15	13	5	11	4	4	2	8900
NOT REPORTED	58	6	7	6	7	8	2	11	5	2	3	10500
NO BEDROOMS	2	-	-	-	-	-	-	2	-	-	-	...
NOT REPORTED	33	4	8	3	2	3	2	3	5	2	-	...
1- AND 2-PERSON HOUSEHOLDS	4 059	682	682	515	577	472	284	429	237	114	67	7800
PLUMBING FACILITIES BY PERSONS PER ROOM												
OWNER OCCUPIED	13 764	632	927	915	1 231	1 290	1 114	2 338	1 971	2 015	1 330	16700
WITH ALL PLUMBING FACILITIES	13 624	591	903	893	1 217	1 283	1 106	2 325	1 966	2 013	1 328	16800
1.00 OR LESS	13 230	584	893	886	1 193	1 254	1 056	2 239	1 900	1 932	1 291	16700
1.01 TO 1.50	351	6	6	5	20	24	43	76	57	77	37	19700
1.51 OR MORE	43	1	3	2	4	5	6	9	9	4	-	15300
LACKING SOME OR ALL PLUMBING FACILITIES	140	41	25	21	15	7	9	14	5	2	2	5400
1.00 OR LESS	130	40	24	18	14	7	7	11	5	2	2	5200
1.01 TO 1.50	6	1	-	2	-	-	1	2	-	-	-	...
1.51 OR MORE	4	1	1	1	1	-	1	-	-	-	-	...
RENTER OCCUPIED	6 092	835	950	718	869	760	457	755	409	223	116	8900
WITH ALL PLUMBING FACILITIES	5 882	761	897	686	848	748	448	750	407	222	115	9100
1.00 OR LESS	5 707	747	862	663	818	724	438	732	394	214	114	9100
1.01 TO 1.50	152	12	30	20	25	22	9	16	12	5	-	8600
1.51 OR MORE	23	2	4	2	5	2	1	2	1	2	1	...
LACKING SOME OR ALL PLUMBING FACILITIES	210	74	53	33	21	12	9	5	2	2	1	4200
1.00 OR LESS	195	74	50	27	18	12	6	5	2	1	1	3900
1.01 TO 1.50	7	-	1	3	2	-	1	-	-	-	-	...
1.51 OR MORE	9	-	2	2	1	-	2	-	-	1	-	...
GARBAGE COLLECTION SERVICE												
OWNER OCCUPIED	13 764	632	927	915	1 231	1 290	1 114	2 338	1 971	2 015	1 330	16700
WITH SERVICE	11 459	440	721	707	970	1 042	927	1 972	1 718	1 796	1 165	17300
LESS THAN ONCE A WEEK	170	25	18	11	21	15	19	26	13	15	8	11700
ONCE A WEEK	9 150	326	561	554	753	854	734	1 573	1 383	1 485	926	17500
TWICE A WEEK OR MORE	1 802	66	106	112	166	137	149	316	276	262	212	17600
DON'T KNOW	292	21	31	30	28	31	24	47	36	28	15	12900
NOT REPORTED	45	1	4	-	3	6	1	11	10	6	4	16600
NO SERVICE	2 275	187	206	206	259	245	185	363	249	215	159	13000
METHOD OF DISPOSAL:												
INCINERATOR, TRASH CHUTE, OR COMPACTOR	359	26	33	38	43	35	26	53	43	36	25	12800
GARBAGE DISPOSAL	210	5	4	11	16	20	9	34	33	38	41	21000
OTHER MEANS	1 602	146	161	142	189	181	144	255	161	136	87	12300
NOT REPORTED	104	11	8	16	10	8	7	22	11	5	6	12200
DON'T KNOW	10	1	1	-	-	3	2	2	1	1	-	...
NOT REPORTED	20	4	-	1	2	-	-	1	3	4	6	...
RENTER OCCUPIED	6 092	835	950	718	869	760	457	755	409	223	116	8900
WITH SERVICE	5 374	729	855	649	766	660	397	677	347	193	101	8800
LESS THAN ONCE A WEEK	40	3	10	7	2	2	4	5	2	3	2	7500
ONCE A WEEK	3 139	441	468	382	451	402	250	422	190	87	46	8800
TWICE A WEEK OR MORE	1 648	208	288	199	231	192	106	188	123	73	40	8700
DON'T KNOW	529	72	87	60	76	61	37	62	33	28	13	8800
NOT REPORTED	17	4	1	2	6	3	1	-	-	1	-	...
NO SERVICE	660	97	90	63	88	93	56	71	56	30	15	9700
METHOD OF DISPOSAL:												
INCINERATOR, TRASH CHUTE, OR COMPACTOR	196	27	27	22	27	25	13	18	23	11	2	9400
GARBAGE DISPOSAL	42	7	2	-	5	5	7	6	8	2	-	13300
OTHER MEANS	405	61	57	39	55	58	35	46	24	17	12	9500
NOT REPORTED	18	2	5	2	2	5	1	1	2	-	-	...
DON'T KNOW	46	7	3	6	11	7	3	6	2	-	-	8600
NOT REPORTED	13	2	2	-	3	-	-	2	4	-	-	...

TABLE C-1. INCOME OF FAMILIES AND PRIMARY INDIVIDUALS BY TENURE AND OCCUPANCY AND UTILIZATION CHARACTERISTICS, AND SERVICES AVAILABLE: 1977--CONTINUED

(NUMBERS IN THOUSANDS. DATA BASED ON SAMPLE, SEE TEXT. FOR MINIMUM BASE FOR DERIVED FIGURES (PERCENT, MEDIAN, ETC.) AND MEANING OF SYMBOLS, SEE TEXT)

NORTH CENTRAL	TOTAL	LESS THAN $3,000	$3,000 TO $4,999	$5,000 TO $6,999	$7,000 TO $9,999	$10,000 TO $12,499	$12,500 TO $14,999	$15,000 TO $19,999	$20,000 TO $24,999	$25,000 TO $34,999	$35,000 OR MORE	MEDIAN (DOLLARS)
ALL OCCUPIED HOUSING UNITS--CONTINUED												
EXTERMINATION SERVICE												
OWNER OCCUPIED	13 764	632	927	915	1 231	1 290	1 114	2 338	1 971	2 015	1 330	16700
OCCUPIED 3 MONTHS OR LONGER	13 354	608	914	899	1 207	1 255	1 080	2 232	1 908	1 960	1 292	16600
NO SIGNS OF MICE OR RATS	11 068	474	751	738	990	1 012	910	1 838	1 574	1 684	1 098	16800
WITH SIGNS OF MICE OR RATS	2 203	129	161	155	207	234	168	381	316	267	186	15600
WITH SIGNS OF MICE ONLY	2 078	123	146	140	182	222	162	367	305	260	173	15900
REGULAR EXTERMINATION SERVICE	78	2	6	2	6	8	9	14	8	14	10	17400
IRREGULAR EXTERMINATION SERVICE	224	13	18	16	18	25	14	39	48	22	12	16100
NO EXTERMINATION SERVICE	1 753	107	121	121	157	187	136	308	243	222	151	15800
NOT REPORTED	24	2	1	2	1	2	3	6	6	2	-	...
WITH SIGNS OF RATS ONLY	30	2	6	1	5	3	2	2	5	1	4	...
REGULAR EXTERMINATION SERVICE	2	-	-	-	-	-	-	-	-	-	2	...
IRREGULAR EXTERMINATION SERVICE	5	-	-	-	1	1	1	-	2	1	-	...
NO EXTERMINATION SERVICE	23	2	6	1	5	2	1	2	3	-	2	...
NOT REPORTED	-	-	-	-	-	-	-	-	-	-	-	-
WITH SIGNS OF MICE AND RATS	39	2	7	6	6	3	2	3	-	2	6	8600
REGULAR EXTERMINATION SERVICE	2	-	-	2	-	-	-	-	-	-	-	...
IRREGULAR EXTERMINATION SERVICE	5	-	3	1	-	-	-	-	-	1	-	...
NO EXTERMINATION SERVICE	32	2	4	4	6	3	2	3	-	2	6	...
NOT REPORTED	-	-	-	-	-	-	-	-	-	-	-	-
DON'T KNOW	47	2	1	8	11	5	3	6	4	3	3	10900
REGULAR EXTERMINATION SERVICE	1	-	-	-	-	-	-	-	-	1	-	...
IRREGULAR EXTERMINATION SERVICE	12	2	-	2	2	1	2	2	-	2	1	...
NO EXTERMINATION SERVICE	33	-	1	6	7	5	2	5	4	1	2	...
NOT REPORTED	2	-	-	-	2	-	-	-	-	-	-	...
NOT REPORTED	9	-	2	-	2	1	-	2	2	-	-	...
NOT REPORTED	83	5	2	6	10	9	2	13	18	10	8	17800
OCCUPIED LESS THAN 3 MONTHS	410	25	13	16	24	35	34	107	63	55	38	17700
RENTER OCCUPIED	6 092	835	950	718	869	760	457	755	409	223	116	8900
OCCUPIED 3 MONTHS OR LONGER	5 180	692	803	602	714	641	398	669	361	192	107	9100
NO SIGNS OF MICE OR RATS	4 183	554	635	474	574	498	315	569	310	163	91	9200
WITH SIGNS OF MICE OR RATS	956	136	156	125	137	138	80	94	47	27	16	8300
WITH SIGNS OF MICE ONLY	855	116	135	105	123	126	75	89	46	27	14	8800
REGULAR EXTERMINATION SERVICE	84	13	26	8	13	4	4	8	4	2	-	5600
IRREGULAR EXTERMINATION SERVICE	151	27	28	17	16	24	10	16	7	4	2	7500
NO EXTERMINATION SERVICE	597	70	78	75	92	97	57	63	32	20	12	9400
NOT REPORTED	24	5	2	4	2	1	4	2	3	-	-	...
WITH SIGNS OF RATS ONLY	29	8	3	5	2	8	2	2	-	-	-	...
REGULAR EXTERMINATION SERVICE	2	-	2	-	-	-	-	-	-	-	-	...
IRREGULAR EXTERMINATION SERVICE	8	3	-	2	2	2	-	-	-	-	-	...
NO EXTERMINATION SERVICE	18	4	2	2	1	6	2	2	-	-	-	...
NOT REPORTED	2	-	-	2	-	-	-	-	-	-	-	...
WITH SIGNS OF MICE AND RATS	41	8	11	12	5	2	1	2	1	-	-	5200
REGULAR EXTERMINATION SERVICE	7	3	-	3	-	-	-	-	-	-	-	...
IRREGULAR EXTERMINATION SERVICE	10	2	3	2	2	-	-	2	-	-	-	...
NO EXTERMINATION SERVICE	22	3	8	6	2	2	1	-	1	-	-	...
NOT REPORTED	2	-	-	1	2	-	-	-	-	-	-	...
DON'T KNOW	27	5	5	2	6	3	2	2	-	-	2	...
REGULAR EXTERMINATION SERVICE	1	-	-	-	-	-	-	-	-	-	1	...
IRREGULAR EXTERMINATION SERVICE	7	3	-	-	-	-	-	2	-	-	1	...
NO EXTERMINATION SERVICE	19	2	5	2	6	3	2	-	-	-	-	...
NOT REPORTED	-	-	-	-	-	-	-	-	-	-	-	-
NOT REPORTED	3	-	2	1	-	-	1	-	-	-	-	...
NOT REPORTED	41	2	13	4	2	5	3	6	4	2	-	9800
OCCUPIED LESS THAN 3 MONTHS	913	143	147	116	155	120	59	86	48	31	7	6000

TABLE C-2. INCOME OF FAMILIES AND PRIMARY INDIVIDUALS BY TENURE AND DEFICIENCIES IN SELECTED STRUCTURAL CHARACTERISTICS: 1977

(NUMBERS IN THOUSANDS. DATA BASED ON SAMPLE, SEE TEXT. FOR MINIMUM BASE FOR DERIVED FIGURES (PERCENT, MEDIAN, ETC.) AND MEANING OF SYMBOLS, SEE TEXT)

NORTH CENTRAL	TOTAL	LESS THAN $3,000	$3,000 TO $4,999	$5,000 TO $6,999	$7,000 TO $9,999	$10,000 TO $12,499	$12,500 TO $14,999	$15,000 TO $19,999	$20,000 TO $24,999	$25,000 TO $34,999	$35,000 OR MORE	MEDIAN (DOLLARS)
2 OR MORE UNITS IN STRUCTURE	4 842	627	784	559	700	576	326	610	346	211	102	8900
COMMON STAIRWAYS												
OWNER OCCUPIED	768	40	102	86	104	71	50	124	90	71	30	11900
WITH COMMON STAIRWAYS	560	28	72	66	70	55	34	95	66	52	22	12000
NO LOOSE STEPS	484	23	61	64	58	48	28	82	54	47	19	11900
RAILINGS NOT LOOSE	438	20	53	59	51	46	23	74	51	43	17	11900
RAILINGS LOOSE	13	3	-	-	3	-	2	2	2	1	-	...
NO RAILINGS	27	-	5	5	3	2	3	5	2	3	-	...
RAILINGS NOT REPORTED	7	-	3	-	-	-	-	2	-	-	2	...
LOOSE STEPS	19	-	3	2	-	2	3	4	3	-	2	...
RAILINGS NOT LOOSE	14	-	2	2	-	2	3	2	2	-	2	...
RAILINGS LOOSE	3	-	-	-	-	-	-	2	2	-	-	...
NO RAILINGS	-	-	-	-	-	-	-	-	-	-	-	-
RAILINGS NOT REPORTED	2	-	2	-	-	-	-	-	-	-	-	...
STEPS NOT REPORTED	57	5	7	-	12	6	2	9	9	5	2	11400
NO COMMON STAIRWAYS	209	12	30	20	33	16	16	29	24	19	8	11400
RENTER OCCUPIED	4 073	587	682	473	597	505	276	486	256	140	72	8500
WITH COMMON STAIRWAYS	3 290	475	544	396	475	402	211	400	205	119	63	8500
NO LOOSE STEPS	2 955	414	486	350	423	363	192	369	186	112	60	8600
RAILINGS NOT LOOSE	2 712	384	441	308	388	342	164	339	178	109	56	8700
RAILINGS LOOSE	111	13	16	28	11	9	13	18	2	1	-	6900
NO RAILINGS	103	15	23	10	16	9	13	9	5	2	-	7800
RAILINGS NOT REPORTED	29	2	6	5	8	2	2	3	-	-	2	...
LOOSE STEPS	181	33	30	28	32	19	4	16	10	5	2	6900
RAILINGS NOT LOOSE	131	22	21	18	22	15	4	14	9	5	2	7600
RAILINGS LOOSE	40	8	7	10	9	2	-	2	2	-	-	6000
NO RAILINGS	10	3	2	-	2	2	-	-	-	-	-	...
RAILINGS NOT REPORTED	-	-	-	-	-	-	-	-	-	-	-	-
STEPS NOT REPORTED	155	27	28	18	19	20	15	15	9	2	2	7600
NO COMMON STAIRWAYS	783	112	136	77	122	103	65	86	51	21	8	8600
LIGHT FIXTURES IN PUBLIC HALLS												
OWNER OCCUPIED	768	40	102	86	104	71	50	124	90	71	30	11900
WITH PUBLIC HALLS	406	22	48	50	42	39	28	71	48	39	19	12700
WITH LIGHT FIXTURES	396	22	45	50	42	37	28	70	48	35	19	12700
ALL WORKING	383	22	43	48	39	37	26	69	48	34	17	12700
SOME WORKING	7	-	-	2	2	-	2	-	-	-	2	...
NONE WORKING	-	-	-	-	-	-	-	-	-	-	-	-
NOT REPORTED	6	-	2	-	2	-	-	1	-	2	-	...
NO LIGHT FIXTURES	10	-	3	-	-	2	-	2	-	3	-	...
NO PUBLIC HALLS	306	14	46	34	51	26	20	44	34	28	10	10800
NOT REPORTED	56	5	7	2	11	6	2	9	9	5	2	11500
RENTER OCCUPIED	4 073	587	682	473	597	505	276	486	256	140	72	8500
WITH PUBLIC HALLS	2 862	433	446	343	419	345	168	360	178	112	57	8500
WITH LIGHT FIXTURES	2 801	419	432	336	409	340	167	354	174	112	57	8600
ALL WORKING	2 606	398	397	299	384	317	155	337	162	105	52	8600
SOME WORKING	165	18	32	22	19	21	11	18	13	6	5	8500
NONE WORKING	11	2	-	5	2	-	1	-	-	1	-	...
NOT REPORTED	19	2	3	9	3	2	-	-	-	-	1	...
NO LIGHT FIXTURES	61	14	14	7	10	5	1	6	3	-	-	5600
NO PUBLIC HALLS	1 077	131	209	116	162	143	95	112	70	26	13	8500
NOT REPORTED	134	22	27	15	15	17	13	13	9	2	2	7600
STORIES BETWEEN MAIN AND APARTMENT ENTRANCES												
NONE (ON SAME FLOOR)	1 440	143	230	149	245	168	117	161	112	82	34	9400
1 (UP OR DOWN)	1 817	263	261	206	258	237	99	261	129	68	36	9100
2 OR MORE (UP OR DOWN)	978	139	184	139	117	92	59	123	56	46	23	7700
NOT REPORTED	606	82	109	66	80	80	52	65	49	16	9	8600
1-UNIT STRUCTURES INCLUDING MOBILE HOMES OR TRAILERS	15 015	840	1 094	1 074	1 400	1 475	1 245	2 484	2 033	2 027	1 343	15800
ALL OCCUPIED HOUSING UNITS	19 856	1 467	1 877	1 633	2 100	2 051	1 571	3 093	2 380	2 239	1 445	13800
ELECTRIC WIRING												
OWNER OCCUPIED	13 764	632	927	915	1 231	1 290	1 114	2 338	1 971	2 015	1 330	16700
ALL WIRING CONCEALED IN WALLS OR METAL COVERING	13 624	620	917	904	1 212	1 278	1 107	2 310	1 958	1 995	1 323	16700
SOME OR ALL WIRING EXPOSED	109	12	7	11	12	10	7	23	10	14	3	13300
NOT REPORTED	31	-	3	-	6	2	1	6	2	7	3	...
RENTER OCCUPIED	6 092	835	950	718	869	760	457	755	409	223	116	8900
ALL WIRING CONCEALED IN WALLS OR METAL COVERING	5 982	813	923	702	857	751	453	747	403	221	112	8900
SOME OR ALL WIRING EXPOSED	106	22	26	16	12	9	4	8	4	-	4	5600
NOT REPORTED	5	-	1	-	-	-	-	-	2	2	-	...
ELECTRIC WALL OUTLETS												
OWNER OCCUPIED	13 764	632	927	915	1 231	1 290	1 114	2 338	1 971	2 015	1 330	16700
WITH WORKING OUTLETS IN EACH ROOM	13 420	595	886	874	1 188	1 252	1 093	2 289	1 946	1 988	1 309	16800
LACKING WORKING OUTLETS IN SOME OR ALL ROOMS	312	35	37	40	37	36	20	47	21	25	13	10400
NOT REPORTED	32	2	4	1	6	2	2	2	3	2	8	...
RENTER OCCUPIED	6 092	835	950	718	869	760	457	755	409	223	116	8900
WITH WORKING OUTLETS IN EACH ROOM	5 861	794	915	686	832	728	438	735	399	220	113	8900
LACKING WORKING OUTLETS IN SOME OR ALL ROOMS	218	39	34	30	34	31	16	20	8	2	3	7400
NOT REPORTED	13	2	1	2	3	1	2	-	2	1	-	...
BASEMENT												
OWNER OCCUPIED	13 764	632	927	915	1 231	1 290	1 114	2 338	1 971	2 015	1 330	16700
WITH BASEMENT	10 113	389	646	638	849	894	799	1 722	1 507	1 587	1 082	17400
NO SIGNS OF WATER LEAKAGE	7 501	276	490	475	604	665	575	1 246	1 104	1 211	855	17700
WITH SIGNS OF WATER LEAKAGE	2 533	99	153	156	240	224	215	468	388	372	218	16900
DON'T KNOW	47	6	2	4	3	4	6	7	8	2	5	14400
NOT REPORTED	32	8	2	2	2	1	2	2	6	2	3	...
NO BASEMENT	3 651	243	281	277	382	396	315	616	464	428	247	14400
RENTER OCCUPIED	6 092	835	950	718	869	760	457	755	409	223	116	8900
WITH BASEMENT	4 014	550	610	456	585	520	299	516	261	142	76	9000
NO SIGNS OF WATER LEAKAGE	2 417	314	346	279	330	308	186	345	175	84	50	9400
WITH SIGNS OF WATER LEAKAGE	821	86	106	75	113	117	75	119	69	41	19	10700
DON'T KNOW	758	146	155	100	139	92	36	52	14	15	8	6600
NOT REPORTED	18	5	2	1	2	2	2	-	2	2	-	...
NO BASEMENT	2 079	285	340	262	284	241	158	239	148	81	40	8600

TABLE C-2. INCOME OF FAMILIES AND PRIMARY INDIVIDUALS BY TENURE AND DEFICIENCIES IN SELECTED STRUCTURAL CHARACTERISTICS: 1977--CONTINUED

(NUMBERS IN THOUSANDS. DATA BASED ON SAMPLE, SEE TEXT. FOR MINIMUM BASE FOR DERIVED FIGURES (PERCENT, MEDIAN, ETC.) AND MEANING OF SYMBOLS, SEE TEXT)

NORTH CENTRAL	TOTAL	LESS THAN $3,000	$3,000 TO $4,999	$5,000 TO $6,999	$7,000 TO $9,999	$10,000 TO $12,499	$12,500 TO $14,999	$15,000 TO $19,999	$20,000 TO $24,999	$25,000 TO $34,999	$35,000 OR MORE	MEDIAN (DOLLARS)
ALL OCCUPIED HOUSING UNITS--CONTINUED												
ROOF												
OWNER OCCUPIED	13 764	632	927	915	1 231	1 290	1 114	2 338	1 971	2 015	1 330	16700
NO SIGNS OF WATER LEAKAGE	13 079	576	879	856	1 153	1 212	1 061	2 225	1 879	1 960	1 279	16800
WITH SIGNS OF WATER LEAKAGE	592	48	48	47	67	65	47	101	86	49	34	13600
DON'T KNOW	62	3	-	9	6	9	7	9	2	5	13	14100
NOT REPORTED	31	5	1	2	5	5	-	3	5	1	4	...
RENTER OCCUPIED	6 092	835	950	718	869	760	457	755	409	223	116	8900
NO SIGNS OF WATER LEAKAGE	5 022	666	763	564	722	647	383	656	342	183	96	9200
WITH SIGNS OF WATER LEAKAGE	431	65	85	73	54	36	27	47	24	11	9	6800
DON'T KNOW	630	104	99	80	93	77	47	51	40	28	11	8000
NOT REPORTED	10	-	2	2	-	-	-	2	2	2	-	...
INTERIOR FLOORS												
OWNER OCCUPIED	13 764	632	927	915	1 231	1 290	1 114	2 338	1 971	2 015	1 330	16700
NO HOLES IN FLOOR	13 630	609	922	906	1 213	1 281	1 106	2 321	1 953	1 997	1 322	16700
WITH HOLES IN FLOOR	71	12	2	4	7	6	5	11	9	11	4	14500
NOT REPORTED	63	11	3	5	11	3	4	6	9	7	4	11200
RENTER OCCUPIED	6 092	835	950	718	869	760	457	755	409	223	116	8900
NO HOLES IN FLOOR	5 926	804	909	689	846	748	452	745	399	220	113	9000
WITH HOLES IN FLOOR	141	28	33	29	23	13	3	5	6	-	2	5700
NOT REPORTED	25	2	8	-	-	-	2	5	5	3	-	...
INTERIOR CEILINGS AND WALLS												
OWNER OCCUPIED	13 764	632	927	915	1 231	1 290	1 114	2 338	1 971	2 015	1 330	16700
OPEN CRACKS OR HOLES:												
NO OPEN CRACKS OR HOLES	13 385	602	892	886	1 193	1 257	1 073	2 278	1 918	1 980	1 306	16700
WITH OPEN CRACKS OR HOLES	343	25	35	28	34	29	38	57	50	31	17	13900
NOT REPORTED	36	5	1	1	5	4	3	3	3	5	6	...
BROKEN PLASTER:												
NO BROKEN PLASTER	13 413	595	899	883	1 187	1 261	1 084	2 286	1 922	1 982	1 312	16700
WITH BROKEN PLASTER	321	32	27	32	38	25	30	47	44	31	15	13000
NOT REPORTED	30	5	2	-	6	4	-	4	4	3	2	...
PEELING PAINT:												
NO PEELING PAINT	13 388	603	886	876	1 195	1 261	1 083	2 289	1 916	1 968	1 311	16700
WITH PEELING PAINT	340	24	41	37	30	25	29	44	51	43	16	13700
NOT REPORTED	37	6	1	2	6	5	2	5	4	4	2	...
RENTER OCCUPIED	6 092	835	950	718	869	760	457	755	409	223	116	8900
OPEN CRACKS OR HOLES:												
NO OPEN CRACKS OR HOLES	5 554	738	850	647	774	704	429	703	380	215	114	9100
WITH OPEN CRACKS OR HOLES	526	96	97	71	94	56	27	52	26	6	2	7000
NOT REPORTED	12	1	3	-	2	1	1	-	3	2	-	...
BROKEN PLASTER:												
NO BROKEN PLASTER	5 713	763	892	662	812	720	430	717	385	218	113	9000
WITH BROKEN PLASTER	369	70	56	57	56	41	26	36	22	4	2	7100
NOT REPORTED	10	2	2	-	2	-	1	2	2	2	-	...
PEELING PAINT:												
NO PEELING PAINT	5 631	735	870	652	807	718	429	708	381	217	113	9100
WITH PEELING PAINT	451	98	79	67	58	42	27	47	27	3	3	6500
NOT REPORTED	10	2	2	-	3	-	-	-	2	2	-	...
SELECTED STRUCTURAL DEFICIENCIES AND WISH TO MOVE												
OWNER OCCUPIED	13 764	632	927	915	1 231	1 290	1 114	2 338	1 971	2 015	1 330	16700
WITH STRUCTURAL DEFICIENCIES	3 285	149	228	226	316	299	274	596	486	447	265	16300
HOUSEHOLD WOULD LIKE TO MOVE[1]	87	6	10	7	12	10	8	12	9	9	3	12100
UNITS WITH SIGNS OF WATER LEAKAGE IN BASEMENT	56	1	7	4	6	9	4	8	7	6	3	12900
UNITS WITH SIGNS OF WATER LEAKAGE IN ROOF	31	4	4	3	2	3	2	7	2	3	-	...
UNITS WITH OPEN CRACKS OR HOLES IN INTERIOR CEILINGS AND WALLS	33	4	1	2	8	3	4	5	2	2	2	...
UNITS WITH HOLES IN FLOOR	14	2	1	-	5	2	1	1	2	-	1	...
UNITS WITH BROKEN PLASTER ON INTERIOR CEILINGS AND WALLS	22	5	1	2	5	2	1	-	3	2	2	...
UNITS WITH PEELING PAINT ON INTERIOR CEILINGS AND WALLS	28	3	5	3	5	2	2	2	2	2	1	...
UNITS WITH 2 OR MORE STRUCTURAL DEFICIENCIES	49	5	5	5	9	6	2	8	6	2	2	10300
HOUSEHOLD WOULD NOT LIKE TO MOVE	2 987	137	206	204	295	260	242	551	438	407	247	16400
NOT REPORTED	211	6	12	14	9	29	24	32	39	30	15	16700
NO STRUCTURAL DEFICIENCIES	10 463	478	699	689	912	990	840	1 742	1 483	1 568	1 062	16800
NOT REPORTED	16	-5	1	-	3	2	-	1	2	1	2	...
RENTER OCCUPIED	6 092	835	950	718	869	760	457	755	409	223	116	8900
WITH STRUCTURAL DEFICIENCIES	1 659	244	259	201	247	201	131	190	109	49	28	8500
HOUSEHOLD WOULD LIKE TO MOVE[1]	262	51	50	40	35	28	9	23	20	5	2	6500
UNITS WITH SIGNS OF WATER LEAKAGE IN BASEMENT	109	17	21	14	10	14	6	11	9	5	2	7500
UNITS WITH SIGNS OF WATER LEAKAGE IN ROOF	93	20	16	16	11	9	5	10	5	1	-	6200
UNITS WITH OPEN CRACKS OR HOLES IN INTERIOR CEILINGS AND WALLS	186	45	27	29	31	16	5	21	10	1	2	6500
UNITS WITH HOLES IN FLOOR	54	13	11	8	11	6	1	4	2	-	-	5900
UNITS WITH BROKEN PLASTER ON INTERIOR CEILINGS AND WALLS	123	23	17	23	18	16	3	12	10	1	-	6900
UNITS WITH PEELING PAINT ON INTERIOR CEILINGS AND WALLS	129	30	22	23	14	16	3	12	6	1	2	6100
UNITS WITH 2 OR MORE STRUCTURAL DEFICIENCIES	206	44	41	32	27	24	5	20	10	1	2	6100
HOUSEHOLD WOULD NOT LIKE TO MOVE	1 309	185	199	148	193	160	113	162	79	44	25	8900
NOT REPORTED	88	8	10	12	19	13	9	5	10	1	2	9100
NO STRUCTURAL DEFICIENCIES	4 429	591	689	518	622	559	326	565	299	172	88	9000
NOT REPORTED	5	-	2	-	-	-	-	-	2	2	-	...
OVERALL OPINION OF STRUCTURE												
OWNER OCCUPIED	13 764	632	927	915	1 231	1 290	1 114	2 338	1 971	2 015	1 330	16700
EXCELLENT	5 861	183	306	322	433	496	392	956	884	1 055	835	19200
GOOD	6 560	332	476	468	634	657	608	1 151	944	853	437	15500
FAIR	1 166	89	122	112	146	122	97	222	117	90	49	12400
POOR	98	9	11	9	11	11	7	7	16	13	3	11900
NOT REPORTED	79	19	12	4	8	5	10	3	10	4	5	8900
RENTER OCCUPIED	6 092	835	950	718	869	760	457	755	409	223	116	8900
EXCELLENT	1 274	164	195	143	171	144	85	159	99	66	47	9400
GOOD	2 950	349	423	357	443	397	241	394	196	101	49	9300
FAIR	1 531	253	273	167	220	187	114	170	82	48	16	8000
POOR	305	65	53	47	33	29	13	29	28	6	3	6500
NOT REPORTED	33	3	6	5	3	3	2	3	4	3	-	...

[1]FIGURES WILL NOT ADD TO TOTAL BECAUSE MORE THAN ONE STRUCTURAL DEFICIENCY WAS REPORTED FOR THE SAME UNIT.

TABLE C-3. INCOME OF FAMILIES AND PRIMARY INDIVIDUALS BY TENURE AND FAILURES IN PLUMBING FACILITIES AND EQUIPMENT: 1977

(NUMBERS IN THOUSANDS. DATA BASED ON SAMPLE, SEE TEXT. FOR MINIMUM BASE FOR DERIVED FIGURES (PERCENT, MEDIAN, ETC.) AND MEANING OF SYMBOLS, SEE TEXT)

NORTH CENTRAL	TOTAL	LESS THAN $3,000	$3,000 TO $4,999	$5,000 TO $6,999	$7,000 TO $9,999	$10,000 TO $12,499	$12,500 TO $14,999	$15,000 TO $19,999	$20,000 TO $24,999	$25,000 TO $34,999	$35,000 OR MORE	MEDIAN (DOLLARS)
UNITS OCCUPIED 3 MONTHS OR LONGER	18 534	1 299	1 717	1 501	1 921	1 896	1 478	2 901	2 269	2 152	1 399	14100
WATER SUPPLY												
OWNER OCCUPIED	13 354	608	914	899	1 207	1 255	1 080	2 232	1 908	1 960	1 292	16600
WITH PIPED WATER INSIDE STRUCTURE	13 296	581	905	894	1 201	1 252	1 080	2 225	1 908	1 958	1 292	16700
NO BREAKDOWNS	12 902	551	884	850	1 159	1 207	1 050	2 169	1 857	1 916	1 259	16700
WITH BREAKDOWNS	302	24	13	30	34	31	27	49	42	30	21	14100
UNUSABLE 6 CONSECUTIVE HOURS OR LONGER:												
1 TIME	229	18	9	27	27	25	23	38	29	23	11	13500
2 TIMES	43	5	1	1	5	2	3	6	12	1	7	19100
3 TIMES OR MORE	27	2	2	2	2	5	1	5	1	5	3	...
NOT REPORTED	2	-	1	-	-	-	-	1	-	1	-	...
DON'T KNOW	19	-	2	1	-	3	1	3	1	2	5	...
NOT REPORTED	73	5	5	12	8	10	3	4	8	10	6	11300
REASON FOR BREAKDOWN:												
PROBLEMS INSIDE BUILDING	57	4	2	8	6	6	5	9	4	7	6	13500
PROBLEMS OUTSIDE BUILDING	235	19	9	21	28	24	21	39	38	21	15	14300
NOT REPORTED	10	2	2	1	1	2	1	2	-	2	-	...
NO PIPED WATER INSIDE STRUCTURE	58	26	10	5	6	3	-	7	-	2	-	3600
RENTER OCCUPIED	5 180	692	803	602	714	641	398	669	361	192	107	9100
WITH PIPED WATER INSIDE STRUCTURE	5 152	682	797	598	711	640	397	669	361	192	106	9100
NO BREAKDOWNS	4 940	658	765	574	678	615	374	647	345	181	105	9100
WITH BREAKDOWNS	158	24	18	16	26	13	19	16	14	11	2	9500
UNUSABLE 6 CONSECUTIVE HOURS OR LONGER:												
1 TIME	119	18	12	11	16	10	19	15	8	9	2	10700
2 TIMES	25	3	3	3	7	3	-	2	3	2	-	...
3 TIMES OR MORE	14	2	4	2	3	-	-	-	3	-	-	...
NOT REPORTED	-	-	-	-	-	-	-	-	-	-	-	-
DON'T KNOW	7	-	-	2	2	1	2	1	1	-	-	...
NOT REPORTED	47	-	14	6	6	12	3	5	2	1	-	9000
REASON FOR BREAKDOWN:												
PROBLEMS INSIDE BUILDING	65	12	5	8	12	-	8	8	11	2	-	9000
PROBLEMS OUTSIDE BUILDING	86	12	11	8	14	13	9	7	3	7	2	9600
NOT REPORTED	7	-	2	-	-	-	2	2	-	2	-	...
NO PIPED WATER INSIDE STRUCTURE	27	10	6	5	3	1	1	1	-	-	1	...
SEWAGE DISPOSAL												
OWNER OCCUPIED	13 354	608	914	899	1 207	1 255	1 080	2 232	1 908	1 960	1 292	16600
WITH PUBLIC SEWER, SEPTIC TANK, OR CESSPOOL	13 260	575	901	886	1 198	1 249	1 075	2 222	1 906	1 958	1 292	16700
NO BREAKDOWNS	12 935	558	879	861	1 161	1 213	1 055	2 166	1 867	1 905	1 271	16700
WITH BREAKDOWNS	146	8	6	12	16	20	9	25	17	24	10	15600
UNUSABLE 6 CONSECUTIVE HOURS OR LONGER:												
1 TIME	119	8	3	10	10	16	6	21	13	21	9	16400
2 TIMES	10	-	-	-	5	1	1	1	-	2	1	...
3 TIMES OR MORE	17	-	3	2	1	3	2	3	3	1	-	...
NOT REPORTED	-	-	-	-	-	-	-	-	-	-	-	-
DON'T KNOW	1	-	-	-	-	1	-	-	-	-	-	...
NOT REPORTED	178	9	17	14	21	15	11	31	23	28	11	15500
WITH CHEMICAL TOILET, PRIVY, OR OTHER MEANS	94	33	13	13	9	6	5	10	2	2	-	5100
RENTER OCCUPIED	5 180	692	803	602	714	641	398	669	361	192	107	9100
WITH PUBLIC SEWER, SEPTIC TANK, OR CESSPOOL	5 131	676	791	594	708	639	395	669	361	192	106	9100
NO BREAKDOWNS	5 007	662	767	575	693	625	388	648	356	190	103	9200
WITH BREAKDOWNS	44	6	9	6	2	3	3	9	3	2	1	7700
UNUSABLE 6 CONSECUTIVE HOURS OR LONGER:												
1 TIME	33	5	8	6	1	2	3	7	2	-	1	...
2 TIMES	7	1	2	1	-	-	-	1	2	2	-	...
3 TIMES OR MORE	4	1	-	-	1	1	-	2	-	-	-	...
NOT REPORTED	-	-	-	-	-	-	-	-	-	-	-	-
DON'T KNOW	3	-	-	-	-	-	-	-	2	-	2	...
NOT REPORTED	76	7	15	13	13	11	5	11	1	-	1	7700
WITH CHEMICAL TOILET, PRIVY, OR OTHER MEANS	49	16	12	9	6	2	2	1	-	1	1	4400
TYPE OF SEWAGE DISPOSAL												
OWNER OCCUPIED	13 354	608	914	899	1 207	1 255	1 080	2 232	1 908	1 960	1 292	16600
WITH PUBLIC SEWER	9 445	367	625	605	817	863	774	1 547	1 402	1 470	976	17200
1 OR MORE BREAKDOWNS	88	5	4	8	9	12	7	13	10	14	5	14500
WITH SEPTIC TANK OR CESSPOOL	3 816	208	276	281	381	386	301	675	504	488	316	15600
1 OR MORE BREAKDOWNS	58	3	2	4	6	8	2	12	6	10	5	16900
RENTER OCCUPIED	5 180	692	803	602	714	641	398	669	361	192	107	9100
WITH PUBLIC SEWER	4 406	592	711	518	600	528	335	568	309	159	86	8900
1 OR MORE BREAKDOWNS	29	4	8	2	-	2	2	6	2	2	-	...
WITH SEPTIC TANK OR CESSPOOL	724	84	80	75	108	112	60	101	52	33	20	10300
1 OR MORE BREAKDOWNS	15	2	2	4	2	1	1	3	1	-	1	...
FLUSH TOILET												
OWNER OCCUPIED	13 354	608	914	899	1 207	1 255	1 080	2 232	1 908	1 960	1 292	16600
WITH ALL PLUMBING FACILITIES	13 218	566	890	878	1 195	1 248	1 073	2 219	1 903	1 958	1 290	16700
WITH ONLY 1 FLUSH TOILET	7 268	433	694	669	866	835	683	1 279	885	686	239	13000
NO BREAKDOWNS IN FLUSH TOILET	7 048	422	680	648	834	811	670	1 232	846	668	237	13000
WITH BREAKDOWNS IN FLUSH TOILET	144	7	9	13	20	14	10	33	30	8	1	15000
UNUSABLE 6 CONSECUTIVE HOURS OR LONGER:												
1 TIME	125	6	6	11	16	12	8	32	26	7	1	15600
2 TIMES	7	1	2	-	2	-	-	1	2	-	-	...
3 TIMES	7	-	-	1	2	2	-	-	2	1	-	...
4 TIMES OR MORE	5	-	1	2	1	-	2	-	-	-	-	...
NOT REPORTED	-	-	-	-	-	-	-	-	-	-	-	-
NOT REPORTED	76	3	5	7	13	10	4	13	10	10	1	12400
REASON FOR BREAKDOWN:												
PROBLEMS INSIDE BUILDING	76	3	5	8	9	5	6	16	17	7	-	15600
PROBLEMS OUTSIDE BUILDING	63	4	3	5	11	7	2	15	13	1	1	13500
NOT REPORTED	5	-	-	-	-	2	2	2	-	-	-	...
LACKING SOME OR ALL PLUMBING FACILITIES	136	41	25	21	13	7	8	13	5	2	2	5200

TABLE C-3. INCOME OF FAMILIES AND PRIMARY INDIVIDUALS BY TENURE AND FAILURES IN PLUMBING FACILITIES AND EQUIPMENT: 1977--CONTINUED

(NUMBERS IN THOUSANDS. DATA BASED ON SAMPLE, SEE TEXT. FOR MINIMUM BASE FOR DERIVED FIGURES (PERCENT, MEDIAN, ETC.) AND MEANING OF SYMBOLS, SEE TEXT)

NORTH CENTRAL	TOTAL	LESS THAN $3,000	$3,000 TO $4,999	$5,000 TO $6,999	$7,000 TO $9,999	$10,000 TO $12,499	$12,500 TO $14,999	$15,000 TO $19,999	$20,000 TO $24,999	$25,000 TO $34,999	$35,000 OR MORE	MEDIAN (DOLLARS)
UNITS OCCUPIED 3 MONTHS OR LONGER--CON.												
FLUSH TOILET--CON.												
RENTER OCCUPIED	5 180	692	803	602	714	641	398	669	361	192	107	9100
WITH ALL PLUMBING FACILITIES	4 993	620	758	576	695	632	391	665	359	191	106	9300
WITH ONLY 1 FLUSH TOILET	4 421	593	715	546	649	567	336	558	265	132	60	8600
NO BREAKDOWNS IN FLUSH TOILET	4 224	567	666	517	624	551	323	541	252	125	59	8700
WITH BREAKDOWNS IN FLUSH TOILET	150	20	34	26	22	8	10	14	10	7	1	6700
UNUSABLE 6 CONSECUTIVE HOURS OR LONGER:												
1 TIME	106	11	22	17	15	8	10	8	8	5	1	7400
2 TIMES	22	5	5	2	5	-	-	3	-	2	-	...
3 TIMES	10	2	1	2	1	-	-	3	1	-	-	...
4 TIMES OR MORE	13	2	6	4	1	-	-	-	1	-	-	...
NOT REPORTED	-	-	-	-	-	-	-	-	-	-	-	-
NOT REPORTED	46	6	16	4	3	7	3	3	3	1	-	5700
REASON FOR BREAKDOWN:												
PROBLEMS INSIDE BUILDING	112	16	24	19	17	5	8	9	9	3	1	6700
PROBLEMS OUTSIDE BUILDING	36	2	9	6	4	3	2	5	1	3	-	...
NOT REPORTED	3	2	1	-	1	-	-	-	-	-	-	...
LACKING SOME OR ALL PLUMBING FACILITIES	186	72	45	26	19	9	7	5	2	2	1	3900
ELECTRIC FUSE BLOWOUTS												
OWNER OCCUPIED	13 354	608	914	899	1 207	1 255	1 080	2 232	1 908	1 960	1 292	16600
NO FUSE OR SWITCH BLOWOUTS	11 364	527	816	793	1 056	1 097	927	1 874	1 603	1 612	1 059	16200
WITH FUSE OR SWITCH BLOWOUTS	1 897	73	92	99	144	151	149	345	293	330	220	18500
1 TIME	1 149	50	61	58	68	89	104	203	187	209	120	18600
2 TIMES	401	14	18	22	33	34	31	70	56	66	57	18400
3 TIMES OR MORE	320	9	12	17	39	25	14	68	44	52	40	18300
NOT REPORTED	27	-	2	2	5	2	-	3	6	3	4	...
DON'T KNOW	39	2	3	5	2	2	2	2	4	6	11	22200
NOT REPORTED	55	6	3	2	6	5	2	11	7	12	1	16600
RENTER OCCUPIED	5 180	692	803	602	714	641	398	669	361	192	107	9100
NO FUSE OR SWITCH BLOWOUTS	4 493	629	684	528	617	556	333	582	302	164	98	9000
WITH FUSE OR SWITCH BLOWOUTS	603	59	100	67	82	74	56	79	53	28	7	9800
1 TIME	330	32	56	33	49	39	29	46	23	18	6	9800
2 TIMES	125	14	20	12	15	21	11	15	12	6	-	10300
3 TIMES OR MORE	140	13	24	20	17	13	15	14	19	4	1	9200
NOT REPORTED	7	-	-	2	2	1	-	3	-	-	-	...
DON'T KNOW	17	2	5	2	5	2	-	-	-	-	2	...
NOT REPORTED	66	2	15	6	10	8	9	9	6	1	1	10100
UNITS OCCUPIED LAST WINTER	16 343	1 111	1 519	1 300	1 657	1 656	1 281	2 553	2 026	1 939	1 301	14300
HEATING EQUIPMENT												
OWNER OCCUPIED	12 446	582	881	860	1 152	1 163	986	2 050	1 771	1 787	1 215	16500
WITH HEATING EQUIPMENT	12 444	582	881	860	1 152	1 163	986	2 050	1 769	1 787	1 215	16500
NO BREAKDOWNS	11 667	531	825	803	1 085	1 111	915	1 917	1 653	1 691	1 137	16500
WITH BREAKDOWNS	674	41	50	50	53	42	59	118	107	83	71	16800
1 TIME	507	29	42	33	40	26	45	93	81	69	48	17000
2 TIMES	79	2	4	8	7	12	5	11	10	4	15	15400
3 TIMES	35	2	2	6	-	4	5	8	4	2	3	...
4 TIMES OR MORE	33	3	3	3	6	1	4	4	3	3	3	...
NOT REPORTED	20	4	-	-	-	-	-	2	8	4	2	...
NOT REPORTED	103	10	5	6	14	10	11	15	9	14	7	13700
NO HEATING EQUIPMENT	2	-	-	-	-	-	-	-	2	-	-	...
RENTER OCCUPIED	3 897	529	638	440	505	493	295	503	255	152	86	9000
WITH HEATING EQUIPMENT	3 891	529	633	440	504	493	295	503	255	152	86	9000
NO BREAKDOWNS	3 490	484	569	400	453	440	250	461	227	133	73	8900
WITH BREAKDOWNS	330	38	53	31	44	40	42	36	25	12	8	9900
1 TIME	189	18	31	21	24	21	27	20	11	9	6	10000
2 TIMES	59	10	8	5	9	6	5	8	7	-	2	9400
3 TIMES	27	-	7	-	5	7	5	2	-	2	-	...
4 TIMES OR MORE	44	7	3	5	6	2	5	6	7	2	-	10100
NOT REPORTED	10	3	3	1	-	3	-	-	-	-	-	...
NOT REPORTED	72	6	12	9	6	13	3	6	3	6	5	10400
NO HEATING EQUIPMENT	6	-	5	-	2	-	-	-	-	-	-	...
INSUFFICIENT HEAT												
ADDITIONAL HEAT SOURCE:												
OWNER OCCUPIED	12 446	582	881	860	1 152	1 163	986	2 050	1 771	1 787	1 215	16500
WITH SPECIFIED HEATING EQUIPMENT[1]	12 297	559	863	838	1 132	1 145	972	2 030	1 760	1 784	1 214	16600
NO ADDITIONAL HEAT SOURCE USED	11 348	489	796	771	1 031	1 061	873	1 883	1 633	1 680	1 130	16700
USED KITCHEN STOVE, FIREPLACE, OR PORTABLE HEATER	872	60	65	66	90	75	87	138	116	94	81	14800
NOT REPORTED	77	10	3	1	11	9	12	9	10	10	3	13600
LACKING SPECIFIED HEATING EQUIPMENT OR NONE	148	23	17	21	20	18	14	20	11	3	1	8800
RENTER OCCUPIED	3 897	529	638	440	505	493	295	503	255	152	86	9000
WITH SPECIFIED HEATING EQUIPMENT[1]	3 828	517	615	433	493	487	291	502	255	151	84	9100
NO ADDITIONAL HEAT SOURCE USED	3 123	396	488	359	411	383	248	425	216	129	66	9300
USED KITCHEN STOVE, FIREPLACE, OR PORTABLE HEATER	634	113	114	67	76	92	37	71	35	18	13	7900
NOT REPORTED	71	8	13	7	6	12	7	5	5	5	3	10300
LACKING SPECIFIED HEATING EQUIPMENT OR NONE	69	12	23	7	13	6	4	2	-	1	2	5000
ROOMS LACKING SPECIFIED HEAT SOURCE:												
OWNER OCCUPIED	12 446	582	881	860	1 152	1 163	986	2 050	1 771	1 787	1 215	16500
WITH SPECIFIED HEATING EQUIPMENT[1]	12 297	559	863	838	1 132	1 145	972	2 030	1 760	1 784	1 214	16600
NO ROOMS LACKING AIR DUCTS, REGISTERS, RADIATORS, OR HEATERS	10 184	368	623	650	872	900	801	1 721	1 528	1 613	1 107	17500
ROOMS LACKING AIR DUCTS, REGISTERS, RADIATORS, OR HEATERS	1 992	177	232	180	247	235	165	287	221	156	91	11700
1 ROOM	775	37	69	53	88	83	69	130	107	81	56	14500
2 ROOMS	481	53	55	49	65	61	41	61	44	34	17	10800
3 ROOMS OR MORE	736	87	107	78	94	90	55	95	70	43	17	10000
NOT REPORTED	122	14	8	9	13	11	6	22	11	13	15	15200
LACKING SPECIFIED HEATING EQUIPMENT OR NONE	148	23	17	21	20	18	14	20	11	3	1	8800

[1]EXCLUDES ROOM HEATERS WITHOUT FLUE OR VENT, FIREPLACES, STOVES, AND PORTABLE HEATERS.

TABLE C-3. INCOME OF FAMILIES AND PRIMARY INDIVIDUALS BY TENURE AND FAILURES IN PLUMBING FACILITIES AND EQUIPMENT: 1977--CONTINUED

(NUMBERS IN THOUSANDS. DATA BASED ON SAMPLE, SEE TEXT. FOR MINIMUM BASE FOR DERIVED FIGURES (PERCENT, MEDIAN, ETC.) AND MEANING OF SYMBOLS, SEE TEXT)

NORTH CENTRAL	TOTAL	LESS THAN $3,000	$3,000 TO $4,999	$5,000 TO $6,999	$7,000 TO $9,999	$10,000 TO $12,499	$12,500 TO $14,999	$15,000 TO $19,999	$20,000 TO $24,999	$25,000 TO $34,999	$35,000 OR MORE	MEDIAN (DOLLARS)
UNITS OCCUPIED LAST WINTER--CONTINUED												
INSUFFICIENT HEAT--CONTINUED												
ROOMS LACKING SPECIFIED HEAT SOURCE--CONTINUED												
RENTER OCCUPIED	3 897	529	638	440	505	493	295	503	255	152	86	9000
WITH SPECIFIED HEATING EQUIPMENT[1]	3 828	517	615	433	493	487	291	502	255	151	84	9100
NO ROOMS LACKING AIR DUCTS, REGISTERS, RADIATORS, OR HEATERS	3 019	399	498	324	377	376	240	400	212	127	65	9300
ROOMS LACKING AIR DUCTS, REGISTERS, RADIATORS, OR HEATERS	767	116	108	104	112	105	47	92	41	24	17	8500
1 ROOM	315	46	31	54	53	35	13	43	16	15	9	8500
2 ROOMS	214	39	42	11	26	30	24	22	10	6	3	8700
3 ROOMS OR MORE	237	31	35	40	33	40	9	26	16	3	5	8200
NOT REPORTED	42	2	9	5	3	6	4	10	2	-	2	10700
LACKING SPECIFIED HEATING EQUIPMENT OR NONE	69	12	23	7	13	6	4	2	-	1	2	5000
CLOSURE OF ROOMS:												
OWNER OCCUPIED	12 446	582	881	860	1 152	1 163	986	2 050	1 771	1 787	1 215	16500
WITH HEATING EQUIPMENT	12 444	582	881	860	1 152	1 163	986	2 050	1 769	1 787	1 215	16500
NO ROOMS CLOSED	11 776	522	805	803	1 078	1 078	932	1 955	1 692	1 723	1 187	16700
CLOSED CERTAIN ROOMS	573	51	71	56	60	76	42	82	62	51	21	11600
LIVING ROOM ONLY	20	2	2	-	4	6	2	3	2	-	-	...
DINING ROOM ONLY	5	-	2	1	-	-	-	1	1	-	-	...
1 OR MORE BEDROOMS ONLY	365	35	45	51	36	51	26	52	31	28	11	10800
OTHER ROOMS OR COMBINATION	156	14	21	5	12	17	12	25	23	19	9	14500
NOT REPORTED	27	1	3	-	7	2	2	1	6	5	1	...
NOT REPORTED	96	9	4	1	14	10	11	13	14	12	8	14800
NO HEATING EQUIPMENT	2	-	-	-	-	-	-	-	2	-	-	...
RENTER OCCUPIED	3 897	529	638	440	505	493	295	503	255	152	86	9000
WITH HEATING EQUIPMENT	3 891	529	633	440	504	493	295	503	255	152	86	9000
NO ROOMS CLOSED	3 533	470	558	395	468	443	267	474	235	139	82	9200
CLOSED CERTAIN ROOMS	297	51	63	38	31	38	25	23	18	8	2	6800
LIVING ROOM ONLY	31	6	13	6	-	1	2	2	2	-	-	...
DINING ROOM ONLY	3	-	-	2	-	2	-	-	-	-	-	...
1 OR MORE BEDROOMS ONLY	189	32	37	25	22	24	20	13	11	5	1	7200
OTHER ROOMS OR COMBINATION	65	13	13	6	8	8	3	6	4	3	1	7200
NOT REPORTED	9	-	1	-	1	4	-	2	2	-	-	...
NOT REPORTED	62	7	12	7	5	12	3	6	3	5	3	10100
NO HEATING EQUIPMENT	6	-	5	-	2	-	-	-	-	-	-	...

[1]EXCLUDES ROOM HEATERS WITHOUT FLUE OR VENT, FIREPLACES, STOVES, AND PORTABLE HEATERS.

TABLE C-4. INCOME OF FAMILIES AND PRIMARY INDIVIDUALS BY TENURE AND SELECTED NEIGHBORHOOD CHARACTERISTICS: 1977

(NUMBERS IN THOUSANDS. DATA BASED ON SAMPLE, SEE TEXT. FOR MINIMUM BASE FOR DERIVED FIGURES (PERCENT, MEDIAN, ETC.) AND MEANING OF SYMBOLS, SEE TEXT)

NORTH CENTRAL	TOTAL	LESS THAN $3,000	$3,000 TO $4,999	$5,000 TO $6,999	$7,000 TO $9,999	$10,000 TO $12,499	$12,500 TO $14,999	$15,000 TO $19,999	$20,000 TO $24,999	$25,000 TO $34,999	$35,000 OR MORE	MEDIAN (DOLLARS)
NEIGHBORHOOD CONDITIONS												
OWNER OCCUPIED	13 764	632	927	915	1 231	1 290	1 114	2 338	1 971	2 015	1 330	16700
NO STREET OR HIGHWAY NOISE	9 770	459	625	632	871	862	758	1 609	1 435	1 492	1 027	17100
WITH STREET OR HIGHWAY NOISE	3 958	157	297	283	358	427	354	728	533	521	300	15700
DOES NOT BOTHER	1 818	81	146	131	173	208	150	320	220	244	146	15300
BOTHERS A LITTLE	1 569	56	95	106	140	156	156	322	224	199	115	16200
BOTHERS VERY MUCH	396	15	37	36	34	42	33	64	57	47	31	15100
BOTHERS SO MUCH WOULD LIKE TO MOVE	160	5	17	8	12	22	12	21	31	25	7	16000
NOT REPORTED	15	-	2	2	-	-	3	1	1	6	-	...
NOT REPORTED	36	16	5	-	2	2	2	2	2	2	3	...
NO AIRPLANE TRAFFIC NOISE	11 599	554	795	760	1 049	1 089	958	1 967	1 614	1 698	1 114	16500
WITH AIRPLANE TRAFFIC NOISE	2 113	64	126	154	175	197	149	368	354	314	210	17600
DOES NOT BOTHER	1 170	38	69	93	97	107	74	212	190	165	124	17500
BOTHERS A LITTLE	663	14	32	46	55	57	49	117	116	113	64	18300
BOTHERS VERY MUCH	213	6	21	11	19	26	20	31	36	28	14	15400
BOTHERS SO MUCH WOULD LIKE TO MOVE	36	1	2	2	2	3	4	5	8	2	6	...
NOT REPORTED	31	4	2	2	2	4	2	3	4	7	2	...
NOT REPORTED	53	15	6	1	7	4	7	3	2	2	5	9000
NO HEAVY TRAFFIC	10 005	431	574	586	848	909	819	1 709	1 475	1 585	1 069	17400
WITH HEAVY TRAFFIC	3 707	187	346	328	380	380	294	623	484	428	257	14500
DOES NOT BOTHER	1 882	128	215	195	222	195	137	297	189	178	125	12300
BOTHERS A LITTLE	1 207	38	87	91	105	123	106	211	187	169	92	16300
BOTHERS VERY MUCH	474	19	31	35	40	47	41	94	72	62	33	16300
BOTHERS SO MUCH WOULD LIKE TO MOVE	128	2	10	6	12	15	8	18	34	17	6	18100
NOT REPORTED	15	-	2	2	1	1	2	4	2	2	1	...
NOT REPORTED	52	15	8	-	3	2	2	6	12	3	3	11000
NO STREETS IN NEED OF REPAIR	11 342	507	760	775	1 021	1 064	909	1 872	1 591	1 697	1 146	16700
WITH STREETS IN NEED OF REPAIR	2 374	110	162	140	209	222	203	461	377	312	179	16500
DOES NOT BOTHER	586	38	56	37	51	51	51	115	76	75	36	15400
BOTHERS A LITTLE	986	40	62	68	75	103	85	197	155	126	75	16500
BOTHERS VERY MUCH	727	29	39	31	75	61	61	132	136	102	62	17600
BOTHERS SO MUCH WOULD LIKE TO MOVE	53	2	5	3	6	6	2	9	6	9	3	15500
NOT REPORTED	23	1	1	1	2	1	4	8	4	-	2	...
NOT REPORTED	48	15	4	-	2	5	2	6	3	6	5	11700
NO ROADS IMPASSABLE	11 598	512	788	797	1 031	1 054	944	1 966	1 645	1 706	1 154	16700
WITH ROADS IMPASSABLE	2 092	104	135	116	193	227	169	363	319	304	154	16400
DOES NOT BOTHER	629	36	61	53	56	63	41	100	84	88	47	15200
BOTHERS A LITTLE	793	39	51	35	74	95	64	133	124	117	62	16500
BOTHERS VERY MUCH	609	26	20	23	56	60	57	121	102	88	52	17500
BOTHERS SO MUCH WOULD LIKE TO MOVE	48	2	2	5	3	7	5	9	5	9	2	15300
NOT REPORTED	13	2	-	-	2	2	2	-	3	2	1	...
NOT REPORTED	74	16	5	2	7	10	2	10	6	6	12	12000
NO OCCUPIED HOUSING IN RUNDOWN CONDITION	12 455	562	833	832	1 116	1 150	995	2 101	1 786	1 838	1 241	16800
WITH OCCUPIED HOUSING IN RUNDOWN CONDITION	1 240	52	86	79	111	136	115	230	175	172	84	15900
DOES NOT BOTHER	349	27	36	31	41	43	29	48	40	34	20	12300
BOTHERS A LITTLE	416	15	25	26	29	45	48	89	61	55	23	16100
BOTHERS VERY MUCH	375	10	19	18	37	40	29	68	56	66	31	17500
BOTHERS SO MUCH WOULD LIKE TO MOVE	80	1	5	3	3	5	9	20	15	14	5	18500
NOT REPORTED	21	-	2	-	1	2	-	4	2	4	5	...
NOT REPORTED	69	17	8	4	4	5	4	8	10	5	5	10900
NO COMMERCIAL OR NONRESIDENTIAL ACTIVITIES	11 532	506	734	765	1 031	1 073	888	1 979	1 653	1 759	1 144	16900
WITH COMMERCIAL OR NONRESIDENTIAL ACTIVITIES	2 184	110	188	149	198	215	223	354	313	252	162	15100
DOES NOT BOTHER	1 695	89	153	120	148	175	181	279	243	176	130	14700
BOTHERS A LITTLE	278	10	23	20	20	23	21	41	40	51	29	17700
BOTHERS VERY MUCH	132	2	7	9	28	7	16	22	16	14	11	14600
BOTHERS SO MUCH WOULD LIKE TO MOVE	50	5	2	-	2	6	2	7	10	10	6	20600
NOT REPORTED	29	4	3	-	-	4	3	5	4	2	4	...
NOT REPORTED	49	16	5	1	2	3	3	6	5	4	4	10300
NO ODORS, SMOKE, OR GAS	12 510	574	837	845	1 131	1 160	984	2 104	1 793	1 842	1 240	16700
WITH ODORS, SMOKE, OR GAS	1 210	42	86	66	98	129	128	233	173	168	87	16200
DOES NOT BOTHER	276	7	14	16	24	23	34	52	40	47	19	16900
BOTHERS A LITTLE	494	16	46	29	36	49	49	89	79	54	46	16300
BOTHERS VERY MUCH	347	17	23	19	34	44	38	69	34	54	14	14800
BOTHERS SO MUCH WOULD LIKE TO MOVE	64	2	2	-	4	12	6	15	12	9	2	17000
NOT REPORTED	30	-	1	2	-	1	2	7	9	3	4	...
NOT REPORTED	44	16	4	4	2	2	2	2	4	5	3	5900
ADEQUATE STREET LIGHTS	10 117	479	740	713	972	951	840	1 710	1 391	1 403	918	16100
INADEQUATE STREET LIGHTS	3 561	135	180	198	254	328	269	620	569	603	407	18400
DOES NOT BOTHER	2 056	85	128	143	156	178	152	342	302	319	246	17700
BOTHERS A LITTLE	884	37	23	29	56	83	53	169	161	172	102	19800
BOTHERS VERY MUCH	558	12	23	22	35	57	56	97	97	104	56	18800
BOTHERS SO MUCH WOULD LIKE TO MOVE	30	2	3	-	4	6	5	6	3	2	-	...
NOT REPORTED	33	-	3	5	1	3	2	6	6	6	1	...
NOT REPORTED	86	18	8	4	6	11	6	9	11	10	5	11700
NO NEIGHBORHOOD CRIME	11 796	535	800	788	1 055	1 094	944	2 002	1 683	1 757	1 137	16700
WITH NEIGHBORHOOD CRIME	1 899	79	120	126	172	190	166	327	280	253	186	16500
DOES NOT BOTHER	295	14	27	32	26	31	23	37	45	32	26	14200
BOTHERS A LITTLE	698	29	29	43	65	57	60	125	116	96	80	17700
BOTHERS VERY MUCH	734	26	53	44	61	92	63	129	94	103	69	16100
BOTHERS SO MUCH WOULD LIKE TO MOVE	153	10	11	7	16	9	18	31	23	21	7	15800
NOT REPORTED	18	-	-	-	2	2	2	5	2	2	4	...
NOT REPORTED	70	19	7	1	4	6	5	9	6	5	6	12000
NO TRASH, LITTER, OR JUNK	11 736	527	806	789	1 002	1 059	932	1 972	1 663	1 795	1 191	16900
WITH TRASH, LITTER, OR JUNK	1 976	91	117	123	224	229	176	364	302	218	132	15400
DOES NOT BOTHER	323	22	36	24	40	34	21	47	44	32	23	13200
BOTHERS A LITTLE	771	38	39	50	91	90	75	124	117	84	62	15100
BOTHERS VERY MUCH	778	29	36	42	88	100	70	168	115	92	37	15700
BOTHERS SO MUCH WOULD LIKE TO MOVE	79	1	4	7	4	5	10	20	17	6	6	17200
NOT REPORTED	25	1	2	-	1	1	-	4	8	5	4	...
NOT REPORTED	52	15	4	2	5	2	6	3	5	2	6	9600

TABLE C-4. INCOME OF FAMILIES AND PRIMARY INDIVIDUALS BY TENURE AND SELECTED NEIGHBORHOOD CHARACTERISTICS: 1977--CONTINUED

(NUMBERS IN THOUSANDS. DATA BASED ON SAMPLE, SEE TEXT. FOR MINIMUM BASE FOR DERIVED FIGURES (PERCENT, MEDIAN, ETC.) AND MEANING OF SYMBOLS, SEE TEXT)

NORTH CENTRAL	TOTAL	LESS THAN $3,000	$3,000 TO $4,999	$5,000 TO $6,999	$7,000 TO $9,999	$10,000 TO $12,499	$12,500 TO $14,999	$15,000 TO $19,999	$20,000 TO $24,999	$25,000 TO $34,999	$35,000 OR MORE	MEDIAN (DOLLARS)
NEIGHBORHOOD CONDITIONS--CONTINUED												
OWNER OCCUPIED--CONTINUED												
NO BOARDED UP OR ABANDONED STRUCTURES	12 841	566	839	851	1 131	1 178	1 027	2 199	1 860	1 913	1 275	16900
WITH BOARDED UP OR ABANDONED STRUCTURES	879	51	81	63	98	108	86	137	107	96	51	13600
DOES NOT BOTHER	388	28	43	28	54	56	32	59	41	27	20	11800
BOTHERS A LITTLE	237	14	21	20	23	30	22	39	24	33	10	13600
BOTHERS VERY MUCH	195	8	13	11	19	22	24	33	27	24	14	15100
BOTHERS SO MUCH WOULD LIKE TO MOVE	48	1	4	3	-	-	7	6	15	11	-	20800
NOT REPORTED	11	-	-	-	2	1	2	-	-	-	7	...
NOT REPORTED	44	15	7	1	2	4	2	2	3	7	3	6000
RENTER OCCUPIED	6 092	835	950	718	869	760	457	755	409	223	116	8900
NO STREET OR HIGHWAY NOISE	3 928	538	591	485	536	492	298	500	249	160	79	9000
WITH STREET OR HIGHWAY NOISE	2 136	294	353	231	328	267	158	252	155	62	37	8700
DOES NOT BOTHER	1 018	151	177	110	176	121	61	101	72	32	16	8200
BOTHERS A LITTLE	812	88	127	88	122	111	74	105	63	21	13	9500
BOTHERS VERY MUCH	203	24	39	26	23	28	15	29	10	4	5	8700
BOTHERS SO MUCH WOULD LIKE TO MOVE	100	29	10	7	7	7	8	14	10	5	3	8400
NOT REPORTED	2	1	-	-	-	-	-	2	-	-	-	...
NOT REPORTED	29	3	6	2	5	2	1	3	5	2	-	...
NO AIRPLANE TRAFFIC NOISE	5 299	721	835	659	746	663	375	656	357	187	100	8700
WITH AIRPLANE TRAFFIC NOISE	764	109	110	59	117	96	81	96	49	32	16	9700
DOES NOT BOTHER	454	63	71	39	67	61	46	52	26	19	10	9400
BOTHERS A LITTLE	213	28	31	11	37	26	28	26	15	8	2	9900
BOTHERS VERY MUCH	63	15	7	5	10	5	5	10	2	4	-	8300
BOTHERS SO MUCH WOULD LIKE TO MOVE	24	2	2	2	3	5	1	6	3	2	-	...
NOT REPORTED	11	1	-	2	-	-	2	2	2	-	3	...
NOT REPORTED	29	5	5	-	6	2	1	3	3	4	-	...
NO HEAVY TRAFFIC	3 972	509	584	480	557	509	310	505	277	153	89	9200
WITH HEAVY TRAFFIC	2 097	325	360	237	305	252	147	247	129	69	27	8200
DOES NOT BOTHER	1 163	211	216	140	173	136	64	117	67	28	12	7300
BOTHERS A LITTLE	609	61	96	62	103	80	44	81	45	31	7	9500
BOTHERS VERY MUCH	220	30	41	27	23	18	26	36	10	3	5	8500
BOTHERS SO MUCH WOULD LIKE TO MOVE	97	21	6	8	6	15	13	12	7	7	3	11300
NOT REPORTED	8	2	2	-	-	3	-	2	-	-	-	...
NOT REPORTED	24	2	6	2	6	-	-	3	3	2	-	...
NO STREETS IN NEED OF REPAIR	5 117	715	805	621	723	621	359	636	344	188	104	8700
WITH STREETS IN NEED OF REPAIR	945	118	137	98	139	136	97	115	61	33	12	9600
DOES NOT BOTHER	229	37	47	29	30	26	17	23	11	5	4	7200
BOTHERS A LITTLE	378	43	53	34	57	60	38	52	26	10	5	10100
BOTHERS VERY MUCH	292	34	29	27	43	41	40	38	23	14	3	10800
BOTHERS SO MUCH WOULD LIKE TO MOVE	40	3	9	7	8	8	2	2	-	2	-	7400
NOT REPORTED	5	1	1	1	1	-	-	-	1	2	-	...
NOT REPORTED	30	2	8	-	8	3	-	3	4	2	-	...
NO ROADS IMPASSABLE	5 175	715	831	604	718	647	373	651	354	185	100	8800
WITH ROADS IMPASSABLE	855	115	109	108	138	111	81	96	49	34	13	9100
DOES NOT BOTHER	264	44	42	34	36	28	22	28	13	8	8	7900
BOTHERS A LITTLE	308	38	34	44	56	41	24	36	13	15	5	9000
BOTHERS VERY MUCH	233	26	26	25	34	34	32	24	20	9	2	10400
BOTHERS SO MUCH WOULD LIKE TO MOVE	45	5	5	5	12	8	2	6	1	2	-	9100
NOT REPORTED	5	2	2	-	-	-	-	1	2	-	-	...
NOT REPORTED	62	6	10	6	13	3	3	8	6	4	2	8900
NO OCCUPIED HOUSING IN RUNDOWN CONDITION	5 364	687	820	637	765	678	412	677	373	206	108	9100
WITH OCCUPIED HOUSING IN RUNDOWN CONDITION	696	141	122	79	99	83	43	74	33	15	8	7200
DOES NOT BOTHER	231	42	43	30	35	28	16	23	7	3	5	7000
BOTHERS A LITTLE	235	41	35	25	41	29	18	25	12	8	1	8200
BOTHERS VERY MUCH	161	41	34	21	14	13	6	18	10	2	2	5600
BOTHERS SO MUCH WOULD LIKE TO MOVE	54	17	7	3	9	8	3	5	1	2	-	7000
NOT REPORTED	15	-	3	-	-	5	-	3	3	-	-	...
NOT REPORTED	33	6	8	2	5	-	2	4	3	2	-	...
NO COMMERCIAL OR NONRESIDENTIAL ACTIVITIES	4 052	544	607	490	571	504	291	516	285	156	89	9000
WITH COMMERCIAL OR NONRESIDENTIAL ACTIVITIES	2 012	287	338	225	293	256	165	236	121	63	27	8600
DOES NOT BOTHER	1 715	251	291	194	244	219	135	200	103	55	24	8500
BOTHERS A LITTLE	166	13	28	16	34	19	16	22	9	6	3	9300
BOTHERS VERY MUCH	77	13	12	8	8	6	13	8	8	2	-	9300
BOTHERS SO MUCH WOULD LIKE TO MOVE	34	6	2	5	5	11	2	3	1	-	-	...
NOT REPORTED	18	4	4	3	2	2	-	3	-	-	-	...
NOT REPORTED	28	3	5	4	5	1	-	3	3	4	-	...
NO ODORS, SMOKE, OR GAS	5 496	754	851	668	772	681	396	686	374	207	107	8800
WITH ODORS, SMOKE, OR GAS	563	78	93	49	90	80	59	62	31	12	9	9100
DOES NOT BOTHER	98	7	19	7	18	6	13	9	8	6	4	9700
BOTHERS A LITTLE	246	31	39	20	41	42	27	29	10	4	3	9400
BOTHERS VERY MUCH	141	27	24	13	24	15	14	17	7	-	-	7900
BOTHERS SO MUCH WOULD LIKE TO MOVE	69	11	10	6	7	15	6	5	4	2	2	9600
NOT REPORTED	9	1	-	3	-	2	-	2	2	-	-	...
NOT REPORTED	33	3	6	2	7	-	2	6	4	4	-	...
ADEQUATE STREET LIGHTS	4 992	683	804	584	706	629	365	610	334	187	89	8800
INADEQUATE STREET LIGHTS	1 056	143	140	130	155	128	90	140	71	33	27	9200
DOES NOT BOTHER	452	49	49	47	68	62	44	64	38	14	16	10500
BOTHERS A LITTLE	296	47	43	44	42	27	19	33	21	15	4	8000
BOTHERS VERY MUCH	259	34	37	36	39	32	24	37	10	3	7	8800
BOTHERS SO MUCH WOULD LIKE TO MOVE	30	12	5	1	3	5	2	2	-	2	-	...
NOT REPORTED	19	1	6	2	2	2	1	5	2	-	-	...
NOT REPORTED	45	9	6	5	8	4	2	5	4	2	-	7800
NO NEIGHBORHOOD CRIME	4 896	645	722	596	688	647	360	621	335	183	99	9100
WITH NEIGHBORHOOD CRIME	1 139	184	219	116	174	113	92	125	64	38	15	7900
DOES NOT BOTHER	204	27	47	30	26	22	12	24	10	4	3	6900
BOTHERS A LITTLE	385	60	64	36	56	35	39	52	17	22	6	8800
BOTHERS VERY MUCH	343	53	68	38	56	36	23	28	26	11	5	7700
BOTHERS SO MUCH WOULD LIKE TO MOVE	199	43	38	13	34	20	17	21	11	2	2	7500
NOT REPORTED	8	2	2	-	1	-	2	2	-	-	-	...
NOT REPORTED	57	5	10	6	8	1	5	9	10	2	2	9800

TABLE C-4. INCOME OF FAMILIES AND PRIMARY INDIVIDUALS BY TENURE AND SELECTED NEIGHBORHOOD CHARACTERISTICS: 1977--CONTINUED

(NUMBERS IN THOUSANDS. DATA BASED ON SAMPLE, SEE TEXT. FOR MINIMUM BASE FOR DERIVED FIGURES (PERCENT, MEDIAN, ETC.) AND MEANING OF SYMBOLS, SEE TEXT)

NORTH CENTRAL	TOTAL	LESS THAN $3,000	$3,000 TO $4,999	$5,000 TO $6,999	$7,000 TO $9,999	$10,000 TO $12,499	$12,500 TO $14,999	$15,000 TO $19,999	$20,000 TO $24,999	$25,000 TO $34,999	$35,000 OR MORE	MEDIAN (DOLLARS)
NEIGHBORHOOD CONDITIONS--CONTINUED												
RENTER OCCUPIED--CONTINUED												
NO TRASH, LITTER, OR JUNK	5 199	699	780	613	720	658	387	668	368	201	103	9100
WITH TRASH, LITTER, OR JUNK	861	132	161	104	141	102	68	84	38	19	12	7700
DOES NOT BOTHER	178	28	35	26	29	16	11	15	11	6	2	7100
BOTHERS A LITTLE	334	47	58	37	57	48	29	36	6	8	9	8300
BOTHERS VERY MUCH	269	39	58	34	40	24	24	28	19	2	2	7300
BOTHERS SO MUCH WOULD LIKE TO MOVE	74	19	10	7	13	13	4	3	2	2	-	7200
NOT REPORTED	5	-	1	-	2	2	-	2	-	-	-	...
NOT REPORTED	33	3	9	2	8	-	2	3	3	3	-	...
NO BOARDED UP OR ABANDONED STRUCTURES	5 496	706	825	656	785	675	433	705	385	213	113	9100
WITH BOARDED UP OR ABANDONED STRUCTURES	574	127	120	62	79	86	24	46	21	8	2	6300
DOES NOT BOTHER	281	64	56	33	36	43	13	25	9	2	-	6300
BOTHERS A LITTLE	149	31	34	15	18	23	11	10	5	3	-	6300
BOTHERS VERY MUCH	115	26	24	11	15	18	-	11	6	2	2	6600
BOTHERS SO MUCH WOULD LIKE TO MOVE	26	5	7	3	8	2	-	-	1	-	-	...
NOT REPORTED	4	2	-	-	2	-	-	-	-	-	1	...
NOT REPORTED	22	2	5	-	5	-	-	5	3	2	-	...
NEIGHBORHOOD CONDITIONS AND WISH TO MOVE[1]												
OWNER OCCUPIED	13 764	632	927	915	1 231	1 290	1 114	2 338	1 971	2 015	1 330	16700
NO BOTHERSOME NEIGHBORHOOD CONDITIONS	3 546	181	235	243	350	290	274	555	471	549	399	16800
WITH BOTHERSOME NEIGHBORHOOD CONDITIONS	10 186	437	688	671	880	999	839	1 783	1 498	1 464	927	16600
HOUSEHOLD WOULD NOT LIKE TO MOVE	9 638	415	655	645	840	940	783	1 681	1 406	1 383	890	16600
HOUSEHOLD WOULD LIKE TO MOVE	503	20	30	25	40	54	52	96	85	73	29	16600
NOT REPORTED	45	2	3	1	1	5	4	6	7	8	6	20400
NOT REPORTED	32	15	4	-	2	2	2	1	2	2	3	...
RENTER OCCUPIED	6 092	835	950	718	869	760	457	755	409	223	116	8900
NO BOTHERSOME NEIGHBORHOOD CONDITIONS	1 373	185	226	179	158	156	84	180	104	66	35	8800
WITH BOTHERSOME NEIGHBORHOOD CONDITIONS	4 699	648	719	539	706	605	373	571	302	156	81	8900
HOUSEHOLD WOULD NOT LIKE TO MOVE	4 249	563	649	501	639	552	338	521	272	138	76	8900
HOUSEHOLD WOULD LIKE TO MOVE	438	83	68	37	66	49	34	49	30	18	5	8400
NOT REPORTED	13	2	2	2	1	3	1	2	-	-	-	...
NOT REPORTED	20	2	5	-	5	-	-	3	3	2	-	...
NEIGHBORHOOD SERVICES												
OWNER OCCUPIED	13 764	632	927	915	1 231	1 290	1 114	2 338	1 971	2 015	1 330	16700
SATISFACTORY PUBLIC TRANSPORTATION	7 067	322	538	536	678	674	583	1 184	954	991	606	15900
UNSATISFACTORY PUBLIC TRANSPORTATION	5 721	254	335	337	484	533	454	975	862	877	611	17400
DOES NOT BOTHER	4 365	187	238	259	386	436	341	758	661	659	439	17200
BOTHERS A LITTLE	884	40	64	39	56	61	69	149	142	152	111	18800
BOTHERS VERY MUCH	375	17	24	33	30	34	40	52	49	50	46	15800
BOTHERS SO MUCH WOULD LIKE TO MOVE	21	2	1	-	2	-	2	7	1	-	0	...
NOT REPORTED	76	7	7	5	9	3	1	10	9	15	9	17600
DON'T KNOW	911	42	50	37	64	78	75	171	150	142	103	18200
NOT REPORTED	65	15	4	4	5	6	3	9	6	6	7	11600
SATISFACTORY SCHOOLS	12 131	507	770	780	1 065	1 140	1 006	2 062	1 774	1 820	1 208	16900
UNSATISFACTORY SCHOOLS	489	26	24	25	44	48	32	89	68	90	43	17600
DOES NOT BOTHER	80	8	6	7	9	8	5	13	8	8	9	13700
BOTHERS A LITTLE	90	2	7	5	10	10	8	19	7	12	9	15300
BOTHERS VERY MUCH	233	6	9	10	21	20	12	47	41	50	17	19000
BOTHERS SO MUCH WOULD LIKE TO MOVE	64	5	-	2	2	8	5	10	11	15	7	20200
NOT REPORTED	22	5	2	-	3	2	2	-	2	6	2	...
DON'T KNOW	1 102	83	129	109	118	99	75	184	125	104	75	12900
NOT REPORTED	43	16	5	-	4	3	2	3	4	2	3	4900
SATISFACTORY SHOPPING	11 833	517	745	751	1 035	1 112	961	2 015	1 715	1 768	1 193	16900
UNSATISFACTORY SHOPPING	1 859	95	172	161	186	176	131	319	249	242	126	15100
DOES NOT BOTHER	1 042	53	102	99	103	99	72	176	132	137	67	14700
BOTHERS A LITTLE	486	23	45	30	52	47	35	73	66	68	45	15700
BOTHERS VERY MUCH	272	13	20	25	25	27	20	62	37	36	10	15600
BOTHERS SO MUCH WOULD LIKE TO MOVE	26	1	3	4	3	1	1	5	5	-	3	...
NOT REPORTED	33	6	2	3	6	2	3	2	9	2	-	...
DON'T KNOW	19	3	4	2	3	-	-	1	2	-	4	...
NOT REPORTED	53	16	7	2	5	2	2	4	4	5	6	8000
SATISFACTORY POLICE PROTECTION	11 911	509	774	757	1 051	1 080	959	2 035	1 751	1 779	1 216	17000
UNSATISFACTORY POLICE PROTECTION	1 175	63	80	84	116	138	101	220	154	152	65	15100
DOES NOT BOTHER	245	17	27	22	32	32	19	32	32	16	16	11900
BOTHERS A LITTLE	362	26	24	28	30	42	24	70	48	54	15	15400
BOTHERS VERY MUCH	498	16	26	28	45	58	51	105	64	73	31	16100
BOTHERS SO MUCH WOULD LIKE TO MOVE	49	2	3	2	7	6	6	13	3	6	2	14800
NOT REPORTED	21	1	-	5	1	1	1	1	7	4	1	...
DON'T KNOW	633	45	68	71	59	69	53	82	61	81	44	12700
NOT REPORTED	46	15	4	3	6	3	2	1	5	3	4	7200
SATISFACTORY OUTDOOR RECREATION FACILITIES	10 578	454	663	679	934	984	841	1 824	1 535	1 595	1 069	17000
UNSATISFACTORY OUTDOOR RECREATION FACILITIES	2 577	103	178	158	237	250	235	456	372	370	218	16400
DOES NOT BOTHER	1 520	79	136	120	155	147	132	244	205	191	111	14800
BOTHERS A LITTLE	602	13	27	23	41	61	52	119	98	98	71	18600
BOTHERS VERY MUCH	383	6	12	11	35	34	41	83	62	69	30	18200
BOTHERS SO MUCH WOULD LIKE TO MOVE	29	2	2	-	2	2	5	4	5	5	4	...
NOT REPORTED	42	3	2	4	4	7	4	6	2	7	2	12600
DON'T KNOW	553	59	82	73	57	53	37	53	58	44	37	10200
NOT REPORTED	57	16	4	5	3	3	2	6	5	7	6	10200
SATISFACTORY HOSPITALS OR HEALTH CLINICS	11 386	488	740	758	1 000	1 048	917	1 924	1 652	1 680	1 180	16900
UNSATISFACTORY HOSPITALS OR HEALTH CLINICS	2 110	113	155	140	209	209	183	377	286	303	137	15600
DOES NOT BOTHER	1 006	62	86	82	110	107	87	162	131	122	57	14100
BOTHERS A LITTLE	584	25	36	32	50	50	47	110	75	111	48	17400
BOTHERS VERY MUCH	461	23	29	23	45	47	42	93	72	59	27	16200
BOTHERS SO MUCH WOULD LIKE TO MOVE	22	2	1	1	1	2	5	9	2	-	-	...
NOT REPORTED	37	1	2	2	4	3	2	3	6	11	4	...
DON'T KNOW	215	15	26	14	19	27	13	37	28	29	7	13700
NOT REPORTED	53	17	7	3	3	6	2	1	5	3	6	6800

[1]WISH TO MOVE ONLY RELATES TO RESPONDENT'S OPINION OF SPECIFIC NEIGHBORHOOD CONDITIONS.

TABLE C-4. INCOME OF FAMILIES AND PRIMARY INDIVIDUALS BY TENURE AND SELECTED NEIGHBORHOOD CHARACTERISTICS: 1977--CONTINUED

(NUMBERS IN THOUSANDS. DATA BASED ON SAMPLE, SEE TEXT. FOR MINIMUM BASE FOR DERIVED FIGURES (PERCENT, MEDIAN, ETC.) AND MEANING OF SYMBOLS, SEE TEXT)

NORTH CENTRAL	TOTAL	LESS THAN $3,000	$3,000 TO $4,999	$5,000 TO $6,999	$7,000 TO $9,999	$10,000 TO $12,499	$12,500 TO $14,999	$15,000 TO $19,999	$20,000 TO $24,999	$25,000 TO $34,999	$35,000 OR MORE	MEDIAN (DOLLARS)
NEIGHBORHOOD SERVICES--CONTINUED												
RENTER OCCUPIED	6 092	835	950	718	869	760	457	755	409	223	116	8900
SATISFACTORY PUBLIC TRANSPORTATION	3 960	575	652	494	572	497	286	464	233	124	63	8400
UNSATISFACTORY PUBLIC TRANSPORTATION	1 642	216	234	172	230	202	138	223	118	72	36	9600
DOES NOT BOTHER	1 082	115	128	110	169	140	94	163	80	54	29	10300
BOTHERS A LITTLE	311	43	58	33	42	38	19	39	26	9	5	8600
BOTHERS VERY MUCH	188	41	38	23	8	16	20	19	12	8	2	6200
BOTHERS SO MUCH WOULD LIKE TO MOVE	32	13	6	2	5	3	1	1	-	-	-	...
NOT REPORTED	28	3	4	4	6	5	4	-	-	2	1	...
DON'T KNOW	464	41	59	52	62	59	32	64	55	25	16	10700
NOT REPORTED	26	3	5	-	5	2	1	4	2	2	2	...
SATISFACTORY SCHOOLS	4 605	597	718	567	647	582	367	572	305	167	84	9000
UNSATISFACTORY SCHOOLS	182	19	36	13	35	29	14	12	14	7	2	9000
DOES NOT BOTHER	33	6	6	2	4	4	2	6	1	2	-	...
BOTHERS A LITTLE	22	3	4	-	5	2	4	-	2	2	-	...
BOTHERS VERY MUCH	66	3	8	5	15	14	5	3	10	2	2	10500
BOTHERS SO MUCH WOULD LIKE TO MOVE	57	7	16	4	11	10	4	2	2	2	-	7400
NOT REPORTED	4	-	2	2	-	-	-	-	-	-	1	...
DON'T KNOW	1 274	212	190	135	182	149	74	170	86	46	30	8600
NOT REPORTED	31	7	6	3	6	-	2	2	4	2	-	...
SATISFACTORY SHOPPING	5 314	691	789	639	760	677	391	681	378	200	106	9100
UNSATISFACTORY SHOPPING	726	134	146	74	98	81	65	70	26	20	9	7200
DOES NOT BOTHER	234	42	36	24	23	31	22	33	11	10	3	9000
BOTHERS A LITTLE	263	39	55	27	47	28	24	22	12	5	3	7700
BOTHERS VERY MUCH	186	34	49	22	26	18	14	12	2	5	3	5800
BOTHERS SO MUCH WOULD LIKE TO MOVE	34	18	5	-	2	3	2	2	2	-	-	...
NOT REPORTED	9	2	2	2	-	1	2	1	-	-	-	...
DON'T KNOW	25	4	8	4	5	2	-	-	2	-	-	...
NOT REPORTED	28	5	6	2	6	-	1	4	2	2	-	...
SATISFACTORY POLICE PROTECTION	5 074	655	770	608	726	637	383	657	356	184	98	9100
UNSATISFACTORY POLICE PROTECTION	478	96	83	37	71	64	33	51	19	16	9	8000
DOES NOT BOTHER	83	25	12	6	11	16	5	4	2	1	1	6500
BOTHERS A LITTLE	133	19	20	11	19	18	9	24	7	2	2	9600
BOTHERS VERY MUCH	208	41	41	16	31	17	16	21	9	11	6	7700
BOTHERS SO MUCH WOULD LIKE TO MOVE	47	12	8	3	10	10	1	2	-	2	-	7400
NOT REPORTED	8	-	2	2	1	2	2	-	-	-	-	...
DON'T KNOW	515	80	92	72	67	60	39	45	30	21	9	7600
NOT REPORTED	26	5	5	1	6	-	2	2	4	2	-	...
SATISFACTORY OUTDOOR RECREATION FACILITIES	4 417	538	631	512	657	561	321	591	331	186	89	9400
UNSATISFACTORY OUTDOOR RECREATION FACILITIES	1 153	194	209	134	153	149	93	126	52	25	18	7800
DOES NOT BOTHER	580	113	119	70	73	65	48	60	15	10	7	6600
BOTHERS A LITTLE	313	37	45	37	50	47	21	39	24	11	4	9300
BOTHERS VERY MUCH	192	26	32	21	25	27	18	23	10	3	7	9100
BOTHERS SO MUCH WOULD LIKE TO MOVE	46	13	11	2	5	8	2	2	2	2	-	4800
NOT REPORTED	22	5	2	3	1	2	4	3	2	-	-	...
DON'T KNOW	487	98	103	72	51	50	38	33	22	9	9	6200
NOT REPORTED	35	4	6	1	8	-	5	5	3	2	-	...
SATISFACTORY HOSPITALS OR HEALTH CLINICS	5 071	677	792	601	729	630	368	652	330	197	97	8900
UNSATISFACTORY HOSPITALS OR HEALTH CLINICS	739	116	113	93	98	92	72	75	52	16	12	8500
DOES NOT BOTHER	340	64	57	37	41	42	29	37	25	7	2	7900
BOTHERS A LITTLE	190	25	27	30	24	25	14	19	12	7	6	8600
BOTHERS VERY MUCH	166	24	18	18	28	17	27	18	10	2	3	9500
BOTHERS SO MUCH WOULD LIKE TO MOVE	21	2	6	2	3	4	1	2	1	-	1	...
NOT REPORTED	23	2	5	7	2	4	1	-	3	-	-	...
DON'T KNOW	261	38	40	24	37	39	17	26	25	8	7	9300
NOT REPORTED	21	4	5	-	6	-	-	2	2	2	-	...
NEIGHBORHOOD SERVICES AND WISH TO MOVE[1]												
OWNER OCCUPIED	13 764	632	927	915	1 231	1 290	1 114	2 338	1 971	2 015	1 330	16700
WITH SATISFACTORY NEIGHBORHOOD SERVICES	5 887	246	407	426	534	540	472	994	845	855	568	16600
WITH UNSATISFACTORY NEIGHBORHOOD SERVICES	7 845	372	516	488	696	749	641	1 344	1 124	1 158	758	16700
HOUSEHOLD WOULD NOT LIKE TO MOVE	7 580	352	501	474	674	729	620	1 294	1 092	1 116	723	16700
HOUSEHOLD WOULD LIKE TO MOVE	168	8	9	9	13	13	19	39	20	20	16	16700
NOT REPORTED	97	12	6	5	9	7	2	11	12	22	12	18400
NOT REPORTED	32	15	4	-	2	2	2	1	2	2	3	...
RENTER OCCUPIED	6 092	835	950	718	869	760	457	755	409	223	116	8900
WITH SATISFACTORY NEIGHBORHOOD SERVICES	3 126	400	470	369	462	398	213	401	235	114	63	9100
WITH UNSATISFACTORY NEIGHBORHOOD SERVICES	2 950	433	475	349	403	362	244	352	171	107	53	8600
HOUSEHOLD WOULD NOT LIKE TO MOVE	2 731	382	437	328	374	321	231	341	164	101	52	8700
HOUSEHOLD WOULD LIKE TO MOVE	170	41	33	11	26	31	8	10	5	5	1	7000
NOT REPORTED	49	10	6	10	4	10	5	2	2	2	1	6900
NOT REPORTED	17	2	5	-	4	-	-	2	2	2	-	...
OVERALL OPINION OF NEIGHBORHOOD												
OWNER OCCUPIED	13 764	632	927	915	1 231	1 290	1 114	2 338	1 971	2 015	1 330	16700
EXCELLENT	5 853	208	324	352	407	487	395	922	863	1 037	858	19100
GOOD	6 330	301	450	428	637	636	591	1 145	932	812	397	15500
FAIR	1 314	89	120	111	157	148	102	233	152	139	62	13300
POOR	178	12	21	17	26	15	19	32	13	17	9	12100
NOT REPORTED	89	21	12	7	4	5	8	6	11	10	6	10400
HOUSEHOLD WOULD LIKE TO MOVE	503	20	30	25	40	54	52	96	85	73	29	16600
EXCELLENT	44	2	1	4	3	6	2	13	5	4	5	16900
GOOD	168	5	7	6	13	19	10	26	32	35	15	19600
FAIR	195	7	11	5	11	25	28	38	36	25	8	16400
POOR	94	7	9	11	13	5	11	18	11	10	1	13300
NOT REPORTED	2	-	2	-	-	-	-	-	-	-	-	...
HOUSEHOLD WOULD NOT LIKE TO MOVE	13 184	595	890	888	1 189	1 230	1 057	2 236	1 876	1 932	1 290	16700
EXCELLENT	5 787	205	320	348	404	479	393	908	856	1 028	846	19100
GOOD	6 142	296	443	421	624	615	577	1 115	894	775	381	15400
FAIR	1 115	82	109	106	145	123	73	194	116	113	54	12400
POOR	84	6	12	6	13	10	7	14	2	8	6	11100
NOT REPORTED	56	7	6	7	2	3	6	5	9	9	2	13700
NOT REPORTED	77	17	8	1	2	7	6	6	10	10	11	14300

[1]WISH TO MOVE ONLY RELATES TO RESPONDENT'S OPINION OF SPECIFIC NEIGHBORHOOD SERVICES.

TABLE C-4. INCOME OF FAMILIES AND PRIMARY INDIVIDUALS BY TENURE AND SELECTED NEIGHBORHOOD CHARACTERISTICS: 1977--CONTINUED

(NUMBERS IN THOUSANDS. DATA BASED ON SAMPLE, SEE TEXT. FOR MINIMUM BASE FOR DERIVED FIGURES (PERCENT, MEDIAN, ETC.) AND MEANING OF SYMBOLS, SEE TEXT)

NORTH CENTRAL	TOTAL	LESS THAN $3,000	$3,000 TO $4,999	$5,000 TO $6,999	$7,000 TO $9,999	$10,000 TO $12,499	$12,500 TO $14,999	$15,000 TO $19,999	$20,000 TO $24,999	$25,000 TO $34,999	$35,000 OR MORE	MEDIAN (DOLLARS)
OVERALL OPINION OF NEIGHBORHOOD--CONTINUED												
RENTER OCCUPIED	6 092	835	950	718	869	760	457	755	409	223	116	8900
EXCELLENT	1 498	162	203	170	214	200	114	185	131	76	43	10000
GOOD	3 052	393	422	375	431	384	243	431	200	109	63	9300
FAIR	1 253	215	264	139	176	146	85	116	66	36	10	7100
POOR	260	63	54	34	44	25	12	19	9	-	-	5800
NOT REPORTED	31	3	6	-	4	5	2	4	3	3	-	...
HOUSEHOLD WOULD LIKE TO MOVE	438	83	68	37	66	49	34	49	30	18	3	8400
EXCELLENT	14	-	2	2	2	2	2	2	2	-	2	...
GOOD	97	13	10	5	15	9	9	14	12	10	-	11400
FAIR	201	38	33	18	22	25	18	22	14	8	3	8600
POOR	127	32	23	11	28	13	5	11	2	-	-	6400
NOT REPORTED	-	-	-	-	-	-	-	-	-	-	-	-
HOUSEHOLD WOULD NOT LIKE TO MOVE	5 622	748	874	680	797	708	422	702	376	204	111	8900
EXCELLENT	1 478	161	201	166	212	197	113	183	128	76	41	10000
GOOD	2 949	378	412	370	416	373	233	416	189	99	63	9300
FAIR	1 045	177	229	121	151	121	67	92	52	28	7	6900
POOR	133	30	31	23	16	12	6	8	6	-	-	5500
NOT REPORTED	16	2	2	-	2	5	2	2	1	2	-	...
NOT REPORTED	32	4	7	2	6	3	1	5	3	2	-	...

TABLE C-5. VALUE OF OWNER-OCCUPIED HOUSING UNITS BY OCCUPANCY AND UTILIZATION CHARACTERISTICS AND SERVICES AVAILABLE: 1977

(NUMBERS IN THOUSANDS. DATA BASED ON SAMPLE, SEE TEXT. FOR MINIMUM BASE FOR DERIVED FIGURES (PERCENT, MEDIAN, ETC.) AND MEANING OF SYMBOLS, SEE TEXT)

NORTH CENTRAL	TOTAL	LESS THAN $10,000	$10,000 TO $14,999	$15,000 TO $19,999	$20,000 TO $24,999	$25,000 TO $29,999	$30,000 TO $34,999	$35,000 TO $39,999	$40,000 TO $49,999	$50,000 TO $74,999	$75,000 OR MORE	MEDIAN (DOLLARS)
SPECIFIED OWNER OCCUPIED[1]	10 903	380	582	914	1 079	1 218	1 303	1 237	1 651	1 806	732	34900
DURATION OF OCCUPANCY												
HOUSEHOLD HEAD LIVED HERE:												
LESS THAN 3 MONTHS	332	11	15	21	32	42	31	48	46	53	32	36400
3 MONTHS OR LONGER	10 572	370	566	893	1 048	1 176	1 272	1 189	1 605	1 753	700	34800
LIVED HERE LAST WINTER	9 858	352	545	842	996	1 107	1 198	1 118	1 455	1 596	648	34500
COMPLETE BATHROOMS												
1	5 391	293	501	735	805	857	775	579	522	284	38	27100
1 AND ONE-HALF	2 754	29	47	117	166	242	369	433	666	597	88	39700
2 OR MORE	2 639	13	19	51	89	111	150	222	459	920	605	55600
ALSO USED BY ANOTHER HOUSEHOLD	-	-	-	-	-	-	-	-	-	-	-	-
NONE	120	46	15	11	18	8	9	3	4	5	2	14800
COMPLETE KITCHEN FACILITIES												
FOR EXCLUSIVE USE OF HOUSEHOLD	10 852	361	579	910	1 073	1 213	1 299	1 232	1 648	1 805	731	35000
ALSO USED BY ANOTHER HOUSEHOLD	-	-	-	-	-	-	-	-	-	-	-	-
NO COMPLETE KITCHEN FACILITIES	51	20	2	4	6	5	4	5	3	1	1	19400
CONDITION OF KITCHEN FACILITIES												
WITH COMPLETE KITCHEN FACILITIES	10 852	361	579	910	1 073	1 213	1 299	1 232	1 648	1 805	731	35000
ALL USABLE	10 778	353	572	897	1 069	1 204	1 291	1 229	1 638	1 796	730	35000
1 OR MORE NOT USABLE	42	7	2	6	-	8	3	3	7	4	-	28100
NOT REPORTED	32	-	5	7	4	2	5	-	2	6	2	...
LACKING COMPLETE KITCHEN FACILITIES	51	20	2	4	6	5	4	5	3	1	1	19400
TYPE OF HOUSEHOLD												
2-OR-MORE-PERSON HOUSEHOLDS	9 578	242	421	743	903	1 029	1 143	1 119	1 545	1 731	702	36400
HUSBAND-WIFE[2]	8 510	180	340	603	784	882	1 004	1 019	1 426	1 605	666	37300
WITH 1 OR MORE SUBFAMILIES	65	2	4	8	11	4	10	6	2	12	6	31600
WITH OTHER RELATIVES OR NONRELATIVES	507	12	21	44	64	51	68	49	73	86	39	34500
WITH OWN CHILDREN UNDER 18 YEARS	4 772	73	163	267	390	462	563	575	827	1 015	438	39100
OTHER MALE HEAD[2]	257	18	16	31	20	28	39	26	29	40	11	32000
WITH 1 OR MORE SUBFAMILIES	13	-	2	5	2	2	-	-	1	2	-	...
WITH OTHER RELATIVES OR NONRELATIVES	178	16	11	19	15	20	28	15	19	30	5	31400
WITH OWN CHILDREN UNDER 18 YEARS	66	2	2	10	2	9	5	10	6	17	2	36200
FEMALE HEAD[2]	811	45	65	110	99	119	100	74	89	86	24	28600
WITH 1 OR MORE SUBFAMILIES	47	3	2	10	7	10	4	3	2	6	1	25900
WITH OTHER RELATIVES OR NONRELATIVES	333	24	27	53	40	42	42	24	36	37	9	27700
WITH OWN CHILDREN UNDER 18 YEARS	358	17	19	59	45	46	43	40	36	37	15	29200
1-PERSON HOUSEHOLDS	1 325	138	161	171	176	189	160	118	107	75	30	25400
BEDROOMS												
NONE AND 1	266	55	48	50	36	29	18	10	15	3	2	18000
2 OR MORE	10 637	326	533	864	1 043	1 189	1 286	1 227	1 636	1 803	730	35300
NONE LACKING PRIVACY	9 875	241	434	744	932	1 107	1 193	1 177	1 587	1 748	711	36200
1 OR MORE LACKING PRIVACY	727	84	98	119	108	80	87	48	41	45	16	22900
PRIVACY NOT REPORTED	36	1	2	2	3	2	6	2	8	9	2	...
3-OR-MORE-PERSON HOUSEHOLDS	6 225	118	233	406	521	627	740	738	1 019	1 275	547	38200
NO BEDROOMS USED BY 3 PERSONS OR MORE	5 853	94	196	355	478	590	688	699	977	1 242	534	38800
BEDROOMS USED BY 3 PERSONS OR MORE	278	17	28	36	37	26	36	30	30	24	13	26900
1	253	13	25	29	32	24	36	29	29	24	11	30400
2 OR MORE	25	4	4	7	5	2	-	1	2	-	2	...
BEDROOMS USED BY PERSONS 13 YEARS OF AGE OR OLDER	169	17	16	23	21	16	21	20	13	15	7	27500
NO BEDROOMS USED BY PERSONS 13 YEARS OF AGE OR OLDER	86	-	6	11	12	10	12	8	15	6	5	31700
NOT REPORTED	23	1	6	2	4	1	2	2	2	3	1	...
NO BEDROOMS	3	-	-	-	-	2	-	-	1	-	-	...
NOT REPORTED	90	7	9	14	6	10	16	9	10	9	1	29500
1- AND 2-PERSON HOUSEHOLDS	4 678	262	349	509	558	591	564	499	632	531	185	30600
PLUMBING FACILITIES BY PERSONS PER ROOM												
WITH ALL PLUMBING FACILITIES	10 813	335	570	911	1 068	1 214	1 297	1 234	1 649	1 803	732	35000
1.00 OR LESS	10 498	320	544	880	1 024	1 182	1 247	1 193	1 612	1 772	725	35200
1.01 TO 1.50	275	9	24	23	37	28	46	37	34	31	6	31800
1.51 OR MORE	40	7	2	9	7	5	3	4	3	-	1	21700
LACKING SOME OR ALL PLUMBING FACILITIES	90	45	12	3	11	4	7	3	2	3	-	10000
1.00 OR LESS	84	42	10	3	10	3	7	3	2	3	-	10000
1.01 TO 1.50	3	2	-	-	-	1	-	-	-	-	-	...
1.51 OR MORE	3	1	2	-	1	-	-	-	-	-	-	...
GARBAGE COLLECTION SERVICE												
WITH SERVICE	9 827	283	499	813	976	1 114	1 176	1 129	1 498	1 641	697	35200
LESS THAN ONCE A WEEK	128	7	8	12	19	20	10	10	16	15	10	29500
ONCE A WEEK	8 049	221	395	608	790	909	1 003	952	1 288	1 358	525	35500
TWICE A WEEK OR MORE	1 443	41	77	166	142	161	138	146	177	240	154	34900
DON'T KNOW	167	11	19	24	22	16	18	16	13	24	4	27200
NOT REPORTED	40	2	-	3	2	8	6	5	4	5	3	33000
NO SERVICE	1 054	95	79	101	104	100	124	106	151	161	34	32000
METHOD OF DISPOSAL:												
INCINERATOR, TRASH CHUTE, OR COMPACTOR	119	11	9	7	10	17	14	12	15	21	3	31900
GARBAGE DISPOSAL	162	2	8	4	6	14	9	27	32	46	15	43600
OTHER MEANS	730	77	59	84	81	66	94	61	104	88	15	29800
NOT REPORTED	44	6	4	6	6	3	6	6	1	6	1	26300
DON'T KNOW	7	2	2	-	-	1	-	-	1	2	-	...
NOT REPORTED	15	-	2	-	-	3	3	2	2	2	2	...

[1]LIMITED TO 1-FAMILY HOMES ON LESS THAN 10 ACRES AND NO BUSINESS ON PROPERTY.
[2]FIGURES MAY NOT ADD TO TOTAL BECAUSE HOUSEHOLD MEMBERS MAY BE INCLUDED IN MORE THAN ONE GROUP.

TABLE C-5. VALUE OF OWNER-OCCUPIED HOUSING UNITS BY OCCUPANCY AND UTILIZATION CHARACTERISTICS AND SERVICES AVAILABLE: 1977--CONTINUED

(NUMBERS IN THOUSANDS. DATA BASED ON SAMPLE, SEE TEXT. FOR MINIMUM BASE FOR DERIVED FIGURES (PERCENT, MEDIAN, ETC.) AND MEANING OF SYMBOLS, SEE TEXT)

NORTH CENTRAL	TOTAL	LESS THAN $10,000	$10,000 TO $14,999	$15,000 TO $19,999	$20,000 TO $24,999	$25,000 TO $29,999	$30,000 TO $34,999	$35,000 TO $39,999	$40,000 TO $49,999	$50,000 TO $74,999	$75,000 OR MORE	MEDIAN (DOLLARS)
SPECIFIED OWNER OCCUPIED[1]--CONTINUED												
EXTERMINATION SERVICE												
OCCUPIED 3 MONTHS OR LONGER	10 572	370	566	893	1 048	1 176	1 272	1 189	1 605	1 753	700	34800
NO SIGNS OF MICE OR RATS	9 033	258	437	704	887	1 027	1 120	1 060	1 407	1 532	600	35400
WITH SIGNS OF MICE OR RATS	1 476	110	127	181	156	141	147	122	186	213	93	30800
WITH SIGNS OF MICE ONLY	1 395	95	120	170	149	129	138	118	178	210	89	31300
REGULAR EXTERMINATION SERVICE	60	4	2	10	2	11	5	4	5	10	6	30900
IRREGULAR EXTERMINATION SERVICE	169	12	17	36	14	19	13	10	20	19	9	26400
NO EXTERMINATION SERVICE	1 150	77	101	124	132	96	116	100	152	179	72	31900
NOT REPORTED	16	1	-	-	2	2	4	4	1	1	2	...
WITH SIGNS OF RATS ONLY	18	3	4	1	-	1	3	2	2	-	2	...
REGULAR EXTERMINATION SERVICE	2	-	-	-	-	-	-	-	-	-	2	...
IRREGULAR EXTERMINATION SERVICE	3	-	2	-	-	1	-	-	-	-	-	...
NO EXTERMINATION SERVICE	13	3	2	1	-	-	3	2	2	-	-	...
NOT REPORTED	-	-	-	-	-	-	-	-	-	-	-	-
WITH SIGNS OF MICE AND RATS	26	6	-	5	5	-	3	2	3	-	2	...
REGULAR EXTERMINATION SERVICE	-	-	-	-	-	-	-	-	-	-	-	-
IRREGULAR EXTERMINATION SERVICE	3	-	-	2	2	-	-	-	-	-	-	...
NO EXTERMINATION SERVICE	23	6	-	3	4	-	3	2	3	-	2	...
NOT REPORTED	-	-	-	-	-	-	-	-	-	-	-	-
DON'T KNOW	30	6	3	3	1	9	2	1	2	3	1	...
REGULAR EXTERMINATION SERVICE	-	-	-	-	-	-	-	-	-	-	-	-
IRREGULAR EXTERMINATION SERVICE	10	3	-	1	-	4	-	-	-	2	-	...
NO EXTERMINATION SERVICE	20	2	3	2	1	5	2	1	2	2	1	...
NOT REPORTED	1	-	-	-	-	-	1	-	-	-	-	...
NOT REPORTED	7	1	-	2	1	2	-	-	2	-	-	...
NOT REPORTED	63	2	2	8	4	8	6	7	12	8	7	36500
OCCUPIED LESS THAN 3 MONTHS	332	11	15	21	32	42	31	48	46	53	32	36400

[1]LIMITED TO 1-FAMILY HOMES ON LESS THAN 10 ACRES AND NO BUSINESS ON PROPERTY.

TABLE C-6. VALUE OF OWNER-OCCUPIED HOUSING UNITS BY DEFICIENCIES IN SELECTED STRUCTURAL CHARACTERISTICS: 1977

(NUMBERS IN THOUSANDS. DATA BASED ON SAMPLE, SEE TEXT. FOR MINIMUM BASE FOR DERIVED FIGURES (PERCENT, MEDIAN, ETC.) AND MEANING OF SYMBOLS, SEE TEXT)

NORTH CENTRAL	TOTAL	LESS THAN $10,000	$10,000 TO $14,999	$15,000 TO $19,999	$20,000 TO $24,999	$25,000 TO $29,999	$30,000 TO $34,999	$35,000 TO $39,999	$40,000 TO $49,999	$50,000 TO $74,999	$75,000 OR MORE	MEDIAN (DOLLARS)
SPECIFIED OWNER OCCUPIED[1]	10 903	380	582	914	1 079	1 218	1 303	1 237	1 651	1 806	732	34900
ELECTRIC WIRING												
ALL WIRING CONCEALED IN WALLS OR METAL COVERING	10 802	374	569	907	1 065	1 211	1 289	1 226	1 643	1 791	727	34900
SOME OR ALL WIRING EXPOSED	75	6	11	6	7	6	11	9	6	8	4	30400
NOT REPORTED	26	-	2	1	7	2	3	1	2	7	2	...
ELECTRIC WALL OUTLETS												
WITH WORKING OUTLETS IN EACH ROOM	10 679	353	547	875	1 055	1 197	1 283	1 216	1 639	1 789	724	35100
LACKING WORKING OUTLETS IN SOME OR ALL ROOMS	199	27	35	37	20	19	19	19	9	9	5	20200
NOT REPORTED	25	1	-	2	4	2	1	2	3	8	3	...
BASEMENT												
WITH BASEMENT	8 362	207	367	637	783	906	1 027	1 006	1 315	1 485	629	36300
NO SIGNS OF WATER LEAKAGE	6 256	151	234	431	536	671	764	747	1 020	1 185	517	37300
WITH SIGNS OF WATER LEAKAGE	2 064	52	130	204	244	231	257	251	287	297	111	33300
DON'T KNOW	19	-	-	2	3	2	3	6	2	-	2	...
NOT REPORTED	23	3	3	1	-	1	3	2	6	3	-	...
NO BASEMENT	2 542	174	215	277	296	312	276	231	337	321	103	30000
ROOF												
NO SIGNS OF WATER LEAKAGE	10 443	336	529	856	1 027	1 178	1 255	1 193	1 608	1 751	710	35200
WITH SIGNS OF WATER LEAKAGE	413	44	50	55	44	36	44	35	35	47	23	26900
DON'T KNOW	24	-	2	-	3	2	1	8	2	6	-	...
NOT REPORTED	24	-	2	3	5	2	3	2	6	2	-	...
INTERIOR CEILINGS AND WALLS												
OPEN CRACKS OR HOLES:												
NO OPEN CRACKS OR HOLES	10 613	341	558	872	1 042	1 187	1 266	1 207	1 635	1 780	725	35200
WITH OPEN CRACKS OR HOLES	260	38	22	40	36	28	28	26	14	21	7	24300
NOT REPORTED	30	2	2	2	2	2	9	4	2	5	-	...
BROKEN PLASTER:												
NO BROKEN PLASTER	10 649	346	558	876	1 046	1 190	1 267	1 220	1 627	1 793	725	35200
WITH BROKEN PLASTER	234	34	22	36	30	26	33	17	20	10	7	24200
NOT REPORTED	20	1	2	2	3	2	4	-	4	3	-	...
PEELING PAINT:												
NO PEELING PAINT	10 609	341	553	885	1 052	1 179	1 256	1 218	1 621	1 783	721	35200
WITH PEELING PAINT	269	39	27	27	23	37	43	18	26	19	11	27600
NOT REPORTED	26	1	2	2	4	2	4	2	5	5	-	...
INTERIOR FLOORS												
NO HOLES IN FLOOR	10 803	365	575	905	1 067	1 208	1 288	1 230	1 636	1 796	731	35000
WITH HOLES IN FLOOR	52	11	2	6	9	5	5	6	5	4	-	23600
NOT REPORTED	48	4	4	3	3	5	11	1	10	6	1	32300
SELECTED STRUCTURAL DEFICIENCIES AND WISH TO MOVE												
WITH STRUCTURAL DEFICIENCIES	2 608	122	179	269	305	290	328	294	337	350	135	32100
HOUSEHOLD WOULD LIKE TO MOVE[2]	67	11	7	12	7	7	4	7	3	7	1	22000
UNITS WITH SIGNS OF WATER LEAKAGE IN BASEMENT	45	2	6	5	5	7	4	7	3	5	1	28100
UNITS WITH SIGNS OF WATER LEAKAGE IN ROOF	23	6	3	3	2	-	2	2	-	4	1	...
UNITS WITH OPEN CRACKS OR HOLES IN INTERIOR CEILINGS AND WALLS	22	5	2	6	5	1	-	2	-	2	-	...
UNITS WITH HOLES IN FLOOR	10	6	-	1	1	1	-	2	-	-	-	...
UNITS WITH BROKEN PLASTER ON INTERIOR CEILINGS AND WALLS	14	5	2	3	2	1	-	-	-	2	1	...
UNITS WITH PEELING PAINT ON INTERIOR CEILINGS AND WALLS	20	7	-	8	2	-	-	-	-	2	1	...
UNITS WITH 2 OR MORE STRUCTURAL DEFICIENCIES	35	9	3	7	5	1	2	3	-	3	1	...
HOUSEHOLD WOULD NOT LIKE TO MOVE	2 375	105	165	246	281	259	291	259	313	325	131	32200
NOT REPORTED	166	6	6	11	16	24	32	27	21	18	3	32900
NO STRUCTURAL DEFICIENCIES	8 284	258	401	644	773	926	973	943	1 312	1 456	597	35900
NOT REPORTED	11	-	2	1	2	2	3	-	2	-	-	...
OVERALL OPINION OF STRUCTURE												
EXCELLENT	4 816	47	107	179	286	393	529	591	912	1 174	598	43000
GOOD	5 120	184	334	556	645	733	693	580	676	596	124	30800
FAIR	854	127	130	167	135	82	71	60	49	27	6	20100
POOR	55	18	9	9	4	3	5	3	-	2	1	15300
NOT REPORTED	60	4	2	4	9	8	6	2	15	8	4	33500

[1]LIMITED TO 1-FAMILY HOMES ON LESS THAN 10 ACRES AND NO BUSINESS ON PROPERTY.
[2]FIGURES WILL NOT ADD TO TOTAL BECAUSE MORE THAN ONE STRUCTURAL DEFICIENCY WAS REPORTED FOR THE SAME UNIT.

TABLE C-7. VALUE OF OWNER-OCCUPIED HOUSING UNITS BY FAILURES IN PLUMBING FACILITIES AND EQUIPMENT: 1977

(NUMBERS IN THOUSANDS. DATA BASED ON SAMPLE, SEE TEXT. FOR MINIMUM BASE FOR DERIVED FIGURES (PERCENT, MEDIAN, ETC.) AND MEANING OF SYMBOLS, SEE TEXT)

NORTH CENTRAL	TOTAL	LESS THAN $10,000	$10,000 TO $14,999	$15,000 TO $19,999	$20,000 TO $24,999	$25,000 TO $29,999	$30,000 TO $34,999	$35,000 TO $39,999	$40,000 TO $49,999	$50,000 TO $74,999	$75,000 OR MORE	MEDIAN (DOLLARS)
SPECIFIED OWNER OCCUPIED[1]	10 903	380	582	914	1 079	1 218	1 303	1 237	1 651	1 806	732	34900
UNITS OCCUPIED 3 MONTHS OR LONGER	10 572	370	566	893	1 048	1 176	1 272	1 189	1 605	1 753	700	34800
WATER SUPPLY												
WITH PIPED WATER INSIDE STRUCTURE	10 542	352	565	892	1 042	1 174	1 270	1 189	1 604	1 752	700	34900
NO BREAKDOWNS	10 295	328	546	866	1 023	1 145	1 251	1 152	1 584	1 707	692	35000
WITH BREAKDOWNS	179	21	17	21	12	17	14	24	13	35	4	30300
UNUSABLE 6 CONSECUTIVE HOURS OR LONGER:												
1 TIME	151	19	14	19	8	15	12	22	9	31	3	30400
2 TIMES	11	1	-	2	-	2	-	1	2	4	-	...
3 TIMES OR MORE	17	2	2	1	5	1	2	2	2	-	1	...
NOT REPORTED	-	-	-	-	-	-	-	-	-	-	-	-
DON'T KNOW	13	-	-	2	-	2	-	2	2	3	4	...
NOT REPORTED	54	2	2	4	7	10	5	11	6	7	-	31700
REASON FOR BREAKDOWN:												
PROBLEMS INSIDE BUILDING	39	5	4	6	2	1	5	6	5	6	-	32300
PROBLEMS OUTSIDE BUILDING	135	16	12	14	10	16	10	19	8	27	4	30100
NOT REPORTED	5	1	1	1	1	1	-	-	-	1	-	...
NO PIPED WATER INSIDE STRUCTURE	30	17	1	1	6	2	2	-	1	1	-	...
SEWAGE DISPOSAL												
WITH PUBLIC SEWER, SEPTIC TANK, OR CESSPOOL	10 515	336	561	892	1 040	1 174	1 269	1 188	1 604	1 750	700	34900
NO BREAKDOWNS	10 272	323	546	865	1 018	1 135	1 245	1 166	1 571	1 718	685	35000
WITH BREAKDOWNS	115	3	6	16	14	19	10	15	14	9	9	29900
UNUSABLE 6 CONSECUTIVE HOURS OR LONGER:												
1 TIME	94	2	6	14	11	17	8	12	9	7	9	29400
2 TIMES	7	-	1	-	2	1	-	1	3	-	-	...
3 TIMES OR MORE	14	2	-	2	2	1	2	2	2	2	-	...
NOT REPORTED	-	-	-	-	-	-	-	-	-	-	-	-
DON'T KNOW	1	-	-	-	-	1	-	-	-	-	-	...
NOT REPORTED	127	10	9	12	8	19	14	7	19	23	6	32100
WITH CHEMICAL TOILET, PRIVY, OR OTHER MEANS	57	34	5	1	7	2	3	1	1	3	-	10000-
TYPE OF SEWAGE DISPOSAL												
WITH PUBLIC SEWER	8 260	239	453	727	854	968	1 008	938	1 231	1 304	538	34400
1 OR MORE BREAKDOWNS	81	2	-	13	11	15	7	12	12	4	6	29900
WITH SEPTIC TANK OR CESSPOOL	2 255	97	108	165	186	205	262	250	374	445	162	37100
1 OR MORE BREAKDOWNS	35	2	6	2	3	4	3	3	2	6	3	...
FLUSH TOILET												
WITH ALL PLUMBING FACILITIES	10 485	325	555	890	1 037	1 172	1 266	1 187	1 603	1 750	700	35000
WITH ONLY 1 FLUSH TOILET	5 387	287	499	737	801	848	772	577	539	287	41	27200
NO BREAKDOWNS IN FLUSH TOILET	5 222	276	479	715	780	817	750	565	521	279	38	27200
WITH BREAKDOWNS IN FLUSH TOILET	101	9	9	13	16	24	15	5	6	4	-	25900
UNUSABLE 6 CONSECUTIVE HOURS OR LONGER:												
1 TIME	89	6	7	12	13	24	14	5	5	4	-	26300
2 TIMES	4	1	2	-	2	-	-	-	-	-	-	...
3 TIMES	6	1	-	1	2	-	2	-	2	-	-	...
4 TIMES OR MORE	1	1	-	-	-	-	-	-	-	-	-	...
NOT REPORTED	-	-	-	-	-	-	-	-	-	-	-	-
NOT REPORTED	65	2	10	9	4	7	6	7	11	4	3	29500
REASON FOR BREAKDOWN:												
PROBLEMS INSIDE BUILDING	53	6	5	2	5	13	12	3	3	4	-	28400
PROBLEMS OUTSIDE BUILDING	43	2	4	9	9	11	3	2	2	-	-	23500
NOT REPORTED	4	1	-	1	2	-	-	-	1	-	-	...
LACKING SOME OR ALL PLUMBING FACILITIES	87	44	11	3	11	4	7	2	2	3	-	10000-
ELECTRIC FUSE BLOWOUTS												
NO FUSE OR SWITCH BLOWOUTS	8 973	327	495	771	911	994	1 085	1 010	1 352	1 462	566	34600
WITH FUSE OR SWITCH BLOWOUTS	1 527	42	66	116	128	179	180	164	244	285	123	36600
1 TIME	941	32	46	69	73	124	115	100	146	171	66	35600
2 TIMES	301	6	9	24	24	26	43	30	58	56	25	38100
3 TIMES OR MORE	260	4	10	23	25	27	22	30	39	49	31	38200
NOT REPORTED	25	1	2	-	5	2	-	5	2	9	-	...
DON'T KNOW	32	-	-	2	6	-	2	8	2	4	6	...
NOT REPORTED	40	1	5	4	2	4	4	6	7	2	4	35000
UNITS OCCUPIED LAST WINTER	9 858	352	545	842	996	1 107	1 198	1 118	1 455	1 596	648	34500
HEATING EQUIPMENT												
WITH HEATING EQUIPMENT	9 858	352	545	842	996	1 107	1 198	1 118	1 455	1 596	648	34500
NO BREAKDOWNS	9 267	332	514	787	940	1 040	1 117	1 056	1 359	1 514	609	34600
WITH BREAKDOWNS	514	20	25	51	49	61	73	49	81	76	30	33600
1 TIME	396	15	19	42	38	51	51	37	63	58	23	33300
2 TIMES	55	1	1	6	8	3	13	5	6	9	6	33900
3 TIMES	26	1	1	2	1	7	3	4	6	2	-	...
4 TIMES OR MORE	20	3	5	1	2	-	2	2	2	3	-	...
NOT REPORTED	17	-	-	-	-	1	5	1	5	3	1	...
NOT REPORTED	77	1	6	5	7	5	9	14	15	5	10	37000
NO HEATING EQUIPMENT	-	-	-	-	-	-	-	-	-	-	-	-
INSUFFICIENT HEAT												
ADDITIONAL HEAT SOURCE:												
WITH SPECIFIED HEATING EQUIPMENT[2]	9 787	331	532	834	987	1 101	1 195	1 115	1 450	1 595	647	34600
NO ADDITIONAL HEAT SOURCE USED	9 084	285	452	765	914	1 038	1 128	1 040	1 342	1 515	604	34800
USED KITCHEN STOVE, FIREPLACE, OR PORTABLE HEATER	645	44	74	66	67	57	63	61	98	76	39	31100
NOT REPORTED	59	1	6	4	6	6	3	13	10	5	5	36400
LACKING SPECIFIED HEATING EQUIPMENT OR NONE	71	22	13	8	9	6	3	3	5	1	2	15500

[1]LIMITED TO 1-FAMILY HOMES ON LESS THAN 10 ACRES AND NO BUSINESS ON PROPERTY.
[2]EXCLUDES ROOM HEATERS WITHOUT FLUE OR VENT, FIREPLACES, STOVES, AND PORTABLE HEATERS.

TABLE C-7. VALUE OF OWNER-OCCUPIED HOUSING UNITS BY FAILURES IN PLUMBING FACILITIES AND EQUIPMENT: 1977--CONTINUED

(NUMBERS IN THOUSANDS. DATA BASED ON SAMPLE, SEE TEXT. FOR MINIMUM BASE FOR DERIVED FIGURES (PERCENT, MEDIAN, ETC.) AND MEANING OF SYMBOLS, SEE TEXT)

NORTH CENTRAL	TOTAL	LESS THAN $10,000	$10,000 TO $14,999	$15,000 TO $19,999	$20,000 TO $24,999	$25,000 TO $29,999	$30,000 TO $34,999	$35,000 TO $39,999	$40,000 TO $49,999	$50,000 TO $74,999	$75,000 OR MORE	MEDIAN (DOLLARS)
SPECIFIED OWNER OCCUPIED[1]--CONTINUED												
UNITS OCCUPIED LAST WINTER--CONTINUED												
INSUFFICIENT HEAT--CONTINUED												
ROOMS LACKING SPECIFIED HEAT SOURCE:												
WITH SPECIFIED HEATING EQUIPMENT[2]	9 787	331	532	834	987	1 101	1 195	1 115	1 450	1 595	647	34600
NO ROOMS LACKING AIR DUCTS, REGISTERS, RADIATORS, OR HEATERS	8 288	168	319	612	776	940	1 053	991	1 320	1 498	612	36400
ROOMS LACKING AIR DUCTS, REGISTERS, RADIATORS, OR HEATERS	1 409	162	206	213	198	157	131	116	111	86	30	23100
1 ROOM	596	34	59	59	73	78	69	70	78	53	24	29700
2 ROOMS	340	51	60	62	57	31	30	20	12	13	3	19700
3 ROOMS OR MORE	474	77	87	91	68	48	32	27	21	20	2	19000
NOT REPORTED	90	1	7	10	13	5	11	8	19	11	5	34400
LACKING SPECIFIED HEATING EQUIPMENT OR NONE	71	22	13	8	9	6	3	3	5	1	2	15500
CLOSURE OF ROOMS:												
WITH HEATING EQUIPMENT	9 858	352	545	842	996	1 107	1 198	1 118	1 455	1 596	648	34500
NO ROOMS CLOSED	9 382	311	486	784	938	1 048	1 146	1 073	1 402	1 564	630	34900
CLOSED CERTAIN ROOMS	407	38	55	55	52	51	46	32	37	26	14	25300
LIVING ROOM ONLY	10	1	3	1	2	1	-	-	1	2	-	...
DINING ROOM ONLY	2	-	1	-	-	-	-	1	-	-	-	...
1 OR MORE BEDROOMS ONLY	258	29	39	42	34	28	29	19	17	18	4	22800
OTHER ROOMS OR COMBINATION	115	6	10	9	15	20	12	12	15	5	10	29100
NOT REPORTED	22	2	2	3	2	1	5	-	6	2	-	...
NOT REPORTED	70	2	4	3	6	8	6	13	16	6	5	36900
NO HEATING EQUIPMENT	-	-	-	-	-	-	-	-	-	-	-	-

[1]LIMITED TO 1-FAMILY HOMES ON LESS THAN 10 ACRES AND NO BUSINESS ON PROPERTY.
[2]EXCLUDES ROOM HEATERS WITHOUT FLUE OR VENT, FIREPLACES, STOVES, AND PORTABLE HEATERS.

TABLE C-8. VALUE OF OWNER-OCCUPIED HOUSING UNITS BY SELECTED NEIGHBORHOOD CHARACTERISTICS: 1977

(NUMBERS IN THOUSANDS. DATA BASED ON SAMPLE, SEE TEXT. FOR MINIMUM BASE FOR DERIVED FIGURES (PERCENT, MEDIAN, ETC.) AND MEANING OF SYMBOLS, SEE TEXT)

NORTH CENTRAL	TOTAL	LESS THAN $10,000	$10,000 TO $14,999	$15,000 TO $19,999	$20,000 TO $24,999	$25,000 TO $29,999	$30,000 TO $34,999	$35,000 TO $39,999	$40,000 TO $49,999	$50,000 TO $74,999	$75,000 OR MORE	MEDIAN (DOLLARS)
SPECIFIED OWNER OCCUPIED[1]	10 903	380	582	914	1 079	1 218	1 303	1 237	1 651	1 806	732	34900
NEIGHBORHOOD CONDITIONS												
NO STREET OR HIGHWAY NOISE	7 685	231	389	599	699	815	875	906	1 180	1 384	608	36300
WITH STREET OR HIGHWAY NOISE	3 193	147	191	312	379	402	427	331	463	420	121	31900
DOES NOT BOTHER	1 417	82	77	151	142	176	193	146	184	201	65	32100
BOTHERS A LITTLE	1 299	42	87	111	173	164	166	138	194	173	50	32200
BOTHERS VERY MUCH	341	15	21	35	43	40	56	39	57	31	4	31400
BOTHERS SO MUCH WOULD LIKE TO MOVE	126	6	6	12	18	21	13	6	28	13	2	30000
NOT REPORTED	10	2	-	2	2	2	-	2	-	1	-	...
NOT REPORTED	26	2	2	3	2	2	2	-	8	2	4	...
NO AIRPLANE TRAFFIC NOISE	9 123	326	509	788	917	1 043	1 092	1 059	1 356	1 422	610	34500
WITH AIRPLANE TRAFFIC NOISE	1 737	52	71	120	159	171	204	178	286	377	119	37600
DOES NOT BOTHER	948	35	43	62	78	85	119	104	153	202	62	37500
BOTHERS A LITTLE	562	13	20	47	49	56	65	54	86	139	34	37900
BOTHERS VERY MUCH	169	4	4	11	24	21	15	13	30	28	20	37200
BOTHERS SO MUCH WOULD LIKE TO MOVE	32	-	3	-	5	4	3	5	6	5	2	...
NOT REPORTED	25	-	2	-	3	4	2	2	8	2	2	...
NOT REPORTED	43	3	2	6	3	4	7	-	9	6	4	33100
NO HEAVY TRAFFIC	7 935	225	359	593	725	854	937	902	1 236	1 464	639	36500
WITH HEAVY TRAFFIC	2 929	154	220	316	351	359	364	333	404	338	89	30900
DOES NOT BOTHER	1 417	106	121	161	156	162	171	154	184	162	40	30100
BOTHERS A LITTLE	1 007	33	65	111	124	137	122	123	130	123	38	31400
BOTHERS VERY MUCH	394	13	27	32	55	41	61	46	65	46	9	32400
BOTHERS SO MUCH WOULD LIKE TO MOVE	98	2	6	11	13	20	7	6	23	7	2	29200
NOT REPORTED	12	-	-	2	2	-	2	4	2	1	-	...
NOT REPORTED	40	2	2	6	4	5	2	2	10	4	4	34000
NO STREETS IN NEED OF REPAIR	9 109	283	472	740	898	1 019	1 088	1 035	1 399	1 518	655	35300
WITH STREETS IN NEED OF REPAIR	1 759	95	108	170	179	196	214	201	241	281	73	33100
DOES NOT BOTHER	440	30	32	43	42	49	54	43	63	67	16	32100
BOTHERS A LITTLE	735	37	45	75	74	86	96	95	82	115	29	32600
BOTHERS VERY MUCH	532	26	27	42	61	54	57	58	90	94	23	35000
BOTHERS SO MUCH WOULD LIKE TO MOVE	35	2	4	2	2	7	6	3	2	2	3	...
NOT REPORTED	17	-	-	7	-	-	2	2	4	2	2	...
NOT REPORTED	35	2	2	4	2	2	1	1	11	7	4	...
NO ROADS IMPASSABLE	9 321	305	502	765	926	1 029	1 117	1 079	1 407	1 551	640	35100
WITH ROADS IMPASSABLE	1 525	73	76	143	149	185	182	158	230	245	84	33800
DOES NOT BOTHER	455	28	20	51	48	47	67	41	64	63	27	32500
BOTHERS A LITTLE	565	23	30	43	49	77	67	65	82	95	32	34400
BOTHERS VERY MUCH	467	20	22	49	50	54	38	49	83	82	21	35200
BOTHERS SO MUCH WOULD LIKE TO MOVE	31	1	3	-	2	7	10	2	1	5	2	...
NOT REPORTED	6	1	-	1	-	1	-	2	-	-	2	...
NOT REPORTED	58	3	4	6	4	4	4	-	15	10	8	42800
NO OCCUPIED HOUSING IN RUNDOWN CONDITION	9 876	301	507	784	918	1 072	1 194	1 146	1 529	1 722	703	35700
WITH OCCUPIED HOUSING IN RUNDOWN CONDITION	978	77	72	126	157	140	103	90	109	79	26	27100
DOES NOT BOTHER	274	35	22	39	42	31	27	24	34	19	2	24900
BOTHERS A LITTLE	324	17	22	40	48	53	35	31	43	29	6	28300
BOTHERS VERY MUCH	302	20	19	36	61	41	35	28	27	26	8	26900
BOTHERS SO MUCH WOULD LIKE TO MOVE	64	5	8	7	6	13	3	7	5	4	5	27000
NOT REPORTED	16	1	1	3	-	2	3	-	-	1	5	...
NOT REPORTED	49	3	3	4	4	7	6	1	13	5	4	33200
NO COMMERCIAL OR NONRESIDENTIAL ACTIVITIES	9 131	289	436	683	850	1 022	1 093	1 062	1 434	1 596	665	35900
WITH COMMERCIAL OR NONRESIDENTIAL ACTIVITIES	1 737	89	142	227	227	194	206	174	209	201	64	29700
DOES NOT BOTHER	1 329	77	118	180	181	152	150	139	147	139	45	28600
BOTHERS A LITTLE	236	5	15	28	27	26	30	22	38	34	11	32700
BOTHERS VERY MUCH	105	7	6	15	11	7	19	8	13	18	2	31900
BOTHERS SO MUCH WOULD LIKE TO MOVE	40	-	2	1	5	6	4	5	7	10	2	38000
NOT REPORTED	26	1	2	3	3	2	6	-	5	-	4	...
NOT REPORTED	36	2	3	4	2	2	2	1	8	7	4	...
NO ODORS, SMOKE, OR GAS	9 868	346	512	809	972	1 071	1 185	1 128	1 483	1 659	701	35200
WITH ODORS, SMOKE, OR GAS	1 000	29	68	99	105	145	117	109	158	143	28	32300
DOES NOT BOTHER	228	9	9	22	23	33	30	27	44	29	2	33000
BOTHERS A LITTLE	405	8	36	34	51	41	45	53	63	64	10	33600
BOTHERS VERY MUCH	287	9	20	35	28	50	33	25	37	40	10	30200
BOTHERS SO MUCH WOULD LIKE TO MOVE	53	3	2	8	2	17	4	4	11	3	-	28700
NOT REPORTED	27	1	1	-	1	3	5	1	3	7	5	...
NOT REPORTED	35	5	2	6	2	2	1	-	10	4	4	...
ADEQUATE STREET LIGHTS	8 107	310	479	744	874	939	1 004	945	1 211	1 148	452	33500
INADEQUATE STREET LIGHTS	2 736	67	101	160	200	274	294	290	425	650	275	39700
DOES NOT BOTHER	1 442	40	49	74	90	129	154	167	231	336	171	40700
BOTHERS A LITTLE	766	15	23	39	63	92	80	77	106	208	63	39600
BOTHERS VERY MUCH	486	11	27	39	42	49	54	46	74	103	41	37200
BOTHERS SO MUCH WOULD LIKE TO MOVE	19	1	-	6	4	2	3	-	4	-	-	....
NOT REPORTED	23	-	2	3	1	2	3	-	10	2	-	...
NOT REPORTED	60	3	2	10	5	5	5	2	15	9	5	36800
NO NEIGHBORHOOD CRIME	9 376	315	496	774	901	1 019	1 126	1 087	1 459	1 572	627	35300
WITH NEIGHBORHOOD CRIME	1 470	63	84	132	174	192	174	144	180	227	100	32600
DOES NOT BOTHER	216	13	22	20	28	26	17	26	28	25	10	29800
BOTHERS A LITTLE	558	16	23	53	55	74	61	61	70	105	41	34800
BOTHERS VERY MUCH	567	25	28	44	68	71	80	49	72	85	47	33000
BOTHERS SO MUCH WOULD LIKE TO MOVE	112	10	12	12	21	19	16	6	6	9	-	25100
NOT REPORTED	17	-	-	3	2	2	-	2	3	3	2	...
NOT REPORTED	57	2	2	8	4	7	4	6	13	6	5	36400
NO TRASH, LITTER, OR JUNK	9 397	279	474	736	867	1 032	1 151	1 102	1 456	1 621	678	35700
WITH TRASH, LITTER, OR JUNK	1 465	99	105	174	208	179	152	135	185	180	49	29100
DOES NOT BOTHER	248	26	29	32	26	28	22	24	31	26	5	27000
BOTHERS A LITTLE	563	37	34	61	81	65	58	51	77	80	20	30300
BOTHERS VERY MUCH	576	33	30	76	93	75	62	52	71	67	16	28700
BOTHERS SO MUCH WOULD LIKE TO MOVE	57	3	9	5	5	11	6	7	6	2	3	27900
NOT REPORTED	22	-	2	-	3	1	4	1	-	6	5	...
NOT REPORTED	41	2	3	5	4	7	1	-	10	5	4	29900

[1]LIMITED TO 1-FAMILY HOMES ON LESS THAN 10 ACRES AND NO BUSINESS ON PROPERTY.

TABLE C-8. VALUE OF OWNER-OCCUPIED HOUSING UNITS BY SELECTED NEIGHBORHOOD CHARACTERISTICS: 1977--CONTINUED

(NUMBERS IN THOUSANDS. DATA BASED ON SAMPLE, SEE TEXT. FOR MINIMUM BASE FOR DERIVED FIGURES (PERCENT, MEDIAN, ETC.) AND MEANING OF SYMBOLS, SEE TEXT)

NORTH CENTRAL	TOTAL	LESS THAN $10,000	$10,000 TO $14,999	$15,000 TO $19,999	$20,000 TO $24,999	$25,000 TO $29,999	$30,000 TO $34,999	$35,000 TO $39,999	$40,000 TO $49,999	$50,000 TO $74,999	$75,000 OR MORE	MEDIAN (DOLLARS)
SPECIFIED OWNER OCCUPIED[1]--CONTINUED												
NEIGHBORHOOD CONDITIONS--CONTINUED												
NO BOARDED UP OR ABANDONED STRUCTURES	10 254	315	509	811	977	1 146	1 226	1 194	1 597	1 761	719	35600
WITH BOARDED UP OR ABANDONED STRUCTURES	615	64	69	99	99	70	74	43	45	41	10	23800
DOES NOT BOTHER	260	38	25	43	45	24	24	18	18	23	2	22600
BOTHERS A LITTLE	174	17	17	31	19	28	22	15	17	7	2	25600
BOTHERS VERY MUCH	134	7	18	18	27	14	23	10	7	8	3	24500
BOTHERS SO MUCH WOULD LIKE TO MOVE	36	3	7	7	6	3	3	1	2	3	-	...
NOT REPORTED	11	-	2	-	2	1	2	-	1	-	4	...
NOT REPORTED	35	2	4	4	3	2	3	-	10	4	4	...
NEIGHBORHOOD CONDITIONS AND WISH TO MOVE[2]												
NO BOTHERSOME NEIGHBORHOOD CONDITIONS	2 871	81	140	217	261	289	338	341	482	494	228	36600
WITH BOTHERSOME NEIGHBORHOOD CONDITIONS	8 007	298	440	694	816	928	964	896	1 161	1 309	501	34300
HOUSEHOLD WOULD NOT LIKE TO MOVE	7 569	276	402	648	756	859	921	865	1 094	1 267	482	34600
HOUSEHOLD WOULD LIKE TO MOVE	396	19	36	42	56	65	42	31	57	38	9	28400
NOT REPORTED	42	2	2	3	4	4	2	-	11	4	10	43300
NOT REPORTED	25	2	2	3	2	2	1	-	8	2	4	...
NEIGHBORHOOD SERVICES												
SATISFACTORY PUBLIC TRANSPORTATION	5 638	206	345	558	593	653	691	667	808	783	333	33400
UNSATISFACTORY PUBLIC TRANSPORTATION	4 444	151	209	301	405	465	514	465	722	879	333	36900
DOES NOT BOTHER	3 305	113	155	222	320	348	388	351	558	619	232	36500
BOTHERS A LITTLE	742	22	36	50	56	72	78	77	113	167	70	38700
BOTHERS VERY MUCH	321	13	16	23	24	37	46	33	40	69	22	35400
BOTHERS SO MUCH WOULD LIKE TO MOVE	16	-	2	-	2	1	-	1	4	3	3	...
NOT REPORTED	59	3	1	6	3	7	2	3	7	21	5	44600
DON'T KNOW	772	19	27	51	71	97	95	104	111	137	61	36300
NOT REPORTED	49	4	2	3	10	3	3	1	10	7	5	33900
SATISFACTORY SCHOOLS	9 683	305	502	802	942	1 048	1 168	1 122	1 481	1 645	668	35300
UNSATISFACTORY SCHOOLS	375	16	22	36	44	43	49	32	65	49	21	32800
DOES NOT BOTHER	58	5	5	6	9	3	9	6	9	3	3	30900
BOTHERS A LITTLE	65	3	2	8	9	10	9	5	10	6	1	29600
BOTHERS VERY MUCH	193	5	12	19	17	20	23	16	35	30	15	34900
BOTHERS SO MUCH WOULD LIKE TO MOVE	45	1	1	3	6	6	7	4	9	7	2	34800
NOT REPORTED	15	2	2	-	3	3	2	-	2	2	-	...
DON'T KNOW	813	58	53	72	92	126	84	83	96	109	39	30300
NOT REPORTED	32	2	5	4	2	2	2	-	9	3	4	...
SATISFACTORY SHOPPING	9 474	305	470	768	922	1 053	1 141	1 128	1 447	1 593	648	35400
UNSATISFACTORY SHOPPING	1 374	73	107	142	149	159	159	106	190	209	60	31800
DOES NOT BOTHER	746	45	55	75	79	90	80	63	101	105	53	31900
BOTHERS A LITTLE	372	14	27	38	38	35	44	26	51	79	19	33700
BOTHERS VERY MUCH	212	10	19	23	24	26	33	17	31	23	7	30700
BOTHERS SO MUCH WOULD LIKE TO MOVE	17	2	3	2	2	5	-	-	2	-	-	...
NOT REPORTED	27	2	2	5	5	3	2	-	4	2	1	...
DON'T KNOW	13	-	2	1	4	2	2	-	2	-	-	...
NOT REPORTED	42	2	3	4	5	3	2	2	12	4	4	39100
SATISFACTORY POLICE PROTECTION	9 565	290	471	769	915	1 077	1 160	1 121	1 482	1 614	665	35400
UNSATISFACTORY POLICE PROTECTION	850	61	76	97	106	93	99	60	95	119	44	29600
DOES NOT BOTHER	140	14	20	20	12	17	15	10	9	14	9	26200
BOTHERS A LITTLE	276	21	24	34	34	22	32	20	27	46	16	30300
BOTHERS VERY MUCH	383	21	27	35	56	44	48	29	54	53	15	30900
BOTHERS SO MUCH WOULD LIKE TO MOVE	33	4	3	2	3	8	3	1	4	-	4	...
NOT REPORTED	18	2	1	6	-	1	1	1	1	6	-	...
DON'T KNOW	450	27	32	44	55	45	42	53	63	67	19	32500
NOT REPORTED	39	2	2	3	4	3	2	2	11	6	4	40500
SATISFACTORY OUTDOOR RECREATION FACILITIES	8 497	239	438	657	797	933	1 033	1 020	1 306	1 475	599	35700
UNSATISFACTORY OUTDOOR RECREATION FACILITIES	1 935	106	117	199	234	206	239	161	288	272	113	32200
DOES NOT BOTHER	1 063	68	69	110	112	124	143	83	161	130	64	31700
BOTHERS A LITTLE	501	18	23	49	65	47	58	48	76	89	27	34100
BOTHERS VERY MUCH	315	14	20	34	50	32	36	27	45	43	14	31100
BOTHERS SO MUCH WOULD LIKE TO MOVE	25	1	1	3	5	2	1	2	5	5	-	...
NOT REPORTED	31	4	4	2	2	3	1	2	-	5	8	...
DON'T KNOW	426	32	25	53	44	77	28	53	46	52	15	28800
NOT REPORTED	45	3	2	6	5	2	3	2	11	7	5	40300
SATISFACTORY HOSPITALS OR HEALTH CLINICS	9 068	265	457	739	856	1 029	1 078	1 070	1 387	1 541	645	35500
UNSATISFACTORY HOSPITALS OR HEALTH CLINICS	1 643	104	115	156	201	167	209	144	239	230	78	31900
DOES NOT BOTHER	806	55	66	84	108	77	101	62	116	99	39	30700
BOTHERS A LITTLE	448	26	28	31	48	52	52	41	61	81	27	33700
BOTHERS VERY MUCH	350	19	20	38	43	32	32	35	58	44	9	32100
BOTHERS SO MUCH WOULD LIKE TO MOVE	16	2	1	1	2	2	3	-	4	2	-	...
NOT REPORTED	24	2	-	2	1	4	1	6	1	4	2	...
DON'T KNOW	155	9	8	14	20	17	15	20	15	33	4	33300
NOT REPORTED	38	2	2	5	2	5	2	2	10	2	5	37400
NEIGHBORHOOD SERVICES AND WISH TO MOVE[3]												
WITH SATISFACTORY NEIGHBORHOOD SERVICES	4 786	143	247	406	463	554	575	621	718	744	314	35000
WITH UNSATISFACTORY NEIGHBORHOOD SERVICES	6 093	236	333	505	614	662	728	616	925	1 060	414	34800
HOUSEHOLD WOULD NOT LIKE TO MOVE	5 902	227	323	491	594	639	713	605	893	1 023	395	34800
HOUSEHOLD WOULD LIKE TO MOVE	121	5	9	10	16	17	13	7	24	12	7	31000
NOT REPORTED	69	3	2	4	4	6	2	4	8	24	12	51500
NOT REPORTED	25	2	2	3	2	2	1	-	8	2	4	...

[1]LIMITED TO 1-FAMILY HOMES ON LESS THAN 10 ACRES AND NO BUSINESS ON PROPERTY.
[2]WISH TO MOVE ONLY RELATES TO RESPONDENT'S OPINION OF SPECIFIC NEIGHBORHOOD CONDITIONS.
[3]WISH TO MOVE ONLY RELATES TO RESPONDENT'S OPINION OF SPECIFIC NEIGHBORHOOD SERVICES.

TABLE C-8. VALUE OF OWNER-OCCUPIED HOUSING UNITS BY SELECTED NEIGHBORHOOD CHARACTERISTICS: 1977--CONTINUED

(NUMBERS IN THOUSANDS. DATA BASED ON SAMPLE, SEE TEXT. FOR MINIMUM BASE FOR DERIVED FIGURES (PERCENT, MEDIAN, ETC.) AND MEANING OF SYMBOLS, SEE TEXT)

NORTH CENTRAL	TOTAL	LESS THAN $10,000	$10,000 TO $14,999	$15,000 TO $19,999	$20,000 TO $24,999	$25,000 TO $29,999	$30,000 TO $34,999	$35,000 TO $39,999	$40,000 TO $49,999	$50,000 TO $74,999	$75,000 OR MORE	MEDIAN (DOLLARS)
SPECIFIED OWNER OCCUPIED[1]--CONTINUED												
OVERALL OPINION OF NEIGHBORHOOD												
EXCELLENT	4 732	76	125	211	279	389	512	583	870	1 115	571	42200
GOOD	4 953	175	312	527	593	658	670	573	678	627	141	31600
FAIR	1 027	104	116	161	181	152	102	75	76	50	9	23700
POOR	122	21	25	11	18	11	12	2	13	4	5	21100
NOT REPORTED	70	3	5	5	8	8	7	5	15	10	6	35300
HOUSEHOLD WOULD LIKE TO MOVE	396	19	36	42	56	65	42	31	57	38	9	28400
EXCELLENT	35	-	2	2	-	2	4	4	9	11	2	...
GOOD	147	3	8	14	11	28	16	15	30	17	4	32800
FAIR	153	11	14	21	35	28	12	11	12	6	3	24400
POOR	60	5	13	6	10	8	8	2	6	3	-	23100
NOT REPORTED	2	-	-	-	-	-	2	-	-	-	-	...
HOUSEHOLD WOULD NOT LIKE TO MOVE	10 440	357	542	865	1 017	1 148	1 259	1 206	1 576	1 761	710	35100
EXCELLENT	4 675	76	121	208	279	387	508	579	855	1 100	561	42100
GOOD	4 789	170	304	512	578	627	652	558	643	609	136	31600
FAIR	870	92	101	139	145	124	90	64	65	43	6	23600
POOR	61	16	12	4	8	3	4	-	7	1	5	17400
NOT REPORTED	44	2	3	2	6	6	4	5	6	8	2	33900
NOT REPORTED	67	4	4	7	6	5	2	-	19	7	13	42800

[1]LIMITED TO 1-FAMILY HOMES ON LESS THAN 10 ACRES AND NO BUSINESS ON PROPERTY.

TABLE C-9. GROSS RENT OF RENTER-OCCUPIED HOUSING UNITS BY OCCUPANCY AND UTILIZATION CHARACTERISTICS AND SERVICES AVAILABLE: 1977

(NUMBERS IN THOUSANDS. DATA BASED ON SAMPLE, SEE TEXT. FOR MINIMUM BASE FOR DERIVED FIGURES (PERCENT, MEDIAN, ETC.) AND MEANING OF SYMBOLS, SEE TEXT)

NORTH CENTRAL	TOTAL	LESS THAN $70	$70 TO $99	$100 TO $124	$125 TO $149	$150 TO $174	$175 TO $199	$200 TO $224	$225 TO $249	$250 TO $274	$275 TO $299	$300 TO $349	$350 OR MORE	NO CASH RENT	MEDIAN (DOLLARS)
SPECIFIED RENTER OCCUPIED[1]	5 883	307	372	500	700	829	831	644	492	344	201	198	163	302	177
DURATION OF OCCUPANCY															
HOUSEHOLD HEAD LIVED HERE:															
LESS THAN 3 MONTHS	904	15	39	70	100	146	152	129	76	53	39	40	24	22	186
3 MONTHS OR LONGER	4 978	292	333	431	600	682	679	515	416	290	163	158	139	280	175
LIVED HERE LAST WINTER	3 716	251	280	351	455	479	502	370	281	185	113	109	86	253	170
COMPLETE BATHROOMS															
1	4 992	248	306	441	663	783	785	569	421	279	146	100	42	211	172
1 AND ONE-HALF	392	2	6	14	16	25	30	47	48	44	37	51	44	30	246
2 OR MORE	271	2	2	3	4	15	7	25	20	17	17	47	76	37	307
ALSO USED BY ANOTHER HOUSEHOLD	127	41	43	27	9	-	2	-	-	-	-	-	2	4	84
NONE	100	15	16	16	8	6	8	3	3	3	2	-	-	21	114
COMPLETE KITCHEN FACILITIES															
FOR EXCLUSIVE USE OF HOUSEHOLD	5 746	266	352	479	689	818	826	640	489	344	201	198	163	282	179
ALSO USED BY ANOTHER HOUSEHOLD	17	3	2	3	4	2	1	2	-	-	-	-	-	1	...
NO COMPLETE KITCHEN FACILITIES	119	37	18	18	8	9	5	2	3	-	-	-	-	19	91
CONDITION OF KITCHEN FACILITIES															
WITH COMPLETE KITCHEN FACILITIES	5 763	270	354	482	693	819	826	642	489	344	201	198	163	283	179
ALL USABLE	5 685	267	349	475	679	814	816	626	484	342	198	197	162	276	179
1 OR MORE NOT USABLE	54	2	4	7	10	3	9	11	2	2	-	-	2	4	168
NOT REPORTED	24	1	2	-	4	2	2	5	3	-	3	1	-	3	...
LACKING COMPLETE KITCHEN FACILITIES	119	37	18	18	8	9	5	2	3	-	-	-	-	19	91
TYPE OF HOUSEHOLD															
2-OR-MORE-PERSON HOUSEHOLDS	3 617	79	138	233	383	502	551	469	359	248	167	169	133	185	192
HUSBAND-WIFE[2]	2 194	16	68	136	225	304	316	282	224	162	108	108	95	149	196
WITH 1 OR MORE SUBFAMILIES	8	-	-	2	1	-	-	2	2	-	-	1	1	-	...
WITH OTHER RELATIVES OR NONRELATIVES	113	-	2	11	9	15	12	18	11	13	2	8	3	9	203
WITH OWN CHILDREN UNDER 18 YEARS	1 135	7	27	49	121	166	183	131	106	88	66	62	58	70	196
OTHER MALE HEAD[2]	409	12	13	22	36	59	49	53	52	25	24	27	20	17	202
WITH 1 OR MORE SUBFAMILIES	9	-	2	-	2	3	-	2	-	-	-	-	-	-	...
WITH OTHER RELATIVES OR NONRELATIVES	377	12	13	19	33	57	47	44	47	25	21	23	20	17	200
WITH OWN CHILDREN UNDER 18 YEARS	41	-	-	3	5	5	6	8	5	2	5	3	-	-	205
FEMALE HEAD[2]	1 013	51	57	75	122	139	186	134	83	61	35	35	17	19	182
WITH 1 OR MORE SUBFAMILIES	4	-	-	1	-	2	-	1	-	-	1	-	-	-	...
WITH OTHER RELATIVES OR NONRELATIVES	363	16	9	19	30	47	68	55	39	32	13	19	10	7	195
WITH OWN CHILDREN UNDER 18 YEARS	671	38	45	53	84	93	135	82	47	32	23	18	10	10	178
1-PERSON HOUSEHOLDS	2 266	227	234	268	318	327	280	175	133	95	34	29	30	117	152
BEDROOMS															
NONE AND 1	2 242	242	249	260	337	360	287	172	129	69	33	19	15	69	149
2 OR MORE	3 641	65	123	240	363	468	544	471	363	275	168	179	148	233	195
NONE LACKING PRIVACY	3 322	61	110	207	313	414	475	443	343	263	161	175	145	211	198
1 OR MORE LACKING PRIVACY	309	4	13	34	50	54	66	28	16	11	6	2	3	22	169
PRIVACY NOT REPORTED	9	-	-	-	-	-	3	-	4	-	1	2	-	-	...
3-OR-MORE-PERSON HOUSEHOLDS	1 917	36	74	114	194	248	309	233	168	147	103	105	85	102	194
NO BEDROOMS USED BY 3 PERSONS OR MORE	1 599	25	46	88	153	195	251	202	151	128	92	98	83	87	199
BEDROOMS USED BY 3 PERSONS OR MORE	283	12	25	22	40	50	52	29	12	13	9	5	1	13	168
1	264	12	21	22	37	48	49	27	12	11	8	5	-	13	167
2 OR MORE	20	-	3	-	3	2	3	2	-	2	2	1	1	1	...
BEDROOMS USED BY PERSONS 13 YEARS OF AGE OR OLDER	145	9	14	12	20	36	24	13	5	2	3	1	1	7	160
NO BEDROOMS USED BY PERSONS 13 YEARS OF AGE OR OLDER	80	1	5	7	12	6	14	9	6	7	6	5	-	3	189
NOT REPORTED	58	2	6	3	9	8	15	7	2	4	-	-	-	3	173
NO BEDROOMS	2	-	-	-	-	2	-	-	-	-	-	-	-	-	...
NOT REPORTED	32	-	2	4	2	1	6	2	5	6	2	2	1	2	...
1- AND 2-PERSON HOUSEHOLDS	3 966	270	299	387	506	581	522	411	324	196	98	93	78	199	167
PLUMBING FACILITIES BY PERSONS PER ROOM															
WITH ALL PLUMBING FACILITIES	5 690	252	316	465	685	827	829	641	492	344	201	198	162	278	180
1.00 OR LESS	5 522	250	302	451	653	801	806	630	480	333	195	195	157	269	180
1.01 TO 1.50	145	2	13	14	25	20	21	10	10	9	6	2	4	9	166
1.51 OR MORE	23	-	1	-	7	6	2	1	2	2	-	1	1	1	...
LACKING SOME OR ALL PLUMBING FACILITIES	193	55	56	35	15	2	2	3	-	-	-	-	2	23	86
1.00 OR LESS	181	55	53	34	12	-	2	2	-	-	-	-	2	21	84
1.01 TO 1.50	5	-	2	-	2	2	-	-	-	-	-	-	-	-	...
1.51 OR MORE	7	-	2	2	1	-	-	1	-	-	-	-	-	2	...
GARBAGE COLLECTION SERVICE															
WITH SERVICE	5 334	270	342	440	637	772	764	603	471	318	182	175	143	217	178
LESS THAN ONCE A WEEK	39	5	6	2	6	5	4	6	2	1	-	-	-	3	...
ONCE A WEEK	3 117	123	205	293	387	486	462	345	229	170	103	99	68	150	174
TWICE A WEEK OR MORE	1 646	105	87	124	180	210	217	205	186	111	61	53	60	47	185
DON'T KNOW	516	37	43	22	61	65	81	45	54	36	16	23	16	17	181
NOT REPORTED	17	-	2	-	3	6	1	2	-	-	2	1	-	1	...
NO SERVICE	491	34	26	51	61	55	53	33	19	24	15	21	14	85	163
METHOD OF DISPOSAL:															
INCINERATOR, TRASH CHUTE, OR COMPACTOR	162	22	8	14	15	14	15	7	10	10	9	9	14	14	177
GARBAGE DISPOSAL	39	2	-	-	2	3	6	3	5	7	2	3	-	6	...
OTHER MEANS	276	9	18	36	43	34	30	22	4	6	3	8	-	62	150
NOT REPORTED	13	1	1	1	2	4	2	1	-	-	-	1	-	2	...
DON'T KNOW	45	3	3	9	2	-	12	6	2	-	3	2	3	-	185
NOT REPORTED	13	-	1	-	-	2	2	2	1	2	2	-	3	-	...

[1]EXCLUDES 1-FAMILY HOMES ON 10 ACRES OR MORE.
[2]FIGURES MAY NOT ADD TO TOTAL BECAUSE HOUSEHOLD MEMBERS MAY BE INCLUDED IN MORE THAN ONE GROUP.

TABLE C-9. GROSS RENT OF RENTER-OCCUPIED HOUSING UNITS BY OCCUPANCY AND UTILIZATION CHARACTERISTICS AND SERVICES AVAILABLE: 1977--CONTINUED

(NUMBERS IN THOUSANDS. DATA BASED ON SAMPLE, SEE TEXT. FOR MINIMUM BASE FOR DERIVED FIGURES (PERCENT, MEDIAN, ETC.) AND MEANING OF SYMBOLS, SEE TEXT)

NORTH CENTRAL	TOTAL	LESS THAN $70	$70 TO $99	$100 TO $124	$125 TO $149	$150 TO $174	$175 TO $199	$200 TO $224	$225 TO $249	$250 TO $274	$275 TO $299	$300 TO $349	$350 OR MORE	NO CASH RENT	MEDIAN (DOLLARS)
SPECIFIED RENTER OCCUPIED[1]--CON.															
EXTERMINATION SERVICE															
OCCUPIED 3 MONTHS OR LONGER	4 978	292	333	431	600	682	679	515	416	290	163	158	139	280	175
NO SIGNS OF MICE OR RATS	4 078	255	264	347	453	538	568	429	367	253	151	127	118	210	178
WITH SIGNS OF MICE OR RATS	861	37	67	81	144	138	104	78	44	35	12	31	19	70	161
WITH SIGNS OF MICE ONLY	765	34	49	74	128	117	94	74	40	34	11	28	15	67	163
REGULAR EXTERMINATION SERVICE	81	11	10	2	12	12	15	8	-	1	2	1	5	3	159
IRREGULAR EXTERMINATION SERVICE	149	9	10	20	24	28	14	22	5	6	1	5	4	2	159
NO EXTERMINATION SERVICE	512	14	28	53	86	77	63	39	34	27	6	18	5	62	164
NOT REPORTED	23	-	2	-	6	1	2	5	2	-	2	4	-	1	...
WITH SIGNS OF RATS ONLY	29	2	5	2	5	7	5	-	1	-	-	2	2	-	...
REGULAR EXTERMINATION SERVICE	2	2	-	-	-	-	-	-	-	-	-	-	-	-	...
IRREGULAR EXTERMINATION SERVICE	8	-	2	-	3	2	-	-	-	-	-	2	-	-	...
NO EXTERMINATION SERVICE	18	-	3	2	-	6	5	-	1	-	-	-	2	-	...
NOT REPORTED	2	-	-	-	2	-	-	-	-	-	-	-	-	-	...
WITH SIGNS OF MICE AND RATS	37	-	10	2	6	8	3	1	2	-	1	2	2	2	...
REGULAR EXTERMINATION SERVICE	7	-	5	-	-	-	2	-	-	-	-	-	-	-	...
IRREGULAR EXTERMINATION SERVICE	10	-	2	2	2	3	-	-	-	-	1	-	-	2	...
NO EXTERMINATION SERVICE	18	-	3	-	4	5	1	1	-	-	-	2	2	1	...
NOT REPORTED	2	-	-	-	-	-	1	-	2	-	-	-	-	-	...
DON'T KNOW	26	1	3	3	4	5	2	3	2	2	-	-	1	1	...
REGULAR EXTERMINATION SERVICE	-	-	-	-	-	-	-	-	-	-	-	-	-	-	-
IRREGULAR EXTERMINATION SERVICE	7	-	2	-	2	-	-	-	-	2	-	-	1	-	...
NO EXTERMINATION SERVICE	19	1	2	3	2	5	2	3	2	-	-	-	-	1	...
NOT REPORTED	-	-	-	-	-	-	-	-	-	-	-	-	-	-	-
NOT REPORTED	3	-	-	-	2	1	-	-	-	-	-	-	-	-	...
NOT REPORTED	40	-	2	3	3	7	8	8	5	2	-	1	2	-	190
OCCUPIED LESS THAN 3 MONTHS	904	15	39	70	100	146	152	129	76	53	39	40	24	22	186

[1]EXCLUDES 1-FAMILY HOMES ON 10 ACRES OR MORE.

TABLE C-10. GROSS RENT OF RENTER-OCCUPIED HOUSING UNITS BY DEFICIENCIES IN SELECTED STRUCTURAL CHARACTERISTICS: 1977

(NUMBERS IN THOUSANDS. DATA BASED ON SAMPLE, SEE TEXT. FOR MINIMUM BASE FOR DERIVED FIGURES (PERCENT, MEDIAN, ETC.) AND MEANING OF SYMBOLS, SEE TEXT)

NORTH CENTRAL	TOTAL	LESS THAN $70	$70 TO $99	$100 TO $124	$125 TO $149	$150 TO $174	$175 TO $199	$200 TO $224	$225 TO $249	$250 TO $274	$275 TO $299	$300 TO $349	$350 OR MORE	NO CASH RENT	MEDIAN (DOLLARS)
SPECIFIED RENTER OCCUPIED[1]	5 883	307	372	500	700	829	831	644	492	344	201	198	163	302	177
2 OR MORE UNITS IN STRUCTURE	4 073	266	298	344	482	591	602	479	364	231	135	132	89	61	176
COMMON STAIRWAYS															
WITH COMMON STAIRWAYS	3 290	223	243	265	364	458	484	398	326	209	114	104	65	38	179
NO LOOSE STEPS	2 955	204	211	224	335	403	437	352	303	198	102	96	59	32	180
RAILINGS NOT LOOSE	2 712	181	194	202	302	368	400	326	278	186	97	92	54	32	181
RAILINGS LOOSE	111	6	12	13	17	6	13	13	13	10	3	4	2	-	178
NO RAILINGS	103	15	5	9	10	21	17	11	11	2	1	-	-	1	164
RAILINGS NOT REPORTED	29	2	-	-	6	8	7	2	2	-	-	-	3	-	...
LOOSE STEPS	181	14	14	18	18	33	28	25	7	6	3	6	6	3	168
RAILINGS NOT LOOSE	131	12	5	9	9	28	18	21	5	6	3	6	6	2	176
RAILINGS LOOSE	40	1	6	7	10	3	8	2	2	-	-	-	-	2	139
NO RAILINGS	10	2	2	2	-	1	2	2	-	-	-	-	-	-	...
RAILINGS NOT REPORTED	-	-	-	-	-	-	-	-	-	-	-	-	-	-	-
STEPS NOT REPORTED	155	5	18	24	11	23	19	21	17	5	8	2	-	2	169
NO COMMON STAIRWAYS	783	43	55	79	118	133	118	82	38	23	21	28	23	23	165
LIGHT FIXTURES IN PUBLIC HALLS															
WITH PUBLIC HALLS	2 862	210	210	225	303	388	409	330	287	203	103	103	61	29	180
WITH LIGHT FIXTURES	2 801	207	198	218	293	378	403	328	283	201	103	101	61	27	181
ALL WORKING	2 606	199	188	194	268	348	377	309	256	196	96	92	58	27	181
SOME WORKING	165	7	9	25	19	22	21	16	25	5	7	8	3	-	176
NONE WORKING	11	-	2	-	2	1	-	4	-	-	1	2	-	-	...
NOT REPORTED	19	2	-	-	3	6	5	-	2	-	-	-	1	-	...
NO LIGHT FIXTURES	61	3	13	7	11	11	6	2	4	2	-	2	-	2	141
NO PUBLIC HALLS	1 077	51	71	98	172	181	174	134	64	24	23	27	27	30	167
NOT REPORTED	134	5	17	20	6	21	19	15	13	5	8	2	-	2	170
STORIES BETWEEN MAIN AND APARTMENT ENTRANCES															
NONE (ON SAME FLOOR)	1 075	51	71	85	117	174	168	138	87	53	42	38	29	23	179
1 (UP OR DOWN)	1 625	81	106	145	220	239	245	205	168	84	42	44	19	20	176
2 OR MORE (UP OR DOWN)	880	97	70	64	95	105	113	95	68	58	38	41	33	3	176
NOT REPORTED	493	36	50	50	49	73	76	42	42	37	13	8	8	9	169
1-UNIT STRUCTURES INCLUDING MOBILE HOMES OR TRAILERS	1 810	41	75	156	219	238	229	164	128	112	66	66	74	241	181
SPECIFIED RENTER OCCUPIED[1]	5 883	307	372	500	700	829	831	644	492	344	201	198	163	302	177
ELECTRIC WIRING															
ALL WIRING CONCEALED IN WALLS OR METAL COVERING	5 780	301	363	489	690	812	818	632	489	340	196	196	159	295	178
SOME OR ALL WIRING EXPOSED	98	6	9	11	11	17	13	12	2	1	5	2	4	6	163
NOT REPORTED	5	-	-	-	-	-	-	-	1	3	-	-	-	1	...
ELECTRIC WALL OUTLETS															
WITH WORKING OUTLETS IN EACH ROOM	5 685	297	360	473	676	793	798	621	484	339	198	196	162	288	178
LACKING WORKING OUTLETS IN SOME OR ALL ROOMS	185	10	13	24	24	35	29	21	7	4	3	2	1	13	161
NOT REPORTED	13	-	-	4	1	2	4	2	1	-	-	-	-	-	...
BASEMENT															
WITH BASEMENT	3 865	177	257	337	477	576	549	418	316	223	127	112	100	190	175
NO SIGNS OF WATER LEAKAGE	2 340	100	136	199	282	319	347	267	205	147	74	71	69	125	180
WITH SIGNS OF WATER LEAKAGE	753	12	24	38	62	118	107	96	83	54	35	31	22	70	195
DON'T KNOW	756	63	96	98	130	137	94	52	28	22	18	10	8	2	147
NOT REPORTED	17	2	2	2	3	2	2	3	1	-	-	-	-	-	...
NO BASEMENT	2 017	130	115	163	223	253	282	225	176	121	74	86	63	105	181
ROOF															
NO SIGNS OF WATER LEAKAGE	4 841	240	282	419	581	680	711	508	398	289	169	161	127	275	178
WITH SIGNS OF WATER LEAKAGE	403	19	43	35	57	60	35	38	39	21	9	15	12	22	165
DON'T KNOW	630	46	47	46	61	87	85	96	53	34	24	23	24	5	182
NOT REPORTED	9	2	1	-	2	2	-	2	2	-	-	-	-	-	...
INTERIOR CEILINGS AND WALLS															
OPEN CRACKS OR HOLES:															
NO OPEN CRACKS OR HOLES	5 361	285	318	442	608	756	761	588	455	328	187	187	157	269	179
WITH OPEN CRACKS OR HOLES	510	22	54	59	90	69	68	54	37	16	14	11	6	13	158
NOT REPORTED	11	-	-	-	2	4	3	2	-	-	-	-	-	-	...
BROKEN PLASTER:															
NO BROKEN PLASTER	5 519	289	332	450	626	781	795	610	472	335	190	187	162	290	179
WITH BROKEN PLASTER	353	17	40	50	71	45	34	31	20	9	11	11	2	12	146
NOT REPORTED	10	-	-	-	3	2	2	3	-	-	-	-	-	-	...
PEELING PAINT:															
NO PEELING PAINT	5 436	274	331	438	627	756	783	613	458	330	195	185	158	269	180
WITH PEELING PAINT	437	31	42	62	72	68	48	29	34	14	7	12	5	13	152
NOT REPORTED	10	2	-	-	2	5	-	2	-	-	-	1	-	-	...
INTERIOR FLOORS															
NO HOLES IN FLOOR	5 722	303	353	487	669	808	798	628	485	340	200	194	160	299	178
WITH HOLES IN FLOOR	136	4	18	14	27	19	24	14	6	2	-	4	2	3	155
NOT REPORTED	25	-	2	-	5	2	10	2	-	2	2	-	2	-	...

[1]EXCLUDES 1-FAMILY HOMES ON 10 ACRES OR MORE.

TABLE C-10. GROSS RENT OF RENTER-OCCUPIED HOUSING UNITS BY DEFICIENCIES IN SELECTED STRUCTURAL CHARACTERISTICS: 1977--CONTINUED

(NUMBERS IN THOUSANDS. DATA BASED ON SAMPLE, SEE TEXT. FOR MINIMUM BASE FOR DERIVED FIGURES (PERCENT, MEDIAN, ETC.) AND MEANING OF SYMBOLS, SEE TEXT)

NORTH CENTRAL	TOTAL	LESS THAN $70	$70 TO $99	$100 TO $124	$125 TO $149	$150 TO $174	$175 TO $199	$200 TO $224	$225 TO $249	$250 TO $274	$275 TO $299	$300 TO $349	$350 OR MORE	NO CASH RENT	MEDIAN (DOLLARS)
SPECIFIED RENTER OCCUPIED[1]--CON.															
SELECTED STRUCTURAL DEFICIENCIES AND WISH TO MOVE															
WITH STRUCTURAL DEFICIENCIES.	1 565	59	114	140	214	223	210	168	134	74	52	50	36	92	173
HOUSEHOLD WOULD LIKE TO MOVE[2]	257	10	29	24	44	40	32	24	17	10	7	7	7	6	161
UNITS WITH SIGNS OF WATER LEAKAGE IN BASEMENT	106	3	6	3	5	25	13	8	12	8	7	6	5	5	191
UNITS WITH SIGNS OF WATER LEAKAGE IN ROOF	89	2	8	9	16	19	8	8	6	3	-	2	3	5	159
UNITS WITH OPEN CRACKS OR HOLES IN INTERIOR CEILINGS AND WALLS.	183	6	22	19	36	30	19	16	12	6	6	5	3	2	155
UNITS WITH HOLES IN FLOOR	51	2	10	6	11	5	5	5	2	-	-	2	2	2	139
UNITS WITH BROKEN PLASTER ON INTERIOR CEILINGS AND WALLS	121	2	15	11	28	20	14	5	7	6	4	3	2	3	153
UNITS WITH PEELING PAINT ON INTERIOR CEILINGS AND WALLS	126	4	18	19	25	18	12	9	4	6	4	2	2	3	144
UNITS WITH 2 OR MORE STRUCTURAL DEFICIENCIES	201	6	24	21	39	36	21	15	9	8	6	6	5	4	155
HOUSEHOLD WOULD NOT LIKE TO MOVE.	1 224	47	83	112	153	172	169	133	106	63	42	39	27	80	176
NOT REPORTED.	84	3	2	4	16	11	9	11	12	2	3	3	2	5	184
NO STRUCTURAL DEFICIENCIES.	4 313	247	259	360	485	604	621	474	358	269	149	148	127	210	179
NOT REPORTED.	5	-	-	-	2	2	-	2	-	-	-	-	-	-	...
OVERALL OPINION OF STRUCTURE															
EXCELLENT	1 223	84	51	80	103	140	179	137	102	102	54	45	64	82	190
GOOD.	2 835	117	175	222	324	412	400	329	259	160	108	99	78	153	180
FAIR.	1 494	95	116	163	212	220	224	151	109	61	27	50	15	52	165
POOR.	298	9	31	35	52	52	24	25	20	19	12	4	6	9	158
NOT REPORTED.	32	2	-	-	9	5	4	2	3	2	-	1	-	5	...

[1]EXCLUDES 1-FAMILY HOMES ON 10 ACRES OR MORE.
[2]FIGURES WILL NOT ADD TO TOTAL BECAUSE MORE THAN ONE STRUCTURAL DEFICIENCY WAS REPORTED FOR THE SAME UNIT.

TABLE C-11. GROSS RENT OF RENTER-OCCUPIED HOUSING UNITS BY FAILURES IN PLUMBING FACILITIES AND EQUIPMENT: 1977

(NUMBERS IN THOUSANDS. DATA BASED ON SAMPLE, SEE TEXT. FOR MINIMUM BASE FOR DERIVED FIGURES (PERCENT, MEDIAN, ETC.) AND MEANING OF SYMBOLS, SEE TEXT)

NORTH CENTRAL	TOTAL	LESS THAN $70	$70 TO $99	$100 TO $124	$125 TO $149	$150 TO $174	$175 TO $199	$200 TO $224	$225 TO $249	$250 TO $274	$275 TO $299	$300 TO $349	$350 OR MORE	NO CASH RENT	MEDIAN (DOLLARS)
SPECIFIED RENTER OCCUPIED[1]	5 883	307	372	500	700	829	831	644	492	344	201	198	163	302	177
UNITS OCCUPIED 3 MONTHS OR LONGER	4 978	292	333	431	600	682	679	515	416	290	163	158	139	280	175
WATER SUPPLY															
WITH PIPED WATER INSIDE STRUCTURE	4 957	287	329	430	599	682	679	515	416	290	163	158	139	270	176
NO BREAKDOWNS	4 754	283	316	415	568	649	643	486	401	283	161	155	135	258	176
WITH BREAKDOWNS	149	5	8	10	23	19	25	22	10	7	2	3	5	11	179
UNUSABLE 6 CONSECUTIVE HOURS OR LONGER:															
1 TIME	112	2	7	8	17	14	20	17	6	4	2	3	5	6	180
2 TIMES	22	1	1	-	5	2	2	5	1	3	-	-	-	3	...
3 TIMES OR MORE	14	2	-	2	1	3	2	-	3	-	-	-	-	2	...
NOT REPORTED	-	-	-	-	-	-	-	-	-	-	-	-	-	-	-
DON'T KNOW	7	-	-	2	2	-	-	3	1	-	-	-	-	-	...
NOT REPORTED	47	-	5	4	6	14	11	3	4	-	-	-	-	1	165
REASON FOR BREAKDOWN:															
PROBLEMS INSIDE BUILDING	63	4	2	6	7	5	9	14	5	3	2	-	3	2	190
PROBLEMS OUTSIDE BUILDING	79	1	4	4	16	13	14	6	6	4	-	3	-	9	170
NOT REPORTED	7	-	2	-	-	1	2	2	-	-	-	-	2	-	...
NO PIPED WATER INSIDE STRUCTURE	22	5	4	1	1	-	1	-	-	-	-	-	-	10	...
SEWAGE DISPOSAL															
WITH PUBLIC SEWER, SEPTIC TANK, OR CESSPOOL	4 941	286	328	426	597	681	679	514	416	290	163	158	139	264	176
NO BREAKDOWNS	4 824	283	319	414	584	660	656	504	406	289	162	153	135	259	176
WITH BREAKDOWNS	42	-	2	4	5	10	9	5	-	-	1	2	2	3	172
UNUSABLE 6 CONSECUTIVE HOURS OR LONGER:															
1 TIME	31	-	1	4	3	7	8	2	-	-	1	2	2	2	...
2 TIMES	7	-	1	-	-	2	1	3	-	-	-	-	-	-	...
3 TIMES OR MORE	4	-	-	-	2	1	-	1	-	-	-	-	-	1	...
NOT REPORTED	-	-	-	-	-	-	-	-	-	-	-	-	-	-	-
DON'T KNOW	3	-	-	-	-	-	-	-	-	-	-	2	2	-	...
NOT REPORTED	72	2	7	8	9	11	14	4	10	2	-	1	1	2	168
WITH CHEMICAL TOILET, PRIVY, OR OTHER MEANS	38	6	5	5	3	2	1	1	-	-	-	-	-	10	...
TYPE OF SEWAGE DISPOSAL															
WITH PUBLIC SEWER	4 406	278	301	378	518	607	616	477	390	265	154	141	128	153	177
1 OR MORE BREAKDOWNS	29	-	1	3	4	8	6	5	-	-	-	1	2	-	...
WITH SEPTIC TANK OR CESSPOOL	535	8	27	48	79	73	63	37	26	26	8	18	11	111	166
1 OR MORE BREAKDOWNS	13	-	1	1	1	2	2	1	-	-	1	1	-	3	...
FLUSH TOILET															
WITH ALL PLUMBING FACILITIES	4 808	239	285	404	587	681	677	512	416	290	163	158	138	257	178
WITH ONLY 1 FLUSH TOILET	4 270	238	279	396	572	651	651	457	360	240	114	77	36	198	170
NO BREAKDOWNS IN FLUSH TOILET	4 080	228	273	382	536	621	620	435	342	238	110	71	36	190	170
WITH BREAKDOWNS IN FLUSH TOILET	143	8	4	11	30	19	23	16	15	2	4	6	-	5	170
UNUSABLE 6 CONSECUTIVE HOURS OR LONGER:															
1 TIME	100	5	2	6	19	10	17	13	13	2	4	5	-	5	184
2 TIMES	21	-	2	2	6	7	-	2	2	-	-	2	-	-	...
3 TIMES	10	4	1	-	2	1	2	-	-	-	-	-	-	-	...
4 TIMES OR MORE	12	-	-	3	2	2	3	2	-	-	-	-	-	-	...
NOT REPORTED	-	-	-	-	-	-	-	-	-	-	-	-	-	-	-
NOT REPORTED	46	2	2	3	6	11	8	7	4	-	-	-	-	3	168
REASON FOR BREAKDOWN:															
PROBLEMS INSIDE BUILDING	108	8	3	8	22	14	14	13	12	-	2	6	-	5	166
PROBLEMS OUTSIDE BUILDING	34	-	1	3	7	4	9	3	3	2	2	-	-	1	...
NOT REPORTED	2	-	-	-	1	1	-	-	-	-	-	-	-	-	...
LACKING SOME OR ALL PLUMBING FACILITIES	171	53	48	26	14	2	2	2	-	-	-	-	2	23	83
ELECTRIC FUSE BLOWOUTS															
NO FUSE OR SWITCH BLOWOUTS	4 333	278	292	384	527	580	590	444	350	258	135	132	118	247	173
WITH FUSE OR SWITCH BLOWOUTS	566	11	33	40	65	94	78	63	59	23	28	22	21	31	183
1 TIME	311	3	12	26	36	62	48	27	34	5	13	11	14	20	178
2 TIMES	117	5	14	5	13	11	18	15	9	10	5	6	3	3	187
3 TIMES OR MORE	132	3	7	10	15	20	10	18	15	8	9	5	4	8	191
NOT REPORTED	7	-	-	-	-	-	1	3	1	-	2	-	-	-	...
DON'T KNOW	16	2	2	-	2	-	2	2	-	3	-	2	-	2	...
NOT REPORTED	64	2	6	6	6	9	10	6	8	6	-	3	1	-	181
UNITS OCCUPIED LAST WINTER	3 716	251	280	351	455	479	502	370	281	185	113	109	86	253	170
HEATING EQUIPMENT															
WITH HEATING EQUIPMENT	3 709	251	279	348	455	478	502	370	281	185	113	109	86	253	170
NO BREAKDOWNS	3 323	245	252	327	406	421	437	332	237	167	98	92	78	231	168
WITH BREAKDOWNS	317	5	24	16	43	49	51	28	33	13	14	13	6	20	180
1 TIME	180	2	10	11	24	32	28	16	19	4	9	5	4	16	177
2 TIMES	59	2	6	4	7	12	6	4	7	3	-	6	-	1	169
3 TIMES	25	-	3	-	4	2	7	4	4	2	-	-	-	-	...
4 TIMES OR MORE	43	2	3	2	4	3	6	4	3	5	3	3	2	3	201
NOT REPORTED	10	-	2	-	4	-	3	-	-	-	2	-	-	-	...
NOT REPORTED	69	2	2	4	6	8	14	11	11	5	1	4	2	2	197
NO HEATING EQUIPMENT	6	-	2	3	-	2	-	-	-	-	-	-	-	-	...
INSUFFICIENT HEAT															
ADDITIONAL HEAT SOURCE:															
WITH SPECIFIED HEATING EQUIPMENT[2]	3 657	242	269	338	451	474	497	367	281	185	113	109	86	245	171
NO ADDITIONAL HEAT SOURCE USED	2 986	197	203	270	345	379	403	323	232	152	106	87	77	214	174
USED KITCHEN STOVE, FIREPLACE, OR PORTABLE HEATER	602	41	61	67	97	85	81	36	39	31	6	17	9	31	155
NOT REPORTED	68	4	5	1	9	9	13	8	10	3	1	5	-	-	186
LACKING SPECIFIED HEATING EQUIPMENT OR NONE	59	9	11	13	4	6	5	2	-	-	-	-	-	8	110

[1]EXCLUDES 1-FAMILY HOMES ON 10 ACRES OR MORE.
[2]EXCLUDES ROOM HEATERS WITHOUT FLUE OR VENT, FIREPLACES, STOVES, AND PORTABLE HEATERS.

TABLE C-11. GROSS RENT OF RENTER-OCCUPIED HOUSING UNITS BY FAILURES IN PLUMBING FACILITIES AND EQUIPMENT: 1977--CONTINUED

(NUMBERS IN THOUSANDS. DATA BASED ON SAMPLE, SEE TEXT. FOR MINIMUM BASE FOR DERIVED FIGURES (PERCENT, MEDIAN, ETC.) AND MEANING OF SYMBOLS, SEE TEXT)

NORTH CENTRAL	TOTAL	LESS THAN $70	$70 TO $99	$100 TO $124	$125 TO $149	$150 TO $174	$175 TO $199	$200 TO $224	$225 TO $249	$250 TO $274	$275 TO $299	$300 TO $349	$350 OR MORE	NO CASH RENT	MEDIAN (DOLLARS)
SPECIFIED RENTER OCCUPIED[1]--CON.															
UNITS OCCUPIED LAST WINTER--CON.															
INSUFFICIENT HEAT--CON.															
ROOMS LACKING SPECIFIED HEAT SOURCE:															
WITH SPECIFIED HEATING EQUIPMENT[2]	3 657	242	269	338	451	474	497	367	281	185	113	109	86	245	171
NO ROOMS LACKING AIR DUCTS, REGISTERS, RADIATORS, OR HEATERS	2 931	219	194	212	344	368	398	326	246	167	99	106	78	174	177
ROOMS LACKING AIR DUCTS, REGISTERS, RADIATORS, OR HEATERS	683	21	72	123	103	98	92	38	28	17	8	3	8	71	146
1 ROOM	296	13	33	45	42	39	45	16	18	9	3	1	8	23	152
2 ROOMS	198	6	15	38	28	28	34	14	6	5	3	2	-	18	152
3 ROOMS OR MORE	189	2	24	40	33	32	13	8	4	3	2	-	-	29	135
NOT REPORTED	42	2	2	2	3	8	7	4	7	2	5	-	-	-	188
LACKING SPECIFIED HEATING EQUIPMENT OR NONE	59	9	11	13	4	6	5	2	-	-	-	-	-	8	110
CLOSURE OF ROOMS:															
WITH HEATING EQUIPMENT	3 709	251	279	348	455	478	502	370	281	185	113	109	86	253	170
NO ROOMS CLOSED	3 384	237	259	315	408	436	445	349	260	170	104	92	81	228	170
CLOSED CERTAIN ROOMS	265	11	16	32	42	32	44	15	11	13	8	13	5	22	165
LIVING ROOM ONLY	30	4	3	5	4	-	9	-	-	2	-	2	-	2	...
DINING ROOM ONLY	3	-	-	-	2	-	-	-	-	-	2	-	-	-	...
1 OR MORE BEDROOMS ONLY	164	4	9	10	30	22	29	13	10	9	2	10	3	15	174
OTHER ROOMS OR COMBINATION	58	3	4	16	4	9	5	1	1	3	3	2	2	6	145
NOT REPORTED	9	-	-	1	2	2	1	2	1	-	2	-	-	-	...
NOT REPORTED	60	3	3	1	6	9	13	6	10	2	1	4	-	2	187
NO HEATING EQUIPMENT	6	-	2	3	-	2	-	-	-	-	-	-	-	-	...

[1]EXCLUDES 1-FAMILY HOMES ON 10 ACRES OR MORE.
[2]EXCLUDES ROOM HEATERS WITHOUT FLUE OR VENT, FIREPLACES, STOVES, AND PORTABLE HEATERS.

TABLE C-12. GROSS RENT OF RENTER-OCCUPIED HOUSING UNITS BY SELECTED NEIGHBORHOOD CHARACTERISTICS: 1977

(NUMBERS IN THOUSANDS. DATA BASED ON SAMPLE, SEE TEXT. FOR MINIMUM BASE FOR DERIVED FIGURES (PERCENT, MEDIAN, ETC.) AND MEANING OF SYMBOLS, SEE TEXT)

NORTH CENTRAL	TOTAL	LESS THAN $70	$70 TO $99	$100 TO $124	$125 TO $149	$150 TO $174	$175 TO $199	$200 TO $224	$225 TO $249	$250 TO $274	$275 TO $299	$300 TO $349	$350 OR MORE	NO CASH RENT	MEDIAN (DOLLARS)
SPECIFIED RENTER OCCUPIED[1]	5 883	307	372	500	700	829	831	644	492	344	201	198	163	302	177
NEIGHBORHOOD CONDITIONS															
NO STREET OR HIGHWAY NOISE	3 752	204	237	312	432	522	510	414	316	213	123	138	110	221	178
WITH STREET OR HIGHWAY NOISE	2 104	101	135	185	265	303	318	226	172	129	79	60	51	79	177
DOES NOT BOTHER	994	59	70	98	112	136	147	118	79	42	38	33	29	32	176
BOTHERS A LITTLE	804	26	49	62	117	117	128	79	67	62	27	20	20	31	178
BOTHERS VERY MUCH	202	10	12	22	21	34	28	23	14	15	6	3	3	13	172
BOTHERS SO MUCH WOULD LIKE TO MOVE	100	7	4	3	15	16	14	6	12	9	6	5	-	3	182
NOT REPORTED	2	-	-	-	-	-	1	-	-	-	2	-	-	-	...
NOT REPORTED	27	2	-	3	3	3	3	3	4	1	-	-	2	2	...
NO AIRPLANE TRAFFIC NOISE	5 111	274	335	453	622	732	727	555	402	285	163	167	139	256	175
WITH AIRPLANE TRAFFIC NOISE	745	31	37	41	74	92	103	88	88	55	38	31	24	43	193
DOES NOT BOTHER	444	16	20	28	56	69	63	55	43	21	19	12	14	28	182
BOTHERS A LITTLE	207	7	16	10	9	16	26	25	30	24	14	13	9	9	215
BOTHERS VERY MUCH	60	6	-	4	6	7	12	5	9	6	-	2	-	4	185
BOTHERS SO MUCH WOULD LIKE TO MOVE	24	2	2	-	-	-	2	-	6	-	4	5	2	2	...
NOT REPORTED	10	-	-	-	2	-	-	3	-	5	-	-	-	1	...
NOT REPORTED	27	2	-	6	5	4	2	2	2	3	-	-	-	2	...
NO HEAVY TRAFFIC	3 803	189	227	303	443	514	536	428	337	240	123	141	118	205	181
WITH HEAVY TRAFFIC	2 057	116	143	194	254	313	293	213	152	102	79	57	45	94	171
DOES NOT BOTHER	1 136	93	91	129	151	169	154	118	62	36	28	28	23	54	161
BOTHERS A LITTLE	600	12	37	43	75	104	85	58	60	40	34	9	14	29	179
BOTHERS VERY MUCH	217	10	12	18	12	24	36	33	17	16	11	12	7	10	194
BOTHERS SO MUCH WOULD LIKE TO MOVE	97	2	4	3	14	15	18	4	12	9	5	7	1	2	187
NOT REPORTED	8	-	-	-	2	2	-	-	-	2	2	-	-	1	...
NOT REPORTED	23	2	2	3	3	2	2	3	2	1	-	-	-	2	...
NO STREETS IN NEED OF REPAIR	4 954	259	329	418	598	684	687	555	412	291	179	156	139	246	177
WITH STREETS IN NEED OF REPAIR	899	46	41	78	97	143	142	86	74	51	22	41	24	53	178
DOES NOT BOTHER	218	23	12	23	25	26	28	21	16	11	3	9	2	15	166
BOTHERS A LITTLE	358	10	12	35	36	66	65	35	23	19	8	17	9	25	178
BOTHERS VERY MUCH	278	11	13	20	33	45	39	28	29	18	10	10	9	13	181
BOTHERS SO MUCH WOULD LIKE TO MOVE	40	2	4	-	2	6	10	2	4	2	1	4	3	2	191
NOT REPORTED	5	-	1	-	1	-	-	-	-	1	-	2	-	1	...
NOT REPORTED	29	2	2	4	6	2	3	2	6	1	-	-	-	2	...
NO ROADS IMPASSABLE	5 028	268	321	413	592	729	696	553	425	302	168	170	140	252	177
WITH ROADS IMPASSABLE	794	34	49	81	101	95	131	83	57	37	33	28	19	46	177
DOES NOT BOTHER	247	14	19	26	44	30	35	22	17	2	8	10	7	16	161
BOTHERS A LITTLE	279	12	17	34	33	35	41	28	21	18	13	6	5	15	175
BOTHERS VERY MUCH	219	5	10	19	22	25	43	28	16	13	12	10	6	10	168
BOTHERS SO MUCH WOULD LIKE TO MOVE	43	3	2	2	2	6	10	5	3	3	-	2	2	5	188
NOT REPORTED	5	-	2	-	-	-	2	-	-	2	-	-	-	-	...
NOT REPORTED	61	5	2	6	8	5	5	8	10	4	1	-	3	4	190
NO OCCUPIED HOUSING IN RUNDOWN CONDITION	5 164	267	309	424	593	728	718	580	447	316	177	175	155	274	179
WITH OCCUPIED HOUSING IN RUNDOWN CONDITION	687	33	61	73	103	99	112	62	40	25	24	23	8	25	165
DOES NOT BOTHER	228	15	29	26	27	41	32	9	17	3	8	5	3	12	156
BOTHERS A LITTLE	231	11	14	22	35	30	42	36	9	9	9	8	2	6	175
BOTHERS VERY MUCH	159	5	12	17	29	21	28	14	6	6	4	8	2	6	165
BOTHERS SO MUCH WOULD LIKE TO MOVE	54	3	5	4	10	6	7	3	4	6	3	-	2	2	167
NOT REPORTED	15	-	-	3	2	-	3	-	5	-	-	2	-	-	...
NOT REPORTED	32	6	2	4	5	2	2	2	5	3	-	-	-	2	...
NO COMMERCIAL OR NONRESIDENTIAL ACTIVITIES	3 853	183	229	336	460	535	542	414	313	222	132	129	119	238	178
WITH COMMERCIAL OR NONRESIDENTIAL ACTIVITIES	2 002	122	142	161	237	290	287	228	175	118	69	69	44	62	177
DOES NOT BOTHER	1 707	109	123	136	200	251	243	195	154	93	62	56	36	49	176
BOTHERS A LITTLE	166	4	11	10	18	25	25	21	11	18	4	10	3	8	186
BOTHERS VERY MUCH	77	2	2	12	10	11	12	9	6	5	2	3	3	1	179
BOTHERS SO MUCH WOULD LIKE TO MOVE	34	2	3	-	7	3	7	2	4	3	-	-	2	3	...
NOT REPORTED	18	5	4	3	1	-	1	2	-	-	2	-	-	1	...
NOT REPORTED	28	2	2	4	3	4	2	2	4	3	-	-	-	2	...
NO ODORS, SMOKE, OR GAS	5 298	266	336	439	635	743	746	574	456	304	186	182	149	282	178
WITH ODORS, SMOKE, OR GAS	553	39	37	56	61	82	82	66	34	34	16	15	14	17	172
DOES NOT BOTHER	96	5	13	13	5	13	21	10	5	2	2	-	4	4	168
BOTHERS A LITTLE	241	15	11	27	29	35	30	35	16	18	10	7	4	5	176
BOTHERS VERY MUCH	138	12	10	8	19	25	17	11	8	11	2	5	5	6	166
BOTHERS SO MUCH WOULD LIKE TO MOVE	68	7	2	7	6	8	15	10	4	2	2	2	2	2	180
NOT REPORTED	9	-	-	2	2	1	-	-	2	-	-	2	-	2	...
NOT REPORTED	32	2	-	6	5	4	3	3	2	5	-	-	-	2	...
ADEQUATE STREET LIGHTS	4 856	272	319	429	597	682	676	558	384	277	162	149	121	230	175
INADEQUATE STREET LIGHTS	984	33	50	63	97	142	144	84	106	65	40	49	42	69	187
DOES NOT BOTHER	385	10	21	25	40	63	48	29	42	16	9	18	21	43	181
BOTHERS A LITTLE	294	9	14	17	27	44	52	22	31	20	12	18	11	17	187
BOTHERS VERY MUCH	257	10	9	17	23	30	36	28	33	26	16	12	10	6	200
BOTHERS SO MUCH WOULD LIKE TO MOVE	30	3	4	2	2	5	8	3	-	2	-	-	-	2	...
NOT REPORTED	18	-	2	3	6	1	-	2	-	1	2	2	-	1	...
NOT REPORTED	42	2	3	8	6	4	11	2	2	1	-	-	1	3	158
NO NEIGHBORHOOD CRIME	4 710	234	313	392	553	635	668	524	405	280	173	144	136	253	179
WITH NEIGHBORHOOD CRIME	1 118	69	58	103	140	186	154	116	83	57	28	54	24	45	171
DOES NOT BOTHER	201	15	6	19	27	34	24	19	13	7	4	12	9	12	169
BOTHERS A LITTLE	377	15	28	35	46	63	59	37	25	19	13	16	7	13	172
BOTHERS VERY MUCH	333	25	12	32	38	47	41	37	31	19	9	19	8	15	178
BOTHERS SO MUCH WOULD LIKE TO MOVE	199	13	12	13	28	43	28	22	14	11	2	7	1	4	167
NOT REPORTED	8	-	-	3	1	-	2	2	-	1	-	-	-	-	...
NOT REPORTED	55	3	2	6	8	7	9	3	4	6	-	-	3	4	175
NO TRASH, LITTER, OR JUNK	5 016	256	315	408	570	707	712	559	431	303	176	173	147	258	179
WITH TRASH, LITTER, OR JUNK	835	49	56	89	125	118	116	84	56	39	24	25	16	41	166
DOES NOT BOTHER	174	20	17	23	25	28	13	21	5	5	2	4	3	8	147
BOTHERS A LITTLE	321	14	16	37	49	48	48	28	25	14	9	11	7	15	169
BOTHERS VERY MUCH	263	13	14	24	37	28	42	28	22	17	10	7	4	17	178
BOTHERS SO MUCH WOULD LIKE TO MOVE	74	2	8	4	14	11	13	6	5	3	4	2	-	2	167
NOT REPORTED	5	-	-	-	-	2	-	-	-	-	-	1	2	-	...
NOT REPORTED	31	2	2	4	6	4	3	2	4	1	2	-	-	2	...

[1]EXCLUDES 1-FAMILY HOMES ON 10 ACRES OR MORE.

TABLE C-12. GROSS RENT OF RENTER-OCCUPIED HOUSING UNITS BY SELECTED NEIGHBORHOOD CHARACTERISTICS: 1977--CONTINUED

(NUMBERS IN THOUSANDS. DATA BASED ON SAMPLE, SEE TEXT. FOR MINIMUM BASE FOR DERIVED FIGURES (PERCENT, MEDIAN, ETC.) AND MEANING OF SYMBOLS, SEE TEXT)

NORTH CENTRAL	TOTAL	LESS THAN $70	$70 TO $99	$100 TO $124	$125 TO $149	$150 TO $174	$175 TO $199	$200 TO $224	$225 TO $249	$250 TO $274	$275 TO $299	$300 TO $349	$350 OR MORE	NO CASH RENT	MEDIAN (DOLLARS)
SPECIFIED RENTER OCCUPIED[1]--CON.															
NEIGHBORHOOD CONDITIONS--CON.															
NO BOARDED UP OR ABANDONED STRUCTURES	5 301	274	325	429	599	738	738	602	466	324	191	183	157	275	180
WITH BOARDED UP OR ABANDONED STRUCTURES	560	31	47	67	98	89	91	40	24	18	9	14	6	24	157
DOES NOT BOTHER	269	20	31	34	36	50	40	15	10	6	3	6	2	16	153
BOTHERS A LITTLE	149	8	8	16	30	16	29	13	6	9	2	6	2	3	166
BOTHERS VERY MUCH	113	2	5	15	27	18	17	12	5	3	2	3	2	3	159
BOTHERS SO MUCH WOULD LIKE TO MOVE	26	2	2	3	3	5	5	-	2	-	2	-	-	2	...
NOT REPORTED	3	-	2	-	2	-	-	-	-	-	-	-	-	-	...
NOT REPORTED	21	2	-	4	3	2	2	2	2	1	2	-	-	2	...
NEIGHBORHOOD CONDITIONS AND WISH TO MOVE[2]															
NO BOTHERSOME NEIGHBORHOOD CONDITIONS	1 315	70	99	121	146	175	178	141	105	76	40	42	45	78	176
WITH BOTHERSOME NEIGHBORHOOD CONDITIONS	4 549	235	274	376	551	652	652	501	384	266	161	156	119	222	178
HOUSEHOLD WOULD NOT LIKE TO MOVE	4 101	207	252	348	489	587	582	460	344	233	142	133	112	211	177
HOUSEHOLD WOULD LIKE TO MOVE	436	25	21	26	59	65	69	41	41	31	19	23	7	9	181
NOT REPORTED	13	2	-	2	2	-	2	-	-	2	-	-	-	2	...
NOT REPORTED	19	2	-	3	3	2	2	2	2	1	-	-	-	2	...
NEIGHBORHOOD SERVICES															
SATISFACTORY PUBLIC TRANSPORTATION	3 881	227	296	352	469	554	582	425	311	217	113	100	94	141	173
UNSATISFACTORY PUBLIC TRANSPORTATION	1 520	68	63	126	191	205	191	159	133	81	52	74	43	134	180
DOES NOT BOTHER	969	31	38	81	134	155	109	105	75	41	32	46	24	99	173
BOTHERS A LITTLE	305	18	13	18	33	32	45	30	33	18	17	17	5	25	189
BOTHERS VERY MUCH	185	12	7	21	16	13	34	19	15	15	3	10	12	6	189
BOTHERS SO MUCH WOULD LIKE TO MOVE	32	5	3	3	3	3	1	2	8	1	-	1	1	2	...
NOT REPORTED	28	2	2	3	5	2	2	4	2	5	-	-	2	-	...
DON'T KNOW	456	10	11	17	39	65	56	58	46	42	36	24	26	26	207
NOT REPORTED	25	2	2	6	2	4	2	2	2	3	-	-	-	1	...
SATISFACTORY SCHOOLS	4 418	224	278	385	538	633	628	500	350	240	140	145	117	240	176
UNSATISFACTORY SCHOOLS	176	9	7	14	17	27	30	7	17	15	8	15	2	8	183
DOES NOT BOTHER	32	3	2	3	3	4	6	2	2	-	-	4	-	4	...
BOTHERS A LITTLE	20	-	2	2	3	2	2	1	-	2	1	4	1	1	...
BOTHERS VERY MUCH	64	6	-	5	5	14	8	-	3	9	6	6	-	2	180
BOTHERS SO MUCH WOULD LIKE TO MOVE	56	-	3	3	6	5	14	4	12	5	2	1	1	1	193
NOT REPORTED	4	-	-	2	-	2	-	-	-	-	-	-	-	1	...
DON'T KNOW	1 258	72	88	94	142	164	169	133	123	86	54	36	45	52	181
NOT REPORTED	31	2	-	7	3	5	4	3	2	1	-	1	-	1	...
SATISFACTORY SHOPPING	5 134	248	320	411	609	702	748	579	450	305	182	181	156	242	180
UNSATISFACTORY SHOPPING	696	56	52	78	89	116	78	61	36	36	19	16	7	54	160
DOES NOT BOTHER	214	16	15	13	29	42	21	17	7	10	8	7	2	26	162
BOTHERS A LITTLE	255	17	22	33	26	44	21	23	20	15	4	6	4	19	161
BOTHERS VERY MUCH	185	14	15	27	25	23	34	15	6	9	8	2	1	6	158
BOTHERS SO MUCH WOULD LIKE TO MOVE	34	7	-	2	8	6	2	5	2	2	-	-	-	-	...
NOT REPORTED	8	2	-	3	-	-	-	2	2	-	-	-	-	-	...
DON'T KNOW	25	2	-	5	-	7	2	2	2	-	-	2	-	5	...
NOT REPORTED	27	2	-	6	2	4	4	2	4	3	-	-	-	1	...
SATISFACTORY POLICE PROTECTION	4 904	253	305	401	583	682	708	552	415	299	164	164	135	244	179
UNSATISFACTORY POLICE PROTECTION	452	29	36	50	53	71	48	33	31	19	25	11	7	40	163
DOES NOT BOTHER	76	5	5	8	8	12	7	2	2	4	2	1	2	22	154
BOTHERS A LITTLE	122	8	6	16	15	20	13	13	10	3	10	1	3	4	166
BOTHERS VERY MUCH	200	9	16	26	23	28	24	14	14	9	12	9	3	12	166
BOTHERS SO MUCH WOULD LIKE TO MOVE	47	5	9	-	7	9	3	3	3	4	2	-	-	2	154
NOT REPORTED	8	2	-	-	-	2	2	-	2	-	-	-	-	-	...
DON'T KNOW	502	22	31	44	61	74	73	58	44	24	12	24	19	16	178
NOT REPORTED	25	3	-	6	3	2	2	2	2	1	-	-	2	2	...
SATISFACTORY OUTDOOR RECREATION FACILITIES	4 269	204	259	349	457	568	606	509	405	265	154	163	131	199	183
UNSATISFACTORY OUTDOOR RECREATION FACILITIES	1 103	67	71	98	163	187	159	101	57	50	37	15	25	72	165
DOES NOT BOTHER	537	42	48	53	87	79	65	46	17	16	12	4	9	58	153
BOTHERS A LITTLE	309	9	12	31	32	63	53	25	23	20	17	6	13	10	176
BOTHERS VERY MUCH	189	8	6	10	32	37	25	26	15	11	9	4	3	3	175
BOTHERS SO MUCH WOULD LIKE TO MOVE	46	3	3	3	3	8	12	3	1	3	5	2	-	-	179
NOT REPORTED	22	5	2	1	8	-	5	1	2	-	-	-	-	-	...
DON'T KNOW	477	35	42	42	76	70	62	32	26	26	10	19	7	30	150
NOT REPORTED	34	2	-	11	5	3	3	2	4	3	-	-	-	1	...
SATISFACTORY HOSPITALS OR HEALTH CLINICS	4 904	254	321	418	569	693	688	542	432	283	162	165	142	234	178
UNSATISFACTORY HOSPITALS OR HEALTH CLINICS	701	40	45	58	95	104	100	64	38	42	29	18	12	57	169
DOES NOT BOTHER	321	20	27	23	47	57	38	27	10	15	9	7	7	35	161
BOTHERS A LITTLE	177	9	9	13	20	24	34	17	11	8	16	5	3	8	181
BOTHERS VERY MUCH	159	11	5	19	19	19	21	15	14	15	3	5	2	12	177
BOTHERS SO MUCH WOULD LIKE TO MOVE	21	-	2	-	2	5	2	4	3	2	-	1	-	-	...
NOT REPORTED	22	-	2	3	7	-	5	2	-	2	-	-	-	2	...
DON'T KNOW	259	11	7	19	35	30	41	36	19	17	11	16	9	10	189
NOT REPORTED	19	2	-	6	2	2	2	2	2	1	-	-	-	1	...
NEIGHBORHOOD SERVICES AND WISH TO MOVE[3]															
WITH SATISFACTORY NEIGHBORHOOD SERVICES	3 060	147	209	248	329	392	460	370	286	207	101	100	97	114	183
WITH UNSATISFACTORY NEIGHBORHOOD SERVICES	2 807	158	164	248	370	435	370	272	204	135	101	98	66	187	170
HOUSEHOLD WOULD NOT LIKE TO MOVE	2 588	141	150	231	339	401	339	256	177	124	93	94	62	161	170
HOUSEHOLD WOULD LIKE TO MOVE	169	14	12	8	18	31	25	15	22	6	8	5	2	5	174
NOT REPORTED	49	3	2	9	13	2	6	2	5	5	-	-	2	1	144
NOT REPORTED	16	2	-	4	2	2	1	2	2	1	-	-	-	1	...

[1]EXCLUDES 1-FAMILY HOMES ON 10 ACRES OR MORE.
[2]WISH TO MOVE ONLY RELATES TO RESPONDENT'S OPINION OF SPECIFIC NEIGHBORHOOD CONDITIONS.
[3]WISH TO MOVE ONLY RELATES TO RESPONDENT'S OPINION OF SPECIFIC NEIGHBORHOOD SERVICES.

TABLE C-12. GROSS RENT OF RENTER-OCCUPIED HOUSING UNITS BY SELECTED NEIGHBORHOOD CHARACTERISTICS: 1977--CONTINUED

(NUMBERS IN THOUSANDS. DATA BASED ON SAMPLE, SEE TEXT. FOR MINIMUM BASE FOR DERIVED FIGURES (PERCENT, MEDIAN, ETC.) AND MEANING OF SYMBOLS, SEE TEXT)

NORTH CENTRAL	TOTAL	LESS THAN $70	$70 TO $99	$100 TO $124	$125 TO $149	$150 TO $174	$175 TO $199	$200 TO $224	$225 TO $249	$250 TO $274	$275 TO $299	$300 TO $349	$350 OR MORE	NO CASH RENT	MEDIAN (DOLLARS)
SPECIFIED RENTER OCCUPIED[1]--CON.															
OVERALL OPINION OF NEIGHBORHOOD															
EXCELLENT	1 395	54	78	88	125	163	182	164	145	118	60	56	72	90	194
GOOD	2 958	149	173	237	333	439	427	333	256	159	104	113	79	156	179
FAIR	1 240	86	93	144	199	177	183	125	75	51	27	27	12	42	161
POOR	260	15	27	30	39	44	38	20	10	14	10	2	-	10	157
NOT REPORTED	30	3	-	2	5	5	2	2	5	1	-	1	-	3	...
HOUSEHOLD WOULD LIKE TO MOVE	436	25	21	26	59	65	69	41	41	31	19	23	7	9	181
EXCELLENT	14	-	-	-	-	4	2	-	2	2	3	2	-	-	...
GOOD	95	3	2	2	12	13	17	10	15	3	2	7	7	3	195
FAIR	200	11	9	11	29	32	32	23	17	14	9	13	-	-	181
POOR	127	11	11	13	18	16	19	8	8	11	5	2	-	6	161
NOT REPORTED	-	-	-	-	-	-	-	-	-	-	-	-	-	-	-
HOUSEHOLD WOULD NOT LIKE TO MOVE	5 416	277	351	469	636	762	759	601	449	309	182	175	156	288	177
EXCELLENT	1 376	53	78	88	125	159	179	164	144	114	57	54	72	89	194
GOOD	2 857	145	172	233	321	426	408	323	241	155	102	106	72	152	178
FAIR	1 034	75	85	131	166	145	151	102	58	37	17	14	12	40	157
POOR	133	4	16	17	20	28	19	12	2	3	6	-	-	5	155
NOT REPORTED	16	2	-	-	3	3	2	1	3	-	-	1	-	2	...
NOT REPORTED	32	4	-	5	6	2	3	2	2	4	-	-	-	5	...

[1]EXCLUDES 1-FAMILY HOMES ON 10 ACRES OR MORE.

TABLE D-1. INCOME OF FAMILIES AND PRIMARY INDIVIDUALS BY TENURE AND OCCUPANCY AND UTILIZATION CHARACTERISTICS, AND SERVICES AVAILABLE: 1977

(NUMBERS IN THOUSANDS. DATA BASED ON SAMPLE, SEE TEXT. FOR MINIMUM BASE FOR DERIVED FIGURES (PERCENT, MEDIAN, ETC.) AND MEANING OF SYMBOLS, SEE TEXT)

SOUTH	TOTAL	LESS THAN $3,000	$3,000 TO $4,999	$5,000 TO $6,999	$7,000 TO $9,999	$10,000 TO $12,499	$12,500 TO $14,999	$15,000 TO $19,999	$20,000 TO $24,999	$25,000 TO $34,999	$35,000 OR MORE	MEDIAN (DOLLARS)
ALL OCCUPIED HOUSING UNITS	24 379	2 643	2 462	2 345	3 148	2 703	1 885	3 391	2 297	2 145	1 358	11500
TENURE AND RACE												
OWNER OCCUPIED	16 297	1 258	1 404	1 300	1 812	1 699	1 310	2 552	1 899	1 849	1 214	13800
PERCENT OF ALL OCCUPIED	66.9	47.6	57.0	55.4	57.6	62.8	69.5	75.3	82.7	86.2	89.4	-
WHITE	14 208	973	1 112	1 082	1 493	1 478	1 152	2 282	1 746	1 723	1 166	14600
BLACK	2 006	279	285	213	311	211	155	254	145	115	39	9200
RENTER OCCUPIED	8 081	1 385	1 058	1 046	1 336	1 004	575	839	398	296	144	8200
WHITE	5 901	776	681	736	1 005	814	476	709	320	256	129	9300
BLACK	2 095	605	369	301	317	178	92	123	63	37	10	5500
DURATION OF OCCUPANCY												
OWNER OCCUPIED	16 297	1 258	1 404	1 300	1 812	1 699	1 310	2 552	1 899	1 849	1 214	13800
HOUSEHOLD HEAD LIVED HERE:												
LESS THAN 3 MONTHS	544	30	32	26	61	63	46	79	88	74	45	15900
3 MONTHS OR LONGER	15 753	1 228	1 372	1 274	1 751	1 636	1 264	2 473	1 812	1 775	1 169	13700
LIVED HERE LAST WINTER	14 546	1 175	1 321	1 213	1 651	1 493	1 143	2 240	1 639	1 614	1 058	13400
RENTER OCCUPIED	8 081	1 385	1 058	1 046	1 336	1 004	575	839	398	296	144	8200
HOUSEHOLD HEAD LIVED HERE:												
LESS THAN 3 MONTHS	1 168	190	129	186	214	146	73	126	46	44	14	8100
3 MONTHS OR LONGER	6 913	1 195	930	859	1 122	858	502	713	352	252	131	8300
LIVED HERE LAST WINTER	4 998	963	753	626	737	568	345	501	246	188	72	7600
COMPLETE BATHROOMS												
OWNER OCCUPIED	16 297	1 258	1 404	1 300	1 812	1 699	1 310	2 552	1 899	1 849	1 214	13800
1	7 817	839	944	832	1 151	1 009	709	1 135	602	420	176	10400
1 AND ONE-HALF	2 234	96	151	178	240	274	218	408	334	231	105	14500
2 OR MORE	5 784	168	193	234	366	385	367	991	957	1 194	930	21000
ALSO USED BY ANOTHER HOUSEHOLD	7	5	1	1	-	-	1	-	-	-	-	...
NONE	455	150	116	55	55	31	15	18	7	5	2	4300
RENTER OCCUPIED	8 081	1 385	1 058	1 046	1 336	1 004	575	839	398	296	144	8200
1	6 035	1 034	839	844	1 055	784	419	581	254	154	71	7900
1 AND ONE-HALF	579	46	40	47	109	92	52	87	50	34	22	11300
2 OR MORE	819	44	35	59	96	95	90	156	92	104	49	14800
ALSO USED BY ANOTHER HOUSEHOLD	97	45	34	9	5	2	-	-	-	-	1	3200
NONE	551	216	110	87	72	31	14	15	2	3	1	4100
COMPLETE KITCHEN FACILITIES												
OWNER OCCUPIED	16 297	1 258	1 404	1 300	1 812	1 699	1 310	2 552	1 899	1 849	1 214	13800
FOR EXCLUSIVE USE OF HOUSEHOLD	16 071	1 177	1 343	1 280	1 781	1 686	1 304	2 541	1 898	1 849	1 212	14000
ALSO USED BY ANOTHER HOUSEHOLD	2	2	-	-	-	-	-	-	-	-	-	...
NO COMPLETE KITCHEN FACILITIES	224	79	60	20	31	12	6	11	2	1	2	4100
RENTER OCCUPIED	8 081	1 385	1 058	1 046	1 336	1 004	575	839	398	296	144	8200
FOR EXCLUSIVE USE OF HOUSEHOLD	7 647	1 206	967	983	1 279	981	570	832	397	292	141	8600
ALSO USED BY ANOTHER HOUSEHOLD	40	10	20	7	3	-	-	-	-	-	1	4000
NO COMPLETE KITCHEN FACILITIES	393	169	71	57	54	24	5	6	1	4	2	3800
CONDITION OF KITCHEN FACILITIES												
OWNER OCCUPIED	16 297	1 258	1 404	1 300	1 812	1 699	1 310	2 552	1 899	1 849	1 214	13800
WITH COMPLETE KITCHEN FACILITIES	16 073	1 179	1 343	1 280	1 781	1 686	1 304	2 541	1 898	1 849	1 212	14000
ALL USABLE	15 923	1 155	1 327	1 265	1 766	1 675	1 296	2 512	1 882	1 840	1 204	14000
1 OR MORE NOT USABLE	100	20	13	9	10	7	4	19	9	5	4	9400
NOT REPORTED	50	4	3	6	5	4	4	10	7	4	3	14300
LACKING COMPLETE KITCHEN FACILITIES	224	79	60	20	31	12	6	11	2	1	2	4100
RENTER OCCUPIED	8 081	1 385	1 058	1 046	1 336	1 004	575	839	398	296	144	8200
WITH COMPLETE KITCHEN FACILITIES	7 688	1 216	987	989	1 282	981	570	832	397	292	142	8500
ALL USABLE	7 558	1 176	969	963	1 267	966	566	826	394	291	139	8600
1 OR MORE NOT USABLE	98	35	14	20	9	11	2	6	2	1	-	5100
NOT REPORTED	32	5	4	6	6	4	2	-	2	-	3	...
LACKING COMPLETE KITCHEN FACILITIES	393	169	71	57	54	24	5	6	1	4	2	3800
TYPE OF HOUSEHOLD												
OWNER OCCUPIED	16 297	1 258	1 404	1 300	1 812	1 699	1 310	2 552	1 899	1 849	1 214	13800
2-OR-MORE-PERSON HOUSEHOLDS	13 998	562	894	982	1 536	1 550	1 218	2 436	1 838	1 800	1 182	15500
HUSBAND-WIFE[1]	12 086	399	653	751	1 186	1 315	1 073	2 167	1 709	1 706	1 128	16500
WITH 1 OR MORE SUBFAMILIES	172	10	-	10	22	11	19	22	22	36	19	18000
WITH OTHER RELATIVES OR NONRELATIVES	1 083	37	63	60	135	110	108	183	134	152	103	15800
WITH OWN CHILDREN UNDER 18 YEARS	6 268	146	133	191	512	709	608	1 324	1 031	1 002	611	18200
OTHER MALE HEAD[1]	416	19	38	43	57	52	32	65	50	34	25	12500
WITH 1 OR MORE SUBFAMILIES	43	-	2	2	8	5	4	8	4	8	1	14500
WITH OTHER RELATIVES OR NONRELATIVES	299	14	23	30	38	35	27	50	32	28	23	13500
WITH OWN CHILDREN UNDER 18 YEARS	92	1	6	7	16	15	6	14	14	8	4	13000
FEMALE HEAD[1]	1 495	144	204	188	293	182	113	204	79	61	29	9200
WITH 1 OR MORE SUBFAMILIES	122	5	14	13	19	11	13	27	10	8	2	12400
WITH OTHER RELATIVES OR NONRELATIVES	723	73	109	96	141	74	50	94	35	35	17	8800
WITH OWN CHILDREN UNDER 18 YEARS	634	46	78	85	128	106	53	85	32	17	5	9500
1-PERSON HOUSEHOLDS	2 299	696	509	318	276	149	92	116	61	49	32	4800
RENTER OCCUPIED	8 081	1 385	1 058	1 046	1 336	1 004	575	839	398	296	144	8200
2-OR-MORE-PERSON HOUSEHOLDS	5 558	694	650	720	963	741	425	657	354	241	113	9200
HUSBAND-WIFE[1]	3 572	192	314	375	665	556	308	558	303	209	92	11100
WITH 1 OR MORE SUBFAMILIES	52	-	2	6	10	5	2	12	10	4	2	15600
WITH OTHER RELATIVES OR NONRELATIVES	314	13	29	33	60	43	28	48	29	22	9	11300
WITH OWN CHILDREN UNDER 18 YEARS	2 045	92	140	202	422	344	167	317	169	111	60	11200
OTHER MALE HEAD[1]	493	67	55	64	90	84	39	47	20	14	13	9000
WITH 1 OR MORE SUBFAMILIES	15	-	3	3	2	3	-	2	-	1	-	...
WITH OTHER RELATIVES OR NONRELATIVES	442	62	50	61	82	77	36	41	16	11	7	8800
WITH OWN CHILDREN UNDER 18 YEARS	66	10	6	9	8	13	5	7	6	2	-	10200
FEMALE HEAD[1]	1 494	435	281	281	209	101	78	52	31	18	8	5200
WITH 1 OR MORE SUBFAMILIES	57	5	13	9	13	6	4	4	2	1	2	7300
WITH OTHER RELATIVES OR NONRELATIVES	603	154	123	105	84	52	28	22	22	6	6	5500
WITH OWN CHILDREN UNDER 18 YEARS	939	309	161	180	137	52	45	30	13	9	3	5000
1-PERSON HOUSEHOLDS	2 523	691	408	326	373	263	150	182	44	55	32	6000

[1]FIGURES MAY NOT ADD TO TOTAL BECAUSE HOUSEHOLD MEMBERS MAY BE INCLUDED IN MORE THAN ONE GROUP.

TABLE D-1. INCOME OF FAMILIES AND PRIMARY INDIVIDUALS BY TENURE AND OCCUPANCY AND UTILIZATION CHARACTERISTICS, AND SERVICES AVAILABLE: 1977--CONTINUED

(NUMBERS IN THOUSANDS. DATA BASED ON SAMPLE, SEE TEXT. FOR MINIMUM BASE FOR DERIVED FIGURES (PERCENT, MEDIAN, ETC.) AND MEANING OF SYMBOLS, SEE TEXT)

SOUTH	TOTAL	LESS THAN $3,000	$3,000 TO $4,999	$5,000 TO $6,999	$7,000 TO $9,999	$10,000 TO $12,499	$12,500 TO $14,999	$15,000 TO $19,999	$20,000 TO $24,999	$25,000 TO $34,999	$35,000 OR MORE	MEDIAN (DOLLARS)
ALL OCCUPIED HOUSING UNITS--CONTINUED												
BEDROOMS												
OWNER OCCUPIED	16 297	1 258	1 404	1 300	1 812	1 699	1 310	2 552	1 899	1 849	1 214	13800
NONE AND 1	451	91	96	66	50	45	30	20	20	21	13	6200
2 OR MORE	15 846	1 167	1 308	1 234	1 763	1 654	1 280	2 532	1 880	1 828	1 201	14100
NONE LACKING PRIVACY	14 262	953	1 062	1 063	1 533	1 477	1 145	2 372	1 767	1 747	1 142	14800
1 OR MORE LACKING PRIVACY	1 552	213	245	171	227	175	130	155	109	75	52	8900
PRIVACY NOT REPORTED	33	1	1	-	2	2	5	6	4	6	7	...
3-OR-MORE-PERSON HOUSEHOLDS	8 704	258	323	396	809	969	822	1 692	1 309	1 306	819	17300
NO BEDROOMS USED BY 3 PERSONS OR MORE	7 899	214	280	335	678	849	729	1 551	1 236	1 237	790	17800
BEDROOMS USED BY 3 PERSONS OR MORE	635	33	41	53	113	100	74	117	44	47	13	11900
1	541	30	31	41	98	91	63	95	36	47	10	12000
2 OR MORE	94	3	11	12	15	10	11	22	8	-	2	11500
BEDROOMS USED BY PERSONS 13 YEARS OF AGE OR OLDER	456	19	29	36	80	74	52	91	32	34	10	12200
NO BEDROOMS USED BY PERSONS 13 YEARS OF AGE OR OLDER	150	12	9	16	28	25	17	21	11	10	2	10900
NOT REPORTED	29	2	3	1	5	2	6	5	2	3	1	...
NO BEDROOMS	4	-	-	-	-	1	1	-	2	1	-	...
NOT REPORTED	166	11	2	8	18	19	19	24	28	21	16	16400
1- AND 2-PERSON HOUSEHOLDS	7 594	1 000	1 080	904	1 003	730	488	860	590	543	395	9400
RENTER OCCUPIED	8 081	1 385	1 058	1 046	1 336	1 004	575	839	398	296	144	8200
NONE AND 1	2 488	539	389	332	405	290	155	221	76	55	27	6900
2 OR MORE	5 593	846	670	714	931	714	420	618	322	241	117	8800
NONE LACKING PRIVACY	4 602	615	506	585	754	619	364	532	294	220	113	9400
1 OR MORE LACKING PRIVACY	984	229	164	130	176	94	53	85	28	21	5	6500
PRIVACY NOT REPORTED	7	1	-	-	1	2	2	1	1	-	-	...
3-OR-MORE-PERSON HOUSEHOLDS	3 294	395	349	406	598	444	273	386	219	151	73	9500
NO BEDROOMS USED BY 3 PERSONS OR MORE	2 418	259	206	271	414	338	221	319	191	137	61	10400
BEDROOMS USED BY 3 PERSONS OR MORE	788	123	128	126	168	93	46	61	27	11	6	7300
1	682	108	109	101	146	85	41	51	23	11	6	7500
2 OR MORE	106	15	19	25	21	8	5	10	3	-	-	6500
BEDROOMS USED BY PERSONS 13 YEARS OF AGE OR OLDER	506	71	80	77	118	65	32	35	15	9	3	7600
NO BEDROOMS USED BY PERSONS 13 YEARS OF AGE OR OLDER	182	29	33	35	37	18	6	15	6	1	2	6700
NOT REPORTED	99	24	15	14	13	10	7	10	6	2	-	6700
NO BEDROOMS	7	4	2	-	1	-	-	-	-	-	-	...
NOT REPORTED	81	9	12	9	16	13	6	5	2	2	6	9000
1- AND 2-PERSON HOUSEHOLDS	4 787	990	710	640	737	561	302	453	179	145	71	7200
PLUMBING FACILITIES BY PERSONS PER ROOM												
OWNER OCCUPIED	16 297	1 258	1 404	1 300	1 812	1 699	1 310	2 552	1 899	1 849	1 214	13800
WITH ALL PLUMBING FACILITIES	15 863	1 108	1 290	1 249	1 760	1 669	1 294	2 538	1 896	1 846	1 213	14200
1.00 OR LESS	15 254	1 082	1 262	1 203	1 656	1 576	1 224	2 425	1 835	1 796	1 195	14200
1.01 TO 1.50	504	21	20	36	82	76	62	88	56	46	16	13100
1.51 OR MORE	106	5	9	9	21	17	8	25	6	3	2	11300
LACKING SOME OR ALL PLUMBING FACILITIES	434	150	114	51	53	29	16	14	3	4	1	4200
1.00 OR LESS	366	142	102	38	38	21	10	11	1	2	1	3800
1.01 TO 1.50	43	6	7	5	11	5	6	2	1	2	-	8000
1.51 OR MORE	25	2	5	8	4	3	-	1	2	-	-	...
RENTER OCCUPIED	8 081	1 385	1 058	1 046	1 336	1 004	575	839	398	296	144	8200
WITH ALL PLUMBING FACILITIES	7 470	1 134	917	957	1 267	974	564	825	396	294	142	8700
1.00 OR LESS	6 897	1 048	816	869	1 147	916	534	775	376	281	138	8900
1.01 TO 1.50	422	64	67	64	80	47	26	45	13	11	4	7600
1.51 OR MORE	151	22	34	24	41	11	5	5	8	2	-	6600
LACKING SOME OR ALL PLUMBING FACILITIES	611	251	141	89	69	31	11	14	2	1	2	3800
1.00 OR LESS	485	222	120	68	38	18	5	9	2	1	1	3300
1.01 TO 1.50	71	18	14	12	11	9	3	3	-	1	-	5600
1.51 OR MORE	55	11	7	8	19	3	2	2	1	-	1	7100
GARBAGE COLLECTION SERVICE												
OWNER OCCUPIED	16 297	1 258	1 404	1 300	1 812	1 699	1 310	2 552	1 899	1 849	1 214	13800
WITH SERVICE	13 246	859	1 040	1 001	1 429	1 343	1 044	2 117	1 629	1 686	1 098	14800
LESS THAN ONCE A WEEK	89	14	10	8	7	6	10	16	7	7	3	12100
ONCE A WEEK	2 812	205	214	250	340	315	232	468	334	280	173	13400
TWICE A WEEK OR MORE	8 984	516	675	629	893	860	689	1 427	1 162	1 272	862	15800
DON'T KNOW	1 320	122	139	109	187	160	110	202	121	118	54	11600
NOT REPORTED	41	2	2	6	2	2	3	3	6	8	7	19600
NO SERVICE	3 007	394	360	297	376	351	261	428	268	161	112	10500
METHOD OF DISPOSAL:												
INCINERATOR, TRASH CHUTE, OR COMPACTOR	283	38	23	21	31	39	26	42	27	19	17	11800
GARBAGE DISPOSAL	31	1	2	5	3	2	2	7	1	5	4	...
OTHER MEANS	2 602	344	321	260	333	295	231	365	234	130	89	10400
NOT REPORTED	91	10	15	11	9	15	3	14	6	6	2	10100
DON'T KNOW	15	2	1	-	2	5	1	2	2	1	1	...
NOT REPORTED	29	4	3	2	5	-	4	5	1	2	3	...
RENTER OCCUPIED	8 081	1 385	1 058	1 046	1 336	1 004	575	839	398	296	144	8200
WITH SERVICE	7 118	1 186	895	914	1 164	902	523	769	359	268	137	8500
LESS THAN ONCE A WEEK	33	13	4	4	3	4	1	3	2	1	-	...
ONCE A WEEK	1 115	222	152	160	158	152	77	109	52	25	6	7500
TWICE A WEEK OR MORE	4 676	786	601	598	755	559	356	490	234	202	95	8400
DON'T KNOW	1 253	162	133	150	239	176	88	163	71	38	34	9300
NOT REPORTED	39	4	6	3	9	11	2	4	-	2	-	9300
NO SERVICE	940	192	158	127	170	103	49	70	40	26	7	6900
METHOD OF DISPOSAL:												
INCINERATOR, TRASH CHUTE, OR COMPACTOR	175	26	26	25	30	21	8	19	8	10	2	8000
GARBAGE DISPOSAL	11	2	2	2	1	2	2	-	2	-	-	...
OTHER MEANS	730	159	125	97	134	76	39	50	30	15	5	6700
NOT REPORTED	24	5	6	2	5	4	1	2	-	-	-	...
DON'T KNOW	15	4	3	2	2	-	2	-	-	2	-	...
NOT REPORTED	9	3	2	2	-	-	1	-	-	1	-	...

TABLE D-1. INCOME OF FAMILIES AND PRIMARY INDIVIDUALS BY TENURE AND OCCUPANCY AND UTILIZATION CHARACTERISTICS, AND SERVICES AVAILABLE: 1977--CONTINUED

(NUMBERS IN THOUSANDS. DATA BASED ON SAMPLE, SEE TEXT. FOR MINIMUM BASE FOR DERIVED FIGURES (PERCENT, MEDIAN, ETC.) AND MEANING OF SYMBOLS, SEE TEXT)

SOUTH	TOTAL	LESS THAN $3,000	$3,000 TO $4,999	$5,000 TO $6,999	$7,000 TO $9,999	$10,000 TO $12,499	$12,500 TO $14,999	$15,000 TO $19,999	$20,000 TO $24,999	$25,000 TO $34,999	$35,000 OR MORE	MEDIAN (DOLLARS)
ALL OCCUPIED HOUSING UNITS--CONTINUED												
EXTERMINATION SERVICE												
OWNER OCCUPIED	16 297	1 258	1 404	1 300	1 812	1 699	1 310	2 552	1 899	1 849	1 214	13800
OCCUPIED 3 MONTHS OR LONGER	15 753	1 228	1 372	1 274	1 751	1 636	1 264	2 473	1 812	1 775	1 169	13700
NO SIGNS OF MICE OR RATS	12 977	910	1 079	1 019	1 404	1 358	1 015	2 068	1 545	1 539	1 039	14300
WITH SIGNS OF MICE OR RATS	2 651	302	285	239	330	266	241	384	256	221	126	11600
WITH SIGNS OF MICE ONLY	2 223	244	232	192	266	222	219	337	214	194	103	12000
REGULAR EXTERMINATION SERVICE	218	13	15	14	20	22	15	41	27	27	25	16300
IRREGULAR EXTERMINATION SERVICE	411	33	34	27	32	44	49	64	48	54	25	14300
NO EXTERMINATION SERVICE	1 574	195	181	150	212	155	153	228	136	111	53	10800
NOT REPORTED	21	3	2	1	2	2	2	4	2	2	1	...
WITH SIGNS OF RATS ONLY	210	31	28	20	36	23	13	20	14	13	11	9100
REGULAR EXTERMINATION SERVICE	32	2	2	2	5	2	3	3	4	6	3	...
IRREGULAR EXTERMINATION SERVICE	43	7	3	2	6	3	2	5	7	6	2	13000
NO EXTERMINATION SERVICE	135	21	23	17	26	18	7	12	3	2	6	7800
NOT REPORTED	-	-	-	-	-	-	-	-	-	-	-	-
WITH SIGNS OF MICE AND RATS	110	18	18	20	13	8	5	12	7	4	5	6900
REGULAR EXTERMINATION SERVICE	9	1	-	2	2	-	-	-	2	-	2	...
IRREGULAR EXTERMINATION SERVICE	21	2	2	1	2	2	1	2	4	3	2	...
NO EXTERMINATION SERVICE	78	15	16	17	9	7	4	8	1	1	1	5900
NOT REPORTED	2	-	-	-	1	-	-	1	-	-	-	...
DON'T KNOW	103	9	7	7	15	11	4	14	20	10	7	14600
REGULAR EXTERMINATION SERVICE	18	-	2	-	2	2	2	5	2	4	1	...
IRREGULAR EXTERMINATION SERVICE	35	2	-	2	4	3	-	6	11	5	2	...
NO EXTERMINATION SERVICE	51	7	6	5	9	6	2	3	7	1	4	9500
NOT REPORTED	-	-	-	-	-	-	-	-	-	-	-	-
NOT REPORTED	5	-	-	-	-	1	1	2	-	1	-	...
NOT REPORTED	126	16	8	16	17	12	8	20	10	14	4	11100
OCCUPIED LESS THAN 3 MONTHS	544	30	32	26	61	63	46	79	88	74	45	15900
RENTER OCCUPIED	8 081	1 385	1 058	1 046	1 336	1 004	575	839	398	296	144	8200
OCCUPIED 3 MONTHS OR LONGER	6 913	1 193	930	859	1 122	858	502	713	352	252	131	8300
NO SIGNS OF MICE OR RATS	5 380	820	677	641	880	717	397	600	308	223	118	8900
WITH SIGNS OF MICE OR RATS	1 472	364	247	202	234	136	103	103	44	28	11	6200
WITH SIGNS OF MICE ONLY	1 087	256	180	149	183	108	78	70	36	20	7	6400
REGULAR EXTERMINATION SERVICE	113	20	7	20	17	15	20	6	5	1	2	8700
IRREGULAR EXTERMINATION SERVICE	189	35	30	27	28	18	14	20	10	8	-	7300
NO EXTERMINATION SERVICE	772	200	142	100	138	72	43	41	21	10	5	5900
NOT REPORTED	13	2	1	3	-	3	2	2	-	2	-	...
WITH SIGNS OF RATS ONLY	179	42	28	31	24	17	9	20	3	3	3	6300
REGULAR EXTERMINATION SERVICE	14	1	2	2	2	2	-	3	3	1	-	...
IRREGULAR EXTERMINATION SERVICE	30	2	2	5	6	6	2	6	-	-	2	...
NO EXTERMINATION SERVICE	133	39	24	25	15	9	7	10	-	2	1	5200
NOT REPORTED	2	-	-	-	2	-	-	1	-	-	-	...
WITH SIGNS OF MICE AND RATS	134	44	22	18	19	8	9	9	3	1	-	5000
REGULAR EXTERMINATION SERVICE	2	1	1	1	-	-	-	-	-	-	-	...
IRREGULAR EXTERMINATION SERVICE	16	2	1	5	3	2	2	2	-	-	-	...
NO EXTERMINATION SERVICE	114	42	21	13	16	6	6	7	3	1	-	4500
NOT REPORTED	2	-	-	-	-	-	2	-	-	-	-	...
DON'T KNOW	66	22	14	3	7	4	8	4	2	2	1	4700
REGULAR EXTERMINATION SERVICE	10	5	2	-	-	1	2	-	-	-	1	...
IRREGULAR EXTERMINATION SERVICE	10	4	-	-	3	1	-	2	-	-	-	...
NO EXTERMINATION SERVICE	45	12	12	3	4	2	5	2	2	2	-	4700
NOT REPORTED	2	-	-	-	-	1	1	-	-	-	-	...
NOT REPORTED	5	-	2	-	1	-	-	-	-	2	-	...
NOT REPORTED	62	11	5	17	9	5	2	10	-	2	2	6700
OCCUPIED LESS THAN 3 MONTHS	1 168	190	129	186	214	146	73	126	46	44	14	8100

TABLE D-2. INCOME OF FAMILIES AND PRIMARY INDIVIDUALS BY TENURE AND DEFICIENCIES IN SELECTED STRUCTURAL CHARACTERISTICS: 1977

(NUMBERS IN THOUSANDS. DATA BASED ON SAMPLE, SEE TEXT. FOR MINIMUM BASE FOR DERIVED FIGURES (PERCENT, MEDIAN, ETC.) AND MEANING OF SYMBOLS, SEE TEXT)

SOUTH	TOTAL	LESS THAN $3,000	$3,000 TO $4,999	$5,000 TO $6,999	$7,000 TO $9,999	$10,000 TO $12,499	$12,500 TO $14,999	$15,000 TO $19,999	$20,000 TO $24,999	$25,000 TO $34,999	$35,000 OR MORE	MEDIAN (DOLLARS)
2 OR MORE UNITS IN STRUCTURE	4 735	712	581	633	751	595	357	526	260	204	116	8800
COMMON STAIRWAYS												
OWNER OCCUPIED	467	35	53	63	65	50	34	47	46	39	35	10900
WITH COMMON STAIRWAYS	265	23	35	26	32	26	20	26	26	26	26	11600
NO LOOSE STEPS	225	20	31	22	28	21	18	16	23	24	23	11400
RAILINGS NOT LOOSE	213	19	29	22	28	19	15	14	20	22	23	11100
RAILINGS LOOSE	2	-	-	-	-	-	-	2	-	-	-	...
NO RAILINGS	3	1	-	-	-	-	2	-	2	-	-	...
RAILINGS NOT REPORTED	6	-	2	-	-	2	1	-	-	2	-	...
LOOSE STEPS	3	-	-	-	-	-	-	2	2	-	-	...
RAILINGS NOT LOOSE	3	-	-	-	-	-	-	2	2	-	-	...
RAILINGS LOOSE	-	-	-	-	-	-	-	-	-	-	-	-
NO RAILINGS	-	-	-	-	-	-	-	-	-	-	-	-
RAILINGS NOT REPORTED	-	-	-	-	-	-	-	-	-	-	-	-
STEPS NOT REPORTED	37	3	4	4	4	5	2	8	2	2	2	...
NO COMMON STAIRWAYS	203	12	18	37	33	24	15	21	20	13	9	10100
RENTER OCCUPIED	4 267	677	529	570	686	545	323	478	213	165	82	8600
WITH COMMON STAIRWAYS	2 868	377	304	392	455	405	231	353	157	129	65	9400
NO LOOSE STEPS	2 510	313	264	347	409	358	201	316	136	110	55	9400
RAILINGS NOT LOOSE	2 231	259	232	306	351	330	184	288	129	102	50	9700
RAILINGS LOOSE	122	25	17	14	27	13	8	11	5	2	-	7500
NO RAILINGS	113	24	9	24	21	11	6	13	3	2	-	7000
RAILINGS NOT REPORTED	44	6	7	3	9	4	3	3	-	5	5	9200
LOOSE STEPS	130	19	14	11	20	18	12	22	5	8	2	10200
RAILINGS NOT LOOSE	104	15	9	11	15	13	12	15	5	8	1	10300
RAILINGS LOOSE	14	3	2	-	4	3	-	2	-	-	-	...
NO RAILINGS	10	-	3	-	1	2	-	3	-	-	2	...
RAILINGS NOT REPORTED	2	-	-	-	-	-	-	2	-	-	-	...
STEPS NOT REPORTED	228	45	26	34	26	29	18	15	16	11	8	8100
NO COMMON STAIRWAYS	1 399	300	224	178	231	140	92	125	56	36	17	7000
LIGHT FIXTURES IN PUBLIC HALLS												
OWNER OCCUPIED	467	35	53	63	65	50	34	47	46	39	35	10900
WITH PUBLIC HALLS	193	12	23	21	31	18	17	17	20	17	17	11400
WITH LIGHT FIXTURES	183	11	23	19	31	17	15	15	19	17	16	11300
ALL WORKING	178	11	23	17	29	17	15	15	19	16	16	11400
SOME WORKING	-	-	-	-	-	-	-	-	-	-	-	-
NONE WORKING	2	-	-	-	-	-	-	-	-	2	-	...
NOT REPORTED	3	-	-	2	2	-	-	-	-	-	-	...
NO LIGHT FIXTURES	10	2	-	2	-	1	2	2	1	-	2	...
NO PUBLIC HALLS	241	19	26	39	30	27	17	22	24	20	16	10600
NOT REPORTED	33	3	4	4	4	5	-	8	2	2	1	...
RENTER OCCUPIED	4 267	677	529	570	686	545	323	478	213	165	82	8600
WITH PUBLIC HALLS	2 016	242	232	294	311	254	169	257	116	100	42	9300
WITH LIGHT FIXTURES	1 921	217	217	275	294	245	167	255	116	96	38	9600
ALL WORKING	1 705	194	187	241	265	217	143	224	105	94	34	9600
SOME WORKING	158	16	23	26	19	22	13	27	8	2	2	9200
NONE WORKING	29	5	5	7	2	2	8	-	-	-	-	...
NOT REPORTED	28	2	2	2	7	4	3	5	3	-	2	...
NO LIGHT FIXTURES	96	26	15	19	17	9	2	2	-	3	5	5800
NO PUBLIC HALLS	2 036	395	277	244	348	261	137	202	85	54	33	7900
NOT REPORTED	215	40	19	32	28	30	17	19	12	11	6	8700
STORIES BETWEEN MAIN AND APARTMENT ENTRANCES												
NONE (ON SAME FLOOR)	2 100	359	287	273	316	261	152	218	112	80	39	8200
1 (UP OR DOWN)	1 263	149	140	180	207	165	111	148	75	52	36	9300
2 OR MORE (UP OR DOWN)	638	80	75	78	98	77	50	79	31	44	26	9600
NOT REPORTED	734	124	79	101	130	91	44	80	41	28	16	8500
1-UNIT STRUCTURES INCLUDING MOBILE HOMES OR TRAILERS	19 644	1 931	1 881	1 712	2 397	2 108	1 528	2 865	2 038	1 942	1 242	12300
ALL OCCUPIED HOUSING UNITS	24 379	2 643	2 462	2 345	3 148	2 703	1 885	3 391	2 297	2 145	1 358	11500
ELECTRIC WIRING												
OWNER OCCUPIED	16 297	1 258	1 404	1 300	1 812	1 699	1 310	2 552	1 899	1 849	1 214	13800
ALL WIRING CONCEALED IN WALLS OR METAL COVERING	16 074	1 203	1 357	1 279	1 784	1 682	1 297	2 530	1 889	1 840	1 213	13900
SOME OR ALL WIRING EXPOSED	188	53	45	19	21	13	13	14	4	6	2	4800
NOT REPORTED	35	2	2	2	7	4	1	8	6	3	-	...
RENTER OCCUPIED	8 081	1 385	1 058	1 046	1 336	1 004	575	839	398	296	144	8200
ALL WIRING CONCEALED IN WALLS OR METAL COVERING	7 822	1 299	1 011	1 002	1 309	988	560	827	390	292	144	8400
SOME OR ALL WIRING EXPOSED	244	83	44	44	25	15	13	10	7	3	-	4800
NOT REPORTED	16	3	3	-	2	2	2	2	2	1	-	...
ELECTRIC WALL OUTLETS												
OWNER OCCUPIED	16 297	1 258	1 404	1 300	1 812	1 699	1 310	2 552	1 899	1 849	1 214	13800
WITH WORKING OUTLETS IN EACH ROOM	15 772	1 120	1 286	1 238	1 755	1 656	1 283	2 506	1 882	1 838	1 209	14100
LACKING WORKING OUTLETS IN SOME OR ALL ROOMS	485	137	115	58	49	36	25	40	11	10	3	4800
NOT REPORTED	40	1	2	4	8	7	2	6	6	2	2	11800
RENTER OCCUPIED	8 081	1 385	1 058	1 046	1 336	1 004	575	839	398	296	144	8200
WITH WORKING OUTLETS IN EACH ROOM	7 588	1 227	958	975	1 258	966	556	822	392	291	144	8500
LACKING WORKING OUTLETS IN SOME OR ALL ROOMS	472	154	95	69	75	35	19	15	5	4	-	4700
NOT REPORTED	21	4	5	2	3	4	-	2	-	1	-	...
BASEMENT												
OWNER OCCUPIED	16 297	1 258	1 404	1 300	1 812	1 699	1 310	2 552	1 899	1 849	1 214	13800
WITH BASEMENT	3 239	191	200	219	294	266	240	525	441	470	393	17000
NO SIGNS OF WATER LEAKAGE	2 246	114	124	146	189	177	163	364	314	360	294	17900
WITH SIGNS OF WATER LEAKAGE	944	73	72	66	100	82	75	151	121	111	93	15100
DON'T KNOW	22	3	3	2	-	3	2	6	1	-	2	...
NOT REPORTED	27	1	2	4	4	3	1	3	5	-	4	...
NO BASEMENT	13 058	1 067	1 204	1 080	1 519	1 433	1 070	2 027	1 458	1 379	822	13000
RENTER OCCUPIED	8 081	1 385	1 058	1 046	1 336	1 004	575	839	398	296	144	8200
WITH BASEMENT	1 287	172	164	179	190	141	111	155	87	63	26	9000
NO SIGNS OF WATER LEAKAGE	735	104	92	99	115	74	64	87	47	36	16	8900
WITH SIGNS OF WATER LEAKAGE	269	25	29	27	38	43	27	39	25	10	5	10800
DON'T KNOW	272	41	40	53	36	22	21	28	13	15	3	7200
NOT REPORTED	12	3	2	-	1	2	-	1	2	2	2	...
NO BASEMENT	6 794	1 213	895	867	1 146	863	463	684	311	233	118	8100

TABLE D-2. INCOME OF FAMILIES AND PRIMARY INDIVIDUALS BY TENURE AND DEFICIENCIES IN SELECTED STRUCTURAL CHARACTERISTICS: 1977--CONTINUED

(NUMBERS IN THOUSANDS. DATA BASED ON SAMPLE, SEE TEXT. FOR MINIMUM BASE FOR DERIVED FIGURES (PERCENT, MEDIAN, ETC.) AND MEANING OF SYMBOLS, SEE TEXT)

SOUTH	TOTAL	LESS THAN $3,000	$3,000 TO $4,999	$5,000 TO $6,999	$7,000 TO $9,999	$10,000 TO $12,499	$12,500 TO $14,999	$15,000 TO $19,999	$20,000 TO $24,999	$25,000 TO $34,999	$35,000 OR MORE	MEDIAN (DOLLARS)
ALL OCCUPIED HOUSING UNITS--CONTINUED												
ROOF												
OWNER OCCUPIED	16 297	1 258	1 404	1 300	1 812	1 699	1 310	2 552	1 899	1 849	1 214	13600
NO SIGNS OF WATER LEAKAGE	15 330	1 109	1 267	1 203	1 702	1 590	1 239	2 454	1 819	1 800	1 146	14100
WITH SIGNS OF WATER LEAKAGE	902	138	133	91	101	103	63	90	74	47	63	9700
DON'T KNOW	47	8	3	5	4	5	4	4	6	3	6	11800
NOT REPORTED	19	4	1	1	5	1	4	3	1	-	-	...
RENTER OCCUPIED	8 081	1 385	1 058	1 046	1 336	1 004	575	839	398	296	144	8200
NO SIGNS OF WATER LEAKAGE	6 878	1 160	874	870	1 135	881	506	724	345	251	132	8400
WITH SIGNS OF WATER LEAKAGE	823	187	147	109	128	79	46	72	26	27	4	6400
DON'T KNOW	369	38	36	62	72	44	22	42	27	18	6	9000
NOT REPORTED	10	1	1	5	1	-	2	1	-	-	-	...
INTERIOR FLOORS												
OWNER OCCUPIED	16 297	1 258	1 404	1 300	1 812	1 699	1 310	2 552	1 899	1 849	1 214	13800
NO HOLES IN FLOOR	15 974	1 197	1 359	1 270	1 767	1 671	1 289	2 514	1 879	1 826	1 200	13900
WITH HOLES IN FLOOR	211	51	33	24	33	17	14	14	8	13	4	6800
NOT REPORTED	112	10	11	6	13	10	7	23	12	10	10	14800
RENTER OCCUPIED	8 081	1 385	1 053	1 046	1 336	1 004	575	839	398	296	144	8200
NO HOLES IN FLOOR	7 585	1 261	962	963	1 255	967	548	815	379	292	142	8400
WITH HOLES IN FLOOR	457	119	92	72	74	33	26	23	13	4	1	5500
NOT REPORTED	39	5	4	10	7	5	-	1	6	-	2	7100
INTERIOR CEILINGS AND WALLS												
OWNER OCCUPIED	16 297	1 258	1 404	1 300	1 812	1 699	1 310	2 552	1 899	1 849	1 214	13800
OPEN CRACKS OR HOLES:												
NO OPEN CRACKS OR HOLES	15 793	1 156	1 338	1 255	1 748	1 645	1 281	2 501	1 859	1 813	1 196	14000
WITH OPEN CRACKS OR HOLES	476	96	62	45	60	53	26	48	39	34	14	6800
NOT REPORTED	28	6	4	-	5	1	3	2	1	2	3	...
BROKEN PLASTER:												
NO BROKEN PLASTER	15 969	1 204	1 360	1 271	1 768	1 670	1 278	2 529	1 872	1 822	1 195	13900
WITH BROKEN PLASTER	304	49	43	27	40	26	31	22	24	25	18	9500
NOT REPORTED	24	5	1	2	4	3	1	1	3	2	2	...
PEELING PAINT:												
NO PEELING PAINT	15 902	1 189	1 353	1 263	1 756	1 663	1 288	2 518	1 860	1 819	1 192	13900
WITH PEELING PAINT	359	64	45	31	49	34	22	29	36	30	20	9500
NOT REPORTED	36	6	6	6	7	2	-	4	3	1	2	...
RENTER OCCUPIED	8 081	1 385	1 058	1 046	1 336	1 004	575	839	398	296	144	8200
OPEN CRACKS OR HOLES:												
NO OPEN CRACKS OR HOLES	7 162	1 165	897	907	1 188	920	527	759	375	283	142	8500
WITH OPEN CRACKS OR HOLES	899	217	158	135	143	82	48	78	22	13	2	6100
NOT REPORTED	21	3	3	3	5	2	-	2	2	-	-	...
BROKEN PLASTER:												
NO BROKEN PLASTER	7 596	1 263	959	982	1 266	962	553	792	389	292	138	8400
WITH BROKEN PLASTER	479	123	98	62	69	42	21	46	9	4	6	5600
NOT REPORTED	6	-	1	2	1	-	1	1	-	-	-	...
PEELING PAINT:												
NO PEELING PAINT	7 451	1 235	938	952	1 240	946	539	797	384	284	135	8500
WITH PEELING PAINT	620	147	120	91	96	58	34	38	14	12	9	5900
NOT REPORTED	11	2	-	2	-	-	2	3	-	1	-	...
SELECTED STRUCTURAL DEFICIENCIES AND WISH TO MOVE												
OWNER OCCUPIED	16 297	1 258	1 404	1 300	1 812	1 699	1 310	2 552	1 899	1 849	1 214	13800
WITH STRUCTURAL DEFICIENCIES	2 345	303	264	201	277	232	171	286	236	204	170	11400
HOUSEHOLD WOULD LIKE TO MOVE[1]	94	15	12	15	10	12	7	9	7	4	3	8400
UNITS WITH SIGNS OF WATER LEAKAGE IN BASEMENT	18	-	1	3	1	2	-	3	3	2	3	...
UNITS WITH SIGNS OF WATER LEAKAGE IN ROOF	51	11	10	7	6	6	3	4	2	1	1	6200
UNITS WITH OPEN CRACKS OR HOLES IN INTERIOR CEILINGS AND WALLS	52	8	8	8	7	7	5	1	2	4	1	7600
UNITS WITH HOLES IN FLOOR	32	4	7	6	3	2	4	-	3	2	-	...
UNITS WITH BROKEN PLASTER ON INTERIOR CEILINGS AND WALLS	30	3	5	8	6	2	2	2	1	2	-	...
UNITS WITH PEELING PAINT ON INTERIOR CEILINGS AND WALLS	32	6	5	7	6	-	3	3	1	1	-	...
UNITS WITH 2 OR MORE STRUCTURAL DEFICIENCIES	60	7	10	11	9	5	6	3	3	4	1	7500
HOUSEHOLD WOULD NOT LIKE TO MOVE	2 045	267	239	167	244	206	145	254	207	166	151	11300
NOT REPORTED	205	21	14	19	23	15	19	23	22	34	16	13900
NO STRUCTURAL DEFICIENCIES	13 946	951	1 139	1 098	1 533	1 466	1 139	2 265	1 663	1 646	1 044	14200
NOT REPORTED	7	3	1	-	2	-	-	1	-	-	-	...
RENTER OCCUPIED	8 081	1 385	1 058	1 046	1 336	1 004	575	839	398	296	144	8200
WITH STRUCTURAL DEFICIENCIES	1 966	418	307	290	314	205	123	173	73	49	14	6800
HOUSEHOLD WOULD LIKE TO MOVE[1]	432	99	78	71	69	33	22	36	16	7	1	6100
UNITS WITH SIGNS OF WATER LEAKAGE IN BASEMENT	37	7	5	2	3	5	2	7	5	1	-	...
UNITS WITH SIGNS OF WATER LEAKAGE IN ROOF	223	47	48	34	29	15	16	20	9	5	-	5900
UNITS WITH OPEN CRACKS OR HOLES IN INTERIOR CEILINGS AND WALLS	316	79	60	49	53	25	15	21	10	4	-	5800
UNITS WITH HOLES IN FLOOR	186	51	45	28	30	13	6	8	4	1	-	4900
UNITS WITH BROKEN PLASTER ON INTERIOR CEILINGS AND WALLS	182	46	40	25	30	10	4	17	7	2	1	5400
UNITS WITH PEELING PAINT ON INTERIOR CEILINGS AND WALLS	197	41	44	30	37	18	8	11	7	2	1	5900
UNITS WITH 2 OR MORE STRUCTURAL DEFICIENCIES	327	73	63	54	56	24	15	22	14	6	1	6000
HOUSEHOLD WOULD NOT LIKE TO MOVE	1 444	307	218	205	228	162	92	126	52	41	13	6900
NOT REPORTED	90	12	10	14	17	10	5	11	5	1	-	8400
NO STRUCTURAL DEFICIENCIES	6 113	967	752	754	1 022	799	452	666	325	247	130	8700
NOT REPORTED	2	-	-	2	-	-	-	-	-	-	-	...
OVERALL OPINION OF STRUCTURE												
OWNER OCCUPIED	16 297	1 258	1 404	1 300	1 812	1 699	1 310	2 552	1 899	1 849	1 214	13800
EXCELLENT	6 307	322	365	393	599	552	458	994	849	992	782	17300
GOOD	7 620	606	681	645	906	852	672	1 267	877	739	376	12900
FAIR	2 071	261	315	233	266	271	164	264	149	96	51	9600
POOR	217	55	33	21	29	18	13	17	16	12	3	6900
NOT REPORTED	82	14	9	8	13	6	2	10	8	11	2	9300
RENTER OCCUPIED	8 081	1 385	1 058	1 046	1 336	1 004	575	839	398	296	144	8200
EXCELLENT	1 383	197	185	183	194	174	98	172	81	70	28	9000
GOOD	3 713	585	463	420	670	478	297	376	195	142	89	8700
FAIR	2 310	431	325	332	361	290	139	246	90	71	24	7500
POOR	618	148	77	106	105	58	41	43	30	7	3	6600
NOT REPORTED	57	24	8	6	6	4	-	2	2	6	-	4100

[1]FIGURES WILL NOT ADD TO TOTAL BECAUSE MORE THAN ONE STRUCTURAL DEFICIENCY WAS REPORTED FOR THE SAME UNIT.

TABLE D-3. INCOME OF FAMILIES AND PRIMARY INDIVIDUALS BY TENURE AND FAILURES IN PLUMBING FACILITIES AND EQUIPMENT: 1977

(NUMBERS IN THOUSANDS. DATA BASED ON SAMPLE, SEE TEXT. FOR MINIMUM BASE FOR DERIVED FIGURES (PERCENT, MEDIAN, ETC.) AND MEANING OF SYMBOLS, SEE TEXT)

SOUTH	TOTAL	LESS THAN $3,000	$3,000 TO $4,999	$5,000 TO $6,999	$7,000 TO $9,999	$10,000 TO $12,499	$12,500 TO $14,999	$15,000 TO $19,999	$20,000 TO $24,999	$25,000 TO $34,999	$35,000 OR MORE	MEDIAN (DOLLARS)
UNITS OCCUPIED 3 MONTHS OR LONGER	22 667	2 423	2 301	2 133	2 873	2 494	1 765	3 185	2 164	2 027	1 300	11600
WATER SUPPLY												
OWNER OCCUPIED	15 753	1 228	1 372	1 274	1 751	1 636	1 264	2 473	1 812	1 775	1 169	13700
WITH PIPED WATER INSIDE STRUCTURE	15 589	1 162	1 334	1 257	1 728	1 627	1 260	2 468	1 811	1 774	1 169	13900
NO BREAKDOWNS	14 984	1 108	1 265	1 183	1 655	1 567	1 212	2 388	1 746	1 729	1 131	14000
WITH BREAKDOWNS	467	40	50	56	57	50	40	56	54	35	30	11500
UNUSABLE 6 CONSECUTIVE HOURS OR LONGER:												
1 TIME	313	31	33	36	33	34	30	35	34	23	23	11700
2 TIMES	70	4	9	6	7	7	4	10	10	9	3	13500
3 TIMES OR MORE	84	5	8	14	17	9	6	10	10	3	3	9800
NOT REPORTED	1	-	-	-	1	-	-	-	-	-	-	...
DON'T KNOW	36	5	2	2	3	2	2	7	6	5	4	...
NOT REPORTED	100	10	17	16	12	9	5	17	6	6	4	9000
REASON FOR BREAKDOWN:												
PROBLEMS INSIDE BUILDING	52	4	5	9	7	6	1	7	5	2	5	10000
PROBLEMS OUTSIDE BUILDING	403	34	43	46	49	43	38	46	48	32	24	11800
NOT REPORTED	13	2	2	1	2	1	2	2	1	1	1	...
NO PIPED WATER INSIDE STRUCTURE	165	66	38	17	23	8	4	5	1	1	1	3900
RENTER OCCUPIED	6 913	1 195	930	859	1 122	858	502	713	352	252	131	8300
WITH PIPED WATER INSIDE STRUCTURE	6 683	1 089	886	828	1 092	848	498	709	352	252	130	8500
NO BREAKDOWNS	6 367	1 048	851	783	1 050	808	469	667	329	237	126	8400
WITH BREAKDOWNS	241	33	26	26	35	31	22	34	21	12	2	10000
UNUSABLE 6 CONSECUTIVE HOURS OR LONGER:												
1 TIME	150	19	14	17	26	19	16	22	9	9	1	9900
2 TIMES	40	8	3	4	2	6	5	7	2	1	1	11000
3 TIMES OR MORE	50	7	8	5	6	6	2	5	10	2	-	9500
NOT REPORTED	2	-	-	1	1	-	-	-	-	-	-	...
DON'T KNOW	24	2	2	6	2	3	3	5	2	-	-	...
NOT REPORTED	50	6	8	12	5	6	4	3	1	3	2	6900
REASON FOR BREAKDOWN:												
PROBLEMS INSIDE BUILDING	55	6	6	8	6	7	5	9	6	2	-	10700
PROBLEMS OUTSIDE BUILDING	178	25	20	18	28	23	14	22	15	10	2	9700
NOT REPORTED	9	2	-	1	1	1	2	2	-	-	-	...
NO PIPED WATER INSIDE STRUCTURE	230	105	44	32	30	10	3	4	1	1	1	3400
SEWAGE DISPOSAL												
OWNER OCCUPIED	15 753	1 228	1 372	1 274	1 751	1 636	1 264	2 473	1 812	1 775	1 169	13700
WITH PUBLIC SEWER, SEPTIC TANK, OR CESSPOOL	15 474	1 129	1 310	1 241	1 716	1 613	1 252	2 464	1 809	1 773	1 169	14000
NO BREAKDOWNS	15 046	1 084	1 265	1 195	1 675	1 572	1 214	2 409	1 760	1 731	1 141	14000
WITH BREAKDOWNS	228	21	22	18	16	25	21	24	41	23	17	13800
UNUSABLE 6 CONSECUTIVE HOURS OR LONGER:												
1 TIME	176	14	18	14	13	23	18	18	26	18	14	13300
2 TIMES	29	3	-	1	3	1	2	1	9	4	3	...
3 TIMES OR MORE	18	2	4	3	1	1	1	2	4	1	-	...
NOT REPORTED	5	2	-	-	-	-	-	2	2	-	-	...
DON'T KNOW	10	2	3	1	-	-	-	-	-	2	2	...
NOT REPORTED	190	21	19	27	25	15	18	31	8	17	9	10600
WITH CHEMICAL TOILET, PRIVY, OR OTHER MEANS	280	100	62	33	35	23	11	9	3	2	1	4300
RENTER OCCUPIED	6 913	1 195	930	859	1 122	858	502	713	352	252	131	8300
WITH PUBLIC SEWER, SEPTIC TANK, OR CESSPOOL	6 587	1 057	863	812	1 080	843	498	703	352	251	130	8600
NO BREAKDOWNS	6 383	1 030	838	782	1 043	818	482	684	337	246	123	8600
WITH BREAKDOWNS	120	15	13	12	27	11	10	13	11	1	6	9300
UNUSABLE 6 CONSECUTIVE HOURS OR LONGER:												
1 TIME	74	12	6	6	17	4	9	8	7	1	5	9300
2 TIMES	21	1	2	3	2	3	-	6	2	-	2	...
3 TIMES OR MORE	19	-	4	2	7	4	-	-	2	-	-	...
NOT REPORTED	5	2	-	1	-	-	1	-	-	-	-	...
DON'T KNOW	2	-	-	-	-	-	2	-	-	-	-	...
NOT REPORTED	83	12	13	18	10	14	3	6	3	4	1	6900
WITH CHEMICAL TOILET, PRIVY, OR OTHER MEANS	326	138	67	48	42	16	4	9	1	1	1	3800
TYPE OF SEWAGE DISPOSAL												
OWNER OCCUPIED	15 753	1 228	1 372	1 274	1 751	1 636	1 264	2 473	1 812	1 775	1 169	13700
WITH PUBLIC SEWER	9 015	586	684	681	936	901	696	1 411	1 118	1 199	804	15100
1 OR MORE BREAKDOWNS	120	9	11	9	9	14	11	13	23	12	9	14200
WITH SEPTIC TANK OR CESSPOOL	6 459	543	626	560	780	712	557	1 053	691	573	364	12500
1 OR MORE BREAKDOWNS	108	12	12	9	7	11	9	11	18	11	8	13300
RENTER OCCUPIED	6 913	1 195	930	859	1 122	858	502	713	352	252	131	8300
WITH PUBLIC SEWER	5 401	860	702	662	867	690	404	595	289	218	114	8600
1 OR MORE BREAKDOWNS	97	12	11	9	22	7	10	10	9	-	6	9300
WITH SEPTIC TANK OR CESSPOOL	1 187	197	161	150	213	153	94	109	62	33	16	8200
1 OR MORE BREAKDOWNS	23	3	2	3	5	4	-	3	2	1	-	...
FLUSH TOILET												
OWNER OCCUPIED	15 753	1 228	1 372	1 274	1 751	1 636	1 264	2 473	1 812	1 775	1 169	13700
WITH ALL PLUMBING FACILITIES	15 329	1 083	1 258	1 224	1 702	1 607	1 248	2 460	1 809	1 771	1 169	14100
WITH ONLY 1 FLUSH TOILET	7 716	833	932	829	1 132	985	698	1 125	593	416	174	10300
NO BREAKDOWNS IN FLUSH TOILET	7 424	788	891	789	1 094	959	673	1 089	568	402	171	10400
WITH BREAKDOWNS IN FLUSH TOILET	225	36	28	30	28	20	21	27	18	13	3	8900
UNUSABLE 6 CONSECUTIVE HOURS OR LONGER:												
1 TIME	172	27	22	19	20	14	16	23	14	13	3	9600
2 TIMES	26	8	1	4	2	4	2	2	4	-	-	...
3 TIMES	12	-	2	4	2	1	1	2	-	-	-	...
4 TIMES OR MORE	13	2	3	3	2	-	3	-	-	-	-	...
NOT REPORTED	2	-	-	-	2	-	-	-	-	-	-	...
NOT REPORTED	68	9	13	9	9	6	4	9	7	1	-	8000
REASON FOR BREAKDOWN:												
PROBLEMS INSIDE BUILDING	96	16	14	10	12	7	6	11	9	8	2	8800
PROBLEMS OUTSIDE BUILDING	118	20	11	19	15	11	12	14	9	6	1	8700
NOT REPORTED	11	-	2	1	2	2	2	2	-	-	-	...
LACKING SOME OR ALL PLUMBING FACILITIES	424	146	114	50	49	28	16	13	3	4	1	4200

TABLE D-3. INCOME OF FAMILIES AND PRIMARY INDIVIDUALS BY TENURE AND FAILURES IN PLUMBING FACILITIES AND EQUIPMENT: 1977--CONTINUED

(NUMBERS IN THOUSANDS. DATA BASED ON SAMPLE, SEE TEXT. FOR MINIMUM BASE FOR DERIVED FIGURES (PERCENT, MEDIAN, ETC.) AND MEANING OF SYMBOLS, SEE TEXT)

SOUTH	TOTAL	LESS THAN $3,000	$3,000 TO $4,999	$5,000 TO $6,999	$7,000 TO $9,999	$10,000 TO $12,499	$12,500 TO $14,999	$15,000 TO $19,999	$20,000 TO $24,999	$25,000 TO $34,999	$35,000 OR MORE	MEDIAN (DOLLARS)
UNITS OCCUPIED 3 MONTHS OR LONGER--CON.												
FLUSH TOILET--CON.												
RENTER OCCUPIED	6 913	1 195	930	859	1 122	858	502	713	352	252	131	8300
WITH ALL PLUMBING FACILITIES	6 360	971	796	781	1 063	829	492	699	350	251	128	8800
WITH ONLY 1 FLUSH TOILET	5 183	904	730	698	888	672	360	495	222	131	63	7900
NO BREAKDOWNS IN FLUSH TOILET	4 928	843	698	665	840	644	363	477	211	124	63	7900
WITH BREAKDOWNS IN FLUSH TOILET	222	54	28	26	46	21	14	17	10	5	-	7200
UNUSABLE 6 CONSECUTIVE HOURS OR LONGER:												
1 TIME	162	40	21	19	34	17	9	13	6	3	-	7100
2 TIMES	32	6	2	6	6	2	4	4	-	2	-	...
3 TIMES	12	2	2	1	2	2	1	-	2	-	-	...
4 TIMES OR MORE	17	7	2	1	4	1	1	-	2	-	-	...
NOT REPORTED	-	-	-	-	-	-	-	-	-	-	-	-
NOT REPORTED	33	7	4	6	3	7	3	1	1	2	-	...
REASON FOR BREAKDOWN:												
PROBLEMS INSIDE BUILDING	123	41	18	13	18	10	10	5	5	2	-	5300
PROBLEMS OUTSIDE BUILDING	98	13	10	13	28	11	5	11	5	2	-	8400
NOT REPORTED	2	-	-	-	-	-	-	2	-	-	-	...
LACKING SOME OR ALL PLUMBING FACILITIES	553	224	133	78	59	29	10	13	2	1	2	3800
ELECTRIC FUSE BLOWOUTS												
OWNER OCCUPIED	15 753	1 228	1 372	1 274	1 751	1 636	1 264	2 473	1 812	1 775	1 169	13700
NO FUSE OR SWITCH BLOWOUTS	13 857	1 110	1 235	1 144	1 552	1 446	1 126	2 178	1 561	1 518	988	13500
WITH FUSE OR SWITCH BLOWOUTS	1 740	99	128	119	173	170	128	273	232	252	164	15900
1 TIME	1 029	60	72	76	119	104	64	165	134	146	88	15600
2 TIMES	349	18	31	24	24	34	36	46	49	53	34	15800
3 TIMES OR MORE	324	19	24	17	28	29	25	55	41	51	35	16800
NOT REPORTED	38	2	1	2	2	3	3	8	7	2	7	18700
DON'T KNOW	81	7	2	2	15	12	6	5	13	3	15	13400
NOT REPORTED	75	12	6	10	11	7	3	16	6	2	2	9800
RENTER OCCUPIED	6 913	1 195	930	859	1 122	858	502	713	352	252	131	8300
NO FUSE OR SWITCH BLOWOUTS	5 983	1 074	832	750	970	732	427	578	289	221	110	8000
WITH FUSE OR SWITCH BLOWOUTS	804	95	88	84	135	111	68	123	58	24	20	10000
1 TIME	390	48	48	42	54	58	31	59	32	9	9	10200
2 TIMES	174	25	14	20	41	18	13	24	6	7	7	9100
3 TIMES OR MORE	228	21	23	22	39	34	24	35	20	7	2	10700
NOT REPORTED	13	2	2	1	2	-	-	5	-	-	2	...
DON'T KNOW	42	11	6	4	8	7	2	2	2	-	-	7200
NOT REPORTED	83	14	4	22	10	9	5	10	2	6	1	7600
UNITS OCCUPIED LAST WINTER	19 544	2 138	2 074	1 839	2 388	2 061	1 487	2 741	1 884	1 802	1 130	11600
HEATING EQUIPMENT												
OWNER OCCUPIED	14 546	1 175	1 321	1 213	1 651	1 493	1 143	2 240	1 639	1 614	1 058	13400
WITH HEATING EQUIPMENT	14 498	1 170	1 320	1 210	1 643	1 488	1 134	2 236	1 630	1 609	1 058	13400
NO BREAKDOWNS	13 553	1 116	1 224	1 141	1 544	1 380	1 060	2 084	1 519	1 511	976	13400
WITH BREAKDOWNS	822	41	82	58	85	96	60	139	99	86	76	14600
1 TIME	603	27	60	34	65	70	42	111	76	63	56	15200
2 TIMES	124	10	10	12	11	15	11	17	12	17	9	13400
3 TIMES	39	1	7	7	5	3	2	5	5	2	2	9000
4 TIMES OR MORE	39	2	5	4	4	6	-	4	6	2	6	12100
NOT REPORTED	17	1	-	1	-	2	5	2	1	2	4	...
NOT REPORTED	123	12	15	11	14	12	14	14	12	13	6	12100
NO HEATING EQUIPMENT	48	5	2	3	8	5	8	4	8	4	-	12700
RENTER OCCUPIED	4 996	963	753	626	737	568	345	501	246	188	72	7600
WITH HEATING EQUIPMENT	4 930	942	738	614	731	561	343	497	244	188	72	7700
NO BREAKDOWNS	4 505	884	684	555	654	515	317	442	220	168	66	7600
WITH BREAKDOWNS	346	43	45	44	68	36	24	48	21	12	5	8800
1 TIME	193	26	26	25	47	17	11	22	9	8	2	8200
2 TIMES	73	8	6	8	8	14	5	14	4	4	1	11000
3 TIMES	31	2	2	5	6	3	6	2	3	-	-	...
4 TIMES OR MORE	41	6	10	3	5	-	2	11	3	-	1	7500
NOT REPORTED	10	-	1	3	2	2	-	-	2	-	-	...
NOT REPORTED	79	15	9	14	9	10	2	6	2	9	2	7300
NO HEATING EQUIPMENT	68	21	15	12	6	7	2	4	2	-	-	4800
INSUFFICIENT HEAT												
ADDITIONAL HEAT SOURCE:												
OWNER OCCUPIED	14 546	1 175	1 321	1 213	1 651	1 493	1 143	2 240	1 639	1 614	1 058	13400
WITH SPECIFIED HEATING EQUIPMENT[1]	11 951	703	876	906	1 274	1 249	939	1 977	1 500	1 519	1 008	15100
NO ADDITIONAL HEAT SOURCE USED	10 802	616	776	801	1 135	1 113	857	1 807	1 377	1 395	923	15300
USED KITCHEN STOVE, FIREPLACE, OR PORTABLE HEATER	1 086	79	93	100	132	132	79	161	110	116	83	12700
NOT REPORTED	64	9	7	4	7	3	3	9	12	7	2	13200
LACKING SPECIFIED HEATING EQUIPMENT OR NONE	2 595	472	445	307	377	244	203	263	139	95	51	7600
RENTER OCCUPIED	4 998	963	753	626	737	568	345	501	246	188	72	7600
WITH SPECIFIED HEATING EQUIPMENT[1]	3 516	503	475	441	500	449	273	422	215	173	65	9000
NO ADDITIONAL HEAT SOURCE USED	2 894	404	388	348	411	366	228	354	189	147	59	9200
USED KITCHEN STOVE, FIREPLACE, OR PORTABLE HEATER	574	96	81	79	88	76	41	82	26	20	5	8000
NOT REPORTED	48	2	6	14	1	7	4	6	1	6	2	10400
LACKING SPECIFIED HEATING EQUIPMENT OR NONE	1 482	460	278	185	237	119	72	79	30	15	6	5000
ROOMS LACKING SPECIFIED HEAT SOURCE:												
OWNER OCCUPIED	14 546	1 175	1 321	1 213	1 651	1 493	1 143	2 240	1 639	1 614	1 058	13400
WITH SPECIFIED HEATING EQUIPMENT[1]	11 951	703	876	906	1 274	1 249	939	1 977	1 500	1 519	1 008	15100
NO ROOMS LACKING AIR DUCTS, REGISTERS, RADIATORS, OR HEATERS	8 936	393	531	596	843	870	719	1 531	1 214	1 323	915	16700
ROOMS LACKING AIR DUCTS, REGISTERS, RADIATORS, OR HEATERS	2 894	306	331	297	418	367	208	426	270	185	86	10600
1 ROOM	611	48	57	46	70	68	41	77	87	72	45	13500
2 ROOMS	655	75	82	86	118	73	35	78	54	37	16	9100
3 ROOMS OR MORE	1 628	184	192	164	230	226	131	270	129	76	25	10500
NOT REPORTED	122	4	14	13	13	12	12	20	16	11	6	13400
LACKING SPECIFIED HEATING EQUIPMENT OR NONE	2 595	472	445	307	377	244	203	263	139	95	51	7600

[1]EXCLUDES ROOM HEATERS WITHOUT FLUE OR VENT, FIREPLACES, STOVES, AND PORTABLE HEATERS.

TABLE D-3. INCOME OF FAMILIES AND PRIMARY INDIVIDUALS BY TENURE AND FAILURES IN PLUMBING FACILITIES AND EQUIPMENT: 1977--CONTINUED

(NUMBERS IN THOUSANDS. DATA BASED ON SAMPLE, SEE TEXT. FOR MINIMUM BASE FOR DERIVED FIGURES (PERCENT, MEDIAN, ETC.) AND MEANING OF SYMBOLS, SEE TEXT)

SOUTH	TOTAL	LESS THAN $3,000	$3,000 TO $4,999	$5,000 TO $6,999	$7,000 TO $9,999	$10,000 TO $12,499	$12,500 TO $14,999	$15,000 TO $19,999	$20,000 TO $24,999	$25,000 TO $34,999	$35,000 OR MORE	MEDIAN (DOLLARS)
UNITS OCCUPIED LAST WINTER--CONTINUED												
INSUFFICIENT HEAT--CONTINUED												
ROOMS LACKING SPECIFIED HEAT SOURCE--CONTINUED												
RENTER OCCUPIED	4 998	963	753	626	737	568	345	501	246	188	72	7600
WITH SPECIFIED HEATING EQUIPMENT[1]	3 516	503	475	441	500	449	273	422	215	173	65	9000
NO ROOMS LACKING AIR DUCTS, REGISTERS, RADIATORS, OR HEATERS	2 419	271	310	279	353	315	197	330	165	142	57	10000
ROOMS LACKING AIR DUCTS, REGISTERS, RADIATORS, OR HEATERS	1 056	226	160	154	144	130	72	88	48	27	8	6900
1 ROOM	261	56	36	38	48	26	11	22	14	7	2	7000
2 ROOMS	287	62	45	41	36	32	21	23	14	11	2	6700
3 ROOMS OR MORE	508	108	78	74	60	72	40	43	20	9	4	6800
NOT REPORTED	41	6	5	8	3	5	4	4	2	5	1	9100
LACKING SPECIFIED HEATING EQUIPMENT OR NONE	1 482	460	278	185	237	119	72	79	30	15	6	5000
CLOSURE OF ROOMS:												
OWNER OCCUPIED	14 546	1 175	1 321	1 213	1 651	1 493	1 143	2 240	1 639	1 614	1 058	13400
WITH HEATING EQUIPMENT	14 498	1 170	1 320	1 210	1 643	1 488	1 134	2 236	1 630	1 609	1 058	13400
NO ROOMS CLOSED	13 587	1 018	1 168	1 100	1 528	1 401	1 074	2 144	1 564	1 558	1 033	13900
CLOSED CERTAIN ROOMS	826	146	143	110	107	80	55	75	54	37	19	7400
LIVING ROOM ONLY	42	6	6	5	4	4	4	3	2	5	2	9600
DINING ROOM ONLY	11	3	1	1	1	3	1	-	1	-	-	...
1 OR MORE BEDROOMS ONLY	536	93	101	73	78	50	39	52	27	14	9	7100
OTHER ROOMS OR COMBINATION	213	44	32	31	23	18	10	15	21	15	6	7000
NOT REPORTED	24	1	3	-	2	4	2	5	4	2	2	...
NOT REPORTED	85	6	9	1	8	7	6	17	12	14	6	17100
NO HEATING EQUIPMENT	48	5	2	3	8	5	8	4	8	4	-	12700
RENTER OCCUPIED	4 998	963	753	626	737	568	345	501	246	188	72	7600
WITH HEATING EQUIPMENT	4 930	942	738	614	731	561	343	497	244	188	72	7700
NO ROOMS CLOSED	4 376	802	659	532	650	509	314	455	227	167	62	7900
CLOSED CERTAIN ROOMS	500	134	75	71	79	45	27	35	16	12	5	6100
LIVING ROOM ONLY	38	9	5	10	5	2	-	2	2	2	-	6000
DINING ROOM ONLY	5	2	-	-	1	-	-	1	-	-	2	...
1 OR MORE BEDROOMS ONLY	320	83	52	44	42	29	23	25	11	7	3	6100
OTHER ROOMS OR COMBINATION	125	38	17	16	28	12	4	5	1	3	1	5900
NOT REPORTED	12	1	2	2	3	2	-	2	2	-	-	...
NOT REPORTED	54	6	4	11	2	7	2	7	1	9	5	11400
NO HEATING EQUIPMENT	68	21	15	12	6	7	2	4	2	-	-	4800

[1]EXCLUDES ROOM HEATERS WITHOUT FLUE OR VENT, FIREPLACES, STOVES, AND PORTABLE HEATERS.

TABLE D-4. INCOME OF FAMILIES AND PRIMARY INDIVIDUALS BY TENURE AND SELECTED NEIGHBORHOOD CHARACTERISTICS: 1977

(NUMBERS IN THOUSANDS. DATA BASED ON SAMPLE, SEE TEXT. FOR MINIMUM BASE FOR DERIVED FIGURES (PERCENT, MEDIAN, ETC.) AND MEANING OF SYMBOLS, SEE TEXT)

SOUTH	TOTAL	LESS THAN $3,000	$3,000 TO $4,999	$5,000 TO $6,999	$7,000 TO $9,999	$10,000 TO $12,499	$12,500 TO $14,999	$15,000 TO $19,999	$20,000 TO $24,999	$25,000 TO $34,999	$35,000 OR MORE	MEDIAN (DOLLARS)
NEIGHBORHOOD CONDITIONS												
OWNER OCCUPIED	16 297	1 258	1 404	1 300	1 812	1 699	1 310	2 552	1 899	1 849	1 214	13800
NO STREET OR HIGHWAY NOISE	11 600	853	991	876	1 284	1 146	919	1 854	1 394	1 371	912	14300
WITH STREET OR HIGHWAY NOISE	4 663	395	409	417	523	550	391	697	504	477	302	12700
DOES NOT BOTHER	1 974	162	195	191	254	215	134	284	194	207	140	12200
BOTHERS A LITTLE	1 906	144	138	158	174	248	181	306	231	196	131	13800
BOTHERS VERY MUCH	576	71	56	49	66	67	60	76	56	50	27	11700
BOTHERS SO MUCH WOULD LIKE TO MOVE	195	18	18	19	27	20	15	27	23	24	4	11900
NOT REPORTED	12	-	3	-	1	1	2	4	-	1	-	...
NOT REPORTED	35	10	4	7	6	2	-	2	2	2	1	...
NO AIRPLANE TRAFFIC NOISE	13 568	1 017	1 182	1 077	1 550	1 408	1 106	2 167	1 572	1 478	1 011	13700
WITH AIRPLANE TRAFFIC NOISE	2 679	232	214	213	256	285	204	381	324	368	203	14200
DOES NOT BOTHER	1 486	131	110	129	150	144	105	218	168	204	126	14400
BOTHERS A LITTLE	858	66	72	53	62	99	78	125	126	114	61	14900
BOTHERS VERY MUCH	266	29	24	22	36	35	18	31	27	36	7	11600
BOTHERS SO MUCH WOULD LIKE TO MOVE	39	6	3	8	4	3	1	3	-	9	2	9400
NOT REPORTED	31	1	6	1	3	3	2	3	2	5	6	...
NOT REPORTED	50	9	7	10	7	6	1	4	4	3	1	7000
NO HEAVY TRAFFIC	11 687	788	900	839	1 216	1 174	943	1 916	1 478	1 461	972	15000
WITH HEAVY TRAFFIC	4 563	460	498	454	588	520	366	632	420	384	241	11400
DOES NOT BOTHER	2 278	259	298	248	321	249	164	289	175	163	112	10100
BOTHERS A LITTLE	1 449	121	123	128	183	175	130	223	145	142	79	12400
BOTHERS VERY MUCH	642	65	54	59	65	79	57	94	73	54	42	12500
BOTHERS SO MUCH WOULD LIKE TO MOVE	162	14	18	19	16	16	12	19	20	21	7	12200
NOT REPORTED	32	1	5	-	3	2	3	6	7	4	-	...
NOT REPORTED	47	10	6	6	8	4	2	4	1	5	1	7500
NO STREETS IN NEED OF REPAIR	12 258	924	1 031	969	1 289	1 217	953	1 904	1 468	1 499	1 004	14300
WITH STREETS IN NEED OF REPAIR	3 994	325	365	324	518	477	354	647	429	349	206	12400
DOES NOT BOTHER	855	92	97	85	105	98	70	110	76	77	46	11200
BOTHERS A LITTLE	1 461	113	128	116	176	161	140	242	174	129	83	13200
BOTHERS VERY MUCH	1 496	109	124	113	213	192	130	265	156	120	74	12500
BOTHERS SO MUCH WOULD LIKE TO MOVE	148	9	12	9	22	22	13	27	18	14	1	12400
NOT REPORTED	34	2	4	1	1	4	2	3	5	9	2	...
NOT REPORTED	45	9	7	6	6	5	3	1	2	2	4	7100
NO ROADS IMPASSABLE	14 009	1 061	1 195	1 105	1 509	1 469	1 116	2 180	1 641	1 654	1 081	14000
WITH ROADS IMPASSABLE	2 241	188	199	188	297	228	194	366	255	192	133	12800
DOES NOT BOTHER	610	59	63	49	85	62	55	95	53	49	39	12000
BOTHERS A LITTLE	785	67	67	49	86	73	73	127	109	81	52	14200
BOTHERS VERY MUCH	727	55	59	77	108	79	62	123	80	53	32	12100
BOTHERS SO MUCH WOULD LIKE TO MOVE	101	6	8	13	16	13	4	15	10	9	8	11500
NOT REPORTED	18	1	2	-	2	2	1	4	3	1	2	...
NOT REPORTED	47	9	9	7	6	2	-	6	3	3	1	6400
NO OCCUPIED HOUSING IN RUNDOWN CONDITION	14 735	1 128	1 273	1 184	1 611	1 512	1 173	2 273	1 727	1 721	1 133	13900
WITH OCCUPIED HOUSING IN RUNDOWN CONDITION	1 500	118	123	104	196	181	132	275	165	126	79	13000
DOES NOT BOTHER	448	57	59	47	58	52	38	60	40	24	13	10100
BOTHERS A LITTLE	516	34	33	23	70	64	43	117	59	40	33	14500
BOTHERS VERY MUCH	445	21	26	28	62	52	43	80	48	53	32	14400
BOTHERS SO MUCH WOULD LIKE TO MOVE	75	3	4	4	5	12	7	12	18	9	1	16100
NOT REPORTED	17	2	1	2	2	2	1	7	-	-	-	...
NOT REPORTED	61	11	8	12	5	6	5	4	7	2	2	6900
NO COMMERCIAL OR NONRESIDENTIAL ACTIVITIES	14 023	1 062	1 180	1 104	1 530	1 453	1 127	2 199	1 653	1 642	1 073	14000
WITH COMMERCIAL OR NONRESIDENTIAL ACTIVITIES	2 204	186	211	188	275	235	183	347	244	202	134	12600
DOES NOT BOTHER	1 708	159	191	151	216	176	140	250	175	154	97	11900
BOTHERS A LITTLE	260	11	8	21	36	25	22	50	37	27	24	15700
BOTHERS VERY MUCH	153	12	6	10	11	24	9	31	23	14	13	15600
BOTHERS SO MUCH WOULD LIKE TO MOVE	52	2	3	1	6	7	9	10	7	7	1	14700
NOT REPORTED	31	2	2	5	6	3	4	6	2	-	-	...
NOT REPORTED	70	9	13	8	7	11	-	6	2	6	7	8800
NO ODORS, SMOKE, OR GAS	14 951	1 146	1 285	1 191	1 667	1 527	1 194	2 325	1 750	1 713	1 153	13900
WITH ODORS, SMOKE, OR GAS	1 299	103	113	100	139	169	112	224	147	132	60	13000
DOES NOT BOTHER	293	24	31	28	35	43	17	38	36	27	14	11700
BOTHERS A LITTLE	525	36	35	24	49	62	55	104	58	70	32	15100
BOTHERS VERY MUCH	372	39	35	36	44	51	26	62	45	25	10	11600
BOTHERS SO MUCH WOULD LIKE TO MOVE	80	4	6	10	9	10	10	14	7	5	4	12600
NOT REPORTED	30	-	7	2	2	3	4	6	-	4	1	...
NOT REPORTED	47	9	5	8	7	3	3	2	3	5	2	7800
ADEQUATE STREET LIGHTS	10 884	858	986	918	1 252	1 101	820	1 680	1 226	1 235	806	13500
INADEQUATE STREET LIGHTS	5 335	389	405	369	551	590	467	865	663	610	406	14400
DOES NOT BOTHER	3 065	263	262	242	323	310	266	505	356	322	195	13700
BOTHERS A LITTLE	1 251	58	66	65	125	160	89	213	175	173	127	16500
BOTHERS VERY MUCH	915	56	64	55	93	110	104	129	126	103	77	14400
BOTHERS SO MUCH WOULD LIKE TO MOVE	53	6	8	6	5	7	5	5	1	8	2	10500
NOT REPORTED	51	7	4	2	5	3	3	14	5	4	4	15400
NOT REPORTED	79	11	13	12	9	8	3	7	11	5	1	8100
NO NEIGHBORHOOD CRIME	14 206	1 117	1 278	1 149	1 592	1 482	1 135	2 231	1 621	1 576	1 025	13600
WITH NEIGHBORHOOD CRIME	2 019	132	116	140	213	207	174	312	272	267	186	15400
DOES NOT BOTHER	303	33	18	31	38	46	27	37	27	33	14	11700
BOTHERS A LITTLE	685	42	40	49	55	63	50	125	103	86	74	16800
BOTHERS VERY MUCH	854	49	37	48	91	84	79	133	121	124	68	16500
BOTHERS SO MUCH WOULD LIKE TO MOVE	152	7	17	8	25	14	17	15	15	23	10	13200
NOT REPORTED	25	1	4	4	4	1	2	2	6	2	-	...
NOT REPORTED	72	9	10	11	7	9	2	8	6	7	3	9700
NO TRASH, LITTER, OR JUNK	13 449	1 007	1 143	1 042	1 467	1 355	1 069	2 126	1 587	1 602	1 051	14200
WITH TRASH, LITTER, OR JUNK	2 794	241	252	248	340	337	238	421	308	245	163	12300
DOES NOT BOTHER	458	67	58	61	47	51	35	57	45	24	14	9700
BOTHERS A LITTLE	978	86	100	71	107	113	81	134	111	94	80	12800
BOTHERS VERY MUCH	1 195	74	83	103	164	149	106	204	135	115	63	13100
BOTHERS SO MUCH WOULD LIKE TO MOVE	142	13	10	12	18	20	14	22	15	13	6	12400
NOT REPORTED	21	1	2	2	4	5	2	5	2	-	-	...
NOT REPORTED	54	10	8	10	6	6	2	4	5	2	1	6800

TABLE D-4. INCOME OF FAMILIES AND PRIMARY INDIVIDUALS BY TENURE AND SELECTED NEIGHBORHOOD CHARACTERISTICS: 1977--CONTINUED

(NUMBERS IN THOUSANDS. DATA BASED ON SAMPLE, SEE TEXT. FOR MINIMUM BASE FOR DERIVED FIGURES (PERCENT, MEDIAN, ETC.) AND MEANING OF SYMBOLS, SEE TEXT)

SOUTH	TOTAL	LESS THAN $3,000	$3,000 TO $4,999	$5,000 TO $6,999	$7,000 TO $9,999	$10,000 TO $12,499	$12,500 TO $14,999	$15,000 TO $19,999	$20,000 TO $24,999	$25,000 TO $34,999	$35,000 OR MORE	MEDIAN (DOLLARS)
NEIGHBORHOOD CONDITIONS--CONTINUED												
OWNER OCCUPIED--CONTINUED												
NO BOARDED UP OR ABANDONED STRUCTURES	15 316	1 161	1 298	1 225	1 671	1 568	1 216	2 412	1 814	1 773	1 177	14000
WITH BOARDED UP OR ABANDONED STRUCTURES	932	83	96	68	135	125	91	138	84	74	37	11700
DOES NOT BOTHER	455	48	59	44	67	55	34	67	41	27	13	10400
BOTHERS A LITTLE	231	21	19	11	31	33	28	41	15	16	16	12600
BOTHERS VERY MUCH	201	9	15	11	33	28	24	26	23	24	9	13000
BOTHERS SO MUCH WOULD LIKE TO MOVE	31	3	2	1	2	7	4	4	4	5	-	...
NOT REPORTED	14	2	2	1	2	3	2	1	1	2	-	...
NOT REPORTED	49	14	10	6	7	6	2	2	2	2	-	5400
RENTER OCCUPIED	8 081	1 385	1 058	1 046	1 336	1 004	575	839	398	296	144	8200
NO STREET OR HIGHWAY NOISE	5 445	975	707	674	916	679	393	544	254	194	109	8200
WITH STREET OR HIGHWAY NOISE	2 606	395	351	368	416	323	181	293	143	101	35	8400
DOES NOT BOTHER	1 153	197	177	167	185	142	59	133	48	34	10	7600
BOTHERS A LITTLE	1 044	129	123	137	175	137	91	114	70	48	20	9300
BOTHERS VERY MUCH	254	50	27	42	33	28	21	28	14	7	3	7600
BOTHERS SO MUCH WOULD LIKE TO MOVE	151	15	23	22	23	17	11	18	11	10	3	9000
NOT REPORTED	5	3	-	-	-	-	-	-	-	2	-	...
NOT REPORTED	30	15	1	3	4	2	-	2	2	2	-	...
NO AIRPLANE TRAFFIC NOISE	6 699	1 180	877	879	1 078	823	474	680	352	236	120	8200
WITH AIRPLANE TRAFFIC NOISE	1 342	186	180	163	256	179	101	154	44	58	22	8700
DOES NOT BOTHER	716	119	106	79	127	104	56	81	17	23	5	8300
BOTHERS A LITTLE	431	42	54	55	89	52	36	46	17	28	12	9200
BOTHERS VERY MUCH	140	16	14	26	26	18	5	19	4	6	5	8600
BOTHERS SO MUCH WOULD LIKE TO MOVE	31	3	4	-	8	5	1	7	2	1	1	...
NOT REPORTED	24	6	2	2	6	-	3	-	4	1	-	...
NOT REPORTED	40	19	2	4	2	2	-	5	2	2	2	3800
NO HEAVY TRAFFIC	5 497	900	679	717	935	715	406	572	256	202	114	8500
WITH HEAVY TRAFFIC	2 550	467	379	322	400	288	168	263	141	92	30	7800
DOES NOT BOTHER	1 334	298	224	178	224	120	76	120	53	30	13	6600
BOTHERS A LITTLE	761	104	96	85	116	116	58	84	52	40	11	9500
BOTHERS VERY MUCH	321	45	37	46	44	42	27	41	28	10	2	9200
BOTHERS SO MUCH WOULD LIKE TO MOVE	120	15	22	12	15	9	7	18	7	10	4	9000
NOT REPORTED	13	6	-	2	2	2	-	-	-	3	-	...
NOT REPORTED	34	17	1	6	1	2	1	3	2	2	-	...
NO STREETS IN NEED OF REPAIR	6 551	1 132	870	835	1 091	768	461	684	322	259	128	8200
WITH STREETS IN NEED OF REPAIR	1 489	230	187	205	243	235	113	150	75	35	16	8500
DOES NOT BOTHER	372	85	67	47	67	33	22	26	19	6	-	6400
BOTHERS A LITTLE	577	74	54	90	93	113	52	60	23	12	6	9300
BOTHERS VERY MUCH	440	51	54	61	70	72	31	53	27	14	7	9300
BOTHERS SO MUCH WOULD LIKE TO MOVE	87	15	10	6	10	17	7	10	6	3	2	10200
NOT REPORTED	13	5	2	1	2	1	1	2	-	-	-	...
NOT REPORTED	42	23	2	6	2	2	-	5	2	2	-	3000-
NO ROADS IMPASSABLE	7 062	1 218	918	897	1 170	881	519	720	352	255	130	8300
WITH ROADS IMPASSABLE	972	142	138	143	161	121	56	114	45	39	14	8200
DOES NOT BOTHER	297	57	48	50	48	27	13	32	8	12	2	6700
BOTHERS A LITTLE	312	39	44	43	53	41	18	39	11	16	8	8700
BOTHERS VERY MUCH	300	31	39	46	51	46	19	36	23	8	1	9000
BOTHERS SO MUCH WOULD LIKE TO MOVE	56	14	7	4	8	5	6	6	3	3	2	8400
NOT REPORTED	7	2	1	1	1	1	-	2	-	-	-	...
NOT REPORTED	47	25	2	5	4	2	-	4	2	2	-	3000-
NO OCCUPIED HOUSING IN RUNDOWN CONDITION	7 175	1 202	917	915	1 198	885	509	767	368	273	140	8400
WITH OCCUPIED HOUSING IN RUNDOWN CONDITION	856	158	138	124	133	117	64	70	27	21	4	7200
DOES NOT BOTHER	305	69	55	54	46	30	19	18	7	6	-	6100
BOTHERS A LITTLE	240	36	33	37	35	35	19	31	8	4	2	8200
BOTHERS VERY MUCH	192	27	28	23	34	34	14	14	12	5	2	8600
BOTHERS SO MUCH WOULD LIKE TO MOVE	105	24	20	10	18	14	9	7	-	5	-	6900
NOT REPORTED	14	2	3	1	-	4	2	-	-	2	-	...
NOT REPORTED	50	25	3	6	5	2	2	2	3	2	-	3000-
NO COMMERCIAL OR NONRESIDENTIAL ACTIVITIES	5 954	1 023	812	749	993	713	428	629	283	214	112	8200
WITH COMMERCIAL OR NONRESIDENTIAL ACTIVITIES	2 071	341	244	290	333	287	146	207	111	81	31	8400
DOES NOT BOTHER	1 773	296	221	256	288	236	124	165	93	71	24	8200
BOTHERS A LITTLE	166	27	4	19	30	34	12	24	9	3	4	10200
BOTHERS VERY MUCH	57	3	9	5	9	8	2	11	8	1	2	10800
BOTHERS SO MUCH WOULD LIKE TO MOVE	37	4	6	4	5	7	2	6	-	3	2	9900
NOT REPORTED	39	11	4	6	2	3	6	2	2	3	-	6400
NOT REPORTED	56	21	2	6	10	4	2	3	5	2	2	6500
NO ODORS, SMOKE, OR GAS	7 412	1 256	978	950	1 238	917	533	772	364	266	139	8300
WITH ODORS, SMOKE, OR GAS	623	106	78	93	96	82	42	61	32	27	6	8100
DOES NOT BOTHER	120	37	21	12	9	14	10	8	3	5	2	5400
BOTHERS A LITTLE	233	28	26	42	38	31	10	26	15	13	3	8600
BOTHERS VERY MUCH	199	30	24	24	36	28	17	22	12	6	1	8800
BOTHERS SO MUCH WOULD LIKE TO MOVE	63	10	7	12	12	8	4	4	2	4	-	7700
NOT REPORTED	8	2	-	2	1	-	2	2	-	-	-	...
NOT REPORTED	46	23	2	3	2	5	-	6	2	3	-	3000-
ADEQUATE STREET LIGHTS	6 126	1 078	798	799	1 025	721	419	646	298	228	115	8100
INADEQUATE STREET LIGHTS	1 898	281	259	241	306	277	152	190	97	65	30	8600
DOES NOT BOTHER	850	145	136	124	130	110	45	81	44	21	12	7400
BOTHERS A LITTLE	522	68	62	55	89	84	47	56	29	21	11	9600
BOTHERS VERY MUCH	429	57	40	50	74	67	50	46	19	19	6	9800
BOTHERS SO MUCH WOULD LIKE TO MOVE	67	7	15	10	5	10	9	3	4	4	-	8000
NOT REPORTED	30	4	6	2	8	5	-	5	1	-	-	...
NOT REPORTED	58	26	2	6	5	6	4	2	3	3	-	5400
NO NEIGHBORHOOD CRIME	6 756	1 181	901	870	1 125	838	466	683	326	238	129	8100
WITH NEIGHBORHOOD CRIME	1 277	184	152	172	208	163	106	150	71	56	15	8900
DOES NOT BOTHER	202	32	30	36	38	19	9	22	6	6	3	7200
BOTHERS A LITTLE	399	58	50	50	63	49	38	50	18	18	5	9000
BOTHERS VERY MUCH	461	56	43	58	86	63	34	56	36	22	6	9600
BOTHERS SO MUCH WOULD LIKE TO MOVE	203	32	26	28	22	31	23	22	9	9	1	9200
NOT REPORTED	12	6	3	-	-	-	2	-	2	-	-	...
NOT REPORTED	48	20	6	4	3	4	2	6	2	2	-	4500

TABLE D-4. INCOME OF FAMILIES AND PRIMARY INDIVIDUALS BY TENURE AND SELECTED NEIGHBORHOOD CHARACTERISTICS: 1977--CONTINUED

(NUMBERS IN THOUSANDS. DATA BASED ON SAMPLE, SEE TEXT. FOR MINIMUM BASE FOR DERIVED FIGURES (PERCENT, MEDIAN, ETC.) AND MEANING OF SYMBOLS, SEE TEXT)

SOUTH	TOTAL	LESS THAN $3,000	$3,000 TO $4,999	$5,000 TO $6,999	$7,000 TO $9,999	$10,000 TO $12,499	$12,500 TO $14,999	$15,000 TO $19,999	$20,000 TO $24,999	$25,000 TO $34,999	$35,000 OR MORE	MEDIAN (DOLLARS)
NEIGHBORHOOD CONDITIONS--CONTINUED												
RENTER OCCUPIED--CONTINUED												
NO TRASH, LITTER, OR JUNK	6 594	1 090	839	842	1 068	835	487	698	344	254	137	8500
WITH TRASH, LITTER, OR JUNK	1 443	273	215	199	266	168	86	136	51	40	8	7400
DOES NOT BOTHER	287	75	48	51	47	24	11	17	7	4	3	5800
BOTHERS A LITTLE	530	87	92	73	91	69	29	67	9	12	2	7400
BOTHERS VERY MUCH	488	84	57	58	104	57	35	38	32	21	3	8300
BOTHERS SO MUCH WOULD LIKE TO MOVE	122	20	19	15	21	18	10	12	4	4	-	8100
NOT REPORTED	17	7	-	3	2	1	1	2	-	-	-	...
NOT REPORTED	44	22	4	5	2	1	2	5	3	2	-	3300
NO BOARDED UP OR ABANDONED STRUCTURES	7 442	1 234	965	944	1 238	936	544	785	371	285	141	8400
WITH BOARDED UP OR ABANDONED STRUCTURES	595	126	93	94	95	68	31	52	24	10	3	6700
DOES NOT BOTHER	315	67	64	45	52	30	14	24	12	4	2	6200
BOTHERS A LITTLE	122	32	12	20	17	21	6	12	2	1	-	6700
BOTHERS VERY MUCH	109	14	10	19	23	13	8	10	9	2	1	8500
BOTHERS SO MUCH WOULD LIKE TO MOVE	32	8	5	9	1	2	3	4	-	2	-	...
NOT REPORTED	17	6	2	2	2	2	-	1	2	2	-	...
NOT REPORTED	44	25	1	8	2	1	-	2	3	2	-	3000-
NEIGHBORHOOD CONDITIONS AND WISH TO MOVE[1]												
OWNER OCCUPIED	16 297	1 258	1 404	1 300	1 812	1 699	1 310	2 552	1 899	1 849	1 214	13800
NO BOTHERSOME NEIGHBORHOOD CONDITIONS	3 758	247	318	279	392	349	269	623	455	476	351	15200
WITH BOTHERSOME NEIGHBORHOOD CONDITIONS	12 514	1 005	1 082	1 014	1 416	1 349	1 042	1 929	1 443	1 372	863	13400
HOUSEHOLD WOULD NOT LIKE TO MOVE	11 826	955	1 034	957	1 319	1 273	974	1 825	1 369	1 286	835	13500
HOUSEHOLD WOULD LIKE TO MOVE	647	45	43	57	91	74	62	98	71	80	26	13100
NOT REPORTED	41	5	5	1	6	2	5	6	3	6	2	13400
NOT REPORTED	25	6	4	6	5	1	-	-	1	2	-	...
RENTER OCCUPIED	8 081	1 385	1 058	1 046	1 336	1 004	575	839	398	296	144	8200
NO BOTHERSOME NEIGHBORHOOD CONDITIONS	1 798	325	234	237	288	194	137	175	103	59	47	8100
WITH BOTHERSOME NEIGHBORHOOD CONDITIONS	6 258	1 045	824	805	1 047	809	438	663	294	236	97	8300
HOUSEHOLD WOULD NOT LIKE TO MOVE	5 634	949	743	737	946	708	380	604	262	214	90	8200
HOUSEHOLD WOULD LIKE TO MOVE	594	90	75	67	94	95	57	57	32	19	8	9100
NOT REPORTED	30	6	6	2	7	6	-	1	-	2	-	...
NOT REPORTED	25	15	1	3	1	1	-	2	2	2	-	...
NEIGHBORHOOD SERVICES												
OWNER OCCUPIED	16 297	1 258	1 404	1 300	1 812	1 699	1 310	2 552	1 899	1 849	1 214	13800
SATISFACTORY PUBLIC TRANSPORTATION	7 977	621	756	665	973	879	671	1 245	828	922	515	12800
UNSATISFACTORY PUBLIC TRANSPORTATION	6 970	553	536	531	704	679	552	1 101	892	851	570	14700
DOES NOT BOTHER	5 315	399	397	412	531	533	436	879	689	636	403	14700
BOTHERS A LITTLE	964	93	65	63	100	80	59	140	123	147	94	15800
BOTHERS VERY MUCH	533	52	54	40	63	48	43	66	63	50	55	13100
BOTHERS SO MUCH WOULD LIKE TO MOVE	35	2	8	2	1	4	5	5	-	4	5	...
NOT REPORTED	123	7	13	15	9	14	9	11	18	13	14	13600
DON'T KNOW	1 306	74	104	98	128	132	86	202	179	172	129	15700
NOT REPORTED	45	9	7	6	7	8	1	3	-	4	-	7200
SATISFACTORY SCHOOLS	13 394	970	1 087	1 038	1 498	1 377	1 098	2 170	1 630	1 517	1 010	14200
UNSATISFACTORY SCHOOLS	892	38	52	47	75	95	82	169	113	145	74	16600
DOES NOT BOTHER	149	16	18	20	19	17	10	25	7	12	7	10200
BOTHERS A LITTLE	136	5	9	5	13	17	15	19	25	21	7	16300
BOTHERS VERY MUCH	485	13	20	17	35	45	43	109	67	87	50	18200
BOTHERS SO MUCH WOULD LIKE TO MOVE	95	5	3	5	4	15	13	14	12	18	6	16000
NOT REPORTED	27	-	2	-	4	2	2	2	2	7	3	...
DON'T KNOW	1 972	240	259	210	233	223	128	211	153	185	131	10500
NOT REPORTED	39	10	6	5	7	3	2	2	2	2	-	6600
SATISFACTORY SHOPPING	13 794	1 012	1 162	1 087	1 528	1 442	1 098	2 174	1 600	1 617	1 074	14000
UNSATISFACTORY SHOPPING	2 419	227	233	203	275	251	210	369	292	221	137	12700
DOES NOT BOTHER	1 319	134	148	112	155	136	123	200	138	101	72	12000
BOTHERS A LITTLE	656	56	50	58	65	69	55	103	83	78	39	13800
BOTHERS VERY MUCH	367	30	30	28	48	38	30	56	58	25	24	13400
BOTHERS SO MUCH WOULD LIKE TO MOVE	39	2	2	4	2	5	1	7	7	9	-	17600
NOT REPORTED	38	6	2	2	5	3	2	2	7	7	2	14200
DON'T KNOW	37	10	3	3	4	-	1	4	5	7	1	9000
NOT REPORTED	47	9	7	6	6	6	1	5	2	4	2	7800
SATISFACTORY POLICE PROTECTION	13 562	1 015	1 170	1 062	1 470	1 385	1 089	2 162	1 579	1 589	1 040	14100
UNSATISFACTORY POLICE PROTECTION	1 683	139	143	129	200	188	140	252	225	157	109	13200
DOES NOT BOTHER	432	51	50	46	59	50	31	47	46	32	20	10500
BOTHERS A LITTLE	499	38	40	35	57	55	40	87	69	43	34	14000
BOTHERS VERY MUCH	677	48	44	41	78	71	58	110	98	76	54	15000
BOTHERS SO MUCH WOULD LIKE TO MOVE	53	2	6	5	3	9	7	9	6	5	2	12900
NOT REPORTED	22	-	2	2	3	4	4	-	6	2	-	...
DON'T KNOW	1 010	95	87	104	135	120	80	135	96	98	61	11800
NOT REPORTED	43	9	4	5	7	7	1	3	-	4	4	8800
SATISFACTORY OUTDOOR RECREATION FACILITIES	10 084	678	797	775	1 071	1 031	781	1 615	1 202	1 266	868	14700
UNSATISFACTORY OUTDOOR RECREATION FACILITIES	5 341	430	469	436	653	571	466	856	636	519	306	13100
DOES NOT BOTHER	3 201	352	374	317	408	315	270	451	303	245	168	11200
BOTHERS A LITTLE	1 197	40	55	69	135	145	94	238	174	179	67	16200
BOTHERS VERY MUCH	798	33	26	40	90	92	90	150	142	69	66	16000
BOTHERS SO MUCH WOULD LIKE TO MOVE	55	-	3	3	8	9	6	10	3	11	2	14800
NOT REPORTED	89	6	11	6	13	11	5	6	15	15	3	12100
DON'T KNOW	827	141	131	81	83	91	62	80	57	63	38	9200
NOT REPORTED	45	9	6	8	5	6	2	2	4	2	2	6800
SATISFACTORY HOSPITALS OR HEALTH CLINICS	12 949	972	1 116	990	1 422	1 336	1 016	2 028	1 538	1 511	1 020	14100
UNSATISFACTORY HOSPITALS OR HEALTH CLINICS	2 982	235	253	266	346	313	259	485	341	316	167	13200
DOES NOT BOTHER	1 270	128	116	129	131	129	112	194	122	143	65	12500
BOTHERS A LITTLE	737	50	55	62	94	81	60	126	86	76	47	13600
BOTHERS VERY MUCH	855	48	76	57	107	91	78	148	125	77	49	14100
BOTHERS SO MUCH WOULD LIKE TO MOVE	54	2	2	4	8	6	6	9	5	7	5	14200
NOT REPORTED	66	6	4	14	7	6	3	9	3	13	1	11000
DON'T KNOW	317	36	30	33	36	46	34	36	19	19	27	11300
NOT REPORTED	50	15	6	10	8	4	1	2	2	2	-	5800

[1]WISH TO MOVE ONLY RELATES TO RESPONDENT'S OPINION OF SPECIFIC NEIGHBORHOOD CONDITIONS.

TABLE D-4. INCOME OF FAMILIES AND PRIMARY INDIVIDUALS BY TENURE AND SELECTED NEIGHBORHOOD CHARACTERISTICS: 1977--CONTINUED

(NUMBERS IN THOUSANDS. DATA BASED ON SAMPLE. SEE TEXT. FOR MINIMUM BASE FOR DERIVED FIGURES (PERCENT, MEDIAN, ETC.) AND MEANING OF SYMBOLS, SEE TEXT)

SOUTH	TOTAL	LESS THAN $3,000	$3,000 TO $4,999	$5,000 TO $6,999	$7,000 TO $9,999	$10,000 TO $12,499	$12,500 TO $14,999	$15,000 TO $19,999	$20,000 TO $24,999	$25,000 TO $34,999	$35,000 OR MORE	MEDIAN (DOLLARS)
NEIGHBORHOOD SERVICES--CONTINUED												
RENTER OCCUPIED	8 081	1 385	1 058	1 046	1 336	1 004	575	839	398	296	144	8200
SATISFACTORY PUBLIC TRANSPORTATION	4 892	889	718	680	809	548	362	462	203	159	64	7600
UNSATISFACTORY PUBLIC TRANSPORTATION	2 332	413	277	289	372	328	133	249	141	90	39	8500
DOES NOT BOTHER	1 445	230	183	165	239	192	77	176	94	65	24	8800
BOTHERS A LITTLE	429	85	32	60	70	76	27	37	22	11	4	8600
BOTHERS VERY MUCH	358	73	50	46	50	51	18	33	19	10	7	7600
BOTHERS SO MUCH WOULD LIKE TO MOVE	56	16	10	11	6	2	5	2	1	3	-	5400
NOT REPORTED	43	9	2	6	7	6	5	2	5	1	-	9200
DON'T KNOW	828	63	63	74	154	129	80	126	53	45	41	11200
NOT REPORTED	29	20	1	3	1	-	-	2	2	2	-	...
SATISFACTORY SCHOOLS	6 007	1 069	806	749	1 001	725	431	621	302	213	92	8100
UNSATISFACTORY SCHOOLS	319	44	40	51	38	45	25	39	15	11	10	8900
DOES NOT BOTHER	66	15	13	9	10	8	2	4	1	2	2	6100
BOTHERS A LITTLE	61	11	9	14	6	12	1	6	2	1	-	6500
BOTHERS VERY MUCH	133	7	14	23	19	22	15	16	6	6	5	10400
BOTHERS SO MUCH WOULD LIKE TO MOVE	50	10	4	5	-	3	6	12	4	3	3	13800
NOT REPORTED	9	1	1	-	2	1	1	2	2	-	-	...
DON'T KNOW	1 717	249	212	243	294	234	117	177	79	70	43	8600
NOT REPORTED	37	22	1	3	4	-	2	2	2	2	-	3000-
SATISFACTORY SHOPPING	7 060	1 169	873	905	1 185	897	529	755	363	260	125	8500
UNSATISFACTORY SHOPPING	937	185	165	131	145	105	44	79	32	33	20	6800
DOES NOT BOTHER	405	93	87	45	71	34	16	35	9	8	6	6000
BOTHERS A LITTLE	291	37	45	51	36	45	16	30	11	16	6	6100
BOTHERS VERY MUCH	192	47	29	27	26	20	10	12	9	5	6	6500
BOTHERS SO MUCH WOULD LIKE TO MOVE	36	6	3	6	9	2	2	2	2	4	1	...
NOT REPORTED	14	3	1	2	3	3	-	-	-	-	2	...
DON'T KNOW	41	9	14	6	2	3	2	3	2	-	-	4600
NOT REPORTED	43	22	7	4	4	-	1	2	2	3	-	3000-
SATISFACTORY POLICE PROTECTION	6 778	1 156	875	865	1 116	839	498	702	346	253	126	8300
UNSATISFACTORY POLICE PROTECTION	635	114	103	90	99	79	39	70	21	15	5	7300
DOES NOT BOTHER	152	44	29	21	25	17	7	7	3	1	-	5400
BOTHERS A LITTLE	164	21	19	25	31	24	11	25	2	5	2	8700
BOTHERS VERY MUCH	246	35	47	32	35	36	18	28	8	6	2	7700
BOTHERS SO MUCH WOULD LIKE TO MOVE	62	11	6	8	8	2	3	9	8	4	2	8800
NOT REPORTED	10	2	2	4	1	1	-	1	-	-	-	...
DON'T KNOW	630	94	79	85	119	85	36	63	29	27	12	8400
NOT REPORTED	39	21	2	5	2	1	2	3	2	2	1	3000-
SATISFACTORY OUTDOOR RECREATION FACILITIES	5 279	817	626	678	862	674	418	596	287	216	106	8800
UNSATISFACTORY OUTDOOR RECREATION FACILITIES	2 161	406	336	285	375	261	127	188	93	65	25	7400
DOES NOT BOTHER	1 097	255	216	143	182	94	53	80	40	26	6	6100
BOTHERS A LITTLE	516	54	58	81	102	86	27	49	24	25	10	8900
BOTHERS VERY MUCH	405	74	40	46	66	57	36	50	22	8	6	9000
BOTHERS SO MUCH WOULD LIKE TO MOVE	93	13	16	9	20	15	6	6	2	5	1	8300
NOT REPORTED	50	10	6	6	5	9	4	3	5	1	2	8600
DON'T KNOW	601	141	94	77	96	68	29	53	16	13	13	6700
NOT REPORTED	41	21	2	6	3	2	1	2	3	2	-	3000-
SATISFACTORY HOSPITALS OR HEALTH CLINICS	6 560	1 126	848	850	1 068	804	475	699	325	238	128	8300
UNSATISFACTORY HOSPITALS OR HEALTH CLINICS	1 153	204	172	133	210	152	78	97	56	44	7	8000
DOES NOT BOTHER	465	84	84	55	90	57	26	37	15	18	-	7300
BOTHERS A LITTLE	270	49	33	30	52	39	19	20	14	7	6	8300
BOTHERS VERY MUCH	335	51	43	37	59	46	27	35	22	14	1	8900
BOTHERS SO MUCH WOULD LIKE TO MOVE	56	16	9	4	8	6	3	2	3	5	-	6400
NOT REPORTED	26	4	4	6	2	4	2	3	2	-	-	...
DON'T KNOW	332	37	38	59	55	46	21	40	14	13	9	8700
NOT REPORTED	37	19	1	4	3	2	1	2	3	2	-	...
NEIGHBORHOOD SERVICES AND WISH TO MOVE[1]												
OWNER OCCUPIED	16 297	1 258	1 404	1 300	1 812	1 699	1 310	2 552	1 899	1 849	1 214	13800
WITH SATISFACTORY NEIGHBORHOOD SERVICES	5 867	437	539	494	667	595	471	921	643	646	454	13600
WITH UNSATISFACTORY NEIGHBORHOOD SERVICES	10 406	814	861	801	1 140	1 102	839	1 631	1 256	1 202	760	13900
HOUSEHOLD WOULD NOT LIKE TO MOVE	10 008	792	832	764	1 107	1 052	802	1 587	1 204	1 134	735	13900
HOUSEHOLD WOULD LIKE TO MOVE	256	11	19	19	25	36	26	33	28	45	14	14300
NOT REPORTED	142	11	11	18	9	14	11	11	25	22	11	14400
NOT REPORTED	24	7	4	5	5	2	-	-	-	2	-	...
RENTER OCCUPIED	8 081	1 385	1 058	1 046	1 336	1 004	575	839	398	296	144	8200
WITH SATISFACTORY NEIGHBORHOOD SERVICES	3 876	632	479	511	621	478	330	415	186	145	79	8500
WITH UNSATISFACTORY NEIGHBORHOOD SERVICES	4 177	734	579	531	714	526	244	423	211	150	65	8000
HOUSEHOLD WOULD NOT LIKE TO MOVE	3 850	680	533	497	664	491	217	388	186	137	57	8000
HOUSEHOLD WOULD LIKE TO MOVE	254	45	39	27	40	26	20	27	12	13	6	8200
NOT REPORTED	73	9	7	7	11	10	8	7	12	-	2	10600
NOT REPORTED	29	19	1	3	1	-	-	2	2	2	-	...
OVERALL OPINION OF NEIGHBORHOOD												
OWNER OCCUPIED	16 297	1 258	1 404	1 300	1 812	1 699	1 310	2 552	1 899	1 849	1 214	13800
EXCELLENT	6 460	387	435	456	600	558	456	970	858	964	776	16700
GOOD	7 355	626	669	586	856	822	618	1 226	839	735	379	13000
FAIR	2 146	199	261	226	307	287	204	308	181	116	56	10700
POOR	253	32	28	24	35	23	29	42	15	23	3	10800
NOT REPORTED	84	14	10	7	14	9	4	7	6	11	-	9200
HOUSEHOLD WOULD LIKE TO MOVE	647	45	43	57	91	74	62	98	71	80	26	13100
EXCELLENT	61	5	2	6	2	4	1	8	11	14	8	20900
GOOD	189	13	15	15	27	20	15	28	25	25	6	13200
FAIR	290	18	17	30	43	37	32	47	30	27	10	12500
POOR	102	8	8	6	18	11	15	15	6	14	2	12500
NOT REPORTED	4	1	-	-	2	2	-	-	-	-	-	...
HOUSEHOLD WOULD NOT LIKE TO MOVE	15 585	1 202	1 352	1 236	1 710	1 622	1 243	2 448	1 824	1 762	1 187	13800
EXCELLENT	6 373	380	432	448	593	552	452	959	843	948	767	16700
GOOD	7 150	609	652	571	828	801	603	1 194	814	706	373	13000
FAIR	1 851	181	243	197	264	249	171	261	151	89	46	10400
POOR	150	24	20	18	17	12	13	26	9	9	2	9400
NOT REPORTED	60	8	7	2	9	7	4	7	6	10	-	11400
NOT REPORTED	66	11	9	7	10	3	5	6	4	8	2	8600

[1]WISH TO MOVE ONLY RELATES TO RESPONDENT'S OPINION OF SPECIFIC NEIGHBORHOOD SERVICES.

TABLE D-4. INCOME OF FAMILIES AND PRIMARY INDIVIDUALS BY TENURE AND SELECTED NEIGHBORHOOD CHARACTERISTICS: 1977--CONTINUED

(NUMBERS IN THOUSANDS. DATA BASED ON SAMPLE, SEE TEXT. FOR MINIMUM BASE FOR DERIVED FIGURES (PERCENT, MEDIAN, ETC.) AND MEANING OF SYMBOLS, SEE TEXT)

SOUTH	TOTAL	LESS THAN $3,000	$3,000 TO $4,999	$5,000 TO $6,999	$7,000 TO $9,999	$10,000 TO $12,499	$12,500 TO $14,999	$15,000 TO $19,999	$20,000 TO $24,999	$25,000 TO $34,999	$35,000 OR MORE	MEDIAN (DOLLARS)
OVERALL OPINION OF NEIGHBORHOOD--CONTINUED												
RENTER OCCUPIED	8 081	1 385	1 058	1 046	1 336	1 004	575	839	398	296	144	8200
EXCELLENT	1 836	270	235	235	297	211	123	208	102	116	40	8800
GOOD	3 993	656	490	476	666	540	325	424	205	127	82	8700
FAIR	1 873	363	275	279	316	219	113	172	75	42	18	7200
POOR	323	75	56	47	51	28	14	29	14	6	2	6300
NOT REPORTED	56	22	2	9	6	5	-	5	2	5	1	5900
HOUSEHOLD WOULD LIKE TO MOVE	594	90	75	67	94	95	57	57	32	19	8	9100
EXCELLENT	18	-	2	3	3	5	2	3	-	-	-	...
GOOD	134	19	8	5	21	26	15	12	16	9	2	11300
FAIR	277	40	29	32	47	52	30	24	10	7	5	9300
POOR	166	31	36	26	24	12	10	18	6	2	1	6200
NOT REPORTED	-	-	-	-	-	-	-	-	-	-	-	-
HOUSEHOLD WOULD NOT LIKE TO MOVE	7 432	1 274	977	974	1 234	903	517	779	365	273	137	8200
EXCELLENT	1 808	268	231	232	293	203	121	204	102	114	40	8800
GOOD	3 844	635	479	469	641	510	310	412	189	118	60	8600
FAIR	1 592	322	244	247	267	167	83	148	65	34	14	6900
POOR	156	42	20	21	28	17	4	11	8	4	2	6500
NOT REPORTED	32	7	2	6	5	5	-	3	-	3	1	...
NOT REPORTED	55	21	6	5	8	7	-	3	2	4	-	5300

TABLE D-5. VALUE OF OWNER-OCCUPIED HOUSING UNITS BY OCCUPANCY AND UTILIZATION CHARACTERISTICS AND SERVICES AVAILABLE: 1977

(NUMBERS IN THOUSANDS. DATA BASED ON SAMPLE, SEE TEXT. FOR MINIMUM BASE FOR DERIVED FIGURES (PERCENT, MEDIAN, ETC.) AND MEANING OF SYMBOLS, SEE TEXT)

SOUTH	TOTAL	LESS THAN $10,000	$10,000 TO $14,999	$15,000 TO $19,999	$20,000 TO $24,999	$25,000 TO $29,999	$30,000 TO $34,999	$35,000 TO $39,999	$40,000 TO $49,999	$50,000 TO $74,999	$75,000 OR MORE	MEDIAN (DOLLARS)
SPECIFIED OWNER OCCUPIED[1]	12 882	854	912	1 379	1 390	1 532	1 345	1 232	1 683	1 760	796	31400
DURATION OF OCCUPANCY												
HOUSEHOLD HEAD LIVED HERE:												
LESS THAN 3 MONTHS	414	15	17	38	32	43	49	46	57	72	46	36500
3 MONTHS OR LONGER	12 468	838	895	1 341	1 358	1 489	1 296	1 186	1 625	1 688	750	31200
LIVED HERE LAST WINTER	11 524	814	858	1 272	1 287	1 383	1 192	1 078	1 451	1 523	665	30600
COMPLETE BATHROOMS												
1	5 877	645	757	1 108	947	892	585	358	320	219	45	22300
1 AND ONE-HALF	1 813	23	75	114	231	294	297	251	299	200	28	32800
2 OR MORE	4 900	29	48	132	186	325	452	617	1 058	1 335	718	46300
ALSO USED BY ANOTHER HOUSEHOLD	-	-	-	-	-	-	-	-	-	-	-	-
NONE	293	156	32	25	25	22	11	5	5	6	5	10000-
COMPLETE KITCHEN FACILITIES												
FOR EXCLUSIVE USE OF HOUSEHOLD	12 744	778	895	1 374	1 376	1 523	1 342	1 228	1 680	1 753	794	31600
ALSO USED BY ANOTHER HOUSEHOLD	-	-	-	-	-	-	-	-	-	-	-	-
NO COMPLETE KITCHEN FACILITIES	138	76	16	5	14	9	3	4	2	6	2	10000-
CONDITION OF KITCHEN FACILITIES												
WITH COMPLETE KITCHEN FACILITIES	12 744	778	895	1 374	1 376	1 523	1 342	1 228	1 680	1 753	794	31600
ALL USABLE	12 629	763	878	1 357	1 371	1 512	1 337	1 214	1 673	1 734	791	31600
1 OR MORE NOT USABLE	82	15	12	9	5	5	3	14	6	10	2	23900
NOT REPORTED	33	-	6	7	1	6	2	-	2	10	-	...
LACKING COMPLETE KITCHEN FACILITIES	138	76	16	5	14	9	3	4	2	6	2	10000-
TYPE OF HOUSEHOLD												
2-OR-MORE-PERSON HOUSEHOLDS	11 150	608	700	1 122	1 147	1 339	1 207	1 104	1 544	1 645	734	32700
HUSBAND-WIFE[2]	9 650	443	551	904	970	1 154	1 068	980	1 383	1 520	676	33600
WITH 1 OR MORE SUBFAMILIES	146	18	11	14	23	19	9	9	15	15	11	26500
WITH OTHER RELATIVES OR NONRELATIVES	903	76	80	105	118	107	79	67	115	118	38	28400
WITH OWN CHILDREN UNDER 18 YEARS	5 228	181	256	460	474	648	574	554	802	876	404	35200
OTHER MALE HEAD[2]	314	32	34	52	29	27	32	31	34	26	17	26900
WITH 1 OR MORE SUBFAMILIES	35	3	2	10	2	4	-	6	5	2	-	...
WITH OTHER RELATIVES OR NONRELATIVES	221	25	23	38	17	16	26	19	24	18	16	27300
WITH OWN CHILDREN UNDER 18 YEARS	65	2	8	9	6	10	6	8	9	5	4	29600
FEMALE HEAD[2]	1 186	133	115	166	149	158	107	92	127	99	40	26000
WITH 1 OR MORE SUBFAMILIES	101	19	7	20	13	11	8	5	8	9	2	21800
WITH OTHER RELATIVES OR NONRELATIVES	582	81	60	77	77	73	51	32	66	49	16	24700
WITH OWN CHILDREN UNDER 18 YEARS	505	43	50	78	64	73	40	42	59	41	15	25200
1-PERSON HOUSEHOLDS	1 732	245	211	257	243	194	138	128	138	115	62	23100
BEDROOMS												
NONE AND 1	216	73	28	28	23	20	5	11	7	15	5	16200
2 OR MORE	12 666	780	884	1 350	1 368	1 513	1 340	1 220	1 675	1 745	791	31600
NONE LACKING PRIVACY	11 476	512	686	1 158	1 233	1 399	1 273	1 176	1 609	1 677	753	32900
1 OR MORE LACKING PRIVACY	1 162	268	197	193	131	112	67	42	62	57	33	18000
PRIVACY NOT REPORTED	28	-	-	-	3	1	1	2	5	11	6	...
3-OR-MORE-PERSON HOUSEHOLDS	7 231	352	424	671	693	875	765	721	1 065	1 149	515	33900
NO BEDROOMS USED BY 3 PERSONS OR MORE	6 598	249	338	580	618	803	716	689	1 012	1 103	489	35000
BEDROOMS USED BY 3 PERSONS OR MORE	494	96	77	79	64	62	36	20	30	21	9	19700
1	411	72	63	62	52	56	30	20	30	18	9	20800
2 OR MORE	83	24	14	18	12	6	6	-	-	3	-	16000
BEDROOMS USED BY PERSONS 13 YEARS OF AGE OR OLDER	356	72	53	57	48	44	22	16	20	18	7	19700
NO BEDROOMS USED BY PERSONS 13 YEARS OF AGE OR OLDER	118	21	20	19	14	14	13	3	10	2	1	19800
NOT REPORTED	19	3	4	3	2	3	1	1	-	1	1	...
NO BEDROOMS	3	-	-	1	-	2	-	-	-	-	1	...
NOT REPORTED	137	7	10	11	10	8	12	12	23	26	17	39200
1- AND 2-PERSON HOUSEHOLDS	5 651	501	487	707	698	658	580	511	617	611	281	28300
PLUMBING FACILITIES BY PERSONS PER ROOM												
WITH ALL PLUMBING FACILITIES	12 613	701	881	1 357	1 371	1 516	1 337	1 226	1 678	1 754	792	31800
1.00 OR LESS	12 126	627	810	1 271	1 296	1 449	1 292	1 206	1 649	1 739	787	32400
1.01 TO 1.50	400	51	57	69	62	55	41	20	29	13	3	21800
1.51 OR MORE	86	23	13	16	13	11	4	1	-	2	2	17100
LACKING SOME OR ALL PLUMBING FACILITIES	269	152	31	22	19	17	8	5	4	6	4	10000-
1.00 OR LESS	220	123	22	18	18	17	6	5	3	5	3	10000-
1.01 TO 1.50	31	18	6	2	2	-	2	-	-	1	-	...
1.51 OR MORE	18	11	2	1	-	-	1	-	1	-	1	...
GARBAGE COLLECTION SERVICE												
WITH SERVICE	11 265	611	743	1 177	1 213	1 355	1 201	1 098	1 531	1 614	722	32200
LESS THAN ONCE A WEEK	68	10	6	8	7	2	7	8	5	11	5	31200
ONCE A WEEK	2 332	171	170	248	287	292	274	219	278	275	116	30000
TWICE A WEEK OR MORE	8 003	348	485	802	828	945	835	798	1 147	1 241	574	33600
DON'T KNOW	822	78	81	116	83	116	81	70	90	85	23	27300
NOT REPORTED	41	3	2	3	9	-	4	3	11	2	3	33900
NO SERVICE	1 583	241	165	199	175	175	141	134	147	136	70	25300
METHOD OF DISPOSAL:												
INCINERATOR, TRASH CHUTE, OR COMPACTOR	132	16	21	13	12	11	10	11	16	15	5	26400
GARBAGE DISPOSAL	19	2	-	1	1	2	2	1	4	4	4	...
OTHER MEANS	1 393	221	141	180	155	155	124	119	123	117	56	25000
NOT REPORTED	38	3	3	5	7	8	4	2	3	-	2	25300
DON'T KNOW	12	1	1	1	-	1	2	1	1	4	2	...
NOT REPORTED	22	1	2	2	2	2	1	-	4	6	2	...

[1]LIMITED TO 1-FAMILY HOMES ON LESS THAN 10 ACRES AND NO BUSINESS ON PROPERTY.
[2]FIGURES MAY NOT ADD TO TOTAL BECAUSE HOUSEHOLD MEMBERS MAY BE INCLUDED IN MORE THAN ONE GROUP.

TABLE D-5. VALUE OF OWNER-OCCUPIED HOUSING UNITS BY OCCUPANCY AND UTILIZATION CHARACTERISTICS AND SERVICES AVAILABLE: 1977--CONTINUED

(NUMBERS IN THOUSANDS. DATA BASED ON SAMPLE, SEE TEXT. FOR MINIMUM BASE FOR DERIVED FIGURES (PERCENT, MEDIAN, ETC.) AND MEANING OF SYMBOLS, SEE TEXT)

SOUTH	TOTAL	LESS THAN $10,000	$10,000 TO $14,999	$15,000 TO $19,999	$20,000 TO $24,999	$25,000 TO $29,999	$30,000 TO $34,999	$35,000 TO $39,999	$40,000 TO $49,999	$50,000 TO $74,999	$75,000 OR MORE	MEDIAN (DOLLARS)
SPECIFIED OWNER OCCUPIED[1]--CONTINUED												
EXTERMINATION SERVICE												
OCCUPIED 3 MONTHS OR LONGER	12 468	838	895	1 341	1 358	1 489	1 296	1 186	1 625	1 688	750	31200
NO SIGNS OF MICE OR RATS	10 527	585	666	1 079	1 144	1 279	1 145	1 039	1 423	1 483	682	32200
WITH SIGNS OF MICE OR RATS	1 842	248	223	248	204	190	142	137	191	191	68	25000
WITH SIGNS OF MICE ONLY	1 526	187	188	185	180	153	130	118	163	165	58	25800
REGULAR EXTERMINATION SERVICE	162	8	16	13	21	7	12	16	25	30	14	36200
IRREGULAR EXTERMINATION SERVICE	310	29	25	36	30	40	34	21	55	30	10	29300
NO EXTERMINATION SERVICE	1 039	148	145	133	129	105	82	78	81	105	34	23600
NOT REPORTED	14	2	2	3	-	2	2	2	2	-	-	...
WITH SIGNS OF RATS ONLY	161	39	21	35	8	11	9	8	11	15	4	17900
REGULAR EXTERMINATION SERVICE	25	2	-	4	2	2	3	3	3	7	-	...
IRREGULAR EXTERMINATION SERVICE	40	9	5	13	-	2	1	2	2	5	2	17500
NO EXTERMINATION SERVICE	95	28	16	18	6	8	5	3	6	3	2	15900
NOT REPORTED	-	-	-	-	-	-	-	-	-	-	-	-
WITH SIGNS OF MICE AND RATS	70	15	7	15	8	7	3	5	5	3	2	19100
REGULAR EXTERMINATION SERVICE	4	1	-	-	-	-	1	-	2	-	-	...
IRREGULAR EXTERMINATION SERVICE	14	2	-	3	2	2	-	-	2	2	2	...
NO EXTERMINATION SERVICE	51	12	7	12	6	5	2	5	1	1	-	17600
NOT REPORTED	1	1	-	-	-	-	-	-	-	-	-	...
DON'T KNOW	83	7	7	11	7	17	-	7	12	9	5	27400
REGULAR EXTERMINATION SERVICE	16	1	2	3	-	-	-	2	3	2	2	...
IRREGULAR EXTERMINATION SERVICE	33	1	3	4	3	12	-	-	4	2	2	...
NO EXTERMINATION SERVICE	34	6	2	4	4	5	-	4	5	4	1	...
NOT REPORTED	-	-	-	-	-	-	-	-	-	-	-	-
NOT REPORTED	3	-	-	-	2	2	-	-	-	-	-	...
NOT REPORTED	99	6	7	14	10	20	8	10	11	14	-	28300
OCCUPIED LESS THAN 3 MONTHS	414	15	17	38	32	43	49	46	57	72	46	36500

[1]LIMITED TO 1-FAMILY HOMES ON LESS THAN 10 ACRES AND NO BUSINESS ON PROPERTY.

TABLE D-6. VALUE OF OWNER-OCCUPIED HOUSING UNITS BY DEFICIENCIES IN SELECTED STRUCTURAL CHARACTERISTICS: 1977

(NUMBERS IN THOUSANDS. DATA BASED ON SAMPLE, SEE TEXT. FOR MINIMUM BASE FOR DERIVED FIGURES (PERCENT, MEDIAN, ETC.) AND MEANING OF SYMBOLS, SEE TEXT)

SOUTH	TOTAL	LESS THAN $10,000	$10,000 TO $14,999	$15,000 TO $19,999	$20,000 TO $24,999	$25,000 TO $29,999	$30,000 TO $34,999	$35,000 TO $39,999	$40,000 TO $49,999	$50,000 TO $74,999	$75,000 OR MORE	MEDIAN (DOLLARS)
SPECIFIED OWNER OCCUPIED[1]	12 882	854	912	1 379	1 390	1 532	1 345	1 232	1 683	1 760	796	31400
ELECTRIC WIRING												
ALL WIRING CONCEALED IN WALLS OR METAL COVERING	12 712	786	893	1 359	1 379	1 514	1 338	1 223	1 674	1 753	793	31600
SOME OR ALL WIRING EXPOSED	141	67	18	15	9	12	5	7	3	5	1	11000
NOT REPORTED	28	1	1	4	2	7	2	2	5	2	2	...
ELECTRIC WALL OUTLETS												
WITH WORKING OUTLETS IN EACH ROOM	12 517	713	843	1 332	1 363	1 511	1 327	1 220	1 662	1 752	794	31900
LACKING WORKING OUTLETS IN SOME OR ALL ROOMS	336	140	64	44	25	16	16	9	14	7	1	12200
NOT REPORTED	29	1	4	3	2	6	2	3	6	1	2	...
BASEMENT												
WITH BASEMENT	2 776	80	142	198	235	253	283	266	404	590	324	38700
NO SIGNS OF WATER LEAKAGE	1 963	56	89	126	143	160	186	185	290	462	265	41200
WITH SIGNS OF WATER LEAKAGE	777	24	46	68	89	88	91	79	109	125	58	34100
DON'T KNOW	10	-	4	2	1	-	2	2	-	-	-	...
NOT REPORTED	25	-	3	3	2	4	5	-	5	3	1	...
NO BASEMENT	10 106	774	769	1 180	1 155	1 280	1 062	966	1 278	1 170	472	29600
ROOF												
NO SIGNS OF WATER LEAKAGE	12 195	700	848	1 294	1 314	1 472	1 290	1 197	1 621	1 710	750	31800
WITH SIGNS OF WATER LEAKAGE	651	152	64	79	74	55	52	33	55	46	41	22100
DON'T KNOW	23	2	-	2	2	3	-	2	3	4	5	...
NOT REPORTED	13	-	-	3	1	2	3	1	3	-	-	...
INTERIOR CEILINGS AND WALLS												
OPEN CRACKS OR HOLES:												
NO OPEN CRACKS OR HOLES	12 479	743	860	1 321	1 342	1 491	1 327	1 216	1 651	1 745	784	31800
WITH OPEN CRACKS OR HOLES	380	107	48	57	48	37	14	16	27	15	12	18000
NOT REPORTED	22	3	3	2	1	5	4	-	5	-	-	...
BROKEN PLASTER:												
NO BROKEN PLASTER	12 617	784	882	1 344	1 364	1 513	1 325	1 218	1 661	1 739	786	31600
WITH BROKEN PLASTER	246	69	29	33	25	17	19	10	20	18	7	18800
NOT REPORTED	19	1	1	2	1	2	1	4	2	2	2	...
PEELING PAINT:												
NO PEELING PAINT	12 560	772	863	1 340	1 357	1 504	1 317	1 217	1 659	1 744	786	31700
WITH PEELING PAINT	291	80	46	35	29	24	23	11	19	15	10	17900
NOT REPORTED	31	2	2	4	4	5	5	3	5	1	-	...
INTERIOR FLOORS												
NO HOLES IN FLOOR	12 622	782	875	1 343	1 370	1 508	1 332	1 212	1 668	1 744	788	31600
WITH HOLES IN FLOOR	166	65	35	18	13	10	2	9	5	5	3	12600
NOT REPORTED	94	7	2	17	8	14	11	10	10	11	5	29900
SELECTED STRUCTURAL DEFICIENCIES AND WISH TO MOVE												
WITH STRUCTURAL DEFICIENCIES	1 832	270	178	214	204	184	157	136	190	192	108	26400
HOUSEHOLD WOULD LIKE TO MOVE[2]	71	29	10	11	11	2	1	4	1	1	2	13400
UNITS WITH SIGNS OF WATER LEAKAGE IN BASEMENT	14	2	1	2	3	2	1	1	1	1	2	...
UNITS WITH SIGNS OF WATER LEAKAGE IN ROOF	38	20	4	5	7	-	-	2	1	-	-	10000-
UNITS WITH OPEN CRACKS OR HOLES IN INTERIOR CEILINGS AND WALLS	39	17	6	8	7	1	-	-	1	-	-	12000
UNITS WITH HOLES IN FLOOR	24	12	4	1	5	-	-	1	-	-	-	...
UNITS WITH BROKEN PLASTER ON INTERIOR CEILINGS AND WALLS	24	15	4	4	1	-	-	-	-	-	-	...
UNITS WITH PEELING PAINT ON INTERIOR CEILINGS AND WALLS	30	18	6	3	1	1	1	-	-	-	-	...
UNITS WITH 2 OR MORE STRUCTURAL DEFICIENCIES	44	21	7	5	8	1	1	-	1	-	-	10700
HOUSEHOLD WOULD NOT LIKE TO MOVE	1 596	228	158	193	169	165	140	118	164	166	95	26500
NOT REPORTED	166	13	11	10	24	16	16	13	25	25	11	32400
NO STRUCTURAL DEFICIENCIES	11 044	584	733	1 163	1 185	1 348	1 188	1 096	1 490	1 568	688	32100
NOT REPORTED	6	-	-	2	1	1	-	-	2	-	-	...
OVERALL OPINION OF STRUCTURE												
EXCELLENT	5 220	117	179	288	373	488	504	556	912	1 171	634	41200
GOOD	5 946	352	478	809	775	879	729	572	672	533	146	28200
FAIR	1 499	315	223	260	230	146	97	87	80	49	12	19100
POOR	143	62	24	14	8	10	9	2	9	3	2	12000
NOT REPORTED	74	8	8	8	4	11	6	15	10	4	1	29400

[1]LIMITED TO 1-FAMILY HOMES ON LESS THAN 10 ACRES AND NO BUSINESS ON PROPERTY.
[2]FIGURES WILL NOT ADD TO TOTAL BECAUSE MORE THAN ONE STRUCTURAL DEFICIENCY WAS REPORTED FOR THE SAME UNIT.

TABLE D-7. VALUE OF OWNER-OCCUPIED HOUSING UNITS BY FAILURES IN PLUMBING FACILITIES AND EQUIPMENT: 1977

(NUMBERS IN THOUSANDS. DATA BASED ON SAMPLE, SEE TEXT. FOR MINIMUM BASE FOR DERIVED FIGURES (PERCENT, MEDIAN, ETC.) AND MEANING OF SYMBOLS, SEE TEXT)

SOUTH	TOTAL	LESS THAN $10,000	$10,000 TO $14,999	$15,000 TO $19,999	$20,000 TO $24,999	$25,000 TO $29,999	$30,000 TO $34,999	$35,000 TO $39,999	$40,000 TO $49,999	$50,000 TO $74,999	$75,000 OR MORE	MEDIAN (DOLLARS)
SPECIFIED OWNER OCCUPIED[1]	12 882	854	912	1 379	1 390	1 532	1 345	1 232	1 683	1 760	796	31400
UNITS OCCUPIED 3 MONTHS OR LONGER	12 468	838	895	1 341	1 358	1 489	1 296	1 186	1 625	1 688	750	31200
WATER SUPPLY												
WITH PIPED WATER INSIDE STRUCTURE	12 374	777	886	1 337	1 349	1 488	1 295	1 184	1 624	1 687	748	31400
NO BREAKDOWNS	11 965	735	854	1 296	1 309	1 448	1 263	1 130	1 565	1 637	729	31400
WITH BREAKDOWNS	315	34	26	33	30	26	20	46	46	37	16	31700
UNUSABLE 6 CONSECUTIVE HOURS OR LONGER:												
1 TIME	216	26	15	24	24	19	13	35	23	27	11	30400
2 TIMES	48	5	2	4	3	2	4	6	13	5	3	37700
3 TIMES OR MORE	51	3	10	6	3	5	3	5	10	5	2	28400
NOT REPORTED	-	-	-	-	-	-	-	-	-	-	-	-
DON'T KNOW	28	1	1	2	1	5	3	3	4	7	1	...
NOT REPORTED	67	6	5	6	9	8	10	5	9	6	2	29600
REASON FOR BREAKDOWN:												
PROBLEMS INSIDE BUILDING	38	4	1	5	5	2	2	7	3	7	3	36100
PROBLEMS OUTSIDE BUILDING	269	29	26	28	24	25	18	37	42	28	13	30800
NOT REPORTED	8	1	-	1	2	-	-	2	1	2	-	...
NO PIPED WATER INSIDE STRUCTURE	94	62	9	5	10	2	1	2	1	1	2	10000-
SEWAGE DISPOSAL												
WITH PUBLIC SEWER, SEPTIC TANK, OR CESSPOOL	12 301	734	878	1 332	1 344	1 483	1 292	1 182	1 623	1 685	747	31500
NO BREAKDOWNS	11 975	706	847	1 295	1 307	1 450	1 259	1 145	1 591	1 647	728	31500
WITH BREAKDOWNS	202	13	18	19	27	17	25	25	23	26	8	31200
UNUSABLE 6 CONSECUTIVE HOURS OR LONGER:												
1 TIME	155	9	17	15	23	14	21	12	16	23	5	30000
2 TIMES	28	1	1	2	-	2	3	9	5	2	3	...
3 TIMES OR MORE	15	3	1	2	2	2	1	2	2	1	-	...
NOT REPORTED	3	-	-	-	2	-	-	2	-	-	-	...
DON'T KNOW	6	1	1	2	-	2	-	-	-	-	2	...
NOT REPORTED	118	14	12	15	10	15	9	13	9	12	-	27300
WITH CHEMICAL TOILET, PRIVY, OR OTHER MEANS	167	104	17	9	14	7	4	4	2	3	3	10000-
TYPE OF SEWAGE DISPOSAL												
WITH PUBLIC SEWER	8 086	408	529	938	894	987	868	794	1 078	1 131	460	31700
1 OR MORE BREAKDOWNS	113	6	10	11	19	10	12	20	8	12	5	30500
WITH SEPTIC TANK OR CESSPOOL	4 214	327	349	394	450	496	424	388	545	554	287	31100
1 OR MORE BREAKDOWNS	89	6	8	9	8	7	13	5	15	14	3	32000
FLUSH TOILET												
WITH ALL PLUMBING FACILITIES	12 201	686	864	1 319	1 339	1 474	1 288	1 181	1 621	1 682	746	31600
WITH ONLY 1 FLUSH TOILET	5 819	636	745	1 066	939	888	574	358	326	222	46	22400
NO BREAKDOWNS IN FLUSH TOILET	5 606	602	714	1 038	911	875	551	341	312	217	45	22500
WITH BREAKDOWNS IN FLUSH TOILET	171	30	29	40	26	5	21	13	6	2	-	18400
UNUSABLE 6 CONSECUTIVE HOURS OR LONGER:												
1 TIME	133	23	22	32	22	5	16	7	6	2	-	18400
2 TIMES	18	4	5	1	-	-	3	3	1	-	-	...
3 TIMES	10	-	1	6	2	-	-	1	-	-	-	...
4 TIMES OR MORE	9	2	1	1	1	-	2	2	-	1	-	...
NOT REPORTED	2	-	-	-	2	-	-	-	-	-	-	...
NOT REPORTED	42	5	2	7	2	8	2	4	7	3	1	27600
REASON FOR BREAKDOWN:												
PROBLEMS INSIDE BUILDING	81	16	11	17	15	2	12	4	2	1	-	18800
PROBLEMS OUTSIDE BUILDING	84	12	16	23	9	3	9	7	4	2	-	18200
NOT REPORTED	6	2	2	-	2	-	-	2	-	-	-	...
LACKING SOME OR ALL PLUMBING FACILITIES	268	152	31	22	19	16	8	5	4	6	4	10000-
ELECTRIC FUSE BLOWOUTS												
NO FUSE OR SWITCH BLOWOUTS	10 941	761	809	1 196	1 199	1 303	1 127	1 044	1 447	1 435	620	30900
WITH FUSE OR SWITCH BLOWOUTS	1 414	73	77	135	147	179	156	129	161	236	122	33100
1 TIME	841	37	48	76	95	102	93	85	99	135	70	33300
2 TIMES	283	17	16	26	24	39	34	26	30	47	23	32700
3 TIMES OR MORE	261	15	13	31	24	34	26	15	27	51	25	32500
NOT REPORTED	30	3	-	2	4	3	2	3	5	3	4	...
DON'T KNOW	61	3	3	3	8	2	7	11	7	10	6	36700
NOT REPORTED	52	2	6	7	5	5	6	3	10	7	2	31500
UNITS OCCUPIED LAST WINTER	11 524	814	858	1 272	1 287	1 383	1 192	1 078	1 451	1 523	665	30600
HEATING EQUIPMENT												
WITH HEATING EQUIPMENT	11 486	812	857	1 269	1 281	1 380	1 187	1 070	1 446	1 522	663	30600
NO BREAKDOWNS	10 759	770	815	1 191	1 221	1 297	1 099	991	1 344	1 413	616	30400
WITH BREAKDOWNS	629	32	36	68	49	71	79	62	96	97	39	33700
1 TIME	469	24	26	54	32	52	57	53	62	76	33	34000
2 TIMES	90	3	2	6	13	9	12	6	20	14	3	34700
3 TIMES	28	2	4	2	2	3	5	1	7	2	-	...
4 TIMES OR MORE	28	2	2	5	2	3	2	1	6	3	2	...
NOT REPORTED	14	-	2	2	-	3	4	-	2	2	-	...
NOT REPORTED	98	10	6	10	11	12	8	17	7	11	7	30600
NO HEATING EQUIPMENT	38	2	2	3	6	3	6	8	5	2	2	33000
INSUFFICIENT HEAT												
ADDITIONAL HEAT SOURCE:												
WITH SPECIFIED HEATING EQUIPMENT[2]	9 624	339	512	952	1 093	1 205	1 078	997	1 352	1 453	643	33300
NO ADDITIONAL HEAT SOURCE USED	8 680	276	436	824	961	1 078	1 011	903	1 260	1 349	562	33800
USED KITCHEN STOVE, FIREPLACE, OR PORTABLE HEATER	894	62	73	121	125	122	61	80	92	100	58	27700
NOT REPORTED	49	1	3	6	7	5	6	14	1	3	3	32200
LACKING SPECIFIED HEATING EQUIPMENT OR NONE	1 900	475	347	321	194	178	114	81	98	70	22	17000

[1]LIMITED TO 1-FAMILY HOMES ON LESS THAN 10 ACRES AND NO BUSINESS ON PROPERTY.
[2]EXCLUDES ROOM HEATERS WITHOUT FLUE OR VENT, FIREPLACES, STOVES, AND PORTABLE HEATERS.

TABLE 0-7. VALUE OF OWNER-OCCUPIED HOUSING UNITS BY FAILURES IN PLUMBING FACILITIES AND EQUIPMENT: 1977--CONTINUED

(NUMBERS IN THOUSANDS. DATA BASED ON SAMPLE, SEE TEXT. FOR MINIMUM BASE FOR DERIVED FIGURES (PERCENT, MEDIAN, ETC.) AND MEANING OF SYMBOLS, SEE TEXT)

SOUTH	TOTAL	LESS THAN $10,000	$10,000 TO $14,999	$15,000 TO $19,999	$20,000 TO $24,999	$25,000 TO $29,999	$30,000 TO $34,999	$35,000 TO $39,999	$40,000 TO $49,999	$50,000 TO $74,999	$75,000 OR MORE	MEDIAN (DOLLARS)
SPECIFIED OWNER OCCUPIED[1]--CONTINUED												
UNITS OCCUPIED LAST WINTER--CONTINUED												
INSUFFICIENT HEAT--CONTINUED												
ROOMS LACKING SPECIFIED HEAT SOURCE:												
WITH SPECIFIED HEATING EQUIPMENT[2]	9 624	339	512	952	1 093	1 205	1 078	997	1 352	1 453	643	33300
NO ROOMS LACKING AIR DUCTS, REGISTERS, RADIATORS, OR HEATERS	7 067	122	208	440	680	846	852	822	1 191	1 322	582	37300
ROOMS LACKING AIR DUCTS, REGISTERS, RADIATORS, OR HEATERS	2 469	213	300	497	405	348	215	168	146	116	60	22800
1 ROOM	526	31	44	66	61	69	61	44	64	54	31	24400
2 ROOMS	546	66	92	114	74	56	50	37	28	20	11	20100
3 ROOMS OR MORE	1 397	117	164	317	270	223	104	87	54	41	18	21800
NOT REPORTED	88	4	3	14	8	11	11	7	16	15	1	32100
LACKING SPECIFIED HEATING EQUIPMENT OR NONE	1 900	475	347	321	194	178	114	81	98	70	22	17000
CLOSURE OF ROOMS:												
WITH HEATING EQUIPMENT	11 486	812	857	1 269	1 281	1 380	1 187	1 070	1 446	1 522	663	30600
NO ROOMS CLOSED	10 777	685	754	1 147	1 189	1 316	1 138	1 031	1 391	1 482	643	31300
CLOSED CERTAIN ROOMS	635	126	99	115	84	54	41	26	42	34	13	19000
LIVING ROOM ONLY	31	5	7	4	1	8	-	2	2	2	-	...
DINING ROOM ONLY	6	-	-	1	1	2	2	-	-	-	-	...
1 OR MORE BEDROOMS ONLY	408	88	66	81	56	34	26	18	16	18	6	18000
OTHER ROOMS OR COMBINATION	171	29	24	26	24	8	13	5	25	11	6	21200
NOT REPORTED	20	4	1	3	2	2	-	2	-	4	2	...
NOT REPORTED	74	1	4	7	7	9	8	13	13	5	7	35400
NO HEATING EQUIPMENT	38	2	2	3	6	3	6	8	5	2	2	33000

[1]LIMITED TO 1-FAMILY HOMES ON LESS THAN 10 ACRES AND NO BUSINESS ON PROPERTY.
[2]EXCLUDES ROOM HEATERS WITHOUT FLUE OR VENT, FIREPLACES, STOVES, AND PORTABLE HEATERS.

TABLE D-8. VALUE OF OWNER-OCCUPIED HOUSING UNITS BY SELECTED NEIGHBORHOOD CHARACTERISTICS: 1977

(NUMBERS IN THOUSANDS. DATA BASED ON SAMPLE, SEE TEXT. FOR MINIMUM BASE FOR DERIVED FIGURES (PERCENT, MEDIAN, ETC.) AND MEANING OF SYMBOLS, SEE TEXT)

SOUTH	TOTAL	LESS THAN $10,000	$10,000 TO $14,999	$15,000 TO $19,999	$20,000 TO $24,999	$25,000 TO $29,999	$30,000 TO $34,999	$35,000 TO $39,999	$40,000 TO $49,999	$50,000 TO $74,999	$75,000 OR MORE	MEDIAN (DOLLARS)
SPECIFIED OWNER OCCUPIED[1]	12 882	854	912	1 379	1 390	1 532	1 345	1 232	1 683	1 760	796	31400
NEIGHBORHOOD CONDITIONS												
NO STREET OR HIGHWAY NOISE	9 120	545	586	904	958	1 042	971	914	1 221	1 340	640	32700
WITH STREET OR HIGHWAY NOISE	3 733	303	326	468	431	486	374	312	459	419	157	28500
DOES NOT BOTHER	1 528	133	146	188	152	196	135	126	179	189	85	28700
BOTHERS A LITTLE	1 564	110	125	192	198	213	174	123	196	178	56	28700
BOTHERS VERY MUCH	470	43	42	56	59	54	56	46	61	38	15	28200
BOTHERS SO MUCH WOULD LIKE TO MOVE	160	15	13	33	22	21	9	13	19	13	1	24300
NOT REPORTED	10	2	-	-	-	2	-	3	4	-	-	...
NOT REPORTED	29	5	-	7	2	5	-	6	3	1	-	...
NO AIRPLANE TRAFFIC NOISE	10 680	756	785	1 180	1 154	1 285	1 086	990	1 359	1 447	636	30800
WITH AIRPLANE TRAFFIC NOISE	2 161	90	123	195	232	243	254	236	317	311	161	33900
DOES NOT BOTHER	1 194	52	80	111	126	135	135	137	174	160	85	33500
BOTHERS A LITTLE	697	26	30	54	60	77	89	75	104	123	58	35800
BOTHERS VERY MUCH	212	7	10	21	33	26	24	21	33	23	12	31600
BOTHERS SO MUCH WOULD LIKE TO MOVE	37	3	3	3	11	3	4	1	4	3	2	24600
NOT REPORTED	21	2	-	4	2	2	2	2	2	2	3	...
NOT REPORTED	41	8	4	4	5	5	2	6	6	2	-	25200
NO HEAVY TRAFFIC	9 258	524	547	878	942	1 095	1 015	908	1 281	1 405	663	33200
WITH HEAVY TRAFFIC	3 586	323	363	495	445	431	330	316	397	352	133	26900
DOES NOT BOTHER	1 720	196	182	253	216	186	154	148	167	152	66	25400
BOTHERS A LITTLE	1 179	74	134	150	153	148	102	105	139	130	44	27700
BOTHERS VERY MUCH	540	40	41	66	59	69	65	49	73	54	23	29600
BOTHERS SO MUCH WOULD LIKE TO MOVE	123	12	5	23	17	20	8	10	15	13	-	26100
NOT REPORTED	24	2	2	2	1	7	1	3	2	3	-	...
NOT REPORTED	37	7	1	6	3	7	-	7	4	3	-	26500
NO STREETS IN NEED OF REPAIR	9 881	596	626	1 002	1 018	1 145	1 033	986	1 355	1 466	653	32700
WITH STREETS IN NEED OF REPAIR	2 964	248	285	372	369	381	311	239	325	290	143	27700
DOES NOT BOTHER	649	64	73	74	87	78	66	49	59	64	36	26700
BOTHERS A LITTLE	1 094	79	100	145	137	142	117	94	117	119	44	28000
BOTHERS VERY MUCH	1 089	91	102	138	128	135	122	86	133	95	59	28200
BOTHERS SO MUCH WOULD LIKE TO MOVE	107	14	11	14	14	19	5	9	14	6	2	25500
NOT REPORTED	24	1	-	2	3	6	2	1	2	6	2	...
NOT REPORTED	37	9	-	5	3	6	-	7	2	4	-	...
NO ROADS IMPASSABLE	11 182	698	755	1 187	1 214	1 334	1 160	1 057	1 484	1 587	705	31700
WITH ROADS IMPASSABLE	1 660	146	155	189	173	193	165	168	192	169	90	29300
DOES NOT BOTHER	470	41	36	63	47	49	67	50	44	48	25	29900
BOTHERS A LITTLE	573	48	50	52	61	70	66	55	75	65	30	30400
BOTHERS VERY MUCH	520	48	56	68	49	57	47	57	59	52	28	28500
BOTHERS SO MUCH WOULD LIKE TO MOVE	80	6	12	4	16	11	5	6	14	3	4	25900
NOT REPORTED	16	3	2	2	-	5	-	-	-	1	3	...
NOT REPORTED	40	9	2	3	4	5	-	7	7	3	1	27100
NO OCCUPIED HOUSING IN RUNDOWN CONDITION	11 576	726	778	1 161	1 230	1 351	1 236	1 130	1 565	1 651	749	32200
WITH OCCUPIED HOUSING IN RUNDOWN CONDITION	1 256	120	131	211	155	174	106	95	114	105	47	25300
DOES NOT BOTHER	353	66	41	53	44	53	16	20	27	20	13	21900
BOTHERS A LITTLE	434	34	51	70	52	60	47	37	28	38	16	25800
BOTHERS VERY MUCH	392	16	25	68	48	53	37	35	50	42	16	28700
BOTHERS SO MUCH WOULD LIKE TO MOVE	66	3	13	15	9	7	6	3	7	2	-	21000
NOT REPORTED	11	2	-	5	2	-	-	-	1	2	-	...
NOT REPORTED	49	8	3	8	6	7	3	7	4	4	-	25800
NO COMMERCIAL OR NONRESIDENTIAL ACTIVITIES	11 111	695	723	1 126	1 146	1 313	1 178	1 094	1 516	1 586	734	32300
WITH COMMERCIAL OR NONRESIDENTIAL ACTIVITIES	1 718	151	185	248	237	210	165	133	160	168	60	25900
DOES NOT BOTHER	1 295	122	154	187	173	153	127	99	123	120	37	25400
BOTHERS A LITTLE	217	14	14	29	36	29	18	17	24	25	12	27800
BOTHERS VERY MUCH	134	9	11	16	16	15	14	11	10	20	12	29900
BOTHERS SO MUCH WOULD LIKE TO MOVE	47	4	7	7	6	10	2	5	2	3	-	23700
NOT REPORTED	24	2	-	9	5	3	3	1	2	-	-	...
NOT REPORTED	53	8	3	6	7	9	2	5	6	6	2	26800
NO ODORS, SMOKE, OR GAS	11 782	759	805	1 247	1 254	1 378	1 245	1 135	1 563	1 637	758	31800
WITH ODORS, SMOKE, OR GAS	1 060	83	107	128	133	147	100	89	115	119	38	27700
DOES NOT BOTHER	239	20	26	29	35	28	21	21	29	21	8	26600
BOTHERS A LITTLE	425	24	34	46	61	57	44	35	51	54	20	29200
BOTHERS VERY MUCH	315	33	32	36	27	48	27	32	29	41	9	26000
BOTHERS SO MUCH WOULD LIKE TO MOVE	59	3	14	14	6	10	6	1	3	2	-	19500
NOT REPORTED	23	3	2	2	3	5	2	1	3	1	1	...
NOT REPORTED	40	11	-	3	3	7	-	7	4	4	-	26900
ADEQUATE STREET LIGHTS	8 792	586	638	975	955	1 065	905	845	1 088	1 220	515	31000
INADEQUATE STREET LIGHTS	4 033	257	268	398	430	459	436	380	590	536	280	32300
DOES NOT BOTHER	2 091	172	156	207	212	222	239	178	283	275	149	31600
BOTHERS A LITTLE	1 070	43	55	92	123	116	119	107	178	154	83	34500
BOTHERS VERY MUCH	789	33	43	89	81	111	73	90	118	103	45	32500
BOTHERS SO MUCH WOULD LIKE TO MOVE	44	5	6	6	12	9	-	2	4	-	1	22400
NOT REPORTED	39	4	9	5	2	2	4	2	7	3	2	25900
NOT REPORTED	56	11	5	6	6	8	4	7	5	4	1	25500
NO NEIGHBORHOOD CRIME	11 179	768	799	1 166	1 214	1 341	1 200	1 076	1 440	1 526	650	31300
WITH NEIGHBORHOOD CRIME	1 648	76	110	207	168	183	141	149	237	232	146	32800
DOES NOT BOTHER	238	17	16	32	28	24	26	24	26	24	20	30100
BOTHERS A LITTLE	569	31	24	56	62	59	55	43	97	94	48	34800
BOTHERS VERY MUCH	696	18	53	94	62	73	47	74	99	103	73	35100
BOTHERS SO MUCH WOULD LIKE TO MOVE	126	10	17	23	15	21	9	8	12	10	2	24500
NOT REPORTED	19	-	-	2	2	6	4	-	2	1	3	...
NOT REPORTED	55	10	3	6	9	8	4	7	6	2	-	24700
NO TRASH, LITTER, OR JUNK	10 651	678	704	1 054	1 119	1 232	1 130	1 048	1 419	1 561	706	32400
WITH TRASH, LITTER, OR JUNK	2 185	169	203	321	268	291	214	175	255	198	90	27200
DOES NOT BOTHER	336	48	35	58	41	35	35	22	35	24	3	23300
BOTHERS A LITTLE	745	55	68	92	90	103	64	66	81	75	53	28300
BOTHERS VERY MUCH	965	57	82	143	113	133	107	80	124	93	32	28300
BOTHERS SO MUCH WOULD LIKE TO MOVE	123	8	15	23	23	19	8	8	14	6	-	23400
NOT REPORTED	15	2	2	6	-	2	1	-	-	-	2	...
NOT REPORTED	46	6	5	3	3	10	1	9	8	1	-	27800

[1]LIMITED TO 1-FAMILY HOMES ON LESS THAN 10 ACRES AND NO BUSINESS ON PROPERTY.

TABLE D-8. VALUE OF OWNER-OCCUPIED HOUSING UNITS BY SELECTED NEIGHBORHOOD CHARACTERISTICS: 1977--CONTINUED

(NUMBERS IN THOUSANDS. DATA BASED ON SAMPLE, SEE TEXT. FOR MINIMUM BASE FOR DERIVED FIGURES (PERCENT, MEDIAN, ETC.) AND MEANING OF SYMBOLS, SEE TEXT)

SOUTH	TOTAL	LESS THAN $10,000	$10,000 TO $14,999	$15,000 TO $19,999	$20,000 TO $24,999	$25,000 TO $29,999	$30,000 TO $34,999	$35,000 TO $39,999	$40,000 TO $49,999	$50,000 TO $74,999	$75,000 OR MORE	MEDIAN (DOLLARS)
SPECIFIED OWNER OCCUPIED[1]--CONTINUED												
NEIGHBORHOOD CONDITIONS--CONTINUED												
NO BOARDED UP OR ABANDONED STRUCTURES	12 143	755	820	1 263	1 295	1 432	1 288	1 183	1 623	1 708	775	32000
WITH BOARDED UP OR ABANDONED STRUCTURES	701	93	88	110	90	92	56	44	57	51	19	23300
DOES NOT BOTHER	306	55	38	41	36	41	26	21	20	22	5	22600
BOTHERS A LITTLE	182	25	22	30	18	21	16	14	14	13	9	23800
BOTHERS VERY MUCH	178	9	21	33	32	23	12	8	22	14	5	24200
BOTHERS SO MUCH WOULD LIKE TO MOVE	27	4	4	3	5	6	2	1	1	2	-	...
NOT REPORTED	8	-	2	3	-	1	-	1	1	-	-	...
NOT REPORTED	38	6	3	6	5	8	-	5	2	1	2	23900
NEIGHBORHOOD CONDITIONS AND WISH TO MOVE[2]												
NO BOTHERSOME NEIGHBORHOOD CONDITIONS	3 072	160	167	262	303	362	322	284	456	526	229	34400
WITH BOTHERSOME NEIGHBORHOOD CONDITIONS	9 790	688	745	1 115	1 086	1 165	1 022	943	1 224	1 233	567	30500
HOUSEHOLD WOULD NOT LIKE TO MOVE	9 255	651	688	1 026	1 011	1 091	978	901	1 161	1 195	553	30800
HOUSEHOLD WOULD LIKE TO MOVE	502	35	55	83	75	65	42	41	61	35	10	25200
NOT REPORTED	33	2	2	6	-	9	2	2	2	4	5	...
NOT REPORTED	21	5	-	2	2	5	-	4	2	1	-	...
NEIGHBORHOOD SERVICES												
SATISFACTORY PUBLIC TRANSPORTATION	6 443	514	540	832	783	718	658	591	729	778	300	28800
UNSATISFACTORY PUBLIC TRANSPORTATION	5 343	313	323	461	513	665	549	515	784	814	406	33600
DOES NOT BOTHER	3 991	224	249	369	410	521	400	367	579	586	288	32800
BOTHERS A LITTLE	800	48	48	49	56	102	82	89	120	137	70	35900
BOTHERS VERY MUCH	426	33	17	33	40	33	43	44	66	75	42	36600
BOTHERS SO MUCH WOULD LIKE TO MOVE	28	4	3	2	2	2	2	2	4	4	3	...
NOT REPORTED	98	4	6	9	6	8	22	13	15	12	2	33600
DON'T KNOW	1 058	19	49	84	89	138	135	121	165	168	90	35600
NOT REPORTED	38	8	-	2	5	11	3	5	5	-	-	27200
SATISFACTORY SCHOOLS	10 713	722	766	1 181	1 133	1 288	1 146	1 002	1 395	1 448	631	31200
UNSATISFACTORY SCHOOLS	714	42	38	49	59	88	75	67	105	123	70	35500
DOES NOT BOTHER	115	20	9	7	12	10	13	7	22	11	6	30300
BOTHERS A LITTLE	100	5	6	9	5	16	11	10	11	17	9	33900
BOTHERS VERY MUCH	405	13	19	27	38	43	45	44	56	76	44	37100
BOTHERS SO MUCH WOULD LIKE TO MOVE	80	3	4	5	4	20	3	5	14	14	7	35700
NOT REPORTED	15	-	-	1	-	-	4	1	2	3	4	...
DON'T KNOW	1 421	83	105	144	193	151	123	158	180	189	95	31400
NOT REPORTED	33	7	3	5	6	5	-	5	3	-	-	...
SATISFACTORY SHOPPING	11 035	695	750	1 166	1 183	1 299	1 165	1 061	1 471	1 532	692	31800
UNSATISFACTORY SHOPPING	1 786	149	158	207	197	227	154	164	202	224	104	29000
DOES NOT BOTHER	939	84	87	111	111	127	74	85	103	100	56	28100
BOTHERS A LITTLE	519	44	37	59	45	58	56	44	62	88	25	31400
BOTHERS VERY MUCH	273	18	23	31	38	33	19	33	29	34	15	29000
BOTHERS SO MUCH WOULD LIKE TO MOVE	29	2	10	3	2	4	-	1	4	1	2	...
NOT REPORTED	25	2	1	3	-	5	5	2	4	2	2	...
DON'T KNOW	23	2	2	3	5	-	4	2	5	-	-	...
NOT REPORTED	38	7	2	2	6	6	2	5	5	3	-	26900
SATISFACTORY POLICE PROTECTION	10 900	678	759	1 131	1 165	1 290	1 174	1 054	1 424	1 547	678	31800
UNSATISFACTORY POLICE PROTECTION	1 195	114	96	152	145	145	100	100	141	125	77	28100
DOES NOT BOTHER	257	44	32	31	24	31	17	19	19	27	15	24700
BOTHERS A LITTLE	361	32	20	42	46	41	35	43	40	37	25	29800
BOTHERS VERY MUCH	520	34	37	69	67	64	46	37	75	55	37	29200
BOTHERS SO MUCH WOULD LIKE TO MOVE	42	2	7	6	7	7	1	2	7	2	-	23900
NOT REPORTED	15	2	-	5	2	2	-	-	1	4	1	...
DON'T KNOW	749	55	53	93	75	89	71	74	114	86	39	30700
NOT REPORTED	38	6	3	3	5	8	1	4	4	2	2	25800
SATISFACTORY OUTDOOR RECREATION FACILITIES	8 220	470	537	871	848	938	870	805	1 073	1 242	564	32600
UNSATISFACTORY OUTDOOR RECREATION FACILITIES	3 978	334	310	438	449	504	424	368	517	436	196	29500
DOES NOT BOTHER	2 252	251	194	247	255	275	225	206	252	237	111	28300
BOTHERS A LITTLE	976	48	63	108	105	115	115	94	150	129	49	32200
BOTHERS VERY MUCH	642	31	39	72	81	99	70	64	97	63	28	30000
BOTHERS SO MUCH WOULD LIKE TO MOVE	46	3	9	7	3	9	-	2	8	2	3	25500
NOT REPORTED	63	1	6	6	6	6	14	2	10	7	5	32300
DON'T KNOW	644	41	63	64	89	86	47	54	88	77	36	28800
NOT REPORTED	40	9	2	5	3	5	4	4	4	4	-	26200
SATISFACTORY HOSPITALS OR HEALTH CLINICS	10 395	646	725	1 095	1 115	1 213	1 114	1 000	1 343	1 479	664	31800
UNSATISFACTORY HOSPITALS OR HEALTH CLINICS	2 224	183	174	250	240	289	208	210	306	256	108	29600
DOES NOT BOTHER	922	84	85	100	93	105	82	86	128	106	52	29700
BOTHERS A LITTLE	570	45	30	68	56	96	50	56	85	57	29	29500
BOTHERS VERY MUCH	650	48	55	76	78	77	66	58	79	89	24	29400
BOTHERS SO MUCH WOULD LIKE TO MOVE	37	2	1	4	8	7	2	5	6	1	-	27800
NOT REPORTED	45	4	3	2	5	5	7	5	7	4	3	32600
DON'T KNOW	221	13	10	27	33	24	21	16	27	25	23	30800
NOT REPORTED	42	11	3	7	2	6	2	6	6	-	1	21700
NEIGHBORHOOD SERVICES AND WISH TO MOVE[3]												
WITH SATISFACTORY NEIGHBORHOOD SERVICES	4 799	304	360	562	549	512	510	469	603	653	277	31100
WITH UNSATISFACTORY NEIGHBORHOOD SERVICES	8 061	544	551	815	839	1 015	835	759	1 076	1 107	519	31600
HOUSEHOLD WOULD NOT LIKE TO MOVE	7 751	527	524	787	814	966	801	737	1 022	1 073	499	31600
HOUSEHOLD WOULD LIKE TO MOVE	201	11	21	18	21	40	8	15	34	21	13	28700
NOT REPORTED	110	5	6	10	4	10	26	7	20	13	7	33800
NOT REPORTED	21	6	-	2	2	5	-	4	3	-	-	...

[1]LIMITED TO 1-FAMILY HOMES ON LESS THAN 10 ACRES AND NO BUSINESS ON PROPERTY.
[2]WISH TO MOVE ONLY RELATES TO RESPONDENT'S OPINION OF SPECIFIC NEIGHBORHOOD CONDITIONS.
[3]WISH TO MOVE ONLY RELATES TO RESPONDENT'S OPINION OF SPECIFIC NEIGHBORHOOD SERVICES.

TABLE D-8. VALUE OF OWNER-OCCUPIED HOUSING UNITS BY SELECTED NEIGHBORHOOD CHARACTERISTICS: 1977--CONTINUED

(NUMBERS IN THOUSANDS. DATA BASED ON SAMPLE, SEE TEXT. FOR MINIMUM BASE FOR DERIVED FIGURES (PERCENT, MEDIAN, ETC.) AND MEANING OF SYMBOLS, SEE TEXT)

SOUTH	TOTAL	LESS THAN $10,000	$10,000 TO $14,999	$15,000 TO $19,999	$20,000 TO $24,999	$25,000 TO $29,999	$30,000 TO $34,999	$35,000 TO $39,999	$40,000 TO $49,999	$50,000 TO $74,999	$75,000 OR MORE	MEDIAN (DOLLARS)
SPECIFIED OWNER OCCUPIED[1]--CONTINUED												
OVERALL OPINION OF NEIGHBORHOOD												
EXCELLENT	5 214	185	234	328	399	492	505	537	858	1 081	596	39300
GOOD	5 747	401	445	717	711	797	675	567	679	579	176	28800
FAIR	1 656	234	202	290	248	206	137	118	114	87	21	22100
POOR	195	24	30	27	27	26	19	5	24	9	3	22900
NOT REPORTED	70	9	1	15	6	11	9	6	8	5	1	27000
HOUSEHOLD WOULD LIKE TO MOVE	502	35	55	83	75	65	42	41	61	35	10	25200
EXCELLENT	50	2	3	4	3	4	4	3	12	6	8	41300
GOOD	150	8	9	20	27	16	17	12	23	16	2	28200
FAIR	219	17	30	47	31	34	12	25	16	9	-	22700
POOR	78	8	13	10	11	11	9	2	9	5	-	23300
NOT REPORTED	4	-	-	2	2	-	-	-	1	-	-	...
HOUSEHOLD WOULD NOT LIKE TO MOVE	12 326	810	855	1 288	1 314	1 454	1 300	1 186	1 617	1 720	782	31700
EXCELLENT	5 144	182	230	318	396	485	500	532	845	1 073	583	39300
GOOD	5 584	392	435	697	683	777	657	556	654	560	174	28800
FAIR	1 433	216	172	244	216	171	125	93	98	78	21	22000
POOR	117	16	17	17	16	15	10	3	15	4	3	22600
NOT REPORTED	49	4	1	12	4	6	9	2	5	5	1	27500
NOT REPORTED	54	8	2	7	2	14	2	6	4	4	3	28100

[1]LIMITED TO 1-FAMILY HOMES ON LESS THAN 10 ACRES AND NO BUSINESS ON PROPERTY.

TABLE D-9. GROSS RENT OF RENTER-OCCUPIED HOUSING UNITS BY OCCUPANCY AND UTILIZATION CHARACTERISTICS AND SERVICES AVAILABLE: 1977

(NUMBERS IN THOUSANDS. DATA BASED ON SAMPLE, SEE TEXT. FOR MINIMUM BASE FOR DERIVED FIGURES (PERCENT, MEDIAN, ETC.) AND MEANING OF SYMBOLS, SEE TEXT)

SOUTH	TOTAL	LESS THAN $70	$70 TO $99	$100 TO $124	$125 TO $149	$150 TO $174	$175 TO $199	$200 TO $224	$225 TO $249	$250 TO $274	$275 TO $299	$300 TO $349	$350 OR MORE	NO CASH RENT	MEDIAN (DOLLARS)
SPECIFIED RENTER OCCUPIED[1]	7 732	694	716	704	804	846	833	789	551	405	276	264	268	584	169
DURATION OF OCCUPANCY															
HOUSEHOLD HEAD LIVED HERE:															
LESS THAN 3 MONTHS	1 142	52	61	101	114	118	163	151	119	74	52	45	37	52	190
3 MONTHS OR LONGER	6 591	642	655	602	690	728	670	638	431	326	225	219	230	532	164
LIVED HERE LAST WINTER	4 725	575	557	445	511	485	430	404	268	197	145	128	130	451	152
COMPLETE BATHROOMS															
1	5 840	446	586	651	754	781	732	667	404	255	103	86	37	339	160
1 AND ONE-HALF	567	19	9	13	19	20	72	78	69	80	45	69	35	39	237
2 OR MORE	785	7	5	7	15	26	24	39	74	66	127	106	195	98	291
ALSO USED BY ANOTHER HOUSEHOLD	97	38	20	7	3	5	2	2	-	-	-	-	1	18	72
NONE	444	185	97	26	13	14	2	3	4	4	1	3	-	91	70-
COMPLETE KITCHEN FACILITIES															
FOR EXCLUSIVE USE OF HOUSEHOLD	7 370	545	658	676	790	830	826	787	547	401	276	262	266	506	172
ALSO USED BY ANOTHER HOUSEHOLD	40	19	7	2	2	-	2	1	-	-	-	-	-	9	...
NO COMPLETE KITCHEN FACILITIES	322	131	52	26	12	15	5	2	4	3	-	2	2	69	70-
CONDITION OF KITCHEN FACILITIES															
WITH COMPLETE KITCHEN FACILITIES	7 410	563	665	678	792	830	828	787	547	401	276	262	266	514	172
ALL USABLE	7 286	544	646	663	779	817	819	781	540	396	273	261	265	500	172
1 OR MORE NOT USABLE	95	16	15	12	9	12	6	5	3	2	1	1	2	12	121
NOT REPORTED	29	3	3	2	4	2	3	2	3	3	2	-	-	2	...
LACKING COMPLETE KITCHEN FACILITIES	322	131	52	26	12	15	5	2	4	3	-	2	2	69	70-
TYPE OF HOUSEHOLD															
2-OR-MORE-PERSON HOUSEHOLDS	5 262	357	477	465	570	557	552	517	376	308	229	219	236	400	175
HUSBAND-WIFE[2]	3 318	126	262	278	355	354	368	354	241	206	148	154	161	312	183
WITH 1 OR MORE SUBFAMILIES	46	2	9	7	8	2	7	3	2	1	-	2	4	1	141
WITH OTHER RELATIVES OR NONRELATIVES	279	13	28	19	36	24	33	26	13	13	14	14	17	28	179
WITH OWN CHILDREN UNDER 18 YEARS	1 893	72	150	159	201	197	204	185	138	114	89	104	101	180	184
OTHER MALE HEAD[2]	481	23	24	39	37	57	48	45	46	48	31	22	37	24	200
WITH 1 OR MORE SUBFAMILIES	13	-	2	3	2	3	1	-	-	2	-	-	-	1	...
WITH OTHER RELATIVES OR NONRELATIVES	433	21	20	35	33	51	45	43	43	42	28	20	35	18	202
WITH OWN CHILDREN UNDER 18 YEARS	62	4	5	6	2	7	6	5	8	8	3	2	-	6	192
FEMALE HEAD[2]	1 462	208	191	148	178	146	136	118	89	54	50	43	38	64	146
WITH 1 OR MORE SUBFAMILIES	54	5	4	5	11	9	7	2	2	1	3	1	-	5	148
WITH OTHER RELATIVES OR NONRELATIVES	585	61	78	45	79	56	56	58	30	32	31	17	11	31	156
WITH OWN CHILDREN UNDER 18 YEARS	929	150	124	111	102	101	85	70	60	19	26	25	26	29	140
1-PERSON HOUSEHOLDS	2 470	337	240	239	234	289	281	272	174	97	47	45	32	184	158
BEDROOMS															
NONE AND 1	2 460	317	238	292	238	337	312	315	146	84	31	25	15	110	156
2 OR MORE	5 272	377	478	412	566	509	521	473	405	320	245	239	253	474	178
NONE LACKING PRIVACY	4 387	271	293	290	450	423	453	431	384	315	281	223	241	373	190
1 OR MORE LACKING PRIVACY	880	107	186	122	116	86	68	40	20	6	4	14	11	101	119
PRIVACY NOT REPORTED	6	-	-	-	-	-	-	2	1	-	-	2	1	-	...
3-OR-MORE-PERSON HOUSEHOLDS	3 086	225	315	272	335	320	302	261	210	158	132	140	157	259	170
NO BEDROOMS USED BY 3 PERSONS OR MORE	2 281	140	189	177	215	235	227	204	176	137	118	129	150	184	185
BEDROOMS USED BY 3 PERSONS OR MORE	725	81	118	87	107	73	64	55	31	15	12	12	6	65	135
1	637	73	100	75	97	69	54	47	24	15	12	12	6	53	136
2 OR MORE	88	8	18	12	11	4	10	8	6	-	-	-	-	11	127
BEDROOMS USED BY PERSONS 13 YEARS OF AGE OR OLDER	453	57	76	53	71	36	32	35	20	10	7	6	3	47	131
NO BEDROOMS USED BY PERSONS 13 YEARS OF AGE OR OLDER	172	19	23	25	18	21	22	11	9	2	5	5	2	10	144
NOT REPORTED	99	5	19	9	18	15	11	10	2	3	-	-	-	8	142
NO BEDROOMS	7	1	-	2	2	-	1	-	-	-	-	-	-	2	...
NOT REPORTED	73	4	8	6	11	11	9	2	4	6	2	-	2	8	158
1- AND 2-PERSON HOUSEHOLDS	4 646	469	402	432	469	526	532	528	340	246	144	124	110	329	168
PLUMBING FACILITIES BY PERSONS PER ROOM															
WITH ALL PLUMBING FACILITIES	7 228	474	608	672	789	835	830	786	550	402	275	262	266	479	174
1.00 OR LESS	6 692	433	527	605	712	778	771	739	524	382	266	252	260	442	177
1.01 TO 1.50	393	33	54	44	50	41	44	38	20	19	9	8	5	27	151
1.51 OR MORE	144	8	27	23	27	15	15	9	6	1	1	2	2	10	133
LACKING SOME OR ALL PLUMBING FACILITIES	504	220	108	32	15	11	3	3	1	2	1	2	1	105	70-
1.00 OR LESS	408	180	87	21	11	10	3	2	-	2	-	2	1	89	70-
1.01 TO 1.50	53	23	11	6	3	-	-	-	1	-	1	-	-	9	70-
1.51 OR MORE	43	18	10	5	1	1	-	2	-	-	-	-	-	7	...
GARBAGE COLLECTION SERVICE															
WITH SERVICE	7 018	572	622	631	745	790	790	754	520	383	264	244	259	444	172
LESS THAN ONCE A WEEK	31	7	8	4	2	1	2	2	-	1	1	-	-	2	...
ONCE A WEEK	1 090	125	107	136	136	150	99	82	43	36	13	18	20	124	145
TWICE A WEEK OR MORE	4 663	366	440	422	500	490	552	508	323	245	184	186	194	255	173
DON'T KNOW	1 195	72	66	63	104	143	132	161	148	98	59	40	45	64	196
NOT REPORTED	39	2	1	6	3	6	5	-	6	2	6	-	-	1	177
NO SERVICE	691	116	93	72	57	54	38	35	30	21	12	16	6	140	122
METHOD OF DISPOSAL:															
INCINERATOR, TRASH CHUTE, OR COMPACTOR	139	19	14	11	8	15	2	12	10	9	7	8	3	20	160
GARBAGE DISPOSAL	11	2	-	-	2	-	-	3	1	2	-	-	2	-	...
OTHER MEANS	522	89	79	58	44	36	36	20	19	11	5	8	2	116	115
NOT REPORTED	19	6	1	3	2	3	-	-	1	-	-	-	-	3	...
DON'T KNOW	14	2	1	1	1	2	3	-	-	1	-	1	3	-	...
NOT REPORTED	9	4	-	-	1	1	2	-	-	-	-	2	-	-	...

[1]EXCLUDES 1-FAMILY HOMES ON 10 ACRES OR MORE.
[2]FIGURES MAY NOT ADD TO TOTAL BECAUSE HOUSEHOLD MEMBERS MAY BE INCLUDED IN MORE THAN ONE GROUP.

TABLE D-9. GROSS RENT OF RENTER-OCCUPIED HOUSING UNITS BY OCCUPANCY AND UTILIZATION CHARACTERISTICS AND SERVICES AVAILABLE: 1977--CONTINUED

(NUMBERS IN THOUSANDS. DATA BASED ON SAMPLE, SEE TEXT. FOR MINIMUM BASE FOR DERIVED FIGURES (PERCENT, MEDIAN, ETC.) AND MEANING OF SYMBOLS, SEE TEXT)

SOUTH	TOTAL	LESS THAN $70	$70 TO $99	$100 TO $124	$125 TO $149	$150 TO $174	$175 TO $199	$200 TO $224	$225 TO $249	$250 TO $274	$275 TO $299	$300 TO $349	$350 OR MORE	NO CASH RENT	MEDIAN (DOLLARS)
SPECIFIED RENTER OCCUPIED[1]--CON.															
EXTERMINATION SERVICE															
OCCUPIED 3 MONTHS OR LONGER	6 591	642	655	602	690	728	670	638	431	326	225	219	230	532	164
NO SIGNS OF MICE OR RATS	5 191	444	427	432	509	592	567	548	386	292	203	193	215	385	175
WITH SIGNS OF MICE OR RATS	1 341	194	224	167	180	128	95	86	41	28	20	22	15	141	127
WITH SIGNS OF MICE ONLY	981	139	161	136	137	92	68	53	33	20	13	15	10	106	125
REGULAR EXTERMINATION SERVICE	107	22	4	16	15	5	7	13	3	5	2	7	2	8	139
IRREGULAR EXTERMINATION SERVICE	181	13	35	13	27	21	20	7	10	6	2	4	2	21	142
NO EXTERMINATION SERVICE	680	104	122	107	93	64	39	33	16	8	9	5	5	76	117
NOT REPORTED	13	1	-	-	2	2	2	-	3	2	-	-	2	1	...
WITH SIGNS OF RATS ONLY	173	18	27	18	20	18	14	20	6	2	6	6	2	17	143
REGULAR EXTERMINATION SERVICE	14	2	2	-	1	-	-	2	1	2	2	3	-	2	...
IRREGULAR EXTERMINATION SERVICE	30	-	2	4	4	7	2	3	3	-	2	3	2	-	...
NO EXTERMINATION SERVICE	126	16	23	14	15	12	12	13	2	1	3	-	-	15	129
NOT REPORTED	2	-	-	-	-	-	-	2	-	-	-	-	-	1	...
WITH SIGNS OF MICE AND RATS	120	23	32	9	14	11	10	6	1	3	2	-	-	9	100
REGULAR EXTERMINATION SERVICE	2	1	-	1	-	-	-	-	-	-	-	-	-	-	...
IRREGULAR EXTERMINATION SERVICE	16	-	2	1	2	3	3	3	-	2	-	-	-	-	...
NO EXTERMINATION SERVICE	101	22	30	8	12	7	6	2	1	-	2	-	-	9	92
NOT REPORTED	2	-	-	-	-	-	-	-	-	2	-	-	-	-	...
DON'T KNOW	62	14	2	4	7	7	3	7	2	2	-	1	4	8	148
REGULAR EXTERMINATION SERVICE	9	5	-	-	1	-	2	-	-	-	-	-	2	-	...
IRREGULAR EXTERMINATION SERVICE	10	1	-	-	2	3	-	2	-	-	-	-	2	1	...
NO EXTERMINATION SERVICE	42	8	2	4	5	3	2	6	2	2	-	1	-	7	...
NOT REPORTED	2	-	-	-	-	1	-	-	-	-	-	-	-	1	...
NOT REPORTED	5	1	2	-	2	-	-	-	-	-	-	-	-	-	...
NOT REPORTED	59	4	5	3	2	9	9	5	4	6	2	5	-	7	185
OCCUPIED LESS THAN 3 MONTHS	1 142	52	61	101	114	118	163	151	119	78	52	45	37	52	190

[1]EXCLUDES 1-FAMILY HOMES ON 10 ACRES OR MORE.

TABLE 0-10. GROSS RENT OF RENTER-OCCUPIED HOUSING UNITS BY DEFICIENCIES IN SELECTED STRUCTURAL CHARACTERISTICS: 1977

(NUMBERS IN THOUSANDS. DATA BASED ON SAMPLE, SEE TEXT. FOR MINIMUM BASE FOR DERIVED FIGURES (PERCENT, MEDIAN, ETC.) AND MEANING OF SYMBOLS, SEE TEXT)

SOUTH	TOTAL	LESS THAN $70	$70 TO $99	$100 TO $124	$125 TO $149	$150 TO $174	$175 TO $199	$200 TO $224	$225 TO $249	$250 TO $274	$275 TO $299	$300 TO $349	$350 OR MORE	NO CASH RENT	MEDIAN (DOLLARS)
SPECIFIED RENTER OCCUPIED[1]	7 732	694	716	704	804	846	833	789	551	405	276	264	268	584	169
2 OR MORE UNITS IN STRUCTURE	4 267	386	265	349	397	503	573	553	379	287	187	161	142	84	183
COMMON STAIRWAYS															
WITH COMMON STAIRWAYS	2 868	187	123	204	239	353	409	412	305	226	152	110	96	52	193
NO LOOSE STEPS	2 510	166	96	166	207	300	359	371	272	204	131	104	88	47	195
RAILINGS NOT LOOSE	2 231	144	69	133	170	275	320	331	249	196	127	91	81	43	198
RAILINGS LOOSE	122	12	15	12	10	12	18	17	13	3	1	5	3	2	173
NO RAILINGS	113	6	12	18	21	3	13	16	10	3	2	8	-	2	148
RAILINGS NOT REPORTED	44	4	-	3	6	10	9	7	-	2	2	-	3	-	174
LOOSE STEPS	130	6	7	10	11	23	22	17	15	6	7	2	4	1	184
RAILINGS NOT LOOSE	104	5	3	5	11	17	18	14	15	5	7	2	3	1	190
RAILINGS LOOSE	14	2	2	2	-	3	2	2	-	2	-	-	1	-	...
NO RAILINGS	10	-	2	3	-	2	2	2	-	-	-	-	-	-	...
RAILINGS NOT REPORTED	2	-	-	-	-	2	-	-	-	-	-	-	-	-	...
STEPS NOT REPORTED	228	15	21	29	21	30	28	24	18	15	13	4	5	4	171
NO-COMMON STAIRWAYS	1 399	201	141	146	158	150	163	140	74	61	36	51	46	33	156
LIGHT FIXTURES IN PUBLIC HALLS															
WITH PUBLIC HALLS	2 016	135	70	135	173	248	287	267	215	156	105	96	86	42	194
WITH LIGHT FIXTURES	1 921	120	63	128	160	232	272	261	214	155	104	95	81	36	196
ALL WORKING	1 705	101	52	112	133	204	248	244	195	137	90	79	75	33	198
SOME WORKING	158	15	10	12	23	17	21	11	12	16	10	8	2	2	177
NONE WORKING	29	3	1	4	2	7	2	2	-	1	-	7	-	-	...
NOT REPORTED	28	-	-	1	2	5	1	3	6	-	4	2	5	-	...
NO LIGHT FIXTURES	96	15	7	7	13	16	15	6	2	1	2	2	5	6	153
NO PUBLIC HALLS	2 036	239	178	186	201	228	259	262	148	113	69	60	53	38	170
NOT REPORTED	215	13	16	29	23	27	27	24	15	19	13	4	3	4	172
STORIES BETWEEN MAIN AND APARTMENT ENTRANCES															
NONE (ON SAME FLOOR)	1 890	203	152	159	166	212	252	239	137	109	84	79	56	45	178
1 (UP OR DOWN)	1 177	77	51	80	112	155	192	150	140	84	55	38	27	17	168
2 OR MORE (UP OR DOWN)	545	39	14	42	35	65	58	71	56	53	28	32	49	3	206
NOT REPORTED	655	69	48	68	84	72	72	93	47	41	20	13	11	19	166
1-UNIT STRUCTURES INCLUDING MOBILE HOMES OR TRAILERS	3 465	307	452	354	407	343	260	236	172	117	89	103	125	499	147
SPECIFIED RENTER OCCUPIED[1]	7 732	694	716	704	804	846	833	789	551	405	276	264	268	584	169
ELECTRIC WIRING															
ALL WIRING CONCEALED IN WALLS OR METAL COVERING	7 506	629	673	676	785	840	825	784	546	398	276	262	266	545	170
SOME OR ALL WIRING EXPOSED	212	63	43	28	15	6	8	3	3	3	-	2	1	36	87
NOT REPORTED	15	2	-	-	3	-	-	2	2	3	-	-	1	2	...
ELECTRIC WALL OUTLETS															
WITH WORKING OUTLETS IN EACH ROOM	7 324	570	635	664	761	827	818	781	543	401	276	264	261	522	172
LACKING WORKING OUTLETS IN SOME OR ALL ROOMS	388	122	80	40	41	17	13	7	4	2	-	-	4	57	85
NOT REPORTED	20	2	2	-	2	2	2	-	4	2	-	-	2	4	...
BASEMENT															
WITH BASEMENT	1 251	78	83	106	130	144	140	121	109	75	49	48	92	76	183
NO SIGNS OF WATER LEAKAGE	714	46	41	59	63	85	80	65	65	51	27	26	57	50	187
WITH SIGNS OF WATER LEAKAGE	254	8	16	21	32	27	24	23	28	14	12	6	19	24	186
DON'T KNOW	272	23	23	26	35	31	35	33	17	11	9	14	14	1	172
NOT REPORTED	11	1	3	-	-	2	-	-	-	-	-	2	3	1	...
NO BASEMENT	6 481	616	634	597	674	702	693	668	442	329	227	216	176	506	166
ROOF															
NO SIGNS OF WATER LEAKAGE	6 604	575	596	586	694	735	729	682	474	362	229	217	220	508	170
WITH SIGNS OF WATER LEAKAGE	751	98	111	92	83	71	50	59	32	22	21	22	18	74	136
DON'T KNOW	368	21	10	24	28	38	54	48	45	19	25	23	28	4	203
NOT REPORTED	10	-	-	2	-	2	-	-	-	2	-	2	2	-	...
INTERIOR CEILINGS AND WALLS															
OPEN CRACKS OR HOLES:															
NO OPEN CRACKS OR HOLES	6 890	571	585	604	693	759	756	731	517	382	260	252	256	524	173
WITH OPEN CRACKS OR HOLES	822	119	131	99	106	86	71	58	34	23	16	8	11	60	132
NOT REPORTED	21	4	-	-	5	2	6	-	-	-	-	3	1	-	...
BROKEN PLASTER:															
NO BROKEN PLASTER	7 283	633	637	633	756	806	789	758	531	398	265	262	262	553	171
WITH BROKEN PLASTER	443	61	79	70	48	40	43	31	19	6	11	-	6	29	123
NOT REPORTED	6	-	1	-	-	-	2	-	-	-	-	2	-	2	...
PEELING PAINT:															
NO PEELING PAINT	7 150	607	618	626	740	781	786	744	529	395	262	253	261	549	172
WITH PEELING PAINT	573	87	98	76	64	65	47	45	20	8	14	9	7	33	129
NOT REPORTED	9	-	1	2	-	-	-	-	2	2	-	2	-	2	...
INTERIOR FLOORS															
NO HOLES IN FLOOR	7 272	634	632	646	745	797	795	748	530	393	273	259	265	554	171
WITH HOLES IN FLOOR	421	56	84	52	56	45	35	37	17	5	2	3	2	28	127
NOT REPORTED	39	4	1	6	3	4	3	4	3	7	1	2	1	2	185

[1]EXCLUDES 1-FAMILY HOMES ON 10 ACRES OR MORE.

TABLE D-10. GROSS RENT OF RENTER-OCCUPIED HOUSING UNITS BY DEFICIENCIES IN SELECTED STRUCTURAL CHARACTERISTICS: 1977--CONTINUED

(NUMBERS IN THOUSANDS. DATA BASED ON SAMPLE, SEE TEXT. FOR MINIMUM BASE FOR DERIVED FIGURES (PERCENT, MEDIAN, ETC.) AND MEANING OF SYMBOLS, SEE TEXT)

SOUTH	TOTAL	LESS THAN $70	$70 TO $99	$100 TO $124	$125 TO $149	$150 TO $174	$175 TO $199	$200 TO $224	$225 TO $249	$250 TO $274	$275 TO $299	$300 TO $349	$350 OR MORE	NO CASH RENT	MEDIAN (DOLLARS)
SPECIFIED RENTER OCCUPIED[1]--CON.															
SELECTED STRUCTURAL DEFICIENCIES AND WISH TO MOVE															
WITH STRUCTURAL DEFICIENCIES.	1 830	223	250	214	220	199	150	150	99	60	41	46	45	132	143
HOUSEHOLD WOULD LIKE TO MOVE[2]	407	53	70	78	42	39	34	20	18	12	7	9	4	22	121
UNITS WITH SIGNS OF WATER LEAKAGE IN BASEMENT	36	2	1	3	7	4	3	2	5	2	3	-	-	3	...
UNITS WITH SIGNS OF WATER LEAKAGE IN ROOF	206	25	42	33	20	15	15	13	6	8	5	7	2	16	120
UNITS WITH OPEN CRACKS OR HOLES IN INTERIOR CEILINGS AND WALLS.	294	43	60	55	30	29	26	10	14	4	6	1	2	15	116
UNITS WITH HOLES IN FLOOR	172	26	36	31	21	19	15	8	5	-	-	1	-	11	114
UNITS WITH BROKEN PLASTER ON INTERIOR CEILINGS AND WALLS	175	20	42	38	20	18	9	4	6	2	3	-	2	11	112
UNITS WITH PEELING PAINT ON INTERIOR CEILINGS AND WALLS	184	19	37	38	21	25	13	8	5	-	3	-	4	10	119
UNITS WITH 2 OR MORE STRUCTURAL DEFICIENCIES	304	38	60	59	34	31	27	13	11	4	5	1	4	17	118
HOUSEHOLD WOULD NOT LIKE TO MOVE.	1 338	162	170	126	172	153	113	126	70	49	33	32	32	100	147
NOT REPORTED.	85	8	9	10	7	6	3	5	11	-	2	5	9	10	161
NO STRUCTURAL DEFICIENCIES.	5 901	471	467	489	584	647	683	639	451	344	235	217	223	451	177
NOT REPORTED.	2	-	-	-	-	-	-	-	-	-	-	2	-	-	...
OVERALL OPINION OF STRUCTURE															
EXCELLENT	1 318	113	87	59	98	111	136	110	108	98	61	82	90	164	194
GOOD.	3 580	289	270	317	345	378	412	423	274	219	145	121	135	252	179
FAIR.	2 208	230	248	259	281	292	238	207	131	68	58	44	32	120	152
POOR.	571	58	105	63	69	60	42	47	35	18	13	12	9	40	139
NOT REPORTED.	55	3	7	5	10	5	5	2	3	2	-	5	2	7	147

[1]EXCLUDES 1-FAMILY HOMES ON 10 ACRES OR MORE.
[2]FIGURES WILL NOT ADD TO TOTAL BECAUSE MORE THAN ONE STRUCTURAL DEFICIENCY WAS REPORTED FOR THE SAME UNIT.

TABLE D-11. GROSS RENT OF RENTER-OCCUPIED HOUSING UNITS BY FAILURES IN PLUMBING FACILITIES AND EQUIPMENT: 1977

(NUMBERS IN THOUSANDS. DATA BASED ON SAMPLE, SEE TEXT. FOR MINIMUM BASE FOR DERIVED FIGURES (PERCENT, MEDIAN, ETC.) AND MEANING OF SYMBOLS, SEE TEXT)

SOUTH	TOTAL	LESS THAN $70	$70 TO $99	$100 TO $124	$125 TO $149	$150 TO $174	$175 TO $199	$200 TO $224	$225 TO $249	$250 TO $274	$275 TO $299	$300 TO $349	$350 OR MORE	NO CASH RENT	MEDIAN (DOLLARS)
SPECIFIED RENTER OCCUPIED[1]	7 732	694	716	704	804	846	833	789	551	405	276	264	268	584	169
UNITS OCCUPIED 3 MONTHS OR LONGER	6 591	642	655	602	690	728	670	638	431	326	225	219	230	532	164
WATER SUPPLY															
WITH PIPED WATER INSIDE STRUCTURE	6 420	555	629	598	686	728	670	638	431	326	225	218	230	485	166
NO BREAKDOWNS	6 126	532	600	578	664	705	636	603	401	312	213	210	216	458	166
WITH BREAKDOWNS	222	21	22	16	19	15	25	24	26	9	11	3	13	19	184
UNUSABLE 6 CONSECUTIVE HOURS OR LONGER:															
1 TIME	139	13	13	10	17	8	14	13	15	6	4	3	11	12	179
2 TIMES	36	2	6	2	-	3	4	6	2	3	2	-	2	2	...
3 TIMES OR MORE	46	5	3	4	2	4	6	5	10	-	5	-	-	3	191
NOT REPORTED	2	1	-	-	-	-	-	-	-	-	-	-	-	1	...
DON'T KNOW	24	1	5	1	2	1	3	5	2	2	-	3	-	-	...
NOT REPORTED	48	2	2	4	2	8	6	7	2	3	-	1	2	8	182
REASON FOR BREAKDOWN:															
PROBLEMS INSIDE BUILDING	52	5	-	2	2	4	5	3	12	5	5	2	5	3	233
PROBLEMS OUTSIDE BUILDING	162	15	20	13	16	11	20	19	13	5	6	2	8	15	171
NOT REPORTED	9	1	2	1	2	-	-	2	-	-	-	-	1	1	...
NO PIPED WATER INSIDE STRUCTURE	170	87	26	4	4	-	-	-	-	-	-	2	-	47	70-
SEWAGE DISPOSAL															
WITH PUBLIC SEWER, SEPTIC TANK, OR CESSPOOL	6 347	523	615	592	684	727	670	638	431	326	225	218	230	469	167
NO BREAKDOWNS	6 148	509	596	582	662	706	647	616	415	317	218	209	224	447	167
WITH BREAKDOWNS	117	8	9	5	17	14	11	16	8	2	5	7	4	11	175
UNUSABLE 6 CONSECUTIVE HOURS OR LONGER:															
1 TIME	74	7	5	2	10	10	6	5	5	2	3	7	2	7	168
2 TIMES	20	1	2	2	4	-	3	5	-	-	-	-	2	2	...
3 TIMES OR MORE	18	-	2	1	3	3	1	5	1	-	2	-	-	1	...
NOT REPORTED	5	-	-	-	-	-	1	1	2	-	-	-	-	1	...
DON'T KNOW	2	-	-	-	-	-	-	-	-	-	-	-	2	-	...
NOT REPORTED	80	5	10	5	5	7	13	6	8	7	2	1	1	11	179
WITH CHEMICAL TOILET, PRIVY, OR OTHER MEANS	244	120	40	11	6	2	-	-	-	1	-	2	-	63	70-
TYPE OF SEWAGE DISPOSAL															
WITH PUBLIC SEWER	5 392	457	495	484	577	628	603	571	392	291	204	196	214	279	171
1 OR MORE BREAKDOWNS	97	7	6	2	17	10	10	15	7	2	5	6	3	7	181
WITH SEPTIC TANK OR CESSPOOL	955	66	120	108	107	99	67	67	39	34	20	21	16	190	145
1 OR MORE BREAKDOWNS	20	1	3	2	1	4	1	1	1	1	-	1	1	5	...
FLUSH TOILET															
WITH ALL PLUMBING FACILITIES	6 136	446	557	580	676	717	669	635	430	324	224	218	229	431	170
WITH ONLY 1 FLUSH TOILET	5 001	423	547	563	648	680	580	539	316	204	85	71	35	310	156
NO BREAKDOWNS IN FLUSH TOILET	4 758	402	523	531	616	652	556	518	299	195	80	64	31	291	156
WITH BREAKDOWNS IN FLUSH TOILET	211	20	23	29	32	22	21	17	16	6	5	5	2	12	146
UNUSABLE 6 CONSECUTIVE HOURS OR LONGER:															
1 TIME	154	12	19	20	22	14	16	15	10	5	3	5	-	11	147
2 TIMES	31	6	1	4	5	4	4	2	2	1	-	-	2	2	...
3 TIMES	10	1	2	2	2	2	-	-	2	-	-	-	-	-	...
4 TIMES OR MORE	16	2	2	3	2	2	1	-	2	-	2	-	-	-	...
NOT REPORTED	-	-	-	-	-	-	-	-	-	-	-	-	-	-	-
NOT REPORTED	32	1	2	3	-	6	2	4	-	3	-	2	2	7	...
REASON FOR BREAKDOWN:															
PROBLEMS INSIDE BUILDING	117	16	12	19	24	10	11	6	10	2	3	1	2	1	137
PROBLEMS OUTSIDE BUILDING	92	4	12	10	8	12	10	10	6	3	2	4	-	11	163
NOT REPORTED	2	-	-	-	-	-	-	2	-	-	-	-	-	-	...
LACKING SOME OR ALL PLUMBING FACILITIES	455	196	98	23	14	11	2	3	1	2	1	2	1	101	70-
ELECTRIC FUSE BLOWOUTS															
NO FUSE OR SWITCH BLOWOUTS	5 702	589	590	540	602	607	580	541	364	278	185	181	186	458	162
WITH FUSE OR SWITCH BLOWOUTS	766	47	58	54	75	98	77	88	53	40	39	32	40	66	181
1 TIME	366	29	27	16	37	50	37	40	28	22	23	9	17	31	180
2 TIMES	167	2	9	21	15	20	24	22	10	4	4	5	15	16	183
3 TIMES OR MORE	221	15	20	15	20	26	17	26	14	12	12	18	7	16	183
NOT REPORTED	13	-	1	2	4	2	-	-	1	2	-	-	2	1	...
DON'T KNOW	39	2	2	2	4	13	5	3	3	-	-	2	3	-	167
NOT REPORTED	83	4	6	6	9	10	9	6	11	8	-	5	1	8	182
UNITS OCCUPIED LAST WINTER	4 725	575	557	445	511	485	430	404	268	197	145	128	130	451	152
HEATING EQUIPMENT															
WITH HEATING EQUIPMENT	4 657	558	552	437	501	479	424	398	267	197	145	126	130	445	153
NO BREAKDOWNS	4 247	527	520	405	455	422	381	355	236	178	129	111	118	411	151
WITH BREAKDOWNS	337	22	29	27	36	49	38	35	25	13	16	9	12	27	170
1 TIME	189	9	21	15	23	27	17	21	9	12	9	4	5	19	166
2 TIMES	69	6	2	3	2	12	7	8	10	-	6	3	5	5	202
3 TIMES	30	1	5	3	2	3	5	2	2	2	-	2	2	2	...
4 TIMES OR MORE	40	5	2	4	8	4	8	3	5	-	-	-	1	-	155
NOT REPORTED	10	2	-	2	1	3	-	-	-	-	2	-	-	1	...
NOT REPORTED	73	9	3	5	10	8	5	9	6	6	-	6	-	6	168
NO HEATING EQUIPMENT	68	17	4	9	10	6	6	6	2	-	-	2	-	6	128
INSUFFICIENT HEAT															
ADDITIONAL HEAT SOURCE:															
WITH SPECIFIED HEATING EQUIPMENT[2]	3 404	296	274	279	344	388	365	356	256	188	134	123	127	275	173
NO ADDITIONAL HEAT SOURCE USED	2 801	254	215	226	274	304	285	299	224	162	112	106	116	224	176
USED KITCHEN STOVE, FIREPLACE, OR PORTABLE HEATER	555	41	58	48	65	75	76	50	29	21	22	11	12	47	163
NOT REPORTED	48	-	1	5	6	8	5	7	2	5	1	6	-	3	191
LACKING SPECIFIED HEATING EQUIPMENT OR NONE	1 321	279	283	166	166	98	65	49	13	9	11	5	2	176	101

[1]EXCLUDES 1-FAMILY HOMES ON 10 ACRES OR MORE.
[2]EXCLUDES ROOM HEATERS WITHOUT FLUE OR VENT, FIREPLACES, STOVES, AND PORTABLE HEATERS.

TABLE D-11. GROSS RENT OF RENTER-OCCUPIED HOUSING UNITS BY FAILURES IN PLUMBING FACILITIES AND EQUIPMENT: 1977--CONTINUED

(NUMBERS IN THOUSANDS. DATA BASED ON SAMPLE, SEE TEXT. FOR MINIMUM BASE FOR DERIVED FIGURES (PERCENT, MEDIAN, ETC.) AND MEANING OF SYMBOLS, SEE TEXT)

SOUTH	TOTAL	LESS THAN $70	$70 TO $99	$100 TO $124	$125 TO $149	$150 TO $174	$175 TO $199	$200 TO $224	$225 TO $249	$250 TO $274	$275 TO $299	$300 TO $349	$350 OR MORE	NO CASH RENT	MEDIAN (DOLLARS)
SPECIFIED RENTER OCCUPIED[1]--CON.															
UNITS OCCUPIED LAST WINTER--CON.															
INSUFFICIENT HEAT--CON.															
ROOMS LACKING SPECIFIED HEAT SOURCE:															
WITH SPECIFIED HEATING EQUIPMENT[2]	3 404	296	274	279	344	388	365	356	256	188	134	123	127	275	173
NO ROOMS LACKING AIR DUCTS, REGISTERS, RADIATORS, OR HEATERS	2 369	192	118	135	181	272	266	288	217	171	122	114	117	175	193
ROOMS LACKING AIR DUCTS, REGISTERS, RADIATORS, OR HEATERS	997	101	155	142	154	110	98	66	32	17	12	7	9	94	133
1 ROOM	253	35	41	31	28	32	29	19	11	2	4	5	4	13	136
2 ROOMS	271	22	45	49	49	31	22	15	4	4	4	1	2	24	129
3 ROOMS OR MORE	473	43	68	63	78	47	47	32	18	11	4	2	3	57	135
NOT REPORTED	38	2	1	2	9	5	2	2	6	-	-	2	2	6	...
LACKING SPECIFIED HEATING EQUIPMENT OR NONE	1 321	279	283	166	166	98	65	49	13	9	11	5	2	176	101
CLOSURE OF ROOMS:															
WITH HEATING EQUIPMENT	4 657	558	552	437	501	479	424	398	267	197	145	126	130	445	153
NO ROOMS CLOSED	4 153	512	459	394	435	427	369	373	252	186	137	107	121	381	155
CLOSED CERTAIN ROOMS	451	44	89	40	61	49	50	18	13	6	7	11	5	57	134
LIVING ROOM ONLY	35	2	6	2	8	4	7	-	2	-	-	2	-	3	...
DINING ROOM ONLY	5	-	-	2	-	-	-	-	-	2	-	-	-	2	...
1 OR MORE BEDROOMS ONLY	293	32	65	18	40	30	30	17	6	4	2	10	3	34	134
OTHER ROOMS OR COMBINATION	106	9	19	15	13	12	11	2	3	1	3	-	2	17	128
NOT REPORTED	11	-	-	4	-	2	2	-	-	-	2	-	-	1	...
NOT REPORTED	53	2	4	3	6	3	4	7	2	4	1	8	3	6	206
NO HEATING EQUIPMENT	68	17	4	9	10	6	6	6	2	-	-	2	-	6	128

[1]EXCLUDES 1-FAMILY HOMES ON 10 ACRES OR MORE.
[2]EXCLUDES ROOM HEATERS WITHOUT FLUE OR VENT, FIREPLACES, STOVES, AND PORTABLE HEATERS.

TABLE D-12. GROSS RENT OF RENTER-OCCUPIED HOUSING UNITS BY SELECTED NEIGHBORHOOD CHARACTERISTICS: 1977

(NUMBERS IN THOUSANDS. DATA BASED ON SAMPLE, SEE TEXT. FOR MINIMUM BASE FOR DERIVED FIGURES (PERCENT, MEDIAN, ETC.) AND MEANING OF SYMBOLS, SEE TEXT)

SOUTH	TOTAL	LESS THAN $70	$70 TO $99	$100 TO $124	$125 TO $149	$150 TO $174	$175 TO $199	$200 TO $224	$225 TO $249	$250 TO $274	$275 TO $299	$300 TO $349	$350 OR MORE	NO CASH RENT	MEDIAN (DOLLARS)
SPECIFIED RENTER OCCUPIED[1]	7 732	694	716	704	804	846	833	789	551	405	276	264	268	584	169
NEIGHBORHOOD CONDITIONS															
NO STREET OR HIGHWAY NOISE	5 172	496	482	441	536	512	524	552	370	288	181	181	171	439	169
WITH STREET OR HIGHWAY NOISE	2 530	198	233	260	267	329	305	234	179	115	95	81	96	138	167
DOES NOT BOTHER	1 111	99	115	127	133	121	142	109	62	39	39	29	35	60	160
BOTHERS A LITTLE	1 019	71	88	91	88	138	108	86	94	63	40	43	44	64	175
BOTHERS VERY MUCH	245	15	20	33	20	35	35	24	16	8	11	6	10	10	170
BOTHERS SO MUCH WOULD LIKE TO MOVE	150	13	10	9	23	32	20	14	7	5	5	2	7	5	164
NOT REPORTED	5	-	-	-	3	2	-	-	-	-	-	-	-	-	...
NOT REPORTED	30	-	2	3	2	5	4	3	2	2	-	2	1	6	...
NO AIRPLANE TRAFFIC NOISE	6 392	618	617	612	692	671	668	630	439	299	229	208	210	500	165
WITH AIRPLANE TRAFFIC NOISE	1 303	76	98	86	110	169	160	155	110	104	47	53	56	79	186
DOES NOT BOTHER	692	51	70	58	55	83	72	70	49	61	27	25	31	41	178
BOTHERS A LITTLE	421	20	19	20	37	55	62	58	45	28	13	20	20	24	194
BOTHERS VERY MUCH	136	4	6	5	12	25	17	22	13	9	5	6	3	10	192
BOTHERS SO MUCH WOULD LIKE TO MOVE	31	-	2	-	3	6	6	3	2	2	2	2	2	2	...
NOT REPORTED	23	2	2	4	2	1	3	2	1	4	-	-	-	2	...
NOT REPORTED	38	-	2	5	2	6	5	5	2	2	-	3	2	5	...
NO HEAVY TRAFFIC	5 240	471	448	457	530	539	546	563	389	295	200	189	195	417	173
WITH HEAVY TRAFFIC	2 459	222	266	243	270	303	281	223	158	108	76	73	72	162	162
DOES NOT BOTHER	1 276	157	165	137	166	143	136	89	66	41	28	26	27	95	144
BOTHERS A LITTLE	738	40	66	65	69	84	94	90	56	41	29	29	31	43	181
BOTHERS VERY MUCH	311	17	26	28	22	51	38	32	25	18	15	14	10	16	177
BOTHERS SO MUCH WOULD LIKE TO MOVE	120	8	10	14	10	22	12	12	10	5	3	4	5	7	167
NOT REPORTED	13	-	-	-	3	3	2	-	2	3	-	-	-	1	...
NOT REPORTED	34	1	3	3	4	4	5	2	3	2	-	2	1	5	...
NO STREETS IN NEED OF REPAIR	6 306	574	560	563	646	668	672	665	478	328	229	225	239	458	171
WITH STREETS IN NEED OF REPAIR	1 384	118	151	135	156	172	155	119	71	75	47	37	28	121	160
DOES NOT BOTHER	353	52	56	38	30	35	37	17	16	25	5	6	3	33	136
BOTHERS A LITTLE	528	35	53	52	64	70	62	47	28	18	21	12	13	52	161
BOTHERS VERY MUCH	409	23	31	37	51	46	52	45	23	26	17	17	11	31	176
BOTHERS SO MUCH WOULD LIKE TO MOVE	81	4	9	5	10	19	3	11	3	5	5	1	2	3	164
NOT REPORTED	13	4	1	2	2	2	-	-	-	-	-	-	-	2	...
NOT REPORTED	42	2	6	5	2	6	6	5	2	2	-	2	1	4	166
NO ROADS IMPASSABLE	6 805	619	615	614	723	724	733	718	495	366	231	227	240	502	169
WITH ROADS IMPASSABLE	883	75	96	84	79	112	94	69	53	36	45	35	27	77	164
DOES NOT BOTHER	271	32	38	27	21	30	35	15	11	4	13	11	5	24	153
BOTHERS A LITTLE	287	21	16	31	36	39	27	28	14	18	13	9	12	22	167
BOTHERS VERY MUCH	269	18	31	23	19	28	29	23	24	13	14	13	10	25	178
BOTHERS SO MUCH WOULD LIKE TO MOVE	51	4	8	4	4	13	3	4	3	1	5	1	-	1	159
NOT REPORTED	6	-	2	-	-	2	-	-	-	-	-	-	-	1	...
NOT REPORTED	45	-	5	5	2	10	6	2	3	3	-	2	1	5	169
NO OCCUPIED HOUSING IN RUNDOWN CONDITION	6 860	598	586	608	695	728	760	727	519	376	250	249	257	506	173
WITH OCCUPIED HOUSING IN RUNDOWN CONDITION	823	94	122	93	106	112	66	58	30	23	25	11	10	72	140
DOES NOT BOTHER	294	52	49	32	28	36	21	19	6	2	10	5	4	28	123
BOTHERS A LITTLE	228	17	25	34	38	30	19	16	10	8	6	3	2	21	143
BOTHERS VERY MUCH	186	15	29	15	22	19	16	19	12	11	8	2	3	15	156
BOTHERS SO MUCH WOULD LIKE TO MOVE	103	7	17	8	19	27	10	5	1	2	-	-	2	6	146
NOT REPORTED	12	3	2	3	-	-	-	-	2	-	-	-	-	2	...
NOT REPORTED	49	3	8	3	3	6	7	4	2	3	2	3	1	5	172
NO COMMERCIAL OR NONRESIDENTIAL ACTIVITIES	5 633	522	509	483	583	590	592	552	416	301	201	215	216	453	170
WITH COMMERCIAL OR NONRESIDENTIAL ACTIVITIES	2 045	171	203	217	218	248	228	234	133	97	74	46	51	125	165
DOES NOT BOTHER	1 755	152	181	185	190	212	196	199	108	81	70	39	44	96	164
BOTHERS A LITTLE	162	6	12	16	12	19	21	22	14	12	4	3	5	17	183
BOTHERS VERY MUCH	51	6	2	8	4	6	8	4	5	2	-	-	2	5	165
BOTHERS SO MUCH WOULD LIKE TO MOVE	37	2	3	2	7	9	2	2	3	-	-	3	1	3	...
NOT REPORTED	39	6	4	6	5	2	2	8	3	2	-	-	-	2	...
NOT REPORTED	54	2	4	3	3	8	13	2	2	6	2	3	1	6	183
NO ODORS, SMOKE, OR GAS	7 084	641	655	638	734	763	749	719	520	379	264	242	254	527	169
WITH ODORS, SMOKE, OR GAS	605	50	60	59	69	78	80	64	29	22	12	18	13	49	162
DOES NOT BOTHER	116	20	16	9	10	12	9	13	6	-	3	5	3	11	145
BOTHERS A LITTLE	226	12	26	20	20	35	33	22	9	15	3	5	5	17	166
BOTHERS VERY MUCH	193	16	12	20	27	20	29	25	8	5	5	5	5	17	166
BOTHERS SO MUCH WOULD LIKE TO MOVE	63	2	5	11	9	12	10	1	3	2	1	3	-	4	155
NOT REPORTED	8	-	-	-	2	-	-	2	3	-	-	-	-	1	...
NOT REPORTED	43	2	2	6	2	5	4	6	2	3	-	3	1	7	...
ADEQUATE STREET LIGHTS	5 934	545	553	535	601	629	657	624	418	321	226	190	212	424	170
INADEQUATE STREET LIGHTS	1 745	149	159	162	201	207	170	159	127	81	50	72	55	153	164
DOES NOT BOTHER	718	84	82	84	84	72	52	56	36	24	12	29	13	91	143
BOTHERS A LITTLE	510	40	35	50	51	66	56	56	41	27	17	18	21	33	173
BOTHERS VERY MUCH	423	17	38	21	51	53	56	33	42	24	21	21	19	27	182
BOTHERS SO MUCH WOULD LIKE TO MOVE	67	5	4	3	11	14	5	6	6	6	1	2	2	-	168
NOT REPORTED	27	3	-	4	4	2	2	6	2	-	-	2	-	2	...
NOT REPORTED	53	1	4	7	2	10	6	5	6	3	-	2	1	7	177
NO NEIGHBORHOOD CRIME	6 439	601	608	580	661	671	673	663	446	338	233	226	212	527	168
WITH NEIGHBORHOOD CRIME	1 249	91	106	118	138	171	153	123	103	63	43	36	52	51	170
DOES NOT BOTHER	196	26	26	19	27	23	18	16	10	6	3	3	12	6	145
BOTHERS A LITTLE	390	30	21	37	43	61	52	36	36	22	13	10	15	13	172
BOTHERS VERY MUCH	448	18	37	44	35	54	62	52	34	26	20	20	22	26	184
BOTHERS SO MUCH WOULD LIKE TO MOVE	203	14	22	18	30	30	21	19	22	9	5	2	4	6	162
NOT REPORTED	12	3	-	-	3	3	-	-	2	-	2	-	-	-	...
NOT REPORTED	45	2	2	6	6	4	7	3	2	3	-	2	4	5	177
NO TRASH, LITTER, OR JUNK	6 294	556	563	548	625	668	656	662	476	359	224	236	227	494	172
WITH TRASH, LITTER, OR JUNK	1 395	139	148	152	172	173	170	124	73	43	50	26	40	84	156
DOES NOT BOTHER	271	36	42	30	33	24	30	24	10	3	10	3	5	21	137
BOTHERS A LITTLE	514	59	45	53	55	75	54	48	32	19	20	10	17	27	160
BOTHERS VERY MUCH	472	36	45	56	68	58	64	39	20	13	19	8	16	29	156
BOTHERS SO MUCH WOULD LIKE TO MOVE	122	5	13	10	15	17	19	14	10	5	2	5	2	5	172
NOT REPORTED	17	2	2	2	2	-	3	-	-	3	-	-	1	2	...
NOT REPORTED	43	-	5	3	6	5	7	2	2	3	1	2	1	6	170

[1]EXCLUDES 1-FAMILY HOMES ON 10 ACRES OR MORE.

TABLE D-12. GROSS RENT OF RENTER-OCCUPIED HOUSING UNITS BY SELECTED NEIGHBORHOOD CHARACTERISTICS: 1977--CONTINUED

(NUMBERS IN THOUSANDS. DATA BASED ON SAMPLE, SEE TEXT. FOR MINIMUM BASE FOR DERIVED FIGURES (PERCENT, MEDIAN, ETC.) AND MEANING OF SYMBOLS, SEE TEXT)

SOUTH	TOTAL	LESS THAN $70	$70 TO $99	$100 TO $124	$125 TO $149	$150 TO $174	$175 TO $199	$200 TO $224	$225 TO $249	$250 TO $274	$275 TO $299	$300 TO $349	$350 OR MORE	NO CASH RENT	MEDIAN (DOLLARS)
SPECIFIED RENTER OCCUPIED[1]--CON.															
NEIGHBORHOOD CONDITIONS--CON.															
NO BOARDED UP OR ABANDONED STRUCTURES	7 131	627	632	640	735	767	776	746	520	383	270	254	258	523	171
WITH BOARDED UP OR ABANDONED STRUCTURES	559	67	82	56	66	74	52	36	29	20	6	7	9	55	142
DOES NOT BOTHER	285	44	55	32	23	34	17	16	15	9	2	5	4	29	122
BOTHERS A LITTLE	118	15	12	8	20	13	15	5	8	6	2	-	2	13	146
BOTHERS VERY MUCH	106	5	10	8	15	22	10	12	6	3	2	2	2	9	162
BOTHERS SO MUCH WOULD LIKE TO MOVE	32	1	2	9	5	4	8	2	-	-	-	-	-	2	...
NOT REPORTED	17	2	3	-	3	1	2	1	-	2	-	-	2	2	...
NOT REPORTED	43	1	3	7	3	5	6	6	2	2	-	3	1	5	176
NEIGHBORHOOD CONDITIONS AND WISH TO MOVE[2]															
NO BOTHERSOME NEIGHBORHOOD CONDITIONS	1 730	177	140	133	181	140	178	197	138	110	73	64	62	136	178
WITH BOTHERSOME NEIGHBORHOOD CONDITIONS	5 978	517	575	567	622	702	651	589	411	293	203	198	205	444	167
HOUSEHOLD WOULD NOT LIKE TO MOVE	5 367	470	510	525	545	604	579	534	360	268	183	182	189	419	167
HOUSEHOLD WOULD LIKE TO MOVE	584	46	62	41	75	99	68	53	45	22	20	17	14	22	164
NOT REPORTED	27	2	2	2	2	-	4	2	6	3	-	-	2	3	...
NOT REPORTED	25	-	2	3	2	3	4	2	2	2	-	2	1	4	...
NEIGHBORHOOD SERVICES															
SATISFACTORY PUBLIC TRANSPORTATION	4 731	442	478	488	554	536	499	475	295	205	140	132	133	315	159
UNSATISFACTORY PUBLIC TRANSPORTATION	2 160	195	207	184	190	236	227	203	160	105	69	81	69	234	169
DOES NOT BOTHER	1 302	117	140	128	104	139	132	120	84	55	29	49	23	182	162
BOTHERS A LITTLE	411	46	25	27	40	38	41	55	34	20	20	18	18	32	184
BOTHERS VERY MUCH	354	21	29	22	35	47	46	26	34	24	18	13	24	15	183
BOTHERS SO MUCH WOULD LIKE TO MOVE	55	9	10	4	7	7	4	2	7	2	1	1	1	1	141
NOT REPORTED	38	2	5	2	4	6	5	-	1	4	2	-	2	5	...
DON'T KNOW	813	18	29	28	58	68	103	109	94	93	68	48	65	31	219
NOT REPORTED	29	-	3	3	2	5	4	2	2	2	-	3	1	4	...
SATISFACTORY SCHOOLS	5 711	547	569	556	628	592	593	534	385	280	180	193	176	478	163
UNSATISFACTORY SCHOOLS	304	24	27	27	24	39	21	32	24	15	7	14	21	28	171
DOES NOT BOTHER	61	7	8	8	2	9	9	4	2	2	3	-	3	5	158
BOTHERS A LITTLE	60	11	9	6	6	7	3	6	-	2	1	4	-	5	133
BOTHERS VERY MUCH	126	6	7	8	13	14	4	13	18	6	2	7	11	17	206
BOTHERS SO MUCH WOULD LIKE TO MOVE	48	1	2	4	3	10	5	6	4	5	1	2	4	2	189
NOT REPORTED	9	-	1	2	-	-	1	2	-	-	-	1	3	-	...
DON'T KNOW	1 681	124	117	116	150	208	213	222	140	106	89	53	70	73	185
NOT REPORTED	37	-	3	5	2	6	6	2	2	3	-	3	1	4	...
SATISFACTORY SHOPPING	6 787	565	621	614	704	741	756	710	512	364	253	229	234	482	171
UNSATISFACTORY SHOPPING	864	122	88	76	92	99	68	69	37	36	21	32	31	92	152
DOES NOT BOTHER	357	70	40	41	27	35	20	25	6	15	7	14	9	48	128
BOTHERS A LITTLE	275	22	28	22	33	40	24	26	7	15	6	9	15	28	161
BOTHERS VERY MUCH	183	27	18	15	26	12	19	16	18	5	8	6	4	11	151
BOTHERS SO MUCH WOULD LIKE TO MOVE	36	2	2	1	5	9	2	2	6	2	-	3	2	-	...
NOT REPORTED	12	1	-	-	1	2	2	-	-	-	-	-	2	4	...
DON'T KNOW	40	5	3	6	5	1	4	6	-	2	2	-	1	5	...
NOT REPORTED	41	2	4	5	3	5	5	4	2	3	-	3	1	5	...
SATISFACTORY POLICE PROTECTION	6 512	588	599	595	678	717	702	673	459	350	236	223	216	477	169
UNSATISFACTORY POLICE PROTECTION	580	59	73	53	71	62	50	35	42	23	15	12	15	70	149
DOES NOT BOTHER	123	22	11	13	16	11	8	5	2	1	4	-	2	29	127
BOTHERS A LITTLE	152	11	19	16	28	9	16	10	9	7	2	1	5	19	143
BOTHERS VERY MUCH	233	18	37	20	25	27	16	14	26	9	5	10	5	19	155
BOTHERS SO MUCH WOULD LIKE TO MOVE	61	6	6	5	2	14	6	5	3	6	3	1	3	1	170
NOT REPORTED	10	1	-	-	1	2	4	-	1	-	-	1	-	2	...
DON'T KNOW	604	48	42	52	52	63	77	76	48	30	25	26	36	30	185
NOT REPORTED	37	-	2	4	2	5	4	5	2	2	-	3	1	6	...
SATISFACTORY OUTDOOR RECREATION FACILITIES	5 125	418	438	454	527	541	539	556	386	316	222	215	195	310	176
UNSATISFACTORY OUTDOOR RECREATION FACILITIES	1 983	209	222	192	224	240	217	179	111	60	39	39	45	207	154
DOES NOT BOTHER	961	146	137	107	93	90	90	71	39	20	16	9	13	129	132
BOTHERS A LITTLE	488	29	48	31	60	69	54	63	33	17	8	10	23	43	169
BOTHERS VERY MUCH	395	27	22	38	58	63	47	30	28	20	13	12	8	30	164
BOTHERS SO MUCH WOULD LIKE TO MOVE	92	3	13	11	7	15	15	12	7	3	2	4	-	1	171
NOT REPORTED	47	4	3	6	6	3	11	3	4	-	-	3	2	3	176
DON'T KNOW	585	67	55	52	48	61	71	51	53	26	14	6	27	54	167
NOT REPORTED	40	-	2	6	5	5	6	3	2	2	-	3	1	6	...
SATISFACTORY HOSPITALS OR HEALTH CLINICS	6 313	578	567	575	660	692	666	634	467	346	227	226	221	454	169
UNSATISFACTORY HOSPITALS OR HEALTH CLINICS	1 059	98	128	102	118	117	119	105	48	41	36	21	22	104	157
DOES NOT BOTHER	419	48	46	46	47	36	46	45	17	13	13	5	11	46	149
BOTHERS A LITTLE	246	21	32	15	23	35	23	32	6	13	9	6	3	29	162
BOTHERS VERY MUCH	315	26	33	35	36	33	45	19	21	14	14	7	8	25	161
BOTHERS SO MUCH WOULD LIKE TO MOVE	55	2	10	5	7	11	4	8	2	2	-	2	-	3	154
NOT REPORTED	24	-	7	2	5	2	2	1	2	-	-	1	1	1	...
DON'T KNOW	324	19	19	22	25	32	40	48	32	16	13	14	23	21	195
NOT REPORTED	36	-	2	4	2	6	7	2	3	2	-	3	1	5	...
NEIGHBORHOOD SERVICES AND WISH TO MOVE[3]															
WITH SATISFACTORY NEIGHBORHOOD SERVICES	3 789	326	309	344	398	388	422	411	309	229	156	146	135	218	176
WITH UNSATISFACTORY NEIGHBORHOOD SERVICES	3 916	369	406	356	405	453	408	376	240	174	120	114	132	362	163
HOUSEHOLD WOULD NOT LIKE TO MOVE	3 603	345	374	332	379	408	366	347	217	154	112	107	117	346	162
HOUSEHOLD WOULD LIKE TO MOVE	248	19	27	21	20	39	28	25	22	16	7	7	10	8	170
NOT REPORTED	65	5	6	3	6	6	13	5	2	4	2	1	6	8	181
NOT REPORTED	28	-	2	3	2	5	4	2	2	2	-	3	1	4	...

[1]EXCLUDES 1-FAMILY HOMES ON 10 ACRES OR MORE.
[2]WISH TO MOVE ONLY RELATES TO RESPONDENT'S OPINION OF SPECIFIC NEIGHBORHOOD CONDITIONS.
[3]WISH TO MOVE ONLY RELATES TO RESPONDENT'S OPINION OF SPECIFIC NEIGHBORHOOD SERVICES.

TABLE D-12. GROSS RENT OF RENTER-OCCUPIED HOUSING UNITS BY SELECTED NEIGHBORHOOD CHARACTERISTICS: 1977--CONTINUED

(NUMBERS IN THOUSANDS. DATA BASED ON SAMPLE, SEE TEXT. FOR MINIMUM BASE FOR DERIVED FIGURES (PERCENT, MEDIAN, ETC.) AND MEANING OF SYMBOLS, SEE TEXT)

SOUTH	TOTAL	LESS THAN $70	$70 TO $99	$100 TO $124	$125 TO $149	$150 TO $174	$175 TO $199	$200 TO $224	$225 TO $249	$250 TO $274	$275 TO $299	$300 TO $349	$350 OR MORE	NO CASH RENT	MEDIAN (DOLLARS)
SPECIFIED RENTER OCCUPIED[1]--CON.															
OVERALL OPINION OF NEIGHBORHOOD															
EXCELLENT	1 730	126	111	106	148	157	171	176	148	116	78	101	110	180	193
GOOD	3 821	305	352	324	393	401	441	442	276	211	146	124	120	287	174
FAIR	1 813	220	199	234	217	240	188	147	108	66	42	29	32	90	148
POOR	315	40	50	32	39	43	27	19	16	10	9	6	3	20	140
NOT REPORTED	55	3	3	8	6	5	5	5	3	2	2	3	2	7	164
HOUSEHOLD WOULD LIKE TO MOVE	584	46	62	41	75	99	68	53	45	22	20	17	14	22	164
EXCELLENT	17	3	2	-	-	4	-	-	-	2	3	2	-	2	...
GOOD	131	8	11	5	17	23	19	11	16	5	4	6	5	3	176
FAIR	272	21	24	20	35	45	31	31	19	9	7	8	8	13	166
POOR	164	15	25	16	23	27	18	11	11	5	5	1	1	4	151
NOT REPORTED	-	-	-	-	-	-	-	-	-	-	-	-	-	-	-
HOUSEHOLD WOULD NOT LIKE TO MOVE	7 097	647	650	658	726	744	757	732	498	378	256	246	251	554	169
EXCELLENT	1 704	122	109	106	148	153	171	176	146	112	75	100	109	176	193
GOOD	3 676	297	341	317	376	378	418	430	257	206	142	119	114	280	173
FAIR	1 538	199	173	214	182	195	157	114	89	56	35	21	25	78	144
POOR	149	25	25	16	15	16	10	8	5	4	3	5	2	16	126
NOT REPORTED	30	3	2	5	5	2	1	4	2	-	2	2	1	3	...
NOT REPORTED	52	2	4	5	3	3	8	4	7	5	-	2	3	7	193

[1]EXCLUDES 1-FAMILY HOMES ON 10 ACRES OR MORE.

TABLE E-1. INCOME OF FAMILIES AND PRIMARY INDIVIDUALS BY TENURE AND OCCUPANCY AND UTILIZATION CHARACTERISTICS, AND SERVICES AVAILABLE: 1977

(NUMBERS IN THOUSANDS. DATA BASED ON SAMPLE, SEE TEXT. FOR MINIMUM BASE FOR DERIVED FIGURES (PERCENT, MEDIAN, ETC.) AND MEANING OF SYMBOLS, SEE TEXT)

WEST	TOTAL	LESS THAN $3,000	$3,000 TO $4,999	$5,000 TO $6,999	$7,000 TO $9,999	$10,000 TO $12,499	$12,500 TO $14,999	$15,000 TO $19,999	$20,000 TO $24,999	$25,000 TO $34,999	$35,000 OR MORE	MEDIAN (DOLLARS)
ALL OCCUPIED HOUSING UNITS	14 407	884	1 360	1 227	1 787	1 520	1 052	2 129	1 528	1 705	1 216	13500
TENURE AND RACE												
OWNER OCCUPIED	8 844	345	516	512	794	785	648	1 480	1 232	1 432	1 100	17800
PERCENT OF ALL OCCUPIED	61.4	39.0	37.9	41.7	44.4	51.7	61.6	69.5	80.7	84.0	90.3	-
WHITE	8 196	318	468	465	731	731	610	1 370	1 144	1 323	1 036	17800
BLACK	313	16	31	32	32	41	22	59	35	36	8	13000
RENTER OCCUPIED	5 564	540	844	715	993	734	404	649	296	273	116	9100
WHITE	4 791	440	671	615	851	661	354	589	251	247	111	9400
BLACK	429	50	116	60	85	32	26	30	15	12	3	6600
DURATION OF OCCUPANCY												
OWNER OCCUPIED	8 844	345	516	512	794	785	648	1 480	1 232	1 432	1 100	17800
HOUSEHOLD HEAD LIVED HERE:												
LESS THAN 3 MONTHS	341	13	5	15	34	33	32	71	52	50	36	17700
3 MONTHS OR LONGER	8 503	332	511	496	760	752	616	1 410	1 180	1 381	1 065	17800
LIVED HERE LAST WINTER	7 674	308	494	475	692	676	545	1 276	1 052	1 217	938	17500
RENTER OCCUPIED	5 564	540	844	715	993	734	404	649	296	273	116	9100
HOUSEHOLD HEAD LIVED HERE:												
LESS THAN 3 MONTHS	955	125	120	117	174	125	53	100	59	50	32	9000
3 MONTHS OR LONGER	4 609	415	724	598	819	610	351	549	236	224	83	9100
LIVED HERE LAST WINTER	3 106	280	483	426	539	403	234	384	166	137	55	9000
COMPLETE BATHROOMS												
OWNER OCCUPIED	8 844	345	516	512	794	785	648	1 480	1 232	1 432	1 100	17800
1	3 344	213	368	335	446	389	297	536	364	264	133	12000
1 AND ONE-HALF	1 123	33	39	60	120	132	77	221	163	161	116	17300
2 OR MORE	4 314	89	94	112	221	261	266	717	699	1 005	851	22800
ALSO USED BY ANOTHER HOUSEHOLD	-	-	-	-	-	-	-	-	-	-	-	-
NONE	62	9	15	5	8	4	7	7	6	1	-	7800
RENTER OCCUPIED	5 564	540	844	715	993	734	404	649	296	273	116	9100
1	4 453	465	757	626	824	590	294	483	200	155	57	8400
1 AND ONE-HALF	351	21	16	24	66	58	40	43	32	34	16	12100
2 OR MORE	642	24	39	46	88	70	70	118	61	84	42	14400
ALSO USED BY ANOTHER HOUSEHOLD	55	11	16	10	6	10	-	2	-	-	-	5200
NONE	63	19	16	8	9	6	1	2	2	-	-	4600
COMPLETE KITCHEN FACILITIES												
OWNER OCCUPIED	8 844	345	516	512	794	785	648	1 480	1 232	1 432	1 100	17800
FOR EXCLUSIVE USE OF HOUSEHOLD	8 820	342	509	510	791	784	643	1 480	1 232	1 431	1 099	17800
ALSO USED BY ANOTHER HOUSEHOLD	-	-	-	-	-	-	-	-	-	-	-	-
NO COMPLETE KITCHEN FACILITIES	24	3	7	1	3	2	5	-	1	1	1	...
RENTER OCCUPIED	5 564	540	844	715	993	734	404	649	296	273	116	9100
FOR EXCLUSIVE USE OF HOUSEHOLD	5 428	508	806	692	979	716	403	642	293	273	116	9200
ALSO USED BY ANOTHER HOUSEHOLD	31	6	6	5	6	5	-	-	2	-	-	...
NO COMPLETE KITCHEN FACILITIES	105	26	31	18	8	13	2	6	1	-	-	4700
CONDITION OF KITCHEN FACILITIES												
OWNER OCCUPIED	8 844	345	516	512	794	785	648	1 480	1 232	1 432	1 100	17800
WITH COMPLETE KITCHEN FACILITIES	8 820	342	509	510	791	784	643	1 480	1 232	1 431	1 099	17800
ALL USABLE	8 749	335	503	505	778	774	640	1 472	1 229	1 420	1 092	17800
1 OR MORE NOT USABLE	51	4	5	3	10	9	2	5	-	7	7	11000
NOT REPORTED	19	2	1	2	2	-	1	3	2	4	-	...
LACKING COMPLETE KITCHEN FACILITIES	24	3	7	1	3	2	5	-	1	1	1	...
RENTER OCCUPIED	5 564	540	844	715	993	734	404	649	296	273	116	9100
WITH COMPLETE KITCHEN FACILITIES	5 458	514	813	697	985	721	403	642	295	273	116	9100
ALL USABLE	5 374	503	795	691	966	710	398	635	292	271	113	9200
1 OR MORE NOT USABLE	57	11	11	4	17	7	3	2	-	1	2	7600
NOT REPORTED	28	1	7	2	2	4	2	5	2	2	2	...
LACKING COMPLETE KITCHEN FACILITIES	105	26	31	18	8	13	2	6	1	-	-	4700
TYPE OF HOUSEHOLD												
OWNER OCCUPIED	8 844	345	516	512	794	785	648	1 480	1 232	1 432	1 100	17800
2-OR-MORE-PERSON HOUSEHOLDS	7 586	171	241	371	620	625	577	1 358	1 175	1 389	1 059	19400
HUSBAND-WIFE[1]	6 569	128	171	272	462	515	470	1 175	1 078	1 308	991	20400
WITH 1 OR MORE SUBFAMILIES	65	-	-	4	-	3	7	13	7	13	18	24100
WITH OTHER RELATIVES OR NONRELATIVES	475	9	12	18	18	44	37	61	74	74	127	22500
WITH OWN CHILDREN UNDER 18 YEARS	3 318	54	38	54	144	219	218	696	681	727	485	21700
OTHER MALE HEAD[1]	325	10	12	23	33	33	29	51	42	46	45	17200
WITH 1 OR MORE SUBFAMILIES	18	-	-	1	-	2	4	2	2	3	5	...
WITH OTHER RELATIVES OR NONRELATIVES	248	10	7	16	28	27	20	45	26	35	33	16600
WITH OWN CHILDREN UNDER 18 YEARS	78	-	2	4	11	3	8	11	12	13	14	20000
FEMALE HEAD[1]	692	34	58	76	125	77	78	132	56	35	23	11800
WITH 1 OR MORE SUBFAMILIES	42	-	6	3	3	-	5	11	6	5	2	16500
WITH OTHER RELATIVES OR NONRELATIVES	282	11	21	31	49	30	24	61	22	18	14	12400
WITH OWN CHILDREN UNDER 18 YEARS	376	23	30	44	63	45	52	64	32	16	7	11600
1-PERSON HOUSEHOLDS	1 257	173	275	140	174	160	71	122	57	42	41	7700
RENTER OCCUPIED	5 564	540	844	715	993	734	404	649	296	273	116	9100
2-OR-MORE-PERSON HOUSEHOLDS	3 568	219	413	459	690	488	306	451	237	228	78	10000
HUSBAND-WIFE[1]	2 186	55	153	236	397	340	224	340	186	193	63	11900
WITH 1 OR MORE SUBFAMILIES	13	-	-	2	2	3	2	-	1	4	-	...
WITH OTHER RELATIVES OR NONRELATIVES	178	6	9	19	39	20	22	30	15	15	3	12000
WITH OWN CHILDREN UNDER 18 YEARS	1 155	24	77	96	233	223	129	180	87	85	21	11700
OTHER MALE HEAD[1]	511	46	66	70	95	65	41	60	31	20	14	9200
WITH 1 OR MORE SUBFAMILIES	13	-	-	5	1	-	3	-	1	3	-	...
WITH OTHER RELATIVES OR NONRELATIVES	468	46	65	69	92	59	36	51	25	14	11	8800
WITH OWN CHILDREN UNDER 18 YEARS	59	3	5	4	7	7	5	15	8	2	2	14100
FEMALE HEAD[1]	872	118	191	153	198	82	41	50	21	16	2	6700
WITH 1 OR MORE SUBFAMILIES	15	-	-	-	7	3	-	3	1	-	-	...
WITH OTHER RELATIVES OR NONRELATIVES	340	65	68	63	67	27	13	19	10	5	-	6100
WITH OWN CHILDREN UNDER 18 YEARS	565	63	130	102	138	55	28	27	12	10	2	8800
1-PERSON HOUSEHOLDS	1 995	321	431	256	304	247	99	198	58	45	37	6900

[1]FIGURES MAY NOT ADD TO TOTAL BECAUSE HOUSEHOLD MEMBERS MAY BE INCLUDED IN MORE THAN ONE GROUP.

TABLE E-1. INCOME OF FAMILIES AND PRIMARY INDIVIDUALS BY TENURE AND OCCUPANCY AND UTILIZATION CHARACTERISTICS, AND SERVICES AVAILABLE: 1977--CONTINUED

(NUMBERS IN THOUSANDS. DATA BASED ON SAMPLE, SEE TEXT. FOR MINIMUM BASE FOR DERIVED FIGURES (PERCENT, MEDIAN, ETC.) AND MEANING OF SYMBOLS, SEE TEXT)

WEST	TOTAL	LESS THAN $3,000	$3,000 TO $4,999	$5,000 TO $6,999	$7,000 TO $9,999	$10,000 TO $12,499	$12,500 TO $14,999	$15,000 TO $19,999	$20,000 TO $24,999	$25,000 TO $34,999	$35,000 OR MORE	MEDIAN (DOLLARS)
ALL OCCUPIED HOUSING UNITS--CONTINUED												
BEDROOMS												
OWNER OCCUPIED	8 844	345	516	512	794	785	648	1 480	1 232	1 432	1 100	17800
NONE AND 1	456	52	96	65	66	57	32	28	18	17	26	7700
2 OR MORE	8 388	292	420	447	728	729	616	1 452	1 214	1 414	1 075	18300
NONE LACKING PRIVACY	7 933	258	372	412	671	696	589	1 372	1 161	1 367	1 035	18500
1 OR MORE LACKING PRIVACY	427	33	48	34	56	31	27	74	48	45	32	13600
PRIVACY NOT REPORTED	28	1	-	1	2	2	-	6	6	2	8	...
3-OR-MORE-PERSON HOUSEHOLDS	4 614	87	95	123	240	332	316	882	831	978	731	21400
NO BEDROOMS USED BY 3 PERSONS OR MORE	4 315	80	82	111	217	292	284	842	782	930	696	21600
BEDROOMS USED BY 3 PERSONS OR MORE	244	5	10	9	22	37	25	36	43	33	23	16800
1	217	5	9	9	22	24	24	32	40	32	20	17400
2 OR MORE	26	-	1	1	-	13	2	3	3	1	3	...
BEDROOMS USED BY PERSONS 13 YEARS OF AGE OR OLDER	138	3	3	3	9	25	13	23	22	22	15	17800
NO BEDROOMS USED BY PERSONS 13 YEARS OF AGE OR OLDER	79	1	7	5	10	8	9	9	15	8	6	14800
NOT REPORTED	28	1	-	2	2	4	3	3	7	3	2	...
NO BEDROOMS	1	-	-	-	-	-	-	-	-	-	1	...
NOT REPORTED	54	1	3	2	1	2	7	4	6	16	11	24400
1- AND 2-PERSON HOUSEHOLDS	4 230	258	421	389	554	454	332	599	401	454	370	12800
RENTER OCCUPIED	5 564	540	844	715	993	734	404	649	296	273	116	9100
NONE AND 1	2 296	329	478	320	387	291	114	210	76	55	36	7200
2 OR MORE	3 268	210	366	395	607	443	290	439	220	218	80	10300
NONE LACKING PRIVACY	3 003	186	339	364	544	406	266	404	206	210	79	10400
1 OR MORE LACKING PRIVACY	259	25	27	31	63	37	23	33	12	8	1	9300
PRIVACY NOT REPORTED	6	-	-	-	-	-	2	2	2	-	-	...
3-OR-MORE-PERSON HOUSEHOLDS	1 921	97	199	215	391	305	182	241	132	124	35	10500
NO BEDROOMS USED BY 3 PERSONS OR MORE	1 446	64	148	144	286	220	142	194	110	109	28	10900
BEDROOMS USED BY 3 PERSONS OR MORE	416	26	44	61	89	78	36	41	21	15	5	9600
1	382	23	44	57	82	68	36	37	17	15	3	9500
2 OR MORE	34	3	-	4	7	10	-	4	3	-	2	...
BEDROOMS USED BY PERSONS 13 YEARS OF AGE OR OLDER	251	18	18	38	50	45	22	30	15	9	5	10100
NO BEDROOMS USED BY PERSONS 13 YEARS OF AGE OR OLDER	83	3	11	11	20	16	10	8	2	2	-	9400
NOT REPORTED	82	5	15	12	19	17	5	2	4	3	-	8500
NO BEDROOMS	17	2	3	4	5	2	2	-	-	-	-	...
NOT REPORTED	41	5	3	5	11	6	2	6	1	-	2	8900
1- AND 2-PERSON HOUSEHOLDS	3 643	443	645	500	602	429	222	408	164	149	80	8200
PLUMBING FACILITIES BY PERSONS PER ROOM												
OWNER OCCUPIED	8 844	345	516	512	794	785	648	1 480	1 232	1 432	1 100	17800
WITH ALL PLUMBING FACILITIES	8 807	336	503	511	790	784	644	1 478	1 229	1 431	1 100	17800
1.00 OR LESS	8 509	325	493	501	764	743	609	1 424	1 181	1 394	1 074	17900
1.01 TO 1.50	245	9	6	10	16	35	31	48	37	32	19	16500
1.51 OR MORE	53	2	4	1	9	6	4	6	11	4	7	16000
LACKING SOME OR ALL PLUMBING FACILITIES	37	8	13	1	4	2	4	2	3	1	-	4600
1.00 OR LESS	34	8	13	1	2	1	2	2	3	1	-	...
1.01 TO 1.50	1	-	-	-	-	1	1	-	-	-	-	...
1.51 OR MORE	2	-	-	-	1	-	1	-	-	-	-	...
RENTER OCCUPIED	5 564	540	844	715	993	734	404	649	296	273	116	9100
WITH ALL PLUMBING FACILITIES	5 475	518	817	700	983	722	404	647	296	273	116	9100
1.00 OR LESS	5 092	502	786	642	883	660	367	604	277	261	111	9100
1.01 TO 1.50	272	10	21	47	59	53	29	30	13	7	2	9900
1.51 OR MORE	110	6	10	10	41	9	8	14	5	5	2	9100
LACKING SOME OR ALL PLUMBING FACILITIES	89	22	27	15	10	13	1	2	-	-	-	4700
1.00 OR LESS	77	20	25	12	8	10	1	2	-	-	-	4500
1.01 TO 1.50	2	-	1	-	1	-	-	-	-	-	-	...
1.51 OR MORE	10	2	2	2	2	3	-	-	-	-	-	...
GARBAGE COLLECTION SERVICE												
OWNER OCCUPIED	8 844	345	516	512	794	785	648	1 480	1 232	1 432	1 100	17800
WITH SERVICE	7 673	258	431	425	668	669	541	1 300	1 093	1 287	1 001	18200
LESS THAN ONCE A WEEK	41	4	4	7	4	3	4	4	2	3	7	12100
ONCE A WEEK	5 807	173	279	307	462	457	419	1 004	859	1 050	797	19000
TWICE A WEEK OR MORE	1 643	71	126	93	183	178	107	265	220	222	178	16200
DON'T KNOW	149	9	20	18	20	22	6	20	8	9	15	10900
NOT REPORTED	32	-	2	-	-	9	4	6	4	3	4	...
NO SERVICE	1 139	86	84	85	124	113	107	172	137	137	95	14300
METHOD OF DISPOSAL:												
INCINERATOR, TRASH CHUTE, OR COMPACTOR	73	13	6	4	9	5	5	5	8	11	7	12100
GARBAGE DISPOSAL	81	1	1	6	8	5	5	12	10	15	18	21400
OTHER MEANS	969	71	76	75	106	101	97	151	117	106	70	14000
NOT REPORTED	16	1	1	-	2	1	-	4	1	5	1	...
DON'T KNOW	18	-	-	-	2	1	-	6	3	6	1	...
NOT REPORTED	14	1	1	2	-	3	-	2	-	2	3	...
RENTER OCCUPIED	5 564	540	844	715	993	734	404	649	296	273	116	9100
WITH SERVICE	5 132	478	778	665	915	675	375	613	269	256	109	9100
LESS THAN ONCE A WEEK	23	-	3	2	5	3	-	7	-	-	3	...
ONCE A WEEK	2 901	241	420	367	506	388	228	378	161	159	53	9500
TWICE A WEEK OR MORE	1 550	144	262	212	316	192	103	166	75	55	25	8500
DON'T KNOW	638	92	92	64	85	89	42	59	29	40	26	8800
NOT REPORTED	20	2	1	2	3	2	2	2	4	2	2	...
NO SERVICE	396	57	61	46	72	56	25	32	23	16	7	8400
METHOD OF DISPOSAL:												
INCINERATOR, TRASH CHUTE, OR COMPACTOR	50	14	8	10	4	8	1	2	2	2	-	5700
GARBAGE DISPOSAL	37	3	5	2	5	7	1	3	6	2	3	11500
OTHER MEANS	298	39	48	34	60	39	22	26	14	13	4	8400
NOT REPORTED	10	1	1	-	3	3	1	1	1	-	-	...
DON'T KNOW	24	2	2	2	5	3	2	4	3	-	-	...
NOT REPORTED	11	3	2	2	1	-	2	-	-	1	-	...

TABLE E-1. INCOME OF FAMILIES AND PRIMARY INDIVIDUALS BY TENURE AND OCCUPANCY AND UTILIZATION CHARACTERISTICS, AND SERVICES AVAILABLE: 1977--CONTINUED

(NUMBERS IN THOUSANDS. DATA BASED ON SAMPLE, SEE TEXT. FOR MINIMUM BASE FOR DERIVED FIGURES (PERCENT, MEDIAN, ETC.) AND MEANING OF SYMBOLS, SEE TEXT)

WEST	TOTAL	LESS THAN $3,000	$3,000 TO $4,999	$5,000 TO $6,999	$7,000 TO $9,999	$10,000 TO $12,499	$12,500 TO $14,999	$15,000 TO $19,999	$20,000 TO $24,999	$25,000 TO $34,999	$35,000 OR MORE	MEDIAN (DOLLARS)
ALL OCCUPIED HOUSING UNITS--CONTINUED												
EXTERMINATION SERVICE												
OWNER OCCUPIED	8 844	345	516	512	794	785	648	1 480	1 232	1 432	1 100	17800
OCCUPIED 3 MONTHS OR LONGER	8 503	332	511	496	760	752	616	1 410	1 180	1 381	1 065	17800
NO SIGNS OF MICE OR RATS	7 666	290	464	450	673	673	541	1 301	1 051	1 258	965	17900
WITH SIGNS OF MICE OR RATS	783	38	45	41	79	77	72	106	115	118	92	16900
WITH SIGNS OF MICE ONLY	677	33	41	32	74	67	57	94	99	107	72	16800
REGULAR EXTERMINATION SERVICE	26	1	1	2	3	2	-	6	-	3	7	...
IRREGULAR EXTERMINATION SERVICE	67	2	3	1	11	7	7	4	11	14	8	18800
NO EXTERMINATION SERVICE	567	28	37	29	57	58	48	83	86	88	52	16600
NOT REPORTED	17	2	-	-	2	-	2	2	2	2	4	...
WITH SIGNS OF RATS ONLY	48	2	3	6	3	5	4	5	4	4	11	15500
REGULAR EXTERMINATION SERVICE	5	-	-	-	-	2	-	-	2	-	2	...
IRREGULAR EXTERMINATION SERVICE	8	-	-	2	-	2	-	2	-	2	2	...
NO EXTERMINATION SERVICE	34	2	3	4	3	1	4	3	3	2	8	...
NOT REPORTED	-	-	-	-	-	-	-	-	-	-	-	-
WITH SIGNS OF MICE AND RATS	18	1	-	-	1	3	5	4	-	3	1	...
REGULAR EXTERMINATION SERVICE	1	-	-	-	-	-	-	-	-	1	-	...
IRREGULAR EXTERMINATION SERVICE	2	-	-	-	-	-	1	1	-	-	-	...
NO EXTERMINATION SERVICE	14	-	-	-	1	3	3	3	-	2	1	...
NOT REPORTED	1	1	-	-	-	-	-	-	-	-	-	...
DON'T KNOW	33	1	-	4	1	1	6	3	10	3	4	...
REGULAR EXTERMINATION SERVICE	1	-	-	-	1	-	-	-	-	-	-	...
IRREGULAR EXTERMINATION SERVICE	7	-	-	2	-	-	1	-	2	-	2	...
NO EXTERMINATION SERVICE	26	1	-	1	-	1	5	3	8	3	2	...
NOT REPORTED	-	-	-	-	-	-	-	-	-	-	-	-
NOT REPORTED	7	1	-	-	-	-	-	-	2	-	4	...
OCCUPIED LESS THAN 3 MONTHS	54	5	2	5	8	2	3	2	14	5	7	18600
RENTER OCCUPIED	341	13	5	15	34	33	32	71	52	50	36	17700
OCCUPIED 3 MONTHS OR LONGER	5 964	540	844	715	993	734	404	649	296	273	116	9100
NO SIGNS OF MICE OR RATS	4 609	415	724	598	819	610	351	549	236	224	83	9100
WITH SIGNS OF MICE OR RATS	4 140	369	655	528	742	546	305	502	217	216	79	9200
WITH SIGNS OF MICE ONLY	400	42	61	62	91	49	36	38	16	5	1	8200
REGULAR EXTERMINATION SERVICE	330	33	49	51	74	44	27	35	11	4	1	8300
IRREGULAR EXTERMINATION SERVICE	20	2	7	-	5	-	2	4	-	-	-	...
NO EXTERMINATION SERVICE	49	2	7	9	10	10	3	5	3	-	-	9200
NOT REPORTED	258	29	35	42	59	33	21	26	8	4	1	8200
WITH SIGNS OF RATS ONLY	2	-	1	-	-	-	2	-	-	-	-	...
REGULAR EXTERMINATION SERVICE	25	2	7	3	7	1	2	2	1	2	-	...
IRREGULAR EXTERMINATION SERVICE	-	-	-	-	-	-	-	-	-	-	-	-
NO EXTERMINATION SERVICE	2	-	-	-	2	-	-	-	-	-	-	...
NOT REPORTED	22	2	7	3	5	1	-	2	1	2	-	...
WITH SIGNS OF MICE AND RATS	2	-	-	-	-	-	2	-	-	-	-	...
REGULAR EXTERMINATION SERVICE	26	7	2	3	6	2	2	1	3	-	-	...
IRREGULAR EXTERMINATION SERVICE	6	2	-	2	2	1	-	-	-	-	-	...
NO EXTERMINATION SERVICE	8	2	2	-	-	2	2	-	2	-	-	...
NOT REPORTED	11	4	-	1	4	-	-	1	2	-	-	...
DON'T KNOW	-	-	-	-	-	-	-	-	-	-	-	-
REGULAR EXTERMINATION SERVICE	20	-	3	4	5	2	5	-	1	-	-	...
IRREGULAR EXTERMINATION SERVICE	-	-	-	-	-	-	-	-	-	-	-	-
NO EXTERMINATION SERVICE	10	-	3	2	3	-	2	-	-	-	-	...
NOT REPORTED	8	-	-	1	2	2	3	-	1	-	-	...
NOT REPORTED	2	-	-	2	-	-	-	-	-	-	-	...
NOT REPORTED	-	-	-	-	-	-	-	-	-	-	-	-
OCCUPIED LESS THAN 3 MONTHS	68	4	8	8	6	14	11	8	3	2	3	11300
	955	125	120	117	174	125	53	100	59	50	32	9000

TABLE E-2. INCOME OF FAMILIES AND PRIMARY INDIVIDUALS BY TENURE AND DEFICIENCIES IN SELECTED STRUCTURAL CHARACTERISTICS: 1977

(NUMBERS IN THOUSANDS. DATA BASED ON SAMPLE, SEE TEXT. FOR MINIMUM BASE FOR DERIVED FIGURES (PERCENT, MEDIAN, ETC.) AND MEANING OF SYMBOLS, SEE TEXT)

WEST	TOTAL	LESS THAN $3,000	$3,000 TO $4,999	$5,000 TO $6,999	$7,000 TO $9,999	$10,000 TO $12,499	$12,500 TO $14,999	$15,000 TO $19,999	$20,000 TO $24,999	$25,000 TO $34,999	$35,000 OR MORE	MEDIAN (DOLLARS)
2 OR MORE UNITS IN STRUCTURE	3 882	389	592	512	656	486	256	436	235	193	126	9000
COMMON STAIRWAYS												
OWNER OCCUPIED	327	12	15	32	25	30	28	46	47	39	53	17200
WITH COMMON STAIRWAYS	170	6	9	22	10	17	17	22	19	20	28	15900
NO LOOSE STEPS	136	5	5	20	3	17	17	19	11	13	27	15300
RAILINGS NOT LOOSE	118	5	5	17	2	14	11	18	11	11	25	16800
RAILINGS LOOSE	3	-	-	-	2	-	2	-	-	-	-	...
NO RAILINGS	14	-	-	2	-	3	5	1	-	2	2	...
RAILINGS NOT REPORTED	1	-	-	1	-	-	-	-	-	-	-	...
LOOSE STEPS	15	1	2	-	4	-	-	2	2	5	-	...
RAILINGS NOT LOOSE	13	-	-	-	4	-	-	2	2	5	-	...
RAILINGS LOOSE	-	-	-	-	-	-	-	-	-	-	-	-
NO RAILINGS	1	1	-	-	-	-	-	-	-	-	-	...
RAILINGS NOT REPORTED	2	-	2	-	-	-	-	-	-	-	-	...
STEPS NOT REPORTED	19	-	2	2	3	-	-	2	5	2	2	...
NO COMMON STAIRWAYS	157	7	6	10	15	14	11	24	28	19	24	18500
RENTER OCCUPIED	3 555	377	576	480	631	455	228	390	188	154	76	8600
WITH COMMON STAIRWAYS	2 578	288	381	324	452	354	157	293	148	120	61	9000
NO LOOSE STEPS	2 375	271	365	292	419	322	141	270	132	107	58	8900
RAILINGS NOT LOOSE	2 192	249	319	265	397	299	131	253	123	101	54	9000
RAILINGS LOOSE	87	16	15	18	7	8	5	7	9	3	-	6400
NO RAILINGS	58	1	21	5	10	8	3	6	-	3	-	7500
RAILINGS NOT REPORTED	38	5	10	4	6	6	2	3	-	-	2	6900
LOOSE STEPS	93	5	8	14	18	11	13	10	6	3	3	10300
RAILINGS NOT LOOSE	71	2	3	7	13	11	13	9	6	3	3	12400
RAILINGS LOOSE	17	2	3	6	5	-	-	2	-	-	-	...
NO RAILINGS	5	2	2	2	-	-	-	-	-	-	-	...
RAILINGS NOT REPORTED	-	-	-	-	-	-	-	-	-	-	-	-
STEPS NOT REPORTED	110	11	8	18	15	21	3	13	9	10	2	10400
NO COMMON STAIRWAYS	977	89	195	156	178	101	70	97	41	34	15	7800
LIGHT FIXTURES IN PUBLIC HALLS												
OWNER OCCUPIED	327	12	15	32	25	30	28	46	47	39	53	17200
WITH PUBLIC HALLS	103	5	6	14	5	10	12	13	8	16	15	14900
WITH LIGHT FIXTURES	96	5	6	12	5	10	10	13	8	14	13	14900
ALL WORKING	95	5	4	12	5	10	10	13	8	14	13	15200
SOME WORKING	2	-	2	-	-	-	-	-	-	-	-	...
NONE WORKING	-	-	-	-	-	-	-	-	-	-	-	-
NOT REPORTED	-	-	-	-	-	-	-	-	-	-	-	-
NO LIGHT FIXTURES	7	-	-	2	-	-	2	-	-	2	2	...
NO PUBLIC HALLS	204	7	7	16	17	18	16	33	34	22	34	18100
NOT REPORTED	20	-	2	2	3	2	-	-	5	2	3	...
RENTER OCCUPIED	3 555	377	576	480	631	455	228	390	188	154	76	8600
WITH PUBLIC HALLS	1 814	235	291	226	302	231	98	201	94	94	42	8500
WITH LIGHT FIXTURES	1 744	226	278	214	286	227	97	198	93	86	39	8600
ALL WORKING	1 632	213	254	198	271	204	88	193	90	83	39	8700
SOME WORKING	86	8	20	16	10	16	7	5	2	3	-	6900
NONE WORKING	5	2	2	-	-	-	2	-	-	-	-	...
NOT REPORTED	21	3	3	-	6	6	-	-	2	-	-	...
NO LIGHT FIXTURES	70	9	12	12	16	5	2	2	2	7	3	7300
NO PUBLIC HALLS	1 647	132	281	241	320	203	126	175	84	52	32	8600
NOT REPORTED	94	10	5	13	9	21	3	14	9	8	2	11300
STORIES BETWEEN MAIN AND APARTMENT ENTRANCES												
NONE (ON SAME FLOOR)	1 683	154	282	242	273	202	109	189	89	92	51	8800
1 (UP OR DOWN)	1 241	114	187	155	223	150	94	151	84	50	33	9200
2 OR MORE (UP OR DOWN)	602	77	89	65	87	82	34	70	41	34	24	9400
NOT REPORTED	356	45	34	50	73	52	18	26	22	17	20	9000
1-UNIT STRUCTURES INCLUDING MOBILE HOMES OR TRAILERS	10 525	495	768	715	1 131	1 034	797	1 693	1 293	1 512	1 088	16000
ALL OCCUPIED HOUSING UNITS	14 407	884	1 360	1 227	1 787	1 520	1 052	2 129	1 528	1 705	1 216	13500
ELECTRIC WIRING												
OWNER OCCUPIED	8 844	345	516	512	794	785	648	1 480	1 232	1 432	1 100	17800
ALL WIRING CONCEALED IN WALLS OR METAL COVERING	8 736	339	510	502	777	773	640	1 466	1 220	1 420	1 089	17800
SOME OR ALL WIRING EXPOSED	88	5	6	5	13	7	8	13	11	9	10	14500
NOT REPORTED	20	-	-	4	3	5	-	2	1	3	2	...
RENTER OCCUPIED	5 564	540	844	715	993	734	404	649	296	273	116	9100
ALL WIRING CONCEALED IN WALLS OR METAL COVERING	5 464	524	833	704	965	722	397	639	294	272	114	9100
SOME OR ALL WIRING EXPOSED	87	16	8	10	25	11	8	6	2	-	2	8200
NOT REPORTED	13	-	3	1	3	2	-	3	-	1	-	...
ELECTRIC WALL OUTLETS												
OWNER OCCUPIED	8 844	345	516	512	794	785	648	1 480	1 232	1 432	1 100	17800
WITH WORKING OUTLETS IN EACH ROOM	8 735	332	500	502	776	774	641	1 462	1 223	1 428	1 095	17900
LACKING WORKING OUTLETS IN SOME OR ALL ROOMS	95	12	15	9	13	9	6	14	10	2	5	9700
NOT REPORTED	14	-	1	1	3	2	2	4	-	2	-	...
RENTER OCCUPIED	5 564	540	844	715	993	734	404	649	296	273	116	9100
WITH WORKING OUTLETS IN EACH ROOM	5 404	516	820	692	958	715	393	636	289	271	115	9100
LACKING WORKING OUTLETS IN SOME OR ALL ROOMS	142	22	22	22	32	16	11	8	6	1	1	7400
NOT REPORTED	18	2	2	1	3	3	1	5	-	2	-	...
BASEMENT												
OWNER OCCUPIED	8 844	345	516	512	794	785	648	1 480	1 232	1 432	1 100	17800
WITH BASEMENT	1 991	64	102	109	166	160	168	314	256	334	317	18600
NO SIGNS OF WATER LEAKAGE	1 656	47	81	95	134	134	135	261	211	287	272	18900
WITH SIGNS OF WATER LEAKAGE	310	17	19	12	31	20	32	52	45	40	41	17200
DON'T KNOW	17	-	2	2	-	3	-	2	-	5	2	...
NOT REPORTED	9	1	-	-	1	2	1	-	-	2	2	...
NO BASEMENT	6 853	280	414	403	628	626	480	1 166	976	1 097	783	17600
RENTER OCCUPIED	5 564	540	844	715	993	734	404	649	296	273	116	9100
WITH BASEMENT	1 194	150	173	145	200	159	72	140	68	56	29	8900
NO SIGNS OF WATER LEAKAGE	800	85	92	89	145	106	53	109	48	44	28	9800
WITH SIGNS OF WATER LEAKAGE	139	17	9	27	19	22	9	13	15	7	-	9500
DON'T KNOW	245	48	70	27	36	28	10	16	3	5	2	5300
NOT REPORTED	10	-	2	2	-	3	-	2	2	-	-	...
NO BASEMENT	4 370	390	671	570	793	575	333	509	227	217	86	9100

TABLE E-2. INCOME OF FAMILIES AND PRIMARY INDIVIDUALS BY TENURE AND DEFICIENCIES IN SELECTED STRUCTURAL CHARACTERISTICS: 1977--CONTINUED

(NUMBERS IN THOUSANDS. DATA BASED ON SAMPLE, SEE TEXT. FOR MINIMUM BASE FOR DERIVED FIGURES (PERCENT, MEDIAN, ETC.) AND MEANING OF SYMBOLS, SEE TEXT)

WEST	TOTAL	LESS THAN $3,000	$3,000 TO $4,999	$5,000 TO $6,999	$7,000 TO $9,999	$10,000 TO $12,499	$12,500 TO $14,999	$15,000 TO $19,999	$20,000 TO $24,999	$25,000 TO $34,999	$35,000 OR MORE	MEDIAN (DOLLARS)
ALL OCCUPIED HOUSING UNITS--CONTINUED												
ROOF												
OWNER OCCUPIED												
NO SIGNS OF WATER LEAKAGE	8 844	345	516	512	794	785	648	1 480	1 232	1 432	1 100	17800
WITH SIGNS OF WATER LEAKAGE	8 421	322	485	478	757	729	611	1 422	1 187	1 377	1 053	17900
DON'T KNOW	381	20	31	32	33	50	33	49	39	50	44	14400
NOT REPORTED	21	2	1	2	2	-	3	5	2	3	1	...
RENTER OCCUPIED	21	2	-	-	2	7	-	4	3	2	2	...
NO SIGNS OF WATER LEAKAGE	5 564	540	844	715	993	734	404	649	296	273	116	9100
WITH SIGNS OF WATER LEAKAGE	4 868	468	728	608	852	661	360	574	259	249	108	9200
DON'T KNOW	307	36	36	50	60	36	25	38	13	9	4	8600
NOT REPORTED	378	36	79	55	75	37	17	36	23	16	3	7700
	10	-	-	2	6	-	2	1	-	-	-	...
INTERIOR FLOORS												
OWNER OCCUPIED												
NO HOLES IN FLOOR	8 844	345	516	512	794	785	648	1 480	1 232	1 432	1 100	17800
WITH HOLES IN FLOOR	8 737	337	505	501	785	769	642	1 466	1 218	1 421	1 094	17800
NOT REPORTED	59	4	5	6	5	12	4	8	9	4	2	12000
RENTER OCCUPIED	48	4	6	5	3	5	2	7	6	7	4	13900
NO HOLES IN FLOOR	5 564	540	844	715	993	734	404	649	296	273	116	9100
WITH HOLES IN FLOOR	5 434	519	824	693	967	720	402	631	293	270	114	9100
NOT REPORTED	99	15	17	16	23	13	2	10	1	-	2	7200
	31	6	3	6	3	2	-	7	2	3	-	...
INTERIOR CEILINGS AND WALLS												
OWNER OCCUPIED	8 844	345	516	512	794	785	648	1 480	1 232	1 432	1 100	17800
OPEN CRACKS OR HOLES:												
NO OPEN CRACKS OR HOLES	8 613	330	502	485	770	765	618	1 458	1 212	1 394	1 078	17900
WITH OPEN CRACKS OR HOLES	220	12	14	27	24	19	30	22	18	36	19	13700
NOT REPORTED	11	2	-	-	1	1	-	-	2	2	3	...
BROKEN PLASTER:												
NO BROKEN PLASTER	8 697	338	499	495	783	764	640	1 460	1 214	1 420	1 085	17800
WITH BROKEN PLASTER	126	4	16	17	10	20	6	17	16	10	11	12100
NOT REPORTED	20	3	1	-	1	2	2	4	2	2	4	...
PEELING PAINT:												
NO PEELING PAINT	8 691	342	494	493	780	770	644	1 461	1 210	1 416	1 081	17800
WITH PEELING PAINT	143	1	20	18	14	16	4	18	22	15	16	14400
NOT REPORTED	9	2	1	1	-	-	-	2	1	1	2	...
RENTER OCCUPIED	5 564	540	844	715	993	734	404	649	296	273	116	9100
OPEN CRACKS OR HOLES:												
NO OPEN CRACKS OR HOLES	5 190	505	788	650	916	698	377	605	280	256	114	9100
WITH OPEN CRACKS OR HOLES	357	35	51	63	73	35	26	42	16	15	2	8200
NOT REPORTED	17	-	5	2	4	2	2	2	-	2	-	...
BROKEN PLASTER:												
NO BROKEN PLASTER	5 403	520	823	683	961	718	398	630	288	267	116	9100
WITH BROKEN PLASTER	153	20	19	32	32	15	4	19	8	6	-	7600
NOT REPORTED	7	-	2	-	-	2	2	-	-	1	-	...
PEELING PAINT:												
NO PEELING PAINT	5 329	518	798	676	947	711	391	620	288	265	114	9100
WITH PEELING PAINT	231	22	45	39	44	24	14	27	7	8	2	7600
NOT REPORTED	4	-	-	-	2	-	-	2	1	-	-	...
SELECTED STRUCTURAL DEFICIENCIES AND WISH TO MOVE												
OWNER OCCUPIED	8 844	345	516	512	794	785	648	1 480	1 232	1 432	1 100	17800
WITH STRUCTURAL DEFICIENCIES	951	50	69	72	92	99	91	134	108	128	108	15100
HOUSEHOLD WOULD LIKE TO MOVE[1]	18	-	2	4	4	-	1	3	-	3	1	...
UNITS WITH SIGNS OF WATER LEAKAGE IN BASEMENT	2	-	-	-	-	-	-	2	-	-	-	...
UNITS WITH SIGNS OF WATER LEAKAGE IN ROOF	6	-	2	2	-	-	1	-	-	2	-	...
UNITS WITH OPEN CRACKS OR HOLES IN INTERIOR CEILINGS AND WALLS	14	-	1	4	4	-	-	2	-	3	1	...
UNITS WITH HOLES IN FLOOR	5	-	-	2	2	-	-	2	-	-	-	...
UNITS WITH BROKEN PLASTER ON INTERIOR CEILINGS AND WALLS	4	-	1	2	-	-	-	-	-	1	-	...
UNITS WITH PEELING PAINT ON INTERIOR CEILINGS AND WALLS	7	-	1	2	2	-	-	2	-	2	-	...
UNITS WITH 2 OR MORE STRUCTURAL DEFICIENCIES	10	-	2	4	2	-	-	2	-	2	-	...
HOUSEHOLD WOULD NOT LIKE TO MOVE	879	50	64	64	82	96	88	118	102	111	104	14900
NOT REPORTED	54	-	4	5	5	3	2	13	6	14	2	18000
NO STRUCTURAL DEFICIENCIES	7 890	293	447	439	702	687	557	1 347	1 124	1 304	991	18000
NOT REPORTED	2	2	-	-	-	-	-	-	-	-	1	...
RENTER OCCUPIED	5 564	540	844	715	993	734	404	649	296	273	116	9100
WITH STRUCTURAL DEFICIENCIES	862	79	131	144	159	105	62	102	45	26	9	8400
HOUSEHOLD WOULD LIKE TO MOVE[1]	120	14	26	15	24	15	5	11	5	6	-	7700
UNITS WITH SIGNS OF WATER LEAKAGE IN BASEMENT	13	7	-	2	-	1	-	2	-	2	-	...
UNITS WITH SIGNS OF WATER LEAKAGE IN ROOF	61	10	15	8	14	3	2	6	2	2	-	6200
UNITS WITH OPEN CRACKS OR HOLES IN INTERIOR CEILINGS AND WALLS	70	2	15	9	18	9	3	6	5	4	-	6500
UNITS WITH HOLES IN FLOOR	29	3	6	6	9	2	2	1	-	-	-	...
UNITS WITH BROKEN PLASTER ON INTERIOR CEILINGS AND WALLS	50	5	8	9	10	7	2	5	2	3	-	7900
UNITS WITH PEELING PAINT ON INTERIOR CEILINGS AND WALLS	56	3	8	12	11	9	2	6	2	3	-	8200
UNITS WITH 2 OR MORE STRUCTURAL DEFICIENCIES	78	10	13	11	19	10	3	6	3	4	-	8000
HOUSEHOLD WOULD NOT LIKE TO MOVE	698	65	95	116	131	85	58	86	37	18	7	8700
NOT REPORTED	44	1	10	14	3	6	-	4	3	2	2	6500
NO STRUCTURAL DEFICIENCIES	4 702	461	713	571	834	629	342	547	251	248	107	9200
NOT REPORTED	-	-	-	-	-	-	-	-	-	-	-	-
OVERALL OPINION OF STRUCTURE												
OWNER OCCUPIED	8 844	345	516	512	794	785	648	1 480	1 232	1 432	1 100	17800
EXCELLENT	4 055	115	171	192	282	319	277	622	568	784	725	20400
GOOD	3 864	171	255	250	392	356	288	696	563	571	324	16600
FAIR	807	51	76	55	101	97	75	150	91	69	41	13300
POOR	85	5	9	10	17	13	5	6	11	2	5	10100
NOT REPORTED	32	3	5	4	1	-	3	4	-	6	6	...
RENTER OCCUPIED	5 564	540	844	715	993	734	404	649	296	273	116	9100
EXCELLENT	1 145	112	149	141	193	118	83	169	62	76	41	9600
GOOD	2 667	227	393	337	474	385	187	331	152	132	48	9400
FAIR	1 419	168	243	191	261	169	114	125	70	59	18	8200
POOR	302	27	52	42	62	59	16	20	11	5	6	8500
NOT REPORTED	30	6	6	3	3	3	2	3	-	2	2	...

[1]FIGURES WILL NOT ADD TO TOTAL BECAUSE MORE THAN ONE STRUCTURAL DEFICIENCY WAS REPORTED FOR THE SAME UNIT.

TABLE E-3. INCOME OF FAMILIES AND PRIMARY INDIVIDUALS BY TENURE AND FAILURES IN PLUMBING FACILITIES AND EQUIPMENT: 1977

(NUMBERS IN THOUSANDS. DATA BASED ON SAMPLE, SEE TEXT. FOR MINIMUM BASE FOR DERIVED FIGURES (PERCENT, MEDIAN, ETC.) AND MEANING OF SYMBOLS, SEE TEXT)

WEST	TOTAL	LESS THAN $3,000	$3,000 TO $4,999	$5,000 TO $6,999	$7,000 TO $9,999	$10,000 TO $12,499	$12,500 TO $14,999	$15,000 TO $19,999	$20,000 TO $24,999	$25,000 TO $34,999	$35,000 OR MORE	MEDIAN (DOLLARS)
UNITS OCCUPIED 3 MONTHS OR LONGER	13 111	747	1 235	1 094	1 579	1 362	967	1 958	1 417	1 605	1 146	13900
WATER SUPPLY												
OWNER OCCUPIED	8 503	332	511	496	760	752	616	1 410	1 180	1 381	1 065	17800
WITH PIPED WATER INSIDE STRUCTURE	8 492	330	509	496	758	751	614	1 410	1 180	1 380	1 065	17800
NO BREAKDOWNS	8 249	311	487	482	734	732	585	1 382	1 154	1 351	1 032	17900
WITH BREAKDOWNS	176	14	15	10	16	18	20	23	16	22	21	14300
UNUSABLE 6 CONSECUTIVE HOURS OR LONGER:												
1 TIME	146	12	12	9	12	17	18	17	15	20	13	13900
2 TIMES	14	2	-	2	3	-	1	2	1	1	3	...
3 TIMES OR MORE	17	-	3	-	1	1	1	4	-	2	6	...
NOT REPORTED	-	-	-	-	-	-	-	-	-	-	-	-
DON'T KNOW	12	2	4	-	1	-	-	1	2	1	2	...
NOT REPORTED	55	2	4	4	7	2	9	4	8	7	9	16100
REASON FOR BREAKDOWN:												
PROBLEMS INSIDE BUILDING	16	1	2	-	-	3	2	1	1	2	6	...
PROBLEMS OUTSIDE BUILDING	152	13	13	10	16	15	17	22	13	18	15	13900
NOT REPORTED	8	1	-	1	-	-	1	-	2	2	1	...
NO PIPED WATER INSIDE STRUCTURE	10	2	1	1	1	1	2	-	1	1	-	...
RENTER OCCUPIED	4 609	415	724	598	819	610	351	549	236	224	83	9100
WITH PIPED WATER INSIDE STRUCTURE	4 598	412	721	595	818	610	351	549	236	224	83	9100
NO BREAKDOWNS	4 417	396	696	582	786	578	335	527	226	213	77	9000
WITH BREAKDOWNS	114	12	17	9	28	16	7	14	4	3	3	9000
UNUSABLE 6 CONSECUTIVE HOURS OR LONGER:												
1 TIME	86	8	16	5	18	13	5	12	2	3	3	9300
2 TIMES	15	1	1	2	8	2	-	-	2	-	-	...
3 TIMES OR MORE	12	3	-	1	2	2	2	2	-	-	-	...
NOT REPORTED	2	-	-	2	-	-	-	-	-	-	-	...
DON'T KNOW	15	-	-	2	2	5	-	2	-	5	-	...
NOT REPORTED	52	4	9	2	2	11	8	6	6	2	3	12300
REASON FOR BREAKDOWN:												
PROBLEMS INSIDE BUILDING	33	7	3	2	10	4	2	3	2	-	2	...
PROBLEMS OUTSIDE BUILDING	71	5	10	5	17	10	5	11	2	3	2	9600
NOT REPORTED	10	-	3	3	2	2	-	-	-	-	-	...
NO PIPED WATER INSIDE STRUCTURE	11	3	3	3	1	-	1	-	-	-	-	...
SEWAGE DISPOSAL												
OWNER OCCUPIED	8 503	332	511	496	760	752	616	1 410	1 180	1 381	1 065	17800
WITH PUBLIC SEWER, SEPTIC TANK, OR CESSPOOL	8 486	329	506	496	758	751	613	1 409	1 179	1 380	1 065	17800
NO BREAKDOWNS	8 332	318	495	482	746	742	604	1 377	1 155	1 364	1 050	17800
WITH BREAKDOWNS	76	5	7	8	5	6	3	17	11	9	4	15900
UNUSABLE 6 CONSECUTIVE HOURS OR LONGER:												
1 TIME	54	4	7	5	3	4	3	13	7	6	2	15300
2 TIMES	10	-	-	3	-	2	-	2	2	1	2	...
3 TIMES OR MORE	11	1	-	-	2	1	-	3	3	2	-	...
NOT REPORTED	-	-	-	-	-	-	-	-	-	-	-	-
DON'T KNOW	4	-	2	-	1	-	-	1	-	-	-	...
NOT REPORTED	75	6	2	6	6	3	6	13	13	8	10	17800
WITH CHEMICAL TOILET, PRIVY, OR OTHER MEANS	16	3	4	1	1	1	3	1	1	1	-	...
RENTER OCCUPIED	4 609	415	724	598	819	610	351	549	236	224	83	9100
WITH PUBLIC SEWER, SEPTIC TANK, OR CESSPOOL	4 594	411	720	595	818	609	351	549	236	224	83	9100
NO BREAKDOWNS	4 471	403	700	588	798	588	344	532	224	217	77	9000
WITH BREAKDOWNS	48	2	7	2	14	5	1	8	6	3	-	9600
UNUSABLE 6 CONSECUTIVE HOURS OR LONGER:												
1 TIME	39	2	5	2	10	3	1	6	6	3	-	9800
2 TIMES	3	-	-	-	2	-	-	2	-	-	-	...
3 TIMES OR MORE	5	-	2	-	2	2	-	-	-	-	-	...
NOT REPORTED	-	-	-	-	-	-	-	-	-	-	-	-
DON'T KNOW	3	-	2	-	-	2	-	-	-	-	-	...
NOT REPORTED	72	9	11	4	5	15	9	9	7	3	8	11700
WITH CHEMICAL TOILET, PRIVY, OR OTHER MEANS	15	4	5	3	2	1	1	-	-	-	-	...
TYPE OF SEWAGE DISPOSAL												
OWNER OCCUPIED	8 503	332	511	496	760	752	616	1 410	1 180	1 381	1 065	17800
WITH PUBLIC SEWER	6 760	219	375	372	580	586	488	1 131	967	1 166	874	18400
1 OR MORE BREAKDOWNS	45	2	5	7	2	5	-	9	5	7	3	16000
WITH SEPTIC TANK OR CESSPOOL	1 726	110	131	123	178	165	125	277	211	214	190	15600
1 OR MORE BREAKDOWNS	30	2	2	2	3	1	3	9	6	2	1	...
RENTER OCCUPIED	4 609	415	724	598	819	610	351	549	236	224	83	9100
WITH PUBLIC SEWER	4 131	372	655	543	728	539	306	492	213	207	76	9000
1 OR MORE BREAKDOWNS	30	2	3	2	7	3	-	6	5	3	-	...
WITH SEPTIC TANK OR CESSPOOL	463	39	64	51	90	70	45	57	23	16	8	9600
1 OR MORE BREAKDOWNS	18	1	4	1	7	2	1	2	1	-	-	...
FLUSH TOILET												
OWNER OCCUPIED	8 503	332	511	496	760	752	616	1 410	1 180	1 381	1 065	17800
WITH ALL PLUMBING FACILITIES	8 470	324	499	496	758	751	612	1 407	1 177	1 380	1 065	17800
WITH ONLY 1 FLUSH TOILET	3 266	209	371	332	434	373	289	519	349	260	129	11900
NO BREAKDOWNS IN FLUSH TOILET	3 145	202	351	317	425	361	282	500	338	246	123	11900
WITH BREAKDOWNS IN FLUSH TOILET	84	3	17	11	6	10	3	15	6	10	4	11400
UNUSABLE 6 CONSECUTIVE HOURS OR LONGER:												
1 TIME	65	3	16	9	3	5	3	11	4	10	1	10700
2 TIMES	6	-	-	2	-	1	-	2	-	-	2	...
3 TIMES	4	-	1	-	-	2	-	-	2	-	-	...
4 TIMES OR MORE	9	-	1	-	2	2	-	2	-	-	2	...
NOT REPORTED	-	-	-	-	-	-	-	-	-	-	-	-
NOT REPORTED	37	3	3	4	4	2	4	5	5	4	2	...
REASON FOR BREAKDOWN:												
PROBLEMS INSIDE BUILDING	45	2	12	5	3	6	2	8	3	2	2	10200
PROBLEMS OUTSIDE BUILDING	35	1	5	5	2	2	2	7	2	7	1	...
NOT REPORTED	4	-	-	-	-	3	-	-	-	-	2	...
LACKING SOME OR ALL PLUMBING FACILITIES	33	8	11	1	1	2	4	2	3	1	-	...

TABLE E-3. INCOME OF FAMILIES AND PRIMARY INDIVIDUALS BY TENURE AND FAILURES IN PLUMBING FACILITIES AND EQUIPMENT: 1977--CONTINUED

(NUMBERS IN THOUSANDS. DATA BASED ON SAMPLE, SEE TEXT. FOR MINIMUM BASE FOR DERIVED FIGURES (PERCENT, MEDIAN, ETC.) AND MEANING OF SYMBOLS, SEE TEXT)

WEST	TOTAL	LESS THAN $3,000	$3,000 TO $4,999	$5,000 TO $6,999	$7,000 TO $9,999	$10,000 TO $12,499	$12,500 TO $14,999	$15,000 TO $19,999	$20,000 TO $24,999	$25,000 TO $34,999	$35,000 OR MORE	MEDIAN (DOLLARS)
UNITS OCCUPIED 3 MONTHS OR LONGER--CON.												
FLUSH TOILET--CON.												
RENTER OCCUPIED												
WITH ALL PLUMBING FACILITIES	4 609	415	724	598	819	610	351	549	236	224	83	9100
WITH ONLY 1 FLUSH TOILET	4 543	401	699	588	810	604	351	549	236	224	83	9200
NO BREAKDOWNS IN FLUSH TOILET	3 750	372	650	531	681	501	263	419	167	128	37	8400
WITH BREAKDOWNS IN FLUSH TOILET	3 578	351	623	516	650	474	250	399	154	127	36	8400
UNUSABLE 6 CONSECUTIVE HOURS OR LONGER:	124	18	20	10	28	14	9	15	9	-	-	8400
1 TIME	88	11	17	7	18	9	8	11	7	-	-	8500
2 TIMES	17	4	2	1	8	2	-	-	1	-	-	...
3 TIMES	7	3	-	-	2	-	1	-	2	-	-	...
4 TIMES OR MORE	10	-	2	2	-	3	-	4	-	-	-	...
NOT REPORTED	-	-	-	-	-	-	-	-	-	-	-	-
NOT REPORTED	48	3	7	5	3	13	4	5	4	2	2	11600
REASON FOR BREAKDOWN:												
PROBLEMS INSIDE BUILDING	79	11	19	9	12	11	6	6	6	-	-	7500
PROBLEMS OUTSIDE BUILDING	41	8	2	2	13	2	2	9	3	-	-	9200
NOT REPORTED	4	-	-	-	3	-	-	-	1	-	-	...
LACKING SOME OR ALL PLUMBING FACILITIES	65	14	26	10	9	6	1	-	-	-	-	8400
ELECTRIC FUSE BLOWOUTS												
OWNER OCCUPIED												
NO FUSE OR SWITCH BLOWOUTS	8 503	332	511	446	760	752	616	1 410	1 180	1 381	1 065	17800
WITH FUSE OR SWITCH BLOWOUTS	7 480	299	468	436	682	668	550	1 246	1 034	1 204	895	17600
1 TIME	945	27	39	55	72	85	62	154	131	163	158	19300
2 TIMES	564	19	20	36	45	42	37	95	72	96	102	19400
3 TIMES OR MORE	160	5	10	7	13	14	11	27	16	33	25	18900
NOT REPORTED	208	3	9	10	14	27	13	30	43	30	28	19400
DON'T KNOW	12	-	-	2	-	1	1	2	-	3	3	...
NOT REPORTED	26	2	1	2	2	-	2	6	2	5	4	...
	52	4	3	2	3	-	3	4	13	10	8	22200
RENTER OCCUPIED												
NO FUSE OR SWITCH BLOWOUTS	4 609	415	724	598	819	610	351	549	236	224	83	9100
WITH FUSE OR SWITCH BLOWOUTS	4 115	378	661	540	741	542	308	472	202	200	73	8900
1 TIME	401	31	54	50	66	52	33	61	30	19	6	10000
2 TIMES	218	23	32	28	35	26	15	25	17	13	3	9200
3 TIMES OR MORE	75	5	10	3	13	13	11	14	5	-	-	11200
NOT REPORTED	102	3	11	16	16	13	6	21	8	6	2	10900
DON'T KNOW	6	-	-	3	2	-	-	2	-	-	-	...
NOT REPORTED	14	3	1	2	2	1	2	2	-	2	-	...
	79	3	9	6	11	15	9	14	5	3	5	11600
UNITS OCCUPIED LAST WINTER	10 781	589	977	901	1 231	1 078	779	1 660	1 218	1 354	993	14500
HEATING EQUIPMENT												
OWNER OCCUPIED												
WITH HEATING EQUIPMENT	7 674	308	494	475	692	676	545	1 276	1 052	1 217	938	17500
NO BREAKDOWNS	7 547	305	492	472	683	667	533	1 262	1 038	1 184	911	17500
WITH BREAKDOWNS	7 142	273	470	445	654	636	504	1 205	975	1 116	866	17400
1 TIME	333	22	20	24	18	27	26	47	55	56	37	18100
2 TIMES	242	17	11	17	14	22	21	35	35	39	29	17600
3 TIMES	42	2	6	5	1	2	-	6	7	6	6	18900
4 TIMES OR MORE	17	1	-	1	1	1	3	2	2	6	1	...
NOT REPORTED	22	3	2	1	2	2	2	3	5	3	-	...
NOT REPORTED	10	-	2	-	-	-	-	-	7	2	1	...
NO HEATING EQUIPMENT	72	9	3	2	11	5	4	10	8	11	9	15900
	127	4	2	3	9	8	12	14	14	33	27	23800
RENTER OCCUPIED												
WITH HEATING EQUIPMENT	3 106	280	483	426	539	403	234	384	166	137	55	9000
NO BREAKDOWNS	3 008	275	470	412	526	392	226	371	153	129	55	9000
WITH BREAKDOWNS	2 788	254	446	381	488	354	202	343	145	125	51	8900
1 TIME	149	14	19	19	28	22	18	24	3	2	-	9500
2 TIMES	98	8	12	12	23	13	11	13	3	2	-	9100
3 TIMES	21	4	3	2	1	2	2	8	-	-	-	...
4 TIMES OR MORE	9	-	-	2	1	2	3	2	-	-	-	...
NOT REPORTED	20	2	2	3	3	6	2	2	-	-	-	...
NOT REPORTED	2	-	2	-	-	-	-	-	-	-	-	...
NO HEATING EQUIPMENT	72	7	6	12	10	16	6	5	5	2	4	10200
	98	6	13	14	13	11	7	13	13	9	-	10600
INSUFFICIENT HEAT												
ADDITIONAL HEAT SOURCE:												
OWNER OCCUPIED												
WITH SPECIFIED HEATING EQUIPMENT[1]	7 674	308	494	475	692	676	545	1 276	1 052	1 217	938	17500
NO ADDITIONAL HEAT SOURCE USED	7 262	274	446	438	648	637	514	1 233	1 011	1 163	900	17700
USED KITCHEN STOVE, FIREPLACE, OR PORTABLE HEATER	6 792	240	408	408	608	595	471	1 159	962	1 088	852	17900
NOT REPORTED	433	27	37	30	36	38	41	68	46	70	40	15600
LACKING SPECIFIED HEATING EQUIPMENT OR NONE	37	7	1	-	4	3	2	6	2	5	7	...
	412	35	48	37	44	39	32	43	42	54	38	12700
RENTER OCCUPIED												
WITH SPECIFIED HEATING EQUIPMENT[1]	3 106	280	483	426	539	403	234	384	166	137	55	9000
NO ADDITIONAL HEAT SOURCE USED	2 835	244	427	382	500	372	216	360	150	128	54	9200
USED KITCHEN STOVE, FIREPLACE, OR PORTABLE HEATER	2 451	214	367	328	433	317	181	317	132	118	43	9200
NOT REPORTED	325	25	57	46	59	41	30	36	15	9	8	8800
LACKING SPECIFIED HEATING EQUIPMENT OR NONE	59	6	2	8	8	14	6	6	3	2	3	11000
	271	36	56	44	39	30	16	24	15	9	1	7000
ROOMS LACKING SPECIFIED HEAT SOURCE:												
OWNER OCCUPIED												
WITH SPECIFIED HEATING EQUIPMENT[1]	7 674	308	494	475	692	676	545	1 276	1 052	1 217	938	17500
NO ROOMS LACKING AIR DUCTS, REGISTERS, RADIATORS, OR HEATERS	7 262	274	446	438	648	637	514	1 233	1 011	1 163	900	17700
ROOMS LACKING AIR DUCTS, REGISTERS, RADIATORS, OR HEATERS	5 194	161	237	276	438	418	359	876	757	921	750	19000
1 ROOM	2 009	106	202	162	206	212	151	346	250	235	139	14400
2 ROOMS	501	18	36	34	39	53	32	80	71	90	51	17500
3 ROOMS OR MORE	588	42	85	54	68	63	45	91	55	52	34	11800
NOT REPORTED	920	46	82	74	99	97	74	175	125	94	54	14600
LACKING SPECIFIED HEATING EQUIPMENT OR NONE	59	7	7	-	4	7	3	11	4	6	11	16300
	412	35	48	37	44	39	32	43	42	54	38	12700

[1]EXCLUDES ROOM HEATERS WITHOUT FLUE OR VENT, FIREPLACES, STOVES, AND PORTABLE HEATERS.

TABLE E-3. INCOME OF FAMILIES AND PRIMARY INDIVIDUALS BY TENURE AND FAILURES IN PLUMBING FACILITIES AND EQUIPMENT: 1977--CONTINUED

(NUMBERS IN THOUSANDS. DATA BASED ON SAMPLE, SEE TEXT. FOR MINIMUM BASE FOR DERIVED FIGURES (PERCENT, MEDIAN, ETC.) AND MEANING OF SYMBOLS, SEE TEXT)

WEST	TOTAL	LESS THAN $3,000	$3,000 TO $4,999	$5,000 TO $6,999	$7,000 TO $9,999	$10,000 TO $12,499	$12,500 TO $14,999	$15,000 TO $19,999	$20,000 TO $24,999	$25,000 TO $34,999	$35,000 OR MORE	MEDIAN (DOLLARS)
UNITS OCCUPIED LAST WINTER--CONTINUED												
INSUFFICIENT HEAT--CONTINUED												
ROOMS LACKING SPECIFIED HEAT SOURCE--CONTINUED												
RENTER OCCUPIED	3 106	280	483	426	539	403	234	384	166	137	55	9000
WITH SPECIFIED HEATING EQUIPMENT[1]	2 835	244	427	382	500	372	218	360	150	128	54	9200
NO ROOMS LACKING AIR DUCTS, REGISTERS, RADIATORS, OR HEATERS	1 527	159	226	172	241	189	113	206	85	94	40	9600
ROOMS LACKING AIR DUCTS, REGISTERS, RADIATORS, OR HEATERS	1 285	82	198	208	249	180	105	152	64	34	13	8900
1 ROOM	445	34	85	61	81	68	30	53	22	10	1	8600
2 ROOMS	528	32	69	94	107	77	44	63	25	10	6	8900
3 ROOMS OR MORE	311	16	43	53	60	36	31	36	17	14	6	9200
NOT REPORTED	24	3	3	2	10	2	-	2	2	-	1	...
LACKING SPECIFIED HEATING EQUIPMENT OR NONE	271	36	56	44	39	30	16	24	15	9	1	7000
CLOSURE OF ROOMS:												
OWNER OCCUPIED	7 674	308	494	475	692	676	545	1 276	1 052	1 217	938	17500
WITH HEATING EQUIPMENT	7 547	305	492	472	683	667	533	1 262	1 038	1 184	911	17500
NO ROOMS CLOSED	7 292	277	459	443	656	640	509	1 241	1 015	1 154	896	17700
CLOSED CERTAIN ROOMS	201	24	29	23	22	23	17	17	18	21	7	10300
LIVING ROOM ONLY	6	-	2	-	2	-	-	-	-	2	-	...
DINING ROOM ONLY	2	1	-	-	2	-	-	-	-	-	-	...
1 OR MORE BEDROOMS ONLY	144	21	19	18	13	19	12	12	10	16	5	10100
OTHER ROOMS OR COMBINATION	37	2	5	4	4	3	2	4	7	3	2	12200
NOT REPORTED	12	-	2	2	1	2	3	1	2	-	-	...
NOT REPORTED	54	4	5	5	4	4	7	4	5	9	8	14400
NO HEATING EQUIPMENT	127	4	2	3	9	8	12	14	14	33	27	23800
RENTER OCCUPIED	3 106	280	483	426	539	403	234	384	166	137	55	9000
WITH HEATING EQUIPMENT	3 008	275	470	412	526	392	226	371	153	129	55	9000
NO ROOMS CLOSED	2 835	257	450	386	488	368	217	354	141	124	52	9000
CLOSED CERTAIN ROOMS	105	11	14	18	29	10	3	11	7	3	-	8100
LIVING ROOM ONLY	3	-	-	2	2	-	-	-	-	-	-	...
DINING ROOM ONLY	5	-	-	2	2	-	-	-	2	-	-	...
1 OR MORE BEDROOMS ONLY	80	9	13	9	18	9	3	11	5	3	-	8600
OTHER ROOMS OR COMBINATION	15	2	1	6	6	1	-	-	-	-	-	...
NOT REPORTED	2	-	-	-	2	-	-	-	-	-	-	...
NOT REPORTED	68	7	7	8	9	14	6	6	5	2	3	10400
NO HEATING EQUIPMENT	98	6	13	14	13	11	7	13	13	9	-	10800

[1]EXCLUDES ROOM HEATERS WITHOUT FLUE OR VENT, FIREPLACES, STOVES, AND PORTABLE HEATERS.

TABLE E-4. INCOME OF FAMILIES AND PRIMARY INDIVIDUALS BY TENURE AND SELECTED NEIGHBORHOOD CHARACTERISTICS: 1977

(NUMBERS IN THOUSANDS. DATA BASED ON SAMPLE, SEE TEXT. FOR MINIMUM BASE FOR DERIVED FIGURES (PERCENT, MEDIAN, ETC.) AND MEANING OF SYMBOLS, SEE TEXT)

WEST	TOTAL	LESS THAN $3,000	$3,000 TO $4,999	$5,000 TO $6,999	$7,000 TO $9,999	$10,000 TO $12,499	$12,500 TO $14,999	$15,000 TO $19,999	$20,000 TO $24,999	$25,000 TO $34,999	$35,000 OR MORE	MEDIAN (DOLLARS)
NEIGHBORHOOD CONDITIONS												
OWNER OCCUPIED	8 844	345	516	512	794	785	648	1 480	1 232	1 432	1 100	17800
NO STREET OR HIGHWAY NOISE	5 995	229	327	352	523	529	418	998	808	990	822	18100
WITH STREET OR HIGHWAY NOISE	2 829	106	189	157	270	255	228	480	425	440	279	17200
DOES NOT BOTHER	986	40	90	70	94	107	73	136	128	147	103	15800
BOTHERS A LITTLE	1 348	40	69	58	123	116	110	262	224	216	130	18000
BOTHERS VERY MUCH	371	21	23	28	33	17	37	60	55	59	38	17200
BOTHERS SO MUCH WOULD LIKE TO MOVE	119	6	7	2	19	15	5	22	17	18	8	16200
NOT REPORTED	5	-	-	-	-	1	2	-	2	-	-	...
NOT REPORTED	20	9	-	2	1	2	2	2	-	2	-	...
NO AIRPLANE TRAFFIC NOISE	6 884	275	393	388	605	605	501	1 152	970	1 111	884	17900
WITH AIRPLANE TRAFFIC NOISE	1 939	66	123	121	188	179	143	324	262	319	214	17300
DOES NOT BOTHER	945	39	67	60	96	82	61	169	111	133	126	17000
BOTHERS A LITTLE	701	18	33	38	53	61	57	112	115	143	71	19000
BOTHERS VERY MUCH	221	9	15	15	24	25	20	35	25	37	16	15600
BOTHERS SO MUCH WOULD LIKE TO MOVE	48	-	4	7	12	8	2	3	11	2	-	10600
NOT REPORTED	25	-	5	2	3	3	3	4	1	4	1	...
NOT REPORTED	21	3	-	2	1	2	4	4	-	2	2	...
NO HEAVY TRAFFIC	6 729	245	330	363	575	582	484	1 165	939	1 138	910	18400
WITH HEAVY TRAFFIC	2 092	96	184	146	220	203	161	310	292	290	190	15600
DOES NOT BOTHER	765	50	102	67	84	88	51	94	70	89	70	12300
BOTHERS A LITTLE	819	26	51	42	87	73	66	138	137	121	77	17300
BOTHERS VERY MUCH	413	19	24	32	39	32	36	65	64	63	36	16800
BOTHERS SO MUCH WOULD LIKE TO MOVE	85	2	6	3	10	10	6	11	19	13	0	18000
NOT REPORTED	11	-	2	2	-	-	-	2	1	4	-	...
NOT REPORTED	23	3	2	2	1	-	3	6	2	3	-	...
NO STREETS IN NEED OF REPAIR	7 514	266	424	438	646	638	552	1 273	1 067	1 245	965	18100
WITH STREETS IN NEED OF REPAIR	1 309	76	91	71	146	147	94	202	163	184	135	15700
DOES NOT BOTHER	340	21	29	20	35	42	22	49	46	33	42	15100
BOTHERS A LITTLE	505	23	30	29	63	47	32	82	73	80	46	16700
BOTHERS VERY MUCH	420	29	29	19	43	51	37	61	40	66	45	15100
BOTHERS SO MUCH WOULD LIKE TO MOVE	34	2	3	1	4	6	2	7	4	3	1	...
NOT REPORTED	10	-	-	1	-	2	2	3	-	2	2	...
NOT REPORTED	21	3	1	2	2	-	2	5	2	3	1	...
NO ROADS IMPASSABLE	8 298	312	483	472	752	726	592	1 410	1 168	1 346	1 036	17900
WITH ROADS IMPASSABLE	522	29	32	36	40	59	53	70	63	77	62	15600
DOES NOT BOTHER	181	14	12	12	12	19	22	21	20	30	18	14900
BOTHERS A LITTLE	199	8	11	13	23	20	18	28	23	28	27	16200
BOTHERS VERY MUCH	122	7	8	9	3	14	12	18	17	16	17	16700
BOTHERS SO MUCH WOULD LIKE TO MOVE	18	-	2	1	1	6	-	2	2	3	-	...
NOT REPORTED	2	-	-	-	-	-	-	-	2	1	-	...
NOT REPORTED	24	3	-	3	2	-	3	1	2	8	2	...
NO OCCUPIED HOUSING IN RUNDOWN CONDITION	7 839	294	456	467	695	680	567	1 289	1 099	1 275	1 016	17900
WITH OCCUPIED HOUSING IN RUNDOWN CONDITION	974	44	58	43	95	103	79	188	129	154	81	16700
DOES NOT BOTHER	248	18	18	13	42	28	22	39	23	23	22	13000
BOTHERS A LITTLE	338	9	26	19	22	33	24	83	39	62	22	17200
BOTHERS VERY MUCH	314	15	11	9	24	31	30	49	55	58	32	18800
BOTHERS SO MUCH WOULD LIKE TO MOVE	62	2	2	2	7	7	3	13	12	11	4	16400
NOT REPORTED	12	-	2	-	1	4	1	3	-	-	2	...
NOT REPORTED	31	6	2	2	4	2	2	4	3	3	3	...
NO COMMERCIAL OR NONRESIDENTIAL ACTIVITIES	7 578	293	420	414	666	672	540	1 254	1 064	1 263	994	18100
WITH COMMERCIAL OR NONRESIDENTIAL ACTIVITIES	1 237	46	95	95	127	112	107	221	162	167	105	15800
DOES NOT BOTHER	943	37	78	74	102	87	86	173	116	112	78	15200
BOTHERS A LITTLE	165	4	6	8	20	11	14	27	33	27	15	18600
BOTHERS VERY MUCH	87	3	11	8	3	12	4	12	9	17	7	15500
BOTHERS SO MUCH WOULD LIKE TO MOVE	21	-	-	2	2	-	-	6	3	5	3	...
NOT REPORTED	21	2	-	3	-	2	2	3	-	6	2	...
NOT REPORTED	29	6	-	2	1	2	2	6	7	2	2	...
NO ODORS, SMOKE, OR GAS	8 043	305	477	469	724	699	566	1 344	1 117	1 305	1 036	17900
WITH ODORS, SMOKE, OR GAS	783	34	39	38	69	86	81	132	115	125	64	16700
DOES NOT BOTHER	166	9	13	13	11	18	14	27	19	26	19	16500
BOTHERS A LITTLE	331	11	13	11	30	32	33	54	59	59	29	18300
BOTHERS VERY MUCH	213	12	6	12	15	29	27	38	26	34	13	15600
BOTHERS SO MUCH WOULD LIKE TO MOVE	68	2	6	2	13	6	7	12	10	6	3	14000
NOT REPORTED	3	-	-	1	-	1	-	2	-	-	-	...
NOT REPORTED	18	5	-	4	1	-	2	4	-	2	-	...
ADEQUATE STREET LIGHTS	6 443	232	381	374	584	568	452	1 071	901	1 055	824	17900
INADEQUATE STREET LIGHTS	2 352	107	131	133	201	215	193	404	324	373	271	17400
DOES NOT BOTHER	1 082	61	61	65	89	106	99	174	130	166	129	16700
BOTHERS A LITTLE	730	26	38	40	51	62	54	145	112	109	93	18200
BOTHERS VERY MUCH	497	16	30	21	56	42	35	82	74	93	47	17900
BOTHERS SO MUCH WOULD LIKE TO MOVE	25	1	1	3	2	3	4	1	6	2	2	...
NOT REPORTED	18	2	-	3	3	2	-	2	2	2	2	...
NOT REPORTED	49	5	4	5	8	3	2	5	8	3	5	11400
NO NEIGHBORHOOD CRIME	7 085	276	407	420	608	639	520	1 200	1 001	1 122	892	17800
WITH NEIGHBORHOOD CRIME	1 717	65	107	88	183	145	126	271	222	301	209	17700
DOES NOT BOTHER	240	6	18	16	23	29	21	32	25	39	31	16100
BOTHERS A LITTLE	647	23	45	30	77	50	32	101	79	126	82	18300
BOTHERS VERY MUCH	699	27	37	36	64	54	59	122	97	118	86	18000
BOTHERS SO MUCH WOULD LIKE TO MOVE	116	9	8	5	15	11	13	16	17	16	6	14500
NOT REPORTED	15	-	-	1	5	-	2	-	4	1	3	...
NOT REPORTED	42	3	2	4	3	2	2	9	10	9	-	18300
NO TRASH, LITTER, OR JUNK	7 454	280	433	413	651	650	530	1 240	1 048	1 235	974	18100
WITH TRASH, LITTER, OR JUNK	1 367	61	83	96	142	135	115	238	182	190	124	16100
DOES NOT BOTHER	187	21	18	13	22	21	13	28	15	22	15	12400
BOTHERS A LITTLE	552	16	35	38	61	42	50	107	78	80	45	16600
BOTHERS VERY MUCH	567	22	29	42	46	69	49	91	79	79	61	18400
BOTHERS SO MUCH WOULD LIKE TO MOVE	54	2	2	3	10	2	2	10	10	9	3	17500
NOT REPORTED	7	-	-	-	3	-	-	2	-	1	1	...
NOT REPORTED	23	3	-	2	1	1	3	2	2	6	1	...

TABLE E-4. INCOME OF FAMILIES AND PRIMARY INDIVIDUALS BY TENURE AND SELECTED NEIGHBORHOOD CHARACTERISTICS: 1977--CONTINUED

(NUMBERS IN THOUSANDS. DATA BASED ON SAMPLE, SEE TEXT. FOR MINIMUM BASE FOR DERIVED FIGURES (PERCENT, MEDIAN, ETC.) AND MEANING OF SYMBOLS, SEE TEXT)

WEST	TOTAL	LESS THAN $3,000	$3,000 TO $4,999	$5,000 TO $6,999	$7,000 TO $9,999	$10,000 TO $12,499	$12,500 TO $14,999	$15,000 TO $19,999	$20,000 TO $24,999	$25,000 TO $34,999	$35,000 OR MORE	MEDIAN (DOLLARS)
NEIGHBORHOOD CONDITIONS--CONTINUED												
OWNER OCCUPIED--CONTINUED												
NO BOARDED UP OR ABANDONED STRUCTURES	8 482	321	486	483	750	754	610	1 424	1 179	1 397	1 079	17900
WITH BOARDED UP OR ABANDONED STRUCTURES	347	20	28	27	42	32	37	55	52	33	21	14200
DOES NOT BOTHER	150	10	18	13	19	8	22	16	21	15	8	13200
BOTHERS A LITTLE	100	6	8	10	12	13	9	17	15	8	3	13000
BOTHERS VERY MUCH	76	5	2	2	8	7	4	21	13	5	9	17400
BOTHERS SO MUCH WOULD LIKE TO MOVE	16	-	-	2	2	1	2	2	3	5	1	...
NOT REPORTED	4	-	1	-	2	2	-	-	-	-	-	...
NOT REPORTED	15	3	2	2	1	-	2	2	1	2	-	...
RENTER OCCUPIED	5 564	540	844	715	993	734	404	649	296	273	116	9100
NO STREET OR HIGHWAY NOISE	3 298	283	546	420	568	466	225	384	143	184	78	9100
WITH STREET OR HIGHWAY NOISE	2 253	254	295	293	422	267	179	264	152	89	38	9000
DOES NOT BOTHER	912	109	137	113	176	93	65	103	58	45	14	8700
BOTHERS A LITTLE	943	100	98	131	174	130	78	115	67	33	18	9500
BOTHERS VERY MUCH	234	24	37	31	47	30	15	27	15	6	2	8600
BOTHERS SO MUCH WOULD LIKE TO MOVE	161	21	24	18	25	14	20	17	13	6	5	9100
NOT REPORTED	3	-	-	-	-	-	2	2	-	-	-	...
NOT REPORTED	13	3	2	2	3	2	-	1	-	-	-	...
NO AIRPLANE TRAFFIC NOISE	4 387	403	659	554	814	610	321	488	228	215	96	9100
WITH AIRPLANE TRAFFIC NOISE	1 153	132	179	159	174	123	82	161	66	58	18	8800
DOES NOT BOTHER	538	82	92	64	77	54	34	55	32	35	12	8200
BOTHERS A LITTLE	403	23	60	58	60	47	33	70	27	20	5	10000
BOTHERS VERY MUCH	152	19	22	29	25	17	13	19	5	2	2	7700
BOTHERS SO MUCH WOULD LIKE TO MOVE	57	7	5	8	11	5	2	17	2	2	-	9400
NOT REPORTED	4	1	-	-	2	-	1	-	1	-	-	...
NOT REPORTED	24	5	6	2	5	2	2	-	2	-	2	...
NO HEAVY TRAFFIC	3 728	315	571	477	669	510	283	435	177	210	80	9200
WITH HEAVY TRAFFIC	1 826	220	271	236	322	225	121	214	118	63	36	8700
DOES NOT BOTHER	784	117	142	109	132	93	37	70	43	22	18	7500
BOTHERS A LITTLE	664	77	78	88	120	76	52	87	44	30	13	9200
BOTHERS VERY MUCH	235	13	28	23	51	44	10	32	20	11	2	10100
BOTHERS SO MUCH WOULD LIKE TO MOVE	135	14	21	13	19	12	21	23	9	1	3	10200
NOT REPORTED	8	-	2	2	-	-	1	2	2	-	-	...
NOT REPORTED	10	5	2	2	2	-	-	-	-	-	-	...
NO STREETS IN NEED OF REPAIR	4 924	461	748	641	866	658	350	577	271	245	108	9100
WITH STREETS IN NEED OF REPAIR	611	74	92	71	121	74	53	68	23	29	8	8700
DOES NOT BOTHER	168	23	34	27	22	14	16	16	6	6	5	7100
BOTHERS A LITTLE	221	23	27	21	53	28	22	27	7	12	-	9200
BOTHERS VERY MUCH	182	18	23	23	42	26	13	19	8	7	3	8900
BOTHERS SO MUCH WOULD LIKE TO MOVE	34	8	6	-	3	6	2	6	-	3	-	...
NOT REPORTED	6	2	2	-	-	1	-	-	2	-	-	...
NOT REPORTED	29	5	4	3	7	3	2	3	2	-	-	...
NO ROADS IMPASSABLE	5 295	507	805	683	951	696	377	608	289	264	114	9100
WITH ROADS IMPASSABLE	248	28	35	28	39	36	25	38	7	9	2	9500
DOES NOT BOTHER	106	14	16	16	12	14	6	20	3	3	2	8600
BOTHERS A LITTLE	74	5	13	8	15	6	12	9	2	3	-	9000
BOTHERS VERY MUCH	47	5	3	3	10	11	4	5	2	3	-	10400
BOTHERS SO MUCH WOULD LIKE TO MOVE	20	3	2	-	2	5	3	5	-	-	-	...
NOT REPORTED	1	-	-	-	1	-	-	-	-	-	-	...
NOT REPORTED	21	6	4	4	2	2	2	2	-	-	-	...
NO OCCUPIED HOUSING IN RUNDOWN CONDITION	4 913	468	758	617	866	649	353	570	265	256	111	9100
WITH OCCUPIED HOUSING IN RUNDOWN CONDITION	618	67	81	90	120	84	50	77	30	16	3	8800
DOES NOT BOTHER	209	27	25	25	38	35	22	25	6	6	-	9100
BOTHERS A LITTLE	200	26	20	36	42	16	14	27	12	5	2	8300
BOTHERS VERY MUCH	125	8	21	16	16	24	11	15	8	4	2	10100
BOTHERS SO MUCH WOULD LIKE TO MOVE	76	7	14	10	17	8	3	10	5	2	-	8200
NOT REPORTED	10	-	1	2	6	1	-	-	-	-	-	...
NOT REPORTED	33	5	5	8	7	1	2	2	1	2	2	...
NO COMMERCIAL OR NONRESIDENTIAL ACTIVITIES	3 738	337	547	486	671	503	271	434	194	211	85	9200
WITH COMMERCIAL OR NONRESIDENTIAL ACTIVITIES	1 796	199	288	222	319	229	134	214	101	62	29	8800
DOES NOT BOTHER	1 525	168	262	194	274	181	108	181	91	45	22	8500
BOTHERS A LITTLE	159	15	16	14	32	26	17	22	8	8	2	10400
BOTHERS VERY MUCH	72	8	8	11	10	13	9	5	1	7	-	9600
BOTHERS SO MUCH WOULD LIKE TO MOVE	28	8	2	3	2	6	-	3	2	-	2	...
NOT REPORTED	12	-	-	-	2	3	-	4	-	2	2	...
NOT REPORTED	29	5	9	6	3	3	-	1	-	-	2	...
NO ODORS, SMOKE, OR GAS	5 057	495	760	643	880	678	359	609	272	252	111	9200
WITH ODORS, SMOKE, OR GAS	479	41	74	67	108	57	46	38	24	21	3	8600
DOES NOT BOTHER	84	8	18	11	17	7	13	8	2	-	-	7900
BOTHERS A LITTLE	174	9	21	22	41	30	19	13	7	10	2	9500
BOTHERS VERY MUCH	160	16	32	24	38	10	7	12	11	10	-	7600
BOTHERS SO MUCH WOULD LIKE TO MOVE	56	8	3	7	9	10	6	6	4	2	2	10200
NOT REPORTED	5	-	-	2	2	-	-	-	-	-	-	...
NOT REPORTED	27	4	10	5	5	-	-	2	-	-	2	...
ADEQUATE STREET LIGHTS	4 360	417	677	579	766	555	301	511	230	226	99	9000
INADEQUATE STREET LIGHTS	1 156	114	155	132	215	176	103	136	61	48	17	9500
DOES NOT BOTHER	406	42	52	51	59	59	45	43	18	21	16	9900
BOTHERS A LITTLE	375	23	60	34	81	59	26	51	24	14	2	9600
BOTHERS VERY MUCH	325	42	37	40	65	50	25	36	18	12	-	9000
BOTHERS SO MUCH WOULD LIKE TO MOVE	43	4	6	5	9	6	5	6	2	-	-	9200
NOT REPORTED	6	2	-	2	-	2	2	-	-	-	-	...
NOT REPORTED	48	10	12	4	12	4	-	2	2	4	-	5900
NO NEIGHBORHOOD CRIME	4 207	405	634	531	717	570	294	503	235	218	99	9200
WITH NEIGHBORHOOD CRIME	1 295	129	198	175	267	160	105	138	54	53	16	8600
DOES NOT BOTHER	206	27	41	22	42	23	9	18	8	9	8	8000
BOTHERS A LITTLE	388	39	52	58	89	45	38	30	14	21	2	8500
BOTHERS VERY MUCH	485	46	66	71	87	67	37	64	23	18	5	9000
BOTHERS SO MUCH WOULD LIKE TO MOVE	209	16	39	24	46	20	21	25	8	5	2	8500
NOT REPORTED	6	-	-	-	-	5	-	-	2	-	-	...
NOT REPORTED	61	7	11	8	9	5	5	8	6	2	1	8500

TABLE E-4. INCOME OF FAMILIES AND PRIMARY INDIVIDUALS BY TENURE AND SELECTED NEIGHBORHOOD CHARACTERISTICS: 1977--CONTINUED

(NUMBERS IN THOUSANDS. DATA BASED ON SAMPLE, SEE TEXT. FOR MINIMUM BASE FOR DERIVED FIGURES (PERCENT, MEDIAN, ETC.) AND MEANING OF SYMBOLS, SEE TEXT)

WEST	TOTAL	LESS THAN $3,000	$3,000 TO $4,999	$5,000 TO $6,999	$7,000 TO $9,999	$10,000 TO $12,499	$12,500 TO $14,999	$15,000 TO $19,999	$20,000 TO $24,999	$25,000 TO $34,999	$35,000 OR MORE	MEDIAN (DOLLARS)
NEIGHBORHOOD CONDITIONS--CONTINUED												
RENTER OCCUPIED--CONTINUED												
NO TRASH, LITTER, OR JUNK	4 611	438	692	571	811	602	328	567	250	247	106	9200
WITH TRASH, LITTER, OR JUNK	924	95	146	142	178	133	75	82	40	26	6	8300
DOES NOT BOTHER	170	22	38	25	34	18	11	10	5	4	2	7000
BOTHERS A LITTLE	329	36	35	48	81	54	30	28	10	5	2	8700
BOTHERS VERY MUCH	329	34	52	59	48	43	17	36	23	14	2	8200
BOTHERS SO MUCH WOULD LIKE TO MOVE	85	2	21	6	13	16	15	8	2	3	-	10100
NOT REPORTED	11	2	2	3	2	2	2	-	-	-	-	...
NOT REPORTED	28	7	6	2	4	-	2	-	5	-	3	...
NO BOARDED UP OR ABANDONED STRUCTURES	5 170	475	779	664	924	693	378	605	281	260	111	9200
WITH BOARDED UP OR ABANDONED STRUCTURES	374	61	61	46	65	41	26	44	14	14	3	7900
DOES NOT BOTHER	201	37	39	23	34	21	13	18	7	6	3	7200
BOTHERS A LITTLE	92	16	6	14	17	9	9	19	2	-	-	8700
BOTHERS VERY MUCH	61	7	12	5	11	7	5	4	3	7	-	8800
BOTHERS SO MUCH WOULD LIKE TO MOVE	16	2	2	3	2	3	-	3	2	-	-	...
NOT REPORTED	3	-	2	-	-	1	-	-	-	-	-	...
NOT REPORTED	19	3	4	5	5	-	-	-	1	-	2	...
NEIGHBORHOOD CONDITIONS AND WISH TO MOVE[1]												
OWNER OCCUPIED	8 844	345	516	512	794	785	648	1 480	1 232	1 432	1 100	17800
NO BOTHERSOME NEIGHBORHOOD CONDITIONS	2 248	84	110	132	174	178	129	343	317	415	365	19600
WITH BOTHERSOME NEIGHBORHOOD CONDITIONS	6 584	257	405	377	618	607	518	1 137	915	1 015	735	17200
HOUSEHOLD WOULD NOT LIKE TO MOVE	6 176	242	385	359	566	558	489	1 064	851	949	713	17300
HOUSEHOLD WOULD LIKE TO MOVE	393	15	20	18	52	46	27	68	61	63	22	16300
NOT REPORTED	15	-	-	1	-	3	2	4	3	2	-	...
NOT REPORTED	11	3	-	2	1	-	2	1	-	2	-	...
RENTER OCCUPIED	5 564	540	844	715	993	734	404	649	296	273	110	9100
NO BOTHERSOME NEIGHBORHOOD CONDITIONS	1 161	95	176	136	201	169	65	147	53	76	42	9600
WITH BOTHERSOME NEIGHBORHOOD CONDITIONS	4 394	441	665	577	790	566	340	502	242	197	73	8900
HOUSEHOLD WOULD NOT LIKE TO MOVE	3 884	388	584	514	695	514	287	437	216	182	65	9000
HOUSEHOLD WOULD LIKE TO MOVE	506	52	81	61	95	52	52	64	26	15	8	8900
NOT REPORTED	4	2	-	2	-	-	1	-	-	-	-	...
NOT REPORTED	9	3	2	2	2	-	-	-	-	-	-	...
NEIGHBORHOOD SERVICES												
OWNER OCCUPIED	8 844	345	516	512	794	785	648	1 480	1 232	1 432	1 100	17800
SATISFACTORY PUBLIC TRANSPORTATION	4 802	180	299	314	423	441	346	807	686	752	553	17500
UNSATISFACTORY PUBLIC TRANSPORTATION	2 963	135	180	150	274	257	229	471	371	492	404	17700
DOES NOT BOTHER	1 881	76	104	97	187	180	151	314	226	295	252	17300
BOTHERS A LITTLE	622	27	42	28	51	39	51	84	85	122	92	19300
BOTHERS VERY MUCH	385	22	27	23	25	31	20	63	56	66	52	18500
BOTHERS SO MUCH WOULD LIKE TO MOVE	31	3	5	-	6	3	2	2	4	2	3	...
NOT REPORTED	45	7	2	2	5	4	5	8	1	7	5	14100
DON'T KNOW	1 048	25	35	45	91	84	71	200	173	184	141	19300
NOT REPORTED	30	5	2	2	5	3	2	3	2	3	2	...
SATISFACTORY SCHOOLS	7 014	224	360	384	625	624	520	1 190	1 028	1 142	915	18200
UNSATISFACTORY SCHOOLS	492	15	22	13	31	45	37	85	76	112	56	19900
DOES NOT BOTHER	74	5	12	6	10	7	3	10	3	12	5	11500
BOTHERS A LITTLE	87	2	1	2	6	4	6	11	12	20	23	24700
BOTHERS VERY MUCH	243	6	7	6	12	26	19	43	46	59	20	20300
BOTHERS SO MUCH WOULD LIKE TO MOVE	84	2	2	-	3	7	10	20	13	19	8	19500
NOT REPORTED	4	-	-	-	-	-	-	1	2	2	-	...
DON'T KNOW	1 322	100	133	112	136	116	90	203	128	174	129	14200
NOT REPORTED	17	5	-	2	1	-	2	3	-	3	-	...
SATISFACTORY SHOPPING	7 699	273	442	436	667	684	538	1 318	1 098	1 263	978	18100
UNSATISFACTORY SHOPPING	1 095	65	69	69	124	99	105	155	134	157	116	15500
DOES NOT BOTHER	512	23	39	30	65	38	49	75	69	70	55	15800
BOTHERS A LITTLE	342	25	10	16	34	38	45	42	42	50	38	15300
BOTHERS VERY MUCH	208	15	12	18	19	23	10	36	22	34	19	15900
BOTHERS SO MUCH WOULD LIKE TO MOVE	24	1	8	5	5	-	-	-	1	2	3	...
NOT REPORTED	9	1	-	-	1	-	1	2	1	1	3	...
DON'T KNOW	21	2	2	2	2	1	2	3	-	2	4	...
NOT REPORTED	29	4	3	4	1	2	2	4	-	9	-	...
SATISFACTORY POLICE PROTECTION	7 289	264	424	433	641	643	523	1 220	1 022	1 203	915	17900
UNSATISFACTORY POLICE PROTECTION	872	42	52	35	93	87	70	153	110	136	94	16900
DOES NOT BOTHER	156	7	11	11	16	10	21	30	17	20	13	15300
BOTHERS A LITTLE	275	13	20	9	28	25	24	43	33	47	32	17100
BOTHERS VERY MUCH	386	20	15	12	41	41	20	74	54	67	43	18100
BOTHERS SO MUCH WOULD LIKE TO MOVE	43	2	4	2	7	12	6	4	3	-	4	11500
NOT REPORTED	12	-	1	-	2	-	-	2	2	3	2	...
DON'T KNOW	665	35	40	41	57	54	53	106	100	91	88	17500
NOT REPORTED	18	3	-	2	3	2	2	1	-	2	3	...
SATISFACTORY OUTDOOR RECREATION FACILITIES	6 732	230	387	369	601	592	472	1 136	945	1 121	880	18100
UNSATISFACTORY OUTDOOR RECREATION FACILITIES	1 677	78	97	98	137	156	148	279	254	256	176	17300
DOES NOT BOTHER	843	56	79	65	81	81	64	127	102	94	93	14800
BOTHERS A LITTLE	519	13	11	21	33	45	57	92	95	99	55	19400
BOTHERS VERY MUCH	269	8	7	10	21	21	24	54	50	53	21	19000
BOTHERS SO MUCH WOULD LIKE TO MOVE	20	-	-	-	1	5	2	3	3	2	4	...
NOT REPORTED	25	1	-	2	1	3	2	2	4	8	2	...
DON'T KNOW	415	32	32	42	54	37	27	63	33	50	44	13400
NOT REPORTED	20	5	-	3	2	-	2	2	-	5	1	...
SATISFACTORY HOSPITALS OR HEALTH CLINICS	7 196	237	410	417	642	606	486	1 219	1 009	1 197	972	18300
UNSATISFACTORY HOSPITALS OR HEALTH CLINICS	1 347	78	91	82	125	149	137	225	176	183	101	15300
DOES NOT BOTHER	549	34	39	46	54	56	57	95	67	55	47	14500
BOTHERS A LITTLE	390	20	23	16	34	48	34	61	60	66	26	16600
BOTHERS VERY MUCH	349	22	21	16	30	36	44	58	44	54	23	15400
BOTHERS SO MUCH WOULD LIKE TO MOVE	40	1	5	2	5	6	1	9	5	5	2	14000
NOT REPORTED	18	2	3	1	1	2	1	2	-	3	2	...
DON'T KNOW	280	25	15	10	25	27	23	35	44	48	27	17000
NOT REPORTED	21	5	-	2	1	3	2	1	3	3	-	...

[1]WISH TO MOVE ONLY RELATES TO RESPONDENT'S OPINION OF SPECIFIC NEIGHBORHOOD CONDITIONS.

TABLE E-4. INCOME OF FAMILIES AND PRIMARY INDIVIDUALS BY TENURE AND SELECTED NEIGHBORHOOD CHARACTERISTICS: 1977--CONTINUED

(NUMBERS IN THOUSANDS. DATA BASED ON SAMPLE, SEE TEXT. FOR MINIMUM BASE FOR DERIVED FIGURES (PERCENT, MEDIAN, ETC.) AND MEANING OF SYMBOLS, SEE TEXT)

WEST	TOTAL	LESS THAN $3,000	$3,000 TO $4,999	$5,000 TO $6,999	$7,000 TO $9,999	$10,000 TO $12,499	$12,500 TO $14,999	$15,000 TO $19,999	$20,000 TO $24,999	$25,000 TO $34,999	$35,000 OR MORE	MEDIAN (DOLLARS)
NEIGHBORHOOD SERVICES--CONTINUED												
RENTER OCCUPIED	5 564	540	844	715	993	734	404	649	296	273	116	9100
SATISFACTORY PUBLIC TRANSPORTATION	3 706	380	619	487	663	471	255	416	197	158	61	8700
UNSATISFACTORY PUBLIC TRANSPORTATION	1 109	109	146	146	220	160	85	111	47	61	24	9100
DOES NOT BOTHER	610	55	68	77	118	104	53	62	29	34	12	9700
BOTHERS A LITTLE	247	23	43	38	47	29	12	21	9	18	6	8200
BOTHERS VERY MUCH	198	23	30	23	43	21	18	23	6	6	5	8700
BOTHERS SO MUCH WOULD LIKE TO MOVE	38	8	2	7	6	4	2	3	2	2	2	8000
NOT REPORTED	16	-	3	1	5	2	2	2	2	1	-	...
DON'T KNOW	730	46	77	79	106	103	64	122	50	54	26	11400
NOT REPORTED	18	5	2	3	5	1	-	-	1	-	2	...
SATISFACTORY SCHOOLS	3 740	359	547	476	693	504	274	401	219	182	84	9100
UNSATISFACTORY SCHOOLS	239	21	38	33	40	37	13	25	9	21	2	9100
DOES NOT BOTHER	48	7	9	12	5	9	1	2	2	2	-	6300
BOTHERS A LITTLE	45	4	5	9	5	5	4	3	1	5	1	10200
BOTHERS VERY MUCH	98	9	14	11	22	12	5	12	5	7	2	9100
BOTHERS SO MUCH WOULD LIKE TO MOVE	44	2	7	1	8	11	3	3	2	3	-	11100
NOT REPORTED	4	-	3	-	1	-	-	-	-	-	-	...
DON'T KNOW	1 569	156	256	204	257	192	117	221	68	70	29	9000
NOT REPORTED	16	3	2	2	3	2	-	2	-	-	2	...
SATISFACTORY SHOPPING	4 978	459	732	635	894	666	369	596	259	259	109	9200
UNSATISFACTORY SHOPPING	540	72	100	75	93	63	35	53	33	14	2	7800
DOES NOT BOTHER	201	15	31	30	32	28	18	22	16	7	2	9300
BOTHERS A LITTLE	173	27	30	13	35	26	11	13	13	3	-	8400
BOTHERS VERY MUCH	127	23	28	24	21	8	3	15	2	2	-	6000
BOTHERS SO MUCH WOULD LIKE TO MOVE	30	6	10	7	2	1	1	2	2	-	-	...
NOT REPORTED	10	2	-	1	3	-	2	-	2	2	-	...
DON'T KNOW	23	4	8	2	-	3	1	-	3	-	2	...
NOT REPORTED	22	5	4	3	7	2	-	-	-	-	2	...
SATISFACTORY POLICE PROTECTION	4 441	427	652	589	781	597	322	528	236	221	89	9100
UNSATISFACTORY POLICE PROTECTION	492	53	88	60	99	54	36	49	29	18	6	8400
DOES NOT BOTHER	61	5	11	8	18	8	1	6	4	-	-	8100
BOTHERS A LITTLE	135	21	25	11	26	7	17	16	6	5	1	8300
BOTHERS VERY MUCH	213	22	39	24	43	28	11	18	16	10	2	8600
BOTHERS SO MUCH WOULD LIKE TO MOVE	72	3	13	18	11	8	5	8	3	-	3	7600
NOT REPORTED	11	2	1	-	2	3	2	-	-	2	-	...
DON'T KNOW	613	57	101	62	110	83	47	72	29	33	18	9300
NOT REPORTED	18	3	2	3	4	-	-	-	2	2	2	...
SATISFACTORY OUTDOOR RECREATION FACILITIES	4 151	366	555	532	747	550	327	521	220	235	98	9500
UNSATISFACTORY OUTDOOR RECREATION FACILITIES	981	120	193	123	176	131	58	87	55	27	9	7900
DOES NOT BOTHER	432	61	90	59	79	51	18	34	23	10	7	7300
BOTHERS A LITTLE	313	38	53	40	61	36	22	30	24	7	2	8200
BOTHERS VERY MUCH	184	21	35	18	33	30	14	18	8	8	-	8600
BOTHERS SO MUCH WOULD LIKE TO MOVE	39	-	11	2	4	11	3	5	-	2	-	10400
NOT REPORTED	13	-	3	4	2	4	-	-	-	-	-	...
DON'T KNOW	409	49	90	58	66	52	16	39	21	10	7	7300
NOT REPORTED	23	5	6	2	2	1	3	2	-	2	2	...
SATISFACTORY HOSPITALS OR HEALTH CLINICS	4 465	435	665	562	799	595	335	525	237	222	90	9100
UNSATISFACTORY HOSPITALS OR HEALTH CLINICS	686	70	121	88	133	78	45	71	45	29	6	8400
DOES NOT BOTHER	277	36	46	25	55	35	21	28	22	8	1	8700
BOTHERS A LITTLE	167	14	30	14	37	21	15	14	9	12	2	9100
BOTHERS VERY MUCH	169	14	33	40	35	16	8	24	14	4	2	7700
BOTHERS SO MUCH WOULD LIKE TO MOVE	32	2	6	8	4	7	1	3	-	-	2	...
NOT REPORTED	22	5	5	2	3	-	1	2	-	5	-	...
DON'T KNOW	398	32	56	60	60	61	23	53	14	23	17	9600
NOT REPORTED	15	3	2	4	2	-	2	-	-	-	2	...
NEIGHBORHOOD SERVICES AND WISH TO MOVE[1]												
OWNER OCCUPIED	8 844	345	516	512	794	785	648	1 480	1 232	1 432	1 100	17800
WITH SATISFACTORY NEIGHBORHOOD SERVICES	4 153	138	226	238	366	370	261	719	616	667	552	18300
WITH UNSATISFACTORY NEIGHBORHOOD SERVICES	4 680	203	290	271	427	416	385	760	617	762	548	17300
HOUSEHOLD WOULD NOT LIKE TO MOVE	4 423	188	270	259	398	384	364	718	592	726	525	17400
HOUSEHOLD WOULD LIKE TO MOVE	194	8	17	9	22	24	18	33	21	26	16	14900
NOT REPORTED	62	8	3	3	6	7	4	9	4	11	6	14700
NOT REPORTED	11	3	-	2	1	-	2	1	-	2	-	...
RENTER OCCUPIED	5 564	540	844	715	993	734	404	649	296	273	116	9100
WITH SATISFACTORY NEIGHBORHOOD SERVICES	3 208	294	450	416	555	428	228	411	177	170	79	9400
WITH UNSATISFACTORY NEIGHBORHOOD SERVICES	2 345	243	391	298	436	306	176	238	119	103	35	8700
HOUSEHOLD WOULD NOT LIKE TO MOVE	2 112	220	353	262	399	272	162	217	109	90	26	8700
HOUSEHOLD WOULD LIKE TO MOVE	194	16	31	33	29	27	12	21	9	10	6	8800
NOT REPORTED	39	6	8	3	9	6	2	-	2	2	-	7700
NOT REPORTED	11	3	2	2	2	-	-	-	-	-	2	...
OVERALL OPINION OF NEIGHBORHOOD												
OWNER OCCUPIED	8 844	345	516	512	794	785	648	1 480	1 232	1 432	1 100	17800
EXCELLENT	3 949	123	183	188	279	296	261	628	538	741	712	20200
GOOD	3 750	147	223	241	356	367	282	661	567	581	326	17000
FAIR	969	61	86	72	131	109	91	166	112	87	53	13200
POOR	137	7	21	5	25	13	12	18	13	20	5	12200
NOT REPORTED	39	7	4	6	4	-	3	7	2	3	5	9900
HOUSEHOLD WOULD LIKE TO MOVE	393	15	20	18	52	46	27	68	61	63	22	16300
EXCELLENT	28	1	2	1	2	2	3	4	5	1	7	...
GOOD	153	5	4	5	13	17	2	28	32	41	7	20500
FAIR	136	6	5	9	22	17	20	27	13	12	15	13600
POOR	76	3	9	3	15	10	2	9	12	9	3	11900
NOT REPORTED	-	-	-	-	-	-	-	-	-	-	-	-
HOUSEHOLD WOULD NOT LIKE TO MOVE	8 424	326	495	491	740	737	617	1 407	1 168	1 364	1 079	17900
EXCELLENT	3 916	122	180	187	277	293	256	622	533	740	705	20200
GOOD	3 590	142	219	236	343	349	280	630	535	537	319	16800
FAIR	829	55	81	63	108	92	71	140	96	75	48	13000
POOR	61	4	12	2	10	2	9	9	2	10	2	12800
NOT REPORTED	28	3	4	3	2	-	2	6	2	2	5	...
NOT REPORTED	26	3	-	3	1	3	3	5	3	4	-	...

[1]WISH TO MOVE ONLY RELATES TO RESPONDENT'S OPINION OF SPECIFIC NEIGHBORHOOD SERVICES.

TABLE E-4. INCOME OF FAMILIES AND PRIMARY INDIVIDUALS BY TENURE AND SELECTED NEIGHBORHOOD CHARACTERISTICS: 1977--CONTINUED

(NUMBERS IN THOUSANDS. DATA BASED ON SAMPLE, SEE TEXT. FOR MINIMUM BASE FOR DERIVED FIGURES (PERCENT, MEDIAN, ETC.) AND MEANING OF SYMBOLS, SEE TEXT)

WEST	TOTAL	LESS THAN $3,000	$3,000 TO $4,999	$5,000 TO $6,999	$7,000 TO $9,999	$10,000 TO $12,499	$12,500 TO $14,999	$15,000 TO $19,999	$20,000 TO $24,999	$25,000 TO $34,999	$35,000 OR MORE	MEDIAN (DOLLARS)
OVERALL OPINION OF NEIGHBORHOOD--CONTINUED												
RENTER OCCUPIED	5 564	540	844	715	993	734	404	649	296	273	116	9100
EXCELLENT	1 360	113	186	140	218	168	100	197	86	100	52	10300
GOOD	2 600	236	374	342	464	357	189	312	147	135	43	9200
FAIR	1 319	157	228	192	255	174	98	116	54	30	15	8000
POOR	258	27	50	37	54	33	17	22	8	6	4	7800
NOT REPORTED	27	6	6	3	2	3	1	2	-	2	2	...
HOUSEHOLD WOULD LIKE TO MOVE	506	52	81	61	95	52	52	64	26	15	8	8900
EXCELLENT	20	2	-	2	5	1	3	5	3	-	-	...
GOOD	114	14	17	13	12	6	14	21	6	9	3	10900
FAIR	245	28	36	28	51	30	25	24	13	6	3	8800
POOR	126	8	27	19	28	15	10	14	3	-	2	8000
NOT REPORTED	2	-	2	-	-	-	-	-	-	-	-	...
HOUSEHOLD WOULD NOT LIKE TO MOVE	5 045	483	761	650	896	683	352	584	270	258	108	9100
EXCELLENT	1 338	110	186	139	213	167	96	192	83	100	52	10300
GOOD	2 484	222	358	328	452	351	174	291	141	127	40	9200
FAIR	1 075	129	192	164	204	144	73	92	41	24	12	7600
POOR	132	19	24	18	27	18	7	7	5	6	2	7600
NOT REPORTED	16	3	2	2	-	3	1	2	-	2	2	...
NOT REPORTED	13	5	2	3	2	-	1	-	-	-	-	...

TABLE E-5. VALUE OF OWNER-OCCUPIED HOUSING UNITS BY OCCUPANCY AND UTILIZATION CHARACTERISTICS AND SERVICES AVAILABLE: 1977

(NUMBERS IN THOUSANDS. DATA BASED ON SAMPLE, SEE TEXT. FOR MINIMUM BASE FOR DERIVED FIGURES (PERCENT, MEDIAN, ETC.) AND MEANING OF SYMBOLS, SEE TEXT)

WEST	TOTAL	LESS THAN $10,000	$10,000 TO $14,999	$15,000 TO $19,999	$20,000 TO $24,999	$25,000 TO $29,999	$30,000 TO $34,999	$35,000 TO $39,999	$40,000 TO $49,999	$50,000 TO $74,999	$75,000 OR MORE	MEDIAN (DOLLARS)
SPECIFIED OWNER OCCUPIED[1]	7 172	89	125	284	319	482	604	689	1 128	1 949	1 503	48800
DURATION OF OCCUPANCY												
HOUSEHOLD HEAD LIVED HERE:												
LESS THAN 3 MONTHS	261	4	1	7	5	18	20	28	39	82	57	52500
3 MONTHS OR LONGER	6 911	85	124	277	314	463	584	661	1 089	1 867	1 446	48700
LIVED HERE LAST WINTER	6 247	81	113	256	302	441	530	598	998	1 661	1 267	48000
COMPLETE BATHROOMS												
1	2 556	70	110	234	250	314	344	363	378	376	119	34400
1 AND ONE-HALF	928	3	8	22	30	53	95	94	197	287	138	48000
2 OR MORE	3.647	4	5	24	35	112	161	232	548	1 282	1 243	63700
ALSO USED BY ANOTHER HOUSEHOLD	-	-	-	-	-	-	-	-	-	-	-	-
NONE	41	11	2	5	4	2	4	-	5	4	3	22700
COMPLETE KITCHEN FACILITIES												
FOR EXCLUSIVE USE OF HOUSEHOLD	7 158	85	124	283	316	482	603	688	1 128	1 947	1 502	48900
ALSO USED BY ANOTHER HOUSEHOLD	-	-	-	-	-	-	-	-	-	-	-	-
NO COMPLETE KITCHEN FACILITIES	14	4	1	1	3	-	1	1	-	2	1	...
CONDITION OF KITCHEN FACILITIES												
WITH COMPLETE KITCHEN FACILITIES	7 158	85	124	283	316	482	603	688	1 128	1 947	1 502	48900
ALL USABLE	7 099	84	123	280	313	472	590	686	1 122	1 939	1 490	48900
1 OR MORE NOT USABLE	41	1	-	2	1	9	11	-	2	5	10	33400
NOT REPORTED	17	1	1	-	2	1	2	2	5	2	2	...
LACKING COMPLETE KITCHEN FACILITIES	14	4	1	1	3	-	1	1	-	2	1	...
TYPE OF HOUSEHOLD												
2-OR-MORE-PERSON HOUSEHOLDS	6 344	56	90	208	251	398	523	583	1 030	1 787	1 417	50500
HUSBAND-WIFE[2]	5 515	42	71	164	207	332	435	495	892	1 580	1 296	51900
WITH 1 OR MORE SUBFAMILIES	61	2	-	2	4	2	-	4	12	22	12	54300
WITH OTHER RELATIVES OR NONRELATIVES	421	6	5	11	21	17	20	39	66	120	116	55200
WITH OWN CHILDREN UNDER 18 YEARS	2 996	19	31	66	95	185	233	271	466	912	719	53600
OTHER MALE HEAD[2]	250	3	6	14	7	17	31	21	44	69	38	45900
WITH 1 OR MORE SUBFAMILIES	12	-	1	2	-	-	2	-	2	4	2	...
WITH OTHER RELATIVES OR NONRELATIVES	188	3	6	14	7	12	21	11	37	51	27	45600
WITH OWN CHILDREN UNDER 18 YEARS	66	-	-	2	1	7	11	8	9	16	12	44500
FEMALE HEAD[2]	579	11	13	30	38	49	57	67	94	138	83	42700
WITH 1 OR MORE SUBFAMILIES	35	-	-	2	2	2	-	3	7	12	7	...
WITH OTHER RELATIVES OR NONRELATIVES	234	4	5	16	15	23	13	30	42	55	30	42400
WITH OWN CHILDREN UNDER 18 YEARS	329	5	7	16	15	24	41	27	54	94	46	45500
1-PERSON HOUSEHOLDS	828	33	35	76	67	84	81	105	98	162	66	36700
BEDROOMS												
NONE AND 1	214	19	23	35	26	23	24	16	14	18	16	25900
2 OR MORE	6 958	70	102	250	293	459	580	672	1 114	1 931	1 487	49500
NONE LACKING PRIVACY	6 565	45	78	216	272	424	536	626	1 071	1 871	1 425	50200
1 OR MORE LACKING PRIVACY	372	25	24	33	21	35	43	44	40	52	55	35500
PRIVACY NOT REPORTED	22	-	-	-	-	-	1	2	3	8	7	...
3-OR-MORE-PERSON HOUSEHOLDS	4 132	33	43	104	134	241	327	382	651	1 232	965	53100
NO BEDROOMS USED BY 3 PERSONS OR MORE	3 875	24	31	93	119	211	301	356	622	1 172	946	53900
BEDROOMS USED BY 3 PERSONS OR MORE	208	8	12	8	13	26	20	20	23	50	29	39300
1	183	7	10	6	8	18	20	18	23	45	29	42100
2 OR MORE	25	2	2	2	5	8	-	2	-	5	-	...
BEDROOMS USED BY PERSONS 13 YEARS OF AGE OR OLDER	126	2	5	7	10	15	13	11	14	32	17	39700
NO BEDROOMS USED BY PERSONS 13 YEARS OF AGE OR OLDER	63	5	3	1	3	7	4	7	9	14	9	41200
NOT REPORTED	20	1	3	-	-	3	3	2	-	4	3	...
NO BEDROOMS	1	-	-	-	-	1	-	-	-	-	-	...
NOT REPORTED	47	1	1	2	2	4	6	6	6	9	11	44100
1- AND 2-PERSON HOUSEHOLDS	3 040	56	82	181	185	240	278	307	477	717	516	44000
PLUMBING FACILITIES BY PERSONS PER ROOM												
WITH ALL PLUMBING FACILITIES	7 149	80	124	281	316	482	602	689	1 126	1 947	1 502	48900
1.00 OR LESS	6 900	72	112	266	302	448	573	659	1 089	1 897	1 480	49300
1.01 TO 1.50	206	6	10	13	9	32	27	25	31	35	18	36200
1.51 OR MORE	42	2	2	2	6	1	2	4	6	14	3	44300
LACKING SOME OR ALL PLUMBING FACILITIES	24	9	1	3	2	-	2	-	2	2	2	...
1.00 OR LESS	21	7	1	3	2	-	2	-	2	2	2	...
1.01 TO 1.50	1	1	-	-	-	-	-	-	-	-	-	...
1.51 OR MORE	1	1	-	-	-	-	-	-	-	-	-	...
GARBAGE COLLECTION SERVICE												
WITH SERVICE	6 439	58	84	228	275	433	533	630	1 017	1 781	1 400	49600
LESS THAN ONCE A WEEK	32	-	1	2	4	1	5	1	1	9	7	...
ONCE A WEEK	5 214	39	61	157	217	316	402	507	823	1 514	1 173	51400
TWICE A WEEK OR MORE	1 105	12	19	62	48	105	113	113	179	244	208	44200
DON'T KNOW	60	7	4	4	5	10	5	6	6	6	7	30500
NOT REPORTED	27	-	-	3	1	1	2	2	8	8	1	...
NO SERVICE	707	31	39	54	43	46	70	59	107	156	102	41000
METHOD OF DISPOSAL:												
INCINERATOR, TRASH CHUTE, OR COMPACTOR	33	2	3	1	4	2	3	1	4	8	3	...
GARBAGE DISPOSAL	52	-	-	1	-	-	2	4	1	17	27	75000+
OTHER MEANS	612	29	35	51	39	43	63	54	98	130	69	39200
NOT REPORTED	11	-	2	-	-	1	2	-	3	1	2	...
DON'T KNOW	17	-	-	-	-	1	-	-	4	10	2	...
NOT REPORTED	10	-	2	2	-	2	1	-	-	2	-	...

[1]LIMITED TO 1-FAMILY HOMES ON LESS THAN 10 ACRES AND NO BUSINESS ON PROPERTY.
[2]FIGURES MAY NOT ADD TO TOTAL BECAUSE HOUSEHOLD MEMBERS MAY BE INCLUDED IN MORE THAN ONE GROUP.

TABLE E-5. VALUE OF OWNER-OCCUPIED HOUSING UNITS BY OCCUPANCY AND UTILIZATION CHARACTERISTICS AND SERVICES AVAILABLE: 1977--CONTINUED

(NUMBERS IN THOUSANDS. DATA BASED ON SAMPLE, SEE TEXT. FOR MINIMUM BASE FOR DERIVED FIGURES (PERCENT, MEDIAN, ETC.) AND MEANING OF SYMBOLS, SEE TEXT)

WEST	TOTAL	LESS THAN $10,000	$10,000 TO $14,999	$15,000 TO $19,999	$20,000 TO $24,999	$25,000 TO $29,999	$30,000 TO $34,999	$35,000 TO $39,999	$40,000 TO $49,999	$50,000 TO $74,999	$75,000 OR MORE	MEDIAN (DOLLARS)
SPECIFIED OWNER OCCUPIED[1]--CONTINUED												
EXTERMINATION SERVICE												
OCCUPIED 3 MONTHS OR LONGER	6 911	85	124	277	314	463	584	661	1 089	1 867	1 446	48700
NO SIGNS OF MICE OR RATS	6 256	70	108	244	272	430	533	593	991	1 705	1 309	48900
WITH SIGNS OF MICE OR RATS	611	15	16	29	41	32	48	61	87	155	127	47300
WITH SIGNS OF MICE ONLY	526	12	16	25	34	26	45	49	78	132	109	47200
REGULAR EXTERMINATION SERVICE	19	-	-	-	2	-	-	2	4	5	6	...
IRREGULAR EXTERMINATION SERVICE	63	-	2	2	1	4	6	8	8	13	19	50600
NO EXTERMINATION SERVICE	429	12	13	23	31	22	39	39	66	106	78	45400
NOT REPORTED	15	-	1	-	-	-	-	-	-	9	6	...
WITH SIGNS OF RATS ONLY	36	2	-	2	3	2	2	7	3	7	9	...
REGULAR EXTERMINATION SERVICE	3	-	-	-	-	-	-	2	-	2	-	...
IRREGULAR EXTERMINATION SERVICE	8	-	-	-	-	-	-	2	3	-	3	...
NO EXTERMINATION SERVICE	24	2	-	2	3	2	2	3	-	6	6	...
NOT REPORTED	-	-	-	-	-	-	-	-	-	-	-	-
WITH SIGNS OF MICE AND RATS	14	1	1	2	-	2	2	2	2	2	2	...
REGULAR EXTERMINATION SERVICE	1	-	1	-	-	-	-	-	-	-	-	...
IRREGULAR EXTERMINATION SERVICE	2	-	-	-	-	-	-	-	1	-	1	...
NO EXTERMINATION SERVICE	10	1	-	2	-	1	2	2	1	2	1	...
NOT REPORTED	1	-	-	-	-	1	-	-	-	-	-	...
DON'T KNOW	30	-	-	1	3	3	-	2	2	11	7	...
REGULAR EXTERMINATION SERVICE	1	-	-	-	-	1	-	-	-	-	-	...
IRREGULAR EXTERMINATION SERVICE	7	-	-	1	1	-	-	2	2	-	2	...
NO EXTERMINATION SERVICE	22	-	-	1	2	2	-	-	-	11	6	...
NOT REPORTED	-	-	-	-	-	-	-	-	-	-	-	-
NOT REPORTED	6	-	-	-	-	-	-	1	2	3	-	...
NOT REPORTED	44	-	-	3	1	2	3	7	11	7	10	45400
OCCUPIED LESS THAN 3 MONTHS	261	4	1	7	5	18	20	28	39	82	57	52500

[1]LIMITED TO 1-FAMILY HOMES ON LESS THAN 10 ACRES AND NO BUSINESS ON PROPERTY.

TABLE E-6. VALUE OF OWNER-OCCUPIED HOUSING UNITS BY DEFICIENCIES IN SELECTED STRUCTURAL CHARACTERISTICS: 1977

(NUMBERS IN THOUSANDS. DATA BASED ON SAMPLE, SEE TEXT. FOR MINIMUM BASE FOR DERIVED FIGURES (PERCENT, MEDIAN, ETC.) AND MEANING OF SYMBOLS, SEE TEXT)

WEST	TOTAL	LESS THAN $10,000	$10,000 TO $14,999	$15,000 TO $19,999	$20,000 TO $24,999	$25,000 TO $29,999	$30,000 TO $34,999	$35,000 TO $39,999	$40,000 TO $49,999	$50,000 TO $74,999	$75,000 OR MORE	MEDIAN (DOLLARS)
SPECIFIED OWNER OCCUPIED[1]	7 172	89	125	284	319	482	604	689	1 128	1 949	1 503	48800
ELECTRIC WIRING												
ALL WIRING CONCEALED IN WALLS OR METAL COVERING	7 083	82	121	278	314	478	593	682	1 114	1 929	1 493	48900
SOME OR ALL WIRING EXPOSED	71	7	4	5	5	4	9	5	14	11	7	37300
NOT REPORTED	17	-	-	2	-	-	2	2	-	9	3	...
ELECTRIC WALL OUTLETS												
WITH WORKING OUTLETS IN EACH ROOM	7 084	82	111	273	306	479	600	672	1 117	1 943	1 500	49100
LACKING WORKING OUTLETS IN SOME OR ALL ROOMS	79	7	13	10	12	2	2	17	9	5	2	24000
NOT REPORTED	9	-	1	2	-	-	2	-	2	2	2	...
BASEMENT												
WITH BASEMENT	1 749	13	42	79	94	123	162	170	332	447	286	45700
NO SIGNS OF WATER LEAKAGE	1 470	9	28	59	80	93	130	144	270	398	258	47100
WITH SIGNS OF WATER LEAKAGE	260	4	12	21	13	23	32	26	58	48	24	40000
DON'T KNOW	11	-	1	-	-	5	-	-	4	-	2	...
NOT REPORTED	8	-	2	-	1	2	-	-	1	1	2	...
NO BASEMENT	5 423	76	83	205	225	359	442	518	796	1 502	1 217	50100
ROOF												
NO SIGNS OF WATER LEAKAGE	6 852	72	112	257	294	455	580	664	1 088	1 874	1 459	49100
WITH SIGNS OF WATER LEAKAGE	287	17	11	25	24	24	21	23	35	62	45	39600
DON'T KNOW	17	-	1	2	1	2	2	2	2	5	2	...
NOT REPORTED	17	-	2	-	-	1	2	-	3	8	2	...
INTERIOR CEILINGS AND WALLS												
OPEN CRACKS OR HOLES:												
NO OPEN CRACKS OR HOLES	6 973	79	114	266	311	455	583	669	1 112	1 900	1 484	49100
WITH OPEN CRACKS OR HOLES	192	10	9	18	8	27	20	20	16	46	18	35900
NOT REPORTED	7	-	2	-	-	-	2	-	-	3	1	...
BROKEN PLASTER:												
NO BROKEN PLASTER	7 047	87	112	277	309	468	595	667	1 111	1 934	1 487	49100
WITH BROKEN PLASTER	110	2	11	7	10	13	8	20	14	12	13	35600
NOT REPORTED	15	-	2	-	-	-	1	2	4	4	3	...
PEELING PAINT:												
NO PEELING PAINT	7 043	83	118	273	311	463	598	677	1 110	1 920	1 490	49000
WITH PEELING PAINT	124	6	7	11	8	19	6	12	16	27	13	37500
NOT REPORTED	5	-	-	1	-	-	-	-	2	2	-	...
INTERIOR FLOORS												
NO HOLES IN FLOOR	7 093	84	120	281	314	479	596	677	1 119	1 934	1 489	48900
WITH HOLES IN FLOOR	44	5	2	4	4	1	5	7	5	4	6	35100
NOT REPORTED	35	1	2	-	1	2	2	4	4	11	8	...
SELECTED STRUCTURAL DEFICIENCIES AND WISH TO MOVE												
WITH STRUCTURAL DEFICIENCIES	776	27	33	65	52	72	77	75	112	166	97	39100
HOUSEHOLD WOULD LIKE TO MOVE[2]	16	3	1	6	-	1	2	-	-	3	-	...
UNITS WITH SIGNS OF WATER LEAKAGE IN BASEMENT	2	-	-	-	-	-	2	-	-	-	-	...
UNITS WITH SIGNS OF WATER LEAKAGE IN ROOF	5	2	-	2	-	1	-	-	-	-	-	...
UNITS WITH OPEN CRACKS OR HOLES IN INTERIOR CEILINGS AND WALLS	12	3	1	6	-	-	-	-	-	3	-	...
UNITS WITH HOLES IN FLOOR	5	2	-	2	-	-	-	-	-	2	-	...
UNITS WITH BROKEN PLASTER ON INTERIOR CEILINGS AND WALLS	3	-	-	2	-	1	-	-	-	-	-	...
UNITS WITH PEELING PAINT ON INTERIOR CEILINGS AND WALLS	7	3	-	2	-	1	-	-	-	2	-	...
UNITS WITH 2 OR MORE STRUCTURAL DEFICIENCIES	9	3	-	4	-	1	-	-	-	2	-	...
HOUSEHOLD WOULD NOT LIKE TO MOVE	714	23	32	52	51	67	69	73	108	151	66	39300
NOT REPORTED	46	-	-	7	2	4	7	2	5	12	9	45600
NO STRUCTURAL DEFICIENCIES	6 396	63	92	219	266	410	527	614	1 016	1 783	1 406	49900
NOT REPORTED	1	-	-	-	-	-	-	-	-	1	-	...
OVERALL OPINION OF STRUCTURE												
EXCELLENT	3 290	11	23	57	75	130	183	246	519	1 008	1 039	59900
GOOD	3 153	38	65	159	170	283	326	361	508	828	415	43400
FAIR	648	32	27	60	70	68	89	74	95	99	34	33800
POOR	57	8	8	9	4	-	6	5	3	9	5	24500
NOT REPORTED	24	-	2	-	-	-	-	3	3	6	10	...

[1]LIMITED TO 1-FAMILY HOMES ON LESS THAN 10 ACRES AND NO BUSINESS ON PROPERTY.
[2]FIGURES WILL NOT ADD TO TOTAL BECAUSE MORE THAN ONE STRUCTURAL DEFICIENCY WAS REPORTED FOR THE SAME UNIT.

TABLE E-7. VALUE OF OWNER-OCCUPIED HOUSING UNITS BY FAILURES IN PLUMBING FACILITIES AND EQUIPMENT: 1977

(NUMBERS IN THOUSANDS. DATA BASED ON SAMPLE, SEE TEXT. FOR MINIMUM BASE FOR DERIVED FIGURES (PERCENT, MEDIAN, ETC.) AND MEANING OF SYMBOLS, SEE TEXT)

WEST	TOTAL	LESS THAN $10,000	$10,000 TO $14,999	$15,000 TO $19,999	$20,000 TO $24,999	$25,000 TO $29,999	$30,000 TO $34,999	$35,000 TO $39,999	$40,000 TO $49,999	$50,000 TO $74,999	$75,000 OR MORE	MEDIAN (DOLLARS)
SPECIFIED OWNER OCCUPIED[1]	7 172	89	125	284	319	482	604	689	1 128	1 949	1 503	48800
UNITS OCCUPIED 3 MONTHS OR LONGER	6 911	85	124	277	314	463	584	661	1 089	1 867	1 446	48700
WATER SUPPLY												
WITH PIPED WATER INSIDE STRUCTURE	6 903	82	124	276	311	463	583	661	1 089	1 867	1 446	48700
NO BREAKDOWNS	6 742	79	119	267	307	452	573	642	1 063	1 822	1 418	48800
WITH BREAKDOWNS	105	3	3	5	5	6	5	9	18	30	20	48500
UNUSABLE 6 CONSECUTIVE HOURS OR LONGER:												
1 TIME	87	2	3	5	3	6	3	8	16	27	12	47400
2 TIMES	5	-	-	-	1	-	1	-	1	1	1	...
3 TIMES OR MORE	13	1	-	-	1	-	2	1	1	2	6	...
NOT REPORTED	-	-	-	-	-	-	-	-	-	-	-	-
DON'T KNOW	6	-	-	1	-	2	2	-	-	-	2	...
NOT REPORTED	50	-	2	3	-	3	3	10	8	16	6	46000
REASON FOR BREAKDOWN:												
PROBLEMS INSIDE BUILDING	15	1	-	1	-	2	1	3	1	2	5	...
PROBLEMS OUTSIDE BUILDING	83	2	3	5	5	4	4	6	14	26	14	49300
NOT REPORTED	6	-	-	-	-	1	1	-	2	2	1	...
NO PIPED WATER INSIDE STRUCTURE	7	3	-	1	2	-	1	-	-	-	-	...
SEWAGE DISPOSAL												
WITH PUBLIC SEWER, SEPTIC TANK, OR CESSPOOL	6 900	80	123	276	311	463	583	661	1 089	1 867	1 446	48700
NO BREAKDOWNS	6 762	79	117	265	308	460	573	640	1 071	1 828	1 421	48800
WITH BREAKDOWNS	67	-	3	8	3	1	3	13	9	15	13	43100
UNUSABLE 6 CONSECUTIVE HOURS OR LONGER:												
1 TIME	48	-	3	2	-	1	3	8	8	9	13	47700
2 TIMES	10	-	-	3	2	-	-	2	1	4	-	...
3 TIMES OR MORE	9	-	-	3	2	-	-	3	-	2	-	...
NOT REPORTED	-	-	-	-	-	-	-	-	-	-	-	-
DON'T KNOW	2	-	1	-	-	-	-	2	-	-	-	...
NOT REPORTED	67	2	2	2	-	2	7	7	9	25	13	53500
WITH CHEMICAL TOILET, PRIVY, OR OTHER MEANS	11	4	1	1	2	-	1	-	-	-	-	...
TYPE OF SEWAGE DISPOSAL												
WITH PUBLIC SEWER	5 743	49	80	208	243	382	485	560	906	1 607	1 222	49500
1 OR MORE BREAKDOWNS	45	-	2	4	3	-	2	10	3	14	6	42900
WITH SEPTIC TANK OR CESSPOOL	1 157	31	42	67	69	81	98	101	182	260	224	44900
1 OR MORE BREAKDOWNS	22	-	1	4	-	1	2	2	5	1	7	...
FLUSH TOILET												
WITH ALL PLUMBING FACILITIES	6 889	77	123	274	311	463	582	661	1 087	1 866	1 445	48800
WITH ONLY 1 FLUSH TOILET	2 503	70	110	230	246	302	335	351	370	369	119	34400
NO BREAKDOWNS IN FLUSH TOILET	2 397	66	104	217	239	294	326	329	359	349	113	34300
WITH BREAKDOWNS IN FLUSH TOILET	74	2	6	9	6	8	6	14	7	11	5	34600
UNUSABLE 6 CONSECUTIVE HOURS OR LONGER:												
1 TIME	55	1	6	5	6	6	6	9	5	10	1	32800
2 TIMES	6	-	-	2	-	-	-	1	1	1	2	...
3 TIMES	4	1	-	-	-	2	-	2	-	-	-	...
4 TIMES OR MORE	8	-	-	2	1	-	-	2	2	-	2	...
NOT REPORTED	-	-	-	-	-	-	-	-	-	-	-	-
NOT REPORTED	33	2	-	4	1	-	3	8	4	10	2	...
REASON FOR BREAKDOWN:												
PROBLEMS INSIDE BUILDING	41	2	6	2	2	6	4	12	1	2	3	33700
PROBLEMS OUTSIDE BUILDING	29	1	-	7	5	-	1	2	4	8	1	...
NOT REPORTED	4	-	-	-	-	2	1	-	2	-	-	...
LACKING SOME OR ALL PLUMBING FACILITIES	21	8	1	3	2	-	2	-	2	2	2	...
ELECTRIC FUSE BLOWOUTS												
NO FUSE OR SWITCH BLOWOUTS	6 054	77	108	244	279	414	509	573	955	1 616	1 275	48600
WITH FUSE OR SWITCH BLOWOUTS	789	7	14	29	31	49	70	79	121	238	149	49400
1 TIME	473	4	7	15	21	25	47	43	67	143	100	51300
2 TIMES	128	2	1	6	7	14	14	13	24	29	17	43500
3 TIMES OR MORE	178	1	6	8	4	10	9	22	30	59	28	49400
NOT REPORTED	11	-	-	-	-	-	-	2	1	6	2	...
DON'T KNOW	20	1	-	-	-	-	2	3	3	5	5	...
NOT REPORTED	49	-	2	4	3	-	3	5	9	9	14	46200
UNITS OCCUPIED LAST WINTER	6 247	81	113	256	302	441	530	598	998	1 661	1 267	48000
HEATING EQUIPMENT												
WITH HEATING EQUIPMENT	6 149	79	112	252	300	441	527	596	993	1 641	1 209	47700
NO BREAKDOWNS	5 818	72	103	239	283	412	493	576	953	1 551	1 134	47600
WITH BREAKDOWNS	274	5	8	10	13	28	32	17	29	74	58	48300
1 TIME	205	5	5	10	10	20	25	11	19	58	44	49700
2 TIMES	26	-	3	-	3	2	1	1	1	5	10	...
3 TIMES	13	-	-	-	-	2	-	1	5	2	2	...
4 TIMES OR MORE	20	1	-	1	-	4	2	3	2	6	2	...
NOT REPORTED	10	-	-	-	-	-	3	2	2	3	-	...
NOT REPORTED	58	1	2	2	4	1	1	3	11	17	16	56000
NO HEATING EQUIPMENT	96	2	1	4	2	-	3	2	5	20	59	75000+
INSUFFICIENT HEAT												
ADDITIONAL HEAT SOURCE:												
WITH SPECIFIED HEATING EQUIPMENT[2]	5 942	49	97	226	280	417	510	581	967	1 617	1 199	48400
NO ADDITIONAL HEAT SOURCE USED	5 547	41	83	210	240	388	459	547	927	1 513	1 138	48700
USED KITCHEN STOVE, FIREPLACE, OR PORTABLE HEATER	366	7	12	14	36	29	48	33	34	95	56	41000
NOT REPORTED	30	1	2	2	3	-	2	2	6	9	4	...
LACKING SPECIFIED HEATING EQUIPMENT OR NONE	305	32	16	31	22	23	20	16	31	45	68	37400

[1]LIMITED TO 1-FAMILY HOMES ON LESS THAN 10 ACRES AND NO BUSINESS ON PROPERTY.
[2]EXCLUDES ROOM HEATERS WITHOUT FLUE OR VENT, FIREPLACES, STOVES, AND PORTABLE HEATERS.

TABLE E-7. VALUE OF OWNER-OCCUPIED HOUSING UNITS BY FAILURES IN PLUMBING FACILITIES AND EQUIPMENT: 1977--CONTINUED

(NUMBERS IN THOUSANDS. DATA BASED ON SAMPLE, SEE TEXT. FOR MINIMUM BASE FOR DERIVED FIGURES (PERCENT, MEDIAN, ETC.) AND MEANING OF SYMBOLS, SEE TEXT)

WEST	TOTAL	LESS THAN $10,000	$10,000 TO $14,999	$15,000 TO $19,999	$20,000 TO $24,999	$25,000 TO $29,999	$30,000 TO $34,999	$35,000 TO $39,999	$40,000 TO $49,999	$50,000 TO $74,999	$75,000 OR MORE	MEDIAN (DOLLARS)
SPECIFIED OWNER OCCUPIED[1]--CONTINUED												
UNITS OCCUPIED LAST WINTER--CONTINUED												
INSUFFICIENT HEAT--CONTINUED												
ROOMS LACKING SPECIFIED HEAT SOURCE:												
WITH SPECIFIED HEATING EQUIPMENT[2]	5 942	49	97	226	280	417	510	581	967	1 617	1 199	48400
NO ROOMS LACKING AIR DUCTS, REGISTERS, RADIATORS, OR HEATERS	4 087	14	30	108	147	243	321	354	703	1 180	987	52600
ROOMS LACKING AIR DUCTS, REGISTERS, RADIATORS, OR HEATERS	1 809	35	65	117	132	171	183	217	260	430	200	39600
1 ROOM	428	12	19	17	23	36	45	39	67	96	75	43600
2 ROOMS	531	10	17	45	42	58	56	67	77	93	66	37800
3 ROOMS OR MORE	850	13	29	55	67	77	83	111	116	240	59	39600
NOT REPORTED	46	-	2	-	1	3	5	11	4	7	13	44000
LACKING SPECIFIED HEATING EQUIPMENT OR NONE	305	32	16	31	22	23	20	16	31	45	66	37400
CLOSURE OF ROOMS:												
WITH HEATING EQUIPMENT	6 149	79	112	252	300	441	527	596	993	1 641	1 209	47700
NO ROOMS CLOSED	5 940	66	103	234	282	418	509	574	972	1 599	1 184	48100
CLOSED CERTAIN ROOMS	173	12	8	16	14	20	16	22	15	30	20	35300
LIVING ROOM ONLY	6	1	-	2	-	-	-	-	2	-	2	...
DINING ROOM ONLY	2	-	-	1	-	-	-	2	-	-	-	...
1 OR MORE BEDROOMS ONLY	122	10	6	7	13	15	14	17	4	23	12	33400
OTHER ROOMS OR COMBINATION	34	1	-	3	1	5	2	2	8	7	7	...
NOT REPORTED	10	1	2	3	-	-	-	2	2	-	-	...
NOT REPORTED	36	1	2	2	4	3	2	-	6	12	4	...
NO HEATING EQUIPMENT	98	2	1	4	2	-	3	2	5	20	59	75000+

[1]LIMITED TO 1-FAMILY HOMES ON LESS THAN 10 ACRES AND NO BUSINESS ON PROPERTY.
[2]EXCLUDES ROOM HEATERS WITHOUT FLUE OR VENT, FIREPLACES, STOVES, AND PORTABLE HEATERS.

TABLE E-8. VALUE OF OWNER-OCCUPIED HOUSING UNITS BY SELECTED NEIGHBORHOOD CHARACTERISTICS: 1977

(NUMBERS IN THOUSANDS. DATA BASED ON SAMPLE, SEE TEXT. FOR MINIMUM BASE FOR DERIVED FIGURES (PERCENT, MEDIAN, ETC.) AND MEANING OF SYMBOLS, SEE TEXT)

WEST	TOTAL	LESS THAN $10,000	$10,000 TO $14,999	$15,000 TO $19,999	$20,000 TO $24,999	$25,000 TO $29,999	$30,000 TO $34,999	$35,000 TO $39,999	$40,000 TO $49,999	$50,000 TO $74,999	$75,000 OR MORE	MEDIAN (DOLLARS)
SPECIFIED OWNER OCCUPIED[1]	7 172	89	125	284	319	482	604	689	1 128	1 949	1 503	48800
NEIGHBORHOOD CONDITIONS												
NO STREET OR HIGHWAY NOISE	4 789	65	85	185	189	286	359	440	770	1 311	1 098	50300
WITH STREET OR HIGHWAY NOISE	2 372	24	40	99	129	196	245	249	356	633	402	45800
DOES NOT BOTHER	791	12	16	38	54	61	86	82	115	209	119	44100
BOTHERS A LITTLE	1 161	8	19	43	52	105	124	115	179	307	208	46400
BOTHERS VERY MUCH	315	2	3	15	18	21	25	36	48	82	64	47600
BOTHERS SO MUCH WOULD LIKE TO MOVE	100	2	2	2	5	8	9	16	14	32	10	44000
NOT REPORTED	5	-	-	1	-	-	-	-	-	2	2	...
NOT REPORTED	11	-	-	-	1	-	-	-	2	6	2	...
NO AIRPLANE TRAFFIC NOISE	5 625	68	101	224	258	373	454	524	887	1 552	1 184	49100
WITH AIRPLANE TRAFFIC NOISE	1 533	21	24	60	60	108	151	163	239	390	317	47500
DOES NOT BOTHER	739	10	12	26	24	52	75	85	123	194	138	46900
BOTHERS A LITTLE	583	5	6	21	26	38	58	53	92	144	139	49100
BOTHERS VERY MUCH	164	4	3	10	7	12	11	22	16	45	32	47200
BOTHERS SO MUCH WOULD LIKE TO MOVE	34	2	2	2	3	5	5	2	4	6	4	...
NOT REPORTED	13	1	-	1	-	-	2	2	4	2	3	...
NOT REPORTED	14	-	1	-	-	1	-	2	2	7	2	...
NO HEAVY TRAFFIC	5 453	73	92	195	217	341	429	498	846	1 510	1 252	50600
WITH HEAVY TRAFFIC	1 703	16	33	89	101	141	175	191	278	428	250	43800
DOES NOT BOTHER	586	12	19	34	41	60	57	62	109	134	59	40800
BOTHERS A LITTLE	665	2	9	31	32	45	74	75	114	169	113	45600
BOTHERS VERY MUCH	364	1	3	21	21	28	34	43	44	103	67	47200
BOTHERS SO MUCH WOULD LIKE TO MOVE	79	1	2	3	6	8	9	11	10	20	10	40300
NOT REPORTED	8	-	-	-	2	-	1	1	2	2	2	...
NOT REPORTED	17	-	-	-	1	-	-	-	3	11	2	...
NO STREETS IN NEED OF REPAIR	6 182	66	92	220	252	395	512	599	983	1 706	1 358	49700
WITH STREETS IN NEED OF REPAIR	975	23	33	64	67	87	91	90	140	238	142	42300
DOES NOT BOTHER	257	9	10	14	15	22	24	19	47	54	44	43500
BOTHERS A LITTLE	391	6	13	23	34	39	42	33	61	90	51	41000
BOTHERS VERY MUCH	291	6	8	24	16	24	21	32	33	82	46	44500
BOTHERS SO MUCH WOULD LIKE TO MOVE	25	2	3	1	2	1	4	4	-	8	-	...
NOT REPORTED	10	-	-	3	-	1	-	2	-	4	1	...
NOT REPORTED	15	-	-	-	-	-	1	-	5	6	3	...
NO ROADS IMPASSABLE	6 768	80	115	261	292	444	571	642	1 073	1 840	1 449	49100
WITH ROADS IMPASSABLE	385	9	10	23	26	37	33	46	52	100	49	41600
DOES NOT BOTHER	137	2	5	4	15	16	15	17	11	31	20	38300
BOTHERS A LITTLE	147	3	3	13	6	9	15	16	25	37	18	43100
BOTHERS VERY MUCH	85	2	1	4	4	10	2	11	14	25	11	45200
BOTHERS SO MUCH WOULD LIKE TO MOVE	16	2	-	1	2	2	1	2	2	5	-	...
NOT REPORTED	1	-	-	-	-	-	-	-	-	1	-	...
NOT REPORTED	19	-	-	-	-	1	-	-	3	10	5	...
NO OCCUPIED HOUSING IN RUNDOWN CONDITION	6 323	75	100	242	280	404	514	591	996	1 727	1 393	49600
WITH OCCUPIED HOUSING IN RUNDOWN CONDITION	826	13	25	39	37	77	90	97	127	214	108	42800
DOES NOT BOTHER	182	5	14	21	20	17	19	15	19	32	20	33700
BOTHERS A LITTLE	299	6	7	9	10	27	29	46	47	85	34	43300
BOTHERS VERY MUCH	278	2	3	6	4	26	27	28	47	87	47	49000
BOTHERS SO MUCH WOULD LIKE TO MOVE	56	-	-	3	3	5	11	7	12	9	5	38800
NOT REPORTED	12	-	-	-	-	2	3	2	2	2	2	...
NOT REPORTED	23	1	-	3	2	1	-	1	5	7	3	...
NO COMMERCIAL OR NONRESIDENTIAL ACTIVITIES	6 168	75	103	232	257	386	491	567	992	1 701	1 363	49800
WITH COMMERCIAL OR NONRESIDENTIAL ACTIVITIES	982	14	22	51	61	96	110	118	132	242	136	41400
DOES NOT BOTHER	734	14	19	37	47	81	78	84	98	174	102	40700
BOTHERS A LITTLE	149	-	3	7	9	7	21	15	24	37	25	45200
BOTHERS VERY MUCH	73	-	1	3	2	2	8	17	8	24	8	44300
BOTHERS SO MUCH WOULD LIKE TO MOVE	17	-	-	-	2	5	1	2	2	4	2	...
NOT REPORTED	9	-	-	4	2	-	2	-	-	2	-	...
NOT REPORTED	23	-	-	2	-	-	2	4	4	6	4	...
NO ODORS, SMOKE, OR GAS	6 559	85	112	257	287	412	536	613	1 037	1 796	1 422	49400
WITH ODORS, SMOKE, OR GAS	602	4	13	27	32	70	68	74	87	149	79	41700
DOES NOT BOTHER	132	-	3	2	10	15	15	23	26	25	13	39600
BOTHERS A LITTLE	245	2	6	12	8	23	26	27	41	65	34	44300
BOTHERS VERY MUCH	169	-	1	9	12	26	17	20	12	45	26	39700
BOTHERS SO MUCH WOULD LIKE TO MOVE	53	2	2	4	2	6	8	4	7	14	5	39600
NOT REPORTED	2	-	-	-	-	-	1	-	2	-	-	...
NOT REPORTED	11	-	-	-	-	-	1	2	3	4	2	...
ADEQUATE STREET LIGHTS	5 245	66	94	207	245	348	423	480	790	1 467	1 125	49600
INADEQUATE STREET LIGHTS	1 890	23	30	74	71	130	177	201	336	476	372	47100
DOES NOT BOTHER	813	16	20	40	35	47	61	81	132	204	176	48000
BOTHERS A LITTLE	621	1	6	20	19	41	67	52	125	153	135	48400
BOTHERS VERY MUCH	416	5	2	12	17	38	45	61	71	107	55	43500
BOTHERS SO MUCH WOULD LIKE TO MOVE	24	1	1	-	-	4	1	6	3	6	2	...
NOT REPORTED	16	-	-	2	1	-	1	2	3	7	1	...
NOT REPORTED	37	-	1	4	2	3	5	7	2	6	7	37800
NO NEIGHBORHOOD CRIME	5 711	81	112	217	259	368	442	527	923	1 582	1 201	49200
WITH NEIGHBORHOOD CRIME	1 424	8	13	67	60	114	161	157	199	349	297	46700
DOES NOT BOTHER	187	2	-	14	10	12	20	22	32	34	40	44000
BOTHERS A LITTLE	543	4	7	26	16	37	64	47	79	143	120	48900
BOTHERS VERY MUCH	582	2	4	24	24	54	60	68	72	152	122	47700
BOTHERS SO MUCH WOULD LIKE TO MOVE	104	-	-	3	10	11	16	17	16	19	12	38400
NOT REPORTED	9	-	2	-	-	-	1	2	-	1	4	...
NOT REPORTED	36	-	-	-	-	-	2	5	6	19	5	...
NO TRASH, LITTER, OR JUNK	6 026	71	89	224	245	383	480	559	966	1 680	1 328	50000
WITH TRASH, LITTER, OR JUNK	1 131	18	36	59	74	97	124	128	159	265	171	41900
DOES NOT BOTHER	152	4	5	13	8	14	13	18	22	33	22	40700
BOTHERS A LITTLE	475	9	21	31	37	36	42	44	72	113	70	42500
BOTHERS VERY MUCH	455	5	9	16	27	40	58	60	59	109	72	42100
BOTHERS SO MUCH WOULD LIKE TO MOVE	47	1	1	-	1	5	11	6	6	9	7	38800
NOT REPORTED	3	-	-	-	1	1	-	-	1	-	-	...
NOT REPORTED	15	-	-	1	-	2	-	2	3	4	3	...

[1]LIMITED TO 1-FAMILY HOMES ON LESS THAN 10 ACRES AND NO BUSINESS ON PROPERTY.

TABLE E-8. VALUE OF OWNER-OCCUPIED HOUSING UNITS BY SELECTED NEIGHBORHOOD CHARACTERISTICS: 1977--CONTINUED

(NUMBERS IN THOUSANDS. DATA BASED ON SAMPLE, SEE TEXT. FOR MINIMUM BASE FOR DERIVED FIGURES (PERCENT, MEDIAN, ETC.) AND MEANING OF SYMBOLS, SEE TEXT)

WEST	TOTAL	LESS THAN $10,000	$10,000 TO $14,999	$15,000 TO $19,999	$20,000 TO $24,999	$25,000 TO $29,999	$30,000 TO $34,999	$35,000 TO $39,999	$40,000 TO $49,999	$50,000 TO $74,999	$75,000 OR MORE	MEDIAN (DOLLARS)
SPECIFIED OWNER OCCUPIED[1]--CONTINUED												
NEIGHBORHOOD CONDITIONS--CONTINUED												
NO BOARDED UP OR ABANDONED STRUCTURES	6 887	74	110	262	287	454	561	662	1 092	1 899	1 485	49500
WITH BOARDED UP OR ABANDONED STRUCTURES	274	16	15	23	31	28	43	26	32	44	16	32900
DOES NOT BOTHER	99	9	5	9	7	13	18	10	10	12	6	31800
BOTHERS A LITTLE	88	3	6	9	17	3	11	6	10	18	6	32500
BOTHERS VERY MUCH	67	3	2	5	7	7	7	9	13	11	3	36000
BOTHERS SO MUCH WOULD LIKE TO MOVE	16	-	-	-	-	2	7	2	-	4	2	...
NOT REPORTED	4	-	1	-	-	3	-	-	-	-	-	...
NOT REPORTED	11	-	-	-	1	-	-	-	3	5	2	...
NEIGHBORHOOD CONDITIONS AND WISH TO MOVE[2]												
NO BOTHERSOME NEIGHBORHOOD CONDITIONS	1 807	24	27	58	65	80	91	162	268	562	471	55700
WITH BOTHERSOME NEIGHBORHOOD CONDITIONS	5 358	65	98	226	254	402	514	527	856	1 383	1 031	46900
HOUSEHOLD WOULD NOT LIKE TO MOVE	5 015	59	91	213	229	369	473	487	805	1 294	995	47300
HOUSEHOLD WOULD LIKE TO MOVE	332	6	6	13	25	32	41	38	52	83	36	40900
NOT REPORTED	11	-	-	1	-	1	-	2	2	6	-	...
NOT REPORTED	7	-	-	-	-	-	-	-	2	4	2	...
NEIGHBORHOOD SERVICES												
SATISFACTORY PUBLIC TRANSPORTATION	3 960	40	57	155	187	301	325	439	638	1 049	769	47500
UNSATISFACTORY PUBLIC TRANSPORTATION	2 354	49	64	113	109	146	205	190	359	624	494	46400
DOES NOT BOTHER	1 434	30	47	82	72	101	117	104	242	345	295	46800
BOTHERS A LITTLE	544	13	7	26	20	28	45	52	60	167	120	53100
BOTHERS VERY MUCH	324	4	7	4	17	15	35	27	51	98	66	50600
BOTHERS SO MUCH WOULD LIKE TO MOVE	22	1	2	1	1	-	5	3	5	5	-	...
NOT REPORTED	30	2	1	-	-	2	3	5	2	9	7	...
DON'T KNOW	833	-	4	13	20	32	73	59	125	270	237	58300
NOT REPORTED	25	-	1	3	2	2	1	-	6	6	3	...
SATISFACTORY SCHOOLS	5 891	69	92	242	257	402	495	577	958	1 578	1 221	48500
UNSATISFACTORY SCHOOLS	412	8	12	8	13	20	27	37	50	127	109	56000
DOES NOT BOTHER	53	5	5	2	3	2	2	7	5	10	13	41200
BOTHERS A LITTLE	78	1	-	2	4	4	2	3	9	26	26	63300
BOTHERS VERY MUCH	202	2	7	5	6	13	15	11	26	64	54	56700
BOTHERS SO MUCH WOULD LIKE TO MOVE	76	-	-	-	-	1	8	16	10	25	16	52500
NOT REPORTED	2	-	-	-	-	-	-	-	-	2	-	...
DON'T KNOW	859	12	21	34	49	60	83	73	116	240	172	48400
NOT REPORTED	11	-	-	1	-	-	-	1	3	4	2	...
SATISFACTORY SHOPPING	6 361	71	93	249	270	423	524	617	1 028	1 760	1 326	49100
UNSATISFACTORY SHOPPING	778	18	30	34	47	55	75	70	98	180	171	46200
DOES NOT BOTHER	356	10	19	14	22	21	30	33	44	82	61	46700
BOTHERS A LITTLE	248	2	4	10	16	15	25	17	36	66	57	49900
BOTHERS VERY MUCH	156	5	6	9	10	17	16	18	19	27	29	39000
BOTHERS SO MUCH WOULD LIKE TO MOVE	10	-	1	1	-	2	2	1	-	3	-	...
NOT REPORTED	8	-	-	-	-	-	2	1	-	2	4	...
DON'T KNOW	16	-	-	2	2	2	3	-	-	3	5	...
NOT REPORTED	16	-	2	-	-	2	2	2	2	6	2	...
SATISFACTORY POLICE PROTECTION	5 945	60	99	235	242	418	478	572	942	1 621	1 277	49200
UNSATISFACTORY POLICE PROTECTION	697	18	19	34	43	35	63	66	118	179	121	45900
DOES NOT BOTHER	112	5	7	10	5	5	4	4	15	33	23	50300
BOTHERS A LITTLE	227	6	2	14	12	10	20	23	40	55	43	46300
BOTHERS VERY MUCH	312	6	7	9	18	19	33	29	57	83	51	46100
BOTHERS SO MUCH WOULD LIKE TO MOVE	34	1	1	-	6	2	4	9	4	6	1	...
NOT REPORTED	12	-	1	-	1	-	2	2	2	1	2	...
DON'T KNOW	517	10	7	15	34	28	63	48	66	146	100	48000
NOT REPORTED	13	-	-	-	-	-	-	2	2	4	5	...
SATISFACTORY OUTDOOR RECREATION FACILITIES	5 452	59	74	214	227	375	429	491	890	1 507	1 188	49600
UNSATISFACTORY OUTDOOR RECREATION FACILITIES	1 357	26	36	56	76	91	133	155	184	348	251	45700
DOES NOT BOTHER	639	15	27	31	46	47	58	66	91	136	122	43200
BOTHERS A LITTLE	440	5	5	20	15	26	42	50	59	129	91	49800
BOTHERS VERY MUCH	242	6	4	5	12	18	27	32	30	75	34	46000
BOTHERS SO MUCH WOULD LIKE TO MOVE	17	-	1	-	2	-	3	3	2	4	2	...
NOT REPORTED	19	-	-	-	2	-	3	3	3	4	3	...
DON'T KNOW	351	5	14	15	16	13	41	43	52	90	63	45600
NOT REPORTED	11	-	-	-	-	2	2	-	2	4	2	...
SATISFACTORY HOSPITALS OR HEALTH CLINICS	5 916	60	80	214	243	372	477	569	939	1 643	1 319	50100
UNSATISFACTORY HOSPITALS OR HEALTH CLINICS	1 029	25	41	68	65	94	104	90	159	233	150	41700
DOES NOT BOTHER	418	11	20	25	30	32	44	41	69	86	60	40900
BOTHERS A LITTLE	301	4	9	25	19	20	18	19	48	84	54	47300
BOTHERS VERY MUCH	266	7	10	15	16	37	32	25	33	58	33	38200
BOTHERS SO MUCH WOULD LIKE TO MOVE	30	1	1	1	-	5	7	3	8	3	-	...
NOT REPORTED	14	2	1	1	-	-	2	2	1	2	3	...
DON'T KNOW	211	2	3	2	10	15	22	30	29	66	32	47300
NOT REPORTED	16	2	1	-	-	1	2	-	2	7	2	...
NEIGHBORHOOD SERVICES AND WISH TO MOVE[3]												
WITH SATISFACTORY NEIGHBORHOOD SERVICES	3 398	21	37	124	123	233	272	325	545	963	754	50500
WITH UNSATISFACTORY NEIGHBORHOOD SERVICES	3 767	68	87	160	196	249	332	363	581	982	747	47300
HOUSEHOLD WOULD NOT LIKE TO MOVE	3 570	64	85	158	187	238	305	324	556	932	721	47600
HOUSEHOLD WOULD LIKE TO MOVE	152	2	2	2	7	10	21	31	23	35	18	40100
NOT REPORTED	45	2	-	-	2	2	6	8	3	14	8	49400
NOT REPORTED	7	-	-	-	-	-	-	-	2	4	2	...

[1]LIMITED TO 1-FAMILY HOMES ON LESS THAN 10 ACRES AND NO BUSINESS ON PROPERTY.
[2]WISH TO MOVE ONLY RELATES TO RESPONDENT'S OPINION OF SPECIFIC NEIGHBORHOOD CONDITIONS.
[3]WISH TO MOVE ONLY RELATES TO RESPONDENT'S OPINION OF SPECIFIC NEIGHBORHOOD SERVICES.

TABLE E-8. VALUE OF OWNER-OCCUPIED HOUSING UNITS BY SELECTED NEIGHBORHOOD CHARACTERISTICS: 1977--CONTINUED

(NUMBERS IN THOUSANDS. DATA BASED ON SAMPLE, SEE TEXT. FOR MINIMUM BASE FOR DERIVED FIGURES (PERCENT, MEDIAN, ETC.) AND MEANING OF SYMBOLS, SEE TEXT)

WEST	TOTAL	LESS THAN $10,000	$10,000 TO $14,999	$15,000 TO $19,999	$20,000 TO $24,999	$25,000 TO $29,999	$30,000 TO $34,999	$35,000 TO $39,999	$40,000 TO $49,999	$50,000 TO $74,999	$75,000 OR MORE	MEDIAN (DOLLARS)
SPECIFIED OWNER OCCUPIED[1]--CONTINUED												
OVERALL OPINION OF NEIGHBORHOOD												
EXCELLENT	3 169	19	31	65	89	122	163	231	498	950	981	59100
GOOD	3 094	42	61	140	154	250	306	347	528	816	449	44700
FAIR	774	25	24	69	65	100	95	92	90	154	60	35500
POOR	102	3	7	8	12	9	18	17	6	18	4	33400
NOT REPORTED	33	-	2	1	-	1	2	2	5	11	8	...
HOUSEHOLD WOULD LIKE TO MOVE	332	6	6	13	25	32	41	38	52	83	36	40900
EXCELLENT	22	-	2	2	1	3	-	1	3	9	1	...
GOOD	138	2	-	4	5	11	12	12	31	41	21	47600
FAIR	111	2	2	6	13	14	12	15	12	23	10	36600
POOR	61	2	2	-	7	3	16	11	5	10	4	34800
NOT REPORTED	-	-	-	-	-	-	-	-	-	-	-	-
HOUSEHOLD WOULD NOT LIKE TO MOVE	6 822	83	119	271	293	449	564	649	1 073	1 856	1 466	49200
EXCELLENT	3 144	19	29	63	88	117	183	230	495	939	980	59200
GOOD	2 951	41	61	136	149	239	294	335	496	773	428	44500
FAIR	660	22	22	63	52	86	82	76	77	129	50	35200
POOR	41	1	4	8	5	6	2	6	2	8	-	26900
NOT REPORTED	25	-	2	1	-	1	2	2	3	7	7	...
NOT REPORTED	18	-	-	1	-	1	-	2	3	10	2	...

[1]LIMITED TO 1-FAMILY HOMES ON LESS THAN 10 ACRES AND NO BUSINESS ON PROPERTY.

TABLE E-9. GROSS RENT OF RENTER-OCCUPIED HOUSING UNITS BY OCCUPANCY AND UTILIZATION CHARACTERISTICS AND SERVICES AVAILABLE: 1977

(NUMBERS IN THOUSANDS. DATA BASED ON SAMPLE, SEE TEXT. FOR MINIMUM BASE FOR DERIVED FIGURES (PERCENT, MEDIAN, ETC.) AND MEANING OF SYMBOLS, SEE TEXT)

WEST	TOTAL	LESS THAN $70	$70 TO $99	$100 TO $124	$125 TO $149	$150 TO $174	$175 TO $199	$200 TO $224	$225 TO $249	$250 TO $274	$275 TO $299	$300 TO $349	$350 OR MORE	NO CASH RENT	MEDIAN (DOLLARS)
SPECIFIED RENTER OCCUPIED[1]	5 486	240	295	375	417	659	689	659	495	383	298	352	428	198	198
DURATION OF OCCUPANCY															
HOUSEHOLD HEAD LIVED HERE:															
LESS THAN 3 MONTHS	947	23	38	45	65	131	125	105	98	67	56	77	105	14	209
3 MONTHS OR LONGER	4 539	216	257	331	351	528	564	553	397	316	242	275	323	184	196
LIVED HERE LAST WINTER	3 049	176	212	261	244	360	388	364	238	191	142	170	164	140	188
COMPLETE BATHROOMS															
1	4 397	199	254	352	399	632	629	577	430	284	184	184	128	143	186
1 AND ONE-HALF	347	2	7	1	12	9	25	39	34	40	41	69	57	12	273
2 OR MORE	631	7	8	11	2	8	26	42	28	55	71	99	241	34	320
ALSO USED BY ANOTHER HOUSEHOLD	55	17	16	5	2	8	3	-	-	2	-	-	2	2	88
NONE	56	15	10	6	2	2	6	-	2	2	3	-	-	8	96
COMPLETE KITCHEN FACILITIES															
FOR EXCLUSIVE USE OF HOUSEHOLD	5 356	207	267	362	403	644	678	655	493	380	298	350	426	193	201
ALSO USED BY ANOTHER HOUSEHOLD	31	6	6	-	3	8	2	-	-	2	-	2	-	2	...
NO COMPLETE KITCHEN FACILITIES	99	26	21	14	10	7	10	4	2	1	-	-	2	3	102
CONDITION OF KITCHEN FACILITIES															
WITH COMPLETE KITCHEN FACILITIES	5 387	213	274	362	406	652	679	655	493	382	298	352	426	195	200
ALL USABLE	5 302	210	270	355	392	634	674	649	483	377	297	349	418	193	201
1 OR MORE NOT USABLE	57	3	2	5	10	13	5	4	5	-	-	2	7	2	164
NOT REPORTED	28	-	2	2	3	4	1	2	5	5	1	2	2	-	...
LACKING COMPLETE KITCHEN FACILITIES	99	26	21	14	10	7	10	4	2	1	-	-	2	3	102
TYPE OF HOUSEHOLD															
2-OR-MORE-PERSON HOUSEHOLDS	3 511	72	99	179	244	375	455	446	335	276	228	285	385	131	214
HUSBAND-WIFE[2]	2 137	23	51	124	166	242	283	268	194	157	129	175	219	105	211
WITH 1 OR MORE SUBFAMILIES	12	-	-	2	1	2	2	3	-	-	2	-	2	-	...
WITH OTHER RELATIVES OR NONRELATIVES	174	2	5	16	12	19	25	20	11	6	17	12	24	6	207
WITH OWN CHILDREN UNDER 18 YEARS	1 121	7	26	65	96	125	132	142	99	79	56	104	133	54	214
OTHER MALE HEAD[2]	503	2	6	14	24	60	45	54	55	55	45	50	80	14	243
WITH 1 OR MORE SUBFAMILIES	13	-	-	-	-	5	2	-	2	3	-	-	2	-	...
WITH OTHER RELATIVES OR NONRELATIVES	460	2	3	14	24	56	41	50	51	41	41	50	75	12	241
WITH OWN CHILDREN UNDER 18 YEARS	58	-	2	-	2	8	2	5	7	11	4	3	13	2	256
FEMALE HEAD[2]	871	47	42	41	54	73	127	124	86	64	55	60	86	12	209
WITH 1 OR MORE SUBFAMILIES	15	-	-	-	3	-	2	2	2	2	-	-	5	-	...
WITH OTHER RELATIVES OR NONRELATIVES	340	10	10	12	22	27	49	50	35	21	25	26	49	4	218
WITH OWN CHILDREN UNDER 18 YEARS	565	35	32	31	33	51	80	83	56	47	31	36	44	6	205
1-PERSON HOUSEHOLDS	1 975	168	196	196	172	284	234	212	160	107	70	67	42	67	169
BEDROOMS															
NONE AND 1	2 281	181	209	235	280	387	316	190	153	112	67	62	36	54	163
2 OR MORE	3 205	59	86	140	137	272	374	469	342	271	231	290	391	144	224
NONE LACKING PRIVACY	2 951	53	76	113	109	233	349	446	322	260	216	274	372	127	227
1 OR MORE LACKING PRIVACY	248	5	9	27	28	38	24	21	20	11	13	16	18	17	183
PRIVACY NOT REPORTED	6	-	-	-	-	-	-	2	-	-	2	-	2	-	...
3-OR-MORE-PERSON HOUSEHOLDS	1 881	26	56	100	133	191	220	240	169	134	114	168	257	72	218
NO BEDROOMS USED BY 3 PERSONS OR MORE	1 417	21	32	54	62	122	153	178	135	116	100	152	238	52	236
BEDROOMS USED BY 3 PERSONS OR MORE	406	5	22	35	63	64	57	55	31	11	11	16	16	20	177
1	372	5	17	32	61	62	54	48	31	10	8	13	15	18	175
2 OR MORE	34	-	5	4	2	2	3	7	-	2	3	3	1	2	...
BEDROOMS USED BY PERSONS 13 YEARS OF AGE OR OLDER	245	3	15	19	45	34	34	30	14	10	7	8	12	15	174
NO BEDROOMS USED BY PERSONS 13 YEARS OF AGE OR OLDER	79	2	7	5	6	7	9	18	11	2	2	5	4	1	204
NOT REPORTED	82	-	-	12	12	23	15	8	5	-	2	2	-	4	166
NO BEDROOMS	17	1	1	7	5	2	-	2	-	-	-	-	-	-	...
NOT REPORTED	41	-	1	3	3	3	10	5	3	7	3	-	3	1	202
1- AND 2-PERSON HOUSEHOLDS	3 605	213	239	275	284	467	469	419	326	249	184	184	171	125	188
PLUMBING FACILITIES BY PERSONS PER ROOM															
WITH ALL PLUMBING FACILITIES	5 403	212	273	367	413	651	686	659	495	381	298	352	426	190	200
1.00 OR LESS	5 025	209	245	322	368	586	628	608	467	367	290	341	411	181	202
1.01 TO 1.50	268	2	19	26	32	44	38	36	24	11	6	9	15	5	180
1.51 OR MORE	110	1	9	19	13	21	20	15	3	4	2	2	-	4	164
LACKING SOME OR ALL PLUMBING FACILITIES	83	27	22	8	3	8	3	-	-	2	-	-	2	6	84
1.00 OR LESS	72	24	22	8	2	8	-	-	-	2	-	-	2	5	82
1.01 TO 1.50	1	1	-	-	-	-	-	-	-	-	-	-	-	-	...
1.51 OR MORE	10	2	-	-	2	-	3	-	-	-	-	-	-	2	...
GARBAGE COLLECTION SERVICE															
WITH SERVICE	5 113	205	256	344	383	628	649	638	479	362	277	335	411	145	201
LESS THAN ONCE A WEEK	22	1	1	-	2	1	3	2	-	7	2	2	2	-	...
ONCE A WEEK	2 893	70	117	219	243	376	372	389	254	171	154	190	264	75	201
TWICE A WEEK OR MORE	1 548	87	96	97	112	178	180	175	149	127	80	108	102	57	198
DON'T KNOW	631	48	42	26	27	72	88	72	77	56	37	31	41	12	202
NOT REPORTED	19	-	1	2	-	1	5	-	-	-	3	5	2	1	...
NO SERVICE	339	32	35	30	33	29	35	19	12	16	16	15	15	51	161
METHOD OF DISPOSAL:															
INCINERATOR, TRASH CHUTE, OR COMPACTOR	41	5	4	5	3	2	-	2	4	5	-	5	-	6	...
GARBAGE DISPOSAL	37	2	-	1	5	3	5	4	-	5	6	3	3	-	216
OTHER MEANS	252	26	31	23	24	24	29	13	8	6	8	6	11	42	151
NOT REPORTED	9	-	-	-	2	-	2	-	-	-	2	2	-	2	...
DON'T KNOW	23	-	2	2	-	1	3	2	2	5	3	-	2	2	...
NOT REPORTED	11	2	2	-	-	1	2	-	2	-	2	2	1	-	...

[1]EXCLUDES 1-FAMILY HOMES ON 10 ACRES OR MORE.
[2]FIGURES MAY NOT ADD TO TOTAL BECAUSE HOUSEHOLD MEMBERS MAY BE INCLUDED IN MORE THAN ONE GROUP.

TABLE E-9. GROSS RENT OF RENTER-OCCUPIED HOUSING UNITS BY OCCUPANCY AND UTILIZATION CHARACTERISTICS AND SERVICES AVAILABLE: 1977--CONTINUED

(NUMBERS IN THOUSANDS. DATA BASED ON SAMPLE, SEE TEXT. FOR MINIMUM BASE FOR DERIVED FIGURES (PERCENT, MEDIAN, ETC.) AND MEANING OF SYMBOLS, SEE TEXT)

WEST	TOTAL	LESS THAN $70	$70 TO $99	$100 TO $124	$125 TO $149	$150 TO $174	$175 TO $199	$200 TO $224	$225 TO $249	$250 TO $274	$275 TO $299	$300 TO $349	$350 OR MORE	NO CASH RENT	MEDIAN (DOLLARS)
SPECIFIED RENTER OCCUPIED[1]--CON.															
EXTERMINATION SERVICE															
OCCUPIED 3 MONTHS OR LONGER	4 539	216	257	331	351	528	564	553	397	316	242	275	323	184	196
NO SIGNS OF MICE OR RATS	4 087	202	220	283	297	469	518	520	362	302	214	250	296	152	198
WITH SIGNS OF MICE OR RATS	384	14	37	42	51	46	42	27	22	8	26	14	24	29	157
WITH SIGNS OF MICE ONLY	314	14	25	38	43	37	35	21	21	8	20	9	17	27	165
REGULAR EXTERMINATION SERVICE	20	4	2	-	2	5	2	-	2	2	2	-	-	1	...
IRREGULAR EXTERMINATION SERVICE	49	-	2	9	8	6	6	5	3	-	5	3	2	-	172
NO EXTERMINATION SERVICE	243	10	22	28	33	25	26	16	16	6	13	6	15	26	164
NOT REPORTED	2	-	-	1	-	-	2	-	-	-	-	-	-	-	...
WITH SIGNS OF RATS ONLY	24	-	3	1	1	6	4	2	2	-	2	3	2	-	...
REGULAR EXTERMINATION SERVICE	-	-	-	-	-	-	-	-	-	-	-	-	-	-	-
IRREGULAR EXTERMINATION SERVICE	2	-	-	-	-	2	-	-	-	-	-	-	-	-	...
NO EXTERMINATION SERVICE	21	-	3	1	1	4	4	2	-	-	2	3	2	-	...
NOT REPORTED	2	-	-	-	-	-	-	-	2	-	-	-	-	-	...
WITH SIGNS OF MICE AND RATS	26	-	5	3	4	2	2	2	-	-	4	-	2	2	...
REGULAR EXTERMINATION SERVICE	6	-	3	-	-	-	2	-	-	-	-	-	1	1	...
IRREGULAR EXTERMINATION SERVICE	8	-	-	2	2	2	-	2	-	-	-	-	2	-	...
NO EXTERMINATION SERVICE	11	-	2	2	2	1	-	-	-	-	4	-	-	1	...
NOT REPORTED	-	-	-	-	-	-	-	-	-	-	-	-	-	-	-
DON'T KNOW	20	-	3	-	3	2	2	3	-	-	1	2	3	1	...
REGULAR EXTERMINATION SERVICE	-	-	-	-	-	-	-	-	-	-	-	-	-	-	-
IRREGULAR EXTERMINATION SERVICE	10	-	2	-	2	2	-	2	-	-	-	2	2	-	...
NO EXTERMINATION SERVICE	8	-	2	-	-	-	2	2	-	-	1	-	2	1	...
NOT REPORTED	2	-	-	-	2	-	-	-	-	-	-	-	-	-	...
NOT REPORTED	-	-	-	-	-	-	-	-	-	-	-	-	-	-	-
NOT REPORTED	68	-	-	6	3	13	4	6	13	6	2	11	3	2	228
OCCUPIED LESS THAN 3 MONTHS	947	23	38	45	65	131	125	105	98	67	56	77	105	14	209

[1]EXCLUDES 1-FAMILY HOMES ON 10 ACRES OR MORE.

TABLE E-10. GROSS RENT OF RENTER-OCCUPIED HOUSING UNITS BY DEFICIENCIES IN SELECTED STRUCTURAL CHARACTERISTICS: 1977

(NUMBERS IN THOUSANDS. DATA BASED ON SAMPLE, SEE TEXT. FOR MINIMUM BASE FOR DERIVED FIGURES (PERCENT, MEDIAN, ETC.) AND MEANING OF SYMBOLS, SEE TEXT)

WEST	TOTAL	LESS THAN $70	$70 TO $99	$100 TO $124	$125 TO $149	$150 TO $174	$175 TO $199	$200 TO $224	$225 TO $249	$250 TO $274	$275 TO $299	$300 TO $349	$350 OR MORE	NO CASH RENT	MEDIAN (DOLLARS)
SPECIFIED RENTER OCCUPIED[1]	5 486	240	295	375	417	659	689	659	495	383	298	352	428	198	198
2 OR MORE UNITS IN STRUCTURE	3 555	190	187	201	273	445	495	465	370	293	183	207	183	63	197
COMMON STAIRWAYS															
WITH COMMON STAIRWAYS	2 578	144	125	113	159	322	366	341	288	240	135	162	136	45	203
NO LOOSE STEPS	2 375	135	122	96	140	304	333	314	264	229	123	147	127	41	203
RAILINGS NOT LOOSE	2 192	130	105	87	127	274	307	292	251	215	117	133	119	35	204
RAILINGS LOOSE	87	2	7	3	3	18	6	8	8	11	5	8	8	-	213
NO RAILINGS	58	-	8	3	6	6	13	8	2	2	2	5	-	4	181
RAILINGS NOT REPORTED	38	3	2	3	3	7	7	6	3	2	-	2	-	2	...
LOOSE STEPS	93	3	3	7	10	8	10	20	13	5	2	3	6	3	206
RAILINGS NOT LOOSE	71	2	-	3	5	8	7	15	13	5	2	3	6	2	215
RAILINGS LOOSE	17	1	3	2	3	-	2	5	-	-	-	-	-	2	...
NO RAILINGS	5	-	-	2	2	-	2	-	-	-	-	-	-	-	...
RAILINGS NOT REPORTED	-	-	-	-	-	-	-	-	-	-	-	-	-	-	-
STEPS NOT REPORTED	110	6	-	10	9	10	23	7	11	6	10	12	3	2	194
NO COMMON STAIRWAYS	977	46	62	88	114	122	129	124	81	53	49	45	47	17	184
LIGHT FIXTURES IN PUBLIC HALLS															
WITH PUBLIC HALLS	1 814	127	109	93	126	234	236	215	179	173	83	116	96	26	196
WITH LIGHT FIXTURES	1 744	125	106	89	118	218	229	207	173	170	78	113	93	25	196
ALL WORKING	1 632	123	93	76	112	205	213	191	167	151	77	107	93	25	197
SOME WORKING	86	2	13	11	3	10	12	5	6	18	2	5	-	-	182
NONE WORKING	5	-	-	-	-	2	3	-	-	-	-	-	-	-	...
NOT REPORTED	21	-	-	2	2	1	2	12	-	2	-	2	-	-	...
NO LIGHT FIXTURES	70	3	3	4	9	16	6	8	6	3	5	2	3	2	173
NO PUBLIC HALLS	1 647	56	78	99	140	204	238	243	181	114	92	82	85	35	198
NOT REPORTED	94	6	-	9	6	7	22	7	9	6	8	9	2	2	194
STORIES BETWEEN MAIN AND APARTMENT ENTRANCES															
NONE (ON SAME FLOOR)	1 476	69	83	92	132	174	222	194	158	107	79	63	71	31	194
1 (UP OR DOWN)	1 189	72	51	51	88	129	172	187	135	111	53	79	42	16	203
2 OR MORE (UP OR DOWN)	561	37	41	31	33	94	58	42	47	53	35	40	44	5	192
NOT REPORTED	330	11	12	27	20	48	43	41	30	22	16	24	26	4	199
1-UNIT STRUCTURES INCLUDING MOBILE HOMES OR TRAILERS	1 931	50	108	174	144	214	194	194	125	90	115	145	245	135	202
SPECIFIED RENTER OCCUPIED[1]	5 486	240	295	375	417	659	689	659	495	383	298	352	428	198	198
ELECTRIC WIRING															
ALL WIRING CONCEALED IN WALLS OR METAL COVERING	5 392	235	289	370	409	645	678	650	488	374	295	345	422	191	198
SOME OR ALL WIRING EXPOSED	81	5	4	5	6	14	8	6	5	9	3	6	5	7	188
NOT REPORTED	13	-	1	-	2	-	3	3	2	-	-	-	1	-	...
ELECTRIC WALL OUTLETS															
WITH WORKING OUTLETS IN EACH ROOM	5 337	232	277	359	401	630	677	648	481	380	294	348	419	192	199
LACKING WORKING OUTLETS IN SOME OR ALL ROOMS	132	6	18	17	13	27	9	9	14	3	4	4	4	5	159
NOT REPORTED	17	2	-	-	2	2	3	2	-	-	-	-	5	2	...
BASEMENT															
WITH BASEMENT	1 167	88	68	86	95	159	118	111	88	77	67	72	90	49	188
NO SIGNS OF WATER LEAKAGE	782	32	26	51	63	115	79	79	65	54	48	59	72	39	202
WITH SIGNS OF WATER LEAKAGE	131	2	7	7	7	26	16	17	4	8	12	5	9	11	192
DON'T KNOW	245	54	33	26	25	19	21	14	17	15	6	8	6	-	133
NOT REPORTED	10	-	2	2	-	-	2	-	2	-	-	-	4	-	...
NO BASEMENT	4 319	152	227	289	321	499	571	548	407	306	232	280	338	148	201
ROOF															
NO SIGNS OF WATER LEAKAGE	4 798	195	252	336	367	551	613	583	424	344	260	316	382	174	199
WITH SIGNS OF WATER LEAKAGE	301	7	15	23	23	45	39	26	26	11	18	19	24	23	191
DON'T KNOW	377	37	27	15	25	58	38	45	45	28	20	17	21	1	191
NOT REPORTED	10	-	-	2	2	5	-	2	-	-	-	-	1	-	...
INTERIOR CEILINGS AND WALLS															
OPEN CRACKS OR HOLES:															
NO OPEN CRACKS OR HOLES	5 119	227	270	347	380	602	644	614	473	355	285	335	402	184	199
WITH OPEN CRACKS OR HOLES	350	12	24	26	33	53	45	45	21	28	12	13	24	12	186
NOT REPORTED	17	-	1	2	3	3	-	-	-	-	2	3	2	2	...
BROKEN PLASTER:															
NO BROKEN PLASTER	5 329	232	288	352	409	645	663	636	482	371	289	348	425	189	198
WITH BROKEN PLASTER	150	7	5	23	7	14	26	23	9	12	9	3	3	4	189
NOT REPORTED	7	-	2	1	1	-	-	-	4	-	-	-	-	-	...
PEELING PAINT:															
NO PEELING PAINT	5 257	230	280	349	399	617	659	639	477	366	286	349	419	187	200
WITH PEELING PAINT	225	9	15	26	17	41	29	20	16	17	12	3	9	11	173
NOT REPORTED	4	-	-	-	-	1	2	-	2	-	-	-	-	-	...
INTERIOR FLOORS															
NO HOLES IN FLOOR	5 358	237	275	362	405	644	681	651	477	377	291	347	423	188	198
WITH HOLES IN FLOOR	97	2	17	11	10	13	4	8	13	2	6	3	2	6	160
NOT REPORTED	30	1	3	2	2	1	5	-	5	5	2	2	3	2	...

[1]EXCLUDES 1-FAMILY HOMES ON 10 ACRES OR MORE.

TABLE E-10. GROSS RENT OF RENTER-OCCUPIED HOUSING UNITS BY DEFICIENCIES IN SELECTED STRUCTURAL CHARACTERISTICS: 1977--CONTINUED

(NUMBERS IN THOUSANDS. DATA BASED ON SAMPLE, SEE TEXT. FOR MINIMUM BASE FOR DERIVED FIGURES (PERCENT, MEDIAN, ETC.) AND MEANING OF SYMBOLS, SEE TEXT)

WEST	TOTAL	LESS THAN $70	$70 TO $99	$100 TO $124	$125 TO $149	$150 TO $174	$175 TO $199	$200 TO $224	$225 TO $249	$250 TO $274	$275 TO $299	$300 TO $349	$350 OR MORE	NO CASH RENT	MEDIAN (DOLLARS)
SPECIFIED RENTER OCCUPIED[1]--CON.															
SELECTED STRUCTURAL DEFICIENCIES AND WISH TO MOVE															
WITH STRUCTURAL DEFICIENCIES	842	26	56	64	64	136	105	92	59	47	50	42	56	44	187
HOUSEHOLD WOULD LIKE TO MOVE[2]	118	1	6	12	8	26	18	15	11	6	6	5	1	5	182
UNITS WITH SIGNS OF WATER LEAKAGE IN BASEMENT	13	-	-	1	-	5	2	2	-	3	-	-	1	-	...
UNITS WITH SIGNS OF WATER LEAKAGE IN ROOF	60	1	2	8	6	15	6	3	10	-	5	-	-	5	168
UNITS WITH OPEN CRACKS OR HOLES IN INTERIOR CEILINGS AND WALLS	69	-	2	8	6	16	7	10	3	5	3	5	1	3	178
UNITS WITH HOLES IN FLOOR	28	-	5	6	2	3	2	2	5	-	-	2	-	2	...
UNITS WITH BROKEN PLASTER ON INTERIOR CEILINGS AND WALLS	48	-	2	7	2	8	10	8	2	5	3	-	-	2	185
UNITS WITH PEELING PAINT ON INTERIOR CEILINGS AND WALLS	54	-	2	9	6	12	7	3	5	5	3	-	-	2	168
UNITS WITH 2 OR MORE STRUCTURAL DEFICIENCIES	77	-	3	8	6	19	10	10	5	5	5	2	1	4	176
HOUSEHOLD WOULD NOT LIKE TO MOVE	681	22	49	51	52	102	82	74	45	40	37	36	52	40	188
NOT REPORTED	43	3	2	2	5	9	6	3	2	1	7	2	3	-	183
NO STRUCTURAL DEFICIENCIES	4 644	213	239	311	352	523	584	567	436	336	248	310	372	153	201
NOT REPORTED	-	-	-	-	-	-	-	-	-	-	-	-	-	-	-
OVERALL OPINION OF STRUCTURE															
EXCELLENT	1 126	56	57	41	67	94	131	143	92	74	86	85	136	63	214
GOOD	2 633	94	115	172	210	316	333	318	254	203	148	178	203	90	202
FAIR	1 401	71	96	123	107	193	186	166	118	91	54	82	81	32	187
POOR	297	13	27	39	31	49	35	27	29	12	10	7	6	12	166
NOT REPORTED	30	6	-	1	2	6	4	5	2	2	-	-	2	2	...

[1]EXCLUDES 1-FAMILY HOMES ON 10 ACRES OR MORE.
[2]FIGURES WILL NOT ADD TO TOTAL BECAUSE MORE THAN ONE STRUCTURAL DEFICIENCY WAS REPORTED FOR THE SAME UNIT.

TABLE E-11. GROSS RENT OF RENTER-OCCUPIED HOUSING UNITS BY FAILURES IN PLUMBING FACILITIES AND EQUIPMENT: 1977

(NUMBERS IN THOUSANDS. DATA BASED ON SAMPLE, SEE TEXT.. FOR MINIMUM BASE FOR DERIVED FIGURES (PERCENT, MEDIAN, ETC.) AND MEANING OF SYMBOLS, SEE TEXT)

WEST	TOTAL	LESS THAN $70	$70 TO $99	$100 TO $124	$125 TO $149	$150 TO $174	$175 TO $199	$200 TO $224	$225 TO $249	$250 TO $274	$275 TO $299	$300 TO $349	$350 OR MORE	NO CASH RENT	MEDIAN (DOLLARS)
SPECIFIED RENTER OCCUPIED[1]	5 486	240	295	375	417	659	689	659	495	383	298	352	428	198	198
UNITS OCCUPIED 3 MONTHS OR LONGER	4 539	216	257	331	351	528	564	553	397	316	242	275	323	164	196
WATER SUPPLY															
WITH PIPED WATER INSIDE STRUCTURE	4 531	210	257	331	351	528	564	553	397	316	242	275	323	182	196
NO BREAKDOWNS	4 357	209	250	322	332	510	548	529	373	304	232	263	314	172	196
WITH BREAKDOWNS	108	1	7	3	13	11	12	16	13	3	8	6	6	8	204
UNUSABLE 6 CONSECUTIVE HOURS OR LONGER:															
1 TIME	83	-	6	3	9	10	10	13	9	-	8	2	6	6	198
2 TIMES	13	-	-	-	2	2	2	2	2	2	-	2	-	1	...
3 TIMES OR MORE	10	1	1	-	2	-	-	2	3	2	-	-	-	1	...
NOT REPORTED	2	-	-	-	-	-	-	-	-	-	-	2	-	-	...
DON'T KNOW	15	-	-	2	-	-	2	5	2	3	-	2	-	-	...
NOT REPORTED	51	-	-	4	6	6	3	3	9	6	2	5	3	2	229
REASON FOR BREAKDOWN:															
PROBLEMS INSIDE BUILDING	31	-	2	2	5	4	5	5	2	2	2	-	3	2	...
PROBLEMS OUTSIDE BUILDING	66	1	5	2	8	4	6	11	10	-	6	5	3	6	211
NOT REPORTED	10	-	-	-	-	3	2	-	2	2	-	2	-	-	...
NO PIPED WATER INSIDE STRUCTURE	8	6	-	-	-	-	-	-	-	-	-	-	-	2	...
SEWAGE DISPOSAL															
WITH PUBLIC SEWER, SEPTIC TANK, OR CESSPOOL	4 528	209	257	331	351	528	564	553	397	316	242	275	323	181	196
NO BREAKDOWNS	4 408	205	254	321	345	518	548	543	380	306	232	263	317	177	196
WITH BREAKDOWNS	46	2	2	3	2	4	5	2	5	5	9	2	5	2	239
UNUSABLE 6 CONSECUTIVE HOURS OR LONGER:															
1 TIME	38	2	2	3	2	2	2	1	3	4	9	2	5	1	...
2 TIMES	3	-	-	-	-	2	-	-	2	-	-	-	-	-	...
3 TIMES OR MORE	5	-	-	-	-	-	2	2	-	1	-	-	-	1	...
NOT REPORTED	-	-	-	-	-	-	-	-	-	-	-	-	-	-	-
DON'T KNOW	3	-	-	-	-	-	2	2	-	-	-	-	-	-	...
NOT REPORTED	71	2	1	6	5	6	10	6	13	6	2	10	2	2	212
WITH CHEMICAL TOILET, PRIVY, OR OTHER MEANS	10	8	-	-	-	-	-	-	-	-	-	-	-	2	...
TYPE OF SEWAGE DISPOSAL															
WITH PUBLIC SEWER	4 130	194	218	283	301	486	520	529	377	302	226	266	308	119	200
1 OR MORE BREAKDOWNS	30	2	-	-	-	3	2	2	5	4	6	2	5	-	...
WITH SEPTIC TANK OR CESSPOOL	398	15	39	48	50	42	44	24	21	14	16	9	15	62	160
1 OR MORE BREAKDOWNS	16	-	2	3	2	1	3	1	-	1	2	-	-	2	...
FLUSH TOILET															
WITH ALL PLUMBING FACILITIES	4 478	193	247	326	348	520	563	553	397	315	242	275	322	177	197
WITH ONLY 1 FLUSH TOILET	3 699	186	233	314	341	505	518	484	350	239	152	146	93	137	184
NO BREAKDOWNS IN FLUSH TOILET	3 532	174	228	299	319	479	504	471	336	229	135	139	90	129	185
WITH BREAKDOWNS IN FLUSH TOILET	120	7	5	11	17	24	12	9	5	6	11	6	3	3	168
UNUSABLE 6 CONSECUTIVE HOURS OR LONGER:															
1 TIME	86	4	5	8	11	17	7	7	5	4	10	4	2	2	169
2 TIMES	17	3	-	2	4	2	4	-	-	-	-	-	2	-	...
3 TIMES	7	-	-	-	2	2	-	2	-	-	2	-	-	-	...
4 TIMES OR MORE	10	-	-	1	-	3	2	-	-	2	-	2	-	1	...
NOT REPORTED	-	-	-	-	-	-	-	-	-	-	-	-	-	-	-
NOT REPORTED	47	5	-	3	5	2	2	5	9	4	6	2	-	5	224
REASON FOR BREAKDOWN:															
PROBLEMS INSIDE BUILDING	76	4	5	7	10	18	8	8	3	5	5	3	-	2	167
PROBLEMS OUTSIDE BUILDING	40	3	-	3	6	5	5	1	2	1	6	2	3	2	182
NOT REPORTED	4	-	-	2	1	1	-	-	-	-	-	-	-	-	...
LACKING SOME OR ALL PLUMBING FACILITIES	61	23	10	5	3	8	2	-	-	2	-	-	2	6	81
ELECTRIC FUSE BLOWOUTS															
NO FUSE OR SWITCH BLOWOUTS	4 052	211	241	295	327	462	500	501	333	281	225	244	266	166	195
WITH FUSE OR SWITCH BLOWOUTS	395	2	14	30	19	53	58	46	47	28	15	21	47	15	207
1 TIME	214	1	9	17	12	31	38	25	17	16	5	9	25	9	196
2 TIMES	74	-	-	6	2	13	11	6	9	2	7	6	12	2	219
3 TIMES OR MORE	101	2	5	6	5	10	9	13	19	9	3	6	10	4	223
NOT REPORTED	6	-	-	1	-	-	-	2	2	2	-	-	-	-	...
DON'T KNOW	14	1	-	-	1	3	2	2	1	2	-	-	3	-	...
NOT REPORTED	78	2	3	6	5	10	5	6	16	6	2	9	7	3	228
UNITS OCCUPIED LAST WINTER	3 049	176	212	261	244	360	388	364	238	191	142	170	164	140	188
HEATING EQUIPMENT															
WITH HEATING EQUIPMENT	2 953	172	205	254	228	353	379	356	233	180	137	159	159	137	187
NO BREAKDOWNS	2 737	168	193	235	212	330	356	325	206	156	135	150	146	126	186
WITH BREAKDOWNS	144	3	9	8	11	19	14	22	16	19	2	4	9	7	205
1 TIME	94	-	8	6	6	14	9	13	10	14	2	2	5	5	203
2 TIMES	20	2	1	1	2	3	2	4	2	-	-	1	2	2	...
3 TIMES	9	-	-	1	2	-	3	3	-	-	-	-	-	-	...
4 TIMES OR MORE	20	2	-	1	2	2	-	2	5	3	-	2	2	-	...
NOT REPORTED	2	-	-	-	-	-	-	-	-	2	-	-	-	-	...
NOT REPORTED	72	2	3	11	6	4	9	9	11	6	-	5	5	3	201
NO HEATING EQUIPMENT	96	3	7	6	15	7	9	8	5	10	5	11	5	4	194
INSUFFICIENT HEAT															
ADDITIONAL HEAT SOURCE:															
WITH SPECIFIED HEATING EQUIPMENT[2]	2 789	147	180	217	201	336	367	355	233	180	135	158	158	120	192
NO ADDITIONAL HEAT SOURCE USED	2 412	135	164	172	170	279	324	308	200	158	121	141	133	106	192
USED KITCHEN STOVE, FIREPLACE, OR PORTABLE HEATER	318	10	16	41	25	54	40	39	24	17	14	10	20	10	181
NOT REPORTED	59	2	1	5	6	4	4	7	9	6	-	6	5	3	221
LACKING SPECIFIED HEATING EQUIPMENT OR NONE	261	29	32	43	43	24	20	10	5	10	6	12	6	21	134

[1]EXCLUDES 1-FAMILY HOMES ON 10 ACRES OR MORE.
[2]EXCLUDES ROOM HEATERS WITHOUT FLUE OR VENT, FIREPLACES, STOVES, AND PORTABLE HEATERS.

TABLE E-11. GROSS RENT OF RENTER-OCCUPIED HOUSING UNITS BY FAILURES IN PLUMBING FACILITIES AND EQUIPMENT: 1977--CONTINUED

(NUMBERS IN THOUSANDS. DATA BASED ON SAMPLE, SEE TEXT. FOR MINIMUM BASE FOR DERIVED FIGURES (PERCENT, MEDIAN, ETC.) AND MEANING OF SYMBOLS, SEE TEXT)

WEST	TOTAL	LESS THAN $70	$70 TO $99	$100 TO $124	$125 TO $149	$150 TO $174	$175 TO $199	$200 TO $224	$225 TO $249	$250 TO $274	$275 TO $299	$300 TO $349	$350 OR MORE	NO CASH RENT	MEDIAN (DOLLARS)
SPECIFIED RENTER OCCUPIED[1]--CON.															
UNITS OCCUPIED LAST WINTER--CON.															
INSUFFICIENT HEAT--CON.															
ROOMS LACKING SPECIFIED HEAT SOURCE:															
WITH SPECIFIED HEATING EQUIPMENT[2]	2 789	147	180	217	201	336	367	355	233	180	135	158	158	120	192
NO ROOMS LACKING AIR DUCTS, REGISTERS, RADIATORS, OR HEATERS	1 503	120	87	90	89	147	179	188	122	103	73	113	117	77	200
ROOMS LACKING AIR DUCTS, REGISTERS, RADIATORS, OR HEATERS	1 264	27	88	123	112	187	185	164	108	78	62	45	41	43	184
1 ROOM	442	14	41	57	55	77	59	42	25	17	14	14	10	17	164
2 ROOMS	521	10	29	41	31	71	92	82	60	34	28	19	14	12	194
3 ROOMS OR MORE	300	3	18	25	26	39	34	39	23	26	21	13	17	15	197
NOT REPORTED	22	-	5	5	-	2	4	3	3	-	-	-	-	-	...
LACKING SPECIFIED HEATING EQUIPMENT OR NONE	261	29	32	43	43	24	20	10	5	10	6	12	6	21	134
CLOSURE OF ROOMS:															
WITH HEATING EQUIPMENT	2 953	172	205	254	228	353	379	356	233	180	137	159	159	137	187
NO ROOMS CLOSED	2 785	171	201	234	211	338	361	332	205	172	128	149	152	132	186
CLOSED CERTAIN ROOMS	101	-	1	13	7	12	13	16	18	5	7	5	2	2	205
LIVING ROOM ONLY	3	-	-	2	-	-	-	2	-	-	-	-	-	-	...
DINING ROOM ONLY	5	-	-	-	-	2	-	2	-	2	-	-	-	-	...
1 OR MORE BEDROOMS ONLY	77	-	1	12	7	9	9	10	13	3	6	5	2	2	201
OTHER ROOMS OR COMBINATION	14	-	-	-	-	1	5	3	3	-	2	-	-	-	...
NOT REPORTED	2	-	-	-	-	-	-	-	2	-	-	-	-	-	...
NOT REPORTED	67	2	3	7	10	3	5	9	11	4	2	5	5	3	207
NO HEATING EQUIPMENT	96	3	7	6	15	7	9	8	5	10	5	11	5	4	194

[1]EXCLUDES 1-FAMILY HOMES ON 10 ACRES OR MORE.
[2]EXCLUDES ROOM HEATERS WITHOUT FLUE OR VENT, FIREPLACES, STOVES, AND PORTABLE HEATERS.

TABLE E-12. GROSS RENT OF RENTER-OCCUPIED HOUSING UNITS BY SELECTED NEIGHBORHOOD CHARACTERISTICS: 1977

(NUMBERS IN THOUSANDS, DATA BASED ON SAMPLE, SEE TEXT. FOR MINIMUM BASE FOR DERIVED FIGURES (PERCENT, MEDIAN, ETC.) AND MEANING OF SYMBOLS, SEE TEXT)

WEST	TOTAL	LESS THAN $70	$70 TO $99	$100 TO $124	$125 TO $149	$150 TO $174	$175 TO $199	$200 TO $224	$225 TO $249	$250 TO $274	$275 TO $299	$300 TO $349	$350 OR MORE	NO CASH RENT	MEDIAN (DOLLARS)
SPECIFIED RENTER OCCUPIED[1]	5 486	240	295	375	417	659	689	659	495	383	298	352	428	198	198
NEIGHBORHOOD CONDITIONS															
NO STREET OR HIGHWAY NOISE	3 233	141	187	251	254	341	400	390	269	218	174	209	275	124	198
WITH STREET OR HIGHWAY NOISE	2 240	95	107	123	162	315	287	266	226	165	124	143	153	74	198
DOES NOT BOTHER	906	50	59	57	75	129	105	97	78	54	53	61	58	30	191
BOTHERS A LITTLE	940	31	36	46	55	130	141	122	103	78	53	46	64	35	203
BOTHERS VERY MUCH	232	11	9	9	15	36	29	32	27	16	3	22	15	8	203
BOTHERS SO MUCH WOULD LIKE TO MOVE	159	3	3	12	17	21	12	13	18	17	15	13	13	2	220
NOT REPORTED	3	-	-	-	-	-	-	2	-	-	-	-	2	-	...
NOT REPORTED	13	3	-	1	-	3	2	3	-	-	-	-	1	-	...
NO AIRPLANE TRAFFIC NOISE	4 322	151	237	315	348	514	536	514	376	322	237	290	319	163	198
WITH AIRPLANE TRAFFIC NOISE	1 140	83	56	60	67	142	152	140	117	61	59	61	108	35	198
DOES NOT BOTHER	531	73	31	32	21	61	66	61	42	29	37	24	38	16	189
BOTHERS A LITTLE	399	7	13	21	25	50	51	58	51	21	16	26	42	17	210
BOTHERS VERY MUCH	149	2	8	5	14	18	22	17	19	6	4	11	21	2	206
BOTHERS SO MUCH WOULD LIKE TO MOVE	57	-	3	2	6	13	13	2	5	3	3	-	7	-	183
NOT REPORTED	4	-	-	-	-	-	1	2	-	2	-	-	-	-	...
NOT REPORTED	24	5	2	1	2	3	2	5	2	-	2	2	-	-	...
NO HEAVY TRAFFIC	3 666	140	191	273	292	395	442	444	310	262	210	242	338	128	202
WITH HEAVY TRAFFIC	1 809	95	104	102	124	262	246	213	185	120	86	110	90	69	193
DOES NOT BOTHER	776	64	66	49	69	114	115	64	66	46	34	30	21	38	177
BOTHERS A LITTLE	659	23	33	38	30	99	90	99	70	32	34	49	41	21	201
BOTHERS VERY MUCH	234	5	4	7	10	32	28	39	34	25	9	19	14	5	216
BOTHERS SO MUCH WOULD LIKE TO MOVE	134	3	2	7	16	15	10	11	13	16	12	13	15	2	229
NOT REPORTED	7	-	-	-	-	2	2	-	2	2	-	-	-	1	...
NOT REPORTED	10	5	-	1	-	2	2	2	-	-	-	-	-	-	...
NO STREETS IN NEED OF REPAIR	4 875	211	255	338	363	583	612	582	452	340	276	324	384	154	199
WITH STREETS IN NEED OF REPAIR	583	22	38	36	52	73	74	72	42	43	22	28	42	39	192
DOES NOT BOTHER	159	11	9	17	17	11	19	21	12	12	4	5	11	12	188
BOTHERS A LITTLE	212	6	9	9	20	21	25	25	13	22	9	18	20	14	209
BOTHERS VERY MUCH	173	4	17	10	11	29	28	23	13	9	6	2	9	11	183
BOTHERS SO MUCH WOULD LIKE TO MOVE	33	-	2	-	4	11	2	2	3	1	3	3	2	-	...
NOT REPORTED	6	2	-	-	-	2	-	1	-	-	-	-	-	2	...
NOT REPORTED	29	7	2	1	2	3	3	5	-	-	-	-	2	5	...
NO ROADS IMPASSABLE	5 236	227	275	365	395	626	658	628	475	364	283	342	415	183	198
WITH ROADS IMPASSABLE	228	8	19	9	21	31	29	29	16	19	11	10	12	14	191
DOES NOT BOTHER	97	4	9	4	12	13	9	11	9	8	2	6	5	5	186
BOTHERS A LITTLE	67	2	5	3	5	5	11	11	2	4	5	2	5	6	196
BOTHERS VERY MUCH	44	2	5	2	4	8	6	4	3	6	1	1	-	3	173
BOTHERS SO MUCH WOULD LIKE TO MOVE	20	-	-	-	-	5	2	2	2	2	3	2	3	-	...
NOT REPORTED	1	-	-	-	-	-	-	1	-	-	-	-	-	-	...
NOT REPORTED	21	5	2	1	-	2	2	2	3	-	4	-	-	1	...
NO OCCUPIED HOUSING IN RUNDOWN CONDITION	4 844	203	261	332	355	556	602	572	450	349	275	316	399	174	201
WITH OCCUPIED HOUSING IN RUNDOWN CONDITION	609	33	33	39	56	99	82	84	43	33	21	33	29	24	184
DOES NOT BOTHER	206	16	10	18	18	35	23	17	14	20	11	11	7	5	179
BOTHERS A LITTLE	197	13	14	11	17	27	34	30	11	6	6	9	11	7	184
BOTHERS VERY MUCH	123	1	6	6	12	17	18	21	11	5	2	11	6	7	197
BOTHERS SO MUCH WOULD LIKE TO MOVE	74	3	2	5	9	18	5	16	7	2	2	2	2	2	172
NOT REPORTED	10	-	1	-	-	2	2	-	-	-	-	-	3	2	...
NOT REPORTED	33	3	2	4	5	3	6	2	2	2	2	3	-	-	...
NO COMMERCIAL OR NONRESIDENTIAL ACTIVITIES	3 670	145	191	263	252	326	441	455	322	264	219	252	334	144	204
WITH COMMERCIAL OR NONRESIDENTIAL ACTIVITIES	1 788	84	103	111	161	268	245	202	171	119	76	100	93	53	189
DOES NOT BOTHER	1 518	71	89	103	140	234	206	161	135	102	66	89	72	49	186
BOTHERS A LITTLE	159	3	6	8	13	26	24	21	22	10	5	6	12	3	197
BOTHERS VERY MUCH	72	8	3	-	3	7	13	13	10	7	2	3	3	1	203
BOTHERS SO MUCH WOULD LIKE TO MOVE	26	2	6	-	5	-	-	3	4	-	2	2	3	-	...
NOT REPORTED	12	-	-	-	-	1	2	3	1	-	2	-	3	1	...
NOT REPORTED	29	10	-	2	3	5	3	2	2	-	2	-	1	-	...
NO ODORS, SMOKE, OR GAS	4 983	212	263	351	363	581	611	603	454	361	273	338	395	178	201
WITH ODORS, SMOKE, OR GAS	476	21	31	22	50	75	70	54	41	22	25	14	33	19	185
DOES NOT BOTHER	84	7	9	3	9	15	16	3	5	3	-	3	2	9	166
BOTHERS A LITTLE	173	2	9	3	22	23	23	31	15	7	12	5	18	4	202
BOTHERS VERY MUCH	158	8	8	13	11	29	19	15	19	10	10	3	7	7	183
BOTHERS SO MUCH WOULD LIKE TO MOVE	55	3	4	2	8	6	12	5	2	-	3	3	6	-	183
NOT REPORTED	5	-	1	1	-	2	-	-	-	2	-	-	-	-	...
NOT REPORTED	27	6	2	2	3	3	8	2	-	-	-	-	-	1	...
ADEQUATE STREET LIGHTS	4 315	201	238	310	322	505	547	486	391	303	248	276	346	142	197
INADEQUATE STREET LIGHTS	1 123	28	55	60	89	152	139	164	103	77	50	75	79	53	202
DOES NOT BOTHER	379	11	24	23	32	63	36	37	20	24	24	23	28	35	188
BOTHERS A LITTLE	371	8	18	24	25	34	60	44	38	34	20	29	28	8	206
BOTHERS VERY MUCH	325	9	12	13	28	38	39	76	37	17	4	22	20	9	206
BOTHERS SO MUCH WOULD LIKE TO MOVE	42	-	1	-	4	15	2	6	6	2	3	2	3	-	198
NOT REPORTED	6	-	-	-	-	2	2	-	2	-	-	-	-	2	...
NOT REPORTED	48	11	2	5	6	2	3	9	-	3	-	1	3	3	144
NO NEIGHBORHOOD CRIME	4 140	173	217	289	312	506	523	454	375	283	227	284	339	159	198
WITH NEIGHBORHOOD CRIME	1 284	61	74	84	101	148	158	198	114	97	68	62	81	38	199
DOES NOT BOTHER	205	14	22	16	9	27	20	31	10	10	13	10	15	9	187
BOTHERS A LITTLE	385	18	18	23	36	37	51	59	42	31	26	14	23	7	203
BOTHERS VERY MUCH	481	16	22	30	37	48	61	80	45	39	16	29	37	21	205
BOTHERS SO MUCH WOULD LIKE TO MOVE	207	13	12	15	20	33	26	28	15	14	13	9	6	2	184
NOT REPORTED	6	-	-	-	-	3	-	-	2	2	-	-	-	-	...
NOT REPORTED	61	5	4	2	3	5	9	6	6	3	3	6	8	1	206
NO TRASH, LITTER, OR JUNK	4 547	186	245	309	332	524	570	527	432	305	265	308	380	164	201
WITH TRASH, LITTER, OR JUNK	911	51	48	65	82	127	112	130	63	76	33	44	47	34	189
DOES NOT BOTHER	165	15	9	19	21	18	21	17	10	10	2	5	9	9	168
BOTHERS A LITTLE	327	16	18	23	32	38	42	56	22	24	17	12	16	12	192
BOTHERS VERY MUCH	324	17	17	18	23	49	41	43	24	33	9	24	15	11	194
BOTHERS SO MUCH WOULD LIKE TO MOVE	84	2	4	3	4	20	7	13	6	10	5	3	5	2	201
NOT REPORTED	11	-	-	2	2	1	2	2	2	-	-	-	2	-	...
NOT REPORTED	28	3	2	1	3	8	7	2	-	2	-	-	2	-	...

[1]EXCLUDES 1-FAMILY HOMES ON 10 ACRES OR MORE.

TABLE E-12. GROSS RENT OF RENTER-OCCUPIED HOUSING UNITS BY SELECTED NEIGHBORHOOD CHARACTERISTICS: 1977--CONTINUED

(NUMBERS IN THOUSANDS. DATA BASED ON SAMPLE, SEE TEXT. FOR MINIMUM BASE FOR DERIVED FIGURES (PERCENT, MEDIAN, ETC.) AND MEANING OF SYMBOLS, SEE TEXT)

WEST	TOTAL	LESS THAN $70	$70 TO $99	$100 TO $124	$125 TO $149	$150 TO $174	$175 TO $199	$200 TO $224	$225 TO $249	$250 TO $274	$275 TO $299	$300 TO $349	$350 OR MORE	NO CASH RENT	MEDIAN (DOLLARS)
SPECIFIED RENTER OCCUPIED[1]--CON.															
NEIGHBORHOOD CONDITIONS--CON.															
NO BOARDED UP OR ABANDONED STRUCTURES	5 099	201	261	340	372	605	646	611	474	365	290	342	413	180	201
WITH BOARDED UP OR ABANDONED STRUCTURES	368	35	34	34	42	49	40	44	21	16	8	10	15	16	164
DOES NOT BOTHER	195	26	23	20	26	25	24	18	6	5	2	5	5	9	147
BOTHERS A LITTLE	92	6	10	10	5	11	7	15	5	6	2	4	9	1	184
BOTHERS VERY MUCH	61	2	1	2	8	10	7	11	7	3	3	-	2	5	192
BOTHERS SO MUCH WOULD LIKE TO MOVE	16	-	-	2	3	2	2	-	3	2	-	2	-	2	...
NOT REPORTED	3	1	-	2	-	1	-	-	-	-	-	-	-	-	...
NOT REPORTED	19	3	-	1	2	5	3	4	-	2	-	-	-	-	...
NEIGHBORHOOD CONDITIONS AND WISH TO MOVE[2]															
NO BOTHERSOME NEIGHBORHOOD CONDITIONS	1 145	29	57	116	74	103	131	122	96	85	66	87	138	41	208
WITH BOTHERSOME NEIGHBORHOOD CONDITIONS	4 332	208	237	259	343	554	557	535	398	298	232	264	290	157	196
HOUSEHOLD WOULD NOT LIKE TO MOVE	3 824	189	214	228	296	473	491	477	354	258	201	236	256	151	196
HOUSEHOLD WOULD LIKE TO MOVE	504	18	24	29	47	80	66	57	45	40	31	29	34	6	194
NOT REPORTED	4	-	-	2	-	2	-	1	-	-	-	-	-	-	...
NOT REPORTED	9	3	-	1	-	2	2	2	-	-	-	-	-	-	...
NEIGHBORHOOD SERVICES															
SATISFACTORY PUBLIC TRANSPORTATION	3 680	195	221	276	279	446	482	441	316	268	173	228	254	103	194
UNSATISFACTORY PUBLIC TRANSPORTATION	1 063	32	62	81	97	139	121	110	92	62	65	59	66	76	191
DOES NOT BOTHER	570	20	40	46	61	76	58	61	47	28	34	16	23	20	179
BOTHERS A LITTLE	244	8	6	21	19	31	35	21	17	14	15	28	15	13	196
BOTHERS VERY MUCH	197	3	12	10	14	27	21	22	24	12	15	11	21	4	209
BOTHERS SO MUCH WOULD LIKE TO MOVE	37	-	2	2	2	6	6	5	2	8	-	3	2	-	...
NOT REPORTED	16	-	3	-	-	-	1	2	2	-	2	1	5	2	...
DON'T KNOW	724	10	12	17	38	70	63	105	86	53	60	63	108	19	230
NOT REPORTED	18	3	-	1	3	3	3	2	2	-	-	1	-	-	...
SATISFACTORY SCHOOLS	3 681	121	189	272	297	441	468	429	330	269	182	226	317	140	198
UNSATISFACTORY SCHOOLS	231	6	11	20	16	36	21	31	18	13	20	18	12	11	201
DOES NOT BOTHER	44	4	5	5	4	11	3	3	-	-	2	5	-	2	156
BOTHERS A LITTLE	45	-	2	4	3	7	4	7	2	4	7	1	3	1	208
BOTHERS VERY MUCH	95	2	4	5	5	12	12	11	12	6	5	10	5	6	212
BOTHERS SO MUCH WOULD LIKE TO MOVE	43	-	-	6	4	7	1	8	4	2	6	2	4	-	212
NOT REPORTED	4	-	-	-	-	-	2	2	-	1	-	-	-	-	...
DON'T KNOW	1 558	110	94	83	102	180	197	196	145	101	94	108	99	47	198
NOT REPORTED	16	3	-	1	2	2	3	2	2	-	2	-	-	-	...
SATISFACTORY SHOPPING	4 923	198	258	338	362	569	624	591	455	359	279	322	407	161	201
UNSATISFACTORY SHOPPING	518	36	34	33	52	79	62	62	38	22	19	27	20	35	178
DOES NOT BOTHER	183	9	13	7	19	31	16	25	8	6	10	9	13	16	181
BOTHERS A LITTLE	169	7	11	17	17	27	15	23	14	11	6	12	2	8	179
BOTHERS VERY MUCH	127	16	6	8	11	15	25	6	15	5	2	4	4	8	176
BOTHERS SO MUCH WOULD LIKE TO MOVE	28	2	3	2	5	4	5	5	2	-	-	2	-	-	...
NOT REPORTED	10	-	-	-	-	3	1	3	-	-	2	-	1	1	...
DON'T KNOW	23	2	3	3	-	4	-	3	2	-	-	2	2	2	...
NOT REPORTED	22	3	-	1	3	6	3	3	-	2	-	-	-	-	...
SATISFACTORY POLICE PROTECTION	4 383	183	241	306	328	537	566	515	378	310	235	288	337	159	197
UNSATISFACTORY POLICE PROTECTION	479	30	36	36	50	64	52	70	39	23	23	20	13	23	181
DOES NOT BOTHER	55	5	9	6	6	6	6	7	1	2	1	-	2	5	146
BOTHERS A LITTLE	132	13	10	9	16	15	11	15	14	9	8	2	3	6	172
BOTHERS VERY MUCH	209	12	12	13	22	29	23	34	16	11	9	13	3	10	185
BOTHERS SO MUCH WOULD LIKE TO MOVE	71	-	4	7	4	12	7	14	9	2	5	2	5	-	201
NOT REPORTED	11	-	-	-	2	1	4	-	-	-	2	3	-	-	...
DON'T KNOW	607	23	18	33	36	57	68	73	77	48	40	45	75	16	220
NOT REPORTED	18	3	-	1	3	2	3	2	-	2	-	-	2	-	...
SATISFACTORY OUTDOOR RECREATION FACILITIES	4 096	169	214	256	293	491	512	499	382	304	234	281	343	117	203
UNSATISFACTORY OUTDOOR RECREATION FACILITIES	961	36	58	82	69	129	125	110	71	50	42	51	56	63	186
DOES NOT BOTHER	417	13	40	48	43	56	55	36	24	15	16	13	22	34	170
BOTHERS A LITTLE	312	17	10	21	34	32	36	46	26	19	12	25	17	16	197
BOTHERS VERY MUCH	183	5	7	8	11	32	23	21	19	13	10	10	12	12	197
BOTHERS SO MUCH WOULD LIKE TO MOVE	38	-	-	4	-	7	6	7	2	3	2	3	3	-	206
NOT REPORTED	12	-	1	1	2	2	5	-	-	-	1	-	2	-	...
DON'T KNOW	407	30	22	36	33	38	48	47	40	29	21	18	29	16	193
NOT REPORTED	23	5	-	1	2	2	4	3	2	-	2	2	-	2	...
SATISFACTORY HOSPITALS OR HEALTH CLINICS	4 410	193	241	301	328	521	561	518	396	320	249	280	358	143	198
UNSATISFACTORY HOSPITALS OR HEALTH CLINICS	665	25	43	57	61	89	77	85	52	27	33	40	32	43	186
DOES NOT BOTHER	265	8	20	21	25	39	26	30	15	10	20	24	9	20	185
BOTHERS A LITTLE	163	5	11	12	12	19	25	25	9	7	6	9	11	11	190
BOTHERS VERY MUCH	186	10	9	20	19	24	22	26	22	4	4	6	7	12	180
BOTHERS SO MUCH WOULD LIKE TO MOVE	31	-	2	3	3	6	2	2	3	3	2	2	2	-	...
NOT REPORTED	21	2	2	2	2	-	2	2	2	2	2	-	4	2	...
DON'T KNOW	397	18	11	16	25	47	49	55	47	33	16	32	36	11	212
NOT REPORTED	15	3	-	1	3	2	2	2	-	3	-	-	-	-	...
NEIGHBORHOOD SERVICES AND WISH TO MOVE[3]															
WITH SATISFACTORY NEIGHBORHOOD SERVICES	3 186	142	161	199	208	375	424	388	305	246	167	217	286	66	203
WITH UNSATISFACTORY NEIGHBORHOOD SERVICES	2 290	94	134	175	207	282	264	269	190	136	131	135	141	132	192
HOUSEHOLD WOULD NOT LIKE TO MOVE	2 058	92	123	157	195	245	233	234	171	121	118	119	120	130	191
HOUSEHOLD WOULD LIKE TO MOVE	193	2	10	16	10	32	23	30	16	14	12	14	14	-	203
NOT REPORTED	39	-	2	2	2	5	7	5	3	1	2	2	7	2	206
NOT REPORTED	11	3	-	1	2	2	2	2	-	-	-	-	-	-	...

[1]EXCLUDES 1-FAMILY HOMES ON 10 ACRES OR MORE.
[2]WISH TO MOVE ONLY RELATES TO RESPONDENT'S OPINION OF SPECIFIC NEIGHBORHOOD CONDITIONS.
[3]WISH TO MOVE ONLY RELATES TO RESPONDENT'S OPINION OF SPECIFIC NEIGHBORHOOD SERVICES.

TABLE E-12. GROSS RENT OF RENTER-OCCUPIED HOUSING UNITS BY SELECTED NEIGHBORHOOD CHARACTERISTICS: 1977--CONTINUED

(NUMBERS IN THOUSANDS. DATA BASED ON SAMPLE, SEE TEXT. FOR MINIMUM BASE FOR DERIVED FIGURES (PERCENT, MEDIAN, ETC.) AND MEANING OF SYMBOLS, SEE TEXT)

WEST	TOTAL	LESS THAN $70	$70 TO $99	$100 TO $124	$125 TO $149	$150 TO $174	$175 TO $199	$200 TO $224	$225 TO $249	$250 TO $274	$275 TO $299	$300 TO $349	$350 OR MORE	NO CASH RENT	MEDIAN (DOLLARS)
SPECIFIED RENTER OCCUPIED[1]--CON.															
OVERALL OPINION OF NEIGHBORHOOD															
EXCELLENT	1 324	45	79	72	74	136	130	135	116	102	99	88	179	69	216
GOOD	2 567	91	108	165	196	306	335	311	260	188	143	196	160	86	203
FAIR	1 313	78	83	121	108	175	190	174	105	82	44	57	64	34	185
POOR	256	20	23	16	36	37	32	35	12	7	11	11	5	6	168
NOT REPORTED	26	6	2	1	2	5	2	3	1	3	2	-	-	1	...
HOUSEHOLD WOULD LIKE TO MOVE	504	18	24	29	47	80	66	57	45	40	31	29	34	6	194
EXCELLENT	20	2	-	-	-	5	6	-	-	2	-	2	3	1	...
GOOD	114	-	5	7	4	9	13	9	18	13	15	11	10	-	238
FAIR	244	12	9	14	27	43	31	30	19	18	9	10	17	5	187
POOR	124	5	10	8	16	21	15	18	8	7	6	6	3	-	178
NOT REPORTED	2	-	-	-	-	2	-	-	-	-	-	-	-	-	...
HOUSEHOLD WOULD NOT LIKE TO MOVE	4 969	218	271	344	370	576	622	599	450	343	267	323	394	192	199
EXCELLENT	1 302	43	79	72	74	129	124	134	116	100	99	86	176	60	217
GOOD	2 451	91	103	157	192	297	322	302	242	175	128	185	170	85	202
FAIR	1 069	66	75	107	81	132	159	144	86	64	34	47	47	29	184
POOR	131	15	13	8	20	16	17	18	4	-	5	5	2	8	157
NOT REPORTED	15	2	2	-	2	2	-	2	1	3	2	-	-	1	...
NOT REPORTED	13	3	-	2	-	3	2	2	-	-	-	-	-	-	...

[1]EXCLUDES 1-FAMILY HOMES ON 10 ACRES OR MORE.

Appendix A

Area Classifications and Definitions and Explanations of Subject Characteristics

AREA CLASSIFICATIONS App-2
Urban and rural residence App-2
Farm-nonfarm residence App-2
Counties App-2
Standard Metropolitan Statistical Areas App-2

DEFINITIONS AND EXPLANATIONS OF SUBJECT CHARACTERISTICS App-2
General App-2
Comparability with 1973 through 1976 Annual Housing Surveys App-2
Comparability with 1970 Census of Housing data App-3
Comparability with 1970 Census of Population data . . App-3
Comparability with other current reports App-3
Living Quarters App-4
Housing units App-4
Group quarters App-5
Rules for mobile homes, hotels, rooming houses, etc. . App-5
Institutions App-5
Year-round housing units . . . App-5
Changes in the Housing Inventory App-5
Units added by new construction App-5
Units lost from the inventory . App-5
Units lost through demolition or disaster App-5
Units lost through other means App-6
Unspecified units App-6
Occupancy and Vacancy Characteristics App-6
Occupied housing units App-6
Race App-6
Spanish origin App-7
Tenure App-7
Site tenure App-7
Previous occupancy App-7
Cooperatives and condominiums App-7
Reason for no-cash-rent occupancy App-7
Duration of occupancy App-7
Year head moved into unit . . . App-7
Recent movers App-7
Present and previous units of recent movers App-7
Same or different head App-7
Main reason for move into present unit App-8
Home ownership App-8
Owner or manager on property App-8
Vacant housing units App-8
Vacancy status App-8
Homeowner vacancy rate . . . App-9
Rental vacancy rate App-9
Duration of vacancy App-9
Utilization Characteristics App-9
Persons App-9
Rooms App-9
Persons per room App-9
Bedrooms App-9
Structural Characteristics App-10
Complete kitchen facilities . . . App-10
Condition of kitchen facilities . App-10
Basement App-10
Year structure built App-10
Units in structure App-10
Elevator in structure App-10
Stories between main and apartment entrances App-10
Storm windows, storm doors, and attic or roof insulation . . App-10
Mobile homes anchored with tiedowns or other means . . . App-11
In group of 6 or more mobile homes App-11
Roof App-11
Interior ceilings and walls . . . App-11
Interior floors App-11
Selected structural deficiencies and wish to move App-11
Overall opinion of structure . . App-11
Common stairways App-11
Light fixtures in public halls . . App-11
Electric wiring App-11
Electric wall outlets App-11
Electric fuse blowouts App-11
Parking facilities App-12
Plumbing Characteristics App-12
Plumbing facilities App-12
Complete bathrooms App-12
Source of water or water supply App-12
Availability of piped water . . . App-12
Sewage disposal App-12
Flush toilet App-12
Equipment and Fuels App-13
Telephone available App-13
Heating equipment App-13
Insufficient heat App-13
Air conditioning App-13
Automobiles and trucks available App-13
Fuels used for house heating and cooking App-14
Owned second home App-14
Services and Neighborhood Conditions App-14
Garbage collection service . . . App-14
Exterminator service App-14
Neighborhood conditions and neighborhood services App-14
Financial Characteristics App-15
Value App-15
Value-income ratio App-16
Sales price asked APP-16
Garage or carport on property . App-16
Mortgage or debt status App-16
Mortgage insurance App-16
Real estate taxes last year . . . App-16
Property insurance App-17
Selected monthly housing costs App-17
Selected monthly housing costs as percentage of income . . . App-17
Acquisition of property App-17
Alterations and repairs during the last 12 months App-17
Plans for improvements during the next 12 months App-18
Purchase price of mobile home App-18
Year mobile home acquired . . App-18
Mobile home acquired new . . App-18
Contract rent App-18
Gross rent App-18
Gross rent in nonsubsidized housing App-18
Gross rent as percentage of income App-18
Gross rent in nonsubsidized housing as percentage of income App-18
Inclusion in rent (parking facilities, garbage and trash collection, and funiture) App-19
Rent asked App-19
Public, private, or subsidized housing App-19
Household Characteristics App-19
Household App-19
Head of household App-19
Household composition or type of household App-19
Family or primary individual . App-20
Subfamily App-20
Age of head App-20
Persons 65 years old and over . App-20
Own children App-20
Other relative of head App-20
Nonrelative App-20
Years of school completed by head App-20

Household Characteristics—Continued
Means of transportation and distance and travel time to work App-20
Income. App-20

FACSIMILE OF THE ANNUAL HOUSING SURVEY QUESTIONNAIRE: 1977 . . . . App-22

AREA CLASSIFICATIONS

Urban and rural residence.—Urban housing comprises all housing units in urbanized areas and in places of 2,500 inhabitants or more outside urbanized areas. More specifically, urban housing consists of all housing units in (a) places of 2,500 inhabitants or more incorporated as cities, villages, boroughs (except Alaska), and towns (except in the New England States, New York, and Wisconsin), but excluding those housing units in the rural portions of extended cities; (b) unincorporated places of 2,500 inhabitants or more; and (c) other territory, incorporated or unincorporated, included in urbanized areas. Housing units not classified as urban constitute rural housing. Information on the historical development of the urban-rural definition appears in the 1970 Population Census PC(1)-A reports.

In the Annual Housing Survey, the urban and rural residence classification of the housing units is the same as in the 1970 census.

Farm-nonfarm residence.—In rural areas, occupied housing units are subdivided into rural-farm housing, which comprises all rural units on farms, and rural-nonfarm housing, which comprises the remaining rural units. Occupied housing units are classified as farm units if they are located on places of 10 or more acres from which sales of farm products amounted to $50 or more during the 12-month period prior to the interview or on places of less than 10 acres from which sales of farm products amounted to $250 or more during the 12-month period prior to the interview. Occupied units in rural territory which do not meet the definition for farm housing are classified as nonfarm. All vacant units in rural areas also are classified as nonfarm.

Counties

The primary divisions of most of the States are termed counties; in Louisiana, the corresponding areas are termed parishes. Alaska has no counties; in this State, areas designated as census divisions have been defined for general statistical purposes by the State in cooperation with the Census Bureau and are treated as county equivalents. Four States (Maryland, Missouri, Nevada, and Virginia) contain one or more cities that are independent of any county; for statistical purposes, these independent cities are treated as county equivalents.

Standard Metropolitan Statistical Areas

The definitions of standard metropolitan statistical areas used in the Annual Housing Survey correspond to the 243 SMSA's used in the 1970 census. These include the 228 SMSA's as defined and named in the Bureau of the Budget publication, **Standard Metropolitan Statistical Areas: 1967**, U.S. Government Printing Office, Washington, D.C. 20402. After 1967, 15 SMSA's were added, of which 2 were defined in January 1968 and an additional 13 were defined in February 1971 on the basis of the results of the 1970 census. Changes in SMSA definition criteria, boundaries, and titles made after February 1971 are not reflected in this series of reports. SMSA's are defined by the Office of Management and Budget (formerly Bureau of the Budget).

Except in the New England States, a standard metropolitan statistical area is a county or group of contiguous counties which contains at least one city of 50,000 inhabitants or more, or "twin cities" with a combined population of at least 50,000. In addition to the county or counties containing such a city or cities, contiguous counties are included in an SMSA if, according to certain criteria, they are socially and economically integrated with the central city. In the New England States, SMSA's consist of towns and cities instead of counties. Each SMSA must include at least one central city, and the complete title of an SMSA identifies the central city or cities. For a detailed description of the criteria used in defining SMSA's, see the Bureau of the Budget publication cited above.

In this report, figures for "in central cities" refer to all housing units within the legal city boundaries. For a few central cities, the figures include some housing units in parts of the city classified as rural in the 1970 census.

DEFINITIONS AND EXPLANATIONS OF SUBJECT CHARACTERISTICS

General

As stated in the introductory text of this report, the 1977 Annual Housing Survey was conducted by personal interview. The survey interviewers were instructed to read the questions directly from the questionnaire. The definitions and explanations given for each subject are, to a considerable extent, drawn from various technical and procedural materials used in the collection of the data. This material helped the field interviewers to understand more fully the intent of each question and thus to resolve problem or unusual cases. Additional explanatory information has been added to this portion of the text to assist the user in understanding the statistics.

Comparability with 1973 through 1976 Annual Housing Surveys.—Most of the concepts and definitions used in the 1973 through 1977 reports are essentially the same. However, there are significant differences in the measurement of losses from 1970 between the 1973 report and the 1974 through 1977 reports. In the 1974 through 1977 reports, the data refer to losses of individual housing units, but, in 1973, a housing unit was counted as a loss only when the whole structure in which the unit was located was lost from the inventory. In addition, the source of the 1970 data in the 1974 through 1977 reports is the 1970 census unpublished tabulations; however, the 1970 data in the 1973 report are from both published and unpublished tabulations.

Additional differences, if any, are discussed under the particular subject later in the section. Because of the relatively

small sample size, particular care should be taken in making year to year comparisons, especially where there are small differences between the figures (see appendix B).

Comparability with 1970 Census of Housing data.—The concepts and definitions are essentially the same for items that appear in both the 1970 census and the 1977 survey.

There is a major difference, however, in the time period of the "recent mover" classification (see parts D and E of this series). In the Annual Housing Survey, "recent movers" are households that moved into their unit during the 12 months prior to the interview, a time period of 1 year or less. In the 1970 Census of Housing reports, different time periods were used. In Volume II, **Metropolitan Housing Characteristics,** the shortest time period for "year moved into unit," is "1969 to March 1970" (1 1/4 years); in Volume IV, **Components of Inventory Change,** the period is 1969 to December 1970 (approximately 2 years); and in Volume VII, No. 5, **Mover Households,** the time period is April 1965 to March 1970 (approximately 5 years).

Other definitional differences, if any, are discussed under the particular subject. Additional differences between the 1977 Annual Housing Survey data and the 1970 census data may be attributed to several factors. These include the extensive use of self-enumeration in the census in contrast to personal interview in the Annual Housing Survey; differences in processing procedures; the estimation procedures and sample designs; the sampling variability of the estimates from the Annual Housing Survey; to a smaller extent, the sampling variability associated with the sample data from the census; the nonsampling errors associated with the Annual Housing Survey estimates; and the nonsampling errors associated with the census data.

Statistics on counts and characteristics of changes in the housing inventory between the 1960 and 1970 censuses are given for the United States and for 15 selected SMSA's in the 1970 Census of Housing, Volume IV, **Components of Inventory Change.** In volume IV the data are based on information for a sample of housing units enumerated in late 1970 as part of the 1970 census. Data are provided for such components of change between 1960 and 1970 as new construction, conversions, other additions, demolitions, mergers, other losses, and housing units that were the same in 1960 and in 1970.

In parts A and E of this series, data for some of these components are shown; i.e., new construction, demolition (or disaster), and other losses (some other means). The 1977 data on new construction were obtained primarily from a sample of units selected from building permits. The 1970 **Components of Inventory Change** data were obtained from the 1970 census tabulations of the "year structure built" item; i.e., housing units built in 1960 or later were classified as added by "new construction."

Data as of 1971 for "mortgage status," "mortgage insurance," "real estate taxes last year," "selected monthly housing costs," and "acquisition of property" are presented in the 1970 Census of Housing, Volume V, **Residential Finance.** In volume V, the data are based on information collected for a sample of housing units in the Residential Finance Survey which was conducted in 1971 as part of the 1970 census. The 1971 report provided data on the financing of homeowner and rental properties, including characteristics of the mortgages, properties, and owners.

Differences in the concepts and definitions between the data in this report and volume V include the following. The basic unit of tabulation in this report is the housing unit; in volume V, it is the property. Data on mortgage status and mortgage insurance in this report are based on the occupant's answer; in volume V, mortgage status and mortgage insurance were verified by the lender. In this report, real estate taxes and selected monthly housing costs reflect the total amount of real estate taxes and housing costs, excluding special assessments. In volume V the tabulations for real estate taxes and selected monthly housing costs *include* special assessments.

Comparability with 1970 Census of Population data.—In the 1970 census, data for "years of school completed" were based on responses to two questions—the highest grade or year of regular school each household member attended, and whether or not that grade or year was completed. In the 1977 Annual Housing Survey, data for "years of school completed" were based on responses to a single question—the highest grade or year of regular school completed by the head. Therefore, the 1977 Annual Housing Survey may overstate the education level of the head of the household; that is, respondents may have reported the grade or year the head was currently enrolled in or had last been enrolled in whether or not the grade or year was completed.

Comparability with other current reports.—This series of reports contains information similar to that contained in some of the other current Census Bureau reports, such as the Current Housing Report, **Housing Vacancies,** the Current Population Reports, and the Current Construction Reports, published by the Bureau of the Census. Because of procedural differences mentioned below, care should be taken when comparing data from the Annual Housing Survey with data from other current surveys.

Comparability with Housing Vacancy Survey.—Data on vacancy rates and characteristics of vacant units from the Housing Vacancy Survey are available for the United States by inside and outside standard metropolitan statistical areas. This nationwide survey, with a sample size of approximately 58,000 units (interviews obtained for approximately 55,000 occupied and vacant housing units), is conducted monthly by the Bureau of the Census in conjunction with its Current Population Survey. Data are published quarterly and annually in Current Housing Reports, Series H-111, **Housing Vacancies.**

The concepts and definitions used in the 1977 Annual Housing Survey and the Housing Vacancy Survey are the same. Differences may be attributed to factors such as sampling variability, nonsampling errors, survey techniques, and processing procedures.

Current Population Reports from the Current Population Survey.—The Current Population Survey is a monthly sample survey of approximately 70,000 designated sample units. From the data collected in the Current Population Survey, the Bureau issues several publications under the general title Current Population Reports. Included are reports on household and family characteristics, mobility of the population, and income.

Although the concepts and definitions used in this report are essentially the same as those used in the Current Population Reports, and the intent of both the Annual Housing Survey and the Current Population Survey is the same, there is a major difference in the concept of "mover." In parts D and E, household heads that moved into their units during the 12 months prior to the interview are classified as "recent movers." In the Current Population Survey, individuals whose current place of residence is different from that of March 1970 are classified as "movers."

There are also likely to be significant differences in the data on income and years of school completed. The time period covering income is different in this series of reports because income data cover the 12 months prior to the date of the interview while the income data in the Current Population Survey refer to the calendar year prior to the date of the interview. There are also significant differences in the way income questions are asked. For "years of school completed by head," the differences cited in the section, "Comparability with 1970 Census of Population data," also apply to the Current Population Survey.

Additional differences between the 1977 Annual Housing Survey and the Current Population Survey may be attributed to factors such as the sampling variability and nonsampling errors of the figures from the two surveys, survey procedures and techniques, and processing procedures.

Current Population Reports from the Survey of Purchases and Ownership.—The 1974 Survey of Purchases and Ownership is a sample survey covering approximately 20,000 of the designated sample units in the 1974 Annual Housing Survey. Data were collected on ownership, availability, and recent purchases of automobiles and other vehicles, television sets, and selected major household appliances. Information on the price paid is obtained for recently purchased items. The data can be obtained by writing to the Director, Bureau of the Census, Washington, D.C. 20233.

Although the Survey of Purchases and Ownership was taken in conjunction with the Annual Housing Survey, there are differences in the concepts and definitions between the two. For example, the data on automobiles and other four-wheel vehicles, such as pickup trucks and passenger vans, collected in the Survey of Purchases and Ownership reflect the number of such vehicles that are owned or being bought by a member of the family. The data collected in the Annual Housing Survey reflect the number of automobiles and trucks owned or regularly used by any member of the household, including nonrelatives. Additional differences may be attributed to such factors as estimation procedures, sampling variability, and nonsampling errors.

Current Construction Reports from the Survey of Construction and Survey of Residential Alterations and Repairs.—The Census Bureau issues several publications under the general title, Current Construction Reports. The data for these reports are primarily from the Survey of Construction and Survey of Residential Alterations and Repairs.

The Survey of Construction consists of approximately 16,000 permit-issuing places throughout the United States. The reports from the survey contain current data on housing starts and completions, construction authorized by building permits, housing units authorized for demolition in permit-issuing places, new one-family homes sold and for sale, characteristics of new housing, and value of new construction put in place. The concepts and definitions used in this report differ from some of those used in the Survey of Construction. The major difference is that the Survey of Construction shows counts and characteristics of housing units in various stages of construction through completion. The Annual Housing Survey shows counts and characteristics of the existing housing inventory. Additional differences between the 1977 Annual Housing Survey and the Survey of Construction may be attributed to factors such as the sampling variability and nonsampling errors of the figures from the two surveys, survey procedures and techniques, and processing procedures.

The Survey of Residential Alterations and Repairs is a sample survey of approximately 4,500 designated owner-occupied properties. The survey collects data on expenditures by property owners for upkeep and improvement of residential properties including renter-occupied housing units, single as well as multiunit structures, and units on 10 acres or more. The data on alterations and repairs in this report are restricted to one-family homes on less than 10 acres and no business on property. For additional information on the Survey of Residential Alterations and Repairs, see Current Construction Reports, Series C50, **Residential Alterations and Repairs.**

Living Quarters

Living quarters are classified as either housing units or group quarters. Usually, living quarters are in structures intended for residential use (e.g., a one-family home, apartment house, hotel or motel, boarding house, or mobile home or trailer). Living quarters may also be in structures intended for nonresidential use (e.g., the rooms in a warehouse where a watchman lives), as well as in places such as tents, caves, and old railroad cars.

Housing units.—A housing unit is a house, an apartment, a group of rooms, or a single room occupied or intended for occupancy as separate living quarters. Separate living quarters are those in which the occupants do not live and eat with any other persons in the structure and which have either (1) direct access from the outside of the building or through a common hall which is used or intended to be used by the occupants of another unit or by the general public or (2) complete kitchen facilities for the

exclusive use of the occupants. The occupants may be a single family, one person living alone, two or more families living together, or any other group of related or unrelated persons who share living arrangements (except as described in the section on group quarters). For vacant units, the criteria of separateness, direct access, and complete kitchen facilities for exclusive use are applied to the intended occupants whenever possible. If the information cannot be obtained, the criteria are applied to the previous occupants. Both occupied and vacant housing units are included in the housing inventory, except that mobile homes, trailers, tents, caves, boats, railroad cars, and the like, are included only if they are occupied.

Group quarters.—Group quarters are living arrangements for institutional inmates or for other groups containing five or more persons not related to the person in charge. Group quarters are located most frequently in institutions, boarding houses, military barracks, college dormitories, fraternity and sorority houses, hospitals, monasteries, convents, and ships. A house or apartment is considered group quarters if it is shared by the person in charge and five or more nonrelatives, or, if there is no person in charge, by six or more unrelated persons. Information on the housing characteristics of group quarters was not collected.

Rules for mobile homes, hotels, rooming houses, etc.—Mobile homes or trailers, tents, boats, or railroad cars are not considered housing units if vacant, used only for business, or used only for vacations.

Occupied rooms or suites of rooms in hotels, motels, and similar places are classified as housing units only when occupied by permanent residents; i.e., persons who consider the hotel as their usual place of residence or have no usual place of residence elsewhere. Vacant rooms or suites of rooms are classified as housing units only if located in hotels, motels, and similar places in which 75 percent or more of the accommodations are occupied by permanent residents.

If any of the occupants in a rooming or boarding house live and eat separately from everyone else in the building and have either direct access or complete kitchen facilities for exclusive use, their quarters are classified as separate housing units. The remaining quarters are combined. If the combined quarters contain four or fewer roomers unrelated to the head, they are classified as one housing unit; if the combined quarters contain five or more roomers unrelated to the head or person in charge, they are classified as group quarters. In a dormitory, residence hall, or similar place, living quarters of the supervisory staff and other employees are separate housing units if they satisfy the housing unit criteria; other living quarters are considered group quarters.

Institutions.—Living quarters of staff personnel are separate housing units if they satisfy the housing unit criteria. Other living quarters are considered group quarters.

Year-round housing units.—Data on housing characteristics are limited to year-round housing units; i.e., all occupied units plus vacant units which are intended for year-round use. Vacant units intended for seasonal occupancy and vacant units held for migratory labor are excluded because it is difficult to obtain reliable information for them. However, this report does present counts of the total housing inventory which includes all vacant, seasonal, and migratory housing units.

The statistics in the 1974 through 1977 reports shown for "all year-round housing units" may not be comparable to the corresponding data shown in the 1973 reports, because the 1974 through 1977 tabulations included an estimation procedure which adjusted the survey counts of "vacant year-round" and "vacant—seasonal and migratory" units separately to independent current estimates. (See section on "Estimation" in Appendix B—Source and Reliability of the Estimates.) In 1973, "vacant—seasonal and migratory" units were combined with several categories of year-round vacancies (rented or sold, not occupied; held for occasional use; and other vacant) and adjusted to the combined total of the independent estimates for these categories. Thus, the 1974 through 1977 data for "vacant—seasonal and migratory" housing units and for "all year-round housing units" adhere more closely to the independently derived current estimates than they did in 1973. The 1974 through 1977 characteristics for "all occupied units," "owner occupied," and "renter occupied" are, however, comparable with the corresponding 1973 data.

Changes in the Housing Inventory

Units added by new construction.—A housing unit built in April 1970 or later is classified as a unit added by "new construction." Information was collected on vacant units under construction at the time of the interview, only if construction had proceeded to a point that all exterior windows and doors were installed and final usable floors were in place. Housing units built during this period but removed from the housing inventory before the interview are not reflected in the new construction counts for the 1970 to 1977 period. In the Annual Housing Survey, data on new construction were obtained primarily from a sample of units selected from building permits; in the 1970 Census of Housing, Volume IV, **Components of Inventory Change,** new construction data were obtained from tabulations of the 1970 census sample records of units built 1960 or later.

Units lost from the inventory.—Characteristics are presented for the total of all units removed from the 1973 housing inventory in 1973 or later through demolition or disaster and through other means. Separate counts of "demolition or disaster" losses and of "other losses" are shown in part A of this series. The 1974 through 1977 surveys cover all losses, including those in structures that were not completely lost.

Units lost through demolition or disaster.—A housing unit which existed in October 1973 and was torn down on the initiative of a public agency or as a result of action on the part of the owner is classified as a unit lost through demolition.

Units destroyed by fire, flood, or other natural causes are classified as units lost through disaster. In the 1973 survey, a housing unit was counted as a demolition or disaster loss when the whole structure in which it was located was lost from the inventory. In the 1974 through 1977 surveys and in the 1970 Census of Housing, Volume IV, **Components of Inventory Change**, the data on losses refer to all housing unit losses, including losses of units in structures which still contained one or more housing units. In addition, units lost through disaster were counted in 1970 as "units lost through other means."

Units lost through other means.—Any housing unit which existed in October 1973 is counted as lost through other means when it was lost from the housing inventory through means other than demolition or disaster. This component includes the following types of losses:

1. Units lost by change to group quarters; for example, a housing unit that was occupied by a family in 1973 and by a family and five lodgers at the time of the 1977 survey.
2. Units lost from the inventory because they are vacant and either the roof, walls, doors or windows no longer protect the interior from the elements or the unit is severely damaged by fire.
3. Vacant units lost from the inventory because there is positive evidence (sign, notice, mark on the house or block) that the units are scheduled for demolition or rehabilitation or that they are condemned for reasons of health or safety so that further occupancy is prohibited.
4. Units lost by change to entirely nonresidential use.
5. Units moved from site since October 1973. Such moves in the same area do not necessarily result in a net loss from the total inventory since they presumably represent units added in the place to which they were moved.

In the 1973 Annual Housing Survey, a housing unit was counted as lost through other means when the entire structure in which it was located was lost to the housing inventory through means other than demolition or disaster. In the 1974 through 1977 surveys, the data on losses refer to all housing unit losses including losses of units in structures which still contained one or more housing units.

Unspecified units.—There are other components of change in the housing inventory for which the Annual Housing Survey provides no specific measures. The survey procedures do not include a measure of conversions and mergers and units added from other sources such as nonresidential structures. The net effect of these omissions on the change in the total housing inventory is not known.

Units changed by conversion.—Conversion refers to the creation of two or more housing units from fewer units through structural alteration or change in use. Structural alteration includes such changes as adding a room or installing partitions to form another housing unit. Change in use is a simple rearrangement in the use of space without structural alteration, such as locking a door which closes off one or more rooms to form a separate housing unit.

Units changed by merger.—A merger is the result of combining two or more housing units into fewer units through structural alteration or change in use. Structural alteration includes such changes as the removal of partitions or dismantling of kitchen facilities. Change in use may result from a simple rearrangement of space without structural alteration, such as unlocking a door which formerly separated two housing units. A change in use also occurs, for example, when a family occupies both floors of a house which formerly contained a separate housing unit on each floor.

Units added through other sources.—Any housing unit added to the inventory through sources other than new construction or conversion is classified as a unit added through other sources. This component includes units created from living quarters previously classified as group quarters and units created from nonresidential space such as a store, garage, or barn. Also included are units moved from one site to another. Such units, if moved within the same area, do not necessarily result in a net addition to the total inventory since they presumably represent units lost in the place from which they were moved. A previously vacant mobile home or trailer, whether on a different site or the same site, is a net addition if currently occupied as a housing unit.

Occupancy and Vacancy Characteristics

Occupied housing units.—A housing unit is classified as occupied if a person or group of persons is living in it at the time of the interview or if the occupants are only temporarily absent—for example, on vacation. However, if the unit was occupied entirely by persons with a usual place of residence elsewhere, the unit is classified as vacant. By definition, the count of occupied housing units is the same as the count of households.

Race.—The classification by race shown here refers to the race of the head of the household occupying the housing unit. The concept of race as used by the Census Bureau does not denote clear-cut scientific definitions of biological stock. The interviewer was to report the race of the head of the household in three categories: White, Black (Negro), and other. The last category includes American Indian, Chinese, Eskimo, Japanese, Korean, and any other race except White and Black. Figures on tenure are given separately for White and Black household heads; units with household heads of other races are included in the total in table 1 of parts A and E and may be derived by subtracting the sum of White and Black from the total. More detailed characteristics of units with Black household head are presented in separate tables. The classification of race in the Annual Housing Survey was made by the interviewer based on his own observation. In the 1970 census, race was essentially a self-classification by people according to the race with which they identified themselves.

Spanish origin.—The classification by Spanish origin here refers to the origin of the head of the household occupying the housing unit. Detailed characteristics of units with head of Spanish origin are presented in separate tables. Spanish origin was determined on the basis of a question that asked for self-identification of a person's origin or descent. Respondents were asked to select their origins from a "flash card." Persons of Spanish origin were those who indicated that their origin was either Mexican American, Chicano, Mexican, Mexicano, Puerto Rican, Cuban, Central or South American, or other Spanish.

Care should be exercised in the interpretation of differences in the estimated counts of Spanish-origin households between the 1977 Annual Housing Survey and the 1970 census and other current surveys. In the 1970 census and current surveys' reports, Spanish persons are identified according to various criteria: Birthplace, birthplace of parents, language, surname, and origin or descent. In addition, research indicates that 1970 estimates of Spanish-origin households may be significantly overstated in the South Region and North Central Region. In the 1970 census some respondents apparently misinterpreted the Spanish-origin category, "Central or South American" to mean the central or southern part of the U.S.

Tenure.—A housing unit is "owner occupied" if the owner or co-owner lives in the unit, even if it is mortgaged or not fully paid for. A cooperative or condominium unit is "owner occupied" only if the owner or co-owner lives in it. All other occupied units are classified as "renter occupied," including units rented for cash rent and those occupied without payment of cash rent.

Site tenure.—Separate data are available on tenure of mobile home and trailer sites. Site tenure for owner-occupied mobile homes and trailers is restricted to mobile homes and trailers on less than 10 acres. The site is owned if the occupants own or are buying the site on which the mobile home is located. The site is considered rented if the occupants pay a rental fee for the use of the site, the site rent is paid by someone not living in the sample unit, or the occupants neither own nor pay cash rent for the site.

Previous occupancy.—The classification of previous occupancy is divided into two categories, "previously occupied" and "not previously occupied." "Previously occupied" indicates that some person or persons *not* related to the head by blood, marriage, or adoption occupied the sample unit prior to the head's or other related household member's occupancy. "Not previously occupied" indicates that either the head or some other current household member related to the head by blood, marriage or adoption was the *first* occupant of the sample unit.

Cooperatives and condominiums.—A cooperative is a type of ownership whereby a group of housing units are owned by a corporation of member-owners. Each individual member is entitled to occupy an individual housing unit and is a shareholder in the corporation which owns the property.

A condominium is a type of ownership that enables a person to own an apartment or house in a project of similarly owned units. The owner has the deed and very likely the mortgage on the unit occupied. The owner may also hold common or joint ownership in some or all common areas such as grounds, hallways, entrances, elevators, etc.

Cooperative or condominium ownership may apply to various types of structures including single-family houses, rowhouses, townhouses, etc., as well as apartment units.

Reason for no-cash-rent occupancy.—For units which are occupied without payment of cash rent, data are shown on the "reason for occupancy"; i.e, whether the unit is provided by a farm related job, such as a tenant farmer, farm manager, foreman, or laborer; provided by a nonfarm related job, such as a minister, resident manager, or janitor; or provided by a relative or friend.

Duration of occupancy.—Data on "duration of occupancy" are based on information for the head of household; the data refer to the period when present occupancy began. Statistics are shown on whether the head lived in the unit "less than 3 months" or "3 months or longer." A head who "lived here last winter," must have moved into the unit prior to the previous February.

Year head moved into unit.—The data are based on the information reported for the head of the household and refer to the year of latest move. Thus, if the head moved back into a unit previously occupied, the year of the latest move was to be reported; if the head moved from one apartment to another in the same building, the year the head moved into the present unit was to be reported. The intent is to establish the year the present occupancy by the head began. The year the head moves is not necessarily the same year other members of the household move, although in the great majority of cases the entire household moves at the same time.

Recent movers.—Households that moved into their present units within 12 months prior to the date of the interview are termed "recent movers." The household is classified by year moved into unit on the basis of information reported for the head of the household.

Present and previous units of recent movers.—The "present" unit is the unit occupied by the recent mover at the time of the interview. The "previous" unit is the unit from which that person moved. If the household moved more than once during the 12 months prior to the date of the interview, the "previous" unit is the one from which the household last moved.

Same or different head.—Characteristics of the present and previous units occupied by recent movers are largely restricted to households that were essentially the same in the two units. The definitions of the characteristics for the previous unit are generally the same as those for the present unit.

A household for which the head in the present unit is the same person as the head in the previous unit (identified in

the tables as "same head") is considered essentially the same even though there may have been some changes in the composition of the household. Conversely, a household in which there was no change except for a new household head was considered a household with "different head."

Data for heads whose previous residence was outside the United States are tabulated in the category "different head."

Main reason for move into present unit.—The statistics presented are restricted to units occupied by recent movers in which the present head of household was also the head at the previously occupied unit. The classification categories refer to the principal reason the head of the household moved into the present unit. The category "job related reasons" refers to reasons such as job transfer, entered or left U.S. Armed Forces, retirement, new job or looking for work, commuting problems, school attendance, and other job related reasons.

The category "family status" refers to reasons such as needed larger house or apartment, widowed, separated, divorced, moved to be closer to relatives, newly married, family increased in size, family decreased in size, wanted to establish own household, schools, and other family related reasons.

The category "housing needs" refers to reasons such as wanted to own his/her own residence, neighborhood overcrowded, change in racial or ethnic composition of neighborhood, wanted better neighborhood, lower rent or less expensive house, wanted better house, displaced by urban renewal; highway construction, or other public activity, displaced by private action, wanted to rent residence, wanted residence with more conveniences, occurrence of natural disaster, and wanted a change of climate.

The category "other reasons" includes reasons for moving which do not fall into any of the above classifications.

Home ownership.—Data are shown for household heads who, during the 12 months prior to enumeration, moved into the sample unit. These data are restricted to owner-occupied units and show the number of previously owned units which the head occupied as his/her usual place of residence. Excluded from the count of previously owned units are vacation homes purchased for rental or commercial purposes.

Owner or manager on property.—These statistics are based on the number of housing units in structures of two or more units with the owner or the resident manager or superintendent living on the property. The category "with owner on property" refers to the owner and not the agent, resident manager, or superintendent. "With resident manager or superintendent on property" refers to a resident manager, superintendent, janitor, or other representative of the owner.

Vacant housing units.—A housing unit is vacant if no one is living in it at the time of the interview, unless its occupants are only temporarily absent. In addition, a vacant unit may be one which is occupied entirely by persons who have a usual residence elsewhere.

New units not yet occupied are classified as vacant housing units if construction has reached a point where all exterior windows and doors are installed and final usable floors are in place. Vacant units are excluded if the roof, walls, windows, or doors no longer protect the interior from the elements, if the unit is severely damaged by fire, or if there is positive evidence (such as a sign on the house or block) that the unit is to be demolished or is condemned. Also excluded are quarters being used entirely for nonresidential purposes, such as a store or an office; or quarters used for the storage of business supplies or inventory, machinery, or agricultural products.

The concepts and definitions of vacant housing units used in this report are the same as those used in the 1970 Census of Housing reports.

Vacancy status.—Vacant housing units are classified as either "seasonal and migratory" or "year-round." "Seasonal" units are intended for occupancy during only certain seasons of the year. Included are units intended for recreational use, such as beach cottages and hunting cabins, and vacant units held for herders and loggers. "Migratory" units are vacant units held for occupancy by migratory labor employed in farm work during the crop season.

"Year-round" vacant housing units are available or intended for occupancy at any time of the year. A unit in a resort area which is usually occupied on a year-round basis is considered year-round. A unit used only occasionally throughout the year is also considered year-round.

"Year-round" vacant units are subdivided as follows:

For sale only.—Vacant year-round units "for sale only" also include vacant units in a cooperative or condominium project if the individual units are offered for sale only.

For rent.—Vacant year-round units "for rent" also include vacant units offered either for rent or for sale.

Rented or sold, not occupied.—If any money rent has been paid or agreed upon but the new renter has not moved in as of the date of the interview, or if the unit has recently been sold but the new owner has not yet moved in, the year-round vacant unit is classified as "rented or sold, not occupied."

Held for occasional use.—This category consists of vacant year-round units which are held for weekend or other occasional use throughout the year. The intent of this question was to identify homes reserved by their owners as second homes. Because of the difficulty of distinguishing between this category and seasonal vacancies, it is possible that some "second homes" are classified as "seasonal" and vice versa.

Temporarily occupied by persons with usual residence elsewhere (URE).—If all the persons in a housing unit usually live elsewhere, that unit is classified as vacant provided the usual place of residence is held for the household and is not offered for rent or for sale. For example, a beach cottage

occupied at the time of the interview by a family who has a usual place of residence in the city is included in the count of vacant units. If the house in the city were in the survey sample, it would be reported "occupied" and would be included in the count of occupied units since the occupants are only temporarily absent.

Held for other reasons, or other vacant.—If a vacant year-round unit does not fall into any of the classifications specified above, it is classified as "held for other reasons." For example, this category includes units held for settlement of an estate, units held for occupancy by a caretaker or janitor, and units held for personal reasons of the owner. In parts A and E of this series, the "other vacant" category includes all units temporarily occupied by persons with usual residence elsewhere and units held for other reasons.

Characteristics of vacant housing are limited to year-round vacant units. Vacant units intended for seasonal occupancy and vacant units held for migratory labor are excluded because it is difficult to obtain reliable information for them. However, counts of seasonal units are given in parts A and E of this series.

The 1974 through 1977 counts for "seasonal and migratory," "Year-round, rented or sold not occupied," "Year-round, held for occasional use," and "Year-round, other vacant" may not be comparable to the corresponding counts shown in the 1973 reports, because a more detailed estimation procedure was used in the 1974 through 1977 tabulations. For 1974 through 1977, the estimation procedure adjusted the survey counts of "vacant year-round" and "vacant—seasonal and migratory" units separately to independent current estimates. (See section on "Estimation" in Appendix B—Source and Reliability of the Estimates.) In 1973, "vacant—seasonal and migratory" units were combined with several categories of year-round vacancies (rented or sold, not occupied; held for occasional use; and other vacant) and were adjusted to the combined total of the independent estimates for these categories. Thus, the 1974 through 1977 data for vacant units adhere more closely to the independent estimates than the 1973 data.

Homeowner vacancy rate.—The 1977 homeowner vacancy rate is the number of year-round vacant units for sale as a percent of the total homeowner inventory; i.e., all owner-occupied units and year-round vacant units for sale or sold, not occupied. The homeowner vacancy rate for 1970 excludes vacant units sold but not occupied.

Rental vacancy rate.—The 1977 rental vacancy rate is the number of year-round vacant units for rent as a percent of the total rental inventory; i.e., all renter-occupied units and all year-round vacant units for rent or rented, not occupied. The rental vacancy rate for 1970 excludes vacant units rented but not occupied.

Duration of vacancy.—The statistics on duration of vacancy refer to the length of time (in months) from the date the last occupants moved from the unit to the date of the interview. The data, therefore, do not provide a direct measure of the total length of time units remain vacant. For newly constructed units which have never been occupied, the duration of vacancy is counted from the date construction was completed. For recently converted or merged units, the time is reported from the date conversion or merger was completed. Units occupied entirely by persons with usual place of residence elsewhere are excluded from the data.

Utilization Characteristics

Persons.—All persons occupying the housing unit are counted. These persons include not only occupants related to the head of the household but also any lodgers, roomers, boarders, partners, wards, foster children, and resident employees who share the living quarters of the household head. The data on "persons" show categories of the number of one-person through seven-or-more-person households by the number of housing units.

A person is counted at the usual place of residence for that person. This refers to the place where the person lives and sleeps most of the time. This place is not necessarily the same as a legal residence, voting residence, or domicile.

Rooms.—The statistics on "rooms" are for the number of housing units with specified number of rooms. Rooms counted include whole rooms used for living purposes, such as living rooms, dining rooms, bedrooms, kitchens, finished attic or basement rooms, recreation rooms, permanently enclosed porches that are suitable for year-round use, and lodger's rooms. Also included are rooms used for offices by a person living in the unit.

A partially divided room, such as a dinette next to a kitchen or living room, is a separate room only if there is a partition from floor to ceiling, but not if the partition consists only of shelves or cabinets.

Not included in the count of rooms are bathrooms, halls, foyers or vestibules, balconies, closets, alcoves, pantries, strip or pullman kitchens, laundry or furnace rooms, unfinished attics or basements, other unfinished space used for storage, open porches, trailers used only as bedrooms, and offices used only by persons not living in the unit.

If a room is used by occupants of more than one unit, the room is included with the unit from which it is most easily reached.

Persons per room.—"Persons per room" is computed for each occupied unit by dividing the number of persons in the unit by the number of rooms in the unit. The figures shown refer, therefore, to the number of housing units having the specified ratio of persons per room.

Bedrooms.—The number of bedrooms in the unit is the count of rooms used mainly for sleeping, even if also used for other purposes. Rooms reserved for sleeping such as guest rooms, even though used infrequently, are counted as bedrooms. On the other hand, rooms used mainly for other purposes, even though used also for sleeping, such as a living room

with a hideaway bed, are not considered bedrooms. A housing unit consisting of only one room, such as a one-room efficiency apartment, is classified by definition as having no bedroom.

Data on bedrooms lacking privacy are shown for housing units with two or more bedrooms. Units have bedrooms lacking privacy when it is necessary to pass through a bedroom to get to another room, such as a den, and/or to get to the bathroom. The bathroom access criterion is applied only to units with one complete bathroom or one bathroom plus half bath in which the half bath lacks a flush toilet.

In addition, statistics are shown for households with bedrooms used by three or more persons of all ages, but are shown separately for such households when one or more of these persons is 13 years of age or older.

Structural Characteristics

Complete kitchen facilities.—A unit has complete kitchen facilities when it has all three of the following for the exclusive use of the occupants of the unit: (1) An installed sink with piped water, (2) a range or cookstove, and (3) a mechanical refrigerator. All kitchen facilities must be located in the structure. They need not be in the same room. Quarters with only portable cooking equipment are not considered as having a range or cookstove. An icebox is not included as a mechanical refrigerator.

The kitchen facilities are for the exclusive use of the occupants when they are used only by the occupants of one housing unit, including lodgers or other unrelated persons living in the unit. When a structure consists of only one housing unit, all equipment located inside the structure is classified, by definition, for exclusive use.

For vacant units from which one or all of the kitchen facilities had been removed, the kitchen facilities used by the last occupant were to be reported.

Condition of kitchen facilities.—Units with complete kitchen facilities were classified as to whether all the kitchen facilities were in usable condition. If one or more of the kitchen facilities (sink, range or cookstove, and refrigerator) could not be used for its intended purpose, the unit was classified as having "1 or more not usable." Kitchen facilities that normally function properly, but which were temporarily out of use (two weeks or less) because of a breakdown, were classified as usable.

Basement.—Statistics on basements are based on the number of housing units located in structures built with a basement. A structure has a basement if there is enclosed space in which persons can walk upright under all or part of the building.

Basements in structures with occupied units are further classified by signs of water leakage. The category "with signs of water leakage" consists of units in which the basement shows signs of water having leaked in from the outside, even if the signs only appear when it rains or during other similar situations. "No signs of water leakage" means that the basement shows no signs of water leakage, or that the signs of water leakage are caused by a problem inside the structure such as faulty plumbing. If the basement shows signs of water having leaked in from the outside but the problem causing the leakage has been corrected, the unit was classified as having no signs of water leakage.

The 1977 data on basements are for "all year-round housing units"; the 1970 data on basements are restricted to "all occupied housing units."

Year structure built.—"Year structure built" refers to when the building was first constructed, not when it was remodeled, added to, or converted. The figures refer to the number of units in structures built during the specified periods and in existence at the time of the interview. For mobile homes and trailers, the manufacturer's model year was assumed to be the year built.

Units in structure.—In determining the number of units in a structure, all housing units, both occupied and vacant, were counted. The statistics are presented for the number of housing units in structures of specified type and size, not by the number of residential structures.

A structure is a separate building that either has open space on all sides or is separated from other structures by dividing walls that extend from ground to roof. Structures containing only one housing unit are further classified as detached or attached (see parts A and E).

A one-family house is detached if it has open space on all four sides even though it has an adjoining shed or garage. A one-family house is attached if it has one or more walls extending from ground to roof which divide it from other adjoining structures, such as in row houses, townhouses, etc.

Mobile homes and trailers are shown as a separate category (see parts A, C, D, and E). When one or more rooms have been added to a mobile home or trailer, it is classified as a one-family house. If, however, only a porch or shed has been added, it is still counted as a mobile home or trailer.

Elevator in structure.—Statistics on "elevator in structure" are for the number of housing units in structures with four floors or more which have a passenger elevator. Units are in a "walkup" structure of four floors or more if the structure has no passenger elevator or if the only elevator service is for freight.

Stories between main and apartment entrances.—This item is restricted to two or more unit structures and is concerned with the number of floors from the main entrance of the apartment building to the main entrance of the apartment. The number of stories is determined from ground level if there is no main building entrance and the apartment has its own private entrance, either from the ground level of the building or from an area that is *not located inside* the building; or if there is a main building entrance, but the entrance to the apartment cannot be reached by using the main building entrance.

Storm windows, storm doors, and attic or roof insulation.—The purpose of these three items is to determine if a housing unit has some form of insulation which helps to reduce heat loss during the winter and heat gain during the summer.

The statistics are shown only for occupied, one-family homes and occupied, mobile homes and trailers.

Storm windows or other protective window covering.—This category refers to protective window covering, such as storm windows, double-glazed glass, closeable shutters, or plastic. Housing units with "Some windows covered" have protective coverings over some, but not all windows.

Storm doors.—This category refers to additional doors hung in exterior doorways. Doors on attached garages are not included. Housing units with "Some doors covered" have storm doors on some, but not all, exterior door openings.

Attic or roof insulation.—This category includes roll or blanket insulation encased in a paper covering, fiberglass batting, and loose insulation which is poured or blown between the attic floor joists.

Mobile homes anchored with tiedowns or other means.—An anchored mobile home or trailer is one that is secured to the ground through the use of tiedowns, bolts, etc. The main purpose in anchoring a mobile home or trailer is to protect the unit from wind movement or destruction.

In group of 6 or more mobile homes.—Mobile homes and trailers that are gathered close together are considered to be in a "group." This may be a large mobile home park containing many units or it may be a small number grouped together on a single site or adjacent sites.

Roof.—Units "with signs of water leakage" are those in which the roof shows signs of water having leaked in from the outside or where the roof leaks when it rains. "No signs of water leakage" means that the roof shows no signs of water having leaked in from the outside, or that the roof shows signs of water leakage but the problem causing the leakage has been corrected. If the signs of water leakage are caused by a problem inside the structure such as faulty plumbing, the unit was classified as having no signs of water leakage.

Interior ceilings and walls.—Statistics are presented on whether or not there are open cracks or holes and broken plaster or peeling paint on the interior ceilings or walls of a housing unit. Included are cracks or holes that do not go all the way through to the next room or to the outdoors. Hairline cracks or cracks that appear in the walls or ceilings but are not large enough for a fingernail file to be inserted in and very small holes caused by nails or other similar objects are not considered to be open cracks or holes.

Broken plaster or peeling paint must be on the inside walls or ceilings, and at least one area of the broken plaster or peeling paint must be approximately one square foot or larger.

Interior floors.—Data are shown on whether there are holes in the interior floors of a housing unit. The holes do not have to go through the floor. Excluded are very small holes caused by nails or other similar objects.

Selected structural deficiencies and wish to move.—The category "household would like to move" consists of housing units in which the respondent considers one or more of the following structural deficiencies so objectionable that he would like to move from his unit: (1) A basement with signs of water leakage, (2) roof leakage, (3) open cracks or holes in the interior walls or ceiling, (4) holes in the floor, and (5) broken plaster or peeling paint on the ceiling or inside walls.

Overall opinion of structure.—The data presented are based on the respondent's overall opinion of his house or building as a place to live. The respondent was asked to rate the structure as excellent, good, fair, or poor.

Common stairways.—The statistics on common stairways are presented for housing units in structures of two or more units with common stairways. The figures for "loose steps" and "loose railings" reflect the physical condition of the stairway; i.e., whether there are loose, broken, or missing steps or stair railings. Common stairways are stairways which are usually used by the occupants of more than one unit or by the general public. They may be either inside the structure or attached to the outside of the building.

Light fixtures in public halls.—The statistics on light fixtures in public halls, are presented for housing units in structures of two or more units with public halls which have light fixtures, and whether the light fixtures are in working order. Light fixtures include wall lights, ceiling lights, or table lamps in the public halls of the building. Public halls are used by the occupants of more than one unit or by the general public.

Electric wiring.—A housing unit is classified as having exposed electric wiring if the unit has any wiring that is not enclosed, either in the walls or in metal coverings, or if the wiring is outside the walls but enclosed in some material other than metal. Extension cords and other types of wiring that extend from a wall outlet to an appliance or lamp are not considered as exposed wiring.

Electric wall outlets.—A housing unit is classified as having electric wall outlets in each room if there is at least one working electric wall outlet or wall plug in each room of the unit. A working electric wall outlet or wall plug is one that is in operating condition; i.e., can be used when needed. If a room does not have an electric wall outlet, an extension cord used in place of a wall outlet is not considered to be an electric wall outlet.

Electric fuse blowouts.—These statistics are for occupied housing units which have had an electric circuit fuse blown or breaker switch tripped during the 3 months prior to the interview. The data are restricted to households whose head has been at the present address for at least 90 days prior to the date of the interview. A blown fuse or tripped breaker switch results in the temporary loss of electricity until the fuse is replaced or the breaker switch reset. Blown fuses inside certain appliances or equipment (such as some large air conditioners) are counted as "fuse or switch blowouts."

Parking facilities.—The statistics on parking facilities presented in this report are restricted to renter-occupied units for which cash rent is paid and exclude one-family homes on 10 acres or more. The data refer to off-street parking facilities which are available in connection with the building. The facilities are provided by the landlord or management and must be available without an additional cost to the renter. The parking facility may be a garage, carport, driveway, or open lot where the occupant may park his car off the street.

Plumbing Characteristics

Plumbing facilities.—The category "with all plumbing facilities" consists of units which have hot and cold piped water inside the structure as well as a flush toilet and a bathtub or shower inside the structure for the exclusive use of the occupants of the unit. All plumbing facilities must be located in the structure but they need not be in the same room. "Lacking some or all plumbing facilities" means that the unit does not have all three specified plumbing facilities (hot and cold piped water, flush toilet, and bathtub or shower) inside the structure, or that the toilet or bathing facilities are also for the use of the occupants of other housing units.

Complete bathrooms.—A housing unit is classified as having a complete bathroom if it has a room with a flush toilet and bathtub or shower and a washbasin, as well as piped hot water in the structure for the exclusive use of the occupants of the unit. A half bathroom has either a flush toilet or a bathtub or shower for exclusive use, but does not have all the facilities for a complete bathroom.

The category "also used by another household" consists of units with bathroom facilities which are also for the use of the occupants of other housing units.

The category "none" consists of units with no bathroom facilities, units with only a half bathroom, and units with all bathroom facilities but not in one room.

Source of water or water supply.—"A public system or private company" refers to a common source supplying running water to six or more housing units. The water may be supplied by a city, county, water district, or private water company, or it may be obtained from a well which supplies six or more housing units. If a well provides water for five or fewer housing units, it is classified as an "individual well." Individual wells are further classified by whether they were originally "drilled" or "dug." Water sources such as springs, creeks, rivers, cisterns, ponds, or lakes are included in the "other" category.

Breakdowns or failures in the water supply were asked when the unit had piped water inside the structure. The water may be available from sources such as a sink, washbasin, bathtub, or shower. A unit is classified as having no piped water inside structure if the unit has no piped water or if the only piped water available is outside the structure—for example, on an open porch or in another building. Data on breakdowns or failures of water supply are shown if the housing unit was occupied by the head of the household at least 90 days prior to the interview and if the breakdown or failure lasted 6 consecutive hours or longer during the 90 days prior to the interview.

Breakdowns or failures in the water supply mean that the unit was completely without running water from its regular source. A unit was considered to be completely without running water if (1) the water system serving the unit supplied no water at all, or (2) no water was available in the unit due to a breakdown or failure in the water supply inside the structure, or (3) the equipment and facilities (i.e., faucets in the kitchen and the bathroom sinks, faucet and shower in the bathtub, flush toilet, etc.) were all inoperable. If the faucet in the kitchen was broken, but the one in the bathtub was working, the unit was not classified as being completely without water.

Units with a breakdown or failure in the water supply are also classified according to the number of breakdowns or failures and to the most common source of the problem. "Problems inside the building" refer to such problems as broken pipes in the unit (or building) or turning the water off in the unit (or building) for maintenance and repairs. "Problems outside the building" refer to such problems as power failures, breaks in the main water line, or shutdowns by the water company for maintenance and repairs.

Availability of piped water.—Units with no piped water in the building are classified by whether piped water is available within a quarter of a mile.

Sewage disposal.—A "public sewer" is connected to a city, county, sanitary district, neighborhood, or subdivision sewer system. It may be operated by a governmental body or private organization. A "septic tank or cesspool" is an underground tank or pit used for disposal of sewage. Small sewage treatment plants, which in some localities are called neighborhood septic tanks, are classified as public sewers. A chemical toilet uses chemicals to break down or dissolve sewage; a privy refers to an "outhouse" or other small shelter outside the unit which contains a toilet. Units for which sewage is disposed of in some other way are included in the "other" category.

The data on breakdowns or failures in the means of sewage disposal are limited to units in which the means of sewage disposal was a public sewer, septic tank, or cesspool. The breakdown or failure may have been the result of an overloaded sewage disposal system, lack of running water, a broken or cracked tank, etc. Data on breakdowns are shown if the housing unit was occupied by the head of the household at least 90 days prior to the interview and if the breakdown or failure lasted 6 consecutive hours or longer during the 90 days prior to the interview.

Flush toilet.—The statistics on breakdowns or failures of flush toilet are limited to units that had all plumbing facilities with only one flush toilet; that is, one complete bathroom or one complete bathroom plus a half bath without flush toilet. The flush toilet may be completely unusable because of broken pipes, stopped up soil pipe, lack of water supplied to the flush toilet, or some other reason.

Units with breakdown or failure in flush toilet are classified by the number

of breakdowns or failures and to the most common source of the problem. "Problems inside the building" refer to such breakdowns or failures as broken pipes in the unit (or building), a cracked or broken bowl, or faulty flushing mechanism. "Problems outside the building" refer to such breakdowns or failures as breaks in the main water or sewer line or shutdowns by the water company for maintenance or repairs.

Data on breakdowns or failures of flush toilet are shown if the housing unit was occupied by the head of household at least 90 days prior to the interview, and if the breakdown or failure lasted 6 consecutive hours or more during the 90 days prior to the interview.

Equipment and Fuels

Telephone available.—A unit is classified as having a telephone if there is a telephone available for receiving calls to the occupants of the unit. The telephone may be located outside or inside the housing unit, and one telephone may serve the occupants of several units. The number of housing units with a telephone available, therefore, does not indicate the number of telephones installed in homes.

Heating equipment.—"Warm-air furnace" refers to a central system which provides warm air through ducts leading to various rooms. A "heat pump" refers to an electric heating-cooling system which utilizes indoor and outdoor coils, a refrigerant, and a compressor to pump hot air in during the winter and cooled air in during the summer. Only heat pumps that are centrally installed with ducts to the rooms are included in this category. "Steam or hot water" refers to a central heating system in which heat from steam or hot water is delivered through radiators or other outlets. "Built-in electric units" are permanently installed in floors, walls, ceilings, or baseboards. A "floor, wall, or pipeless furnace" delivers warm air to the room right above the furnace or to the room(s) on one or both sides of the wall in which the furnace is installed.

"Room heaters with flue" include circulating heaters, convectors, radiant gas heaters, and other nonportable heaters that burn gas, oil, kerosene, or other liquid fuels, and which are connected to a flue, vent, or chimney to remove smoke and fumes. "Room heaters without flue" include any room heater (not portable) that burns gas, oil, or kerosene which is not connected to a flue, vent, or chimney. "Fireplaces, stoves, or portable heaters" include room heaters that burn coal, coke, charcoal, wood or other solids. It also includes portable room heaters that burn kerosene, gasoline, fuel oil, or other liquid fuel, as well as portable electric heaters that get current from an electrical wall outlet.

For vacant units from which the heating equipment had been removed, the equipment used by the last occupants was to be reported.

For breakdowns or failures of heating equipment, data are shown for units occupied by the household head during the winter prior to the interview if the equipment was unusable for 6 consecutive hours or longer during that time. To qualify as having lived here "last winter," the household head must have moved into the unit prior to February 1977.

Heating equipment is considered unusable if it cannot be used for the purposes intended; the breakdown or failure may be caused by broken pipes, electrical or gas parts out of order, or downed power lines.

Insufficient heat.—The statistics presented refer to housing units in which the household head occupied the unit during the winter prior to the date of the interview. To qualify as having lived here "last winter," the household head must have moved into the unit prior to February 1977.

Separate data are shown for units with additional heat source, rooms which lacked specified heat source, and units with closed rooms. The term "specified heating equipment" includes warm-air furnace; steam or hot water systems; built-in electric units; floor, wall, or pipeless furnace; and room heaters with flue. Excluded are room heaters without flue or vent, fireplaces, stoves, and portable heaters.

The data on additional heat source refer to units with "specified heating equipment" which *had* to use additional sources of heat to supplement the regular heating system because the regular system did not provide enough heat. Additional sources of heat such as kitchen stoves, fireplaces, or portable heaters, may have been used only in the mornings or on very cold evenings. Electric blankets, heating pads, or hot water bottles are not considered additional sources of heat.

"Rooms lacking specified heat source" include rooms lacking hot air ducts, registers, radiators, and room heaters. The intent of this item was to identify rooms in units with "specified heating equipment" which did not contain the means of conveying the heat to the room. The kitchen was not considered to be a room for this item.

Separate data are also shown for rooms which were closed because they could not be kept warm. The rooms must have been closed for 7 consecutive days or longer during the previous winter, and the unit must have "heating equipment." For this item, also, the kitchen was not considered a room.

Air conditioning.—Air conditioning is defined as the cooling of air by a refrigeration unit; excluded are evaporative coolers, fans, or blowers which are not connected to a refrigeration unit. A room unit is an individual air conditioner which is installed in a window or an outside wall and is generally intended to cool one room, although it may sometimes be used to cool more than one room. A central system is a central installation which air-conditions the entire housing unit. In an apartment building, a central system may cool all apartments in the building, each apartment may have its own central system, or there may be several systems, each providing central air conditioning for a group of apartments. A central installation with individual room controls is a central air-conditioning system.

Automobiles and trucks available.—Statistics on "automobiles available" represent the number of passenger automobiles, including station wagons and vans, which are owned or regularly used by any member of the household and which are ordinarily kept at home. The figures include leased automobiles, taxicabs, and

company-owned automobiles kept at home. Police cars, pickups, or larger trucks were not to be counted. In the 1973 Annual Housing Survey, taxicabs kept at home were not included in the count of "automobiles available."

The data on "trucks available" represent the number of pickups and small panel trucks of one-ton capacity or less which are owned or regularly used by any member of the household and which are ordinarily kept at home. Trucks used for business purposes were included only if also used for personal activities of household members.

The statistics do not reflect the number of privately owned automobiles or trucks or the number of households owning such vehicles.

Fuels used for house heating and cooking—"Utility gas" is gas that is piped through underground pipes from a central system and serves the neighborhood. "Bottled, tank, or LP gas" is stored in tanks which are refilled or exchanged when empty. "Kerosene, etc." includes kerosene, gasoline, alcohol, and other combustible liquids. "Solar heat" refers to a system installed in the unit which utilizes the energy available in sunlight to gain and store heat. "Other fuel" includes any other fuel such as briquettes made of pitch and sawdust, coal dust, corncobs, or purchased steam.

Owned second home.—A second home may be a single-family house, vacation cottage, hunting cabin, ski lodge, etc., which is owned and held for use sometime during the year by the owner or members of the household. Second homes may also be owned in partnership or on a shared basis with members of a different household. The figures include second homes which are sometimes rented or leased on a short-term basis to other persons but are principally held for the owner's occasional use during the year.

The statistics refer to the number of households that own (one or more) second homes. The data, therefore, do not reflect the number of owned second homes. (See also discussion of vacant units "Held for occasional use" in section on "Occupancy and Vacancy Characteristics.")

Services and Neighborhood Conditions

Garbage collection service.—A housing unit is classified as having garbage collection service if either a private or public company collects the trash or garbage on a regular basis and carries it to public disposal areas. Units with garbage collection service are classified by the frequency of the service. In some areas where the garbage (food waste) is collected by one company and the trash (paper, cans, etc.) by another, data are obtained only for the garbage collection service.

If the household does not have garbage collection service, the means of garbage disposal is classified as follows:

Incinerator, trash chute, or compactor.—An incinerator is a large unit on the property designed to burn all trash and garbage. Trash chutes and compactors were marked as the means of garbage disposal when the final means of disposal was not known; i.e., if the respondent knew only that the garbage was put down a trash chute or that the garbage goes into a compactor. A compactor is a unit which packs trash and garbage into smaller units for disposal.

Garbage disposal unit.—A garbage disposal unit is connected to the kitchen sink and grinds up the garbage which is disposed of through the sewage system.

Other means—If the method of disposal does not fall into any of the classifications specified, it is classified as "other means."

The statistics on garbage and trash collection service presented in part D are restricted to renter-occupied units for which cash rent is paid and exclude one-family homes on 10 acres or more. The data refer to whether or not the cost of garbage and trash collection service is paid by the renter.

Exterminator service.—The statistics on exterminator service refer to households that have been at their present address for at least 3 months prior to the date of the interview and who reported that they had seen mice or rats or signs or traces of their presence *inside* the house or building during the last 3 months. Signs of mice and rats or traces of their presence include droppings, holes in the wall, or ripped or torn food containers. "Regular extermination service" refers to periodic visits by a licensed company or individual who uses chemicals and sprays to control or kill pests and rodents. The regular service interval may be once a month, four times a year, or any other such interval. "Irregular extermination service" includes visits by an exterminator who is called only when needed by the household or building manager, or where it is known that a building is serviced but it is not known whether the service is regular or irregular. "No extermination service" includes units in a house or building that has not been serviced during the 12 months prior to the interview and where it is not known if there is any exterminator service.

Neighborhood conditions and neighborhood services.—The statistics presented are based on the respondent's opinion and attitude toward the neighborhood. Thus, the respondent's answer may or may not reflect the "actual" description of the neighborhood. Furthermore, the respondent may not have the same opinion as a neighbor about the neighborhood conditions and/or neighborhood services; for example, the respondent may feel that the street lighting or neighborhood shopping facilities are satisfactory while the neighbor may not.

Neighborhood conditions, and neighborhood conditions and wish to move.—Data on neighborhood conditions are based on the respondent's answers to a two-part question concerning specific conditions existing in the neighborhood. The respondent was asked (1) if the condition was present in the neighborhood and, (2) if present, how the respondent felt about it by selecting one of the following categories: (a) does not bother, (b) bothers a little, (c) bothers very much, (d) bothers so much would like to move.

1. Airplane noise.—This category refers to the respondent's opinion concerning noise made by airplanes in landing or taking off or sonic booms from nearby airports or military bases.

2. Street noise.—Street noise refers to noise made by children playing outdoors, noise from a factory or business, or any other sounds that the respondent considers street noise.

3. Heavy traffic.—This category refers to the presence of cars and/or trucks which the respondent classifies as heavy traffic.

4. Streets need repair.—The data are based on the respondent's opinion that the streets, either paved or unpaved, are continually in need of repair or are bordered by open ditches used for water or sewage drainage.

5. Roads impassable.—This category refers to roads that the respondent reported to be neglected by State, county, or city crews during snowstorms, heavy rainstorms, or other such conditions that make a road impassable.

6. Poor street lighting.—Poor street lighting includes areas, in the opinion of the respondent, that have no street lighting, streets with insufficient lighting, and streets where the lighting does not work adequately.

7. Crime.—This category refers to all forms of street and neighborhood crime such as petty theft, assaults against the person, burglary, etc., or any related activities that the respondent judges to be a crime.

8. Litter.—Included are all types of trash, debris, or junk such as paper, cans, or abandoned cars in the street, on empty lots, or on properties on the street which the respondent considers as litter.

9. Abandoned buildings.—Abandoned buildings refer to both single and multiunit buildings which the respondent reported to be abandoned or boarded up. Included in this category are remains of previous buildings.

10. Housing in rundown condition.—This category refers to occupied housing units which, in the respondent's opinion, are in rundown condition.

11. Commercial or industrial.—This category refers to commercial, industrial, or other activities, including both large and small industries as well as businesses and stores, that the respondent considers to be nonresidential.

12. Odors.—This category refers to the respondent's opinion concerning fumes, smoke, or gas coming from cars, trucks, nearby industries, factories, businesses, etc.

Neighborhood services.—Data on neighborhood services are based on the respondent's answer to a two-part question concerning neighborhood services. The respondent was asked (1) if a particular neighborhood service was satisfactory, and, (2) if not satisfactory, how the respondent felt about the service by selecting one of the following categories: (a) does not bother; (b) bothers a little, (c) bothers very much, (d) bothers so much would like to move.

1. Public transportation.—These data reflect the respondent's opinion of the availability of public transportation, such as bus, subway, or taxicab service.

2. Schools.—These statistics reflect the respondent's opinion about the schools in the neighborhood, such as the proximity of the school, population of the student body, etc.

3. Neighborhood shopping.—This category refers to the respondent's opinion regarding stores, such as grocery or drug stores, in this vicinity, and their merchandise, prices, or services.

4. Police protection.—This category refers to the respondent's opinion about the presence, quality, quantity, and response time of services that should be provided by the police.

5. Outdoor recreation facilities, such as parks, playgrounds or swimming pools.—This category refers to the respondent's assessment of neighborhood outdoor recreation facilities.

6. Hospitals and health clinics.—This category refers to the quality and proximity of health facilities, etc., serving the local community in the opinion of the respondent.

Neighborhood services and wish to move.—The category "household would like to move" consists of housing units in which the respondent considers one or more of the specified neighborhood services (such as public transportation) so inadequate or unsatisfactory that the respondent would like to move from the neighborhood.

The figures shown for the categories under "household would like to move" will not add to the total because more than one inadequate service may have been reported for the same unit.

Overall opinion of neighborhood.—The data presented are based on the respondent's overall opinion of the neighborhood according to the street conditions and the neighborhood services available (described in preceding paragraphs). The respondent was asked to rate the street or neighborhood as excellent, good, fair, or poor. Data are also shown for wish to move because of undesirable street conditions cross-classified by the respondent's overall opinion of the neighborhood.

Financial Characteristics

Value.—Value is the respondent's estimate of how much the property (house and lot) would sell for if it were for sale. The statistics on value are shown only for one-family homes on less than 10 acres without a commercial establishment or medical or dental office on the property. Owner-occupied cooperatives, condominiums, mobile homes, and trailers are excluded from the value tabulations.

Value-income ratio.—The value-income ratio is computed by dividing the value of the housing unit by the total money income of the family or primary individual. The data are presented for the same owner-occupied units for which "value" was tabulated (see "Value" for exclusions). The ratio was computed separately for each unit and was rounded to the nearest tenth. In reporting value, respondents were asked to select an appropriate class interval. The midpoints of the value intervals were used in the computation of the value-income ratio, except that a mean of $3,500 was assigned for values less than $5,000 and a mean of $165,000 was assigned for values of $150,000 or more. For income, the dollar amounts were used. Units occupied by families or primary individuals who reported no income or a net loss comprise the category "not computed."

The 1977 income statistics are for the 12 months prior to the date of the interview. For 1970, the income statistics cover the calendar year 1969.

Sales price asked.—For vacant units, the sales price is the amount asked for the property at the time of the interview and may differ from the price at which the property is sold. The statistics on sales price asked are shown only for vacant for sale one-family homes on less than 10 acres without a commercial establishment or medical or dental office on the property.

Garage or carport on property.—The garage or carport must be currently available for use by the occupants of the unit; i.e., members of the household can use it for parking even if it is currently used as a storage area for items such as lawn equipment or furniture. It may be attached to the house or it may be completely unattached, but it must be on the property. Excluded are garages or carports that have been converted to other uses such as living quarters, an area used for business purposes, an area rented to someone else, or for some reason cannot be used for parking.

Mortgage or debt status.—Mortgage status refers to one-family homes and debt status refers to mobile homes and trailers. Units with no mortgage or similar debt outstanding on the property comprise the category "owned free and clear." Also included in this category are housing units in which the owner has no mortgage but pays a "ground rent"; that is, the occupant owns the unit but leases, rents, or pays a fee for the use of the land.

Mortgage status—The data are restricted to owner-occupied, one-family homes on less than 10 acres without a commercial establishment or medical or dental office on the property. The data exclude owner-occupied cooperative and condominium units. A mortgage or similar debt refers to all forms of debt where the property is pledged as security for payment of the debt. It includes such debt instruments as deeds of trust, trust deeds, mortgage bonds, and vendor liens. In the first three arrangements, usually a third party, known as the trustee, holds the title to the property until the debt is paid. In the vendor lien arrangement, the title is kept by the buyer but the seller (vendor) reserves, in the deed to the buyer, a lien on the property to secure payment of the balance of the purchase price. Also included as a mortgage or similar debt are contracts to purchase, land contracts, and lease-purchase agreements where the title to the property remains with the seller until the agreed upon payments have been made by the buyer.

Debt status.—The data are limited to owner-occupied mobile homes and trailers on less than 10 acres. Units where payments are being made toward the purchase of the mobile home or trailer comprise the category, "Installment loan or contract."

Mortgage insurance.—The data are restricted to owner-occupied units with a mortgage or similar debt. In addition, the units must be one-family homes on less than 10 acres without a commercial establishment or medical or dental office on the property. Owner-occupied cooperatives, condominiums, mobile homes, and trailers are excluded from the tabulations on mortgage insurance.

Mortgage insurance is financial protection provided to the lender in case the borrower fails to keep up the required mortgage payments and defaults on the loan. Such insurance protection is offered by both the Government, acting as an insurance agent, and by private mortgage insurance companies. The Federal government agencies that currently insure or guarantee mortgages or similar debts include the Federal Housing Administration (FHA), the Veterans' Administration (VA), and the Farmers Home Administration. Mortgages or loans that are not insured or guaranteed by FHA, VA, or the Farmers Home Administration are referred to as "conventional" mortgages. Mortgage debts insured or guaranteed by State or local government agencies are not included in the category "Insured by FHA, VA, or Farmers Home Administration".

The Federal Housing Administration insures loans on homes. The Veterans' Administration guarantees or insures loans under the Serviceman's Readjustment Act (G.I.Bill). The Farmers Home Administration provides much the same service as FHA, but confines its assistance to rural areas.

Private mortgage insurance companies provide insurance protection to lenders so that borrowers may obtain conventional loans with higher loan-to-value ratios than noninsured loans. Downpayment and monthly payment are often less than for noninsured loans but terms are generally longer and the borrower pays an insurance premium as part of the monthly mortgage payment. The data on private mortgage insurance is not separable from data on other conventional loans and is therefore included in the category "Not insured or insured by private mortgage insurance."

Real estate taxes last year.—The data are restricted to owner-occupied, one-family homes on less than 10 acres without a commercial establishment or medical or dental office on the property. The data exclude owner-occupied cooperatives, condominiums, mobile homes, and trailers. "Real estate taxes last year" refers to the total amount of all real estate taxes payable on the entire prop-

erty during the last billing period. It includes State and local real estate taxes. Not included are payments on delinquent taxes due from prior years or payments for special assessments, facilities, or services. When the real estate taxes are included with the mortgage, a separate amount for the taxes is obtained.

In part C, the mean real estate taxes for last year per $1,000 value of the property (house and lot) are presented. Housing units for which no taxes are paid are excluded from the computation of the mean.

Property insurance.—This refers to fire and hazard insurance; that is, policies which protect the unit and its contents against loss due to damage by fire, lightning, wind, hail, explosion, etc. Homeowners' policies are also included since this type of insurance has fire and hazard insurance together with other types of homeowner protection such as liability. If the cost of the insurance was included as part of the mortgage payments, a separate amount for the insurance was obtained. The amount of the insurance premium reported was the amount paid for an entire 12-month period even if made in two or more installments. Property insurance is shown only as a component of "Selected monthly housing costs" and "Selected monthly housing costs as percentage of income." (See parts A, C, and E.) The data are presented separately for owner-occupied, one-family homes on less than 10 acres without a commercial establishment or medical or dental office on the property and for owner-occupied mobile homes and trailers on less than 10 acres. The data exclude owner-occupied cooperative and condominium units.

Selected monthly housing costs.—The data are presented separately for owner-occupied, one-family homes on less than 10 acres without a commercial establishment or medical or dental office on the property and for owner-occupied mobile homes and trailers on less than 10 acres. The data exclude owner-occupied cooperative and condominium units. Separate distributions are shown for units "with a mortgage" and for units "owned free and clear." Selected monthly housing costs is the sum of payments for mortgage or loan outstanding, real estate taxes (including taxes on mobile home or trailer site if the site is owned), property insurance, utilities (electricity, gas, water, and sewage disposal), fuel (oil, coal, kerosene, wood, etc.), and garbage and trash collection.

Households that had a mortgage or similar debt but failed to report the amount of their payment and/or those households that did not report their real estate taxes were included in the "not reported" category. Likewise, for mobile homes and trailers, households that had an installment loan or contract but failed to report their loan payment and/or their taxes were also included in the "not reported" category.

Selected monthly housing costs as percentage of income.—The yearly housing costs (selected monthly housing costs multiplied by 12) are expressed as a percentage of the total income of the family or primary individual. This percentage is presented for the same owner-occupied units for which "selected monthly housing costs" were tabulated (for exclusions, see "Selected monthly housing costs"). The percentage was computed separately for each unit and was rounded to the nearest tenth. For income and "selected monthly housing costs" the dollar amounts were used. Units occupied by families or primary individuals who reported no income or a net loss comprise the category "not computed."

Households that did not report the amount of, or did not pay mortgage or similar debt and/or real estate taxes were included in the "not reported" category.

Acquisition of property.—This item indicates how the current owner acquired the property; i.e., whether by purchase or by means other than purchase. Data are presented for one-family homes which are on less than 10 acres, owned free and clear and without a commercial establishment or medical or dental office on the property.

Placed or assumed a mortgage.—This includes units where the present owner had to place one or more new mortgages in order to obtain the property or assumed an existing mortgage on the property. The intent is to determine whether the property was ever mortgaged by the present occupants even though there was no mortgage at the time of the interview.

Acquired through inheritance or gift.—This includes property acquired as a beneficiary of an estate and property acquired through a gift.

Paid all cash.—In these cases, the owner paid cash for the total cost of the property and no mortgage or other similar debt was involved.

Acquired in other manner.—This category includes acquisitions of properties through foreclosure, delinquent tax sale, corporate reorganization, or trade for another property. Also included are those cases in which the owner acquired the property with borrowed funds (for all or part of the purchase price or cost of construction) and this loan was not secured by the property; i.e., a mortgage, deed of trust, land contract, etc.

Alterations and repairs during the last 12 months.—The statistics refer to the 12 months prior to the interview and are restricted to owner-occupied, one-family homes on less than 10 acres without a commercial establishment or medical or dental office on the property.

The data are presented according to whether the alterations and repairs cost less than $200 or $200 or more. The total cost of the labor and materials was to be reported. However, if the labor was performed by the occupants or provided without charge, only the cost of the materials was obtained. The cost pertains to a single job; for example, if several jobs were done, each costing less than $200 but the sum total was over $200, it was reported as costing less than $200 since none of the jobs by themselves cost $200 or more.

Additions.—Additions refer to floor space built onto, above, or below an existing unit in order to increase the enclosed space within the house; for

example, a bedroom or basement added onto a house. It may also be construction of other buildings on the property. The building, such as a garage, may not necessarily be attached.

Alterations.—These are permanent changes made either to the inside or outside of a structure including the surrounding grounds. Alterations inside the structure include any type of remodeling resulting in permanent modification of space; for example, construction of a breakfast nook in a kitchen. It may involve completely remodeling a room, such as a kitchen or bathroom, or a structural change, such as separation of living and dining areas by a permanent room divider. It may also include attached equipment installed in the house for the first time; i.e., built-in dishwasher. Alterations outside the structure consist of installing walks, driveways, fences, storm windows or doors, planting trees or shrubbery, or swimming pools built into the ground.

Replacements.—This refers to the *complete* substitution of a new piece of fixed equipment, surfacing, or fixed appliances for an old item that was previously there; for example, a new gas furnace or central air-conditioning system for one that no longer functioned properly. Excluded are appliances such as clothes washers, refrigerators, or window air-conditioners.

Repairs.—This refers to jobs necessary for maintenance and preventive care of the structure, property, or fixed equipment; for example, painting, papering, floor sanding, mending water pipes, and replacing parts of large equipment such as a furnace valve.

Plans for improvements during the next 12 months.—This item is restricted to owner-occupied, one-family homes on less than 10 acres without a commercial establishment or medical or dental office on the property. This item refers to the respondent's plans, if any, to make improvements on the property (additions, alterations, replacements, or repairs) during the 12-month period following the interview and whether the labor and/or materials for any one job would cost more or less than $200.

Purchase price of mobile home.—This item refers to owner-occupied mobile homes and trailers on less than 10 acres. The purchase price is the total cost of the mobile home or trailer at the time of purchase including the downpayment but excluding site costs or closing costs. The "not purchased" category refers to mobile homes and trailers that were not purchased by any occupant of the unit; for example, if the unit was acquired as a gift.

Year mobile home acquired.—This item pertains to owner-occupied mobile homes and trailers on less than 10 acres. "Year acquired" is the calendar year that the current owner took possession of the mobile home or trailer, not the year the mobile home or trailer was manufactured. "Acquired" includes purchase as well as other forms of taking possession such as inheritance, gift, trade, and foreclosure.

Mobile home acquired new.—The data pertain to owner-occupied mobile homes and trailers on less than 10 acres. "Acquired new" means that no other person or family lived in the mobile home or used it for a business, etc., before the present owner acquired it.

Contract rent.—Contract rent is the monthly rent agreed to, or contracted for, even if the furnishings, utilities, or services are included. The statistics on rent exclude one-family homes and mobile homes and trailers on 10 acres or more. Renter units occupied without payment of cash rent are shown separately as "no cash rent" in the rent tabulations.

Gross rent.—The computed rent, termed "gross rent," is the contract rent plus the estimated average monthly cost of utilities (electricity, gas, water) and fuels (oil, coal, kerosene, wood, etc.) if these items are paid for by the renter (or paid for by someone else, such as a relative, welfare agency, or friend) in addition to rent. Contract rent is the monthly rent agreed to, or contracted for, regardless of any furnishings, utilities, or services that may be included. Thus, gross rent is intended to eliminate differentials which result from varying practices in the inclusion of utilities and fuel as part of the rental payment. The estimated costs of water and fuels are reported on a yearly basis but they are converted to monthly figures in the computation process.

The statistics on rent exclude one-family houses on 10 acres or more. Renter units occupied without payment of cash rent are shown separately as "no cash rent" in the rent tabulations.

Gross rent in nonsubsidized housing.—The gross rent for nonsubsidized housing units excludes units reported in public housing projects, units with Federal, State, or local government rent subsidies, as well as one-family homes on 10 acres or more. Data on nonsubsidized units in this report are not based on government or local records; the figures are, therefore, subject to the ability of a respondent to properly classify the unit as subsidized or nonsubsidized housing.

Gross rent as percentage of income.—The yearly gross rent (monthly gross rent multiplied by 12) is expressed as a percentage of the total income of the family or primary individual. The percentage is presented for the same renter-occupied units for which gross rent was tabulated; thus, the statistics on gross rent as percentage of income reflect the exclusion of certain renter-occupied units. The percentage was computed separately for each unit and was rounded to the nearest whole number. For gross rent and income, the dollar amounts were used in the computation. Units for which no cash rent was paid and units occupied by families or primary individuals who reported no income or a net loss comprise the category "not computed."

The 1977 income statistics are for the 12 months prior to the date of the interview. For 1970, the income statistics cover the calendar year 1969.

Gross rent in nonsubsidized housing as percentage of income.—This item was

computed in the same manner as "gross rent as percentage of income" except that rents and incomes for public and subsidized housing units were excluded. Data on nonsubsidized units in this report are not based on government or local records; they are, therefore, subject to the ability of a respondent to properly classify the unit as subsidized or nonsubsidized housing.

Inclusion in rent (parking facilities, garbage and trash collection, and furniture).—Counts are shown separately for units in which parking facilities, garbage and trash collection, and furniture are included in the rent. The data are restricted to renter-occupied units for which cash rent is paid and exclude one-family homes on 10 acres or more.

Parking facilities.—The statistics refer to off-street parking facilities which are available in connection with the building. The facilities are provided by the landlord or management and must be available without additional cost to the renter. The parking facility may be a garage, carport, driveway, or open lot where the occupant may park his car off the street.

Garbage and trash collection.—Included are units which have garbage and trash collection service available in connection with the building. The service may be public or private and must be available without additional cost to the renter. If the garbage (food waste) is collected by one company and the trash (paper, cans, etc.) by another, the data refer to the garbage collection service. In tables 3, 6, and 9, separate counts are also shown for renter-occupied units reporting additional amounts paid for garbage and trash collection service.

Furniture.—The statistics refer to furnished apartments or houses in which the management supplied major pieces of furniture such as a bed, sofa, chest of drawers, and table and chairs for the use of the occupant. Refrigerator, cooking range or stove, lamps, and rugs are not considered furniture. Units in which the occupants rent furniture from some source other than the management are not classified as furnished units.

Rent asked.—For vacant units, the rent is the amount asked for the unit at the time of the interview and may differ from the rent contracted for when the unit was occupied. The data are for vacant, year-round units for rent, excluding one-family homes on 10 acres or more. The median rent asked is shown separately for units in which the rent includes payment for utilities (electricity, gas, and water) and fuels (oil, coal, kerosene, wood, etc.). Median rent asked is also shown for units in which the rent includes payment for utilities and fuels, as well as garbage and trash collection service.

Public, private, or subsidized housing.—A housing unit is classified as being in a "public housing project" if the structure in which the unit is located is owned by a local housing authority or other public agency, such as a housing and redevelopment authority or a housing development agency, and operated as public housing. These organizations may receive subsidies from the Federal or State government but the local agency owns the property. All other housing units are classified as "private housing."

Private housing units are further classified by whether the unit is subsidized; that is, the respondent pays a lower rent because a Federal, State, or local government program pays part of the cost of construction, building mortgage, or operating expenses. These programs include (1) the interest subsidy programs of the Department of Housing and Urban Development (HUD) for rental and cooperative housing for moderate-income families, (2) the rent supplement program where part of the rent for low-income families occupying certain types of rental housing projects is paid by HUD, and (3) the direct loan program of HUD for housing the elderly.

The statistics on public or subsidized housing exclude one-family homes on 10 acres or more and renter units occupied without payment of cash rent. In addition, the data are not based on government or local records; the figures are, therefore, subject to the ability of a respondent to properly classify his unit as public or private and, if private, as subsidized or nonsubsidized housing.

Household Characteristics

Household.—A household consists of all the persons who occupy a housing unit. By definition, the count of households is the same as the count of occupied housing units.

Head of household.—One person in each household is designated as the "head"; that is, the person who is regarded as the head by the members of the household. However, if a married woman living with her husband is reported as the head, her husband was considered the head for the purpose of simplifying the tabulations.

Household composition or type of household.—Statistics by age of head are presented separately for two-or-more-person households and for one-person households. Households having two or more persons are further subdivided as follows:

Male head, wife present, no nonrelatives.—Each household in this group consists of the head and his wife, and other persons, if any, all of whom are related to him. In parts B and F, the category "husband-wife" consists of the head and his wife and all other persons occupying the unit whether or not they are related to the head.

Other male head.—This category includes households with male heads who are married, but with wife absent because of separation or other reason where husband and wife maintain separate residences; and male heads who are widowed, divorced, or single. In parts A, C, D, and E, this category includes households with male head, wife present *and* nonrelatives living with them. In parts B and F, all "male head, wife present" households are included in the "husband-wife" category.

Female head.—This group comprises households with female heads regardless of their marital status. Included

are female heads with no spouse and female heads whose husbands are living away from their families; for example, husbands in the Armed Forces living on military installations.

Households consisting of only one person are shown separately as "one-person households" and are not included in the subcategories "other male head" and "female head."

Family or primary individual.—Housing units are occupied by either "families" or "primary individuals." The term "family" refers to the head of a household and all (one or more) other persons living in the same household who are related to the head by blood, marriage, or adoption. If the head lives alone or with nonrelatives only, then the head is considered a "primary individual."

Married couples related to the head of a family are included in the family and are not considered as separate families. A lodger, servant, or other persons unrelated to the head is considered a member of the household but not of the family.

In the statistics on household composition, families are always included in one of the three major groups of two-or-more-person households. Primary individuals with nonrelatives living with them are tabulated as "other male head" or "female head." Primary individuals living alone are always tabulated as "one-person households."

Subfamily.—A subfamily is a married couple with or without children, or one parent with one or more own single (never married) children under 18 years old, living in a household and related to, but not including the head of the household or his wife. The most common example of a subfamily is a young married couple sharing the home of the husband's or wife's parents.

Age of head.—The age classification refers to the age reported for the head of the household as of that person's last birthday.

Persons 65 years old and over.—All persons, including the head, who are members of the household and are 65 years old and over, are included in the count of persons 65 years old and over.

Own children.—Statistics on presence of "own" children of household heads are shown in this report. A child under 18 years old is defined as an "own" child if he or she is a single (never married) son, daughter, stepchild, or adopted child of a household head. Own children of subfamilies are excluded from the total count of own children.

Other relative of head.—This category includes all persons related to the head by blood, marriage, or adoption except wife or child of head and members of subfamilies.

Nonrelative.—A nonrelative of the head is any person in the household who is not related to the head by blood, marriage, or adoption. Roomers, boarders, lodgers, partners, resident employees, wards, and foster children are included in this category.

Years of school completed by head.—The statistics refer to the highest grade of regular school completed and not to the highest grade attended. For persons still attending school, the highest grade completed is one less than the one in which they are currently enrolled. "Regular" school refers to formal education obtained in graded public, private, or parochial schools, colleges, universities, or professional schools, whether day or night school, and whether attendance was full or part time. That is, "regular schooling" is formal education which may advance a person toward an elementary or high school diploma, or college, university, or professional school degree. Schooling or tutoring in other than regular schools is counted only if the credits obtained are regarded as transferable to a school in the regular school system. Household heads whose highest grade completed was in a foreign school system or in an ungraded school were instructed to report the approximate equivalent grade (or years) in the regular United States school system. They were not reported as having completed a given grade if they dropped out or failed to pass the last grade attended. Education received in the following types of schools is not counted as "regular schooling." Vocational schools, trade schools, business schools, and non-credit adult education classes.

Means of transportation and distance and travel time to work.—The statistics are restricted to household heads who had a job the week prior to the interview. A job is defined as a definite arrangement for regular part-time or full-time work for pay every week or every month. Heads who do not report to the same place of work every day comprise the "No fixed place of work" category.

Head's principal means of transportation to work.—If different means of transportation are used on different days, the means used most often is recorded. If more than one means of transportation is used each day, the means covering the greatest distance is recorded. A "carpool" is where one or more persons regularly ride in the car with the head; the head may share driving, drive others, or ride with someone else. The category "mass transportation" includes railroad, subway, elevated transportation system, bus, and streetcar.

Distance from home to work.—The statistics refer to the one-way distance the head of household travels from home to work.

Travel time from home to work.—The data refer to the average time it takes the household head to travel one-way from home to work.

Income.—The statistics on income in the Annual Housing Survey are based on the respondent's reply to questions on income for the 12 months prior to the interview and is the sum of the amounts reported for wage and salary income, net self-employment income, Social Security or railroad retirement income, public assistance or welfare payments, and all other money income. The figures represent the amount of income received before deductions for personal income taxes, Social Security, union dues, bond

purchases, health insurance premiums, Medicare deductions, etc.

In this report, the statistics relate to the money income of the family or primary individual occupying the housing unit; i.e., the sum of the income of the head of the family and all other members of the family 14 years old and over, or the income of the primary individual. Incomes of persons living in the unit but not related to the head of the household are not included in this sum.

Wage or salary income is defined as the total money earnings received for work performed as an employee at any time during the 12-month period prior to the interview. It includes wages, salaries, piece-rate payments, commissions, tips, cash bonuses, and Armed Forces pay. Net self-employment income is defined as net money income (gross receipts minus operating expenses) received from a business, professional practice, partnership, or farm in which the person was self-employed.

Social Security or railroad retirement income includes cash receipts of Social Security pensions; survivors' benefits; disability insurance programs for retired persons, dependents of deceased insured workers, or disabled workers; and deductions for Medicare and health insurance premiums. Cash receipt of retirement, disability, and survivors' benefit payments made by the U.S. Government under the Railroad Retirement Act are also included. Separate payments received for hospital or other medical care are not included.

Income from all other sources includes money income received from sources such as periodic payments from estates and trust funds; dividends; interest; net rental income (or loss) from property rentals; net receipts from roomers or boarders; net royalties; public assistance or welfare payments which include cash receipts received from public assistance programs, such as old age assistance, aid to families with dependent children, and aid to the blind or totally disabled; unemployment insurance benefits; money received for transportation and/or subsistence by persons participating in special governmental training programs such as the Area Redevelopment Act and the Manpower Development and Training Act; workmen's compensation cash benefits; periodic payments by the Veterans' Administration to disabled members of the Armed Forces or to survivors of deceased veterans; public or private pensions; periodic receipts from insurance policies or annuities; alimony or child support from persons who are not members of the household; net gambling gains; and nonservice scholarships and fellowships.

Receipts from the following sources were not included as income: Value of income "in kind," such as free living quarters, housing subsidies, food stamps, or food produced and consumed in the home; money received from the sale of property (unless the recipient was engaged in the business of selling such property); money borrowed; tax refund; withdrawal of bank deposits; accrued interest on "uncashed" savings bonds; exchange of money between relatives living in the same household; and gifts and lump-sum insurance payments, inheritances, and other types of lump-sum receipts.

The income statistics and the characteristics of the household refer to different periods in time. For 1977, the income data refer to the 12 months prior to the interview and the household characteristics refer to the date of the interview. For 1970, income data refer to the calendar year 1969, but the household characteristics refer to April 1, 1970. Thus, family income does not include amounts received by persons who were members of the family during all or part of the income period if these persons no longer resided with the family at the time of the interview. On the other hand, family income includes amounts reported by related persons who did not reside with the family during the entire income period but who were members of the family at the time of the interview. For most families, however, the income reported was received by persons who were members of the family throughout the income period.

There may be significant differences in the income data between the Annual Housing Survey and other Bureau of the Census' surveys and censuses. For example, the time period for income data in the Annual Housing Survey refers to the 12 months prior to the interview while other income data generally refer to the calendar year prior to the date of the interview. Additional differences in the income data may be attributed to factors such as the various ways income questions are asked, the sampling variability and nonsampling errors between the Annual Housing Survey and other Bureau surveys and censuses, survey procedures and techniques, and processing procedures.

Facsimile of the Annual Housing Survey Questionnaire: 1977

(Sec. I–III) Form Approved: O.M.B. No. 063-R-1593

(Sec. IV) Form Approved: O.M.B. No. 041-S-77064

1. Control number (cc 1) — PSU | Segment | Serial

2. HH No. (cc 2)

3. Sample (cc 4) (Circle one) — F1 or F2

NOTICE – All information which would permit identification of the individual will be held in strict confidence, and will be used only by persons engaged in and for the purposes of the survey. The information will not be disclosed or released to others for any purpose.

FORM AHS-2 (6-20-77)

U.S. DEPARTMENT OF COMMERCE
BUREAU OF THE CENSUS
ACTING AS COLLECTING AGENT FOR
DEPARTMENT OF HOUSING AND URBAN DEVELOPMENT
AND FEDERAL HOUSING ADMINISTRATION

ANNUAL HOUSING SURVEY

NATIONAL SAMPLE – 1977

4. Type of segment (cc 3)
- 1 ☐ Area
- 2 ☐ Address
- 3 ☐ Permit
- 4 ☐ Special place
- 5 ☐ CEN-SUP

5a. Interviewer name

b. Code

c. Date interview completed Month/day/year

d. Line No. of HH respondent (cc 10)

6a. Status of unit
- (001) 1 ☐ Unit in sample last enumeration period – *Skip to 7*
- ☐ Unit in sample for first time this enumeration period – *Fill item 6b*

b. Reason for adding sample unit
- (001) 2 ☐ New construction
- 3 ☐ Mobile home moved in
- 4 ☐ House moved in
- 5 ☐ Unit resulted from structural conversion
- 6 ☐ Conversion of nonresidential unit
- 7 ☐ Other – *Specify*

7. Type of Interview

Interview
- (002) 1 ☐ Regular – *(One or more "Y's" in cc 11c)*
- 2 ☐ URE – *(All "N's" in cc 11c)*
- } *Skip to Check Item A, page 13*
- 3 ☐ Vacant – *Skip to item 7a, page 4*
- 4 ☐ Noninterview

Section I (TRANSCRIBE FROM CONTROL CARD)

8. Reason for noninterview (cc 40d)

a. Type A
- (003) 1 ☐ No one home
- 2 ☐ Temporarily absent
- 3 ☐ Refused
- 4 ☐ Unable to locate
- 5 ☐ Other occupied – *Specify*

b. Type B
- (003) 10 ☐ Unit for nonresidential use (e.g., business, school, or commercial storage)
- 11 ☐ OTHER unit, except unoccupied site for mobile home or tent
- } *Fill item 8e*
- 12 ☐ Unoccupied site for mobile home or tent
- 13 ☐ Under construction – not ready
- 14 ☐ Scheduled to be demolished
- 15 ☐ Condemned or occupancy prohibited by law
- 16 ☐ Interior exposed to the elements
- 17 ☐ Unit severely damaged by fire
- 18 ☐ Other – *Specify*
- } *Fill items 8d and e*
- 19 ☐ Permit granted – construction not started

8. Reason for noninterview (cc 40d)

c. Type C
- (003) 30 ☐ Unit eliminated in structural conversion
- 31 ☐ Demolished
- 32 ☐ Disaster loss (flood, tornado, etc.)
- 33 ☐ Disaster loss – fire
- 34 ☐ House or mobile home moved
- 35 ☐ Merged – not in current sample
- 36 ☐ Built after April 1, 1970
- 37 ☐ Other – *Specify*
- 38 ☐ Unused permit – abandoned

d. Unit boarded-up (cc 40e)
- (004) 1 ☐ Yes
- 2 ☐ No

(Fill for Type B's only)

e. Status of structure
- (005) 1 ☐ Structure has no habitable housing unit
- 2 ☐ Structure has one or more habitable housing units

Section I – Continued

QUESTIONNAIRE ITEMS TO BE FILLED FOR NONINTERVIEWS	TYPE A	TYPE B	TYPE C	QUESTIONNAIRE ITEMS TO BE FILLED FOR VACANT UNITS	
	I.D. Items 1* 2–5d** 6–7	I.D. Items 1* 2–5d** 6–7	I.D. Items 1* 2–5d** 6–7		I.D. Items 1* 2–7**
	Section I items 8a 10 11 13 14	Section I items 8b 8d and e *(Where appropriate)* 10 11 13	Section I items 8c		Section I items 9–11 13 14
					Section IIA, page 3
					Section IIB, pages 4–7

*NOTE – Fill item 1 only if AHS-2 is not labeled or if control number on label is incorrect.

**NOTE – In item 5d enter the relationship of the person providing the information for the noninterview or vacant; e.g., landlady or neighbor. If no one was consulted, leave item 5d blank.

TRANSCRIBE FROM CONTROL CARD

9. Structure originally built (cc 6)
- ☐ April 1, 1970 or later
- (006) Month (01–12) / Year

OR
- (006) 1 ☐ 1969 to March 31, 1970
- 2 ☐ 1965–1968
- 3 ☐ 1960–1964
- 4 ☐ 1950–1959
- 5 ☐ 1940–1949
- 6 ☐ 1939 or earlier

10. Access (cc 9a)
- (007) 1 ☐ Direct
- 2 ☐ Through another unit

11. Type of living quarters (cc 9b and c)

HOUSING UNIT
- (008) 1 ☐ House, apartment, flat
- 2 ☐ HU in nontransient hotel, motel, etc.
- 3 ☐ HU permanent in transient hotel, motel; etc.
- 4 ☐ HU in rooming house
- 5 ☐ Mobile home or trailer with NO permanent room added
- 6 ☐ Mobile home or trailer WITH one or more permanent rooms added
- 7 ☐ HU not specified above – *Specify*

OTHER UNIT *(Treat as Type B Noninterview)*
- 8 ☐ Quarters not HU in rooming or boarding house
- 9 ☐ Unit not permanent in transient hotel, motel, etc.
- 10 ☐ Unoccupied tent site or trailer site
- 11 ☐ OTHER unit not specified above – *Specify*

12. OFFICE USE ONLY

13. Land use code (cc 37a–d)
- (009) 1 ☐ A
- 2 ☐ B
- 3 ☐ C
- 4 ☐ D
- 5 ☐ E

14. Occupancy status (cc 40c)
- (010) 1 ☐ Occupied – *Skip to Section IIIA, page 8*
- 2 ☐ Vacant – *Skip to Section IIA, page 3*
- 3 ☐ URE – *Skip to Section IIIA, page 8*

NOTES

Facsimile of the Annual Housing Survey Questionnaire: 1977 —Continued

PGM 2

Section IIA – VACANT UNITS

TRANSCRIBE FROM CONTROL CARD

1a. Number of living quarters (cc 27a)	(022) 1 ☐ Mobile home or trailer (no permanent room attached) – *Skip to 3* 2 ☐ One, detached from any other building } *Go to b* 3 ☐ One, attached to one or more buildings } 4 ☐ 2 } *Skip to c* 5 ☐ 3 or 4 6 ☐ 5 to 9 } *Skip to 2a* 7 ☐ 10 to 19 8 ☐ 20 to 49 9 ☐ 50 or more
b. Other living quarters on property (cc 27d)	(025) 1 ☐ Yes 2 ☐ No
c. Commercial establishment on property (cc 27e)	(026) 1 ☐ Yes 2 ☐ No
d. Medical or dental office on property (cc 27f)	(027) 1 ☐ Yes 2 ☐ No
2a. Number of stories (floors) (cc 29a)	(031) 1 ☐ 1 to 3 – *Skip to 3* 2 ☐ 4 to 6 3 ☐ 7 to 12 4 ☐ 13 or more
b. Passenger elevator (cc 29b)	(032) 1 ☐ Yes 2 ☐ No
3. Number of rooms (cc 30)	(033) _____ Rooms
4. Working electric wall outlet (wallplug) in all rooms (cc 31)	(034) 1 ☐ Yes 2 ☐ No
5. Concealed wiring (cc 32)	(035) 1 ☐ Yes 2 ☐ No
6a. Source of water (cc 33a)	(036) 1 ☐ A public system or private company – *END TRANSCRIPTION* 2 ☐ An individual well – *Go to b* 3 ☐ Some other source – *Specify* – *END TRANSCRIPTION* _____
b. Type of well (cc 33b)	(037) 1 ☐ Drilled 2 ☐ Dug

END OF TRANSCRIPTION

FORM AHS-2 (6-20-77)

Page 3

Section IIB – VACANT UNITS

7a. Is this unit intended for year-round use, for occupancy only on a seasonal basis or for use by migrant workers?	☐ YEAR ROUND – *Ask b* Seasonal (241) 10 ☐ Summers only . . . . . } *Skip to 8* 11 ☐ Winters only . . . . . } 12 ☐ Other seasonal – *Specify in Notes on page 2* . . . . } 9 ☐ Migratory – *Skip to 8*
b. Is this house (apartment) for rent, for sale only, rented not occupied, sold not occupied, held for occasional use, or something else?	(241) 1 ☐ Vacant – for rent Vacant – for sale only 2 ☐ Regular ownership 3 ☐ Condominium ownership 4 ☐ Cooperative ownership 5 ☐ Rented, not occupied 6 ☐ Sold, not occupied 7 ☐ Held for occasional use 8 ☐ Other vacant – *Specify* _____
8. How many months has this house (apartment) been vacant?	(039) 1 ☐ Less than 1 month 2 ☐ 1 month up to 2 months 3 ☐ 2 months up to 6 months 4 ☐ 6 months up to 12 months 5 ☐ 1 year up to 2 years 6 ☐ 2 years or more
9. How many bedrooms are in this house (apartment)?	(058) _____ Bedrooms **OR** 0 ☐ None – *Skip to 11*
10a. Is it necessary to go through anyone's bedroom to get to any bathroom?	(059) 1 ☐ Yes 2 ☐ No
b. Is it necessary to go through anyone's bedroom to get to any other room?	(060) 1 ☐ Yes 2 ☐ No
11. Does this house (building) have complete kitchen facilities; that is, a kitchen sink with piped water, a refrigerator, and a range or a cookstove?	☐ Yes → **Are these facilities only for the use of the intended occupants?** (063) 1 ☐ Yes – Used for this household only 2 ☐ No – Also used by another household 3 ☐ No
12. Does this house (building) have complete plumbing facilities; that is, hot and cold piped water, a flush toilet and a bathtub or shower?	☐ Yes → **Are these facilities only for the use of the intended occupants?** (072) 1 ☐ Yes – Used for this household only – *Ask 13* 2 ☐ No – Also used by another household – *Skip to 14a* 3 ☐ No – *Skip to 14a*
13. How many complete bathrooms and half bathrooms does this house (apartment) have? **A complete bathroom is a room with a flush toilet, bathtub or shower, and a washbasin with piped water.** **A half bathroom has at least a flush toilet or a bathtub or shower, but does not have all the facilities for a complete bathroom.**	*(Mark only one box).* (073) 1 ☐ Complete plumbing facilities but not in one room 2 ☐ 1 complete bathroom 3 ☐ 1 complete bathroom plus a half bath with no flush toilet 4 ☐ 1 complete bathroom plus a half bath with flush toilet 5 ☐ 2 complete bathrooms 6 ☐ More than 2 complete bathrooms

FORM AHS-2 (6-20-77)

Page 4

Facsimile of the Annual Housing Survey Questionnaire: 1977 —Continued

Section IIB – VACANT UNITS – Continued

14a. Is this house (building) connected to a public sewer? (078)
1 ☐ Yes – *Skip to 15*
2 ☐ No

b. What means of sewage disposal does it have? (079)
1 ☐ Septic tank or cesspool
2 ☐ Chemical toilet
3 ☐ Privy
4 ☐ Use facilities in another structure
5 ☐ Other – Specify _____

15. What type of heating equipment does this house (apartment) have? *(Read answer categories)*
(If more than one, mark MAIN type of heating equipment) (084)
1 ☐ A central warm-air furnace with ducts in individual rooms
2 ☐ Heat pump
3 ☐ Steam or hot water system
4 ☐ Built-in electric units (permanently installed in wall, ceiling, or baseboard)
5 ☐ Floor, wall, or pipeless furnace
6 ☐ Room heaters WITH flue or vent burning gas, oil, or kerosene
7 ☐ Room heaters WITHOUT flue or vent burning gas, oil, or kerosene
8 ☐ Fireplaces, stoves, or portable room heaters
9 ☐ Unit has no heating equipment
} *Skip to 17a*

16. How many rooms are there without hot air ducts or registers, radiators, or room heaters? Do not count kitchen and bathrooms. (086)
1 ☐ None
2 ☐ 1 room
3 ☐ 2 rooms
4 ☐ 3 rooms or more

17a. Does this house (apartment) have air conditioning, either individual room units or a central system? (091)
1 ☐ Yes
2 ☐ No – *Skip to 18*

b. Which does it have? (092)
1 ☐ Central – *Skip to 18*
2 ☐ Room units

c. How many room units? (093)
_____ Room units

18. Is there a basement in this house (building)?
(A basement is an enclosed space in which persons can walk upright under all or part of the building.) (099)
1 ☐ Yes
2 ☐ No

CHECK ITEM A

VACANCY STATUS *(See item 7b, page 4)*

FOR SALE ONLY
☐ A condominium – *Skip to 20*
(See Control Card item 27a)
☐ One-unit structure – *Ask 19*
☐ Two-or-more-unit structure, or a mobile home or trailer – *Skip to 21*

FOR RENT
(See Control Card item 27a)
☐ One-unit structure – *Ask 19*
☐ Two-or-more-unit structure, or a mobile home or trailer – *Skip to 22*

☐ **ALL OTHERS** *(See items 7a and 7b)* (Other vacants, units rented or sold, units held for occasional use, seasonal, and similar units) – *Skip to Check Item C, page 7*

Section IIB – VACANT UNITS – Continued

(If rural transcribe from CC item 37b. If urban ask or fill by observation.)
19. Does this place have 10 acres or more? (109)
1 ☐ Yes, 10 acres or more
2 ☐ No, less than 10 acres

CHECK ITEM B

VACANT FOR SALE ONLY
If this is a –
☐ One-unit structure on less than 10 acres and there is no commercial establishment or medical or dental office on the property *(Control Card items 27e and f)* – *Ask 20*
☐ All others – *Skip to 27a*

VACANT FOR RENT
If this is a –
☐ One-unit structure on less than 10 acres – *Skip to 22*
☐ One-unit structure on 10 acres or more – *Skip to 27a*

20. What is the sale price asked for this property (condominium unit)? (110)
SHOW FLASHCARD B

1 ☐ Less than $5,000	10 ☐ 30,000 – 34,999
2 ☐ $ 5,000 – $ 7,499	11 ☐ 35,000 – 39,999
3 ☐ 7,500 – 9,999	12 ☐ 40,000 – 49,999
4 ☐ 10,000 – 12,499	13 ☐ 50,000 – 59,999
5 ☐ 12,500 – 14,999	14 ☐ 60,000 – 74,999
6 ☐ 15,000 – 17,499	15 ☐ 75,000 – 99,999
7 ☐ 17,500 – 19,999	16 ☐ 100,000 – 124,999
8 ☐ 20,000 – 24,999	17 ☐ 125,000 – 149,999
9 ☐ 25,000 – 29,999	18 ☐ 150,000 or more

21. Is there a garage or carport on this property which is available for the use of occupants? (043)
1 ☐ Yes
2 ☐ No
} *Skip to 27a*

22. What is the MONTHLY rent?
(If rent is not to be paid by the month, mark the time period covered, compute the monthly rent in the "Notes" space, and enter the monthly rent on the line provided.)
(Include site rent for mobile homes if it is to be paid separately.)
(146) $ _____ . 00 Per month
(147) 1 ☐ More frequently than once a month
2 ☐ Less frequently than once a month
3 ☐ Once a month
Notes

23. Is this house (apartment) in a public housing project; that is, is it owned by a local housing authority or other public agency? (151)
1 ☐ Yes
2 ☐ No

24. In addition to rent, does the renter also pay for –
a. Electricity? (153)
1 ☐ Yes
2 ☐ No, included in rent
3 ☐ No, electricity not used

b. Gas? (155)
1 ☐ Yes
2 ☐ No, included in rent
3 ☐ No, gas not used

c. Water? (157)
1 ☐ Yes
2 ☐ No, included in rent or no charge

d. Oil, coal, kerosene, wood, etc.? (159)
1 ☐ Yes
2 ☐ No, included in rent
3 ☐ No, these fuels not used or obtained free

25. In addition to rent, does the renter also pay for garbage and trash collection? (161)
1 ☐ Yes
2 ☐ No

Facsimile of the Annual Housing Survey Questionnaire: 1977—Continued

Section IIB – VACANT UNITS – Continued

CHECK ITEM C (See Control Card item 27a)
- [ ] One-unit structure, or a mobile home or trailer – Skip to 27a
- [ ] Two-or-more-unit structure – Ask 26a

26a. Does the owner of this building/Do you (if speaking to the owner) live on this property? (172) 1 [ ] Yes – Skip to 27a; 2 [ ] No; 3 [ ] Don't know

b. Is there a resident manager, superintendent or janitor who lives on this property? (173) 1 [ ] Yes; 2 [ ] No; 3 [ ] Don't know

OBSERVATION
27a. Is the unit boarded-up? (240) 1 [ ] Yes; 2 [ ] No

OBSERVATION
b. Are there any buildings (other than this building) that appear to be abandoned and/or are there any buildings with windows broken or boarded-up on this street? (239) 1 [ ] Yes; 2 [ ] No

CHECK ITEM D (See Control Card item 27a)
- [ ] One-unit structure, or a mobile home or trailer – Skip to Check item E
- [ ] Two-or-more-unit structure – Ask 28a

OBSERVATION
28a. Do the public halls in this building have light fixtures? (242) 1 [ ] Yes; 2 [ ] No . . . . . ; 3 [ ] No public halls } Skip to 29a

b. Are the light fixtures in working order? (243) 1 [ ] All in working order; 2 [ ] Some in working order; 3 [ ] None in working order

29a. Are there loose, broken, or missing steps on any common stairways inside this building or attached to this building? (244) 1 [ ] Yes; 2 [ ] No; 3 [ ] No common stairways – Skip to 30

b. Are all stair railings firmly attached? (245) 1 [ ] Yes; 2 [ ] No; 3 [ ] No stair railings

OBSERVATION – *Fill for 2 or more unit structures*
30. How many stories (floors) are there from the main entrance of the building to the main entrance of the apartment? (289) 1 [ ] None, on same floor; 2 [ ] One (up or down); 3 [ ] Two or more (up or down)

CHECK ITEM E
- [ ] "Urban" box marked in Control Card item 37a – *End AHS-2 Interview and go to Control Card item 39*

BOTH "Rural" box marked in Control Card item 37a AND
- [ ] "Yes" in Control Card item 37c or 37d – Ask 31
- [ ] "No," "NA" or "DK" in Control Card item 37c or 37d – *End AHS-2 Interview and go to Control Card item 39*

31. During the past 12 months did sales of crops, livestock and other farm products from this place amount to $1,000 or more? (425) 1 [ ] Yes; 2 [ ] No } *End AHS-2 Interview and go to Control Card item 39*

FORM AHS-2 (8-20-77) Page 7

Section IIIA – OCCUPIED UNITS *(Include URE)*

TRANSCRIBE FROM CONTROL CARD

1. Line number of household respondent (cc 10)
(011) _____

HOUSEHOLD CHARACTERISTICS – *DO NOT LIST URE'S ("N" IN 11C) UNLESS ENTIRE HOUSEHOLD IS URE*

2a. Line number (cc 10)	2b. Relationship to household head (cc 11b) INCLUDE HEAD	OFFICE USE ONLY	2c. Age (cc 14)	2d. Marital status (For persons 14+) (cc 15) 1 – Married 2 – Widowed 3 – Divorced 4 – Separated 5 – Never married ENTER CODE	2e. Race (cc 16) 1 – White 2 – Negro 3 – Other ENTER CODE	2f. Sex (cc 17) CIRCLE ONE Male	Female
PGM 3						1	2
						1	2
						1	2
						1	2
						1	2
						1	2
						1	2
						1	2
						1	2
						1	2
						1	2
						1	2
						1	2
						1	2
						1	2
						1	2
						1	2
						1	2
						1	2
						1	2

FORM AHS-2 (8-20-77) Page 8

Facsimile of the Annual Housing Survey Questionnaire: 1977 —Continued

PGM 4

Section IIIA – OCCUPIED UNITS *(Include URE)* – Continued

TRANSCRIBE FROM CONTROL CARD

3. Highest grade completed by head (cc 19)

(012)
0 ☐ Never attended school

1 ☐ Kindergarten
2 ☐ First
3 ☐ Second
4 ☐ Third
5 ☐ Fourth
6 ☐ Fifth
7 ☐ Sixth
8 ☐ Seventh
9 ☐ Eighth
10 ☐ Ninth
11 ☐ Tenth
12 ☐ Eleventh
13 ☐ Twelfth

College (Academic years)

14 ☐ C1
15 ☐ C2
16 ☐ C3
17 ☐ C4
18 ☐ C5
19 ☐ C6 or more

4. Ethnic origin (cc 20)

(013)
1 ☐ Mexican-American
2 ☐ Chicano
3 ☐ Mexican
4 ☐ Mexicano
5 ☐ Puerto Rican
6 ☐ Cuban
7 ☐ Central or South American
8 ☐ Other Spanish – *Specify* _____
9 ☐ Other – *Specify* _____

5. When head moved in (cc 21)

After April 1, 1970

(014) Month (01–12) / Year

OR

(014)
1 ☐ 1965 to April 1, 1970
2 ☐ 1960 to 1964
3 ☐ 1950 to 1959
4 ☐ 1949 or earlier
} Go to 6

NOTES

FORM AHS-2 (6-20-77) Page 9

Section IIIA – OCCUPIED UNITS *(Include URE)* – Continued

TRANSCRIBE FROM CONTROL CARD

6. Tenure (cc 25a)

(019)
1 ☐ Owned or being bought
2 ☐ Owned or being bought as a cooperative
3 ☐ Owned or being bought as a condominium
4 ☐ Rented for cash by you or someone else
} Skip to 8a
5 ☐ Occupied without payment of cash rent

7a. Why no cash rent (cc 26a)

(020)
1 ☐ Provided by job
2 ☐ Provided by friend or relative
3 ☐ Other . . . . . .
} Skip to 8a

b. Type of job (cc 26b)

Farm related

(021)
1 ☐ Tenant farmer (rent in crops and/or livestock)
2 ☐ Farm manager
3 ☐ Farm laborer or farm foreman
4 ☐ Other – *Specify* _____
5 ☐ Nonfarm related

Notes

FORM AHS-2 (6-20-77) Page 10

Facsimile of the Annual Housing Survey Questionnaire: 1977—Continued

Section IIIA – OCCUPIED UNITS (Include URE) – Continued

TRANSCRIBE FROM CONTROL CARD

8a. Number of living quarters (cc 27a)	(022) 1 ☐ Mobile home or trailer (no permanent room attached) 2 ☐ One, detached from any other building } Skip to 8d 3 ☐ One, attached to one or more buildings } 4 ☐ 2 . . . . . } Skip to 8e 5 ☐ 3 or 4 . . . . . } 6 ☐ 5 to 9 7 ☐ 10 to 19 8 ☐ 20 to 49 9 ☐ 50 or more } Skip to 10a
b. Anchored mobile home (cc 27b)	(023) 1 ☐ Yes 2 ☐ No 3 ☐ Don't know
c. In group of 6 or more mobile homes (cc 27c)	(024) 1 ☐ Yes 2 ☐ No } Skip to 9a
☐ Renter occupied – Skip to 8e d. Other living quarters on property (cc 27d)	(025) 1 ☐ Yes 2 ☐ No
e. Commercial establishment on property (cc 27e)	(026) 1 ☐ Yes 2 ☐ No
f. Medical or dental office on property (cc 27f)	(027) 1 ☐ Yes 2 ☐ No } Skip to 10a
9a. Year mobile home (trailer) acquired (cc 28a)	(028) 19 _____
b. Mobile home (trailer) new when acquired (cc 28b)	(029) 1 ☐ Yes 2 ☐ No
c. Purchase price (cc 28c)	(030) $ _____ . [00] Purchase price } Skip to 11 0 ☐ Not purchased
10a. Number of stories (floors) (cc 29a)	(031) 1 ☐ 1 to 3 – Skip to 11 2 ☐ 4 to 6 3 ☐ 7 to 12 4 ☐ 13 or more
b. Passenger elevator (cc 29b)	(032) 1 ☐ Yes 2 ☐ No
11. Number of rooms (cc 30)	(033) _____ Rooms
12. Working electric wall outlet (wall plug) in each room (cc 31)	(034) 1 ☐ Yes 2 ☐ No
13. Concealed wiring (cc 32)	(035) 1 ☐ Yes 2 ☐ No

FORM AHS-2 (6-20-77) Page 11

Section IIIA – OCCUPIED UNITS (Include URE) – Continued

TRANSCRIBE FROM CONTROL CARD

14a. Source of water (cc 33a)	(036) 1 ☐ A public system or private company – Skip to 15a 2 ☐ An individual well – Fill 14b 3 ☐ Some other source – Specify – Skip to 15a _____
b. Type of well (cc 33b)	(037) 1 ☐ Drilled 2 ☐ Dug
☐ Two-or-more unit structure – Skip to 16 15a. Storm windows (cc 34a)	(040) 1 ☐ Yes, all windows 2 ☐ Yes, some windows 3 ☐ No
b. Storm doors (cc 34b)	(041) 1 ☐ Yes, all doors 2 ☐ Yes, some doors 3 ☐ No
c. Attic or roof insulation (cc 34c)	(042) 1 ☐ Yes 2 ☐ No 3 ☐ Don't know
☐ Rented for cash or occupied without payment of cash rent – Skip to 17 16. Garage or carport available (cc 35)	(043) 1 ☐ Yes 2 ☐ No
17. Cooking fuel (cc 36)	(044) Gas 1 ☐ From underground pipes serving the neighborhood 2 ☐ Bottled, tank, or LP 3 ☐ Electricity 4 ☐ Fuel oil, kerosene, etc. 5 ☐ Coal or coke 6 ☐ Wood 7 ☐ Other fuel 8 ☐ No fuel used
18. Use of telephone (cc 38a)	(045) 1 ☐ Yes 2 ☐ No

END OF TRANSCRIPTION

NOTES

FORM AHS-2 (6-20-77) Page 12

Facsimile of the Annual Housing Survey Questionnaire: 1977 —Continued

Section IIIB – OCCUPIED UNITS *(Include URE)*

CHECK ITEM A

Mark all 3 parts (See cc 21)

(1) Household head lived here last 90 days . . . . . (055) 1 ☐ Yes 2 ☐ No

(2) Household head lived here last winter . . . . . (056) 1 ☐ Yes 2 ☐ No

(3) Household head **MOVED** here during the last 12 months . . . . (057) 1 ☐ Yes 2 ☐ No

INTERVIEWER MARK 1

☐ URE household *(See item 7, page 1) – Skip to 32*

(See cc Item 25 and AHS-2 Check Item A(3))

OWNED OR BEING BOUGHT AND:

☐ Household head moved here during last 12 months ("Yes" box marked in Check Item A(3)) – *Ask 30a*

☐ All others – *Skip to 31*

30a. Is this the first home . . . (head) has ever owned as (his/her) usual residence? *(Do not include vacation homes, or homes purchased for commercial or rental purposes.)* (430) 1 ☐ Yes – *Skip to 31* 2 ☐ No – *Ask 30b* 3 ☐ Head is not the owner – *Skip to 31*

b. How many homes has . . . (head) owned altogether? *(Do not include vacation homes, or homes purchased for commercial or rental purposes.)* (431) 1 ☐ Two 2 ☐ Three or more

31. Were (was) you (head) the first occupants of this house (apartment) or did someone else live here before you (head)? (432) 1 ☐ First occupants 2 ☐ Previously occupied

32. On April 1, 1975, was . . . (head) in the U.S. Armed Forces? (018) 1 ☐ Yes 2 ☐ No

INTERVIEWER MARK 2

(See cc item 21)

☐ Item 21 is after April 1, 1975 – *Ask 33*

☐ Item 21 is April 1, 1975 or earlier – *Skip to 35*

33. On April 1, 1975, in which State, county and city (town, borough or village) did . . . (head) live?

State

County

City (Town, Borough or Village)

(015) 0 ☐ Outside the United States – *Skip to 35*

(017) ☐☐☐☐☐

INTERVIEWER INSTRUCTION

"City (town, borough or village)" entered in item 33 – *Ask item 34 of "that" place.*

No place name entered in item 33, ask item 34 of "a city (town, borough or village)." For "Yes" answers to item 34 for "a city . . ." – *Ask for name of place and enter it on the line in item 33.*

34. Did . . . (head) live inside the limits of that (a) city (town, borough or village)? (016) 1 ☐ Yes 2 ☐ No

Section IIIB – OCCUPIED UNITS *(Include URE)*

35. How many bedrooms do you have in your house (apartment)? Count rooms used mainly for sleeping even if used for other purposes. (058) _____ Bedrooms

OR

0 ☐ None – *Skip to 38*

36a. Is it necessary to go through anyone's bedroom to get to any bathroom? (059) 1 ☐ Yes 2 ☐ No

b. Is it necessary to go through anyone's bedroom to get to any other room? (060) 1 ☐ Yes 2 ☐ No

CHECK ITEM B

(See cc 11c) Do not count persons with usual residence elsewhere unless entire household is URE.

☐ Household has 1 or 2 persons – *Skip to 38*

☐ Household has 3 or more persons – *Ask 37a*

37a. Are any bedrooms used for sleeping by 3 or more persons? (061) ☐ Yes → **How many bedrooms are used for sleeping by 3 or more persons?** 1 ☐ 1 bedroom 2 ☐ 2 or more bedrooms 3 ☐ No – *Skip to 38*

b. Are any of the persons who use this bedroom (these bedrooms) 13 years of age or older? (062) 1 ☐ Yes 2 ☐ No

38. Do you have complete kitchen facilities in this house (building); that is, a kitchen sink with piped water, a refrigerator and a range or a cookstove? (063) 1 ☐ Yes – For this household only 2 ☐ Yes – Also used by another household 3 ☐ No – *Skip to 40*

39. Are the kitchen sink, refrigerator, and range or cookstove all in usable condition? (064) 1 ☐ Yes – *Skip to Check Item C* 2 ☐ No

40. Do you have piped water –

a. In this building? (066) 1 ☐ Yes – *Skip to Check Item C* 2 ☐ No

b. Available within 1/4 mile? (067) 1 ☐ Yes 2 ☐ No } *Skip to 45b*

NOTES

Facsimile of the Annual Housing Survey Questionnaire: 1977 — Continued

Section IIIB – OCCUPIED UNITS *(Include URE)* – Continued

CHECK ITEM C — Household head lived here last 90 days *(See Check Item A(1), page 13)*
☐ Yes – *Ask 41a*
☐ No – *Skip to 42*

41a. At any time in the last 90 days were you COMPLETELY without running water? (068) 1 ☐ Yes 2 ☐ No – *Skip to 42*

b. Were you completely without running water for 6 consecutive hours or more? (069) 1 ☐ Yes 2 ☐ No 3 ☐ Don't know } *Skip to 42*

c. How many times? (070) 1 ☐ 1 2 ☐ 2 3 ☐ 3 or more

d. What was the (most common) reason you were completely without water for 6 consecutive hours or more – was it because of problems inside the building or problems outside the building? (071) 1 ☐ Inside – *Specify problem* 2 ☐ Outside – *Specify problem*

42. Do you have complete plumbing facilities in this house (building); that is, hot and cold piped water, a flush toilet and a bathtub or shower? (072) 1 ☐ Yes – For this household only 2 ☐ Yes – Also used by another household 3 ☐ No } *Skip to 45a*

43. How many complete bathrooms and half bathrooms do you have?
A complete bathroom is a room with a flush toilet, bathtub or shower, and a washbasin with piped water. A half bathroom has at least a flush toilet or a bathtub or shower, but does not have all the facilities for a complete bathroom.
(Mark only one box) (073) 1 ☐ Complete plumbing facilities but not in one room 2 ☐ 1 complete bathroom 3 ☐ 1 complete bathroom plus half bath with no flush toilet 4 ☐ 1 complete bathroom plus half bath with flush toilet 5 ☐ 2 complete bathrooms 6 ☐ More than 2 complete bathrooms } *Skip to 45a*

CHECK ITEM D — Household head lived here last 90 days *(See Check Item A(1), page 13)*
☐ Yes – *Ask 44a*
☐ No – *Skip to 45a*

44a. At any time in the last 90 days was there a breakdown in your flush toilet; that is, was it completely unusable? (074) 1 ☐ Yes 2 ☐ No – *Skip to 45a*

b. Did any of these breakdowns last 6 consecutive hours or more? (075) 1 ☐ Yes 2 ☐ No – *Skip to 45a*

c. How many of these breakdowns were there? (076) 1 ☐ 1 2 ☐ 2 3 ☐ 3 4 ☐ 4 or more

d. What was the (most common) reason you were completely without the use of your flush toilet for 6 consecutive hours or more – was it because of problems inside the building or problems outside the building? (077) 1 ☐ Inside – *Specify problem* 2 ☐ Outside – *Specify problem*

FORM AHS-2 (8-20-77) Page 15

Section IIIB – OCCUPIED UNITS *(Include URE)* – Continued

45a. Is this house (building) connected to a public sewer? (078) 1 ☐ Yes – *Skip to Check Item E* 2 ☐ No

b. What means of sewage disposal do you use? (079) 1 ☐ Septic tank or cesspool 2 ☐ Chemical toilet 3 ☐ Privy 4 ☐ Use facilities in another structure 5 ☐ Other – *Describe* } *Skip to 47*

CHECK ITEM E — Household head lived here last 90 days *(See Check Item A(1), page 13)*
☐ Yes – *Ask 46a*
☐ No – *Skip to 47*

46a. At any time in the last 90 days was there a breakdown in your public sewer (septic tank or cesspool); that is, was it completely unusable? (080) 1 ☐ Yes 2 ☐ No – *Skip to 47*

b. Did any of these breakdowns last 6 consecutive hours or more? (081) 1 ☐ Yes 2 ☐ No 3 ☐ Don't know } *Skip to 47*

c. How many of these breakdowns were there? (082) 1 ☐ 1 2 ☐ 2 3 ☐ 3 or more

47. How is your house (apartment) heated – by gas, oil, electricity, or with some other fuel? (083) Gas → 1 ☐ From underground pipes serving the neighborhood 2 ☐ Bottled, tank, or LP 3 ☐ Fuel oil 4 ☐ Kerosene, etc. 5 ☐ Electricity 6 ☐ Coal or coke 7 ☐ Wood 8 ☐ Solar heat 9 ☐ Other fuel 0 ☐ No fuel used

48. What type of heating equipment does your house (apartment) have? *(Read answer categories)* *(Mark heating equipment used most)* (084) 1 ☐ A central warm-air furnace with ducts in individual rooms 2 ☐ Heat pump 3 ☐ Steam or hot water system 4 ☐ Built-in electric units (permanently installed in wall, ceiling, or baseboard) 5 ☐ Floor, wall, or pipeless furnace 6 ☐ Room heaters WITH flue or vent burning gas, oil, or kerosene 7 ☐ Room heaters WITHOUT flue or vent burning gas, oil, or kerosene 8 ☐ Fireplaces, stoves, or portable room heaters } *Skip to Check Item G* 9 ☐ Unit has no heating equipment – *Skip to 53a*

FORM AHS-2 (8-20-77) Page 16

Facsimile of the Annual Housing Survey Questionnaire: 1977—Continued

Section IIIB – OCCUPIED UNITS (Include URE) – Continued

CHECK ITEM F Household head lived here LAST WINTER (See Check Item A(2), page 13)
- ☐ Yes – Ask 49
- ☐ No – Skip to 50

49. During the winter of . . . (year), when your regular heating system was working, did you, at any time, have to use additional sources of heat because your regular system did not provide enough heat? Do not include additional sources of heat used solely because of the current energy shortage. (Additional sources of heat may be the kitchen stove, a fireplace, or a portable heater.)
- (085) 1 ☐ Yes
- 2 ☐ No

50. How many rooms do you have without hot air ducts or registers, radiators, or room heaters? Do not count kitchen or bathrooms.
- (086) 1 ☐ None
- 2 ☐ 1 room
- 3 ☐ 2 rooms
- 4 ☐ 3 or more rooms

CHECK ITEM G Household head lived here LAST WINTER (See Check Item A(2), page 13)
- ☐ Yes – Ask 51a
- ☐ No – Skip to 53a

51a. At any time during the winter of . . . (year), was there a breakdown in your heating equipment; that is, was it completely unusable for 6 consecutive hours or more?
- (087) 1 ☐ Yes
- 2 ☐ No – Skip to 52a

b. How many times did that happen?
- (088) 1 ☐ 1
- 2 ☐ 2
- 3 ☐ 3
- 4 ☐ 4 or more

52a. During the winter of . . . (year), did you completely close certain rooms for a week or longer because you couldn't get them warm? Do not include rooms closed solely for the purpose of saving fuel due to the current energy shortage. (Include kitchens and bathrooms)
- (089) 1 ☐ Yes
- 2 ☐ No – Skip to 53a

b. Which rooms? (Mark all that apply)
- (090) 1 ☐ Living room
- 2 ☐ Dining room
- 3 ☐ One or more bedrooms
- 4 ☐ Other – Specify _____

53a. Do you have air conditioning, either individual room units or a central system?
- (091) 1 ☐ Yes
- 2 ☐ No – Skip to Check Item H

b. Which do you have?
- (092) 1 ☐ Central – Skip to Check Item H
- 2 ☐ Room units

c. How many room units do you have?
- (093) _____ Room units

Section IIIB – OCCUPIED UNITS (Include URE) – Continued

CHECK ITEM H Household head lived here last 90 days (See Check Item A(1), page 13)
- ☐ Yes – Ask 54a
- ☐ No – Skip to 55a

54a. Have any electric fuses or breaker switches blown in your house (apartment) in the last 90 days?
- (094) 1 ☐ Yes
- 2 ☐ No . . . . . } Skip to 55a
- 3 ☐ Don't know

b. How many times did this happen?
- (095) 1 ☐ 1
- 2 ☐ 2
- 3 ☐ 3 or more

55a. Does your house (apartment) have garbage collection service (either public or private)?
- (096) 1 ☐ Yes
- 2 ☐ No . . . . . } Skip to 55c
- 3 ☐ Don't know

b. How often is the garbage collected?
- (097) 1 ☐ Less than once a week
- 2 ☐ Once a week . . . . . } Skip to 56a
- 3 ☐ Twice a week . . . . . }
- 4 ☐ Three or more times a week }
- 5 ☐ Don't know . . . . . }

c. How do you dispose of your garbage? (If more than one method used, mark the one used most.)
- (098) 1 ☐ Incinerator
- 2 ☐ Trash chute or compactor
- 3 ☐ Garbage disposal
- 4 ☐ Carry out to be picked up
- 5 ☐ Other – Specify _____

56a. Is there a basement in this house (building)? (A basement is an enclosed space in which persons can walk upright under all or part of the building.)
- (099) 1 ☐ Yes
- 2 ☐ No – Skip to 57

b. Does the basement show any signs of water having leaked in from the outside?
- (100) 1 ☐ Yes
- 2 ☐ No
- 3 ☐ Don't know

57. Does the roof of this house (building) leak?
- (101) 1 ☐ Yes
- 2 ☐ No
- 3 ☐ Don't know

58a. Does this house (apartment) have open cracks or holes in the interior walls or ceiling? (Do not include hairline cracks)
- (102) 1 ☐ Yes
- 2 ☐ No

b. Does this house (apartment) have holes in the floors?
- (103) 1 ☐ Yes
- 2 ☐ No

59a. Is there any area of broken plaster on the ceiling or inside walls which is larger than this piece of paper?
(SHOW CLOSED INTERVIEWER INFORMATION CARD BOOKLET)
- (104) 1 ☐ Yes
- 2 ☐ No

b. Is there any area of peeling paint on the ceiling or inside walls which is larger than this piece of paper?
(SHOW CLOSED INTERVIEWER INFORMATION CARD BOOKLET)
- (105) 1 ☐ Yes
- 2 ☐ No

Facsimile of the Annual Housing Survey Questionnaire: 1977—Continued

Section IIIB – OCCUPIED UNITS *(Include URE)* – Continued

CHECK ITEM I
- ☐ If "Yes" was marked in any of the six previous questions 56b, 57, 58a, 58b, 59a, and/or 59b – *Ask 60*
- ☐ Any entry other than "Yes" in ALL of the above items – *Skip to Check Item J*

60. Is . . . *(Specify the condition(s) mentioned in any of the six previous questions)* so objectionable that you would like to move from this house? (106) 1 ☐ Yes 2 ☐ No

CHECK ITEM J
Household head lived here last 90 days *(See Check Item A(1), page 13)*
- ☐ Yes – *Ask 61a*
- ☐ No – *Skip to Check Item K*

61a. At any time in the last 90 days have you seen any mice or rats, or signs of mice or rats in this house (building)? (107) 1 ☐ Yes 2 ☐ No – *Skip to Check Item K*

b. Do you know whether they were mice or rats? (433) 1 ☐ Yes, mice 2 ☐ Yes, rats 3 ☐ Yes, mice and rats 4 ☐ Don't know

c. Is this house (building) serviced by an exterminator regularly, only when needed, irregularly, or not at all? *(Include only exterminator service for mice or rats)* (108) 1 ☐ Regularly 2 ☐ Only when needed 3 ☐ Irregularly 4 ☐ Not at all

CHECK ITEM K
TENURE (cc item 25a)
- ☐ **OWNED AS A COOPERATIVE** – *Skip to 80, page 24*
- ☐ **OWNED AS A CONDOMINIUM** – *Skip to 63*
- **OWNED OR BEING BOUGHT**
  - *(See cc item 27a)* ☐ One-unit structure, or a mobile home or trailer – *Ask 62*; ☐ Two-or-more- unit structure – *Skip to 80, page 24*
- **RENTED FOR CASH**
  - *(See cc item 27a)* ☐ One-unit structure – *Ask 62*; ☐ Two-or-more-unit structure or a mobile home or trailer – *Skip to 71, page 22*
- ☐ **OCCUPIED WITHOUT PAYMENT OF CASH RENT** – *Ask 62*

(If rural transcribe from cc item 37b. If urban ask or fill by observation.)
62. Does this place have 10 acres or more? (109) 1 ☐ Yes 2 ☐ No

CHECK ITEM L
(See Check Item K)
- **OWNED OR BEING BOUGHT**
  - If this is a –
    - ☐ One-unit structure on less than 10 acres and there is no commercial establishment or medical or dental office on the property ("No" in Control Card items 27e and f) – *Ask 63*
    - ☐ Mobile home or trailer on less than 10 acres – *Skip to 64a*
    - ☐ All others – *Skip to 80*
- **RENTED FOR CASH**
  - If this is a –
    - ☐ One-unit structure on less than 10 acres – *Skip to 71*
    - ☐ One-unit structure on 10 acres or more – *Skip to 80*
- **OCCUPIED WITHOUT PAYMENT OF CASH RENT**
  - If this is a –
    - ☐ One-unit structure on less then 10 acres – *Skip to Check Item N, page 23*
    - ☐ One-unit structure on 10 acres or more – *Skip to 80*
    - ☐ Two-or-more unit structure, or a mobile home or trailer – *Skip to Check Item N, page 23*

FORM AHS-2 (6-20-77) Page 19

Section IIIB – OCCUPIED UNITS *(Include URE)* – Continued

63. How much do you think this property, that is, house and lot, (condominium unit) would sell for on today's market?

SHOW FLASHCARD B

(110)
1 ☐ Less than $5,000
2 ☐ $ 5,000 – $ 7,499
3 ☐ 7,500 – 9,999
4 ☐ 10,000 – 12,499
5 ☐ 12,500 – 14,999
6 ☐ 15,000 – 17,499
7 ☐ 17,500 – 19,999
8 ☐ 20,000 – 24,999
9 ☐ 25,000 – 29,999
10 ☐ 30,000 – 34,999
11 ☐ 35,000 – 39,999
12 ☐ 40,000 – 49,999
13 ☐ 50,000 – 59,999
14 ☐ 60,000 – 74,999
15 ☐ 75,000 – 99,999
16 ☐ 100,000 – 124,999
17 ☐ 125,000 – 149,999
18 ☐ 150,000 or more

CHECK ITEM M
(See Control Card item 25a)
- ☐ **OWNED AS A CONDOMINIUM** – *Skip to 80, page 24*
- ☐ All others – *Skip to 65*

64a. Do you own the mobile home (trailer) SITE or is it rented? (111) 1 ☐ Owned – *Skip to c* 2 ☐ Rented – *Ask b*

b. What is the MONTHLY rent for the site? 0 ☐ Occupied without payment of cash rent (112) $ _____ . 00

c. Do you have an installment loan or contract on this mobile home (trailer) or do you own it free and clear? (113) 1 ☐ Installment loan or contract – *Skip to 66a* 2 ☐ Owned free and clear – *Skip to 67a*

65. Do you have a mortgage, deed of trust, or land contract on this property, or do you own it free and clear? (114) 1 ☐ Mortgage, deed of trust, or land contract 2 ☐ Owned free and clear – *Skip to 67a*

66a. In regard to the mortgage (loan), what are the required payments to the lender? If more than one mortgage (loan) on this property (mobile home or trailer), give sum of payments. *(If there are separate loans on the mobile home and its site, combine amounts.)*
(115) $ _____ . 00
(116) PER 1 ☐ Month 2 ☐ Year ☐ Other – *Specify* _____

b. In regard to the mortgage (loan), do the required payments include –
(1) Real estate taxes on this property? (117) 1 ☐ Yes 2 ☐ No
(2) Fire and hazard insurance? (118) 1 ☐ Yes 2 ☐ No

c. What kind of mortgage (loan) do you have?

SHOW FLASHCARD C

(119)
1 ☐ Federal Housing Administration
2 ☐ Veterans Administration
3 ☐ Farmers Home Administration
4 ☐ None of the above
} *Skip to 68*

FORM AHS-2 (6-20-77) Page 20

Facsimile of the Annual Housing Survey Questionnaire: 1977—Continued

Section IIIB – OCCUPIED UNITS (*Include URE*) – Continued

67a. Did you place or assume a mortgage (loan) when you acquired this property (mobile home)?	(120) 1 ☐ Yes – *Skip to 68* 2 ☐ No
b. How did you acquire this property (mobile home)?	(121) 1 ☐ Inheritance or gift 2 ☐ Paid all cash 3 ☐ Other manner – *Specify* _____
68. Do you pay for –	
a. (1) Electricity:	(122) 1 ☐ Yes 2 ☐ No, electricity not used – *Skip to b(1)*
(2) What is the average MONTHLY cost?	(123) $ _____ . 00
b. (1) Gas?	(124) 1 ☐ Yes 2 ☐ No, gas not used – *Skip to c(1)*
(2) What is the average MONTHLY cost?	(125) $ _____ . 00
c. (1) Oil, coal, kerosene, wood, etc.?	(126) 1 ☐ Yes 2 ☐ No, these fuels not used or obtained free – *Skip to d(1)*
(2) What is the YEARLY cost?	(127) $ _____ . 00
d. (1) Fire and hazard insurance? (*Also include if part of mortgage payments.*)	(128) 1 ☐ Yes 2 ☐ No – *Skip to e(1)*
(2) What is the YEARLY cost?	(129) $ _____ . 00
e. (1) Real estate taxes? (*Also include if part of mortgage payments.*)	(130) 1 ☐ Yes 2 ☐ No – *Skip to f(1)*
(2) What is the YEARLY cost? (*Do not include taxes in arrears from previous years.*)	(131) $ _____ . 00
f. (1) Water supply and sewage disposal, separately from real estate taxes?	(132) 1 ☐ Yes 2 ☐ No or payment included in real estate taxes – *Skip to g(1)*
(2) What is the YEARLY cost?	(133) $ _____ . 00
g. (1) Garbage and trash collection, separately from real estate taxes?	(134) 1 ☐ Yes 2 ☐ No or payment included in real estate taxes – *Skip to 69a*
(2) What is the YEARLY cost?	(135) $ _____ . 00

FORM AHS-2 (6-20-77) Page 21

Section IIIB – OCCUPIED UNITS (*Include URE*) – Continued

69a. During the past 12 months – (1) Were any additions made to your property such as a room, basement, porch, or garage?	(136) 1 ☐ Yes 2 ☐ No – *Skip to b(1)*
(2) Did any job cost $200 or more?	(137) 1 ☐ Yes 2 ☐ No
b. (1) Have any alterations been made to your property such as remodeling the kitchen or a bathroom, installing walks, driveways, fences, storm windows or doors, or planting trees or shrubbery?	(138) 1 ☐ Yes 2 ☐ No – *Skip to c(1)*
(2) Did any job cost $200 or more?	(139) 1 ☐ Yes 2 ☐ No
c. (1) Have you had any replacement jobs on your property such as resurfacing the roof or outer walls, replacing gutters or downspouts, or replacing or installing fixed heating, electrical, or plumbing equipment? (Do not include appliances such as clothes washers, refrigerators, window air conditioners, etc.)	(140) 1 ☐ Yes 2 ☐ No – *Skip to d(1)*
(2) Did any job cost $200 or more?	(141) 1 ☐ Yes 2 ☐ No
d. (1) Have you made any repairs on your property such as painting or papering a room, or patching a driveway or broken fence?	(142) 1 ☐ Yes 2 ☐ No – *Skip to 70a*
(2) Did any job cost $200 or more?	(143) 1 ☐ Yes 2 ☐ No
70a. In the next 12 months, do you plan to make any additions, alterations, replacements, or repairs of the type I just asked you about?	(144) 1 ☐ Yes 2 ☐ No . . . . . 3 ☐ Don't know } *Skip to 80*
b. Do you expect any job to cost $200 or more?	(145) 1 ☐ Yes . . . . 2 ☐ No . . . . . 3 ☐ Don't know } *Skip to 80*
71. What is the MONTHLY rent? (*If rent is not paid by the month, mark the time period covered, compute MONTHLY rent in "Notes" space, and enter monthly rent on the line provided.*) (*Do not include site rent for mobile homes if it is paid separately.*)	(146) $ _____ . 00 Per month (147) 1 ☐ More frequently than once a month 2 ☐ Less frequently than once a month 3 ☐ Once a month Notes

FORM AHS-2 (6-20-77) Page 22

Facsimile of the Annual Housing Survey Questionnaire: 1977—Continued

Section IIIB – OCCUPIED UNITS (*Include URE*) – Continued

CHECK ITEM N (See Control Card item 27a)
☐ Mobile home or trailer – *Ask 72a*
☐ All others – *Skip to 73*

72a. Do you own the mobile home site or is it rented?	(148) 1 ☐ Owned – *Skip to 75* 2 ☐ Rented
b. What is the MONTHLY rent for the site?	(149) $_____ . 00 0 ☐ Occupied without payment of cash rent – *Skip to 75*
c. Is the site rent included with the rent for the mobile home?	(150) 1 ☐ Yes 2 ☐ No } *Skip to 75*
73. Is this house (apartment) in a public housing project; that is, is it owned by a local housing authority or other public agency?	(151) 1 ☐ Yes – *Skip to 75* 2 ☐ No
74. Are you paying a lower rent because the Federal, State, or local Government is paying part of the cost?	(152) 1 ☐ Yes 2 ☐ No
75. (In addition to your rent) do you pay for —	
a. (1) Electricity?	(153) 1 ☐ Yes 2 ☐ No, included in rent or supplied free 3 ☐ No, electricity not used } *Skip to b(1)*
(2) What is the average MONTHLY cost?	(154) $_____ . 00
b. (1) Gas?	(155) 1 ☐ Yes 2 ☐ No, included in rent or supplied free 3 ☐ No, gas not used } *Skip to c(1)*
(2) What is the average MONTHLY cost?	(156) $_____ . 00
c. (1) Water?	(157) 1 ☐ Yes 2 ☐ No, included in rent or no charge – *Skip to d(1)*
(2) What is the YEARLY cost?	(158) $_____ . 00
d. (1) Oil, coal, kerosene, wood, etc.?	(159) 1 ☐ Yes 2 ☐ No, included in rent 3 ☐ No, these fuels not used or obtained free } *Skip to 76a*
(2) What is the YEARLY cost?	(160) $_____ . 00

FORM AHS-2 (6-20-77)

Section IIIB – OCCUPIED UNITS (*Include URE*) – Continued

76a. (In addition to your rent) do you pay for garbage and trash collection?	(161) 1 ☐ Yes 2 ☐ No – *Skip to Check Item O*
b. What is the YEARLY cost?	(162) $_____ . 00

CHECK ITEM O (See Check Item K, page 19)
☐ Rented for cash – *Ask 77a*
☐ Occupied without payment of cash rent – *Skip to Check Item P*

77a. Do you rent this apartment (house) furnished or unfurnished?	(163) 1 ☐ Furnished 2 ☐ Unfurnished – *Skip to 77c*
b. Is the cost of this furniture included in the rent, or do you pay for it separately?	(164) 1 ☐ Included in rent – *Skip to 78a* 2 ☐ Separately – *Skip to 77d*
c. Do you rent furniture from some other source?	(165) 1 ☐ Yes 2 ☐ No – *Skip to 78a*
d. What is the MONTHLY cost?	(166) $_____ . 00
78a. Are offstreet parking facilities available in connection with this building?	(167) 1 ☐ Yes 2 ☐ No – *Skip to 78e*
b. Do you rent such a space?	(168) 1 ☐ Yes 2 ☐ No or available at no extra charge – *Skip to 78e*
c. Is the cost of the parking space included in the $ . . . (rent entered in 71), or do you pay for it separately?	(169) 1 ☐ Included in rent – *Skip to Check Item P* 2 ☐ Separately
d. What is the MONTHLY cost for this parking space?	(170) $_____ . 00 – *Skip to Check Item P*
e. Do you rent a parking space in the neighborhood other than that connected with the building?	(171) 1 ☐ Yes 2 ☐ No

CHECK ITEM P (See Control Card item 27a)
☐ One-unit structure, or a mobile home or trailer – *Skip to 80*
☐ Two-or-more-unit structure – *Ask 79a*

79a. Does the owner of this building live on this property?	(172) 1 ☐ Yes – *Skip to 80* 2 ☐ No 3 ☐ Don't know
b. Is there a resident manager, superintendent, or janitor who lives on this property?	(173) 1 ☐ Yes 2 ☐ No 3 ☐ Don't know
80. Do you or any member of your household own a second home or other living quarters which you occupy sometime during the year? Do not include units which are occupied as usual residence by caretakers, custodians, housekeepers or relatives.	(174) 1 ☐ Yes 2 ☐ No

FORM AHS-2 (6-20-77)

Facsimile of the Annual Housing Survey Questionnaire: 1977 —Continued

Section IIIB – OCCUPIED UNITS (Include URE) – Continued

81a. How many cars or passenger automobiles are owned or regularly used by members of your household?

(Count company cars kept at home, do NOT count trucks.)

(175)
1 ☐ None
2 ☐ 1
3 ☐ 2
4 ☐ 3
5 ☐ 4 or more

b. How many trucks of one-ton capacity or less are owned or regularly used by members of your household?

(Count company trucks kept at home.)

(176)
1 ☐ None
2 ☐ 1
3 ☐ 2 or more

Skip to Check Item Q, page 26

82. FOR OFFICE USE

NOTES

Section IIIB – OCCUPIED UNITS (Include URE) – Continued

CHECK ITEM Q

☐ URE household (See item 7, page 1) – Skip to 105, page 31
(See Check Item A(3), page 13)
☐ Head moved here during the last 12 months – Ask 83
☐ Head has lived here 12 months or longer – Skip to 102a, page 30

83. The following questions are about the place where . . . (head) lived before moving here. What was the address of . . . 's (head) previous residence?

Address (Number and street)

City or town

County | State | ZIP code

OR

(177) 1 ☐ Outside the United States – Skip to 102a, page 30

84. What is the main reason . . . (head) moved from his previous residence?

(Write all reasons mentioned below, and then mark the main reason.)

EMPLOYMENT

(178)
1 ☐ Job transfer
2 ☐ Entered or left U.S. Armed Forces
3 ☐ Retirement
4 ☐ New job or looking for work
5 ☐ Commuting reasons
6 ☐ To attend school
7 ☐ Other

FAMILY

(178)
8 ☐ Needed larger house or apartment
9 ☐ Widowed
10 ☐ Separated
11 ☐ Divorced
12 ☐ Moved to be closer to relatives
13 ☐ Newly married
14 ☐ Family increased
15 ☐ Family decreased
16 ☐ Wanted to establish own household
17 ☐ Other

OTHER

(178)
18 ☐ Neighborhood overcrowded
19 ☐ Change in racial or ethnic composition of neighborhood
20 ☐ Wanted better neighborhood
21 ☐ Wanted to own residence
22 ☐ Lower rent or less expensive house
23 ☐ Wanted better house
24 ☐ Displaced by urban renewal, highway construction, or other public activity
25 ☐ Displaced by private action
26 ☐ Schools
27 ☐ Wanted to rent residence
28 ☐ Wanted residence with more conveniences
29 ☐ Natural disaster
30 ☐ Wanted change of climate
31 ☐ Other

Facsimile of the Annual Housing Survey Questionnaire: 1977—Continued

Section IIIB – OCCUPIED UNITS *(Include URE)* – Continued

85a. Was . . . (head) the head of the household in his previous residence at the time he moved?

(179) ☐ Yes
1 ☐ Respondent is the head – *Skip to INTERVIEWER INSTRUCTION*
2 ☐ Respondent is not the head – *Ask 85b*
3 ☐ No – *Skip to 102a, page 30*

b. Were you also a member of . . .'s (head) household in the previous residence?

(180) 1 ☐ Yes
2 ☐ No

INTERVIEWER INSTRUCTION ➡ If the respondent is the head, or "Yes" was marked in 85b – *Ask questions 86–101 in terms of "your" previous residence.* If "No" was marked in 85b – *Ask questions 86–101 in terms of "head's" previous residence.*

86. How many rooms were in . . .'s (your) (head) previous residence? Do not count bathrooms, porches, balconies, halls, foyers, or half-rooms.

(181) _____ Number

87. How many bedrooms were in . . .'s (your) (head) previous residence? Count rooms used mainly for sleeping, even if used for other purposes.

(182) _____ Number
0 ☐ None

88. How many persons were in . . .'s (your) (head) previous residence at the time . . . (you) (head) moved?

(183) _____ Number

89. Did . . . (you) (head) have complete plumbing facilities in . . .'s (your) (head) previous residence (building); that is, hot and cold piped water, a flush toilet, and a bathtub or shower?

☐ Yes → **Were these facilities used by . . .'s (your) (head) household only?**
(184) 1 ☐ Yes – Used for that household only
2 ☐ No – Also used by another household
3 ☐ No

90. How many living quarters, both occupied and vacant, were in the building where . . .'s (your) (head) previous residence was located?

(185) 1 ☐ Mobile home or trailer (no permanent room attached)
2 ☐ One, detached from any other building
3 ☐ One, attached to one or more buildings
4 ☐ 2
5 ☐ 3 or 4
6 ☐ 5 to 9
7 ☐ 10 to 19
8 ☐ 20 to 49
9 ☐ 50 or more

91a. Was . . .'s (your) (head) previous residence owned or being bought by someone in the household?

☐ Yes
Was it owned as a cooperative or condominium?
(186) 1 ☐ No – *Skip to Check Item R*
2 ☐ Yes, a cooperative – *Skip to 102a, page 30*
3 ☐ Yes, a condominium – *Skip to 93*
☐ No – *Ask 91b*

b. Was it rented for cash rent or occupied without payment of cash rent?

(186) 4 ☐ Rented for cash
5 ☐ Occupied without payment of cash rent

Section IIIB – OCCUPIED UNITS *(Include URE)* – Continued

CHECK ITEM R

TENURE OF PREVIOUS RESIDENCE *(See item 91, page 27)*

OWNED OR BEING BOUGHT
(See item 90 page 27)
☐ One-unit structure – *Ask 92a*
☐ Two-or-more unit structure, or a mobile home or trailer – *Skip to 102a, page 30*

RENTED FOR CASH OR OCCUPIED WITHOUT PAYMENT OF CASH RENT
(See item 90, page 27)
☐ One-unit structure – *Skip to 94*
☐ Two-or-more unit structure, or a mobile home or trailer – *Skip to Check Item S*

92a. Was that house on a place of 10 acres or more?

(187) 1 ☐ Yes – *Skip to 102a, page 30*
2 ☐ No

b. Was there a commercial establishment or medical or dental office on the property?

(188) 1 ☐ Yes – *Skip to 102a, page 30*
2 ☐ No

93. What was the value of that property when . . . (you) (head) moved; that is, about how much did that property (house and lot) (condominium unit), sell for, or would it have sold for, had it been for sale?

SHOW FLASHCARD B

(189)
1 ☐ Less than $5,000
2 ☐ $ 5,000 – $ 7,499
3 ☐ 7,500 – 9,999
4 ☐ 10,000 – 12,499
5 ☐ 12,500 – 14,999
6 ☐ 15,000 – 17,499
7 ☐ 17,500 – 19,999
8 ☐ 20,000 – 24,999
9 ☐ 25,000 – 29,999
10 ☐ 30,000 – 34,999
11 ☐ 35,000 – 39,999
12 ☐ 40,000 – 49,999
13 ☐ 50,000 – 59,999
14 ☐ 60,000 – 74,999
15 ☐ 75,000 – 99,999
16 ☐ 100,000 – 124,999
17 ☐ 125,000 – 149,999
18 ☐ 150,000 or more

} *Skip to 102a, page 30*

94. Was that house on a place of 10 acres or more?

(190) 1 ☐ Yes – *Skip to 102a, page 30*
2 ☐ No

CHECK ITEM S

(See item 91b, page 27)
☐ Rented for cash – *Ask 95*
☐ Occupied without payment of cash rent – *Skip to 96*

95. What was the MONTHLY rent for . . .'s (your) (head) previous apartment (house)?

If rent was not paid by the month, write the amount and the time period covered in the "Notes" space, then compute MONTHLY rent and enter on the line provided.) (Include site rent for mobile homes if it was paid separately.)

(191) $ _____ [00] Per month

NOTES

96. Was that house (apartment) in a public housing project; that is, was it owned by a local housing authority or other public agency?

(192) 1 ☐ Yes – *Skip to 98*
2 ☐ No

97. Did . . . (you) (head) pay a lower rent because the Federal, State, or local Government was paying part of the cost?

(193) 1 ☐ Yes
2 ☐ No

Facsimile of the Annual Housing Survey Questionnaire: 1977—Continued

Section IIIB – OCCUPIED UNITS *(Include URE)* – Continued

98. (In addition to rent), did . . . (you) (head) pay for –	
a. (1) Electricity?	(194) 1 ☐ Yes 2 ☐ No, included in rent or supplied free 3 ☐ No, electricity not used } *Skip to b(1)*
(2) What was the average MONTHLY cost?	(195) $ _____ . 00
b. (1) Gas?	(196) 1 ☐ Yes 2 ☐ No, included in rent or supplied free 3 ☐ No, gas not used } *Skip to c(1)*
(2) What was the average MONTHLY cost?	(197) $ _____ . 00
c. (1) Water?	(198) 1 ☐ Yes 2 ☐ No, included in rent or no charge – *Skip to d(1)*
(2) What was the YEARLY cost?	(199) $ _____ . 00
d. (1) Oil, coal, kerosene, wood, etc.?	(200) 1 ☐ Yes 2 ☐ No, included in rent 3 ☐ No, these fuels not used or obtained free } *Skip to 99a*
(2) What was the YEARLY cost?	(201) $ _____ . 00
99a. (In addition to rent), did . . . (you) (head) pay for garbage and trash collection?	(202) 1 ☐ Yes 2 ☐ No – *Skip to Check Item T*
b. What was the YEARLY cost?	(203) $ _____ . 00
CHECK ITEM T	(See item 91b, page 27) ☐ Rented for cash – *Ask 100a* ☐ Occupied without payment of cash rent – *Skip to 102a, page 30*
100a. Did . . . (you) (head) rent the apartment (house) furnished or unfurnished?	(204) 1 ☐ Furnished 2 ☐ Unfurnished – *Ask 100c*
b. Was the cost of the furniture included in the rent or did . . . (you) (head) pay for it separately?	(205) 1 ☐ Included in rent – *Skip to 101a* 2 ☐ Separately – *Ask 100d*
c. Did . . . (you) (head) rent furniture from some other source?	(206) 1 ☐ Yes 2 ☐ No – *Skip to 101a*
d. What was the MONTHLY cost?	(207) $ _____ . 00

Section IIIB – OCCUPIED UNITS *(Include URE)* – Continued

101a. Were offstreet parking facilities available in connection with the building?	(208) 1 ☐ Yes 2 ☐ No – *Skip to 101e*
b. Did . . . (you) (head) rent such a space?	(209) 1 ☐ Yes 2 ☐ No or available at no extra charge – *Skip to 101e*
c. Was the cost of the parking space included in the $ . . . (rent entered in 95), or did . . . (you) (head) pay for it separately?	(210) 1 ☐ Included in rent – *Skip to 102a* 2 ☐ Separately
d. What was the MONTHLY cost for that parking space?	(211) $ _____ . 00 – *Skip to 102a*
e. Did . . . (you) (head) rent a parking space in the neighborhood other than that connected with the building?	(212) 1 ☐ Yes 2 ☐ No

NOTE – *Ask all categories in 102a before proceeding to 102b.*

NOTE – *Ask 102b only for those categories in 102a which were answered "Yes."*

102a. The following questions are concerned with different aspects of your PRESENT neighborhood. Here is a list of conditions which many people have on their streets. Which, if any, do you have?		b. Here is a Flashcard. (Show *Flashcard D.*) Which of these 4 categories best describes how you feel about . . . (Condition)? *(Pause)* Does not bother you, bothers you a little, bothers you very much, or bothers you so much you would like to move.
(1) Street (highway) noise?	(213) 1 ☐ Yes 2 ☐ No	3 ☐ Does not bother 4 ☐ Bothers a little 5 ☐ Bothers very much 6 ☐ Bothers so much I would like to move
(2) Heavy traffic?	(214) 1 ☐ Yes 2 ☐ No	3 ☐ Does not bother 4 ☐ Bothers a little 5 ☐ Bothers very much 6 ☐ Bothers so much I would like to move
(3) Streets or roads continually in need of repair, or open ditches?	(215) 1 ☐ Yes 2 ☐ No	3 ☐ Does not bother 4 ☐ Bothers a little 5 ☐ Bothers very much 6 ☐ Bothers so much I would like to move
(4) Roads impassable due to snow, water, etc.?	(216) 1 ☐ Yes 2 ☐ No	3 ☐ Does not bother 4 ☐ Bothers a little 5 ☐ Bothers very much 6 ☐ Bothers so much I would like to move
(5) Poor street lighting?	(217) 1 ☐ Yes 2 ☐ No	3 ☐ Does not bother 4 ☐ Bothers a little 5 ☐ Bothers very much 6 ☐ Bothers so much I would like to move
(6) Neighborhood crime?	(218) 1 ☐ Yes 2 ☐ No	3 ☐ Does not bother 4 ☐ Bothers a little 5 ☐ Bothers very much 6 ☐ Bothers so much I would like to move
(7) Trash, litter, or junk in the streets (roads), or on empty lots, or on properties in this neighborhood?	(219) 1 ☐ Yes 2 ☐ No	3 ☐ Does not bother 4 ☐ Bothers a little 5 ☐ Bothers very much 6 ☐ Bothers so much I would like to move
(8) Boarded-up or abandoned structures?	(220) 1 ☐ Yes 2 ☐ No	3 ☐ Does not bother 4 ☐ Bothers a little 5 ☐ Bothers very much 6 ☐ Bothers so much I would like to move
(9) Occupied housing in rundown condition?	(221) 1 ☐ Yes 2 ☐ No	3 ☐ Does not bother 4 ☐ Bothers a little 5 ☐ Bothers very much 6 ☐ Bothers so much I would like to move
(10) Industries, businesses, stores, or other nonresidential activities?	(222) 1 ☐ Yes 2 ☐ No	3 ☐ Does not bother 4 ☐ Bothers a little 5 ☐ Bothers very much 6 ☐ Bothers so much I would like to move
(11) Odors, smoke, or gas?	(223) 1 ☐ Yes 2 ☐ No	3 ☐ Does not bother 4 ☐ Bothers a little 5 ☐ Bothers very much 6 ☐ Bothers so much I would like to move
(12) Noise from airplane traffic?	(224) 1 ☐ Yes 2 ☐ No	3 ☐ Does not bother 4 ☐ Bothers a little 5 ☐ Bothers very much 6 ☐ Bothers so much I would like to move

NOTE – *If "Yes" was answered for one or more of the categories in 102a, ask 102b.*

Facsimile of the Annual Housing Survey Questionnaire: 1977—Continued

Section IIIB – OCCUPIED UNITS (*Include URE*) – Continued

NOTE – *Ask ALL categories in 103a before proceeding to 103b.*

NOTE – *Ask 103b only for those categories in 103a which were answered "No."*

103. The following questions are concerned with neighborhood services.

a. Do you have satisfactory –

b. Please look again at Flashcard D. Does not having satisfactory (service) not bother you, bother you a little, bother you very much or bother you so much you would like to move?

	a.	b.
(1) Public transportation?	(225) 1 ☐ Yes 2 ☐ No 3 ☐ Don't know	(226) 1 ☐ Does not bother 2 ☐ Bothers a little 3 ☐ Bothers very much 4 ☐ Bothers so much I would like to move
(2) Schools?	(227) 1 ☐ Yes 2 ☐ No 3 ☐ Don't know	(228) 1 ☐ Does not bother 2 ☐ Bothers a little 3 ☐ Bothers very much 4 ☐ Bothers so much I would like to move
(3) Neighborhood shopping such as grocery stores or drug stores?	(229) 1 ☐ Yes 2 ☐ No 3 ☐ Don't know	(230) 1 ☐ Does not bother 2 ☐ Bothers a little 3 ☐ Bothers very much 4 ☐ Bothers so much I would like to move
(4) Police protection?	(231) 1 ☐ Yes 2 ☐ No 3 ☐ Don't know	(232) 1 ☐ Does not bother 2 ☐ Bothers a little 3 ☐ Bothers very much 4 ☐ Bothers so much I would like to move
(5) Outdoor recreation facilities such as parks, playgrounds or swimming pools?	(233) 1 ☐ Yes 2 ☐ No 3 ☐ Don't know	(234) 1 ☐ Does not bother 2 ☐ Bothers a little 3 ☐ Bothers very much 4 ☐ Bothers so much I would like to move
(6) Hospitals or health clinics?	(235) 1 ☐ Yes 2 ☐ No 3 ☐ Don't know	(236) 1 ☐ Does not bother 2 ☐ Bothers a little 3 ☐ Bothers very much 4 ☐ Bothers so much I would like to move

NOTE – *If "No" was answered for one or more categories in 103a, ask 103b.*

104a. In view of all the things we have talked about, how would you rate this NEIGHBORHOOD as a place to live – would you say it is excellent, good, fair, or poor?

(237) 1 ☐ Excellent 2 ☐ Good 3 ☐ Fair 4 ☐ Poor

b. How would you rate this HOUSE (building) as a place to live – would you say it is excellent, good, fair, or poor?

(238) 1 ☐ Excellent 2 ☐ Good 3 ☐ Fair 4 ☐ Poor

OBSERVATION

105. Are there any buildings that appear to be abandoned and/or are there any buildings with windows broken or boarded-up on this street?

(239) 1 ☐ Yes 2 ☐ No

CHECK ITEM U

☐ URE Household (See item 7, page 1) – *Ask 106*

(See Control Card item 27a) ☐ A one-unit structure, or a mobile home or trailer – *Skip to 109*

☐ Two-or-more-unit structure – *Skip to 107a*

Section IIIC – OCCUPIED UNITS (*Include URE*) – Continued

(*Ask for URE Households only*)

106. Is this UNIT intended for year-round use, for occupancy only on a seasonal basis or for use by migrant workers?

(241) 8 ☐ YEAR ROUND (occupied temporarily at time of interview)

Seasonal
10 ☐ Summers only
11 ☐ Winters only
12 ☐ Other seasonal – *Specify in notes*

9 ☐ Migratory

Skip to 112, page 33

OBSERVATION

107a. Do the public halls in this building have light fixtures?

(242) 1 ☐ Yes 2 ☐ No 3 ☐ No public halls — *Skip to 108a*

b. Are the light fixtures in working order?

(243) 1 ☐ All in working order 2 ☐ Some in working order 3 ☐ None in working order

108a. Are there loose, broken, or missing steps on any common stairways inside this building or attached to this building?

(244) 1 ☐ Yes 2 ☐ No 3 ☐ No common stairways – *Skip to 109*

b. Are all stair railings firmly attached?

(245) 1 ☐ Yes 2 ☐ No 3 ☐ No stair railings

109. In the last 12 months, how much did . . . earn in wages, salaries, tips and commissions (before taxes and deductions)?

(Obtain family income for head and all persons 14+ in household related to head by blood, marriage, or adoption. If the family has more than six members 14+, combine the amounts for all other persons on the last "Amount" line.)

Line No.	Amount (Dollars only)
(246) _____	(247) $ _____ . 00
(248) _____	(249) $ _____ . 00
(250) _____	(251) $ _____ . 00
(252) _____	(253) $ _____ . 00
(254) _____	(255) $ _____ . 00
(256) _____	(257) $ _____ . 00

110a. In the past 12 months, how much did this family (you) earn in net income from its (your) own business, professional practice or partnership?

(Exclude income previously reported in item 109.)

(258) $ _____ . 00

(259) 1 ☐ None 2 ☐ Lost money *(Enter amount LOST on line above)*

b. In the past 12 months, how much did this family (you) earn in net income from its (your) own farm or ranch?

(Exclude income previously reported in items 109 and 110a.)

(260) $ _____ . 00

(261) 1 ☐ None 2 ☐ Lost money *(Enter amount LOST on line above)*

Facsimile of the Annual Housing Survey Questionnaire: 1977—Continued

Section IIIB – OCCUPIED UNITS – Continued

NOTE – Ask 111a for all categories before asking 111b.

(Obtain family income for head and all persons 14+ in household related to head by blood, marriage, or adoption.)

111a. In the past 12 months, did any member of this family (you) receive any money from –

NOTE – Ask 111b only for those categories in 111a which were answered "Yes."

			111b. How much was received from (source of income) in the past 12 months?
(1) Social Security or Railroad Retirement payments?	(262) 1 ☐ Yes	2 ☐ No	(263) $ _____ . 00
(2) Estates, trusts or dividends?	(264) 1 ☐ Yes	2 ☐ No	(265) $ _____ . 00
(3) Interest on savings accounts or bonds?	(266) 1 ☐ Yes	2 ☐ No	(267) $ _____ . 00
(4) Net rental income?	(268) 1 ☐ Yes	2 ☐ No	(269) $ _____ . 00
(5) Welfare payments or other public assistance?	(270) 1 ☐ Yes	2 ☐ No	(271) $ _____ . 00
(6) Unemployment compensation?	(272) 1 ☐ Yes	2 ☐ No	(273) $ _____ . 00
(7) Workmen's compensation?	(274) 1 ☐ Yes	2 ☐ No	(275) $ _____ . 00
(8) Government employee pensions?	(276) 1 ☐ Yes	2 ☐ No	(277) $ _____ . 00
(9) Veterans payments?	(278) 1 ☐ Yes	2 ☐ No	(279) $ _____ . 00
(10) Private pensions or annuities?	(280) 1 ☐ Yes	2 ☐ No	(281) $ _____ . 00
(11) Alimony or child support?	(282) 1 ☐ Yes	2 ☐ No	(283) $ _____ . 00
(12) Regular contributions from persons not living in this household?	(284) 1 ☐ Yes	2 ☐ No	(285) $ _____ . 00
(13) Anything else?	(286) 1 ☐ Yes	2 ☐ No	(287) $ _____ . 00

NOTE – If "Yes" was answered for one or more of the categories in 111a, ask 111b.

OBSERVATION – Fill for mobile home in group of 6 or more.

112. How many mobile homes are in this group? (288) 1 ☐ 6–99 2 ☐ 100 or more

OBSERVATION – Fill for 2 or more unit structures

113. How many stories (floors) are there from the main entrance of the building to the main entrance of the apartment? (289) 1 ☐ None, on same floor 2 ☐ One (up or down) 3 ☐ Two or more (up or down)

CHECK ITEM V

☐ URE Household (See item 7, page 1) – *Skip to Check Item AA, page 39* (See Control Card item 11b)

☐ Household contains only family members – *Skip to Check Item W, page 36*

☐ Household contains persons 14+ NOT RELATED TO THE HEAD by blood, marriage or adoption – *Ask 114, page 34*

Section IIIB – OCCUPIED UNITS – Continued

114. In the last 12 months, how much did . . . earn in wages, salaries, tips and commissions (before taxes and deductions)? →

(Obtain income for persons 14+ in household NOT RELATED TO HEAD by blood, marriage or adoption.)

115a. In the past 12 months, how much did . . . earn in net income from his/her own business, professional practice or partnership? →

b. In the past 12 months, how much did . . . earn in net income from his/her own farm or ranch? →

NOTE – Ask 116b for each "Yes" response in 116a. Ask 116a (and 116b, as appropriate) for all categories before asking 116c.

116a. In the past 12 months did . . . (names of persons 14+ NOT RELATED TO HEAD by blood, marriage or adoption) receive any money from –			116b. Who received this type of income? (Enter line numbers)
(1) Social Security or Railroad Retirement payments?	(290) 1 ☐ Yes	2 ☐ No	_____
(2) Estates, trusts or dividends?	(291) 1 ☐ Yes	2 ☐ No	_____
(3) Interest on savings accounts or bonds?	(292) 1 ☐ Yes	2 ☐ No	_____
(4) Net rental income?	(293) 1 ☐ Yes	2 ☐ No	_____
(5) Welfare payments or other public assistance?	(294) 1 ☐ Yes	2 ☐ No	_____
(6) Unemployment compensation?	(295) 1 ☐ Yes	2 ☐ No	_____
(7) Workmen's compensation?	(296) 1 ☐ Yes	2 ☐ No	_____
(8) Government employee pensions?	(297) 1 ☐ Yes	2 ☐ No	_____
(9) Veterans payments?	(298) 1 ☐ Yes	2 ☐ No	_____
(10) Private pensions or annuities?	(299) 1 ☐ Yes	2 ☐ No	_____
(11) Alimony or child support?	(300) 1 ☐ Yes	2 ☐ No	_____
(12) Regular contributions from persons not living in this household?	(301) 1 ☐ Yes	2 ☐ No	_____
(13) Anything else?	(302) 1 ☐ Yes	2 ☐ No	_____

NOTES

Facsimile of the Annual Housing Survey Questionnaire: 1977 —Continued

(304) _____ Line No.	(323) _____ Line No.	(342) _____ Line No.	(361) _____ Line No.
114. (305) $ _____ . 00	114. (324) $ _____ . 00	114. (343) $ _____ . 00	114. (362) $ _____ . 00
115a. (306) $ _____ . 00 (307) 1 ☐ None 2 ☐ Lost money (Enter amount LOST on line above)	115a. (325) $ _____ . 00 (326) 1 ☐ None 2 ☐ Lost money (Enter amount LOST on line above)	115a. (344) $ _____ . 00 (345) 1 ☐ None 2 ☐ Lost money (Enter amount LOST on line above)	115a. (363) $ _____ . 00 (364) 1 ☐ None 2 ☐ Lost money (Enter amount LOST on line above)
b. (308) $ _____ . 00 (309) 1 ☐ None 2 ☐ Lost money (Enter amount LOST on line above)	b. (327) $ _____ . 00 (328) 1 ☐ None 2 ☐ Lost money (Enter amount LOST on line above)	b. (346) $ _____ . 00 (347) 1 ☐ None 2 ☐ Lost money (Enter amount LOST on line above)	b. (365) $ _____ . 00 (366) 1 ☐ None 2 ☐ Lost money (Enter amount LOST on line above)
116c. How much did . . . receive from (source of income) in the past 12 months?	116c. How much did . . . receive from (source of income) in the past 12 months?	116c. How much did . . . receive from (source of income) in the past 12 months?	116c. How much did . . . receive from (source of income) in the past 12 months?
(1) (310) $ _____ . 00	(1) (329) $ _____ . 00	(1) (348) $ _____ . 00	(1) (367) $ _____ . 00
(2) (311) $ _____ . 00	(2) (330) $ _____ . 00	(2) (349) $ _____ . 00	(2) (368) $ _____ . 00
(3) (312) $ _____ . 00	(3) (331) $ _____ . 00	(3) (350) $ _____ . 00	(3) (369) $ _____ . 00
(4) (313) $ _____ . 00	(4) (332) $ _____ . 00	(4) (351) $ _____ . 00	(4) (370) $ _____ . 00
(5) (314) $ _____ . 00	(5) (333) $ _____ . 00	(5) (352) $ _____ . 00	(5) (371) $ _____ . 00
(6) (315) $ _____ . 00	(6) (334) $ _____ . 00	(6) (353) $ _____ . 00	(6) (372) $ _____ . 00
(7) (316) $ _____ . 00	(7) (335) $ _____ . 00	(7) (354) $ _____ . 00	(7) (373) $ _____ . 00
(8) (317) $ _____ . 00	(8) (336) $ _____ . 00	(8) (355) $ _____ . 00	(8) (374) $ _____ . 00
(9) (318) $ _____ . 00	(9) (337) $ _____ . 00	(9) (356) $ _____ . 00	(9) (375) $ _____ . 00
(10) (319) $ _____ . 00	(10) (338) $ _____ . 00	(10) (357) $ _____ . 00	(10) (376) $ _____ . 00
(11) (320) $ _____ . 00	(11) (339) $ _____ . 00	(11) (358) $ _____ . 00	(11) (377) $ _____ . 00
(12) (321) $ _____ . 00	(12) (340) $ _____ . 00	(12) (359) $ _____ . 00	(12) (378) $ _____ . 00
(13) (322) $ _____ . 00	(13) (341) $ _____ . 00	(13) (360) $ _____ . 00	(13) (379) $ _____ . 00
Notes			

FORM AHS-2 (6-20-77)

Page 35

Section IIIB – OCCUPIED UNITS – Continued

CHECK ITEM W. (See Control Card item 25a)

☐ OWNED or BEING BOUGHT (Regular, condominium, or cooperative ownership) – *Ask 117a*

☐ Rented for cash or occupied without payment of cash rent – *Skip to 117b*

117a. Do you have insurance on your home and its contents for any of the following?

(1) Theft and burglary	(379) 1 ☐ Yes	2 ☐ No	3 ☐ Don't know
(2) Floods	(380) 1 ☐ Yes	2 ☐ No	3 ☐ Don't know
(3) Earthquakes	(381) 1 ☐ Yes	2 ☐ No	3 ☐ Don't know

Skip to 118a after filling 117a

b. Do you have insurance on your household contents (furniture and belongings) for any of the following?

(1) Fire	(383) 1 ☐ Yes	2 ☐ No	3 ☐ Don't know
(2) Theft and burglary	(384) 1 ☐ Yes	2 ☐ No	3 ☐ Don't know
(3) Hazards such as flood, or earthquake	(385) 1 ☐ Yes	2 ☐ No	3 ☐ Don't know

118a. At your present address have you ever applied for and been refused automobile insurance, fire insurance, theft insurance, or hazard insurance such as flood, or earthquake, etc., BECAUSE OF WHERE YOU LIVE?

(386) 1 ☐ Yes
2 ☐ No . . . . .
3 ☐ Don't know
} *Skip to 119*

b. What type of insurance coverage have you been refused because of where you live?

(387) 1 ☐ Automobile only
2 ☐ Fire only
3 ☐ Theft and burglary only
4 ☐ Hazard only
5 ☐ Fire and hazard
6 ☐ Theft and hazard
7 ☐ Any other combination

NOTES

FORM AHS-2 (6-20-77)

Page 36

Facsimile of the Annual Housing Survey Questionnaire: 1977 — Continued

PGM 5

Section IIIB – OCCUPIED UNITS – Continued

119. Did . . . (head) have a job last week?	(434) 1 ☐ Yes 2 ☐ No – *Skip to Check Item Z, page 39*
120. What is . . . 's (head) principal means of transportation to work?	(390) 1 ☐ Truck . . . . . } Z 2 ☐ Car or carpool (391) 1 ☐ Drives alone 2 ☐ Shares driving 3 ☐ Drives others 4 ☐ Rides with someone else (390) 5 ☐ Walks only 6 ☐ Works at home – *Skip to Check Item Z, page 39* 7 ☐ Railroad 8 ☐ Subway or elevated 9 ☐ Bus or streetcar 10 ☐ Taxicab 11 ☐ Motorcycle 13 ☐ Bicycle 12 ☐ Other means – *Specify* _____
121. Does . . . (head) usually REPORT to the same location to begin work each day?	(395) 1 ☐ Yes 2 ☐ No – *Skip to Check Item Z, page 39*
122. Does . . . (head) work in an incorporated city, town, borough or village?	(396) 1 ☐ Yes 2 ☐ No . . . . . } *Skip to 124* 3 ☐ Don't know
123. Does . . . (head) live in the same city, town, borough or village that he/she works in?	(397) 1 ☐ Yes 2 ☐ No
124. How long does it usually take . . . (head) to get from home to work?	(399) _____ Minutes
125. What is . . . 's (head) ONE-WAY distance from home to work?	(400) _____ Miles **OR** 0 ☐ Less than 1 mile
CHECK ITEM X	☐ Head works 5 miles or more from home (*item 125 is 5 miles or more*) – *Ask 126a* ☐ All others – *Skip to Check Item Z, page 39*

PGM 6

Section IIIB – OCCUPIED UNITS – Continued

126a. Does . . . (head) have any objections to the distance (he/she) travels to get to work?	(405) 1 ☐ Yes, *Skip to c* 2 ☐ No, *Ask b*
b. What would you say your reasons are for living 5 or more miles from . . . 's (head) place of work?	
Is it because –	
(1) You like the neighbors in your present neighborhood?	(406) 3 ☐ Yes 4 ☐ No
(2) You like your house (apartment)?	(407) 1 ☐ Yes 2 ☐ No
(3) Your present home is close to good schools, or church?	(408) 3 ☐ Yes 4 ☐ No
(4) Your present home is convenient to shops, recreation, and similar facilities?	(409) 1 ☐ Yes 2 ☐ No
(5) Your present home is close to the jobs of others (besides the head) in your family?	(410) 3 ☐ Yes 4 ☐ No
(6) You can afford your present home?	(411) 1 ☐ Yes 2 ☐ No
(7) You're used to your present home, or you're comfortable, or you've always lived here?	(412) 3 ☐ Yes 4 ☐ No
(8) Some other reason I have not already mentioned?	(413) 1 ☐ Yes, 2 ☐ No, (*Skip to Note above item 127*)
If "Yes," specify reason(s) – _____	
c. What are the reasons you don't live closer to . . . 's (head) place of work?	
Is it because –	
(9) You don't like any houses which are closer to work?	(414) 3 ☐ Yes 4 ☐ No
(10) You would not like to live among the type of people in the neighborhoods which are closer to work?	(415) 1 ☐ Yes 2 ☐ No
(11) The neighborhoods closer to work have poor schools or lack churches?	(416) 3 ☐ Yes 4 ☐ No
(12) The neighborhoods closer to work are inconvenient to shops, recreation, or other similar facilities?	(417) 1 ☐ Yes 2 ☐ No
(13) The neighborhoods closer to . . . 's (head) work are too far from other family members' jobs?	(418) 3 ☐ Yes 4 ☐ No
(14) You cannot afford housing in neighborhoods closer to work?	(419) 1 ☐ Yes 2 ☐ No
(15) There is no closer housing available?	(420) 3 ☐ Yes 4 ☐ No
(16) You don't like change; it's trouble to move?	(421) 1 ☐ Yes 2 ☐ No
(17) . . . (head's) present job is temporary, or . . . (head) expects to change jobs?	(422) 3 ☐ Yes 4 ☐ No
(18) Some other reason I have not already mentioned?	(423) 1 ☐ Yes 2 ☐ No
If "Yes," specify reason(s) – _____	
NOTE *If 2 or more "Yes" answers in categories (1)–(18), ask item 127. If "Yes" only in c(14), go to Check Item Y. All others go to Check Item Z.*	
127. In view of all of the reasons we have talked about (*Specify "Yes" answers mentioned in (1)–(18) above*), which reason would you say is the most important reason you live 5 or more miles from . . . 's (head) work?	(424) _____ Reason number
CHECK ITEM Y	☐ "Yes" in item 126c(14) and "No" in item 123 – *Ask 128* ☐ All others – *Skip to Check Item Z*
128. You said you cannot afford housing in neighborhoods closer to work – Would . . . (head) move to the place where he/she works if housing were available which he/she could afford?	(398) 1 ☐ Yes 2 ☐ No 3 ☐ Don't know

Facsimile of the Annual Housing Survey Questionnaire: 1977—Continued

Section IIIB – OCCUPIED UNITS (Include URE) – Continued

CHECK ITEM Z

(1) (See Check Item W, page 36)

[ ] Owned or being bought – Go to Check Item Z(2)

[ ] Rented for cash or occupied without payment of cash rent – Skip to Check Item AA

(2) (See Check Item A(3), page 13)

[ ] Head moved here during the last 12 months – Go to Check Item Z(3)

[ ] Head did not move here in last 12 months – Skip to Check Item AA

(3) (See item 66a, page 20)

[ ] Amount, "DK," "NA" or "Refused", entered in item 66a – Ask 129a

[ ] Item 66a is blank – Skip to Check Item AA

129a. Earlier you told me that this property is mortgaged. When you acquired this property did you originate (place) a new mortgage or assume an existing mortgage? (428) 1 [ ] Originated mortgage 2 [ ] Assumed mortgage – Skip to Check Item AA

b. At the time you acquired this property, what was the amount of the mortgage? Do not include second trusts, or any other loan associated with the property. (429) $_____ 00

CHECK ITEM AA

[ ] "Urban" box marked in Control Card item 37a – Skip to Check Item BB

BOTH "Rural" box marked in Control Card item 37a AND

[ ] "Yes" in Control Card item 37c or 37d – Ask 130

[ ] "No," "NA" or "DK" in Control Card item 37c or 37d – Skip to Check Item BB

130. During the past 12 months did sales of crops, livestock and other farm products from this place amount to $1,000 or more? (425) 1 [ ] Yes 2 [ ] No

CHECK ITEM BB

(See item 7, page 1)

[ ] URE Household – Go to Control Card item 38a

[ ] Regular Interview – Go to Section IV

NOTES

Section IV – ENERGY CONSERVATION

REFERENCE CHECK ITEM

(1) (See Control Card item 27a)

Number of living quarters

1 [ ] Mobile home or trailer or a one-unit structure (box 1, 2 or 3 marked in item 27a)

2 [ ] Two-or-more unit structure (box 4, 5, 6, 7, 8, or 9 marked in item 27a) – Skip to part (5)

(2) (See Control Card item 34a)

Storm windows

3 [ ] "Yes, all windows" or "Yes, some windows" (box 1 or 2 marked in item 34a)

4 [ ] "No" (box 3 marked in item 34a)

(3) (See Control Card item 34b)

Storm doors

5 [ ] "Yes, all doors" or "Yes, some doors" (box 1 or 2 marked in item 34b)

6 [ ] "No" (box 3 marked in item 34b)

(4) (See Control Card item 34c)

Attic or roof insulation

7 [ ] "Yes" (box 1 marked in item 34c)

8 [ ] "No" or "Don't know" (box 2 or 3 marked in item 34c)

(5) (See Section IIIB item 48, page 16)

Heating equipment

9 [ ] Box 1, 2, 3, 4 or 5 marked in item 48

10 [ ] Box 6, 7 or 8 marked in item 48

11 [ ] Box 9 marked in item 48

INTRODUCTION The following questions are concerned with heating equipment and insulation.

CHECK ITEM A

(See Control Card item 25 and Reference Check Item)

Owned or being bought AND

[ ] Box 9 marked in Reference Check Item – Ask 1

[ ] All others – Skip to Check Item B

PGM 7

1. What is the age of your furnace? (435) 1 [ ] 0–3 years 2 [ ] 4–10 years 3 [ ] 11–20 years 4 [ ] 21–40 years 5 [ ] 41 years or more 6 [ ] Don't know

2a. During the past 12 months, has any maintenance been done or modifications been made to your furnace? (436) 1 [ ] Yes 2 [ ] No

b. Do you have a maintenance contract for your furnace? (437) 1 [ ] Yes 2 [ ] No

CHECK ITEM B

(See Reference Check Item)

[ ] Unit has no heating equipment (Box 11 marked in Reference Check Item) – Skip to 4a

[ ] All others – Ask 3a

Facsimile of the Annual Housing Survey Questionnaire: 1977—Continued

Section IV – ENERGY CONSERVATION – Continued

3a. Is there a thermostat in your living quarters which controls your heat? (438)
1 ☐ Yes
2 ☐ No – *Skip to 4a*

b. Does this thermostat have a clock-operated setting so that the temperature can be lowered automatically? (439)
1 ☐ Yes – *Skip to 4a*
2 ☐ No

c. During the heating season do you ever change the temperature setting on the thermostat or do you keep the same setting all the time? (440)
1 ☐ Change setting
2 ☐ Keep uniform setting all the time – *Skip to 4a*

d. Do you change it occasionally, that is, 3 or fewer days of the week, or do you change it regularly, that is, 4 or more days of the week? (441)
1 ☐ Occasionally
2 ☐ Regularly
3 ☐ Don't know

4a. Do you have hot piped water in this house (apartment)? (442)
1 ☐ Yes
2 ☐ No – *Skip to Check Item C*

b. Which fuel is used most for heating the water? (443)
Gas
1 ☐ From underground pipes serving the neighborhood
2 ☐ Bottled, tank or LP
3 ☐ Electricity
4 ☐ Fuel oil
5 ☐ Kerosene
6 ☐ Coal or coke
7 ☐ Solar heat
8 ☐ Other fuel – *Specify* _____
9 ☐ No fuel used

CHECK ITEM C
(See Reference Check Item)
One-unit structure or mobile home or trailer (Box 1 in Reference Check Item) AND
☐ All or some storm windows (Box 3 in Reference Check Item) – *Ask 5*
☐ No storm windows (Box 4 in Reference Check Item) – *Skip to Check Item D*
☐ All others – *Go to Control Card item 38a*

5. During the past 12 months were any storm windows, double-glazed glass, or other protective covering, such as closeable shutters, plastic, etc., installed over the window openings on this house? (444)
1 ☐ Yes
2 ☐ No

CHECK ITEM D
(See Reference Check Item)
☐ All or some storm doors (Box 5 in Reference Check Item) – *Ask 6*
☐ No storm doors (Box 6 in Reference Check Item) – *Skip to Check Item E*

6. During the past 12 months were any storm doors installed on this house? (445)
1 ☐ Yes
2 ☐ No

CHECK ITEM E
(See Reference Check Item)
☐ "Yes" for attic or roof insulation (Box 7 in Reference Check Item) – *Ask 7a*
☐ "No" or "Don't know" for attic or roof insulation (Box 8 in Reference Check Item) – *Skip to 7c*

Section IV – ENERGY CONSERVATION – Continued

7a. During the past 12 months was attic or roof insulation added or installed? (446)
1 ☐ Yes
2 ☐ No – *Skip to 7c*

b. How much insulation was ADDED or INSTALLED to the attic or roof – was it less than 3 inches, 3 up to 6 inches, or 6 inches or more? (447)
1 ☐ Less than 3 inches
2 ☐ 3 up to 6 inches
3 ☐ 6 inches or more
4 ☐ Don't know

c. During the past 12 months was any insulation added or installed in the exterior walls? (448)
1 ☐ Yes
2 ☐ No

8. During the past 12 months was caulking or weatherstripping added to the exterior doors or windows? (449)
1 ☐ Yes
2 ☐ No
3 ☐ Don't know

9. In addition to the types of thermal (heat) insulation already asked about, was any other thermal (heat) insulation added or installed in the house during the past 12 months, such as insulating hot water pipes or the hot water heater, or insulating floors or crawl spaces? (450)
1 ☐ Yes
2 ☐ No

CHECK ITEM F
(Refer to Control Card item 25a)
☐ Owned or being bought AND
☐ "Yes" marked in any of 5, 6, 7a, 7c, 8 or 9 above – *Ask 10*
☐ All others – *Go to Control Card item 38a*

10. What was the total cost of the (*Specify "Yes" answers mentioned in items 5, 6, 7a, 7c, 8 and 9 above*) which was added or installed during the past 12 months? (451)
1 ☐ $ 1 – 49
2 ☐ 50 – 99
3 ☐ 100 – 199
4 ☐ 200 – 399
5 ☐ 400 or more
6 ☐ Don't know
7 ☐ No charge, or none
} *Go to Control Card item 38a*

NOTES

Facsimile of the Annual Housing Survey Questionnaire: 1977—Continued

NOTES

FORM AHS-2 (8-26-77)

Page 43

NOTES

FORM AHS-2 (8-26-77)

Page 44

Appendix B

Source and Reliability of the Estimates

SAMPLE DESIGN App-44
Selection of sample areas App-44
Designation of sample housing units for the 1977 survey App-44
Selection of the 1973 sample housing units App-44
Splitting of the sample App-45
Selection of supplemental sample housing units in rural areas App-45
Selection of sample housing units for the 1976 Coverage Improvement Program App-45
1977 REDUCTION App-46
ESTIMATION App-46
RELIABILITY OF THE ESTIMATES App-47
Sampling errors App-47
Standard errors of estimates of levels App-47
Standard errors of estimates of percentages App-48
Standard errors of ratios App-49
Illustration of the use of the standard error tables. Illustration I App-49
Illustration II App-49
Differences App-50
Illustration of the computation of the standard error of a difference App-50
Medians App-51
Illustration of the computation of the 95-percent confidence interval for a median. App-51
Nonsampling errors App-51
Reinterview program App-51
Coverage errors App-53
Rounding errors App-53

SAMPLE DESIGN

The 1977 estimates are based on data collected in October 1977 through January 1978 for the Annual Housing Survey (AHS), which was conducted by the Bureau of the Census, acting as collection agent for the Department of Housing and Urban Development. The sample for this survey was spread over 461 sample areas (called primary sampling units), comprising 923 counties and independent cities with coverage in each of the 50 States and the District of Columbia.

Approximately 70,600 sample housing units (both occupied and vacant) were eligible for interview in the 1977 Annual Housing Survey. Of this number, 4,000 interviews were classified as "noninterview" for various reasons. Occupied housing units were classified as "noninterview," mainly, because the occupants refused to be interviewed after repeated calls. For vacant housing units, interviews were not obtained because an informed respondent was not found after repeated visits. In addition to the 70,600, there were also 6,300 sample units which were visited but found not to be eligible for interview for the AHS in terms of collecting information relevant to the 1977 housing inventory.

Selection of sample areas.—The United States was divided into areas made up of counties and independent cities referred to as primary sampling units (PSU's). These PSU's were then grouped into 376 strata, 156 of which consisted of only one PSU which was in sample with certainty. These 156 strata were mostly the larger SMSA's and were called self-representing (SR), since the sample from the sample area represented just that PSU. Each one of the other 220 strata consisted of a group of PSU's and were referred to as non-self-representing (NSR), since the sample of housing units from the sample PSU in a stratum represented the other PSU's in the stratum as well.

One PSU was selected from each NSR stratum with probability proportionate to the 1970 census population of the PSU. (This resulted in 220 NSR sample PSU's.) In addition, the NSR strata were grouped into 110 pairs and 1 stratum was picked at random from each pair. From this stratum, an additional PSU was selected independently of the other PSU selected from this stratum. Since the two PSU's were independently selected, it was possible for the same PSU to be selected twice. This occurred in 25 instances, producing an additional 85 NSR sample PSU's, thus giving a grand total of 461 PSU's.

Designation of sample housing units for the 1977 survey.—The sample housing units designated to be interviewed in the 1977 survey consisted of the following categories, which are described in detail in succeeding sections.

1. All sample housing units that were interviewed in the 1976 survey (which included all sample housing units that were selected as part of the 1976 Coverage Improvement Program) and that were not part of the 1977 reduction.
2. All sample housing units that were either type A noninterviews (i.e., units eligible to be interviewed) or type B noninterviews (i.e., units not eligible for interview at the time of the survey but which could become eligible in the future) in the 1976 survey and that were not part of the 1977 reduction. (For a list of reasons for type A and type B noninterviews, see the facsimile of the 1977 AHS questionnaire, page 1.)
3. All sample housing units that were selected from the list of building permits issued since the 1976 survey. (This sample represented the housing units built in permit-issuing areas since the 1976 survey.)

Selection of the 1973 sample housing units.—The overall sampling rate used to select the sample for the 1973 AHS was about 1 in 1,366. The within-PSU sampling rate for the AHS was determined so that the overall probability of selection for each sample housing unit was the same (e.g., if the probability of selecting a NSR PSU was 1 in 10, then the within-PSU sampling rate would be 1 in 136.6).

Within the sample PSU's, a sample of the housing units enumerated in the 1970 Census of Population and Housing was selected for the AHS. In addition, a sample of new construction building permits was also selected to represent the units constructed since the 1970 census. These samples were selected at about twice the rate mentioned previously (i.e., at 2 in 1,366), thereby producing a

sample twice as large as needed. This sample was split into two equal-sized samples—one to be used for the AHS and one to be held in reserve for possible future use for the AHS. The procedure used to split this sample into equal-sized samples is described in the next section.

The sample of 1970 census units was selected in several stages. Within the sample PSU's, the first step was the selection of a sample of census enumeration districts (ED's), administrative units used in the 1970 census. The probability of selection for an ED was proportional to the following 1970 census counts of housing units (HU's) and persons in group quarters combined in the following formula:

$$\frac{\text{Number of HU's in the ED} + \dfrac{\text{Number of group quarters persons in the ED}}{3}}{4}$$

The next step was to select an expected cluster of about four neighboring housing units within each sample ED. For most of the ED's, the selection was accomplished using the list of addresses for the ED as compiled in the 1970 census. However, in those ED's where addresses were incomplete or inadequate (mostly rural areas), the selection process was accomplished using area sampling methods. These ED's were divided into segments (i.e., small land areas with well-defined boundaries, having an expected size of four, or a multiple of four, housing units) and a segment was selected. Those selected segments with an expected size which was a multiple of four were further subsampled at the time of the survey so that an expected four housing units were chosen for interview.

The sample of new construction units was selected from building permits issued since January 1970. Within each sample PSU, the building permits were chronologically ordered by month issued, and compact clusters of approximately four housing units were created. These clusters were then sampled at the rate of 2 in 1,366. Housing units constructed since the 1970 census in areas which do not issue building permits were brought into the sample as a result of the area sample described.

Splitting of the sample.—The described sample selection procedure produced clusters (or segments) of size-four housing units for the sample taken from the census address frame, the new construction frame, and the area sampling frame (mainly rural areas). Clusters of this size should result in a minimum loss in precision for estimates of housing characteristics in rural areas because of the heterogeneity of neighboring units. However, clusters of size-two housing units were considered to be more optimum within those areas where the housing characteristics of neighboring units tend to be very similar (i.e., urban areas and new construction units). A splitting operation was then carried out for clusters selected from the census address and the new construction frames. This consisted of halving each sample cluster from these frames. Thus, two housing units from each of these clusters were included in the survey and two housing units were held in reserve. No splitting operation was carried out within the clusters selected from the area sampling frame; every other area sample cluster of four housing units was used for the survey and the remaining clusters were assigned to the reserve sample.

Selection of supplemental sample housing units in rural areas.—In 1974, it was decided to increase the reliability of the AHS estimates of rural housing characteristics by doubling the number of sample housing units from rural areas. This was accomplished by reactivating the reserve sample selected in the original sampling operations in 1973 from rural areas only. For the reserve sample selected in census address and new construction frames, this meant that the other half of each rural cluster (an expected two housing units) was reactivated in 1974. Similarly, for the area sampling frame, this meant the entire reserve cluster (an expected four housing units) was reactivated in 1974 if the cluster was rural. This supplementation increased the overall probability of selection for sample housing units in rural areas to about 2 in 1,366; whereas, the overall probability of selection for sample housing units in urban areas remained at 1 in 1,366.

Selection of sample housing units for the 1976 Coverage Improvement Program.—The 1976 Coverage Improvement Program was undertaken to correct certain deficiencies in the AHS national sample from the census address and new construction frames. The coverage deficiencies included the following units:

1. New construction from building permits issued prior to January 1970.
2. Units converted to residential use in structures totally nonresidential at the time of the 1970 census.
3. Houses that have been moved onto their present site since the 1970 census.
4. Mobile homes placed in parks either missed in the 1970 census or established since the 1970 census.
5. Mobile homes placed outside parks since the 1970 census or vacant at the time of the 1970 census.

A sample of new construction units whose permits were issued before January 1970 was selected in two stages. First, units whose permits were issued before January 1970, but which were completed after the census, were identified from the Survey of Construction (SOC), a survey of building permits conducted monthly by the Bureau of the Census. These units were then sampled so that the overall probability of selection was about 1 in 1,320.

A sample of mobile homes placed in a park missed by the census or established after the census was also selected in two stages. During the first stage, a list of mobile home parks was obtained from commercial listings. This list was then supplemented by additional parks identified by a canvassing operation similar to that performed in ED's where area sampling methods are used. The second stage consisted of dividing the parks into clusters of an expected size of four sites. These clusters were then sampled so that

the overall probability of selection was about 1 in 1,366.

For the remaining units (i.e., mobile homes placed outside parks since the 1970 census, mobile homes vacant at the time of the 1970 census, units converted from nonresidential to residential use since the 1970 census, and houses that had been moved onto their present site since the 1970 census), the sampling was done in three stages. First, a subsample of the regular AHS sample units from the census address frame was selected. Second, succeeding structures that had been eligible to be selected from the census address frame were then listed until eight structures (excluding mobile home parks) were found. Finally, the intervening structures that had been listed which did not have a chance of selection in the AHS were identified and the units within these structures were interviewed.

1977 REDUCTION

By 1977, the addition to the sample from primarily new construction and the coverage improvements had increased the total sample size (interviews plus noninterviews) to about 81,000. The sample was reduced by about 7 percent to approximately 75,000. However, this reduction did not include any CEN-SUP[1] units or units which were selected as part of the 1976 Coverage Improvement Program. Thus, the overall probability of selection for these latter units remained unchanged, and, for the rest of the units, the probability of selection was about 1 in 1,472 if they were urban and about 1 in 736 if they were rural.

ESTIMATION

In 1977, the AHS estimates employed a three-stage ratio estimation procedure. However, prior to implementation of the procedure, the basic weight (i.e., the inverse of the probability of selection) was adjusted to account for the type A noninterview housing units encountered in the AHS. This noninterview adjustment was done separately for occupied and vacant units. The noninterview adjustment was equal to the following ratio:

$$\frac{\text{Interviewed housing units} + \text{noninterviewed housing units}}{\text{Interviewed housing units}}$$

The first-stage ratio estimation procedure was employed for sample housing units from non-self-representing (NSR) PSU's only. This procedure was designed to reduce the contribution to the variance arising from the sampling of PSU's. The first-stage ratio estimation procedure takes into account the differences that existed at the time of the 1970 census in the distribution by tenure and residence of the housing population estimated from the sample NSR PSU's and that of the NSR housing population in each of the four census regions of the country.

The first-stage ratio estimation factor for each specified category was as follows:

$$\frac{\text{The 1970 census housing population in the residence-tenure category for all NSR strata in a census region}}{\text{Estimate of the housing population category using 1970 census housing counts for sample NSR PSU's in a census region}}$$

The numerators of the ratios were calculated by obtaining the 1970 census housing counts for each of the residence-tenure categories for each NSR stratum and summing these counts across the NSR strata in each census region. The denominators were calculated by obtaining the 1970 census housing counts for each of the residence-tenure categories for each NSR sample PSU, weighting these counts by the inverse of the probability of selecting that PSU, and summing these weighted counts across the NSR sample PSU's in each census region. The computed first-stage ratio estimation factor was then applied to the existing weight for each NSR sample unit in each first-stage ratio estimation category.

The second-stage ratio estimation procedure was designed to adjust the AHS sample estimate of one category of conventional new construction units; i.e., one category of sample units built April 1, 1970, or later, to an independently derived current estimate where a known deficiency in the AHS sample exists (see the section on nonsampling error) for each of the four regions. This estimate was considered to be the best estimate available for the number of conventional new construction units in this category. The second-stage ratio estimation factor was as follows:

$$\frac{\text{Current best estimate of new construction in the category}}{\text{AHS sample estimate of new construction units in the category}}$$

The numerators of the ratios were derived from data based on the Survey of Construction (SOC).

The denominators of the ratios were obtained from the weighted estimates for the AHS sample units using the existing weight after the first-stage ratio estimation procedure. The computed second-stage ratio estimation factor was then applied to the existing weight for each sample unit in each second-stage ratio estimation category.

The third-stage ratio estimation procedure was employed for all the AHS sample units. This procedure was designed to adjust the AHS sample estimates of housing (i.e., the estimates employing the noninterview, first-stage, and second-stage adjustments) to independently derived current housing estimates for 4 categories of vacant housing units and for 24 categories of occupied housing units. Each of these 24 categories is a combination of the characteristics of residence, tenure, race of head, and sex of head.

The third-stage ratio estimation factor for each specified category was as follows:

$$\frac{\text{Current independent estimate of housing units in the category}}{\text{AHS sample estimate of housing units in the category}}$$

The numerators of the ratios for occupied housing units were derived from data based on the Current Population Survey (CPS), a sample household survey

[1] CEN-SUP units resulted from a 1970 census evaluation study and represented units missed in the 1970 census.

conducted monthly by the Bureau of the Census. The numerators of the ratios for vacant housing units were derived from data based on the Housing Vacancy Survey (HVS), a quarterly vacancy survey also conducted by the Bureau of the Census.

The denominators of the ratios were obtained from the weighted estimates for the AHS sample units, using the existing weight after the second-stage ratio estimation procedure. The computed third-stage ratio estimation factor was then applied to the existing weight for each sample unit in each third-stage ratio estimation category.

The second- and third-stage ratio estimation procedures were iterated in order to bring the AHS estimates into close agreement with both sets of "independent" estimates. The second-stage was modified so that the estimates for all 15 categories of new construction would be identical to the estimates before the third-stage. Hence, the repeated second-stage had the effect of controlling the AHS sample estimates of new construction units to the "unbiased" sample estimates for 14 categories of new construction units for each of the 4 regions (i.e., 9 categories for conventional new construction units and 5 for new construction mobile homes) and, as before, of adjusting the AHS sample estimate of 1 category of conventional new construction units to an independently derived current estimate.

The numerators were either the unbiased weighted estimates for the AHS sample units, using the existing weight after the first-stage ratio estimation procedure (i.e., the estimates employing the noninterview and first-stage adjustments) or the independent estimate derived from data based on the Survey of Construction (SOC).

The denominators of the ratios in this iterative process were obtained from the weighted estimates for the AHS sample units after the previous stage of ratio estimation. The factors resulting from this iterative process were then applied to the existing weight on the appropriate records, and the resulting product was used as the final weight for tabulation.

The effect of the third-stage ratio estimation procedure, as well as the overall estimation procedure, was to reduce the sampling error for most statistics below what would have been obtained by simply weighting the results of the sample by the inverse of the probability of selection. The distribution of the housing population selected for the sample differed somewhat, by chance, from that of the nation as a whole in such basic housing characteristics as tenure, vacancy status, residence, race of head, and sex of head. These characteristics are probably closely correlated with other housing characteristics measured for the AHS. Therefore, through the use of the three-stage ratio estimation procedure, one can expect the sample estimate to be improved substantially.

RELIABILITY OF THE ESTIMATES

There are two types of possible errors associated with estimates based on data from sample surveys; sampling and nonsampling errors. The following is a description of the sampling and nonsampling errors associated with the AHS national sample.

Sampling errors.—The particular sample used for this survey is one of a large number of possible samples of the same size that could have been selected using the same sample design. Even if the same schedules, instructions, and interviewers were used, estimates from each of the different samples would differ from each other. The variability between estimates from all possible samples is defined as sampling error. One common measure of sampling error is the standard error which measures the precision with which an estimate from a sample approximates the average results of all possible samples. In addition, the standard error, as calculated for this report, partially reflects the variation in the estimates due to some nonsampling errors, but it does not measure, as such, any systematic biases in the data. Therefore, the accuracy of the estimates depends on both the sampling and nonsampling errors measured by the standard error and biases and some additional nonsampling errors not measured by the standard error.

The sample estimate and its estimated standard error enable one to construct interval estimates so that the interval includes the average result of all possible samples with a known probability. For example, if all possible samples were selected, and each of these samples was surveyed under essentially the same general conditions, and an estimate and its estimated standard error were calculated for each sample, then:

1. Approximately 68 percent of the intervals from one standard error below the estimate to one standard error above the estimate would include the average result of all possible samples;
2. Approximately 90 percent of the intervals from 1.6 standard errors below the estimate to 1.6 standard errors above the estimate would include the average result of all possible samples;
3. Approximately 95 percent of the intervals from two standard errors below the estimate to two standard errors above the estimate would include the average result of all possible samples.

The average result of all possible samples either is or is not contained in any particular computed interval. However, for a particular sample, one can say with specified confidence that the average result of all possible samples is included in the constructed interval.

The figures presented in the following tables are approximations to the standard errors of various estimates shown in this report. In order to derive standard errors that would be applicable to a wide variety of items and also could be prepared at a moderate cost, a number of approximations were required. As a result, the tables of standard errors provide an indication of the order of magnitude of the standard errors rather than the precise standard error for any specific item.

Standard errors of estimates of levels.—Tables I and II present the standard errors applicable to the 1977 national housing

inventory estimates in this report. Tables III and IV present the standard errors for each of the four regions; Northeast, North Central, South, and West. Linear interpolation should be used to determine standard errors for levels of estimates not specifically shown in tables I through IV.

Standard errors of estimates of percentages.—The reliability of an estimated percentage, computed by using sample data for both numerator and denominator, depends upon both the size of the percentage and the size of the total upon which the percentage is based. Estimated percentages are relatively more reliable than the corresponding estimates of the numerators of the percentages, particularly if the percentages are 50 percent or more.

Tables V, VI, VII, and VIII present the standard errors of estimated percentages. Table V shows the approximate standard errors of all national estimated percentages of housing units except those pertaining to the specified items in table II. The standard errors shown in table VI should be used for those specified items. Table VII shows the approximate standard errors of all regional percentages of housing units except those pertaining to the specified item in table IV. Table VIII should be used for that specified item for each of the four regions; Northeast, North Central, South, and West. Two-way interpolation should be used to determine standard errors for estimated percentages not specifically shown in tables V through VIII.

Included in tables I through VIII are estimates of standard errors for estimates of zero and zero percent. These estimates of standard errors are considered to be

TABLE I. Standard Errors of Estimated Numbers of Housing Units: 1977 (Excluding Estimates of Housing Units Pertaining to Lacking Some or All Plumbing Facilities and Households with Head of Spanish Origin)

(68 chances out of 100)

Size of estimate (000)	Standard error: Total or White (000)	Standard error: Black (000)	Size of estimate (000)	Standard error: Total or White (000)	Standard error: Black (000)
0	2	2	1,000	40	38
5	3	3	2,500	63	53
10	4	4	5,000	88	55
25	6	6	10,000	120	—
50	9	9	25,000	168	—
100	13	13	50,000	177	—
250	20	20	75,000	95	—
500	29	28			

TABLE II. Standard Errors of Estimated Numbers of Housing Units Pertaining to Lacking Some or All Plumbing Facilities and Households with Head of Spanish Origin: 1977

(68 chances out of 100)

Size of estimate (000)	Standard error: Total, White, or Spanish origin (000)	Standard error: Black (000)	Size of estimate (000)	Standard error: Total, White, or Spanish origin (000)	Standard error: Black (000)
0	2	2	1,000	48	45
5	3	3	2,500	76	64
10	5	5	5,000	105	66
25	8	8	10,000	144	—
50	11	11	25,000	202	—
100	15	15	50,000	213	—
250	24	24	75,000	114	—
500	34	33			

TABLE III. Standard Errors of Estimated Numbers of Housing Units Pertaining to Each of the Regions; Northeast, North Central, South, And West: 1977 (Excluding Estimates of Housing Units Pertaining to Lacking Some or All Plumbing Facilities)

(68 chances out of 100)

Size of estimate (000)	Standard error (000)	Size of estimate (000)	Standard error (000)
0	2	1,000	45
5	3	2,500	70
10	4	5,000	97
25	7	10,000	133
50	10	25,000	187
100	14	50,000	196
250	22	75,000	105
500	32		

TABLE IV. Standard Errors of Estimated Numbers of Housing Units Pertaining to Lacking Some or All Plumbing Facilities for Each of the Regions; Northeast, North Central, South, and West: 1977

(68 chances out of 100)

Size of estimate (000)	Standard error (000)	Size of estimate (000)	Standard error (000)
0	3	1,000	54
5	4	2,500	84
10	5	5,000	117
25	9	10,000	160
50	12	25,000	225
100	17	50,000	236
250	27	75,000	126
500	38		

overestimates of the true standard errors and should be used primarily for construction of confidence intervals for characteristics when an estimate of zero is obtained.

Standard errors of ratios.—For ratios of the form (100) (x/y), where x is not a subclass of y, tables V through VIII underestimate the standard error of the ratio when there is little or no correlation between x and y. For this type of ratio, a better approximation of the standard error may be obtained by letting the standard error of the ratio be approximately equal to:

$$(100)\,(x/y)\sqrt{\left(\frac{\sigma_x}{x}\right)^2 + \left(\frac{\sigma_y}{y}\right)^2}$$

where: x = the numerator of the ratio
y = the denominator of the ratio
σ_x = the standard error of the numerator
σ_y = the standard error of the denominator

Illustration of the use of the standard error tables. Illustration I.—Table A-1 of this report shows that in the United States there were 22,346,000 owner-occupied housing units with garbage collection service once a week in 1977. Interpolation of the data in table I shows that the standard error of an estimate of this size is approximately 160,000. The following procedure was used in interpolating:

The information presented in the table below was extracted from table I. The entry for "x" is the one sought.

Size of estimate (000)	Standard error (000)
10,000	120
22,346	x
25,000	168

By vertically interpolating between 120 and 168, the entry for "x" is determined to be 160.

$$22{,}346-10{,}000 = 12{,}346$$
$$25{,}000-10{,}000 = 15{,}000$$

$$120 + \frac{12{,}346}{15{,}000}(168-120) = 160$$

Consequently, the 68-percent confidence interval, as shown by these data, is from 22,186,000 to 22,506,000 housing units. Therefore, a conclusion that the average estimate of 1977 housing units of this type lies within a range computed in this way would be correct for roughly 68 percent of all possible samples. Similarly, we could conclude that the average estimate, derived from all possible samples, lies within the interval from 22,090,000 to 22,602,000 housing units with 90 percent confidence; and that the average estimate lies within the interval from 22,026,000 to 22,666,000 housing units with 95 percent confidence.

Table A-1 also shows that of the 22,346,000 owner-occupied housing units with garbage collection service once a week in 1977, 1,431,000, or 6.4 percent, had a family or primary individual income between $5,000 and $6,999. Interpolation of the data in table V (i.e., interpolation on both the base and percent) shows that the standard error of the above percentage is 0.2 percentage points. The following procedure was used in interpolating.

The information presented in the following table was extracted from table V. The entry for "p" is the one sought.

Base of percentage (000)	Estimated percentage		
	5	6.4	10
10,000	0.3	a	0.4
22,346		p	
25,000	0.2	b	0.2

1. By horizontal interpolation between 0.3 and 0.4, the entry for cell "a" is determined to be 0.3.

$$6.4-5.0 = 1.4$$
$$10.0-5.0 = 5.0$$

$$0.3 + \frac{1.4}{5.0}(0.4-0.3) = 0.3$$

2. By horizontal interpolation between 0.2 and 0.2, the entry for cell "b" is determined to be 0.2.

$$6.4-5.0 = 1.4$$
$$10.0-5.0 = 5.0$$

$$0.2 + \frac{1.4}{5.0}(0.2-0.2) = 0.2$$

3. By vertical interpolation between 0.3 and 0.2, the entry for "p" is determined to be 0.2.

$$22{,}346-10{,}000 = 12{,}346$$
$$25{,}000-10{,}000 = 15{,}000$$

$$0.3 + \frac{12{,}346}{15{,}000}(0.2-0.3) = 0.2$$

Consequently, the 68-percent confidence interval, as shown by these data, is from 6.2 to 6.6 percent; the 90-percent confidence interval is from 6.1 to 6.7 percent; and the 95-percent confidence interval is from 6.0 to 6.8 percent.

Illustration II.—Table A-3 of this report shows that in the United States in 1977 there were 664,000 owner-occupied housing units lacking some or all plumbing facilities that were occupied 3 months or longer. Interpolation of the data in table II shows that the standard error of an estimate of this size is approximately 39,000. Consequently, the 68-percent confidence interval is from 625,000 to 703,000 housing units. Therefore, a conclusion that the average estimate, derived from all possible samples, of 1977 owner-occupied housing units lacking some or all plumbing facilities that were occupied 3 months or longer lies within a range computed in this way would be correct for roughly 68 percent of all possible samples. Similarly, we could conclude that the average estimate, derived from possible samples, lies within the interval from 602,000 to 726,000 housing units with 90 percent confidence; and that the average estimate lies within the interval from 586,000 to 742,000 housing units with 95 percent confidence.

Table A-3 also shows that of the 664,000, 1977 owner-occupied housing units lacking some or all plumbing facilities, that were occupied 3 months or

longer, 80,000, or 12.0 percent, had a family or primary individual income between $5,000 and $6,999. Interpolation of the data in table VI (i.e., interpolation on both the base and the percent) shows that the standard error of the above percentage is 2.1 percentage points. Consequently, the 68-percent confidence interval, as shown by these data, is from 9.9 to 14.1 percent; the 90-percent confidence interval is from 8.6 to 15.4 percent; and the 95-percent confidence interval is from 7.8 to 16.2 percent.

Differences.—The standard errors shown are not directly applicable to differences between two sample estimates. The standard error of a difference between estimates is approximately equal to the square root of the sum of the squares of the standard errors of each estimate considered separately. This formula is quite accurate for the difference between estimates of the same characteristics in two different areas or the difference between separate and uncorrelated characteristics in the same area. If there is a high positive correlation between the two characteristics, the formula will overestimate the true error. However, if there is a high negative correlation between the two characteristics, the formula will underestimate the true standard error.

Illustration of the computation of the standard error of a difference.—Table A-1 shows that in the United States in 1977 there were 2,077,000 owner-occupied housing units with garbage collection service once a week that had a family or primary individual income between $10,000 and $12,499. Thus, the apparent difference between the number of owner-occupied housing units with garbage collection service once a week that had a family or primary individual income between $5,000 and $6,999 and the number that had a family or primary individual income between $10,000 and $12,499 is 646,000. Interpolation of the data in table I shows that the standard error on an estimate of 2,077,000 to be approximately 57,000 and the standard error on an estimate of 1,431,000 to be approximately 47,000. Therefore, the

TABLE V. Standard Errors of Estimated Percentages of Housing Units: 1977 (Excludes Estimated Percentages of Housing Units Pertaining to Lacking Some or All Plumbing Facilities and Households with Head of Spanish Origin)

(68 chances out of 100)

Base of percentage (000)	Estimated percentage[1]							
	0 or 100	1 or 99	2 or 98	5 or 95	10 or 90	15 or 85	25 or 75	50
5	24.6	24.6	24.6	24.6	24.6	24.6	24.8	28.6
10	14.0	14.0	14.0	14.0	14.0	14.0	17.5	20.2
25	6.1	6.1	6.1	6.1	7.7	9.1	11.1	12.8
50	3.2	3.2	3.2	3.9	5.4	6.5	7.8	9.0
100	1.6	1.6	1.8	2.8	3.8	4.6	5.5	6.4
250	0.6	0.8	1.1	1.8	2.4	2.9	3.5	4.0
500	0.3	0.6	0.8	1.2	1.7	2.0	2.5	2.9
1,000	0.2	0.4	0.6	0.9	1.2	1.4	1.8	2.0
2,500	0.07	0.3	0.4	0.6	0.8	0.9	1.1	1.3
5,000	0.03	0.2	0.3	0.4	0.5	0.6	0.8	0.9
10,000	0.02	0.13	0.2	0.3	0.4	0.5	0.6	0.6
25,000	0.01	0.08	0.11	0.2	0.2	0.3	0.4	0.4
50,000	–	0.06	0.08	0.12	0.2	0.2	0.2	0.3
75,000	–	0.05	0.07	0.10	0.14	0.2	0.2	0.2

[1] Standard errors are presented to the nearest one-tenth of 1 percent except when the standard error is less than one-tenth of 1 percent; in those cases, the standard error is shown to the nearest one-hundredth of 1 percent.

TABLE VI. Standard Errors of Estimated Percentages of Housing Units Pertaining to Lacking Some or All Plumbing Facilities and Households with Head of Spanish Origin: 1977

(68 chances out of 100)

Base of percentage (000)	Estimated percentage[1]							
	0 or 100	1 or 99	2 or 98	5 or 95	10 or 90	15 or 85	25 or 75	50
5	32.2	32.2	32.2	32.2	32.2	32.2	32.2	34.4
10	19.2	19.2	19.2	19.2	19.2	19.2	21.1	24.3
25	8.7	8.7	8.7	8.7	9.2	11.0	13.3	15.4
50	4.5	4.5	4.5	4.7	6.5	7.8	9.4	10.9
100	2.3	2.3	2.3	3.4	4.6	5.5	6.7	7.7
250	0.9	1.0	1.4	2.1	2.9	3.5	4.2	4.9
500	0.5	0.7	1.0	1.5	2.1	2.5	3.0	3.4
1,000	0.2	0.5	0.7	1.1	1.5	1.7	2.1	2.4
2,500	0.09	0.3	0.4	0.7	0.9	1.1	1.3	1.5
5,000	0.05	0.2	0.3	0.5	0.7	0.8	0.9	1.1
10,000	0.02	0.2	0.2	0.3	0.5	0.5	0.7	0.8
25,000	0.01	0.10	0.14	0.2	0.3	0.3	0.4	0.5
50,000	–	0.07	0.10	0.2	0.2	0.2	0.3	0.3
75,000	–	0.06	0.08	0.12	0.2	0.2	0.2	0.3

[1] Standard errors are presented to the nearest one-tenth of 1 percent except when the standard error is less than one-tenth of 1 percent; in those cases, the standard error is shown to the nearest one-hundredth of 1 percent.

standard error of the estimated difference of 646,000 is about 74,000.

$$74{,}000 = \sqrt{(57{,}000)^2 + (47{,}000)^2}$$

Consequently, the 68-percent confidence interval for the 646,000 difference is from 572,000 to 720,000 housing units. Therefore, a conclusion that the average estimate of this difference, derived from all possible samples, lies within a range computed in this way would be correct for roughly 68 percent of all possible samples. Similarly, the 90-percent confidence interval is from 528,000 to 764,000 housing units, and the 95-percent confidence interval is from 498,000 to 794,000. Thus, we can conclude with 95 percent confidence that the number of 1977 owner-occupied housing units with garbage collection service once a week that had a family or primary individual income between $10,000 and $12,499, is greater than the number with an income between $5,000 and $6,999, since the 95-percent confidence interval of this difference does not include zero or negative values.

Medians.—For the medians presented in certain tables, the sampling error depends on the size of the base and on the distribution upon which the median is based. An approximate method for measuring the reliability of the estimated median is to determine an interval about the estimated median so that there is a stated degree of confidence that the average median from all possible samples lies within the interval. The following procedure may be used to estimate confidence limits of medians based on sample data:

1. From the tables, determine the standard error of a 50-percent characteristic on the base of the median;

2. Add to and subtract from 50 percent the standard error determined in step 1; and

3. Using the distribution of the characteristic, read off the confidence interval corresponding to the two points established in step 2.

For about 68 out of 100 possible samples, the average median from all possible samples would lie between these two values.

A two-standard-error confidence interval may be determined by finding the values corresponding to 50 percent plus and minus twice the standard error determined in step 1. For about 95 out of 100 possible samples, the average median from all possible samples would lie between these two values.

Illustration of the computation of the 95-percent confidence interval for a median.—Table A-1 of this report shows the median family or primary individual income of owner-occupied housing units with garbage collection service once a week in the United States was $17,100 in 1977. The base of the distribution, from which this median was determined, is 22,346,000 housing units.

1. From table V, the standard error of a 50-percent characteristic on the base of 22,346,000 is 0.4 percentage points.

2. To obtain a two-standard-error confidence interval on the estimated median, add to and subtract from 50 percent twice the standard error determined in step 1. This yields percentage limits of 49.2 and 50.8.

3. From table A-1, it can be seen by cumulating the frequencies for the first 6 categories that 9,527,000 housing units, or 42.6 percent, had a family or primary individual income up to $14,999 and an additional 3,872,000 housing units, or 17.3 percent, had a family or primary individual income between $15,000 and $19,999. By linear interpolation, the lower limit of the 95-percent confidence interval is found to be about:

$$\$15{,}000 + (\$20{,}000 - \$15{,}000)\frac{(49.2 - 42.6)}{17.3}$$
$$= \$16{,}900$$

Similarly, the upper limit of the 95-percent confidence interval is found to be about:

$$\$15{,}000 + (\$20{,}000 - \$15{,}000)\frac{(50.8 - 42.6)}{17.3}$$
$$= \$17{,}400$$

Thus, the 95-percent confidence interval ranges from $16,900 to $17,400.

Nonsampling errors.—In general, nonsampling errors can be attributed to many sources: Inability to obtain information about all cases, definitional difficulties, differences in the interpretation of questions, inability or unwillingness to provide correct information on the part of respondents, mistakes in recording or coding the data, and other errors of collection, response, processing, coverage, and estimation for missing data. As can be seen from this list, nonsampling errors are not unique to sample surveys since they can, and do, occur in complete censuses as well.

Obtaining a measurement of the total nonsampling error associated with the estimates from a survey is very difficult, considering the number of possible sources of error. However, an attempt was made to measure some of the nonsampling errors associated with the estimates for the 1977 AHS national sample.

Reinterview program.—For the AHS national sample, a study was conducted to obtain a measurement of some of the components of the nonsampling error associated with the AHS estimates. A reinterview program was conducted for a subsample of the AHS households. These households were revisited and answers to some of the questions on the AHS questionnaire were obtained again. The original interview and the reinterview were assumed to be two independent readings and thus were the basis for the measurement of the "content" error of these AHS estimates.

As part of the reinterview, an additional check was carried out for interviewer evaluation and quality control. This check was made at each of these households to determine if the following was done during the original interview:

1. The correct unit was visited.
2. The correct number of housing units were interviewed at that address.
3. The correct information on "Year Built" was obtained.
4. The correct information on "Tenure" was obtained.

5. The correct information on "Household Composition" was obtained.
6. The correct information on "Type of Housing Unit" was obtained.
7. The correct information on "Occupancy Status" was obtained.

The results of the 1977 reinterview study were not available at the time of publication. However, it is expected that they will be similar to the results of the 1976 reinterview study which are presented in the Census Bureau memorandum, "Reinterview Results for the Annual Housing Survey—National Sample, 1976." Unlike the years prior to 1976, the respondent's answers in the reinterview were not reconciled to the original answers given in the AHS interview; i.e., after the question was answered in the reinterview, the interviewer did not present the previous responses and then ask the respondent to decide upon the best answer. Comparing the reinterview results of 1976 with the years prior to 1976, we found that the estimates of inconsistency of all items (nonattitudinal and attitudinal) increased substantially in the 1976 results. In other words, providing the interviewer with the original response had the effect of reducing the levels of inconsistency.

To summarize the results of the 1976 reinterview program: Overall, it showed moderate to high levels of inconsistency with about one-third of the nonattitudinal items and a high level of inconsistency with about one-third of the attitudinal items. Only one-eighth of the nonattitudinal items showed a low level of inconsistency.

The range for evaluating inconsistency is 0–100. The rule of thumb is that indices below 20 are low; indices from 20 to 50 are moderate, indicating that there is some problem with inconsistent reporting; those over 50 are high, indicating that improvements are needed in the method used to collect these data or that the category concepts themselves are ambiguous.

The following list shows the 1977 AHS-2 questionnaire numbers for those items asked in the 1976 reinterview: Nonattitudinal, sections IIIA and IIIB, 12*, 13*, 15a, 15b, 15c*, 36a, 36b*,

TABLE VII. Standard Errors of Estimated Percentages of Housing Units Pertaining to Each of the Four Regions; Northeast, North Central, South, and West: 1977 (Excluding Estimated Percentages of Housing Units Pertaining to Lacking Some or All Plumbing Facilities)

(68 chances out of 100)

Base of percentage (000)	Estimated percentage[1]							
	0 or 100	1 or 99	2 or 98	5 or 95	10 or 90	15 or 85	25 or 75	50
5	28.7	28.7	28.7	28.7	28.7	28.7	28.7	31.8
10	16.8	16.8	16.8	16.8	16.8	16.8	19.4	22.5
25	7.5	7.5	7.5	7.5	8.5	10.1	12.3	14.2
50	3.9	3.9	3.9	4.4	6.0	7.2	8.7	10.0
100	2.0	2.0	2.0	3.1	4.3	5.1	6.2	7.1
250	0.8	0.9	1.3	2.0	2.7	3.2	3.9	4.5
500	0.4	0.6	0.9	1.4	1.9	2.3	2.8	3.2
1,000	0.2	0.4	0.6	1.0	1.3	1.6	1.9	2.2
2,500	0.08	0.3	0.4	0.6	0.9	1.0	1.2	1.4
5,000	0.04	0.2	0.3	0.4	0.6	0.7	0.9	1.0
10,000	0.02	0.14	0.2	0.3	0.4	0.5	0.6	0.7
25,000	0.01	0.09	0.13	0.2	0.3	0.3	0.4	0.4
50,000	–	0.06	0.09	0.14	0.2	0.2	0.3	0.3
75,000	–	0.05	0.07	0.11	0.2	0.2	0.2	0.3

[1] Standard errors are presented to the nearest one-tenth of 1 percent except when the standard error is less than one-tenth of 1 percent; in those cases, the standard error is shown to the nearest one-hundredth of 1 percent.

TABLE VIII. Standard Errors of Estimated Percentages of Housing Units Pertaining to Lacking Some or All Plumbing Facilities for Each of the Four Regions; Northeast, North Central, South, and West: 1977

(68 chances out of 100)

Base of percentage (000)	Estimated percentage[1]							
	0 or 100	1 or 99	2 or 98	5 or 95	10 or 90	15 or 85	25 or 75	50
5	36.9	36.9	36.9	36.9	36.9	36.9	36.9	38.2
10	22.6	22.6	22.6	22.6	22.6	22.6	23.4	27.0
25	10.5	10.5	10.5	10.5	10.5	12.2	14.8	17.1
50	5.5	5.5	5.5	5.5	7.2	8.6	10.5	12.1
100	2.8	2.8	2.8	3.7	5.1	6.1	7.4	8.5
250	1.2	1.2	1.5	2.4	3.2	3.9	4.7	5.4
500	0.6	0.8	1.1	1.7	2.3	2.7	3.3	3.8
1,000	0.3	0.5	0.8	1.2	1.6	1.9	2.3	2.7
2,500	0.12	0.3	0.5	0.7	1.0	1.2	1.5	1.7
5,000	0.06	0.2	0.3	0.5	0.7	0.9	1.0	1.2
10,000	0.03	0.2	0.2	0.4	0.5	0.6	0.7	0.9
25,000	0.01	0.11	0.2	0.2	0.3	0.4	0.5	0.5
50,000	0.01	0.08	0.11	0.2	0.2	0.3	0.3	0.4
75,000	–	0.06	0.09	0.14	0.2	0.2	0.3	0.3

[1] Standard errors are presented to the nearest one-tenth of 1 percent except when the standard error is less than one-tenth of 1 percent; in those cases, the standard error is shown to the nearest one-hundredth of 1 percent.

37a, 37b*, 49*, 50*, 51a, 51b, 52a*, 54a*, 54b, 55a, 55b, 55c*, 56a, 56b, 58a*, 58b*, 61a*; Attitudinal, section IIIB, 102 all parts*, 103 all parts*, and 104 all parts*. Asterisks (*) indicate that the item had an estimated index of inconsistency greater than 40. Since cross tabulations involving these items may be subject to a large distortion because of the moderate to high response variance, they should be considered to be less reliable than comparable cross tabulations which do not involve these items. The cutoff at 40 was selected because (1) the shape of the distribution had a natural break before 40, (2) the large sampling errors on the estimated indices indicated little difference between those indices from 40 to 50 and those greater than 50, and (3) the break between moderate and high indices at 50 is arbitrary.

The 1970 census reinterview results provide illustrations of possible nonsampling errors for some of the items which also appear in the AHS. For example, median value of homes was consistently underestimated by about 5 percent, and the average monthly costs of electricity and utility gas were consistently overestimated, although the net effect on average gross rent was fairly small.

A possible explanation for the results of the AHS and census reinterview studies, as well as the surveys themselves, is that respondents may lack precise information. Also, because the results of the reinterview studies are derived from sample surveys, there is sampling error associated with these estimates of nonsampling error. Therefore, the possibility of such errors should be taken into account when considering the results of this study.

Coverage errors.—With respect to errors of coverage and estimation for missing data, it was mentioned previously (in the section on estimation) that the AHS new construction sample had deficiencies in the representation of conventional new construction. During the sampling of building permits, only those issued more than 5 months before the survey began were eligible to be selected to represent conventional new construction. Due to time constraints, it is not possible to sample units whose permits are issued less than 5 months in advance of the survey.

It is estimated that the 1977 AHS sample missed about 3.5 percent (i.e., about 375,000 housing units) of all conventional new construction built after April 1970, because the permits for these units, which were built before October 1977, were issued less than 5 months in advance of the survey.

In addition, the 1976 Coverage Improvement Program also had certain deficiencies. First, when the canvassing was done to identify mobile home parks that were not in the sample frame or not on the commercial lists, only 92 percent of the census address frame ED's were represented. Second, it appears that the listing procedure (used to find mobile homes placed outside parks, units converted from nonresidential to residential, and houses that had been moved onto their present site) was not very efficient for finding nonresidential conversions (which might be primarily in business districts), since the listing procedure started from a residential unit. (The sample estimate of this component was approximately 16,000 housing units with a standard error of 12,000.)

Finally, it is felt that deficiencies also exist in ED's where area sampling methods are used. As before, it had been assumed that all units located inside these ED's would be represented in the sample. However, it has been estimated that the 1977 AHS sample missed as much as 2 percent (i.e., as much as 400,000 units) of all housing units in ED's where area sampling methods are used because these units were not listed during the canvassing.

The third stage of ratio estimation corrects for these deficiencies as far as the count of total housing is concerned. However, biases of subtotals would still remain.

Rounding errors.—In errors associated with processing, the rounding of estimates introduces another source of error in the data, the severity of which depends on the statistic being measured. The effect of rounding is significant relative to the sampling error only for small percentages, median number of persons, and median number of rooms when these figures are derived from relatively large bases. This means that confidence intervals formed from the standard errors given may be distorted, and this should be taken into account when considering the results of this survey. Also, since medians in this report were computed using unrounded data, instead of the shown published rounded data, they can differ from medians calculated directly from the published data.

Yearly Data Now Available from:

Annual Housing Survey

—The Annual Housing Survey provides current information on the quantity and quality of the housing inventory as well as information on its occupants.

—Both a national report series (H-150) and a standard metropolitan statistical area (SMSA) series (H-170) covering 60 selected SMSA's are now being published.

—The Annual Housing Survey is for:

Policy makers,
Federal, State, and local planners,
Corporate and financial analysts,
Marketing managers,
Bankers,
Economists,
Builders,
Realtors,
Social scientists,
Other academicians



—Subject areas:

Occupancy and vacancy characteristics,
Household and structural characteristics,
Energy/Fuels/Insulation,
Financial characteristics - homeowner and rental costs,
Demolitions/New construction,
Recent mover households,
Equipment/Breakdowns
Mobile homes and trailers,
Neighborhood conditions and services,
More . . . . . .

Data from the Annual Housing Survey are currently available in printed reports, microfiche, unpublished tabulations, and on public use (computer) tapes. For additional information and publications order forms, write to:

Subscriber Services Section (Publications)
Bureau of the Census
Washington, D.C. 20233.

☆U.S. GOVERNMENT PRINTING OFFICE: 1979—281-049/1077