CURRENT
HOUSING REPORTS
SERIES H-150-79

Part E

Urban and Rural Housing Characteristics

United States and Regions



Issued May 1982

U.S. Department of Commerce

Malcolm Baldrige, Secretary

Robert G. Dederick, Assistant Secretary for Economic Affairs

BUREAU OF THE CENSUS
Bruce Chapman, Director

U.S. Department of Housing and Urban Development

Samuel R. Pierce, Jr., Secretary

Emanuel S. Savas, Assistant Secretary for Policy Development and Research

Kevin E. Villani, Acting Deputy Assistant Secretary for Economic Affairs

Preface and Acknowledgments

U.S. Department of Commerce
BUREAU OF THE CENSUS

Bruce Chapman,
Director

C.L. Kincannon,
Deputy Director

James R. Wetzel,
Acting Associate Director for Demographic Fields

Arthur F. Young,
Chief, Housing Division

U.S. Department of Housing and Urban Development

Emanuel S. Savas,
Assistant Secretary for Policy Development and Research

Kevin E. Villani,
Acting Deputy Assistant Secretary for Economic Affairs

Duane T. McGough,
Director, Housing and Demographic Analysis Division

This report presents data from the Annual Housing survey, which was sponsored by the U.S. Department of Housing and Urban Development and conducted by the U.S. Bureau of the Census. It was prepared primarily under the direction of Duane T. McGough, Director, Housing and Demographic Analysis Division, Department of Housing and Urban Development, and Arthur F. Young, Chief, Housing Division, Bureau of the Census.

Duane T. McGough, assisted by Connie Casey, Kathryn Nelson, Eric Weiss, and Ken Wieand, was responsible for overseeing the Annual Housing Survey and the resultant report on behalf of the Department of Housing and Urban Development.

Within the Bureau of the Census, this report was developed in the Housing Division. It was prepared under the supervision of Leonard J. Norry, Assistant Division Chief, by Edward D. Montfort, Chief, Current Surveys Branch, assisted by Paul P. Harple, Jr., and Jane S. Maynard. Specific activities related to data collection procedures, statistical presentation, organization of the report, and preparation of text materials were performed by Edward Cary Bean, Jr., Susan Bush, Mary C. Carroll, Sheryl H. Furman, Margaret Harper, Stu Kaufman, Vonda Kiplinger, Richard G. Kreinsen, Ruby E. Lewis, Stanley J. Rolark, Josephine Ruffin, Georgina Torres, Barbara Williams, and Jeanne M. Woodward. Important contributions were made by Elmo E. Beach in the planning and coordination of the survey.

The operational aspects of the Annual Housing Survey were coordinated by the Demographic Surveys Division under the direction of Marvin M. Thompson, Chief, by Edward F. Knowles, Assistant Division Chief, assisted by Maria A. Mochulski, Joan F. Garrett, Helen S. Montagliani, and Fabian Sanchez. Systems and processing procedures were performed under the direction of Barry M. Cohen, Assistant Division Chief. The computer programming and processing were performed under the supervision of D. Richard Bartlett, assisted by Peggy Goldsmith, Richard Jaronski, Caroline S. Irwin, Mark Olson, and James Dallmann. Angel Marshall, assisted by Larry Beasley and Robert Smith, Jr., was responsible for the clerical and keying procedures.

The planning of the sample design, weighting, and computation of sampling variances and standard errors was developed in the Statistical Methods Division, under the supervision of Charles Jones, Chief, and Gary Shapiro, Assistant Division Chief, by Dennis Schwanz, Karen McClinic, Don Luery, and Austin Lin. The implementation of the sample selection and computation of sampling variances was performed under the supervision of Robert T. O'Reagan, Assistant Division Chief, by Leonard Baer, Pat Wilson, Florence Abramson, David Diskin, Christine Jorgensen, William Taylor, Robert Jewett, Robert Aquilino, and Juanita Jones (Data Preparation Division, Jeffersonville, Ind.) The preparation of field sample control and reinterview procedures was performed under the supervision of Robert T. O'Reagan, by John Paletta, Edison Gore, and Richard Frazier. Reinterview design and analysis were conducted under the supervision of Irwin Schreiner, by Phillip Sanchez.

Data collection activities were administered by the Field Division under the supervision of Richard C. Burt, Chief, by George T. Reiner, Assistant Division Chief, Howard C. Beattie, and William J. Phalen, as well as directors of the Bureau's regional offices.

Clerical processing of the questionnaires was performed in the Data Preparation Division under the direction of Don L. Adams, Chief, by Patricia Clark, Theodore Sands, and George Wilson.

Within the Publication Services Division, many individuals made significant contributions in the areas of publication planning and design, editorial review, composition, and printing procurement.

Suggested Citation

U.S. Department of Commerce,
U.S. Bureau of the Census
Current Housing Reports, Series H-150-79
Urban and Rural Housing Characteristics for the United States and Regions: 1979
Annual Housing Survey: 1979, Part E
U.S. Department of Housing and Urban Development, Sponsor
U.S. Government Printing Office, Washington, D.C., 1982

For sale by Superintendent of Documents, U.S. Government Printing Office, Washington, D.C. 20402 or any U.S. Department of Commerce district office. Postage stamps not acceptable; currency submitted at sender's risk. Remittances from foreign countries must be by international money order or by draft on a U.S. bank.

List of Reports From the Annual Housing Survey—National Sample

Series H-150-79

A	General Housing Characteristics for the United States and Regions: 1979
B	Indicators of Housing and Neighborhood Quality by Financial Characteristics for the United States and Regions: 1979
C	Financial Characteristics of the Housing Inventory for the United States and Regions: 1979
D	Housing Characteristics of Recent Movers for the United States and Regions: 1979
E	Urban and Rural Housing Characteristics for the United States and Regions: 1979
F	Energy-Related Housing Characteristics for the United States and Regions: 1979

Contents

Part E Urban and Rural Housing Characteristics

Maps

Standard Metropolitan Statistical Areas: 1970 VIII

Regions and Geographic Divisions of the United States X

Introduction XI

List of Tables by Regions

Table		Page
	United States	
	All Races	
A-1	General Characteristics of the Housing Inventory: 1979 and 1970	1
A-2	Financial Characteristics of the Housing Inventory: 1979 and 1970	8
A-3	Utilization Characteristics and Services Available: 1979	12
A-4	Selected Structural Characteristics and Deficiencies: 1979	13
A-5	Selected Neighborhood Characteristics: 1979	16
	Black—Housing Units With Black Household Head	
A-6	General Characteristics: 1979 and 1970	20
A-7	Financial Characteristics: 1979 and 1970	26
A-8	Utilization Characteristics and Services Available: 1979	30
A-9	Selected Structural Characteristics and Deficiencies: 1979	31
A-10	Selected Neighborhood Characteristics: 1979	34
	Spanish Origin—Housing Units With Household Head of Spanish Origin	
A-11	General Characteristics: 1979 and 1970	38
A-12	Financial Characteristics: 1979 and 1970	44
A-13	Utilization Characteristics and Services Available: 1979	48
A-14	Selected Structural Characteristics and Deficiencies: 1979	49
A-15	Selected Neighborhood Characteristics: 1979	51

List of Tables by Regions—Continued

Table		Page
	United States—Continued	
	All Races	
A-16	Selected Characteristics for Mobile Homes and Trailers: 1979	53
A-17	Selected Characteristics for New Construction Units: 1979	56
A-18	1973 Characteristics of Housing Units Removed From the Inventory: 1979	65
A-19	Selected Characteristics of All Occupied Housing Units and of Units Occupied by Recent Movers: 1979	67
	Vacant Housing Units	
A-20	Selected Characteristics of Year-Round Vacant Housing Units: 1979	71
	Northeast Region	
	All Races	
B-1	General Characteristics of the Housing Inventory: 1979 and 1970	72
B-2	Financial Characteristics of the Housing Inventory: 1979 and 1970	79
B-3	Utilization Characteristics and Services Available: 1979	83
B-4	Selected Structural Characteristics and Deficiencies: 1979	84
B-5	Selected Neighborhood Characteristics: 1979	87
	North Central Region	
	All Races	
C-1	General Characteristics of the Housing Inventory: 1979 and 1970	91
C-2	Financial Characteristics of the Housing Inventory: 1979 and 1970	98
C-3	Utilization Characteristics and Services Available: 1979	102
C-4	Selected Structural Characteristics and Deficiencies: 1979	103
C-5	Selected Neighborhood Characteristics: 1979	106
	South Region	
	All Races	
D-1	General Characteristics of the Housing Inventory: 1979 and 1970	110
D-2	Financial Characteristics of the Housing Inventory: 1979 and 1970	117
D-3	Utilization Characteristics and Services Available: 1979	121
D-4	Selected Structural Characteristics and Deficiencies: 1979	122
D-5	Selected Neighborhood Characteristics: 1979	125

List of Tables by Regions—Continued

Table		Page
	South Region—Continued	
	Black—Housing Units With Black Household	
D-6	General Characteristics: 1979 and 1970	129
D-7	Financial Characteristics: 1979 and 1970	135
D-8	Utilization Characteristics and Services Available: 1979	139
D-9	Selected Structural Characteristics and Deficiencies: 1979	140
D-10	Selected Neighborhood Characteristics: 1979	143
	West Region	
	All Races	
E-1	General Characteristics of the Housing Inventory: 1979 and 1970	147
E-2	Financial Characteristics of the Housing Inventory: 1979 and 1970	154
E-3	Utilization Characteristics and Services Available: 1979	158
E-4	Selected Structural Characteristics and Deficiencies: 1979	159
E-5	Selected Neighborhood Characteristics: 1979	162

Appendixes

A	Area Classification, Definitions and Explanations of Subject Characteristics, and Facsimile of the Annual Housing Survey Questionnaire: 1979	App-1
B	Source and Reliability of the Estimates	App-42

Table Finding Guide TFG-1

Standard Metropolitan Statistical Areas: 1970

(Areas defined by the Office of Management and Budget as of February 1971)

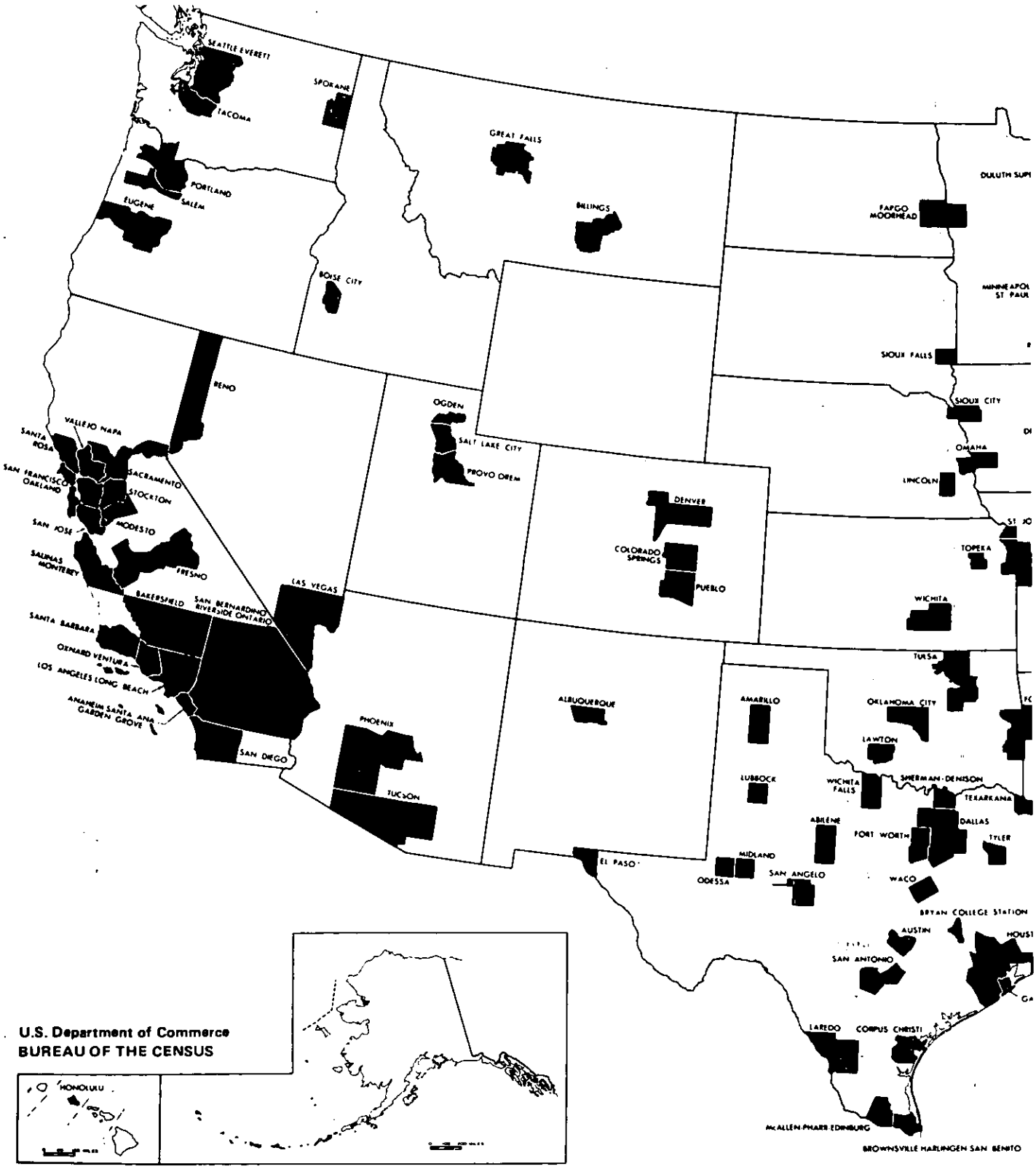

U.S. Department of Commerce
BUREAU OF THE CENSUS

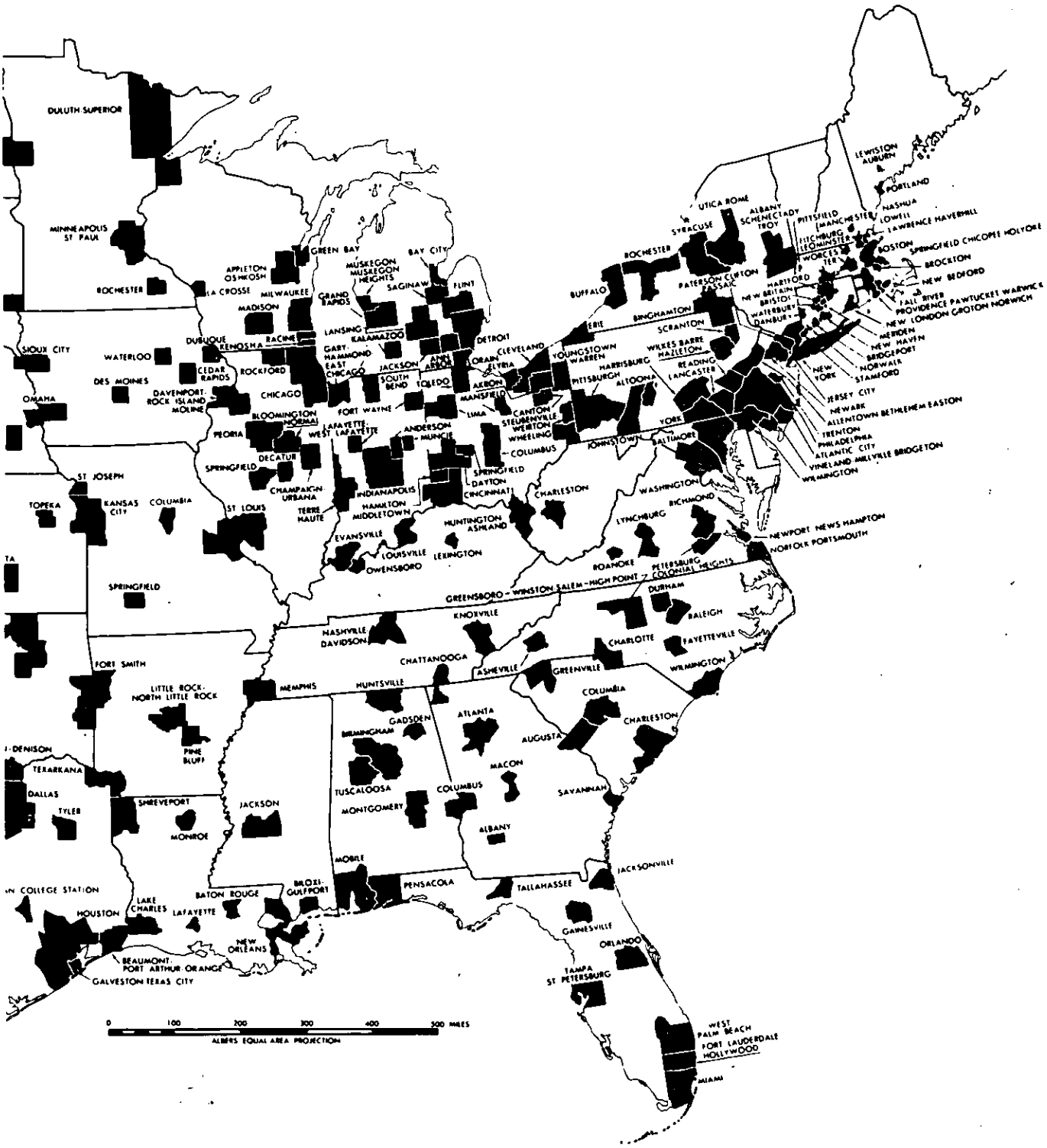
DULUTH-SUPERIOR
MINNEAPOLIS ST PAUL
ROCHESTER
LA CROSSE
APPLETON OSHKOSH
GREEN BAY
MILWAUKEE
MADISON
GRAND RAPIDS
MUSKEGON MUSKEGON HEIGHTS
BAY CITY
SAGINAW
FLINT
LANSING
KALAMAZOO
DETROIT
DUBUQUE
KENOSHA
RACINE
GARY-HAMMOND-EAST CHICAGO
JACKSON
ANN ARBOR
ROCKFORD
CEDAR RAPIDS
SOUTH BEND
TOLEDO
AKRON
MANSFIELD
LIMA
CHICAGO
FORT WAYNE
SIOUX CITY
WATERLOO
DES MOINES
DAVENPORT-ROCK ISLAND-MOLINE
OMAHA
BLOOMINGTON NORMAL
LAFAYETTE-WEST LAFAYETTE
ANDERSON
MUNCIE
PEORIA
DECATUR
SPRINGFIELD
CHAMPAIGN-URBANA
INDIANAPOLIS
HAMILTON MIDDLETOWN
TERRE HAUTE
ST JOSEPH
TOPEKA
KANSAS CITY
COLUMBIA
ST LOUIS
EVANSVILLE
LOUISVILLE
OWENSBORO
LEXINGTON
HUNTINGTON ASHLAND
CHARLESTON
SPRINGFIELD
DAYTON
CINCINNATI
COLUMBUS
CANTON STEUBENVILLE WEIRTON WHEELING
YOUNGSTOWN WARREN
PITTSBURGH
HARRISBURG
ALTOONA
READING LANCASTER
WILKES BARRE HAZLETON
SCRANTON
BINGHAMTON
ERIE
BUFFALO
ROCHESTER
SYRACUSE
UTICA ROME
ALBANY SCHENECTADY TROY
PATERSON CLIFTON PASSAIC
PITTSFIELD
MANCHESTER
FITCHBURG LEOMINSTER
WORCESTER
HARTFORD
NEW BRITAIN
BRISTOL
WATERBURY
DANBURY
LEWISTON AUBURN
PORTLAND
NASHUA
LOWELL
LAWRENCE HAVERHILL
BOSTON
SPRINGFIELD CHICOPEE HOLYOKE
BROCKTON
NEW BEDFORD
FALL RIVER
PROVIDENCE PAWTUCKET WARWICK
NEW LONDON GROTON NORWICH
MERIDEN
NEW HAVEN
BRIDGEPORT
NORWALK
STAMFORD
NEW YORK
JERSEY CITY
NEWARK
ALLENTOWN BETHLEHEM EASTON
TRENTON
PHILADELPHIA
ATLANTIC CITY
VINELAND-MILLVILLE BRIDGETON
WILMINGTON
YORK
JOHNSTOWN
BALTIMORE
WASHINGTON
RICHMOND
LYNCHBURG
NEWPORT NEWS HAMPTON
NORFOLK PORTSMOUTH
ROANOKE
PETERSBURG COLONIAL HEIGHTS
GREENSBORO - WINSTON SALEM - HIGH POINT
DURHAM
RALEIGH
FAYETTEVILLE
WILMINGTON
CHARLOTTE
GREENVILLE
ASHEVILLE
KNOXVILLE
NASHVILLE DAVIDSON
CHATTANOOGA
HUNTSVILLE
MEMPHIS
FORT SMITH
LITTLE ROCK-NORTH LITTLE ROCK
PINE BLUFF
COLUMBIA
CHARLESTON
AUGUSTA
ATLANTA
GADSDEN
BIRMINGHAM
MACON
SAVANNAH
TUSCALOOSA
COLUMBUS
MONTGOMERY
ALBANY
TEXARKANA
DALLAS
TYLER
SHREVEPORT
MONROE
JACKSON
MOBILE
PENSACOLA
TALLAHASSEE
JACKSONVILLE
BILOXI-GULFPORT
BATON ROUGE
LAKE CHARLES
LAFAYETTE
HOUSTON
NEW ORLEANS
BEAUMONT-PORT ARTHUR-ORANGE
GALVESTON TEXAS CITY
GAINESVILLE
ORLANDO
TAMPA ST PETERSBURG
WEST PALM BEACH
FORT LAUDERDALE HOLLYWOOD
MIAMI
0 100 200 300 400 500 MILES
ALBERS EQUAL AREA PROJECTION

Regions and Geographic Divisions of the United States

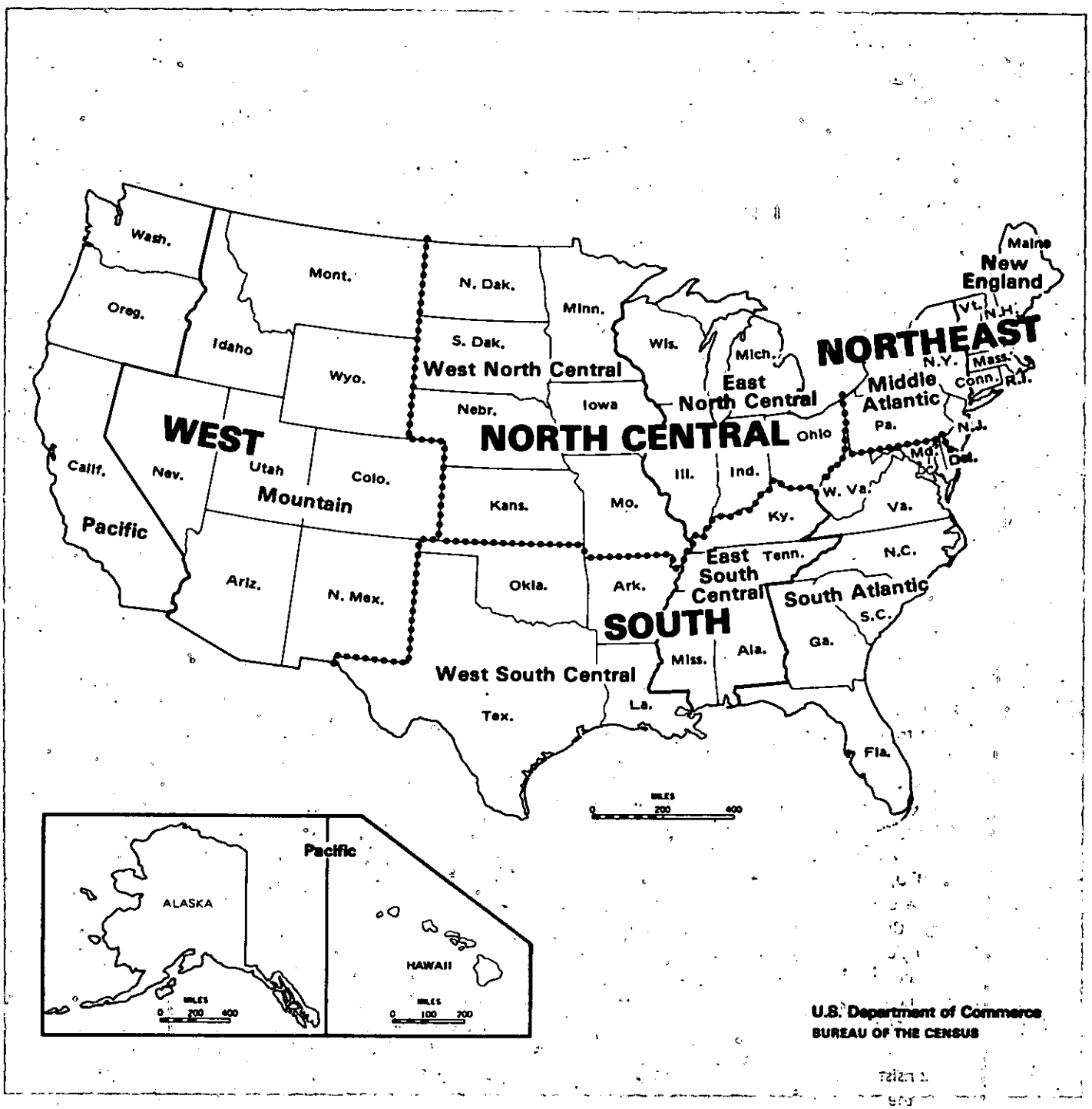

Introduction

GENERAL XI
Organization of the text XI
Content of the tables XI
1970 data in this report XII
Sample size XII
Derived figures (medians, etc.) XII
Symbols XII
Boundaries XII
Other reports from the Annual Housing Survey XII
ADDITIONAL DATA XIII
Unpublished tabulations XIII
Public-use computer tapes XIII
Microfiche of published reports XIII
DATA COLLECTION PROCEDURES XIII
PROCESSING PROCEDURES XIII
QUALIFICATIONS OF THE DATA XIII

GENERAL

This report presents urban and rural housing characteristics from the 1979 Annual Housing Survey for the United States, by inside and outside standard metropolitan statistical areas (SMSA's) and each of the four geographic regions. The Annual Housing Survey was designed to provide a current series of information on the size and composition of the housing inventory, the characteristics of its occupants, the changes in the inventory resulting from new construction and from losses, the indicators of housing and neighborhood quality, the characteristics of recent movers, and the characteristics of urban and rural housing units. The survey, performed for the Department of Housing and Urban Development, is authorized under sections 501 and 502(d), 502(e), and 502(f) of the Housing and Urban Development Act of 1970, Title 12, United States Code 1701z-1 and 1701z-2. The Bureau of the Census is authorized under Title 31, United States Code 686, to perform special work or services for Federal agencies.

The statistics presented in this report are based on information from a sample of housing units. The information for the survey was collected by personal interview from September 1979 to December 1979.

This report series consists of six basic parts (see list on page III) issued jointly by the Department of Housing and Urban Development and the Bureau of the Census. Part A provides data on general housing characteristics, part B on indicators of housing and neighborhood quality cross-classified by financial characteristics, part C on financial characteristics, part D on recent mover households, part E on urban and rural housing characteristics, and part F on energy-related housing characteristics.

The content and procedures of the Annual Housing Survey were determined after consultation with a variety of users of housing data and through field pretesting. A large portion of the subjects covered in this report are the same as those collected in the 1970 Census of Housing; in general, these data are comparable to those shown in the 1970 census reports. In addition, a number of new items were introduced in this survey on subjects such as distance and travel time from home to work for the household head, storm windows and doors, insulation, breakdowns or failures in equipment, the physical condition of the structure, and the neighborhood conditions and services. Detailed statistics are also presented for mobile homes and trailers.

More detailed information on the technical and procedural matters covered in the text of this report can be obtained by writing to the Director, Bureau of the Census, Washington, D.C. 20233.

Organization of the text—The text consists of this introduction and appendixes A and B, which appear after the data tables. Appendix A describes the geographic area classifications and provides definitions and explanations of the subjects covered by the report. Appendix B presents information on sample design, estimation, and accuracy of the data.

Content of the tables—A series of standard tables presents simple distributions of the data for housing units for each area shown in this report. The finding guide at the back of this report lists the characteristics covered in this report and shows the tables in which the various types of statistics appear. The numbers presented in these tables are rounded to the nearest thousand. Tables 1 and 2 present selected housing characteristics for 1979 and 1970; tables 3 to 5, characteristics of owner- and renter-occupied housing units; table 16, characteristics of mobile homes and trailers; table 17, characteristics for new construction units; table 18, 1973 characteristics of

units removed from the housing inventory; table 19, characteristics of units occupied by recent movers (households that moved into their units during the 12 months prior to the survey); and table 20, characteristics of year-round vacant units. The same general subject content presented in tables 1 to 5 is also presented for households with Black household head in tables 6 to 10 and households with head of Spanish origin in tables 11 to 15.

The prefix letter "A" has been assigned to the tables for the United States as a whole, "B" to the Northeast Region, "C" to the North Central Region, "D" to the South Region, and "E" to the West Region.

1970 data in this report—The source of the 1970 data shown in this report is unpublished tabulations from the 1970 Census of Population and Housing. For some items, 1970 data are not shown because they are not available. Data for 1970 for all housing units and for units with Black household head are from the 20-, 15-, and 5-percent samples. Data for housing units with household head of Spanish origin are limited to the 1970 census 5-percent sample. The totals for individual items in some tables and in some areas may differ when the characteristics are derived from different samples. Information for the 1970 census was collected as of April 1, 1970.

Sample size—The statistics presented in this report are based on a sample of housing units and are, therefore, subject to sampling variability. The designated sample consisted of approximately 79,000 housing units located throughout the United States. The sample was selected from units enumerated in the 1970 census and updated to include units constructed since 1970. Detailed information on the sample design, size of sample, estimation procedure, and sampling variability associated with these data is given in appendix B.

Derived figures (medians, etc.)—Shown in this report are medians, ratios, and percents. The median, which is a type of average, is the middle value in a distribution; i.e., the median divides the distribution into two equal parts—one-half the cases fall below the median and one-half the cases exceed the median. Derived figures are not presented (but indicated by three dots . . .) if there are less than 25 sample cases in the distribution or the base.

Medians for rooms, persons, and years of school completed by head are rounded to the nearest tenth. Medians for selected monthly housing costs as percentage of income are rounded to the nearest percent. Travel time is rounded to the nearest minute, and distance from home to work is rounded to the nearest tenth of a mile. Medians for value, income, and purchase price of mobile homes and trailers are rounded to the nearest hundred dollars; rent, real estate taxes last year, monthly mortgage payment, and selected monthly housing costs are rounded to the nearest dollar.

In computing medians for rooms and persons per housing unit, the whole number is used as the midpoint of the interval so that, for example, the category "4 rooms" is treated as an interval ranging from 3.5 up to 4.5 rooms. For median purchase price of mobile homes and trailers, the category "not purchased" is excluded. Units reporting "no cash rent" are excluded from the computation of median rent; for selected monthly housing costs as percentage of income, units in the category "not computed" are excluded. "Not reported" categories are excluded from the computation of medians.

The median number of school years completed by the head of the household was computed after the statistics on years of school completed had been converted to a continuous series of numbers (e.g., completion of the first year of high school was treated as completion of the 9th year and completion of the first year of college as completion of the 13th year). Heads completing a given school year were assumed to be distributed evenly within the interval from 0.0 to 0.9 of the year. Because of the inexact assumption as to the distribution within an interval, the median school years completed is more appropriately used for comparing different groups and the same group at different dates than as an absolute measure of educational attainment.

When the median falls in the lower terminal category of an open-ended distribution, the method of presentation is to show the initial value of the next category followed by a minus sign; for example, if the median falls in the category "Less than $3,000," it is shown as "$3,000–." When the median falls in the upper terminal category of an open-ended distribution, the method of presentation is to show the initial value of the terminal category followed by a plus sign; for example, if the median falls in the category "$75,000 or more," it is shown as "$75,000+."

The medians and percents for 1979 are generally computed on the basis of the distributions as shown in the tables. As a result a median or percent for the same characteristic and universe may vary somewhat between tables. The medians and percents shown for 1970 are computed on the basis of distributions as tabulated in 1970, which are sometimes more detailed than the distributions shown in this report.

Symbols—A dash (–) signifies zero. Three dots (. . .) in a data column mean not applicable or that the base for a derived figure is too small for it to be shown. The symbol NA means the 1970 data are not available.

Boundaries—The data shown in this report relate to the areas as defined for the 1970 census. See appendix A for a discussion of these areas. Additional information and definitions of the 1970 boundaries are given in the 1970 Population Census PC(1)-A reports.

Other reports from the Annual Housing Survey—In addition to the six basic reports in the Annual Housing Survey Series H-150, one or more supplementary reports (Series H-151) may be published for the United States.

A series of reports (H-170) similar to H-150 has been published for 60 selected standard metropolitan statistical areas (SMSA's). Data for the SMSA's are based on an independent sample of the 60 SMSA's originally divided into 3 groups of

approximately 20 each, with 1 group interviewed every year on a rotating basis.

In 1978 these 3 groups were revised into 4 groups of 15 each and designated as groups I, II, III, and IV. A list of the original 3 groups follows. The number beside each SMSA indicates the revised groupings. Reports are now available for Group A (1974 and 1977), Group B (1975), and Group C (1976) SMSA's.

ADDITIONAL DATA

Unpublished tabulations—A large number of tabulations, not included in the Annual Housing Survey published reports, have been prepared to meet special needs of both national (Series H-150 and H-151) and SMSA (Series H-170 and H-171) data users. These unpublished data are available in two forms. Paper photocopies are available for specific tables at the cost of reproduction. Microfilm copies of these unpublished data are also available on a cost-per-reel basis. An index to the data available can be obtained free of charge. The unpublished index or data may be obtained by contacting the Housing Division, Bureau of the Census, Washington, D.C. 20233.

Public-use computer tapes—For the data users whose needs are not met by available tabulations, the Census Bureau also has available computerized microdata computer tapes (with individual respondent records) from both the SMSA and national samples. Except for names and addresses, the AHS microdata provide essentially all the information obtained from each occupied or vacant housing unit. The Census Bureau's confidentiality guidelines prescribe that individuals and specific addresses remain anonymous.

Confidentiality guidelines further prescribe that individual records cannot be associated with areas having fewer than 250,000 people based on 1970 census results. The national tapes identify the four census regions, each SMSA of 250,000 or more population (central cities are also identified where possible), metropolitan/nonmetropolitan location, and urban/rural location. The SMSA tapes contain data from all SMSA samples except Saginaw, Mich., which contained less than the 250,000 required 1970 population. Central cities are identified for 42 of the 59 SMSA's.

Microdata computer tapes from the Annual Housing Survey are available on a cost-per-reel basis from the Data User Services Division, Bureau of the Census, Washington, D.C. 20233.

Microfiche of published reports—Microfiche copies of national and SMSA published reports are available from Data User Services Division, Customer Services (Publications), Bureau of the Census, Washington, D.C. 20233.

DATA COLLECTION PROCEDURES

The 1979 Annual Housing Survey was conducted by interviewers who made personal visits to each sample unit and obtained the information from the occupants or, if the unit was vacant, from informed persons (landlords, rental agents, or knowledgeable neighbors). The information reported by the interviewer reflected the situation at the time of the survey, which began in September 1979 and extended through December 1979.

Data were collected for sample housing units located in the counties and independent cities comprising the 461 sample areas used in current surveys of the Census Bureau. A sample of housing units was selected in these areas from the 1970 census and updated by a sample of addresses from building permits to include housing units added since 1970. Estimates of the counts and characteristics of the 1979 inventory were obtained for these sample units.

A more detailed description of the survey design and sampling procedures can be found in appendix B.

For the estimates of losses from the 1973 housing inventory, the interviewer located the 1973 sample unit. If the 1973 sample unit no longer existed or no longer was a separate housing unit, the disposition of the unit was determined; i.e., lost through means such as demolition, disaster, merger, or changed to nonresidential use.

PROCESSING PROCEDURES

The questionnaires used for the 1979 Annual Housing Survey were of the conventional type on which the interviewer recorded the information by marking a precoded check box or by writing in the entries. Census clerks edited and coded the questionnaires. The information from the questionnaires was data keyed directly to magnetic tape which was processed on the Census Bureau's computers through a number of editing and tabulating steps. A facsimile of the questionnaire appears in appendix A.

The 1973 characteristics of units lost from the housing inventory were obtained by matching those units to the 1973 Annual Housing Survey records. The 1973 data for the losses were then extracted from the 1973 Annual Housing Survey record tapes.

QUALIFICATIONS OF THE DATA

Since the estimates in this report are based on a sample, they may differ somewhat from the figures that would have been obtained from a complete census, using the same questionnaires, instructions, and interviewers. Particular care should be exercised, therefore, in the interpretation of figures based on relatively small numbers of sample cases as well as small differences between figures. As in any survey work, the results are subject to errors of response and nonreporting and to sampling variability. For a further discussion of accuracy of the data, see appendix B.

The concepts and definitions of most of the items in this report are essentially the same as those used for the 1970 census. The SMSA boundaries are the same as those in the 1970 census. For historical comparisons and boundary changes, refer to the census reports of 1960 and earlier.

In making comparisons between the 1979 survey and 1970 Census of Housing results, differences in the data may reflect

such factors as the use of direct interview for 1979 contrasted with the extensive use of self-enumeration in 1970, the sample design, the estimation procedure used, the sampling variability of the estimates, and the processing procedures. See the section on "comparability with 1970 Census of Housing data" in appendix A for further discussion.

In addition, according to the 1970 Census Evaluation and Research Program, the 1970 count of 68.7 million housing units is understated by approximately 1.5 million units which were missed in the 1970 census. See Series PHC(E)-5, *The Coverage of Housing in the 1970 Census,* for further discussion. In the detailed tables of this report, the 1970 figures do not reflect the undercount.

Because of the differences between survey and decennial census procedures and the sampling variability of the survey results, the owner-occupancy rate of 62.9 percent, as reported in the 1970 census, should not be used in measuring the change in homeownership during the 8½-year period. Instead, it is recommended that the 1970 results of the Bureau's Current Population Survey (CPS) be used because the CPS has basically the same sample design and survey procedures as the Annual Housing Survey. The CPS showed that the owner-occupancy rate in 1970 was 64.2 percent; in the 1979 Annual Housing Survey, it was 65.4 percent.

Statistics on value, rent, and income for both 1970 and 1979 are measured in current dollars (the value at the time the data were collected). Therefore, a significant part of the increase between 1970 and 1979 reflects the 92.2 percent rise in the cost of living during the 9½ year period, as measured by the Consumer Price Index, as well as changes in the housing inventory.

In this report, statistics on income relate to the income of the family or primary individual. Therefore, no data are provided on household income; i.e., income of persons unrelated to the head of the household is excluded.

As in 1970, statistics for some of the characteristics shown in this report are based on restricted universes and, therefore, care should be exercised in relating the statistics for one characteristic to another. For example value is restricted to owner-occupied, 1-unit structures on less than 10 acres and no business

GROUP A	REVISED*	GROUP B	REVISED*	GROUP C	REVISED*
Albany-Schenectady-Troy, N.Y.	III	Atlanta, Ga.	I	Allentown-Bethlehem-Easton, Pa.-N.J.	III
Anaheim-Santa Ana-Garden Grove, Calif.	IV	Chicago, Ill.	II	Baltimore, Md.	II
Boston, Mass.	IV	Cincinnati, Ohio-Ky.-Ind.	I	Birmingham, Ala.	III
Dallas, Tex.	IV	Colorado Springs, Colo.	I	Buffalo, N.Y.	II
Detroit, Mich.	IV	Columbus, Ohio	I	Cleveland, Ohio	II
Fort Worth, Tex.	IV	Hartford, Conn.	II	Denver, Colo.	II
Los Angeles-Long Beach, Calif.	III	Kansas City, Mo.-Kans.	I	Grand Rapids, Mich.	III
Madison, Wis.**	IV	Miami, Fla.	II	Honolulu, Hawaii	II
Memphis, Tenn.-Ark.	III	Milwaukee, Wis.	II	Houston, Tex.	II
Minneapolis-St. Paul, Minn.	IV	New Orleans, La.	I	Indianapolis, Ind.	III
Newark, N.J.	IV	Newport News-Hampton, Va.	I	Las Vegas, Nev.	II
Orlando, Fla.	IV	Paterson-Clifton-Passaic, N.J.	I	Louisville, Ky.-Ind.	III
Phoenix, Ariz.	IV	Philadelphia, Pa.-N.J.	I	New York, N.Y.	III
Pittsburgh, Pa.	IV	Portland, Oreg.-Wash.	II	Oklahoma City, Okla.	III
Saginaw, Mich.	III	Rochester, N.Y.	I	Omaha, Nebr.-Iowa	II
Salt Lake City, Utah	III	San Antonio, Tex.	I	Providence-Pawtucket-Warwick, R.I.-Mass.	III
Spokane, Wash.	IV	San Bernardino-Riverside-Ontario, Calif	I	Raleigh, N.C.	II
Tacoma, Wash.	IV	San Diego, Calif.	I	Sacramento, Calif.	III
Washington, D.C.-Md.-Va.	IV	San Francisco-Oakland, Calif.	I	St. Louis, Mo.-Ill.	III
Wichita, Kans.	IV	Springfield-Chicopee-Holyoke, Mass.-Conn.	I	Seattle-Everett, Wash.	II

*The regrouping of the SMSA's into 4 groups of 15 each began in 1978 and is shown in the revised columns.

**Included with Group B for the first interview.

on property. Therefore, the totals for owner-occupied units in the "value" universe do not agree with the totals for owner-occupied units for some of the other universes such as "rooms" or "persons."

Care should be exercised in the interpretation of differences in the estimated counts of Spanish-origin households between 1970 and 1979. Research indicates that 1970 estimates of Spanish-origin households may be significantly overstated in the South Region and North Central Region. Apparently some respondents in the 1970 census misinterpreted the Spanish-origin category, "Central or South American" to mean the central or southern part of the United States. The method of data collection used in the Annual Housing Survey; i.e., personal interviews conducted by trained interviewers, would tend to prevent the reoccurrence of this 1970 census classification error. In addition, differences between the two sets of data may reflect factors such as the sampling variability of both the 1970 estimates from the 5-percent census sample and the 1979 estimates from the Annual Housing Survey sample, as well as the estimation and processing procedures used.

See appendix A for a more detailed discussion of the definitions and qualifications of all items in this report.

TABLE A-1. GENERAL CHARACTERISTICS OF THE HOUSING INVENTORY: 1979 AND 1970

(NUMBERS IN THOUSANDS. DATA BASED ON SAMPLE, SEE TEXT. FOR MINIMUM BASE FOR DERIVED FIGURES (PERCENT, MEDIAN, ETC.) AND MEANING OF SYMBOLS, SEE TEXT)

UNITED STATES	TOTAL		URBAN				RURAL							
			TOTAL		INSIDE SMSA'S	OUTSIDE SMSA'S	TOTAL		NONFARM		FARM		INSIDE SMSA'S	OUTSIDE SMSA'S
	1979	1970	1979	1970	1979	1979	1979	1970	1979	1970	1979	1970	1979	1979
POPULATION IN HOUSING UNITS	216 893	NA	148 494	NA	123 093	25 401	68 400	NA	61 105	NA	7 294	NA	23 790	44 609
ALL HOUSING UNITS	86 374	68 672	59 476	50 145	48 875	10 601	26 899	18 527	24 535	16 126	2 364	2 401	8 609	18 289
VACANT--SEASONAL AND MIGRATORY	1 788	973	242	143	132	110	1 546	830	1 546	830	NA	NA	208	1 339
TENURE, RACE, AND VACANCY STATUS														
ALL YEAR-ROUND HOUSING UNITS	84 586	67 699	59 234	50 002	48 743	10 491	25 352	17 697	22 988	15 296	2 364	2 401	8 401	16 951
OCCUPIED UNITS	78 572	63 445	55 491	47 567	45 861	9 630	23 080	15 878	20 716	13 477	2 364	2 401	7 780	15 300
OWNER OCCUPIED	51 411	39 886	33 120	27 785	26 827	6 294	18 291	12 100	16 282	10 135	2 009	1 965	6 194	12 097
PERCENT OF ALL OCCUPIED	65.4	62.9	59.7	58.4	58.5	65.4	79.2	76.2	78.6	75.2	85.0	81.8	79.6	79.1
WHITE	47 055	37 005	29 767	25 534	23 881	5 886	17 288	11 471	15 325	9 570	1 963	1 901	5 929	11 358
BLACK	3 711	2 568	2 866	2 022	2 486	381	845	546	812	492	33	54	198	647
RENTER OCCUPIED	27 160	23 560	22 371	19 782	19 034	3 337	4 789	3 777	4 435	3 342	355	436	1 586	3 203
WHITE	21 731	19 601	17 418	16 297	14 576	2 842	4 313	3 304	3 996	2 917	317	387	1 463	2 851
BLACK	4 643	3 607	4 220	3 187	3 785	435	423	420	392	375	31	44	107	317
VACANT YEAR-ROUND UNITS	6 014	4 254	3 743	2 435	2 882	860	2 272	1 819	2 272	1 819	NA	NA	622	1 650
FOR SALE ONLY	677	501	431	334	327	104	247	167	247	167	NA	NA	109	137
HOMEOWNER VACANCY RATE	1.3	1.2	1.3	1.2	1.2	1.6	1.3	1.4	1.5	1.6	NA	NA	1.7	1.1
FOR RENT	1 600	1 666	1 285	1 333	1 008	277	315	333	315	333	NA	NA	99	216
RENTAL VACANCY RATE	5.5	6.6	5.3	6.3	4.9	7.5	6.1	8.1	6.5	9.1	NA	NA	5.8	6.2
RENTED OR SOLD, NOT OCCUPIED	999	345	742	209	617	125	256	136	256	136	NA	NA	104	153
HELD FOR OCCASIONAL USE	1 199	998	374	221	263	111	825	777	825	777	NA	NA	149	675
OTHER VACANT	1 540	744	910	338	667	243	630	406	630	406	NA	NA	160	469
COOPERATIVES AND CONDOMINIUMS														
OWNER OCCUPIED	1 308	NA	1 139	NA	1 097	42	170	NA	163	NA	7	NA	100	70
COOPERATIVE OWNERSHIP	341	NA	308	NA	302	6	33	NA	26	NA	7	NA	8	25
CONDOMINIUM OWNERSHIP	967	NA	830	NA	794	36	137	NA	137	NA	-	NA	92	45
VACANT FOR SALE ONLY	77	NA	59	NA	54	5	18	NA	18	NA	-	NA	10	8
COOPERATIVE OWNERSHIP	5	NA	4	NA	4	-	1	NA	1	NA	-	NA	-	1
CONDOMINIUM OWNERSHIP	72	NA	55	NA	50	5	17	NA	17	NA	-	NA	10	7
UNITS IN STRUCTURE														
ALL YEAR-ROUND HOUSING UNITS	84 586	67 699	59 234	50 002	48 743	10 491	25 352	17 697	22 988	15 296	2 364	2 401	8 401	16 951
1, DETACHED	53 879	44 801	33 528	29 452	26 085	7 443	20 351	15 348	18 125	13 039	2 227	2 309	6 618	13 733
1, ATTACHED	3 401	1 990	2 890	1 896	2 639	251	511	94	500	90	12	4	260	251
2 TO 4	10 785	9 007	9 619	8 283	8 094	1 525	1 166	724	1 151	693	15	31	431	735
5 OR MORE	12 910	9 829	12 221	9 560	11 180	1 041	689	268	689	268	-	-	399	290
MOBILE HOME OR TRAILER	3 610	2 073	976	811	746	230	2 634	1 262	2 523	1 206	111	56	693	1 941
OWNER OCCUPIED	51 411	39 886	33 120	27 785	26 827	6 294	18 291	12 100	16 282	10 135	2 009	1 965	6 194	12 097
1, DETACHED	43 549	34 397	27 897	23 648	22 094	5 803	15 652	10 749	13 750	8 856	1 901	1 893	5 380	10 271
1, ATTACHED	1 870	1 113	1 626	1 070	1 538	88	244	43	238	40	6	3	133	111
2 TO 4	2 250	2 161	2 029	1 956	1 822	207	221	205	214	185	6	20	88	133
5 OR MORE	803	464	753	436	734	19	50	28	50	28	-	-	32	17
MOBILE HOME OR TRAILER	2 940	1 752	815	675	639	176	2 125	1 076	2 030	1 027	95	50	560	1 565
RENTER OCCUPIED	27 160	23 560	22 371	19 782	19 034	3 337	4 789	3 777	4 435	3 342	355	436	1 586	3 203
1, DETACHED	7 151	7 736	4 304	4 805	3 117	1 187	2 847	2 931	2 522	2 514	325	417	788	2 050
1, ATTACHED	1 239	794	1 052	754	926	126	187	40	182	39	5	1	89	99
2 TO 4	7 475	6 218	6 699	5 787	5 562	1 136	777	431	768	420	9	11	288	488
5 TO 9	3 296	8 490	3 094	8 301	2 743	350	202	189	202	189	-	-	99	103
10 TO 19	2 804		2 618		2 380	237	187		187		-		131	55
20 TO 49	2 082		2 023		1 876	148	59		59		-		37	22
50 OR MORE	2 442		2 420		2 323	97	22		22		-		20	2
MOBILE HOME OR TRAILER	671	321	161	136	107	54	509	186	494	179	15	7	133	376
YEAR STRUCTURE BUILT														
ALL YEAR-ROUND HOUSING UNITS	84 586	67 699	59 234	50 002	48 743	10 491	25 352	17 697	22 988	15 296	2 364	2 401	8 401	16 951
APRIL 1970 OR LATER	18 146	NA	10 061	NA	8 419	1 642	8 085	NA	7 717	NA	367	NA	3 296	4 789
1965 TO MARCH 1970	9 402	8 874	6 196	6 009	5 263	933	3 206	2 866	3 024	2 702	182	164	1 072	2 134
1960 TO 1964	8 190	8 082	6 148	6 009	5 234	914	2 041	2 073	1 895	1 927	146	146	729	1 312
1950 TO 1959	13 982	14 499	11 036	11 423	9 201	1 835	2 946	3 076	2 695	2 806	251	270	977	1 969
1940 TO 1949	7 963	8 786	6 032	6 753	4 897	1 134	1 932	2 033	1 724	1 792	208	241	554	1 377
1939 OR EARLIER	26 904	27 458	19 761	19 809	15 729	4 032	7 143	7 649	5 933	6 070	1 210	1 579	1 774	5 369
OWNER OCCUPIED	51 411	39 886	33 120	27 785	26 827	6 294	18 291	12 100	16 282	10 135	2 009	1 965	6 194	12 097
APRIL 1970 OR LATER	11 604	NA	5 200	NA	4 180	1 020	6 404	NA	6 062	NA	343	NA	2 532	3 873
1965 TO MARCH 1970	5 756	5 264	3 302	3 066	2 748	554	2 454	2 198	2 292	2 047	162	151	847	1 607
1960 TO 1964	5 383	5 213	3 833	3 622	3 192	640	1 550	1 591	1 418	1 460	132	131	569	981
1950 TO 1959	10 069	10 220	7 867	7 968	6 597	1 270	2 203	2 252	1 995	2 017	208	236	753	1 450
1940 TO 1949	4 913	4 953	3 646	3 674	2 946	700	1 266	1 279	1 092	1 081	174	198	374	892
1939 OR EARLIER	13 686	14 235	9 272	9 455	7 163	2 109	4 413	4 780	3 423	3 531	990	1 249	1 119	3 294
RENTER OCCUPIED	27 160	23 560	22 371	19 782	19 034	3 337	4 789	3 777	4 435	3 342	355	436	1 586	3 203
APRIL 1970 OR LATER	5 119	NA	4 039	NA	3 556	483	1 080	NA	1 055	NA	25	NA	518	562
1965 TO MARCH 1970	3 144	2 813	2 599	2 458	2 258	341	545	354	525	341	20	13	176	369
1960 TO 1964	2 423	2 476	2 094	2 181	1 853	241	329	295	315	281	14	14	119	210
1950 TO 1959	3 272	3 647	2 776	3 105	2 300	477	496	542	453	507	43	35	159	337
1940 TO 1949	2 486	3 264	2 040	2 751	1 699	342	445	512	412	469	33	43	125	320
1939 OR EARLIER	10 716	11 361	8 822	9 287	7 368	1 453	1 894	2 074	1 674	1 743	220	331	489	1 405
PLUMBING FACILITIES														
ALL YEAR-ROUND HOUSING UNITS	84 586	67 699	59 234	50 002	48 743	10 491	25 352	17 697	22 988	15 296	2 364	2 401	8 401	16 951
WITH ALL PLUMBING FACILITIES	82 233	63 301	58 349	48 465	48 183	10 166	23 884	14 836	21 646	12 807	2 238	2 029	8 140	15 744
LACKING SOME OR ALL PLUMBING FACILITIES	2 353	4 398	885	1 537	561	324	1 468	2 860	1 343	2 489	126	372	262	1 206
OWNER OCCUPIED	51 411	39 886	33 120	27 785	26 827	6 294	18 291	12 100	16 282	10 135	2 009	1 965	6 194	12 097
WITH ALL PLUMBING FACILITIES	50 681	38 224	32 981	27 385	26 758	6 223	17 700	10 838	15 771	9 136	1 929	1 702	6 084	11 616
LACKING SOME OR ALL PLUMBING FACILITIES	731	1 662	140	400	69	71	591	1 262	510	999	81	263	110	481
RENTER OCCUPIED	27 160	23 560	22 371	19 782	19 034	3 337	4 789	3 777	4 435	3 342	355	436	1 586	3 203
WITH ALL PLUMBING FACILITIES	26 176	21 711	21 856	18 855	18 675	3 182	4 320	2 856	4 011	2 529	310	327	1 501	2 819
LACKING SOME OR ALL PLUMBING FACILITIES	984	1 849	515	927	360	155	469	921	424	812	45	109	84	385

TABLE A-1. GENERAL CHARACTERISTICS OF THE HOUSING INVENTORY: 1979 AND 1970--CONTINUED

(NUMBERS IN THOUSANDS. DATA BASED ON SAMPLE, SEE TEXT. FOR MINIMUM BASE FOR DERIVED FIGURES (PERCENT, MEDIAN, ETC.) AND MEANING OF SYMBOLS, SEE TEXT)

UNITED STATES	TOTAL		URBAN				RURAL							
			TOTAL		INSIDE SMSA'S	OUTSIDE SMSA'S	TOTAL		NONFARM		FARM		INSIDE SMSA'S	OUTSIDE SMSA'S
	1979	1970	1979	1970	1979	1979	1979	1970	1979	1970	1979	1970	1979	1979
COMPLETE BATHROOMS														
ALL YEAR-ROUND HOUSING UNITS	84 586	67 694	59 234	50 000	48 743	10 491	25 352	17 694	22 988	15 295	2 364	2 399	8 401	16 951
1	50 486	44 142	36 185	33 254	29 480	6 705	14 302	10 888	12 899	9 336	1 403	1 552	4 033	10 269
1 AND ONE-HALF	11 490	7 743	8 185	6 074	6 831	1 354	3 305	1 669	3 000	1 459	305	210	1 290	2 015
2 OR MORE	19 915	10 723	13 730	8 686	11 669	2 060	6 186	2 037	5 662	1 805	523	232	2 791	3 394
ALSO USED BY ANOTHER HOUSEHOLD	500		469		352	118	30		30		-		6	24
NONE	2 195	5 086	665	1 986	412	254	1 530	3 099	1 397	2 696	133	404	282	1 248
OWNER OCCUPIED	51 411	39 885	33 120	27 784	26 827	6 294	18 291	12 101	16 282	10 140	2 009	1 961	6 194	12 097
1	24 568	22 596	15 033	15 058	11 713	3 320	9 534	7 538	8 369	6 261	1 166	1 277	2 623	6 911
1 AND ONE-HALF	9 204	6 327	6 448	4 911	5 344	1 104	2 756	1 416	2 483	1 231	273	185	1 050	1 706
2 OR MORE	16 785	9 039	11 421	7 289	9 643	1 778	5 365	1 750	4 879	1 539	486	211	2 402	2 963
ALSO USED BY ANOTHER HOUSEHOLD	15		12		11	2	2		2		-		1	2
NONE	840	1 923	206	526	116	90	634	1 397	549	1 108	85	288	119	515
RENTER OCCUPIED	27 160	23 560	22 371	19 783	19 034	3 337	4 789	3 777	4 435	3 340	355	437	1 586	3 203
1	22 007	18 904	18 551	16 445	15 744	2 807	3 457	2 460	3 219	2 184	237	276	1 107	2 350
1 AND ONE-HALF	1 837	1 168	1 442	998	1 257	186	395	170	363	145	32	25	174	221
2 OR MORE	2 157	1 312	1 713	1 137	1 548	166	443	175	406	154	37	21	213	230
ALSO USED BY ANOTHER HOUSEHOLD	362		344		269	75	18		18		-		4	14
NONE	798	2 176	321	1 204	218	104	476	972	428	857	48	115	88	388
COMPLETE KITCHEN FACILITIES														
ALL YEAR-ROUND HOUSING UNITS	84 586	67 699	59 234	50 002	48 743	10 491	25 352	17 697	22 988	15 296	2 364	2 401	8 401	16 951
FOR EXCLUSIVE USE OF HOUSEHOLD	82 529	64 727	58 207	48 952	47 990	10 217	24 322	15 775	22 033	13 588	2 289	2 186	8 219	16 103
ALSO USED BY ANOTHER HOUSEHOLD	223	120	211	112	180	31	13	8	13	8	-	-	6	7
NO COMPLETE KITCHEN FACILITIES	1 834	2 852	815	938	573	243	1 018	1 914	943	1 700	75	214	177	841
OWNER OCCUPIED	51 411	39 886	33 120	27 785	26 827	6 294	18 291	12 100	16 282	10 135	2 009	1 965	6 194	12 097
FOR EXCLUSIVE USE OF HOUSEHOLD	51 012	39 094	33 038	27 658	26 770	6 268	17 973	11 436	16 011	9 613	1 962	1 823	6 139	11 834
ALSO USED BY ANOTHER HOUSEHOLD	4	16	4	14	4	-	1	2	1	2	-	-	1	-
NO COMPLETE KITCHEN FACILITIES	395	776	78	113	53	26	317	662	269	521	48	142	54	263
RENTER OCCUPIED	27 160	23 560	22 371	19 782	19 034	3 337	4 789	3 777	4 435	3 342	355	436	1 586	3 203
FOR EXCLUSIVE USE OF HOUSEHOLD	26 311	22 327	21 801	19 158	18 575	3 226	4 510	3 169	4 163	2 806	327	363	1 536	2 974
ALSO USED BY ANOTHER HOUSEHOLD	171	89	163	84	143	20	8	5	8	5	-	-	4	4
NO COMPLETE KITCHEN FACILITIES	679	1 143	407	540	316	91	272	604	244	531	27	72	46	226
ROOMS														
ALL YEAR-ROUND HOUSING UNITS	84 586	67 699	59 234	50 002	48 743	10 491	25 352	17 697	22 988	15 296	2 364	2 401	8 401	16 951
1 ROOM	1 409	3 584	1 231	3 005	1 056	174	179	579	174	556	5	23	54	125
2 ROOMS	2 521		2 109		1 767	342	412		400		12		121	291
3 ROOMS	8 684	7 445	7 195	6 195	6 168	1 027	1 489	1 250	1 454	1 184	35	66	423	1 066
4 ROOMS	16 658	14 113	11 768	10 233	9 653	2 115	4 890	3 880	4 628	3 559	263	321	1 418	3 472
5 ROOMS	20 134	16 998	13 460	12 299	10 846	2 614	6 674	4 699	6 134	4 136	541	563	2 037	4 637
6 ROOMS	17 195	13 609	11 678	9 918	9 547	2 131	5 517	3 691	4 931	3 091	586	600	1 856	3 661
7 ROOMS OR MORE	17 984	11 950	11 792	8 352	9 705	2 087	6 192	3 598	5 269	2 770	923	828	2 493	3 698
MEDIAN	5.1	5.0	5.0	5.0	5.0	5.1	5.3	5.2	5.3	5.1	6.0	5.9	5.6	5.3
OWNER OCCUPIED	51 411	39 886	33 120	27 785	26 827	6 294	18 291	12 100	16 282	10 135	2 009	1 965	6 194	12 097
1 ROOM	92	368	58	199	46	11	35	170	33	156	2	14	9	26
2 ROOMS	333		198		155	43	136		130		6		42	93
3 ROOMS	1 189	1 275	661	773	552	110	528	502	503	458	25	44	124	404
4 ROOMS	6 367	5 876	3 617	3 616	2 812	805	2 750	2 260	2 555	2 017	195	243	756	1 994
5 ROOMS	13 694	11 394	8 603	7 993	6 808	1 795	5 091	3 402	4 633	2 937	458	465	1 532	3 559
6 ROOMS	13 861	10 720	9 403	7 851	7 685	1 718	4 458	2 869	3 958	2 365	500	504	1 519	2 939
7 ROOMS OR MORE	15 875	10 251	10 581	7 353	8 768	1 813	5 294	2 898	4 471	2 202	823	695	2 212	3 082
MEDIAN	5.8	5.6	5.9	5.7	5.9	5.7	5.6	5.4	5.6	5.3	6.1	5.9	5.9	5.5
RENTER OCCUPIED	27 160	23 560	22 371	19 782	19 034	3 337	4 789	3 777	4 435	3 342	355	436	1 586	3 203
1 ROOM	978	2 707	918	2 487	822	96	60	220	57	212	3	9	20	40
2 ROOMS	1 817		1 655		1 419	236	162		155		6		50	112
3 ROOMS	6 406	5 381	5 751	4 903	4 987	764	655	478	645	456	10	22	214	441
4 ROOMS	8 809	7 088	7 233	5 969	6 106	1 127	1 576	1 119	1 509	1 041	67	78	530	1 046
5 ROOMS	5 187	4 705	4 117	3 818	3 475	642	1 070	887	987	789	83	98	367	703
6 ROOMS	2 525	2 385	1 842	1 802	1 543	300	682	583	597	487	86	96	219	463
7 ROOMS OR MORE	1 439	1 294	855	803	683	171	585	491	485	358	100	133	186	399
MEDIAN	4.0	4.0	3.9	3.9	3.9	4.0	4.5	4.6	4.4	4.5	5.6	5.6	4.5	4.5
BEDROOMS														
ALL YEAR-ROUND HOUSING UNITS	84 586	67 711	59 234	50 089	48 743	10 491	25 352	17 622	22 988	15 219	2 364	2 404	8 401	16 951
NONE	1 798	1 630	1 594	1 429	1 384	210	204	201	199	193	5	8	64	140
1	12 252	10 681	10 397	9 073	8 897	1 500	1 855	1 607	1 801	1 518	54	89	582	1 273
2	27 426	22 929	19 192	16 695	15 497	3 695	8 234	6 233	7 669	5 631	565	602	2 368	5 866
3	31 958	23 945	20 841	17 147	16 934	3 907	11 117	6 799	10 003	5 782	1 114	1 017	3 817	7 301
4 OR MORE	11 151	8 526	7 210	5 744	6 031	1 179	3 941	2 782	3 315	2 094	626	688	1 571	2 370
OWNER OCCUPIED	51 411	39 882	33 120	27 847	26 827	6 294	18 291	12 035	16 282	10 064	2 009	1 971	6 194	12 097
NONE	113	2 059	72	1 377	61	11	41	682	39	614	2	68	12	29
1	2 004		1 374		1 152	222	630		599		31		185	445
2	13 968	11 973	8 727	8 071	6 788	1 939	5 241	3 902	4 791	3 425	450	478	1 485	3 756
3	25 736	18 810	16 622	13 524	13 526	3 096	9 114	5 287	8 140	4 440	974	847	3 152	5 963
4 OR MORE	9 590	7 040	6 326	4 876	5 299	1 027	3 264	2 164	2 712	1 586	552	578	1 361	1 903
RENTER OCCUPIED	27 160	23 565	22 371	19 802	19 034	3 337	4 789	3 763	4 435	3 330	355	433	1 586	3 203
NONE	1 300	1 280	1 227	1 207	1 100	128	72	73	70	71	3	3	26	47
1	8 766	7 599	7 923	6 988	6 872	1 052	843	611	820	585	23	26	295	548
2	11 195	9 300	9 095	7 733	7 642	1 454	2 100	1 567	1 984	1 442	116	124	673	1 426
3	4 784	4 269	3 463	3 182	2 861	602	1 321	1 087	1 181	917	140	170	453	868
4 OR MORE	1 115	1 117	662	693	560	101	454	424	380	314	74	110	139	314

TABLE A-1. GENERAL CHARACTERISTICS OF THE HOUSING INVENTORY: 1979 AND 1970--CONTINUED

(NUMBERS IN THOUSANDS. DATA BASED ON SAMPLE, SEE TEXT. FOR MINIMUM BASE FOR DERIVED FIGURES (PERCENT, MEDIAN, ETC.) AND MEANING OF SYMBOLS, SEE TEXT)

UNITED STATES	TOTAL		URBAN				RURAL							
			TOTAL		INSIDE SMSA'S	OUTSIDE SMSA'S	TOTAL		NONFARM		FARM		INSIDE SMSA'S	OUTSIDE SMSA'S
	1979	1970	1979	1970	1979	1979	1979	1970	1979	1970	1979	1970	1979	1979
HEATING EQUIPMENT														
ALL YEAR-ROUND HOUSING UNITS	84 586	67 699	59 234	50 002	48 743	10 491	25 352	17 697	22 988	15 296	2 364	2 401	8 401	16 951
WARM-AIR FURNACE	43 181	28 772	30 862	22 068	25 531	5 331	12 319	6 704	11 222	5 781	1 097	923	4 768	7 551
HEAT PUMP	1 427		716		562	153	712		677		35		326	386
STEAM OR HOT WATER	14 617	13 820	12 509	12 109	11 165	1 344	2 108	1 711	1 941	1 559	168	153	986	1 122
BUILT-IN ELECTRIC UNITS	6 542	3 520	3 737	2 354	3 035	702	2 805	1 166	2 596	1 027	209	139	788	2 017
FLOOR, WALL, OR PIPELESS FURNACE	6 655	5 878	5 395	4 769	4 368	1 026	1 260	1 108	1 135	968	125	140	329	932
ROOM HEATERS WITH FLUE	4 857	7 910	2 706	4 825	1 823	883	2 151	3 085	1 880	2 596	271	488	430	1 721
ROOM HEATERS WITHOUT FLUE	3 440	3 949	1 946	2 263	1 214	732	1 494	1 686	1 356	1 460	138	227	285	1 209
FIREPLACES, STOVES, OR PORTABLE HEATERS	2 915	3 269	707	1 222	476	232	2 208	2 047	1 890	1 720	318	327	400	1 808
NONE	951	581	656	391	569	87	295	190	292	186	3	4	91	205
OWNER OCCUPIED	51 411	39 886	33 120	27 785	26 827	6 294	18 291	12 100	16 282	10 135	2 009	1 965	6 194	12 097
WARM-AIR FURNACE	30 967	20 885	21 193	15 574	17 424	3 769	9 774	5 311	8 819	4 525	955	787	3 737	6 037
HEAT PUMP	1 125		508		393	115	616		581		35		279	337
STEAM OR HOT WATER	6 787	6 401	5 183	5 088	4 511	672	1 604	1 313	1 449	1 180	155	133	769	835
BUILT-IN ELECTRIC UNITS	3 244	1 797	1 335	927	1 012	323	1 909	870	1 720	742	189	128	529	1 380
FLOOR, WALL, OR PIPELESS FURNACE	3 313	3 410	2 512	2 656	1 960	552	801	755	702	641	98	113	188	613
ROOM HEATERS WITH FLUE	2 271	3 782	1 016	1 957	634	381	1 255	1 824	1 030	1 451	225	373	247	1 008
ROOM HEATERS WITHOUT FLUE	1 700	1 955	807	951	483	324	893	1 005	796	826	98	179	179	714
FIREPLACES, STOVES, OR PORTABLE HEATERS	1 769	1 510	376	515	230	145	1 393	995	1 139	746	254	249	236	1 157
NONE	235	145	190	117	178	12	45	28	45	25	-	3	31	15
RENTER OCCUPIED	27 160	23 560	22 371	19 782	19 034	3 337	4 789	3 777	4 435	3 342	355	436	1 586	3 203
WARM-AIR FURNACE	9 918	6 630	8 043	5 627	6 796	1 247	1 875	1 003	1 733	866	142	137	769	1 105
HEAT PUMP	188		142		118	24	46		46		-		18	29
STEAM OR HOT WATER	6 892	6 810	6 519	6 503	5 992	527	373	307	360	288	13	19	173	200
BUILT-IN ELECTRIC UNITS	2 712	1 439	2 131	1 255	1 811	320	581	184	560	173	20	11	176	405
FLOOR, WALL, OR PIPELESS FURNACE	2 912	2 142	2 576	1 883	2 171	405	335	259	309	232	26	27	109	226
ROOM HEATERS WITH FLUE	2 045	3 428	1 446	2 555	1 052	394	599	873	554	758	46	115	139	461
ROOM HEATERS WITHOUT FLUE	1 350	1 603	954	1 126	631	323	396	477	355	429	41	47	70	326
FIREPLACES, STOVES, OR PORTABLE HEATERS	809	1 257	277	614	208	69	532	643	468	565	64	78	111	420
NONE	335	252	282	220	257	26	52	32	49	30	3	2	21	31
ALL OCCUPIED HOUSING UNITS	78 572	63 445	55 491	47 567	45 861	9 630	23 080	15 878	20 716	13 477	2 364	2 401	7 780	15 300
HOUSE HEATING FUEL														
UTILITY GAS	43 322	35 014	36 178	30 909	29 868	6 310	7 144	4 105	6 789	3 869	355	236	2 780	4 364
BOTTLED, TANK, OR LP GAS	4 134	3 807	532	920	310	222	3 602	2 887	2 871	2 145	731	742	738	2 864
FUEL OIL	15 295	16 473	10 062	10 862	8 641	1 422	5 233	5 611	4 609	4 761	624	850	2 051	3 181
KEROSENE, ETC.	413		131		64	67	282		264		18		69	213
ELECTRICITY	13 244	4 876	7 768	3 401	6 322	1 447	5 476	1 475	5 075	1 277	402	198	1 859	3 618
COAL OR COKE	358	1 821	119	890	72	47	239	931	196	728	43	203	68	171
WOOD	1 135	794	143	94	68	74	992	700	808	535	184	165	159	833
OTHER FUEL	100	266	86	238	81	5	15	28	11	22	4	5	5	10
NONE	570	395	472	336	435	37	98	60	95	55	3	5	52	46
WATER HEATING FUEL[1]														
UTILITY GAS	41 952	NA	36 456	NA	30 890	5 567	5 496	NA	5 316	NA	180	NA	2 370	3 126
BOTTLED, TANK, OR LP GAS	3 129	NA	426	NA	240	186	2 703	NA	2 159	NA	544	NA	640	2 063
FUEL OIL, KEROSENE, ETC.	6 926	NA	5 613	NA	5 112	501	1 313	NA	1 235	NA	78	NA	663	650
ELECTRICITY	25 407	NA	12 628	NA	9 366	3 263	12 778	NA	11 315	NA	1 463	NA	3 969	8 809
COAL OR COKE	57	NA	36	NA	21	14	22	NA	18	NA	4	NA	8	14
WOOD	39	NA	2	NA	2	-	38	NA	31	NA	7	NA	8	29
OTHER FUEL	160	NA	128	NA	116	11	33	NA	29	NA	4	NA	10	22
NONE	46	NA	35	NA	31	3	11	NA	11	NA	1	NA	3	8
COOKING FUEL														
UTILITY GAS	32 551	31 244	28 662	28 306	24 934	3 728	3 889	2 938	3 760	2 773	129	164	1 459	2 430
BOTTLED, TANK, OR LP GAS	5 145	5 314	792	1 417	518	274	4 353	3 897	3 726	3 147	627	750	1 073	3 280
ELECTRICITY	40 345	25 768	25 760	17 394	20 181	5 579	14 585	8 374	13 018	6 990	1 567	1 384	5 192	9 393
FUEL OIL, KEROSENE, ETC.	84	303	46	193	41	5	38	110	34	96	3	15	13	24
COAL OR COKE	23	157	13	61	5	8	9	95	8	82	2	13	4	5
WOOD	186	405	16	63	7	10	170	342	137	270	32	73	26	143
OTHER FUEL	28	43	13	30	13	-	15	13	13	9	2	3	6	9
NONE	210	213	189	185	163	26	22	28	20	26	2	2	6	16
AIR CONDITIONING														
ROOM UNIT(S)	23 041	16 437	17 010	13 472	14 001	3 009	6 031	2 965	5 351	2 533	680	433	1 706	4 325
CENTRAL SYSTEM	19 813	6 845	14 276	5 850	11 938	2 338	5 537	995	5 121	879	416	116	2 452	3 085
NONE	35 717	40 163	24 205	28 245	19 922	4 283	11 512	11 918	10 244	10 065	1 268	1 852	3 622	7 891
TELEPHONE AVAILABLE														
YES	71 958	55 412	51 050	42 387	42 348	8 702	20 908	13 024	18 675	10 944	2 232	2 080	7 317	13 591
NO	6 614	8 034	4 441	5 180	3 513	928	2 173	2 854	2 041	2 533	131	320	463	1 709
PERSONS														
OWNER OCCUPIED	51 411	39 886	33 120	27 785	26 827	6 294	18 291	12 100	16 282	10 135	2 009	1 965	6 194	12 097
1 PERSON	7 987	4 762	5 434	3 280	4 240	1 194	2 553	1 482	2 345	1 303	208	179	737	1 816
2 PERSONS	16 419	12 010	10 598	8 160	8 526	2 071	5 822	3 850	5 080	3 139	741	712	1 830	3 992
3 PERSONS	9 322	6 985	5 903	4 909	4 808	1 095	3 419	2 075	3 051	1 726	368	349	1 176	2 243
4 PERSONS	9 504	6 925	6 008	4 971	4 970	1 037	3 496	1 954	3 154	1 674	342	279	1 333	2 163
5 PERSONS	4 910	4 554	3 072	3 253	2 519	553	1 838	1 301	1 641	1 106	197	196	730	1 107
6 PERSONS	2 021	2 468	1 292	1 735	1 075	218	728	733	639	614	89	119	245	483
7 PERSONS OR MORE	1 249	2 182	814	1 477	689	125	435	706	372	574	63	132	143	292
MEDIAN	2.6	3.0	2.6	3.0	2.6	2.4	2.7	2.8	2.7	2.9	2.6	2.8	2.9	2.6
RENTER OCCUPIED	27 160	23 560	22 371	19 782	19 034	3 337	4 789	3 777	4 435	3 342	355	436	1 586	3 203
1 PERSON	9 748	6 389	8 510	5 772	7 180	1 330	1 239	617	1 183	585	56	32	392	847
2 PERSONS	7 938	6 773	6 573	5 856	5 712	861	1 365	916	1 266	820	98	97	448	917
3 PERSONS	4 307	3 923	3 469	3 254	2 905	564	838	669	781	594	57	75	295	543
4 PERSONS	2 758	2 875	2 044	2 283	1 748	295	714	592	637	512	77	80	257	458
5 PERSONS	1 314	1 643	968	1 246	808	160	346	397	314	336	33	61	106	240
6 PERSONS	590	915	431	668	354	76	160	247	146	209	13	38	50	110
7 PERSONS OR MORE	505	1 043	377	704	327	50	128	339	109	286	19	53	38	90
MEDIAN	2.0	2.3	1.9	2.2	1.9	1.9	2.3	3.0	2.3	2.9	2.9	3.7	2.4	2.3

[1]LIMITED TO HOUSING UNITS WITH HOT PIPED WATER.

TABLE A-1. GENERAL CHARACTERISTICS OF THE HOUSING INVENTORY: 1979 AND 1970--CONTINUED

(NUMBERS IN THOUSANDS. DATA BASED ON SAMPLE, SEE TEXT. FOR MINIMUM BASE FOR DERIVED FIGURES (PERCENT, MEDIAN, ETC.) AND MEANING OF SYMBOLS, SEE TEXT)

UNITED STATES	TOTAL		URBAN				RURAL							
			TOTAL		INSIDE SMSA'S	OUTSIDE SMSA'S	TOTAL		NONFARM		FARM		INSIDE SMSA'S	OUTSIDE SMSA'S
	1979	1970	1979	1970	1979	1979	1979	1970	1979	1970	1979	1970	1979	1979
ALL OCCUPIED HOUSING UNITS--CON.														
PERSONS PER ROOM														
OWNER OCCUPIED	51 411	39 886	33 120	27 785	26 827	6 294	18 291	12 100	16 282	10 135	2 009	1 965	6 194	12 097
0.50 OR LESS	31 989	37 319	21 228	26 175	17 081	4 147	10 761	11 144	9 465	9 313	1 296	1 831	3 598	7 163
0.51 TO 1.00	17 838		10 981		9 007	1 974	6 857		6 198		659		2 415	4 443
1.01 TO 1.50	1 227	2 068	687	1 333	577	109	540	735	497	631	43	104	145	395
1.51 OR MORE	357	499	225	277	161	63	132	221	122	192	11	29	36	96
RENTER OCCUPIED	27 160	23 560	22 371	19 782	19 034	3 337	4 789	3 777	4 435	3 342	355	436	1 586	3 203
0.50 OR LESS	15 529	21 066	12 894	17 900	10 902	1 992	2 636	3 166	2 446	2 799	189	367	858	1 778
0.51 TO 1.00	10 068		8 256		7 091	1 165	1 812		1 679		133		618	1 195
1.01 TO 1.50	1 131	1 714	885	1 324	765	120	246	389	221	345	24	44	84	162
1.51 OR MORE	432	780	337	558	277	60	95	222	88	197	7	24	26	69
WITH ALL PLUMBING FACILITIES	76 857	59 934	54 837	46 240	45 432	9 405	22 020	13 694	19 782	11 665	2 238	2 029	7 586	14 434
OWNER OCCUPIED	50 681	38 224	32 981	27 385	26 758	6 223	17 700	10 838	15 771	9 136	1 929	1 702	6 084	11 616
0.50 OR LESS	31 566	35 940	21 145	25 829	17 039	4 106	10 421	10 111	9 178	8 509	1 242	1 602	3 532	6 888
0.51 TO 1.00	17 617		10 932		8 982	1 950	6 685		6 047		638		2 389	4 296
1.01 TO 1.50	1 172	1 910	682	1 305	576	106	490	605	450	521	40	84	135	356
1.51 OR MORE	326	374	221	251	161	60	104	122	96	106	8	17	29	76
RENTER OCCUPIED	26 176	21 711	21 856	18 855	18 675	3 182	4 320	2 856	4 011	2 529	310	327	1 501	2 819
0.50 OR LESS	15 121	19 634	12 708	17 110	10 773	1 935	2 414	2 524	2 245	2 232	169	292	818	1 595
0.51 TO 1.00	9 611		7 967		6 884	1 083	1 644		1 527		116		593	1 051
1.01 TO 1.50	1 067	1 520	866	1 268	751	115	201	252	181	225	20	27	71	130
1.51 OR MORE	377	556	315	476	267	48	62	80	58	72	4	8	20	42
HOUSEHOLD COMPOSITION BY AGE OF HEAD														
OWNER OCCUPIED	51 411	NA	33 120	NA	26 827	6 294	18 291	NA	16 282	NA	2 009	NA	6 194	12 097
2-OR-MORE-PERSON HOUSEHOLDS	43 424	NA	27 686	NA	22 587	5 100	15 738	NA	13 937	NA	1 801	NA	5 457	10 281
MALE HEAD, WIFE PRESENT, NO NONRELATIVES	37 058	NA	23 196	NA	18 841	4 355	13 862	NA	12 223	NA	1 639	NA	4 803	9 059
UNDER 25 YEARS	1 018	NA	499	NA	372	127	518	NA	489	NA	29	NA	153	365
25 TO 29 YEARS	3 106	NA	1 826	NA	1 414	412	1 280	NA	1 211	NA	68	NA	429	851
30 TO 34 YEARS	4 409	NA	2 641	NA	2 179	462	1 768	NA	1 648	NA	120	NA	691	1 077
35 TO 44 YEARS	8 066	NA	4 939	NA	4 145	794	3 127	NA	2 825	NA	301	NA	1 256	1 871
45 TO 64 YEARS	14 540	NA	9 596	NA	7 893	1 702	4 944	NA	4 180	NA	764	NA	1 688	3 256
65 YEARS AND OVER	5 919	NA	3 694	NA	2 837	857	2 224	NA	1 869	NA	355	NA	585	1 639
OTHER MALE HEAD	1 932	NA	1 315	NA	1 132	182	617	NA	532	NA	85	NA	223	394
UNDER 45 YEARS	915	NA	612	NA	550	62	303	NA	285	NA	18	NA	128	176
45 TO 64 YEARS	666	NA	463	NA	400	62	203	NA	167	NA	37	NA	63	140
65 YEARS AND OVER	351	NA	240	NA	182	58	111	NA	80	NA	31	NA	32	78
FEMALE HEAD	4 435	NA	3 176	NA	2 614	562	1 259	NA	1 182	NA	77	NA	431	828
UNDER 45 YEARS	1 723	NA	1 225	NA	1 018	207	497	NA	484	NA	13	NA	198	300
45 TO 64 YEARS	1 676	NA	1 222	NA	1 025	198	453	NA	421	NA	33	NA	145	308
65 YEARS AND OVER	1 037	NA	728	NA	571	157	308	NA	277	NA	31	NA	89	220
1-PERSON HOUSEHOLDS	7 987	NA	5 434	NA	4 240	1 194	2 553	NA	2 345	NA	208	NA	737	1 816
MALE HEAD	2 516	NA	1 633	NA	1 381	252	883	NA	801	NA	82	NA	269	614
UNDER 45 YEARS	954	NA	641	NA	564	77	313	NA	297	NA	15	NA	103	210
45 TO 64 YEARS	720	NA	458	NA	385	73	262	NA	227	NA	35	NA	88	173
65 YEARS AND OVER	842	NA	533	NA	431	103	309	NA	277	NA	32	NA	78	231
FEMALE HEAD	5 471	NA	3 802	NA	2 860	942	1 670	NA	1 544	NA	126	NA	468	1 202
UNDER 45 YEARS	445	NA	324	NA	288	36	121	NA	116	NA	5	NA	47	74
45 TO 64 YEARS	1 567	NA	1 110	NA	854	256	457	NA	429	NA	27	NA	140	317
65 YEARS AND OVER	3 460	NA	2 367	NA	1 718	649	1 092	NA	998	NA	94	NA	281	811
RENTER OCCUPIED	27 160	NA	22 371	NA	19 034	3 337	4 789	NA	4 435	NA	355	NA	1 586	3 203
2-OR-MORE-PERSON HOUSEHOLDS	17 412	NA	13 861	NA	11 855	2 007	3 551	NA	3 252	NA	298	NA	1 194	2 356
MALE HEAD, WIFE PRESENT, NO NONRELATIVES	10 063	NA	7 526	NA	6 325	1 201	2 536	NA	2 268	NA	269	NA	832	1 704
UNDER 25 YEARS	1 702	NA	1 241	NA	990	251	461	NA	434	NA	27	NA	150	311
25 TO 29 YEARS	2 166	NA	1 622	NA	1 344	279	544	NA	485	NA	58	NA	192	351
30 TO 34 YEARS	1 461	NA	1 091	NA	916	175	370	NA	340	NA	30	NA	113	257
35 TO 44 YEARS	1 628	NA	1 202	NA	1 030	172	427	NA	382	NA	45	NA	155	272
45 TO 64 YEARS	2 019	NA	1 494	NA	1 281	213	525	NA	438	NA	87	NA	171	353
65 YEARS AND OVER	1 087	NA	876	NA	764	112	211	NA	189	NA	21	NA	51	160
OTHER MALE HEAD	2 090	NA	1 770	NA	1 546	224	320	NA	309	NA	11	NA	144	176
UNDER 45 YEARS	1 730	NA	1 460	NA	1 269	191	270	NA	262	NA	7	NA	127	142
45 TO 64 YEARS	265	NA	229	NA	206	23	36	NA	34	NA	2	NA	13	23
65 YEARS AND OVER	95	NA	80	NA	70	10	14	NA	12	NA	2	NA	3	11
FEMALE HEAD	5 259	NA	4 565	NA	3 984	581	694	NA	676	NA	18	NA	218	476
UNDER 45 YEARS	3 886	NA	3 393	NA	2 977	417	493	NA	486	NA	7	NA	165	328
45 TO 64 YEARS	982	NA	848	NA	738	111	134	NA	127	NA	7	NA	36	98
65 YEARS AND OVER	391	NA	324	NA	270	54	67	NA	63	NA	4	NA	18	49
1-PERSON HOUSEHOLDS	9 748	NA	8 510	NA	7 180	1 330	1 239	NA	1 183	NA	56	NA	392	847
MALE HEAD	4 055	NA	3 485	NA	2 968	517	569	NA	530	NA	39	NA	183	387
UNDER 45 YEARS	2 464	NA	2 127	NA	1 807	320	337	NA	316	NA	21	NA	123	213
45 TO 64 YEARS	889	NA	788	NA	669	119	100	NA	91	NA	9	NA	33	67
65 YEARS AND OVER	703	NA	570	NA	492	78	132	NA	123	NA	10	NA	26	106
FEMALE HEAD	5 694	NA	5 024	NA	4 211	813	669	NA	652	NA	17	NA	209	460
UNDER 45 YEARS	2 080	NA	1 865	NA	1 608	257	216	NA	211	NA	5	NA	98	118
45 TO 64 YEARS	1 284	NA	1 163	NA	976	187	122	NA	117	NA	4	NA	34	88
65 YEARS AND OVER	2 329	NA	1 997	NA	1 628	369	332	NA	325	NA	8	NA	77	255
PERSONS 65 YEARS OLD AND OVER														
OWNER OCCUPIED	51 411	NA	33 120	NA	26 827	6 294	18 291	NA	16 282	NA	2 009	NA	6 194	12 097
NONE	38 309	NA	24 527	NA	20 222	4 305	13 782	NA	12 375	NA	1 406	NA	4 963	8 819
1 PERSON	8 718	NA	5 799	NA	4 470	1 329	2 919	NA	2 570	NA	349	NA	826	2 093
2 PERSONS OR MORE	4 385	NA	2 795	NA	2 134	660	1 590	NA	1 336	NA	254	NA	405	1 186
RENTER OCCUPIED	27 160	NA	22 371	NA	19 034	3 337	4 789	NA	4 435	NA	355	NA	1 586	3 203
NONE	22 236	NA	18 251	NA	15 556	2 695	3 985	NA	3 681	NA	304	NA	1 401	2 584
1 PERSON	4 022	NA	3 393	NA	2 852	541	629	NA	595	NA	33	NA	141	488
2 PERSONS OR MORE	903	NA	727	NA	626	100	176	NA	159	NA	17	NA	45	132

TABLE A-1. GENERAL CHARACTERISTICS OF THE HOUSING INVENTORY: 1979 AND 1970--CONTINUED

(NUMBERS IN THOUSANDS. DATA BASED ON SAMPLE, SEE TEXT. FOR MINIMUM BASE FOR DERIVED FIGURES (PERCENT, MEDIAN, ETC.) AND MEANING OF SYMBOLS, SEE TEXT)

UNITED STATES	TOTAL		URBAN				RURAL							
			TOTAL		INSIDE SMSA'S	OUTSIDE SMSA'S	TOTAL		NONFARM		FARM		INSIDE SMSA'S	OUTSIDE SMSA'S
	1979	1970	1979	1970	1979	1979	1979	1970	1979	1970	1979	1970	1979	1979
ALL OCCUPIED HOUSING UNITS--CON.														
OWN CHILDREN UNDER 18 YEARS OLD BY AGE GROUP														
OWNER OCCUPIED	51 411	NA	33 120	NA	26 827	6 294	18 291	NA	16 282	NA	2 009	NA	6 194	12 097
NO OWN CHILDREN UNDER 18 YEARS	29 911	NA	19 826	NA	15 956	3 870	10 085	NA	8 854	NA	1 231	NA	3 162	6 923
WITH OWN CHILDREN UNDER 18 YEARS	21 500	NA	13 294	NA	10 870	2 424	8 206	NA	7 428	NA	778	NA	3 032	5 174
UNDER 6 YEARS ONLY	4 067	NA	2 454	NA	1 986	468	1 613	NA	1 515	NA	98	NA	582	1 031
1	2 450	NA	1 478	NA	1 205	273	972	NA	914	NA	58	NA	347	625
2	1 413	NA	853	NA	688	165	560	NA	526	NA	34	NA	203	358
3 OR MORE	204	NA	123	NA	94	30	81	NA	75	NA	6	NA	33	48
6 TO 17 YEARS ONLY	13 413	NA	8 432	NA	6 911	1 521	4 981	NA	4 446	NA	535	NA	1 873	3 108
1	5 704	NA	3 651	NA	3 007	644	2 053	NA	1 809	NA	245	NA	754	1 300
2	4 994	NA	3 126	NA	2 555	571	1 868	NA	1 689	NA	179	NA	730	1 138
3 OR MORE	2 715	NA	1 655	NA	1 349	306	1 060	NA	948	NA	112	NA	389	671
BOTH AGE GROUPS	4 020	NA	2 408	NA	1 973	435	1 612	NA	1 467	NA	145	NA	577	1 035
2	1 833	NA	1 117	NA	900	217	716	NA	672	NA	44	NA	256	460
3 OR MORE	2 187	NA	1 291	NA	1 073	218	896	NA	794	NA	101	NA	321	574
RENTER OCCUPIED	27 160	NA	22 371	NA	19 034	3 337	4 789	NA	4 435	NA	355	NA	1 586	3 203
NO OWN CHILDREN UNDER 18 YEARS	18 185	NA	15 418	NA	13 133	2 285	2 767	NA	2 577	NA	189	NA	904	1 862
WITH OWN CHILDREN UNDER 18 YEARS	8 976	NA	6 953	NA	5 902	1 052	2 023	NA	1 858	NA	165	NA	682	1 341
UNDER 6 YEARS ONLY	3 137	NA	2 437	NA	2 048	389	700	NA	648	NA	52	NA	231	469
1	2 114	NA	1 653	NA	1 394	258	461	NA	435	NA	26	NA	151	310
2	837	NA	638	NA	537	101	198	NA	176	NA	22	NA	69	129
3 OR MORE	187	NA	146	NA	117	29	41	NA	37	NA	4	NA	11	30
6 TO 17 YEARS ONLY	3 987	NA	3 114	NA	2 667	447	873	NA	801	NA	72	NA	292	581
1	1 867	NA	1 531	NA	1 325	206	336	NA	304	NA	32	NA	106	230
2	1 258	NA	968	NA	828	140	290	NA	272	NA	18	NA	114	176
3 OR MORE	861	NA	614	NA	513	101	247	NA	225	NA	22	NA	72	175
BOTH AGE GROUPS	1 852	NA	1 402	NA	1 186	216	450	NA	409	NA	41	NA	159	291
2	829	NA	618	NA	520	98	211	NA	193	NA	18	NA	80	131
3 OR MORE	1 023	NA	785	NA	667	118	238	NA	215	NA	23	NA	78	160
PRESENCE OF SUBFAMILIES														
OWNER OCCUPIED	51 411	NA	33 120	NA	26 827	6 294	18 291	NA	16 282	NA	2 009	NA	6 194	12 097
NO SUBFAMILIES	50 555	NA	32 544	NA	26 347	6 197	18 012	NA	16 030	NA	1 982	NA	6 104	11 908
WITH 1 SUBFAMILY	840	NA	565	NA	470	95	275	NA	248	NA	27	NA	90	185
SUBFAMILY HEAD UNDER 30 YEARS	434	NA	295	NA	244	51	140	NA	127	NA	13	NA	45	95
SUBFAMILY HEAD 30 TO 64 YEARS	330	NA	219	NA	177	42	111	NA	101	NA	10	NA	37	74
SUBFAMILY HEAD 65 YEARS AND OVER	76	NA	51	NA	50	2	24	NA	20	NA	4	NA	8	16
WITH 2 SUBFAMILIES OR MORE	16	NA	12	NA	10	2	4	NA	4	NA	-	NA	-	4
RENTER OCCUPIED	27 160	NA	22 371	NA	19 034	3 337	4 789	NA	4 435	NA	355	NA	1 586	3 203
NO SUBFAMILIES	26 909	NA	22 184	NA	18 879	3 304	4 725	NA	4 379	NA	347	NA	1 568	3 158
WITH 1 SUBFAMILY	246	NA	183	NA	150	33	64	NA	56	NA	8	NA	18	45
SUBFAMILY HEAD UNDER 30 YEARS	178	NA	131	NA	100	31	47	NA	40	NA	7	NA	13	34
SUBFAMILY HEAD 30 TO 64 YEARS	60	NA	44	NA	42	2	16	NA	16	NA	1	NA	5	11
SUBFAMILY HEAD 65 YEARS AND OVER	8	NA	8	NA	8	-	-	NA	-	NA	-	NA	-	-
WITH 2 SUBFAMILIES OR MORE	6	NA	5	NA	5	-	1	NA	1	NA	-	NA	-	1
PRESENCE OF OTHER RELATIVES OR NONRELATIVES														
OWNER OCCUPIED	51 411	NA	33 120	NA	26 827	6 294	18 291	NA	16 282	NA	2 009	NA	6 194	12 097
NO OTHER RELATIVES OR NONRELATIVES	45 625	NA	29 139	NA	23 487	5 652	16 486	NA	14 655	NA	1 830	NA	5 563	10 922
WITH OTHER RELATIVES AND NONRELATIVES	94	NA	65	NA	57	8	30	NA	25	NA	5	NA	4	26
WITH OTHER RELATIVES, NO NONRELATIVES	4 503	NA	3 070	NA	2 527	543	1 432	NA	1 287	NA	145	NA	491	942
WITH NONRELATIVES, NO OTHER RELATIVES	1 190	NA	847	NA	756	91	343	NA	314	NA	29	NA	136	207
RENTER OCCUPIED	27 160	NA	22 371	NA	19 034	3 337	4 789	NA	4 435	NA	355	NA	1 586	3 203
NO OTHER RELATIVES OR NONRELATIVES	22 623	NA	18 548	NA	15 711	2 837	4 075	NA	3 765	NA	310	NA	1 335	2 740
WITH OTHER RELATIVES AND NONRELATIVES	129	NA	107	NA	92	15	21	NA	21	NA	1	NA	7	14
WITH OTHER RELATIVES, NO NONRELATIVES	2 086	NA	1 705	NA	1 500	205	381	NA	343	NA	38	NA	110	271
WITH NONRELATIVES, NO OTHER RELATIVES	2 323	NA	2 011	NA	1 731	280	312	NA	306	NA	6	NA	134	178
YEARS OF SCHOOL COMPLETED BY HEAD														
OWNER OCCUPIED	51 411	NA	33 120	NA	26 827	6 294	18 291	NA	16 282	NA	2 009	NA	6 194	12 097
NO SCHOOL YEARS COMPLETED	224	NA	146	NA	110	37	78	NA	73	NA	5	NA	13	65
ELEMENTARY:														
LESS THAN 8 YEARS	3 862	NA	2 060	NA	1 516	544	1 802	NA	1 599	NA	203	NA	421	1 381
8 YEARS	4 523	NA	2 442	NA	1 821	621	2 081	NA	1 705	NA	376	NA	515	1 566
HIGH SCHOOL:														
1 TO 3 YEARS	6 950	NA	4 160	NA	3 288	872	2 790	NA	2 510	NA	279	NA	858	1 931
4 YEARS	17 419	NA	10 942	NA	8 759	2 183	6 477	NA	5 729	NA	747	NA	2 136	4 341
COLLEGE:														
1 TO 3 YEARS	8 067	NA	5 627	NA	4 753	874	2 439	NA	2 230	NA	209	NA	972	1 467
4 YEARS OR MORE	10 367	NA	7 743	NA	6 580	1 163	2 625	NA	2 434	NA	190	NA	1 278	1 347
MEDIAN	12.6	NA	12.7	NA	12.8	12.5	12.4	NA	12.4	NA	12.2	NA	12.6	12.3
RENTER OCCUPIED	27 160	NA	22 371	NA	19 034	3 337	4 789	NA	4 435	NA	355	NA	1 586	3 203
NO SCHOOL YEARS COMPLETED	251	NA	191	NA	163	28	60	NA	51	NA	9	NA	18	42
ELEMENTARY:														
LESS THAN 8 YEARS	2 701	NA	2 074	NA	1 727	347	627	NA	559	NA	69	NA	140	488
8 YEARS	1 857	NA	1 431	NA	1 127	304	426	NA	383	NA	42	NA	110	316
HIGH SCHOOL:														
1 TO 3 YEARS	4 360	NA	3 581	NA	3 037	544	779	NA	735	NA	44	NA	232	547
4 YEARS	8 841	NA	7 192	NA	6 173	1 019	1 648	NA	1 521	NA	127	NA	580	1 068
COLLEGE:														
1 TO 3 YEARS	4 663	NA	3 998	NA	3 427	571	664	NA	625	NA	39	NA	249	415
4 YEARS OR MORE	4 488	NA	3 902	NA	3 379	523	585	NA	561	NA	24	NA	257	328
MEDIAN	12.5	NA	12.5	NA	12.6	12.4	12.3	NA	12.3	NA	12.1	NA	12.5	12.2

TABLE A-1. GENERAL CHARACTERISTICS OF THE HOUSING INVENTORY: 1979 AND 1970--CONTINUED

(NUMBERS IN THOUSANDS. DATA BASED ON SAMPLE. SEE TEXT. FOR MINIMUM BASE FOR DERIVED FIGURES (PERCENT, MEDIAN, ETC.) AND MEANING OF SYMBOLS, SEE TEXT)

UNITED STATES	TOTAL		URBAN				RURAL							
			TOTAL		INSIDE SMSA'S	OUTSIDE SMSA'S	TOTAL		NONFARM		FARM		INSIDE SMSA'S	OUTSIDE SMSA'S
	1979	1970	1979	1970	1979	1979	1979	1970	1979	1970	1979	1970	1979	1979
ALL OCCUPIED HOUSING UNITS--CON.														
YEAR HEAD MOVED INTO UNIT														
OWNER OCCUPIED	51 411	39 885	33 120	27 784	26 827	6 294	18 291	12 101	16 282	10 140	2 009	1 961	6 194	12 097
1978 OR LATER	9 267	NA	5 578	NA	4 567	1 011	3 689	NA	3 515	NA	174	NA	1 424	2 265
MOVED IN WITHIN PAST 12 MONTHS	5 108	NA	3 018	NA	2 457	561	2 090	NA	2 010	NA	80	NA	823	1 267
APRIL 1970 TO 1977	18 765	NA	11 471	NA	9 320	2 151	7 294	NA	6 723	NA	571	NA	2 541	4 754
1965 TO MARCH 1970	6 748	14 387	4 604	9 914	3 779	826	2 144	4 473	1 917	4 099	227	373	699	1 445
1960 TO 1964	5 050	7 729	3 541	5 545	2 869	672	1 509	2 184	1 293	1 905	216	279	489	1 020
1950 TO 1959	6 604	9 675	4 818	7 135	3 936	882	1 786	2 539	1 466	2 092	320	447	560	1 226
1949 OR EARLIER	4 978	8 094	3 109	5 189	2 356	753	1 868	2 905	1 368	2 043	501	862	482	1 387
RENTER OCCUPIED	27 160	23 560	22 371	19 783	19 034	3 337	4 789	3 777	4 435	3 340	355	437	1 586	3 203
1978 OR LATER	14 379	NA	11 813	NA	9 864	1 949	2 566	NA	2 464	NA	102	NA	906	1 661
MOVED IN WITHIN PAST 12 MONTHS	9 885	NA	8 083	NA	6 691	1 392	1 802	NA	1 735	NA	67	NA	643	1 160
APRIL 1970 TO 1977	9 457	NA	7 883	NA	6 861	1 023	1 573	NA	1 441	NA	132	NA	511	1 062
1965 TO MARCH 1970	1 525	17 482	1 293	14 835	1 124	169	233	2 646	209	2 457	24	190	65	167
1960 TO 1964	782	2 845	636	2 388	547	89	146	457	123	384	23	73	38	108
1950 TO 1959	568	1 854	430	1 509	370	60	138	345	100	264	38	81	37	101
1949 OR EARLIER	449	1 379	316	1 051	269	47	133	328	97	234	36	94	28	105
HEAD'S PRINCIPAL MEANS OF TRANSPORTATION TO WORK[1]														
OWNER OCCUPIED	36 032	NA	23 375	NA	19 290	4 085	12 657	NA	11 322	NA	1 335	NA	4 641	8 016
DRIVES SELF	26 181	NA	17 295	NA	14 283	3 012	8 886	NA	8 245	NA	641	NA	3 403	5 483
CARPOOL	6 217	NA	3 721	NA	3 007	714	2 496	NA	2 342	NA	155	NA	917	1 580
MASS TRANSPORTATION	1 211	NA	1 119	NA	1 089	30	91	NA	87	NA	4	NA	63	28
BICYCLE OR MOTORCYCLE	375	NA	268	NA	203	64	107	NA	104	NA	2	NA	39	67
TAXICAB	12	NA	12	NA	8	4	-	NA	-	NA	-	NA	-	-
WALKS ONLY	780	NA	514	NA	343	171	266	NA	217	NA	49	NA	69	196
OTHER MEANS	182	NA	109	NA	87	22	73	NA	61	NA	12	NA	20	52
WORKS AT HOME	953	NA	256	NA	202	53	697	NA	240	NA	457	NA	118	579
NOT REPORTED	122	NA	82	NA	67	14	40	NA	26	NA	15	NA	10	30
RENTER OCCUPIED	18 073	NA	14 668	NA	12 512	2 156	3 405	NA	3 113	NA	292	NA	1 233	2 172
DRIVES SELF	10 948	NA	8 714	NA	7 320	1 393	2 234	NA	2 121	NA	113	NA	874	1 360
CARPOOL	3 023	NA	2 342	NA	1 950	392	681	NA	656	NA	24	NA	215	466
MASS TRANSPORTATION	1 935	NA	1 915	NA	1 893	23	19	NA	19	NA	-	NA	15	5
BICYCLE OR MOTORCYCLE	309	NA	264	NA	207	57	45	NA	42	NA	3	NA	20	25
TAXICAB	62	NA	58	NA	48	10	3	NA	3	NA	-	NA	1	2
WALKS ONLY	1 337	NA	1 129	NA	879	250	209	NA	182	NA	26	NA	57	152
OTHER MEANS	74	NA	52	NA	42	10	22	NA	20	NA	2	NA	13	9
WORKS AT HOME	308	NA	130	NA	114	16	178	NA	62	NA	116	NA	34	144
NOT REPORTED	78	NA	64	NA	59	5	14	NA	7	NA	7	NA	4	10
DISTANCE FROM HOME TO WORK[1]														
OWNER OCCUPIED	36 032	NA	23 375	NA	19 290	4 085	12 657	NA	11 322	NA	1 335	NA	4 641	8 016
LESS THAN 1 MILE	2 284	NA	1 432	NA	816	616	852	NA	752	NA	100	NA	173	679
1 TO 4 MILES	7 434	NA	5 661	NA	4 067	1 594	1 773	NA	1 687	NA	86	NA	478	1 296
5 TO 9 MILES	6 848	NA	4 759	NA	4 245	514	2 088	NA	1 960	NA	129	NA	798	1 290
10 TO 29 MILES	10 874	NA	6 834	NA	6 212	622	4 040	NA	3 787	NA	254	NA	1 881	2 160
30 TO 49 MILES	1 897	NA	903	NA	740	163	993	NA	912	NA	81	NA	385	608
50 MILES OR MORE	547	NA	222	NA	165	56	325	NA	301	NA	24	NA	76	250
WORKS AT HOME	953	NA	256	NA	202	53	697	NA	240	NA	457	NA	118	579
NO FIXED PLACE OF WORK	4 578	NA	2 855	NA	2 426	429	1 723	NA	1 552	NA	170	NA	674	1 049
NOT REPORTED	617	NA	452	NA	416	36	165	NA	131	NA	35	NA	59	106
MEDIAN	8.8	NA	7.9	NA	8.8	3.9	11.6	NA	11.6	NA	11.7	NA	14.7	9.5
RENTER OCCUPIED	18 073	NA	14 668	NA	12 512	2 156	3 405	NA	3 113	NA	292	NA	1 233	2 172
LESS THAN 1 MILE	2 092	NA	1 670	NA	1 184	486	422	NA	374	NA	48	NA	100	322
1 TO 4 MILES	4 789	NA	4 176	NA	3 317	859	613	NA	587	NA	25	NA	203	410
5 TO 9 MILES	3 666	NA	3 093	NA	2 840	253	573	NA	555	NA	18	NA	235	338
10 TO 29 MILES	4 392	NA	3 483	NA	3 211	272	909	NA	880	NA	29	NA	397	512
30 TO 49 MILES	509	NA	352	NA	305	47	157	NA	152	NA	5	NA	59	98
50 MILES OR MORE	155	NA	83	NA	60	24	71	NA	70	NA	1	NA	16	55
WORKS AT HOME	308	NA	130	NA	114	16	178	NA	62	NA	116	NA	34	144
NO FIXED PLACE OF WORK	1 738	NA	1 306	NA	1 124	182	433	NA	399	NA	33	NA	172	261
NOT REPORTED	425	NA	375	NA	357	18	50	NA	33	NA	17	NA	17	33
MEDIAN	6.3	NA	5.9	NA	6.7	3.3	7.9	NA	8.1	NA	3.3	NA	9.3	7.0
TRAVEL TIME FROM HOME TO WORK[1]														
OWNER OCCUPIED	36 032	NA	23 375	NA	19 290	4 085	12 657	NA	11 322	NA	1 335	NA	4 641	8 016
LESS THAN 15 MINUTES	10 520	NA	7 199	NA	5 063	2 136	3 321	NA	3 083	NA	238	NA	938	2 383
15 TO 29 MINUTES	11 114	NA	7 598	NA	6 702	896	3 515	NA	3 300	NA	215	NA	1 479	2 036
30 TO 44 MINUTES	5 000	NA	3 195	NA	2 905	291	1 805	NA	1 689	NA	116	NA	832	973
45 TO 59 MINUTES	1 831	NA	1 082	NA	965	117	749	NA	702	NA	47	NA	318	431
1 HOUR TO 1 HOUR AND 29 MINUTES	1 297	NA	779	NA	674	105	518	NA	473	NA	45	NA	183	335
1 HOUR AND 30 MINUTES OR MORE	398	NA	203	NA	169	33	195	NA	183	NA	12	NA	57	138
WORKS AT HOME	953	NA	256	NA	202	53	697	NA	240	NA	457	NA	118	579
NO FIXED PLACE OF WORK	4 578	NA	2 855	NA	2 426	429	1 723	NA	1 552	NA	170	NA	674	1 049
NOT REPORTED	342	NA	208	NA	183	25	134	NA	99	NA	35	NA	41	93
MEDIAN	21.1	NA	20.5	NA	22.1	15-	22.3	NA	22.4	NA	21.8	NA	24.7	20.6
RENTER OCCUPIED	18 073	NA	14 668	NA	12 512	2 156	3 405	NA	3 113	NA	292	NA	1 233	2 172
LESS THAN 15 MINUTES	6 209	NA	5 025	NA	3 749	1 275	1 185	NA	1 110	NA	75	NA	373	812
15 TO 29 MINUTES	5 676	NA	4 743	NA	4 287	456	933	NA	903	NA	30	NA	393	541
30 TO 44 MINUTES	2 380	NA	1 992	NA	1 859	133	388	NA	372	NA	16	NA	168	219
45 TO 59 MINUTES	807	NA	693	NA	655	38	114	NA	111	NA	3	NA	39	74
1 HOUR TO 1 HOUR AND 29 MINUTES	614	NA	522	NA	499	24	92	NA	91	NA	2	NA	29	63
1 HOUR AND 30 MINUTES OR MORE	195	NA	156	NA	140	16	39	NA	39	NA	-	NA	10	30
WORKS AT HOME	308	NA	130	NA	114	16	178	NA	62	NA	116	NA	34	144
NO FIXED PLACE OF WORK	1 738	NA	1 306	NA	1 124	182	433	NA	399	NA	33	NA	172	261
NOT REPORTED	145	NA	102	NA	86	16	44	NA	26	NA	17	NA	15	29
MEDIAN	19.5	NA	19.8	NA	21.4	15-	18.0	NA	18.3	NA	15-	NA	20.0	16.5

[1]LIMITED TO HEADS WHO REPORTED HAVING A JOB THE WEEK PRIOR TO INTERVIEW.

TABLE A-1. GENERAL CHARACTERISTICS OF THE HOUSING INVENTORY: 1979 AND 1970--CONTINUED

(NUMBERS IN THOUSANDS. DATA BASED ON SAMPLE, SEE TEXT. FOR MINIMUM BASE FOR DERIVED FIGURES (PERCENT, MEDIAN, ETC.) AND MEANING OF SYMBOLS, SEE TEXT)

UNITED STATES	TOTAL		URBAN				RURAL							
			TOTAL		INSIDE SMSA'S	OUTSIDE SMSA'S	TOTAL		NONFARM		FARM		INSIDE SMSA'S	OUTSIDE SMSA'S
	1979	1970	1979	1970	1979	1979	1979	1970	1979	1970	1979	1970	1979	1979
ALL YEAR-ROUND HOUSING UNITS	84 586	67 699	59 234	50 002	48 743	10 491	25 352	17 697	22 988	15 296	2 364	2 401	8 401	16 951
SOURCE OF WATER														
PUBLIC SYSTEM OR PRIVATE COMPANY	70 956	55 294	57 995	48 512	47 742	10 253	12 961	6 781	12 581	6 625	380	157	4 855	8 106
INDIVIDUAL WELL	12 274	11 102	1 158	1 412	939	220	11 116	9 691	9 337	7 686	1 779	2 005	3 266	7 849
OTHER	1 356	1 298	80	76	62	18	1 276	1 222	1 071	985	205	237	281	995
SEWAGE DISPOSAL														
PUBLIC SEWER	62 063	48 188	55 258	44 896	45 557	9 701	6 805	3 291	6 777	3 265	28	26	2 822	3 983
SEPTIC TANK OR CESSPOOL	21 510	16 602	3 910	4 791	3 161	749	17 600	11 810	15 353	9 842	2 247	1 968	5 429	12 171
OTHER	1 013	2 904	66	312	25	41	947	2 592	858	2 188	89	404	151	797
ELEVATOR IN STRUCTURE														
4 FLOORS OR MORE	3 829	NA	3 782	NA	3 649	132	47	NA	47	NA	-	NA	27	20
WITH ELEVATOR	3 091	NA	3 058	NA	2 945	113	33	NA	33	NA	-	NA	25	8
WITHOUT ELEVATOR	737	NA	724	NA	704	19	14	NA	14	NA	-	NA	2	12
1 TO 3 FLOORS	80 757	NA	55 452	NA	45 094	10 358	25 305	NA	22 941	NA	2 364	NA	8 374	16 931
ALL OCCUPIED 1-UNIT STRUCTURES AND MOBILE HOMES OR TRAILERS	57 419	NA	35 855	NA	28 420	7 435	21 564	NA	19 215	NA	2 349	NA	7 084	14 480
STORM WINDOWS OR OTHER PROTECTIVE WINDOW COVERING														
ALL WINDOWS COVERED	29 711	NA	17 946	NA	14 071	3 875	11 765	NA	10 351	NA	1 414	NA	4 006	7 760
SOME WINDOWS COVERED	5 841	NA	3 508	NA	2 749	759	2 333	NA	1 996	NA	337	NA	688	1 644
NO WINDOWS COVERED	21 248	NA	13 876	NA	11 138	2 738	7 372	NA	6 777	NA	595	NA	2 360	5 013
NOT REPORTED	620	NA	526	NA	463	63	94	NA	92	NA	2	NA	30	64
STORM DOORS														
ALL DOORS COVERED	28 069	NA	17 542	NA	13 724	3 818	10 527	NA	9 097	NA	1 431	NA	3 392	7 135
SOME DOORS COVERED	7 385	NA	4 174	NA	3 186	989	3 211	NA	2 899	NA	312	NA	1 046	2 165
NO DOORS COVERED	21 344	NA	13 612	NA	11 047	2 565	7 732	NA	7 130	NA	602	NA	2 617	5 115
NOT REPORTED	621	NA	527	NA	464	63	94	NA	90	NA	4	NA	29	65
ATTIC OR ROOF INSULATION														
YES	44 208	NA	27 101	NA	21 459	5 642	17 107	NA	15 293	NA	1 814	NA	5 901	11 206
NO	8 839	NA	5 583	NA	4 424	1 159	3 256	NA	2 799	NA	457	NA	822	2 434
DON'T KNOW	3 712	NA	2 619	NA	2 056	563	1 093	NA	1 018	NA	75	NA	328	765
NOT REPORTED	660	NA	552	NA	481	71	108	NA	104	NA	3	NA	32	75

TABLE A-2. FINANCIAL CHARACTERISTICS OF THE HOUSING INVENTORY: 1979 AND 1970

(NUMBERS IN THOUSANDS. DATA BASED ON SAMPLE, SEE TEXT. FOR MINIMUM BASE FOR DERIVED FIGURES (PERCENT, MEDIAN, ETC.) AND MEANING OF SYMBOLS, SEE TEXT)

UNITED STATES	TOTAL		URBAN				RURAL							
			TOTAL		INSIDE SMSA'S	OUTSIDE SMSA'S	TOTAL		NONFARM		FARM		INSIDE SMSA'S	OUTSIDE SMSA'S
	1979	1970	1979	1970	1979	1979	1979	1970	1979	1970	1979	1970	1979	1979
ALL OCCUPIED HOUSING UNITS	78 572	NA	55 491	NA	45 861	9 630	23 080	NA	20 716	NA	2 364	NA	7 780	15 300
INCOME[1]														
OWNER OCCUPIED	51 411	NA	33 120	NA	26 827	6 294	18 291	NA	16 282	NA	2 009	NA	6 194	12 097
LESS THAN $3,000	2 043	NA	1 065	NA	798	268	978	NA	855	NA	123	NA	215	762
$3,000 TO $4,999	2 947	NA	1 755	NA	1 316	440	1 192	NA	1 066	NA	126	NA	278	914
$5,000 TO $5,999	1 499	NA	908	NA	665	243	591	NA	516	NA	75	NA	113	478
$6,000 TO $6,999	1 447	NA	880	NA	639	241	567	NA	497	NA	71	NA	144	423
$7,000 TO $7,999	1 545	NA	943	NA	727	216	602	NA	537	NA	66	NA	153	449
$8,000 TO $9,999	2 826	NA	1 660	NA	1 256	404	1 166	NA	1 035	NA	131	NA	309	857
$10,000 TO $12,499	4 637	NA	2 818	NA	2 204	614	1 819	NA	1 604	NA	215	NA	554	1 265
$12,500 TO $14,999	3 766	NA	2 342	NA	1 848	494	1 424	NA	1 272	NA	152	NA	409	1 015
$15,000 TO $17,499	3 937	NA	2 405	NA	1 911	494	1 532	NA	1 361	NA	171	NA	464	1 069
$17,500 TO $19,999	3 510	NA	2 287	NA	1 819	468	1 223	NA	1 107	NA	116	NA	407	816
$20,000 TO $24,999	7 443	NA	4 876	NA	3 967	909	2 567	NA	2 332	NA	234	NA	985	1 582
$25,000 TO $29,999	5 111	NA	3 433	NA	2 926	507	1 678	NA	1 506	NA	172	NA	699	979
$30,000 TO $34,999	3 545	NA	2 495	NA	2 142	353	1 050	NA	945	NA	105	NA	481	570
$35,000 TO $39,999	2 229	NA	1 602	NA	1 403	199	627	NA	552	NA	75	NA	309	318
$40,000 TO $44,999	1 528	NA	1 132	NA	988	144	397	NA	350	NA	46	NA	197	200
$45,000 TO $49,999	899	NA	643	NA	585	59	256	NA	229	NA	27	NA	140	116
$50,000 TO $59,999	1 087	NA	811	NA	680	132	276	NA	225	NA	50	NA	152	124
$60,000 TO $74,999	642	NA	479	NA	426	53	164	NA	132	NA	32	NA	85	79
$75,000 TO $99,999	422	NA	326	NA	292	34	95	NA	83	NA	13	NA	50	46
$100,000 OR MORE	346	NA	259	NA	236	23	87	NA	77	NA	10	NA	51	36
MEDIAN	18300	NA	19400	NA	20300	16200	16300	NA	16400	NA	15700	NA	20300	14700
RENTER OCCUPIED	27 160	NA	22 371	NA	19 034	3 337	4 789	NA	4 435	NA	355	NA	1 586	3 203
LESS THAN $3,000	2 925	NA	2 365	NA	1 906	459	560	NA	519	NA	41	NA	119	441
$3,000 TO $4,999	3 686	NA	3 120	NA	2 601	519	566	NA	536	NA	30	NA	130	436
$5,000 TO $5,999	1 429	NA	1 195	NA	998	197	234	NA	213	NA	21	NA	59	175
$6,000 TO $6,999	1 325	NA	1 097	NA	900	197	227	NA	210	NA	17	NA	64	164
$7,000 TO $7,999	1 628	NA	1 363	NA	1 162	201	265	NA	248	NA	16	NA	92	172
$8,000 TO $9,999	2 571	NA	2 075	NA	1 770	304	496	NA	460	NA	36	NA	164	332
$10,000 TO $12,499	3 614	NA	2 936	NA	2 475	461	677	NA	623	NA	54	NA	237	440
$12,500 TO $14,999	2 357	NA	1 922	NA	1 618	304	435	NA	408	NA	27	NA	166	269
$15,000 TO $17,499	2 019	NA	1 659	NA	1 444	215	360	NA	330	NA	30	NA	134	226
$17,500 TO $19,999	1 329	NA	1 080	NA	952	128	250	NA	233	NA	17	NA	101	149
$20,000 TO $24,999	2 096	NA	1 719	NA	1 535	184	377	NA	355	NA	22	NA	162	215
$25,000 TO $29,999	993	NA	826	NA	747	78	168	NA	149	NA	19	NA	70	98
$30,000 TO $34,999	527	NA	447	NA	394	53	80	NA	72	NA	8	NA	37	42
$35,000 TO $39,999	271	NA	234	NA	223	11	37	NA	28	NA	9	NA	18	19
$40,000 TO $44,999	119	NA	106	NA	99	7	13	NA	12	NA	2	NA	7	6
$45,000 TO $49,999	88	NA	68	NA	63	5	20	NA	18	NA	2	NA	12	8
$50,000 TO $59,999	80	NA	71	NA	68	3	9	NA	7	NA	2	NA	5	4
$60,000 TO $74,999	47	NA	41	NA	36	5	6	NA	4	NA	2	NA	4	2
$75,000 TO $99,999	36	NA	30	NA	30	-	6	NA	5	NA	1	NA	2	4
$100,000 OR MORE	21	NA	17	NA	12	5	3	NA	3	NA	-	NA	3	1
MEDIAN	10000	NA	10000	NA	10200	8600	10200	NA	10100	NA	10700	NA	11700	9300
SPECIFIED OWNER OCCUPIED[2]	41 336	31 726	28 935	24 180	23 160	5 776	12 401	7 546	12 263	7 387	138	159	4 763	7 638
VALUE														
LESS THAN $10,000	1 072	6 731	501	3 912	288	213	572	2 819	569	2 754	2	65	94	477
$10,000 TO $12,499	624	3 303	336	2 442	222	113	288	861	286	842	2	19	51	237
$12,500 TO $14,999	513	3 089	298	2 437	194	103	216	652	214	639	2	13	37	179
$15,000 TO $19,999	1 825	6 433	1 167	5 197	817	350	659	1 236	652	1 212	7	24	120	539
$20,000 TO $24,999	2 352	4 680	1 523	3 872	1 048	476	829	808	823	793	6	15	179	650
$25,000 TO $29,999	2 760	4 444	1 873	3 744	1 309	564	887	700	878	688	9	12	221	666
$30,000 TO $34,999	3 331		2 319		1 644	675	1 012		1 005		7		281	731
$35,000 TO $39,999	3 524	2 050	2 479	1 734	1 908	571	1 046	316	1 042	310	4	6	378	668
$40,000 TO $49,999	6 566		4 618		3 627	991	1 948		1 923		25		745	1 203
$50,000 TO $59,999	4 937	997	3 546	843	2 922	623	1 392	154	1 377	150	15	4	615	776
$60,000 TO $74,999	5 671		4 153		3 575	578	1 518		1 494		24		729	788
$75,000 TO $99,999	4 572		3 371		3 022	349	1 201		1 186		15		721	480
$100,000 TO $124,999	1 563		1 150		1 054	97	412		404		8		271	142
$125,000 TO $149,999	914		700		660	41	214		208		6		162	52
$150,000 TO $199,999	659		517		501	16	142		137		5		103	38
$200,000 TO $249,999	210		171		162	8	39		38		2		32	7
$250,000 TO $299,999	116		102		99	4	14		14		-		12	2
$300,000 OR MORE	126		111		108	3	15		14		1		12	3
MEDIAN	47100	17100	48600	18100	51800	38400	43600	12900	43400	12900	53800	11900	54500	37500
VALUE-INCOME RATIO														
LESS THAN 1.5	7 612	NA	5 285	NA	4 027	1 258	2 327	NA	2 304	NA	22	NA	670	1 656
1.5 TO 1.9	6 436	NA	4 529	NA	3 649	879	1 907	NA	1 890	NA	17	NA	716	1 191
2.0 TO 2.4	6 113	NA	4 274	NA	3 364	910	1 839	NA	1 814	NA	25	NA	764	1 076
2.5 TO 2.9	4 779	NA	3 306	NA	2 659	647	1 473	NA	1 462	NA	11	NA	615	858
3.0 TO 3.9	5 780	NA	4 026	NA	3 291	735	1 754	NA	1 735	NA	19	NA	755	999
4.0 TO 4.9	3 100	NA	2 162	NA	1 805	357	938	NA	923	NA	15	NA	404	535
5.0 OR MORE	7 360	NA	5 261	NA	4 282	979	2 099	NA	2 072	NA	28	NA	820	1 279
NOT COMPUTED	156	NA	92	NA	82	10	64	NA	63	NA	1	NA	19	44
MEDIAN	2.5	NA	2.5	NA	2.6	2.4	2.5	NA	2.5	NA	2.7	NA	2.7	2.4

[1]INCOME OF FAMILIES AND PRIMARY INDIVIDUALS IN 12 MONTHS PRECEDING DATE OF INTERVIEW; SEE TEXT.
[2]LIMITED TO 1-UNIT STRUCTURES ON LESS THAN 10 ACRES AND NO BUSINESS ON PROPERTY.

TABLE A-2. FINANCIAL CHARACTERISTICS OF THE HOUSING INVENTORY: 1979 AND 1970--CONTINUED

(NUMBERS IN THOUSANDS. DATA BASED ON SAMPLE, SEE TEXT. FOR MINIMUM BASE FOR DERIVED FIGURES (PERCENT, MEDIAN, ETC.) AND MEANING OF SYMBOLS, SEE TEXT)

UNITED STATES	TOTAL		URBAN				RURAL							
			TOTAL		INSIDE SMSA'S	OUTSIDE SMSA'S	TOTAL		NONFARM		FARM		INSIDE SMSA'S	OUTSIDE SMSA'S
	1979	1970	1979	1970	1979	1979	1979	1970	1979	1970	1979	1970	1979	1979
SPECIFIED OWNER OCCUPIED[1]--CONTINUED														
MONTHLY MORTGAGE PAYMENT[2]														
UNITS WITH A MORTGAGE	26 446	NA	18 996	NA	15 761	3 236	7 449	NA	7 368	NA	82	NA	3 271	4 178
LESS THAN $100	2 443	NA	1 581	NA	1 063	518	862	NA	852	NA	10	NA	215	647
$100 TO $149	4 371	NA	3 175	NA	2 483	692	1 196	NA	1 185	NA	11	NA	380	815
$150 TO $199	3 918	NA	2 837	NA	2 347	491	1 081	NA	1 073	NA	7	NA	417	664
$200 TO $249	3 331	NA	2 432	NA	2 023	409	899	NA	886	NA	12	NA	379	520
$250 TO $299	2 700	NA	1 991	NA	1 683	308	709	NA	704	NA	5	NA	331	378
$300 TO $349	2 246	NA	1 603	NA	1 379	225	643	NA	630	NA	12	NA	343	300
$350 TO $399	1 606	NA	1 194	NA	1 033	161	412	NA	410	NA	2	NA	244	167
$400 TO $449	1 145	NA	829	NA	733	97	316	NA	314	NA	1	NA	199	116
$450 TO $499	795	NA	564	NA	504	60	231	NA	228	NA	3	NA	148	83
$500 TO $599	960	NA	744	NA	693	52	216	NA	212	NA	4	NA	144	72
$600 TO $699	522	NA	384	NA	352	32	138	NA	137	NA	1	NA	99	39
$700 OR MORE	673	NA	496	NA	458	37	177	NA	171	NA	5	NA	102	75
NOT REPORTED	1 736	NA	1 165	NA	1 010	155	571	NA	564	NA	7	NA	270	301
MEDIAN	224	NA	227	NA	236	183	216	NA	216	NA	234	NA	266	185
UNITS WITH NO MORTGAGE	14 891	NA	9 939	NA	7 399	2 540	4 952	NA	4 895	NA	57	NA	1 492	3 460
REAL ESTATE TAXES LAST YEAR														
LESS THAN $100	4 674	NA	2 268	NA	1 365	903	2 405	NA	2 379	NA	26	NA	514	1 891
$100 TO $199	3 524	NA	1 947	NA	1 187	760	1 577	NA	1 562	NA	15	NA	340	1 237
$200 TO $299	3 643	NA	2 407	NA	1 757	650	1 236	NA	1 216	NA	20	NA	380	856
$300 TO $399	3 567	NA	2 534	NA	1 928	606	1 033	NA	1 016	NA	17	NA	387	647
$400 TO $499	3 172	NA	2 343	NA	1 878	464	829	NA	818	NA	11	NA	353	476
$500 TO $599	2 425	NA	1 846	NA	1 549	298	579	NA	576	NA	3	NA	290	289
$600 TO $699	2 552	NA	2 006	NA	1 719	286	546	NA	540	NA	5	NA	281	265
$700 TO $799	1 846	NA	1 466	NA	1 256	209	380	NA	379	NA	2	NA	216	164
$800 TO $899	1 630	NA	1 284	NA	1 133	152	346	NA	343	NA	3	NA	227	118
$900 TO $999	1 280	NA	1 033	NA	932	101	247	NA	246	NA	1	NA	161	86
$1,000 TO $1,099	1 065	NA	834	NA	730	104	232	NA	226	NA	6	NA	157	74
$1,100 TO $1,199	644	NA	508	NA	452	56	136	NA	136	NA	-	NA	91	45
$1,200 TO $1,399	1 436	NA	1 160	NA	1 043	116	276	NA	273	NA	3	NA	190	86
$1,400 TO $1,599	902	NA	719	NA	637	82	182	NA	181	NA	2	NA	132	50
$1,600 TO $1,799	491	NA	401	NA	356	45	91	NA	90	NA	1	NA	65	25
$1,800 TO $1,999	336	NA	291	NA	271	20	45	NA	44	NA	1	NA	35	10
$2,000 OR MORE	1 027	NA	873	NA	827	46	154	NA	153	NA	2	NA	129	25
NOT REPORTED	7 124	NA	5 017	NA	4 138	878	2 108	NA	2 086	NA	21	NA	814	1 293
MEDIAN	453	NA	525	NA	589	322	293	NA	293	NA	285	NA	500	205
SELECTED MONTHLY HOUSING COSTS[3]														
UNITS WITH A MORTGAGE	26 446	NA	18 996	NA	15 761	3 236	7 449	NA	7 368	NA	82	NA	3 271	4 178
LESS THAN $125	251	NA	149	NA	113	37	101	NA	101	NA	-	NA	24	77
$125 TO $149	485	NA	327	NA	217	110	157	NA	155	NA	2	NA	23	134
$150 TO $174	883	NA	639	NA	456	183	244	NA	242	NA	2	NA	65	179
$175 TO $199	1 280	NA	939	NA	717	222	341	NA	340	NA	2	NA	96	246
$200 TO $224	1 577	NA	1 158	NA	940	218	419	NA	416	NA	3	NA	109	310
$225 TO $249	1 682	NA	1 210	NA	958	252	472	NA	468	NA	5	NA	154	318
$250 TO $274	1 815	NA	1 334	NA	1 082	251	481	NA	477	NA	4	NA	159	322
$275 TO $299	1 694	NA	1 226	NA	997	230	468	NA	462	NA	5	NA	194	274
$300 TO $324	1 558	NA	1 159	NA	982	177	399	NA	391	NA	8	NA	166	233
$325 TO $349	1 416	NA	1 008	NA	816	192	408	NA	407	NA	1	NA	190	218
$350 TO $374	1 420	NA	1 068	NA	900	168	352	NA	347	NA	5	NA	162	189
$375 TO $399	1 336	NA	980	NA	840	139	357	NA	354	NA	2	NA	193	164
$400 TO $449	2 152	NA	1 562	NA	1 334	228	589	NA	581	NA	9	NA	305	284
$450 TO $499	1 635	NA	1 186	NA	1 001	185	448	NA	442	NA	6	NA	255	194
$500 TO $549	1 272	NA	901	NA	780	121	371	NA	368	NA	2	NA	230	141
$550 TO $599	893	NA	660	NA	586	74	234	NA	233	NA	1	NA	139	95
$600 TO $699	1 059	NA	805	NA	733	73	254	NA	250	NA	4	NA	172	82
$700 TO $799	608	NA	452	NA	416	37	155	NA	153	NA	2	NA	109	46
$800 TO $899	280	NA	206	NA	198	7	74	NA	73	NA	1	NA	60	14
$900 TO $999	167	NA	131	NA	126	5	36	NA	36	NA	-	NA	24	12
$1,000 TO $1,249	198	NA	153	NA	142	11	45	NA	42	NA	3	NA	25	19
$1,250 TO $1,499	76	NA	64	NA	54	10	12	NA	12	NA	-	NA	9	3
$1,500 OR MORE	93	NA	55	NA	47	8	38	NA	36	NA	2	NA	14	24
NOT REPORTED	2 617	NA	1 624	NA	1 326	298	993	NA	982	NA	11	NA	395	598
MEDIAN	337	NA	338	NA	347	295	334	NA	333	NA	360	NA	387	293
UNITS WITH NO MORTGAGE	14 891	NA	9 939	NA	7 399	2 540	4 952	NA	4 895	NA	57	NA	1 492	3 460
LESS THAN $70	1 875	NA	991	NA	615	376	883	NA	872	NA	11	NA	162	721
$70 TO $79	952	NA	587	NA	361	226	365	NA	361	NA	5	NA	76	289
$80 TO $89	1 093	NA	678	NA	436	242	415	NA	410	NA	5	NA	92	323
$90 TO $99	1 004	NA	624	NA	437	187	380	NA	378	NA	2	NA	92	288
$100 TO $124	2 491	NA	1 618	NA	1 146	472	873	NA	864	NA	8	NA	267	605
$125 TO $149	1 988	NA	1 392	NA	1 084	307	597	NA	590	NA	7	NA	220	377
$150 TO $174	1 333	NA	999	NA	796	203	334	NA	329	NA	5	NA	151	183
$175 TO $199	924	NA	731	NA	610	121	194	NA	193	NA	1	NA	90	103
$200 TO $224	532	NA	414	NA	354	60	118	NA	117	NA	1	NA	67	51
$225 TO $249	333	NA	270	NA	239	31	63	NA	62	NA	1	NA	35	28
$250 TO $299	367	NA	307	NA	277	30	61	NA	61	NA	-	NA	44	17
$300 TO $349	148	NA	125	NA	113	11	24	NA	23	NA	1	NA	16	8
$350 TO $399	69	NA	62	NA	53	8	7	NA	7	NA	-	NA	4	3
$400 TO $499	79	NA	68	NA	59	10	11	NA	11	NA	-	NA	11	-
$500 OR MORE	32	NA	29	NA	27	2	3	NA	3	NA	-	NA	3	1
NOT REPORTED	1 669	NA	1 045	NA	791	254	624	NA	614	NA	10	NA	161	463
MEDIAN	116	NA	123	NA	132	106	103	NA	103	NA	100	NA	122	95

[1]LIMITED TO 1-UNIT STRUCTURES ON LESS THAN 10 ACRES AND NO BUSINESS ON PROPERTY.
[2]INCLUDES PRINCIPAL AND INTEREST ONLY.
[3]SUM OF PAYMENTS FOR REAL ESTATE TAXES, PROPERTY INSURANCE, UTILITIES, FUEL, WATER, GARBAGE AND TRASH COLLECTION, AND MORTGAGE AT TIME OF INTERVIEW.

TABLE A-2. FINANCIAL CHARACTERISTICS OF THE HOUSING INVENTORY: 1979 AND 1970--CONTINUED

(NUMBERS IN THOUSANDS. DATA BASED ON SAMPLE, SEE TEXT. FOR MINIMUM BASE FOR DERIVED FIGURES (PERCENT, MEDIAN, ETC.) AND MEANING OF SYMBOLS, SEE TEXT)

UNITED STATES	TOTAL		URBAN				RURAL							
			TOTAL		INSIDE SMSA'S	OUTSIDE SMSA'S	TOTAL		NONFARM		FARM		INSIDE SMSA'S	OUTSIDE SMSA'S
	1979	1970	1979	1970	1979	1979	1979	1970	1979	1970	1979	1970	1979	1979
SPECIFIED OWNER OCCUPIED[1]--CONTINUED														
SELECTED MONTHLY HOUSING COSTS AS PERCENTAGE OF INCOME[2]														
UNITS WITH A MORTGAGE	26 446	NA	18 996	NA	15 761	3 236	7 449	NA	7 368	NA	82	NA	3 271	4 178
LESS THAN 5 PERCENT	146	NA	117	NA	101	16	29	NA	27	NA	2	NA	14	15
5 TO 9 PERCENT	2 324	NA	1 872	NA	1 577	294	452	NA	448	NA	4	NA	178	274
10 TO 14 PERCENT	4 975	NA	3 681	NA	3 023	658	1 294	NA	1 279	NA	15	NA	587	707
15 TO 19 PERCENT	5 066	NA	3 608	NA	3 040	568	1 458	NA	1 444	NA	13	NA	643	815
20 TO 24 PERCENT	4 072	NA	2 892	NA	2 385	508	1 180	NA	1 169	NA	12	NA	536	644
25 TO 29 PERCENT	2 555	NA	1 786	NA	1 450	336	769	NA	760	NA	8	NA	364	405
30 TO 34 PERCENT	1 488	NA	1 095	NA	914	181	394	NA	391	NA	2	NA	187	207
35 TO 39 PERCENT	890	NA	639	NA	550	89	251	NA	249	NA	2	NA	120	130
40 TO 49 PERCENT	912	NA	681	NA	559	122	230	NA	228	NA	2	NA	97	134
50 TO 59 PERCENT	411	NA	305	NA	243	62	106	NA	104	NA	2	NA	46	59
60 PERCENT OR MORE	937	NA	654	NA	554	100	283	NA	275	NA	8	NA	101	182
NOT COMPUTED	53	NA	41	NA	40	2	12	NA	12	NA	-	NA	3	9
NOT REPORTED	2 617	NA	1 624	NA	1 326	298	993	NA	982	NA	11	NA	395	598
MEDIAN	19	NA	19	NA	19	19	20	NA	20	NA	20	NA	20	20
UNITS WITH NO MORTGAGE	14 891	NA	9 939	NA	7 399	2 540	4 952	NA	4 895	NA	57	NA	1 492	3 460
LESS THAN 5 PERCENT	1 100	NA	698	NA	509	189	402	NA	394	NA	8	NA	110	292
5 TO 9 PERCENT	4 213	NA	2 797	NA	2 101	696	1 416	NA	1 400	NA	16	NA	449	967
10 TO 14 PERCENT	2 892	NA	1 970	NA	1 444	526	923	NA	911	NA	12	NA	291	632
15 TO 19 PERCENT	1 683	NA	1 140	NA	851	289	543	NA	537	NA	6	NA	171	372
20 TO 24 PERCENT	1 099	NA	763	NA	562	200	336	NA	333	NA	3	NA	90	247
25 TO 29 PERCENT	630	NA	428	NA	308	119	203	NA	203	NA	-	NA	52	151
30 TO 34 PERCENT	433	NA	285	NA	199	85	149	NA	149	NA	-	NA	49	99
35 TO 39 PERCENT	286	NA	201	NA	150	51	85	NA	85	NA	-	NA	38	47
40 TO 49 PERCENT	355	NA	249	NA	186	64	105	NA	105	NA	-	NA	27	78
50 TO 59 PERCENT	163	NA	113	NA	91	22	50	NA	50	NA	1	NA	17	33
60 PERCENT OR MORE	338	NA	236	NA	195	41	102	NA	101	NA	1	NA	33	69
NOT COMPUTED	29	NA	15	NA	12	3	14	NA	14	NA	-	NA	5	9
NOT REPORTED	1 669	NA	1 045	NA	791	254	624	NA	614	NA	10	NA	161	463
MEDIAN	12	NA	12	NA	12	12	12	NA	12	NA	10	NA	12	12
PUBLIC OR SUBSIDIZED HOUSING														
SPECIFIED RENTER OCCUPIED[3]	26 550	NA	22 354	NA	19 017	3 337	4 196	NA	4 152	NA	44	NA	1 456	2 740
UNITS IN PUBLIC HOUSING PROJECT	2 016	NA	1 814	NA	1 531	284	201	NA	201	NA	-	NA	44	157
PRIVATE HOUSING UNITS	24 302	NA	20 388	NA	17 360	3 028	3 914	NA	3 880	NA	34	NA	1 387	2 527
NO GOVERNMENT RENT SUBSIDY	23 408	NA	19 585	NA	16 675	2 910	3 823	NA	3 789	NA	34	NA	1 352	2 471
WITH GOVERNMENT RENT SUBSIDY	816	NA	735	NA	625	110	81	NA	81	NA	-	NA	32	48
NOT REPORTED	79	NA	68	NA	60	8	11	NA	11	NA	-	NA	2	8
NOT REPORTED	232	NA	152	NA	126	25	80	NA	70	NA	10	NA	24	56
GROSS RENT														
SPECIFIED RENTER OCCUPIED[3]	26 550	22 334	22 354	19 652	19 017	3 337	4 196	2 682	4 152	2 625	44	57	1 456	2 740
LESS THAN $80	1 482	5 466	1 162	4 465	930	232	320	1 001	320	987	-	14	53	268
$80 TO $99	877	3 701	717	3 313	530	187	160	388	158	383	2	4	30	130
$100 TO $124	1 360	7 104	1 083	6 563	834	249	277	541	277	535	1	6	66	211
$125 TO $149	1 856		1 511		1 211	300	345		344		1		89	256
$150 TO $174	2 466	3 304	2 079	3 130	1 656	423	387	174	384	172	3	2	91	296
$175 TO $199	2 689		2 309		1 886	422	381		379		2		120	261
$200 TO $224	2 711	1 194	2 338	1 138	1 958	380	373	57	370	56	3	1	141	232
$225 TO $249	2 642		2 311		2 045	266	331		330		1		126	205
$250 TO $274	2 242		1 998		1 814	184	245		244		1		125	119
$275 TO $299	1 816		1 658		1 516	142	159		155		3		86	73
$300 TO $324	1 370		1 205		1 106	99	165		165		-		87	79
$325 TO $349	894		795		733	62	99		99		-		58	42
$350 TO $374	776		689		620	69	87		87		-		57	30
$375 TO $399	460		415		385	30	45		45		-		33	12
$400 TO $449	682		599		548	51	83		83		-		55	28
$450 TO $499	382	265	329	255	304	25	53	11	53	10	-	-	35	18
$500 TO $549	238		214		198	16	24		24		-		16	8
$550 TO $599	110		95		87	8	16		16		-		11	4
$600 TO $699	99		76		76	-	23		23		-		15	8
$700 TO $749	19		17		17	-	2		2		-		1	1
$750 OR MORE	89		82		79	3	7		7		-		5	2
NO CASH RENT	1 287	1 300	672	788	482	190	615	511	587	482	28	29	158	457
MEDIAN	217	108	220	110	228	185	194	84	194	84	...	80	236	172
NONSUBSIDIZED RENTER OCCUPIED[4]	23 718	NA	19 804	NA	16 861	2 943	3 914	NA	3 870	NA	44	NA	1 379	2 535
LESS THAN $80	559	NA	331	NA	232	98	228	NA	228	NA	-	NA	35	193
$80 TO $99	578	NA	449	NA	311	137	129	NA	127	NA	2	NA	23	107
$100 TO $124	1 089	NA	841	NA	628	213	247	NA	247	NA	1	NA	59	188
$125 TO $149	1 601	NA	1 288	NA	1 031	257	314	NA	313	NA	1	NA	85	229
$150 TO $174	2 217	NA	1 861	NA	1 460	400	357	NA	354	NA	3	NA	83	273
$175 TO $199	2 469	NA	2 112	NA	1 731	380	358	NA	356	NA	2	NA	112	246
$200 TO $224	2 514	NA	2 157	NA	1 801	356	358	NA	355	NA	3	NA	135	222
$225 TO $249	2 504	NA	2 184	NA	1 933	251	320	NA	319	NA	1	NA	118	201
$250 TO $274	2 141	NA	1 901	NA	1 723	178	241	NA	240	NA	1	NA	122	119
$275 TO $299	1 749	NA	1 594	NA	1 454	140	155	NA	152	NA	3	NA	83	72
$300 TO $324	1 343	NA	1 180	NA	1 082	98	164	NA	164	NA	-	NA	85	79
$325 TO $349	878	NA	780	NA	722	58	98	NA	98	NA	-	NA	56	42
$350 TO $374	768	NA	682	NA	613	69	86	NA	86	NA	-	NA	55	30
$375 TO $399	458	NA	413	NA	384	30	45	NA	45	NA	-	NA	33	12
$400 TO $449	675	NA	592	NA	542	51	83	NA	83	NA	-	NA	55	28
$450 TO $499	378	NA	325	NA	301	25	53	NA	53	NA	-	NA	35	18
$500 TO $549	236	NA	212	NA	196	16	24	NA	24	NA	-	NA	16	8
$550 TO $599	109	NA	93	NA	85	8	16	NA	16	NA	-	NA	11	4
$600 TO $699	99	NA	76	NA	76	-	23	NA	23	NA	-	NA	15	8
$700 TO $749	19	NA	17	NA	17	-	2	NA	2	NA	-	NA	1	1
$750 OR MORE	86	NA	79	NA	78	2	7	NA	7	NA	-	NA	5	2
NO CASH RENT	1 246	NA	637	NA	461	177	609	NA	581	NA	28	NA	156	453
MEDIAN	227	NA	231	NA	237	193	201	NA	201	NA	...	NA	241	180

[1]LIMITED TO 1-UNIT STRUCTURES ON LESS THAN 10 ACRES AND NO BUSINESS ON PROPERTY.
[2]SUM OF PAYMENTS FOR REAL ESTATE TAXES, PROPERTY INSURANCE, UTILITIES, FUEL, WATER, GARBAGE AND TRASH COLLECTION, AND MORTGAGE AT TIME OF INTERVIEW.
[3]EXCLUDES 1-UNIT STRUCTURES ON 10 ACRES OR MORE.
[4]EXCLUDES 1-UNIT STRUCTURES ON 10 ACRES OR MORE, HOUSING UNITS IN PUBLIC HOUSING PROJECTS, AND HOUSING UNITS WITH GOVERNMENT RENT SUBSIDIES; INCLUDES UNITS WHERE THE SUBSIDIZED/NONSUBSIDIZED STATUS WAS NOT REPORTED.

TABLE A-2. FINANCIAL CHARACTERISTICS OF THE HOUSING INVENTORY: 1979 AND 1970--CONTINUED

(NUMBERS IN THOUSANDS. DATA BASED ON SAMPLE, SEE TEXT. FOR MINIMUM BASE FOR DERIVED FIGURES (PERCENT, MEDIAN, ETC.) AND MEANING OF SYMBOLS, SEE TEXT)

UNITED STATES	TOTAL		URBAN				RURAL							
			TOTAL		INSIDE SMSA'S	OUTSIDE SMSA'S	TOTAL		NONFARM		FARM		INSIDE SMSA'S	OUTSIDE SMSA'S
	1979	1970	1979	1970	1979	1979	1979	1970	1979	1970	1979	1970	1979	1979
GROSS RENT AS PERCENTAGE OF INCOME														
SPECIFIED RENTER OCCUPIED[1]	26 550	NA	22 354	NA	19 017	3 337	4 196	NA	4 152	NA	44	NA	1 456	2 740
LESS THAN 10 PERCENT	1 249	NA	944	NA	756	188	305	NA	304	NA	1	NA	79	225
10 TO 14 PERCENT	2 962	NA	2 446	NA	2 099	347	517	NA	512	NA	4	NA	167	350
15 TO 19 PERCENT	4 109	NA	3 484	NA	2 941	544	624	NA	620	NA	4	NA	223	401
20 TO 24 PERCENT	3 840	NA	3 302	NA	2 836	466	538	NA	536	NA	2	NA	231	307
25 TO 34 PERCENT	4 974	NA	4 314	NA	3 717	598	660	NA	659	NA	1	NA	264	396
35 TO 49 PERCENT	3 380	NA	2 941	NA	2 531	411	438	NA	437	NA	2	NA	163	275
50 TO 59 PERCENT	1 250	NA	1 114	NA	964	150	136	NA	136	NA	-	NA	39	97
60 PERCENT OR MORE	3 326	NA	2 979	NA	2 554	425	346	NA	346	NA	1	NA	124	222
NOT COMPUTED	1 459	NA	828	NA	620	208	631	NA	603	NA	28	NA	164	467
MEDIAN	26	NA	26	NA	27	25	23	NA	23	NA	...	NA	24	23
NONSUBSIDIZED RENTER OCCUPIED[2]	23 718	NA	19 804	NA	16 861	2 943	3 914	NA	3 870	NA	44	NA	1 379	2 535
LESS THAN 10 PERCENT	1 135	NA	853	NA	682	170	283	NA	282	NA	1	NA	76	206
10 TO 14 PERCENT	2 734	NA	2 245	NA	1 922	322	490	NA	485	NA	4	NA	162	328
15 TO 19 PERCENT	3 680	NA	3 092	NA	2 603	489	588	NA	583	NA	4	NA	212	375
20 TO 24 PERCENT	3 162	NA	2 685	NA	2 315	369	477	NA	475	NA	2	NA	214	263
25 TO 34 PERCENT	4 374	NA	3 773	NA	3 273	500	601	NA	600	NA	1	NA	252	350
35 TO 49 PERCENT	3 081	NA	2 669	NA	2 305	364	412	NA	411	NA	2	NA	150	262
50 TO 59 PERCENT	1 125	NA	1 004	NA	867	137	121	NA	121	NA	-	NA	36	85
60 PERCENT OR MORE	3 031	NA	2 713	NA	2 312	401	318	NA	317	NA	1	NA	115	203
NOT COMPUTED	1 395	NA	771	NA	580	191	624	NA	596	NA	28	NA	163	461
MEDIAN	26	NA	27	NA	27	26	23	NA	23	NA	...	NA	24	22
CONTRACT RENT														
SPECIFIED RENTER OCCUPIED[1]	26 550	22 334	22 354	19 652	19 017	3 337	4 196	2 682	4 152	2 625	44	57	1 456	2 740
LESS THAN $80	2 983	8 756	2 151	7 237	1 599	552	831	1 519	826	1 499	5	21	156	675
$80 TO $99	1 321	3 332	1 094	3 108	846	248	227	224	226	221	1	2	55	172
$100 TO $124	2 003	5 641	1 635	5 333	1 296	340	368	308	367	305	1	3	112	256
$125 TO $149	2 326		1 965		1 577	388	360		359		2		103	257
$150 TO $174	3 037	2 293	2 560	2 208	2 079	481	477	84	476	84	2	1	161	316
$175 TO $199	2 733		2 451		2 114	338	281		279		2		106	175
$200 TO $224	2 414	806	2 135	777	1 875	261	278	29	277	29	1	-	133	145
$225 TO $249	2 131		1 967		1 796	171	163		162		1		97	66
$250 TO $274	1 890		1 713		1 600	113	177		175		2		91	86
$275 TO $299	1 190		1 094		1 025	68	96		96		-		64	32
$300 TO $324	822		736		682	54	86		86		-		56	31
$325 TO $349	571		525		496	30	46		46		-		36	10
$350 TO $374	483		425		395	30	58		58		-		38	20
$375 TO $399	374		342		317	25	32		32		-		21	10
$400 TO $449	453		413		387	27	40		40		-		29	11
$450 TO $499	210	207	186	201	174	12	24	6	24	6	-	-	18	6
$500 TO $549	111		100		96	5	11		11		-		7	4
$550 TO $599	64		56		54	1	8		8		-		8	1
$600 TO $699	68		58		56	2	11		11		-		5	6
$700 TO $749	20		19		19	-	1		1		-		-	1
$750 OR MORE	59		54		52	1	5		5		-		3	2
NO CASH RENT	1 287	1 300	672	788	482	190	615	511	587	482	28	29	158	457
MEDIAN	183	90	189	94	196	152	150	80-	150	80-	...	80-	189	129

[1]EXCLUDES 1-UNIT STRUCTURES ON 10 ACRES OR MORE.
[2]EXCLUDES 1-UNIT STRUCTURES ON 10 ACRES OR MORE, HOUSING UNITS IN PUBLIC HOUSING PROJECTS, AND HOUSING UNITS WITH GOVERNMENT RENT SUBSIDIES; INCLUDES UNITS WHERE THE SUBSIDIZED/NONSUBSIDIZED STATUS WAS NOT REPORTED.

TABLE A-3. UTILIZATION CHARACTERISTICS AND SERVICES AVAILABLE: 1979

(NUMBERS IN THOUSANDS. DATA BASED ON SAMPLE, SEE TEXT. FOR MINIMUM BASE FOR DERIVED FIGURES (PERCENT, MEDIAN, ETC.) AND MEANING OF SYMBOLS, SEE TEXT)

UNITED STATES	TOTAL	URBAN			RURAL				
		TOTAL	INSIDE SMSA'S	OUTSIDE SMSA'S	TOTAL	NONFARM	FARM	INSIDE SMSA'S	OUTSIDE SMSA'S
ALL OCCUPIED HOUSING UNITS	78 572	55 491	45 861	9 630	23 080	20 716	2 364	7 780	15 300
BEDROOM PRIVACY									
OWNER OCCUPIED	51 411	33 120	26 827	6 294	18 291	16 282	2 009	6 194	12 097
BEDROOMS:									
NONE AND 1	2 117	1 446	1 213	233	672	638	33	197	475
2 OR MORE	49 294	31 675	25 614	6 061	17 619	15 643	1 976	5 997	11 622
NONE LACKING PRIVACY	45 605	29 700	24 184	5 516	15 905	14 203	1 702	5 559	10 347
1 OR MORE LACKING PRIVACY[1]	3 522	1 857	1 322	535	1 665	1 397	268	418	1 247
BATHROOM ACCESSED THROUGH BEDROOM[2]	2 080	1 044	719	325	1 036	881	156	250	786
OTHER ROOM ACCESSED THROUGH BEDROOM	2 327	1 253	886	367	1 074	879	194	263	811
NOT REPORTED	166	117	108	10	49	43	6	20	29
RENTER OCCUPIED	27 160	22 371	19 034	3 337	4 789	4 435	355	1 586	3 203
BEDROOMS:									
NONE AND 1	10 066	9 151	7 971	1 179	915	890	26	321	595
2 OR MORE	17 094	13 220	11 063	2 157	3 874	3 545	329	1 265	2 609
NONE LACKING PRIVACY	15 048	11 826	10 005	1 821	3 222	2 962	259	1 109	2 113
1 OR MORE LACKING PRIVACY[1]	2 006	1 360	1 027	333	646	577	69	155	491
BATHROOM ACCESSED THROUGH BEDROOM[2]	1 406	1 004	733	271	402	359	43	99	303
OTHER ROOM ACCESSED THROUGH BEDROOM	1 372	900	694	206	472	421	50	107	365
NOT REPORTED	41	35	31	4	6	5	1	1	5
EXTERMINATION SERVICE									
OWNER OCCUPIED	51 411	33 120	26 827	6 294	18 291	16 282	2 009	6 194	12 097
OCCUPIED 3 MONTHS OR LONGER	49 896	32 231	26 100	6 131	17 665	15 678	1 988	5 946	11 719
NO SIGNS OF MICE OR RATS	44 222	29 610	24 001	5 609	14 611	13 171	1 441	5 114	9 498
WITH SIGNS OF MICE OR RATS	5 295	2 367	1 886	481	2 928	2 393	535	797	2 132
WITH REGULAR EXTERMINATION SERVICE	369	244	201	42	126	104	22	42	84
WITH IRREGULAR EXTERMINATION SERVICE	753	494	424	70	259	228	31	79	181
NO EXTERMINATION SERVICE	4 100	1 585	1 226	359	2 515	2 035	479	668	1 846
NOT REPORTED	73	44	34	10	29	26	3	7	22
NOT REPORTED	379	253	213	41	126	114	12	36	90
OCCUPIED LESS THAN 3 MONTHS	1 515	890	727	163	626	604	22	248	378
RENTER OCCUPIED	27 160	22 371	19 034	3 337	4 789	4 435	355	1 586	3 203
OCCUPIED 3 MONTHS OR LONGER	23 358	19 289	16 522	2 766	4 070	3 737	333	1 318	2 752
NO SIGNS OF MICE OR RATS	19 462	16 409	13 987	2 422	3 053	2 843	210	1 051	2 002
WITH SIGNS OF MICE OR RATS	3 599	2 652	2 343	309	947	828	120	247	701
WITH REGULAR EXTERMINATION SERVICE	383	347	336	10	36	34	2	11	25
WITH IRREGULAR EXTERMINATION SERVICE	746	673	629	44	72	65	7	24	49
NO EXTERMINATION SERVICE	2 427	1 597	1 345	252	830	719	111	207	623
NOT REPORTED	44	35	33	2	9	9	-	5	5
NOT REPORTED	297	228	193	36	69	66	3	20	49
OCCUPIED LESS THAN 3 MONTHS	3 802	3 082	2 512	570	720	698	22	268	452
BOARDED-UP BUILDINGS ON SAME STREET									
OWNER OCCUPIED	51 411	33 120	26 827	6 294	18 291	16 282	2 009	6 194	12 097
YES	1 573	991	843	148	582	503	79	168	414
NO	49 767	32 090	25 949	6 141	17 676	15 750	1 926	6 023	11 654
NOT REPORTED	72	39	34	5	33	29	4	3	29
RENTER OCCUPIED	27 160	22 371	19 034	3 337	4 789	4 435	355	1 586	3 203
YES	2 242	1 976	1 809	168	265	244	21	80	185
NO	24 852	20 342	17 178	3 164	4 510	4 177	333	1 502	3 008
NOT REPORTED	67	53	48	5	14	14	-	4	10

[1]FIGURES MAY NOT ADD TO TOTAL BECAUSE MORE THAN 1 CONDITION MAY BE REPORTED FOR THE SAME HOUSING UNIT.
[2]LIMITED TO HOUSING UNITS WITH ONLY 1 FLUSH TOILET.

TABLE A-4. SELECTED STRUCTURAL CHARACTERISTICS AND DEFICIENCIES: 1979

(NUMBERS IN THOUSANDS. DATA BASED ON SAMPLE, SEE TEXT. FOR MINIMUM BASE FOR DERIVED FIGURES (PERCENT, MEDIAN, ETC.) AND MEANING OF SYMBOLS, SEE TEXT)

UNITED STATES	TOTAL	URBAN			RURAL				
		TOTAL	INSIDE SMSA'S	OUTSIDE SMSA'S	TOTAL	NONFARM	FARM	INSIDE SMSA'S	OUTSIDE SMSA'S
ALL OCCUPIED HOUSING UNITS	78 572	55 491	45 861	9 630	23 080	20 716	2 364	7 780	15 300
ELECTRIC WIRING									
OWNER OCCUPIED	51 411	33 120	26 827	6 294	18 291	16 282	2 009	6 194	12 097
ALL WIRING CONCEALED IN WALLS OR METAL COVERINGS	50 062	32 352	26 221	6 130	17 710	15 785	1 925	6 044	11 666
SOME OR ALL WIRING EXPOSED	1 228	683	526	157	544	464	81	138	406
NOT REPORTED	121	85	79	6	36	32	4	12	25
RENTER OCCUPIED	27 160	22 371	19 034	3 337	4 789	4 435	355	1 586	3 203
ALL WIRING CONCEALED IN WALLS OR METAL COVERINGS	26 039	21 534	18 353	3 181	4 505	4 172	333	1 512	2 993
SOME OR ALL WIRING EXPOSED	1 050	775	627	148	275	253	22	71	204
NOT REPORTED	71	61	54	7	10	10	-	3	6
ELECTRIC WALL OUTLETS									
OWNER OCCUPIED	51 411	33 120	26 827	6 294	18 291	16 282	2 009	6 194	12 097
WITH WORKING OUTLETS IN EACH ROOM	49 868	32 374	26 302	6 072	17 494	15 620	1 873	6 021	11 473
LACKING WORKING OUTLETS IN SOME OR ALL ROOMS	1 437	673	456	217	764	633	131	162	602
NOT REPORTED	106	73	68	5	33	28	5	11	23
RENTER OCCUPIED	27 160	22 371	19 034	3 337	4 789	4 435	355	1 586	3 203
WITH WORKING OUTLETS IN EACH ROOM	25 840	21 463	18 310	3 153	4 377	4 073	304	1 510	2 867
LACKING WORKING OUTLETS IN SOME OR ALL ROOMS	1 268	859	679	180	409	358	51	76	333
NOT REPORTED	52	49	46	3	3	3	-	-	3
ELECTRIC FUSES AND CIRCUIT BREAKERS[1]									
OWNER OCCUPIED	49 896	32 231	26 100	6 131	17 665	15 678	1 988	5 946	11 719
NO BLOWN FUSES OR TRIPPED BREAKER SWITCHES	42 587	27 461	22 173	5 287	15 127	13 474	1 653	5 082	10 045
WITH BLOWN FUSES OR TRIPPED BREAKER SWITCHES[2]	6 802	4 425	3 639	786	2 377	2 058	319	818	1 559
1 TIME	3 812	2 506	2 041	465	1 306	1 131	175	442	864
2 TIMES	1 379	897	726	170	483	413	70	167	315
3 TIMES OR MORE	1 470	920	789	131	550	479	70	197	353
NOT REPORTED	142	103	83	20	39	35	4	12	27
DON'T KNOW	127	86	66	20	41	36	5	15	26
NOT REPORTED	379	258	221	37	121	110	11	31	90
RENTER OCCUPIED	23 358	19 289	16 522	2 766	4 070	3 737	333	1 318	2 752
NO BLOWN FUSES OR TRIPPED BREAKER SWITCHES	20 295	16 887	14 486	2 401	3 407	3 144	263	1 125	2 283
WITH BLOWN FUSES OR TRIPPED BREAKER SWITCHES[2]	2 644	2 069	1 765	304	575	509	66	166	408
1 TIME	1 262	975	826	148	288	253	35	80	208
2 TIMES	581	469	404	66	111	95	16	43	68
3 TIMES OR MORE	736	567	486	81	168	153	15	43	125
NOT REPORTED	65	57	48	9	8	8	-	1	7
DON'T KNOW	113	94	69	25	19	18	1	7	12
NOT REPORTED	307	238	202	36	68	65	3	20	48
BASEMENT									
OWNER OCCUPIED	51 411	33 120	26 827	6 294	18 291	16 282	2 009	6 194	12 097
WITH BASEMENT	25 119	17 645	14 576	3 069	7 474	6 412	1 062	2 919	4 556
NO BASEMENT	26 292	15 476	12 251	3 225	10 817	9 869	948	3 275	7 541
RENTER OCCUPIED	27 160	22 371	19 034	3 337	4 789	4 435	355	1 586	3 203
WITH BASEMENT	12 121	10 700	9 378	1 322	1 421	1 269	152	526	895
NO BASEMENT	15 040	11 671	9 656	2 015	3 368	3 166	203	1 060	2 308
ROOF									
OWNER OCCUPIED	51 411	33 120	26 827	6 294	18 291	16 282	2 009	6 194	12 097
NO SIGNS OF WATER LEAKAGE	47 944	31 042	25 151	5 891	16 902	15 083	1 818	5 797	11 105
WITH SIGNS OF WATER LEAKAGE	3 024	1 732	1 362	370	1 292	1 108	185	358	934
DON'T KNOW	270	229	209	20	40	37	3	20	21
NOT REPORTED	174	117	105	12	57	54	3	19	37
RENTER OCCUPIED	27 160	22 371	19 034	3 337	4 789	4 435	355	1 586	3 203
NO SIGNS OF WATER LEAKAGE	22 228	18 191	15 341	2 849	4 037	3 749	288	1 377	2 660
WITH SIGNS OF WATER LEAKAGE	2 600	1 936	1 591	345	664	601	63	169	495
DON'T KNOW	2 258	2 175	2 038	137	83	80	3	40	43
NOT REPORTED	74	69	64	5	5	5	-	1	5
INTERIOR WALLS AND CEILINGS									
OWNER OCCUPIED	51 411	33 120	26 827	6 294	18 291	16 282	2 009	6 194	12 097
OPEN CRACKS OR HOLES:									
NO OPEN CRACKS OR HOLES	49 805	32 108	26 016	6 092	17 697	15 766	1 931	6 040	11 657
WITH OPEN CRACKS OR HOLES	1 553	977	778	199	576	498	78	151	425
NOT REPORTED	54	36	33	3	18	17	1	2	15
BROKEN PLASTER:									
NO BROKEN PLASTER	50 186	32 346	26 194	6 152	17 840	15 906	1 934	6 079	11 761
WITH BROKEN PLASTER	1 177	738	603	135	440	364	76	111	329
NOT REPORTED	48	36	30	6	12	12	-	4	8
PEELING PAINT:									
NO PEELING PAINT	50 070	32 221	26 097	6 124	17 849	15 916	1 933	6 071	11 78
WITH PEELING PAINT	1 294	867	703	164	428	354	74	117	310
NOT REPORTED	47	33	26	6	14	12	2	6	9
RENTER OCCUPIED	27 160	22 371	19 034	3 337	4 789	4 435	355	1 586	3 203
OPEN CRACKS OR HOLES:									
NO OPEN CRACKS OR HOLES	23 996	19 782	16 788	2 994	4 214	3 914	300	1 437	2 777
WITH OPEN CRACKS OR HOLES	3 120	2 549	2 209	339	572	518	54	149	422
NOT REPORTED	44	40	37	3	4	3	1	-	4
BROKEN PLASTER:									
NO BROKEN PLASTER	25 218	20 736	17 627	3 109	4 481	4 149	333	1 512	2 970
WITH BROKEN PLASTER	1 904	1 603	1 378	225	301	280	21	72	228
NOT REPORTED	39	32	29	3	7	6	1	2	5
PEELING PAINT:									
NO PEELING PAINT	24 690	20 264	17 202	3 062	4 426	4 101	325	1 498	2 927
WITH PEELING PAINT	2 449	2 090	1 815	275	360	330	30	86	274
NOT REPORTED	21	17	17	-	4	4	-	2	2

[1]LIMITED TO HOUSING UNITS OCCUPIED 3 MONTHS OR LONGER.
[2]MUST HAVE OCCURRED DURING THE LAST 3 MONTHS.

TABLE A-4. SELECTED STRUCTURAL CHARACTERISTICS AND DEFICIENCIES: 1979--CONTINUED

(NUMBERS IN THOUSANDS. DATA BASED ON SAMPLE. SEE TEXT. FOR MINIMUM BASE FOR DERIVED FIGURES (PERCENT, MEDIAN, ETC.) AND MEANING OF SYMBOLS, SEE TEXT)

UNITED STATES	TOTAL	URBAN			RURAL				
		TOTAL	INSIDE SMSA'S	OUTSIDE SMSA'S	TOTAL	NONFARM	FARM	INSIDE SMSA'S	OUTSIDE SMSA'S
ALL OCCUPIED HOUSING UNITS--CONTINUED									
INTERIOR FLOORS									
OWNER OCCUPIED	51 411	33 120	26 827	6 294	18 291	16 282	2 009	6 194	12 097
NO HOLES IN FLOOR	50 686	32 700	26 494	6 206	17 986	16 006	1 980	6 117	11 869
WITH HOLES IN FLOOR	427	214	169	44	213	192	21	53	160
NOT REPORTED	299	207	164	43	92	83	8	23	68
RENTER OCCUPIED	27 160	22 371	19 034	3 337	4 789	4 435	355	1 586	3 203
NO HOLES IN FLOOR	25 956	21 429	18 236	3 193	4 527	4 193	334	1 520	3 007
WITH HOLES IN FLOOR	979	746	632	114	234	215	19	55	179
NOT REPORTED	225	196	166	30	29	27	1	11	18
2 OR MORE UNITS IN STRUCTURE	21 153	19 636	17 441	2 196	1 516	1 501	15	696	820
COMMON STAIRWAYS									
OWNER OCCUPIED	3 053	2 783	2 556	226	270	264	6	120	150
WITH COMMON STAIRWAYS	2 122	2 000	1 878	123	122	119	2	56	65
NO LOOSE STEPS	1 943	1 841	1 747	94	102	100	2	49	53
RAILINGS NOT LOOSE	1 767	1 678	1 594	84	88	88	1	45	43
RAILINGS LOOSE	85	80	79	2	5	5	-	1	4
NO RAILINGS	82	74	65	8	9	8	1	3	6
NOT REPORTED	9	9	9	-	-	-	-	-	-
LOOSE STEPS	76	74	69	5	2	2	-	2	1
RAILINGS NOT LOOSE	60	58	53	5	2	2	-	2	1
RAILINGS LOOSE	12	12	12	-	-	-	-	-	-
NO RAILINGS	4	4	4	-	-	-	-	-	-
NOT REPORTED	-	-	-	-	-	-	-	-	-
NOT REPORTED	103	86	62	23	17	17	1	6	12
NO COMMON STAIRWAYS	931	782	679	104	148	144	4	64	84
RENTER OCCUPIED	18 099	16 853	14 884	1 969	1 246	1 238	9	576	670
WITH COMMON STAIRWAYS	14 278	13 604	12 281	1 322	674	674	1	324	351
NO LOOSE STEPS	13 172	12 543	11 349	1 193	629	628	1	305	324
RAILINGS NOT LOOSE	11 884	11 340	10 261	1 078	544	543	1	271	273
RAILINGS LOOSE	786	756	700	56	31	31	-	15	16
NO RAILINGS	451	402	352	49	50	50	-	15	34
NOT REPORTED	50	46	36	10	5	5	-	4	1
LOOSE STEPS	914	883	794	89	31	31	-	14	17
RAILINGS NOT LOOSE	612	590	524	66	22	22	-	10	12
RAILINGS LOOSE	257	250	232	18	7	7	-	4	3
NO RAILINGS	38	37	31	5	2	2	-	-	2
NOT REPORTED	6	6	6	-	-	-	-	-	-
NOT REPORTED	192	178	138	40	15	15	-	5	10
NO COMMON STAIRWAYS	3 821	3 250	2 603	647	572	564	8	252	320
LIGHT FIXTURES IN PUBLIC HALLS									
OWNER OCCUPIED	3 053	2 783	2 556	226	270	264	6	120	150
WITH PUBLIC HALLS	1 647	1 578	1 514	64	68	68	-	40	28
WITH LIGHT FIXTURES	1 597	1 531	1 473	57	66	66	-	40	26
ALL IN WORKING ORDER	1 576	1 510	1 453	57	66	66	-	40	26
SOME IN WORKING ORDER	19	19	19	-	-	-	-	-	-
NONE IN WORKING ORDER	2	2	2	-	-	-	-	-	-
NOT REPORTED	-	-	-	-	-	-	-	-	-
NO LIGHT FIXTURES	50	48	41	7	2	2	-	-	2
NO PUBLIC HALLS	1 306	1 121	982	139	185	180	6	75	111
NOT REPORTED	100	84	60	23	17	16	1	6	11
RENTER OCCUPIED	18 099	16 853	14 884	1 969	1 246	1 238	9	576	670
WITH PUBLIC HALLS	12 056	11 523	10 498	1 025	533	532	1	268	265
WITH LIGHT FIXTURES	11 785	11 266	10 296	970	519	518	1	259	260
ALL IN WORKING ORDER	10 592	10 120	9 216	904	472	471	1	230	242
SOME IN WORKING ORDER	1 078	1 035	978	57	43	43	-	29	13
NONE IN WORKING ORDER	96	92	83	9	4	4	-	-	4
NOT REPORTED	19	19	19	-	-	-	-	-	-
NO LIGHT FIXTURES	271	257	202	54	14	14	-	9	5
NO PUBLIC HALLS	5 874	5 176	4 268	908	698	691	8	304	394
NOT REPORTED	169	155	118	36	15	15	-	4	11
ALL OCCUPIED HOUSING UNITS	78 572	55 491	45 861	9 630	23 080	20 716	2 364	7 780	15 300
OVERALL OPINION OF STRUCTURE									
OWNER OCCUPIED	51 411	33 120	26 827	6 294	18 291	16 282	2 009	6 194	12 097
EXCELLENT	24 259	16 133	13 214	2 919	8 126	7 384	742	3 196	4 930
GOOD	21 767	14 024	11 265	2 759	7 743	6 816	927	2 410	5 334
FAIR	4 766	2 638	2 073	565	2 128	1 825	303	508	1 620
POOR	463	225	181	43	238	207	32	68	171
NOT REPORTED	157	101	93	8	56	50	5	13	43
RENTER OCCUPIED	27 160	22 371	19 034	3 337	4 789	4 435	355	1 586	3 203
EXCELLENT	6 145	5 098	4 313	785	1 048	976	72	419	628
GOOD	12 258	10 075	8 611	1 464	2 183	2 013	170	710	1 474
FAIR	7 126	5 863	4 938	925	1 263	1 170	93	372	891
POOR	1 541	1 254	1 096	158	287	268	19	82	205
NOT REPORTED	90	82	76	5	8	8	-	3	5

TABLE A-4. SELECTED STRUCTURAL CHARACTERISTICS AND DEFICIENCIES: 1979--CONTINUED

(NUMBERS IN THOUSANDS. DATA BASED ON SAMPLE, SEE TEXT. FOR MINIMUM BASE FOR DERIVED FIGURES (PERCENT, MEDIAN, ETC.) AND MEANING OF SYMBOLS, SEE TEXT)

UNITED STATES	TOTAL	URBAN			RURAL				
		TOTAL	INSIDE SMSA'S	OUTSIDE SMSA'S	TOTAL	NONFARM	FARM	INSIDE SMSA'S	OUTSIDE SMSA'S
UNITS OCCUPIED LAST WINTER	66 323	46 374	38 353	8 021	19 949	17 705	2 244	6 601	13 347
INSUFFICIENT HEAT									
ADDITIONAL HEAT SOURCE:									
OWNER OCCUPIED	47 489	30 796	24 952	5 844	16 694	14 749	1 945	5 551	11 143
WITH SPECIFIED HEATING EQUIPMENT[1]	43 970	29 476	24 101	5 375	14 494	12 883	1 611	5 136	9 358
NO ADDITIONAL HEAT SOURCE USED	39 942	26 906	22 013	4 893	13 036	11 588	1 448	4 667	8 369
USED KITCHEN STOVE, FIREPLACE, OR PORTABLE HEATER	3 209	2 078	1 707	371	1 131	995	135	385	746
NOT REPORTED	820	492	381	111	328	299	28	85	243
LACKING SPECIFIED HEATING EQUIPMENT OR NONE	3 519	1 319	850	469	2 200	1 866	334	414	1 785
RENTER OCCUPIED	18 833	15 579	13 402	2 177	3 255	2 956	299	1 051	2 204
WITH SPECIFIED HEATING EQUIPMENT[1]	17 026	14 517	12 611	1 906	2 509	2 304	205	896	1 613
NO ADDITIONAL HEAT SOURCE USED	14 181	12 081	10 463	1 618	2 100	1 926	174	767	1 333
USED KITCHEN STOVE, FIREPLACE, OR PORTABLE HEATER	2 392	2 058	1 828	230	335	308	27	110	225
NOT REPORTED	452	378	319	59	74	70	4	19	55
LACKING SPECIFIED HEATING EQUIPMENT OR NONE	1 807	1 062	791	271	746	652	94	155	591
ROOMS LACKING SPECIFIED HEAT SOURCE:									
OWNER OCCUPIED	47 489	30 796	24 952	5 844	16 694	14 749	1 945	5 551	11 143
WITH SPECIFIED HEATING EQUIPMENT[1]	43 970	29 476	24 101	5 375	14 494	12 883	1 611	5 136	9 358
NO ROOMS LACKING AIR DUCTS, REGISTERS, RADIATORS, OR HEATERS	35 271	24 053	20 033	4 020	11 219	10 184	1 035	4 360	6 859
ROOMS LACKING AIR DUCTS, REGISTERS, RADIATORS, OR HEATERS	7 939	4 982	3 724	1 258	2 957	2 411	546	695	2 262
1 ROOM	2 341	1 560	1 223	337	781	667	114	212	569
2 ROOMS	2 060	1 293	922	371	767	628	139	181	586
3 ROOMS OR MORE	3 538	2 128	1 579	549	1 409	1 116	293	302	1 107
NOT REPORTED	761	442	344	98	319	288	31	81	237
LACKING SPECIFIED HEATING EQUIPMENT OR NONE	3 519	1 319	850	469	2 200	1 866	334	414	1 785
RENTER OCCUPIED	18 833	15 579	13 402	2 177	3 255	2 956	299	1 051	2 204
WITH SPECIFIED HEATING EQUIPMENT[1]	17 026	14 517	12 611	1 906	2 509	2 304	205	896	1 613
NO ROOMS LACKING AIR DUCTS, REGISTERS, RADIATORS, OR HEATERS	12 647	11 021	9 793	1 229	1 626	1 512	114	662	964
ROOMS LACKING AIR DUCTS, REGISTERS, RADIATORS, OR HEATERS	3 912	3 108	2 491	617	804	719	85	215	588
1 ROOM	1 380	1 191	997	194	189	173	16	62	127
2 ROOMS	1 343	1 088	861	226	256	229	26	60	196
3 ROOMS OR MORE	1 189	830	633	197	359	316	43	93	266
NOT REPORTED	467	387	327	60	79	74	5	19	60
LACKING SPECIFIED HEATING EQUIPMENT OR NONE	1 807	1 062	791	271	746	652	94	155	591
HOUSING UNIT UNCOMFORTABLY COLD:									
OWNER OCCUPIED	47 489	30 796	24 952	5 844	16 694	14 749	1 945	5 551	11 143
WITH SPECIFIED HEATING EQUIPMENT[1]	43 970	29 476	24 101	5 375	14 494	12 883	1 611	5 136	9 358
LACKING SPECIFIED HEATING EQUIPMENT OR NONE	3 519	1 319	850	469	2 200	1 866	334	414	1 785
HOUSING UNIT NOT UNCOMFORTABLY COLD FOR 24 HOURS OR MORE	2 975	1 129	714	415	1 846	1 544	301	341	1 505
HOUSING UNIT UNCOMFORTABLY COLD FOR 24 HOURS OR MORE	416	138	98	39	278	257	21	60	218
NOT REPORTED	128	53	38	15	76	64	12	14	62
RENTER OCCUPIED	18 833	15 579	13 402	2 177	3 255	2 956	299	1 051	2 204
WITH SPECIFIED HEATING EQUIPMENT[1]	17 026	14 517	12 611	1 906	2 509	2 304	205	896	1 613
LACKING SPECIFIED HEATING EQUIPMENT OR NONE	1 807	1 062	791	271	746	652	94	155	591
HOUSING UNIT NOT UNCOMFORTABLY COLD FOR 24 HOURS OR MORE	1 363	805	588	218	558	482	76	119	439
HOUSING UNIT UNCOMFORTABLY COLD FOR 24 HOURS OR MORE	333	177	136	42	156	141	15	30	126
NOT REPORTED	111	79	67	12	32	28	4	6	26

[1]EXCLUDES ROOM HEATERS WITHOUT FLUE OR VENT, FIREPLACES, STOVES, AND PORTABLE HEATERS.

TABLE A-5. SELECTED NEIGHBORHOOD CHARACTERISTICS: 1979

(NUMBERS IN THOUSANDS. DATA BASED ON SAMPLE, SEE TEXT. FOR MINIMUM BASE FOR DERIVED FIGURES (PERCENT, MEDIAN, ETC.) AND MEANING OF SYMBOLS, SEE TEXT)

UNITED STATES	TOTAL	URBAN			RURAL				
		TOTAL	INSIDE SMSA'S	OUTSIDE SMSA'S	TOTAL	NONFARM	FARM	INSIDE SMSA'S	OUTSIDE SMSA'S
NEIGHBORHOOD CONDITIONS									
OWNER OCCUPIED	51 411	33 120	26 827	6 294	18 291	16 282	2 009	6 194	12 097
NO STREET OR HIGHWAY NOISE	33 178	20 646	16 752	3 894	12 532	10 999	1 532	4 270	8 261
WITH STREET OR HIGHWAY NOISE	18 099	12 384	9 997	2 387	5 715	5 242	473	1 915	3 801
NOT BOTHERSOME	10 752	7 089	5 626	1 462	3 664	3 345	319	1 180	2 484
BOTHERSOME	7 255	5 228	4 306	921	2 027	1 874	153	719	1 309
WOULD NOT LIKE TO MOVE	5 517	3 866	3 157	709	1 651	1 512	139	565	1 086
WOULD LIKE TO MOVE	1 724	1 348	1 138	211	376	361	15	153	223
NOT REPORTED	14	13	12	2	1	1	-	1	-
NOT REPORTED	92	68	64	3	25	24	1	16	8
NOT REPORTED	134	90	78	13	44	40	4	9	35
NO STREETS IN NEED OF REPAIR	40 066	27 597	22 433	5 164	12 469	11 135	1 334	4 362	8 107
WITH STREETS IN NEED OF REPAIR	11 176	5 409	4 295	1 114	5 767	5 098	669	1 817	3 949
NOT BOTHERSOME	3 732	1 766	1 396	371	1 965	1 722	243	598	1 367
BOTHERSOME	7 348	3 594	2 853	741	3 753	3 335	418	1 201	2 553
WOULD NOT LIKE TO MOVE	6 325	2 995	2 345	649	3 331	2 933	398	1 046	2 285
WOULD LIKE TO MOVE	1 010	593	502	90	417	397	20	154	263
NOT REPORTED	12	7	5	2	5	5	-	1	5
NOT REPORTED	97	49	47	2	48	40	8	18	30
NOT REPORTED	169	114	98	16	55	49	6	14	41
NO COMMERCIAL OR NONRESIDENTIAL ACTIVITIES	42 724	26 813	21 723	5 090	15 911	14 054	1 857	5 407	10 504
WITH COMMERCIAL OR NONRESIDENTIAL ACTIVITIES	8 519	6 200	5 011	1 190	2 319	2 174	145	772	1 547
NOT BOTHERSOME	6 780	4 871	3 940	931	1 909	1 789	120	622	1 287
BOTHERSOME	1 628	1 245	994	251	383	358	25	140	243
WOULD NOT LIKE TO MOVE	1 156	864	679	185	292	270	22	107	185
WOULD LIKE TO MOVE	469	379	315	65	90	87	3	32	58
NOT REPORTED	3	2	-	2	2	2	-	2	-
NOT REPORTED	112	85	77	8	27	27	-	10	17
NOT REPORTED	168	107	93	14	61	54	7	14	46
NO ODORS, SMOKE, OR GAS	46 859	30 052	24 314	5 738	16 806	14 931	1 876	5 693	11 113
WITH ODORS, SMOKE, OR GAS	4 382	2 949	2 413	536	1 433	1 305	128	489	944
NOT BOTHERSOME	1 424	908	725	183	516	469	47	159	357
BOTHERSOME	2 896	2 002	1 653	348	894	815	79	321	573
WOULD NOT LIKE TO MOVE	2 135	1 447	1 166	281	688	620	68	226	462
WOULD LIKE TO MOVE	744	545	483	62	199	189	10	93	106
NOT REPORTED	17	10	5	5	7	6	1	2	5
NOT REPORTED	62	39	34	5	23	20	3	9	15
NOT REPORTED	171	119	100	19	52	46	5	12	39
NO NEIGHBORHOOD CRIME	43 001	26 711	21 056	5 655	16 291	14 476	1 815	5 368	10 923
WITH NEIGHBORHOOD CRIME	8 184	6 263	5 644	620	1 921	1 733	188	808	1 113
NOT BOTHERSOME	2 327	1 783	1 597	186	545	493	52	217	327
BOTHERSOME	5 765	4 414	3 985	429	1 351	1 221	130	579	772
WOULD NOT LIKE TO MOVE	4 500	3 378	3 038	341	1 122	1 003	118	477	644
WOULD LIKE TO MOVE	1 242	1 017	932	85	225	214	10	100	124
NOT REPORTED	23	18	16	2	5	3	2	2	3
NOT REPORTED	92	66	61	5	26	19	6	11	14
NOT REPORTED	226	146	127	20	79	73	6	19	60
NO TRASH, LITTER, OR JUNK	43 643	28 176	22 750	5 426	15 467	13 816	1 652	5 247	10 220
WITH TRASH, LITTER, OR JUNK	7 587	4 823	3 978	845	2 765	2 414	351	933	1 832
NOT BOTHERSOME	2 114	1 166	924	242	948	833	115	291	657
BOTHERSOME	5 382	3 604	3 008	597	1 777	1 551	226	628	1 149
WOULD NOT LIKE TO MOVE	4 254	2 705	2 229	476	1 549	1 329	220	538	1 011
WOULD LIKE TO MOVE	1 099	877	761	116	222	216	6	88	134
NOT REPORTED	29	22	18	5	6	6	1	2	4
NOT REPORTED	92	52	46	7	40	30	10	14	26
NOT REPORTED	181	122	99	23	59	52	7	14	45
NO BOARDED-UP OR ABANDONED STRUCTURES	48 100	31 074	25 131	5 942	17 026	15 202	1 824	5 839	11 187
WITH BOARDED-UP OR ABANDONED STRUCTURES	3 129	1 924	1 592	332	1 205	1 028	177	342	862
NOT BOTHERSOME	1 770	932	751	181	838	703	135	235	603
BOTHERSOME	1 275	942	801	141	334	299	35	97	237
WOULD NOT LIKE TO MOVE	924	646	539	108	278	244	34	78	200
WOULD LIKE TO MOVE	345	289	256	33	56	55	1	19	37
NOT REPORTED	7	7	7	-	-	-	-	-	-
NOT REPORTED	84	51	41	10	33	26	7	10	23
NOT REPORTED	182	122	103	19	60	51	8	13	47
RENTER OCCUPIED	27 160	22 371	19 034	3 337	4 789	4 435	355	1 586	3 203
NO STREET OR HIGHWAY NOISE	15 135	12 045	10 231	1 814	3 090	2 828	262	1 005	2 085
WITH STREET OR HIGHWAY NOISE	11 952	10 262	8 749	1 513	1 690	1 597	93	576	1 114
NOT BOTHERSOME	6 981	5 870	4 982	888	1 111	1 043	68	360	752
BOTHERSOME	4 902	4 338	3 717	620	564	540	24	210	354
WOULD NOT LIKE TO MOVE	3 022	2 645	2 231	414	377	361	17	135	243
WOULD LIKE TO MOVE	1 871	1 684	1 478	206	187	180	7	75	112
NOT REPORTED	8	8	8	-	-	-	-	-	-
NOT REPORTED	69	54	50	5	15	14	1	7	8
NOT REPORTED	74	64	55	10	9	9	-	5	4
NO STREETS IN NEED OF REPAIR	21 703	18 232	15 432	2 800	3 471	3 224	247	1 164	2 308
WITH STREETS IN NEED OF REPAIR	5 326	4 027	3 505	522	1 299	1 192	107	415	884
NOT BOTHERSOME	1 996	1 497	1 284	213	499	456	43	162	338
BOTHERSOME	3 267	2 487	2 188	299	780	718	63	247	533
WOULD NOT LIKE TO MOVE	2 429	1 800	1 566	234	629	573	56	193	436
WOULD LIKE TO MOVE	836	685	620	65	151	144	7	54	97
NOT REPORTED	2	2	2	-	1	1	-	-	1
NOT REPORTED	62	42	33	10	20	19	1	7	13
NOT REPORTED	132	112	97	15	19	19	1	7	12
NO COMMERCIAL OR NONRESIDENTIAL ACTIVITIES	17 827	13 967	11 627	2 340	3 860	3 533	327	1 244	2 616
WITH COMMERCIAL OR NONRESIDENTIAL ACTIVITIES	9 230	8 311	7 328	984	918	891	28	336	582
NOT BOTHERSOME	8 121	7 343	6 494	849	779	755	24	285	493
BOTHERSOME	1 022	896	771	125	126	123	3	49	77
WOULD NOT LIKE TO MOVE	619	534	457	77	85	82	3	30	55
WOULD LIKE TO MOVE	399	359	312	47	40	40	-	18	22
NOT REPORTED	4	3	2	2	1	1	-	1	-
NOT REPORTED	86	73	63	10	14	13	1	2	11
NOT REPORTED	104	92	80	13	12	12	-	5	6

TABLE A-5. SELECTED NEIGHBORHOOD CHARACTERISTICS: 1979--CONTINUED

(NUMBERS IN THOUSANDS. DATA BASED ON SAMPLE, SEE TEXT. FOR MINIMUM BASE FOR DERIVED FIGURES (PERCENT, MEDIAN, ETC.) AND MEANING OF SYMBOLS, SEE TEXT)

UNITED STATES	TOTAL	URBAN			RURAL				
		TOTAL	INSIDE SMSA'S	OUTSIDE SMSA'S	TOTAL	NONFARM	FARM	INSIDE SMSA'S	OUTSIDE SMSA'S
NEIGHBORHOOD CONDITIONS--CONTINUED									
RENTER OCCUPIED--CONTINUED									
NO ODORS, SMOKE, OR GAS	24 245	19 850	16 848	3 002	4 396	4 068	328	1 455	2 941
WITH ODORS, SMOKE, OR GAS	2 826	2 444	2 120	324	382	356	27	126	256
NOT BOTHERSOME	900	764	673	91	136	125	11	40	96
BOTHERSOME	1 866	1 622	1 398	224	243	227	16	86	158
WOULD NOT LIKE TO MOVE	1 092	930	770	160	162	150	12	57	105
WOULD LIKE TO MOVE	770	689	625	64	81	77	4	28	53
NOT REPORTED	4	4	4	-	-	-	-	-	-
NOT REPORTED	61	57	48	9	3	3	-	1	2
NOT REPORTED	89	77	66	11	11	11	-	5	7
NO NEIGHBORHOOD CRIME	20 351	16 063	13 195	2 869	4 288	3 962	325	1 351	2 937
WITH NEIGHBORHOOD CRIME	6 577	6 098	5 653	446	478	449	29	224	254
NOT BOTHERSOME	1 995	1 865	1 700	164	130	120	10	62	68
BOTHERSOME	4 542	4 202	3 924	278	340	321	19	158	182
WOULD NOT LIKE TO MOVE	2 477	2 245	2 092	153	232	214	19	99	133
WOULD LIKE TO MOVE	2 049	1 941	1 816	125	108	107	1	59	49
NOT REPORTED	17	17	17	-	-	-	-	-	-
NOT REPORTED	40	31	28	3	8	8	-	5	4
NOT REPORTED	232	209	187	22	23	23	-	11	12
NO TRASH, LITTER, OR JUNK	21 479	17 336	14 562	2 774	4 143	3 843	300	1 351	2 792
WITH TRASH, LITTER, OR JUNK	5 577	4 943	4 393	550	634	580	54	227	407
NOT BOTHERSOME	1 644	1 407	1 235	172	236	219	17	71	165
BOTHERSOME	3 867	3 478	3 110	368	389	353	36	155	234
WOULD NOT LIKE TO MOVE	2 353	2 056	1 807	249	297	268	29	114	184
WOULD LIKE TO MOVE	1 498	1 407	1 288	119	90	84	7	40	50
NOT REPORTED	17	15	15	-	2	2	-	1	1
NOT REPORTED	66	57	47	10	9	8	1	1	8
NOT REPORTED	104	92	80	12	12	12	1	8	5
NO BOARDED-UP OR ABANDONED STRUCTURES	24 033	19 641	16 612	3 029	4 391	4 066	325	1 471	2 920
WITH BOARDED-UP OR ABANDONED STRUCTURES	3 024	2 637	2 341	296	387	357	29	110	276
NOT BOTHERSOME	1 792	1 498	1 285	213	294	270	24	86	208
BOTHERSOME	1 151	1 066	993	73	85	80	4	24	61
WOULD NOT LIKE TO MOVE	586	524	471	52	63	60	3	15	47
WOULD LIKE TO MOVE	564	541	520	21	22	21	1	9	14
NOT REPORTED	2	2	2	-	-	-	-	-	-
NOT REPORTED	80	73	63	10	8	7	1	1	7
NOT REPORTED	104	92	81	11	11	11	-	5	7
NEIGHBORHOOD CONDITIONS AND WISH TO MOVE[1]									
OWNER OCCUPIED	51 411	33 120	26 827	6 294	18 291	16 282	2 009	6 194	12 097
NO NEIGHBORHOOD CONDITIONS	19 524	12 830	10 361	2 470	6 694	5 930	764	2 382	4 312
WITH NEIGHBORHOOD CONDITIONS	31 761	20 207	16 395	3 812	11 555	10 313	1 242	3 803	7 752
NOT BOTHERSOME	11 918	7 456	5 808	1 648	4 462	3 985	477	1 382	3 080
BOTHERSOME	19 660	12 636	10 476	2 160	7 024	6 270	754	2 386	4 638
WOULD NOT LIKE TO MOVE	15 750	9 759	7 995	1 764	5 992	5 287	705	1 986	4 006
WOULD LIKE TO MOVE	3 861	2 844	2 459	385	1 018	970	47	396	622
NOT REPORTED	48	34	22	12	14	13	2	3	11
NOT REPORTED	183	114	111	3	69	58	11	35	34
NOT REPORTED	126	84	71	13	42	38	4	9	33
RENTER OCCUPIED	27 160	22 371	19 034	3 337	4 789	4 435	355	1 586	3 203
NO NEIGHBORHOOD CONDITIONS	7 411	5 720	4 616	1 104	1 691	1 549	143	526	1 166
WITH NEIGHBORHOOD CONDITIONS	19 683	16 593	14 370	2 223	3 091	2 879	212	1 056	2 034
NOT BOTHERSOME	7 929	6 568	5 569	999	1 361	1 266	94	434	927
BOTHERSOME	11 647	9 949	8 738	1 211	1 698	1 581	118	609	1 089
WOULD NOT LIKE TO MOVE	7 288	6 028	5 217	810	1 261	1 162	99	430	830
WOULD LIKE TO MOVE	4 337	3 901	3 502	399	436	417	19	179	257
NOT REPORTED	21	20	18	2	2	2	-	-	2
NOT REPORTED	107	76	62	14	32	32	-	13	18
NOT REPORTED	66	58	48	10	8	8	-	4	4
NEIGHBORHOOD SERVICES									
OWNER OCCUPIED	51 411	33 120	26 827	6 294	18 291	16 282	2 009	6 194	12 097
POLICE PROTECTION:									
SATISFACTORY POLICE PROTECTION	42 412	28 608	22 869	5 739	13 805	12 304	1 501	4 717	9 087
UNSATISFACTORY POLICE PROTECTION	5 202	2 512	2 202	311	2 690	2 396	294	845	1 844
WOULD NOT LIKE TO MOVE	4 229	1 880	1 640	240	2 349	2 081	268	724	1 625
WOULD LIKE TO MOVE	720	507	453	54	213	202	11	78	135
NOT REPORTED	253	125	109	17	128	113	15	44	84
DON'T KNOW	3 651	1 905	1 673	232	1 746	1 536	210	621	1 124
NOT REPORTED	146	95	82	13	51	45	5	10	41
OUTDOOR RECREATION FACILITIES:									
SATISFACTORY OUTDOOR RECREATION FACILITIES	34 762	24 998	20 164	4 834	9 764	8 708	1 056	3 490	6 275
UNSATISFACTORY OUTDOOR RECREATION FACILITIES	14 536	6 636	5 406	1 231	7 900	7 001	899	2 467	5 433
WOULD NOT LIKE TO MOVE	12 938	5 752	4 625	1 127	7 186	6 361	825	2 216	4 970
WOULD LIKE TO MOVE	674	440	396	44	235	224	11	92	142
NOT REPORTED	924	444	384	60	480	416	63	159	321
DON'T KNOW	1 957	1 383	1 171	212	574	526	48	228	346
NOT REPORTED	156	103	86	17	52	46	6	9	43
HOSPITALS OR HEALTH CLINICS:									
SATISFACTORY HOSPITALS OR HEALTH CLINICS	41 701	28 763	23 212	5 551	12 938	11 428	1 510	4 398	8 540
UNSATISFACTORY HOSPITALS OR HEALTH CLINICS	8 449	3 494	2 873	621	4 955	4 480	475	1 647	3 308
WOULD NOT LIKE TO MOVE	7 412	3 019	2 476	543	4 393	3 963	430	1 473	2 920
WOULD LIKE TO MOVE	442	206	165	42	236	218	18	59	177
NOT REPORTED	595	269	232	37	326	299	27	116	211
DON'T KNOW	1 095	751	654	97	343	325	19	138	205
NOT REPORTED	167	112	88	24	55	49	6	10	44

[1]WISH TO MOVE ONLY RELATES TO RESPONDENT'S OPINION OF SPECIFIC NEIGHBORHOOD CONDITIONS.

TABLE A-5. SELECTED NEIGHBORHOOD CHARACTERISTICS: 1979--CONTINUED

(NUMBERS IN THOUSANDS. DATA BASED ON SAMPLE, SEE TEXT. FOR MINIMUM BASE FOR DERIVED FIGURES (PERCENT, MEDIAN, ETC.) AND MEANING OF SYMBOLS, SEE TEXT)

UNITED STATES	TOTAL	URBAN			RURAL				
		TOTAL	INSIDE SMSA'S	OUTSIDE SMSA'S	TOTAL	NONFARM	FARM	INSIDE SMSA'S	OUTSIDE SMSA'S
NEIGHBORHOOD SERVICES--CONTINUED									
OWNER OCCUPIED--CONTINUED									
PUBLIC TRANSPORTATION:									
NO PUBLIC TRANSPORTATION IN AREA	25 822	10 278	6 108	4 170	15 543	13 692	1 851	4 908	10 635
PUBLIC TRANSPORTATION IN AREA	25 367	22 700	20 598	2 101	2 667	2 515	152	1 256	1 411
SATISFACTION:									
SATISFACTORY	16 387	14 799	13 430	1 369	1 588	1 482	106	684	904
UNSATISFACTORY	2 960	2 654	2 492	162	306	302	4	183	123
DON'T KNOW	5 896	5 157	4 618	539	739	699	40	379	360
NOT REPORTED	122	89	58	31	34	31	2	10	24
USAGE:									
USED BY A HOUSEHOLD MEMBER AT LEAST ONCE A WEEK	5 104	4 864	4 644	220	241	232	9	130	110
NOT USED BY A HOUSEHOLD MEMBER AT LEAST ONCE A WEEK	20 122	17 731	15 879	1 852	2 391	2 251	140	1 111	1 280
NOT REPORTED	140	104	75	29	35	31	4	15	20
NOT REPORTED	223	142	120	22	81	74	6	30	51
NEIGHBORHOOD SHOPPING:									
UNSATISFACTORY NEIGHBORHOOD SHOPPING	6 930	2 624	2 111	513	4 305	3 857	448	1 429	2 876
SATISFACTORY NEIGHBORHOOD SHOPPING	44 274	30 378	24 620	5 758	13 896	12 347	1 549	4 741	9 155
GROCERY OR DRUG STORE WITHIN 1 MILE	33 427	26 606	21 513	5 093	6 821	6 534	287	2 401	4 419
NO GROCERY OR DRUG STORE WITHIN 1 MILE	10 443	3 527	2 943	584	6 916	5 671	1 245	2 305	4 611
NOT REPORTED	404	244	164	80	160	143	17	35	125
DON'T KNOW	69	39	31	8	29	23	6	9	21
NOT REPORTED	139	79	65	15	60	54	6	15	45
ELEMENTARY SCHOOL:									
NO HOUSEHOLD MEMBERS AGE 5 THROUGH 13	37 183	24 400	19 667	4 733	12 783	11 255	1 528	4 163	8 620
WITH HOUSEHOLD MEMBERS AGE 5 THROUGH 13[1]	14 228	8 720	7 159	1 561	5 508	5 026	482	2 031	3 477
1 OR MORE CHILDREN IN PUBLIC ELEMENTARY SCHOOL	11 649	6 839	5 528	1 312	4 810	4 407	403	1 719	3 091
SATISFIED WITH PUBLIC ELEMENTARY SCHOOL	10 895	6 390	5 156	1 234	4 505	4 128	378	1 617	2 888
UNSATISFIED WITH PUBLIC ELEMENTARY SCHOOL	619	369	306	62	251	231	20	83	168
DON'T KNOW	116	69	57	12	47	42	5	16	31
NOT REPORTED	19	12	8	3	7	6	1	3	4
1 OR MORE CHILDREN IN PRIVATE ELEMENTARY SCHOOL	1 884	1 447	1 283	164	437	387	49	223	214
1 OR MORE CHILDREN IN OTHER SCHOOL OR NO SCHOOL	486	320	264	56	166	151	15	63	103
NOT REPORTED	422	268	224	43	154	136	18	58	96
SATISFACTORY PUBLIC ELEMENTARY SCHOOL	39 520	24 742	19 597	5 145	14 778	13 076	1 702	4 886	9 892
UNSATISFACTORY PUBLIC ELEMENTARY SCHOOL	2 885	1 933	1 661	272	952	831	121	315	637
DON'T KNOW	8 793	6 300	5 440	860	2 493	2 315	178	977	1 517
NOT REPORTED	213	145	129	16	68	59	8	17	51
PUBLIC ELEMENTARY SCHOOL WITHIN 1 MILE	30 797	25 286	20 514	4 772	5 511	5 340	171	1 964	3 547
NO PUBLIC ELEMENTARY SCHOOL WITHIN 1 MILE	19 158	6 749	5 394	1 355	12 409	10 608	1 801	4 117	8 291
NOT REPORTED	1 456	1 085	918	166	371	334	37	113	258
RENTER OCCUPIED	27 160	22 371	19 034	3 337	4 789	4 435	355	1 586	3 203
POLICE PROTECTION:									
SATISFACTORY POLICE PROTECTION	20 936	17 330	14 500	2 830	3 606	3 344	262	1 208	2 398
UNSATISFACTORY POLICE PROTECTION	3 078	2 434	2 213	222	644	590	54	206	438
WOULD NOT LIKE TO MOVE	1 903	1 389	1 242	147	515	468	46	165	349
WOULD LIKE TO MOVE	1 034	929	867	62	104	99	5	35	69
NOT REPORTED	141	116	104	13	25	23	2	6	19
DON'T KNOW	3 064	2 534	2 257	277	530	492	38	168	362
NOT REPORTED	82	73	65	8	9	9	-	4	5
OUTDOOR RECREATION FACILITIES:									
SATISFACTORY OUTDOOR RECREATION FACILITIES	18 131	15 580	13 174	2 406	2 551	2 370	180	907	1 644
UNSATISFACTORY OUTDOOR RECREATION FACILITIES	7 332	5 315	4 553	762	2 017	1 852	165	604	1 414
WOULD NOT LIKE TO MOVE	5 717	4 016	3 395	621	1 701	1 549	152	494	1 206
WOULD LIKE TO MOVE	1 067	895	816	79	172	168	4	62	110
NOT REPORTED	548	403	341	62	145	136	10	47	98
DON'T KNOW	1 616	1 407	1 246	161	209	200	9	70	139
NOT REPORTED	82	69	61	8	12	12	-	6	7
HOSPITALS OR HEALTH CLINICS:									
SATISFACTORY HOSPITALS OR HEALTH CLINICS	21 947	18 648	15 805	2 843	3 300	3 027	273	1 135	2 165
UNSATISFACTORY HOSPITALS OR HEALTH CLINICS	3 802	2 466	2 095	371	1 336	1 258	77	390	945
WOULD NOT LIKE TO MOVE	2 984	1 889	1 603	286	1 095	1 026	69	330	765
WOULD LIKE TO MOVE	513	375	321	54	138	134	4	35	103
NOT REPORTED	305	202	171	30	103	99	5	25	78
DON'T KNOW	1 322	1 180	1 067	114	142	137	4	56	86
NOT REPORTED	89	77	67	10	12	12	-	5	7
PUBLIC TRANSPORTATION:									
NO PUBLIC TRANSPORTATION IN AREA	8 078	4 267	2 221	2 047	3 811	3 488	323	1 094	2 717
PUBLIC TRANSPORTATION IN AREA	18 920	17 968	16 685	1 284	952	920	32	474	478
SATISFACTION:									
SATISFACTORY	13 455	12 904	12 061	842	552	526	26	252	300
UNSATISFACTORY	1 778	1 675	1 581	94	102	101	1	66	36
DON'T KNOW	3 636	3 354	3 010	344	283	278	5	154	129
NOT REPORTED	51	36	33	3	15	15	-	2	13
USAGE:									
USED BY A HOUSEHOLD MEMBER AT LEAST ONCE A WEEK	6 932	6 830	6 616	214	102	99	3	57	46
NOT USED BY A HOUSEHOLD MEMBER AT LEAST ONCE A WEEK	11 901	11 072	10 007	1 065	829	801	29	412	417
NOT REPORTED	87	67	62	5	20	20	-	5	15
NOT REPORTED	162	135	129	6	27	27	-	18	8
NEIGHBORHOOD SHOPPING:									
UNSATISFACTORY NEIGHBORHOOD SHOPPING	2 740	1 782	1 486	297	958	877	81	281	677
SATISFACTORY NEIGHBORHOOD SHOPPING	24 254	20 447	17 423	3 024	3 807	3 534	273	1 294	2 512
GROCERY OR DRUG STORE WITHIN 1 MILE	21 231	18 989	16 193	2 795	2 242	2 202	40	789	1 453
NO GROCERY OR DRUG STORE WITHIN 1 MILE	2 853	1 326	1 136	190	1 527	1 296	231	502	1 025
NOT REPORTED	170	133	94	39	38	36	1	4	34
DON'T KNOW	102	85	75	10	18	17	1	7	11
NOT REPORTED	64	57	50	6	7	7	-	4	4

[1]FIGURES WILL NOT ADD TO TOTAL BECAUSE MORE THAN 1 TYPE OF SCHOOL REPORTED FOR SAME HOUSEHOLD.

TABLE A-5. SELECTED NEIGHBORHOOD CHARACTERISTICS: 1979--CONTINUED

(NUMBERS IN THOUSANDS. DATA BASED ON SAMPLE, SEE TEXT. FOR MINIMUM BASE FOR DERIVED FIGURES (PERCENT, MEDIAN, ETC.) AND MEANING OF SYMBOLS, SEE TEXT)

UNITED STATES	TOTAL	URBAN			RURAL				
		TOTAL	INSIDE SMSA'S	OUTSIDE SMSA'S	TOTAL	NONFARM	FARM	INSIDE SMSA'S	OUTSIDE SMSA'S
NEIGHBORHOOD SERVICES--CONTINUED									
RENTER OCCUPIED--CONTINUED									
ELEMENTARY SCHOOL:									
NO HOUSEHOLD MEMBERS AGE 5 THROUGH 13	21 574	18 050	15 366	2 684	3 524	3 270	254	1 153	2 371
WITH HOUSEHOLD MEMBERS AGE 5 THROUGH 13[1]	5 587	4 321	3 668	653	1 265	1 165	100	433	832
1 OR MORE CHILDREN IN PUBLIC ELEMENTARY SCHOOL	4 811	3 668	3 077	592	1 143	1 049	93	386	757
SATISFIED WITH PUBLIC ELEMENTARY SCHOOL	4 404	3 329	2 760	569	1 075	986	89	368	707
UNSATISFIED WITH PUBLIC ELEMENTARY SCHOOL	293	244	229	15	49	45	5	12	37
DON'T KNOW	103	89	82	7	14	14	-	6	8
NOT REPORTED	11	7	5	2	5	5	-	-	5
1 OR MORE CHILDREN IN PRIVATE ELEMENTARY SCHOOL	483	429	399	30	54	52	2	23	32
1 OR MORE CHILDREN IN OTHER SCHOOL OR NO SCHOOL	224	183	155	28	42	39	3	12	29
NOT REPORTED	133	97	82	15	37	34	2	15	21
SATISFACTORY PUBLIC ELEMENTARY SCHOOL	16 161	12 599	10 296	2 303	3 562	3 271	291	1 084	2 478
UNSATISFACTORY PUBLIC ELEMENTARY SCHOOL	1 369	1 164	1 065	99	204	188	16	62	143
DON'T KNOW	9 536	8 528	7 603	925	1 008	961	48	436	573
NOT REPORTED	95	80	71	9	15	15	-	5	10
PUBLIC ELEMENTARY SCHOOL WITHIN 1 MILE	18 667	16 827	14 445	2 382	1 841	1 808	32	646	1 194
NO PUBLIC ELEMENTARY SCHOOL WITHIN 1 MILE	6 544	3 723	2 921	803	2 821	2 502	319	877	1 943
NOT REPORTED	1 949	1 821	1 669	152	128	125	3	62	66
SELECTED NEIGHBORHOOD SERVICES AND WISH TO MOVE[2]									
OWNER OCCUPIED	51 411	33 120	26 827	6 294	18 291	16 282	2 009	6 194	12 097
SATISFACTORY NEIGHBORHOOD SERVICES	25 756	19 482	15 767	3 715	6 273	5 505	768	2 207	4 067
UNSATISFACTORY NEIGHBORHOOD SERVICES	25 431	13 493	10 931	2 562	11 938	10 706	1 232	3 971	7 967
WOULD NOT LIKE TO MOVE	12 021	5 663	4 548	1 115	6 358	5 603	755	1 997	4 361
WOULD LIKE TO MOVE	12 266	7 205	5 853	1 352	5 062	4 643	418	1 797	3 265
NOT REPORTED	1 144	625	530	96	518	459	59	178	341
DON'T KNOW OR NOT REPORTED	225	146	129	17	79	70	9	16	63
RENTER OCCUPIED	27 160	22 371	19 034	3 337	4 789	4 435	355	1 586	3 203
SATISFACTORY NEIGHBORHOOD SERVICES	14 887	13 135	11 214	1 921	1 752	1 627	125	643	1 108
UNSATISFACTORY NEIGHBORHOOD SERVICES	11 990	8 982	7 607	1 375	3 008	2 779	229	931	2 077
WOULD NOT LIKE TO MOVE	5 673	4 130	3 491	639	1 542	1 423	119	448	1 094
WOULD LIKE TO MOVE	5 693	4 379	3 718	661	1 314	1 215	99	439	875
NOT REPORTED	624	472	398	75	152	140	11	44	107
DON'T KNOW OR NOT REPORTED	284	254	214	40	30	29	1	11	19
OVERALL OPINION OF NEIGHBORHOOD									
OWNER OCCUPIED	51 411	33 120	26 827	6 294	18 291	16 282	2 009	6 194	12 097
EXCELLENT	20 334	13 087	10 574	2 513	7 247	6 401	845	2 742	4 505
GOOD	24 064	15 311	12 302	3 009	8 754	7 744	1 010	2 760	5 994
FAIR	6 064	4 045	3 351	694	2 019	1 880	138	612	1 407
POOR	775	562	495	66	213	203	10	68	145
NOT REPORTED	174	115	104	11	59	53	6	13	46
RENTER OCCUPIED	27 160	22 371	19 034	3 337	4 789	4 435	355	1 586	3 203
EXCELLENT	5 584	4 253	3 531	722	1 330	1 218	112	484	846
GOOD	13 637	11 099	9 337	1 762	2 537	2 336	201	804	1 733
FAIR	6 560	5 774	5 044	729	786	748	38	255	532
POOR	1 266	1 142	1 033	109	124	121	3	36	87
NOT REPORTED	115	103	88	15	12	12	-	7	5

[1]FIGURES WILL NOT ADD TO TOTAL BECAUSE MORE THAN 1 TYPE OF SCHOOL REPORTED FOR SAME HOUSEHOLD.
[2]SATISFACTION AND WISH TO MOVE ONLY RELATES TO RESPONDENT'S OPINION OF POLICE PROTECTION, OUTDOOR RECREATION FACILITIES, AND HOSPITALS OR HEALTH CLINICS.

TABLE A-6. GENERAL CHARACTERISTICS OF HOUSING UNITS WITH BLACK HOUSEHOLD HEAD: 1979 AND 1970

(NUMBERS IN THOUSANDS. DATA BASED ON SAMPLE; SEE TEXT. FOR MINIMUM BASE FOR DERIVED FIGURES (PERCENT, MEDIAN, ETC.) AND MEANING OF SYMBOLS; SEE TEXT)

UNITED STATES	TOTAL		URBAN				RURAL							
			TOTAL		INSIDE SMSA'S	OUTSIDE SMSA'S	TOTAL		NONFARM		FARM		INSIDE SMSA'S	OUTSIDE SMSA'S
	1979	1970	1979	1970	1979	1979	1979	1970	1979	1970	1979	1970	1979	1979
ALL OCCUPIED HOUSING UNITS	8 355	6 174	7 086	5 209	6 271	815	1 269	965	1 205	867	64	98	304	964
TENURE														
OWNER OCCUPIED	3 711	2 568	2 866	2 022	2 486	381	845	546	812	492	33	54	198	647
PERCENT OF ALL OCCUPIED	44.4	41.6	40.4	38.8	39.6	46.7	66.6	56.6	67.4	56.7	51.4	55.1	65.0	67.1
RENTER OCCUPIED	4 643	3 607	4 220	3 187	3 785	435	423	420	392	375	31	44	107	317
COOPERATIVES AND CONDOMINIUMS														
OWNER OCCUPIED	65	NA	63	NA	63	-	2	NA	2	NA	-	NA	2	1
COOPERATIVE OWNERSHIP	37	NA	36	NA	36	-	1	NA	1	NA	-	NA	1	-
CONDOMINIUM OWNERSHIP	28	NA	27	NA	27	-	2	NA	2	NA	-	NA	1	1
UNITS IN STRUCTURE														
OWNER OCCUPIED	3 711	2 568	2 866	2 022	2 486	381	845	546	812	492	33	54	198	647
1, DETACHED	2 995	2 065	2 281	1 555	1 918	362	714	510	684	458	31	52	174	540
1, ATTACHED	291	202	287	201	287	-	4	1	4	1	-	-	1	2
2 TO 4	227	221	222	216	217	5	5	5	5	5	-	-	1	4
5 OR MORE	58	41	57	41	57	-	1	1	1	1	-	-	-	1
MOBILE HOME OR TRAILER	141	38	19	10	6	13	122	28	119	27	2	1	21	100
RENTER OCCUPIED	4 643	3 607	4 220	3 187	3 785	435	423	420	392	375	31	44	107	317
1, DETACHED	1 096	1 119	805	737	624	181	292	383	264	339	28	43	50	242
1, ATTACHED	273	251	257	248	228	29	17	3	16	3	1	-	7	9
2 TO 4	1 338	974	1 290	954	1 159	131	49	20	48	19	1	1	14	34
5 TO 9	571	1 252	556	1 244	508	47	16	8	16	8	-	-	6	9
10 TO 19	491		476		454	22	15		15		-		15	-
20 TO 49	316		312		304	8	3		3		-		2	1
50 OR MORE	510		510		500	10	-		-		-		-	-
MOBILE HOME OR TRAILER	48	10	15	5	8	7	33	6	32	6	2	-	12	21
YEAR STRUCTURE BUILT														
OWNER OCCUPIED	3 711	2 568	2 866	2 022	2 486	381	845	546	812	492	33	54	198	647
APRIL 1970 OR LATER	562	NA	272	NA	192	80	290	NA	286	NA	4	NA	84	206
1965 TO MARCH 1970	313	222	188	126	159	29	125	96	121	91	4	6	20	105
1960 TO 1964	372	254	287	175	254	33	84	78	81	73	4	5	20	64
1950 TO 1959	675	524	566	414	514	52	110	110	104	100	6	10	31	78
1940 TO 1949	560	471	446	380	385	60	115	91	110	81	5	11	21	93
1939 OR EARLIER	1 229	1 097	1 108	927	982	126	122	170	111	148	11	23	21	101
RENTER OCCUPIED	4 643	3 607	4 220	3 187	3 785	435	423	420	392	375	31	44	107	317
APRIL 1970 OR LATER	586	NA	505	NA	459	46	81	NA	77	NA	4	NA	49	32
1965 TO MARCH 1970	458	243	409	219	368	41	49	24	47	22	2	2	12	37
1960 TO 1964	403	254	374	230	329	45	28	24	26	23	2	2	7	21
1950 TO 1959	613	554	559	498	473	87	53	56	48	52	5	4	7	46
1940 TO 1949	555	649	491	578	444	47	64	71	64	64	1	7	13	51
1939 OR EARLIER	2 029	1 906	1 881	1 662	1 712	169	148	245	130	214	17	30	18	129
PLUMBING FACILITIES														
OWNER OCCUPIED	3 711	2 568	2 866	2 022	2 486	381	845	546	812	492	33	54	198	647
WITH ALL PLUMBING FACILITIES	3 530	2 198	2 830	1 911	2 473	357	700	287	675	262	25	25	172	528
LACKING SOME OR ALL PLUMBING FACILITIES	182	369	37	111	13	24	145	259	137	230	8	29	26	119
RENTER OCCUPIED	4 643	3 607	4 220	3 187	3 785	435	423	420	392	375	31	44	107	317
WITH ALL PLUMBING FACILITIES	4 303	2 973	4 055	2 887	3 680	375	248	86	237	80	11	6	82	166
LACKING SOME OR ALL PLUMBING FACILITIES	340	634	165	300	105	60	175	334	155	296	20	38	24	151
COMPLETE BATHROOMS														
OWNER OCCUPIED	3 711	2 568	2 866	2 022	2 486	381	845	546	812	492	33	54	198	647
1	2 149	1 612	1 646	1 372	1 379	267	503	240	484	219	19	21	95	408
1 AND ONE-HALF	711	291	621	270	566	55	90	21	87	19	3	1	29	61
2 OR MORE	662	272	557	255	522	34	105	17	102	16	3	1	48	57
ALSO USED BY ANOTHER HOUSEHOLD	1		-		-	-	1		1		-		1	-
NONE	190	394	43	126	19	24	147	268	139	238	8	30	25	122
RENTER OCCUPIED	4 643	3 606	4 220	3 187	3 785	435	423	419	392	375	31	44	107	317
1	3 828	2 741	3 625	2 664	3 277	348	203	77	193	71	10	6	54	149
1 AND ONE-HALF	247	95	216	92	201	15	31	3	30	3	2	-	16	15
2 OR MORE	201	78	188	76	178	10	14	2	14	2	-	-	11	2
ALSO USED BY ANOTHER HOUSEHOLD	89		89		77	12	1		1		-		1	-
NONE	277	693	102	355	53	49	175	337	155	299	20	38	24	151
COMPLETE KITCHEN FACILITIES														
OWNER OCCUPIED	3 711	NA	2 866	NA	2 486	381	845	NA	812	NA	33	NA	198	647
FOR EXCLUSIVE USE OF HOUSEHOLD	3 597	NA	2 848	NA	2 474	374	750	NA	724	NA	26	NA	183	567
ALSO USED BY ANOTHER HOUSEHOLD	-	NA	-	NA	-	-	-	NA	-	NA	-	NA	-	-
NO COMPLETE KITCHEN FACILITIES	114	NA	18	NA	11	7	96	NA	89	NA	7	NA	15	81
RENTER OCCUPIED	4 643	NA	4 220	NA	3 785	435	423	NA	392	NA	31	NA	107	317
FOR EXCLUSIVE USE OF HOUSEHOLD	4 359	NA	4 067	NA	3 672	395	292	NA	275	NA	17	NA	87	204
ALSO USED BY ANOTHER HOUSEHOLD	42	NA	42	NA	37	5	-	NA	-	NA	-	NA	-	-
NO COMPLETE KITCHEN FACILITIES	242	NA	111	NA	75	35	132	NA	118	NA	14	NA	19	112

TABLE A-6. GENERAL CHARACTERISTICS OF HOUSING UNITS WITH BLACK HOUSEHOLD HEAD: 1979 AND 1970--CONTINUED

(NUMBERS IN THOUSANDS. DATA BASED ON SAMPLE, SEE TEXT. FOR MINIMUM BASE FOR DERIVED FIGURES (PERCENT, MEDIAN, ETC.) AND MEANING OF SYMBOLS, SEE TEXT)

UNITED STATES	TOTAL		URBAN				RURAL							
			TOTAL		INSIDE SMSA'S	OUTSIDE SMSA'S	TOTAL		NONFARM		FARM		INSIDE SMSA'S	OUTSIDE SMSA'S
	1979	1970	1979	1970	1979	1979	1979	1970	1979	1970	1979	1970	1979	1979
ALL OCCUPIED HOUSING UNITS--CON.														
ROOMS														
OWNER OCCUPIED	3 711	2 568	2 866	2 022	2 486	381	845	546	812	492	33	54	198	647
1 ROOM	11	29	10	19	8	2	1	10	1	9	-	1	1	1
2 ROOMS	11		3		3	-	8		8		-		2	5
3 ROOMS	88	115	60	81	44	15	28	34	27	32	2	2	4	24
4 ROOMS	459	424	283	293	232	51	176	131	169	121	7	10	30	146
5 ROOMS	1 117	748	831	592	679	152	286	157	277	143	9	14	56	230
6 ROOMS	1 152	734	940	595	843	97	211	138	202	122	9	16	49	162
7 ROOMS OR MORE	874	518	739	442	676	63	135	76	129	66	6	11	56	79
MEDIAN	5.6	5.5	5.8	5.5	5.8	5.3	5.2	5.1	5.2	5.1	...	5.5	5.6	5.1
RENTER OCCUPIED	4 643	3 607	4 220	3 187	3 785	435	423	420	392	375	31	44	107	317
1 ROOM	151	366	141	333	129	12	10	32	10	31	-	2	-	10
2 ROOMS	214		201		180	21	13		13		1		2	12
3 ROOMS	1 100	861	1 040	783	927	113	60	78	57	71	2	7	12	47
4 ROOMS	1 535	1 151	1 397	998	1 251	145	138	153	129	138	9	15	36	102
5 ROOMS	991	721	877	636	783	93	115	85	104	75	11	10	32	83
6 ROOMS	473	361	414	310	378	36	59	51	53	44	6	7	17	42
7 ROOMS OR MORE	179	146	150	127	136	14	29	20	28	17	2	3	8	21
MEDIAN	4.0	4.0	4.0	4.0	4.0	4.0	4.4	4.2	4.4	4.1	...	4.4	4.6	4.4
BEDROOMS														
OWNER OCCUPIED	3 711	2 568	2 866	2 023	2 486	381	845	545	812	492	33	53	198	647
NONE	13	157	11	123	10	2	1	34	1	32	-	2	1	1
1	105		82		72	10	23		23		-		7	16
2	1 049	874	801	675	692	110	248	199	237	184	10	15	52	196
3	1 958	1 154	1 504	911	1 285	220	453	242	436	217	17	25	101	352
4 OR MORE	587	383	467	313	427	39	120	70	114	59	6	11	38	82
RENTER OCCUPIED	4 643	3 609	4 220	3 187	3 785	435	423	422	392	376	31	46	107	317
NONE	180	136	170	129	158	12	11	8	11	7	-	-	-	11
1	1 298	1 083	1 244	1 014	1 136	107	54	69	52	64	2	5	12	42
2	1 986	1 505	1 809	1 309	1 605	204	177	196	166	177	11	18	44	133
3	965	697	820	576	728	92	145	120	129	103	15	17	42	103
4 OR MORE	214	189	177	158	159	19	37	30	33	25	3	6	8	28
HEATING EQUIPMENT														
OWNER OCCUPIED	3 711	2 568	2 866	2 022	2 486	381	845	546	812	492	33	54	198	647
WARM-AIR FURNACE	1 755	806	1 477	728	1 334	143	278	78	272	74	6	4	91	187
HEAT PUMP	24		17		15	1	8		8		-		6	2
STEAM OR HOT WATER	472	356	462	346	450	12	10	10	10	9	-	1	5	5
BUILT-IN ELECTRIC UNITS	155	73	93	57	76	17	62	16	59	15	3	1	8	54
FLOOR, WALL, OR PIPELESS FURNACE	377	228	337	207	303	33	41	22	41	20	-	1	10	31
ROOM HEATERS WITH FLUE	269	456	167	325	120	47	102	130	99	118	3	12	22	80
ROOM HEATERS WITHOUT FLUE	496	419	260	259	144	116	236	160	228	145	8	15	36	200
FIREPLACES, STOVES, OR PORTABLE HEATERS	143	223	39	95	29	10	104	129	91	110	13	19	18	86
NONE	19	7	14	5	14	-	5	1	5	1	-	-	2	3
RENTER OCCUPIED	4 643	3 607	4 220	3 187	3 785	435	423	420	392	375	31	44	107	317
WARM-AIR FURNACE	1 355	629	1 254	613	1 160	94	100	16	96	15	5	1	49	51
HEAT PUMP	8		8		8	-	-		-		-		-	-
STEAM OR HOT WATER	1 366	1 103	1 360	1 099	1 317	42	6	4	6	4	-	-	3	3
BUILT-IN ELECTRIC UNITS	314	140	296	136	270	27	17	5	16	4	1	-	9	8
FLOOR, WALL, OR PIPELESS FURNACE	445	227	430	220	392	39	15	7	15	6	-	-	2	13
ROOM HEATERS WITH FLUE	367	634	302	549	243	59	65	84	63	76	2	8	13	52
ROOM HEATERS WITHOUT FLUE	549	452	432	352	292	140	117	100	108	91	9	9	12	105
FIREPLACES, STOVES, OR PORTABLE HEATERS	184	389	87	189	60	26	98	201	84	176	14	25	17	81
NONE	55	33	50	29	43	7	5	4	5	3	-	-	2	3
ALL OCCUPIED HOUSING UNITS	8 355	6 174	7 086	5 209	6 271	815	1 269	965	1 205	867	64	98	304	964
HOUSE HEATING FUEL														
UTILITY GAS	4 991	3 452	4 604	3 283	4 079	525	386	169	377	162	9	8	102	284
BOTTLED, TANK, OR LP GAS	456	420	86	176	44	42	370	244	351	214	19	30	55	315
FUEL OIL	1 598	1 344	1 445	1 117	1 344	100	153	227	142	207	11	20	50	103
KEROSENE, ETC.	85		40		18	21	46		44		2		12	34
ELECTRICITY	942	300	769	267	672	97	173	33	168	30	5	2	64	109
COAL OR COKE	41	296	29	237	18	10	12	59	12	54	1	4	3	9
WOOD	141	278	22	48	10	12	119	230	101	195	18	35	16	103
OTHER FUEL	27	47	27	46	27	-	-	1	-	1	-	-	-	-
NONE	74	39	64	34	57	7	9	5	9	5	-	-	3	6
WATER HEATING FUEL[1]														
UTILITY GAS	5 112	NA	4 866	NA	4 432	434	246	NA	244	NA	2	NA	78	168
BOTTLED, TANK, OR LP GAS	248	NA	62	NA	41	21	186	NA	174	NA	12	NA	40	146
FUEL OIL, KEROSENE, ETC.	821	NA	806	NA	776	30	15	NA	15	NA	1	NA	8	8
ELECTRICITY	1 801	NA	1 246	NA	968	278	555	NA	532	NA	23	NA	143	412
COAL OR COKE	7	NA	7	NA	7	-	-	NA	-	NA	-	NA	-	-
WOOD	3	NA	2	NA	2	-	2	NA	2	NA	-	NA	-	2
OTHER FUEL	21	NA	20	NA	19	2	1	NA	1	NA	-	NA	1	-
NONE	8	NA	3	NA	-	3	5	NA	4	NA	1	NA	1	4
COOKING FUEL														
UTILITY GAS	5 391	4 253	5 122	4 090	4 679	443	269	163	265	156	4	7	69	201
BOTTLED, TANK, OR LP GAS	630	609	148	252	100	49	482	357	445	314	37	43	79	402
ELECTRICITY	2 222	1 012	1 747	726	1 437	310	475	286	455	257	19	29	148	327
FUEL OIL, KEROSENE, ETC.	15	59	14	45	12	2	2	14	2	13	-	1	-	2
COAL OR COKE	7	32	7	23	3	3	-	8	-	8	-	-	-	-
WOOD	45	174	9	40	5	4	36	133	33	114	3	19	7	29
OTHER FUEL	3	11	3	9	3	-	-	1	-	1	-	-	-	-
NONE	42	28	36	23	31	5	6	4	5	4	1	-	2	4

[1]LIMITED TO HOUSING UNITS WITH HOT PIPED WATER.

TABLE A-6. GENERAL CHARACTERISTICS OF HOUSING UNITS WITH BLACK HOUSEHOLD HEAD: 1979 AND 1970--CONTINUED

(NUMBERS IN THOUSANDS. DATA BASED ON SAMPLE, SEE TEXT. FOR MINIMUM BASE FOR DERIVED FIGURES (PERCENT, MEDIAN, ETC.) AND MEANING OF SYMBOLS, SEE TEXT)

UNITED STATES	TOTAL		URBAN				RURAL							
			TOTAL		INSIDE SMSA'S	OUTSIDE SMSA'S	TOTAL		NONFARM		FARM		INSIDE SMSA'S	OUTSIDE SMSA'S
	1979	1970	1979	1970	1979	1979	1979	1970	1979	1970	1979	1970	1979	1979
ALL OCCUPIED HOUSING UNITS--CON.														
AIR CONDITIONING														
ROOM UNIT(S)	2 143	899	1 844	830	1 645	199	299	69	284	63	14	6	66	233
CENTRAL SYSTEM	1 186	215	1 023	199	944	80	163	16	162	15	1	1	87	76
NONE	5 026	5 060	4 219	4 180	3 682	537	807	880	758	789	49	91	151	656
TELEPHONE AVAILABLE														
YES	6 921	4 315	5 971	3 846	5 334	637	950	468	906	423	44	45	251	699
NO	1 434	1 860	1 115	1 363	937	178	319	497	299	444	20	53	54	265
PERSONS														
OWNER OCCUPIED	3 711	2 568	2 866	2 022	2 486	381	845	546	812	492	33	54	198	647
1 PERSON	606	335	478	257	393	85	128	78	121	72	7	6	23	105
2 PERSONS	863	625	660	493	556	104	204	132	191	117	12	15	45	159
3 PERSONS	711	430	557	347	486	71	155	83	152	74	2	9	37	117
4 PERSONS	621	364	493	297	452	41	127	67	120	60	7	6	36	92
5 PERSONS	405	271	305	219	281	24	100	52	99	47	1	5	26	74
6 PERSONS	233	198	177	158	159	18	56	41	56	37	-	4	12	44
7 PERSONS OR MORE	272	345	196	251	159	38	76	94	73	85	3	9	19	57
MEDIAN	3.0	3.3	3.0	3.3	3.1	2.5	3.1	3.3	3.1	3.3	...	3.2	3.3	3.0
RENTER OCCUPIED	4 643	3 607	4 220	3 187	3 785	435	423	420	392	375	31	44	107	317
1 PERSON	1 350	847	1 256	780	1 131	125	94	68	90	63	4	4	17	77
2 PERSONS	1 219	799	1 123	724	1 010	114	95	75	92	67	3	7	24	71
3 PERSONS	798	578	724	526	634	90	74	52	68	47	6	5	20	53
4 PERSONS	566	450	501	404	470	31	65	46	58	41	7	4	20	45
5 PERSONS	321	315	277	275	252	25	45	40	41	36	4	4	13	32
6 PERSONS	187	222	168	187	138	29	20	35	17	31	2	4	4	16
7 PERSONS OR MORE	201	396	170	291	150	21	31	105	26	90	5	15	9	22
MEDIAN	2.3	2.8	2.3	2.7	2.3	2.3	2.8	3.8	2.7	3.8	...	5.0	3.1	2.7
PERSONS PER ROOM														
OWNER OCCUPIED	3 711	2 568	2 866	2 022	2 486	381	845	546	812	492	33	54	198	647
0.50 OR LESS	1 949	2 169	1 558	1 745	1 329	229	390	424	369	381	21	43	92	298
0.51 TO 1.00	1 448		1 108		1 002	105	341		332		9		80	261
1.01 TO 1.50	223	280	141	204	117	23	83	75	81	69	2	7	20	62
1.51 OR MORE	91	119	60	73	37	23	32	46	30	42	1	4	6	26
RENTER OCCUPIED	4 643	3 607	4 220	3 187	3 785	435	423	420	392	375	31	44	107	317
0.50 OR LESS	2 136	2 806	1 964	2 553	1 778	186	173	253	165	230	8	24	39	133
0.51 TO 1.00	2 032		1 839		1 647	192	193		178		15		50	143
1.01 TO 1.50	352	492	319	418	280	40	33	74	27	65	6	9	15	18
1.51 OR MORE	122	309	97	217	80	18	25	92	23	81	2	12	2	23
WITH ALL PLUMBING FACILITIES	7 833	5 171	6 884	4 798	6 153	732	949	373	912	342	36	31	255	694
OWNER OCCUPIED	3 530	2 198	2 830	1 911	2 473	357	700	287	675	262	25	25	172	528
0.50 OR LESS	1 852	1 893	1 533	1 657	1 320	213	318	236	302	215	16	21	82	236
0.51 TO 1.00	1 395		1 099		999	100	295		289		7		71	224
1.01 TO 1.50	206	228	139	192	117	22	67	36	65	33	2	3	17	50
1.51 OR MORE	78	77	58	62	37	21	20	15	19	14	1	1	2	18
RENTER OCCUPIED	4 303	2 973	4 055	2 887	3 680	375	248	86	237	80	11	6	82	166
0.50 OR LESS	2 006	2 389	1 905	2 329	1 742	163	101	61	99	57	2	4	28	73
0.51 TO 1.00	1 876		1 752		1 590	162	124		117		6		45	79
1.01 TO 1.50	327	401	312	387	275	38	15	15	12	13	3	1	9	6
1.51 OR MORE	94	182	85	172	73	12	9	11	8	10	1	1	-	9
HOUSEHOLD COMPOSITION BY AGE OF HEAD														
OWNER OCCUPIED	3 711	NA	2 866	NA	2 486	381	845	NA	812	NA	33	NA	198	647
2-OR-MORE-PERSON HOUSEHOLDS	3 106	NA	2 388	NA	2 093	295	718	NA	692	NA	26	NA	175	543
MALE HEAD, WIFE PRESENT, NO NONRELATIVES	2 109	NA	1 612	NA	1 424	189	497	NA	479	NA	17	NA	137	360
UNDER 25 YEARS	34	NA	21	NA	17	3	13	NA	13	NA	-	NA	2	11
25 TO 29 YEARS	150	NA	95	NA	85	9	55	NA	54	NA	1	NA	15	40
30 TO 34 YEARS	246	NA	184	NA	172	13	62	NA	62	NA	-	NA	20	42
35 TO 44 YEARS	485	NA	388	NA	365	23	97	NA	95	NA	2	NA	29	68
45 TO 64 YEARS	875	NA	706	NA	603	103	169	NA	163	NA	6	NA	51	118
65 YEARS AND OVER	319	NA	219	NA	182	38	100	NA	92	NA	8	NA	19	81
OTHER MALE HEAD	212	NA	168	NA	148	21	44	NA	40	NA	4	NA	6	38
UNDER 45 YEARS	74	NA	60	NA	54	6	13	NA	13	NA	1	NA	1	13
45 TO 64 YEARS	94	NA	74	NA	69	4	20	NA	18	NA	2	NA	2	18
65 YEARS AND OVER	45	NA	34	NA	24	10	10	NA	10	NA	1	NA	3	8
FEMALE HEAD	784	NA	607	NA	522	86	177	NA	172	NA	5	NA	32	145
UNDER 45 YEARS	323	NA	256	NA	218	37	67	NA	67	NA	1	NA	14	54
45 TO 64 YEARS	305	NA	237	NA	208	29	67	NA	65	NA	2	NA	11	56
65 YEARS AND OVER	157	NA	114	NA	95	19	42	NA	41	NA	2	NA	7	35
1-PERSON HOUSEHOLDS	606	NA	478	NA	393	85	128	NA	121	NA	7	NA	23	105
MALE HEAD	221	NA	170	NA	147	23	51	NA	47	NA	4	NA	11	40
UNDER 45 YEARS	57	NA	46	NA	45	2	11	NA	11	NA	-	NA	2	9
45 TO 64 YEARS	70	NA	51	NA	42	8	19	NA	17	NA	2	NA	4	14
65 YEARS AND OVER	94	NA	73	NA	60	13	21	NA	19	NA	2	NA	4	17
FEMALE HEAD	385	NA	308	NA	246	62	77	NA	73	NA	3	NA	12	65
UNDER 45 YEARS	42	NA	36	NA	33	3	6	NA	6	NA	-	NA	1	6
45 TO 64 YEARS	137	NA	117	NA	103	14	20	NA	20	NA	-	NA	4	16
65 YEARS AND OVER	206	NA	155	NA	110	46	51	NA	47	NA	3	NA	8	43

TABLE A-6. GENERAL CHARACTERISTICS OF HOUSING UNITS WITH BLACK HOUSEHOLD HEAD: 1979 AND 1970--CONTINUED

(NUMBERS IN THOUSANDS. DATA BASED ON SAMPLE, SEE TEXT. FOR MINIMUM BASE FOR DERIVED FIGURES (PERCENT, MEDIAN, ETC.) AND MEANING OF SYMBOLS, SEE TEXT)

UNITED STATES	TOTAL		URBAN				RURAL							
			TOTAL		INSIDE SMSA'S	OUTSIDE SMSA'S	TOTAL		NONFARM		FARM		INSIDE SMSA'S	OUTSIDE SMSA'S
	1979	1970	1979	1970	1979	1979	1979	1970	1979	1970	1979	1970	1979	1979
ALL OCCUPIED HOUSING UNITS--CON.														
HOUSEHOLD COMPOSITION BY AGE OF HEAD--CON.														
RENTER OCCUPIED	4 643	NA	4 220	NA	3 785	435	423	NA	392	NA	31	NA	107	317
2-OR-MORE-PERSON HOUSEHOLDS	3 293	NA	2 964	NA	2 654	309	329	NA	302	NA	27	NA	90	240
MALE HEAD, WIFE PRESENT, NO NONRELATIVES	1 255	NA	1 097	NA	972	125	158	NA	139	NA	19	NA	40	118
UNDER 25 YEARS	152	NA	131	NA	104	27	21	NA	21	NA	1	NA	6	15
25 TO 29 YEARS	250	NA	224	NA	202	22	25	NA	23	NA	2	NA	10	15
30 TO 34 YEARS	197	NA	176	NA	157	19	21	NA	18	NA	3	NA	5	16
35 TO 44 YEARS	245	NA	225	NA	212	13	20	NA	17	NA	3	NA	5	15
45 TO 64 YEARS	279	NA	233	NA	203	29	47	NA	41	NA	6	NA	14	33
65 YEARS AND OVER	131	NA	108	NA	93	15	23	NA	19	NA	4	NA	2	22
OTHER MALE HEAD	321	NA	301	NA	270	31	20	NA	19	NA	2	NA	11	9
UNDER 45 YEARS	221	NA	207	NA	190	17	14	NA	13	NA	1	NA	9	5
45 TO 64 YEARS	67	NA	62	NA	55	7	5	NA	5	NA	-	NA	2	3
65 YEARS AND OVER	33	NA	32	NA	25	7	2	NA	1	NA	1	NA	1	1
FEMALE HEAD	1 718	NA	1 566	NA	1 413	153	151	NA	145	NA	6	NA	38	113
UNDER 45 YEARS	1 287	NA	1 196	NA	1 091	105	91	NA	89	NA	2	NA	28	63
45 TO 64 YEARS	329	NA	287	NA	255	32	42	NA	38	NA	4	NA	7	35
65 YEARS AND OVER	102	NA	83	NA	67	16	19	NA	18	NA	1	NA	4	14
1-PERSON HOUSEHOLDS	1 350	NA	1 256	NA	1 131	125	94	NA	90	NA	4	NA	17	77
MALE HEAD	646	NA	598	NA	533	65	48	NA	45	NA	3	NA	11	36
UNDER 45 YEARS	348	NA	327	NA	291	36	21	NA	20	NA	1	NA	8	13
45 TO 64 YEARS	197	NA	188	NA	168	20	9	NA	8	NA	1	NA	2	7
65 YEARS AND OVER	101	NA	83	NA	75	8	18	NA	16	NA	2	NA	2	16
FEMALE HEAD	704	NA	658	NA	598	60	46	NA	46	NA	1	NA	6	41
UNDER 45 YEARS	265	NA	257	NA	239	18	9	NA	9	NA	-	NA	4	5
45 TO 64 YEARS	200	NA	194	NA	180	14	6	NA	6	NA	-	NA	2	4
65 YEARS AND OVER	239	NA	207	NA	179	28	32	NA	31	NA	1	NA	-	32
PERSONS 65 YEARS OLD AND OVER														
OWNER OCCUPIED	3 711	NA	2 866	NA	2 486	381	845	NA	812	NA	33	NA	198	647
NONE	2 756	NA	2 156	NA	1 919	237	600	NA	585	NA	16	NA	154	447
1 PERSON	694	NA	532	NA	426	106	163	NA	153	NA	9	NA	29	133
2 PERSONS OR MORE	261	NA	178	NA	141	38	82	NA	74	NA	8	NA	15	67
RENTER OCCUPIED	4 643	NA	4 220	NA	3 785	435	423	NA	392	NA	31	NA	107	317
NONE	3 958	NA	3 638	NA	3 281	356	320	NA	297	NA	23	NA	98	222
1 PERSON	577	NA	496	NA	432	64	81	NA	76	NA	5	NA	6	75
2 PERSONS OR MORE	108	NA	86	NA	72	14	23	NA	19	NA	4	NA	2	20
OWN CHILDREN UNDER 18 YEARS OLD BY AGE GROUP														
OWNER OCCUPIED	3 711	NA	2 866	NA	2 486	381	845	NA	812	NA	33	NA	198	647
NO OWN CHILDREN UNDER 18 YEARS	2 066	NA	1 607	NA	1 356	251	459	NA	432	NA	27	NA	98	361
WITH OWN CHILDREN UNDER 18 YEARS	1 645	NA	1 259	NA	1 130	129	386	NA	381	NA	5	NA	100	286
UNDER 6 YEARS ONLY	188	NA	135	NA	124	11	53	NA	53	NA	-	NA	15	38
1	116	NA	84	NA	77	6	33	NA	33	NA	-	NA	7	25
2	62	NA	43	NA	40	3	18	NA	18	NA	-	NA	7	12
3 OR MORE	10	NA	8	NA	6	2	2	NA	2	NA	-	NA	1	1
6 TO 17 YEARS ONLY	1 098	NA	861	NA	764	97	237	NA	231	NA	5	NA	60	177
1	466	NA	369	NA	332	37	97	NA	95	NA	2	NA	30	67
2	365	NA	291	NA	262	29	73	NA	72	NA	2	NA	17	57
3 OR MORE	267	NA	200	NA	170	31	66	NA	64	NA	2	NA	13	54
BOTH AGE GROUPS	359	NA	263	NA	242	21	96	NA	96	NA	-	NA	25	72
2	148	NA	113	NA	105	7	36	NA	36	NA	-	NA	8	28
3 OR MORE	211	NA	150	NA	136	14	60	NA	60	NA	-	NA	17	44
RENTER OCCUPIED	4 643	NA	4 220	NA	3 785	435	423	NA	392	NA	31	NA	107	317
NO OWN CHILDREN UNDER 18 YEARS	2 579	NA	2 349	NA	2 097	251	230	NA	211	NA	19	NA	48	182
WITH OWN CHILDREN UNDER 18 YEARS	2 064	NA	1 871	NA	1 688	183	193	NA	181	NA	12	NA	59	135
UNDER 6 YEARS ONLY	550	NA	504	NA	454	50	46	NA	45	NA	1	NA	11	34
1	369	NA	339	NA	303	36	30	NA	30	NA	-	NA	6	24
2	137	NA	129	NA	121	9	8	NA	7	NA	1	NA	3	5
3 OR MORE	44	NA	36	NA	31	5	8	NA	8	NA	-	NA	2	6
6 TO 17 YEARS ONLY	1 015	NA	914	NA	819	96	101	NA	93	NA	8	NA	35	66
1	423	NA	391	NA	351	40	33	NA	30	NA	3	NA	14	19
2	276	NA	252	NA	228	25	24	NA	24	NA	-	NA	9	14
3 OR MORE	316	NA	272	NA	240	31	45	NA	39	NA	5	NA	12	33
BOTH AGE GROUPS	499	NA	453	NA	415	38	47	NA	43	NA	3	NA	13	34
2	180	NA	161	NA	147	14	19	NA	17	NA	2	NA	6	13
3 OR MORE	320	NA	292	NA	268	24	28	NA	26	NA	2	NA	6	21
PRESENCE OF SUBFAMILIES														
OWNER OCCUPIED	3 711	NA	2 866	NA	2 486	381	845	NA	812	NA	33	NA	198	647
NO SUBFAMILIES	3 570	NA	2 764	NA	2 396	369	806	NA	776	NA	30	NA	190	616
WITH 1 SUBFAMILY	141	NA	102	NA	90	12	39	NA	36	NA	3	NA	8	31
SUBFAMILY HEAD UNDER 30 YEARS	83	NA	59	NA	47	12	24	NA	21	NA	2	NA	6	18
SUBFAMILY HEAD 30 TO 64 YEARS	52	NA	39	NA	39	-	12	NA	12	NA	1	NA	2	10
SUBFAMILY HEAD 65 YEARS AND OVER	6	NA	3	NA	3	-	3	NA	3	NA	-	NA	-	3
WITH 2 SUBFAMILIES OR MORE	1	NA	-	NA	-	-	1	NA	1	NA	-	NA	-	1
RENTER OCCUPIED	4 643	NA	4 220	NA	3 785	435	423	NA	392	NA	31	NA	107	317
NO SUBFAMILIES	4 567	NA	4 160	NA	3 737	422	408	NA	381	NA	26	NA	104	304
WITH 1 SUBFAMILY	76	NA	60	NA	48	12	16	NA	11	NA	5	NA	2	13
SUBFAMILY HEAD UNDER 30 YEARS	61	NA	50	NA	38	12	11	NA	7	NA	4	NA	2	9
SUBFAMILY HEAD 30 TO 64 YEARS	15	NA	10	NA	10	-	5	NA	4	NA	1	NA	-	5
SUBFAMILY HEAD 65 YEARS AND OVER	-	NA	-	NA	-	-	-	NA	-	NA	-	NA	-	-
WITH 2 SUBFAMILIES OR MORE	-	NA	-	NA	-	-	-	NA	-	NA	-	NA	-	-
PRESENCE OF OTHER RELATIVES OR NONRELATIVES														
OWNER OCCUPIED	3 711	NA	2 866	NA	2 486	381	845	NA	812	NA	33	NA	198	647
NO OTHER RELATIVES OR NONRELATIVES	2 769	NA	2 137	NA	1 858	279	632	NA	609	NA	23	NA	155	477
WITH OTHER RELATIVES AND NONRELATIVES	23	NA	18	NA	16	1	5	NA	5	NA	-	NA	2	4
WITH OTHER RELATIVES, NO NONRELATIVES	795	NA	602	NA	511	92	192	NA	184	NA	8	NA	38	155
WITH NONRELATIVES, NO OTHER RELATIVES	125	NA	109	NA	101	8	15	NA	14	NA	1	NA	4	12
RENTER OCCUPIED	4 643	NA	4 220	NA	3 785	435	423	NA	392	NA	31	NA	107	317
NO OTHER RELATIVES OR NONRELATIVES	3 661	NA	3 345	NA	3 012	333	316	NA	297	NA	19	NA	81	235
WITH OTHER RELATIVES AND NONRELATIVES	19	NA	17	NA	11	6	2	NA	2	NA	1	NA	1	2
WITH OTHER RELATIVES, NO NONRELATIVES	676	NA	585	NA	517	68	90	NA	79	NA	12	NA	16	74
WITH NONRELATIVES, NO OTHER RELATIVES	287	NA	272	NA	245	27	15	NA	15	NA	-	NA	9	6

TABLE A-6. GENERAL CHARACTERISTICS OF HOUSING UNITS WITH BLACK HOUSEHOLD HEAD: 1979 AND 1970--CONTINUED

(NUMBERS IN THOUSANDS. DATA BASED ON SAMPLE, SEE TEXT. FOR MINIMUM BASE FOR DERIVED FIGURES (PERCENT, MEDIAN, ETC.) AND MEANING OF SYMBOLS, SEE TEXT)

UNITED STATES	TOTAL		URBAN				RURAL							
			TOTAL		INSIDE SMSA'S	OUTSIDE SMSA'S	TOTAL		NONFARM		FARM		INSIDE SMSA'S	OUTSIDE SMSA'S
	1979	1970	1979	1970	1979	1979	1979	1970	1979	1970	1979	1970	1979	1979
ALL OCCUPIED HOUSING UNITS--CON.														
YEARS OF SCHOOL COMPLETED BY HEAD														
OWNER OCCUPIED	3 711	NA	2 866	NA	2 486	381	845	NA	812	NA	33	NA	198	647
NO SCHOOL YEARS COMPLETED	41	NA	22	NA	20	2	19	NA	18	NA	1	NA	3	16
ELEMENTARY:														
LESS THAN 8 YEARS	757	NA	471	NA	346	125	285	NA	274	NA	11	NA	54	232
8 YEARS	287	NA	207	NA	167	39	80	NA	75	NA	5	NA	16	63
HIGH SCHOOL:														
1 TO 3 YEARS	711	NA	538	NA	464	74	172	NA	165	NA	8	NA	35	137
4 YEARS	1 047	NA	864	NA	793	72	183	NA	176	NA	7	NA	48	135
COLLEGE:														
1 TO 3 YEARS	468	NA	408	NA	368	40	60	NA	60	NA	-	NA	25	35
4 YEARS OR MORE	402	NA	355	NA	327	29	46	NA	45	NA	2	NA	16	30
MEDIAN	12.0	NA	12.2	NA	12.3	10.1	9.8	NA	9.8	NA	...	NA	11.0	9.3
RENTER OCCUPIED	4 643	NA	4 220	NA	3 785	435	423	NA	392	NA	31	NA	107	317
NO SCHOOL YEARS COMPLETED	58	NA	41	NA	30	10	17	NA	13	NA	4	NA	1	16
ELEMENTARY:														
LESS THAN 8 YEARS	714	NA	571	NA	477	94	143	NA	126	NA	17	NA	23	120
8 YEARS	279	NA	250	NA	223	26	29	NA	28	NA	2	NA	4	25
HIGH SCHOOL:														
1 TO 3 YEARS	1 115	NA	1 030	NA	922	109	84	NA	79	NA	5	NA	21	63
4 YEARS	1 516	NA	1 420	NA	1 298	122	96	NA	93	NA	3	NA	37	59
COLLEGE:														
1 TO 3 YEARS	658	NA	628	NA	577	52	29	NA	29	NA	-	NA	11	19
4 YEARS OR MORE	304	NA	280	NA	258	22	24	NA	24	NA	-	NA	10	15
MEDIAN	12.1	NA	12.1	NA	12.2	11.4	9.8	NA	10.0	NA	...	NA	12.1	8.9
YEAR HEAD MOVED INTO UNIT														
OWNER OCCUPIED	3 711	2 568	2 866	2 022	2 486	381	845	546	812	492	33	54	198	647
1978 OR LATER	512	NA	406	NA	357	48	106	NA	105	NA	1	NA	31	75
MOVED IN WITHIN PAST 12 MONTHS	268	NA	205	NA	176	30	62	NA	62	NA	-	NA	23	40
APRIL 1970 TO 1977	1 406	NA	1 080	NA	956	124	327	NA	320	NA	7	NA	81	246
1965 TO MARCH 1970	567	897	456	735	408	48	111	162	107	152	4	10	19	92
1960 TO 1964	418	510	331	410	290	41	87	101	84	93	3	7	19	68
1950 TO 1959	454	607	355	488	308	47	99	119	91	106	8	13	27	72
1949 OR EARLIER	355	554	239	390	167	73	115	164	105	140	10	24	21	94
RENTER OCCUPIED	4 643	3 606	4 220	3 187	3 785	435	423	419	392	375	31	44	107	317
1978 OR LATER	1 982	NA	1 837	NA	1 639	198	145	NA	140	NA	5	NA	52	93
MOVED IN WITHIN PAST 12 MONTHS	1 312	NA	1 216	NA	1 073	145	94	NA	91	NA	4	NA	33	61
APRIL 1970 TO 1977	1 901	NA	1 739	NA	1 589	150	162	NA	148	NA	14	NA	38	123
1965 TO MARCH 1970	407	2 448	352	2 218	309	43	55	230	50	210	5	20	10	45
1960 TO 1964	177	584	157	511	136	21	20	73	20	65	1	8	4	16
1950 TO 1959	118	350	97	291	81	16	21	59	17	51	5	8	1	20
1949 OR EARLIER	59	224	38	167	31	7	20	57	19	49	2	8	2	19
HEAD'S PRINCIPAL MEANS OF TRANSPORTATION[1] TO WORK														
OWNER OCCUPIED	2 423	NA	1 932	NA	1 710	221	492	NA	476	NA	16	NA	132	360
DRIVES SELF	1 635	NA	1 323	NA	1 177	146	311	NA	303	NA	8	NA	93	218
CARPOOL	473	NA	321	NA	270	52	151	NA	148	NA	3	NA	33	118
MASS TRANSPORTATION	206	NA	200	NA	200	-	5	NA	5	NA	1	NA	1	4
BICYCLE OR MOTORCYCLE	2	NA	2	NA	2	-	1	NA	1	NA	-	NA	-	1
TAXICAB	7	NA	7	NA	3	4	-	NA	-	NA	-	NA	-	-
WALKS ONLY	54	NA	46	NA	28	18	8	NA	8	NA	-	NA	2	6
OTHER MEANS	17	NA	8	NA	8	-	9	NA	8	NA	1	NA	1	8
WORKS AT HOME	17	NA	11	NA	10	2	5	NA	3	NA	2	NA	1	4
NOT REPORTED	14	NA	13	NA	13	-	2	NA	1	NA	1	NA	-	2
RENTER OCCUPIED	2 652	NA	2 411	NA	2 159	252	241	NA	219	NA	22	NA	78	163
DRIVES SELF	1 234	NA	1 111	NA	985	126	122	NA	114	NA	9	NA	47	75
CARPOOL	538	NA	459	NA	381	78	79	NA	73	NA	5	NA	20	59
MASS TRANSPORTATION	625	NA	623	NA	618	5	2	NA	2	NA	-	NA	2	1
BICYCLE OR MOTORCYCLE	9	NA	8	NA	8	-	1	NA	1	NA	-	NA	1	-
TAXICAB	21	NA	21	NA	16	5	-	NA	-	NA	-	NA	-	-
WALKS ONLY	181	NA	152	NA	117	34	29	NA	25	NA	4	NA	5	24
OTHER MEANS	8	NA	4	NA	4	-	4	NA	2	NA	2	NA	2	2
WORKS AT HOME	19	NA	15	NA	14	2	4	NA	2	NA	2	NA	1	3
NOT REPORTED	19	NA	19	NA	17	2	-	NA	-	NA	-	NA	-	-
DISTANCE FROM HOME TO WORK[1]														
OWNER OCCUPIED	2 423	NA	1 932	NA	1 710	221	492	NA	476	NA	16	NA	132	360
LESS THAN 1 MILE	128	NA	93	NA	55	38	34	NA	34	NA	-	NA	5	29
1 TO 4 MILES	522	NA	434	NA	346	88	88	NA	88	NA	-	NA	22	66
5 TO 9 MILES	491	NA	410	NA	392	18	81	NA	80	NA	1	NA	25	56
10 TO 29 MILES	793	NA	628	NA	593	35	164	NA	158	NA	6	NA	55	109
30 TO 49 MILES	110	NA	72	NA	67	6	38	NA	37	NA	1	NA	7	31
50 MILES OR MORE	42	NA	19	NA	14	5	22	NA	22	NA	-	NA	1	21
WORKS AT HOME	17	NA	11	NA	10	2	5	NA	3	NA	2	NA	1	4
NO FIXED PLACE OF WORK	230	NA	180	NA	152	28	49	NA	45	NA	5	NA	11	38
NOT REPORTED	92	NA	83	NA	81	2	10	NA	8	NA	2	NA	3	7
MEDIAN	9.0	NA	8.7	NA	9.2	3.6	11.3	NA	11.0	NA	...	NA	12.2	10.9
RENTER OCCUPIED	2 652	NA	2 411	NA	2 159	252	241	NA	219	NA	22	NA	78	163
LESS THAN 1 MILE	268	NA	223	NA	160	63	44	NA	36	NA	8	NA	4	40
1 TO 4 MILES	738	NA	688	NA	590	98	50	NA	45	NA	5	NA	14	37
5 TO 9 MILES	545	NA	504	NA	475	29	42	NA	39	NA	2	NA	16	26
10 TO 29 MILES	684	NA	626	NA	594	32	58	NA	56	NA	2	NA	28	30
30 TO 49 MILES	62	NA	51	NA	46	5	11	NA	11	NA	-	NA	3	8
50 MILES OR MORE	12	NA	7	NA	7	-	5	NA	5	NA	-	NA	1	5
WORKS AT HOME	19	NA	15	NA	14	2	4	NA	2	NA	2	NA	1	3
NO FIXED PLACE OF WORK	185	NA	163	NA	142	21	22	NA	22	NA	-	NA	8	13
NOT REPORTED	138	NA	133	NA	132	2	5	NA	3	NA	2	NA	3	2
MEDIAN	6.4	NA	6.4	NA	6.9	3.1	6.3	NA	7.0	NA	...	NA	9.6	4.6

[1]LIMITED TO HEADS WHO REPORTED HAVING A JOB THE WEEK PRIOR TO INTERVIEW.

TABLE A-6. GENERAL CHARACTERISTICS OF HOUSING UNITS WITH BLACK HOUSEHOLD HEAD: 1979 AND 1970--CONTINUED

(NUMBERS IN THOUSANDS. DATA BASED ON SAMPLE, SEE TEXT. FOR MINIMUM BASE FOR DERIVED FIGURES (PERCENT, MEDIAN, ETC.) AND MEANING OF SYMBOLS, SEE TEXT)

UNITED STATES	TOTAL		URBAN				RURAL							
			TOTAL		INSIDE SMSA'S	OUTSIDE SMSA'S	TOTAL		NONFARM		FARM		INSIDE SMSA'S	OUTSIDE SMSA'S
	1979	1970	1979	1970	1979	1979	1979	1970	1979	1970	1979	1970	1979	1979
ALL OCCUPIED HOUSING UNITS--CON.														
TRAVEL TIME FROM HOME TO WORK[1]														
OWNER OCCUPIED	2 423	NA	1 932	NA	1 710	221	492	NA	476	NA	16	NA	132	360
LESS THAN 15 MINUTES	497	NA	379	NA	289	90	118	NA	117	NA	1	NA	25	94
15 TO 29 MINUTES	847	NA	691	NA	628	63	156	NA	156	NA	1	NA	45	112
30 TO 44 MINUTES	462	NA	373	NA	349	24	88	NA	85	NA	4	NA	33	55
45 TO 59 MINUTES	164	NA	140	NA	140	-	24	NA	23	NA	1	NA	7	17
1 HOUR TO 1 HOUR AND 29 MINUTES	119	NA	93	NA	86	7	26	NA	25	NA	1	NA	5	21
1 HOUR AND 30 MINUTES OR MORE	51	NA	33	NA	28	5	18	NA	18	NA	-	NA	2	16
WORKS AT HOME	17	NA	11	NA	10	2	5	NA	3	NA	2	NA	1	4
NO FIXED PLACE OF WORK	230	NA	180	NA	152	28	49	NA	45	NA	5	NA	11	38
NOT REPORTED	37	NA	31	NA	29	2	7	NA	5	NA	2	NA	2	5
MEDIAN	25.1	NA	25.3	NA	26.2	16.0	24.3	NA	24.1	NA	...	NA	26.2	23.5
RENTER OCCUPIED	2 652	NA	2 411	NA	2 159	252	241	NA	219	NA	22	NA	78	163
LESS THAN 15 MINUTES	631	NA	547	NA	429	118	84	NA	73	NA	12	NA	17	67
15 TO 29 MINUTES	919	NA	844	NA	761	84	74	NA	69	NA	5	NA	28	46
30 TO 44 MINUTES	469	NA	433	NA	417	15	36	NA	35	NA	1	NA	16	20
45 TO 59 MINUTES	179	NA	175	NA	170	5	5	NA	5	NA	-	NA	2	2
1 HOUR TO 1 HOUR AND 29 MINUTES	166	NA	157	NA	155	2	9	NA	9	NA	-	NA	2	8
1 HOUR AND 30 MINUTES OR MORE	60	NA	56	NA	55	2	4	NA	4	NA	-	NA	1	3
WORKS AT HOME	19	NA	15	NA	14	2	4	NA	2	NA	2	NA	1	3
NO FIXED PLACE OF WORK	185	NA	163	NA	142	21	22	NA	22	NA	-	NA	8	13
NOT REPORTED	24	NA	21	NA	17	4	3	NA	2	NA	2	NA	2	1
MEDIAN	24.4	NA	24.9	NA	26.1	15-	19.4	NA	20.3	NA	...	NA	23.5	16.8
SOURCE OF WATER														
PUBLIC SYSTEM OR PRIVATE COMPANY	7 698	5 393	7 022	5 123	6 233	789	676	270	660	264	16	6	178	498
INDIVIDUAL WELL	565	641	57	68	34	23	508	573	464	497	43	77	110	397
OTHER	91	141	7	19	3	3	85	122	80	107	5	15	16	69
SEWAGE DISPOSAL														
PUBLIC SEWER	7 157	4 981	6 862	4 891	6 112	750	295	90	294	89	1	1	110	185
SEPTIC TANK OR CESSPOOL	939	533	209	204	155	53	730	328	690	297	40	31	160	570
OTHER	259	661	15	114	3	12	244	547	220	481	24	66	34	209
ELEVATOR IN STRUCTURE														
4 FLOORS OR MORE	704	NA	704	NA	701	3	-	NA	-	NA	-	NA	-	-
WITH ELEVATOR	555	NA	555	NA	551	3	-	NA	-	NA	-	NA	-	-
WITHOUT ELEVATOR	149	NA	149	NA	149	-	-	NA	-	NA	-	NA	-	-
1 TO 3 FLOORS	7 651	NA	6 382	NA	5 570	812	1 269	NA	1 205	NA	64	NA	304	964
ALL OCCUPIED 1-UNIT STRUCTURES AND MOBILE HOMES OR TRAILERS	4 844	NA	3 663	NA	3 071	592	1 181	NA	1 118	NA	63	NA	266	915
STORM WINDOWS OR OTHER PROTECTIVE WINDOW COVERING														
ALL WINDOWS COVERED	1 522	NA	1 295	NA	1 159	137	227	NA	216	NA	10	NA	71	156
SOME WINDOWS COVERED	500	NA	419	NA	382	38	81	NA	75	NA	5	NA	26	55
NO WINDOWS COVERED	2 709	NA	1 843	NA	1 439	404	866	NA	819	NA	47	NA	168	699
NOT REPORTED	113	NA	105	NA	92	14	8	NA	7	NA	1	NA	2	5
STORM DOORS														
ALL DOORS COVERED	1 527	NA	1 312	NA	1 183	130	215	NA	203	NA	12	NA	56	158
SOME DOORS COVERED	688	NA	544	NA	452	92	144	NA	139	NA	5	NA	43	101
NO DOORS COVERED	2 516	NA	1 701	NA	1 347	355	814	NA	769	NA	45	NA	165	650
NOT REPORTED	113	NA	105	NA	90	15	8	NA	7	NA	1	NA	2	5
ATTIC OR ROOF INSULATION														
YES	2 345	NA	1 784	NA	1 546	238	561	NA	537	NA	24	NA	157	404
NO	1 883	NA	1 347	NA	1 075	271	536	NA	499	NA	37	NA	87	450
DON'T KNOW	492	NA	418	NA	354	64	73	NA	73	NA	1	NA	20	53
NOT REPORTED	125	NA	114	NA	95	19	11	NA	9	NA	2	NA	2	9

[1]LIMITED TO HEADS WHO REPORTED HAVING A JOB THE WEEK PRIOR TO INTERVIEW.

TABLE A-7. FINANCIAL CHARACTERISTICS OF HOUSING UNITS WITH BLACK HOUSEHOLD HEAD: 1979 AND 1970

(NUMBERS IN THOUSANDS. DATA BASED ON SAMPLE, SEE TEXT. FOR MINIMUM BASE FOR DERIVED FIGURES (PERCENT, MEDIAN, ETC.) AND MEANING OF SYMBOLS, SEE TEXT)

UNITED STATES	TOTAL		URBAN				RURAL							
			TOTAL		INSIDE SMSA'S	OUTSIDE SMSA'S	TOTAL		NONFARM		FARM		INSIDE SMSA'S	OUTSIDE SMSA'S
	1979	1970	1979	1970	1979	1979	1979	1970	1979	1970	1979	1970	1979	1979
ALL OCCUPIED HOUSING UNITS	8 355	NA	7 086	NA	6 271	815	1 269	NA	1 205	NA	64	NA	304	964
INCOME[1]														
OWNER OCCUPIED	3 711	NA	2 866	NA	2 486	381	845	NA	812	NA	33	NA	198	647
LESS THAN $3,000	308	NA	194	NA	151	43	114	NA	107	NA	8	NA	14	100
$3,000 TO $4,999	364	NA	244	NA	183	61	120	NA	115	NA	5	NA	23	98
$5,000 TO $5,999	164	NA	114	NA	98	16	50	NA	47	NA	3	NA	9	41
$6,000 TO $6,999	173	NA	123	NA	100	23	50	NA	48	NA	2	NA	4	46
$7,000 TO $7,999	150	NA	113	NA	89	24	37	NA	36	NA	1	NA	6	31
$8,000 TO $9,999	309	NA	232	NA	189	43	77	NA	75	NA	2	NA	20	57
$10,000 TO $12,499	354	NA	259	NA	232	27	95	NA	90	NA	4	NA	20	74
$12,500 TO $14,999	302	NA	232	NA	192	39	70	NA	68	NA	2	NA	23	47
$15,000 TO $17,499	232	NA	180	NA	157	23	53	NA	50	NA	3	NA	7	46
$17,500 TO $19,999	263	NA	220	NA	201	19	43	NA	43	NA	-	NA	14	29
$20,000 TO $24,999	403	NA	344	NA	311	34	59	NA	58	NA	1	NA	18	41
$25,000 TO $29,999	282	NA	245	NA	236	9	37	NA	36	NA	1	NA	15	21
$30,000 TO $34,999	154	NA	141	NA	133	8	13	NA	12	NA	1	NA	4	9
$35,000 TO $39,999	93	NA	84	NA	82	2	10	NA	9	NA	1	NA	6	4
$40,000 TO $44,999	60	NA	53	NA	50	3	6	NA	6	NA	-	NA	6	1
$45,000 TO $49,999	35	NA	30	NA	28	3	4	NA	4	NA	-	NA	4	-
$50,000 TO $59,999	25	NA	24	NA	21	3	1	NA	1	NA	-	NA	1	-
$60,000 TO $74,999	20	NA	16	NA	16	-	3	NA	3	NA	-	NA	3	-
$75,000 TO $99,999	10	NA	8	NA	8	-	2	NA	2	NA	-	NA	-	2
$100,000 OR MORE	11	NA	9	NA	9	-	2	NA	2	NA	-	NA	-	2
MEDIAN	12800	NA	14200	NA	15100	9100	9300	NA	9400	NA	...	NA	12800	8300
RENTER OCCUPIED	4 643	NA	4 220	NA	3 785	435	423	NA	392	NA	31	NA	107	317
LESS THAN $3,000	857	NA	739	NA	641	98	118	NA	113	NA	5	NA	19	99
$3,000 TO $4,999	839	NA	760	NA	683	76	79	NA	73	NA	6	NA	11	68
$5,000 TO $5,999	388	NA	358	NA	310	49	30	NA	27	NA	2	NA	8	22
$6,000 TO $6,999	262	NA	244	NA	213	31	18	NA	15	NA	2	NA	6	12
$7,000 TO $7,999	238	NA	219	NA	197	22	19	NA	17	NA	2	NA	8	11
$8,000 TO $9,999	472	NA	426	NA	380	46	46	NA	43	NA	3	NA	14	32
$10,000 TO $12,499	455	NA	418	NA	375	42	38	NA	34	NA	3	NA	11	27
$12,500 TO $14,999	288	NA	266	NA	247	19	22	NA	20	NA	2	NA	4	18
$15,000 TO $17,499	249	NA	233	NA	216	16	16	NA	14	NA	2	NA	6	10
$17,500 TO $19,999	178	NA	165	NA	153	12	13	NA	13	NA	-	NA	7	6
$20,000 TO $24,999	208	NA	196	NA	184	12	12	NA	11	NA	2	NA	5	7
$25,000 TO $29,999	113	NA	107	NA	100	7	6	NA	5	NA	1	NA	2	4
$30,000 TO $34,999	44	NA	40	NA	36	3	4	NA	3	NA	1	NA	2	2
$35,000 TO $39,999	36	NA	34	NA	34	-	2	NA	2	NA	-	NA	2	-
$40,000 TO $44,999	5	NA	5	NA	5	-	-	NA	-	NA	-	NA	-	-
$45,000 TO $49,999	7	NA	7	NA	7	-	-	NA	-	NA	-	NA	-	-
$50,000 TO $59,999	2	NA	2	NA	2	-	1	NA	1	NA	-	NA	1	-
$60,000 TO $74,999	2	NA	2	NA	2	-	-	NA	-	NA	-	NA	-	-
$75,000 TO $99,999	-	NA	-	NA	-	-	-	NA	-	NA	-	NA	-	-
$100,000 OR MORE	-	NA	-	NA	-	-	-	NA	-	NA	-	NA	-	-
MEDIAN	6900	NA	7000	NA	7200	5900	5500	NA	5400	NA	...	NA	8200	4700
SPECIFIED OWNER OCCUPIED[2]	3 150	2 079	2 531	1 695	2 173	357	619	384	613	374	6	10	161	459
VALUE														
LESS THAN $10,000	283	964	174	683	118	56	109	281	107	274	2	7	18	91
$10,000 TO $12,499	146	289	92	254	77	15	54	35	54	34	-	1	7	47
$12,500 TO $14,999	107	206	84	188	73	12	23	18	23	18	-	1	8	15
$15,000 TO $19,999	323	339	255	312	217	38	67	27	66	26	1	1	10	57
$20,000 TO $24,999	340	149	269	138	229	41	71	11	70	11	1	-	15	56
$25,000 TO $29,999	365	96	287	88	233	55	77	8	75	7	2	-	17	60
$30,000 TO $34,999	316		265		210	55	51		51		-		14	37
$35,000 TO $39,999	270	36	240	32	210	30	30	4	30	4	-	-	9	21
$40,000 TO $49,999	384		327		307	19	57		57		-		20	37
$50,000 TO $59,999	236		206		188	18	30		30		-		14	16
$60,000 TO $74,999	207		183		173	9	24		24		-		12	12
$75,000 TO $99,999	115		98		94	5	17		17		-		9	8
$100,000 TO $124,999	27		22		20	2	5		5		-		3	2
$125,000 TO $149,999	17		16		16	-	2		2		-		1	1
$150,000 TO $199,999	5		3		3	-	2		2		-		2	-
$200,000 TO $249,999	-		-		-	-	-		-		-		-	-
$250,000 TO $299,999	5		5		1	4	-		-		-		-	-
$300,000 OR MORE	5		5		5	-	-		-		-		-	-
MEDIAN	30200	10700	32000	11600	33300	26600	23900	10000-	24000	10000-	...	...	31400	21800
VALUE-INCOME RATIO														
LESS THAN 1.5	872	NA	712	NA	620	93	160	NA	157	NA	3	NA	37	123
1.5 TO 1.9	529	NA	437	NA	384	53	93	NA	91	NA	2	NA	28	65
2.0 TO 2.4	385	NA	300	NA	268	32	85	NA	84	NA	2	NA	25	60
2.5 TO 2.9	258	NA	209	NA	178	31	49	NA	49	NA	-	NA	12	38
3.0 TO 3.9	330	NA	247	NA	203	44	83	NA	83	NA	-	NA	20	63
4.0 TO 4.9	184	NA	144	NA	117	28	40	NA	40	NA	-	NA	16	24
5.0 OR MORE	573	NA	467	NA	390	76	107	NA	107	NA	-	NA	23	84
NOT COMPUTED	18	NA	15	NA	15	-	3	NA	3	NA	-	NA	-	3
MEDIAN	2.2	NA	2.2	NA	2.1	2.5	2.3	NA	2.3	NA	...	NA	2.3	2.3

[1]INCOME OF FAMILIES AND PRIMARY INDIVIDUALS IN 12 MONTHS PRECEDING DATE OF INTERVIEW; SEE TEXT.
[2]LIMITED TO 1-UNIT STRUCTURES ON LESS THAN 10 ACRES AND NO BUSINESS ON PROPERTY.

TABLE A-7. FINANCIAL CHARACTERISTICS OF HOUSING UNITS WITH BLACK HOUSEHOLD HEAD: 1979 AND 1970--CONTINUED

(NUMBERS IN THOUSANDS. DATA BASED ON SAMPLE, SEE TEXT. FOR MINIMUM BASE FOR DERIVED FIGURES (PERCENT, MEDIAN, ETC.) AND MEANING OF SYMBOLS, SEE TEXT)

UNITED STATES	TOTAL		URBAN				RURAL							
			TOTAL		INSIDE SMSA'S	OUTSIDE SMSA'S	TOTAL		NONFARM		FARM		INSIDE SMSA'S	OUTSIDE SMSA'S
	1979	1970	1979	1970	1979	1979	1979	1970	1979	1970	1979	1970	1979	1979
SPECIFIED OWNER OCCUPIED[1]--CONTINUED														
MONTHLY MORTGAGE PAYMENT[2]														
UNITS WITH A MORTGAGE	2 148	NA	1 828	NA	1 621	206	321	NA	318	NA	2	NA	96	225
LESS THAN $100	392	NA	283	NA	217	66	110	NA	109	NA	1	NA	18	92
$100 TO $149	447	NA	380	NA	318	62	67	NA	67	NA	-	NA	11	57
$150 TO $199	364	NA	309	NA	274	35	55	NA	55	NA	1	NA	17	38
$200 TO $249	283	NA	261	NA	249	13	21	NA	21	NA	-	NA	9	12
$250 TO $299	171	NA	159	NA	151	8	12	NA	12	NA	-	NA	6	6
$300 TO $349	129	NA	118	NA	108	9	12	NA	12	NA	-	NA	7	5
$350 TO $399	73	NA	67	NA	60	6	7	NA	7	NA	-	NA	4	2
$400 TO $449	48	NA	41	NA	37	5	7	NA	7	NA	-	NA	6	1
$450 TO $499	32	NA	28	NA	28	-	4	NA	4	NA	1	NA	3	1
$500 TO $599	37	NA	32	NA	32	-	4	NA	4	NA	-	NA	3	2
$600 TO $699	9	NA	6	NA	6	-	3	NA	3	NA	-	NA	2	1
$700 OR MORE	23	NA	19	NA	19	-	5	NA	5	NA	-	NA	4	1
NOT REPORTED	138	NA	125	NA	121	3	13	NA	13	NA	-	NA	6	8
MEDIAN	172	NA	180	NA	188	129	132	NA	132	NA	...	NA	197	115
UNITS WITH NO MORTGAGE	1 002	NA	703	NA	552	151	298	NA	295	NA	4	NA	65	234
REAL ESTATE TAXES LAST YEAR														
LESS THAN $100	805	NA	471	NA	312	159	335	NA	330	NA	5	NA	54	281
$100 TO $199	348	NA	244	NA	183	61	105	NA	105	NA	-	NA	25	79
$200 TO $299	299	NA	258	NA	237	21	40	NA	40	NA	1	NA	12	29
$300 TO $399	180	NA	170	NA	160	10	10	NA	10	NA	-	NA	6	5
$400 TO $499	165	NA	153	NA	152	2	11	NA	11	NA	-	NA	8	3
$500 TO $599	106	NA	103	NA	95	8	3	NA	3	NA	-	NA	1	2
$600 TO $699	88	NA	81	NA	77	3	8	NA	8	NA	-	NA	3	4
$700 TO $799	71	NA	68	NA	63	5	3	NA	3	NA	-	NA	3	-
$800 TO $899	60	NA	57	NA	55	2	4	NA	4	NA	-	NA	4	-
$900 TO $999	38	NA	36	NA	33	3	2	NA	2	NA	-	NA	2	-
$1,000 TO $1,099	30	NA	28	NA	28	-	3	NA	3	NA	-	NA	3	-
$1,100 TO $1,199	23	NA	20	NA	19	2	2	NA	2	NA	-	NA	2	-
$1,200 TO $1,399	35	NA	30	NA	28	1	5	NA	5	NA	-	NA	4	1
$1,400 TO $1,599	30	NA	27	NA	27	-	3	NA	3	NA	-	NA	2	1
$1,600 TO $1,799	8	NA	8	NA	8	-	-	NA	-	NA	-	NA	-	-
$1,800 TO $1,999	8	NA	6	NA	6	-	2	NA	2	NA	-	NA	1	1
$2,000 OR MORE	14	NA	14	NA	14	-	-	NA	-	NA	-	NA	-	-
NOT REPORTED	842	NA	758	NA	677	81	84	NA	83	NA	1	NA	30	54
MEDIAN	200	NA	266	NA	311	100-	100-	NA	100-	NA	...	NA	144	100-
SELECTED MONTHLY HOUSING COSTS[3]														
UNITS WITH A MORTGAGE	2 148	NA	1 828	NA	1 621	206	321	NA	318	NA	2	NA	96	225
LESS THAN $125	61	NA	41	NA	26	15	20	NA	20	NA	-	NA	5	15
$125 TO $149	92	NA	63	NA	47	16	29	NA	28	NA	1	NA	4	25
$150 TO $174	125	NA	94	NA	73	21	30	NA	30	NA	-	NA	4	26
$175 TO $199	174	NA	142	NA	124	18	32	NA	32	NA	-	NA	4	29
$200 TO $224	174	NA	149	NA	127	22	25	NA	25	NA	-	NA	5	20
$225 TO $249	161	NA	123	NA	104	19	38	NA	38	NA	-	NA	9	28
$250 TO $274	187	NA	172	NA	155	16	15	NA	15	NA	-	NA	4	11
$275 TO $299	165	NA	148	NA	133	16	17	NA	17	NA	-	NA	7	11
$300 TO $324	131	NA	113	NA	110	3	18	NA	17	NA	1	NA	6	12
$325 TO $349	95	NA	88	NA	80	8	7	NA	7	NA	-	NA	3	4
$350 TO $374	117	NA	110	NA	102	8	7	NA	7	NA	-	NA	3	5
$375 TO $399	80	NA	75	NA	71	3	5	NA	5	NA	-	NA	5	1
$400 TO $449	130	NA	120	NA	115	5	10	NA	10	NA	-	NA	6	4
$450 TO $499	72	NA	62	NA	53	10	10	NA	10	NA	-	NA	7	3
$500 TO $549	53	NA	45	NA	42	3	9	NA	8	NA	1	NA	6	2
$550 TO $599	29	NA	25	NA	24	2	4	NA	4	NA	-	NA	2	1
$600 TO $699	53	NA	50	NA	48	1	4	NA	4	NA	-	NA	3	1
$700 TO $799	18	NA	14	NA	14	-	4	NA	4	NA	-	NA	1	2
$800 TO $899	7	NA	5	NA	5	-	2	NA	2	NA	-	NA	2	-
$900 TO $999	2	NA	1	NA	1	-	1	NA	1	NA	-	NA	1	-
$1,000 TO $1,249	2	NA	2	NA	2	-	1	NA	1	NA	-	NA	1	-
$1,250 TO $1,499	7	NA	6	NA	6	-	1	NA	1	NA	-	NA	1	-
$1,500 OR MORE	4	NA	4	NA	4	-	-	NA	-	NA	-	NA	-	-
NOT REPORTED	207	NA	174	NA	155	20	33	NA	33	NA	-	NA	7	26
MEDIAN	274	NA	282	NA	289	225	230	NA	230	NA	...	NA	309	205
UNITS WITH NO MORTGAGE	1 002	NA	703	NA	552	151	298	NA	295	NA	4	NA	65	234
LESS THAN $70	252	NA	146	NA	89	57	106	NA	103	NA	3	NA	16	90
$70 TO $79	78	NA	44	NA	36	9	34	NA	34	NA	-	NA	10	24
$80 TO $89	80	NA	50	NA	40	10	30	NA	30	NA	-	NA	8	22
$90 TO $99	79	NA	58	NA	47	12	20	NA	20	NA	-	NA	4	16
$100 TO $124	142	NA	103	NA	79	24	39	NA	39	NA	-	NA	5	34
$125 TO $149	90	NA	67	NA	60	7	23	NA	23	NA	-	NA	4	19
$150 TO $174	46	NA	37	NA	36	2	8	NA	8	NA	-	NA	2	6
$175 TO $199	38	NA	32	NA	31	2	5	NA	5	NA	-	NA	2	3
$200 TO $224	24	NA	20	NA	16	3	5	NA	5	NA	-	NA	1	3
$225 TO $249	17	NA	17	NA	13	3	-	NA	-	NA	-	NA	-	-
$250 TO $299	15	NA	13	NA	13	-	2	NA	2	NA	-	NA	2	-
$300 TO $349	-	NA	-	NA	-	-	-	NA	-	NA	-	NA	-	-
$350 TO $399	-	NA	-	NA	-	-	-	NA	-	NA	-	NA	-	-
$400 TO $499	2	NA	2	NA	2	-	-	NA	-	NA	-	NA	-	-
$500 OR MORE	-	NA	-	NA	-	-	-	NA	-	NA	-	NA	-	-
NOT REPORTED	141	NA	114	NA	91	24	27	NA	26	NA	1	NA	10	16
MEDIAN	92	NA	98	NA	106	77	78	NA	79	NA	...	NA	82	77

[1]LIMITED TO 1-UNIT STRUCTURES ON LESS THAN 10 ACRES AND NO BUSINESS ON PROPERTY.
[2]INCLUDES PRINCIPAL AND INTEREST ONLY.
[3]SUM OF PAYMENTS FOR REAL ESTATE TAXES, PROPERTY INSURANCE, UTILITIES, FUEL, WATER, GARBAGE AND TRASH COLLECTION, AND MORTGAGE AT TIME OF INTERVIEW.

TABLE A-7. FINANCIAL CHARACTERISTICS OF HOUSING UNITS WITH BLACK HOUSEHOLD HEAD: 1979 AND 1970--CONTINUED

(NUMBERS IN THOUSANDS. DATA BASED ON SAMPLE, SEE TEXT. FOR MINIMUM BASE FOR DERIVED FIGURES (PERCENT, MEDIAN, ETC.) AND MEANING OF SYMBOLS, SEE TEXT)

UNITED STATES	TOTAL		URBAN				RURAL							
			TOTAL		INSIDE SMSA'S	OUTSIDE SMSA'S	TOTAL		NONFARM		FARM		INSIDE SMSA'S	OUTSIDE SMSA'S
	1979	1970	1979	1970	1979	1979	1979	1970	1979	1970	1979	1970	1979	1979
SPECIFIED OWNER OCCUPIED[1]--CONTINUED														
SELECTED MONTHLY HOUSING COSTS AS PERCENTAGE OF INCOME[2]														
UNITS WITH A MORTGAGE	2 148	NA	1 828	NA	1 621	206	321	NA	318	NA	2	NA	96	225
LESS THAN 5 PERCENT	7	NA	7	NA	7	-	-	NA	-	NA	-	NA	-	-
5 TO 9 PERCENT	149	NA	135	NA	122	13	14	NA	14	NA	-	NA	4	10
10 TO 14 PERCENT	335	NA	288	NA	259	30	47	NA	45	NA	1	NA	13	34
15 TO 19 PERCENT	346	NA	296	NA	270	26	50	NA	50	NA	-	NA	20	30
20 TO 24 PERCENT	325	NA	273	NA	242	31	52	NA	52	NA	-	NA	18	34
25 TO 29 PERCENT	183	NA	154	NA	122	32	28	NA	28	NA	-	NA	7	22
30 TO 34 PERCENT	132	NA	107	NA	95	13	25	NA	25	NA	-	NA	10	14
35 TO 39 PERCENT	110	NA	93	NA	86	7	17	NA	17	NA	-	NA	6	12
40 TO 49 PERCENT	120	NA	105	NA	86	20	14	NA	14	NA	-	NA	4	11
50 TO 59 PERCENT	59	NA	50	NA	43	7	9	NA	9	NA	-	NA	2	7
60 PERCENT OR MORE	164	NA	135	NA	126	10	29	NA	28	NA	1	NA	5	24
NOT COMPUTED	11	NA	10	NA	10	-	2	NA	2	NA	-	NA	-	2
NOT REPORTED	207	NA	174	NA	155	20	33	NA	33	NA	-	NA	7	26
MEDIAN	22	NA	22	NA	21	24	23	NA	23	NA	...	NA	22	24
UNITS WITH NO MORTGAGE	1 002	NA	703	NA	552	151	298	NA	295	NA	4	NA	65	234
LESS THAN 5 PERCENT	42	NA	27	NA	17	10	15	NA	15	NA	-	NA	5	9
5 TO 9 PERCENT	196	NA	134	NA	118	17	62	NA	60	NA	2	NA	13	48
10 TO 14 PERCENT	189	NA	127	NA	93	34	62	NA	62	NA	-	NA	8	54
15 TO 19 PERCENT	142	NA	97	NA	77	20	45	NA	45	NA	-	NA	12	33
20 TO 24 PERCENT	96	NA	68	NA	52	16	29	NA	27	NA	2	NA	5	24
25 TO 29 PERCENT	54	NA	39	NA	29	10	15	NA	15	NA	-	NA	2	13
30 TO 34 PERCENT	26	NA	13	NA	8	5	12	NA	12	NA	-	NA	1	11
35 TO 39 PERCENT	30	NA	21	NA	14	7	9	NA	9	NA	-	NA	3	6
40 TO 49 PERCENT	29	NA	20	NA	16	4	9	NA	9	NA	-	NA	2	7
50 TO 59 PERCENT	15	NA	11	NA	11	-	4	NA	4	NA	-	NA	1	3
60 PERCENT OR MORE	38	NA	30	NA	25	5	9	NA	9	NA	-	NA	1	8
NOT COMPUTED	2	NA	2	NA	2	-	1	NA	1	NA	-	NA	-	1
NOT REPORTED	141	NA	114	NA	91	24	27	NA	26	NA	1	NA	10	16
MEDIAN	15	NA	15	NA	15	16	15	NA	15	NA	...	NA	15	15
PUBLIC OR SUBSIDIZED HOUSING														
SPECIFIED RENTER OCCUPIED[3]	4 585	NA	4 217	NA	3 782	435	368	NA	365	NA	3	NA	99	269
UNITS IN PUBLIC HOUSING PROJECT	800	NA	763	NA	696	67	37	NA	37	NA	-	NA	10	27
PRIVATE HOUSING UNITS	3 757	NA	3 430	NA	3 066	364	327	NA	324	NA	2	NA	89	238
NO GOVERNMENT RENT SUBSIDY	3 552	NA	3 237	NA	2 888	349	315	NA	312	NA	2	NA	80	235
WITH GOVERNMENT RENT SUBSIDY	192	NA	181	NA	166	15	11	NA	11	NA	-	NA	9	2
NOT REPORTED	13	NA	12	NA	12	-	1	NA	1	NA	-	NA	-	1
NOT REPORTED	28	NA	23	NA	19	3	5	NA	4	NA	1	NA	-	5
GROSS RENT														
SPECIFIED RENTER OCCUPIED[3]	4 585	3 413	4 217	3 149	3 782	435	368	265	365	257	3	7	99	269
LESS THAN $80	553	1 302	463	1 145	384	78	90	157	90	155	-	3	12	78
$80 TO $99	262	678	234	665	186	49	28	13	27	13	1	-	4	24
$100 TO $124	375	990	340	978	286	55	34	12	34	12	-	-	10	24
$125 TO $149	465		433		380	53	32		32		-		7	25
$150 TO $174	518	242	489	239	442	47	30	3	30	3	-	-	7	23
$175 TO $199	504		482		431	51	22		22		-		9	13
$200 TO $224	445	45	428	44	401	27	17	1	17	1	-	-	11	6
$225 TO $249	378		358		346	12	20		20		-		11	8
$250 TO $274	269		262		256	5	8		8		-		6	2
$275 TO $299	233		229		221	9	4		4		-		2	2
$300 TO $324	125		123		120	3	2		2		-		1	2
$325 TO $349	81		77		73	5	3		3		-		3	-
$350 TO $374	69		66		56	10	3		3		-		2	1
$375 TO $399	45		45		42	3	-		-		-		-	-
$400 TO $449	62		59		58	2	2		2		-		1	1
$450 TO $499	19	5	16	4	16	-	2	-	2	-	-	-	1	2
$500 TO $549	15		15		15	-	-		-		-		-	-
$550 TO $599	2		2		2	-	-		-		-		-	-
$600 TO $699	2		2		2	-	-		-		-		-	-
$700 TO $749	-		-		-	-	-		-		-		-	-
$750 OR MORE	8		7		7	-	1		1		-		-	1
NO CASH RENT	156	152	86	74	60	26	70	78	68	73	2	4	10	60
MEDIAN	177	89	180	91	185	135	122	80-	122	80-	...	...	185	103
NONSUBSIDIZED RENTER OCCUPIED[4]	3 592	NA	3 272	NA	2 920	352	320	NA	317	NA	3	NA	80	240
LESS THAN $80	189	NA	114	NA	67	47	75	NA	75	NA	-	NA	10	65
$80 TO $99	170	NA	145	NA	106	39	25	NA	25	NA	1	NA	3	22
$100 TO $124	273	NA	242	NA	198	44	31	NA	31	NA	-	NA	9	22
$125 TO $149	363	NA	335	NA	293	43	28	NA	28	NA	-	NA	6	21
$150 TO $174	415	NA	390	NA	348	42	25	NA	25	NA	-	NA	7	18
$175 TO $199	438	NA	422	NA	382	40	16	NA	16	NA	-	NA	6	9
$200 TO $224	390	NA	375	NA	348	27	14	NA	14	NA	-	NA	8	6
$225 TO $249	354	NA	337	NA	326	12	17	NA	17	NA	-	NA	8	8
$250 TO $274	239	NA	232	NA	227	5	7	NA	7	NA	-	NA	5	2
$275 TO $299	208	NA	206	NA	197	9	2	NA	2	NA	-	NA	2	1
$300 TO $324	122	NA	120	NA	116	3	2	NA	2	NA	-	NA	1	2
$325 TO $349	77	NA	74	NA	69	5	3	NA	3	NA	-	NA	3	-
$350 TO $374	66	NA	64	NA	54	10	2	NA	2	NA	-	NA	1	1
$375 TO $399	45	NA	45	NA	42	3	-	NA	-	NA	-	NA	-	-
$400 TO $449	58	NA	56	NA	54	2	2	NA	2	NA	-	NA	1	1
$450 TO $499	17	NA	15	NA	15	-	2	NA	2	NA	-	NA	1	2
$500 TO $549	14	NA	14	NA	14	-	-	NA	-	NA	-	NA	-	-
$550 TO $599	2	NA	2	NA	2	-	-	NA	-	NA	-	NA	-	-
$600 TO $699	2	NA	2	NA	2	-	-	NA	-	NA	-	NA	-	-
$700 TO $749	-	NA	-	NA	-	-	-	NA	-	NA	-	NA	-	-
$750 OR MORE	8	NA	7	NA	7	-	1	NA	1	NA	-	NA	-	1
NO CASH RENT	144	NA	75	NA	52	23	69	NA	66	NA	2	NA	9	60
MEDIAN	192	NA	196	NA	203	145	120	NA	120	NA	...	NA	177	104

[1]LIMITED TO 1-UNIT STRUCTURES ON LESS THAN 10 ACRES AND NO BUSINESS ON PROPERTY.
[2]SUM OF PAYMENTS FOR REAL ESTATE TAXES, PROPERTY INSURANCE, UTILITIES, FUEL, WATER, GARBAGE AND TRASH COLLECTION, AND MORTGAGE AT TIME OF INTERVIEW.
[3]EXCLUDES 1-UNIT STRUCTURES ON 10 ACRES OR MORE.
[4]EXCLUDES 1-UNIT STRUCTURES ON 10 ACRES OR MORE, HOUSING UNITS IN PUBLIC HOUSING PROJECTS, AND HOUSING UNITS WITH GOVERNMENT RENT SUBSIDIES; INCLUDES UNITS WHERE THE SUBSIDIZED/NONSUBSIDIZED STATUS WAS NOT REPORTED.

TABLE A-7. FINANCIAL CHARACTERISTICS OF HOUSING UNITS WITH BLACK HOUSEHOLD HEAD: 1979 AND 1970--CONTINUED

(NUMBERS IN THOUSANDS. DATA BASED ON SAMPLE; SEE TEXT. FOR MINIMUM BASE FOR DERIVED FIGURES (PERCENT, MEDIAN, ETC.) AND MEANING OF SYMBOLS, SEE TEXT)

UNITED STATES	TOTAL		URBAN				RURAL							
			TOTAL		INSIDE SMSA'S	OUTSIDE SMSA'S	TOTAL		NONFARM		FARM		INSIDE SMSA'S	OUTSIDE SMSA'S
	1979	1970	1979	1970	1979	1979	1979	1970	1979	1970	1979	1970	1979	1979
GROSS RENT AS PERCENTAGE OF INCOME														
SPECIFIED RENTER OCCUPIED[1]	4 585	NA	4 217	NA	3 782	435	368	NA	365	NA	3	NA	99	269
LESS THAN 10 PERCENT	225	NA	192	NA	166	25	33	NA	33	NA	1	NA	7	26
10 TO 14 PERCENT	481	NA	443	NA	398	44	39	NA	39	NA	-	NA	10	29
15 TO 19 PERCENT	623	NA	580	NA	511	69	44	NA	44	NA	-	NA	17	27
20 TO 24 PERCENT	661	NA	618	NA	566	51	43	NA	43	NA	-	NA	13	30
25 TO 34 PERCENT	831	NA	777	NA	697	79	54	NA	54	NA	-	NA	14	40
35 TO 49 PERCENT	612	NA	576	NA	510	66	36	NA	36	NA	-	NA	13	23
50 TO 59 PERCENT	269	NA	255	NA	228	26	14	NA	14	NA	-	NA	4	10
60 PERCENT OR MORE	672	NA	640	NA	594	45	32	NA	32	NA	-	NA	10	22
NOT COMPUTED	210	NA	138	NA	110	28	72	NA	70	NA	2	NA	10	62
MEDIAN	27	NA	28	NA	28	27	24	NA	24	NA	...	NA	24	24
NONSUBSIDIZED RENTER OCCUPIED[2]	3 592	NA	3 272	NA	2 920	352	320	NA	317	NA	3	NA	80	240
LESS THAN 10 PERCENT	172	NA	142	NA	123	19	30	NA	30	NA	1	NA	7	23
10 TO 14 PERCENT	375	NA	344	NA	307	38	30	NA	30	NA	-	NA	10	20
15 TO 19 PERCENT	470	NA	434	NA	380	53	36	NA	36	NA	-	NA	12	24
20 TO 24 PERCENT	429	NA	395	NA	361	34	34	NA	34	NA	-	NA	9	25
25 TO 34 PERCENT	643	NA	595	NA	538	57	49	NA	49	NA	-	NA	12	37
35 TO 49 PERCENT	510	NA	479	NA	422	57	31	NA	31	NA	-	NA	10	21
50 TO 59 PERCENT	219	NA	207	NA	181	26	12	NA	12	NA	-	NA	2	10
60 PERCENT OR MORE	591	NA	562	NA	518	44	29	NA	29	NA	-	NA	10	20
NOT COMPUTED	184	NA	115	NA	90	25	69	NA	67	NA	2	NA	9	61
MEDIAN	29	NA	29	NA	30	29	24	NA	24	NA	...	NA	24	24
CONTRACT RENT														
SPECIFIED RENTER OCCUPIED[1]	4 585	3 413	4 217	3 149	3 782	435	368	265	365	257	3	7	99	269
LESS THAN $80	1 067	1 943	888	1 768	697	191	179	175	178	172	1	3	30	149
$80 TO $99	358	561	339	557	280	59	19	4	19	4	-	-	5	14
$100 TO $124	473	625	447	619	416	30	26	6	26	6	-	-	11	15
$125 TO $149	474		460		427	33	15		15		-		5	9
$150 TO $174	521	110	504	109	475	29	17	1	17	1	-	-	10	7
$175 TO $199	412		395		373	21	17		17		-		8	9
$200 TO $224	327	19	321	19	311	10	6	1	6	1	-	-	6	-
$225 TO $249	235		231		222	8	5		5		-		5	-
$250 TO $274	218		213		205	9	4		4		-		3	2
$275 TO $299	93		91		85	7	2		2		-		2	-
$300 TO $324	72		70		68	2	2		2		-		1	1
$325 TO $349	58		57		54	3	1		1		-		1	-
$350 TO $374	52		52		45	7	1		1		-		-	1
$375 TO $399	19		18		18	-	2		2		-		1	1
$400 TO $449	23		21		21	-	1		1		-		1	-
$450 TO $499	13	3	12	3	12	-	1	-	1	-	-	-	-	1
$500 TO $549	7		7		7	-	-		-		-		-	-
$550 TO $599	-		-		-	-	-		-		-		-	-
$600 TO $699	2		2		2	-	-		-		-		-	-
$700 TO $749	1		-		-	-	1		1		-		-	1
$750 OR MORE	5		5		5	-	-		-		-		-	-
NO CASH RENT	156	152	86	74	60	26	70	78	68	73	2	4	10	60
MEDIAN	141	80-	145	80-	152	84	80-	80-	80-	80-	...	...	120	80-

[1]EXCLUDES 1-UNIT STRUCTURES ON 10 ACRES OR MORE.
[2]EXCLUDES 1-UNIT STRUCTURES ON 10 ACRES OR MORE, HOUSING UNITS IN PUBLIC HOUSING PROJECTS, AND HOUSING UNITS WITH GOVERNMENT RENT SUBSIDIES; INCLUDES UNITS WHERE THE SUBSIDIZED/NONSUBSIDIZED STATUS WAS NOT REPORTED.

TABLE A-8. UTILIZATION CHARACTERISTICS AND SERVICES AVAILABLE FOR HOUSING UNITS WITH BLACK HOUSEHOLD HEAD: 1979

(NUMBERS IN THOUSANDS. DATA BASED ON SAMPLE, SEE TEXT. FOR MINIMUM BASE FOR DERIVED FIGURES (PERCENT, MEDIAN, ETC.) AND MEANING OF SYMBOLS, SEE TEXT)

UNITED STATES	TOTAL	URBAN			RURAL				
		TOTAL	INSIDE SMSA'S	OUTSIDE SMSA'S	TOTAL	NONFARM	FARM	INSIDE SMSA'S	OUTSIDE SMSA'S
ALL OCCUPIED HOUSING UNITS	8 355	7 086	6 271	815	1 269	1 205	64	304	964
BEDROOM PRIVACY									
OWNER OCCUPIED	3 711	2 866	2 486	381	845	812	33	198	647
BEDROOMS:									
NONE AND 1	118	94	82	12	25	25	-	7	17
2 OR MORE	3 593	2 773	2 404	369	821	788	33	190	630
NONE LACKING PRIVACY	3 172	2 491	2 199	293	680	655	25	168	512
1 OR MORE LACKING PRIVACY[1]	409	272	195	76	138	130	8	22	116
BATHROOM ACCESSED THROUGH BEDROOM[2]	261	173	117	56	88	86	2	13	75
OTHER ROOM ACCESSED THROUGH BEDROOM	291	195	142	53	96	89	8	17	79
NOT REPORTED	13	10	10	-	3	3	-	-	3
RENTER OCCUPIED	4 643	4 220	3 785	435	423	392	31	107	317
BEDROOMS:									
NONE AND 1	1 478	1 413	1 294	120	65	63	2	12	53
2 OR MORE	3 165	2 807	2 491	315	359	329	30	94	264
NONE LACKING PRIVACY	2 658	2 416	2 199	217	242	223	19	79	163
1 OR MORE LACKING PRIVACY[1]	498	381	283	98	117	106	11	15	102
BATHROOM ACCESSED THROUGH BEDROOM[2]	354	294	208	86	60	54	5	5	55
OTHER ROOM ACCESSED THROUGH BEDROOM	395	292	210	83	102	92	10	11	91
NOT REPORTED	10	10	10	-	-	-	-	-	-
EXTERMINATION SERVICE									
OWNER OCCUPIED	3 711	2 866	2 486	381	845	812	33	198	647
OCCUPIED 3 MONTHS OR LONGER	3 644	2 816	2 442	374	828	795	33	190	638
NO SIGNS OF MICE OR RATS	2 836	2 272	1 990	282	564	547	17	138	425
WITH SIGNS OF MICE OR RATS	777	523	433	90	254	239	15	49	205
WITH REGULAR EXTERMINATION SERVICE	67	59	54	5	8	8	-	1	6
WITH IRREGULAR EXTERMINATION SERVICE	199	168	148	20	31	29	2	7	24
NO EXTERMINATION SERVICE	505	291	226	65	214	201	13	40	174
NOT REPORTED	6	5	5	-	1	1	-	1	1
NOT REPORTED	31	21	19	2	10	9	1	2	8
OCCUPIED LESS THAN 3 MONTHS	67	50	43	6	18	18	-	8	9
RENTER OCCUPIED	4 643	4 220	3 785	435	423	392	31	107	317
OCCUPIED 3 MONTHS OR LONGER	4 224	3 828	3 450	377	396	366	30	94	303
NO SIGNS OF MICE OR RATS	2 815	2 575	2 313	262	240	230	10	68	172
WITH SIGNS OF MICE OR RATS	1 368	1 214	1 105	108	155	134	20	25	129
WITH REGULAR EXTERMINATION SERVICE	164	158	153	5	5	5	-	2	3
WITH IRREGULAR EXTERMINATION SERVICE	362	354	338	16	8	7	1	4	4
NO EXTERMINATION SERVICE	829	688	601	87	141	122	19	19	122
NOT REPORTED	13	13	13	-	-	-	-	-	-
NOT REPORTED	40	39	32	7	2	2	-	-	2
OCCUPIED LESS THAN 3 MONTHS	419	392	335	57	27	26	1	13	14
BOARDED-UP BUILDINGS ON SAME STREET									
OWNER OCCUPIED	3 711	2 866	2 486	381	845	812	33	198	647
YES	557	437	391	47	120	114	6	33	87
NO	3 146	2 426	2 092	334	721	694	27	165	555
NOT REPORTED	8	3	3	-	5	5	-	-	5
RENTER OCCUPIED	4 643	4 220	3 785	435	423	392	31	107	317
YES	1 020	961	913	48	59	53	5	15	44
NO	3 599	3 235	2 850	385	364	339	26	92	273
NOT REPORTED	24	24	22	2	1	1	-	-	1

[1]FIGURES MAY NOT ADD TO TOTAL BECAUSE MORE THAN 1 CONDITION MAY BE REPORTED FOR THE SAME HOUSING UNIT.
[2]LIMITED TO HOUSING UNITS WITH ONLY 1 FLUSH TOILET.

TABLE A-9. SELECTED STRUCTURAL CHARACTERISTICS AND DEFICIENCIES FOR HOUSING UNITS WITH BLACK HOUSEHOLD HEAD: 1979

(NUMBERS IN THOUSANDS. DATA BASED ON SAMPLE, SEE TEXT. FOR MINIMUM BASE FOR DERIVED FIGURES (PERCENT, MEDIAN, ETC.) AND MEANING OF SYMBOLS, SEE TEXT)

UNITED STATES	TOTAL	URBAN			RURAL				
		TOTAL	INSIDE SMSA'S	OUTSIDE SMSA'S	TOTAL	NONFARM	FARM	INSIDE SMSA'S	OUTSIDE SMSA'S
ALL OCCUPIED HOUSING UNITS	8 355	7 086	6 271	815	1 269	1 205	64	304	964
ELECTRIC WIRING									
OWNER OCCUPIED	3 711	2 866	2 486	381	845	812	33	198	647
ALL WIRING CONCEALED IN WALLS OR METAL COVERINGS	3 588	2 792	2 427	365	796	770	26	194	601
SOME OR ALL WIRING EXPOSED	110	63	48	15	47	40	7	4	43
NOT REPORTED	14	11	11	-	3	3	-	-	3
RENTER OCCUPIED	4 643	4 220	3 785	435	423	392	31	107	317
ALL WIRING CONCEALED IN WALLS OR METAL COVERINGS	4 363	3 995	3 590	405	368	341	27	98	270
SOME OR ALL WIRING EXPOSED	262	206	179	28	55	51	4	9	46
NOT REPORTED	19	19	17	2	-	-	-	-	-
ELECTRIC WALL OUTLETS									
OWNER OCCUPIED	3 711	2 866	2 486	381	845	812	33	198	647
WITH WORKING OUTLETS IN EACH ROOM	3 483	2 749	2 410	339	734	708	26	186	548
LACKING WORKING OUTLETS IN SOME OR ALL ROOMS	216	108	66	41	108	101	7	12	97
NOT REPORTED	12	10	10	-	3	3	-	-	3
RENTER OCCUPIED	4 643	4 220	3 785	435	423	392	31	107	317
WITH WORKING OUTLETS IN EACH ROOM	4 264	3 952	3 570	382	312	296	16	92	220
LACKING WORKING OUTLETS IN SOME OR ALL ROOMS	363	251	200	51	111	96	15	14	97
NOT REPORTED	17	17	15	2	-	-	-	-	-
ELECTRIC FUSES AND CIRCUIT BREAKERS[1]									
OWNER OCCUPIED	3 644	2 816	2 442	374	828	795	33	190	638
NO BLOWN FUSES OR TRIPPED BREAKER SWITCHES	3 119	2 406	2 072	334	713	686	27	169	544
WITH BLOWN FUSES OR TRIPPED BREAKER SWITCHES[2]	483	381	343	38	102	97	5	19	83
1 TIME	273	222	197	25	51	49	2	9	42
2 TIMES	107	80	75	5	28	24	3	4	23
3 TIMES OR MORE	93	72	65	7	21	21	-	4	17
NOT REPORTED	10	8	6	2	2	2	-	1	1
DON'T KNOW	12	8	8	-	4	4	-	1	3
NOT REPORTED	30	21	20	2	9	8	1	1	8
RENTER OCCUPIED	4 224	3 828	3 450	377	396	366	30	94	303
NO BLOWN FUSES OR TRIPPED BREAKER SWITCHES	3 625	3 278	2 944	334	347	320	26	82	264
WITH BLOWN FUSES OR TRIPPED BREAKER SWITCHES[2]	537	490	457	33	47	43	4	11	36
1 TIME	229	209	194	15	20	19	2	6	15
2 TIMES	129	120	115	5	9	8	1	2	7
3 TIMES OR MORE	159	142	132	10	17	16	2	4	13
NOT REPORTED	20	19	17	2	1	1	-	-	1
DON'T KNOW	20	17	14	4	2	2	-	-	2
NOT REPORTED	42	42	35	7	-	-	-	-	-
BASEMENT									
OWNER OCCUPIED	3 711	2 866	2 486	381	845	812	33	198	647
WITH BASEMENT	1 533	1 453	1 387	67	79	75	4	44	36
NO BASEMENT	2 179	1 413	1 099	314	766	737	29	154	612
RENTER OCCUPIED	4 643	4 220	3 785	435	423	392	31	107	317
WITH BASEMENT	1 979	1 950	1 878	73	28	27	1	19	10
NO BASEMENT	2 665	2 269	1 907	362	395	365	30	88	307
ROOF									
OWNER OCCUPIED	3 711	2 866	2 486	381	845	812	33	198	647
NO SIGNS OF WATER LEAKAGE	3 237	2 564	2 219	345	674	647	27	164	509
WITH SIGNS OF WATER LEAKAGE	432	265	231	34	167	161	6	33	134
DON'T KNOW	26	25	23	2	2	2	-	1	1
NOT REPORTED	16	13	13	-	3	3	-	-	3
RENTER OCCUPIED	4 643	4 220	3 785	435	423	392	31	107	317
NO SIGNS OF WATER LEAKAGE	3 613	3 330	2 963	367	283	268	15	81	202
WITH SIGNS OF WATER LEAKAGE	647	511	454	58	136	120	16	22	113
DON'T KNOW	367	363	356	7	4	4	-	3	1
NOT REPORTED	16	15	12	3	1	1	-	-	1
INTERIOR WALLS AND CEILINGS									
OWNER OCCUPIED	3 711	2 866	2 486	381	845	812	33	198	647
OPEN CRACKS OR HOLES:									
NO OPEN CRACKS OR HOLES	3 382	2 635	2 288	347	746	719	27	183	563
WITH OPEN CRACKS OR HOLES	324	229	196	33	95	89	5	14	81
NOT REPORTED	6	2	2	-	4	4	-	1	3
BROKEN PLASTER:									
NO BROKEN PLASTER	3 496	2 708	2 343	365	788	758	30	190	598
WITH BROKEN PLASTER	213	158	143	15	56	53	3	8	48
NOT REPORTED	1	-	-	-	1	1	-	-	1
PEELING PAINT:									
NO PEELING PAINT	3 471	2 680	2 318	362	790	760	31	188	602
WITH PEELING PAINT	239	184	166	19	55	53	2	9	45
NOT REPORTED	2	2	2	-	-	-	-	-	-
RENTER OCCUPIED	4 643	4 220	3 785	435	423	392	31	107	317
OPEN CRACKS OR HOLES:									
NO OPEN CRACKS OR HOLES	3 685	3 396	3 035	361	289	273	15	88	201
WITH OPEN CRACKS OR HOLES	950	815	742	73	135	119	16	18	116
NOT REPORTED	8	8	8	-	-	-	-	-	-
BROKEN PLASTER:									
NO BROKEN PLASTER	4 026	3 670	3 281	389	356	329	27	100	256
WITH BROKEN PLASTER	603	536	492	44	67	63	4	6	60
NOT REPORTED	14	14	12	2	1	1	-	-	1
PEELING PAINT:									
NO PEELING PAINT	3 922	3 574	3 187	387	348	327	21	96	252
WITH PEELING PAINT	713	637	590	47	76	66	10	10	65
NOT REPORTED	9	9	9	-	-	-	-	-	-

[1] LIMITED TO HOUSING UNITS OCCUPIED 3 MONTHS OR LONGER.
[2] MUST HAVE OCCURRED DURING THE LAST 3 MONTHS.

TABLE A-9. SELECTED STRUCTURAL CHARACTERISTICS AND DEFICIENCIES FOR HOUSING UNITS WITH BLACK HOUSEHOLD HEAD: 1979--CONTINUED

(NUMBERS IN THOUSANDS. DATA BASED ON SAMPLE, SEE TEXT. FOR MINIMUM BASE FOR DERIVED FIGURES (PERCENT, MEDIAN, ETC.) AND MEANING OF SYMBOLS, SEE TEXT)

UNITED STATES	TOTAL	URBAN			RURAL				
		TOTAL	INSIDE SMSA'S	OUTSIDE SMSA'S	TOTAL	NONFARM	FARM	INSIDE SMSA'S	OUTSIDE SMSA'S
ALL OCCUPIED HOUSING UNITS--CONTINUED									
INTERIOR FLOORS									
OWNER OCCUPIED	3 711	2 866	2 486	381	845	812	33	198	647
NO HOLES IN FLOOR	3 553	2 765	2 407	358	787	759	28	187	600
WITH HOLES IN FLOOR	116	61	46	15	55	50	5	10	45
NOT REPORTED	43	40	33	7	3	3	-	1	2
RENTER OCCUPIED	4 643	4 220	3 785	435	423	392	31	107	317
NO HOLES IN FLOOR	4 224	3 873	3 478	394	351	329	22	99	252
WITH HOLES IN FLOOR	361	290	254	37	70	61	9	7	63
NOT REPORTED	59	57	53	4	2	2	-	1	2
2 OR MORE UNITS IN STRUCTURE	3 510	3 423	3 200	223	87	87	1	38	49
COMMON STAIRWAYS									
OWNER OCCUPIED	285	279	274	5	5	5	-	1	5
WITH COMMON STAIRWAYS	212	209	206	3	2	2	-	1	2
NO LOOSE STEPS	200	198	194	3	2	2	-	1	2
RAILINGS NOT LOOSE	183	183	179	3	1	1	-	1	-
RAILINGS LOOSE	7	5	5	-	2	2	-	-	2
NO RAILINGS	10	10	10	-	-	-	-	-	-
NOT REPORTED	-	-	-	-	-	-	-	-	-
LOOSE STEPS	7	7	7	-	-	-	-	-	-
RAILINGS NOT LOOSE	5	5	5	-	-	-	-	-	-
RAILINGS LOOSE	2	2	2	-	-	-	-	-	-
NO RAILINGS	-	-	-	-	-	-	-	-	-
NOT REPORTED	-	-	-	-	-	-	-	-	-
NOT REPORTED	5	5	5	-	-	-	-	-	-
NO COMMON STAIRWAYS	73	70	68	2	3	3	-	-	3
RENTER OCCUPIED	3 225	3 144	2 925	218	82	81	1	37	45
WITH COMMON STAIRWAYS	2 471	2 441	2 331	110	30	30	-	24	6
NO LOOSE STEPS	2 249	2 220	2 126	94	29	29	-	24	5
RAILINGS NOT LOOSE	1 950	1 924	1 840	84	25	25	-	23	2
RAILINGS LOOSE	185	183	176	7	2	2	-	1	1
NO RAILINGS	101	99	96	3	2	2	-	-	2
NOT REPORTED	14	14	14	-	-	-	-	-	-
LOOSE STEPS	195	195	182	14	-	-	-	-	-
RAILINGS NOT LOOSE	113	113	104	8	-	-	-	-	-
RAILINGS LOOSE	71	71	67	3	-	-	-	-	-
NO RAILINGS	10	10	9	2	-	-	-	-	-
NOT REPORTED	2	2	2	-	-	-	-	-	-
NOT REPORTED	26	25	24	2	1	1	-	-	1
NO COMMON STAIRWAYS	754	703	594	108	52	51	1	13	38
LIGHT FIXTURES IN PUBLIC HALLS									
OWNER OCCUPIED	285	279	274	5	5	5	-	1	5
WITH PUBLIC HALLS	163	160	158	2	3	3	-	1	2
WITH LIGHT FIXTURES	153	150	148	2	3	3	-	1	2
ALL IN WORKING ORDER	148	145	144	2	3	3	-	1	2
SOME IN WORKING ORDER	5	5	5	-	-	-	-	-	-
NONE IN WORKING ORDER	-	-	-	-	-	-	-	-	-
NOT REPORTED	-	-	-	-	-	-	-	-	-
NO LIGHT FIXTURES	10	10	10	-	-	-	-	-	-
NO PUBLIC HALLS	117	114	111	3	2	2	-	-	2
NOT REPORTED	5	5	5	-	-	-	-	-	-
RENTER OCCUPIED	3 225	3 144	2 925	218	82	81	1	37	45
WITH PUBLIC HALLS	2 107	2 080	1 992	88	27	27	-	21	6
WITH LIGHT FIXTURES	2 041	2 015	1 941	74	26	26	-	21	5
ALL IN WORKING ORDER	1 689	1 668	1 608	60	21	21	-	17	4
SOME IN WORKING ORDER	322	317	303	14	5	5	-	4	2
NONE IN WORKING ORDER	28	28	28	-	-	-	-	-	-
NOT REPORTED	2	2	2	-	-	-	-	-	-
NO LIGHT FIXTURES	65	65	51	14	1	1	-	-	1
NO PUBLIC HALLS	1 099	1 045	917	129	54	53	1	16	38
NOT REPORTED	19	19	17	2	1	1	-	-	1
ALL OCCUPIED HOUSING UNITS	8 355	7 086	6 271	815	1 269	1 205	64	304	964
OVERALL OPINION OF STRUCTURE									
OWNER OCCUPIED	3 711	2 866	2 486	381	845	812	33	198	647
EXCELLENT	1 092	872	748	125	220	215	5	62	158
GOOD	1 795	1 430	1 269	161	365	350	15	89	276
FAIR	717	500	412	88	217	205	12	40	177
POOR	97	56	49	7	40	40	-	7	34
NOT REPORTED	11	8	8	-	3	3	-	-	3
RENTER OCCUPIED	4 643	4 220	3 785	435	423	392	31	107	317
EXCELLENT	554	511	443	68	43	41	1	17	26
GOOD	1 695	1 547	1 384	163	147	137	10	39	108
FAIR	1 838	1 668	1 506	162	170	161	9	43	127
POOR	538	477	437	40	61	51	10	8	54
NOT REPORTED	18	17	15	2	2	2	-	-	2

TABLE A-9. SELECTED STRUCTURAL CHARACTERISTICS AND DEFICIENCIES FOR HOUSING UNITS WITH BLACK HOUSEHOLD HEAD: 1979--CONTINUED

(NUMBERS IN THOUSANDS. DATA BASED ON SAMPLE, SEE TEXT. FOR MINIMUM BASE FOR DERIVED FIGURES (PERCENT, MEDIAN, ETC.) AND MEANING OF SYMBOLS, SEE TEXT)

UNITED STATES	TOTAL	URBAN			RURAL				
		TOTAL	INSIDE SMSA'S	OUTSIDE SMSA'S	TOTAL	NONFARM	FARM	INSIDE SMSA'S	OUTSIDE SMSA'S
UNITS OCCUPIED LAST WINTER	7 100	5 948	5 269	679	1 152	1 090	62	263	889
INSUFFICIENT HEAT									
ADDITIONAL HEAT SOURCE:									
OWNER OCCUPIED	3 525	2 728	2 364	364	797	764	33	179	618
WITH SPECIFIED HEATING EQUIPMENT[1]	2 884	2 418	2 178	239	466	454	12	128	338
NO ADDITIONAL HEAT SOURCE USED	2 451	2 063	1 859	204	388	377	11	106	281
USED KITCHEN STOVE, FIREPLACE, OR PORTABLE HEATER	364	301	274	27	63	61	1	17	46
NOT REPORTED	69	54	46	8	15	15	-	4	11
LACKING SPECIFIED HEATING EQUIPMENT OR NONE	641	310	186	124	331	311	21	51	280
RENTER OCCUPIED	3 575	3 220	2 904	316	355	326	29	84	270
WITH SPECIFIED HEATING EQUIPMENT[1]	2 922	2 763	2 583	181	159	151	8	55	104
NO ADDITIONAL HEAT SOURCE USED	2 135	2 014	1 871	143	121	115	6	40	81
USED KITCHEN STOVE, FIREPLACE, OR PORTABLE HEATER	686	655	629	26	31	29	2	11	20
NOT REPORTED	101	94	82	12	7	7	-	4	3
LACKING SPECIFIED HEATING EQUIPMENT OR NONE	653	457	322	135	196	175	21	29	167
ROOMS LACKING SPECIFIED HEAT SOURCE:									
OWNER OCCUPIED	3 525	2 728	2 364	364	797	764	33	179	618
WITH SPECIFIED HEATING EQUIPMENT[1]	2 884	2 418	2 178	239	466	454	12	128	338
NO ROOMS LACKING AIR DUCTS, REGISTERS, RADIATORS, OR HEATERS	2 143	1 815	1 666	149	327	320	7	93	234
ROOMS LACKING AIR DUCTS, REGISTERS, RADIATORS, OR HEATERS	675	550	467	84	124	119	5	30	95
1 ROOM	162	141	125	17	21	19	2	4	17
2 ROOMS	178	151	126	25	27	26	1	6	20
3 ROOMS OR MORE	335	258	216	42	77	75	2	20	57
NOT REPORTED	66	52	46	6	14	14	-	4	10
LACKING SPECIFIED HEATING EQUIPMENT OR NONE	641	310	186	124	331	311	21	51	280
RENTER OCCUPIED	3 575	3 220	2 904	316	355	326	29	84	270
WITH SPECIFIED HEATING EQUIPMENT[1]	2 922	2 763	2 583	181	159	151	8	55	104
NO ROOMS LACKING AIR DUCTS, REGISTERS, RADIATORS, OR HEATERS	2 130	2 042	1 962	79	88	83	5	35	53
ROOMS LACKING AIR DUCTS, REGISTERS, RADIATORS, OR HEATERS	688	625	535	91	63	60	2	16	47
1 ROOM	228	215	193	22	13	13	1	4	9
2 ROOMS	235	217	185	32	18	18	-	4	14
3 ROOMS OR MORE	225	194	157	37	32	30	2	8	24
NOT REPORTED	104	96	86	10	8	8	-	4	4
LACKING SPECIFIED HEATING EQUIPMENT OR NONE	653	457	322	135	196	175	21	29	167
HOUSING UNIT UNCOMFORTABLY COLD:									
OWNER OCCUPIED	3 525	2 728	2 364	364	797	764	33	179	618
WITH SPECIFIED HEATING EQUIPMENT[1]	2 884	2 418	2 178	239	466	454	12	128	338
LACKING SPECIFIED HEATING EQUIPMENT OR NONE	641	310	186	124	331	311	21	51	280
HOUSING UNIT NOT UNCOMFORTABLY COLD FOR 24 HOURS OR MORE	519	264	152	112	255	236	19	38	217
HOUSING UNIT UNCOMFORTABLY COLD FOR 24 HOURS OR MORE	110	38	26	12	72	70	2	12	60
NOT REPORTED	13	8	8	-	5	5	-	1	3
RENTER OCCUPIED	3 575	3 220	2 904	316	355	326	29	84	270
WITH SPECIFIED HEATING EQUIPMENT[1]	2 922	2 763	2 583	181	159	151	8	55	104
LACKING SPECIFIED HEATING EQUIPMENT OR NONE	653	457	322	135	196	175	21	29	167
HOUSING UNIT NOT UNCOMFORTABLY COLD FOR 24 HOURS OR MORE	481	352	239	112	130	116	14	19	111
HOUSING UNIT UNCOMFORTABLY COLD FOR 24 HOURS OR MORE	143	84	64	19	59	53	6	9	50
NOT REPORTED	29	22	18	4	7	6	1	2	5

[1]EXCLUDES ROOM HEATERS WITHOUT FLUE OR VENT, FIREPLACES, STOVES, AND PORTABLE HEATERS.

TABLE A-10. SELECTED NEIGHBORHOOD CHARACTERISTICS FOR HOUSING UNITS WITH BLACK HOUSEHOLD HEAD: 1979

(NUMBERS IN THOUSANDS. DATA BASED ON SAMPLE, SEE TEXT. FOR MINIMUM BASE FOR DERIVED FIGURES (PERCENT, MEDIAN, ETC.) AND MEANING OF SYMBOLS, SEE TEXT)

UNITED STATES	TOTAL	URBAN			RURAL				
		TOTAL	INSIDE SMSA'S	OUTSIDE SMSA'S	TOTAL	NONFARM	FARM	INSIDE SMSA'S	OUTSIDE SMSA'S
NEIGHBORHOOD CONDITIONS									
OWNER OCCUPIED	3 711	2 866	2 486	381	845	812	33	198	647
NO STREET OR HIGHWAY NOISE	2 360	1 774	1 527	248	585	562	23	132	454
WITH STREET OR HIGHWAY NOISE	1 336	1 077	944	133	259	249	10	66	193
NOT BOTHERSOME	756	585	505	80	171	163	8	40	131
BOTHERSOME	565	479	428	51	86	84	2	24	62
WOULD NOT LIKE TO MOVE	375	308	271	37	67	67	-	20	47
WOULD LIKE TO MOVE	188	169	155	15	19	17	2	4	15
NOT REPORTED	2	2	2	-	-	-	-	-	-
NOT REPORTED	15	13	12	2	2	2	-	2	-
NOT REPORTED	15	14	14	-	1	1	-	1	-
NO STREETS IN NEED OF REPAIR	2 619	2 127	1 882	245	492	473	19	117	375
WITH STREETS IN NEED OF REPAIR	1 077	725	589	135	352	339	14	80	272
NOT BOTHERSOME	353	223	184	39	130	125	5	27	102
BOTHERSOME	711	491	395	96	220	211	9	52	168
WOULD NOT LIKE TO MOVE	563	373	293	80	190	181	9	44	146
WOULD LIKE TO MOVE	147	116	102	15	30	30	-	8	22
NOT REPORTED	2	2	-	2	-	-	-	-	-
NOT REPORTED	12	10	10	-	2	2	-	1	1
NOT REPORTED	15	14	14	-	1	1	-	1	-
NO COMMERCIAL OR NONRESIDENTIAL ACTIVITIES	2 911	2 179	1 867	312	732	702	30	170	562
WITH COMMERCIAL OR NONRESIDENTIAL ACTIVITIES	787	674	606	68	113	110	3	27	85
NOT BOTHERSOME	633	539	486	52	94	91	3	23	71
BOTHERSOME	128	111	97	14	17	17	-	3	14
WOULD NOT LIKE TO MOVE	83	71	61	11	12	12	-	1	11
WOULD LIKE TO MOVE	45	40	36	3	5	5	-	1	4
NOT REPORTED	-	-	-	-	-	-	-	-	-
NOT REPORTED	26	25	23	2	2	2	-	2	-
NOT REPORTED	13	13	13	-	1	1	-	1	-
NO ODORS, SMOKE, OR GAS	3 343	2 575	2 227	348	768	737	31	175	592
WITH ODORS, SMOKE, OR GAS	352	275	243	32	77	75	2	22	55
NOT BOTHERSOME	93	67	59	8	26	24	2	5	21
BOTHERSOME	256	204	180	24	51	51	1	17	34
WOULD NOT LIKE TO MOVE	163	129	112	17	34	33	1	9	25
WOULD LIKE TO MOVE	89	72	66	5	18	18	-	8	10
NOT REPORTED	3	3	2	2	-	-	-	-	-
NOT REPORTED	3	3	3	-	-	-	-	-	-
NOT REPORTED	17	16	16	-	1	1	-	1	-
NO NEIGHBORHOOD CRIME	2 915	2 125	1 770	355	789	756	33	176	613
WITH NEIGHBORHOOD CRIME	778	725	700	25	54	54	-	21	33
NOT BOTHERSOME	213	201	195	7	12	12	-	4	8
BOTHERSOME	556	515	497	19	41	41	-	17	24
WOULD NOT LIKE TO MOVE	352	322	310	12	30	30	-	11	19
WOULD LIKE TO MOVE	202	190	184	7	11	11	-	6	5
NOT REPORTED	3	3	3	-	-	-	-	-	-
NOT REPORTED	9	8	8	-	1	1	-	-	1
NOT REPORTED	18	16	16	-	2	2	-	1	2
NO TRASH, LITTER, OR JUNK	2 718	2 054	1 767	287	664	636	28	150	514
WITH TRASH, LITTER, OR JUNK	979	799	705	94	180	174	5	47	132
NOT BOTHERSOME	268	194	158	37	74	71	3	20	53
BOTHERSOME	701	597	540	57	105	102	2	26	79
WOULD NOT LIKE TO MOVE	475	389	348	40	87	84	2	19	68
WOULD LIKE TO MOVE	220	201	185	17	18	18	-	8	11
NOT REPORTED	7	7	7	-	-	-	-	-	-
NOT REPORTED	10	8	8	-	1	1	-	1	1
NOT REPORTED	14	13	13	-	1	1	-	1	1
NO BOARDED-UP OR ABANDONED STRUCTURES	2 969	2 244	1 932	312	724	696	28	161	564
WITH BOARDED-UP OR ABANDONED STRUCTURES	724	606	537	68	118	115	3	36	82
NOT BOTHERSOME	360	284	239	45	77	73	3	23	54
BOTHERSOME	345	305	287	18	40	40	-	13	27
WOULD NOT LIKE TO MOVE	224	193	182	11	30	30	-	9	22
WOULD LIKE TO MOVE	118	109	102	7	9	9	-	4	5
NOT REPORTED	3	3	3	-	-	-	-	-	-
NOT REPORTED	18	16	12	5	1	1	-	-	1
NOT REPORTED	19	16	16	-	3	1	1	1	1
RENTER OCCUPIED	4 643	4 220	3 785	435	423	392	31	107	317
NO STREET OR HIGHWAY NOISE	2 671	2 368	2 103	266	303	284	19	73	230
WITH STREET OR HIGHWAY NOISE	1 954	1 837	1 669	167	118	105	12	32	86
NOT BOTHERSOME	1 148	1 068	970	97	81	72	9	19	61
BOTHERSOME	791	755	685	70	35	32	4	11	24
WOULD NOT LIKE TO MOVE	386	367	325	42	20	17	2	4	16
WOULD LIKE TO MOVE	402	387	359	28	16	14	2	7	9
NOT REPORTED	2	2	2	-	-	-	-	-	-
NOT REPORTED	15	14	14	-	2	2	-	2	-
NOT REPORTED	18	15	13	2	3	3	-	2	2
NO STREETS IN NEED OF REPAIR	3 504	3 211	2 873	338	292	275	17	76	216
WITH STREETS IN NEED OF REPAIR	1 110	985	890	95	125	111	14	27	98
NOT BOTHERSOME	445	389	349	40	56	51	5	13	43
BOTHERSOME	652	586	532	53	67	58	9	14	53
WOULD NOT LIKE TO MOVE	379	331	291	40	49	44	5	12	36
WOULD LIKE TO MOVE	271	253	240	14	18	14	4	2	16
NOT REPORTED	2	2	2	-	-	-	-	-	-
NOT REPORTED	13	10	9	2	2	2	-	-	2
NOT REPORTED	30	24	22	2	6	6	-	3	3
NO COMMERCIAL OR NONRESIDENTIAL ACTIVITIES	3 086	2 729	2 405	324	357	331	26	89	268
WITH COMMERCIAL OR NONRESIDENTIAL ACTIVITIES	1 533	1 471	1 362	109	63	57	5	16	47
NOT BOTHERSOME	1 388	1 332	1 232	100	56	50	5	14	42
BOTHERSOME	134	126	118	9	7	7	-	2	6
WOULD NOT LIKE TO MOVE	72	67	61	5	5	5	-	1	4
WOULD LIKE TO MOVE	62	60	56	3	2	2	-	1	2
NOT REPORTED	-	-	-	-	-	-	-	-	-
NOT REPORTED	12	12	12	-	-	-	-	-	-
NOT REPORTED	24	20	18	2	4	4	-	2	2

TABLE A-10. SELECTED NEIGHBORHOOD CHARACTERISTICS FOR HOUSING UNITS WITH BLACK HOUSEHOLD HEAD: 1979--CONTINUED

(NUMBERS IN THOUSANDS. DATA BASED ON SAMPLE, SEE TEXT. FOR MINIMUM BASE FOR DERIVED FIGURES (PERCENT, MEDIAN, ETC.) AND MEANING OF SYMBOLS, SEE TEXT)

UNITED STATES	TOTAL	URBAN			RURAL				
		TOTAL	INSIDE SMSA'S	OUTSIDE SMSA'S	TOTAL	NONFARM	FARM	INSIDE SMSA'S	OUTSIDE SMSA'S
NEIGHBORHOOD CONDITIONS--CONTINUED									
RENTER OCCUPIED--CONTINUED									
NO ODORS, SMOKE, OR GAS	4 108	3 711	3 314	396	398	369	29	100	297
WITH ODORS, SMOKE, OR GAS	515	492	456	37	22	20	2	5	17
NOT BOTHERSOME	169	161	156	5	8	7	1	2	6
BOTHERSOME	331	317	286	31	14	12	2	2	12
WOULD NOT LIKE TO MOVE	155	145	122	23	10	10	-	2	8
WOULD LIKE TO MOVE	177	173	164	9	4	2	2	-	4
NOT REPORTED	-	-	-	-	-	-	-	-	-
NOT REPORTED	14	14	14	-	-	-	-	-	-
NOT REPORTED	21	17	15	2	4	4	-	2	2
NO NEIGHBORHOOD CRIME	3 210	2 817	2 427	390	394	362	31	92	302
WITH NEIGHBORHOOD CRIME	1 397	1 371	1 329	42	26	26	-	13	13
NOT BOTHERSOME	448	443	429	14	6	6	-	4	2
BOTHERSOME	939	920	892	28	19	19	-	8	11
WOULD NOT LIKE TO MOVE	395	387	375	12	8	8	-	2	6
WOULD LIKE TO MOVE	542	531	515	16	11	11	-	5	6
NOT REPORTED	2	2	2	-	-	-	-	-	-
NOT REPORTED	10	8	8	-	2	2	-	2	-
NOT REPORTED	36	32	29	3	4	4	-	2	2
NO TRASH, LITTER, OR JUNK	3 150	2 793	2 448	345	357	332	26	88	269
WITH TRASH, LITTER, OR JUNK	1 469	1 407	1 318	88	62	57	5	16	46
NOT BOTHERSOME	421	389	354	35	32	29	3	9	24
BOTHERSOME	1 028	1 000	947	52	28	26	2	7	21
WOULD NOT LIKE TO MOVE	483	466	435	31	16	16	-	4	12
WOULD LIKE TO MOVE	541	530	509	21	11	9	2	2	9
NOT REPORTED	4	3	3	-	1	1	-	-	1
NOT REPORTED	20	19	17	2	2	2	-	-	2
NOT REPORTED	24	20	18	2	4	4	-	2	2
NO BOARDED-UP OR ABANDONED STRUCTURES	3 465	3 095	2 712	383	370	343	26	94	276
WITH BOARDED-UP OR ABANDONED STRUCTURES	1 153	1 103	1 053	50	51	46	5	11	40
NOT BOTHERSOME	601	561	522	40	40	37	3	10	29
BOTHERSOME	509	498	488	11	10	9	2	1	9
WOULD NOT LIKE TO MOVE	232	225	217	7	7	6	1	1	6
WOULD LIKE TO MOVE	277	274	270	3	3	2	1	-	3
NOT REPORTED	-	-	-	-	-	-	-	-	-
NOT REPORTED	44	43	43	-	1	1	-	-	1
NOT REPORTED	25	22	20	2	3	3	-	2	2
NEIGHBORHOOD CONDITIONS AND WISH TO MOVE[1]									
OWNER OCCUPIED	3 711	2 866	2 486	381	845	812	33	198	647
NO NEIGHBORHOOD CONDITIONS	1 062	818	708	110	244	235	9	52	192
WITH NEIGHBORHOOD CONDITIONS	2 637	2 037	1 767	270	600	576	24	145	455
NOT BOTHERSOME	934	685	569	117	249	236	13	58	191
BOTHERSOME	1 680	1 332	1 178	153	348	338	11	86	262
WOULD NOT LIKE TO MOVE	1 205	919	801	119	285	276	9	66	219
WOULD LIKE TO MOVE	466	403	371	32	63	61	2	20	43
NOT REPORTED	10	10	6	3	-	-	-	-	-
NOT REPORTED	23	20	20	-	3	3	-	1	1
NOT REPORTED	12	11	11	-	1	1	-	1	-
RENTER OCCUPIED	4 643	4 220	3 785	435	423	392	31	107	317
NO NEIGHBORHOOD CONDITIONS	1 085	923	763	160	161	154	8	40	122
WITH NEIGHBORHOOD CONDITIONS	3 542	3 283	3 010	273	259	236	23	65	193
NOT BOTHERSOME	1 327	1 195	1 074	120	133	121	12	32	101
BOTHERSOME	2 192	2 070	1 919	151	122	111	12	31	91
WOULD NOT LIKE TO MOVE	1 146	1 067	975	92	79	73	6	18	61
WOULD LIKE TO MOVE	1 042	1 000	941	59	43	37	6	13	30
NOT REPORTED	4	3	3	-	1	1	-	-	1
NOT REPORTED	22	19	17	2	4	4	-	2	2
NOT REPORTED	16	13	12	2	3	3	-	2	2
NEIGHBORHOOD SERVICES									
OWNER OCCUPIED	3 711	2 866	2 486	381	845	812	33	198	647
POLICE PROTECTION:									
SATISFACTORY POLICE PROTECTION	2 877	2 233	1 899	334	644	623	21	146	498
UNSATISFACTORY POLICE PROTECTION	550	412	376	35	139	130	8	35	104
WOULD NOT LIKE TO MOVE	367	255	229	26	112	104	8	27	85
WOULD LIKE TO MOVE	156	140	135	5	17	16	1	6	10
NOT REPORTED	26	16	13	3	10	10	-	1	9
DON'T KNOW	273	210	199	12	63	59	4	17	46
NOT REPORTED	11	11	11	-	-	-	-	-	-
OUTDOOR RECREATION FACILITIES:									
SATISFACTORY OUTDOOR RECREATION FACILITIES	2 000	1 778	1 570	208	222	215	7	63	158
UNSATISFACTORY OUTDOOR RECREATION FACILITIES	1 518	920	768	152	598	572	26	126	471
WOULD NOT LIKE TO MOVE	1 320	775	634	141	545	520	25	112	433
WOULD LIKE TO MOVE	126	100	99	2	26	25	1	6	20
NOT REPORTED	71	44	35	9	27	27	1	9	18
DON'T KNOW	182	157	136	20	26	26	-	8	18
NOT REPORTED	11	11	11	-	-	-	-	-	-
HOSPITALS OR HEALTH CLINICS:									
SATISFACTORY HOSPITALS OR HEALTH CLINICS	2 816	2 270	1 950	319	547	525	21	102	445
UNSATISFACTORY HOSPITALS OR HEALTH CLINICS	749	467	415	51	282	272	10	88	194
WOULD NOT LIKE TO MOVE	621	381	336	45	239	232	8	73	167
WOULD LIKE TO MOVE	71	45	44	2	25	24	1	7	18
NOT REPORTED	58	40	35	5	18	17	1	8	9
DON'T KNOW	135	119	109	10	16	15	1	8	8
NOT REPORTED	11	11	11	-	-	-	-	-	-

[1]WISH TO MOVE ONLY RELATES TO RESPONDENT'S OPINION OF SPECIFIC NEIGHBORHOOD CONDITIONS.

TABLE A-10. SELECTED NEIGHBORHOOD CHARACTERISTICS FOR HOUSING UNITS WITH BLACK HOUSEHOLD HEAD: 1979--CONTINUED

(NUMBERS IN THOUSANDS. DATA BASED ON SAMPLE, SEE TEXT. FOR MINIMUM BASE FOR DERIVED FIGURES (PERCENT, MEDIAN, ETC.) AND MEANING OF SYMBOLS, SEE TEXT)

UNITED STATES	TOTAL	URBAN			RURAL				
		TOTAL	INSIDE SMSA'S	OUTSIDE SMSA'S	TOTAL	NONFARM	FARM	INSIDE SMSA'S	OUTSIDE SMSA'S
NEIGHBORHOOD SERVICES--CONTINUED									
OWNER OCCUPIED--CONTINUED									
PUBLIC TRANSPORTATION:									
NO PUBLIC TRANSPORTATION IN AREA	1 211	516	271	244	695	667	28	152	543
PUBLIC TRANSPORTATION IN AREA	2 486	2 338	2 202	136	148	144	5	45	104
SATISFACTION:									
SATISFACTORY	1 870	1 757	1 647	110	113	109	4	30	83
UNSATISFACTORY	305	290	280	9	15	15	-	7	8
DON'T KNOW	307	290	272	17	17	17	1	7	11
NOT REPORTED	4	2	2	-	3	3	-	1	2
USAGE:									
USED BY A HOUSEHOLD MEMBER AT LEAST ONCE A WEEK	972	945	915	30	28	27	1	12	15
NOT USED BY A HOUSEHOLD MEMBER AT LEAST ONCE A WEEK	1 502	1 386	1 280	107	115	113	2	31	84
NOT REPORTED	12	7	7	-	5	4	2	1	4
NOT REPORTED	14	13	13	-	1	1	-	1	1
NEIGHBORHOOD SHOPPING:									
UNSATISFACTORY NEIGHBORHOOD SHOPPING	767	502	439	63	265	252	13	73	192
SATISFACTORY NEIGHBORHOOD SHOPPING	2 924	2 346	2 030	315	579	559	20	125	454
GROCERY OR DRUG STORE WITHIN 1 MILE	2 404	2 062	1 806	257	341	336	5	81	260
NO GROCERY OR DRUG STORE WITHIN 1 MILE	486	257	208	49	229	215	14	42	187
NOT REPORTED	35	26	16	10	8	8	1	1	8
DON'T KNOW	9	8	7	2	1	1	-	1	-
NOT REPORTED	10	10	10	-	1	1	-	-	1
ELEMENTARY SCHOOL:									
NO HOUSEHOLD MEMBERS AGE 5 THROUGH 13	2 385	1 854	1 582	272	532	503	29	118	414
WITH HOUSEHOLD MEMBERS AGE 5 THROUGH 13[1]	1 326	1 012	904	109	314	310	4	80	234
1 OR MORE CHILDREN IN PUBLIC ELEMENTARY SCHOOL	1 130	836	734	102	294	290	4	72	222
SATISFIED WITH PUBLIC ELEMENTARY SCHOOL	1 036	752	658	94	284	280	4	68	216
UNSATISFIED WITH PUBLIC ELEMENTARY SCHOOL	75	67	60	7	8	8	-	1	7
DON'T KNOW	17	14	14	-	2	2	-	2	-
NOT REPORTED	3	3	2	2	-	-	-	-	-
1 OR MORE CHILDREN IN PRIVATE ELEMENTARY SCHOOL	125	121	119	2	4	4	-	2	2
1 OR MORE CHILDREN IN OTHER SCHOOL OR NO SCHOOL	43	33	29	3	10	10	-	4	6
NOT REPORTED	38	32	31	2	6	6	-	1	5
SATISFACTORY PUBLIC ELEMENTARY SCHOOL	2 852	2 130	1 815	315	722	702	21	165	557
UNSATISFACTORY PUBLIC ELEMENTARY SCHOOL	267	237	221	17	30	28	2	9	21
DON'T KNOW	576	483	436	47	93	83	10	24	69
NOT REPORTED	16	16	15	2	-	-	-	-	-
PUBLIC ELEMENTARY SCHOOL WITHIN 1 MILE	2 491	2 228	1 987	242	263	261	2	71	192
NO PUBLIC ELEMENTARY SCHOOL WITHIN 1 MILE	1 131	563	432	131	569	539	30	125	444
NOT REPORTED	89	75	67	8	14	13	1	2	11
RENTER OCCUPIED	4 643	4 220	3 785	435	423	392	31	107	317
POLICE PROTECTION:									
SATISFACTORY POLICE PROTECTION	3 284	2 959	2 613	345	325	304	21	80	245
UNSATISFACTORY POLICE PROTECTION	832	772	733	38	60	56	5	14	46
WOULD NOT LIKE TO MOVE	444	399	375	25	45	41	4	11	34
WOULD LIKE TO MOVE	351	339	327	12	12	11	1	3	9
NOT REPORTED	37	34	32	2	3	3	-	-	3
DON'T KNOW	505	471	422	49	34	29	5	11	24
NOT REPORTED	22	18	17	2	4	4	-	2	2
OUTDOOR RECREATION FACILITIES:									
SATISFACTORY OUTDOOR RECREATION FACILITIES	2 658	2 532	2 265	267	125	123	2	50	76
UNSATISFACTORY OUTDOOR RECREATION FACILITIES	1 689	1 415	1 273	142	275	246	29	52	222
WOULD NOT LIKE TO MOVE	1 223	990	882	109	233	206	27	42	191
WOULD LIKE TO MOVE	371	347	325	23	24	22	2	6	17
NOT REPORTED	95	77	66	10	18	18	-	4	14
DON'T KNOW	278	258	234	24	21	21	-	3	17
NOT REPORTED	18	15	13	2	3	3	-	2	2
HOSPITALS OR HEALTH CLINICS:									
SATISFACTORY HOSPITALS OR HEALTH CLINICS	3 663	3 380	3 023	357	282	264	19	70	212
UNSATISFACTORY HOSPITALS OR HEALTH CLINICS	725	597	543	54	128	116	12	34	94
WOULD NOT LIKE TO MOVE	489	394	359	35	95	87	8	26	69
WOULD LIKE TO MOVE	181	160	146	14	21	18	3	3	18
NOT REPORTED	54	43	38	5	12	11	1	5	7
DON'T KNOW	236	226	204	22	10	9	1	1	9
NOT REPORTED	20	17	15	2	3	3	-	2	2
PUBLIC TRANSPORTATION:									
NO PUBLIC TRANSPORTATION IN AREA	864	541	267	274	324	299	25	66	257
PUBLIC TRANSPORTATION IN AREA	3 764	3 666	3 508	157	98	92	6	39	60
SATISFACTION:									
SATISFACTORY	3 011	2 942	2 815	127	69	64	5	27	42
UNSATISFACTORY	422	416	409	7	7	7	-	5	2
DON'T KNOW	324	304	280	24	20	19	2	7	13
NOT REPORTED	7	4	4	-	2	2	-	-	2
USAGE:									
USED BY A HOUSEHOLD MEMBER AT LEAST ONCE A WEEK	2 094	2 080	2 039	41	14	14	-	8	6
NOT USED BY A HOUSEHOLD MEMBER AT LEAST ONCE A WEEK	1 661	1 579	1 462	117	83	76	6	31	52
NOT REPORTED	9	7	7	-	2	2	-	-	2
NOT REPORTED	15	13	10	3	2	2	-	2	-
NEIGHBORHOOD SHOPPING:									
UNSATISFACTORY NEIGHBORHOOD SHOPPING	735	615	545	70	120	103	17	25	95
SATISFACTORY NEIGHBORHOOD SHOPPING	3 873	3 572	3 211	361	301	287	14	80	221
GROCERY OR DRUG STORE WITHIN 1 MILE	3 439	3 246	2 935	311	193	187	6	53	139
NO GROCERY OR DRUG STORE WITHIN 1 MILE	387	286	240	45	102	93	8	27	75
NOT REPORTED	47	41	35	5	6	6	-	-	6
DON'T KNOW	21	20	18	2	1	1	-	-	1
NOT REPORTED	15	13	12	2	2	2	-	2	-

[1]FIGURES WILL NOT ADD TO TOTAL BECAUSE MORE THAN 1 TYPE OF SCHOOL REPORTED FOR SAME HOUSEHOLD.

TABLE A-10. SELECTED NEIGHBORHOOD CHARACTERISTICS FOR HOUSING UNITS WITH BLACK HOUSEHOLD HEAD: 1979--CONTINUED

(NUMBERS IN THOUSANDS. DATA BASED ON SAMPLE, SEE TEXT. FOR MINIMUM BASE FOR DERIVED FIGURES (PERCENT, MEDIAN, ETC.) AND MEANING OF SYMBOLS, SEE TEXT)

UNITED STATES	TOTAL	URBAN			RURAL				
		TOTAL	INSIDE SMSA'S	OUTSIDE SMSA'S	TOTAL	NONFARM	FARM	INSIDE SMSA'S	OUTSIDE SMSA'S
NEIGHBORHOOD SERVICES--CONTINUED									
RENTER OCCUPIED--CONTINUED									
ELEMENTARY SCHOOL:									
NO HOUSEHOLD MEMBERS AGE 5 THROUGH 13	3 123	2 863	2 564	299	261	242	19	58	203
WITH HOUSEHOLD MEMBERS AGE 5 THROUGH 13[1]	1 520	1 357	1 221	136	163	151	12	48	114
1 OR MORE CHILDREN IN PUBLIC ELEMENTARY SCHOOL	1 352	1 204	1 069	134	148	137	11	44	104
SATISFIED WITH PUBLIC ELEMENTARY SCHOOL	1 224	1 079	949	131	144	133	11	42	102
UNSATISFIED WITH PUBLIC ELEMENTARY SCHOOL	93	90	88	2	3	3	-	1	2
DON'T KNOW	32	32	31	2	-	-	-	-	-
NOT REPORTED	2	2	2	-	1	1	-	-	1
1 OR MORE CHILDREN IN PRIVATE ELEMENTARY SCHOOL	90	88	86	2	2	2	-	-	2
1 OR MORE CHILDREN IN OTHER SCHOOL OR NO SCHOOL	62	55	50	5	7	6	1	2	5
NOT REPORTED	30	23	23	-	6	6	-	3	3
SATISFACTORY PUBLIC ELEMENTARY SCHOOL	3 146	2 805	2 461	344	341	313	28	80	261
UNSATISFACTORY PUBLIC ELEMENTARY SCHOOL	294	282	272	10	12	12	1	4	8
DON'T KNOW	1 182	1 114	1 036	79	68	66	2	21	47
NOT REPORTED	21	19	17	2	2	2	-	2	1
PUBLIC ELEMENTARY SCHOOL WITHIN 1 MILE	3 540	3 382	3 094	288	157	150	7	49	109
NO PUBLIC ELEMENTARY SCHOOL WITHIN 1 MILE	874	620	498	122	253	229	24	55	199
NOT REPORTED	230	217	194	24	13	13	-	3	9
SELECTED NEIGHBORHOOD SERVICES AND WISH TO MOVE[2]									
OWNER OCCUPIED	3 711	2 866	2 486	381	845	812	33	198	647
SATISFACTORY NEIGHBORHOOD SERVICES	1 343	1 216	1 063	153	128	121	7	32	95
UNSATISFACTORY NEIGHBORHOOD SERVICES	2 342	1 625	1 397	228	717	691	26	165	552
WOULD NOT LIKE TO MOVE	1 038	656	542	114	382	361	21	81	301
WOULD LIKE TO MOVE	1 227	911	808	104	316	312	4	77	239
NOT REPORTED	76	57	47	10	19	18	1	7	12
DON'T KNOW OR NOT REPORTED	27	26	26	-	1	1	-	1	-
RENTER OCCUPIED	4 643	4 220	3 785	435	423	392	31	107	317
SATISFACTORY NEIGHBORHOOD SERVICES	1 906	1 827	1 652	175	79	78	1	27	52
UNSATISFACTORY NEIGHBORHOOD SERVICES	2 674	2 335	2 092	243	339	309	30	78	261
WOULD NOT LIKE TO MOVE	984	826	740	86	158	143	16	26	132
WOULD LIKE TO MOVE	1 597	1 427	1 279	148	169	155	15	47	122
NOT REPORTED	93	82	73	9	12	12	-	5	7
DON'T KNOW OR NOT REPORTED	63	58	41	17	5	5	-	2	4
OVERALL OPINION OF NEIGHBORHOOD									
OWNER OCCUPIED	3 711	2 866	2 486	381	845	812	33	198	647
EXCELLENT	731	563	481	82	168	161	7	51	117
GOOD	1 818	1 369	1 175	194	449	431	18	97	353
FAIR	1 006	804	708	97	202	194	8	44	157
POOR	140	114	108	7	26	26	-	6	20
NOT REPORTED	16	15	15	-	1	1	-	-	1
RENTER OCCUPIED	4 643	4 220	3 785	435	423	392	31	107	317
EXCELLENT	501	439	362	77	62	61	1	21	41
GOOD	1 927	1 709	1 493	216	218	199	19	49	169
FAIR	1 803	1 683	1 557	126	120	111	9	33	87
POOR	393	372	360	12	21	19	2	2	18
NOT REPORTED	20	17	13	3	3	3	-	2	2

[1]FIGURES WILL NOT ADD TO TOTAL BECAUSE MORE THAN 1 TYPE OF SCHOOL REPORTED FOR SAME HOUSEHOLD.
[2]SATISFACTION AND WISH TO MOVE ONLY RELATES TO RESPONDENT'S OPINION OF POLICE PROTECTION, OUTDOOR RECREATION FACILITIES, AND HOSPITALS OR HEALTH CLINICS.

TABLE A-11. GENERAL CHARACTERISTICS OF HOUSING UNITS WITH HOUSEHOLD HEAD OF SPANISH ORIGIN: 1979 AND 1970

(NUMBERS IN THOUSANDS. DATA BASED ON SAMPLE, SEE TEXT. FOR MINIMUM BASE FOR DERIVED FIGURES (PERCENT, MEDIAN, ETC.) AND MEANING OF SYMBOLS, SEE TEXT)

UNITED STATES	TOTAL		URBAN		RURAL	
	1979	1970	1979	1970	1979	1970
ALL OCCUPIED HOUSING UNITS	3 931	2 251	3 418	2 001	514	250
TENURE						
OWNER OCCUPIED	1 684	979	1 388	825	296	153
PERCENT OF ALL OCCUPIED	42.8	43.5	40.6	41.2	57.6	61.2
RENTER OCCUPIED	2 247	1 272	2 029	1 175	218	97
COOPERATIVES AND CONDOMINIUMS						
OWNER OCCUPIED	39	NA	36	NA	3	NA
COOPERATIVE OWNERSHIP	9	NA	9	NA	-	NA
CONDOMINIUM OWNERSHIP	30	NA	27	NA	3	NA
UNITS IN STRUCTURE						
OWNER OCCUPIED	1 684	979	1 388	825	296	153
1, DETACHED	1 434	859	1 200	723	234	136
1, ATTACHED	59	24	53	24	6	1
2 TO 4	94	58	88	55	6	3
5 OR MORE	34	15	31	14	3	1
MOBILE HOME OR TRAILER	63	23	17	10	46	13
RENTER OCCUPIED	2 247	1 272	2 029	1 175	218	97
1, DETACHED	569	397	429	317	141	80
1, ATTACHED	88	52	78	51	11	1
2 TO 4	587	276	555	270	32	6
5 TO 9	324	538	317	533	7	5
10 TO 19	206		200		6	
20 TO 49	216		214		4	
50 OR MORE	228		227		1	
MOBILE HOME OR TRAILER	26	9	9	4	17	5
YEAR STRUCTURE BUILT						
OWNER OCCUPIED	1 684	979	1 388	825	296	153
APRIL 1970 OR LATER	395	NA	256	NA	139	NA
1965 TO MARCH 1970	197	110	164	82	33	28
1960 TO 1964	158	127	134	103	24	24
1950 TO 1959	376	301	348	269	29	32
1940 TO 1949	205	162	186	140	20	22
1939 OR EARLIER	352	279	301	232	51	48
RENTER OCCUPIED	2 247	1 272	2 029	1 175	218	97
APRIL 1970 OR LATER	309	NA	263	NA	46	NA
1965 TO MARCH 1970	167	88	144	79	23	9
1960 TO 1964	180	108	165	99	15	8
1950 TO 1959	368	209	340	193	28	17
1940 TO 1949	266	230	237	212	28	18
1939 OR EARLIER	958	637	880	592	78	45
PLUMBING FACILITIES						
OWNER OCCUPIED	1 684	979	1 388	825	296	153
WITH ALL PLUMBING FACILITIES	1 661	918	1 376	794	284	124
LACKING SOME OR ALL PLUMBING FACILITIES	23	61	12	31	11	30
RENTER OCCUPIED	2 247	1 272	2 029	1 175	218	97
WITH ALL PLUMBING FACILITIES	2 179	1 186	1 984	1 113	195	73
LACKING SOME OR ALL PLUMBING FACILITIES	69	86	45	62	23	24
COMPLETE BATHROOMS						
OWNER OCCUPIED	1 684	NA	1 388	NA	296	NA
1	844	NA	686	NA	158	NA
1 AND ONE-HALF	229	NA	193	NA	35	NA
2 OR MORE	582	NA	494	NA	88	NA
ALSO USED BY ANOTHER HOUSEHOLD	-	NA	-	NA	-	NA
NONE	29	NA	15	NA	14	NA
RENTER OCCUPIED	2 247	NA	2 029	NA	218	NA
1	1 914	NA	1 760	NA	153	NA
1 AND ONE-HALF	105	NA	92	NA	13	NA
2 OR MORE	138	NA	109	NA	29	NA
ALSO USED BY ANOTHER HOUSEHOLD	24	NA	24	NA	-	NA
NONE	66	NA	43	NA	23	NA
COMPLETE KITCHEN FACILITIES						
OWNER OCCUPIED	1 684	NA	1 388	NA	296	NA
FOR EXCLUSIVE USE OF HOUSEHOLD	1 675	NA	1 387	NA	289	NA
ALSO USED BY ANOTHER HOUSEHOLD	-	NA	-	NA	-	NA
NO COMPLETE KITCHEN FACILITIES	9	NA	2	NA	7	NA
RENTER OCCUPIED	2 247	NA	2 029	NA	218	NA
FOR EXCLUSIVE USE OF HOUSEHOLD	2 181	NA	1 972	NA	210	NA
ALSO USED BY ANOTHER HOUSEHOLD	18	NA	18	NA	-	NA
NO COMPLETE KITCHEN FACILITIES	48	NA	40	NA	8	NA

TABLE A-11. GENERAL CHARACTERISTICS OF HOUSING UNITS WITH HOUSEHOLD HEAD OF SPANISH ORIGIN: 1979 AND 1970--CONTINUED

(NUMBERS IN THOUSANDS. DATA BASED ON SAMPLE, SEE TEXT. FOR MINIMUM BASE FOR DERIVED FIGURES (PERCENT, MEDIAN, ETC.) AND MEANING OF SYMBOLS, SEE TEXT)

UNITED STATES	TOTAL		URBAN		RURAL	
	1979	1970	1979	1970	1979	1970
ALL OCCUPIED HOUSING UNITS--CON.						
ROOMS						
OWNER OCCUPIED	1 684	979	1 388	825	296	153
1 ROOM	6	23	5	19	1	5
2 ROOMS	9		7		2	
3 ROOMS	54	61	40	49	14	13
4 ROOMS	239	190	176	154	63	36
5 ROOMS	559	319	465	271	94	48
6 ROOMS	456	233	390	200	66	32
7 ROOMS OR MORE	361	153	306	133	55	20
MEDIAN	5.4	5.7	5.5	5.7	5.2	5.5
RENTER OCCUPIED	2 247	1 272	2 029	1 175	218	97
1 ROOM	71	175	66	163	5	11
2 ROOMS	171		158		13	
3 ROOMS	562	305	532	288	30	17
4 ROOMS	783	423	708	389	75	33
5 ROOMS	422	237	366	217	56	20
6 ROOMS	176	98	153	88	24	10
7 ROOMS OR MORE	61	35	46	29	16	6
MEDIAN	3.9	4.4	3.9	4.3	4.3	4.6
BEDROOMS						
OWNER OCCUPIED	1 684	979	1 388	825	296	153
NONE	6	80	5	64	1	16
1	60		50		10	
2	459	321	372	267	88	54
3	891	446	745	381	146	65
4 OR MORE	267	132	216	113	51	18
RENTER OCCUPIED	2 247	1 272	2 029	1 175	218	97
NONE	109	76	103	71	6	5
1	724	424	680	404	44	20
2	932	513	849	470	84	43
3	395	214	330	191	65	23
4 OR MORE	87	45	67	39	19	6
HEATING EQUIPMENT						
OWNER OCCUPIED	1 684	979	1 388	825	296	153
WARM-AIR FURNACE	744	332	602	284	142	48
HEAT PUMP	36		30		6	
STEAM OR HOT WATER	111	84	104	77	7	7
BUILT-IN ELECTRIC UNITS	80	38	59	30	21	8
FLOOR, WALL, OR PIPELESS FURNACE	301	169	274	156	26	12
ROOM HEATERS WITH FLUE	99	160	72	129	28	31
ROOM HEATERS WITHOUT FLUE	179	96	142	75	37	21
FIREPLACES, STOVES, OR PORTABLE HEATERS	87	85	67	61	20	24
NONE	45	15	37	13	8	2
RENTER OCCUPIED	2 247	1 272	2 029	1 175	218	97
WARM-AIR FURNACE	451	168	401	153	50	14
HEAT PUMP	14		12		2	
STEAM OR HOT WATER	691	437	688	435	3	2
BUILT-IN ELECTRIC UNITS	115	56	97	52	18	4
FLOOR, WALL, OR PIPELESS FURNACE	492	155	452	145	39	9
ROOM HEATERS WITH FLUE	158	204	132	179	25	25
ROOM HEATERS WITHOUT FLUE	177	107	132	86	45	21
FIREPLACES, STOVES, OR PORTABLE HEATERS	71	94	45	77	26	17
NONE	80	52	69	48	10	3
ALL OCCUPIED HOUSING UNITS	3 931	2 251	3 418	2 001	514	250
HOUSE HEATING FUEL						
UTILITY GAS	2 426	1 463	2 202	1 370	224	93
BOTTLED, TANK, OR LP GAS	134	117	20	44	115	74
FUEL OIL	645	392	614	354	31	38
KEROSENE, ETC	3		1		1	
ELECTRICITY	560	146	458	127	102	19
COAL OR COKE	2	37	2	30	-	7
WOOD	37	16	15	3	22	13
OTHER FUEL	-	13	-	12	-	-
NONE	125	67	106	61	18	6
WATER HEATING FUEL[1]						
UTILITY GAS	2 524	NA	2 340	NA	184	NA
BOTTLED, TANK, OR LP GAS	124	NA	18	NA	106	NA
FUEL OIL, KEROSENE, ETC	539	NA	532	NA	6	NA
ELECTRICITY	686	NA	493	NA	193	NA
COAL OR COKE	3	NA	3	NA	-	NA
WOOD	-	NA	-	NA	-	NA
OTHER FUEL	5	NA	5	NA	-	NA
NONE	3	NA	3	NA	-	NA
COOKING FUEL						
UTILITY GAS	2 746	1 676	2 573	1 597	173	79
BOTTLED, TANK, OR LP GAS	180	144	28	60	152	83
ELECTRICITY	982	386	803	310	179	76
FUEL OIL, KEROSENE, ETC	2	19	2	16	-	2
COAL OR COKE	-	3	-	3	-	1
WOOD	8	10	-	3	8	7
OTHER FUEL	2	3	-	3	2	1
NONE	11	10	11	9	-	1

[1]LIMITED TO HOUSING UNITS WITH HOT PIPED WATER.

TABLE A-11. GENERAL CHARACTERISTICS OF HOUSING UNITS WITH HOUSEHOLD HEAD OF SPANISH ORIGIN: 1979 AND 1970--CONTINUED

(NUMBERS IN THOUSANDS. DATA BASED ON SAMPLE. SEE TEXT. FOR MINIMUM BASE FOR DERIVED FIGURES (PERCENT, MEDIAN, ETC.) AND MEANING OF SYMBOLS, SEE TEXT)

UNITED STATES	TOTAL		URBAN		RURAL	
	1979	1970	1979	1970	1979	1970
ALL OCCUPIED HOUSING UNITS--CON.						
AIR CONDITIONING						
ROOM UNIT(S)	890	NA	790	NA	100	NA
CENTRAL SYSTEM	735	NA	611	NA	124	NA
NONE	2 306	NA	2 016	NA	290	NA
TELEPHONE AVAILABLE						
YES	3 167	1 615	2 785	1 461	382	155
NO	764	636	633	540	131	96
PERSONS						
OWNER OCCUPIED	1 684	979	1 388	825	296	153
1 PERSON	132	66	100	52	32	14
2 PERSONS	298	179	251	144	47	36
3 PERSONS	328	161	271	136	57	25
4 PERSONS	379	179	311	155	67	23
5 PERSONS	251	143	211	122	40	20
6 PERSONS	160	105	135	91	25	14
7 PERSONS OR MORE	137	146	110	125	27	21
MEDIAN	3.7	4.5	3.7	4.5	3.7	4.1
RENTER OCCUPIED	2 247	1 272	2 029	1 175	218	97
1 PERSON	403	189	370	178	32	11
2 PERSONS	528	252	488	239	40	13
3 PERSONS	512	252	476	236	37	16
4 PERSONS	355	217	313	201	42	16
5 PERSONS	214	147	186	135	28	12
6 PERSONS	101	87	87	78	14	9
7 PERSONS OR MORE	135	128	110	108	25	20
MEDIAN	2.9	3.8	2.8	3.7	3.5	4.5
PERSONS PER ROOM						
OWNER OCCUPIED	1 684	979	1 388	825	296	153
0.50 OR LESS	605	758	502	639	103	119
0.51 TO 1.00	855		711		144	
1.01 TO 1.50	164	148	128	126	36	22
1.51 OR MORE	60	73	47	60	13	13
RENTER OCCUPIED	2 247	1 272	2 029	1 175	218	97
0.50 OR LESS	685	911	616	853	69	57
0.51 TO 1.00	1 141		1 051		90	
1.01 TO 1.50	272	223	239	204	33	19
1.51 OR MORE	150	139	124	118	26	21
WITH ALL PLUMBING FACILITIES	3 839	2 104	3 361	1 907	479	197
OWNER OCCUPIED	1 661	918	1 376	794	284	124
0.50 OR LESS	600	719	500	619	100	100
0.51 TO 1.00	842		703		140	
1.01 TO 1.50	161	137	126	122	35	16
1.51 OR MORE	58	62	47	54	10	8
RENTER OCCUPIED	2 179	1 186	1 984	1 113	195	73
0.50 OR LESS	668	859	606	814	62	45
0.51 TO 1.00	1 102		1 018		84	
1.01 TO 1.50	267	212	237	197	30	15
1.51 OR MORE	142	115	122	103	19	13
HOUSEHOLD COMPOSITION BY AGE OF HEAD						
OWNER OCCUPIED	1 684	NA	1 388	NA	296	NA
2-OR-MORE-PERSON HOUSEHOLDS	1 552	NA	1 289	NA	263	NA
MALE HEAD, WIFE PRESENT, NO NONRELATIVES	1 288	NA	1 057	NA	231	NA
UNDER 25 YEARS	47	NA	35	NA	11	NA
25 TO 29 YEARS	147	NA	106	NA	41	NA
30 TO 34 YEARS	184	NA	149	NA	35	NA
35 TO 44 YEARS	335	NA	272	NA	63	NA
45 TO 64 YEARS	459	NA	396	NA	63	NA
65 YEARS AND OVER	115	NA	97	NA	18	NA
OTHER MALE HEAD	97	NA	90	NA	8	NA
UNDER 45 YEARS	58	NA	54	NA	4	NA
45 TO 64 YEARS	27	NA	24	NA	3	NA
65 YEARS AND OVER	12	NA	12	NA	1	NA
FEMALE HEAD	167	NA	142	NA	24	NA
UNDER 45 YEARS	83	NA	72	NA	11	NA
45 TO 64 YEARS	58	NA	49	NA	9	NA
65 YEARS AND OVER	25	NA	21	NA	4	NA
1-PERSON HOUSEHOLDS	132	NA	100	NA	32	NA
MALE HEAD	53	NA	41	NA	11	NA
UNDER 45 YEARS	31	NA	27	NA	4	NA
45 TO 64 YEARS	13	NA	9	NA	4	NA
65 YEARS AND OVER	9	NA	5	NA	4	NA
FEMALE HEAD	79	NA	58	NA	21	NA
UNDER 45 YEARS	8	NA	7	NA	2	NA
45 TO 64 YEARS	20	NA	14	NA	6	NA
65 YEARS AND OVER	51	NA	38	NA	14	NA

TABLE A-11. GENERAL CHARACTERISTICS OF HOUSING UNITS WITH HOUSEHOLD HEAD OF SPANISH ORIGIN: 1979 AND 1970--CONTINUED

(NUMBERS IN THOUSANDS. DATA BASED ON SAMPLE, SEE TEXT. FOR MINIMUM BASE FOR DERIVED FIGURES (PERCENT, MEDIAN, ETC.) AND MEANING OF SYMBOLS, SEE TEXT)

UNITED STATES	TOTAL		URBAN		RURAL	
	1979	1970	1979	1970	1979	1970
ALL OCCUPIED HOUSING UNITS--CONTINUED						
HOUSEHOLD COMPOSITION BY AGE OF HEAD--CONTINUED						
RENTER OCCUPIED	2 247	NA	2 029	NA	218	NA
2-OR-MORE-PERSON HOUSEHOLDS	1 844	NA	1 659	NA	185	NA
MALE HEAD, WIFE PRESENT, NO NONRELATIVES	1 105	NA	962	NA	143	NA
UNDER 25 YEARS	207	NA	182	NA	24	NA
25 TO 29 YEARS	252	NA	215	NA	38	NA
30 TO 34 YEARS	182	NA	161	NA	21	NA
35 TO 44 YEARS	193	NA	170	NA	23	NA
45 TO 64 YEARS	205	NA	176	NA	29	NA
65 YEARS AND OVER	65	NA	58	NA	7	NA
OTHER MALE HEAD	210	NA	189	NA	21	NA
UNDER 45 YEARS	185	NA	167	NA	19	NA
45 TO 64 YEARS	16	NA	14	NA	2	NA
65 YEARS AND OVER	8	NA	8	NA	1	NA
FEMALE HEAD	530	NA	509	NA	21	NA
UNDER 45 YEARS	398	NA	385	NA	14	NA
45 TO 64 YEARS	107	NA	100	NA	7	NA
65 YEARS AND OVER	25	NA	24	NA	1	NA
1-PERSON HOUSEHOLDS	403	NA	370	NA	32	NA
MALE HEAD	213	NA	196	NA	16	NA
UNDER 45 YEARS	136	NA	128	NA	7	NA
45 TO 64 YEARS	48	NA	44	NA	4	NA
65 YEARS AND OVER	29	NA	24	NA	5	NA
FEMALE HEAD	190	NA	174	NA	16	NA
UNDER 45 YEARS	82	NA	71	NA	10	NA
45 TO 64 YEARS	50	NA	48	NA	2	NA
65 YEARS AND OVER	58	NA	54	NA	4	NA
PERSONS 65 YEARS OLD AND OVER						
OWNER OCCUPIED	1 684	NA	1 388	NA	296	NA
NONE	1 405	NA	1 155	NA	250	NA
1 PERSON	200	NA	166	NA	34	NA
2 PERSONS OR MORE	80	NA	67	NA	12	NA
RENTER OCCUPIED	2 247	NA	2 029	NA	218	NA
NONE	2 026	NA	1 831	NA	195	NA
1 PERSON	180	NA	162	NA	18	NA
2 PERSONS OR MORE	41	NA	36	NA	4	NA
OWN CHILDREN UNDER 18 YEARS OLD BY AGE GROUP						
OWNER OCCUPIED	1 684	NA	1 388	NA	296	NA
NO OWN CHILDREN UNDER 18 YEARS	652	NA	552	NA	100	NA
WITH OWN CHILDREN UNDER 18 YEARS	1 032	NA	837	NA	196	NA
UNDER 6 YEARS ONLY	199	NA	153	NA	47	NA
1	126	NA	101	NA	26	NA
2	61	NA	44	NA	17	NA
3 OR MORE	12	NA	8	NA	4	NA
6 TO 17 YEARS ONLY	543	NA	446	NA	97	NA
1	210	NA	172	NA	37	NA
2	174	NA	141	NA	33	NA
3 OR MORE	160	NA	133	NA	26	NA
BOTH AGE GROUPS	289	NA	237	NA	52	NA
2	102	NA	88	NA	14	NA
3 OR MORE	187	NA	149	NA	38	NA
RENTER OCCUPIED	2 247	NA	2 029	NA	218	NA
NO OWN CHILDREN UNDER 18 YEARS	1 002	NA	911	NA	92	NA
WITH OWN CHILDREN UNDER 18 YEARS	1 245	NA	1 119	NA	126	NA
UNDER 6 YEARS ONLY	472	NA	425	NA	47	NA
1	282	NA	259	NA	23	NA
2	150	NA	130	NA	20	NA
3 OR MORE	40	NA	36	NA	4	NA
6 TO 17 YEARS ONLY	460	NA	422	NA	38	NA
1	198	NA	188	NA	10	NA
2	128	NA	119	NA	9	NA
3 OR MORE	134	NA	114	NA	19	NA
BOTH AGE GROUPS	313	NA	272	NA	41	NA
2	105	NA	97	NA	8	NA
3 OR MORE	207	NA	175	NA	33	NA
PRESENCE OF SUBFAMILIES						
OWNER OCCUPIED	1 684	NA	1 388	NA	296	NA
NO SUBFAMILIES	1 614	NA	1 326	NA	288	NA
WITH 1 SUBFAMILY	66	NA	59	NA	7	NA
SUBFAMILY HEAD UNDER 30 YEARS	36	NA	31	NA	5	NA
SUBFAMILY HEAD 30 TO 64 YEARS	23	NA	21	NA	2	NA
SUBFAMILY HEAD 65 YEARS AND OVER	7	NA	7	NA	-	NA
WITH 2 SUBFAMILIES OR MORE	4	NA	3	NA	1	NA
RENTER OCCUPIED	2 247	NA	2 029	NA	218	NA
NO SUBFAMILIES	2 203	NA	1 991	NA	212	NA
WITH 1 SUBFAMILY	43	NA	37	NA	6	NA
SUBFAMILY HEAD UNDER 30 YEARS	26	NA	23	NA	3	NA
SUBFAMILY HEAD 30 TO 64 YEARS	15	NA	12	NA	3	NA
SUBFAMILY HEAD 65 YEARS AND OVER	2	NA	2	NA	-	NA
WITH 2 SUBFAMILIES OR MORE	2	NA	2	NA	-	NA
PRESENCE OF OTHER RELATIVES OR NONRELATIVES						
OWNER OCCUPIED	1 684	NA	1 388	NA	296	NA
NO OTHER RELATIVES OR NONRELATIVES	1 363	NA	1 105	NA	258	NA
WITH OTHER RELATIVES AND NONRELATIVES	5	NA	5	NA	-	NA
WITH OTHER RELATIVES, NO NONRELATIVES	263	NA	229	NA	34	NA
WITH NONRELATIVES, NO OTHER RELATIVES	53	NA	50	NA	3	NA
RENTER OCCUPIED	2 247	NA	2 029	NA	218	NA
NO OTHER RELATIVES OR NONRELATIVES	1 802	NA	1 627	NA	175	NA
WITH OTHER RELATIVES AND NONRELATIVES	24	NA	22	NA	1	NA
WITH OTHER RELATIVES, NO NONRELATIVES	264	NA	236	NA	28	NA
WITH NONRELATIVES, NO OTHER RELATIVES	157	NA	144	NA	13	NA

TABLE A-11. GENERAL CHARACTERISTICS OF HOUSING UNITS WITH HOUSEHOLD HEAD OF SPANISH ORIGIN: 1979 AND 1970--CONTINUED

(NUMBERS IN THOUSANDS. DATA BASED ON SAMPLE, SEE TEXT. FOR MINIMUM BASE FOR DERIVED FIGURES (PERCENT, MEDIAN, ETC.) AND MEANING OF SYMBOLS, SEE TEXT)

UNITED STATES	TOTAL		URBAN		RURAL	
	1979	1970	1979	1970	1979	1970
ALL OCCUPIED HOUSING UNITS--CONTINUED						
YEARS OF SCHOOL COMPLETED BY HEAD						
OWNER OCCUPIED	1 684	NA	1 388	NA	296	NA
NO SCHOOL YEARS COMPLETED	55	NA	41	NA	15	NA
ELEMENTARY:						
LESS THAN 8 YEARS	332	NA	261	NA	72	NA
8 YEARS	133	NA	111	NA	22	NA
HIGH SCHOOL:						
1 TO 3 YEARS	232	NA	204	NA	28	NA
4 YEARS	462	NA	381	NA	82	NA
COLLEGE:						
1 TO 3 YEARS	263	NA	223	NA	39	NA
4 YEARS OR MORE	206	NA	168	NA	39	NA
MEDIAN	12.2	NA	12.2	NA	12.1	NA
RENTER OCCUPIED	2 247	NA	2 029	NA	218	NA
NO SCHOOL YEARS COMPLETED	86	NA	65	NA	21	NA
ELEMENTARY:						
LESS THAN 8 YEARS	667	NA	584	NA	83	NA
8 YEARS	170	NA	151	NA	19	NA
HIGH SCHOOL:						
1 TO 3 YEARS	459	NA	424	NA	35	NA
4 YEARS	470	NA	437	NA	33	NA
COLLEGE:						
1 TO 3 YEARS	248	NA	228	NA	20	NA
4 YEARS OR MORE	148	NA	141	NA	7	NA
MEDIAN	10.3	NA	10.5	NA	8.3	NA
YEAR HEAD MOVED INTO UNIT						
OWNER OCCUPIED	1 684	NA	1 388	NA	296	NA
1978 OR LATER	381	NA	299	NA	82	NA
MOVED IN WITHIN PAST 12 MONTHS	222	NA	170	NA	52	NA
APRIL 1970 TO 1977	744	NA	601	NA	142	NA
1965 TO MARCH 1970	188	NA	165	NA	23	NA
1960 TO 1964	157	NA	137	NA	20	NA
1950 TO 1959	142	NA	132	NA	10	NA
1949 OR EARLIER	73	NA	54	NA	19	NA
RENTER OCCUPIED	2 247	NA	2 029	NA	218	NA
1978 OR LATER	1 276	NA	1 152	NA	123	NA
MOVED IN WITHIN PAST 12 MONTHS	829	NA	741	NA	88	NA
APRIL 1970 TO 1977	835	NA	763	NA	72	NA
1965 TO MARCH 1970	80	NA	73	NA	8	NA
1960 TO 1964	25	NA	17	NA	8	NA
1950 TO 1959	17	NA	15	NA	2	NA
1949 OR EARLIER	14	NA	10	NA	5	NA
HEAD'S PRINCIPAL MEANS OF TRANSPORTATION TO WORK[1]						
OWNER OCCUPIED	1 319	NA	1 094	NA	225	NA
DRIVES SELF	985	NA	822	NA	164	NA
CARPOOL	248	NA	197	NA	52	NA
MASS TRANSPORTATION	46	NA	44	NA	2	NA
BICYCLE OR MOTORCYCLE	9	NA	8	NA	1	NA
TAXICAB	-	NA	-	NA	-	NA
WALKS ONLY	17	NA	15	NA	2	NA
OTHER MEANS	2	NA	2	NA	-	NA
WORKS AT HOME	10	NA	5	NA	4	NA
NOT REPORTED	3	NA	2	NA	1	NA
RENTER OCCUPIED	1 560	NA	1 395	NA	164	NA
DRIVES SELF	800	NA	700	NA	100	NA
CARPOOL	302	NA	269	NA	33	NA
MASS TRANSPORTATION	285	NA	284	NA	1	NA
BICYCLE OR MOTORCYCLE	19	NA	19	NA	-	NA
TAXICAB	2	NA	2	NA	-	NA
WALKS ONLY	122	NA	104	NA	18	NA
OTHER MEANS	9	NA	6	NA	3	NA
WORKS AT HOME	17	NA	8	NA	9	NA
NOT REPORTED	4	NA	3	NA	1	NA
DISTANCE FROM HOME TO WORK[1]						
OWNER OCCUPIED	1 319	NA	1 094	NA	225	NA
LESS THAN 1 MILE	69	NA	59	NA	11	NA
1 TO 4 MILES	327	NA	289	NA	39	NA
5 TO 9 MILES	246	NA	211	NA	35	NA
10 TO 29 MILES	407	NA	327	NA	80	NA
30 TO 49 MILES	68	NA	46	NA	22	NA
50 MILES OR MORE	18	NA	14	NA	4	NA
WORKS AT HOME	10	NA	5	NA	4	NA
NO FIXED PLACE OF WORK	142	NA	113	NA	29	NA
NOT REPORTED	32	NA	30	NA	2	NA
MEDIAN	8.5	NA	8.0	NA	12.6	NA
RENTER OCCUPIED	1 560	NA	1 395	NA	164	NA
LESS THAN 1 MILE	178	NA	151	NA	27	NA
1 TO 4 MILES	377	NA	347	NA	30	NA
5 TO 9 MILES	341	NA	317	NA	24	NA
10 TO 29 MILES	383	NA	353	NA	29	NA
30 TO 49 MILES	57	NA	49	NA	8	NA
50 MILES OR MORE	14	NA	12	NA	1	NA
WORKS AT HOME	17	NA	8	NA	9	NA
NO FIXED PLACE OF WORK	138	NA	104	NA	33	NA
NOT REPORTED	56	NA	53	NA	3	NA
MEDIAN	6.8	NA	6.8	NA	5.6	NA

[1]LIMITED TO HEADS WHO REPORTED HAVING A JOB THE WEEK PRIOR TO INTERVIEW.

TABLE A-11. GENERAL CHARACTERISTICS OF HOUSING UNITS WITH HOUSEHOLD HEAD OF SPANISH ORIGIN: 1979 AND 1970--CONTINUED

(NUMBERS IN THOUSANDS. DATA BASED ON SAMPLE, SEE TEXT. FOR MINIMUM BASE FOR DERIVED FIGURES (PERCENT, MEDIAN, ETC.) AND MEANING OF SYMBOLS, SEE TEXT)

UNITED STATES	TOTAL		URBAN		RURAL	
	1979	1970	1979	1970	1979	1970
ALL OCCUPIED HOUSING UNITS--CONTINUED						
TRAVEL TIME FROM HOME TO WORK[1]						
OWNER OCCUPIED	1 319	NA	1 094	NA	225	NA
LESS THAN 15 MINUTES	390	NA	331	NA	58	NA
15 TO 29 MINUTES	479	NA	402	NA	76	NA
30 TO 44 MINUTES	178	NA	141	NA	36	NA
45 TO 59 MINUTES	50	NA	41	NA	10	NA
1 HOUR TO 1 HOUR AND 29 MINUTES	48	NA	42	NA	6	NA
1 HOUR AND 30 MINUTES OR MORE	14	NA	10	NA	4	NA
WORKS AT HOME	10	NA	5	NA	4	NA
NO FIXED PLACE OF WORK	142	NA	113	NA	29	NA
NOT REPORTED	10	NA	8	NA	1	NA
MEDIAN	20.9	NA	20.6	NA	22.2	NA
RENTER OCCUPIED	1 560	NA	1 395	NA	164	NA
LESS THAN 15 MINUTES	470	NA	404	NA	66	NA
15 TO 29 MINUTES	508	NA	474	NA	34	NA
30 TO 44 MINUTES	225	NA	213	NA	12	NA
45 TO 59 MINUTES	75	NA	70	NA	5	NA
1 HOUR TO 1 HOUR AND 29 MINUTES	88	NA	87	NA	2	NA
1 HOUR AND 30 MINUTES OR MORE	19	NA	18	NA	1	NA
WORKS AT HOME	17	NA	8	NA	9	NA
NO FIXED PLACE OF WORK	138	NA	104	NA	33	NA
NOT REPORTED	20	NA	17	NA	3	NA
MEDIAN	21.5	NA	22.2	NA	15-	NA
SOURCE OF WATER						
PUBLIC SYSTEM OR PRIVATE COMPANY	3 738	NA	3 396	NA	342	NA
INDIVIDUAL WELL	174	NA	18	NA	156	NA
OTHER	19	NA	3	NA	16	NA
SEWAGE DISPOSAL						
PUBLIC SEWER	3 487	NA	3 288	NA	199	NA
SEPTIC TANK OR CESSPOOL	420	NA	123	NA	297	NA
OTHER	25	NA	7	NA	18	NA
ELEVATOR IN STRUCTURE						
4 FLOORS OR MORE	425	NA	424	NA	2	NA
WITH ELEVATOR	270	NA	268	NA	2	NA
WITHOUT ELEVATOR	155	NA	155	NA	-	NA
1 TO 3 FLOORS	3 506	NA	2 994	NA	512	NA
ALL OCCUPIED 1-UNIT STRUCTURES AND MOBILE HOMES OR TRAILERS	2 240	NA	1 785	NA	455	NA
STORM WINDOWS OR OTHER PROTECTIVE WINDOW COVERING						
ALL WINDOWS COVERED	402	NA	304	NA	98	NA
SOME WINDOWS COVERED	151	NA	114	NA	37	NA
NO WINDOWS COVERED	1 632	NA	1 315	NA	318	NA
NOT REPORTED	55	NA	52	NA	2	NA
STORM DOORS						
ALL DOORS COVERED	343	NA	277	NA	66	NA
SOME DOORS COVERED	140	NA	96	NA	44	NA
NO DOORS COVERED	1 705	NA	1 362	NA	343	NA
NOT REPORTED	53	NA	51	NA	2	NA
ATTIC OR ROOF INSULATION						
YES	1 168	NA	883	NA	285	NA
NO	735	NA	613	NA	121	NA
DON'T KNOW	280	NA	235	NA	45	NA
NOT REPORTED	57	NA	54	NA	3	NA

[1]LIMITED TO HEADS WHO REPORTED HAVING A JOB THE WEEK PRIOR TO INTERVIEW.

TABLE A-12. FINANCIAL CHARACTERISTICS OF HOUSING UNITS WITH HOUSEHOLD HEAD OF SPANISH ORIGIN: 1979 AND 1970

(NUMBERS IN THOUSANDS. DATA BASED ON SAMPLE, SEE TEXT. FOR MINIMUM BASE FOR DERIVED FIGURES (PERCENT, MEDIAN, ETC.) AND MEANING OF SYMBOLS, SEE TEXT)

UNITED STATES	TOTAL		URBAN		RURAL	
	1979	1970	1979	1970	1979	1970
ALL OCCUPIED HOUSING UNITS	3 931	NA	3 418	NA	514	NA
INCOME[1]						
OWNER OCCUPIED	1 684	NA	1 388	NA	296	NA
LESS THAN $3,000	63	NA	47	NA	16	NA
$3,000 TO $4,999	79	NA	63	NA	16	NA
$5,000 TO $5,999	40	NA	33	NA	7	NA
$6,000 TO $6,999	35	NA	29	NA	6	NA
$7,000 TO $7,999	65	NA	48	NA	18	NA
$8,000 TO $9,999	101	NA	77	NA	24	NA
$10,000 TO $12,499	181	NA	140	NA	41	NA
$12,500 TO $14,999	171	NA	151	NA	20	NA
$15,000 TO $17,499	158	NA	136	NA	23	NA
$17,500 TO $19,999	146	NA	123	NA	23	NA
$20,000 TO $24,999	251	NA	209	NA	42	NA
$25,000 TO $29,999	135	NA	110	NA	26	NA
$30,000 TO $34,999	96	NA	79	NA	17	NA
$35,000 TO $39,999	51	NA	43	NA	8	NA
$40,000 TO $44,999	46	NA	43	NA	2	NA
$45,000 TO $49,999	28	NA	27	NA	1	NA
$50,000 TO $59,999	13	NA	10	NA	3	NA
$60,000 TO $74,999	12	NA	10	NA	2	NA
$75,000 TO $99,999	2	NA	2	NA	1	NA
$100,000 OR MORE	9	NA	8	NA	1	NA
MEDIAN	16700	NA	17000	NA	15000	NA
RENTER OCCUPIED	2 247	NA	2 029	NA	218	NA
LESS THAN $3,000	225	NA	202	NA	23	NA
$3,000 TO $4,999	308	NA	284	NA	24	NA
$5,000 TO $5,999	160	NA	147	NA	14	NA
$6,000 TO $6,999	146	NA	130	NA	16	NA
$7,000 TO $7,999	175	NA	149	NA	26	NA
$8,000 TO $9,999	254	NA	219	NA	35	NA
$10,000 TO $12,499	336	NA	304	NA	32	NA
$12,500 TO $14,999	172	NA	154	NA	17	NA
$15,000 TO $17,499	117	NA	108	NA	10	NA
$17,500 TO $19,999	116	NA	106	NA	10	NA
$20,000 TO $24,999	123	NA	115	NA	7	NA
$25,000 TO $29,999	63	NA	62	NA	1	NA
$30,000 TO $34,999	24	NA	23	NA	1	NA
$35,000 TO $39,999	10	NA	10	NA	1	NA
$40,000 TO $44,999	6	NA	6	NA	-	NA
$45,000 TO $49,999	2	NA	2	NA	1	NA
$50,000 TO $59,999	5	NA	5	NA	1	NA
$60,000 TO $74,999	3	NA	3	NA	-	NA
$75,000 TO $99,999	2	NA	2	NA	-	NA
$100,000 OR MORE	-	NA	-	NA	-	NA
MEDIAN	8900	NA	8900	NA	8400	NA
SPECIFIED OWNER OCCUPIED[2]	1 452	829	1 235	725	217	104
VALUE						
LESS THAN $10,000	68	271	46	216	23	55
$10,000 TO $12,499	22	100	15	88	6	12
$12,500 TO $14,999	19	87	14	79	5	8
$15,000 TO $19,999	94	164	83	151	11	13
$20,000 TO $24,999	88	101	76	95	12	6
$25,000 TO $29,999	99	72	85	67	14	5
$30,000 TO $34,999	133		110		23	
$35,000 TO $39,999	93	24	78	21	15	3
$40,000 TO $49,999	225		205		20	
$50,000 TO $59,999	162		134		28	
$60,000 TO $74,999	221		195		26	
$75,000 TO $99,999	146		124		22	
$100,000 TO $124,999	33		30		2	
$125,000 TO $149,999	23	9	20	8	3	1
$150,000 TO $199,999	11		7		4	
$200,000 TO $249,999	8		7		2	
$250,000 TO $299,999	3		3		-	
$300,000 OR MORE	3		3		-	
MEDIAN	44900	13700	45400	14400	39700	10000-
VALUE-INCOME RATIO						
LESS THAN 1.5	267	NA	219	NA	48	NA
1.5 TO 1.9	206	NA	172	NA	34	NA
2.0 TO 2.4	225	NA	202	NA	23	NA
2.5 TO 2.9	182	NA	160	NA	22	NA
3.0 TO 3.9	225	NA	187	NA	38	NA
4.0 TO 4.9	130	NA	110	NA	20	NA
5.0 OR MORE	213	NA	183	NA	30	NA
NOT COMPUTED	4	NA	3	NA	1	NA
MEDIAN	2.6	NA	2.6	NA	2.5	NA

[1]INCOME OF FAMILIES AND PRIMARY INDIVIDUALS IN 12 MONTHS PRECEDING DATE OF INTERVIEW; SEE TEXT.
[2]LIMITED TO 1-UNIT STRUCTURES ON LESS THAN 10 ACRES AND NO BUSINESS ON PROPERTY.

TABLE A-12. FINANCIAL CHARACTERISTICS OF HOUSING UNITS WITH HOUSEHOLD HEAD OF SPANISH ORIGIN: 1979 AND 1970--CONTINUED

(NUMBERS IN THOUSANDS. DATA BASED ON SAMPLE, SEE TEXT. FOR MINIMUM BASE FOR DERIVED FIGURES (PERCENT, MEDIAN, ETC.) AND MEANING OF SYMBOLS, SEE TEXT)

UNITED STATES	TOTAL		URBAN		RURAL	
	1979	1970	1979	1970	1979	1970
SPECIFIED OWNER OCCUPIED[1]--CONTINUED						
MONTHLY MORTGAGE PAYMENT[2]						
UNITS WITH A MORTGAGE	1 097	NA	948	NA	149	NA
LESS THAN $100	126	NA	108	NA	18	NA
$100 TO $149	189	NA	163	NA	27	NA
$150 TO $199	198	NA	175	NA	23	NA
$200 TO $249	117	NA	108	NA	9	NA
$250 TO $299	89	NA	73	NA	16	NA
$300 TO $349	99	NA	84	NA	15	NA
$350 TO $399	66	NA	59	NA	6	NA
$400 TO $449	57	NA	52	NA	5	NA
$450 TO $499	44	NA	35	NA	10	NA
$500 TO $599	43	NA	36	NA	7	NA
$600 TO $699	10	NA	9	NA	1	NA
$700 OR MORE	20	NA	15	NA	5	NA
NOT REPORTED	37	NA	32	NA	6	NA
MEDIAN	207	NA	206	NA	218	NA
UNITS WITH NO MORTGAGE	355	NA	287	NA	68	NA
REAL ESTATE TAXES LAST YEAR						
LESS THAN $100	173	NA	111	NA	62	NA
$100 TO $199	138	NA	117	NA	21	NA
$200 TO $299	172	NA	147	NA	25	NA
$300 TO $399	158	NA	139	NA	19	NA
$400 TO $499	136	NA	121	NA	15	NA
$500 TO $599	82	NA	75	NA	8	NA
$600 TO $699	75	NA	70	NA	5	NA
$700 TO $799	41	NA	38	NA	3	NA
$800 TO $899	39	NA	35	NA	4	NA
$900 TO $999	36	NA	32	NA	4	NA
$1,000 TO $1,099	11	NA	8	NA	2	NA
$1,100 TO $1,199	7	NA	5	NA	2	NA
$1,200 TO $1,399	26	NA	24	NA	3	NA
$1,400 TO $1,599	14	NA	13	NA	1	NA
$1,600 TO $1,799	2	NA	2	NA	-	NA
$1,800 TO $1,999	5	NA	5	NA	-	NA
$2,000 OR MORE	12	NA	12	NA	1	NA
NOT REPORTED	324	NA	282	NA	42	NA
MEDIAN	350	NA	372	NA	217	NA
SELECTED MONTHLY HOUSING COSTS[3]						
UNITS WITH A MORTGAGE	1 097	NA	948	NA	149	NA
LESS THAN $125	19	NA	15	NA	4	NA
$125 TO $149	39	NA	36	NA	3	NA
$150 TO $174	47	NA	40	NA	6	NA
$175 TO $199	71	NA	64	NA	8	NA
$200 TO $224	83	NA	71	NA	12	NA
$225 TO $249	108	NA	95	NA	13	NA
$250 TO $274	71	NA	60	NA	11	NA
$275 TO $299	71	NA	65	NA	6	NA
$300 TO $324	64	NA	53	NA	11	NA
$325 TO $349	51	NA	44	NA	6	NA
$350 TO $374	51	NA	47	NA	4	NA
$375 TO $399	50	NA	47	NA	3	NA
$400 TO $449	71	NA	57	NA	15	NA
$450 TO $499	70	NA	62	NA	8	NA
$500 TO $549	52	NA	46	NA	5	NA
$550 TO $599	34	NA	24	NA	11	NA
$600 TO $699	35	NA	30	NA	5	NA
$700 TO $799	19	NA	17	NA	2	NA
$800 TO $899	12	NA	12	NA	1	NA
$900 TO $999	4	NA	4	NA	1	NA
$1,000 TO $1,249	5	NA	2	NA	3	NA
$1,250 TO $1,499	2	NA	2	NA	-	NA
$1,500 OR MORE	2	NA	2	NA	-	NA
NOT REPORTED	64	NA	54	NA	10	NA
MEDIAN	302	NA	300	NA	313	NA
UNITS WITH NO MORTGAGE	355	NA	287	NA	68	NA
LESS THAN $70	102	NA	70	NA	32	NA
$70 TO $79	30	NA	27	NA	3	NA
$80 TO $89	29	NA	27	NA	2	NA
$90 TO $99	32	NA	29	NA	3	NA
$100 TO $124	48	NA	41	NA	7	NA
$125 TO $149	44	NA	37	NA	7	NA
$150 TO $174	15	NA	14	NA	2	NA
$175 TO $199	2	NA	2	NA	1	NA
$200 TO $224	11	NA	10	NA	1	NA
$225 TO $249	4	NA	3	NA	1	NA
$250 TO $299	-	NA	-	NA	-	NA
$300 TO $349	2	NA	2	NA	-	NA
$350 TO $399	-	NA	-	NA	-	NA
$400 TO $499	2	NA	2	NA	-	NA
$500 OR MORE	-	NA	-	NA	-	NA
NOT REPORTED	33	NA	24	NA	9	NA
MEDIAN	89	NA	92	NA	70-	NA

[1]LIMITED TO 1-UNIT STRUCTURES ON LESS THAN 10 ACRES AND NO BUSINESS ON PROPERTY.
[2]INCLUDES PRINCIPAL AND INTEREST ONLY.
[3]SUM OF PAYMENTS FOR REAL ESTATE TAXES, PROPERTY INSURANCE, UTILITIES, FUEL, WATER, GARBAGE AND TRASH COLLECTION, AND MORTGAGE AT TIME OF INTERVIEW.

TABLE A-12. FINANCIAL CHARACTERISTICS OF HOUSING UNITS WITH HOUSEHOLD HEAD OF SPANISH ORIGIN: 1979 AND 1970--CONTINUED

(NUMBERS IN THOUSANDS. DATA BASED ON SAMPLE, SEE TEXT. FOR MINIMUM BASE FOR DERIVED FIGURES (PERCENT, MEDIAN, ETC.) AND MEANING OF SYMBOLS, SEE TEXT)

UNITED STATES	TOTAL		URBAN		RURAL	
	1979	1970	1979	1970	1979	1970
SPECIFIED OWNER OCCUPIED[1]--CONTINUED						
SELECTED MONTHLY HOUSING COSTS AS PERCENTAGE OF INCOME[2]						
UNITS WITH A MORTGAGE	1 097	NA	948	NA	149	NA
LESS THAN 5 PERCENT	-	NA	-	NA	-	NA
5 TO 9 PERCENT	96	NA	91	NA	5	NA
10 TO 14 PERCENT	183	NA	156	NA	26	NA
15 TO 19 PERCENT	166	NA	145	NA	21	NA
20 TO 24 PERCENT	174	NA	145	NA	29	NA
25 TO 29 PERCENT	148	NA	123	NA	26	NA
30 TO 34 PERCENT	92	NA	83	NA	10	NA
35 TO 39 PERCENT	61	NA	55	NA	7	NA
40 TO 49 PERCENT	53	NA	49	NA	3	NA
50 TO 59 PERCENT	20	NA	17	NA	3	NA
60 PERCENT OR MORE	35	NA	26	NA	9	NA
NOT COMPUTED	3	NA	3	NA	-	NA
NOT REPORTED	64	NA	54	NA	10	NA
MEDIAN	22	NA	22	NA	23	NA
UNITS WITH NO MORTGAGE	355	NA	287	NA	68	NA
LESS THAN 5 PERCENT	35	NA	27	NA	9	NA
5 TO 9 PERCENT	118	NA	101	NA	17	NA
10 TO 14 PERCENT	76	NA	61	NA	15	NA
15 TO 19 PERCENT	36	NA	27	NA	9	NA
20 TO 24 PERCENT	18	NA	15	NA	3	NA
25 TO 29 PERCENT	8	NA	7	NA	1	NA
30 TO 34 PERCENT	8	NA	7	NA	1	NA
35 TO 39 PERCENT	4	NA	3	NA	1	NA
40 TO 49 PERCENT	5	NA	5	NA	-	NA
50 TO 59 PERCENT	-	NA	-	NA	-	NA
60 PERCENT OR MORE	13	NA	9	NA	4	NA
NOT COMPUTED	-	NA	-	NA	-	NA
NOT REPORTED	33	NA	24	NA	9	NA
MEDIAN	10	NA	10	NA	11	NA
PUBLIC OR SUBSIDIZED HOUSING						
SPECIFIED RENTER OCCUPIED[3]	2 214	NA	2 029	NA	185	NA
UNITS IN PUBLIC HOUSING PROJECT	211	NA	194	NA	17	NA
PRIVATE HOUSING UNITS	1 986	NA	1 824	NA	162	NA
NO GOVERNMENT RENT SUBSIDY	1 867	NA	1 710	NA	157	NA
WITH GOVERNMENT RENT SUBSIDY	112	NA	108	NA	5	NA
NOT REPORTED	6	NA	6	NA	-	NA
NOT REPORTED	17	NA	12	NA	5	NA
GROSS RENT						
SPECIFIED RENTER OCCUPIED[3]	2 214	1 172	2 029	1 124	185	48
LESS THAN $80	106	355	87	328	19	26
$80 TO $99	61	269	53	260	8	9
$100 TO $124	110	396	100	387	10	9
$125 TO $149	222		197		25	
$150 TO $174	217	116	201	113	17	3
$175 TO $199	239		223		16	
$200 TO $224	264	32	258	32	6	1
$225 TO $249	241		231		10	
$250 TO $274	187		179		8	
$275 TO $299	142		139		3	
$300 TO $324	111		106		5	
$325 TO $349	83		80		3	
$350 TO $374	48		45		3	
$375 TO $399	18		18		-	
$400 TO $449	35		35		-	
$450 TO $499	20	4	19	4	1	-
$500 TO $549	10		9		1	
$550 TO $599	8		6		2	
$600 TO $699	4		3		1	
$700 TO $749	-		-		-	
$750 OR MORE	4		3		1	
NO CASH RENT	84		38	-	46	-
MEDIAN	210	97	212	98	161	80-
NONSUBSIDIZED RENTER OCCUPIED[4]	1 891	NA	1 728	NA	162	NA
LESS THAN $80	39	NA	26	NA	13	NA
$80 TO $99	38	NA	34	NA	4	NA
$100 TO $124	75	NA	68	NA	7	NA
$125 TO $149	166	NA	146	NA	20	NA
$150 TO $174	190	NA	176	NA	14	NA
$175 TO $199	210	NA	196	NA	14	NA
$200 TO $224	233	NA	227	NA	6	NA
$225 TO $249	219	NA	209	NA	10	NA
$250 TO $274	172	NA	164	NA	8	NA
$275 TO $299	135	NA	132	NA	3	NA
$300 TO $324	109	NA	104	NA	5	NA
$325 TO $349	80	NA	77	NA	3	NA
$350 TO $374	48	NA	45	NA	3	NA
$375 TO $399	16	NA	16	NA	-	NA
$400 TO $449	33	NA	33	NA	-	NA
$450 TO $499	20	NA	19	NA	1	NA
$500 TO $549	10	NA	9	NA	1	NA
$550 TO $599	8	NA	6	NA	2	NA
$600 TO $699	4	NA	3	NA	1	NA
$700 TO $749	-	NA	-	NA	-	NA
$750 OR MORE	4	NA	3	NA	1	NA
NO CASH RENT	81	NA	35	NA	46	NA
MEDIAN	219	NA	221	NA	176	NA

[1]LIMITED TO 1-UNIT STRUCTURES ON LESS THAN 10 ACRES AND NO BUSINESS ON PROPERTY.
[2]SUM OF PAYMENTS FOR REAL ESTATE TAXES, PROPERTY INSURANCE, UTILITIES, FUEL, WATER, GARBAGE AND TRASH COLLECTION, AND MORTGAGE AT TIME OF INTERVIEW.
[3]EXCLUDES 1-UNIT STRUCTURES ON 10 ACRES OR MORE.
[4]EXCLUDES 1-UNIT STRUCTURES ON 10 ACRES OR MORE, HOUSING UNITS IN PUBLIC HOUSING PROJECTS, AND HOUSING UNITS WITH GOVERNMENT RENT SUBSIDIES; INCLUDES UNITS WHERE THE SUBSIDIZED/NONSUBSIDIZED STATUS WAS NOT REPORTED.

TABLE A-12. FINANCIAL CHARACTERISTICS OF HOUSING UNITS WITH HOUSEHOLD HEAD OF SPANISH ORIGIN: 1979 AND 1970--CONTINUED

(NUMBERS IN THOUSANDS. DATA BASED ON SAMPLE, SEE TEXT. FOR MINIMUM BASE FOR DERIVED FIGURES (PERCENT, MEDIAN, ETC.) AND MEANING OF SYMBOLS, SEE TEXT)

UNITED STATES	TOTAL		URBAN		RURAL	
	1979	1970	1979	1970	1979	1970
GROSS RENT AS PERCENTAGE OF INCOME						
SPECIFIED RENTER OCCUPIED[1]	2 214	NA	2 029	NA	185	NA
LESS THAN 10 PERCENT	63	NA	52	NA	11	NA
10 TO 14 PERCENT	237	NA	221	NA	17	NA
15 TO 19 PERCENT	300	NA	274	NA	26	NA
20 TO 24 PERCENT	337	NA	311	NA	26	NA
25 TO 34 PERCENT	462	NA	439	NA	23	NA
35 TO 49 PERCENT	273	NA	253	NA	20	NA
50 TO 59 PERCENT	125	NA	121	NA	5	NA
60 PERCENT OR MORE	316	NA	304	NA	12	NA
NOT COMPUTED	102	NA	55	NA	47	NA
MEDIAN	28	NA	28	NA	23	NA
NONSUBSIDIZED RENTER OCCUPIED[2]	1 891	NA	1 728	NA	162	NA
LESS THAN 10 PERCENT	55	NA	45	NA	10	NA
10 TO 14 PERCENT	215	NA	201	NA	14	NA
15 TO 19 PERCENT	247	NA	226	NA	21	NA
20 TO 24 PERCENT	257	NA	240	NA	16	NA
25 TO 34 PERCENT	395	NA	374	NA	21	NA
35 TO 49 PERCENT	250	NA	232	NA	18	NA
50 TO 59 PERCENT	112	NA	108	NA	4	NA
60 PERCENT OR MORE	262	NA	251	NA	11	NA
NOT COMPUTED	97	NA	50	NA	47	NA
MEDIAN	28	NA	28	NA	24	NA
CONTRACT RENT						
SPECIFIED RENTER OCCUPIED[1]	2 214	1 172	2 029	1 124	185	48
LESS THAN $80	187	560	148	523	39	37
$80 TO $99	101	236	87	232	14	5
$100 TO $124	185	284	163	278	22	6
$125 TO $149	253		239		14	
$150 TO $174	255	69	236	68	19	1
$175 TO $199	289		283		7	
$200 TO $224	242	21	236	20	6	-
$225 TO $249	208		205		3	
$250 TO $274	158		153		5	
$275 TO $299	68		65		3	
$300 TO $324	66		64		1	
$325 TO $349	22		20		2	
$350 TO $374	30		30		-	
$375 TO $399	21		20		1	
$400 TO $449	24		22		2	
$450 TO $499	7	3	6	3	1	-
$500 TO $549	7		6		1	
$550 TO $599	2		2		-	
$600 TO $699	3		3		-	
$700 TO $749	-		-		-	
$750 OR MORE	2		2		1	
NO CASH RENT	84	-	38	-	46	-
MEDIAN	182	82	185	83	119	80-

[1]EXCLUDES 1-UNIT STRUCTURES ON 10 ACRES OR MORE.
[2]EXCLUDES 1-UNIT STRUCTURES ON 10 ACRES OR MORE, HOUSING UNITS IN PUBLIC HOUSING PROJECTS, AND HOUSING UNITS WITH GOVERNMENT RENT SUBSIDIES; INCLUDES UNITS WHERE THE SUBSIDIZED/NONSUBSIDIZED STATUS WAS NOT REPORTED.

TABLE A-13. UTILIZATION CHARACTERISTICS AND SERVICES AVAILABLE FOR HOUSING UNITS WITH HOUSEHOLD HEAD OF SPANISH ORIGIN: 1979

(NUMBERS IN THOUSANDS. DATA BASED ON SAMPLE, SEE TEXT. FOR MINIMUM BASE FOR DERIVED FIGURES (PERCENT, MEDIAN, ETC.) AND MEANING OF SYMBOLS, SEE TEXT)

UNITED STATES	TOTAL	URBAN	RURAL
ALL OCCUPIED HOUSING UNITS	3 931	3 418	514
BEDROOM PRIVACY			
OWNER OCCUPIED	1 684	1 388	296
BEDROOMS:			
NONE AND 1	66	55	11
2 OR MORE	1 618	1 333	285
NONE LACKING PRIVACY	1 441	1 194	247
1 OR MORE LACKING PRIVACY[1]	175	137	37
BATHROOM ACCESSED THROUGH BEDROOM[2]	112	80	31
OTHER ROOM ACCESSED THROUGH BEDROOM	120	97	23
NOT REPORTED	2	2	-
RENTER OCCUPIED	2 247	2 029	218
BEDROOMS:			
NONE AND 1	833	783	49
2 OR MORE	1 414	1 246	168
NONE LACKING PRIVACY	1 172	1 037	135
1 OR MORE LACKING PRIVACY[1]	241	207	34
BATHROOM ACCESSED THROUGH BEDROOM[2]	168	147	20
OTHER ROOM ACCESSED THROUGH BEDROOM	179	152	27
NOT REPORTED	2	2	-

UNITED STATES	TOTAL	URBAN	RURAL
ALL OCCUPIED HOUSING UNITS--CON.			
EXTERMINATION SERVICE			
OWNER OCCUPIED	1 684	1 388	296
OCCUPIED 3 MONTHS OR LONGER	1 612	1 340	272
NO SIGNS OF MICE OR RATS	1 382	1 158	225
WITH SIGNS OF MICE OR RATS	211	165	46
WITH REGULAR EXTERMINATION SERVICE	23	21	3
WITH IRREGULAR EXTERMINATION SERVICE	56	52	5
NO EXTERMINATION SERVICE	131	92	39
NOT REPORTED	-	-	-
NOT REPORTED	19	18	1
OCCUPIED LESS THAN 3 MONTHS	72	48	24
RENTER OCCUPIED	2 247	2 029	218
OCCUPIED 3 MONTHS OR LONGER	1 925	1 740	185
NO SIGNS OF MICE OR RATS	1 422	1 294	129
WITH SIGNS OF MICE OR RATS	487	434	54
WITH REGULAR EXTERMINATION SERVICE	65	64	1
WITH IRREGULAR EXTERMINATION SERVICE	116	113	2
NO EXTERMINATION SERVICE	301	250	51
NOT REPORTED	6	6	-
NOT REPORTED	16	13	3
OCCUPIED LESS THAN 3 MONTHS	322	289	33
BOARDED-UP BUILDINGS ON SAME STREET			
OWNER OCCUPIED	1 684	1 388	296
YES	75	59	16
NO	1 606	1 328	279
NOT REPORTED	3	2	1
RENTER OCCUPIED	2 247	2 029	218
YES	329	310	19
NO	1 911	1 713	198
NOT REPORTED	7	7	1

[1]FIGURES MAY NOT ADD TO TOTAL BECAUSE MORE THAN 1 CONDITION MAY BE REPORTED FOR THE SAME HOUSING UNIT.
[2]LIMITED TO HOUSING UNITS WITH ONLY 1 FLUSH TOILET.

TABLE A-14. SELECTED STRUCTURAL CHARACTERISTICS AND DEFICIENCIES FOR HOUSING UNITS WITH HOUSEHOLD HEAD OF SPANISH ORIGIN: 1979

(NUMBERS IN THOUSANDS. DATA BASED ON SAMPLE, SEE TEXT. FOR MINIMUM BASE FOR DERIVED FIGURES (PERCENT, MEDIAN, ETC.) AND MEANING OF SYMBOLS, SEE TEXT)

UNITED STATES	TOTAL	URBAN	RURAL
ALL OCCUPIED HOUSING UNITS	3 931	3 418	514
ELECTRIC WIRING			
OWNER OCCUPIED	1 684	1 388	296
ALL WIRING CONCEALED IN WALLS OR METAL COVERINGS	1 634	1 349	285
SOME OR ALL WIRING EXPOSED	48	37	11
NOT REPORTED	2	2	-
RENTER OCCUPIED	2 247	2 029	218
ALL WIRING CONCEALED IN WALLS OR METAL COVERINGS	2 146	1 943	203
SOME OR ALL WIRING EXPOSED	91	78	13
NOT REPORTED	11	9	2
ELECTRIC WALL OUTLETS			
OWNER OCCUPIED	1 684	1 388	296
WITH WORKING OUTLETS IN EACH ROOM	1 630	1 350	280
LACKING WORKING OUTLETS IN SOME OR ALL ROOMS	51	36	15
NOT REPORTED	2	2	-
RENTER OCCUPIED	2 247	2 029	218
WITH WORKING OUTLETS IN EACH ROOM	2 100	1 907	194
LACKING WORKING OUTLETS IN SOME OR ALL ROOMS	142	118	24
NOT REPORTED	5	5	-
ELECTRIC FUSES AND CIRCUIT BREAKERS[1]			
OWNER OCCUPIED	1 612	1 340	272
NO BLOWN FUSES OR TRIPPED BREAKER SWITCHES	1 434	1 192	243
WITH BLOWN FUSES OR TRIPPED BREAKER SWITCHES[2]	155	127	28
1 TIME	82	69	12
2 TIMES	34	29	5
3 TIMES OR MORE	31	20	11
NOT REPORTED	9	9	-
DON'T KNOW	-	-	-
NOT REPORTED	22	21	1
RENTER OCCUPIED	1 925	1 740	185
NO BLOWN FUSES OR TRIPPED BREAKER SWITCHES	1 697	1 537	161
WITH BLOWN FUSES OR TRIPPED BREAKER SWITCHES[2]	202	183	19
1 TIME	87	77	10
2 TIMES	39	36	3
3 TIMES OR MORE	66	60	6
NOT REPORTED	10	10	-
DON'T KNOW	10	8	1
NOT REPORTED	17	13	4
BASEMENT			
OWNER OCCUPIED	1 684	1 388	296
WITH BASEMENT	332	295	37
NO BASEMENT	1 351	1 093	258
RENTER OCCUPIED	2 247	2 029	218
WITH BASEMENT	864	843	21
NO BASEMENT	1 383	1 186	197
ROOF			
OWNER OCCUPIED	1 684	1 388	296
NO SIGNS OF WATER LEAKAGE	1 572	1 300	272
WITH SIGNS OF WATER LEAKAGE	104	80	24
DON'T KNOW	5	5	-
NOT REPORTED	3	3	-
RENTER OCCUPIED	2 247	2 029	218
NO SIGNS OF WATER LEAKAGE	1 779	1 595	184
WITH SIGNS OF WATER LEAKAGE	224	193	31
DON'T KNOW	239	236	3
NOT REPORTED	5	5	-
INTERIOR WALLS AND CEILINGS			
OWNER OCCUPIED	1 684	1 388	296
OPEN CRACKS OR HOLES:			
NO OPEN CRACKS OR HOLES	1 595	1 320	275
WITH OPEN CRACKS OR HOLES	89	69	20
NOT REPORTED	-	-	-
BROKEN PLASTER:			
NO BROKEN PLASTER	1 633	1 348	285
WITH BROKEN PLASTER	51	40	11
NOT REPORTED	-	-	-
PEELING PAINT:			
NO PEELING PAINT	1 635	1 351	284
WITH PEELING PAINT	49	37	12
NOT REPORTED	-	-	-
RENTER OCCUPIED	2 247	2 029	218
OPEN CRACKS OR HOLES:			
NO OPEN CRACKS OR HOLES	1 882	1 697	186
WITH OPEN CRACKS OR HOLES	360	328	32
NOT REPORTED	5	5	-
BROKEN PLASTER:			
NO BROKEN PLASTER	2 015	1 818	197
WITH BROKEN PLASTER	226	207	19
NOT REPORTED	6	5	1
PEELING PAINT:			
NO PEELING PAINT	1 942	1 749	193
WITH PEELING PAINT	301	277	24
NOT REPORTED	5	4	1

UNITED STATES	TOTAL	URBAN	RURAL
ALL OCCUPIED HOUSING UNITS--CON.			
INTERIOR FLOORS			
OWNER OCCUPIED	1 684	1 388	296
NO HOLES IN FLOOR	1 653	1 388	285
WITH HOLES IN FLOOR	24	16	8
NOT REPORTED	7	5	2
RENTER OCCUPIED	2 247	2 029	218
NO HOLES IN FLOOR	2 070	1 868	202
WITH HOLES IN FLOOR	143	130	13
NOT REPORTED	34	31	3
2 OR MORE UNITS IN STRUCTURE	1 691	1 632	58
COMMON STAIRWAYS			
OWNER OCCUPIED	127	119	9
WITH COMMON STAIRWAYS	87	84	3
NO LOOSE STEPS	71	69	2
RAILINGS NOT LOOSE	69	67	2
RAILINGS LOOSE	1	-	1
NO RAILINGS	-	-	-
NOT REPORTED	2	2	-
LOOSE STEPS	7	7	-
RAILINGS NOT LOOSE	7	7	-
RAILINGS LOOSE	-	-	-
NO RAILINGS	-	-	-
NOT REPORTED	-	-	-
NOT REPORTED	9	9	1
NO COMMON STAIRWAYS	40	34	6
RENTER OCCUPIED	1 563	1 514	50
WITH COMMON STAIRWAYS	1 270	1 249	21
NO LOOSE STEPS	1 103	1 083	20
RAILINGS NOT LOOSE	971	955	16
RAILINGS LOOSE	97	95	2
NO RAILINGS	31	29	2
NOT REPORTED	4	4	-
LOOSE STEPS	141	141	-
RAILINGS NOT LOOSE	76	76	-
RAILINGS LOOSE	62	62	-
NO RAILINGS	2	2	-
NOT REPORTED	2	2	-
NOT REPORTED	25	24	1
NO COMMON STAIRWAYS	294	265	29
LIGHT FIXTURES IN PUBLIC HALLS			
OWNER OCCUPIED	127	119	9
WITH PUBLIC HALLS	67	65	2
WITH LIGHT FIXTURES	65	64	2
ALL IN WORKING ORDER	63	62	2
SOME IN WORKING ORDER	2	2	-
NONE IN WORKING ORDER	-	-	-
NOT REPORTED	-	-	-
NO LIGHT FIXTURES	2	2	-
NO PUBLIC HALLS	51	45	6
NOT REPORTED	9	9	1
RENTER OCCUPIED	1 563	1 514	50
WITH PUBLIC HALLS	1 106	1 088	18
WITH LIGHT FIXTURES	1 050	1 032	18
ALL IN WORKING ORDER	851	836	16
SOME IN WORKING ORDER	182	180	2
NONE IN WORKING ORDER	13	13	-
NOT REPORTED	3	3	-
NO LIGHT FIXTURES	56	56	-
NO PUBLIC HALLS	434	403	31
NOT REPORTED	24	23	1
ALL OCCUPIED HOUSING UNITS	3 931	3 418	514
OVERALL OPINION OF STRUCTURE			
OWNER OCCUPIED	1 684	1 388	296
EXCELLENT	642	529	113
GOOD	792	666	126
FAIR	230	179	51
POOR	18	12	6
NOT REPORTED	2	2	-
RENTER OCCUPIED	2 247	2 029	218
EXCELLENT	319	279	40
GOOD	998	899	99
FAIR	745	682	63
POOR	184	169	16
NOT REPORTED	2	2	-

[1]LIMITED TO HOUSING UNITS OCCUPIED 3 MONTHS OR LONGER.
[2]MUST HAVE OCCURRED DURING THE LAST 3 MONTHS.

TABLE A-14. SELECTED STRUCTURAL CHARACTERISTICS AND DEFICIENCIES FOR HOUSING UNITS WITH HOUSEHOLD HEAD OF SPANISH ORIGIN: 1979--CONTINUED

(NUMBERS IN THOUSANDS. DATA BASED ON SAMPLE, SEE TEXT. FOR MINIMUM BASE FOR DERIVED FIGURES (PERCENT, MEDIAN, ETC.) AND MEANING OF SYMBOLS, SEE TEXT)

UNITED STATES	TOTAL	URBAN	RURAL
UNITS OCCUPIED LAST WINTER	3 062	2 664	397
INSUFFICIENT HEAT			
ADDITIONAL HEAT SOURCE:			
OWNER OCCUPIED	1 506	1 255	252
WITH SPECIFIED HEATING EQUIPMENT[1]	1 219	1 026	194
NO ADDITIONAL HEAT SOURCE USED	1 101	927	173
USED KITCHEN STOVE, FIREPLACE, OR PORTABLE HEATER	98	81	16
NOT REPORTED	21	17	4
LACKING SPECIFIED HEATING EQUIPMENT OR NONE	287	229	58
RENTER OCCUPIED	1 555	1 410	146
WITH SPECIFIED HEATING EQUIPMENT[1]	1 335	1 252	83
NO ADDITIONAL HEAT SOURCE USED	1 086	1 015	71
USED KITCHEN STOVE, FIREPLACE, OR PORTABLE HEATER	201	190	11
NOT REPORTED	48	47	2
LACKING SPECIFIED HEATING EQUIPMENT OR NONE	221	158	63
ROOMS LACKING SPECIFIED HEAT SOURCE:			
OWNER OCCUPIED	1 506	1 255	252
WITH SPECIFIED HEATING EQUIPMENT[1]	1 219	1 026	194
NO ROOMS LACKING AIR DUCTS, REGISTERS, RADIATORS, OR HEATERS	780	639	141
ROOMS LACKING AIR DUCTS, REGISTERS, RADIATORS, OR HEATERS	424	373	50
1 ROOM	91	79	13
2 ROOMS	112	95	18
3 ROOMS OR MORE	220	200	20
NOT REPORTED	16	14	2
LACKING SPECIFIED HEATING EQUIPMENT OR NONE	287	229	58
UNITS OCCUPIED LAST WINTER--CON.			
INSUFFICIENT HEAT--CON.			
RENTER OCCUPIED	1 555	1 410	146
WITH SPECIFIED HEATING EQUIPMENT[1]	1 335	1 252	83
NO ROOMS LACKING AIR DUCTS, REGISTERS, RADIATORS, OR HEATERS	850	812	38
ROOMS LACKING AIR DUCTS, REGISTERS, RADIATORS, OR HEATERS	429	386	43
1 ROOM	168	157	10
2 ROOMS	153	135	18
3 ROOMS OR MORE	108	93	15
NOT REPORTED	56	54	2
LACKING SPECIFIED HEATING EQUIPMENT OR NONE	221	158	63
HOUSING UNIT UNCOMFORTABLY COLD:			
OWNER OCCUPIED	1 506	1 255	252
WITH SPECIFIED HEATING EQUIPMENT[1]	1 219	1 026	194
LACKING SPECIFIED HEATING EQUIPMENT OR NONE	287	229	58
HOUSING UNIT NOT UNCOMFORTABLY COLD FOR 24 HOURS OR MORE	230	192	38
HOUSING UNIT UNCOMFORTABLY COLD FOR 24 HOURS OR MORE	48	30	17
NOT REPORTED	9	7	2
RENTER OCCUPIED	1 555	1 410	146
WITH SPECIFIED HEATING EQUIPMENT[1]	1 335	1 252	83
LACKING SPECIFIED HEATING EQUIPMENT OR NONE	221	158	63
HOUSING UNIT NOT UNCOMFORTABLY COLD FOR 24 HOURS OR MORE	165	116	48
HOUSING UNIT UNCOMFORTABLY COLD FOR 24 HOURS OR MORE	42	32	11
NOT REPORTED	13	10	4

[1]EXCLUDES ROOM HEATERS WITHOUT FLUE OR VENT, FIREPLACES, STOVES, AND PORTABLE HEATERS.

TABLE A-15. SELECTED NEIGHBORHOOD CHARACTERISTICS FOR HOUSING UNITS WITH HOUSEHOLD HEAD OF SPANISH ORIGIN: 1979

(NUMBERS IN THOUSANDS. DATA BASED ON SAMPLE, SEE TEXT. FOR MINIMUM BASE FOR DERIVED FIGURES (PERCENT, MEDIAN, ETC.) AND MEANING OF SYMBOLS, SEE TEXT)

UNITED STATES	TOTAL	URBAN	RURAL
NEIGHBORHOOD CONDITIONS			
OWNER OCCUPIED	1 684	1 388	296
NO STREET OR HIGHWAY NOISE	1 083	880	203
WITH STREET OR HIGHWAY NOISE	598	505	93
NOT BOTHERSOME	325	261	64
BOTHERSOME	271	243	29
WOULD NOT LIKE TO MOVE	189	164	25
WOULD LIKE TO MOVE	81	77	4
NOT REPORTED	2	2	-
NOT REPORTED	2	2	-
NOT REPORTED	3	3	-
NO STREETS IN NEED OF REPAIR	1 299	1 121	178
WITH STREETS IN NEED OF REPAIR	382	264	117
NOT BOTHERSOME	123	82	41
BOTHERSOME	256	180	76
WOULD NOT LIKE TO MOVE	215	147	68
WOULD LIKE TO MOVE	41	34	8
NOT REPORTED	-	-	-
NOT REPORTED	3	2	1
NOT REPORTED	3	3	-
NO COMMERCIAL OR NONRESIDENTIAL ACTIVITIES	1 354	1 106	248
WITH COMMERCIAL OR NONRESIDENTIAL ACTIVITIES	322	274	48
NOT BOTHERSOME	243	205	38
BOTHERSOME	75	66	9
WOULD NOT LIKE TO MOVE	43	38	5
WOULD LIKE TO MOVE	32	28	4
NOT REPORTED	-	-	-
NOT REPORTED	4	3	1
NOT REPORTED	8	8	-
NO ODORS, SMOKE, OR GAS	1 515	1 262	253
WITH ODORS, SMOKE, OR GAS	166	123	42
NOT BOTHERSOME	45	29	16
BOTHERSOME	121	95	27
WOULD NOT LIKE TO MOVE	84	67	18
WOULD LIKE TO MOVE	37	28	9
NOT REPORTED	-	-	-
NOT REPORTED	-	-	-
NOT REPORTED	3	3	-
NO NEIGHBORHOOD CRIME	1 403	1 140	264
WITH NEIGHBORHOOD CRIME	277	245	32
NOT BOTHERSOME	55	51	4
BOTHERSOME	220	193	28
WOULD NOT LIKE TO MOVE	144	126	18
WOULD LIKE TO MOVE	76	66	9
NOT REPORTED	-	-	-
NOT REPORTED	2	2	1
NOT REPORTED	3	3	-
NO TRASH, LITTER, OR JUNK	1 388	1 160	228
WITH TRASH, LITTER, OR JUNK	292	225	68
NOT BOTHERSOME	73	43	30
BOTHERSOME	216	179	37
WOULD NOT LIKE TO MOVE	154	122	32
WOULD LIKE TO MOVE	62	57	5
NOT REPORTED	-	-	-
NOT REPORTED	3	3	-
NOT REPORTED	3	3	-
NO BOARDED-UP OR ABANDONED STRUCTURES	1 557	1 292	265
WITH BOARDED-UP OR ABANDONED STRUCTURES	122	92	31
NOT BOTHERSOME	63	42	21
BOTHERSOME	57	48	8
WOULD NOT LIKE TO MOVE	45	36	8
WOULD LIKE TO MOVE	12	12	-
NOT REPORTED	-	-	-
NOT REPORTED	2	2	1
NOT REPORTED	5	5	-
RENTER OCCUPIED	2 247	2 029	218
NO STREET OR HIGHWAY NOISE	1 387	1 236	151
WITH STREET OR HIGHWAY NOISE	856	791	66
NOT BOTHERSOME	477	437	40
BOTHERSOME	375	351	24
WOULD NOT LIKE TO MOVE	212	194	17
WOULD LIKE TO MOVE	163	156	7
NOT REPORTED	-	-	-
NOT REPORTED	5	3	2
NOT REPORTED	4	3	1
NO STREETS IN NEED OF REPAIR	1 805	1 648	157
WITH STREETS IN NEED OF REPAIR	431	372	59
NOT BOTHERSOME	204	183	21
BOTHERSOME	223	187	36
WOULD NOT LIKE TO MOVE	158	127	31
WOULD LIKE TO MOVE	66	60	5
NOT REPORTED	-	-	-
NOT REPORTED	4	2	2
NOT REPORTED	11	9	2
NO COMMERCIAL OR NONRESIDENTIAL ACTIVITIES	1 447	1 274	173
WITH COMMERCIAL OR NONRESIDENTIAL ACTIVITIES	793	749	44
NOT BOTHERSOME	708	671	38
BOTHERSOME	80	74	6
WOULD NOT LIKE TO MOVE	52	49	4
WOULD LIKE TO MOVE	28	25	2
NOT REPORTED	-	-	-
NOT REPORTED	5	5	-
NOT REPORTED	7	6	1

UNITED STATES	TOTAL	URBAN	RURAL
NEIGHBORHOOD CONDITIONS--CONTINUED			
RENTER OCCUPIED--CONTINUED			
NO ODORS, SMOKE, OR GAS	1 977	1 783	194
WITH ODORS, SMOKE, OR GAS	265	242	23
NOT BOTHERSOME	87	80	8
BOTHERSOME	173	159	14
WOULD NOT LIKE TO MOVE	82	74	8
WOULD LIKE TO MOVE	91	85	6
NOT REPORTED	-	-	-
NOT REPORTED	4	3	1
NOT REPORTED	5	5	1
NO NEIGHBORHOOD CRIME	1 672	1 474	198
WITH NEIGHBORHOOD CRIME	559	540	19
NOT BOTHERSOME	118	112	6
BOTHERSOME	439	426	13
WOULD NOT LIKE TO MOVE	192	183	8
WOULD LIKE TO MOVE	247	242	4
NOT REPORTED	-	-	-
NOT REPORTED	2	2	-
NOT REPORTED	16	16	1
NO TRASH, LITTER, OR JUNK	1 701	1 510	191
WITH TRASH, LITTER, OR JUNK	536	510	26
NOT BOTHERSOME	205	194	11
BOTHERSOME	324	310	15
WOULD NOT LIKE TO MOVE	151	142	9
WOULD LIKE TO MOVE	172	166	6
NOT REPORTED	2	2	-
NOT REPORTED	7	6	1
NOT REPORTED	10	10	1
NO BOARDED-UP OR ABANDONED STRUCTURES	1 904	1 710	194
WITH BOARDED-UP OR ABANDONED STRUCTURES	333	310	23
NOT BOTHERSOME	203	189	14
BOTHERSOME	128	120	9
WOULD NOT LIKE TO MOVE	40	34	6
WOULD LIKE TO MOVE	87	84	3
NOT REPORTED	2	2	-
NOT REPORTED	2	2	-
NOT REPORTED	10	10	1
NEIGHBORHOOD CONDITIONS AND WISH TO MOVE[1]			
OWNER OCCUPIED	1 684	1 388	296
NO NEIGHBORHOOD CONDITIONS	590	506	84
WITH NEIGHBORHOOD CONDITIONS	1 091	879	212
NOT BOTHERSOME	376	307	69
BOTHERSOME	711	569	142
WOULD NOT LIKE TO MOVE	523	401	122
WOULD LIKE TO MOVE	188	168	20
NOT REPORTED	-	-	-
NOT REPORTED	4	3	1
NOT REPORTED	3	3	-
RENTER OCCUPIED	2 247	2 029	218
NO NEIGHBORHOOD CONDITIONS	652	570	81
WITH NEIGHBORHOOD CONDITIONS	1 592	1 456	136
NOT BOTHERSOME	629	573	56
BOTHERSOME	954	876	78
WOULD NOT LIKE TO MOVE	496	441	54
WOULD LIKE TO MOVE	457	433	23
NOT REPORTED	2	2	-
NOT REPORTED	9	7	2
NOT REPORTED	4	3	1
NEIGHBORHOOD SERVICES			
OWNER OCCUPIED	1 684	1 388	296
POLICE PROTECTION:			
SATISFACTORY POLICE PROTECTION	1 330	1 130	200
UNSATISFACTORY POLICE PROTECTION	198	144	55
WOULD NOT LIKE TO MOVE	155	108	47
WOULD LIKE TO MOVE	37	31	6
NOT REPORTED	6	5	1
DON'T KNOW	154	113	41
NOT REPORTED	2	2	-
OUTDOOR RECREATION FACILITIES:			
SATISFACTORY OUTDOOR RECREATION FACILITIES	1 091	969	122
UNSATISFACTORY OUTDOOR RECREATION FACILITIES	538	374	164
WOULD NOT LIKE TO MOVE	476	321	155
WOULD LIKE TO MOVE	32	26	6
NOT REPORTED	30	27	3
DON'T KNOW	52	42	10
NOT REPORTED	3	3	-
HOSPITALS OR HEALTH CLINICS:			
SATISFACTORY HOSPITALS OR HEALTH CLINICS	1 317	1 158	159
UNSATISFACTORY HOSPITALS OR HEALTH CLINICS	317	185	132
WOULD NOT LIKE TO MOVE	271	152	119
WOULD LIKE TO MOVE	22	13	9
NOT REPORTED	25	20	5
DON'T KNOW	48	43	5
NOT REPORTED	2	2	-

[1]WISH TO MOVE ONLY RELATES TO RESPONDENT'S OPINION OF SPECIFIC NEIGHBORHOOD CONDITIONS.

TABLE A-15. SELECTED NEIGHBORHOOD CHARACTERISTICS FOR HOUSING UNITS WITH HOUSEHOLD HEAD OF SPANISH ORIGIN: 1979--CONTINUED

(NUMBERS IN THOUSANDS. DATA BASED ON SAMPLE, SEE TEXT. FOR MINIMUM BASE FOR DERIVED FIGURES (PERCENT, MEDIAN, ETC.) AND MEANING OF SYMBOLS, SEE TEXT)

UNITED STATES	TOTAL	URBAN	RURAL
NEIGHBORHOOD SERVICES--CONTINUED			
OWNER OCCUPIED--CONTINUED			
PUBLIC TRANSPORTATION:			
NO PUBLIC TRANSPORTATION IN AREA	590	355	235
PUBLIC TRANSPORTATION IN AREA	1 090	1 032	58
SATISFACTION:			
SATISFACTORY	782	743	38
UNSATISFACTORY	113	110	4
DON'T KNOW	193	177	16
NOT REPORTED	2	2	-
USAGE:			
USED BY A HOUSEHOLD MEMBER AT LEAST ONCE A WEEK	302	294	8
NOT USED BY A HOUSEHOLD MEMBER AT LEAST ONCE A WEEK	784	734	49
NOT REPORTED	4	3	1
NOT REPORTED	4	2	2
NEIGHBORHOOD SHOPPING:			
UNSATISFACTORY NEIGHBORHOOD SHOPPING	211	119	91
SATISFACTORY NEIGHBORHOOD SHOPPING	1 469	1 267	202
GROCERY OR DRUG STORE WITHIN 1 MILE	1 229	1 110	119
NO GROCERY OR DRUG STORE WITHIN 1 MILE	236	154	82
NOT REPORTED	5	3	2
DON'T KNOW	1	-	1
NOT REPORTED	3	2	2
ELEMENTARY SCHOOL:			
NO HOUSEHOLD MEMBERS AGE 5 THROUGH 13	931	775	156
WITH HOUSEHOLD MEMBERS AGE 5 THROUGH 13[1]	753	613	139
1 OR MORE CHILDREN IN PUBLIC ELEMENTARY SCHOOL	582	459	124
SATISFIED WITH PUBLIC ELEMENTARY SCHOOL	540	430	110
UNSATISFIED WITH PUBLIC ELEMENTARY SCHOOL	31	24	7
DON'T KNOW	12	5	7
NOT REPORTED	-	-	-
1 OR MORE CHILDREN IN PRIVATE ELEMENTARY SCHOOL	122	115	7
1 OR MORE CHILDREN IN OTHER SCHOOL OR NO SCHOOL	31	29	2
NOT REPORTED	29	23	6
SATISFACTORY PUBLIC ELEMENTARY SCHOOL	1 342	1 105	237
UNSATISFACTORY PUBLIC ELEMENTARY SCHOOL	110	100	10
DON'T KNOW	225	178	47
NOT REPORTED	7	5	2
PUBLIC ELEMENTARY SCHOOL WITHIN 1 MILE	1 251	1 145	106
NO PUBLIC ELEMENTARY SCHOOL WITHIN 1 MILE	402	218	184
NOT REPORTED	31	25	6
RENTER OCCUPIED	2 247	2 029	218
POLICE PROTECTION:			
SATISFACTORY POLICE PROTECTION	1 595	1 440	156
UNSATISFACTORY POLICE PROTECTION	365	332	33
WOULD NOT LIKE TO MOVE	215	190	24
WOULD LIKE TO MOVE	135	128	7
NOT REPORTED	15	13	2
DON'T KNOW	283	255	28
NOT REPORTED	4	3	1
OUTDOOR RECREATION FACILITIES:			
SATISFACTORY OUTDOOR RECREATION FACILITIES	1 429	1 343	85
UNSATISFACTORY OUTDOOR RECREATION FACILITIES	679	556	122
WOULD NOT LIKE TO MOVE	500	405	95
WOULD LIKE TO MOVE	121	105	16
NOT REPORTED	57	46	11
DON'T KNOW	138	129	9
NOT REPORTED	2	1	1
HOSPITALS OR HEALTH CLINICS:			
SATISFACTORY HOSPITALS OR HEALTH CLINICS	1 768	1 650	118
UNSATISFACTORY HOSPITALS OR HEALTH CLINICS	364	273	91
WOULD NOT LIKE TO MOVE	268	196	72
WOULD LIKE TO MOVE	58	46	12
NOT REPORTED	37	31	6
DON'T KNOW	114	105	9
NOT REPORTED	2	1	1

UNITED STATES	TOTAL	URBAN	RURAL
NEIGHBORHOOD SERVICES--CONTINUED			
RENTER OCCUPIED--CONTINUED			
PUBLIC TRANSPORTATION:			
NO PUBLIC TRANSPORTATION IN AREA	471	303	168
PUBLIC TRANSPORTATION IN AREA	1 772	1 724	48
SATISFACTION:			
SATISFACTORY	1 427	1 391	36
UNSATISFACTORY	129	124	5
DON'T KNOW	215	209	6
NOT REPORTED	1	-	1
USAGE:			
USED BY A HOUSEHOLD MEMBER AT LEAST ONCE A WEEK	900	890	11
NOT USED BY A HOUSEHOLD MEMBER AT LEAST ONCE A WEEK	865	828	37
NOT REPORTED	7	6	1
NOT REPORTED	5	3	2
NEIGHBORHOOD SHOPPING:			
UNSATISFACTORY NEIGHBORHOOD SHOPPING	186	127	59
SATISFACTORY NEIGHBORHOOD SHOPPING	2 045	1 887	158
GROCERY OR DRUG STORE WITHIN 1 MILE	1 820	1 726	93
NO GROCERY OR DRUG STORE WITHIN 1 MILE	214	151	63
NOT REPORTED	11	10	1
DON'T KNOW	14	14	1
NOT REPORTED	2	1	1
ELEMENTARY SCHOOL:			
NO HOUSEHOLD MEMBERS AGE 5 THROUGH 13	1 476	1 345	131
WITH HOUSEHOLD MEMBERS AGE 5 THROUGH 13[1]	772	685	87
1 OR MORE CHILDREN IN PUBLIC ELEMENTARY SCHOOL	693	611	81
SATISFIED WITH PUBLIC ELEMENTARY SCHOOL	639	561	77
UNSATISFIED WITH PUBLIC ELEMENTARY SCHOOL	26	23	3
DON'T KNOW	26	25	1
NOT REPORTED	2	2	-
1 OR MORE CHILDREN IN PRIVATE ELEMENTARY SCHOOL	43	42	1
1 OR MORE CHILDREN IN OTHER SCHOOL OR NO SCHOOL	31	29	1
NOT REPORTED	8	5	3
SATISFACTORY PUBLIC ELEMENTARY SCHOOL	1 485	1 322	163
UNSATISFACTORY PUBLIC ELEMENTARY SCHOOL	111	102	9
DON'T KNOW	646	601	45
NOT REPORTED	6	5	1
PUBLIC ELEMENTARY SCHOOL WITHIN 1 MILE	1 800	1 698	102
NO PUBLIC ELEMENTARY SCHOOL WITHIN 1 MILE	349	239	110
NOT REPORTED	98	93	5
SELECTED NEIGHBORHOOD SERVICES AND WISH TO MOVE[2]			
OWNER OCCUPIED	1 684	1 388	296
SATISFACTORY NEIGHBORHOOD SERVICES	706	652	54
UNSATISFACTORY NEIGHBORHOOD SERVICES	974	733	241
WOULD NOT LIKE TO MOVE	330	221	109
WOULD LIKE TO MOVE	604	477	127
NOT REPORTED	40	35	5
DON'T KNOW OR NOT REPORTED	4	3	1
RENTER OCCUPIED	2 247	2 029	218
SATISFACTORY NEIGHBORHOOD SERVICES	965	925	40
UNSATISFACTORY NEIGHBORHOOD SERVICES	1 245	1 071	174
WOULD NOT LIKE TO MOVE	414	344	70
WOULD LIKE TO MOVE	777	684	94
NOT REPORTED	54	44	10
DON'T KNOW OR NOT REPORTED	37	34	4
OVERALL OPINION OF NEIGHBORHOOD			
OWNER OCCUPIED	1 684	1 388	296
EXCELLENT	459	371	87
GOOD	837	687	151
FAIR	342	295	47
POOR	42	32	10
NOT REPORTED	4	4	1
RENTER OCCUPIED	2 247	2 029	218
EXCELLENT	316	276	40
GOOD	1 120	992	128
FAIR	634	592	42
POOR	175	166	9
NOT REPORTED	3	3	-

[1]FIGURES WILL NOT ADD TO TOTAL BECAUSE MORE THAN 1 TYPE OF SCHOOL REPORTED FOR SAME HOUSEHOLD.
[2]SATISFACTION AND WISH TO MOVE ONLY RELATES TO RESPONDENT'S OPINION OF POLICE PROTECTION, OUTDOOR RECREATION FACILITIES, AND HOSPITALS OR HEALTH CLINICS.

TABLE A-16. SELECTED CHARACTERISTICS FOR MOBILE HOMES AND TRAILERS: 1979

(NUMBERS IN THOUSANDS. DATA BASED ON SAMPLE, SEE TEXT. FOR MINIMUM BASE FOR DERIVED FIGURES (PERCENT, MEDIAN, ETC.) AND MEANING OF SYMBOLS, SEE TEXT)

UNITED STATES	TOTAL	URBAN	RURAL
ALL OCCUPIED MOBILE HOMES AND TRAILERS	3 610	976	2 634
SITE TENURE			
OWNER OCCUPIED[1]	2 720	811	1 909
SITE OWNED	958	112	846
SITE RENTED	1 599	685	914
NOT REPORTED	164	15	149
RENTER OCCUPIED	671	161	509
SITE OWNED	9	2	7
SITE RENTED	578	150	428
NOT REPORTED	84	10	74
IN GROUP OF 6 OR MORE			
YES	1 713	795	918
6 TO 99	1 033	393	641
100 OR MORE	679	402	277
NO	1 897	181	1 717
INCOME[2]			
OWNER OCCUPIED	2 940	815	2 125
LESS THAN $3,000	204	64	140
$3,000 TO $4,999	291	134	157
$5,000 TO $5,999	120	41	79
$6,000 TO $6,999	130	37	93
$7,000 TO $7,999	154	46	109
$8,000 TO $9,999	289	97	193
$10,000 TO $12,499	412	103	309
$12,500 TO $14,999	297	60	237
$15,000 TO $17,499	260	50	210
$17,500 TO $19,999	186	34	152
$20,000 TO $24,999	308	73	235
$25,000 TO $29,999	115	20	95
$30,000 TO $34,999	73	22	51
$35,000 TO $39,999	37	16	21
$40,000 TO $44,999	23	9	14
$45,000 TO $49,999	13	3	10
$50,000 TO $59,999	7	2	5
$60,000 TO $74,999	10	3	7
$75,000 TO $99,999	4	-	4
$100,000 OR MORE	5	-	5
MEDIAN	11700	9800	12400
RENTER OCCUPIED	671	161	509
LESS THAN $3,000	101	28	73
$3,000 TO $4,999	81	16	65
$5,000 TO $5,999	32	9	23
$6,000 TO $6,999	40	7	34
$7,000 TO $7,999	48	9	39
$8,000 TO $9,999	97	20	77
$10,000 TO $12,499	89	21	68
$12,500 TO $14,999	53	18	35
$15,000 TO $17,499	40	16	24
$17,500 TO $19,999	28	6	21
$20,000 TO $24,999	34	3	31
$25,000 TO $29,999	13	-	13
$30,000 TO $34,999	11	5	6
$35,000 TO $39,999	2	2	1
$40,000 TO $44,999	-	-	-
$45,000 TO $49,999	-	-	-
$50,000 TO $59,999	-	-	-
$60,000 TO $74,999	-	-	-
$75,000 TO $99,999	-	-	-
$100,000 OR MORE	2	2	-
MEDIAN	8700	9100	8600
OWNER OCCUPIED[1]	2 720	811	1 909
YEAR ACQUIRED			
1978 OR LATER	751	193	558
1975 TO 1977	774	201	572
1970 TO 1974	831	253	578
1965 TO 1969	279	120	160
1960 TO 1964	56	29	28
1950 TO 1959	28	15	13
1949 OR EARLIER	-	-	-
ACQUIRED NEW			
YES	1 384	391	993
NO	1 294	416	879
NOT REPORTED	42	5	37

UNITED STATES	TOTAL	URBAN	RURAL
OWNER OCCUPIED[1]--CONTINUED			
PURCHASE PRICE			
MOBILE HOME OR TRAILER PURCHASED	2 404	742	1 662
ACQUIRED 1975 OR LATER	1 383	361	1 022
LESS THAN $2,500	108	32	76
$2,500 TO $4,999	258	76	182
$5,000 TO $7,499	246	54	191
$7,500 TO $9,999	191	42	149
$10,000 TO $12,499	183	40	143
$12,500 TO $14,999	132	27	105
$15,000 TO $19,999	155	41	114
$20,000 TO $24,999	38	8	30
$25,000 OR MORE	73	41	32
MEDIAN	8500	8600	8500
ACQUIRED 1970 TO 1974	720	231	489
LESS THAN $2,500	39	12	28
$2,500 TO $4,999	143	55	87
$5,000 TO $7,499	218	57	161
$7,500 TO $9,999	122	29	93
$10,000 TO $12,499	91	25	66
$12,500 TO $14,999	49	27	23
$15,000 TO $19,999	41	15	25
$20,000 TO $24,999	13	9	4
$25,000 OR MORE	4	2	2
MEDIAN	7000	7100	7000
ACQUIRED 1969 OR EARLIER	300	149	151
LESS THAN $2,500	24	10	14
$2,500 TO $4,999	101	54	47
$5,000 TO $7,499	85	29	57
$7,500 TO $9,999	52	32	21
$10,000 TO $12,499	21	12	9
$12,500 TO $14,999	6	5	1
$15,000 TO $19,999	9	6	2
$20,000 TO $24,999	2	2	1
$25,000 OR MORE	-	-	-
MEDIAN	5700	5900	5600
MOBILE HOME OR TRAILER NOT PURCHASED	15	4	11
NOT REPORTED	302	66	236
SELECTED MONTHLY HOUSING COSTS[3]			
WITH INSTALLMENT LOAN OR CONTRACT	1 337	266	1 070
LESS THAN $125	47	20	27
$125 TO $149	84	29	54
$150 TO $199	394	84	309
$200 TO $249	315	57	258
$250 TO $299	179	25	154
$300 TO $349	70	3	67
$350 TO $399	41	8	33
$400 TO $449	19	2	17
$450 TO $499	5	-	5
$500 OR MORE	6	-	6
NOT REPORTED	177	37	140
MEDIAN	209	188	214
WITH NO INSTALLMENT LOAN OR CONTRACT	1 384	545	838
LESS THAN $60	593	318	274
$60 TO $79	298	101	197
$80 TO $99	188	45	143
$100 TO $124	114	22	92
$125 TO $149	31	5	26
$150 TO $199	26	2	24
$200 TO $249	5	2	3
$250 TO $299	2	2	-
$300 OR MORE	-	-	-
NOT REPORTED	127	48	79
MEDIAN	62	60-	70
SELECTED MONTHLY HOUSING COSTS AS PERCENTAGE OF INCOME[3]			
WITH INSTALLMENT LOAN OR CONTRACT	1 337	266	1 070
LESS THAN 10 PERCENT	81	20	61
10 TO 14 PERCENT	263	63	200
15 TO 19 PERCENT	302	51	251
20 TO 24 PERCENT	166	27	140
25 TO 34 PERCENT	185	31	154
35 TO 49 PERCENT	86	19	67
50 TO 59 PERCENT	24	8	16
60 PERCENT OR MORE	47	7	40
NOT COMPUTED	5	3	2
NOT REPORTED	177	37	140
MEDIAN	19	18	19
WITH NO INSTALLMENT LOAN OR CONTRACT	1 384	545	838
LESS THAN 10 PERCENT	752	337	415
10 TO 14 PERCENT	200	70	130
15 TO 19 PERCENT	117	30	87
20 TO 24 PERCENT	60	20	40
25 TO 34 PERCENT	77	27	50
35 TO 49 PERCENT	20	2	18
50 TO 59 PERCENT	8	3	5
60 PERCENT OR MORE	19	8	11
NOT COMPUTED	3	-	3
NOT REPORTED	127	48	79
MEDIAN	10-	10-	10-

[1]LIMITED TO MOBILE HOMES AND TRAILERS ON LESS THAN 10 ACRES.
[2]INCOME OF FAMILIES AND PRIMARY INDIVIDUALS IN 12 MONTHS PRECEDING DATE OF INTERVIEW; SEE TEXT.
[3]SUM OF PAYMENTS FOR REAL ESTATE TAXES (IF SITE IS OWNED), PROPERTY INSURANCE, UTILITIES, FUEL, WATER, GARBAGE AND TRASH COLLECTION, AND PAYMENT ON LOAN AT TIME OF INTERVIEW.

TABLE A-16. SELECTED CHARACTERISTICS FOR MOBILE HOMES AND TRAILERS: 1979--CONTINUED

(NUMBERS IN THOUSANDS. DATA BASED ON SAMPLE. SEE TEXT. FOR MINIMUM BASE FOR DERIVED FIGURES (PERCENT, MEDIAN, ETC.) AND MEANING OF SYMBOLS, SEE TEXT)

UNITED STATES	TOTAL	URBAN	RURAL
RENTER OCCUPIED	671	161	509
GROSS RENT			
LESS THAN $80	20	5	14
$80 TO $99	15	1	14
$100 TO $124	30	5	26
$125 TO $149	56	9	46
$150 TO $174	77	18	59
$175 TO $199	96	33	63
$200 TO $224	98	20	78
$225 TO $249	73	13	59
$250 TO $274	46	15	32
$275 TO $299	18	6	12
$300 TO $324	21	16	5
$325 TO $349	7	-	7
$350 TO $374	5	2	4
$375 TO $399	-	-	-
$400 TO $449	3	-	3
$450 TO $499	-	-	-
$500 TO $549	-	-	-
$550 TO $599	-	-	-
$600 TO $699	-	-	-
$700 TO $749	-	-	-
$750 OR MORE	-	-	-
NO CASH RENT	105	18	87
MEDIAN	196	199	195
GROSS RENT AS PERCENTAGE OF INCOME			
LESS THAN 10 PERCENT	30	7	23
10 TO 14 PERCENT	73	12	61
15 TO 19 PERCENT	86	22	64
20 TO 24 PERCENT	74	20	55
25 TO 34 PERCENT	115	33	81
35 TO 49 PERCENT	70	12	58
50 TO 59 PERCENT	26	5	22
60 PERCENT OR MORE	88	31	57
NOT COMPUTED	108	19	89
MEDIAN	27	28	26
CONTRACT RENT			
CASH RENT	566	144	422
NO CASH RENT	105	18	87
MEDIAN	153	162	150
ALL OCCUPIED MOBILE HOMES AND TRAILERS	3 610	976	2 634
COMPLETE BATHROOMS			
OWNER OCCUPIED	2 940	815	2 125
1	1 895	524	1 371
1 AND ONE-HALF	374	97	277
2 OR MORE	615	183	432
NONE	56	12	45
RENTER OCCUPIED	671	161	509
1	551	140	411
1 AND ONE-HALF	48	8	40
2 OR MORE	52	13	39
NONE	19	-	19
ROOMS			
OWNER OCCUPIED	2 940	815	2 125
1 ROOM	16	10	6
2 ROOMS	88	51	38
3 ROOMS	380	138	242
4 ROOMS	1 356	402	954
5 ROOMS	859	166	693
6 ROOMS	176	43	133
7 ROOMS OR MORE	64	5	60
MEDIAN	4.2	4.0	4.3
RENTER OCCUPIED	671	161	509
1 ROOM	10	5	5
2 ROOMS	41	16	24
3 ROOMS	138	45	93
4 ROOMS	337	68	269
5 ROOMS	120	23	97
6 ROOMS	22	4	18
7 ROOMS OR MORE	2	-	2
MEDIAN	3.9	3.7	4.0
BEDROOMS			
OWNER OCCUPIED	2 940	815	2 125
NONE	16	10	6
1	274	151	123
2	1 828	543	1 285
3 OR MORE	822	111	711

UNITED STATES	TOTAL	URBAN	RURAL
ALL OCCUPIED MOBILE HOMES AND TRAILERS--CONTINUED			
BEDROOMS--CONTINUED			
RENTER OCCUPIED	671	161	509
NONE	10	5	5
1	97	31	66
2	444	102	341
3 OR MORE	120	24	96
PERSONS			
OWNER OCCUPIED	2 940	815	2 125
1 PERSON	743	319	423
2 PERSONS	1 058	357	701
3 PERSONS	523	70	453
4 PERSONS	372	47	325
5 PERSONS	176	18	158
6 PERSONS	50	-	50
7 PERSONS OR MORE	18	3	15
MEDIAN	2.2	1.7	2.4
RENTER OCCUPIED	671	161	509
1 PERSON	188	46	142
2 PERSONS	213	51	163
3 PERSONS	140	42	98
4 PERSONS	66	12	54
5 PERSONS	49	9	40
6 PERSONS	12	2	10
7 PERSONS OR MORE	2	-	2
MEDIAN	2.2	2.2	2.2
PERSONS PER ROOM			
OWNER OCCUPIED	2 940	815	2 125
0.50 OR LESS	1 702	619	1 082
0.51 TO 1.00	1 082	175	907
1.01 TO 1.50	128	15	113
1.51 OR MORE	28	5	23
RENTER OCCUPIED	671	161	509
0.50 OR LESS	342	75	268
0.51 TO 1.00	279	80	199
1.01 TO 1.50	38	6	32
1.51 OR MORE	11	-	11
HOUSEHOLD COMPOSITION BY AGE OF HEAD			
OWNER OCCUPIED	2 940	815	2 125
2-OR-MORE-PERSON HOUSEHOLDS	2 197	495	1 702
MALE HEAD, WIFE PRESENT, NO NONRELATIVES	1 845	410	1 435
UNDER 25 YEARS	251	36	216
25 TO 29 YEARS	307	39	267
30 TO 34 YEARS	219	24	195
35 TO 44 YEARS	250	24	226
45 TO 64 YEARS	482	144	338
65 YEARS AND OVER	337	143	194
OTHER MALE HEAD	115	29	86
UNDER 45 YEARS	86	19	67
45 TO 64 YEARS	25	8	17
65 YEARS AND OVER	4	2	2
FEMALE HEAD	236	56	180
UNDER 45 YEARS	148	27	121
45 TO 64 YEARS	62	18	44
65 YEARS AND OVER	26	11	16
1-PERSON HOUSEHOLDS	743	319	423
MALE HEAD	306	110	196
UNDER 45 YEARS	138	39	99
45 TO 64 YEARS	86	30	56
65 YEARS AND OVER	81	41	40
FEMALE HEAD	437	209	228
UNDER 45 YEARS	49	18	30
45 TO 64 YEARS	132	51	81
65 YEARS AND OVER	257	140	117
RENTER OCCUPIED	671	161	509
2-OR-MORE-PERSON HOUSEHOLDS	482	115	367
MALE HEAD, WIFE PRESENT, NO NONRELATIVES	291	59	232
UNDER 25 YEARS	113	20	92
25 TO 29 YEARS	70	19	51
30 TO 34 YEARS	35	5	30
35 TO 44 YEARS	28	4	24
45 TO 64 YEARS	36	9	27
65 YEARS AND OVER	9	2	7
OTHER MALE HEAD	83	25	58
UNDER 45 YEARS	80	25	55
45 TO 64 YEARS	3	-	3
65 YEARS AND OVER	1	-	1
FEMALE HEAD	108	31	76
UNDER 45 YEARS	94	28	67
45 TO 64 YEARS	10	2	8
65 YEARS AND OVER	3	2	2
1-PERSON HOUSEHOLDS	188	46	142
MALE HEAD	109	31	78
UNDER 45 YEARS	69	21	48
45 TO 64 YEARS	25	9	16
65 YEARS AND OVER	15	-	15
FEMALE HEAD	79	15	64
UNDER 45 YEARS	35	8	27
45 TO 64 YEARS	12	2	11
65 YEARS AND OVER	32	5	27

TABLE A-16. SELECTED CHARACTERISTICS FOR MOBILE HOMES AND TRAILERS: 1979--CONTINUED

(NUMBERS IN THOUSANDS. DATA BASED ON SAMPLE, SEE TEXT. FOR MINIMUM BASE FOR DERIVED FIGURES (PERCENT, MEDIAN, ETC.) AND MEANING OF SYMBOLS, SEE TEXT)

UNITED STATES	TOTAL	URBAN	RURAL
ALL OCCUPIED MOBILE HOMES AND TRAILERS--CONTINUED			
OWN CHILDREN UNDER 18 YEARS OLD BY AGE GROUP			
OWNER OCCUPIED	2 940	815	2 125
NO OWN CHILDREN UNDER 18 YEARS	1 864	696	1 167
WITH OWN CHILDREN UNDER 18 YEARS	1 076	118	958
UNDER 6 YEARS ONLY	401	57	344
1	266	29	237
2	117	22	94
3 OR MORE	18	6	12
6 TO 17 YEARS ONLY	477	50	427
1	233	27	205
2	159	18	141
3 OR MORE	86	5	80
BOTH AGE GROUPS	198	11	187
2	91	6	85
3 OR MORE	107	5	102
RENTER OCCUPIED	671	161	509
NO OWN CHILDREN UNDER 18 YEARS	414	108	306
WITH OWN CHILDREN UNDER 18 YEARS	256	54	203
UNDER 6 YEARS ONLY	125	28	97
1	87	17	70
2	33	11	22
3 OR MORE	4	-	4
6 TO 17 YEARS ONLY	84	14	71
1	36	7	30
2	23	6	18
3 OR MORE	25	2	24
BOTH AGE GROUPS	47	12	35
2	25	6	18
3 OR MORE	23	6	17
YEARS OF SCHOOL COMPLETED BY HEAD			
OWNER OCCUPIED	2 940	815	2 125
NO SCHOOL YEARS COMPLETED	13	3	9
ELEMENTARY:			
LESS THAN 8 YEARS	268	62	206
8 YEARS	351	111	240
HIGH SCHOOL:			
1 TO 3 YEARS	602	165	437
4 YEARS	1 168	286	882
COLLEGE:			
1 TO 3 YEARS	363	128	235
4 YEARS OR MORE	175	60	115
MEDIAN	12.2	12.2	12.2

UNITED STATES	TOTAL	URBAN	RURAL
ALL OCCUPIED MOBILE HOMES AND TRAILERS--CONTINUED			
YEARS OF SCHOOL COMPLETED BY HEAD--CONTINUED			
RENTER OCCUPIED	671	161	509
NO SCHOOL YEARS COMPLETED	5	2	4
ELEMENTARY:			
LESS THAN 8 YEARS	65	19	46
8 YEARS	49	10	39
HIGH SCHOOL:			
1 TO 3 YEARS	167	48	119
4 YEARS	273	54	219
COLLEGE:			
1 TO 3 YEARS	74	19	55
4 YEARS OR MORE	37	10	28
MEDIAN	12.2	12.0	12.2
STORM WINDOWS OR OTHER PROTECTIVE WINDOW COVERING			
ALL WINDOWS COVERED	1 630	315	1 315
SOME WINDOWS COVERED	269	70	199
NO WINDOWS COVERED	1 701	591	1 111
NOT REPORTED	10	-	10
STORM DOORS			
ALL DOORS COVERED	845	177	668
SOME DOORS COVERED	755	103	652
NO DOORS COVERED	2 004	696	1 308
NOT REPORTED	7	-	7
ATTIC OR ROOF INSULATION			
YES	2 815	731	2 084
NO	332	94	238
DON'T KNOW	456	149	307
NOT REPORTED	8	2	6

TABLE A-17. SELECTED CHARACTERISTICS FOR NEW CONSTRUCTION UNITS: 1979

(NUMBERS IN THOUSANDS. DATA BASED ON SAMPLE, SEE TEXT. RESTRICTED TO UNITS BUILT APRIL 1970 OR LATER. FOR MINIMUM BASE FOR DERIVED FIGURES (PERCENT, MEDIAN, ETC.) AND MEANING OF SYMBOLS, SEE TEXT)

UNITED STATES	ALL NEW CONSTRUCTION			CONVENTIONAL NEW CONSTRUCTION			MOBILE HOMES AND TRAILERS		
	TOTAL	URBAN	RURAL	TOTAL	URBAN	RURAL	TOTAL	URBAN	RURAL
ALL HOUSING UNITS[1]	18 421	10 103	8 317	16 313	9 644	6 669	2 108	459	1 648
VACANT--SEASONAL AND MIGRATORY	275	42	233	275	42	233	...	...	...
TENURE, RACE, AND VACANCY STATUS									
ALL YEAR-ROUND HOUSING UNITS	18 146	10 061	8 085	16 038	9 602	6 436	2 108	459	1 648
OCCUPIED UNITS	16 724	9 239	7 484	14 616	8 780	5 836	2 108	459	1 648
OWNER OCCUPIED	11 604	5 200	6 404	9 746	4 790	4 956	1 858	410	1 448
PERCENT OF ALL OCCUPIED	69.4	56.3	85.6	66.7	54.6	84.9	88.2	89.3	87.9
WHITE	10 823	4 793	6 030	9 093	4 400	4 693	1 730	393	1 337
BLACK	562	272	290	450	258	193	111	14	97
RENTER OCCUPIED	5 119	4 039	1 080	4 870	3 990	880	249	49	200
WHITE	4 398	3 414	983	4 169	3 370	799	228	44	184
BLACK	586	505	81	567	502	66	18	3	15
VACANT YEAR-ROUND UNITS	1 422	822	600	1 422	822	600	...	...	...
FOR SALE ONLY	272	144	127	272	144	127	...	...	...
FOR RENT	360	275	85	360	275	85	...	...	...
OTHER VACANT	790	402	388	790	402	388	...	...	...
COOPERATIVES AND CONDOMINIUMS									
OWNER OCCUPIED	764	636	128	764	636	128	-	-	-
COOPERATIVE OWNERSHIP	54	43	11	54	43	11	-	-	-
CONDOMINIUM OWNERSHIP	711	593	117	711	593	117	-	-	-
VACANT FOR SALE ONLY	57	41	16	57	41	16	...	...	...
COOPERATIVE OWNERSHIP	-	-	-	-	-	-	...	...	...
CONDOMINIUM OWNERSHIP	57	41	16	57	41	16	...	...	...
UNITS IN STRUCTURE									
ALL YEAR-ROUND HOUSING UNITS	18 146	10 061	8 085	16 038	9 602	6 436	2 108	459	1 648
1, DETACHED	9 760	4 420	5 340	9 760	4 420	5 340	...	...	...
1, ATTACHED	772	527	245	772	527	245	...	...	...
2 TO 4	1 482	1 098	384	1 482	1 098	384	...	...	...
5 OR MORE	4 024	3 556	468	4 024	3 556	468	...	...	...
MOBILE HOME OR TRAILER	2 108	459	1 648	-	-	-	2 108	459	1 648
OWNER OCCUPIED	11 604	5 200	6 404	9 746	4 790	4 956	1 858	410	1 448
1, DETACHED	8 662	3 941	4 720	8 662	3 941	4 720	...	...	...
1, ATTACHED	407	273	134	407	273	134	...	...	...
2 TO 4	346	283	64	346	283	64	...	...	...
5 OR MORE	331	293	38	331	293	38	...	...	...
MOBILE HOME OR TRAILER	1 858	410	1 448	-	-	-	1 858	410	1 448
RENTER OCCUPIED	5 119	4 039	1 080	4 870	3 990	880	249	49	200
1, DETACHED	499	266	232	499	266	232	...	...	...
1, ATTACHED	262	187	75	262	187	75	...	...	...
2 TO 4	972	708	264	972	708	264	...	...	...
5 TO 9	881	776	105	881	776	105	...	...	...
10 TO 19	1 010	862	148	1 010	862	148	...	...	...
20 TO 49	541	501	40	541	501	40	...	...	...
50 OR MORE	705	689	16	705	689	16	...	...	...
MOBILE HOME OR TRAILER	249	49	200	-	-	-	249	49	200
PLUMBING FACILITIES									
ALL YEAR-ROUND HOUSING UNITS	18 146	10 061	8 085	16 038	9 602	6 436	2 108	459	1 648
WITH ALL PLUMBING FACILITIES	18 013	10 040	7 973	15 924	9 580	6 344	2 089	459	1 629
LACKING SOME OR ALL PLUMBING FACILITIES	133	21	112	114	21	93	19	-	19
OWNER OCCUPIED	11 604	5 200	6 404	9 746	4 790	4 956	1 858	410	1 448
WITH ALL PLUMBING FACILITIES	11 524	5 192	6 332	9 681	4 782	4 899	1 842	410	1 432
LACKING SOME OR ALL PLUMBING FACILITIES	80	8	73	65	8	57	16	-	16
RENTER OCCUPIED	5 119	4 039	1 080	4 870	3 990	880	249	49	200
WITH ALL PLUMBING FACILITIES	5 096	4 030	1 066	4 849	3 981	869	246	49	197
LACKING SOME OR ALL PLUMBING FACILITIES	24	9	14	21	9	11	3	-	3
COMPLETE BATHROOMS									
ALL YEAR-ROUND HOUSING UNITS	18 146	10 061	8 085	16 038	9 602	6 436	2 108	459	1 648
1	7 138	4 143	2 994	5 923	3 900	2 023	1 215	243	971
1 AND ONE-HALF	2 848	1 529	1 320	2 537	1 458	1 079	311	71	241
2 OR MORE	7 990	4 347	3 643	7 433	4 203	3 230	557	144	413
ALSO USED BY ANOTHER HOUSEHOLD	7	6	1	7	6	1	-	-	-
NONE	163	37	127	138	35	103	25	2	23
OWNER OCCUPIED	11 604	5 200	6 404	9 746	4 790	4 956	1 858	410	1 448
1	3 036	974	2 062	2 012	770	1 243	1 023	204	819
1 AND ONE-HALF	1 969	887	1 082	1 682	816	866	287	71	216
2 OR MORE	6 502	3 323	3 179	5 974	3 188	2 786	527	134	393
ALSO USED BY ANOTHER HOUSEHOLD	-	-	-	-	-	-	-	-	-
NONE	98	17	82	77	15	62	21	2	20
RENTER OCCUPIED	5 119	4 039	1 080	4 870	3 990	880	249	49	200
1	3 523	2 813	710	3 332	2 774	558	191	39	152
1 AND ONE-HALF	670	513	157	645	513	133	25	-	25
2 OR MORE	886	693	193	857	683	174	29	10	19
ALSO USED BY ANOTHER HOUSEHOLD	6	5	1	6	5	1	-	-	-
NONE	34	16	19	31	16	15	4	-	4

[1]EXCLUDES VACANT MOBILE HOMES AND TRAILERS; SEE TEXT.

TABLE A-17. SELECTED CHARACTERISTICS FOR NEW CONSTRUCTION UNITS: 1979--CONTINUED

(NUMBERS IN THOUSANDS. DATA BASED ON SAMPLE, SEE TEXT. RESTRICTED TO UNITS BUILT APRIL 1970 OR LATER. FOR MINIMUM BASE FOR DERIVED FIGURES (PERCENT, MEDIAN, ETC.) AND MEANING OF SYMBOLS, SEE TEXT)

UNITED STATES	ALL NEW CONSTRUCTION			CONVENTIONAL NEW CONSTRUCTION			MOBILE HOMES AND TRAILERS		
	TOTAL	URBAN	RURAL	TOTAL	URBAN	RURAL	TOTAL	URBAN	RURAL
ROOMS									
ALL YEAR-ROUND HOUSING UNITS	18 146	10 061	8 085	16 038	9 602	6 436	2 108	459	1 648
1 ROOM	155	124	32	146	117	29	9	6	3
2 ROOMS	432	349	84	395	325	70	37	24	14
3 ROOMS	1 872	1 420	452	1 676	1 372	305	196	48	148
4 ROOMS	3 854	2 325	1 529	2 935	2 121	815	919	204	714
5 ROOMS	4 354	2 074	2 280	3 630	1 944	1 686	724	130	594
6 ROOMS	3 233	1 548	1 685	3 072	1 505	1 568	161	44	117
7 ROOMS OR MORE	4 245	2 222	2 023	4 183	2 219	1 964	62	3	59
MEDIAN	5.1	4.9	5.3	5.3	4.9	5.7	4.4	4.2	4.4
OWNER OCCUPIED	11 604	5 200	6 404	9 746	4 790	4 956	1 858	410	1 448
1 ROOM	22	8	14	15	3	12	7	5	2
2 ROOMS	76	38	38	46	19	27	30	19	11
3 ROOMS	292	118	175	138	81	57	154	37	117
4 ROOMS	1 535	583	953	731	394	338	804	189	615
5 ROOMS	3 138	1 228	1 910	2 483	1 111	1 373	655	117	538
6 ROOMS	2 687	1 230	1 457	2 539	1 190	1 349	148	40	109
7 ROOMS OR MORE	3 853	1 995	1 857	3 793	1 992	1 801	60	3	57
MEDIAN	5.8	6.0	5.6	6.1	6.2	6.0	4.4	4.3	4.5
RENTER OCCUPIED	5 119	4 039	1 080	4 870	3 990	880	249	49	200
1 ROOM	104	94	10	102	93	9	2	1	1
2 ROOMS	316	288	28	308	283	25	7	4	3
3 ROOMS	1 342	1 132	209	1 300	1 121	179	42	11	30
4 ROOMS	1 956	1 511	445	1 842	1 496	346	114	15	99
5 ROOMS	918	695	223	849	682	167	69	13	56
6 ROOMS	329	224	105	316	220	97	12	4	8
7 ROOMS OR MORE	156	95	61	153	95	59	2	-	2
MEDIAN	3.9	3.8	4.1	3.9	3.8	4.1	4.1	4.0	4.2
BEDROOMS									
ALL YEAR-ROUND HOUSING UNITS	18 146	10 061	8 085	16 038	9 602	6 436	2 108	459	1 648
NONE	186	148	38	177	142	35	9	6	3
1	2 288	1 855	433	2 192	1 812	379	97	43	54
2	5 421	3 125	2 296	4 145	2 809	1 335	1 276	316	960
3	7 585	3 423	4 163	6 886	3 329	3 557	699	93	606
4 OR MORE	2 665	1 510	1 155	2 638	1 509	1 130	27	2	25
OWNER OCCUPIED	11 604	5 200	6 404	9 746	4 790	4 956	1 858	410	1 448
NONE	25	8	17	18	3	14	7	5	2
1	300	172	128	224	133	91	76	39	37
2	2 568	1 007	1 561	1 447	719	728	1 121	288	833
3	6 351	2 693	3 659	5 717	2 615	3 102	634	78	556
4 OR MORE	2 361	1 321	1 040	2 340	1 319	1 021	21	2	19
RENTER OCCUPIED	5 119	4 039	1 080	4 870	3 990	880	249	49	200
NONE	131	119	12	129	118	11	2	1	1
1	1 707	1 478	228	1 686	1 474	212	21	4	17
2	2 341	1 811	530	2 186	1 783	403	155	28	127
3	784	526	258	719	510	209	65	16	49
4 OR MORE	156	105	51	150	105	45	6	-	6
HEATING EQUIPMENT									
ALL YEAR-ROUND HOUSING UNITS	18 146	10 061	8 085	16 038	9 602	6 436	2 108	459	1 648
WARM-AIR FURNACE	12 081	7 099	4 983	10 220	6 675	3 545	1 861	423	1 437
HEAT PUMP	1 058	459	600	1 048	459	589	10	-	10
STEAM OR HOT WATER	1 142	724	418	1 137	721	416	5	3	2
BUILT-IN ELECTRIC UNITS	2 817	1 417	1 400	2 728	1 407	1 321	89	10	79
FLOOR, WALL, OR PIPELESS FURNACE	331	201	130	273	185	87	58	16	42
ROOM HEATERS WITH FLUE	117	29	88	89	23	65	29	6	23
ROOM HEATERS WITHOUT FLUE	109	22	87	92	22	70	17	-	17
FIREPLACES, STOVES, OR PORTABLE HEATERS	369	28	341	336	28	308	33	-	33
NONE	120	82	38	115	81	34	5	1	4
OWNER OCCUPIED	11 604	5 200	6 404	9 746	4 790	4 956	1 858	410	1 448
WARM-AIR FURNACE	8 181	4 104	4 078	6 536	3 723	2 813	1 645	380	1 265
HEAT PUMP	848	326	522	838	326	512	10	-	10
STEAM OR HOT WATER	541	218	323	535	215	321	5	3	2
BUILT-IN ELECTRIC UNITS	1 372	415	957	1 292	407	885	80	8	71
FLOOR, WALL, OR PIPELESS FURNACE	137	51	86	90	37	53	47	14	33
ROOM HEATERS WITH FLUE	82	19	64	57	14	43	25	5	20
ROOM HEATERS WITHOUT FLUE	87	16	71	72	16	57	14	-	14
FIREPLACES, STOVES, OR PORTABLE HEATERS	298	19	280	269	19	251	29	-	29
NONE	58	33	25	55	33	22	3	-	3
RENTER OCCUPIED	5 119	4 039	1 080	4 870	3 990	880	249	49	200
WARM-AIR FURNACE	3 055	2 424	631	2 840	2 381	459	215	43	172
HEAT PUMP	116	81	35	115	81	34	1	-	1
STEAM OR HOT WATER	526	461	65	526	461	65	-	-	-
BUILT-IN ELECTRIC UNITS	1 132	872	261	1 123	870	253	9	1	8
FLOOR, WALL, OR PIPELESS FURNACE	176	139	36	164	137	27	11	2	10
ROOM HEATERS WITH FLUE	21	11	10	17	9	8	4	2	2
ROOM HEATERS WITHOUT FLUE	16	6	10	14	6	7	2	-	2
FIREPLACES, STOVES, OR PORTABLE HEATERS	33	6	27	29	6	23	4	-	4
NONE	44	39	5	42	37	4	2	1	1
SELECTED EQUIPMENT									
ALL YEAR-ROUND HOUSING UNITS	18 146	10 061	8 085	16 038	9 602	6 436	2 108	459	1 648
4 FLOORS OR MORE	829	790	39	829	790	39	...	...	...
WITH ELEVATOR IN STRUCTURE	797	767	29	797	767	29	...	...	...
WITH PUBLIC OR PRIVATE WATER SUPPLY	14 894	9 867	5 027	13 601	9 422	4 179	1 293	445	848
WITH SEWAGE DISPOSAL	18 083	10 058	8 025	15 986	9 599	6 387	2 097	459	1 638
PUBLIC SEWER	12 411	9 503	2 908	11 620	9 093	2 527	792	410	382
SEPTIC TANK OR CESSPOOL	5 671	555	5 116	4 366	506	3 861	1 305	49	1 256
ALL OCCUPIED HOUSING UNITS	16 724	9 239	7 484	14 616	8 780	5 836	2 108	459	1 648
AIR CONDITIONING									
ROOM UNIT(S)	2 759	1 407	1 352	2 190	1 291	899	569	116	453
CENTRAL SYSTEM	9 088	5 615	3 473	8 324	5 383	2 942	764	232	532
NONE	4 877	2 218	2 659	4 102	2 107	1 996	775	111	663

TABLE A-17. SELECTED CHARACTERISTICS FOR NEW CONSTRUCTION UNITS: 1979--CONTINUED

(NUMBERS IN THOUSANDS. DATA BASED ON SAMPLE, SEE TEXT. RESTRICTED TO UNITS BUILT APRIL 1970 OR LATER. FOR MINIMUM BASE FOR DERIVED FIGURES (PERCENT, MEDIAN, ETC.) AND MEANING OF SYMBOLS, SEE TEXT)

UNITED STATES	ALL NEW CONSTRUCTION			CONVENTIONAL NEW CONSTRUCTION			MOBILE HOMES AND TRAILERS		
	TOTAL	URBAN	RURAL	TOTAL	URBAN	RURAL	TOTAL	URBAN	RURAL
ALL OCCUPIED HOUSING UNITS--CONTINUED									
HOUSE HEATING FUEL									
UTILITY GAS	6 730	4 706	2 024	6 009	4 397	1 611	721	309	413
BOTTLED, TANK, OR LP GAS	1 060	103	957	476	47	428	584	55	529
FUEL OIL	1 347	496	851	1 087	464	623	260	32	228
KEROSENE, ETC	58	3	55	16	1	14	42	1	41
ELECTRICITY	7 242	3 841	3 400	6 764	3 781	2 983	478	60	417
COAL OR COKE	10	-	10	10	-	10	-	-	-
WOOD	161	9	152	144	9	135	17	-	17
OTHER FUEL	14	9	4	14	9	4	-	-	-
NONE	102	72	30	97	71	26	5	1	4
WATER HEATING FUEL[1]									
UTILITY GAS	6 465	4 777	1 688	5 917	4 502	1 415	548	275	273
BOTTLED, TANK, OR LP GAS	710	76	634	385	44	341	325	32	293
FUEL OIL, KEROSENE, ETC	578	296	282	562	295	267	16	2	15
ELECTRICITY	8 866	4 056	4 810	7 657	3 906	3 751	1 209	150	1 060
COAL OR COKE	1	-	1	1	-	1	-	-	-
WOOD	10	-	10	10	-	10	-	-	-
OTHER FUEL	29	14	15	29	14	15	-	-	-
NONE	19	18	1	18	17	1	2	2	-
COOKING FUEL									
UTILITY GAS	3 498	2 460	1 038	2 845	2 164	681	653	296	357
BOTTLED, TANK, OR LP GAS	1 171	99	1 073	450	25	425	721	74	648
ELECTRICITY	12 028	6 672	5 356	11 299	6 586	4 713	729	87	642
FUEL OIL, KEROSENE, ETC	9	3	5	8	3	5	1	-	1
COAL OR COKE	1	-	1	1	-	1	-	-	-
WOOD	8	-	8	8	-	8	-	-	-
OTHER FUEL	5	3	2	3	2	1	2	2	1
NONE	3	2	2	2	-	2	2	2	-
PERSONS									
OWNER OCCUPIED	11 604	5 200	6 404	9 746	4 790	4 956	1 858	410	1 448
1 PERSON	1 150	600	551	806	474	332	344	126	218
2 PERSONS	3 244	1 529	1 715	2 579	1 337	1 242	665	192	473
3 PERSONS	2 287	903	1 384	1 912	859	1 054	375	45	330
4 PERSONS	2 862	1 278	1 585	2 574	1 244	1 330	289	34	255
5 PERSONS	1 305	549	756	1 168	538	630	137	11	126
6 PERSONS	471	205	267	438	205	233	33	-	33
7 PERSONS OR MORE	284	137	148	269	134	135	16	3	13
MEDIAN	3.1	3.0	3.2	3.3	3.2	3.3	2.4	1.9	2.6
RENTER OCCUPIED	5 119	4 039	1 080	4 870	3 990	880	249	49	200
1 PERSON	1 839	1 537	301	1 791	1 530	261	48	8	40
2 PERSONS	1 724	1 380	344	1 646	1 373	273	78	8	71
3 PERSONS	813	613	200	747	592	155	66	21	45
4 PERSONS	448	316	132	421	309	113	27	7	20
5 PERSONS	182	119	63	157	113	44	24	5	19
6 PERSONS	63	37	26	59	37	22	4	-	4
7 PERSONS OR MORE	50	36	14	49	36	12	1	-	1
MEDIAN	1.9	1.8	2.2	1.9	1.8	2.1	2.5	2.9	2.3
PERSONS PER ROOM									
OWNER OCCUPIED	11 604	5 200	6 404	9 746	4 790	4 956	1 858	410	1 448
0.50 OR LESS	6 389	3 158	3 232	5 405	2 860	2 545	984	298	686
0.51 TO 1.00	4 803	1 898	2 905	4 034	1 796	2 237	769	102	667
1.01 TO 1.50	332	109	223	242	100	142	90	9	81
1.51 OR MORE	80	35	45	65	33	32	15	2	13
RENTER OCCUPIED	5 119	4 039	1 080	4 870	3 990	880	249	49	200
0.50 OR LESS	3 130	2 515	616	3 017	2 500	517	113	15	99
0.51 TO 1.00	1 839	1 427	412	1 717	1 396	321	122	31	91
1.01 TO 1.50	128	87	41	115	84	31	13	3	9
1.51 OR MORE	23	11	12	21	11	11	1	-	1
HOUSEHOLD COMPOSITION BY AGE OF HEAD									
OWNER OCCUPIED	11 604	5 200	6 404	9 746	4 790	4 956	1 858	410	1 448
2-OR-MORE-PERSON HOUSEHOLDS	10 454	4 601	5 853	8 940	4 316	4 624	1 514	285	1 230
MALE HEAD, WIFE PRESENT, NO NONRELATIVES	9 308	4 030	5 278	8 029	3 788	4 242	1 279	242	1 036
UNDER 25 YEARS	406	108	298	229	89	140	177	19	158
25 TO 29 YEARS	1 255	476	779	1 016	452	564	239	24	215
30 TO 34 YEARS	1 899	856	1 043	1 724	837	888	175	19	155
35 TO 44 YEARS	2 610	1 202	1 409	2 437	1 183	1 255	173	19	154
45 TO 64 YEARS	2 469	1 099	1 369	2 147	1 019	1 129	321	80	241
65 YEARS AND OVER	669	289	380	475	208	267	194	81	113
OTHER MALE HEAD	372	177	195	287	159	128	84	18	67
UNDER 45 YEARS	268	123	144	200	109	91	68	14	54
45 TO 64 YEARS	91	49	43	77	45	32	14	3	11
65 YEARS AND OVER	13	5	8	11	5	6	2	-	2
FEMALE HEAD	774	394	380	623	369	254	151	25	127
UNDER 45 YEARS	500	245	255	395	230	166	105	15	90
45 TO 64 YEARS	200	104	96	169	98	70	32	6	26
65 YEARS AND OVER	74	45	29	59	41	18	14	4	11
1-PERSON HOUSEHOLDS	1 150	600	551	806	474	332	344	126	218
MALE HEAD	519	285	234	382	245	137	137	40	96
UNDER 45 YEARS	331	191	140	252	173	79	79	18	61
45 TO 64 YEARS	134	73	61	94	57	37	40	16	24
65 YEARS AND OVER	53	21	32	36	15	21	17	6	11
FEMALE HEAD	631	314	317	424	229	195	207	85	122
UNDER 45 YEARS	148	83	64	115	73	41	33	10	23
45 TO 64 YEARS	254	121	133	175	95	80	79	26	53
65 YEARS AND OVER	229	110	120	134	61	74	95	49	46

[1]LIMITED TO HOUSING UNITS WITH HOT PIPED WATER.

TABLE A-17. SELECTED CHARACTERISTICS FOR NEW CONSTRUCTION UNITS: 1979--CONTINUED

(NUMBERS IN THOUSANDS. DATA BASED ON SAMPLE, SEE TEXT. RESTRICTED TO UNITS BUILT APRIL 1970 OR LATER. FOR MINIMUM BASE FOR DERIVED FIGURES (PERCENT, MEDIAN, ETC.) AND MEANING OF SYMBOLS, SEE TEXT)

UNITED STATES	ALL NEW CONSTRUCTION			CONVENTIONAL NEW CONSTRUCTION			MOBILE HOMES AND TRAILERS		
	TOTAL	URBAN	RURAL	TOTAL	URBAN	RURAL	TOTAL	URBAN	RURAL
ALL OCCUPIED HOUSING UNITS--CONTINUED									
HOUSEHOLD COMPOSITION BY AGE OF HEAD--CONTINUED									
RENTER OCCUPIED	5 119	4 039	1 080	4 870	3 990	880	249	49	200
2-OR-MORE-PERSON HOUSEHOLDS	3 281	2 502	779	3 079	2 460	619	201	41	160
MALE HEAD, WIFE PRESENT, NO NONRELATIVES	1 943	1 437	506	1 823	1 413	410	120	24	97
UNDER 25 YEARS	383	279	105	341	273	69	42	6	36
25 TO 29 YEARS	466	350	117	432	338	94	34	11	23
30 TO 34 YEARS	288	221	67	273	219	54	15	2	13
35 TO 44 YEARS	287	204	83	274	204	70	13	-	13
45 TO 64 YEARS	304	211	93	290	206	84	14	5	9
65 YEARS AND OVER	214	173	42	212	173	40	2	-	2
OTHER MALE HEAD	464	378	86	428	367	61	37	11	26
UNDER 45 YEARS	426	347	79	391	336	55	35	11	23
45 TO 64 YEARS	30	24	7	28	24	5	2	-	2
65 YEARS AND OVER	8	8	1	8	8	1	-	-	-
FEMALE HEAD	873	687	186	829	681	149	44	6	38
UNDER 45 YEARS	726	571	156	684	564	120	42	6	36
45 TO 64 YEARS	108	89	18	106	89	17	2	-	2
65 YEARS AND OVER	39	27	12	38	27	11	1	-	1
1-PERSON HOUSEHOLDS	1 839	1 537	301	1 791	1 530	261	48	8	40
MALE HEAD	747	637	110	721	631	90	26	6	20
UNDER 45 YEARS	565	486	80	544	480	64	21	6	15
45 TO 64 YEARS	96	84	12	93	84	9	3	-	3
65 YEARS AND OVER	85	67	18	83	67	16	2	-	2
FEMALE HEAD	1 092	901	191	1 070	899	171	22	2	20
UNDER 45 YEARS	480	392	88	469	390	79	11	2	10
45 TO 64 YEARS	189	161	28	185	161	24	4	-	4
65 YEARS AND OVER	422	348	75	416	348	68	6	-	6
OWN CHILDREN UNDER 18 YEARS OLD BY AGE GROUP									
OWNER OCCUPIED	11 604	5 200	6 404	9 746	4 790	4 956	1 858	410	1 448
NO OWN CHILDREN UNDER 18 YEARS	5 015	2 394	2 621	3 952	2 062	1 890	1 063	332	731
WITH OWN CHILDREN UNDER 18 YEARS	6 590	2 806	3 783	5 794	2 728	3 066	796	78	717
UNDER 6 YEARS ONLY	1 721	719	1 002	1 411	677	734	309	42	268
1	1 009	399	610	809	379	430	200	20	180
2	613	270	343	520	253	267	94	17	76
3 OR MORE	98	49	49	83	45	38	16	4	11
6 TO 17 YEARS ONLY	3 412	1 453	1 958	3 075	1 423	1 653	336	31	306
1	1 283	533	750	1 134	522	611	150	11	139
2	1 428	632	796	1 306	615	690	122	17	106
3 OR MORE	701	288	412	636	285	351	64	3	61
BOTH AGE GROUPS	1 457	634	823	1 307	628	679	150	6	144
2	721	328	393	652	325	327	69	3	66
3 OR MORE	737	307	430	655	304	352	81	3	78
RENTER OCCUPIED	5 119	4 039	1 080	4 870	3 990	880	249	49	200
NO OWN CHILDREN UNDER 18 YEARS	3 570	2 921	648	3 430	2 895	535	140	27	113
WITH OWN CHILDREN UNDER 18 YEARS	1 550	1 118	432	1 440	1 096	345	110	22	87
UNDER 6 YEARS ONLY	568	418	150	516	407	108	53	10	42
1	402	299	103	369	296	73	33	3	30
2	141	102	39	125	94	31	16	7	8
3 OR MORE	25	18	8	22	18	4	4	-	4
6 TO 17 YEARS ONLY	688	501	187	654	498	156	34	3	31
1	356	282	75	343	279	65	13	3	10
2	230	160	70	223	160	62	7	-	7
3 OR MORE	101	59	42	89	59	29	13	-	13
BOTH AGE GROUPS	294	199	95	271	190	80	24	9	14
2	145	99	46	135	94	40	11	5	6
3 OR MORE	149	100	48	136	96	40	13	4	8
YEARS OF SCHOOL COMPLETED BY HEAD									
OWNER OCCUPIED	11 604	5 200	6 404	9 746	4 790	4 956	1 858	410	1 448
NO SCHOOL YEARS COMPLETED	27	14	13	19	13	6	8	2	7
ELEMENTARY:									
LESS THAN 8 YEARS	468	142	326	326	121	205	142	21	121
8 YEARS	510	158	352	323	99	224	188	59	128
HIGH SCHOOL:									
1 TO 3 YEARS	1 195	361	834	835	301	534	360	60	300
4 YEARS	3 933	1 481	2 451	3 132	1 322	1 810	801	159	642
COLLEGE:									
1 TO 3 YEARS	2 258	1 132	1 126	2 010	1 054	956	248	79	170
4 YEARS OR MORE	3 212	1 911	1 302	3 101	1 880	1 221	111	31	80
MEDIAN	12.9	14.3	12.7	13.4	14.5	12.8	12.3	12.4	12.3
RENTER OCCUPIED	5 119	4 039	1 080	4 870	3 990	880	249	49	200
NO SCHOOL YEARS COMPLETED	20	15	4	17	14	3	2	2	1
ELEMENTARY:									
LESS THAN 8 YEARS	241	172	69	226	169	57	15	3	12
8 YEARS	206	146	61	192	144	47	15	1	13
HIGH SCHOOL:									
1 TO 3 YEARS	607	453	154	542	432	110	64	21	44
4 YEARS	1 679	1 279	400	1 564	1 266	297	115	13	102
COLLEGE:									
1 TO 3 YEARS	1 185	989	196	1 164	985	180	21	5	16
4 YEARS OR MORE	1 182	984	197	1 165	980	185	16	5	12
MEDIAN	12.9	13.0	12.6	12.9	13.0	12.7	12.2	11.8	12.3

TABLE A-17. SELECTED CHARACTERISTICS FOR NEW CONSTRUCTION UNITS: 1979--CONTINUED

(NUMBERS IN THOUSANDS. DATA BASED ON SAMPLE, SEE TEXT. RESTRICTED TO UNITS BUILT APRIL 1970 OR LATER. FOR MINIMUM BASE FOR DERIVED FIGURES (PERCENT, MEDIAN, ETC.) AND MEANING OF SYMBOLS, SEE TEXT)

UNITED STATES	ALL NEW CONSTRUCTION			CONVENTIONAL NEW CONSTRUCTION			MOBILE HOMES AND TRAILERS		
	TOTAL	URBAN	RURAL	TOTAL	URBAN	RURAL	TOTAL	URBAN	RURAL
ALL OCCUPIED HOUSING UNITS--CONTINUED									
INCOME[1]									
OWNER OCCUPIED	11 604	5 200	6 404	9 746	4 790	4 956	1 858	410	1 448
LESS THAN $3,000	277	82	195	190	60	130	86	22	65
$3,000 TO $4,999	288	109	179	171	72	99	117	36	81
$5,000 TO $5,999	180	62	118	119	49	70	61	13	48
$6,000 TO $6,999	216	86	130	138	65	73	78	21	57
$7,000 TO $7,999	245	81	164	153	59	94	92	22	70
$8,000 TO $9,999	510	174	336	330	125	205	180	49	131
$10,000 TO $12,499	1 016	386	630	752	324	428	263	62	202
$12,500 TO $14,999	795	293	502	593	259	333	202	34	168
$15,000 TO $17,499	943	359	584	748	328	421	195	32	163
$17,500 TO $19,999	839	358	481	708	340	368	131	18	113
$20,000 TO $24,999	1 897	812	1 085	1 665	764	901	233	48	184
$25,000 TO $29,999	1 399	691	708	1 307	678	629	91	13	78
$30,000 TO $34,999	980	522	458	927	509	419	53	14	39
$35,000 TO $39,999	666	376	290	634	361	273	32	15	17
$40,000 TO $44,999	426	255	171	408	248	160	17	6	11
$45,000 TO $49,999	263	140	123	255	137	118	7	3	4
$50,000 TO $59,999	301	187	114	298	187	111	3	-	3
$60,000 TO $74,999	157	95	62	149	93	56	8	2	7
$75,000 TO $99,999	116	78	37	111	78	33	4	-	4
$100,000 OR MORE	91	53	38	89	53	35	2	-	2
MEDIAN	21300	23700	19400	22900	24700	21400	13100	11700	13600
RENTER OCCUPIED	5 119	4 039	1 080	4 870	3 990	880	249	49	200
LESS THAN $3,000	423	330	93	396	321	75	27	9	17
$3,000 TO $4,999	537	420	117	508	417	92	28	3	25
$5,000 TO $5,999	182	145	38	173	143	30	9	1	7
$6,000 TO $6,999	219	164	55	198	162	36	20	1	19
$7,000 TO $7,999	255	194	62	238	192	46	17	2	16
$8,000 TO $9,999	446	338	108	414	335	80	32	3	29
$10,000 TO $12,499	688	528	159	658	523	135	30	5	24
$12,500 TO $14,999	456	367	88	440	362	78	16	6	10
$15,000 TO $17,499	462	378	84	438	366	72	24	12	12
$17,500 TO $19,999	296	235	61	282	232	50	14	3	11
$20,000 TO $24,999	520	410	110	503	410	93	17	-	17
$25,000 TO $29,999	274	230	44	265	230	35	8	-	8
$30,000 TO $34,999	156	129	27	150	126	24	6	3	3
$35,000 TO $39,999	87	74	13	86	74	12	1	-	1
$40,000 TO $44,999	23	18	6	23	18	6	-	-	-
$45,000 TO $49,999	32	26	6	32	26	6	-	-	-
$50,000 TO $59,999	26	21	4	26	21	4	-	-	-
$60,000 TO $74,999	19	15	4	19	15	4	-	-	-
$75,000 TO $99,999	10	10	-	10	10	-	-	-	-
$100,000 OR MORE	9	8	2	9	8	2	-	-	-
MEDIAN	11800	12000	11100	11900	12000	11500	9500	12100	9100
SPECIFIED OWNER OCCUPIED[2]	8 252	4 003	4 249	8 252	4 003	4 249	...	...	...
VALUE									
LESS THAN $10,000	49	6	43	49	6	43	...	...	...
$10,000 TO $12,499	18	3	15	18	3	15	...	...	...
$12,500 TO $14,999	24	2	22	24	2	22	...	...	...
$15,000 TO $19,999	98	22	76	98	22	76	...	...	...
$20,000 TO $24,999	152	36	116	152	36	116	...	...	...
$25,000 TO $29,999	275	96	180	275	96	180	...	...	...
$30,000 TO $34,999	390	132	258	390	132	258	...	...	...
$35,000 TO $39,999	502	196	306	502	196	306	...	...	...
$40,000 TO $49,999	1 217	505	712	1 217	505	712	...	...	...
$50,000 TO $59,999	1 159	555	604	1 159	555	604	...	...	...
$60,000 TO $74,999	1 608	848	760	1 608	848	760	...	...	...
$75,000 TO $99,999	1 524	856	668	1 524	856	668	...	...	...
$100,000 TO $124,999	569	324	245	569	324	245	...	...	...
$125,000 TO $149,999	329	198	132	329	198	132	...	...	...
$150,000 TO $199,999	207	128	78	207	128	78	...	...	...
$200,000 TO $249,999	62	41	21	62	41	21	...	...	...
$250,000 TO $299,999	23	18	5	23	18	5	...	...	...
$300,000 OR MORE	44	36	8	44	36	8	...	...	...
MEDIAN	62200	67900	56600	62200	67900	56600	...	...	...
VALUE-INCOME RATIO									
LESS THAN 1.5	789	341	448	789	341	448	...	...	...
1.5 TO 1.9	1 180	543	637	1 180	543	637	...	...	...
2.0 TO 2.4	1 505	749	756	1 505	749	756	...	...	...
2.5 TO 2.9	1 248	636	612	1 248	636	612	...	...	...
3.0 TO 3.9	1 551	772	779	1 551	772	779	...	...	...
4.0 TO 4.9	736	371	365	736	371	365	...	...	...
5.0 OR MORE	1 203	577	627	1 203	577	627	...	...	...
NOT COMPUTED	39	13	26	39	13	26	...	...	...
MEDIAN	2.8	2.8	2.7	2.8	2.8	2.7	...	...	...

[1]INCOME OF FAMILIES AND PRIMARY INDIVIDUALS IN 12 MONTHS PRECEDING DATE OF INTERVIEW; SEE TEXT.
[2]LIMITED TO 1-UNIT STRUCTURES ON LESS THAN 10 ACRES AND NO BUSINESS ON PROPERTY.

TABLE A-17. SELECTED CHARACTERISTICS FOR NEW CONSTRUCTION UNITS: 1979--CONTINUED

(NUMBERS IN THOUSANDS. DATA BASED ON SAMPLE, SEE TEXT. RESTRICTED TO UNITS BUILT APRIL 1970 OR LATER. FOR MINIMUM BASE FOR DERIVED FIGURES (PERCENT, MEDIAN, ETC.) AND MEANING OF SYMBOLS, SEE TEXT)

UNITED STATES	ALL NEW CONSTRUCTION			CONVENTIONAL NEW CONSTRUCTION			MOBILE HOMES AND TRAILERS		
	TOTAL	URBAN	RURAL	TOTAL	URBAN	RURAL	TOTAL	URBAN	RURAL
SPECIFIED OWNER OCCUPIED[1]--CONTINUED									
MONTHLY MORTGAGE PAYMENT[2]									
UNITS WITH A MORTGAGE	7 198	3 626	3 572	7 198	3 626	3 572	...	...	...
LESS THAN $100	216	60	156	216	60	156	...	...	...
$100 TO $149	516	158	357	516	158	357	...	...	...
$150 TO $199	673	258	415	673	258	415	...	...	...
$200 TO $249	791	373	419	791	373	419	...	...	...
$250 TO $299	899	461	438	899	461	438	...	...	...
$300 TO $349	851	427	424	851	427	424	...	...	...
$350 TO $399	671	388	283	671	388	283	...	...	...
$400 TO $449	564	326	238	564	326	238	...	...	...
$450 TO $499	423	252	171	423	252	171	...	...	...
$500 TO $599	488	326	162	488	326	162	...	...	...
$600 TO $699	283	175	108	283	175	108	...	...	...
$700 OR MORE	328	205	123	328	205	123	...	...	...
NOT REPORTED	495	217	279	495	217	279	...	...	...
MEDIAN	315	345	284	315	345	284	...	...	...
UNITS WITH NO MORTGAGE	1 054	377	677	1 054	377	677	...	...	...
REAL ESTATE TAXES LAST YEAR									
LESS THAN $100	679	190	489	679	190	489	...	...	...
$100 TO $199	468	121	347	468	121	347	...	...	...
$200 TO $299	509	145	365	509	145	365	...	...	...
$300 TO $399	582	243	339	582	243	339	...	...	...
$400 TO $499	585	268	317	585	268	317	...	...	...
$500 TO $599	472	240	232	472	240	232	...	...	...
$600 TO $699	552	316	236	552	316	236	...	...	...
$700 TO $799	388	245	143	388	245	143	...	...	...
$800 TO $899	373	214	158	373	214	158	...	...	...
$900 TO $999	304	193	111	304	193	111	...	...	...
$1,000 TO $1,099	233	133	101	233	133	101	...	...	...
$1,100 TO $1,199	165	96	68	165	96	68	...	...	...
$1,200 TO $1,399	388	260	128	388	260	128	...	...	...
$1,400 TO $1,599	243	149	94	243	149	94	...	...	...
$1,600 TO $1,799	120	72	48	120	72	48	...	...	...
$1,800 TO $1,999	81	57	24	81	57	24	...	...	...
$2,000 OR MORE	241	160	81	241	160	81	...	...	...
NOT REPORTED	1 869	900	969	1 869	900	969	...	...	...
MEDIAN	577	711	431	577	711	431	...	...	...
SELECTED MONTHLY HOUSING COSTS[3]									
UNITS WITH A MORTGAGE	7 198	3 626	3 572	7 198	3 626	3 572	...	...	...
LESS THAN $125	17	5	12	17	5	12	...	...	...
$125 TO $149	35	12	23	35	12	23	...	...	...
$150 TO $174	68	21	48	68	21	48	...	...	...
$175 TO $199	121	22	99	121	22	99	...	...	...
$200 TO $224	158	54	104	158	54	104	...	...	...
$225 TO $249	246	88	158	246	88	158	...	...	...
$250 TO $274	287	117	170	287	117	170	...	...	...
$275 TO $299	294	134	160	294	134	160	...	...	...
$300 TO $324	307	146	160	307	146	160	...	...	...
$325 TO $349	355	164	191	355	164	191	...	...	...
$350 TO $374	390	204	186	390	204	186	...	...	...
$375 TO $399	425	227	197	425	227	197	...	...	...
$400 TO $449	743	370	372	743	370	372	...	...	...
$450 TO $499	662	374	288	662	374	288	...	...	...
$500 TO $549	554	293	261	554	293	261	...	...	...
$550 TO $599	419	250	169	419	250	169	...	...	...
$600 TO $699	526	346	181	526	346	181	...	...	...
$700 TO $799	310	198	112	310	198	112	...	...	...
$800 TO $899	138	82	56	138	82	56	...	...	...
$900 TO $999	81	51	30	81	51	30	...	...	...
$1,000 TO $1,249	94	67	27	94	67	27	...	...	...
$1,250 TO $1,499	33	25	8	33	25	8	...	...	...
$1,500 OR MORE	35	15	21	35	15	21	...	...	...
NOT REPORTED	901	361	540	901	361	540	...	...	...
MEDIAN	429	459	401	429	459	401	...	...	...
UNITS WITH NO MORTGAGE	1 054	377	677	1 054	377	677	...	...	...
LESS THAN $70	100	19	82	100	19	82	...	...	...
$70 TO $79	44	8	37	44	8	37	...	...	...
$80 TO $89	67	21	46	67	21	46	...	...	...
$90 TO $99	54	12	42	54	12	42	...	...	...
$100 TO $124	177	60	117	177	60	117	...	...	...
$125 TO $149	149	51	98	149	51	98	...	...	...
$150 TO $174	81	30	51	81	30	51	...	...	...
$175 TO $199	76	45	31	76	45	31	...	...	...
$200 TO $224	42	24	18	42	24	18	...	...	...
$225 TO $249	29	16	13	29	16	13	...	...	...
$250 TO $299	21	15	6	21	15	6	...	...	...
$300 TO $349	12	8	4	12	8	4	...	...	...
$350 TO $399	4	3	1	4	3	1	...	...	...
$400 TO $499	6	5	1	6	5	1	...	...	...
$500 OR MORE	4	3	1	4	3	1	...	...	...
NOT REPORTED	188	58	131	188	58	131	...	...	...
MEDIAN	123	144	114	123	144	114	...	...	...

[1]LIMITED TO 1-UNIT STRUCTURES ON LESS THAN 10 ACRES AND NO BUSINESS ON PROPERTY.
[2]INCLUDES PRINCIPAL AND INTEREST ONLY.
[3]SUM OF PAYMENTS FOR REAL ESTATE TAXES, PROPERTY INSURANCE, UTILITIES, FUEL, WATER, GARBAGE AND TRASH COLLECTION, AND MORTGAGE AT TIME OF INTERVIEW.

TABLE A-17. SELECTED CHARACTERISTICS FOR NEW CONSTRUCTION UNITS: 1979--CONTINUED

(NUMBERS IN THOUSANDS. DATA BASED ON SAMPLE, SEE TEXT. RESTRICTED TO UNITS BUILT APRIL 1970 OR LATER. FOR MINIMUM BASE FOR DERIVED FIGURES (PERCENT, MEDIAN, ETC.) AND MEANING OF SYMBOLS, SEE TEXT)

UNITED STATES	ALL NEW CONSTRUCTION			CONVENTIONAL NEW CONSTRUCTION			MOBILE HOMES AND TRAILERS		
	TOTAL	URBAN	RURAL	TOTAL	URBAN	RURAL	TOTAL	URBAN	RURAL
SPECIFIED OWNER OCCUPIED[1]--CONTINUED									
SELECTED MONTHLY HOUSING COSTS AS PERCENTAGE OF INCOME[2]									
UNITS WITH A MORTGAGE	7 198	3 626	3 572	7 198	3 626	3 572	...	...	...
LESS THAN 5 PERCENT	20	14	5	20	14	5	...	...	...
5 TO 9 PERCENT	194	100	94	194	100	94	...	...	...
10 TO 14 PERCENT	925	475	451	925	475	451	...	...	...
15 TO 19 PERCENT	1 395	680	715	1 395	680	715	...	...	...
20 TO 24 PERCENT	1 376	722	655	1 376	722	655	...	...	...
25 TO 29 PERCENT	948	502	445	948	502	445	...	...	...
30 TO 34 PERCENT	514	289	224	514	289	224	...	...	...
35 TO 39 PERCENT	275	134	141	275	134	141	...	...	...
40 TO 49 PERCENT	288	171	116	288	171	116	...	...	...
50 TO 59 PERCENT	113	63	51	113	63	51	...	...	...
60 PERCENT OR MORE	238	108	130	238	108	130	...	...	...
NOT COMPUTED	12	7	5	12	7	5	...	...	...
NOT REPORTED	901	361	540	901	361	540	...	...	...
MEDIAN	22	22	22	22	22	22	...	...	...
UNITS WITH NO MORTGAGE	1 054	377	677	1 054	377	677	...	...	...
LESS THAN 5 PERCENT	91	25	65	91	25	65	...	...	...
5 TO 9 PERCENT	300	98	202	300	98	202	...	...	...
10 TO 14 PERCENT	222	90	132	222	90	132	...	...	...
15 TO 19 PERCENT	102	44	57	102	44	57	...	...	...
20 TO 24 PERCENT	52	21	31	52	21	31	...	...	...
25 TO 29 PERCENT	31	13	18	31	13	18	...	...	...
30 TO 34 PERCENT	13	3	9	13	3	9	...	...	...
35 TO 39 PERCENT	11	6	5	11	6	5	...	...	...
40 TO 49 PERCENT	19	11	8	19	11	8	...	...	...
50 TO 59 PERCENT	6	2	5	6	2	5	...	...	...
60 PERCENT OR MORE	15	3	12	15	3	12	...	...	...
NOT COMPUTED	4	2	2	4	2	2	...	...	...
NOT REPORTED	188	58	131	188	58	131	...	...	...
MEDIAN	11	12	10	11	12	10	...	...	...
OWNER-OCCUPIED MOBILE HOMES AND TRAILERS[3]	1 713	410	1 303	...	...	...	1 713	410	1 303
PURCHASE PRICE									
MOBILE HOME OR TRAILER PURCHASED	1 509	369	1 140	...	...	...	1 509	369	1 140
LESS THAN $2,500	26	3	23	...	...	...	26	3	23
$2,500 TO $4,999	172	39	133	...	...	...	172	39	133
$5,000 TO $7,499	349	75	274	...	...	...	349	75	274
$7,500 TO $9,999	261	52	209	...	...	...	261	52	209
$10,000 TO $12,499	237	49	188	...	...	...	237	49	188
$12,500 TO $14,999	167	45	122	...	...	...	167	45	122
$15,000 TO $19,999	178	52	126	...	...	...	178	52	126
$20,000 TO $24,999	46	13	32	...	...	...	46	13	32
$25,000 OR MORE	73	41	33	...	...	...	73	41	33
MEDIAN	9500	10800	9200	...	...	...	9500	10800	9200
MOBILE HOME OR TRAILER NOT PURCHASED	3	-	3	...	...	...	3	-	3
NOT REPORTED	201	42	160	...	...	...	201	42	160
SELECTED MONTHLY HOUSING COSTS[4]									
WITH INSTALLMENT LOAN OR CONTRACT	1 078	185	893	...	...	...	1 078	185	893
LESS THAN $125	18	5	13	...	...	...	18	5	13
$125 TO $149	53	17	36	...	...	...	53	17	36
$150 TO $199	315	55	260	...	...	...	315	55	260
$200 TO $249	264	48	217	...	...	...	264	48	217
$250 TO $299	159	22	138	...	...	...	159	22	138
$300 TO $349	67	3	64	...	...	...	67	3	64
$350 TO $399	38	6	32	...	...	...	38	6	32
$400 TO $449	13	2	12	...	...	...	13	2	12
$450 TO $499	5	-	5	...	...	...	5	-	5
$500 OR MORE	5	-	5	...	...	...	5	-	5
NOT REPORTED	140	27	113	...	...	...	140	27	113
MEDIAN	215	202	218	...	...	...	215	202	218
WITH NO INSTALLMENT LOAN OR CONTRACT	635	226	409	...	...	...	635	226	409
LESS THAN $60	230	117	113	...	...	...	230	117	113
$60 TO $79	122	44	78	...	...	...	122	44	78
$80 TO $99	110	29	81	...	...	...	110	29	81
$100 TO $124	71	11	60	...	...	...	71	11	60
$125 TO $149	22	5	17	...	...	...	22	5	17
$150 TO $199	16	1	16	...	...	...	16	1	16
$200 TO $249	1	1	1	...	...	...	1	1	1
$250 TO $299	2	2	-	...	...	...	2	2	-
$300 OR MORE	-	-	-	...	...	...	-	-	-
NOT REPORTED	62	18	43	...	...	...	62	18	43
MEDIAN	69	60-	77	...	...	...	69	60-	77

[1]LIMITED TO 1-UNIT STRUCTURES ON LESS THAN 10 ACRES AND NO BUSINESS ON PROPERTY.
[2]SUM OF PAYMENTS FOR REAL ESTATE TAXES, PROPERTY INSURANCE, UTILITIES, FUEL, WATER, GARBAGE AND TRASH COLLECTION, AND MORTGAGE AT TIME OF INTERVIEW.
[3]LIMITED TO MOBILE HOMES AND TRAILERS ON LESS THAN 10 ACRES.
[4]SUM OF PAYMENTS FOR REAL ESTATE TAXES (IF SITE IS OWNED), PROPERTY INSURANCE, UTILITIES, FUEL, WATER, GARBAGE AND TRASH COLLECTION, AND PAYMENT ON LOAN AT TIME OF INTERVIEW.

TABLE A-17. SELECTED CHARACTERISTICS FOR NEW CONSTRUCTION UNITS: 1979--CONTINUED

(NUMBERS IN THOUSANDS. DATA BASED ON SAMPLE, SEE TEXT. RESTRICTED TO UNITS BUILT APRIL 1970 OR LATER. FOR MINIMUM BASE FOR DERIVED FIGURES (PERCENT, MEDIAN, ETC.) AND MEANING OF SYMBOLS, SEE TEXT)

UNITED STATES	ALL NEW CONSTRUCTION			CONVENTIONAL NEW CONSTRUCTION			MOBILE HOMES AND TRAILERS		
	TOTAL	URBAN	RURAL	TOTAL	URBAN	RURAL	TOTAL	URBAN	RURAL
OWNER-OCCUPIED MOBILE HOMES AND TRAILERS[1]--CON.									
SELECTED MONTHLY HOUSING COSTS AS PERCENTAGE OF INCOME[2]									
WITH INSTALLMENT LOAN OR CONTRACT	1 078	185	893	...	...	...	1 078	185	893
LESS THAN 10 PERCENT	72	15	57	...	...	...	72	15	57
10 TO 14 PERCENT	212	44	169	...	...	...	212	44	169
15 TO 19 PERCENT	247	38	210	...	...	...	247	38	210
20 TO 24 PERCENT	129	15	115	...	...	...	129	15	115
25 TO 34 PERCENT	145	16	129	...	...	...	145	16	129
35 TO 49 PERCENT	71	16	56	...	...	...	71	16	56
50 TO 59 PERCENT	21	7	14	...	...	...	21	7	14
60 PERCENT OR MORE	35	5	30	...	...	...	35	5	30
NOT COMPUTED	5	3	2	...	...	...	5	3	2
NOT REPORTED	140	27	113	...	...	...	140	27	113
MEDIAN	19	17	19	...	...	...	19	17	19
WITH NO INSTALLMENT LOAN OR CONTRACT	635	226	409	...	...	...	635	226	409
LESS THAN 10 PERCENT	346	148	198	...	...	...	346	148	198
10 TO 14 PERCENT	87	25	62	...	...	...	87	25	62
15 TO 19 PERCENT	68	17	51	...	...	...	68	17	51
20 TO 24 PERCENT	24	5	19	...	...	...	24	5	19
25 TO 34 PERCENT	26	4	22	...	...	...	26	4	22
35 TO 49 PERCENT	4	1	4	...	...	...	4	1	4
50 TO 59 PERCENT	6	3	2	...	...	...	6	3	2
60 PERCENT OR MORE	9	5	5	...	...	...	9	5	5
NOT COMPUTED	2	-	2	...	...	...	2	-	2
NOT REPORTED	62	18	43	...	...	...	62	18	43
MEDIAN	10-	10-	10-	...	...	...	10-	10-	10-
GROSS RENT									
SPECIFIED RENTER OCCUPIED[3]	5 090	4 039	1 051	4 841	3 990	851	249	49	200
LESS THAN $80	294	238	56	290	235	55	5	3	1
$80 TO $99	139	112	28	134	110	24	5	1	4
$100 TO $124	125	98	27	117	96	20	8	2	6
$125 TO $149	118	80	38	105	77	28	13	3	10
$150 TO $174	159	105	53	138	102	36	20	3	17
$175 TO $199	281	198	83	249	195	54	32	3	29
$200 TO $224	449	363	86	413	360	53	36	3	33
$225 TO $249	536	411	125	497	402	94	39	9	30
$250 TO $274	539	435	104	513	428	85	26	7	19
$275 TO $299	513	441	72	502	438	64	11	3	8
$300 TO $324	412	338	73	403	331	71	9	7	2
$325 TO $349	323	270	52	318	270	47	5	-	5
$350 TO $374	265	223	42	262	223	39	3	-	3
$375 TO $399	151	134	17	151	134	17	-	-	-
$400 TO $449	260	210	50	260	210	50	-	-	-
$450 TO $499	158	126	32	158	126	32	-	-	-
$500 TO $549	91	75	16	91	75	16	-	-	-
$550 TO $599	53	43	10	53	43	10	-	-	-
$600 TO $699	35	20	15	35	20	15	-	-	-
$700 TO $749	8	7	1	8	7	1	-	-	-
$750 OR MORE	25	24	1	25	24	1	-	-	-
NO CASH RENT	156	86	71	121	81	40	35	5	31
MEDIAN	266	271	248	270	271	261	215	235	212
NONSUBSIDIZED RENTER OCCUPIED[4]	4 127	3 239	887	3 891	3 197	694	236	43	193
LESS THAN $80	17	11	6	16	11	5	1	-	1
$80 TO $99	12	6	6	7	5	2	5	1	4
$100 TO $124	18	10	9	12	10	2	6	-	6
$125 TO $149	48	24	23	35	21	13	13	3	10
$150 TO $174	78	43	35	58	40	18	20	3	17
$175 TO $199	194	125	70	164	122	42	31	3	28
$200 TO $224	372	297	75	339	294	45	33	3	30
$225 TO $249	489	371	118	452	364	88	37	7	30
$250 TO $274	508	407	102	482	400	83	26	7	19
$275 TO $299	492	423	70	481	420	61	11	3	8
$300 TO $324	400	328	73	391	321	71	9	7	2
$325 TO $349	312	261	51	307	261	46	5	-	5
$350 TO $374	261	220	41	258	220	38	3	-	3
$375 TO $399	151	134	17	151	134	17	-	-	-
$400 TO $449	258	208	50	258	208	50	-	-	-
$450 TO $499	158	126	32	158	126	32	-	-	-
$500 TO $549	91	75	16	91	75	16	-	-	-
$550 TO $599	53	43	10	53	43	10	-	-	-
$600 TO $699	35	20	15	35	20	15	-	-	-
$700 TO $749	8	7	1	8	7	1	-	-	-
$750 OR MORE	25	24	1	25	24	1	-	-	-
NO CASH RENT	146	75	70	111	71	40	35	5	30
MEDIAN	287	291	266	291	292	286	217	242	212
GROSS RENT AS PERCENTAGE OF INCOME									
SPECIFIED RENTER OCCUPIED[3]	5 090	4 039	1 051	4 841	3 990	851	249	49	200
LESS THAN 10 PERCENT	142	106	36	131	104	27	11	2	9
10 TO 14 PERCENT	519	419	100	483	413	70	36	6	30
15 TO 19 PERCENT	841	677	164	811	671	140	30	6	24
20 TO 24 PERCENT	916	746	170	891	741	150	26	6	20
25 TO 34 PERCENT	1 091	850	240	1 049	837	212	41	13	29
35 TO 49 PERCENT	665	537	127	634	533	101	31	5	26
50 TO 59 PERCENT	178	137	41	168	136	32	10	1	8
60 PERCENT OR MORE	556	459	97	527	453	74	29	6	23
NOT COMPUTED	183	108	76	147	103	44	36	5	32
MEDIAN	25	25	26	25	25	26	26	27	26

[1]LIMITED TO MOBILE HOMES AND TRAILERS ON LESS THAN 10 ACRES.
[2]SUM OF PAYMENTS FOR REAL ESTATE TAXES (IF SITE IS OWNED), PROPERTY INSURANCE, UTILITIES, FUEL, WATER, GARBAGE AND TRASH COLLECTION, AND PAYMENT ON LOAN AT TIME OF INTERVIEW.
[3]EXCLUDES 1-UNIT STRUCTURES ON 10 ACRES OR MORE.
[4]EXCLUDES 1-UNIT STRUCTURES ON 10 ACRES OR MORE, HOUSING UNITS IN PUBLIC HOUSING PROJECTS, AND HOUSING UNITS WITH GOVERNMENT RENT SUBSIDIES; INCLUDES UNITS WHERE THE SUBSIDIZED/NONSUBSIDIZED STATUS WAS NOT REPORTED.

TABLE A-17. SELECTED CHARACTERISTICS FOR NEW CONSTRUCTION UNITS: 1979--CONTINUED

(NUMBERS IN THOUSANDS. DATA BASED ON SAMPLE, SEE TEXT. RESTRICTED TO UNITS BUILT APRIL 1970 OR LATER. FOR MINIMUM BASE FOR DERIVED FIGURES (PERCENT, MEDIAN, ETC.) AND MEANING OF SYMBOLS, SEE TEXT)

UNITED STATES	ALL NEW CONSTRUCTION			CONVENTIONAL NEW CONSTRUCTION			MOBILE HOMES AND TRAILERS		
	TOTAL	URBAN	RURAL	TOTAL	URBAN	RURAL	TOTAL	URBAN	RURAL
GROSS RENT AS PERCENTAGE OF INCOME--CONTINUED									
NONSUBSIDIZED RENTER OCCUPIED[1]	4 127	3 239	887	3 891	3 197	694	236	43	193
LESS THAN 10 PERCENT	113	85	28	104	85	19	9	-	9
10 TO 14 PERCENT	456	369	87	420	363	57	36	6	30
15 TO 19 PERCENT	721	580	142	691	574	118	30	6	24
20 TO 24 PERCENT	665	533	131	639	528	111	26	6	20
25 TO 34 PERCENT	854	656	199	817	645	172	38	11	26
35 TO 49 PERCENT	541	429	112	512	426	86	29	3	26
50 TO 59 PERCENT	152	118	34	142	116	26	10	1	8
60 PERCENT OR MORE	461	380	81	437	376	61	24	5	19
NOT COMPUTED	164	90	74	128	85	43	35	5	31
MEDIAN	25	25	26	25	25	26	25	26	25
CONTRACT RENT									
CASH RENT	4 934	3 954	981	4 720	3 909	811	214	44	169
NO CASH RENT	156	86	71	121	81	40	35	5	31
MEDIAN	236	241	208	239	242	226	162	173	160
ALL OCCUPIED 1-UNIT STRUCTURES AND MOBILE HOMES OR TRAILERS	11 937	5 127	6 810	9 829	4 667	5 162	2 108	459	1 648
STORM WINDOWS OR OTHER PROTECTIVE WINDOW COVERING									
ALL WINDOWS COVERED	6 456	2 421	4 034	5 460	2 277	3 183	995	144	851
SOME WINDOWS COVERED	634	265	369	505	237	267	129	28	101
NO WINDOWS COVERED	4 730	2 354	2 376	3 752	2 067	1 685	978	288	691
NOT REPORTED	117	86	31	112	86	26	5	-	5
STORM DOORS									
ALL DOORS COVERED	4 430	1 635	2 795	3 877	1 531	2 346	553	104	449
SOME DOORS COVERED	1 950	666	1 284	1 364	596	767	587	70	517
NO DOORS COVERED	5 438	2 738	2 701	4 474	2 452	2 022	964	285	679
NOT REPORTED	118	88	30	114	88	26	4	-	4
ATTIC OR ROOF INSULATION									
YES	10 819	4 582	6 236	9 075	4 213	4 862	1 744	370	1 374
NO	484	207	277	336	178	158	148	29	119
DON'T KNOW	511	247	265	298	186	112	213	60	153
NOT REPORTED	123	91	32	120	91	29	3	-	3

[1]EXCLUDES 1-UNIT STRUCTURES ON 10 ACRES OR MORE, HOUSING UNITS IN PUBLIC HOUSING PROJECTS, AND HOUSING UNITS WITH GOVERNMENT RENT SUBSIDIES; INCLUDES UNITS WHERE THE SUBSIDIZED/NONSUBSIDIZED STATUS WAS NOT REPORTED.

TABLE A-18. 1973 CHARACTERISTICS OF HOUSING UNITS REMOVED FROM THE INVENTORY: 1979

(NUMBERS IN THOUSANDS. DATA BASED ON SAMPLE, SEE TEXT. FOR MINIMUM BASE FOR DERIVED FIGURES (PERCENT, MEDIAN, ETC.) AND MEANING OF SYMBOLS, SEE TEXT)

UNITED STATES	TOTAL	URBAN	RURAL
ALL HOUSING UNITS	4 328	2 465	1 863
VACANT--SEASONAL AND MIGRATORY	48	12	36
TENURE, RACE, AND VACANCY STATUS			
ALL YEAR-ROUND HOUSING UNITS	4 280	2 453	1 827
OCCUPIED UNITS	3 547	2 043	1 504
OWNER OCCUPIED	1 422	504	918
PERCENT OF ALL OCCUPIED	40.1	24.6	61.0
WHITE	1 252	403	849
BLACK	156	93	63
RENTER OCCUPIED	2 125	1 540	586
WHITE	1 534	1 057	477
BLACK	548	451	97
VACANT YEAR-ROUND UNITS	733	410	323
FOR SALE ONLY	42	19	24
FOR RENT	236	190	47
OTHER VACANT	454	201	253
UNITS IN STRUCTURE			
ALL YEAR-ROUND HOUSING UNITS	4 280	2 453	1 827
1, DETACHED	1 786	748	1 038
1, ATTACHED	121	100	21
2 TO 4	778	721	57
5 OR MORE	727	693	34
MOBILE HOME OR TRAILER	867	190	677
OWNER OCCUPIED	1 422	504	918
1, DETACHED	642	279	364
1, ATTACHED	17	13	4
2 TO 4	75	65	10
5 OR MORE	12	10	1
MOBILE HOME OR TRAILER	675	137	538
RENTER OCCUPIED	2 125	1 540	586
1, DETACHED	723	341	382
1, ATTACHED	75	62	13
2 TO 4	573	541	33
5 TO 9	225	220	5
10 TO 19	97	89	8
20 TO 49	137	133	5
50 OR MORE	102	100	2
MOBILE HOME OR TRAILER	193	54	139
YEAR STRUCTURE BUILT			
ALL YEAR-ROUND HOUSING UNITS	4 280	2 453	1 827
APRIL 1970 TO OCTOBER 1973	286	59	227
1960 TO MARCH 1970	810	303	507
1950 TO 1959	366	178	188
1940 TO 1949	396	219	176
1939 OR EARLIER	2 421	1 693	728
OWNER OCCUPIED	1 422	504	918
APRIL 1970 TO OCTOBER 1973	243	41	202
1960 TO MARCH 1970	476	102	374
1950 TO 1959	147	61	85
1940 TO 1949	81	36	45
1939 OR EARLIER	475	263	212
RENTER OCCUPIED	2 125	1 540	586
APRIL 1970 TO OCTOBER 1973	22	8	14
1960 TO MARCH 1970	254	139	115
1950 TO 1959	152	87	65
1940 TO 1949	197	134	63
1939 OR EARLIER	1 500	1 171	329
PLUMBING FACILITIES			
ALL YEAR-ROUND HOUSING UNITS	4 280	2 453	1 827
WITH ALL PLUMBING FACILITIES	3 440	2 134	1 306
LACKING SOME OR ALL PLUMBING FACILITIES	840	319	521
OWNER OCCUPIED	1 422	504	918
WITH ALL PLUMBING FACILITIES	1 283	483	800
LACKING SOME OR ALL PLUMBING FACILITIES	139	20	119
RENTER OCCUPIED	2 125	1 540	586
WITH ALL PLUMBING FACILITIES	1 707	1 325	382
LACKING SOME OR ALL PLUMBING FACILITIES	419	215	204
COMPLETE BATHROOMS			
ALL YEAR-ROUND HOUSING UNITS	4 280	2 453	1 827
1	2 948	1 890	1 058
1 AND ONE-HALF	196	76	120
2 OR MORE	243	124	119
ALSO USED BY ANOTHER HOUSEHOLD	185	163	22
NONE	707	199	508
OWNER OCCUPIED	1 422	504	918
1	980	373	607
1 AND ONE-HALF	140	48	93
2 OR MORE	147	53	94
ALSO USED BY ANOTHER HOUSEHOLD	2	2	-
NONE	152	28	124
COMPLETE BATHROOMS--CONTINUED			
RENTER OCCUPIED	2 125	1 540	586
1	1 560	1 222	339
1 AND ONE-HALF	47	26	22
2 OR MORE	74	56	19
ALSO USED BY ANOTHER HOUSEHOLD	128	118	10
NONE	315	118	197
COMPLETE KITCHEN FACILITIES			
ALL YEAR-ROUND HOUSING UNITS	4 280	2 453	1 827
FOR EXCLUSIVE USE OF HOUSEHOLD	3 557	2 138	1 419
ALSO USED BY ANOTHER HOUSEHOLD	58	48	10
NO COMPLETE KITCHEN FACILITIES	664	266	398
OWNER OCCUPIED	1 422	504	918
FOR EXCLUSIVE USE OF HOUSEHOLD	1 337	493	845
ALSO USED BY ANOTHER HOUSEHOLD	-	-	-
NO COMPLETE KITCHEN FACILITIES	84	11	73
RENTER OCCUPIED	2 125	1 540	586
FOR EXCLUSIVE USE OF HOUSEHOLD	1 791	1 353	439
ALSO USED BY ANOTHER HOUSEHOLD	39	32	6
NO COMPLETE KITCHEN FACILITIES	296	155	141
HEATING EQUIPMENT			
ALL YEAR-ROUND HOUSING UNITS	4 280	2 453	1 827
WARM-AIR FURNACE	1 449	708	740
STEAM OR HOT WATER	843	800	43
BUILT-IN ELECTRIC UNITS	116	47	69
FLOOR, WALL, OR PIPELESS FURNACE	355	213	141
ROOM HEATERS WITH FLUE	602	310	292
ROOM HEATERS WITHOUT FLUE	482	250	232
FIREPLACES, STOVES, OR PORTABLE HEATERS	310	67	242
NONE	123	57	66
OWNER OCCUPIED	1 422	504	918
WARM-AIR FURNACE	784	236	547
STEAM OR HOT WATER	95	82	12
BUILT-IN ELECTRIC UNITS	44	7	38
FLOOR, WALL, OR PIPELESS FURNACE	129	47	82
ROOM HEATERS WITH FLUE	159	56	103
ROOM HEATERS WITHOUT FLUE	126	53	72
FIREPLACES, STOVES, OR PORTABLE HEATERS	74	14	61
NONE	11	8	3
RENTER OCCUPIED	2 125	1 540	586
WARM-AIR FURNACE	524	358	166
STEAM OR HOT WATER	613	596	17
BUILT-IN ELECTRIC UNITS	53	26	27
FLOOR, WALL, OR PIPELESS FURNACE	177	131	46
ROOM HEATERS WITH FLUE	332	211	121
ROOM HEATERS WITHOUT FLUE	248	157	91
FIREPLACES, STOVES, OR PORTABLE HEATERS	144	35	109
NONE	34	25	9
ROOMS			
ALL YEAR-ROUND HOUSING UNITS	4 280	2 453	1 827
1 ROOM	295	243	52
2 ROOMS	338	221	117
3 ROOMS	797	515	282
4 ROOMS	1 231	639	593
5 ROOMS	826	429	396
6 ROOMS	444	221	223
7 ROOMS OR MORE	349	184	165
MEDIAN	4.1	3.9	4.3
OWNER OCCUPIED	1 422	504	918
1 ROOM	16	6	10
2 ROOMS	50	19	31
3 ROOMS	192	59	133
4 ROOMS	465	132	332
5 ROOMS	365	133	232
6 ROOMS	183	75	108
7 ROOMS OR MORE	151	79	72
MEDIAN	4.5	4.8	4.3
RENTER OCCUPIED	2 125	1 540	586
1 ROOM	184	168	16
2 ROOMS	193	156	38
3 ROOMS	464	351	112
4 ROOMS	596	422	174
5 ROOMS	356	247	109
6 ROOMS	189	113	76
7 ROOMS OR MORE	143	82	61
MEDIAN	3.9	3.7	4.2
BEDROOMS			
ALL YEAR-ROUND HOUSING UNITS	4 280	2 453	1 827
NONE	334	270	64
1	1 059	777	282
2	1 683	847	836
3	919	415	504
4 OR MORE	285	144	141

TABLE A-18. 1973 CHARACTERISTICS OF HOUSING UNITS REMOVED FROM THE INVENTORY: 1979--CONTINUED

(NUMBERS IN THOUSANDS. DATA BASED ON SAMPLE, SEE TEXT. FOR MINIMUM BASE FOR DERIVED FIGURES (PERCENT, MEDIAN, ETC.) AND MEANING OF SYMBOLS, SEE TEXT)

UNITED STATES	TOTAL	URBAN	RURAL
BEDROOMS--CONTINUED			
OWNER OCCUPIED	1 422	504	918
NONE	18	8	10
1	154	73	81
2	695	220	475
3	433	140	293
4 OR MORE	122	62	59
RENTER OCCUPIED	2 125	1 540	586
NONE	202	184	17
1	666	543	123
2	770	530	240
3	372	219	153
4 OR MORE	116	64	52
ALL OCCUPIED HOUSING UNITS	3 547	2 043	1 504
PERSONS			
OWNER OCCUPIED	1 422	504	918
1 PERSON	307	141	167
2 PERSONS	424	144	280
3 PERSONS	248	69	179
4 PERSONS	196	47	148
5 PERSONS	129	42	87
6 PERSONS	61	32	30
7 PERSONS OR MORE	56	29	28
MEDIAN	2.4	2.3	2.6
RENTER OCCUPIED	2 125	1 540	586
1 PERSON	729	612	117
2 PERSONS	512	347	164
3 PERSONS	315	237	77
4 PERSONS	200	115	85
5 PERSONS	155	102	53
6 PERSONS	72	49	24
7 PERSONS OR MORE	142	77	65
MEDIAN	2.1	1.9	2.6
PERSONS PER ROOM			
OWNER OCCUPIED	1 422	504	918
0.50 OR LESS	693	291	402
0.51 TO 1.00	591	158	433
1.01 TO 1.50	114	47	66
1.51 OR MORE	24	8	16
RENTER OCCUPIED	2 125	1 540	586
0.50 OR LESS	941	706	235
0.51 TO 1.00	916	671	245
1.01 TO 1.50	168	108	61
1.51 OR MORE	100	55	45
WITH ALL PLUMBING FACILITIES	2 990	1 808	1 182
OWNER OCCUPIED	1 283	483	800
0.50 OR LESS	626	279	346
0.51 TO 1.00	539	149	389
1.01 TO 1.50	100	47	53
1.51 OR MORE	18	8	10
RENTER OCCUPIED	1 707	1 325	382
0.50 OR LESS	787	629	157
0.51 TO 1.00	722	550	172
1.01 TO 1.50	138	98	40
1.51 OR MORE	61	49	12
HOUSEHOLD COMPOSITION BY AGE OF HEAD			
OWNER OCCUPIED	1 422	504	918
2-OR-MORE-PERSON HOUSEHOLDS	1 114	363	751
MALE HEAD, WIFE PRESENT, NO NONRELATIVES	920	272	647
UNDER 25 YEARS	150	27	123
25 TO 29 YEARS	177	31	146
30 TO 44 YEARS	266	75	191
45 TO 64 YEARS	235	103	131
65 YEARS AND OVER	93	37	56
OTHER MALE HEAD	55	24	31
UNDER 65 YEARS	52	23	29
65 YEARS AND OVER	3	1	2
FEMALE HEAD	140	66	73
UNDER 65 YEARS	100	51	49
65 YEARS AND OVER	40	15	25
1-PERSON HOUSEHOLDS	307	141	167
UNDER 65 YEARS	135	58	78
65 YEARS AND OVER	172	83	89

UNITED STATES	TOTAL	URBAN	RURAL
ALL OCCUPIED HOUSING UNITS--CON.			
HOUSEHOLD COMPOSITION BY AGE OF HEAD--CON.			
RENTER OCCUPIED	2 125	1 540	586
2-OR-MORE-PERSON HOUSEHOLDS	1 396	928	468
MALE HEAD, WIFE PRESENT, NO NONRELATIVES	898	530	367
UNDER 25 YEARS	181	102	79
25 TO 29 YEARS	144	84	60
30 TO 44 YEARS	263	154	109
45 TO 64 YEARS	237	143	94
65 YEARS AND OVER	73	48	25
OTHER MALE HEAD	134	95	39
UNDER 65 YEARS	116	80	36
65 YEARS AND OVER	18	15	3
FEMALE HEAD	364	302	62
UNDER 65 YEARS	329	273	57
65 YEARS AND OVER	35	30	6
1-PERSON HOUSEHOLDS	729	612	117
UNDER 65 YEARS	533	458	75
65 YEARS AND OVER	197	154	42
INCOME[1]			
OWNER OCCUPIED	1 422	504	918
LESS THAN $3,000	320	121	200
$3,000 TO $3,999	107	42	64
$4,000 TO $4,999	88	35	53
$5,000 TO $5,999	83	21	62
$6,000 TO $6,999	83	26	57
$7,000 TO $7,999	87	32	56
$8,000 TO $9,999	170	50	120
$10,000 TO $14,999	311	108	203
$15,000 TO $24,999	148	59	89
$25,000 OR MORE	24	9	15
MEDIAN	7300	7200	7400
RENTER OCCUPIED	2 125	1 540	586
LESS THAN $3,000	616	460	156
$3,000 TO $3,999	202	151	51
$4,000 TO $4,999	189	130	60
$5,000 TO $5,999	196	142	54
$6,000 TO $6,999	161	108	53
$7,000 TO $7,999	124	90	34
$8,000 TO $9,999	226	161	66
$10,000 TO $14,999	269	205	64
$15,000 TO $24,999	107	68	39
$25,000 OR MORE	34	24	10
MEDIAN	5300	5200	5500
VALUE			
SPECIFIED OWNER OCCUPIED[2]	496	278	217
LESS THAN $5,000	84	35	49
$5,000 TO $9,999	128	58	69
$10,000 TO $14,999	79	53	25
$15,000 TO $19,999	61	36	25
$20,000 TO $24,999	43	28	15
$25,000 TO $34,999	49	30	19
$35,000 TO $49,999	36	24	12
$50,000 OR MORE	16	13	3
MEDIAN	12300	14300	9300
SPECIFIED RENTER OCCUPIED[3]	2 076	1 540	536
GROSS RENT			
LESS THAN $60	318	194	124
$60 TO $79	265	210	54
$80 TO $99	344	298	46
$100 TO $149	580	471	109
$150 TO $199	223	197	27
$200 TO $299	70	67	3
$300 OR MORE	22	21	1
NO CASH RENT	253	82	171
MEDIAN	98	103	82
CONTRACT RENT			
CASH RENT	1 823	1 458	366
NO CASH RENT	253	82	171
MEDIAN	82	87	59

[1]INCOME OF FAMILIES AND PRIMARY INDIVIDUALS IN 12 MONTHS PRECEDING DATE OF THE 1973 INTERVIEW; SEE TEXT.
[2]LIMITED TO 1-UNIT STRUCTURES ON LESS THAN 10 ACRES AND NO BUSINESS ON PROPERTY.
[3]EXCLUDES 1-UNIT STRUCTURES ON 10 ACRES OR MORE.

TABLE A-19. SELECTED CHARACTERISTICS OF ALL OCCUPIED HOUSING UNITS AND OF UNITS OCCUPIED BY RECENT MOVERS: 1979

(NUMBERS IN THOUSANDS. DATA BASED ON SAMPLE, SEE TEXT. FOR MINIMUM BASE FOR DERIVED FIGURES (PERCENT, MEDIAN, ETC.) AND MEANING OF SYMBOLS, SEE TEXT)

UNITED STATES	ALL OCCUPIED HOUSING UNITS			UNITS OCCUPIED BY RECENT MOVERS		
	TOTAL	URBAN	RURAL	TOTAL	URBAN	RURAL
ALL OCCUPIED HOUSING UNITS	78 572	55 491	23 080	14 993	11 101	3 892
UNITS IN STRUCTURE						
OWNER OCCUPIED	51 411	33 120	18 291	5 108	3 018	2 090
1, DETACHED	43 549	27 897	15 652	4 046	2 446	1 600
1, ATTACHED	1 870	1 626	244	181	137	44
2 TO 4	2 250	2 029	221	204	179	25
5 OR MORE	803	753	50	128	115	13
MOBILE HOME OR TRAILER	2 940	815	2 125	549	140	409
RENTER OCCUPIED	27 160	22 371	4 789	9 885	8 083	1 802
1, DETACHED	7 151	4 304	2 847	2 461	1 585	876
1, ATTACHED	1 239	1 052	187	458	375	83
2 TO 4	7 475	6 699	777	2 560	2 244	315
5 TO 9	3 296	3 094	202	1 348	1 245	103
10 TO 19	2 804	2 618	187	1 169	1 076	93
20 TO 49	2 082	2 023	59	793	763	30
50 OR MORE	2 442	2 420	22	710	701	9
MOBILE HOME OR TRAILER	671	161	509	387	93	294
YEAR STRUCTURE BUILT						
OWNER OCCUPIED	51 411	33 120	18 291	5 108	3 018	2 090
APRIL 1970 OR LATER	11 604	5 200	6 404	2 555	1 150	1 405
1965 TO MARCH 1970	5 756	3 302	2 454	444	242	203
1960 TO 1964	5 383	3 833	1 550	364	271	93
1950 TO 1959	10 069	7 867	2 203	613	498	115
1940 TO 1949	4 913	3 646	1 266	289	229	60
1939 OR EARLIER	13 686	9 272	4 413	843	628	215
RENTER OCCUPIED	27 160	22 371	4 789	9 885	8 083	1 802
APRIL 1970 OR LATER	5 119	4 039	1 080	2 633	2 065	568
1965 TO MARCH 1970	3 144	2 599	545	1 215	961	254
1960 TO 1964	2 423	2 094	329	833	716	118
1950 TO 1959	3 272	2 776	496	1 120	941	179
1940 TO 1949	2 486	2 040	445	769	625	144
1939 OR EARLIER	10 716	8 822	1 894	3 314	2 775	540
PLUMBING FACILITIES						
OWNER OCCUPIED	51 411	33 120	18 291	5 108	3 018	2 090
WITH ALL PLUMBING FACILITIES	50 681	32 981	17 700	5 039	3 007	2 032
LACKING SOME OR ALL PLUMBING FACILITIES	731	140	591	69	11	58
RENTER OCCUPIED	27 160	22 371	4 789	9 885	8 083	1 802
WITH ALL PLUMBING FACILITIES	26 176	21 856	4 320	9 607	7 908	1 698
LACKING SOME OR ALL PLUMBING FACILITIES	984	515	469	279	175	104
PREVIOUS OCCUPANCY						
OWNER OCCUPIED	NA	NA	NA	5 108	3 018	2 090
HOUSING UNIT:						
PREVIOUSLY OCCUPIED	NA	NA	NA	3 496	2 313	1 183
NOT PREVIOUSLY OCCUPIED	NA	NA	NA	1 515	657	859
NOT REPORTED	NA	NA	NA	96	48	48
RENTER OCCUPIED	NA	NA	NA	9 885	8 083	1 802
HOUSING UNIT:						
PREVIOUSLY OCCUPIED	NA	NA	NA	9 303	7 624	1 679
NOT PREVIOUSLY OCCUPIED	NA	NA	NA	480	373	106
NOT REPORTED	NA	NA	NA	103	85	18
ROOMS						
OWNER OCCUPIED	51 411	33 120	18 291	5 108	3 018	2 090
1 ROOM	92	58	35	15	8	6
2 ROOMS	333	198	136	43	30	14
3 ROOMS	1 189	661	528	158	85	72
4 ROOMS	6 367	3 617	2 750	736	384	353
5 ROOMS	13 694	8 603	5 091	1 345	740	605
6 ROOMS	13 861	9 403	4 458	1 237	771	466
7 ROOMS OR MORE	15 875	10 581	5 294	1 574	1 000	574
MEDIAN	5.8	5.9	5.6	5.7	5.8	5.5
RENTER OCCUPIED	27 160	22 371	4 789	9 885	8 083	1 802
1 ROOM	978	918	60	393	370	24
2 ROOMS	1 817	1 655	162	758	684	74
3 ROOMS	6 406	5 751	655	2 366	2 089	277
4 ROOMS	8 809	7 233	1 576	3 270	2 629	640
5 ROOMS	5 187	4 117	1 070	1 791	1 406	384
6 ROOMS	2 525	1 842	682	823	595	228
7 ROOMS OR MORE	1 439	855	585	485	310	175
MEDIAN	4.0	3.9	4.5	3.9	3.8	4.3
BEDROOMS						
OWNER OCCUPIED	51 411	33 120	18 291	5 108	3 018	2 090
NONE	113	72	41	15	8	6
1	2 004	1 374	630	224	152	72
2	13 968	8 727	5 241	1 344	744	599
3	25 736	16 622	9 114	2 602	1 509	1 093
4 OR MORE	9 590	6 326	3 264	923	604	318
RENTER OCCUPIED	27 160	22 371	4 789	9 885	8 083	1 802
NONE	1 300	1 227	72	525	496	29
1	8 766	7 923	843	3 234	2 878	357
2	11 195	9 095	2 100	4 139	3 326	813
3	4 784	3 463	1 321	1 612	1 160	453
4 OR MORE	1 115	662	454	374	224	150

TABLE A-19. SELECTED CHARACTERISTICS OF ALL OCCUPIED HOUSING UNITS AND OF UNITS OCCUPIED BY RECENT MOVERS: 1979--CONTINUED

(NUMBERS IN THOUSANDS. DATA BASED ON SAMPLE, SEE TEXT. FOR MINIMUM BASE FOR DERIVED FIGURES (PERCENT, MEDIAN, ETC.) AND MEANING OF SYMBOLS, SEE TEXT)

UNITED STATES	ALL OCCUPIED HOUSING UNITS			UNITS OCCUPIED BY RECENT MOVERS		
	TOTAL	URBAN	RURAL	TOTAL	URBAN	RURAL
ALL OCCUPIED HOUSING UNITS--CONTINUED						
PERSONS						
OWNER OCCUPIED	51 411	33 120	18 291	5 108	3 018	2 090
1 PERSON	7 987	5 434	2 553	639	422	217
2 PERSONS	16 419	10 598	5 822	1 624	971	653
3 PERSONS	9 322	5 903	3 419	1 111	637	474
4 PERSONS	9 504	6 008	3 496	1 066	596	470
5 PERSONS	4 910	3 072	1 838	443	250	193
6 PERSONS	2 021	1 292	728	151	93	58
7 PERSONS OR MORE	1 249	814	435	75	49	25
MEDIAN	2.6	2.6	2.7	2.8	2.7	2.9
RENTER OCCUPIED	27 160	22 371	4 789	9 885	8 083	1 802
1 PERSON	9 748	8 510	1 239	3 144	2 736	408
2 PERSONS	7 938	6 573	1 365	3 178	2 614	564
3 PERSONS	4 307	3 469	838	1 726	1 381	345
4 PERSONS	2 758	2 044	714	1 037	778	259
5 PERSONS	1 314	968	346	473	340	133
6 PERSONS	590	431	160	190	132	57
7 PERSONS OR MORE	505	377	128	138	102	36
MEDIAN	2.0	1.9	2.3	2.1	2.0	2.4
PERSONS PER ROOM						
OWNER OCCUPIED	51 411	33 120	18 291	5 108	3 018	2 090
0.50 OR LESS	31 989	21 228	10 761	3 085	1 900	1 185
0.51 TO 1.00	17 838	10 981	6 857	1 896	1 053	842
1.01 TO 1.50	1 227	687	540	95	45	50
1.51 OR MORE	357	225	132	32	20	12
RENTER OCCUPIED	27 160	22 371	4 789	9 885	8 083	1 802
0.50 OR LESS	15 529	12 894	2 636	5 360	4 426	934
0.51 TO 1.00	10 068	8 256	1 812	3 969	3 229	740
1.01 TO 1.50	1 131	885	246	385	290	95
1.51 OR MORE	432	337	95	172	138	34
HOUSEHOLD COMPOSITION BY AGE OF HEAD						
OWNER OCCUPIED	51 411	33 120	18 291	5 108	3 018	2 090
2-OR-MORE-PERSON HOUSEHOLDS	43 424	27 686	15 738	4 469	2 596	1 873
MALE HEAD, WIFE PRESENT, NO NONRELATIVES	37 058	23 196	13 862	3 854	2 177	1 677
UNDER 25 YEARS	1 018	499	518	450	228	222
25 TO 29 YEARS	3 106	1 826	1 280	818	492	326
30 TO 34 YEARS	4 409	2 641	1 768	748	450	297
35 TO 44 YEARS	8 066	4 939	3 127	868	511	357
45 TO 64 YEARS	14 540	9 596	4 944	786	405	381
65 YEARS AND OVER	5 919	3 694	2 224	183	90	93
OTHER MALE HEAD	1 932	1 315	617	288	201	87
UNDER 45 YEARS	915	612	303	238	164	74
45 TO 64 YEARS	666	463	203	43	31	12
65 YEARS AND OVER	351	240	111	7	5	2
FEMALE HEAD	4 435	3 176	1 259	327	218	109
UNDER 45 YEARS	1 723	1 225	497	223	147	76
45 TO 64 YEARS	1 676	1 222	453	74	50	24
65 YEARS AND OVER	1 037	728	308	30	21	9
1-PERSON HOUSEHOLDS	7 987	5 434	2 553	639	422	217
MALE HEAD	2 516	1 633	883	368	249	119
UNDER 45 YEARS	954	641	313	285	200	86
45 TO 64 YEARS	720	458	262	61	39	22
65 YEARS AND OVER	842	533	309	22	10	11
FEMALE HEAD	5 471	3 802	1 670	271	172	98
UNDER 45 YEARS	445	324	121	92	57	35
45 TO 64 YEARS	1 567	1 110	457	104	66	38
65 YEARS AND OVER	3 460	2 367	1 092	75	49	25
RENTER OCCUPIED	27 160	22 371	4 789	9 885	8 083	1 802
2-OR-MORE-PERSON HOUSEHOLDS	17 412	13 861	3 551	6 741	5 347	1 394
MALE HEAD, WIFE PRESENT, NO NONRELATIVES	10 063	7 526	2 536	3 772	2 823	949
UNDER 25 YEARS	1 702	1 241	461	1 105	810	294
25 TO 29 YEARS	2 166	1 622	544	975	749	226
30 TO 34 YEARS	1 461	1 091	370	563	419	144
35 TO 44 YEARS	1 628	1 202	427	539	396	144
45 TO 64 YEARS	2 019	1 494	525	451	340	111
65 YEARS AND OVER	1 087	876	211	139	110	30
OTHER MALE HEAD	2 090	1 770	320	1 070	898	172
UNDER 45 YEARS	1 730	1 460	270	1 007	845	162
45 TO 64 YEARS	265	229	36	61	51	10
65 YEARS AND OVER	95	80	14	2	2	1
FEMALE HEAD	5 259	4 565	694	1 900	1 627	273
UNDER 45 YEARS	3 886	3 393	493	1 662	1 424	238
45 TO 64 YEARS	982	848	134	192	164	28
65 YEARS AND OVER	391	324	67	45	38	7
1-PERSON HOUSEHOLDS	9 748	8 510	1 239	3 144	2 736	408
MALE HEAD	4 055	3 485	569	1 603	1 387	216
UNDER 45 YEARS	2 464	2 127	337	1 290	1 115	176
45 TO 64 YEARS	889	788	100	224	197	27
65 YEARS AND OVER	703	570	132	89	75	13
FEMALE HEAD	5 694	5 024	669	1 541	1 349	192
UNDER 45 YEARS	2 080	1 865	216	1 014	888	126
45 TO 64 YEARS	1 284	1 163	122	258	235	22
65 YEARS AND OVER	2 329	1 997	332	269	225	44
OWN CHILDREN UNDER 18 YEARS OLD BY AGE GROUP						
OWNER OCCUPIED	51 411	33 120	18 291	5 108	3 018	2 090
NO OWN CHILDREN UNDER 18 YEARS	29 911	19 826	10 085	2 475	1 516	959
WITH OWN CHILDREN UNDER 18 YEARS	21 500	13 294	8 206	2 633	1 501	1 131
UNDER 6 YEARS ONLY	4 067	2 454	1 613	946	557	389
1	2 450	1 478	972	618	366	252
2	1 413	853	560	281	163	118
3 OR MORE	204	123	81	47	29	19
6 TO 17 YEARS ONLY	13 413	8 432	4 981	1 154	641	513
1	5 704	3 651	2 053	465	243	222
2	4 994	3 126	1 868	473	271	202
3 OR MORE	2 715	1 655	1 060	216	127	89
BOTH AGE GROUPS	4 020	2 408	1 612	533	304	229
2	1 833	1 117	716	287	161	126
3 OR MORE	2 187	1 291	896	246	143	103

TABLE A-19. SELECTED CHARACTERISTICS OF ALL OCCUPIED HOUSING UNITS AND OF UNITS OCCUPIED BY RECENT MOVERS: 1979--CONTINUED

(NUMBERS IN THOUSANDS. DATA BASED ON SAMPLE, SEE TEXT. FOR MINIMUM BASE FOR DERIVED FIGURES (PERCENT, MEDIAN, ETC.) AND MEANING OF SYMBOLS, SEE TEXT)

UNITED STATES	ALL OCCUPIED HOUSING UNITS			UNITS OCCUPIED BY RECENT MOVERS		
	TOTAL	URBAN	RURAL	TOTAL	URBAN	RURAL
ALL OCCUPIED HOUSING UNITS--CONTINUED						
OWN CHILDREN UNDER 18 YEARS OLD BY AGE GROUP--CONTINUED						
RENTER OCCUPIED	27 160	22 371	4 789	9 885	8 083	1 802
NO OWN CHILDREN UNDER 18 YEARS	18 185	15 418	2 767	6 331	5 342	990
WITH OWN CHILDREN UNDER 18 YEARS	8 976	6 953	2 023	3 554	2 741	813
UNDER 6 YEARS ONLY	3 137	2 437	700	1 600	1 256	344
1	2 114	1 653	461	1 096	864	232
2	837	638	198	409	314	96
3 OR MORE	187	146	41	95	79	17
6 TO 17 YEARS ONLY	3 987	3 114	873	1 246	955	291
1	1 867	1 531	336	583	482	100
2	1 258	968	290	421	310	111
3 OR MORE	861	614	247	242	163	79
BOTH AGE GROUPS	1 852	1 402	450	708	530	178
2	829	618	211	321	248	73
3 OR MORE	1 023	785	238	387	282	105
INCOME[1]						
OWNER OCCUPIED	51 411	33 120	18 291	5 108	3 018	2 090
LESS THAN $3,000	2 043	1 065	978	124	54	70
$3,000 TO $4,999	2 947	1 755	1 192	137	72	66
$5,000 TO $5,999	1 499	908	591	84	38	46
$6,000 TO $6,999	1 447	880	567	97	53	44
$7,000 TO $7,999	1 545	943	602	107	52	55
$8,000 TO $9,999	2 826	1 660	1 166	224	100	124
$10,000 TO $12,499	4 637	2 818	1 819	521	280	241
$12,500 TO $14,999	3 766	2 342	1 424	394	240	154
$15,000 TO $17,499	3 937	2 405	1 532	432	253	179
$17,500 TO $19,999	3 510	2 287	1 223	404	243	162
$20,000 TO $24,999	7 443	4 876	2 567	860	514	346
$25,000 TO $29,999	5 111	3 433	1 678	559	353	205
$30,000 TO $34,999	3 545	2 495	1 050	381	252	128
$35,000 TO $39,999	2 229	1 602	627	250	158	92
$40,000 TO $44,999	1 528	1 132	397	177	126	50
$45,000 TO $49,999	899	643	256	102	58	44
$50,000 TO $59,999	1 087	811	276	121	89	32
$60,000 TO $74,999	642	479	164	48	26	22
$75,000 TO $99,999	422	326	95	43	31	12
$100,000 OR MORE	346	259	87	43	24	19
MEDIAN	18300	19400	16300	20200	21200	18500
RENTER OCCUPIED	27 160	22 371	4 789	9 885	8 083	1 802
LESS THAN $3,000	2 925	2 365	560	1 060	882	178
$3,000 TO $4,999	3 686	3 120	566	1 147	962	184
$5,000 TO $5,999	1 429	1 195	234	496	413	83
$6,000 TO $6,999	1 325	1 097	227	469	374	95
$7,000 TO $7,999	1 628	1 363	265	658	533	125
$8,000 TO $9,999	2 571	2 075	496	975	781	194
$10,000 TO $12,499	3 614	2 936	677	1 446	1 168	278
$12,500 TO $14,999	2 357	1 922	435	920	748	172
$15,000 TO $17,499	2 019	1 659	360	753	620	133
$17,500 TO $19,999	1 329	1 080	250	479	382	97
$20,000 TO $24,999	2 096	1 719	377	727	592	135
$25,000 TO $29,999	993	826	168	347	288	59
$30,000 TO $34,999	527	447	80	177	143	35
$35,000 TO $39,999	271	234	37	90	72	17
$40,000 TO $44,999	119	106	13	39	34	5
$45,000 TO $49,999	88	68	20	35	30	5
$50,000 TO $59,999	80	71	9	33	28	4
$60,000 TO $74,999	47	41	6	15	14	1
$75,000 TO $99,999	36	30	6	9	9	-
$100,000 OR MORE	21	17	3	12	9	3
MEDIAN	10000	10000	10200	10200	10200	10400
MAIN REASON FOR MOVE FROM PREVIOUS UNIT[2]						
UNITS OCCUPIED BY RECENT MOVERS	NA	NA	NA	11 176	8 059	3 117
JOB RELATED REASONS	NA	NA	NA	2 424	1 675	749
FAMILY STATUS	NA	NA	NA	3 044	2 225	820
HOUSING NEEDS	NA	NA	NA	4 103	3 035	1 068
OTHER REASONS	NA	NA	NA	1 385	977	409
REASON NOT REPORTED	NA	NA	NA	219	148	71
MAIN REASON FOR MOVE INTO PRESENT RESIDENCE OR NEIGHBORHOOD[2]						
UNITS OCCUPIED BY RECENT MOVERS	NA	NA	NA	11 176	8 059	3 117
JOB RELATED REASONS	NA	NA	NA	1 714	1 238	476
FAMILY STATUS	NA	NA	NA	2 475	1 794	682
HOUSING NEEDS	NA	NA	NA	3 760	2 822	938
OTHER REASONS	NA	NA	NA	3 006	2 057	949
REASON NOT REPORTED	NA	NA	NA	220	148	72
HOME OWNERSHIP[3]						
OWNER OCCUPIED	NA	NA	NA	5 108	3 018	2 090
FIRST HOME EVER OWNED BY HEAD	NA	NA	NA	1 956	1 190	766
HEAD HAS OWNED 2 OR MORE HOMES ALTOGETHER	NA	NA	NA	2 990	1 739	1 250
HEAD HAS OWNED 2 HOMES ALTOGETHER	NA	NA	NA	1 411	810	601
HEAD HAS OWNED 3 OR MORE HOMES ALTOGETHER	NA	NA	NA	1 553	915	638
NOT REPORTED	NA	NA	NA	25	14	12
HEAD IS NOT THE OWNER	NA	NA	NA	30	15	15
NOT REPORTED	NA	NA	NA	132	74	59

[1]INCOME OF FAMILIES AND PRIMARY INDIVIDUALS IN 12 MONTHS PRECEDING DATE OF INTERVIEW; SEE TEXT.
[2]RESTRICTED TO UNITS WITH SAME HEAD IN PRESENT AND PREVIOUS UNITS.
[3]EXCLUDES VACATION HOMES AND HOMES PURCHASED FOR RENTAL PURPOSES.

TABLE A-19. SELECTED CHARACTERISTICS OF ALL OCCUPIED HOUSING UNITS AND OF UNITS OCCUPIED BY RECENT MOVERS: 1979--CONTINUED

(NUMBERS IN THOUSANDS. DATA BASED ON SAMPLE, SEE TEXT. FOR MINIMUM BASE FOR DERIVED FIGURES (PERCENT, MEDIAN, ETC.) AND MEANING OF SYMBOLS, SEE TEXT)

UNITED STATES	ALL OCCUPIED HOUSING UNITS			UNITS OCCUPIED BY RECENT MOVERS		
	TOTAL	URBAN	RURAL	TOTAL	URBAN	RURAL
SPECIFIED OWNER OCCUPIED[1]	41 336	28 935	12 401	3 968	2 512	1 456
VALUE						
LESS THAN $10,000	1 072	501	572	70	29	41
$10,000 TO $12,499	624	336	288	35	23	12
$12,500 TO $14,999	513	298	216	34	15	19
$15,000 TO $19,999	1 825	1 167	659	97	57	40
$20,000 TO $24,999	2 352	1 523	829	163	107	56
$25,000 TO $29,999	2 760	1 873	887	194	111	83
$30,000 TO $34,999	3 331	2 319	1 012	287	189	98
$35,000 TO $39,999	3 524	2 479	1 046	279	179	100
$40,000 TO $49,999	6 566	4 618	1 948	595	365	230
$50,000 TO $59,999	4 937	3 546	1 392	515	326	189
$60,000 TO $74,999	5 671	4 153	1 518	681	434	248
$75,000 TO $99,999	4 572	3 371	1 201	522	341	181
$100,000 TO $124,999	1 563	1 150	412	216	142	74
$125,000 TO $149,999	914	700	214	128	84	43
$150,000 TO $199,999	659	517	142	79	49	29
$200,000 TO $249,999	210	171	39	30	23	7
$250,000 TO $299,999	116	102	14	20	18	3
$300,000 OR MORE	126	111	15	22	17	4
MEDIAN	47100	48600	43600	54400	55500	52600
MEDIAN, WITH GARAGE OR CARPORT ON PROPERTY	52000	53500	48600	60000	60600	58800
VALUE-INCOME RATIO						
LESS THAN 1.5	7 612	5 285	2 327	559	357	202
1.5 TO 1.9	6 436	4 529	1 907	603	360	243
2.0 TO 2.4	6 113	4 274	1 839	732	493	239
2.5 TO 2.9	4 779	3 306	1 473	535	335	200
3.0 TO 3.9	5 780	4 026	1 754	698	454	245
4.0 TO 4.9	3 100	2 162	938	297	176	121
5.0 OR MORE	7 360	5 261	2 099	523	330	193
NOT COMPUTED	156	92	64	21	7	15
MEDIAN	2.5	2.5	2.5	2.6	2.6	2.6
MONTHLY MORTGAGE PAYMENT[2]						
UNITS WITH A MORTGAGE	26 446	18 996	7 449	3 535	2 286	1 249
LESS THAN $100	2 443	1 581	862	77	39	37
$100 TO $149	4 371	3 175	1 196	200	102	99
$150 TO $199	3 918	2 837	1 081	217	122	95
$200 TO $249	3 331	2 432	899	278	155	123
$250 TO $299	2 700	1 991	709	352	241	111
$300 TO $349	2 246	1 603	643	388	250	139
$350 TO $399	1 606	1 194	412	348	241	108
$400 TO $449	1 145	829	316	336	225	111
$450 TO $499	795	564	231	248	164	84
$500 TO $599	960	744	216	339	242	96
$600 TO $699	522	384	138	210	150	60
$700 OR MORE	673	496	177	275	198	77
NOT REPORTED	1 736	1 165	571	266	157	109
MEDIAN	224	227	216	367	382	337
UNITS WITH NO MORTGAGE	14 891	9 939	4 952	433	226	207
SPECIFIED RENTER OCCUPIED[3]	26 550	22 354	4 196	9 750	8 080	1 671
GROSS RENT						
LESS THAN $80	1 482	1 162	320	268	195	73
$80 TO $99	877	717	160	224	168	56
$100 TO $124	1 360	1 083	277	341	265	76
$125 TO $149	1 856	1 511	345	529	406	123
$150 TO $174	2 466	2 079	387	816	648	168
$175 TO $199	2 689	2 309	381	1 000	834	166
$200 TO $224	2 711	2 338	373	1 060	878	183
$225 TO $249	2 642	2 311	331	1 058	897	161
$250 TO $274	2 242	1 998	245	951	819	132
$275 TO $299	1 816	1 658	159	782	701	81
$300 TO $324	1 370	1 205	165	608	523	85
$325 TO $349	894	795	99	407	354	53
$350 TO $374	776	689	87	349	306	44
$375 TO $399	460	415	45	236	208	27
$400 TO $449	682	599	83	339	288	50
$450 TO $499	382	329	53	202	168	34
$500 TO $549	238	214	24	121	106	15
$550 TO $599	110	95	16	63	53	10
$600 TO $699	99	76	23	50	36	13
$700 TO $749	19	17	2	12	11	2
$750 OR MORE	89	82	7	51	47	4
NO CASH RENT	1 287	672	615	285	168	117
MEDIAN	217	220	194	236	240	215
GARBAGE AND TRASH COLLECTION SERVICE						
COLLECTION COST:						
PAID BY RENTER	3 763	2 774	989	1 371	1 017	353
NOT PAID BY RENTER	22 786	19 579	3 207	8 380	7 062	1 317
PUBLIC OR SUBSIDIZED HOUSING						
UNITS IN PUBLIC HOUSING PROJECT	2 016	1 814	201	487	424	63
PRIVATE HOUSING UNITS	24 302	20 388	3 914	9 202	7 617	1 585
NO GOVERNMENT RENT SUBSIDY	23 408	19 585	3 823	8 974	7 424	1 550
WITH GOVERNMENT RENT SUBSIDY	816	735	81	206	173	33
NOT REPORTED	79	68	11	22	19	3
NOT REPORTED	232	152	80	61	39	22

[1]LIMITED TO 1-UNIT STRUCTURES ON LESS THAN 10 ACRES AND NO BUSINESS ON PROPERTY.
[2]INCLUDES PRINCIPAL AND INTEREST ONLY.
[3]EXCLUDES 1-UNIT STRUCTURES ON 10 ACRES OR MORE.

TABLE A-20. SELECTED CHARACTERISTICS OF YEAR-ROUND VACANT HOUSING UNITS: 1979

(NUMBERS IN THOUSANDS. DATA BASED ON SAMPLE, SEE TEXT. FOR MINIMUM BASE FOR DERIVED FIGURES (PERCENT, MEDIAN, ETC.) AND MEANING OF SYMBOLS, SEE TEXT)

UNITED STATES	TOTAL	URBAN	RURAL NONFARM
ALL YEAR-ROUND VACANT HOUSING UNITS.	6 014	3 743	2 272
UNITS IN STRUCTURE			
1, DETACHED.	3 180	1 327	1 853
1, ATTACHED.	292	212	80
2 TO 4	1 060	891	168
5 TO 9	410	328	82
10 OR MORE	1 073	985	89
YEAR STRUCTURE BUILT			
APRIL 1970 OR LATER.	1 422	822	600
1965 TO MARCH 1970	501	295	207
1960 TO 1964	383	221	162
1950 TO 1959	640	393	248
1940 TO 1949	565	345	220
1939 OR EARLIER.	2 502	1 667	835
SELECTED FACILITIES AND EQUIPMENT			
WITH ALL PLUMBING FACILITIES	5 376	3 512	1 864
LOCATED IN MORE THAN 1 ROOM.	43	21	22
WITH COMPLETE KITCHEN FACILITIES	5 207	3 368	1 839
WITH WATER FROM PUBLIC SYSTEM OR PRIVATE COMPANY	4 834	3 673	1 160
WITH PUBLIC SEWER.	4 202	3 564	637
COMPLETE BATHROOMS			
1.	3 912	2 601	1 311
1 AND ONE-HALF	449	295	154
HALF BATH LACKS FLUSH TOILET	22	14	8
2 OR MORE.	973	596	377
INTENDED FOR USE BY ANOTHER HOUSEHOLD.	123	113	10
NONE	558	138	420
ROOMS			
1 ROOM	339	255	84
2 ROOMS.	371	257	114
3 ROOMS.	1 089	783	306
4 ROOMS.	1 482	918	564
5 ROOMS.	1 254	740	514
6 ROOMS.	809	433	376
7 ROOMS OR MORE.	670	357	314
MEDIAN	4.3	4.1	4.6
BEDROOMS			
NONE	385	295	90
1.	1 482	1 100	382
2.	2 264	1 370	894
3.	1 438	756	682
4 OR MORE.	445	222	224
HEATING EQUIPMENT			
WARM-AIR FURNACE	2 296	1 626	670
HEAT PUMP.	114	65	49
STEAM OR HOT WATER	938	807	131
BUILT-IN ELECTRIC UNITS.	587	271	315
FLOOR, WALL, OR PIPELESS FURNACE	430	306	124
ROOM HEATERS WITH FLUE	541	245	296
ROOM HEATERS WITHOUT FLUE.	390	185	205
FIREPLACES, STOVES, OR PORTABLE HEATERS.	337	54	283
NONE	381	184	198

UNITED STATES	TOTAL	URBAN	RURAL NONFARM
ALL YEAR-ROUND VACANT HOUSING UNITS--CONTINUED			
ELEVATOR IN STRUCTURE			
4 FLOORS OR MORE	446	426	20
WITH ELEVATOR.	344	333	11
WITHOUT ELEVATOR	103	93	10
1 TO 3 FLOORS.	5 568	3 317	2 251
DURATION OF VACANCY[1]			
LESS THAN 1 MONTH.	1 642	1 096	546
1 UP TO 2 MONTHS	825	555	270
2 UP TO 6 MONTHS	1 020	683	337
6 UP TO 12 MONTHS.	574	354	220
1 YEAR OR MORE	1 651	846	805
UNIT BOARDED UP[1]			
YES.	195	129	66
NO	5 511	3 398	2 112
NOT REPORTED	5	5	-
BOARDED-UP BUILDINGS ON SAME STREET			
YES.	603	471	131
NO	5 403	3 266	2 137
NOT REPORTED	8	5	3
SPECIFIED VACANT FOR SALE[2]	497	297	199
SALES PRICE ASKED			
LESS THAN $10,000.	25	12	14
$10,000 TO $14,999	25	17	8
$15,000 TO $19,999	43	32	11
$20,000 TO $24,999	29	23	5
$25,000 TO $29,999	46	28	18
$30,000 TO $39,999	76	48	28
$40,000 TO $49,999	68	32	36
$50,000 TO $59,999	74	44	30
$60,000 TO $74,999	90	49	41
$75,000 TO $99,999	22	13	9
$100,000 TO $199,999	-	-	-
$200,000 TO $299,999	-	-	-
$300,000 OR MORE	-	-	-
MEDIAN	40800	37600	44600
GARAGE OR CARPORT ON PROPERTY.	48100	45900	50800
SPECIFIED VACANT FOR RENT[3]	1 562	1 285	277
RENT ASKED			
LESS THAN $80.	134	93	41
$80 TO $99	130	107	23
$100 TO $124	147	115	32
$125 TO $149	136	112	24
$150 TO $174	162	136	26
$175 TO $199	153	130	24
$200 TO $249.	261	221	40
$250 TO $299	215	186	29
$300 TO $349	81	75	5
$350 TO $399	49	38	11
$400 TO $499	42	32	11
$500 TO $699	39	31	8
$700 OR MORE	13	9	3
MEDIAN	186	190	167
ALL UTILITIES INCLUDED	167	169	154
GARBAGE AND TRASH COLLECTION SERVICE INCLUDED.	191	194	172

[1]EXCLUDES HOUSING UNITS TEMPORARILY OCCUPIED BY PERSONS WITH USUAL RESIDENCE ELSEWHERE.
[2]LIMITED TO 1-UNIT STRUCTURES ON LESS THAN 10 ACRES AND NO BUSINESS ON PROPERTY.
[3]EXCLUDES 1-UNIT STRUCTURES ON 10 ACRES OR MORE.

TABLE B-1. GENERAL CHARACTERISTICS OF THE HOUSING INVENTORY: 1979 AND 1970

(NUMBERS IN THOUSANDS. DATA BASED ON SAMPLE. SEE TEXT. FOR MINIMUM BASE FOR DERIVED FIGURES (PERCENT, MEDIAN, ETC.) AND MEANING OF SYMBOLS, SEE TEXT)

NORTHEAST	TOTAL		URBAN				RURAL							
			TOTAL		INSIDE SMSA'S	OUTSIDE SMSA'S	TOTAL		NONFARM		FARM		INSIDE SMSA'S	OUTSIDE SMSA'S
	1979	1970	1979	1970	1979	1979	1979	1970	1979	1970	1979	1970	1979	1979
POPULATION IN HOUSING UNITS	47 579	NA	36 027	NA	31 793	4 234	11 552	NA	11 084	NA	467	NA	5 466	6 086
ALL HOUSING UNITS	18 953	16 642	14 254	13 232	12 425	1 828	4 699	3 410	4 564	3 264	135	145	1 972	2 727
VACANT--SEASONAL AND MIGRATORY	703	444	118	85	37	81	585	360	585	360	NA	NA	97	488
TENURE, RACE, AND VACANCY STATUS														
ALL YEAR-ROUND HOUSING UNITS	18 250	16 198	14 136	13 148	12 388	1 748	4 114	3 050	3 978	2 905	135	145	1 875	2 239
OCCUPIED UNITS	17 123	15 483	13 310	12 697	11 744	1 565	3 813	2 786	3 678	2 641	135	145	1 764	2 049
OWNER OCCUPIED	10 256	8 917	7 200	6 674	6 204	995	3 056	2 243	2 933	2 114	123	129	1 414	1 643
PERCENT OF ALL OCCUPIED	59.9	57.6	54.1	52.6	52.8	63.6	80.2	80.5	79.7	80.0	91.3	89.0	80.1	80.2
WHITE	9 679	8 527	6 657	6 306	5 686	971	3 021	2 221	2 899	2 093	123	128	1 396	1 626
BLACK	496	365	474	348	450	24	22	17	22	17	1	-	12	10
RENTER OCCUPIED	6 867	6 566	6 110	6 023	5 540	570	757	544	745	527	12	17	350	407
WHITE	5 623	5 589	4 878	5 057	4 364	515	745	531	733	515	12	16	344	401
BLACK	1 084	911	1 074	901	1 021	53	10	10	10	10	-	-	5	4
VACANT YEAR-ROUND UNITS	1 127	715	827	451	644	183	301	264	301	264	NA	NA	111	189
FOR SALE ONLY	102	76	65	47	49	16	38	29	38	29	NA	NA	22	16
HOMEOWNER VACANCY RATE	1.0	0.8	0.9	0.7	0.8	1.6	1.2	1.3	1.3	1.4	NA	NA	1.5	1.0
FOR RENT	336	266	294	228	219	75	42	37	42	37	NA	NA	19	23
RENTAL VACANCY RATE	4.6	3.9	4.5	3.6	3.7	11.5	5.2	6.4	5.3	6.6	NA	NA	5.2	5.3
RENTED OR SOLD, NOT OCCUPIED	190	67	156	46	128	28	34	21	34	21	NA	NA	11	22
HELD FOR OCCASIONAL USE	202	178	91	50	58	33	112	128	112	128	NA	NA	22	90
OTHER VACANT	297	128	221	80	191	30	76	48	76	48	NA	NA	37	39
COOPERATIVES AND CONDOMINIUMS														
OWNER OCCUPIED	266	NA	223	NA	213	11	42	NA	42	NA	-	NA	11	32
COOPERATIVE OWNERSHIP	160	NA	151	NA	150	2	9	NA	9	NA	-	NA	1	8
CONDOMINIUM OWNERSHIP	106	NA	72	NA	63	9	34	NA	34	NA	-	NA	10	24
VACANT FOR SALE ONLY	11	NA	9	NA	7	2	1	NA	1	NA	-	NA	-	1
COOPERATIVE OWNERSHIP	3	NA	3	NA	3	-	1	NA	1	NA	-	NA	-	1
CONDOMINIUM OWNERSHIP	7	NA	6	NA	4	2	1	NA	1	NA	-	NA	-	1
UNITS IN STRUCTURE														
ALL YEAR-ROUND HOUSING UNITS	18 250	16 198	14 136	13 148	12 388	1 748	4 114	3 050	3 978	2 905	135	145	1 875	2 239
1, DETACHED	8 794	7 778	5 638	5 301	4 622	1 016	3 157	2 477	3 030	2 346	127	131	1 449	1 708
1, ATTACHED	1 371	1 002	1 256	965	1 173	82	116	36	114	36	2	1	63	53
2 TO 4	3 881	3 550	3 492	3 275	3 114	377	389	275	386	265	3	10	162	227
5 OR MORE	3 870	3 627	3 704	3 553	3 442	262	166	75	166	75	-	-	93	73
MOBILE HOME OR TRAILER	333	241	47	54	37	11	286	187	282	184	4	3	108	178
OWNER OCCUPIED	10 256	8 917	7 200	6 674	6 204	995	3 056	2 243	2 933	2 114	123	129	1 414	1 643
1, DETACHED	7 805	6 708	5 143	4 744	4 277	866	2 662	1 964	2 543	1 846	119	118	1 259	1 403
1, ATTACHED	947	738	879	716	847	32	68	22	66	22	2	1	34	34
2 TO 4	1 022	1 077	932	989	850	82	90	88	90	81	-	7	31	59
5 OR MORE	210	184	204	179	199	5	6	6	6	6	-	-	-	6
MOBILE HOME OR TRAILER	271	209	41	46	30	11	229	163	226	160	3	3	89	140
RENTER OCCUPIED	6 867	6 566	6 110	6 023	5 540	570	757	544	745	527	12	17	350	407
1, DETACHED	614	734	334	449	248	86	280	286	272	273	8	12	116	164
1, ATTACHED	334	232	305	220	270	35	29	11	29	11	-	-	20	9
2 TO 4	2 514	2 304	2 262	2 142	2 019	243	252	163	249	159	3	4	112	140
5 TO 9	884	3 263	826	3 204	737	89	58	59	58	59	-	-	22	37
10 TO 19	621		576		523	53	45		45		-		30	15
20 TO 49	724		701		670	31	22		22		-		18	5
50 OR MORE	1 113		1 099		1 067	32	14		14		-		14	-
MOBILE HOME OR TRAILER	63	33	6	8	6	-	56	25	56	24	1	-	19	38
YEAR STRUCTURE BUILT														
ALL YEAR-ROUND HOUSING UNITS	18 250	16 198	14 136	13 148	12 388	1 748	4 114	3 050	3 978	2 905	135	145	1 875	2 239
APRIL 1970 OR LATER	2 123	NA	1 078	NA	972	107	1 045	NA	1 038	NA	7	NA	511	534
1965 TO MARCH 1970	1 490	1 452	994	998	870	124	496	454	488	449	8	5	222	274
1960 TO 1964	1 470	1 402	1 151	1 073	1 016	135	319	328	311	324	8	5	168	152
1950 TO 1959	2 512	2 776	2 029	2 245	1 814	215	484	531	476	522	7	9	246	238
1940 TO 1949	1 466	1 619	1 243	1 370	1 122	121	223	249	217	243	6	6	108	115
1939 OR EARLIER	9 188	8 949	7 641	7 461	6 595	1 046	1 547	1 488	1 448	1 367	99	121	620	927
OWNER OCCUPIED	10 256	8 917	7 200	6 674	6 204	995	3 056	2 243	2 933	2 114	123	129	1 414	1 643
APRIL 1970 OR LATER	1 242	NA	453	NA	397	56	789	NA	782	NA	7	NA	380	409
1965 TO MARCH 1970	894	831	495	475	435	61	399	356	393	351	6	5	189	209
1960 TO 1964	964	880	700	613	603	97	264	267	257	263	7	4	143	121
1950 TO 1959	1 857	2 038	1 451	1 605	1 282	169	405	433	399	425	6	8	211	194
1940 TO 1949	935	869	763	691	679	84	172	178	166	173	6	5	84	88
1939 OR EARLIER	4 364	4 299	3 337	3 290	2 809	528	1 027	1 009	936	903	91	106	405	622
RENTER OCCUPIED	6 867	6 566	6 110	6 023	5 540	570	757	544	745	527	12	17	350	407
APRIL 1970 OR LATER	744	NA	557	NA	525	32	186	NA	186	NA	-	NA	104	83
1965 TO MARCH 1970	531	525	464	471	415	49	67	54	66	54	2	-	24	43
1960 TO 1964	453	474	417	438	386	31	36	35	35	35	1	-	17	19
1950 TO 1959	567	660	515	601	482	33	52	59	51	58	1	1	27	25
1940 TO 1949	469	682	436	638	406	31	32	43	32	43	1	1	17	15
1939 OR EARLIER	4 103	4 225	3 721	3 874	3 326	394	383	352	375	337	8	14	162	221
PLUMBING FACILITIES														
ALL YEAR-ROUND HOUSING UNITS	18 250	16 198	14 136	13 148	12 388	1 748	4 114	3 050	3 978	2 905	135	145	1 875	2 239
WITH ALL PLUMBING FACILITIES	17 850	15 622	13 866	12 811	12 175	1 690	3 984	2 811	3 855	2 678	129	134	1 842	2 142
LACKING SOME OR ALL PLUMBING FACILITIES	400	576	271	337	213	57	129	239	123	227	6	12	33	97
OWNER OCCUPIED	10 256	8 917	7 200	6 674	6 204	995	3 056	2 243	2 933	2 114	123	129	1 414	1 643
WITH ALL PLUMBING FACILITIES	10 177	8 733	7 179	6 601	6 195	984	2 998	2 132	2 880	2 013	118	119	1 399	1 600
LACKING SOME OR ALL PLUMBING FACILITIES	79	184	21	73	9	12	58	111	52	101	5	10	15	43
RENTER OCCUPIED	6 867	6 566	6 110	6 023	5 540	570	757	544	745	527	12	17	350	407
WITH ALL PLUMBING FACILITIES	6 638	6 284	5 914	5 795	5 378	536	724	489	713	474	11	15	340	384
LACKING SOME OR ALL PLUMBING FACILITIES	229	282	196	227	162	34	33	55	32	53	1	2	10	23

TABLE B-1. GENERAL CHARACTERISTICS OF THE HOUSING INVENTORY: 1979 AND 1970--CONTINUED

(NUMBERS IN THOUSANDS. DATA BASED ON SAMPLE, SEE TEXT. FOR MINIMUM BASE FOR DERIVED FIGURES (PERCENT, MEDIAN, ETC.) AND MEANING OF SYMBOLS, SEE TEXT)

NORTHEAST	TOTAL		URBAN				RURAL							
			TOTAL		INSIDE SMSA'S	OUTSIDE SMSA'S	TOTAL		NONFARM		FARM		INSIDE SMSA'S	OUTSIDE SMSA'S
	1979	1970	1979	1970	1979	1979	1979	1970	1979	1970	1979	1970	1979	1979
COMPLETE BATHROOMS														
ALL YEAR-ROUND HOUSING UNITS	18 250	16 197	14 136	13 148	12 388	1 748	4 114	3 049	3 978	2 903	135	146	1 875	2 239
1	12 369	11 291	9 841	9 331	8 683	1 158	2 528	1 961	2 447	1 866	81	94	1 056	1 472
1 AND ONE-HALF	2 743	2 045	2 072	1 636	1 781	292	671	409	645	389	25	20	347	324
2 OR MORE	2 638	2 053	1 869	1 652	1 636	234	769	401	746	384	23	17	434	335
ALSO USED BY ANOTHER HOUSEHOLD	214		203		169	34	11		11		-		2	10
NONE	285	808	151	529	121	30	135	278	128	264	6	14	37	98
OWNER OCCUPIED	10 256	8 917	7 200	6 674	6 204	995	3 056	2 243	2 933	2 114	123	129	1 414	1 643
1	5 516	5 168	3 794	3 761	3 241	553	1 722	1 407	1 649	1 324	73	83	706	1 016
1 AND ONE-HALF	2 328	1 749	1 747	1 397	1 510	238	581	353	557	334	24	18	296	285
2 OR MORE	2 306	1 751	1 619	1 401	1 429	190	687	350	666	334	22	16	394	293
ALSO USED BY ANOTHER HOUSEHOLD	10		9		7	2	2		2		-		1	1
NONE	95	249	31	115	18	13	64	133	59	122	5	12	17	48
RENTER OCCUPIED	6 867	6 566	6 110	6 023	5 540	570	757	543	745	526	12	17	350	407
1	6 019	5 642	5 402	5 229	4 919	483	617	414	609	402	9	11	283	334
1 AND ONE-HALF	335	248	273	212	240	32	62	36	61	34	2	2	34	28
2 OR MORE	219	248	181	218	163	18	37	30	37	28	1	2	20	17
ALSO USED BY ANOTHER HOUSEHOLD	169		164		138	26	5		5		-		1	4
NONE	125	429	90	364	79	11	35	64	34	62	1	2	12	24
COMPLETE KITCHEN FACILITIES														
ALL YEAR-ROUND HOUSING UNITS	18 250	16 198	14 136	13 148	12 388	1 748	4 114	3 050	3 978	2 905	135	145	1 875	2 239
FOR EXCLUSIVE USE OF HOUSEHOLD	17 895	15 869	13 858	12 933	12 159	1 699	4 037	2 936	3 904	2 795	134	141	1 858	2 179
ALSO USED BY ANOTHER HOUSEHOLD	70	41	67	39	59	8	3	2	3	2	-	-	1	3
NO COMPLETE KITCHEN FACILITIES	285	287	212	176	171	41	73	112	72	108	2	4	16	57
OWNER OCCUPIED	10 256	8 917	7 200	6 674	6 204	995	3 056	2 243	2 933	2 114	123	129	1 414	1 643
FOR EXCLUSIVE USE OF HOUSEHOLD	10 216	8 866	7 182	6 657	6 194	989	3 034	2 208	2 911	2 083	123	125	1 409	1 625
ALSO USED BY ANOTHER HOUSEHOLD	4	6	4	5	4	-	-	1	-	1	-	-	-	-
NO COMPLETE KITCHEN FACILITIES	36	45	14	12	7	6	22	34	22	30	1	3	5	17
RENTER OCCUPIED	6 867	6 566	6 110	6 023	5 540	570	757	544	745	527	12	17	350	407
FOR EXCLUSIVE USE OF HOUSEHOLD	6 674	6 390	5 931	5 869	5 382	549	743	521	732	505	11	16	347	396
ALSO USED BY ANOTHER HOUSEHOLD	58	32	57	30	49	8	1	1	1	1	-	-	1	-
NO COMPLETE KITCHEN FACILITIES	134	145	122	123	108	13	13	22	12	21	1	1	2	10
ROOMS														
ALL YEAR-ROUND HOUSING UNITS	18 250	16 198	14 136	13 148	12 388	1 748	4 114	3 050	3 978	2 905	135	145	1 875	2 239
1 ROOM	367	884	343	816	309	35	24	68	24	67	-	1	7	17
2 ROOMS	590		530		476	54	60		58		2		26	33
3 ROOMS	2 202	2 001	1 972	1 843	1 802	170	230	158	228	155	2	2	86	144
4 ROOMS	3 357	3 020	2 668	2 524	2 392	276	690	497	681	488	9	9	279	411
5 ROOMS	3 617	3 287	2 717	2 604	2 355	363	899	684	881	667	18	17	402	498
6 ROOMS	3 720	3 480	2 852	2 782	2 452	400	868	698	845	671	24	27	404	464
7 ROOMS OR MORE	4 397	3 525	3 054	2 580	2 604	450	1 343	946	1 262	856	81	90	671	672
MEDIAN	5.2	5.2	5.1	5.0	5.0	5.4	5.7	5.7	5.6	5.6	6.5+	6.5+	5.8	5.5
OWNER OCCUPIED	10 256	8 917	7 200	6 674	6 204	995	3 056	2 243	2 933	2 114	123	129	1 414	1 643
1 ROOM	15	46	10	29	5	5	5	17	5	16	-	1	2	2
2 ROOMS	47		28		21	7	20		20		-		10	10
3 ROOMS	175	209	131	153	117	14	44	56	44	55	-	1	10	34
4 ROOMS	1 029	940	647	646	569	78	382	295	375	288	6	6	143	238
5 ROOMS	2 092	1 908	1 398	1 394	1 189	209	693	514	676	499	17	14	304	390
6 ROOMS	2 944	2 724	2 218	2 159	1 913	305	726	565	704	541	22	24	339	387
7 ROOMS OR MORE	3 955	3 090	2 767	2 294	2 389	379	1 187	796	1 109	715	78	81	605	582
MEDIAN	6.1	6.0	6.1	6.0	6.1	6.1	6.0	5.9	6.0	5.9	6.5+	6.5+	6.2	5.9
RENTER OCCUPIED	6 867	6 566	6 110	6 022	5 540	570	757	544	745	527	12	17	350	407
1 ROOM	288	763	281	734	259	23	6	29	6	29	-	-	2	4
2 ROOMS	475		451		414	37	24		23		2		11	13
3 ROOMS	1 806	1 671	1 655	1 600	1 532	123	151	71	150	70	2	1	62	90
4 ROOMS	2 105	1 908	1 846	1 762	1 676	170	259	146	256	144	2	2	122	137
5 ROOMS	1 298	1 239	1 157	1 125	1 035	122	141	114	140	112	2	2	75	66
6 ROOMS	606	654	518	564	457	61	88	90	86	87	2	3	40	48
7 ROOMS OR MORE	288	331	201	238	167	34	87	93	84	85	3	8	39	49
MEDIAN	3.9	3.9	3.9	3.9	3.8	4.1	4.3	4.7	4.3	4.7	...	...	4.3	4.2
BEDROOMS														
ALL YEAR-ROUND HOUSING UNITS	18 250	16 198	14 136	13 163	12 388	1 748	4 114	3 035	3 978	2 893	135	143	1 875	2 239
NONE	429	412	402	386	368	35	27	26	27	26	-	-	8	19
1	3 382	2 943	3 018	2 703	2 722	296	365	240	361	236	4	4	142	223
2	5 334	4 753	4 161	3 905	3 674	487	1 173	848	1 158	831	16	17	509	665
3	6 419	5 599	4 740	4 396	4 070	670	1 679	1 203	1 625	1 157	54	46	782	897
4 OR MORE	2 686	2 491	1 816	1 772	1 555	261	869	719	808	643	62	76	434	435
OWNER OCCUPIED	10 256	8 913	7 200	6 682	6 204	995	3 056	2 231	2 933	2 104	123	127	1 414	1 643
NONE	23	424	17	326	13	5	6	98	6	95	-	3	3	2
1	462		359		321	38	103		102		1		35	68
2	2 374	2 079	1 599	1 522	1 375	225	775	556	762	542	13	14	318	457
3	5 031	4 314	3 614	3 327	3 114	501	1 417	987	1 366	946	51	41	670	746
4 OR MORE	2 366	2 097	1 610	1 507	1 383	227	756	591	697	521	59	69	387	369
RENTER OCCUPIED	6 867	6 567	6 110	6 026	5 540	570	757	541	745	525	12	15	350	407
NONE	331	358	323	347	300	23	8	11	8	11	-	-	2	5
1	2 612	2 354	2 397	2 250	2 188	209	215	104	212	103	3	1	90	125
2	2 604	2 427	2 295	2 226	2 086	209	309	201	306	198	3	3	157	151
3	1 096	1 128	932	982	825	107	165	146	162	142	3	5	76	89
4 OR MORE	224	300	164	222	141	22	61	78	58	71	2	6	24	36

TABLE B-1. GENERAL CHARACTERISTICS OF THE HOUSING INVENTORY: 1979 AND 1970--CONTINUED

(NUMBERS IN THOUSANDS. DATA BASED ON SAMPLE. SEE TEXT. FOR MINIMUM BASE FOR DERIVED FIGURES (PERCENT, MEDIAN, ETC.) AND MEANING OF SYMBOLS, SEE TEXT)

NORTHEAST	TOTAL		URBAN				RURAL							
			TOTAL		INSIDE SMSA'S	OUTSIDE SMSA'S	TOTAL		NONFARM		FARM		INSIDE SMSA'S	OUTSIDE SMSA'S
	1979	1970	1979	1970	1979	1979	1979	1970	1979	1970	1979	1970	1979	1979
HEATING EQUIPMENT														
ALL YEAR-ROUND HOUSING UNITS	18 250	16 198	14 136	13 148	12 388	1 748	4 114	3 050	3 978	2 905	135	145	1 875	2 239
WARM-AIR FURNACE	6 338	5 083	4 521	3 750	3 820	701	1 817	1 332	1 758	1 269	59	64	807	1 010
HEAT PUMP	60		33		28	5	27		27		-		21	6
STEAM OR HOT WATER	9 641	9 025	8 319	7 973	7 539	780	1 322	1 051	1 271	1 002	51	49	712	609
BUILT-IN ELECTRIC UNITS	1 011	439	525	287	441	84	485	152	482	148	3	5	205	280
FLOOR, WALL, OR PIPELESS FURNACE	162	279	92	193	52	40	71	86	67	82	3	4	23	47
ROOM HEATERS WITH FLUE	639	891	498	653	408	90	141	238	139	227	2	11	55	86
ROOM HEATERS WITHOUT FLUE	61	179	45	136	35	10	16	43	15	41	1	2	7	9
FIREPLACES, STOVES, OR PORTABLE HEATERS	295	264	74	136	41	33	221	128	205	118	16	10	41	180
NONE	43	39	28	20	24	5	15	19	15	19	-	-	4	11
OWNER OCCUPIED	10 256	8 917	7 200	6 674	6 204	995	3 056	2 243	2 933	2 114	123	129	1 414	1 643
WARM-AIR FURNACE	4 439	3 631	3 007	2 579	2 532	475	1 432	1 052	1 377	994	54	58	638	794
HEAT PUMP	48		25		22	3	23		23		-		17	6
STEAM OR HOT WATER	4 776	4 439	3 769	3 627	3 349	420	1 007	812	959	769	49	43	554	453
BUILT-IN ELECTRIC UNITS	474	201	171	93	137	34	303	108	302	104	2	4	128	175
FLOOR, WALL, OR PIPELESS FURNACE	101	162	60	104	36	23	41	58	40	54	2	4	13	29
ROOM HEATERS WITH FLUE	185	327	112	195	98	14	73	132	71	123	2	9	29	44
ROOM HEATERS WITHOUT FLUE	14	62	5	39	5	-	8	23	7	22	1	2	3	5
FIREPLACES, STOVES, OR PORTABLE HEATERS	214	91	47	35	23	25	167	56	152	47	15	9	30	136
NONE	5	4	3	2	2	2	2	1	2	1	-	-	1	1
RENTER OCCUPIED	6 867	6 566	6 110	6 022	5 540	570	757	544	745	527	12	17	350	407
WARM-AIR FURNACE	1 536	1 265	1 244	1 063	1 088	156	292	202	287	196	5	6	129	162
HEAT PUMP	9		8		6	2	1		1		-		1	-
STEAM OR HOT WATER	4 337	4 266	4 108	4 086	3 814	294	229	181	227	174	2	6	120	109
BUILT-IN ELECTRIC UNITS	442	206	316	179	281	35	126	27	124	27	2	-	62	64
FLOOR, WALL, OR PIPELESS FURNACE	48	102	27	82	15	12	22	20	20	19	2	1	10	12
ROOM HEATERS WITH FLUE	388	498	341	424	287	55	46	74	45	72	1	2	19	28
ROOM HEATERS WITHOUT FLUE	43	103	37	89	29	8	6	14	6	14	-	-	2	4
FIREPLACES, STOVES, OR PORTABLE HEATERS	59	116	25	91	17	8	34	25	33	24	1	1	8	26
NONE	4	10	3	9	3	-	1	1	1	1	-	-	-	1
ALL OCCUPIED HOUSING UNITS	17 123	15 483	13 310	12 697	11 744	1 565	3 813	2 786	3 678	2 641	135	145	1 764	2 049
HOUSE HEATING FUEL														
UTILITY GAS	6 558	5 741	5 702	5 216	5 057	645	856	526	828	513	27	13	416	440
BOTTLED, TANK, OR LP GAS	121	168	45	97	27	18	77	71	75	68	2	3	35	42
FUEL OIL	8 927	8 414	6 827	6 644	6 051	776	2 100	1 770	2 020	1 678	81	91	994	1 106
KEROSENE, ETC.	129		33		15	18	96		95		1		28	68
ELECTRICITY	1 109	474	606	325	527	78	504	149	497	144	6	5	231	272
COAL OR COKE	133	541	57	314	47	10	76	226	66	201	10	26	40	35
WOOD	120	25	18	2	3	15	102	23	93	19	9	4	18	84
OTHER FUEL	15	103	15	98	12	3	-	5	-	4	-	-	-	-
NONE	10	13	7	11	5	2	3	2	3	2	-	-	1	2
WATER HEATING FUEL[1]														
UTILITY GAS	7 310	NA	6 599	NA	5 896	702	711	NA	697	NA	15	NA	371	340
BOTTLED, TANK, OR LP GAS	329	NA	86	NA	41	45	243	NA	229	NA	13	NA	90	152
FUEL OIL, KEROSENE, ETC.	6 139	NA	5 092	NA	4 641	450	1 047	NA	1 005	NA	42	NA	539	508
ELECTRICITY	3 179	NA	1 445	NA	1 093	352	1 734	NA	1 676	NA	58	NA	741	992
COAL OR COKE	36	NA	18	NA	11	6	19	NA	15	NA	4	NA	7	12
WOOD	17	NA	-	NA	-	-	17	NA	15	NA	2	NA	2	15
OTHER FUEL	27	NA	23	NA	23	-	4	NA	4	NA	-	NA	1	3
NONE	6	NA	5	NA	5	-	1	NA	1	NA	-	NA	1	-
COOKING FUEL														
UTILITY GAS	9 163	9 216	8 612	8 739	7 941	671	551	477	539	465	11	12	266	285
BOTTLED, TANK, OR LP GAS	1 053	1 083	269	400	166	103	784	683	753	645	31	38	300	484
ELECTRICITY	6 753	4 897	4 315	3 364	3 539	775	2 438	1 533	2 351	1 449	87	85	1 191	1 247
FUEL OIL, KEROSENE, ETC.	42	150	31	121	28	3	11	29	11	28	-	1	3	8
COAL OR COKE	7	46	2	23	-	2	5	23	4	21	1	2	2	3
WOOD	24	26	2	3	-	2	23	22	17	18	5	5	2	21
OTHER FUEL	4	13	3	11	3	-	1	1	1	1	-	-	-	1
NONE	77	49	76	45	67	10	1	4	1	4	-	-	-	1
AIR CONDITIONING														
ROOM UNIT(S)	6 008	4 116	5 184	3 789	4 753	431	824	327	808	316	16	11	462	362
CENTRAL SYSTEM	1 301	583	1 043	526	947	96	258	57	257	56	1	1	161	97
NONE	9 813	10 784	7 082	8 382	6 044	1 039	2 731	2 402	2 612	2 269	119	133	1 141	1 590
TELEPHONE AVAILABLE														
YES	15 852	13 977	12 251	11 409	10 792	1 458	3 601	2 568	3 474	2 433	127	136	1 692	1 909
NO	1 271	1 506	1 059	1 288	952	107	212	218	204	209	8	9	71	141
PERSONS														
OWNER OCCUPIED	10 256	8 917	7 200	6 674	6 204	995	3 056	2 243	2 933	2 114	123	129	1 414	1 643
1 PERSON	1 434	952	1 069	706	889	181	365	247	358	237	7	10	150	215
2 PERSONS	3 028	2 489	2 132	1 834	1 853	279	896	654	863	617	33	37	402	493
3 PERSONS	1 896	1 602	1 324	1 218	1 157	166	572	384	543	361	28	23	267	304
4 PERSONS	1 975	1 646	1 348	1 253	1 154	194	628	393	606	372	21	20	301	327
5 PERSONS	1 167	1 121	782	847	668	114	385	274	368	258	17	16	202	183
6 PERSONS	476	605	340	449	290	49	136	156	123	145	13	11	56	81
7 PERSONS OR MORE	280	502	205	366	194	12	75	135	72	123	3	12	36	39
MEDIAN	2.8	3.1	2.8	3.2	2.8	2.7	3.0	3.1	2.9	3.1	3.2	3.3	3.1	2.9
RENTER OCCUPIED	6 867	6 566	6 110	6 023	5 540	570	757	544	745	527	12	17	350	407
1 PERSON	2 501	1 881	2 257	1 774	2 044	213	244	107	243	105	2	2	102	142
2 PERSONS	2 042	1 962	1 828	1 819	1 663	165	215	143	210	139	5	3	96	119
3 PERSONS	1 110	1 094	989	992	877	113	120	102	119	99	2	3	61	59
4 PERSONS	685	786	573	703	539	34	112	83	109	80	2	3	56	56
5 PERSONS	299	418	263	367	235	28	35	50	34	48	2	2	21	15
6 PERSONS	128	217	107	187	96	11	21	29	21	27	-	2	9	12
7 PERSONS OR MORE	102	209	92	179	86	6	9	30	9	29	-	2	5	5
MEDIAN	1.9	2.2	1.9	2.2	1.9	1.9	2.1	2.7	2.1	2.7	...	...	2.3	2.0

[1]LIMITED TO HOUSING UNITS WITH HOT PIPED WATER.

TABLE B-1. GENERAL CHARACTERISTICS OF THE HOUSING INVENTORY: 1979 AND 1970--CONTINUED

(NUMBERS IN THOUSANDS. DATA BASED ON SAMPLE, SEE TEXT. FOR MINIMUM BASE FOR DERIVED FIGURES (PERCENT, MEDIAN, ETC.) AND MEANING OF SYMBOLS, SEE TEXT)

NORTHEAST	TOTAL		URBAN				RURAL							
			TOTAL		INSIDE SMSA'S	OUTSIDE SMSA'S	TOTAL		NONFARM		FARM		INSIDE SMSA'S	OUTSIDE SMSA'S
	1979	1970	1979	1970	1979	1979	1979	1970	1979	1970	1979	1970	1979	1979
ALL OCCUPIED HOUSING UNITS--CON.														
PERSONS PER ROOM														
OWNER OCCUPIED	10 256	8 917	7 200	6 674	6 204	995	3 056	2 243	2 933	2 114	123	129	1 414	1 643
0.50 OR LESS	6 289	8 503	4 487	6 385	3 866	621	1 802	2 118	1 725	1 996	76	122	830	971
0.51 TO 1.00	3 715		2 545		2 192	353	1 170		1 127		44		559	611
1.01 TO 1.50	207	365	139	258	127	11	68	107	65	101	3	5	19	49
1.51 OR MORE	45	49	29	31	19	10	16	18	16	17	-	1	5	11
RENTER OCCUPIED	6 867	6 566	6 110	6 022	5 540	570	757	544	745	527	12	17	350	407
0.50 OR LESS	3 818	6 003	3 362	5 506	3 028	334	456	497	449	481	6	15	202	254
0.51 TO 1.00	2 713		2 442		2 226	215	271		266		6		134	138
1.01 TO 1.50	253	431	228	394	212	16	24	37	24	36	-	1	12	12
1.51 OR MORE	83	132	78	122	73	5	6	10	6	9	-	-	2	3
WITH ALL PLUMBING FACILITIES	16 815	15 017	13 093	12 397	11 573	1 519	3 722	2 620	3 593	2 487	129	134	1 739	1 984
OWNER OCCUPIED	10 177	8 733	7 179	6 601	6 195	984	2 998	2 132	2 880	2 013	118	119	1 399	1 600
0.50 OR LESS	6 242	8 336	4 473	6 316	3 860	613	1 769	2 020	1 698	1 907	71	113	820	949
0.51 TO 1.00	3 691		2 538		2 189	349	1 153		1 109		44		557	596
1.01 TO 1.50	200	353	139	255	127	11	62	98	59	93	3	5	17	45
1.51 OR MORE	44	44	29	30	19	10	14	14	14	13	-	1	5	9
RENTER OCCUPIED	6 638	6 284	5 914	5 795	5 378	536	724	489	713	474	11	15	340	384
0.50 OR LESS	3 749	5 747	3 312	5 297	2 987	324	437	450	431	436	6	14	195	242
0.51 TO 1.00	2 575		2 315		2 121	194	260		255		5		131	129
1.01 TO 1.50	240	418	218	386	204	14	22	32	22	31	-	1	12	10
1.51 OR MORE	75	119	69	112	66	3	6	7	6	6	-	-	2	3
HOUSEHOLD COMPOSITION BY AGE OF HEAD														
OWNER OCCUPIED	10 256	NA	7 200	NA	6 204	995	3 056	NA	2 933	NA	123	NA	1 414	1 643
2-OR-MORE-PERSON HOUSEHOLDS	8 821	NA	6 130	NA	5 316	814	2 691	NA	2 575	NA	116	NA	1 263	1 428
MALE HEAD, WIFE PRESENT, NO NONRELATIVES	7 444	NA	5 104	NA	4 435	670	2 340	NA	2 243	NA	97	NA	1 106	1 233
UNDER 25 YEARS	133	NA	75	NA	58	16	58	NA	58	NA	1	NA	28	30
25 TO 29 YEARS	506	NA	303	NA	259	44	203	NA	198	NA	5	NA	84	119
30 TO 34 YEARS	864	NA	553	NA	481	71	312	NA	305	NA	7	NA	150	161
35 TO 44 YEARS	1 623	NA	1 054	NA	919	135	568	NA	544	NA	24	NA	284	284
45 TO 64 YEARS	3 198	NA	2 324	NA	2 019	305	874	NA	827	NA	47	NA	425	449
65 YEARS AND OVER	1 120	NA	796	NA	697	99	325	NA	312	NA	12	NA	135	190
OTHER MALE HEAD	429	NA	293	NA	245	48	135	NA	124	NA	11	NA	60	75
UNDER 45 YEARS	145	NA	81	NA	68	13	64	NA	60	NA	4	NA	26	38
45 TO 64 YEARS	177	NA	131	NA	114	16	46	NA	43	NA	3	NA	22	25
65 YEARS AND OVER	106	NA	81	NA	63	18	25	NA	21	NA	4	NA	12	12
FEMALE HEAD	949	NA	732	NA	636	97	216	NA	208	NA	8	NA	97	120
UNDER 45 YEARS	290	NA	213	NA	180	33	77	NA	74	NA	3	NA	37	40
45 TO 64 YEARS	413	NA	324	NA	279	45	89	NA	86	NA	3	NA	37	52
65 YEARS AND OVER	246	NA	195	NA	176	19	51	NA	48	NA	3	NA	23	28
1-PERSON HOUSEHOLDS	1 434	NA	1 069	NA	889	181	365	NA	358	NA	7	NA	150	215
MALE HEAD	432	NA	295	NA	256	39	136	NA	132	NA	4	NA	53	84
UNDER 45 YEARS	116	NA	75	NA	69	6	41	NA	40	NA	1	NA	17	23
45 TO 64 YEARS	135	NA	91	NA	73	18	44	NA	41	NA	3	NA	15	29
65 YEARS AND OVER	181	NA	129	NA	115	15	52	NA	52	NA	-	NA	21	31
FEMALE HEAD	1 003	NA	774	NA	632	142	229	NA	225	NA	3	NA	97	131
UNDER 45 YEARS	65	NA	51	NA	46	5	14	NA	14	NA	-	NA	7	7
45 TO 64 YEARS	297	NA	236	NA	188	48	61	NA	61	NA	1	NA	28	33
65 YEARS AND OVER	640	NA	487	NA	399	89	153	NA	150	NA	3	NA	62	91
RENTER OCCUPIED	6 867	NA	6 110	NA	5 540	570	757	NA	745	NA	12	NA	350	407
2-OR-MORE-PERSON HOUSEHOLDS	4 366	NA	3 853	NA	3 496	357	512	NA	502	NA	10	NA	248	265
MALE HEAD, WIFE PRESENT, NO NONRELATIVES	2 447	NA	2 106	NA	1 908	197	341	NA	334	NA	8	NA	170	171
UNDER 25 YEARS	234	NA	180	NA	156	24	54	NA	53	NA	2	NA	29	25
25 TO 29 YEARS	448	NA	372	NA	318	54	77	NA	74	NA	2	NA	38	38
30 TO 34 YEARS	346	NA	294	NA	268	25	52	NA	51	NA	1	NA	17	35
35 TO 44 YEARS	424	NA	367	NA	337	30	57	NA	57	NA	1	NA	35	23
45 TO 64 YEARS	602	NA	530	NA	488	43	72	NA	69	NA	2	NA	43	28
65 YEARS AND OVER	393	NA	363	NA	341	22	30	NA	30	NA	-	NA	8	21
OTHER MALE HEAD	426	NA	371	NA	338	33	55	NA	54	NA	1	NA	25	30
UNDER 45 YEARS	323	NA	275	NA	249	27	48	NA	47	NA	1	NA	24	24
45 TO 64 YEARS	70	NA	65	NA	60	5	5	NA	5	NA	-	NA	2	3
65 YEARS AND OVER	33	NA	31	NA	29	2	2	NA	2	NA	-	NA	-	2
FEMALE HEAD	1 493	NA	1 376	NA	1 250	127	116	NA	115	NA	2	NA	52	64
UNDER 45 YEARS	1 050	NA	964	NA	878	87	86	NA	86	NA	-	NA	38	48
45 TO 64 YEARS	315	NA	298	NA	270	27	18	NA	17	NA	1	NA	8	10
65 YEARS AND OVER	127	NA	114	NA	102	13	12	NA	12	NA	1	NA	6	7
1-PERSON HOUSEHOLDS	2 501	NA	2 257	NA	2 044	213	244	NA	243	NA	2	NA	102	142
MALE HEAD	901	NA	806	NA	721	84	95	NA	94	NA	1	NA	43	52
UNDER 45 YEARS	491	NA	431	NA	391	40	60	NA	59	NA	1	NA	28	31
45 TO 64 YEARS	230	NA	215	NA	181	35	14	NA	14	NA	-	NA	8	6
65 YEARS AND OVER	180	NA	159	NA	149	9	21	NA	21	NA	-	NA	7	14
FEMALE HEAD	1 600	NA	1 451	NA	1 323	128	149	NA	148	NA	1	NA	59	90
UNDER 45 YEARS	505	NA	454	NA	412	41	51	NA	50	NA	1	NA	29	22
45 TO 64 YEARS	418	NA	388	NA	348	40	31	NA	31	NA	-	NA	12	19
65 YEARS AND OVER	677	NA	610	NA	562	47	68	NA	68	NA	-	NA	18	49
PERSONS 65 YEARS OLD AND OVER														
OWNER OCCUPIED	10 256	NA	7 200	NA	6 204	995	3 056	NA	2 933	NA	123	NA	1 414	1 643
NONE	7 528	NA	5 179	NA	4 474	705	2 349	NA	2 253	NA	96	NA	1 110	1 239
1 PERSON	1 835	NA	1 371	NA	1 166	205	464	NA	446	NA	18	NA	206	258
2 PERSONS OR MORE	893	NA	650	NA	564	86	243	NA	234	NA	9	NA	97	146
RENTER OCCUPIED	6 867	NA	6 110	NA	5 540	570	757	NA	745	NA	12	NA	350	407
NONE	5 339	NA	4 720	NA	4 250	470	618	NA	608	NA	10	NA	309	309
1 PERSON	1 204	NA	1 095	NA	1 018	77	109	NA	107	NA	2	NA	31	78
2 PERSONS OR MORE	324	NA	294	NA	272	23	30	NA	30	NA	-	NA	10	19

TABLE B-1. GENERAL CHARACTERISTICS OF THE HOUSING INVENTORY: 1979 AND 1970--CONTINUED

(NUMBERS IN THOUSANDS. DATA BASED ON SAMPLE, SEE TEXT. FOR MINIMUM BASE FOR DERIVED FIGURES (PERCENT, MEDIAN, ETC.) AND MEANING OF SYMBOLS, SEE TEXT)

NORTHEAST	TOTAL		URBAN				RURAL							
			TOTAL		INSIDE SMSA'S	OUTSIDE SMSA'S	TOTAL		NONFARM		FARM		INSIDE SMSA'S	OUTSIDE SMSA'S
	1979	1970	1979	1970	1979	1979	1979	1970	1979	1970	1979	1970	1979	1979
ALL OCCUPIED HOUSING UNITS--CON.														
OWN CHILDREN UNDER 18 YEARS OLD BY AGE GROUP														
OWNER OCCUPIED	10 256	NA	7 200	NA	6 204	995	3 056	NA	2 933	NA	123	NA	1 414	1 643
NO OWN CHILDREN UNDER 18 YEARS	5 954	NA	4 320	NA	3 747	573	1 634	NA	1 568	NA	66	NA	744	890
WITH OWN CHILDREN UNDER 18 YEARS	4 302	NA	2 879	NA	2 457	422	1 423	NA	1 365	NA	58	NA	670	753
UNDER 6 YEARS ONLY	748	NA	481	NA	423	58	267	NA	264	NA	3	NA	120	147
1	433	NA	285	NA	248	37	148	NA	147	NA	2	NA	64	85
2	276	NA	179	NA	160	19	97	NA	97	NA	-	NA	47	50
3 OR MORE	38	NA	17	NA	15	2	21	NA	19	NA	2	NA	9	12
6 TO 17 YEARS ONLY	2 771	NA	1 894	NA	1 592	302	877	NA	835	NA	42	NA	420	457
1	1 164	NA	825	NA	696	129	339	NA	317	NA	22	NA	167	173
2	1 023	NA	677	NA	563	114	345	NA	334	NA	12	NA	164	181
3 OR MORE	584	NA	392	NA	333	59	192	NA	185	NA	8	NA	90	103
BOTH AGE GROUPS	784	NA	505	NA	443	62	279	NA	266	NA	12	NA	130	149
2	320	NA	205	NA	171	34	115	NA	113	NA	2	NA	54	61
3 OR MORE	463	NA	300	NA	271	28	164	NA	153	NA	11	NA	76	88
RENTER OCCUPIED	6 867	NA	6 110	NA	5 540	570	757	NA	745	NA	12	NA	350	407
NO OWN CHILDREN UNDER 18 YEARS	4 695	NA	4 227	NA	3 837	389	468	NA	460	NA	8	NA	214	254
WITH OWN CHILDREN UNDER 18 YEARS	2 172	NA	1 883	NA	1 703	181	289	NA	285	NA	4	NA	137	152
UNDER 6 YEARS ONLY	699	NA	602	NA	534	67	97	NA	96	NA	1	NA	42	55
1	441	NA	382	NA	340	43	59	NA	58	NA	1	NA	24	35
2	218	NA	185	NA	162	23	32	NA	32	NA	-	NA	15	17
3 OR MORE	40	NA	34	NA	32	2	6	NA	6	NA	-	NA	3	3
6 TO 17 YEARS ONLY	1 074	NA	941	NA	862	79	133	NA	132	NA	1	NA	60	73
1	526	NA	477	NA	436	41	49	NA	49	NA	-	NA	21	28
2	320	NA	267	NA	247	20	54	NA	53	NA	1	NA	29	25
3 OR MORE	227	NA	197	NA	179	18	30	NA	30	NA	-	NA	10	20
BOTH AGE GROUPS	400	NA	341	NA	307	35	59	NA	56	NA	2	NA	35	24
2	205	NA	168	NA	155	13	37	NA	36	NA	1	NA	23	15
3 OR MORE	195	NA	173	NA	152	21	21	NA	20	NA	2	NA	12	10
PRESENCE OF SUBFAMILIES														
OWNER OCCUPIED	10 256	NA	7 200	NA	6 204	995	3 056	NA	2 933	NA	123	NA	1 414	1 643
NO SUBFAMILIES	10 043	NA	7 040	NA	6 062	978	3 003	NA	2 882	NA	120	NA	1 386	1 617
WITH 1 SUBFAMILY	209	NA	158	NA	141	17	51	NA	48	NA	3	NA	28	23
SUBFAMILY HEAD UNDER 30 YEARS	77	NA	56	NA	47	8	21	NA	20	NA	1	NA	9	12
SUBFAMILY HEAD 30 TO 64 YEARS	97	NA	74	NA	67	7	23	NA	21	NA	2	NA	14	9
SUBFAMILY HEAD 65 YEARS AND OVER	35	NA	28	NA	26	2	7	NA	7	NA	-	NA	4	3
WITH 2 SUBFAMILIES OR MORE	4	NA	2	NA	2	-	2	NA	2	NA	-	NA	-	2
RENTER OCCUPIED	6 867	NA	6 110	NA	5 540	570	757	NA	745	NA	12	NA	350	407
NO SUBFAMILIES	6 820	NA	6 067	NA	5 501	566	752	NA	740	NA	12	NA	348	404
WITH 1 SUBFAMILY	47	NA	43	NA	39	4	5	NA	5	NA	-	NA	2	3
SUBFAMILY HEAD UNDER 30 YEARS	24	NA	19	NA	15	4	5	NA	5	NA	-	NA	2	3
SUBFAMILY HEAD 30 TO 64 YEARS	19	NA	19	NA	19	-	-	NA	-	NA	-	NA	-	-
SUBFAMILY HEAD 65 YEARS AND OVER	5	NA	5	NA	5	-	-	NA	-	NA	-	NA	-	-
WITH 2 SUBFAMILIES OR MORE	-	NA	-	NA	-	-	-	NA	-	NA	-	NA	-	-
PRESENCE OF OTHER RELATIVES OR NONRELATIVES														
OWNER OCCUPIED	10 256	NA	7 200	NA	6 204	995	3 056	NA	2 933	NA	123	NA	1 414	1 643
NO OTHER RELATIVES OR NONRELATIVES	8 957	NA	6 239	NA	5 364	876	2 718	NA	2 613	NA	104	NA	1 255	1 463
WITH OTHER RELATIVES AND NONRELATIVES	20	NA	12	NA	12	-	9	NA	8	NA	1	NA	-	9
WITH OTHER RELATIVES, NO NONRELATIVES	1 036	NA	789	NA	691	98	246	NA	235	NA	11	NA	121	125
WITH NONRELATIVES, NO OTHER RELATIVES	242	NA	159	NA	137	22	83	NA	76	NA	7	NA	38	46
RENTER OCCUPIED	6 867	NA	6 110	NA	5 540	570	757	NA	745	NA	12	NA	350	407
NO OTHER RELATIVES OR NONRELATIVES	5 855	NA	5 190	NA	4 713	477	665	NA	655	NA	10	NA	304	361
WITH OTHER RELATIVES AND NONRELATIVES	18	NA	16	NA	15	2	2	NA	2	NA	-	NA	2	-
WITH OTHER RELATIVES, NO NONRELATIVES	526	NA	493	NA	452	41	33	NA	33	NA	-	NA	17	16
WITH NONRELATIVES, NO OTHER RELATIVES	467	NA	410	NA	361	50	57	NA	56	NA	2	NA	27	30
YEARS OF SCHOOL COMPLETED BY HEAD														
OWNER OCCUPIED	10 256	NA	7 200	NA	6 204	995	3 056	NA	2 933	NA	123	NA	1 414	1 643
NO SCHOOL YEARS COMPLETED	31	NA	29	NA	26	3	2	NA	2	NA	-	NA	1	2
ELEMENTARY:														
LESS THAN 8 YEARS	571	NA	429	NA	379	50	142	NA	134	NA	8	NA	66	76
8 YEARS	917	NA	588	NA	494	94	329	NA	303	NA	26	NA	142	187
HIGH SCHOOL:														
1 TO 3 YEARS	1 453	NA	1 027	NA	898	130	425	NA	407	NA	18	NA	189	236
4 YEARS	3 782	NA	2 623	NA	2 205	418	1 159	NA	1 118	NA	41	NA	507	652
COLLEGE:														
1 TO 3 YEARS	1 311	NA	920	NA	820	100	391	NA	377	NA	14	NA	169	222
4 YEARS OR MORE	2 191	NA	1 583	NA	1 383	200	607	NA	591	NA	16	NA	339	268
MEDIAN	12.6	NA	12.6	NA	12.6	12.5	12.5	NA	12.5	NA	12.2	NA	12.6	12.5
RENTER OCCUPIED	6 867	NA	6 110	NA	5 540	570	757	NA	745	NA	12	NA	350	407
NO SCHOOL YEARS COMPLETED	52	NA	50	NA	49	2	2	NA	2	NA	-	NA	1	1
ELEMENTARY:														
LESS THAN 8 YEARS	687	NA	643	NA	606	37	44	NA	43	NA	1	NA	11	33
8 YEARS	554	NA	492	NA	424	68	63	NA	62	NA	1	NA	24	39
HIGH SCHOOL:														
1 TO 3 YEARS	1 237	NA	1 122	NA	1 012	110	115	NA	114	NA	2	NA	51	65
4 YEARS	2 279	NA	1 974	NA	1 787	187	305	NA	298	NA	7	NA	154	151
COLLEGE:														
1 TO 3 YEARS	883	NA	787	NA	710	77	96	NA	96	NA	-	NA	42	54
4 YEARS OR MORE	1 174	NA	1 041	NA	952	90	132	NA	131	NA	2	NA	67	65
MEDIAN	12.4	NA	12.4	NA	12.4	12.4	12.5	NA	12.5	NA	[illegible]	NA	12.6	12.4

TABLE B-1. GENERAL CHARACTERISTICS OF THE HOUSING INVENTORY: 1979 AND 1970--CONTINUED

(NUMBERS IN THOUSANDS. DATA BASED ON SAMPLE, SEE TEXT. FOR MINIMUM BASE FOR DERIVED FIGURES (PERCENT, MEDIAN, ETC.) AND MEANING OF SYMBOLS, SEE TEXT)

NORTHEAST	TOTAL		URBAN				RURAL							
			TOTAL		INSIDE SMSA'S	OUTSIDE SMSA'S	TOTAL		NONFARM		FARM		INSIDE SMSA'S	OUTSIDE SMSA'S
	1979	1970	1979	1970	1979	1979	1979	1970	1979	1970	1979	1970	1979	1979
ALL OCCUPIED HOUSING UNITS--CON.														
YEAR HEAD MOVED INTO UNIT														
OWNER OCCUPIED	10 256	8 917	7 200	6 674	6 204	995	3 056	2 243	2 933	2 114	123	129	1 414	1 643
1978 OR LATER	1 305	NA	826	NA	717	108	479	NA	472	NA	8	NA	235	245
MOVED IN WITHIN PAST 12 MONTHS	665	NA	402	NA	348	53	263	NA	261	NA	2	NA	136	127
APRIL 1970 TO 1977	3 130	NA	1 986	NA	1 704	281	1 144	NA	1 117	NA	27	NA	505	639
1965 TO MARCH 1970	1 454	2 638	1 040	1 858	884	156	414	779	399	759	14	20	198	215
1960 TO 1964	1 174	1 648	888	1 247	783	105	286	401	271	386	15	16	136	150
1950 TO 1959	1 784	2 433	1 396	1 917	1 208	188	388	517	369	489	19	28	191	197
1949 OR EARLIER	1 408	2 198	1 063	1 652	907	156	345	546	305	481	40	65	149	197
RENTER OCCUPIED	6 867	6 566	6 110	6 023	5 540	570	757	543	745	526	12	17	350	407
1978 OR LATER	2 793	NA	2 415	NA	2 129	287	378	NA	374	NA	4	NA	175	202
MOVED IN WITHIN PAST 12 MONTHS	1 746	NA	1 508	NA	1 312	196	238	NA	236	NA	2	NA	111	127
APRIL 1970 TO 1977	2 753	NA	2 470	NA	2 259	210	283	NA	278	NA	5	NA	127	156
1965 TO MARCH 1970	572	4 138	532	3 759	497	34	40	379	40	371	-	7	21	19
1960 TO 1964	303	1 022	287	957	272	15	16	65	15	63	1	3	8	8
1950 TO 1959	238	744	216	695	204	12	22	49	21	46	2	3	11	12
1949 OR EARLIER	209	662	190	612	178	12	18	50	17	46	1	5	9	10
HEAD'S PRINCIPAL MEANS OF TRANSPORTATION TO WORK[1]														
OWNER OCCUPIED	7 321	NA	5 086	NA	4 395	691	2 235	NA	2 140	NA	95	NA	1 073	1 162
DRIVES SELF	5 034	NA	3 413	NA	2 940	473	1 621	NA	1 572	NA	48	NA	791	830
CARPOOL	1 224	NA	820	NA	683	137	404	NA	399	NA	5	NA	179	225
MASS TRANSPORTATION	560	NA	510	NA	489	21	50	NA	48	NA	3	NA	37	13
BICYCLE OR MOTORCYCLE	47	NA	30	NA	27	3	17	NA	16	NA	1	NA	7	9
TAXICAB	2	NA	2	NA	2	-	-	NA	-	NA	-	NA	-	-
WALKS ONLY	250	NA	195	NA	149	46	54	NA	45	NA	9	NA	24	30
OTHER MEANS	40	NA	29	NA	27	2	11	NA	10	NA	1	NA	5	5
WORKS AT HOME	141	NA	69	NA	62	8	71	NA	45	NA	27	NA	28	44
NOT REPORTED	24	NA	17	NA	16	2	7	NA	5	NA	1	NA	1	6
RENTER OCCUPIED	4 103	NA	3 577	NA	3 223	354	526	NA	517	NA	9	NA	274	252
DRIVES SELF	2 017	NA	1 631	NA	1 403	227	386	NA	383	NA	3	NA	212	174
CARPOOL	516	NA	428	NA	378	51	88	NA	88	NA	-	NA	41	47
MASS TRANSPORTATION	1 009	NA	1 005	NA	1 001	3	4	NA	4	NA	-	NA	3	1
BICYCLE OR MOTORCYCLE	36	NA	33	NA	25	8	3	NA	3	NA	-	NA	2	1
TAXICAB	25	NA	24	NA	22	2	1	NA	1	NA	-	NA	-	1
WALKS ONLY	398	NA	376	NA	318	58	23	NA	20	NA	2	NA	7	16
OTHER MEANS	23	NA	20	NA	17	3	3	NA	3	NA	-	NA	1	2
WORKS AT HOME	59	NA	41	NA	40	2	18	NA	14	NA	4	NA	9	9
NOT REPORTED	21	NA	20	NA	20	-	1	NA	1	NA	-	NA	-	1
DISTANCE FROM HOME TO WORK[1]														
OWNER OCCUPIED	7 321	NA	5 086	NA	4 395	691	2 235	NA	2 140	NA	95	NA	1 073	1 162
LESS THAN 1 MILE	487	NA	356	NA	254	103	130	NA	119	NA	11	NA	54	76
1 TO 4 MILES	1 429	NA	1 115	NA	919	197	313	NA	306	NA	7	NA	130	183
5 TO 9 MILES	1 326	NA	943	NA	848	95	383	NA	375	NA	8	NA	193	190
10 TO 29 MILES	2 228	NA	1 478	NA	1 329	149	750	NA	729	NA	21	NA	391	359
30 TO 49 MILES	460	NA	291	NA	248	43	169	NA	167	NA	2	NA	83	85
50 MILES OR MORE	141	NA	80	NA	64	16	61	NA	59	NA	2	NA	23	39
WORKS AT HOME	141	NA	69	NA	62	8	71	NA	45	NA	27	NA	28	44
NO FIXED PLACE OF WORK	914	NA	585	NA	514	71	329	NA	313	NA	16	NA	155	174
NOT REPORTED	196	NA	167	NA	158	10	28	NA	26	NA	2	NA	16	12
MEDIAN	9.2	NA	8.5	NA	8.9	5.1	12.0	NA	12.1	NA	9.3	NA	13.0	10.9
RENTER OCCUPIED	4 103	NA	3 577	NA	3 223	354	526	NA	517	NA	9	NA	274	252
LESS THAN 1 MILE	525	NA	469	NA	377	92	56	NA	54	NA	2	NA	19	37
1 TO 4 MILES	1 056	NA	969	NA	853	116	88	NA	88	NA	-	NA	49	39
5 TO 9 MILES	788	NA	676	NA	636	41	112	NA	110	NA	2	NA	60	52
10 TO 29 MILES	1 068	NA	913	NA	852	62	155	NA	153	NA	2	NA	85	69
30 TO 49 MILES	97	NA	68	NA	64	5	29	NA	29	NA	-	NA	17	12
50 MILES OR MORE	32	NA	26	NA	21	5	6	NA	6	NA	-	NA	4	2
WORKS AT HOME	59	NA	41	NA	40	2	18	NA	14	NA	4	NA	9	9
NO FIXED PLACE OF WORK	341	NA	281	NA	248	33	61	NA	61	NA	-	NA	29	32
NOT REPORTED	136	NA	133	NA	133	-	2	NA	2	NA	-	NA	1	1
MEDIAN	6.3	NA	5.9	NA	6.3	3.3	8.5	NA	8.5	NA	...	NA	9.1	7.9
TRAVEL TIME FROM HOME TO WORK[1]														
OWNER OCCUPIED	7 321	NA	5 086	NA	4 395	691	2 235	NA	2 140	NA	95	NA	1 073	1 162
LESS THAN 15 MINUTES	1 983	NA	1 410	NA	1 121	289	572	NA	554	NA	19	NA	258	314
15 TO 29 MINUTES	2 113	NA	1 472	NA	1 307	165	641	NA	625	NA	17	NA	306	336
30 TO 44 MINUTES	1 101	NA	767	NA	689	79	334	NA	326	NA	9	NA	183	151
45 TO 59 MINUTES	422	NA	289	NA	263	26	133	NA	132	NA	1	NA	67	66
1 HOUR TO 1 HOUR AND 29 MINUTES	396	NA	305	NA	270	35	91	NA	87	NA	4	NA	45	46
1 HOUR AND 30 MINUTES OR MORE	154	NA	110	NA	97	13	45	NA	44	NA	1	NA	24	21
WORKS AT HOME	141	NA	69	NA	62	8	71	NA	45	NA	27	NA	28	44
NO FIXED PLACE OF WORK	914	NA	585	NA	514	71	329	NA	313	NA	16	NA	155	174
NOT REPORTED	96	NA	78	NA	72	7	18	NA	16	NA	2	NA	6	11
MEDIAN	22.8	NA	22.8	NA	23.6	16.2	22.8	NA	22.9	NA	20.3	NA	24.0	21.8
RENTER OCCUPIED	4 103	NA	3 577	NA	3 223	354	526	NA	517	NA	9	NA	274	252
LESS THAN 15 MINUTES	1 192	NA	1 014	NA	826	189	178	NA	174	NA	4	NA	85	92
15 TO 29 MINUTES	1 201	NA	1 032	NA	957	75	169	NA	168	NA	2	NA	89	80
30 TO 44 MINUTES	665	NA	601	NA	558	43	64	NA	64	NA	-	NA	44	20
45 TO 59 MINUTES	299	NA	278	NA	274	5	20	NA	20	NA	-	NA	9	11
1 HOUR TO 1 HOUR AND 29 MINUTES	249	NA	239	NA	235	5	10	NA	10	NA	-	NA	5	5
1 HOUR AND 30 MINUTES OR MORE	69	NA	65	NA	62	3	4	NA	4	NA	-	NA	2	2
WORKS AT HOME	59	NA	41	NA	40	2	18	NA	14	NA	4	NA	9	9
NO FIXED PLACE OF WORK	341	NA	281	NA	248	33	61	NA	61	NA	-	NA	29	32
NOT REPORTED	27	NA	25	NA	25	-	2	NA	2	NA	-	NA	1	2
MEDIAN	23.0	NA	23.7	NA	24.8	15-	18.9	NA	19.1	NA	...	NA	20.4	17.3

[1]LIMITED TO HEADS WHO REPORTED HAVING A JOB THE WEEK PRIOR TO INTERVIEW.

TABLE B-1. GENERAL CHARACTERISTICS OF THE HOUSING INVENTORY: 1979 AND 1970--CONTINUED

(NUMBERS IN THOUSANDS. DATA BASED ON SAMPLE, SEE TEXT. FOR MINIMUM BASE FOR DERIVED FIGURES (PERCENT, MEDIAN, ETC.) AND MEANING OF SYMBOLS, SEE TEXT)

NORTHEAST	TOTAL		URBAN				RURAL							
			TOTAL		INSIDE SMSA'S	OUTSIDE SMSA'S	TOTAL		NONFARM		FARM		INSIDE SMSA'S	OUTSIDE SMSA'S
	1979	1970	1979	1970	1979	1979	1979	1970	1979	1970	1979	1970	1979	1979
ALL YEAR-ROUND HOUSING UNITS	18 250	16 198	14 136	13 148	12 388	1 748	4 114	3 050	3 978	2 905	135	145	1 875	2 239
SOURCE OF WATER														
PUBLIC SYSTEM OR PRIVATE COMPANY	15 722	14 062	13 851	12 816	12 191	1 659	1 872	1 246	1 860	1 235	11	11	935	936
INDIVIDUAL WELL	2 270	1 914	274	315	189	85	1 996	1 599	1 901	1 488	95	111	881	1 115
OTHER	258	221	12	17	8	3	246	204	217	180	29	23	59	187
SEWAGE DISPOSAL														
PUBLIC SEWER	13 828	12 035	12 818	11 528	11 329	1 488	1 010	506	1 008	504	2	2	520	490
SEPTIC TANK OR CESSPOOL	4 362	3 949	1 313	1 578	1 058	256	3 049	2 371	2 919	2 237	130	134	1 339	1 710
OTHER	60	213	5	41	2	3	55	172	51	162	4	10	16	39
ELEVATOR IN STRUCTURE														
4 FLOORS OR MORE	2 133	NA	2 126	NA	2 092	33	7	NA	7	NA	-	NA	7	-
WITH ELEVATOR	1 520	NA	1 515	NA	1 493	22	6	NA	6	NA	-	NA	6	-
WITHOUT ELEVATOR	613	NA	611	NA	600	11	2	NA	2	NA	-	NA	2	-
1 TO 3 FLOORS	16 117	NA	12 010	NA	10 296	1 714	4 107	NA	3 971	NA	135	NA	1 868	2 239
ALL OCCUPIED 1-UNIT STRUCTURES AND MOBILE HOMES OR TRAILERS	10 034	NA	6 709	NA	5 679	1 031	3 325	NA	3 193	NA	132	NA	1 537	1 788
STORM WINDOWS OR OTHER PROTECTIVE WINDOW COVERING														
ALL WINDOWS COVERED	8 127	NA	5 439	NA	4 604	835	2 688	NA	2 599	NA	89	NA	1 262	1 426
SOME WINDOWS COVERED	1 261	NA	807	NA	675	132	454	NA	420	NA	35	NA	199	256
NO WINDOWS COVERED	548	NA	382	NA	325	56	167	NA	159	NA	8	NA	71	96
NOT REPORTED	97	NA	82	NA	75	7	15	NA	15	NA	-	NA	6	9
STORM DOORS														
ALL DOORS COVERED	7 894	NA	5 435	NA	4 597	838	2 459	NA	2 365	NA	93	NA	1 148	1 311
SOME DOORS COVERED	1 248	NA	758	NA	649	109	490	NA	464	NA	26	NA	236	254
NO DOORS COVERED	794	NA	434	NA	357	77	360	NA	348	NA	13	NA	148	213
NOT REPORTED	98	NA	82	NA	75	7	16	NA	16	NA	-	NA	6	10
ATTIC OR ROOF INSULATION														
YES	8 020	NA	5 208	NA	4 402	806	2 812	NA	2 713	NA	99	NA	1 320	1 492
NO	1 392	NA	1 019	NA	848	171	374	NA	347	NA	26	NA	159	215
DON'T KNOW	519	NA	397	NA	351	46	122	NA	115	NA	7	NA	51	72
NOT REPORTED	102	NA	85	NA	78	7	17	NA	17	NA	-	NA	7	9

TABLE B-2. FINANCIAL CHARACTERISTICS OF THE HOUSING INVENTORY: 1979 AND 1970

(NUMBERS IN THOUSANDS. DATA BASED ON SAMPLE; SEE TEXT. FOR MINIMUM BASE FOR DERIVED FIGURES (PERCENT, MEDIAN, ETC.) AND MEANING OF SYMBOLS, SEE TEXT)

NORTHEAST	TOTAL		URBAN				RURAL							
			TOTAL		INSIDE SMSA'S	OUTSIDE SMSA'S	TOTAL		NONFARM		FARM		INSIDE SMSA'S	OUTSIDE SMSA'S
	1979	1970	1979	1970	1979	1979	1979	1970	1979	1970	1979	1970	1979	1979
ALL OCCUPIED HOUSING UNITS	17 123	NA	13 310	NA	11 744	1 565	3 813	NA	3 678	NA	135	NA	1 764	2 049
INCOME[1]														
OWNER OCCUPIED	10 256	NA	7 200	NA	6 204	995	3 056	NA	2 933	NA	123	NA	1 414	1 643
LESS THAN $3,000	303	NA	216	NA	184	32	87	NA	81	NA	6	NA	37	51
$3,000 TO $4,999	514	NA	365	NA	305	60	149	NA	143	NA	6	NA	58	91
$5,000 TO $5,999	275	NA	193	NA	164	29	82	NA	78	NA	5	NA	29	53
$6,000 TO $6,999	240	NA	164	NA	140	24	76	NA	72	NA	4	NA	30	47
$7,000 TO $7,999	280	NA	184	NA	146	37	97	NA	91	NA	6	NA	38	59
$8,000 TO $9,999	521	NA	331	NA	264	67	191	NA	183	NA	7	NA	69	121
$10,000 TO $12,499	980	NA	661	NA	570	91	319	NA	304	NA	15	NA	141	178
$12,500 TO $14,999	766	NA	526	NA	447	79	240	NA	232	NA	7	NA	109	131
$15,000 TO $17,499	800	NA	548	NA	467	81	252	NA	245	NA	7	NA	94	158
$17,500 TO $19,999	710	NA	494	NA	425	69	216	NA	204	NA	12	NA	93	122
$20,000 TO $24,999	1 549	NA	1 081	NA	929	152	468	NA	453	NA	16	NA	226	243
$25,000 TO $29,999	1 098	NA	781	NA	709	72	318	NA	306	NA	12	NA	170	148
$30,000 TO $34,999	758	NA	545	NA	464	81	213	NA	210	NA	3	NA	111	102
$35,000 TO $39,999	454	NA	348	NA	308	40	106	NA	99	NA	7	NA	58	48
$40,000 TO $44,999	303	NA	227	NA	199	28	76	NA	75	NA	2	NA	48	28
$45,000 TO $49,999	204	NA	145	NA	131	14	60	NA	56	NA	4	NA	36	23
$50,000 TO $59,999	235	NA	188	NA	161	26	47	NA	45	NA	2	NA	27	20
$60,000 TO $74,999	113	NA	85	NA	80	5	28	NA	27	NA	2	NA	21	7
$75,000 TO $99,999	90	NA	76	NA	71	5	15	NA	14	NA	1	NA	10	5
$100,000 OR MORE	61	NA	45	NA	40	5	16	NA	15	NA	1	NA	9	7
MEDIAN	19100	NA	19600	NA	19900	17500	17900	NA	17900	NA	17200	NA	20200	16400
RENTER OCCUPIED	6 867	NA	6 110	NA	5 540	570	757	NA	745	NA	12	NA	350	407
LESS THAN $3,000	681	NA	618	NA	550	68	62	NA	62	NA	1	NA	22	40
$3,000 TO $4,999	1 110	NA	1 006	NA	912	94	104	NA	103	NA	1	NA	30	74
$5,000 TO $5,999	380	NA	342	NA	306	37	37	NA	37	NA	-	NA	15	23
$6,000 TO $6,999	305	NA	270	NA	245	26	35	NA	33	NA	2	NA	8	27
$7,000 TO $7,999	405	NA	369	NA	343	26	35	NA	35	NA	-	NA	18	17
$8,000 TO $9,999	630	NA	547	NA	487	60	84	NA	82	NA	2	NA	37	46
$10,000 TO $12,499	805	NA	704	NA	623	81	101	NA	98	NA	3	NA	47	54
$12,500 TO $14,999	592	NA	516	NA	478	38	76	NA	74	NA	2	NA	46	30
$15,000 TO $17,499	535	NA	463	NA	423	40	72	NA	71	NA	1	NA	31	41
$17,500 TO $19,999	324	NA	290	NA	268	22	34	NA	34	NA	-	NA	24	10
$20,000 TO $24,999	532	NA	467	NA	424	43	65	NA	64	NA	1	NA	35	30
$25,000 TO $29,999	255	NA	228	NA	212	16	27	NA	26	NA	1	NA	19	8
$30,000 TO $34,999	121	NA	107	NA	96	11	14	NA	14	NA	-	NA	9	5
$35,000 TO $39,999	73	NA	67	NA	65	2	6	NA	6	NA	-	NA	4	2
$40,000 TO $44,999	34	NA	34	NA	33	2	-	NA	-	NA	-	NA	-	-
$45,000 TO $49,999	25	NA	24	NA	22	2	2	NA	2	NA	-	NA	2	-
$50,000 TO $59,999	22	NA	21	NA	21	-	1	NA	1	NA	-	NA	-	1
$60,000 TO $74,999	18	NA	16	NA	15	2	2	NA	2	NA	-	NA	2	-
$75,000 TO $99,999	15	NA	13	NA	13	-	2	NA	2	NA	-	NA	-	2
$100,000 OR MORE	6	NA	6	NA	5	2	-	NA	-	NA	-	NA	-	-
MEDIAN	9800	NA	9600	NA	9700	9200	10500	NA	10500	NA	...	NA	12300	9000
SPECIFIED OWNER OCCUPIED[2]	8 208	6 929	5 903	5 315	5 030	873	2 305	1 614	2 291	1 601	14	13	1 140	1 164
VALUE														
LESS THAN $10,000	118	1 036	80	670	64	16	38	365	38	362	-	3	10	28
$10,000 TO $12,499	91	604	61	437	47	13	30	167	30	165	-	2	10	21
$12,500 TO $14,999	93	582	60	441	48	12	33	140	33	139	-	1	5	28
$15,000 TO $19,999	306	1 378	220	1 065	185	35	85	313	85	310	-	3	28	58
$20,000 TO $24,999	357	1 172	228	935	174	53	130	237	128	235	2	2	42	88
$25,000 TO $29,999	512	1 236	371	1 016	304	66	141	220	141	219	1	1	67	74
$30,000 TO $34,999	653		478		387	91	174		174		-		69	105
$35,000 TO $39,999	865	610	658	500	574	85	207	110	206	110	1	1	102	105
$40,000 TO $49,999	1 522		1 088		902	186	433		430		3		207	227
$50,000 TO $59,999	1 153	312	851	251	737	115	302	61	300	60	2	1	155	147
$60,000 TO $74,999	1 217		890		784	106	327		326		1		178	149
$75,000 TO $99,999	778		530		468	62	248		244		3		147	101
$100,000 TO $124,999	242		160		141	19	82		82		-		63	19
$125,000 TO $149,999	128		94		85	8	34		34		-		29	5
$150,000 TO $199,999	106		80		78	2	27		26		1		17	9
$200,000 TO $249,999	33		27		23	3	7		7		-		5	2
$250,000 TO $299,999	21		17		17	-	3		3		-		3	-
$300,000 OR MORE	14		10		10	-	4		3		1		3	1
MEDIAN	47300	19500	47300	20200	48100	43500	47300	17100	47200	17100	...	...	52000	43400
VALUE-INCOME RATIO														
LESS THAN 1.5	1 585	NA	1 208	NA	1 034	174	377	NA	376	NA	2	NA	155	223
1.5 TO 1.9	1 405	NA	1 033	NA	892	141	372	NA	371	NA	1	NA	177	195
2.0 TO 2.4	1 249	NA	891	NA	747	144	358	NA	355	NA	3	NA	188	170
2.5 TO 2.9	905	NA	603	NA	511	91	303	NA	301	NA	2	NA	159	143
3.0 TO 3.9	1 012	NA	676	NA	576	100	335	NA	334	NA	2	NA	162	174
4.0 TO 4.9	609	NA	422	NA	365	57	187	NA	186	NA	1	NA	93	95
5.0 OR MORE	1 404	NA	1 041	NA	875	166	363	NA	359	NA	3	NA	203	160
NOT COMPUTED	39	NA	30	NA	30	-	10	NA	10	NA	-	NA	4	5
MEDIAN	2.4	NA	2.4	NA	2.4	2.4	2.6	NA	2.6	NA	...	NA	2.6	2.5

[1]INCOME OF FAMILIES AND PRIMARY INDIVIDUALS IN 12 MONTHS PRECEDING DATE OF INTERVIEW; SEE TEXT.
[2]LIMITED TO 1-UNIT STRUCTURES ON LESS THAN 10 ACRES AND NO BUSINESS ON PROPERTY.

TABLE B-2. FINANCIAL CHARACTERISTICS OF THE HOUSING INVENTORY: 1979 AND 1970--CONTINUED

(NUMBERS IN THOUSANDS. DATA BASED ON SAMPLE, SEE TEXT. FOR MINIMUM BASE FOR DERIVED FIGURES (PERCENT, MEDIAN, ETC.) AND MEANING OF SYMBOLS, SEE TEXT)

NORTHEAST	TOTAL		URBAN				RURAL							
			TOTAL		INSIDE SMSA'S	OUTSIDE SMSA'S	TOTAL		NONFARM		FARM		INSIDE SMSA'S	OUTSIDE SMSA'S
	1979	1970	1979	1970	1979	1979	1979	1970	1979	1970	1979	1970	1979	1979
SPECIFIED OWNER OCCUPIED[1]--CONTINUED														
MONTHLY MORTGAGE PAYMENT[2]														
UNITS WITH A MORTGAGE	4 845	NA	3 461	NA	2 992	469	1 384	NA	1 372	NA	12	NA	701	683
LESS THAN $100	395	NA	253	NA	199	54	142	NA	140	NA	2	NA	52	90
$100 TO $149	708	NA	495	NA	423	73	213	NA	213	NA	-	NA	79	134
$150 TO $199	705	NA	495	NA	416	78	210	NA	209	NA	1	NA	96	115
$200 TO $249	664	NA	479	NA	400	79	185	NA	183	NA	2	NA	102	82
$250 TO $299	540	NA	407	NA	360	47	133	NA	132	NA	1	NA	66	67
$300 TO $349	452	NA	316	NA	279	37	136	NA	135	NA	1	NA	77	58
$350 TO $399	345	NA	269	NA	245	24	76	NA	76	NA	-	NA	38	37
$400 TO $449	204	NA	158	NA	145	13	46	NA	46	NA	-	NA	33	13
$450 TO $499	114	NA	76	NA	70	6	38	NA	38	NA	-	NA	26	12
$500 TO $599	159	NA	122	NA	108	14	37	NA	34	NA	2	NA	24	12
$600 TO $699	71	NA	51	NA	48	3	20	NA	19	NA	1	NA	15	5
$700 OR MORE	77	NA	56	NA	53	3	21	NA	21	NA	-	NA	16	5
NOT REPORTED	410	NA	282	NA	246	36	128	NA	126	NA	2	NA	76	52
MEDIAN	230	NA	235	NA	241	207	217	NA	216	NA	...	NA	241	189
UNITS WITH NO MORTGAGE	3 363	NA	2 442	NA	2 038	405	921	NA	919	NA	2	NA	440	481
REAL ESTATE TAXES LAST YEAR														
LESS THAN $100	157	NA	84	NA	70	15	73	NA	72	NA	1	NA	22	51
$100 TO $199	269	NA	134	NA	102	32	135	NA	135	NA	-	NA	34	102
$200 TO $299	418	NA	254	NA	195	59	165	NA	162	NA	2	NA	58	106
$300 TO $399	474	NA	270	NA	227	44	203	NA	203	NA	-	NA	80	123
$400 TO $499	499	NA	335	NA	275	60	164	NA	163	NA	2	NA	65	99
$500 TO $599	457	NA	289	NA	223	66	168	NA	168	NA	-	NA	78	90
$600 TO $699	544	NA	381	NA	310	71	163	NA	162	NA	1	NA	72	91
$700 TO $799	510	NA	367	NA	288	78	143	NA	143	NA	-	NA	72	71
$800 TO $899	503	NA	375	NA	309	67	128	NA	128	NA	-	NA	66	61
$900 TO $999	470	NA	354	NA	307	46	117	NA	117	NA	-	NA	69	47
$1,000 TO $1,099	417	NA	301	NA	247	54	115	NA	113	NA	3	NA	67	48
$1,100 TO $1,199	286	NA	214	NA	183	31	71	NA	71	NA	-	NA	43	28
$1,200 TO $1,399	659	NA	505	NA	435	70	154	NA	153	NA	1	NA	91	63
$1,400 TO $1,599	473	NA	376	NA	328	48	96	NA	96	NA	1	NA	60	37
$1,600 TO $1,799	302	NA	246	NA	215	31	56	NA	55	NA	1	NA	33	23
$1,800 TO $1,999	203	NA	178	NA	167	11	25	NA	25	NA	-	NA	15	9
$2,000 OR MORE	688	NA	577	NA	548	29	111	NA	110	NA	2	NA	89	22
NOT REPORTED	880	NA	662	NA	600	61	218	NA	217	NA	1	NA	125	93
MEDIAN	866	NA	937	NA	970	775	682	NA	682	NA	...	NA	839	560
SELECTED MONTHLY HOUSING COSTS[3]														
UNITS WITH A MORTGAGE	4 845	NA	3 461	NA	2 992	469	1 384	NA	1 372	NA	12	NA	701	683
LESS THAN $125	12	NA	5	NA	5	-	6	NA	6	NA	-	NA	1	5
$125 TO $149	43	NA	25	NA	20	5	18	NA	17	NA	1	NA	4	13
$150 TO $174	62	NA	41	NA	32	8	21	NA	21	NA	1	NA	10	12
$175 TO $199	109	NA	68	NA	61	7	42	NA	42	NA	-	NA	8	34
$200 TO $224	193	NA	134	NA	114	20	60	NA	60	NA	-	NA	21	38
$225 TO $249	252	NA	178	NA	151	26	74	NA	74	NA	-	NA	27	47
$250 TO $274	294	NA	201	NA	158	43	93	NA	93	NA	-	NA	33	60
$275 TO $299	300	NA	207	NA	173	34	94	NA	94	NA	-	NA	44	50
$300 TO $324	303	NA	227	NA	191	36	76	NA	75	NA	1	NA	41	35
$325 TO $349	315	NA	223	NA	185	38	92	NA	92	NA	-	NA	45	47
$350 TO $374	274	NA	196	NA	173	23	78	NA	76	NA	2	NA	33	45
$375 TO $399	294	NA	213	NA	182	31	81	NA	80	NA	1	NA	51	30
$400 TO $449	539	NA	408	NA	344	64	132	NA	131	NA	1	NA	74	57
$450 TO $499	383	NA	266	NA	234	32	117	NA	117	NA	-	NA	63	54
$500 TO $549	304	NA	231	NA	210	21	73	NA	73	NA	-	NA	44	29
$550 TO $599	191	NA	146	NA	136	9	45	NA	45	NA	1	NA	26	19
$600 TO $699	244	NA	183	NA	159	24	61	NA	60	NA	1	NA	37	24
$700 TO $799	113	NA	85	NA	80	5	28	NA	26	NA	2	NA	16	12
$800 TO $899	54	NA	39	NA	39	-	15	NA	15	NA	-	NA	12	3
$900 TO $999	30	NA	26	NA	24	2	5	NA	5	NA	-	NA	3	2
$1,000 TO $1,249	36	NA	26	NA	22	3	11	NA	11	NA	-	NA	11	-
$1,250 TO $1,499	6	NA	5	NA	5	-	2	NA	2	NA	-	NA	2	-
$1,500 OR MORE	13	NA	9	NA	9	-	4	NA	4	NA	-	NA	2	2
NOT REPORTED	480	NA	324	NA	286	38	156	NA	153	NA	3	NA	92	64
MEDIAN	377	NA	382	NA	387	348	362	NA	361	NA	...	NA	393	332
UNITS WITH NO MORTGAGE	3 363	NA	2 442	NA	2 038	405	921	NA	919	NA	2	NA	440	481
LESS THAN $70	70	NA	37	NA	30	7	33	NA	33	NA	-	NA	11	22
$70 TO $79	68	NA	41	NA	32	8	28	NA	28	NA	-	NA	7	21
$80 TO $89	104	NA	51	NA	41	10	53	NA	52	NA	1	NA	17	36
$90 TO $99	136	NA	78	NA	65	13	58	NA	58	NA	-	NA	16	42
$100 TO $124	428	NA	261	NA	195	66	167	NA	167	NA	-	NA	64	103
$125 TO $149	526	NA	387	NA	313	73	139	NA	139	NA	-	NA	67	72
$150 TO $174	488	NA	361	NA	286	75	127	NA	127	NA	1	NA	67	60
$175 TO $199	364	NA	276	NA	233	43	88	NA	88	NA	-	NA	51	37
$200 TO $224	274	NA	213	NA	181	32	62	NA	62	NA	-	NA	37	24
$225 TO $249	172	NA	143	NA	120	23	29	NA	29	NA	-	NA	17	12
$250 TO $299	253	NA	214	NA	200	15	38	NA	38	NA	-	NA	29	10
$300 TO $349	90	NA	77	NA	71	7	13	NA	13	NA	-	NA	9	4
$350 TO $399	44	NA	40	NA	33	7	4	NA	4	NA	-	NA	3	2
$400 TO $499	51	NA	43	NA	41	2	8	NA	8	NA	-	NA	8	-
$500 OR MORE	23	NA	21	NA	19	2	2	NA	2	NA	-	NA	2	-
NOT REPORTED	272	NA	200	NA	179	22	72	NA	72	NA	-	NA	36	36
MEDIAN	160	NA	168	NA	171	154	140	NA	140	NA	...	NA	157	124

[1]LIMITED TO 1-UNIT STRUCTURES ON LESS THAN 10 ACRES AND NO BUSINESS ON PROPERTY.
[2]INCLUDES PRINCIPAL AND INTEREST ONLY.
[3]SUM OF PAYMENTS FOR REAL ESTATE TAXES, PROPERTY INSURANCE, UTILITIES, FUEL, WATER, GARBAGE AND TRASH COLLECTION, AND MORTGAGE AT TIME OF INTERVIEW.

TABLE B-2. FINANCIAL CHARACTERISTICS OF THE HOUSING INVENTORY: 1979 AND 1970--CONTINUED

(NUMBERS IN THOUSANDS. DATA BASED ON SAMPLE, SEE TEXT. FOR MINIMUM BASE FOR DERIVED FIGURES (PERCENT, MEDIAN, ETC.) AND MEANING OF SYMBOLS, SEE TEXT)

NORTHEAST	TOTAL		URBAN				RURAL							
			TOTAL		INSIDE SMSA'S	OUTSIDE SMSA'S	TOTAL		NONFARM		FARM		INSIDE SMSA'S	OUTSIDE SMSA'S
	1979	1970	1979	1970	1979	1979	1979	1970	1979	1970	1979	1970	1979	1979
SPECIFIED OWNER OCCUPIED[1]--CONTINUED														
SELECTED MONTHLY HOUSING COSTS AS PERCENTAGE OF INCOME[2]														
UNITS WITH A MORTGAGE	4 845	NA	3 461	NA	2 992	469	1 384	NA	1 372	NA	12	NA	701	683
LESS THAN 5 PERCENT	10	NA	7	NA	7	-	3	NA	3	NA	-	NA	-	3
5 TO 9 PERCENT	305	NA	232	NA	203	29	73	NA	73	NA	-	NA	29	44
10 TO 14 PERCENT	870	NA	636	NA	534	101	234	NA	232	NA	2	NA	113	121
15 TO 19 PERCENT	964	NA	682	NA	609	74	282	NA	278	NA	3	NA	139	143
20 TO 24 PERCENT	813	NA	584	NA	492	92	228	NA	227	NA	2	NA	116	113
25 TO 29 PERCENT	441	NA	304	NA	264	39	137	NA	137	NA	-	NA	72	65
30 TO 34 PERCENT	312	NA	220	NA	191	30	92	NA	91	NA	1	NA	51	41
35 TO 39 PERCENT	180	NA	126	NA	106	21	53	NA	53	NA	-	NA	32	22
40 TO 49 PERCENT	173	NA	125	NA	109	16	47	NA	46	NA	2	NA	20	27
50 TO 59 PERCENT	88	NA	63	NA	53	10	25	NA	25	NA	-	NA	11	14
60 PERCENT OR MORE	194	NA	143	NA	124	19	52	NA	52	NA	-	NA	27	25
NOT COMPUTED	16	NA	14	NA	14	-	2	NA	2	NA	-	NA	-	2
NOT REPORTED	480	NA	324	NA	286	38	156	NA	153	NA	3	NA	92	64
MEDIAN	20	NA	20	NA	20	21	20	NA	20	NA	...	NA	21	20
UNITS WITH NO MORTGAGE	3 363	NA	2 442	NA	2 038	405	921	NA	919	NA	2	NA	440	481
LESS THAN 5 PERCENT	119	NA	82	NA	69	13	37	NA	37	NA	-	NA	15	22
5 TO 9 PERCENT	854	NA	598	NA	500	98	256	NA	256	NA	1	NA	122	135
10 TO 14 PERCENT	646	NA	459	NA	369	90	187	NA	186	NA	1	NA	95	92
15 TO 19 PERCENT	411	NA	278	NA	251	27	133	NA	133	NA	-	NA	55	79
20 TO 24 PERCENT	313	NA	245	NA	203	42	68	NA	68	NA	-	NA	28	40
25 TO 29 PERCENT	175	NA	132	NA	100	32	42	NA	42	NA	-	NA	15	28
30 TO 34 PERCENT	124	NA	89	NA	75	14	35	NA	35	NA	-	NA	18	17
35 TO 39 PERCENT	112	NA	83	NA	68	15	29	NA	29	NA	-	NA	20	9
40 TO 49 PERCENT	123	NA	99	NA	79	21	24	NA	24	NA	-	NA	14	10
50 TO 59 PERCENT	79	NA	65	NA	55	10	14	NA	14	NA	-	NA	7	7
60 PERCENT OR MORE	126	NA	106	NA	84	21	20	NA	20	NA	-	NA	13	7
NOT COMPUTED	8	NA	5	NA	5	-	3	NA	3	NA	-	NA	2	1
NOT REPORTED	272	NA	200	NA	179	22	72	NA	72	NA	-	NA	36	36
MEDIAN	14	NA	15	NA	15	14	13	NA	13	NA	...	NA	13	14
PUBLIC OR SUBSIDIZED HOUSING														
SPECIFIED RENTER OCCUPIED[3]	6 821	NA	6 107	NA	5 537	570	714	NA	709	NA	5	NA	334	380
UNITS IN PUBLIC HOUSING PROJECT	618	NA	579	NA	531	48	39	NA	39	NA	-	NA	4	35
PRIVATE HOUSING UNITS	6 148	NA	5 485	NA	4 965	520	663	NA	660	NA	3	NA	323	340
NO GOVERNMENT RENT SUBSIDY	5 853	NA	5 203	NA	4 700	503	650	NA	647	NA	3	NA	319	331
WITH GOVERNMENT RENT SUBSIDY	276	NA	265	NA	251	14	11	NA	11	NA	-	NA	2	8
NOT REPORTED	19	NA	17	NA	13	3	2	NA	2	NA	-	NA	2	1
NOT REPORTED	55	NA	43	NA	41	2	12	NA	10	NA	2	NA	6	5
GROSS RENT														
SPECIFIED RENTER OCCUPIED[3]	6 821	6 469	6 107	6 000	5 537	570	714	469	709	464	5	6	334	380
LESS THAN $80	274	1 349	250	1 235	226	24	24	114	24	113	-	1	5	19
$80 TO $99	213	1 193	191	1 118	156	35	22	75	22	75	-	1	6	16
$100 TO $124	310	2 175	274	2 044	257	17	36	131	36	130	-	1	10	27
$125 TO $149	480		438		390	48	42		42		-		13	29
$150 TO $174	656	986	589	930	515	74	67	56	67	56	-	-	22	46
$175 TO $199	703		630		541	89	73		73		-		33	41
$200 TO $224	748	404	673	384	611	62	74	20	73	20	1	-	39	35
$225 TO $249	679		612		573	39	67		67		-		37	29
$250 TO $274	621		568		533	35	54		54		-		30	23
$275 TO $299	520		490		455	36	30		29		2		15	15
$300 TO $324	403		357		329	28	46		46		-		26	19
$325 TO $349	221		189		178	12	32		32		-		19	13
$350 TO $374	230		202		185	16	28		28		-		19	9
$375 TO $399	138		130		123	6	9		9		-		7	2
$400 TO $449	162		145		139	7	17		17		-		13	4
$450 TO $499	90	113	75	110	67	8	16	3	16	3	-	-	10	6
$500 TO $549	56		53		49	5	3		3		-		2	2
$550 TO $599	31		29		25	5	2		2		-		-	2
$600 TO $699	19		16		16	-	3		3		-		2	2
$700 TO $749	7		6		6	-	1		1		-		-	1
$750 OR MORE	36		33		33	-	3		3		-		2	1
NO CASH RENT	222	249	156	179	131	25	66	70	64	67	2	3	24	42
MEDIAN	221	110	221	111	225	195	219	103	219	103	...	...	243	195
NONSUBSIDIZED RENTER OCCUPIED[4]	5 927	NA	5 263	NA	4 755	508	664	NA	659	NA	5	NA	327	337
LESS THAN $80	74	NA	63	NA	59	3	11	NA	11	NA	-	NA	4	7
$80 TO $99	120	NA	106	NA	83	23	14	NA	14	NA	-	NA	6	8
$100 TO $124	210	NA	176	NA	167	9	34	NA	34	NA	-	NA	10	24
$125 TO $149	381	NA	343	NA	298	44	38	NA	38	NA	-	NA	13	25
$150 TO $174	562	NA	504	NA	436	68	58	NA	58	NA	-	NA	17	40
$175 TO $199	630	NA	562	NA	478	84	68	NA	68	NA	-	NA	33	35
$200 TO $224	675	NA	605	NA	544	60	71	NA	70	NA	1	NA	38	33
$225 TO $249	632	NA	566	NA	527	39	66	NA	66	NA	-	NA	37	29
$250 TO $274	570	NA	518	NA	487	32	52	NA	52	NA	-	NA	30	22
$275 TO $299	493	NA	463	NA	428	36	30	NA	29	NA	2	NA	15	15
$300 TO $324	392	NA	346	NA	320	26	46	NA	46	NA	-	NA	26	19
$325 TO $349	213	NA	181	NA	170	12	32	NA	32	NA	-	NA	19	13
$350 TO $374	226	NA	198	NA	182	16	28	NA	28	NA	-	NA	19	9
$375 TO $399	137	NA	128	NA	121	6	9	NA	9	NA	-	NA	7	2
$400 TO $449	162	NA	145	NA	139	7	17	NA	17	NA	-	NA	13	4
$450 TO $499	87	NA	71	NA	63	8	16	NA	16	NA	-	NA	10	6
$500 TO $549	56	NA	53	NA	49	5	3	NA	3	NA	-	NA	2	2
$550 TO $599	29	NA	28	NA	23	5	2	NA	2	NA	-	NA	-	2
$600 TO $699	19	NA	16	NA	16	-	3	NA	3	NA	-	NA	2	2
$700 TO $749	7	NA	6	NA	6	-	1	NA	1	NA	-	NA	-	1
$750 OR MORE	34	NA	31	NA	31	-	3	NA	3	NA	-	NA	2	1
NO CASH RENT	216	NA	151	NA	126	25	64	NA	62	NA	2	NA	24	40
MEDIAN	233	NA	233	NA	236	204	228	NA	227	NA	...	NA	245	207

[1]LIMITED TO 1-UNIT STRUCTURES ON LESS THAN 10 ACRES AND NO BUSINESS ON PROPERTY.
[2]SUM OF PAYMENTS FOR REAL ESTATE TAXES, PROPERTY INSURANCE, UTILITIES, FUEL, WATER, GARBAGE AND TRASH COLLECTION, AND MORTGAGE AT TIME OF INTERVIEW.
[3]EXCLUDES 1-UNIT STRUCTURES ON 10 ACRES OR MORE.
[4]EXCLUDES 1-UNIT STRUCTURES ON 10 ACRES OR MORE, HOUSING UNITS IN PUBLIC HOUSING PROJECTS, AND HOUSING UNITS WITH GOVERNMENT RENT SUBSIDIES; INCLUDES UNITS WHERE THE SUBSIDIZED/NONSUBSIDIZED STATUS WAS NOT REPORTED.

TABLE B-2. FINANCIAL CHARACTERISTICS OF THE HOUSING INVENTORY: 1979 AND 1970--CONTINUED

(NUMBERS IN THOUSANDS. DATA BASED ON SAMPLE; SEE TEXT. FOR MINIMUM BASE FOR DERIVED FIGURES (PERCENT, MEDIAN, ETC.) AND MEANING OF SYMBOLS, SEE TEXT)

NORTHEAST	TOTAL		URBAN				RURAL							
			TOTAL		INSIDE SMSA'S	OUTSIDE SMSA'S	TOTAL		NONFARM		FARM		INSIDE SMSA'S	OUTSIDE SMSA'S
	1979	1970	1979	1970	1979	1979	1979	1970	1979	1970	1979	1970	1979	1979
GROSS RENT AS PERCENTAGE OF INCOME														
SPECIFIED RENTER OCCUPIED[1]	6 821	NA	6 107	NA	5 537	570	714	NA	709	NA	5	NA	334	380
LESS THAN 10 PERCENT	257	NA	231	NA	209	22	26	NA	26	NA	-	NA	16	11
10 TO 14 PERCENT	741	NA	665	NA	600	65	76	NA	76	NA	-	NA	35	41
15 TO 19 PERCENT	1 024	NA	914	NA	815	100	109	NA	109	NA	-	NA	58	52
20 TO 24 PERCENT	1 019	NA	921	NA	837	84	97	NA	96	NA	2	NA	53	44
25 TO 34 PERCENT	1 263	NA	1 108	NA	1 027	81	155	NA	155	NA	-	NA	67	88
35 TO 49 PERCENT	891	NA	809	NA	731	79	82	NA	81	NA	1	NA	37	44
50 TO 59 PERCENT	354	NA	335	NA	314	21	19	NA	19	NA	-	NA	6	13
60 PERCENT OR MORE	1 003	NA	923	NA	833	90	79	NA	79	NA	-	NA	35	45
NOT COMPUTED	268	NA	199	NA	171	29	69	NA	67	NA	2	NA	27	42
MEDIAN	27	NA	27	NA	27	25	26	NA	26	NA	...	NA	24	27
NONSUBSIDIZED RENTER OCCUPIED[2]	5 927	NA	5 263	NA	4 755	508	664	NA	659	NA	5	NA	327	337
LESS THAN 10 PERCENT	238	NA	212	NA	192	21	25	NA	25	NA	-	NA	15	11
10 TO 14 PERCENT	685	NA	608	NA	547	61	76	NA	76	NA	-	NA	35	41
15 TO 19 PERCENT	902	NA	799	NA	706	93	103	NA	103	NA	-	NA	58	45
20 TO 24 PERCENT	801	NA	716	NA	656	60	85	NA	83	NA	2	NA	52	32
25 TO 34 PERCENT	1 065	NA	924	NA	855	69	141	NA	141	NA	-	NA	67	74
35 TO 49 PERCENT	787	NA	707	NA	637	70	79	NA	78	NA	1	NA	37	42
50 TO 59 PERCENT	300	NA	284	NA	267	17	15	NA	15	NA	-	NA	5	11
60 PERCENT OR MORE	888	NA	817	NA	728	88	71	NA	71	NA	-	NA	31	41
NOT COMPUTED	262	NA	194	NA	166	29	68	NA	65	NA	2	NA	27	40
MEDIAN	27	NA	27	NA	27	26	26	NA	26	NA	...	NA	24	28
CONTRACT RENT														
SPECIFIED RENTER OCCUPIED[1]	6 821	6 469	6 107	6 000	5 537	570	714	469	709	464	5	6	334	380
LESS THAN $80	488	2 365	414	2 150	374	40	74	215	74	213	-	2	21	53
$80 TO $99	369	1 109	332	1 056	290	42	37	53	37	52	-	-	9	28
$100 TO $124	550	1 660	492	1 572	433	59	58	88	58	87	-	1	22	36
$125 TO $149	666		604		522	82	63		63		-		23	40
$150 TO $174	806	703	720	671	638	82	86	32	86	32	-	-	45	41
$175 TO $199	741		674		614	59	67		65		2		34	33
$200 TO $224	701	289	629	279	567	62	73	10	73	10	-	-	34	39
$225 TO $249	593		551		525	26	43		42		1		29	14
$250 TO $274	524		486		461	25	38		38		-		21	18
$275 TO $299	328		302		283	19	26		26		-		16	11
$300 TO $324	219		190		167	23	30		30		-		19	10
$325 TO $349	165		147		137	9	19		19		-		15	4
$350 TO $374	121		110		107	3	11		11		-		10	1
$375 TO $399	93		85		82	3	8		8		-		5	2
$400 TO $449	88		82		76	6	6		6		-		4	2
$450 TO $499	54	94	50	92	48	2	4	2	4	2	-	-	1	3
$500 TO $549	21		19		19	-	2		2		-		1	1
$550 TO $599	21		19		18	1	2		2		-		1	1
$600 TO $699	21		19		19	-	2		2		-		2	-
$700 TO $749	10		10		10	-	-		-		-		-	-
$750 OR MORE	18		16		16	-	2		2		-		1	1
NO CASH RENT	222	249	156	179	131	25	66	70	64	67	2	3	24	42
MEDIAN	189	93	190	94	192	164	177	80-	177	80-	...	...	202	157

[1]EXCLUDES 1-UNIT STRUCTURES ON 10 ACRES OR MORE.
[2]EXCLUDES 1-UNIT STRUCTURES ON 10 ACRES OR MORE, HOUSING UNITS IN PUBLIC HOUSING PROJECTS, AND HOUSING UNITS WITH GOVERNMENT RENT SUBSIDIES; INCLUDES UNITS WHERE THE SUBSIDIZED/NONSUBSIDIZED STATUS WAS NOT REPORTED.

TABLE B-3. UTILIZATION CHARACTERISTICS AND SERVICES AVAILABLE: 1979

(NUMBERS IN THOUSANDS. DATA BASED ON SAMPLE, SEE TEXT. FOR MINIMUM BASE FOR DERIVED FIGURES (PERCENT, MEDIAN, ETC.) AND MEANING OF SYMBOLS, SEE TEXT)

NORTHEAST	TOTAL	URBAN			RURAL				
		TOTAL	INSIDE SMSA'S	OUTSIDE SMSA'S	TOTAL	NONFARM	FARM	INSIDE SMSA'S	OUTSIDE SMSA'S
ALL OCCUPIED HOUSING UNITS	17 123	13 310	11 744	1 565	3 813	3 678	135	1 764	2 049
BEDROOM PRIVACY									
OWNER OCCUPIED	10 256	7 200	6 204	995	3 056	2 933	123	1 414	1 643
BEDROOMS:									
NONE AND 1	485	376	333	43	108	108	1	38	70
2 OR MORE	9 771	6 823	5 871	952	2 948	2 825	123	1 376	1 572
NONE LACKING PRIVACY	9 193	6 475	5 578	897	2 718	2 611	107	1 280	1 438
1 OR MORE LACKING PRIVACY[1]	540	321	266	55	219	204	15	89	130
BATHROOM ACCESSED THROUGH BEDROOM[2]	224	131	111	20	93	87	6	42	51
OTHER ROOM ACCESSED THROUGH BEDROOM	424	249	208	41	174	161	14	64	110
NOT REPORTED	38	28	28	-	10	10	1	7	4
RENTER OCCUPIED	6 867	6 110	5 540	570	757	745	12	350	407
BEDROOMS:									
NONE AND 1	2 942	2 720	2 488	232	223	220	3	93	130
2 OR MORE	3 924	3 390	3 052	338	534	525	9	257	277
NONE LACKING PRIVACY	3 460	2 986	2 675	311	474	466	8	229	245
1 OR MORE LACKING PRIVACY[1]	460	399	372	27	60	60	1	29	32
BATHROOM ACCESSED THROUGH BEDROOM[2]	285	247	231	15	38	37	1	18	20
OTHER ROOM ACCESSED THROUGH BEDROOM	357	312	290	22	45	45	1	22	23
NOT REPORTED	5	5	5	-	-	-	-	-	-
EXTERMINATION SERVICE									
OWNER OCCUPIED	10 256	7 200	6 204	995	3 056	2 933	123	1 414	1 643
OCCUPIED 3 MONTHS OR LONGER	10 057	7 079	6 104	975	2 979	2 855	123	1 373	1 606
NO SIGNS OF MICE OR RATS	9 295	6 688	5 763	925	2 607	2 520	87	1 217	1 390
WITH SIGNS OF MICE OR RATS	687	332	290	42	356	320	36	148	208
WITH REGULAR EXTERMINATION SERVICE	50	45	44	2	5	5	-	4	1
WITH IRREGULAR EXTERMINATION SERVICE	90	83	80	3	6	6	-	5	2
NO EXTERMINATION SERVICE	532	196	159	37	336	300	36	135	201
NOT REPORTED	16	7	7	-	9	9	-	4	5
NOT REPORTED	75	59	51	8	16	15	1	8	8
OCCUPIED LESS THAN 3 MONTHS	198	121	100	20	78	78	-	41	37
RENTER OCCUPIED	6 867	6 110	5 540	570	757	745	12	350	407
OCCUPIED 3 MONTHS OR LONGER	6 211	5 555	5 060	495	655	644	11	297	359
NO SIGNS OF MICE OR RATS	5 178	4 620	4 157	463	558	549	9	254	304
WITH SIGNS OF MICE OR RATS	967	877	850	27	90	88	2	39	51
WITH REGULAR EXTERMINATION SERVICE	184	184	184	-	1	1	-	-	1
WITH IRREGULAR EXTERMINATION SERVICE	286	277	270	7	9	9	-	2	7
NO EXTERMINATION SERVICE	485	406	387	19	80	77	2	37	43
NOT REPORTED	11	10	9	2	1	1	-	-	1
NOT REPORTED	66	59	54	5	7	7	-	4	3
OCCUPIED LESS THAN 3 MONTHS	656	555	480	75	101	101	1	53	48
BOARDED-UP BUILDINGS ON SAME STREET									
OWNER OCCUPIED	10 256	7 200	6 204	995	3 056	2 933	123	1 414	1 643
YES	381	313	297	16	68	66	2	31	36
NO	9 864	6 881	5 902	979	2 984	2 863	121	1 381	1 603
NOT REPORTED	10	5	5	-	5	4	1	1	4
RENTER OCCUPIED	6 867	6 110	5 540	570	757	745	12	350	407
YES	894	869	833	35	25	23	2	16	10
NO	5 947	5 220	4 685	534	728	718	9	332	396
NOT REPORTED	26	22	22	-	4	4	-	2	2

[1]FIGURES MAY NOT ADD TO TOTAL BECAUSE MORE THAN 1 CONDITION MAY BE REPORTED FOR THE SAME HOUSING UNIT.
[2]LIMITED TO HOUSING UNITS WITH ONLY 1 FLUSH TOILET.

TABLE B-4. SELECTED STRUCTURAL CHARACTERISTICS AND DEFICIENCIES: 1979

(NUMBERS IN THOUSANDS. DATA BASED ON SAMPLE, SEE TEXT. FOR MINIMUM BASE FOR DERIVED FIGURES (PERCENT, MEDIAN, ETC.) AND MEANING OF SYMBOLS, SEE TEXT)

NORTHEAST	TOTAL	URBAN			RURAL				
		TOTAL	INSIDE SMSA'S	OUTSIDE SMSA'S	TOTAL	NONFARM	FARM	INSIDE SMSA'S	OUTSIDE SMSA'S
ALL OCCUPIED HOUSING UNITS	17 123	13 310	11 744	1 565	3 813	3 678	135	1 764	2 049
ELECTRIC WIRING									
OWNER OCCUPIED	10 256	7 200	6 204	995	3 056	2 933	123	1 414	1 643
ALL WIRING CONCEALED IN WALLS OR METAL COVERINGS	9 970	7 019	6 050	969	2 951	2 836	115	1 373	1 578
SOME OR ALL WIRING EXPOSED	257	158	132	26	99	91	8	36	62
NOT REPORTED	29	23	23	-	6	6	1	4	2
RENTER OCCUPIED	6 867	6 110	5 540	570	757	745	12	350	407
ALL WIRING CONCEALED IN WALLS OR METAL COVERINGS	6 621	5 898	5 353	546	722	711	11	338	384
SOME OR ALL WIRING EXPOSED	230	198	174	24	32	32	1	9	23
NOT REPORTED	16	14	14	-	2	2	-	2	-
ELECTRIC WALL OUTLETS									
OWNER OCCUPIED	10 256	7 200	6 204	995	3 056	2 933	123	1 414	1 643
WITH WORKING OUTLETS IN EACH ROOM	9 960	7 029	6 076	954	2 931	2 821	110	1 370	1 560
LACKING WORKING OUTLETS IN SOME OR ALL ROOMS	272	153	111	42	119	106	13	39	80
NOT REPORTED	24	18	18	-	6	6	1	4	2
RENTER OCCUPIED	6 867	6 110	5 540	570	757	745	12	350	407
WITH WORKING OUTLETS IN EACH ROOM	6 590	5 861	5 313	548	729	717	12	340	389
LACKING WORKING OUTLETS IN SOME OR ALL ROOMS	264	236	214	22	28	28	-	10	18
NOT REPORTED	14	14	14	-	-	-	-	-	-
ELECTRIC FUSES AND CIRCUIT BREAKERS[1]									
OWNER OCCUPIED	10 057	7 079	6 104	975	2 979	2 855	123	1 373	1 606
NO BLOWN FUSES OR TRIPPED BREAKER SWITCHES	8 644	6 103	5 250	853	2 541	2 438	103	1 167	1 373
WITH BLOWN FUSES OR TRIPPED BREAKER SWITCHES[2]	1 308	892	779	114	416	397	19	194	221
1 TIME	710	483	424	59	227	222	5	94	132
2 TIMES	267	186	159	28	81	74	7	39	42
3 TIMES OR MORE	293	192	169	24	100	93	7	57	44
NOT REPORTED	38	31	28	3	7	7	-	4	3
DON'T KNOW	30	24	21	3	6	6	-	3	3
NOT REPORTED	75	59	54	5	16	14	2	8	8
RENTER OCCUPIED	6 211	5 555	5 060	495	655	644	11	297	359
NO BLOWN FUSES OR TRIPPED BREAKER SWITCHES	5 428	4 851	4 425	426	577	569	9	263	315
WITH BLOWN FUSES OR TRIPPED BREAKER SWITCHES[2]	693	627	570	57	66	63	2	29	37
1 TIME	322	282	256	26	40	37	2	19	21
2 TIMES	155	148	137	12	6	6	-	4	2
3 TIMES OR MORE	186	167	151	15	19	19	-	6	13
NOT REPORTED	31	30	27	3	1	1	-	-	1
DON'T KNOW	21	15	8	7	5	5	-	1	4
NOT REPORTED	69	62	57	5	7	7	-	4	3
BASEMENT									
OWNER OCCUPIED	10 256	7 200	6 204	995	3 056	2 933	123	1 414	1 643
WITH BASEMENT	8 817	6 447	5 559	887	2 371	2 255	116	1 125	1 246
NO BASEMENT	1 439	753	645	108	686	678	8	289	397
RENTER OCCUPIED	6 867	6 110	5 540	570	757	745	12	350	407
WITH BASEMENT	5 708	5 227	4 756	471	480	472	9	225	256
NO BASEMENT	1 159	883	784	98	276	273	3	125	151
ROOF									
OWNER OCCUPIED	10 256	7 200	6 204	995	3 056	2 933	123	1 414	1 643
NO SIGNS OF WATER LEAKAGE	9 660	6 784	5 858	926	2 876	2 765	111	1 340	1 536
WITH SIGNS OF WATER LEAKAGE	486	321	253	67	166	154	12	65	100
DON'T KNOW	64	62	62	-	2	2	-	1	2
NOT REPORTED	45	33	32	1	12	11	1	8	5
RENTER OCCUPIED	6 867	6 110	5 540	570	757	745	12	350	407
NO SIGNS OF WATER LEAKAGE	5 223	4 558	4 096	462	665	657	8	313	352
WITH SIGNS OF WATER LEAKAGE	637	565	507	58	72	68	4	28	44
DON'T KNOW	977	958	912	46	19	19	-	9	11
NOT REPORTED	29	29	25	3	1	1	-	1	-
INTERIOR WALLS AND CEILINGS									
OWNER OCCUPIED	10 256	7 200	6 204	995	3 056	2 933	123	1 414	1 643
OPEN CRACKS OR HOLES:									
NO OPEN CRACKS OR HOLES	9 930	6 969	6 008	962	2 961	2 845	116	1 378	1 583
WITH OPEN CRACKS OR HOLES	320	225	192	33	95	87	8	35	59
NOT REPORTED	6	5	5	-	1	1	-	-	1
BROKEN PLASTER:									
NO BROKEN PLASTER	9 990	7 018	6 049	969	2 972	2 858	114	1 385	1 587
WITH BROKEN PLASTER	260	177	150	27	83	74	10	29	55
NOT REPORTED	6	5	5	-	1	1	-	-	1
PEELING PAINT:									
NO PEELING PAINT	9 961	6 988	6 026	962	2 973	2 858	115	1 386	1 587
WITH PEELING PAINT	285	204	171	33	81	73	8	27	55
NOT REPORTED	10	7	7	-	2	2	1	1	2
RENTER OCCUPIED	6 867	6 110	5 540	570	757	745	12	350	407
OPEN CRACKS OR HOLES:									
NO OPEN CRACKS OR HOLES	5 915	5 229	4 724	505	686	674	12	320	366
WITH OPEN CRACKS OR HOLES	929	859	795	63	70	70	-	30	40
NOT REPORTED	23	22	21	2	1	1	-	-	1
BROKEN PLASTER:									
NO BROKEN PLASTER	6 171	5 456	4 944	512	715	703	12	334	381
WITH BROKEN PLASTER	674	634	578	56	40	40	-	16	24
NOT REPORTED	22	20	19	2	2	2	-	-	2
PEELING PAINT:									
NO PEELING PAINT	5 988	5 279	4 761	518	709	697	12	329	381
WITH PEELING PAINT	868	821	769	52	47	47	-	21	25
NOT REPORTED	11	10	10	-	1	1	-	-	1

[1] LIMITED TO HOUSING UNITS OCCUPIED 3 MONTHS OR LONGER.
[2] MUST HAVE OCCURRED DURING THE LAST 3 MONTHS.

TABLE B-4. SELECTED STRUCTURAL CHARACTERISTICS AND DEFICIENCIES: 1979--CONTINUED

(NUMBERS IN THOUSANDS. DATA BASED ON SAMPLE, SEE TEXT. FOR MINIMUM BASE FOR DERIVED FIGURES (PERCENT, MEDIAN, ETC.) AND MEANING OF SYMBOLS, SEE TEXT)

NORTHEAST	TOTAL	URBAN			RURAL				
		TOTAL	INSIDE SMSA'S	OUTSIDE SMSA'S	TOTAL	NONFARM	FARM	INSIDE SMSA'S	OUTSIDE SMSA'S
ALL OCCUPIED HOUSING UNITS--CONTINUED									
INTERIOR FLOORS									
OWNER OCCUPIED	10 256	7 200	6 204	995	3 056	2 933	123	1 414	1 643
NO HOLES IN FLOOR	10 122	7 111	6 122	989	3 012	2 891	120	1 394	1 618
WITH HOLES IN FLOOR	82	54	49	5	28	25	2	16	12
NOT REPORTED	52	35	33	2	17	16	1	4	12
RENTER OCCUPIED	6 867	6 110	5 540	570	757	745	12	350	407
NO HOLES IN FLOOR	6 523	5 792	5 250	542	730	719	12	338	392
WITH HOLES IN FLOOR	266	243	222	21	23	23	-	9	13
NOT REPORTED	79	75	68	7	4	4	-	2	2
2 OR MORE UNITS IN STRUCTURE	7 089	6 600	6 066	535	488	485	3	227	262
COMMON STAIRWAYS									
OWNER OCCUPIED	1 233	1 136	1 050	86	97	97	-	31	65
WITH COMMON STAIRWAYS	957	920	861	58	37	37	-	10	27
NO LOOSE STEPS	891	860	817	43	31	31	-	10	21
RAILINGS NOT LOOSE	811	784	749	35	26	26	-	7	20
RAILINGS LOOSE	44	42	41	2	2	2	-	-	2
NO RAILINGS	33	30	24	6	3	3	-	3	-
NOT REPORTED	4	4	4	-	-	-	-	-	-
LOOSE STEPS	29	28	23	5	1	1	-	-	1
RAILINGS NOT LOOSE	25	25	20	5	1	1	-	-	1
RAILINGS LOOSE	2	2	2	-	-	-	-	-	-
NO RAILINGS	2	2	2	-	-	-	-	-	-
NOT REPORTED	-	-	-	-	-	-	-	-	-
NOT REPORTED	37	31	21	10	5	5	-	1	5
NO COMMON STAIRWAYS	276	216	188	28	59	59	-	21	38
RENTER OCCUPIED	5 856	5 464	5 016	448	392	389	3	195	196
WITH COMMON STAIRWAYS	5 135	4 884	4 529	355	251	250	1	110	141
NO LOOSE STEPS	4 678	4 446	4 129	317	232	231	1	100	131
RAILINGS NOT LOOSE	4 249	4 050	3 756	295	199	198	1	84	115
RAILINGS LOOSE	299	285	269	16	14	14	-	5	9
NO RAILINGS	115	99	94	5	16	16	-	9	7
NOT REPORTED	14	12	10	2	2	2	-	2	-
LOOSE STEPS	403	391	362	30	11	11	-	5	6
RAILINGS NOT LOOSE	256	250	227	23	6	6	-	3	4
RAILINGS LOOSE	137	133	126	7	4	4	-	2	2
NO RAILINGS	8	7	7	-	1	1	-	-	1
NOT REPORTED	2	2	2	-	-	-	-	-	-
NOT REPORTED	55	47	39	8	8	8	-	5	3
NO COMMON STAIRWAYS	721	580	487	93	141	139	2	85	56
LIGHT FIXTURES IN PUBLIC HALLS									
OWNER OCCUPIED	1 233	1 136	1 050	86	97	97	-	31	65
WITH PUBLIC HALLS	781	762	735	27	19	19	-	7	12
WITH LIGHT FIXTURES	764	746	723	23	18	18	-	7	11
ALL IN WORKING ORDER	754	735	712	23	18	18	-	7	11
SOME IN WORKING ORDER	9	9	9	-	-	-	-	-	-
NONE IN WORKING ORDER	2	2	2	-	-	-	-	-	-
NOT REPORTED	-	-	-	-	-	-	-	-	-
NO LIGHT FIXTURES	17	16	12	3	1	1	-	-	1
NO PUBLIC HALLS	417	345	295	50	72	72	-	23	49
NOT REPORTED	35	29	19	10	5	5	-	1	5
RENTER OCCUPIED	5 856	5 464	5 016	448	392	389	3	195	196
WITH PUBLIC HALLS	4 736	4 545	4 263	283	191	191	1	79	112
WITH LIGHT FIXTURES	4 681	4 494	4 215	279	187	187	1	77	111
ALL IN WORKING ORDER	4 204	4 028	3 770	258	176	175	1	72	104
SOME IN WORKING ORDER	442	430	412	18	11	11	-	5	6
NONE IN WORKING ORDER	34	34	30	3	-	-	-	-	-
NOT REPORTED	2	2	2	-	-	-	-	-	-
NO LIGHT FIXTURES	55	51	48	3	4	4	-	2	2
NO PUBLIC HALLS	1 074	881	724	157	193	191	2	112	81
NOT REPORTED	45	38	30	8	7	7	-	4	3
ALL OCCUPIED HOUSING UNITS	17 123	13 310	11 744	1 565	3 813	3 678	135	1 764	2 049
OVERALL OPINION OF STRUCTURE									
OWNER OCCUPIED	10 256	7 200	6 204	995	3 056	2 933	123	1 414	1 643
EXCELLENT	4 872	3 334	2 864	470	1 537	1 499	38	750	788
GOOD	4 577	3 307	2 862	445	1 271	1 209	61	567	703
FAIR	706	484	415	69	222	201	21	83	139
POOR	68	49	39	10	20	18	2	11	9
NOT REPORTED	33	26	25	2	6	6	1	3	4
RENTER OCCUPIED	6 867	6 110	5 540	570	757	745	12	350	407
EXCELLENT	1 578	1 346	1 201	145	232	227	5	121	111
GOOD	3 055	2 711	2 455	256	343	338	5	152	191
FAIR	1 769	1 623	1 475	149	146	144	2	61	85
POOR	443	409	389	20	34	34	-	15	19
NOT REPORTED	22	20	20	-	2	2	-	2	-

TABLE B-4. SELECTED STRUCTURAL CHARACTERISTICS AND DEFICIENCIES: 1979--CONTINUED

(NUMBERS IN THOUSANDS. DATA BASED ON SAMPLE, SEE TEXT. FOR MINIMUM BASE FOR DERIVED FIGURES (PERCENT, MEDIAN, ETC.) AND MEANING OF SYMBOLS, SEE TEXT)

NORTHEAST	TOTAL	URBAN			RURAL				
		TOTAL	INSIDE SMSA'S	OUTSIDE SMSA'S	TOTAL	NONFARM	FARM	INSIDE SMSA'S	OUTSIDE SMSA'S
UNITS OCCUPIED LAST WINTER	15 173	11 752	10 395	1 357	3 421	3 290	131	1 566	1 855
INSUFFICIENT HEAT									
ADDITIONAL HEAT SOURCE:									
OWNER OCCUPIED	9 755	6 890	5 940	950	2 865	2 744	121	1 313	1 553
WITH SPECIFIED HEATING EQUIPMENT[1]	9 531	6 835	5 910	925	2 695	2 590	106	1 279	1 416
NO ADDITIONAL HEAT SOURCE USED	8 765	6 313	5 457	855	2 453	2 357	96	1 160	1 292
USED KITCHEN STOVE, FIREPLACE, OR PORTABLE HEATER	614	433	375	58	180	172	9	91	89
NOT REPORTED	152	89	77	12	62	61	1	27	35
LACKING SPECIFIED HEATING EQUIPMENT OR NONE	225	55	30	25	170	155	16	34	137
RENTER OCCUPIED	5 418	4 862	4 455	407	556	546	10	254	302
WITH SPECIFIED HEATING EQUIPMENT[1]	5 341	4 815	4 416	398	526	518	9	248	279
NO ADDITIONAL HEAT SOURCE USED	4 243	3 801	3 490	311	442	435	7	217	226
USED KITCHEN STOVE, FIREPLACE, OR PORTABLE HEATER	969	893	823	70	77	76	1	30	47
NOT REPORTED	129	122	104	18	7	6	1	1	6
LACKING SPECIFIED HEATING EQUIPMENT OR NONE	77	47	39	8	29	29	1	6	23
ROOMS LACKING SPECIFIED HEAT SOURCE:									
OWNER OCCUPIED	9 755	6 890	5 940	950	2 865	2 744	121	1 313	1 553
WITH SPECIFIED HEATING EQUIPMENT[1]	9 531	6 835	5 910	925	2 695	2 590	106	1 279	1 416
NO ROOMS LACKING AIR DUCTS, REGISTERS, RADIATORS, OR HEATERS	8 251	6 063	5 327	735	2 188	2 124	64	1 106	1 082
ROOMS LACKING AIR DUCTS, REGISTERS, RADIATORS, OR HEATERS	1 131	685	507	179	446	406	40	147	299
1 ROOM	473	335	264	70	138	130	8	53	86
2 ROOMS	269	156	118	38	112	103	10	40	73
3 ROOMS OR MORE	390	194	124	70	196	173	22	55	141
NOT REPORTED	148	87	76	12	61	59	1	26	35
LACKING SPECIFIED HEATING EQUIPMENT OR NONE	225	55	30	25	170	155	16	34	137
RENTER OCCUPIED	5 418	4 862	4 455	407	556	546	10	254	302
WITH SPECIFIED HEATING EQUIPMENT[1]	5 341	4 815	4 416	398	526	518	9	248	279
NO ROOMS LACKING AIR DUCTS, REGISTERS, RADIATORS, OR HEATERS	4 555	4 131	3 850	281	425	419	6	211	213
ROOMS LACKING AIR DUCTS, REGISTERS, RADIATORS, OR HEATERS	656	563	465	98	94	91	2	36	58
1 ROOM	278	244	207	37	34	34	1	13	22
2 ROOMS	181	154	123	31	27	25	2	9	18
3 ROOMS OR MORE	197	164	134	30	33	33	-	14	19
NOT REPORTED	129	121	102	20	8	7	1	1	7
LACKING SPECIFIED HEATING EQUIPMENT OR NONE	77	47	39	8	29	29	1	6	23
HOUSING UNIT UNCOMFORTABLY COLD:									
OWNER OCCUPIED	9 755	6 890	5 940	950	2 865	2 744	121	1 313	1 553
WITH SPECIFIED HEATING EQUIPMENT[1]	9 531	6 835	5 910	925	2 695	2 590	106	1 279	1 416
LACKING SPECIFIED HEATING EQUIPMENT OR NONE	225	55	30	25	170	155	16	34	137
HOUSING UNIT NOT UNCOMFORTABLY COLD FOR 24 HOURS OR MORE	191	43	21	22	148	134	13	27	121
HOUSING UNIT UNCOMFORTABLY COLD FOR 24 HOURS OR MORE	17	3	2	2	13	13	1	3	10
NOT REPORTED	17	8	7	2	9	7	1	4	5
RENTER OCCUPIED	5 418	4 862	4 455	407	556	546	10	254	302
WITH SPECIFIED HEATING EQUIPMENT[1]	5 341	4 815	4 416	398	526	518	9	248	279
LACKING SPECIFIED HEATING EQUIPMENT OR NONE	77	47	39	8	29	29	1	6	23
HOUSING UNIT NOT UNCOMFORTABLY COLD FOR 24 HOURS OR MORE	45	22	17	5	23	22	1	4	20
HOUSING UNIT UNCOMFORTABLY COLD FOR 24 HOURS OR MORE	21	17	14	3	4	4	-	2	2
NOT REPORTED	11	8	8	-	2	2	-	1	2

[1]EXCLUDES ROOM HEATERS WITHOUT FLUE OR VENT, FIREPLACES, STOVES, AND PORTABLE HEATERS.

TABLE B-5. SELECTED NEIGHBORHOOD CHARACTERISTICS: 1979

(NUMBERS IN THOUSANDS. DATA BASED ON SAMPLE, SEE TEXT. FOR MINIMUM BASE FOR DERIVED FIGURES (PERCENT, MEDIAN, ETC.) AND MEANING OF SYMBOLS, SEE TEXT)

NORTHEAST	TOTAL	URBAN			RURAL				
		TOTAL	INSIDE SMSA'S	OUTSIDE SMSA'S	TOTAL	NONFARM	FARM	INSIDE SMSA'S	OUTSIDE SMSA'S
NEIGHBORHOOD CONDITIONS									
OWNER OCCUPIED	10 256	7 200	6 204	995	3 056	2 933	123	1 414	1 643
NO STREET OR HIGHWAY NOISE	6 532	4 465	3 882	584	2 066	1 979	88	952	1 115
WITH STREET OR HIGHWAY NOISE	3 698	2 715	2 303	412	983	948	35	459	523
NOT BOTHERSOME	2 056	1 431	1 184	248	625	599	25	294	331
BOTHERSOME	1 603	1 248	1 084	164	356	346	10	163	193
WOULD NOT LIKE TO MOVE	1 182	896	784	111	286	277	9	131	155
WOULD LIKE TO MOVE	420	351	298	52	69	69	1	32	38
NOT REPORTED	2	2	2	-	-	-	-	-	-
NOT REPORTED	38	36	36	-	2	2	-	2	-
NOT REPORTED	27	20	20	-	7	6	1	3	5
NO STREETS IN NEED OF REPAIR	8 099	5 846	5 004	842	2 253	2 169	83	1 037	1 216
WITH STREETS IN NEED OF REPAIR	2 122	1 327	1 174	153	795	755	39	373	422
NOT BOTHERSOME	650	404	352	52	246	231	15	97	149
BOTHERSOME	1 435	895	795	99	540	515	24	271	269
WOULD NOT LIKE TO MOVE	1 218	747	661	86	471	446	24	232	239
WOULD LIKE TO MOVE	214	145	131	13	69	69	-	39	30
NOT REPORTED	3	3	3	-	-	-	-	-	-
NOT REPORTED	37	29	27	2	9	9	-	5	4
NOT REPORTED	35	27	27	-	9	8	1	4	5
NO COMMERCIAL OR NONRESIDENTIAL ACTIVITIES	8 131	5 503	4 723	780	2 628	2 520	108	1 200	1 428
WITH COMMERCIAL OR NONRESIDENTIAL ACTIVITIES	2 090	1 670	1 455	216	420	405	15	211	208
NOT BOTHERSOME	1 642	1 297	1 140	157	345	332	12	177	168
BOTHERSOME	405	337	279	59	68	65	2	32	36
WOULD NOT LIKE TO MOVE	286	239	200	39	46	44	2	22	25
WOULD LIKE TO MOVE	119	98	78	20	21	21	-	9	12
NOT REPORTED	1	-	-	-	1	1	-	1	-
NOT REPORTED	43	35	35	-	7	7	-	3	4
NOT REPORTED	35	26	26	-	9	8	1	3	6
NO ODORS, SMOKE, OR GAS	9 316	6 453	5 546	907	2 863	2 747	116	1 320	1 543
WITH ODORS, SMOKE, OR GAS	900	716	632	85	184	177	6	90	94
NOT BOTHERSOME	263	197	166	31	66	63	2	28	37
BOTHERSOME	622	507	453	54	116	112	4	61	55
WOULD NOT LIKE TO MOVE	435	363	321	42	72	70	2	36	36
WOULD LIKE TO MOVE	181	137	129	8	44	41	2	25	19
NOT REPORTED	7	7	3	3	-	-	-	-	-
NOT REPORTED	15	13	13	-	2	2	-	1	2
NOT REPORTED	39	30	27	3	10	9	1	3	6
NO NEIGHBORHOOD CRIME	8 284	5 574	4 726	847	2 710	2 599	111	1 240	1 470
WITH NEIGHBORHOOD CRIME	1 927	1 594	1 448	146	333	321	12	168	165
NOT BOTHERSOME	467	381	340	41	85	80	6	32	54
BOTHERSOME	1 430	1 187	1 084	103	243	237	6	133	110
WOULD NOT LIKE TO MOVE	1 084	879	800	78	206	200	6	112	94
WOULD LIKE TO MOVE	337	300	275	25	37	37	-	20	17
NOT REPORTED	9	9	9	-	-	-	-	-	-
NOT REPORTED	30	25	23	2	5	5	-	4	1
NOT REPORTED	45	32	30	2	14	13	1	5	9
NO TRASH, LITTER, OR JUNK	8 916	6 200	5 304	895	2 716	2 609	107	1 243	1 474
WITH TRASH, LITTER, OR JUNK	1 302	970	873	97	332	317	15	169	164
NOT BOTHERSOME	271	193	168	25	78	76	2	44	35
BOTHERSOME	1 004	756	684	72	248	236	12	120	128
WOULD NOT LIKE TO MOVE	763	548	495	53	215	204	12	104	111
WOULD LIKE TO MOVE	228	196	179	16	32	32	-	16	16
NOT REPORTED	13	12	9	3	1	1	-	-	1
NOT REPORTED	27	21	21	-	6	5	1	5	1
NOT REPORTED	38	30	27	3	8	6	1	3	5
NO BOARDED-UP OR ABANDONED STRUCTURES	9 520	6 621	5 668	953	2 899	2 781	118	1 346	1 553
WITH BOARDED-UP OR ABANDONED STRUCTURES	704	554	511	42	150	145	5	65	85
NOT BOTHERSOME	339	242	216	26	97	94	3	44	53
BOTHERSOME	339	291	277	15	47	47	1	18	30
WOULD NOT LIKE TO MOVE	232	192	180	12	40	40	1	14	27
WOULD LIKE TO MOVE	104	97	93	3	7	7	-	4	3
NOT REPORTED	3	3	3	-	-	-	-	-	-
NOT REPORTED	26	21	19	2	6	5	1	3	2
NOT REPORTED	32	25	25	-	7	6	1	3	5
RENTER OCCUPIED	6 867	6 110	5 540	570	757	745	12	350	407
NO STREET OR HIGHWAY NOISE	3 704	3 223	2 961	262	481	473	8	218	263
WITH STREET OR HIGHWAY NOISE	3 149	2 874	2 566	308	275	271	4	131	144
NOT BOTHERSOME	1 770	1 596	1 423	173	174	172	2	84	90
BOTHERSOME	1 351	1 254	1 122	131	97	95	2	45	52
WOULD NOT LIKE TO MOVE	830	767	674	93	63	62	2	31	32
WOULD LIKE TO MOVE	519	485	447	38	34	34	-	13	20
NOT REPORTED	2	2	2	-	-	-	-	-	-
NOT REPORTED	28	24	20	3	4	4	-	2	2
NOT REPORTED	14	13	13	-	1	1	-	1	-
NO STREETS IN NEED OF REPAIR	5 318	4 712	4 257	455	606	598	8	284	322
WITH STREETS IN NEED OF REPAIR	1 519	1 369	1 254	115	149	146	4	65	84
NOT BOTHERSOME	575	525	477	48	50	48	2	17	33
BOTHERSOME	918	821	760	60	98	95	2	48	50
WOULD NOT LIKE TO MOVE	648	572	523	49	76	74	2	37	39
WOULD LIKE TO MOVE	268	247	235	11	21	21	-	11	10
NOT REPORTED	2	2	2	-	-	-	-	-	-
NOT REPORTED	25	23	17	7	2	2	-	1	1
NOT REPORTED	30	29	29	-	2	2	-	1	1
NO COMMERCIAL OR NONRESIDENTIAL ACTIVITIES	3 970	3 419	3 022	397	551	541	10	247	304
WITH COMMERCIAL OR NONRESIDENTIAL ACTIVITIES	2 875	2 671	2 498	173	204	203	2	102	102
NOT BOTHERSOME	2 536	2 368	2 219	149	168	166	2	85	83
BOTHERSOME	312	281	257	24	31	31	-	16	15
WOULD NOT LIKE TO MOVE	166	166	156	10	20	20	-	11	9
WOULD LIKE TO MOVE	124	113	101	12	11	11	-	5	6
NOT REPORTED	2	2	-	2	-	-	-	-	-
NOT REPORTED	27	22	22	-	5	5	-	1	4
NOT REPORTED	22	20	20	-	2	2	-	1	1

TABLE B-5. SELECTED NEIGHBORHOOD CHARACTERISTICS: 1979--CONTINUED

(NUMBERS IN THOUSANDS. DATA BASED ON SAMPLE, SEE TEXT. FOR MINIMUM BASE FOR DERIVED FIGURES (PERCENT, MEDIAN, ETC.) AND MEANING OF SYMBOLS, SEE TEXT)

NORTHEAST	TOTAL	URBAN			RURAL				
		TOTAL	INSIDE SMSA'S	OUTSIDE SMSA'S	TOTAL	NONFARM	FARM	INSIDE SMSA'S	OUTSIDE SMSA'S
NEIGHBORHOOD CONDITIONS--CONTINUED									
RENTER OCCUPIED--CONTINUED									
NO ODORS, SMOKE, OR GAS	5 970	5 258	4 737	521	712	701	11	330	382
WITH ODORS, SMOKE, OR GAS	879	836	787	49	44	43	1	20	24
NOT BOTHERSOME	271	256	243	13	16	16	-	7	9
BOTHERSOME	586	560	523	36	27	26	1	12	14
WOULD NOT LIKE TO MOVE	316	302	274	28	14	13	1	9	6
WOULD LIKE TO MOVE	267	254	245	9	13	13	-	4	9
NOT REPORTED	4	4	4	-	-	-	-	-	-
NOT REPORTED	22	21	21	-	1	1	-	-	1
NOT REPORTED	18	16	16	-	2	2	-	1	1
NO NEIGHBORHOOD CRIME	4 838	4 158	3 695	463	680	669	11	304	375
WITH NEIGHBORHOOD CRIME	1 987	1 914	1 809	105	73	72	1	44	29
NOT BOTHERSOME	539	518	480	37	21	21	-	10	11
BOTHERSOME	1 431	1 381	1 315	66	50	49	1	33	17
WOULD NOT LIKE TO MOVE	728	693	662	30	36	35	1	24	12
WOULD LIKE TO MOVE	696	682	646	36	14	14	-	10	5
NOT REPORTED	7	7	7	-	-	-	-	-	-
NOT REPORTED	18	15	14	2	2	2	-	1	2
NOT REPORTED	42	38	36	2	4	4	-	2	2
NO TRASH, LITTER, OR JUNK	5 129	4 443	3 963	480	686	678	9	321	365
WITH TRASH, LITTER, OR JUNK	1 717	1 647	1 557	90	70	67	3	28	42
NOT BOTHERSOME	480	460	441	19	20	19	1	9	11
BOTHERSOME	1 208	1 159	1 093	66	49	46	2	19	29
WOULD NOT LIKE TO MOVE	692	655	614	41	36	34	2	14	23
WOULD LIKE TO MOVE	506	494	468	25	12	12	-	6	7
NOT REPORTED	10	10	10	-	-	-	-	-	-
NOT REPORTED	29	29	24	5	1	1	-	-	1
NOT REPORTED	21	20	20	-	1	1	-	1	-
NO BOARDED-UP OR ABANDONED STRUCTURES	5 687	4 974	4 458	515	714	702	12	333	381
WITH BOARDED-UP OR ABANDONED STRUCTURES	1 159	1 117	1 062	55	42	42	-	16	26
NOT BOTHERSOME	617	585	545	40	33	33	-	15	18
BOTHERSOME	518	510	498	12	8	8	-	1	7
WOULD NOT LIKE TO MOVE	246	237	229	9	8	8	-	1	7
WOULD LIKE TO MOVE	271	271	268	3	-	-	-	-	-
NOT REPORTED	2	2	2	-	-	-	-	-	-
NOT REPORTED	24	22	19	3	2	2	-	1	1
NOT REPORTED	21	20	20	-	1	1	-	1	-
NEIGHBORHOOD CONDITIONS AND WISH TO MOVE[1]									
OWNER OCCUPIED	10 256	7 200	6 204	995	3 056	2 933	123	1 414	1 643
NO NEIGHBORHOOD CONDITIONS	3 880	2 647	2 291	357	1 233	1 188	44	560	672
WITH NEIGHBORHOOD CONDITIONS	6 351	4 534	3 896	639	1 816	1 738	78	851	966
NOT BOTHERSOME	2 223	1 512	1 229	283	711	680	31	316	395
BOTHERSOME	4 057	2 966	2 612	354	1 091	1 045	46	524	567
WOULD NOT LIKE TO MOVE	3 142	2 229	1 962	267	913	870	43	434	479
WOULD LIKE TO MOVE	903	724	641	84	178	175	3	90	88
NOT REPORTED	12	12	9	3	-	-	-	-	-
NOT REPORTED	70	57	55	2	14	13	1	10	4
NOT REPORTED	25	18	18	-	7	6	1	3	5
RENTER OCCUPIED	6 867	6 110	5 540	570	757	745	12	350	407
NO NEIGHBORHOOD CONDITIONS	1 637	1 360	1 202	159	277	272	5	123	154
WITH NEIGHBORHOOD CONDITIONS	5 216	4 737	4 326	411	479	472	7	226	253
NOT BOTHERSOME	1 978	1 754	1 574	181	224	222	2	100	124
BOTHERSOME	3 198	2 950	2 722	228	248	243	5	124	124
WOULD NOT LIKE TO MOVE	1 891	1 714	1 558	156	177	172	5	91	85
WOULD LIKE TO MOVE	1 298	1 226	1 156	70	71	71	-	32	39
NOT REPORTED	10	10	8	2	-	-	-	-	-
NOT REPORTED	40	33	30	3	7	7	-	3	4
NOT REPORTED	14	13	13	-	1	1	-	1	-
NEIGHBORHOOD SERVICES									
OWNER OCCUPIED	10 256	7 200	6 204	995	3 056	2 933	123	1 414	1 643
POLICE PROTECTION:									
SATISFACTORY POLICE PROTECTION	8 626	6 162	5 265	897	2 464	2 368	96	1 172	1 292
UNSATISFACTORY POLICE PROTECTION	1 035	653	589	64	381	368	14	150	231
WOULD NOT LIKE TO MOVE	763	437	391	46	325	313	12	125	200
WOULD LIKE TO MOVE	200	173	159	15	27	27	-	10	17
NOT REPORTED	72	42	39	3	30	28	2	16	14
DON'T KNOW	570	366	332	34	204	190	13	88	115
NOT REPORTED	25	18	18	-	7	7	-	3	4
OUTDOOR RECREATION FACILITIES:									
SATISFACTORY OUTDOOR RECREATION FACILITIES	7 177	5 343	4 577	767	1 833	1 774	60	860	973
UNSATISFACTORY OUTDOOR RECREATION FACILITIES	2 560	1 462	1 273	189	1 098	1 041	57	488	610
WOULD NOT LIKE TO MOVE	2 190	1 218	1 052	166	972	919	53	425	547
WOULD LIKE TO MOVE	175	131	119	12	44	44	-	22	22
NOT REPORTED	195	113	101	12	82	78	4	42	40
DON'T KNOW	490	373	334	40	117	111	6	62	54
NOT REPORTED	29	21	21	-	8	7	1	3	5
HOSPITALS OR HEALTH CLINICS:									
SATISFACTORY HOSPITALS OR HEALTH CLINICS	8 632	6 307	5 414	893	2 325	2 228	97	1 057	1 268
UNSATISFACTORY HOSPITALS OR HEALTH CLINICS	1 373	691	600	91	683	658	25	335	348
WOULD NOT LIKE TO MOVE	1 177	587	512	75	590	568	22	294	296
WOULD LIKE TO MOVE	74	45	39	6	29	29	-	9	19
NOT REPORTED	122	58	48	10	64	61	3	32	32
DON'T KNOW	215	176	165	11	39	39	1	18	21
NOT REPORTED	36	26	26	-	9	9	1	3	6

[1]WISH TO MOVE ONLY RELATES TO RESPONDENT'S OPINION OF SPECIFIC NEIGHBORHOOD CONDITIONS.

TABLE 8-5. SELECTED NEIGHBORHOOD CHARACTERISTICS: 1979--CONTINUED

[NUMBERS IN THOUSANDS. DATA BASED ON SAMPLE, SEE TEXT. FOR MINIMUM BASE FOR DERIVED FIGURES (PERCENT, MEDIAN, ETC.) AND MEANING OF SYMBOLS, SEE TEXT]

NORTHEAST	TOTAL	URBAN			RURAL				
		TOTAL	INSIDE SMSA'S	OUTSIDE SMSA'S	TOTAL	NONFARM	FARM	INSIDE SMSA'S	OUTSIDE SMSA'S
NEIGHBORHOOD SERVICES--CONTINUED									
OWNER OCCUPIED--CONTINUED									
PUBLIC TRANSPORTATION:									
NO PUBLIC TRANSPORTATION IN AREA	4 175	1 720	1 172	547	2 456	2 345	111	1 040	1 416
PUBLIC TRANSPORTATION IN AREA	6 037	5 453	5 009	445	584	572	12	363	221
SATISFACTION:									
SATISFACTORY	4 046	3 726	3 464	262	320	311	9	194	126
UNSATISFACTORY	894	784	711	73	109	109	-	76	33
DON'T KNOW	1 070	926	822	103	145	141	3	88	57
NOT REPORTED	27	17	11	7	10	10	-	5	5
USAGE:									
USED BY A HOUSEHOLD MEMBER AT LEAST ONCE A WEEK	1 805	1 751	1 677	74	55	54	1	39	16
NOT USED BY A HOUSEHOLD MEMBER AT LEAST ONCE A WEEK	4 202	3 682	3 316	366	520	509	10	319	201
NOT REPORTED	30	20	16	5	10	9	1	6	4
NOT REPORTED	43	27	23	3	17	16	1	11	6
NEIGHBORHOOD SHOPPING:									
UNSATISFACTORY NEIGHBORHOOD SHOPPING	1 515	759	658	101	756	727	29	338	419
SATISFACTORY NEIGHBORHOOD SHOPPING	8 705	6 418	5 523	894	2 288	2 194	94	1 070	1 218
GROCERY OR DRUG STORE WITHIN 1 MILE	6 856	5 704	4 917	787	1 152	1 130	22	558	594
NO GROCERY OR DRUG STORE WITHIN 1 MILE	1 763	654	563	91	1 109	1 038	71	501	608
NOT REPORTED	86	60	44	16	26	25	1	10	16
DON'T KNOW	13	9	9	-	4	4	-	2	2
NOT REPORTED	23	14	14	-	9	8	1	4	5
ELEMENTARY SCHOOL:									
NO HOUSEHOLD MEMBERS AGE 5 THROUGH 13	7 424	5 315	4 598	717	2 108	2 026	83	971	1 137
WITH HOUSEHOLD MEMBERS AGE 5 THROUGH 13[1]	2 832	1 884	1 606	278	948	907	41	442	506
1 OR MORE CHILDREN IN PUBLIC ELEMENTARY SCHOOL	2 249	1 437	1 208	229	813	779	34	364	448
SATISFIED WITH PUBLIC ELEMENTARY SCHOOL	2 103	1 338	1 130	207	765	734	31	345	420
UNSATISFIED WITH PUBLIC ELEMENTARY SCHOOL	123	82	64	18	41	40	1	17	23
DON'T KNOW	21	15	12	3	6	5	2	2	5
NOT REPORTED	2	2	2	-	1	1	-	1	-
1 OR MORE CHILDREN IN PRIVATE ELEMENTARY SCHOOL	462	366	329	37	96	90	6	57	38
1 OR MORE CHILDREN IN OTHER SCHOOL OR NO SCHOOL	84	57	46	11	26	26	-	14	12
NOT REPORTED	99	69	60	8	30	28	2	20	10
SATISFACTORY PUBLIC ELEMENTARY SCHOOL	7 866	5 389	4 605	784	2 476	2 370	107	1 146	1 331
UNSATISFACTORY PUBLIC ELEMENTARY SCHOOL	633	490	427	63	143	139	4	59	84
DON'T KNOW	1 717	1 290	1 142	148	427	415	12	205	222
NOT REPORTED	40	30	30	-	10	9	1	4	6
PUBLIC ELEMENTARY SCHOOL WITHIN 1 MILE	6 597	5 624	4 841	783	973	954	19	482	491
NO PUBLIC ELEMENTARY SCHOOL WITHIN 1 MILE	3 400	1 376	1 179	197	2 024	1 922	102	906	1 118
NOT REPORTED	259	200	184	16	59	57	2	27	33
RENTER OCCUPIED	6 867	6 110	5 540	570	757	745	12	350	407
POLICE PROTECTION:									
SATISFACTORY POLICE PROTECTION	5 080	4 487	4 020	467	593	587	6	284	309
UNSATISFACTORY POLICE PROTECTION	1 020	942	897	45	78	74	4	33	45
WOULD NOT LIKE TO MOVE	570	507	481	26	63	59	4	29	34
WOULD LIKE TO MOVE	405	394	377	17	11	11	-	2	9
NOT REPORTED	45	41	39	2	4	4	-	1	2
DON'T KNOW	748	663	605	58	85	84	2	32	53
NOT REPORTED	19	18	18	-	1	1	-	1	-
OUTDOOR RECREATION FACILITIES:									
SATISFACTORY OUTDOOR RECREATION FACILITIES	4 541	4 069	3 670	399	472	465	7	229	243
UNSATISFACTORY OUTDOOR RECREATION FACILITIES	1 818	1 586	1 454	132	233	228	5	99	134
WOULD NOT LIKE TO MOVE	1 343	1 151	1 056	95	192	188	4	79	113
WOULD LIKE TO MOVE	327	311	292	19	16	15	1	7	9
NOT REPORTED	149	124	106	18	24	24	-	13	12
DON'T KNOW	486	436	396	39	50	50	-	21	29
NOT REPORTED	22	20	20	-	2	2	-	1	2
HOSPITALS OR HEALTH CLINICS:									
SATISFACTORY HOSPITALS OR HEALTH CLINICS	5 806	5 233	4 715	518	573	565	8	268	305
UNSATISFACTORY HOSPITALS OR HEALTH CLINICS	751	587	551	37	163	159	4	74	89
WOULD NOT LIKE TO MOVE	542	406	379	27	136	132	4	65	72
WOULD LIKE TO MOVE	137	129	125	3	9	9	-	3	6
NOT REPORTED	72	53	47	7	18	18	-	7	12
DON'T KNOW	286	267	253	14	19	19	-	6	13
NOT REPORTED	24	23	21	2	1	1	-	1	-
PUBLIC TRANSPORTATION:									
NO PUBLIC TRANSPORTATION IN AREA	1 165	645	355	290	520	509	11	218	302
PUBLIC TRANSPORTATION IN AREA	5 671	5 440	5 162	278	230	229	1	125	105
SATISFACTION:									
SATISFACTORY	4 345	4 231	4 053	178	114	113	1	55	59
UNSATISFACTORY	599	557	527	30	42	42	-	31	11
DON'T KNOW	718	647	577	70	71	71	-	38	33
NOT REPORTED	8	5	5	-	3	3	-	1	3
USAGE:									
USED BY A HOUSEHOLD MEMBER AT LEAST ONCE A WEEK	2 943	2 918	2 866	52	25	25	-	16	9
NOT USED BY A HOUSEHOLD MEMBER AT LEAST ONCE A WEEK	2 708	2 509	2 283	226	200	199	1	107	93
NOT REPORTED	19	13	13	-	6	6	-	2	3
NOT REPORTED	31	24	23	2	7	7	-	7	-
NEIGHBORHOOD SHOPPING:									
UNSATISFACTORY NEIGHBORHOOD SHOPPING	674	532	448	84	142	136	5	52	90
SATISFACTORY NEIGHBORHOOD SHOPPING	6 158	5 548	5 065	483	610	604	6	296	315
GROCERY OR DRUG STORE WITHIN 1 MILE	5 658	5 273	4 826	447	385	381	3	187	198
NO GROCERY OR DRUG STORE WITHIN 1 MILE	456	240	209	31	216	213	3	109	107
NOT REPORTED	44	34	30	5	10	10	-	1	9
DON'T KNOW	22	19	16	3	3	3	-	1	2
NOT REPORTED	13	12	12	-	1	1	-	1	-

[1]FIGURES WILL NOT ADD TO TOTAL BECAUSE MORE THAN 1 TYPE OF SCHOOL REPORTED FOR SAME HOUSEHOLD.

TABLE B-5. SELECTED NEIGHBORHOOD CHARACTERISTICS: 1979--CONTINUED

(NUMBERS IN THOUSANDS. DATA BASED ON SAMPLE, SEE TEXT. FOR MINIMUM BASE FOR DERIVED FIGURES (PERCENT, MEDIAN, ETC.) AND MEANING OF SYMBOLS, SEE TEXT)

NORTHEAST	TOTAL	URBAN			RURAL				
		TOTAL	INSIDE SMSA'S	OUTSIDE SMSA'S	TOTAL	NONFARM	FARM	INSIDE SMSA'S	OUTSIDE SMSA'S
NEIGHBORHOOD SERVICES--CONTINUED									
RENTER OCCUPIED--CONTINUED									
ELEMENTARY SCHOOL:									
NO HOUSEHOLD MEMBERS AGE 5 THROUGH 13	5 519	4 943	4 477	466	576	567	9	263	313
WITH HOUSEHOLD MEMBERS AGE 5 THROUGH 13[1]	1 348	1 167	1 063	103	181	178	3	87	94
1 OR MORE CHILDREN IN PUBLIC ELEMENTARY SCHOOL	1 055	899	805	94	156	154	2	73	83
SATISFIED WITH PUBLIC ELEMENTARY SCHOOL	937	789	700	88	148	146	2	69	79
UNSATISFIED WITH PUBLIC ELEMENTARY SCHOOL	87	81	78	4	6	6	-	2	3
DON'T KNOW	29	27	27	-	2	2	-	2	1
NOT REPORTED	2	2	-	2	-	-	-	-	-
1 OR MORE CHILDREN IN PRIVATE ELEMENTARY SCHOOL	213	200	194	7	13	13	-	7	6
1 OR MORE CHILDREN IN OTHER SCHOOL OR NO SCHOOL	68	64	58	7	4	4	-	2	2
NOT REPORTED	38	30	28	2	8	7	1	4	4
SATISFACTORY PUBLIC ELEMENTARY SCHOOL	3 925	3 380	3 001	380	545	535	9	239	306
UNSATISFACTORY PUBLIC ELEMENTARY SCHOOL	416	392	375	17	25	25	-	8	16
DON'T KNOW	2 498	2 311	2 141	170	186	184	2	102	85
NOT REPORTED	28	27	24	3	1	1	-	1	-
PUBLIC ELEMENTARY SCHOOL WITHIN 1 MILE	5 301	4 986	4 571	415	315	313	2	143	172
NO PUBLIC ELEMENTARY SCHOOL WITHIN 1 MILE	1 113	696	581	115	417	408	9	192	226
NOT REPORTED	452	428	388	40	24	24	-	15	9
SELECTED NEIGHBORHOOD SERVICES AND WISH TO MOVE[2]									
OWNER OCCUPIED	10 256	7 200	6 204	995	3 056	2 933	123	1 414	1 643
SATISFACTORY NEIGHBORHOOD SERVICES	5 466	4 261	3 681	580	1 204	1 164	41	565	639
UNSATISFACTORY NEIGHBORHOOD SERVICES	4 754	2 911	2 498	412	1 843	1 761	82	845	998
WOULD NOT LIKE TO MOVE	2 092	1 209	1 055	154	883	839	44	408	475
WOULD LIKE TO MOVE	2 392	1 536	1 303	234	856	823	33	384	472
NOT REPORTED	270	166	141	25	104	99	5	54	50
DON'T KNOW OR NOT REPORTED	36	27	25	3	9	8	1	3	6
RENTER OCCUPIED	6 867	6 110	5 540	570	757	745	12	350	407
SATISFACTORY NEIGHBORHOOD SERVICES	3 962	3 610	3 267	343	352	347	4	171	181
UNSATISFACTORY NEIGHBORHOOD SERVICES	2 852	2 450	2 226	223	402	394	8	179	224
WOULD NOT LIKE TO MOVE	1 355	1 156	1 063	93	199	195	4	85	114
WOULD LIKE TO MOVE	1 320	1 151	1 042	109	169	166	3	79	90
NOT REPORTED	177	142	121	22	34	33	1	15	20
DON'T KNOW OR NOT REPORTED	53	50	47	3	3	3	-	1	2
OVERALL OPINION OF NEIGHBORHOOD									
OWNER OCCUPIED	10 256	7 200	6 204	995	3 056	2 933	123	1 414	1 643
EXCELLENT	3 765	2 479	2 116	363	1 286	1 241	45	601	685
GOOD	5 169	3 685	3 165	520	1 485	1 417	68	684	801
FAIR	1 123	869	772	98	254	245	9	114	140
POOR	154	132	120	12	22	22	-	11	12
NOT REPORTED	45	35	32	3	9	9	1	4	5
RENTER OCCUPIED	6 867	6 110	5 540	570	757	745	12	350	407
EXCELLENT	1 242	990	870	120	252	246	6	123	129
GOOD	3 352	2 964	2 673	290	389	383	5	179	210
FAIR	1 807	1 710	1 580	131	97	97	-	44	53
POOR	438	422	395	27	16	16	-	2	14
NOT REPORTED	28	25	23	2	3	3	-	2	1

[1] FIGURES WILL NOT ADD TO TOTAL BECAUSE MORE THAN 1 TYPE OF SCHOOL REPORTED FOR SAME HOUSEHOLD.
[2] SATISFACTION AND WISH TO MOVE ONLY RELATES TO RESPONDENT'S OPINION OF POLICE PROTECTION, OUTDOOR RECREATION FACILITIES, AND HOSPITALS OR HEALTH CLINICS.

TABLE C-1. GENERAL CHARACTERISTICS OF THE HOUSING INVENTORY: 1979 AND 1970

(NUMBERS IN THOUSANDS. DATA BASED ON SAMPLE. SEE TEXT. FOR MINIMUM BASE FOR DERIVED FIGURES (PERCENT, MEDIAN, ETC.) AND MEANING OF SYMBOLS, SEE TEXT)

NORTH CENTRAL	TOTAL		URBAN				RURAL							
			TOTAL		INSIDE SMSA'S	OUTSIDE SMSA'S	TOTAL		NONFARM		FARM		INSIDE SMSA'S	OUTSIDE SMSA'S
	1979	1970	1979	1970	1979	1979	1979	1970	1979	1970	1979	1970	1979	1979
POPULATION IN HOUSING UNITS	56 970	NA	38 495	NA	31 144	7 351	18 475	NA	15 205	NA	3 271	NA	6 405	12 070
ALL HOUSING UNITS	22 495	18 971	15 259	13 377	12 146	3 113	7 237	5 594	6 187	4 460	1 050	1 134	2 207	5 029
VACANT--SEASONAL AND MIGRATORY	408	295	12	14	6	6	396	281	396	281	NA	NA	32	365
TENURE, RACE, AND VACANCY STATUS														
ALL YEAR-ROUND HOUSING UNITS	22 087	18 675	15 247	13 363	12 140	3 107	6 840	5 313	5 791	4 178	1 050	1 134	2 176	4 665
OCCUPIED UNITS	20 565	17 536	14 320	12 740	11 478	2 842	6 245	4 795	5 195	3 661	1 050	1 134	2 065	4 180
OWNER OCCUPIED	14 458	11 922	9 411	8 114	7 469	1 941	5 048	3 808	4 135	2 883	913	925	1 696	3 352
PERCENT OF ALL OCCUPIED	70.3	68.0	65.7	63.7	65.1	68.3	80.8	79.4	79.6	78.7	87.0	81.6	82.2	80.2
WHITE	13 645	11 351	8 640	7 571	6 747	1 893	5 005	3 780	4 093	2 857	912	922	1 674	3 331
BLACK	736	540	711	521	673	39	25	18	24	17	1	1	14	10
RENTER OCCUPIED	6 106	5 613	4 909	4 626	4 008	901	1 197	987	1 060	778	137	209	368	828
WHITE	5 068	4 826	3 900	3 855	3 052	848	1 168	971	1 033	763	136	208	358	811
BLACK	931	742	909	734	872	37	22	8	21	8	1	1	9	13
VACANT YEAR-ROUND UNITS	1 523	1 140	927	622	663	264	596	518	596	518	NA	NA	111	485
FOR SALE ONLY	226	138	144	86	105	39	82	51	82	51	NA	NA	26	57
HOMEOWNER VACANCY RATE	1.5	1.1	1.5	1.0	1.4	2.0	1.6	1.3	1.9	1.7	NA	NA	1.5	1.6
FOR RENT	430	436	345	356	248	97	85	80	85	80	NA	NA	24	62
RENTAL VACANCY RATE	6.5	7.2	6.5	7.1	5.7	9.5	6.5	7.5	7.3	9.3	NA	NA	5.9	6.8
RENTED OR SOLD, NOT OCCUPIED	200	99	145	55	115	29	55	44	55	44	NA	NA	15	40
HELD FOR OCCASIONAL USE	269	248	61	37	37	24	209	211	209	211	NA	NA	13	196
OTHER VACANT	397	219	233	88	158	76	164	131	164	131	NA	NA	33	131
COOPERATIVES AND CONDOMINIUMS														
OWNER OCCUPIED	335	NA	298	NA	293	4	37	NA	35	NA	2	NA	19	18
COOPERATIVE OWNERSHIP	85	NA	77	NA	75	3	8	NA	6	NA	2	NA	3	5
CONDOMINIUM OWNERSHIP	249	NA	220	NA	219	1	29	NA	29	NA	-	NA	16	13
VACANT FOR SALE ONLY	20	NA	13	NA	10	3	7	NA	7	NA	-	NA	1	6
COOPERATIVE OWNERSHIP	1	NA	1	NA	1	-	-	NA	-	NA	-	NA	-	-
CONDOMINIUM OWNERSHIP	19	NA	12	NA	9	3	7	NA	7	NA	-	NA	1	6
UNITS IN STRUCTURE														
ALL YEAR-ROUND HOUSING UNITS	22 087	18 675	15 247	13 363	12 140	3 107	6 840	5 313	5 791	4 178	1 050	1 134	2 176	4 665
1, DETACHED	15 274	13 261	9 602	8 513	7 384	2 218	5 672	4 748	4 665	3 649	1 007	1 100	1 780	3 892
1, ATTACHED	547	168	423	154	381	42	124	14	120	12	4	2	62	62
2 TO 4	2 770	2 605	2 487	2 417	2 003	484	283	188	277	177	6	11	90	193
5 OR MORE	2 779	2 142	2 575	2 083	2 252	323	205	59	205	59	-	-	96	108
MOBILE HOME OR TRAILER	717	499	160	196	120	40	557	303	524	281	33	22	148	409
OWNER OCCUPIED	14 458	11 922	9 411	8 114	7 469	1 941	5 048	3 808	4 135	2 883	913	925	1 696	3 352
1, DETACHED	12 851	10 710	8 374	7 230	6 537	1 837	4 477	3 480	3 598	2 583	879	897	1 519	2 958
1, ATTACHED	214	58	160	52	146	14	54	6	53	5	1	1	28	26
2 TO 4	617	642	572	588	521	51	45	54	41	46	4	7	18	28
5 OR MORE	174	84	168	78	162	6	6	6	6	6	-	-	1	6
MOBILE HOME OR TRAILER	603	428	138	166	104	34	465	262	436	243	29	20	130	335
RENTER OCCUPIED	6 106	5 613	4 909	4 626	4 008	901	1 197	987	1 060	778	137	209	368	828
1, DETACHED	1 615	1 839	883	1 054	629	253	732	785	604	582	128	203	181	551
1, ATTACHED	282	100	227	94	206	20	56	6	53	6	3	-	30	26
2 TO 4	1 856	1 772	1 663	1 659	1 293	370	194	113	191	109	2	4	62	131
5 TO 9	669	1 832	616	1 790	535	81	53	43	53	43	-	-	26	27
10 TO 19	708		651		555	96	56		56		-		41	15
20 TO 49	403		391		347	44	12		12		-		8	5
50 OR MORE	458		456		427	29	2		2		-		2	-
MOBILE HOME OR TRAILER	114	71	23	30	16	6	92	41	88	39	4	2	17	74
YEAR STRUCTURE BUILT														
ALL YEAR-ROUND HOUSING UNITS	22 087	18 675	15 247	13 363	12 140	3 107	6 840	5 313	5 791	4 178	1 050	1 134	2 176	4 665
APRIL 1970 OR LATER	3 960	NA	2 193	NA	1 763	430	1 768	NA	1 631	NA	136	NA	762	1 006
1965 TO MARCH 1970	2 310	2 148	1 516	1 476	1 282	234	793	671	727	614	66	58	294	499
1960 TO 1964	1 810	1 799	1 350	1 316	1 128	223	460	482	426	437	34	45	175	285
1950 TO 1959	3 410	3 516	2 675	2 749	2 254	422	735	768	652	686	82	82	278	456
1940 TO 1949	1 769	2 050	1 362	1 603	1 104	258	407	447	347	384	61	64	117	290
1939 OR EARLIER	8 828	9 162	6 150	6 218	4 611	1 539	2 678	2 944	2 007	2 058	670	886	549	2 128
OWNER OCCUPIED	14 458	11 922	9 411	8 114	7 469	1 941	5 048	3 808	4 135	2 883	913	925	1 696	3 352
APRIL 1970 OR LATER	2 581	NA	1 194	NA	926	268	1 387	NA	1 256	NA	131	NA	605	782
1965 TO MARCH 1970	1 461	1 302	831	769	706	125	630	534	570	480	60	54	254	376
1960 TO 1964	1 312	1 264	939	876	771	167	373	387	339	346	33	42	152	221
1950 TO 1959	2 804	2 773	2 210	2 171	1 870	340	593	603	522	531	71	72	237	356
1940 TO 1949	1 311	1 326	1 020	1 018	847	172	292	309	239	255	53	54	89	202
1939 OR EARLIER	4 990	5 257	3 217	3 281	2 349	868	1 773	1 976	1 209	1 272	564	704	359	1 413
RENTER OCCUPIED	6 106	5 613	4 909	4 626	4 008	901	1 197	987	1 060	778	137	209	368	828
APRIL 1970 OR LATER	1 074	NA	844	NA	716	128	230	NA	225	NA	5	NA	117	113
1965 TO MARCH 1970	749	674	628	600	528	100	121	74	115	70	6	4	34	87
1960 TO 1964	440	463	378	408	327	51	62	54	61	50	1	4	19	42
1950 TO 1959	479	621	388	522	326	62	91	100	80	90	11	10	27	64
1940 TO 1949	356	604	277	520	208	69	79	85	72	75	8	10	22	58
1939 OR EARLIER	3 008	3 251	2 394	2 577	1 904	490	614	675	507	492	107	182	149	465
PLUMBING FACILITIES														
ALL YEAR-ROUND HOUSING UNITS	22 087	18 675	15 247	13 363	12 140	3 107	6 840	5 313	5 791	4 178	1 050	1 134	2 176	4 665
WITH ALL PLUMBING FACILITIES	21 610	17 606	15 053	12 954	12 022	3 031	6 557	4 652	5 539	3 638	1 018	1 014	2 121	4 436
LACKING SOME OR ALL PLUMBING FACILITIES	477	1 069	194	409	118	76	284	660	252	540	32	120	55	229
OWNER OCCUPIED	14 458	11 922	9 411	8 114	7 469	1 941	5 048	3 808	4 135	2 883	913	925	1 696	3 352
WITH ALL PLUMBING FACILITIES	14 313	11 507	9 389	8 006	7 456	1 934	4 924	3 501	4 037	2 673	886	828	1 671	3 253
LACKING SOME OR ALL PLUMBING FACILITIES	146	415	21	108	14	8	124	308	97	210	27	97	25	99
RENTER OCCUPIED	6 106	5 613	4 909	4 626	4 008	901	1 197	987	1 060	778	137	209	368	828
WITH ALL PLUMBING FACILITIES	5 941	5 240	4 808	4 389	3 942	866	1 133	850	1 001	664	132	186	354	779
LACKING SOME OR ALL PLUMBING FACILITIES	165	374	101	237	66	35	64	136	59	114	5	23	15	49

TABLE C-1. GENERAL CHARACTERISTICS OF THE HOUSING INVENTORY: 1979 AND 1970--CONTINUED

(NUMBERS IN THOUSANDS. DATA BASED ON SAMPLE. SEE TEXT. FOR MINIMUM BASE FOR DERIVED FIGURES (PERCENT, MEDIAN, ETC.) AND MEANING OF SYMBOLS, SEE TEXT)

NORTH CENTRAL	TOTAL		URBAN				RURAL							
			TOTAL		INSIDE SMSA'S	OUTSIDE SMSA'S	TOTAL		NONFARM		FARM		INSIDE SMSA'S	OUTSIDE SMSA'S
	1979	1970	1979	1970	1979	1979	1979	1970	1979	1970	1979	1970	1979	1979
COMPLETE BATHROOMS														
ALL YEAR-ROUND HOUSING UNITS	22 087	18 673	15 247	13 361	12 140	3 107	6 840	5 312	5 791	4 180	1 050	1 132	2 176	4 665
1	13 768	12 679	9 566	9 158	7 517	2 049	4 201	3 521	3 539	2 724	663	797	1 119	3 083
1 AND ONE-HALF	3 898	2 650	2 824	2 037	2 322	502	1 074	613	893	489	181	124	425	649
2 OR MORE	3 856	2 094	2 600	1 649	2 137	463	1 256	445	1 085	370	171	75	569	687
ALSO USED BY ANOTHER HOUSEHOLD	137		125		82	44	11		11		-		2	9
NONE	429	1 250	131	517	82	49	298	733	262	597	36	136	60	237
OWNER OCCUPIED	14 458	11 922	9 411	8 113	7 469	1 941	5 048	3 809	4 135	2 886	913	922	1 696	3 352
1	7 539	7 344	4 672	4 808	3 584	1 088	2 866	2 536	2 304	1 896	562	641	772	2 094
1 AND ONE-HALF	3 349	2 252	2 415	1 724	1 975	440	934	527	772	422	162	105	374	560
2 OR MORE	3 391	1 827	2 282	1 435	1 884	398	1 109	392	950	326	159	66	520	590
ALSO USED BY ANOTHER HOUSEHOLD	4		4		4	-	1		1		-		-	1
NONE	176	499	38	147	22	16	138	353	108	243	30	110	30	108
RENTER OCCUPIED	6 106	5 613	4 909	4 626	4 008	901	1 197	987	1 060	777	137	210	368	828
1	5 182	4 626	4 220	3 891	3 438	781	963	735	862	579	100	156	283	679
1 AND ONE-HALF	445	331	348	267	302	47	97	64	78	46	19	18	40	58
2 OR MORE	274	211	206	174	176	30	68	37	55	28	12	9	29	38
ALSO USED BY ANOTHER HOUSEHOLD	87		79		53	26	9		9		-		2	6
NONE	118	445	57	295	40	17	61	150	55	124	5	26	14	47
COMPLETE KITCHEN FACILITIES														
ALL YEAR-ROUND HOUSING UNITS	22 087	18 675	15 247	13 363	12 140	3 107	6 840	5 313	5 791	4 178	1 050	1 134	2 176	4 665
FOR EXCLUSIVE USE OF HOUSEHOLD	21 668	17 980	15 036	13 108	12 010	3 026	6 632	4 872	5 603	3 805	1 029	1 066	2 138	4 493
ALSO USED BY ANOTHER HOUSEHOLD	40	32	37	30	30	7	3	2	3	2	-	-	1	2
NO COMPLETE KITCHEN FACILITIES	379	664	174	224	100	73	206	439	184	371	21	68	36	170
OWNER OCCUPIED	14 458	11 922	9 411	8 114	7 469	1 941	5 048	3 808	4 135	2 883	913	925	1 696	3 352
FOR EXCLUSIVE USE OF HOUSEHOLD	14 367	11 742	9 394	8 087	7 454	1 940	4 974	3 655	4 079	2 785	894	870	1 679	3 294
ALSO USED BY ANOTHER HOUSEHOLD	1	4	-	4	-	-	1	1	1	-	-	-	1	-
NO COMPLETE KITCHEN FACILITIES	91	175	17	23	16	2	73	153	54	98	19	55	16	57
RENTER OCCUPIED	6 106	5 613	4 909	4 626	4 008	901	1 197	987	1 060	778	137	209	368	828
FOR EXCLUSIVE USE OF HOUSEHOLD	5 988	5 394	4 824	4 484	3 946	878	1 164	910	1 030	714	134	196	362	802
ALSO USED BY ANOTHER HOUSEHOLD	25	23	23	22	21	1	2	1	2	1	-	-	1	2
NO COMPLETE KITCHEN FACILITIES	93	197	63	121	42	21	30	76	28	63	2	13	5	25
ROOMS														
ALL YEAR-ROUND HOUSING UNITS	22 087	18 675	15 247	13 363	12 140	3 107	6 840	5 313	5 791	4 178	1 050	1 134	2 176	4 665
1 ROOM	260	818	229	689	161	68	31	129	31	122	1	7	6	25
2 ROOMS	521		458		339	118	64		59		5		19	45
3 ROOMS	1 816	1 637	1 481	1 336	1 219	262	334	302	324	281	10	21	85	250
4 ROOMS	3 945	3 648	2 772	2 632	2 170	602	1 174	1 016	1 096	904	78	112	327	846
5 ROOMS	5 475	5 171	3 823	3 794	3 103	720	1 652	1 377	1 460	1 150	192	227	507	1 145
6 ROOMS	4 781	3 866	3 254	2 707	2 590	664	1 527	1 159	1 291	877	236	283	506	1 021
7 ROOMS OR MORE	5 289	3 534	3 231	2 204	2 558	673	2 058	1 330	1 529	845	529	485	726	1 332
MEDIAN	5.3	5.1	5.2	5.0	5.2	5.2	5.6	5.4	5.4	5.2	6.5+	6.2	5.8	5.5
OWNER OCCUPIED	14 458	11 922	9 411	8 114	7 469	1 941	5 048	3 808	4 135	2 883	913	925	1 696	3 352
1 ROOM	25	74	14	35	10	5	10	39	9	34	1	5	3	7
2 ROOMS	69		49		42	6	20		16		4		7	13
3 ROOMS	217	297	108	167	92	16	109	130	100	113	9	17	22	86
4 ROOMS	1 659	1 792	991	1 133	754	237	668	659	600	565	68	93	179	489
5 ROOMS	3 947	3 723	2 662	2 677	2 147	515	1 285	1 045	1 117	856	168	189	402	883
6 ROOMS	3 924	3 069	2 684	2 164	2 119	565	1 239	906	1 042	674	197	232	442	797
7 ROOMS OR MORE	4 619	2 967	2 902	1 938	2 305	597	1 717	1 030	1 250	641	467	389	641	1 076
MEDIAN	5.8	5.5	5.8	5.5	5.8	5.8	5.8	5.5	5.7	5.4	6.5+	6.2	6.0	5.7
RENTER OCCUPIED	6 106	5 613	4 909	4 626	4 008	901	1 197	987	1 060	778	137	209	368	828
1 ROOM	153	612	146	568	116	30	8	43	8	42	-	2	1	7
2 ROOMS	371		341		256	86	30		29		1		9	21
3 ROOMS	1 347	1 140	1 196	1 042	997	199	150	98	149	93	2	4	48	103
4 ROOMS	1 918	1 570	1 557	1 343	1 248	310	360	227	350	208	10	19	125	235
5 ROOMS	1 199	1 198	973	984	817	156	226	215	202	177	24	38	74	152
6 ROOMS	650	651	460	473	387	73	191	177	152	126	39	51	48	143
7 ROOMS OR MORE	468	442	236	216	188	48	232	227	171	131	62	96	65	168
MEDIAN	4.1	4.2	4.0	4.0	4.0	3.9	4.7	5.1	4.5	4.8	6.3	6.3	4.5	4.8
BEDROOMS														
ALL YEAR-ROUND HOUSING UNITS	22 087	18 680	15 247	13 385	12 140	3 107	6 840	5 295	5 791	4 155	1 050	1 140	2 176	4 665
NONE	350	402	313	354	234	79	37	48	36	45	1	2	7	30
1	2 854	2 622	2 373	2 169	1 897	476	482	453	459	416	23	38	131	351
2	7 071	6 254	4 924	4 524	3 859	1 065	2 147	1 730	1 933	1 497	215	234	573	1 574
3	8 611	6 816	5 703	4 798	4 597	1 106	2 908	2 018	2 457	1 559	451	459	1 035	1 873
4 OR MORE	3 202	2 585	1 935	1 539	1 554	381	1 267	1 046	906	638	361	408	429	838
OWNER OCCUPIED	14 458	11 923	9 411	8 132	7 469	1 941	5 048	3 791	4 135	2 858	913	933	1 696	3 352
NONE	26	576	16	363	11	5	10	213	9	181	1	32	3	7
1	517		342		278	64	175		158		17		47	128
2	3 928	3 667	2 527	2 493	1 927	601	1 401	1 175	1 216	982	185	193	368	1 032
3	7 238	5 554	4 805	3 950	3 874	931	2 434	1 604	2 040	1 228	393	376	907	1 527
4 OR MORE	2 749	2 125	1 721	1 325	1 379	341	1 028	800	711	467	317	333	371	657
RENTER OCCUPIED	6 106	5 615	4 909	4 631	4 008	901	1 197	984	1 060	777	137	207	368	828
NONE	230	312	218	295	177	41	13	17	13	16	-	-	2	10
1	1 958	1 760	1 757	1 613	1 426	331	202	147	196	139	6	8	65	137
2	2 575	2 156	2 059	1 810	1 677	383	516	346	486	305	30	41	164	351
3	1 018	1 033	718	741	596	121	300	292	243	209	57	83	95	205
4 OR MORE	324	354	158	171	133	25	166	183	123	108	43	75	42	125

TABLE C-1. GENERAL CHARACTERISTICS OF THE HOUSING INVENTORY: 1979 AND 1970--CONTINUED

(NUMBERS IN THOUSANDS. DATA BASED ON SAMPLE; SEE TEXT. FOR MINIMUM BASE FOR DERIVED FIGURES (PERCENT, MEDIAN, ETC.) AND MEANING OF SYMBOLS, SEE TEXT)

NORTH CENTRAL	TOTAL		URBAN				RURAL							
			TOTAL		INSIDE SMSA'S	OUTSIDE SMSA'S	TOTAL		NONFARM		FARM		INSIDE SMSA'S	OUTSIDE SMSA'S
	1979	1970	1979	1970	1979	1979	1979	1970	1979	1970	1979	1970	1979	1979
HEATING EQUIPMENT														
ALL YEAR-ROUND HOUSING UNITS	22 087	18 675	15 247	13 363	12 140	3 107	6 840	5 313	5 791	4 178	1 050	1 134	2 176	4 665
WARM-AIR FURNACE	15 224	11 790	10 945	8 812	8 758	2 187	4 280	2 978	3 648	2 347	631	631	1 607	2 673
HEAT PUMP	213		87		69	18	126		116		10		71	55
STEAM OR HOT WATER	3 145	2 993	2 667	2 583	2 287	380	478	410	390	329	88	80	168	310
BUILT-IN ELECTRIC UNITS	1 241	445	577	263	436	141	664	182	574	140	90	42	158	506
FLOOR, WALL, OR PIPELESS FURNACE	579	803	313	484	154	159	266	319	216	253	50	66	22	245
ROOM HEATERS WITH FLUE	1 224	2 017	545	987	373	172	679	1 030	561	794	118	235	101	578
ROOM HEATERS WITHOUT FLUE	79	248	50	137	28	22	29	111	27	86	2	25	9	20
FIREPLACES, STOVES, OR PORTABLE HEATERS	308	322	41	85	21	20	267	238	207	183	60	55	34	233
NONE	74	58	23	12	15	8	52	46	52	45	-	1	6	46
OWNER OCCUPIED	14 458	11 922	9 411	8 114	7 469	1 941	5 048	3 808	4 135	2 883	913	925	1 696	3 352
WARM-AIR FURNACE	11 260	8 716	7 872	6 378	6 347	1 526	3 387	2 339	2 847	1 817	540	522	1 288	2 099
HEAT PUMP	176		66		52	14	110		100		10		60	50
STEAM OR HOT WATER	1 249	1 219	883	900	712	171	366	319	286	250	79	69	132	234
BUILT-IN ELECTRIC UNITS	648	215	227	71	164	62	421	143	338	105	83	39	120	301
FLOOR, WALL, OR PIPELESS FURNACE	323	484	152	264	72	80	171	220	127	167	45	52	14	157
ROOM HEATERS WITH FLUE	572	1 011	184	412	112	71	389	598	286	422	103	176	55	334
ROOM HEATERS WITHOUT FLUE	22	115	6	49	4	2	16	66	14	46	2	20	6	10
FIREPLACES, STOVES, OR PORTABLE HEATERS	208	158	22	37	6	15	186	121	135	74	52	47	21	165
NONE	2	4	-	2	-	-	2	2	2	1	-	1	-	2
RENTER OCCUPIED	6 106	5 613	4 909	4 626	4 008	901	1 197	987	1 060	778	137	209	368	828
WARM-AIR FURNACE	3 227	2 588	2 565	2 113	2 034	530	662	474	571	365	91	109	249	413
HEAT PUMP	16		10		10	-	7		7		-		6	1
STEAM OR HOT WATER	1 633	1 592	1 543	1 519	1 393	151	89	73	80	62	9	11	34	55
BUILT-IN ELECTRIC UNITS	454	197	319	172	246	72	136	25	129	22	7	3	29	106
FLOOR, WALL, OR PIPELESS FURNACE	194	265	137	196	75	61	57	69	52	56	5	13	5	53
ROOM HEATERS WITH FLUE	463	769	284	504	214	70	179	265	164	206	15	59	32	147
ROOM HEATERS WITHOUT FLUE	36	106	28	79	18	10	8	27	7	22	1	5	2	6
FIREPLACES, STOVES, OR PORTABLE HEATERS	74	92	16	40	13	3	57	51	49	43	8	8	11	47
NONE	9	5	8	4	5	3	1	1	1	1	-	-	-	1
ALL OCCUPIED HOUSING UNITS	20 565	17 536	14 320	12 740	11 478	2 842	6 245	4 795	5 195	3 661	1 050	1 134	2 065	4 180
HOUSE HEATING FUEL														
UTILITY GAS	14 428	11 708	12 098	10 229	9 750	2 348	2 330	1 478	2 175	1 382	155	97	924	1 405
BOTTLED, TANK, OR LP GAS	1 296	1 106	84	168	41	43	1 212	938	857	580	355	358	228	984
FUEL OIL	2 719	3 431	1 124	1 575	914	211	1 595	1 856	1 231	1 342	363	514	555	1 040
KEROSENE, ETC.	5		2		2	-	3		3		-		2	1
ELECTRICITY	1 864	546	934	345	716	218	931	201	803	151	127	51	330	601
COAL OR COKE	64	575	21	360	10	11	43	215	28	128	16	87	9	34
WOOD	134	78	11	4	2	9	123	73	91	42	32	31	15	108
OTHER FUEL	44	84	38	75	38	-	5	10	3	7	2	2	1	4
NONE	11	9	8	6	5	3	3	3	3	2	-	1	-	3
WATER HEATING FUEL[1]														
UTILITY GAS	13 711	NA	11 918	NA	9 788	2 130	1 792	NA	1 725	NA	67	NA	773	1 019
BOTTLED, TANK, OR LP GAS	1 046	NA	80	NA	32	48	966	NA	711	NA	254	NA	195	770
FUEL OIL, KEROSENE, ETC.	212	NA	108	NA	92	16	104	NA	83	NA	21	NA	39	65
ELECTRICITY	5 406	NA	2 153	NA	1 519	634	3 254	NA	2 577	NA	677	NA	1 033	2 220
COAL OR COKE	15	NA	13	NA	8	4	2	NA	2	NA	-	NA	1	1
WOOD	8	NA	-	NA	-	-	8	NA	6	NA	2	NA	2	6
OTHER FUEL	33	NA	24	NA	23	1	8	NA	5	NA	3	NA	2	6
NONE	9	NA	8	NA	6	2	2	NA	2	NA	-	NA	1	1
COOKING FUEL														
UTILITY GAS	8 958	8 955	7 817	7 980	6 637	1 179	1 142	975	1 105	910	37	65	421	721
BOTTLED, TANK, OR LP GAS	1 332	1 573	83	291	36	47	1 249	1 281	959	886	290	395	278	971
ELECTRICITY	10 180	6 832	6 374	4 400	4 767	1 607	3 805	2 432	3 099	1 782	706	650	1 355	2 451
FUEL OIL, KEROSENE, ETC.	14	45	3	18	3	-	11	27	8	19	3	8	5	6
COAL OR COKE	5	26	3	14	2	2	2	11	1	7	1	4	2	-
WOOD	29	42	3	4	-	3	26	38	15	22	10	16	2	23
OTHER FUEL	4	10	-	7	-	-	4	3	2	2	2	1	1	3
NONE	43	54	37	47	32	4	6	8	6	7	-	1	2	5
AIR CONDITIONING														
ROOM UNIT(S)	6 312	4 328	4 639	3 542	3 685	954	1 673	787	1 384	613	289	174	421	1 252
CENTRAL SYSTEM	5 282	1 663	3 978	1 424	3 301	677	1 304	239	1 148	201	156	39	635	669
NONE	8 971	11 545	5 703	7 774	4 492	1 211	3 268	3 769	2 663	2 847	605	921	1 008	2 260
TELEPHONE AVAILABLE														
YES	19 365	15 930	13 521	11 653	10 878	2 643	5 844	4 277	4 828	3 220	1 016	1 057	1 982	3 862
NO	1 200	1 606	800	1 088	600	200	400	518	367	441	34	77	83	318
PERSONS														
OWNER OCCUPIED	14 458	11 922	9 411	8 114	7 469	1 941	5 048	3 808	4 135	2 883	913	925	1 696	3 352
1 PERSON	2 215	1 483	1 481	981	1 140	341	734	502	636	418	98	84	198	536
2 PERSONS	4 591	3 602	2 992	2 367	2 336	655	1 600	1 235	1 279	908	321	327	496	1 103
3 PERSONS	2 476	1 989	1 652	1 385	1 335	317	824	603	668	447	156	156	267	557
4 PERSONS	2 804	1 988	1 814	1 408	1 470	344	990	580	831	452	159	128	403	588
5 PERSONS	1 433	1 366	881	956	706	175	551	410	448	315	103	96	211	340
6 PERSONS	559	781	342	538	277	64	217	243	176	181	41	62	77	141
7 PERSONS OR MORE	380	714	249	479	205	45	131	235	96	162	35	73	45	87
MEDIAN	2.7	2.9	2.6	3.0	2.7	2.5	2.7	2.8	2.7	2.8	2.7	2.8	3.1	2.6
RENTER OCCUPIED	6 106	5 613	4 909	4 626	4 008	901	1 197	987	1 060	778	137	209	368	828
1 PERSON	2 430	1 571	2 097	1 411	1 662	435	333	161	315	148	18	12	98	235
2 PERSONS	1 747	1 600	1 378	1 365	1 151	226	369	235	325	189	45	46	109	260
3 PERSONS	933	933	727	756	585	142	206	177	182	140	24	36	76	129
4 PERSONS	560	681	399	516	345	54	160	165	130	122	30	42	49	112
5 PERSONS	238	387	162	275	141	21	77	112	61	79	16	33	17	60
6 PERSONS	111	215	84	148	69	15	27	67	24	47	3	20	11	15
7 PERSONS OR MORE	87	226	62	155	55	8	25	71	23	52	2	20	8	17
MEDIAN	1.8	2.3	1.8	2.2	1.8	1.6	2.2	3.1	2.2	2.9	2.7	3.8	2.3	2.2

[1]LIMITED TO HOUSING UNITS WITH HOT PIPED WATER.

TABLE C-1. GENERAL CHARACTERISTICS OF THE HOUSING INVENTORY: 1979 AND 1970--CONTINUED

(NUMBERS IN THOUSANDS. DATA BASED ON SAMPLE, SEE TEXT. FOR MINIMUM BASE FOR DERIVED FIGURES (PERCENT, MEDIAN, ETC.) AND MEANING OF SYMBOLS, SEE TEXT)

NORTH CENTRAL	TOTAL		URBAN				RURAL							
			TOTAL		INSIDE SMSA'S	OUTSIDE SMSA'S	TOTAL		NONFARM		FARM		INSIDE SMSA'S	OUTSIDE SMSA'S
	1979	1970	1979	1970	1979	1979	1979	1970	1979	1970	1979	1970	1979	1979
ALL OCCUPIED HOUSING UNITS--CON.														
PERSONS PER ROOM														
OWNER OCCUPIED	14 458	11 922	9 411	8 114	7 469	1 941	5 048	3 808	4 135	2 883	913	925	1 696	3 352
0.50 OR LESS	8 975	11 133	5 954	7 599	4 662	1 291	3 022	3 534	2 429	2 671	593	862	959	2 062
0.51 TO 1.00	5 105		3 221		2 611	611	1 883		1 579		304		690	1 194
1.01 TO 1.50	301	673	179	448	155	24	122	225	108	175	13	50	37	85
1.51 OR MORE	78	116	57	67	41	15	21	49	18	37	3	12	10	11
RENTER OCCUPIED	6 106	5 613	4 909	4 626	4 008	901	1 197	987	1 060	778	137	209	368	828
0.50 OR LESS	3 949	5 152	3 195	4 268	2 583	612	753	885	666	694	87	191	230	523
0.51 TO 1.00	1 942		1 543		1 281	262	399		350		48		121	277
1.01 TO 1.50	161	349	124	271	108	17	36	79	36	64	1	15	14	22
1.51 OR MORE	55	111	47	88	36	11	8	23	8	20	1	3	2	6
WITH ALL PLUMBING FACILITIES	20 254	16 746	14 197	12 395	11 398	2 799	6 056	4 351	5 038	3 337	1 018	1 014	2 025	4 032
OWNER OCCUPIED	14 313	11 507	9 389	8 006	7 456	1 934	4 924	3 501	4 037	2 673	886	828	1 671	3 253
0.50 OR LESS	8 882	10 762	5 935	7 500	4 650	1 285	2 947	3 262	2 370	2 487	578	775	942	2 005
0.51 TO 1.00	5 065		3 218		2 609	609	1 847		1 552		294		686	1 161
1.01 TO 1.50	294	645	179	442	155	24	115	203	103	158	12	44	36	79
1.51 OR MORE	72	100	57	64	41	15	15	36	12	27	2	9	8	7
RENTER OCCUPIED	5 941	5 240	4 808	4 389	3 942	866	1 133	850	1 001	664	132	186	354	779
0.50 OR LESS	3 856	4 823	3 142	4 050	2 546	596	714	772	629	601	85	172	219	495
0.51 TO 1.00	1 874		1 496		1 254	243	378		331		47		118	259
1.01 TO 1.50	157	326	123	262	106	17	34	64	33	52	1	13	14	21
1.51 OR MORE	54	91	47	77	36	11	7	14	7	12	-	2	2	5
HOUSEHOLD COMPOSITION BY AGE OF HEAD														
OWNER OCCUPIED	14 458	NA	9 411	NA	7 469	1 941	5 048	NA	4 135	NA	913	NA	1 696	3 352
2-OR-MORE-PERSON HOUSEHOLDS	12 244	NA	7 930	NA	6 330	1 600	4 314	NA	3 499	NA	815	NA	1 498	2 816
MALE HEAD, WIFE PRESENT, NO NONRELATIVES	10 639	NA	6 734	NA	5 322	1 412	3 905	NA	3 154	NA	751	NA	1 345	2 560
UNDER 25 YEARS	358	NA	205	NA	151	54	154	NA	143	NA	10	NA	38	116
25 TO 29 YEARS	1 021	NA	667	NA	503	163	355	NA	328	NA	27	NA	129	226
30 TO 34 YEARS	1 264	NA	802	NA	657	146	461	NA	407	NA	54	NA	187	274
35 TO 44 YEARS	2 336	NA	1 451	NA	1 174	276	886	NA	746	NA	140	NA	372	513
45 TO 64 YEARS	4 047	NA	2 656	NA	2 143	513	1 391	NA	1 038	NA	353	NA	459	932
65 YEARS AND OVER	1 612	NA	953	NA	694	259	659	NA	493	NA	166	NA	161	498
OTHER MALE HEAD	509	NA	346	NA	294	52	163	NA	124	NA	39	NA	58	105
UNDER 45 YEARS	245	NA	171	NA	151	20	73	NA	67	NA	6	NA	34	40
45 TO 64 YEARS	177	NA	122	NA	102	20	55	NA	38	NA	17	NA	19	36
65 YEARS AND OVER	87	NA	53	NA	40	12	34	NA	19	NA	15	NA	6	28
FEMALE HEAD	1 096	NA	850	NA	714	136	246	NA	221	NA	26	NA	95	151
UNDER 45 YEARS	443	NA	348	NA	294	54	95	NA	92	NA	2	NA	42	53
45 TO 64 YEARS	393	NA	306	NA	275	31	87	NA	76	NA	11	NA	34	53
65 YEARS AND OVER	261	NA	196	NA	145	51	64	NA	53	NA	12	NA	19	45
1-PERSON HOUSEHOLDS	2 215	NA	1 481	NA	1 140	341	734	NA	636	NA	98	NA	198	536
MALE HEAD	710	NA	443	NA	372	71	267	NA	229	NA	38	NA	80	187
UNDER 45 YEARS	287	NA	196	NA	166	30	91	NA	84	NA	7	NA	33	58
45 TO 64 YEARS	191	NA	115	NA	96	19	76	NA	64	NA	13	NA	25	51
65 YEARS AND OVER	232	NA	132	NA	111	22	99	NA	81	NA	18	NA	21	78
FEMALE HEAD	1 505	NA	1 038	NA	767	270	467	NA	407	NA	60	NA	118	349
UNDER 45 YEARS	130	NA	100	NA	87	13	30	NA	26	NA	4	NA	10	20
45 TO 64 YEARS	364	NA	260	NA	197	64	104	NA	90	NA	14	NA	28	76
65 YEARS AND OVER	1 011	NA	677	NA	484	194	334	NA	292	NA	42	NA	81	253
RENTER OCCUPIED	6 106	NA	4 909	NA	4 008	901	1 197	NA	1 060	NA	137	NA	368	828
2-OR-MORE-PERSON HOUSEHOLDS	3 676	NA	2 812	NA	2 346	467	864	NA	745	NA	118	NA	270	593
MALE HEAD, WIFE PRESENT, NO NONRELATIVES	2 108	NA	1 452	NA	1 164	288	655	NA	545	NA	111	NA	197	459
UNDER 25 YEARS	447	NA	307	NA	234	73	141	NA	126	NA	15	NA	43	98
25 TO 29 YEARS	478	NA	337	NA	268	70	141	NA	119	NA	22	NA	38	102
30 TO 34 YEARS	289	NA	210	NA	166	45	79	NA	68	NA	11	NA	28	51
35 TO 44 YEARS	332	NA	222	NA	181	41	110	NA	89	NA	21	NA	33	77
45 TO 64 YEARS	365	NA	230	NA	197	34	135	NA	100	NA	35	NA	42	93
65 YEARS AND OVER	195	NA	145	NA	119	26	50	NA	44	NA	6	NA	13	38
OTHER MALE HEAD	433	NA	370	NA	306	64	63	NA	58	NA	5	NA	25	38
UNDER 45 YEARS	366	NA	311	NA	249	62	55	NA	52	NA	4	NA	22	33
45 TO 64 YEARS	52	NA	48	NA	46	1	4	NA	4	NA	-	NA	2	1
65 YEARS AND OVER	15	NA	11	NA	11	-	4	NA	3	NA	1	NA	-	4
FEMALE HEAD	1 135	NA	990	NA	876	114	145	NA	142	NA	3	NA	49	96
UNDER 45 YEARS	892	NA	778	NA	686	92	113	NA	112	NA	2	NA	36	77
45 TO 64 YEARS	166	NA	147	NA	132	15	18	NA	18	NA	1	NA	8	10
65 YEARS AND OVER	78	NA	64	NA	58	7	13	NA	13	NA	1	NA	5	9
1-PERSON HOUSEHOLDS	2 430	NA	2 097	NA	1 662	435	333	NA	315	NA	18	NA	98	235
MALE HEAD	947	NA	799	NA	657	143	148	NA	138	NA	10	NA	49	99
UNDER 45 YEARS	615	NA	519	NA	421	98	95	NA	89	NA	7	NA	37	58
45 TO 64 YEARS	181	NA	162	NA	140	22	20	NA	18	NA	1	NA	4	16
65 YEARS AND OVER	151	NA	118	NA	95	23	33	NA	31	NA	2	NA	8	25
FEMALE HEAD	1 483	NA	1 298	NA	1 006	292	185	NA	177	NA	8	NA	49	136
UNDER 45 YEARS	552	NA	487	NA	385	102	65	NA	64	NA	2	NA	20	45
45 TO 64 YEARS	290	NA	259	NA	202	57	30	NA	27	NA	3	NA	9	22
65 YEARS AND OVER	641	NA	552	NA	419	133	89	NA	87	NA	3	NA	20	69
PERSONS 65 YEARS OLD AND OVER														
OWNER OCCUPIED	14 458	NA	9 411	NA	7 469	1 941	5 048	NA	4 135	NA	913	NA	1 696	3 352
NONE	10 924	NA	7 166	NA	5 797	1 369	3 758	NA	3 122	NA	637	NA	1 373	2 385
1 PERSON	2 315	NA	1 488	NA	1 140	348	827	NA	673	NA	154	NA	213	614
2 PERSONS OR MORE	1 219	NA	756	NA	532	224	463	NA	340	NA	123	NA	110	353
RENTER OCCUPIED	6 106	NA	4 909	NA	4 008	901	1 197	NA	1 060	NA	137	NA	368	828
NONE	4 973	NA	3 972	NA	3 264	708	1 000	NA	878	NA	123	NA	320	680
1 PERSON	953	NA	804	NA	633	171	149	NA	140	NA	9	NA	39	110
2 PERSONS OR MORE	180	NA	133	NA	112	22	47	NA	43	NA	5	NA	9	38

TABLE C-1. GENERAL CHARACTERISTICS OF THE HOUSING INVENTORY: 1979 AND 1970--CONTINUED

(NUMBERS IN THOUSANDS. DATA BASED ON SAMPLE, SEE TEXT. FOR MINIMUM BASE FOR DERIVED FIGURES (PERCENT, MEDIAN, ETC.) AND MEANING OF SYMBOLS, SEE TEXT)

NORTH CENTRAL	TOTAL		URBAN				RURAL							
			TOTAL		INSIDE SMSA'S	OUTSIDE SMSA'S	TOTAL		NONFARM		FARM		INSIDE SMSA'S	OUTSIDE SMSA'S
	1979	1970	1979	1970	1979	1979	1979	1970	1979	1970	1979	1970	1979	1979
ALL OCCUPIED HOUSING UNITS--CON.														
OWN CHILDREN UNDER 18 YEARS OLD BY AGE GROUP														
OWNER OCCUPIED	14 458	NA	9 411	NA	7 469	1 941	5 048	NA	4 135	NA	913	NA	1 696	3 352
NO OWN CHILDREN UNDER 18 YEARS	8 133	NA	5 380	NA	4 231	1 149	2 753	NA	2 204	NA	549	NA	839	1 914
WITH OWN CHILDREN UNDER 18 YEARS	6 325	NA	4 030	NA	3 238	792	2 295	NA	1 930	NA	365	NA	858	1 437
UNDER 6 YEARS ONLY	1 226	NA	799	NA	631	167	427	NA	384	NA	43	NA	143	284
1	715	NA	481	NA	391	90	234	NA	212	NA	22	NA	74	160
2	458	NA	294	NA	230	65	164	NA	144	NA	20	NA	59	105
3 OR MORE	53	NA	23	NA	11	12	29	NA	28	NA	1	NA	10	19
6 TO 17 YEARS ONLY	3 864	NA	2 480	NA	2 014	466	1 384	NA	1 133	NA	252	NA	538	847
1	1 608	NA	1 075	NA	884	192	533	NA	418	NA	115	NA	183	350
2	1 388	NA	883	NA	715	168	505	NA	430	NA	76	NA	222	284
3 OR MORE	868	NA	521	NA	416	106	346	NA	285	NA	61	NA	133	213
BOTH AGE GROUPS	1 235	NA	752	NA	593	159	484	NA	413	NA	70	NA	176	307
2	564	NA	351	NA	281	70	212	NA	193	NA	20	NA	84	128
3 OR MORE	672	NA	401	NA	312	88	271	NA	221	NA	50	NA	93	179
RENTER OCCUPIED	6 106	NA	4 909	NA	4 008	901	1 197	NA	1 060	NA	137	NA	368	828
NO OWN CHILDREN UNDER 18 YEARS	4 249	NA	3 532	NA	2 837	695	717	NA	645	NA	73	NA	219	499
WITH OWN CHILDREN UNDER 18 YEARS	1 857	NA	1 378	NA	1 172	206	480	NA	416	NA	64	NA	150	330
UNDER 6 YEARS ONLY	720	NA	524	NA	429	95	195	NA	174	NA	22	NA	61	135
1	487	NA	362	NA	301	61	125	NA	114	NA	11	NA	43	83
2	176	NA	119	NA	95	23	57	NA	48	NA	9	NA	15	42
3 OR MORE	57	NA	44	NA	33	11	13	NA	11	NA	2	NA	3	10
6 TO 17 YEARS ONLY	761	NA	569	NA	503	66	193	NA	166	NA	26	NA	58	134
1	360	NA	279	NA	241	38	81	NA	69	NA	12	NA	26	56
2	246	NA	187	NA	171	16	60	NA	51	NA	9	NA	18	41
3 OR MORE	155	NA	104	NA	91	12	51	NA	46	NA	5	NA	14	37
BOTH AGE GROUPS	376	NA	285	NA	240	45	92	NA	76	NA	16	NA	31	61
2	171	NA	124	NA	100	24	47	NA	38	NA	9	NA	16	31
3 OR MORE	205	NA	161	NA	140	21	44	NA	38	NA	7	NA	15	30
PRESENCE OF SUBFAMILIES														
OWNER OCCUPIED	14 458	NA	9 411	NA	7 469	1 941	5 048	NA	4 135	NA	913	NA	1 696	3 352
NO SUBFAMILIES	14 293	NA	9 299	NA	7 379	1 921	4 994	NA	4 089	NA	905	NA	1 675	3 319
WITH 1 SUBFAMILY	162	NA	108	NA	87	21	54	NA	46	NA	8	NA	21	33
SUBFAMILY HEAD UNDER 30 YEARS	88	NA	64	NA	53	11	24	NA	21	NA	2	NA	10	14
SUBFAMILY HEAD 30 TO 64 YEARS	61	NA	39	NA	29	10	22	NA	19	NA	3	NA	8	14
SUBFAMILY HEAD 65 YEARS AND OVER	13	NA	5	NA	5	-	8	NA	6	NA	2	NA	3	5
WITH 2 SUBFAMILIES OR MORE	3	NA	3	NA	3	-	-	NA	-	NA	-	NA	-	-
RENTER OCCUPIED	6 106	NA	4 909	NA	4 008	901	1 197	NA	1 060	NA	137	NA	368	828
NO SUBFAMILIES	6 070	NA	4 880	NA	3 986	895	1 190	NA	1 054	NA	136	NA	366	824
WITH 1 SUBFAMILY	36	NA	29	NA	23	7	7	NA	6	NA	1	NA	2	5
SUBFAMILY HEAD UNDER 30 YEARS	31	NA	25	NA	18	7	6	NA	5	NA	1	NA	2	5
SUBFAMILY HEAD 30 TO 64 YEARS	5	NA	5	NA	5	-	1	NA	1	NA	-	NA	1	-
SUBFAMILY HEAD 65 YEARS AND OVER	-	NA	-	NA	-	-	-	NA	-	NA	-	NA	-	-
WITH 2 SUBFAMILIES OR MORE	-	NA	-	NA	-	-	-	NA	-	NA	-	NA	-	-
PRESENCE OF OTHER RELATIVES OR NONRELATIVES														
OWNER OCCUPIED	14 458	NA	9 411	NA	7 469	1 941	5 048	NA	4 135	NA	913	NA	1 696	3 352
NO OTHER RELATIVES OR NONRELATIVES	13 133	NA	8 461	NA	6 656	1 805	4 672	NA	3 823	NA	849	NA	1 549	3 123
WITH OTHER RELATIVES AND NONRELATIVES	23	NA	19	NA	15	5	4	NA	2	NA	2	NA	2	2
WITH OTHER RELATIVES, NO NONRELATIVES	995	NA	716	NA	612	104	279	NA	228	NA	52	NA	109	170
WITH NONRELATIVES, NO OTHER RELATIVES	307	NA	214	NA	187	27	93	NA	82	NA	11	NA	36	57
RENTER OCCUPIED	6 106	NA	4 909	NA	4 008	901	1 197	NA	1 060	NA	137	NA	368	828
NO OTHER RELATIVES OR NONRELATIVES	5 167	NA	4 100	NA	3 316	784	1 067	NA	940	NA	127	NA	319	748
WITH OTHER RELATIVES AND NONRELATIVES	28	NA	28	NA	22	6	-	NA	-	NA	-	NA	-	-
WITH OTHER RELATIVES, NO NONRELATIVES	378	NA	319	NA	292	27	59	NA	53	NA	6	NA	18	41
WITH NONRELATIVES, NO OTHER RELATIVES	533	NA	462	NA	378	84	71	NA	68	NA	3	NA	32	39
YEARS OF SCHOOL COMPLETED BY HEAD														
OWNER OCCUPIED	14 458	NA	9 411	NA	7 469	1 941	5 048	NA	4 135	NA	913	NA	1 696	3 352
NO SCHOOL YEARS COMPLETED	27	NA	19	NA	17	2	8	NA	6	NA	2	NA	1	6
ELEMENTARY:														
LESS THAN 8 YEARS	637	NA	401	NA	314	86	236	NA	194	NA	42	NA	61	175
8 YEARS	1 615	NA	826	NA	578	248	789	NA	579	NA	210	NA	175	614
HIGH SCHOOL:														
1 TO 3 YEARS	1 899	NA	1 172	NA	918	255	727	NA	628	NA	99	NA	239	488
4 YEARS	5 327	NA	3 298	NA	2 577	721	2 029	NA	1 621	NA	409	NA	665	1 364
COLLEGE:														
1 TO 3 YEARS	2 204	NA	1 551	NA	1 313	237	653	NA	571	NA	82	NA	261	392
4 YEARS OR MORE	2 750	NA	2 145	NA	1 752	392	605	NA	536	NA	69	NA	293	312
MEDIAN	12.6	NA	12.7	NA	12.7	12.5	12.4	NA	12.4	NA	12.3	NA	12.5	12.3
RENTER OCCUPIED	6 106	NA	4 909	NA	4 008	901	1 197	NA	1 060	NA	137	NA	368	828
NO SCHOOL YEARS COMPLETED	29	NA	26	NA	26	-	3	NA	3	NA	-	NA	1	2
ELEMENTARY:														
LESS THAN 8 YEARS	365	NA	289	NA	239	50	76	NA	70	NA	6	NA	21	55
8 YEARS	493	NA	361	NA	277	84	132	NA	112	NA	21	NA	29	103
HIGH SCHOOL:														
1 TO 3 YEARS	1 022	NA	841	NA	714	127	182	NA	168	NA	14	NA	50	132
4 YEARS	2 184	NA	1 690	NA	1 411	278	495	NA	424	NA	71	NA	154	340
COLLEGE:														
1 TO 3 YEARS	1 007	NA	843	NA	675	168	163	NA	146	NA	17	NA	58	105
4 YEARS OR MORE	1 006	NA	861	NA	666	195	145	NA	138	NA	8	NA	55	90
MEDIAN	12.5	NA	12.5	NA	12.5	12.7	12.4	NA	12.4	NA	12.4	NA	12.5	12.3

TABLE C-1. GENERAL CHARACTERISTICS OF THE HOUSING INVENTORY: 1979 AND 1970--CONTINUED

(NUMBERS IN THOUSANDS. DATA BASED ON SAMPLE, SEE TEXT. FOR MINIMUM BASE FOR DERIVED FIGURES (PERCENT, MEDIAN, ETC.) AND MEANING OF SYMBOLS, SEE TEXT)

NORTH CENTRAL	TOTAL		URBAN				RURAL							
			TOTAL		INSIDE SMSA'S	OUTSIDE SMSA'S	TOTAL		NONFARM		FARM		INSIDE SMSA'S	OUTSIDE SMSA'S
	1979	1970	1979	1970	1979	1979	1979	1970	1979	1970	1979	1970	1979	1979
ALL OCCUPIED HOUSING UNITS--CON.														
YEAR HEAD MOVED INTO UNIT														
OWNER OCCUPIED	14 458	11 922	9 411	8 113	7 469	1 941	5 048	3 809	4 135	2 886	913	922	1 696	3 352
1978 OR LATER	2 486	NA	1 579	NA	1 255	323	908	NA	848	NA	60	NA	361	547
MOVED IN WITHIN PAST 12 MONTHS	1 336	NA	857	NA	677	181	479	NA	452	NA	26	NA	194	285
APRIL 1970 TO 1977	5 232	NA	3 290	NA	2 599	691	1 942	NA	1 690	NA	252	NA	689	1 254
1965 TO MARCH 1970	1 868	4 167	1 263	2 846	1 055	209	604	1 320	504	1 156	100	164	202	403
1960 TO 1964	1 424	2 231	989	1 571	780	209	435	659	350	537	86	122	139	296
1950 TO 1959	1 917	2 926	1 364	2 111	1 103	261	553	815	383	614	171	201	171	383
1949 OR EARLIER	1 531	2 599	926	1 585	678	249	605	1 014	360	580	245	434	135	470
RENTER OCCUPIED	6 106	5 613	4 909	4 626	4 008	901	1 197	987	1 060	777	137	210	368	828
1978 OR LATER	3 338	NA	2 719	NA	2 183	536	619	NA	585	NA	34	NA	207	412
MOVED IN WITHIN PAST 12 MONTHS	2 289	NA	1 863	NA	1 473	391	426	NA	407	NA	19	NA	149	277
APRIL 1970 TO 1977	2 102	NA	1 701	NA	1 406	296	401	NA	359	NA	42	NA	120	281
1965 TO MARCH 1970	287	4 240	238	3 568	201	38	49	672	39	595	10	77	11	38
1960 TO 1964	166	664	125	546	108	17	41	117	33	82	8	35	9	32
1950 TO 1959	104	417	61	321	58	3	43	95	22	53	20	43	15	28
1949 OR EARLIER	109	292	65	191	54	11	44	102	22	47	22	55	6	37
HEAD'S PRINCIPAL MEANS OF TRANSPORTATION TO WORK[1]														
OWNER OCCUPIED	10 367	NA	6 797	NA	5 492	1 305	3 570	NA	2 943	NA	627	NA	1 299	2 271
DRIVES SELF	7 562	NA	5 112	NA	4 136	976	2 450	NA	2 199	NA	251	NA	980	1 470
CARPOOL	1 669	NA	1 055	NA	861	194	614	NA	558	NA	56	NA	242	372
MASS TRANSPORTATION	296	NA	287	NA	281	6	9	NA	9	NA	-	NA	7	2
BICYCLE OR MOTORCYCLE	103	NA	75	NA	44	31	28	NA	26	NA	2	NA	10	18
TAXICAB	3	NA	3	NA	3	-	-	NA	-	NA	-	NA	-	-
WALKS ONLY	236	NA	142	NA	83	59	93	NA	75	NA	18	NA	14	80
OTHER MEANS	36	NA	19	NA	12	7	16	NA	9	NA	8	NA	4	13
WORKS AT HOME	422	NA	77	NA	51	26	345	NA	61	NA	284	NA	40	305
NOT REPORTED	40	NA	26	NA	20	6	13	NA	6	NA	8	NA	2	12
RENTER OCCUPIED	4 068	NA	3 177	NA	2 591	585	892	NA	773	NA	119	NA	294	598
DRIVES SELF	2 588	NA	2 010	NA	1 622	387	579	NA	540	NA	39	NA	210	368
CARPOOL	631	NA	482	NA	401	81	149	NA	147	NA	2	NA	50	99
MASS TRANSPORTATION	337	NA	333	NA	325	8	4	NA	4	NA	-	NA	3	1
BICYCLE OR MOTORCYCLE	58	NA	44	NA	26	18	14	NA	12	NA	2	NA	6	8
TAXICAB	9	NA	9	NA	7	2	-	NA	-	NA	-	NA	-	-
WALKS ONLY	312	NA	259	NA	175	84	53	NA	49	NA	4	NA	7	46
OTHER MEANS	8	NA	5	NA	4	2	3	NA	3	NA	-	NA	2	2
WORKS AT HOME	104	NA	19	NA	18	1	85	NA	18	NA	67	NA	15	70
NOT REPORTED	21	NA	16	NA	13	3	5	NA	-	NA	5	NA	1	5
DISTANCE FROM HOME TO WORK[1]														
OWNER OCCUPIED	10 367	NA	6 797	NA	5 492	1 305	3 570	NA	2 943	NA	627	NA	1 299	2 271
LESS THAN 1 MILE	736	NA	446	NA	230	217	290	NA	255	NA	35	NA	41	249
1 TO 4 MILES	2 302	NA	1 798	NA	1 227	572	504	NA	468	NA	36	NA	135	369
5 TO 9 MILES	1 941	NA	1 383	NA	1 245	138	558	NA	507	NA	50	NA	232	326
10 TO 29 MILES	2 993	NA	1 919	NA	1 759	160	1 074	NA	964	NA	110	NA	526	548
30 TO 49 MILES	457	NA	222	NA	179	43	235	NA	205	NA	30	NA	96	139
50 MILES OR MORE	107	NA	38	NA	24	14	69	NA	62	NA	7	NA	17	53
WORKS AT HOME	422	NA	77	NA	51	26	345	NA	61	NA	284	NA	40	305
NO FIXED PLACE OF WORK	1 268	NA	818	NA	684	134	450	NA	390	NA	60	NA	199	250
NOT REPORTED	140	NA	95	NA	94	2	45	NA	30	NA	15	NA	14	31
MEDIAN	8.2	NA	7.4	NA	8.5	3.5	10.2	NA	10.0	NA	12.3	NA	14.4	8.4
RENTER OCCUPIED	4 068	NA	3 177	NA	2 591	585	892	NA	773	NA	119	NA	294	598
LESS THAN 1 MILE	540	NA	432	NA	270	163	107	NA	99	NA	8	NA	20	87
1 TO 4 MILES	1 130	NA	985	NA	738	247	145	NA	138	NA	6	NA	48	97
5 TO 9 MILES	814	NA	684	NA	640	44	130	NA	125	NA	5	NA	48	82
10 TO 29 MILES	913	NA	668	NA	612	57	245	NA	235	NA	9	NA	104	141
30 TO 49 MILES	104	NA	64	NA	49	15	40	NA	38	NA	2	NA	16	24
50 MILES OR MORE	29	NA	13	NA	5	8	17	NA	16	NA	1	NA	1	16
WORKS AT HOME	104	NA	19	NA	18	1	85	NA	18	NA	67	NA	15	70
NO FIXED PLACE OF WORK	369	NA	265	NA	219	46	104	NA	94	NA	10	NA	39	65
NOT REPORTED	66	NA	46	NA	40	5	20	NA	10	NA	11	NA	5	16
MEDIAN	5.6	NA	5.0	NA	6.2	2.7	8.4	NA	8.5	NA	...	NA	10.5	7.4
TRAVEL TIME FROM HOME TO WORK[1]														
OWNER OCCUPIED	10 367	NA	6 797	NA	5 492	1 305	3 570	NA	2 943	NA	627	NA	1 299	2 271
LESS THAN 15 MINUTES	3 263	NA	2 264	NA	1 514	750	999	NA	899	NA	100	NA	264	735
15 TO 29 MINUTES	3 119	NA	2 167	NA	1 911	255	952	NA	862	NA	91	NA	433	519
30 TO 44 MINUTES	1 377	NA	922	NA	852	70	455	NA	416	NA	39	NA	226	229
45 TO 59 MINUTES	494	NA	309	NA	269	40	186	NA	167	NA	19	NA	83	103
1 HOUR TO 1 HOUR AND 29 MINUTES	267	NA	170	NA	151	18	98	NA	82	NA	16	NA	33	64
1 HOUR AND 30 MINUTES OR MORE	85	NA	40	NA	31	9	45	NA	41	NA	4	NA	10	35
WORKS AT HOME	422	NA	77	NA	51	26	345	NA	61	NA	284	NA	40	305
NO FIXED PLACE OF WORK	1 268	NA	818	NA	684	134	450	NA	390	NA	60	NA	199	250
NOT REPORTED	70	NA	30	NA	28	2	40	NA	26	NA	15	NA	11	30
MEDIAN	20.0	NA	19.6	NA	21.6	15-	20.7	NA	20.8	NA	20.6	NA	24.0	18.1
RENTER OCCUPIED	4 068	NA	3 177	NA	2 591	585	892	NA	773	NA	119	NA	294	598
LESS THAN 15 MINUTES	1 568	NA	1 261	NA	873	388	307	NA	291	NA	16	NA	86	220
15 TO 29 MINUTES	1 251	NA	1 024	NA	923	101	227	NA	219	NA	9	NA	93	135
30 TO 44 MINUTES	454	NA	360	NA	339	22	94	NA	87	NA	7	NA	42	52
45 TO 59 MINUTES	149	NA	118	NA	106	12	31	NA	31	NA	-	NA	11	21
1 HOUR TO 1 HOUR AND 29 MINUTES	106	NA	85	NA	79	6	21	NA	20	NA	1	NA	5	16
1 HOUR AND 30 MINUTES OR MORE	31	NA	25	NA	20	5	6	NA	6	NA	-	NA	1	5
WORKS AT HOME	104	NA	19	NA	18	1	85	NA	18	NA	67	NA	15	70
NO FIXED PLACE OF WORK	369	NA	265	NA	219	46	104	NA	94	NA	10	NA	39	65
NOT REPORTED	36	NA	19	NA	14	5	17	NA	7	NA	11	NA	3	14
MEDIAN	17.5	NA	17.5	NA	19.8	15-	17.3	NA	17.4	NA	...	NA	20.2	15.4

[1]LIMITED TO HEADS WHO REPORTED HAVING A JOB THE WEEK PRIOR TO INTERVIEW.

TABLE C-1. GENERAL CHARACTERISTICS OF THE HOUSING INVENTORY: 1979 AND 1970--CONTINUED

(NUMBERS IN THOUSANDS. DATA BASED ON SAMPLE; SEE TEXT. FOR MINIMUM BASE FOR DERIVED FIGURES (PERCENT, MEDIAN, ETC.) AND MEANING OF SYMBOLS, SEE TEXT)

NORTH CENTRAL	TOTAL		URBAN				RURAL							
			TOTAL		INSIDE SMSA'S	OUTSIDE SMSA'S	TOTAL		NONFARM		FARM		INSIDE SMSA'S	OUTSIDE SMSA'S
	1979	1970	1979	1970	1979	1979	1979	1970	1979	1970	1979	1970	1979	1979
ALL YEAR-ROUND HOUSING UNITS	22 087	18 675	15 247	13 363	12 140	3 107	6 840	5 313	5 791	4 178	1 050	1 134	2 176	4 665
SOURCE OF WATER														
PUBLIC SYSTEM OR PRIVATE COMPANY	17 814	14 523	14 751	12 740	11 708	3 042	3 064	1 782	2 945	1 746	119	36	1 022	2 042
INDIVIDUAL WELL	3 978	3 893	459	603	400	59	3 519	3 290	2 649	2 256	870	1 033	1 086	2 433
OTHER	295	258	37	18	32	5	258	240	197	178	61	63	68	190
SEWAGE DISPOSAL														
PUBLIC SEWER	16 659	13 591	14 617	12 397	11 622	2 995	2 042	1 195	2 028	1 184	14	10	725	1 317
SEPTIC TANK OR CESSPOOL	5 247	4 452	620	908	512	108	4 627	3 544	3 614	2 561	1 013	983	1 423	3 204
OTHER	181	630	9	57	6	3	172	573	149	435	23	139	28	144
ELEVATOR IN STRUCTURE														
4 FLOORS OR MORE	624	NA	611	NA	558	53	13	NA	13	NA	-	NA	-	13
WITH ELEVATOR	573	NA	572	NA	522	50	1	NA	1	NA	-	NA	-	1
WITHOUT ELEVATOR	51	NA	39	NA	36	3	12	NA	12	NA	-	NA	-	12
1 TO 3 FLOORS	21 463	NA	14 636	NA	11 582	3 054	6 828	NA	5 778	NA	1 050	NA	2 176	4 652
ALL OCCUPIED 1-UNIT STRUCTURES AND MOBILE HOMES OR TRAILERS	15 679	NA	9 603	NA	7 639	2 164	5 876	NA	4 832	NA	1 044	NA	1 907	3 969
STORM WINDOWS OR OTHER PROTECTIVE WINDOW COVERING														
ALL WINDOWS COVERED	13 046	NA	8 204	NA	6 415	1 789	4 842	NA	3 991	NA	851	NA	1 632	3 211
SOME WINDOWS COVERED	1 666	NA	981	NA	722	260	684	NA	526	NA	158	NA	161	523
NO WINDOWS COVERED	809	NA	489	NA	385	104	320	NA	287	NA	34	NA	106	214
NOT REPORTED	157	NA	128	NA	117	11	29	NA	27	NA	2	NA	8	21
STORM DOORS														
ALL DOORS COVERED	12 656	NA	8 158	NA	6 336	1 822	4 497	NA	3 632	NA	866	NA	1 449	3 048
SOME DOORS COVERED	1 603	NA	872	NA	676	195	731	NA	620	NA	112	NA	239	492
NO DOORS COVERED	1 261	NA	643	NA	509	134	618	NA	553	NA	65	NA	210	408
NOT REPORTED	159	NA	130	NA	117	13	29	NA	28	NA	2	NA	9	21
ATTIC OR ROOF INSULATION														
YES	13 421	NA	8 375	NA	6 518	1 858	5 046	NA	4 168	NA	878	NA	1 712	3 333
NO	1 281	NA	723	NA	554	169	558	NA	420	NA	138	NA	124	434
DON'T KNOW	808	NA	569	NA	444	125	239	NA	212	NA	27	NA	61	177
NOT REPORTED	169	NA	136	NA	123	13	33	NA	32	NA	2	NA	8	25

TABLE C-2. FINANCIAL CHARACTERISTICS OF THE HOUSING INVENTORY: 1979 AND 1970

(NUMBERS IN THOUSANDS. DATA BASED ON SAMPLE, SEE TEXT. FOR MINIMUM BASE FOR DERIVED FIGURES (PERCENT, MEDIAN, ETC.) AND MEANING OF SYMBOLS, SEE TEXT)

NORTH CENTRAL	TOTAL		URBAN				RURAL							
			TOTAL		INSIDE SMSA'S	OUTSIDE SMSA'S	TOTAL		NONFARM		FARM		INSIDE SMSA'S	OUTSIDE SMSA'S
	1979	1970	1979	1970	1979	1979	1979	1970	1979	1970	1979	1970	1979	1979
ALL OCCUPIED HOUSING UNITS	20 565	NA	14 320	NA	11 478	2 842	6 245	NA	5 195	NA	1 050	NA	2 065	4 180
INCOME[1]														
OWNER OCCUPIED	14 458	NA	9 411	NA	7 469	1 941	5 048	NA	4 135	NA	913	NA	1 696	3 352
LESS THAN $3,000	491	NA	265	NA	196	70	226	NA	183	NA	43	NA	45	181
$3,000 TO $4,999	779	NA	465	NA	346	119	314	NA	265	NA	48	NA	73	241
$5,000 TO $5,999	361	NA	220	NA	159	60	141	NA	116	NA	25	NA	18	123
$6,000 TO $6,999	358	NA	225	NA	158	67	132	NA	104	NA	29	NA	32	100
$7,000 TO $7,999	432	NA	284	NA	230	54	148	NA	122	NA	26	NA	38	110
$8,000 TO $9,999	732	NA	434	NA	334	101	298	NA	228	NA	70	NA	72	226
$10,000 TO $12,499	1 301	NA	810	NA	602	208	491	NA	386	NA	106	NA	130	362
$12,500 TO $14,999	1 084	NA	686	NA	524	162	398	NA	324	NA	73	NA	114	284
$15,000 TO $17,499	1 126	NA	683	NA	499	184	443	NA	348	NA	95	NA	125	318
$17,500 TO $19,999	1 002	NA	649	NA	499	150	352	NA	304	NA	48	NA	121	231
$20,000 TO $24,999	2 239	NA	1 498	NA	1 209	289	742	NA	636	NA	106	NA	295	447
$25,000 TO $29,999	1 452	NA	956	NA	788	168	496	NA	415	NA	81	NA	209	287
$30,000 TO $34,999	1 069	NA	759	NA	641	118	311	NA	263	NA	48	NA	138	172
$35,000 TO $39,999	650	NA	457	NA	393	64	193	NA	160	NA	34	NA	101	93
$40,000 TO $44,999	430	NA	321	NA	281	40	109	NA	87	NA	22	NA	48	61
$45,000 TO $49,999	257	NA	177	NA	158	19	80	NA	61	NA	19	NA	40	40
$50,000 TO $59,999	298	NA	218	NA	183	35	79	NA	56	NA	23	NA	45	34
$60,000 TO $74,999	197	NA	151	NA	129	21	46	NA	35	NA	11	NA	26	21
$75,000 TO $99,999	128	NA	97	NA	86	11	31	NA	25	NA	6	NA	16	16
$100,000 OR MORE	72	NA	56	NA	54	2	17	NA	16	NA	1	NA	11	5
MEDIAN	18900	NA	19900	NA	20800	16800	17100	NA	17400	NA	16000	NA	21400	15400
RENTER OCCUPIED	6 106	NA	4 909	NA	4 008	901	1 197	NA	1 060	NA	137	NA	368	828
LESS THAN $3,000	716	NA	601	NA	480	120	115	NA	100	NA	15	NA	22	93
$3,000 TO $4,999	793	NA	667	NA	534	133	126	NA	121	NA	5	NA	27	99
$5,000 TO $5,999	336	NA	281	NA	221	60	54	NA	51	NA	3	NA	13	42
$6,000 TO $6,999	271	NA	218	NA	168	50	53	NA	49	NA	4	NA	12	40
$7,000 TO $7,999	396	NA	325	NA	255	70	71	NA	65	NA	5	NA	21	49
$8,000 TO $9,999	544	NA	434	NA	356	78	110	NA	98	NA	12	NA	30	80
$10,000 TO $12,499	826	NA	646	NA	513	133	180	NA	159	NA	22	NA	62	119
$12,500 TO $14,999	537	NA	420	NA	320	100	117	NA	104	NA	13	NA	39	78
$15,000 TO $17,499	444	NA	350	NA	298	52	94	NA	80	NA	14	NA	34	59
$17,500 TO $19,999	297	NA	226	NA	193	33	71	NA	60	NA	11	NA	27	44
$20,000 TO $24,999	516	NA	403	NA	362	41	113	NA	105	NA	8	NA	47	66
$25,000 TO $29,999	210	NA	165	NA	149	16	45	NA	34	NA	11	NA	16	29
$30,000 TO $34,999	122	NA	103	NA	95	7	19	NA	14	NA	5	NA	5	14
$35,000 TO $39,999	40	NA	29	NA	28	1	11	NA	4	NA	6	NA	3	8
$40,000 TO $44,999	15	NA	11	NA	11	-	4	NA	2	NA	2	NA	3	1
$45,000 TO $49,999	14	NA	8	NA	6	1	6	NA	5	NA	2	NA	5	2
$50,000 TO $59,999	14	NA	12	NA	10	2	2	NA	1	NA	1	NA	1	1
$60,000 TO $74,999	4	NA	1	NA	1	-	2	NA	1	NA	2	NA	-	2
$75,000 TO $99,999	8	NA	5	NA	5	-	3	NA	3	NA	-	NA	1	2
$100,000 OR MORE	5	NA	3	NA	2	2	2	NA	2	NA	-	NA	1	1
MEDIAN	10000	NA	9700	NA	9900	8400	11000	NA	10700	NA	13000	NA	12400	10200
SPECIFIED OWNER OCCUPIED[2]	11 580	9 362	8 362	7 125	6 538	1 824	3 217	2 237	3 181	2 189	36	47	1 292	1 926
VALUE														
LESS THAN $10,000	255	1 925	122	1 091	84	38	133	834	133	816	-	18	21	112
$10,000 TO $12,499	185	1 025	124	757	87	37	61	269	61	263	-	6	10	51
$12,500 TO $14,999	154	990	89	784	55	34	65	206	64	202	1	4	8	57
$15,000 TO $19,999	538	2 070	345	1 688	235	110	193	382	192	374	2	8	30	163
$20,000 TO $24,999	765	1 414	548	1 167	378	170	218	247	216	241	2	5	50	167
$25,000 TO $29,999	842	1 218	622	1 020	453	169	220	198	218	194	2	4	48	172
$30,000 TO $34,999	1 005		748		508	240	257		255		2		76	182
$35,000 TO $39,999	1 072	506	770	433	573	197	301	73	301	72	-	2	105	196
$40,000 TO $49,999	1 954		1 437		1 118	319	517		511		6		198	319
$50,000 TO $59,999	1 418	214	1 064	185	873	191	354	29	350	28	4	1	172	182
$60,000 TO $74,999	1 552		1 121		956	165	431		422		9		239	192
$75,000 TO $99,999	1 170		862		747	115	309		305		4		213	96
$100,000 TO $124,999	321		240		216	24	81		79		2		60	22
$125,000 TO $149,999	178		140		131	9	38		37		1		27	11
$150,000 TO $199,999	94		70		65	5	25		24		1		25	-
$200,000 TO $249,999	31		24		22	2	7		6		1		6	2
$250,000 TO $299,999	22		19		19	-	3		3		-		2	1
$300,000 OR MORE	22		20		18	2	2		2		-		1	2
MEDIAN	45000	16700	45700	17700	48000	37900	43100	12700	42900	12700	58800	12300	55700	36500
VALUE-INCOME RATIO														
LESS THAN 1.5	2 425	NA	1 787	NA	1 383	404	638	NA	634	NA	4	NA	186	451
1.5 TO 1.9	1 910	NA	1 397	NA	1 115	282	513	NA	507	NA	6	NA	195	317
2.0 TO 2.4	1 813	NA	1 343	NA	1 033	310	470	NA	467	NA	3	NA	229	240
2.5 TO 2.9	1 355	NA	955	NA	739	217	400	NA	396	NA	3	NA	187	213
3.0 TO 3.9	1 606	NA	1 147	NA	915	233	459	NA	452	NA	6	NA	211	247
4.0 TO 4.9	765	NA	536	NA	432	104	229	NA	224	NA	6	NA	90	139
5.0 OR MORE	1 686	NA	1 185	NA	910	275	501	NA	493	NA	8	NA	189	312
NOT COMPUTED	21	NA	12	NA	12	-	9	NA	9	NA	-	NA	3	5
MEDIAN	2.4	NA	2.4	NA	2.4	2.4	2.5	NA	2.5	NA	3.3	NA	2.6	2.4

[1] INCOME OF FAMILIES AND PRIMARY INDIVIDUALS IN 12 MONTHS PRECEDING DATE OF INTERVIEW; SEE TEXT.
[2] LIMITED TO 1-UNIT STRUCTURES ON LESS THAN 10 ACRES AND NO BUSINESS ON PROPERTY.

TABLE C-2. FINANCIAL CHARACTERISTICS OF THE HOUSING INVENTORY: 1979 AND 1970--CONTINUED

(NUMBERS IN THOUSANDS. DATA BASED ON SAMPLE, SEE TEXT. FOR MINIMUM BASE FOR DERIVED FIGURES (PERCENT, MEDIAN, ETC.) AND MEANING OF SYMBOLS, SEE TEXT)

NORTH CENTRAL	TOTAL		URBAN				RURAL							
			TOTAL		INSIDE SMSA'S	OUTSIDE SMSA'S	TOTAL		NONFARM		FARM		INSIDE SMSA'S	OUTSIDE SMSA'S
	1979	1970	1979	1970	1979	1979	1979	1970	1979	1970	1979	1970	1979	1979
SPECIFIED OWNER OCCUPIED[1]--CONTINUED														
MONTHLY MORTGAGE PAYMENT[2]														
UNITS WITH A MORTGAGE	7 216	NA	5 342	NA	4 335	1 007	1 874	NA	1 852	NA	22	NA	891	983
LESS THAN $100	537	NA	345	NA	210	135	191	NA	190	NA	2	NA	52	139
$100 TO $149	1 192	NA	863	NA	640	224	329	NA	323	NA	6	NA	114	215
$150 TO $199	1 230	NA	928	NA	758	170	302	NA	301	NA	1	NA	137	165
$200 TO $249	1 057	NA	823	NA	682	141	234	NA	232	NA	2	NA	103	131
$250 TO $299	767	NA	593	NA	499	93	175	NA	172	NA	2	NA	93	82
$300 TO $349	599	NA	443	NA	376	67	156	NA	153	NA	3	NA	95	61
$350 TO $399	415	NA	312	NA	262	50	104	NA	103	NA	1	NA	70	33
$400 TO $449	284	NA	209	NA	176	33	75	NA	75	NA	1	NA	47	29
$450 TO $499	187	NA	137	NA	123	14	50	NA	49	NA	1	NA	38	12
$500 TO $599	207	NA	161	NA	151	10	45	NA	44	NA	2	NA	36	10
$600 TO $699	109	NA	83	NA	72	11	25	NA	25	NA	-	NA	22	4
$700 OR MORE	110	NA	82	NA	73	10	28	NA	27	NA	1	NA	11	17
NOT REPORTED	522	NA	362	NA	312	50	160	NA	158	NA	2	NA	75	85
MEDIAN	218	NA	221	NA	229	184	207	NA	207	NA	...	NA	251	178
UNITS WITH NO MORTGAGE	4 364	NA	3 021	NA	2 204	817	1 343	NA	1 329	NA	14	NA	400	943
REAL ESTATE TAXES LAST YEAR														
LESS THAN $100	696	NA	324	NA	181	143	372	NA	368	NA	4	NA	98	273
$100 TO $199	978	NA	513	NA	293	220	465	NA	460	NA	6	NA	87	378
$200 TO $299	1 121	NA	732	NA	473	259	389	NA	385	NA	4	NA	110	279
$300 TO $399	1 102	NA	771	NA	516	255	331	NA	327	NA	5	NA	114	218
$400 TO $499	1 069	NA	772	NA	580	192	298	NA	294	NA	4	NA	130	167
$500 TO $599	818	NA	631	NA	509	122	187	NA	185	NA	2	NA	95	92
$600 TO $699	868	NA	698	NA	566	132	170	NA	168	NA	2	NA	83	86
$700 TO $799	660	NA	538	NA	460	78	122	NA	121	NA	1	NA	69	53
$800 TO $899	543	NA	439	NA	376	63	104	NA	102	NA	2	NA	74	30
$900 TO $999	417	NA	353	NA	311	43	64	NA	63	NA	1	NA	43	21
$1,000 TO $1,099	351	NA	294	NA	262	32	57	NA	56	NA	1	NA	45	12
$1,100 TO $1,199	220	NA	182	NA	164	18	38	NA	38	NA	-	NA	29	9
$1,200 TO $1,399	418	NA	358	NA	326	32	59	NA	59	NA	-	NA	48	11
$1,400 TO $1,599	246	NA	206	NA	178	27	40	NA	39	NA	1	NA	32	8
$1,600 TO $1,799	113	NA	97	NA	88	9	16	NA	16	NA	-	NA	14	2
$1,800 TO $1,999	81	NA	68	NA	62	6	13	NA	13	NA	-	NA	13	-
$2,000 OR MORE	196	NA	170	NA	158	13	25	NA	25	NA	-	NA	25	1
NOT REPORTED	1 682	NA	1 215	NA	1 036	180	467	NA	462	NA	5	NA	182	285
MEDIAN	497	NA	572	NA	635	378	345	NA	345	NA	...	NA	516	260
SELECTED MONTHLY HOUSING COSTS[3]														
UNITS WITH A MORTGAGE	7 216	NA	5 342	NA	4 335	1 007	1 874	NA	1 852	NA	22	NA	891	983
LESS THAN $125	29	NA	19	NA	15	5	10	NA	10	NA	-	NA	2	7
$125 TO $149	72	NA	53	NA	29	24	19	NA	19	NA	-	NA	4	15
$150 TO $174	200	NA	148	NA	95	53	52	NA	52	NA	-	NA	17	35
$175 TO $199	294	NA	222	NA	152	71	72	NA	72	NA	-	NA	20	52
$200 TO $224	417	NA	301	NA	240	62	116	NA	114	NA	2	NA	28	87
$225 TO $249	494	NA	371	NA	282	90	122	NA	122	NA	-	NA	41	81
$250 TO $274	586	NA	447	NA	363	84	139	NA	137	NA	2	NA	61	79
$275 TO $299	562	NA	426	NA	340	86	136	NA	134	NA	2	NA	63	73
$300 TO $324	498	NA	378	NA	312	65	121	NA	118	NA	2	NA	50	71
$325 TO $349	439	NA	320	NA	253	67	119	NA	119	NA	-	NA	55	64
$350 TO $374	403	NA	307	NA	256	51	96	NA	95	NA	2	NA	53	43
$375 TO $399	374	NA	281	NA	242	39	93	NA	92	NA	1	NA	51	42
$400 TO $449	602	NA	466	NA	399	67	136	NA	133	NA	3	NA	76	60
$450 TO $499	449	NA	344	NA	288	56	105	NA	103	NA	2	NA	72	33
$500 TO $549	329	NA	234	NA	183	51	94	NA	94	NA	1	NA	60	34
$550 TO $599	216	NA	163	NA	138	25	53	NA	53	NA	-	NA	35	18
$600 TO $699	232	NA	171	NA	157	13	61	NA	59	NA	2	NA	45	15
$700 TO $799	154	NA	110	NA	94	16	44	NA	44	NA	-	NA	38	6
$800 TO $899	64	NA	51	NA	48	4	12	NA	12	NA	1	NA	9	4
$900 TO $999	28	NA	25	NA	25	-	2	NA	2	NA	-	NA	2	1
$1,000 TO $1,249	35	NA	27	NA	25	1	8	NA	7	NA	1	NA	2	7
$1,250 TO $1,499	8	NA	5	NA	3	1	3	NA	3	NA	-	NA	2	2
$1,500 OR MORE	22	NA	13	NA	9	5	9	NA	9	NA	-	NA	5	4
NOT REPORTED	710	NA	459	NA	387	72	251	NA	249	NA	2	NA	102	149
MEDIAN	331	NA	331	NA	339	297	330	NA	330	NA	...	NA	375	295
UNITS WITH NO MORTGAGE	4 364	NA	3 021	NA	2 204	817	1 343	NA	1 329	NA	14	NA	400	943
LESS THAN $70	283	NA	145	NA	83	61	138	NA	137	NA	1	NA	24	114
$70 TO $79	263	NA	164	NA	89	75	99	NA	98	NA	2	NA	16	83
$80 TO $89	327	NA	209	NA	127	82	118	NA	118	NA	-	NA	26	91
$90 TO $99	287	NA	187	NA	123	63	101	NA	99	NA	2	NA	21	80
$100 TO $124	867	NA	587	NA	376	211	280	NA	277	NA	3	NA	85	195
$125 TO $149	785	NA	561	NA	439	122	224	NA	221	NA	3	NA	78	146
$150 TO $174	452	NA	355	NA	289	66	97	NA	96	NA	1	NA	41	56
$175 TO $199	323	NA	264	NA	219	45	59	NA	59	NA	-	NA	24	35
$200 TO $224	160	NA	127	NA	106	21	33	NA	33	NA	-	NA	21	13
$225 TO $249	76	NA	59	NA	54	5	17	NA	17	NA	-	NA	10	7
$250 TO $299	64	NA	49	NA	42	8	14	NA	14	NA	-	NA	11	3
$300 TO $349	30	NA	25	NA	24	2	5	NA	5	NA	-	NA	2	2
$350 TO $399	16	NA	15	NA	13	2	2	NA	2	NA	-	NA	2	-
$400 TO $499	10	NA	9	NA	5	3	2	NA	2	NA	-	NA	2	-
$500 OR MORE	7	NA	5	NA	5	-	2	NA	2	NA	-	NA	1	1
NOT REPORTED	413	NA	260	NA	208	52	153	NA	151	NA	2	NA	38	115
MEDIAN	123	NA	129	NA	136	112	112	NA	112	NA	...	NA	128	106

[1] LIMITED TO 1-UNIT STRUCTURES ON LESS THAN 10 ACRES AND NO BUSINESS ON PROPERTY.
[2] INCLUDES PRINCIPAL AND INTEREST ONLY.
[3] SUM OF PAYMENTS FOR REAL ESTATE TAXES, PROPERTY INSURANCE, UTILITIES, FUEL, WATER, GARBAGE AND TRASH COLLECTION, AND MORTGAGE AT TIME OF INTERVIEW.

TABLE C-2. FINANCIAL CHARACTERISTICS OF THE HOUSING INVENTORY: 1979 AND 1970--CONTINUED

(NUMBERS IN THOUSANDS. DATA BASED ON SAMPLE, SEE TEXT. FOR MINIMUM BASE FOR DERIVED FIGURES (PERCENT, MEDIAN, ETC.) AND MEANING OF SYMBOLS, SEE TEXT)

NORTH CENTRAL	TOTAL		URBAN				RURAL							
			TOTAL		INSIDE SMSA'S	OUTSIDE SMSA'S	TOTAL		NONFARM		FARM		INSIDE SMSA'S	OUTSIDE SMSA'S
	1979	1970	1979	1970	1979	1979	1979	1970	1979	1970	1979	1970	1979	1979
SPECIFIED OWNER OCCUPIED[1]--CONTINUED														
SELECTED MONTHLY HOUSING COSTS AS PERCENTAGE OF INCOME[2]														
UNITS WITH A MORTGAGE	7 216	NA	5 342	NA	4 335	1 007	1 874	NA	1 852	NA	22	NA	891	983
LESS THAN 5 PERCENT	37	NA	29	NA	26	3	8	NA	8	NA	-	NA	37	1
5 TO 9 PERCENT	643	NA	525	NA	436	89	118	NA	117	NA	1	NA	51	67
10 TO 14 PERCENT	1 451	NA	1 101	NA	895	206	350	NA	346	NA	4	NA	182	168
15 TO 19 PERCENT	1 444	NA	1 059	NA	868	191	385	NA	381	NA	4	NA	183	202
20 TO 24 PERCENT	1 161	NA	862	NA	692	170	299	NA	295	NA	4	NA	142	157
25 TO 29 PERCENT	702	NA	510	NA	405	105	192	NA	189	NA	3	NA	99	93
30 TO 34 PERCENT	385	NA	287	NA	229	58	98	NA	97	NA	1	NA	44	54
35 TO 39 PERCENT	198	NA	151	NA	121	30	47	NA	47	NA	-	NA	26	21
40 TO 49 PERCENT	214	NA	167	NA	127	39	47	NA	46	NA	1	NA	21	26
50 TO 59 PERCENT	72	NA	53	NA	36	18	19	NA	18	NA	1	NA	9	10
60 PERCENT OR MORE	193	NA	134	NA	108	26	58	NA	57	NA	2	NA	23	35
NOT COMPUTED	6	NA	5	NA	5	-	2	NA	2	NA	-	NA	2	-
NOT REPORTED	710	NA	459	NA	387	72	251	NA	249	NA	2	NA	102	149
MEDIAN	19	NA	19	NA	19	19	19	NA	19	NA	...	NA	19	19
UNITS WITH NO MORTGAGE	4 364	NA	3 021	NA	2 204	817	1 343	NA	1 329	NA	14	NA	400	943
LESS THAN 5 PERCENT	256	NA	171	NA	126	45	85	NA	85	NA	-	NA	32	53
5 TO 9 PERCENT	1 306	NA	915	NA	653	261	392	NA	388	NA	4	NA	118	273
10 TO 14 PERCENT	909	NA	659	NA	482	176	251	NA	247	NA	3	NA	80	171
15 TO 19 PERCENT	516	NA	378	NA	271	107	138	NA	135	NA	2	NA	42	95
20 TO 24 PERCENT	304	NA	201	NA	153	48	103	NA	103	NA	-	NA	28	75
25 TO 29 PERCENT	189	NA	122	NA	91	31	67	NA	67	NA	-	NA	15	53
30 TO 34 PERCENT	141	NA	94	NA	60	34	47	NA	47	NA	-	NA	14	33
35 TO 39 PERCENT	87	NA	61	NA	41	21	26	NA	26	NA	-	NA	10	16
40 TO 49 PERCENT	107	NA	77	NA	55	22	29	NA	29	NA	-	NA	6	24
50 TO 59 PERCENT	36	NA	22	NA	14	8	14	NA	13	NA	1	NA	6	8
60 PERCENT OR MORE	95	NA	60	NA	49	11	36	NA	35	NA	1	NA	11	25
NOT COMPUTED	5	NA	2	NA	2	-	3	NA	3	NA	-	NA	1	2
NOT REPORTED	413	NA	260	NA	208	52	153	NA	151	NA	2	NA	38	115
MEDIAN	12	NA	12	NA	12	12	12	NA	12	NA	...	NA	12	13
PUBLIC OR SUBSIDIZED HOUSING														
SPECIFIED RENTER OCCUPIED[3]	5 907	NA	4 903	NA	4 002	901	1 004	NA	991	NA	13	NA	323	681
UNITS IN PUBLIC HOUSING PROJECT	425	NA	379	NA	301	78	46	NA	46	NA	-	NA	8	38
PRIVATE HOUSING UNITS	5 425	NA	4 483	NA	3 664	818	942	NA	931	NA	11	NA	312	630
NO GOVERNMENT RENT SUBSIDY	5 236	NA	4 312	NA	3 521	790	925	NA	914	NA	11	NA	310	615
WITH GOVERNMENT RENT SUBSIDY	167	NA	152	NA	126	26	15	NA	15	NA	-	NA	2	13
NOT REPORTED	22	NA	19	NA	17	2	2	NA	2	NA	-	NA	1	2
NOT REPORTED	57	NA	41	NA	36	5	16	NA	15	NA	2	NA	3	13
GROSS RENT														
SPECIFIED RENTER OCCUPIED[3]	5 907	5 213	4 903	4 597	4 002	901	1 004	616	991	599	13	18	323	681
LESS THAN $80	285	1 128	243	944	192	51	42	184	42	180	-	4	5	37
$80 TO $99	199	893	171	787	119	52	28	106	28	105	-	2	2	26
$100 TO $124	307	1 824	244	1 661	172	72	63	163	62	160	1	3	15	48
$125 TO $149	428		338		266	72	90		90		-		20	70
$150 TO $174	638	791	530	745	419	111	108	46	108	45	1	1	25	83
$175 TO $199	693		586		465	122	107		106		2		30	77
$200 TO $224	678	246	573	235	450	123	106	11	106	11	-	-	32	73
$225 TO $249	684		606		527	80	77		77		-		26	52
$250 TO $274	526		456		385	71	70		69		1		31	39
$275 TO $299	366		319		285	34	47		46		2		26	22
$300 TO $324	269		230		198	32	39		39		-		22	17
$325 TO $349	155		137		127	9	18		18		-		12	6
$350 TO $374	127		109		91	18	18		18		-		13	4
$375 TO $399	65		57		51	6	8		8		-		5	2
$400 TO $449	99		85		78	7	14		14		-		12	2
$450 TO $499	42	44	35	42	31	4	7	2	7	2	-	-	6	1
$500 TO $549	21		16		16	-	5		5		-		4	1
$550 TO $599	8		5		5	-	3		3		-		2	1
$600 TO $699	10		6		6	-	4		4		-		4	-
$700 TO $749	-		-		-	-	-		-		-		-	-
$750 OR MORE	9		9		8	1	-		-		-		-	-
NO CASH RENT	298	288	149	183	112	37	149	105	142	96	8	9	30	119
MEDIAN	209	110	211	112	217	190	196	93	196	93	...	...	241	180
NONSUBSIDIZED RENTER OCCUPIED[4]	5 315	NA	4 372	NA	3 575	797	944	NA	931	NA	13	NA	314	630
LESS THAN $80	75	NA	53	NA	37	16	22	NA	22	NA	-	NA	2	19
$80 TO $99	128	NA	108	NA	71	36	20	NA	20	NA	-	NA	1	20
$100 TO $124	261	NA	203	NA	140	63	58	NA	57	NA	1	NA	15	43
$125 TO $149	381	NA	301	NA	240	61	80	NA	80	NA	-	NA	19	61
$150 TO $174	597	NA	493	NA	384	109	104	NA	103	NA	1	NA	25	79
$175 TO $199	658	NA	556	NA	447	109	102	NA	100	NA	2	NA	28	74
$200 TO $224	638	NA	534	NA	418	117	104	NA	104	NA	-	NA	32	72
$225 TO $249	649	NA	573	NA	498	75	76	NA	76	NA	-	NA	25	51
$250 TO $274	504	NA	434	NA	366	68	70	NA	69	NA	1	NA	31	39
$275 TO $299	348	NA	303	NA	269	34	46	NA	44	NA	2	NA	25	21
$300 TO $324	260	NA	221	NA	189	32	39	NA	39	NA	-	NA	22	17
$325 TO $349	154	NA	137	NA	127	9	17	NA	17	NA	-	NA	11	6
$350 TO $374	125	NA	107	NA	89	18	18	NA	18	NA	-	NA	13	4
$375 TO $399	65	NA	57	NA	51	6	8	NA	8	NA	-	NA	5	2
$400 TO $449	96	NA	82	NA	75	7	14	NA	14	NA	-	NA	12	2
$450 TO $499	42	NA	35	NA	31	4	7	NA	7	NA	-	NA	6	1
$500 TO $549	21	NA	16	NA	16	-	5	NA	5	NA	-	NA	4	1
$550 TO $599	8	NA	5	NA	5	-	3	NA	3	NA	-	NA	2	1
$600 TO $699	10	NA	6	NA	6	-	4	NA	4	NA	-	NA	4	-
$700 TO $749	-	NA	-	NA	-	-	-	NA	-	NA	-	NA	-	-
$750 OR MORE	8	NA	8	NA	8	-	-	NA	-	NA	-	NA	-	-
NO CASH RENT	289	NA	141	NA	109	32	149	NA	141	NA	8	NA	30	118
MEDIAN	216	NA	218	NA	224	196	203	NA	203	NA	...	NA	243	186

[1]LIMITED TO 1-UNIT STRUCTURES ON LESS THAN 10 ACRES AND NO BUSINESS ON PROPERTY.
[2]SUM OF PAYMENTS FOR REAL ESTATE TAXES, PROPERTY INSURANCE, UTILITIES, FUEL, WATER, GARBAGE AND TRASH COLLECTION, AND MORTGAGE AT TIME OF INTERVIEW.
[3]EXCLUDES 1-UNIT STRUCTURES ON 10 ACRES OR MORE.
[4]EXCLUDES 1-UNIT STRUCTURES ON 10 ACRES OR MORE, HOUSING UNITS IN PUBLIC HOUSING PROJECTS, AND HOUSING UNITS WITH GOVERNMENT RENT SUBSIDIES; INCLUDES UNITS WHERE THE SUBSIDIZED/NONSUBSIDIZED STATUS WAS NOT REPORTED.

TABLE C-2. FINANCIAL CHARACTERISTICS OF THE HOUSING INVENTORY: 1979 AND 1970--CONTINUED

(NUMBERS IN THOUSANDS. DATA BASED ON SAMPLE, SEE TEXT. FOR MINIMUM BASE FOR DERIVED FIGURES (PERCENT, MEDIAN, ETC.) AND MEANING OF SYMBOLS, SEE TEXT)

NORTH CENTRAL	TOTAL		URBAN				RURAL							
			TOTAL		INSIDE SMSA'S	OUTSIDE SMSA'S	TOTAL		NONFARM		FARM		INSIDE SMSA'S	OUTSIDE SMSA'S
	1979	1970	1979	1970	1979	1979	1979	1970	1979	1970	1979	1970	1979	1979
GROSS RENT AS PERCENTAGE OF INCOME														
SPECIFIED RENTER OCCUPIED[1]	5 907	NA	4 903	NA	4 002	901	1 004	NA	991	NA	13	NA	323	681
LESS THAN 10 PERCENT	302	NA	240	NA	194	46	62	NA	62	NA	-	NA	14	48
10 TO 14 PERCENT	704	NA	565	NA	487	78	140	NA	137	NA	2	NA	42	98
15 TO 19 PERCENT	910	NA	763	NA	637	125	147	NA	147	NA	1	NA	47	100
20 TO 24 PERCENT	864	NA	730	NA	589	141	135	NA	135	NA	-	NA	57	77
25 TO 34 PERCENT	996	NA	835	NA	639	196	161	NA	160	NA	1	NA	67	94
35 TO 49 PERCENT	720	NA	621	NA	508	113	99	NA	99	NA	1	NA	32	67
50 TO 59 PERCENT	288	NA	251	NA	198	53	36	NA	36	NA	-	NA	8	28
60 PERCENT OR MORE	785	NA	714	NA	607	108	71	NA	70	NA	1	NA	24	47
NOT COMPUTED	338	NA	185	NA	144	41	153	NA	146	NA	8	NA	32	121
MEDIAN	25	NA	26	NA	25	27	23	NA	23	NA	...	NA	24	22
NONSUBSIDIZED RENTER OCCUPIED[2]	5 315	NA	4 372	NA	3 575	797	944	NA	931	NA	13	NA	314	630
LESS THAN 10 PERCENT	277	NA	217	NA	177	40	60	NA	60	NA	-	NA	14	46
10 TO 14 PERCENT	648	NA	514	NA	441	73	133	NA	131	NA	2	NA	41	92
15 TO 19 PERCENT	840	NA	701	NA	585	116	139	NA	138	NA	1	NA	46	93
20 TO 24 PERCENT	707	NA	587	NA	479	108	120	NA	120	NA	-	NA	53	67
25 TO 34 PERCENT	877	NA	733	NA	563	171	144	NA	144	NA	1	NA	64	80
35 TO 49 PERCENT	658	NA	562	NA	461	101	96	NA	95	NA	1	NA	32	64
50 TO 59 PERCENT	260	NA	227	NA	175	52	33	NA	33	NA	-	NA	8	25
60 PERCENT OR MORE	723	NA	658	NA	556	101	66	NA	65	NA	1	NA	23	43
NOT COMPUTED	325	NA	173	NA	138	35	152	NA	144	NA	8	NA	32	120
MEDIAN	25	NA	26	NA	26	28	23	NA	23	NA	...	NA	24	22
CONTRACT RENT														
SPECIFIED RENTER OCCUPIED[1]	5 907	5 213	4 903	4 597	4 002	901	1 004	616	991	599	13	18	323	681
LESS THAN $80	589	1 976	430	1 631	329	101	160	345	158	338	2	7	26	133
$80 TO $99	321	867	263	804	206	58	57	63	57	63	1	1	16	41
$100 TO $124	500	1 395	393	1 315	283	109	107	81	107	79	-	1	22	85
$125 TO $149	666		547		433	114	119		118		1		31	89
$150 TO $174	824	507	692	490	537	155	131	17	130	17	1	-	32	99
$175 TO $199	636		578		475	104	58		58		-		18	40
$200 TO $224	594	147	529	143	433	96	65	5	65	4	-	-	36	29
$225 TO $249	470		422		370	52	47		47		-		27	21
$250 TO $274	381		337		306	31	44		43		2		27	18
$275 TO $299	225		205		185	19	20		20		-		18	2
$300 TO $324	108		100		94	6	8		8		-		6	2
$325 TO $349	80		72		68	4	8		8		-		8	-
$350 TO $374	78		71		62	9	7		7		-		5	2
$375 TO $399	51		43		41	2	8		8		-		7	1
$400 TO $449	38		32		30	3	5		5		-		5	1
$450 TO $499	29	32	22	31	21	1	7	1	7	1	-	-	7	-
$500 TO $549	11		10		10	-	1		1		-		1	-
$550 TO $599	2		-		-	-	2		2		-		2	-
$600 TO $699	-		-		-	-	-		-		-		-	-
$700 TO $749	2		2		2	-	-		-		-		-	-
$750 OR MORE	8		8		6	1	-		-		-		-	-
NO CASH RENT	298	288	149	183	112	37	149	105	142	96	8	9	30	119
MEDIAN	171	91	177	94	183	158	146	80-	146	80-	...	...	201	131

[1] EXCLUDES 1-UNIT STRUCTURES ON 10 ACRES OR MORE.
[2] EXCLUDES 1-UNIT STRUCTURES ON 10 ACRES OR MORE, HOUSING UNITS IN PUBLIC HOUSING PROJECTS, AND HOUSING UNITS WITH GOVERNMENT RENT SUBSIDIES; INCLUDES UNITS WHERE THE SUBSIDIZED/NONSUBSIDIZED STATUS WAS NOT REPORTED.

TABLE C-3. UTILIZATION CHARACTERISTICS AND SERVICES AVAILABLE: 1979

(NUMBERS IN THOUSANDS. DATA BASED ON SAMPLE, SEE TEXT. FOR MINIMUM BASE FOR DERIVED FIGURES (PERCENT, MEDIAN, ETC.) AND MEANING OF SYMBOLS, SEE TEXT)

NORTH CENTRAL	TOTAL	URBAN			RURAL				
		TOTAL	INSIDE SMSA'S	OUTSIDE SMSA'S	TOTAL	NONFARM	FARM	INSIDE SMSA'S	OUTSIDE SMSA'S
ALL OCCUPIED HOUSING UNITS	20 565	14 320	11 478	2 842	6 245	5 195	1 050	2 065	4 180
BEDROOM PRIVACY									
OWNER OCCUPIED	14 458	9 411	7 469	1 941	5 048	4 135	913	1 696	3 352
BEDROOMS:									
NONE AND 1	544	358	290	69	185	168	18	50	135
2 OR MORE	13 915	9 052	7 180	1 873	4 863	3 967	896	1 646	3 216
NONE LACKING PRIVACY	12 969	8 560	6 833	1 727	4 409	3 629	780	1 532	2 877
1 OR MORE LACKING PRIVACY[1]	894	457	316	141	437	324	113	111	326
BATHROOM ACCESSED THROUGH BEDROOM[2]	494	241	167	74	253	199	54	62	192
OTHER ROOM ACCESSED THROUGH BEDROOM	606	314	207	108	292	203	89	75	216
NOT REPORTED	51	35	31	5	16	14	2	3	13
RENTER OCCUPIED	6 106	4 909	4 008	901	1 197	1 060	137	368	828
BEDROOMS:									
NONE AND 1	2 189	1 975	1 603	372	214	208	6	67	147
2 OR MORE	3 917	2 935	2 406	529	983	852	131	301	681
NONE LACKING PRIVACY	3 543	2 697	2 225	473	846	739	107	261	585
1 OR MORE LACKING PRIVACY[1]	361	228	173	55	134	110	24	39	94
BATHROOM ACCESSED THROUGH BEDROOM[2]	234	163	119	44	72	60	11	21	51
OTHER ROOM ACCESSED THROUGH BEDROOM	221	130	105	24	91	76	15	29	63
NOT REPORTED	13	10	8	2	3	3	-	1	2
EXTERMINATION SERVICE									
OWNER OCCUPIED	14 458	9 411	7 469	1 941	5 048	4 135	913	1 696	3 352
OCCUPIED 3 MONTHS OR LONGER	14 046	9 136	7 252	1 884	4 910	4 004	906	1 641	3 269
NO SIGNS OF MICE OR RATS	12 589	8 492	6 736	1 755	4 098	3 415	683	1 442	2 656
WITH SIGNS OF MICE OR RATS	1 342	566	456	110	775	557	219	188	588
WITH REGULAR EXTERMINATION SERVICE	63	49	42	8	14	10	4	3	10
WITH IRREGULAR EXTERMINATION SERVICE	139	91	82	9	48	38	9	13	35
NO EXTERMINATION SERVICE	1 111	407	317	90	704	502	203	170	535
NOT REPORTED	28	19	16	3	10	7	2	2	8
NOT REPORTED	115	78	60	18	37	33	5	11	26
OCCUPIED LESS THAN 3 MONTHS	412	275	217	58	137	130	7	55	82
RENTER OCCUPIED	6 106	4 909	4 008	901	1 197	1 060	137	368	828
OCCUPIED 3 MONTHS OR LONGER	5 187	4 151	3 414	738	1 035	906	129	314	721
NO SIGNS OF MICE OR RATS	4 328	3 533	2 854	678	795	707	87	250	544
WITH SIGNS OF MICE OR RATS	772	550	501	49	222	181	41	58	164
WITH REGULAR EXTERMINATION SERVICE	73	70	70	-	3	2	1	1	2
WITH IRREGULAR EXTERMINATION SERVICE	141	129	123	6	12	9	3	4	8
NO EXTERMINATION SERVICE	541	336	294	43	205	168	37	52	154
NOT REPORTED	17	14	14	-	2	2	-	2	1
NOT REPORTED	87	69	58	11	18	18	1	6	12
OCCUPIED LESS THAN 3 MONTHS	920	758	595	163	161	154	8	54	107
BOARDED-UP BUILDINGS ON SAME STREET									
OWNER OCCUPIED	14 458	9 411	7 469	1 941	5 048	4 135	913	1 696	3 352
YES	439	298	268	30	141	117	25	38	104
NO	14 007	9 111	7 200	1 912	4 896	4 009	887	1 657	3 239
NOT REPORTED	12	2	2	-	10	9	2	1	10
RENTER OCCUPIED	6 106	4 909	4 008	901	1 197	1 060	137	368	828
YES	512	452	424	29	59	55	5	15	44
NO	5 577	4 442	3 573	869	1 135	1 003	132	353	782
NOT REPORTED	17	15	12	3	2	2	-	-	2

[1]FIGURES MAY NOT ADD TO TOTAL BECAUSE MORE THAN 1 CONDITION MAY BE REPORTED FOR THE SAME HOUSING UNIT.
[2]LIMITED TO HOUSING UNITS WITH ONLY 1 FLUSH TOILET.

TABLE C-4. SELECTED STRUCTURAL CHARACTERISTICS AND DEFICIENCIES: 1979

(NUMBERS IN THOUSANDS. DATA BASED ON SAMPLE, SEE TEXT. FOR MINIMUM BASE FOR DERIVED FIGURES (PERCENT, MEDIAN, ETC.) AND MEANING OF SYMBOLS, SEE TEXT)

NORTH CENTRAL	TOTAL	URBAN			RURAL				
		TOTAL	INSIDE SMSA'S	OUTSIDE SMSA'S	TOTAL	NONFARM	FARM	INSIDE SMSA'S	OUTSIDE SMSA'S
ALL OCCUPIED HOUSING UNITS	20 565	14 320	11 478	2 842	6 245	5 195	1 050	2 065	4 180
ELECTRIC WIRING									
OWNER OCCUPIED	14 458	9 411	7 469	1 941	5 048	4 135	913	1 696	3 352
ALL WIRING CONCEALED IN WALLS OR METAL COVERINGS	14 121	9 194	7 293	1 900	4 928	4 040	888	1 660	3 268
SOME OR ALL WIRING EXPOSED	287	183	147	36	104	81	23	33	70
NOT REPORTED	51	34	29	5	17	14	2	3	14
RENTER OCCUPIED	6 106	4 909	4 008	901	1 197	1 060	137	368	828
ALL WIRING CONCEALED IN WALLS OR METAL COVERINGS	5 860	4 712	3 850	863	1 148	1 015	133	353	794
SOME OR ALL WIRING EXPOSED	229	182	149	34	47	43	4	15	32
NOT REPORTED	17	15	10	5	2	2	-	-	2
ELECTRIC WALL OUTLETS									
OWNER OCCUPIED	14 458	9 411	7 469	1 941	5 048	4 135	913	1 696	3 352
WITH WORKING OUTLETS IN EACH ROOM	14 023	9 184	7 309	1 875	4 839	3 993	846	1 658	3 181
LACKING WORKING OUTLETS IN SOME OR ALL ROOMS	395	201	137	63	194	129	65	36	158
NOT REPORTED	41	26	23	3	15	13	2	2	13
RENTER OCCUPIED	6 106	4 909	4 008	901	1 197	1 060	137	368	828
WITH WORKING OUTLETS IN EACH ROOM	5 793	4 687	3 830	856	1 106	989	117	348	759
LACKING WORKING OUTLETS IN SOME OR ALL ROOMS	300	211	170	41	89	70	19	21	68
NOT REPORTED	13	12	8	3	2	2	-	-	2
ELECTRIC FUSES AND CIRCUIT BREAKERS[1]									
OWNER OCCUPIED	14 046	9 136	7 252	1 884	4 910	4 004	906	1 641	3 269
NO BLOWN FUSES OR TRIPPED BREAKER SWITCHES	11 682	7 576	5 974	1 602	4 106	3 369	737	1 377	2 728
WITH BLOWN FUSES OR TRIPPED BREAKER SWITCHES[2]	2 222	1 465	1 203	262	756	595	162	250	506
1 TIME	1 279	850	688	162	429	334	95	141	288
2 TIMES	465	302	240	62	162	131	32	56	107
3 TIMES OR MORE	445	290	257	33	155	122	34	50	105
NOT REPORTED	33	23	19	5	9	8	2	3	6
DON'T KNOW	31	18	15	3	12	9	3	5	8
NOT REPORTED	112	76	60	16	36	31	5	9	27
RENTER OCCUPIED	5 187	4 151	3 414	738	1 035	906	129	314	721
NO BLOWN FUSES OR TRIPPED BREAKER SWITCHES	4 352	3 512	2 871	641	839	744	95	259	581
WITH BLOWN FUSES OR TRIPPED BREAKER SWITCHES[2]	716	543	464	79	172	140	32	47	125
1 TIME	356	266	220	45	90	73	17	24	66
2 TIMES	164	129	111	18	35	26	9	14	21
3 TIMES OR MORE	189	142	127	16	47	40	7	9	37
NOT REPORTED	8	7	7	-	1	1	-	-	1
DON'T KNOW	33	27	20	7	5	5	1	2	3
NOT REPORTED	87	68	58	11	18	18	1	6	12
BASEMENT									
OWNER OCCUPIED	14 458	9 411	7 469	1 941	5 048	4 135	913	1 696	3 352
WITH BASEMENT	10 648	7 559	6 087	1 473	3 089	2 402	687	1 091	1 998
NO BASEMENT	3 810	1 851	1 383	469	1 959	1 732	227	605	1 353
RENTER OCCUPIED	6 106	4 909	4 008	901	1 197	1 060	137	368	828
WITH BASEMENT	3 962	3 361	2 806	555	601	492	109	197	404
NO BASEMENT	2 144	1 549	1 202	346	595	568	27	172	424
ROOF									
OWNER OCCUPIED	14 458	9 411	7 469	1 941	5 048	4 135	913	1 696	3 352
NO SIGNS OF WATER LEAKAGE	13 545	8 857	7 039	1 818	4 688	3 856	833	1 604	3 085
WITH SIGNS OF WATER LEAKAGE	804	478	367	111	326	250	76	82	244
DON'T KNOW	57	43	37	6	14	11	2	5	9
NOT REPORTED	52	32	26	6	20	17	2	5	14
RENTER OCCUPIED	6 106	4 909	4 008	901	1 197	1 060	137	368	828
NO SIGNS OF WATER LEAKAGE	5 115	4 075	3 308	768	1 040	923	117	327	713
WITH SIGNS OF WATER LEAKAGE	557	420	325	96	137	119	18	34	103
DON'T KNOW	418	399	363	36	19	17	2	8	12
NOT REPORTED	15	14	13	2	1	1	-	-	1
INTERIOR WALLS AND CEILINGS									
OWNER OCCUPIED	14 458	9 411	7 469	1 941	5 048	4 135	913	1 696	3 352
OPEN CRACKS OR HOLES:									
NO OPEN CRACKS OR HOLES	14 064	9 154	7 279	1 875	4 910	4 029	880	1 654	3 256
WITH OPEN CRACKS OR HOLES	380	243	180	63	137	103	33	42	95
NOT REPORTED	15	13	10	3	2	2	-	1	1
BROKEN PLASTER:									
NO BROKEN PLASTER	14 082	9 181	7 282	1 899	4 901	4 029	872	1 660	3 241
WITH BROKEN PLASTER	363	220	181	39	143	102	41	35	108
NOT REPORTED	14	10	7	3	4	4	-	2	2
PEELING PAINT:									
NO PEELING PAINT	14 033	9 121	7 233	1 888	4 912	4 036	876	1 659	3 253
WITH PEELING PAINT	413	281	233	49	132	96	36	35	97
NOT REPORTED	12	8	3	5	4	3	1	2	2
RENTER OCCUPIED	6 106	4 909	4 008	901	1 197	1 060	137	368	828
OPEN CRACKS OR HOLES:									
NO OPEN CRACKS OR HOLES	5 499	4 394	3 570	824	1 105	978	127	342	763
WITH OPEN CRACKS OR HOLES	605	514	439	76	90	81	9	27	64
NOT REPORTED	3	1	-	1	2	1	1	-	2
BROKEN PLASTER:									
NO BROKEN PLASTER	5 696	4 559	3 711	848	1 137	1 006	131	354	783
WITH BROKEN PLASTER	405	345	294	52	59	54	5	14	45
NOT REPORTED	6	5	3	1	1	1	-	-	1
PEELING PAINT:									
NO PEELING PAINT	5 549	4 422	3 599	823	1 127	997	130	348	778
WITH PEELING PAINT	555	486	407	79	69	62	7	19	50
NOT REPORTED	2	2	2	-	1	1	-	1	-

[1]LIMITED TO HOUSING UNITS OCCUPIED 3 MONTHS OR LONGER.
[2]MUST HAVE OCCURRED DURING THE LAST 3 MONTHS.

TABLE C-4. SELECTED STRUCTURAL CHARACTERISTICS AND DEFICIENCIES: 1979--CONTINUED

(NUMBERS IN THOUSANDS. DATA BASED ON SAMPLE, SEE TEXT. FOR MINIMUM BASE FOR DERIVED FIGURES (PERCENT, MEDIAN, ETC.) AND MEANING OF SYMBOLS, SEE TEXT)

NORTH CENTRAL	TOTAL	URBAN			RURAL				
		TOTAL	INSIDE SMSA'S	OUTSIDE SMSA'S	TOTAL	NONFARM	FARM	INSIDE SMSA'S	OUTSIDE SMSA'S
ALL OCCUPIED HOUSING UNITS--CONTINUED									
INTERIOR FLOORS									
OWNER OCCUPIED	14 458	9 411	7 469	1 941	5 048	4 135	913	1 696	3 352
NO HOLES IN FLOOR	14 323	9 321	7 404	1 916	5 003	4 096	906	1 688	3 314
WITH HOLES IN FLOOR	69	39	25	14	30	25	5	3	27
NOT REPORTED	66	51	40	11	15	13	2	5	10
RENTER OCCUPIED	6 106	4 909	4 008	901	1 197	1 060	137	368	828
NO HOLES IN FLOOR	5 906	4 743	3 869	874	1 163	1 029	134	356	807
WITH HOLES IN FLOOR	166	140	121	19	26	22	3	9	16
NOT REPORTED	35	26	19	8	9	9	-	3	5
2 OR MORE UNITS IN STRUCTURE	4 886	4 517	3 839	678	369	363	6	158	211
COMMON STAIRWAYS									
OWNER OCCUPIED	791	739	682	57	52	48	4	18	33
WITH COMMON STAIRWAYS	613	589	556	34	23	23	1	8	15
NO LOOSE STEPS	558	540	513	27	18	17	1	6	12
RAILINGS NOT LOOSE	502	485	458	27	17	17	-	6	11
RAILINGS LOOSE	27	27	27	-	-	-	-	-	-
NO RAILINGS	28	27	27	-	1	-	1	-	1
NOT REPORTED	2	2	2	-	-	-	-	-	-
LOOSE STEPS	30	29	29	-	1	1	-	1	-
RAILINGS NOT LOOSE	18	17	17	-	1	1	-	1	-
RAILINGS LOOSE	10	10	10	-	-	-	-	-	-
NO RAILINGS	2	2	2	-	-	-	-	-	-
NOT REPORTED	-	-	-	-	-	-	-	-	-
NOT REPORTED	25	20	14	6	5	5	-	2	3
NO COMMON STAIRWAYS	178	150	127	23	28	25	3	10	18
RENTER OCCUPIED	4 095	3 778	3 156	621	317	315	2	140	178
WITH COMMON STAIRWAYS	3 346	3 149	2 697	452	196	196	-	93	104
NO LOOSE STEPS	3 086	2 904	2 496	408	181	181	-	88	93
RAILINGS NOT LOOSE	2 772	2 614	2 234	380	158	158	-	78	80
RAILINGS LOOSE	186	178	166	12	8	8	-	5	2
NO RAILINGS	124	109	95	14	15	15	-	4	11
NOT REPORTED	4	3	2	1	1	1	-	1	-
LOOSE STEPS	229	217	182	35	12	12	-	5	7
RAILINGS NOT LOOSE	148	139	115	23	10	10	-	4	6
RAILINGS LOOSE	61	58	50	8	2	2	-	1	2
NO RAILINGS	17	17	13	3	-	-	-	-	-
NOT REPORTED	3	3	3	-	-	-	-	-	-
NOT REPORTED	31	28	19	9	3	3	-	-	3
NO COMMON STAIRWAYS	749	628	459	169	121	119	2	47	74
LIGHT FIXTURES IN PUBLIC HALLS									
OWNER OCCUPIED	791	739	682	57	52	48	4	18	33
WITH PUBLIC HALLS	449	440	419	21	9	9	-	3	6
WITH LIGHT FIXTURES	433	425	404	21	9	9	-	3	6
ALL IN WORKING ORDER	430	421	400	21	9	9	-	3	6
SOME IN WORKING ORDER	4	4	4	-	-	-	-	-	-
NONE IN WORKING ORDER	-	-	-	-	-	-	-	-	-
NOT REPORTED	-	-	-	-	-	-	-	-	-
NO LIGHT FIXTURES	16	16	16	-	-	-	-	-	-
NO PUBLIC HALLS	318	279	249	30	39	35	4	14	25
NOT REPORTED	24	20	14	6	4	4	-	2	2
RENTER OCCUPIED	4 095	3 778	3 156	621	317	315	2	140	178
WITH PUBLIC HALLS	2 974	2 814	2 426	387	160	160	-	76	84
WITH LIGHT FIXTURES	2 918	2 761	2 384	377	157	157	-	74	83
ALL IN WORKING ORDER	2 653	2 517	2 158	359	136	136	-	59	78
SOME IN WORKING ORDER	246	226	208	18	20	20	-	15	5
NONE IN WORKING ORDER	14	13	13	-	1	1	-	-	1
NOT REPORTED	5	5	5	-	-	-	-	-	-
NO LIGHT FIXTURES	56	53	42	11	3	3	-	2	1
NO PUBLIC HALLS	1 092	938	713	225	154	152	2	64	91
NOT REPORTED	30	27	17	9	3	3	-	-	3
ALL OCCUPIED HOUSING UNITS	20 565	14 320	11 478	2 842	6 245	5 195	1 050	2 065	4 180
OVERALL OPINION OF STRUCTURE									
OWNER OCCUPIED	14 458	9 411	7 469	1 941	5 048	4 135	913	1 696	3 352
EXCELLENT	6 938	4 708	3 792	916	2 231	1 868	362	897	1 334
GOOD	6 143	3 905	3 026	879	2 238	1 815	423	659	1 579
FAIR	1 200	705	573	132	495	386	110	117	378
POOR	120	59	50	9	61	45	16	19	42
NOT REPORTED	57	34	29	5	23	20	3	5	18
RENTER OCCUPIED	6 106	4 909	4 008	901	1 197	1 060	137	368	828
EXCELLENT	1 443	1 159	923	237	284	247	37	99	185
GOOD	2 876	2 270	1 840	430	606	535	71	179	427
FAIR	1 461	1 197	999	198	264	238	26	77	186
POOR	305	264	229	35	42	39	2	12	29
NOT REPORTED	21	20	18	2	2	2	-	1	1

TABLE C-4. SELECTED STRUCTURAL CHARACTERISTICS AND DEFICIENCIES: 1979--CONTINUED

(NUMBERS IN THOUSANDS. DATA BASED ON SAMPLE, SEE TEXT. FOR MINIMUM BASE FOR DERIVED FIGURES (PERCENT, MEDIAN, ETC.) AND MEANING OF SYMBOLS, SEE TEXT)

NORTH CENTRAL	TOTAL	URBAN			RURAL				
		TOTAL	INSIDE SMSA'S	OUTSIDE SMSA'S	TOTAL	NONFARM	FARM	INSIDE SMSA'S	OUTSIDE SMSA'S
UNITS OCCUPIED LAST WINTER	17 604	12 089	9 722	2 367	5 516	4 503	1 013	1 794	3 722
INSUFFICIENT HEAT									
ADDITIONAL HEAT SOURCE:									
OWNER OCCUPIED	13 432	8 751	6 953	1 798	4 681	3 788	894	1 547	3 134
WITH SPECIFIED HEATING EQUIPMENT[1]	13 214	8 723	6 943	1 780	4 491	3 645	845	1 521	2 969
NO ADDITIONAL HEAT SOURCE USED	12 081	8 021	6 373	1 648	4 059	3 292	768	1 403	2 656
USED KITCHEN STOVE, FIREPLACE, OR PORTABLE HEATER	909	560	460	101	348	284	64	104	244
NOT REPORTED	224	141	110	32	83	70	14	14	69
LACKING SPECIFIED HEATING EQUIPMENT OR NONE	218	28	11	17	191	143	48	26	165
RENTER OCCUPIED	4 172	3 338	2 769	570	834	715	119	247	587
WITH SPECIFIED HEATING EQUIPMENT[1]	4 087	3 300	2 741	560	787	675	112	236	550
NO ADDITIONAL HEAT SOURCE USED	3 463	2 786	2 283	503	677	580	97	211	466
USED KITCHEN STOVE, FIREPLACE, OR PORTABLE HEATER	536	447	402	45	89	77	12	22	67
NOT REPORTED	88	67	55	12	20	18	2	4	17
LACKING SPECIFIED HEATING EQUIPMENT OR NONE	86	38	28	10	48	40	8	11	37
ROOMS LACKING SPECIFIED HEAT SOURCE:									
OWNER OCCUPIED	13 432	8 751	6 953	1 798	4 681	3 788	894	1 547	3 134
WITH SPECIFIED HEATING EQUIPMENT[1]	13 214	8 723	6 943	1 780	4 491	3 645	845	1 521	2 969
NO ROOMS LACKING AIR DUCTS, REGISTERS, RADIATORS, OR HEATERS	11 098	7 678	6 245	1 433	3 420	2 881	539	1 330	2 090
ROOMS LACKING AIR DUCTS, REGISTERS, RADIATORS, OR HEATERS	1 902	918	602	316	984	694	290	177	807
1 ROOM	721	441	333	108	280	219	61	64	216
2 ROOMS	525	248	142	106	278	198	79	62	216
3 ROOMS OR MORE	657	230	127	102	427	277	150	52	375
NOT REPORTED	213	127	96	32	86	70	16	14	72
LACKING SPECIFIED HEATING EQUIPMENT OR NONE	218	28	11	17	191	143	48	26	165
RENTER OCCUPIED	4 172	3 338	2 769	570	834	715	119	247	587
WITH SPECIFIED HEATING EQUIPMENT[1]	4 087	3 300	2 741	560	787	675	112	236	550
NO ROOMS LACKING AIR DUCTS, REGISTERS, RADIATORS, OR HEATERS	3 286	2 787	2 345	442	498	432	67	180	318
ROOMS LACKING AIR DUCTS, REGISTERS, RADIATORS, OR HEATERS	713	448	342	107	265	223	42	53	212
1 ROOM	302	229	182	48	73	62	11	21	52
2 ROOMS	206	122	89	33	84	74	11	12	72
3 ROOMS OR MORE	205	97	71	26	107	87	20	19	88
NOT REPORTED	88	64	54	11	23	20	3	4	20
LACKING SPECIFIED HEATING EQUIPMENT OR NONE	86	38	28	10	48	40	8	11	37
HOUSING UNIT UNCOMFORTABLY COLD:									
OWNER OCCUPIED	13 432	8 751	6 953	1 798	4 681	3 788	894	1 547	3 134
WITH SPECIFIED HEATING EQUIPMENT[1]	13 214	8 723	6 943	1 780	4 491	3 645	845	1 521	2 969
LACKING SPECIFIED HEATING EQUIPMENT OR NONE	218	28	11	17	191	143	48	26	165
HOUSING UNIT NOT UNCOMFORTABLY COLD FOR 24 HOURS OR MORE	176	24	11	14	151	108	43	19	132
HOUSING UNIT UNCOMFORTABLY COLD FOR 24 HOURS OR MORE	25	2	-	2	23	21	2	4	19
NOT REPORTED	18	2	-	2	17	13	3	3	14
RENTER OCCUPIED	4 172	3 338	2 769	570	834	715	119	247	587
WITH SPECIFIED HEATING EQUIPMENT[1]	4 087	3 300	2 741	560	787	675	112	236	550
LACKING SPECIFIED HEATING EQUIPMENT OR NONE	86	38	28	10	48	40	8	11	37
HOUSING UNIT NOT UNCOMFORTABLY COLD FOR 24 HOURS OR MORE	59	23	15	8	36	32	4	8	28
HOUSING UNIT UNCOMFORTABLY COLD FOR 24 HOURS OR MORE	13	5	5	-	8	6	2	2	6
NOT REPORTED	13	10	8	2	3	2	1	-	3

[1]EXCLUDES ROOM HEATERS WITHOUT FLUE OR VENT, FIREPLACES, STOVES, AND PORTABLE HEATERS.

TABLE C-5. SELECTED NEIGHBORHOOD CHARACTERISTICS: 1979

(NUMBERS IN THOUSANDS. DATA BASED ON SAMPLE, SEE TEXT. FOR MINIMUM BASE FOR DERIVED FIGURES (PERCENT, MEDIAN, ETC.) AND MEANING OF SYMBOLS, SEE TEXT)

NORTH CENTRAL	TOTAL	URBAN			RURAL				
		TOTAL	INSIDE SMSA'S	OUTSIDE SMSA'S	TOTAL	NONFARM	FARM	INSIDE SMSA'S	OUTSIDE SMSA'S
NEIGHBORHOOD CONDITIONS									
OWNER OCCUPIED	14 458	9 411	7 469	1 941	5 048	4 135	913	1 696	3 352
NO STREET OR HIGHWAY NOISE	9 117	5 685	4 548	1 137	3 432	2 726	705	1 143	2 289
WITH STREET OR HIGHWAY NOISE	5 288	3 693	2 895	798	1 595	1 389	205	552	1 043
NOT BOTHERSOME	3 271	2 193	1 692	501	1 078	932	146	356	722
BOTHERSOME	2 000	1 491	1 194	297	509	449	60	190	319
WOULD NOT LIKE TO MOVE	1 516	1 106	872	233	410	352	58	143	267
WOULD LIKE TO MOVE	476	377	315	62	99	97	2	47	52
NOT REPORTED	8	8	7	2	-	-	-	-	-
NOT REPORTED	17	8	8	-	8	8	-	6	2
NOT REPORTED	54	32	26	6	21	19	2	2	20
NO STREETS IN NEED OF REPAIR	11 581	7 934	6 296	1 638	3 647	2 982	665	1 219	2 428
WITH STREETS IN NEED OF REPAIR	2 813	1 438	1 144	294	1 375	1 130	245	472	903
NOT BOTHERSOME	971	486	381	105	484	402	82	169	316
BOTHERSOME	1 822	940	751	189	882	721	161	299	582
WOULD NOT LIKE TO MOVE	1 562	773	611	162	789	634	155	261	528
WOULD LIKE TO MOVE	260	168	140	27	93	87	6	38	54
NOT REPORTED	-	-	-	-	-	-	-	-	-
NOT REPORTED	20	11	11	-	9	7	2	4	5
NOT REPORTED	65	39	29	10	26	23	3	5	21
NO COMMERCIAL OR NONRESIDENTIAL ACTIVITIES	11 958	7 526	5 995	1 532	4 432	3 569	863	1 511	2 921
WITH COMMERCIAL OR NONRESIDENTIAL ACTIVITIES	2 438	1 849	1 447	402	590	543	47	181	409
NOT BOTHERSOME	1 980	1 493	1 165	328	487	449	38	145	342
BOTHERSOME	434	336	267	69	98	89	9	33	65
WOULD NOT LIKE TO MOVE	317	236	186	50	81	73	8	26	55
WOULD LIKE TO MOVE	117	100	81	19	17	16	1	6	10
NOT REPORTED	1	-	-	-	1	1	-	1	-
NOT REPORTED	24	19	15	5	5	5	-	3	2
NOT REPORTED	62	36	28	8	26	23	3	4	22
NO ODORS, SMOKE, OR GAS	13 102	8 466	6 694	1 772	4 636	3 775	861	1 545	3 091
WITH ODORS, SMOKE, OR GAS	1 299	909	746	163	390	340	50	149	241
NOT BOTHERSOME	462	303	243	60	159	140	18	52	106
BOTHERSOME	819	593	493	100	226	195	31	94	132
WOULD NOT LIKE TO MOVE	622	444	363	80	178	149	28	69	109
WOULD LIKE TO MOVE	195	149	130	19	46	43	2	24	22
NOT REPORTED	2	-	-	-	2	2	-	1	2
NOT REPORTED	19	13	10	3	6	5	1	3	2
NOT REPORTED	58	36	29	6	22	20	2	2	20
NO NEIGHBORHOOD CRIME	12 307	7 787	6 025	1 762	4 520	3 690	830	1 498	3 022
WITH NEIGHBORHOOD CRIME	2 070	1 571	1 399	173	498	418	80	194	305
NOT BOTHERSOME	634	486	434	52	148	125	23	53	95
BOTHERSOME	1 408	1 064	947	117	344	287	57	136	208
WOULD NOT LIKE TO MOVE	1 084	799	706	94	285	236	50	117	169
WOULD LIKE TO MOVE	316	260	236	24	56	50	5	18	37
NOT REPORTED	7	5	5	-	2	1	2	1	2
NOT REPORTED	29	21	18	3	7	6	1	5	2
NOT REPORTED	82	52	46	6	29	27	2	4	25
NO TRASH, LITTER, OR JUNK	12 375	8 050	6 352	1 697	4 325	3 568	757	1 456	2 869
WITH TRASH, LITTER, OR JUNK	2 017	1 317	1 084	233	700	546	154	238	462
NOT BOTHERSOME	577	332	257	75	245	189	56	78	167
BOTHERSOME	1 417	969	816	153	448	351	97	156	291
WOULD NOT LIKE TO MOVE	1 112	713	587	126	399	302	96	141	257
WOULD LIKE TO MOVE	296	248	223	25	49	48	1	15	33
NOT REPORTED	9	8	7	2	1	1	-	-	1
NOT REPORTED	23	16	12	5	6	6	1	3	3
NOT REPORTED	67	43	33	11	23	21	2	2	21
NO BOARDED-UP OR ABANDONED STRUCTURES	13 414	8 752	6 907	1 845	4 662	3 845	817	1 610	3 052
WITH BOARDED-UP OR ABANDONED STRUCTURES	982	621	531	90	361	268	93	83	278
NOT BOTHERSOME	562	302	257	46	259	186	74	57	203
BOTHERSOME	395	304	261	43	91	76	15	23	68
WOULD NOT LIKE TO MOVE	288	209	173	35	79	65	14	21	58
WOULD LIKE TO MOVE	107	95	88	8	12	11	1	2	10
NOT REPORTED	-	-	-	-	-	-	-	-	-
NOT REPORTED	25	15	13	2	10	6	4	3	7
NOT REPORTED	62	38	31	6	25	21	3	3	22
RENTER OCCUPIED	6 106	4 909	4 008	901	1 197	1 060	137	368	828
NO STREET OR HIGHWAY NOISE	3 262	2 489	2 018	471	773	673	99	226	547
WITH STREET OR HIGHWAY NOISE	2 824	2 403	1 976	427	421	384	37	140	281
NOT BOTHERSOME	1 789	1 487	1 224	264	302	274	28	98	205
BOTHERSOME	1 024	908	746	163	116	107	9	41	75
WOULD NOT LIKE TO MOVE	645	557	446	110	88	81	7	27	61
WOULD LIKE TO MOVE	380	352	299	52	28	26	2	14	14
NOT REPORTED	-	-	-	-	-	-	-	-	-
NOT REPORTED	10	8	6	1	2	2	-	1	1
NOT REPORTED	21	18	14	3	3	3	-	2	1
NO STREETS IN NEED OF REPAIR	4 943	4 040	3 245	795	903	800	103	266	637
WITH STREETS IN NEED OF REPAIR	1 131	839	736	103	292	259	33	101	191
NOT BOTHERSOME	419	307	266	41	112	102	10	39	73
BOTHERSOME	704	528	465	63	176	153	23	61	116
WOULD NOT LIKE TO MOVE	530	383	334	50	147	127	20	47	100
WOULD LIKE TO MOVE	173	144	131	13	29	27	2	14	16
NOT REPORTED	-	-	-	-	-	-	-	-	-
NOT REPORTED	8	5	5	-	4	4	-	2	2
NOT REPORTED	33	30	27	3	2	2	1	2	1
NO COMMERCIAL OR NONRESIDENTIAL ACTIVITIES	3 889	2 905	2 317	587	985	855	129	298	686
WITH COMMERCIAL OR NONRESIDENTIAL ACTIVITIES	2 183	1 973	1 662	311	210	202	8	68	142
NOT BOTHERSOME	1 951	1 770	1 506	264	181	174	8	61	120
BOTHERSOME	210	182	141	41	28	28	-	6	22
WOULD NOT LIKE TO MOVE	134	110	81	29	24	24	-	5	19
WOULD LIKE TO MOVE	74	70	58	12	4	4	-	1	3
NOT REPORTED	2	2	2	-	-	-	-	-	-
NOT REPORTED	22	21	15	6	1	1	-	1	-
NOT REPORTED	34	32	29	3	2	2	-	2	-

TABLE C-5. SELECTED NEIGHBORHOOD CHARACTERISTICS: 1979--CONTINUED

(NUMBERS IN THOUSANDS. DATA BASED ON SAMPLE, SEE TEXT. FOR MINIMUM BASE FOR DERIVED FIGURES (PERCENT, MEDIAN, ETC.) AND MEANING OF SYMBOLS, SEE TEXT)

NORTH CENTRAL	TOTAL	URBAN			RURAL				
		TOTAL	INSIDE SMSA'S	OUTSIDE SMSA'S	TOTAL	NONFARM	FARM	INSIDE SMSA'S	OUTSIDE SMSA'S
NEIGHBORHOOD CONDITIONS--CONTINUED									
RENTER OCCUPIED--CONTINUED									
NO ODORS, SMOKE, OR GAS	5 450	4 358	3 562	796	1 092	964	128	338	755
WITH ODORS, SMOKE, OR GAS	629	526	425	101	103	95	8	29	74
NOT BOTHERSOME	218	177	150	27	41	37	4	11	30
BOTHERSOME	399	338	274	65	60	56	5	18	42
WOULD NOT LIKE TO MOVE	251	201	151	50	50	47	4	14	36
WOULD LIKE TO MOVE	147	137	123	14	10	9	1	4	6
NOT REPORTED	-	-	-	-	-	-	-	-	-
NOT REPORTED	12	11	2	9	2	2	-	-	2
NOT REPORTED	27	26	21	5	2	2	-	2	-
NO NEIGHBORHOOD CRIME	4 631	3 557	2 794	763	1 075	948	126	317	758
WITH NEIGHBORHOOD CRIME	1 402	1 285	1 155	131	117	106	11	49	68
NOT BOTHERSOME	468	430	381	49	38	33	5	17	21
BOTHERSOME	929	852	770	82	77	71	6	32	46
WOULD NOT LIKE TO MOVE	527	467	419	48	60	54	6	21	38
WOULD LIKE TO MOVE	401	383	350	33	18	18	-	11	7
NOT REPORTED	2	2	2	-	-	-	-	-	-
NOT REPORTED	5	3	3	-	1	1	-	1	1
NOT REPORTED	73	67	60	8	6	6	-	2	3
NO TRASH, LITTER, OR JUNK	4 949	3 882	3 119	763	1 066	946	121	323	744
WITH TRASH, LITTER, OR JUNK	1 129	1 000	868	132	128	112	16	43	85
NOT BOTHERSOME	328	281	243	38	47	42	5	10	37
BOTHERSOME	794	713	620	93	81	70	11	34	47
WOULD NOT LIKE TO MOVE	496	430	363	67	66	55	11	27	39
WOULD LIKE TO MOVE	296	281	255	26	15	15	-	7	8
NOT REPORTED	2	2	2	-	-	-	-	-	-
NOT REPORTED	7	7	5	2	-	-	-	-	-
NOT REPORTED	29	27	21	6	2	2	-	2	-
NO BOARDED-UP OR ABANDONED STRUCTURES	5 337	4 247	3 419	829	1 090	966	123	343	746
WITH BOARDED-UP OR ABANDONED STRUCTURES	740	635	567	68	105	91	14	24	81
NOT BOTHERSOME	440	360	309	51	80	68	12	15	66
BOTHERSOME	283	259	244	15	25	23	2	9	15
WOULD NOT LIKE TO MOVE	135	115	103	12	20	18	2	6	14
WOULD LIKE TO MOVE	148	143	140	3	5	5	-	3	2
NOT REPORTED	-	-	-	-	-	-	-	-	-
NOT REPORTED	16	16	15	1	-	-	-	-	-
NOT REPORTED	30	27	23	5	2	2	-	2	1
NEIGHBORHOOD CONDITIONS AND WISH TO MOVE[1]									
OWNER OCCUPIED	14 458	9 411	7 469	1 941	5 048	4 135	913	1 696	3 352
NO NEIGHBORHOOD CONDITIONS	5 572	3 620	2 829	791	1 952	1 553	399	669	1 284
WITH NEIGHBORHOOD CONDITIONS	8 837	5 762	4 618	1 144	3 075	2 563	512	1 026	2 049
NOT BOTHERSOME	3 569	2 278	1 743	535	1 291	1 088	203	399	892
BOTHERSOME	5 227	3 456	2 847	609	1 771	1 462	309	617	1 154
WOULD NOT LIKE TO MOVE	4 187	2 673	2 177	496	1 514	1 222	293	514	1 001
WOULD LIKE TO MOVE	1 022	770	660	110	252	237	15	102	149
NOT REPORTED	18	14	10	3	5	3	2	1	4
NOT REPORTED	40	28	28	-	13	13	-	10	2
NOT REPORTED	50	29	23	6	21	18	2	2	19
RENTER OCCUPIED	6 106	4 909	4 008	901	1 197	1 060	137	368	828
NO NEIGHBORHOOD CONDITIONS	1 600	1 156	856	300	444	385	58	123	321
WITH NEIGHBORHOOD CONDITIONS	4 489	3 738	3 139	598	751	673	78	244	508
NOT BOTHERSOME	1 961	1 611	1 328	283	350	313	37	104	246
BOTHERSOME	2 502	2 105	1 799	306	397	356	41	137	259
WOULD NOT LIKE TO MOVE	1 617	1 300	1 090	210	317	282	35	99	219
WOULD LIKE TO MOVE	879	800	704	96	79	74	5	39	41
NOT REPORTED	5	5	5	-	-	-	-	-	-
NOT REPORTED	27	22	13	9	5	5	-	2	2
NOT REPORTED	17	16	13	3	2	2	-	2	-
NEIGHBORHOOD SERVICES									
OWNER OCCUPIED	14 458	9 411	7 469	1 941	5 048	4 135	913	1 696	3 352
POLICE PROTECTION:									
SATISFACTORY POLICE PROTECTION	12 255	8 382	6 595	1 788	3 873	3 146	727	1 325	2 548
UNSATISFACTORY POLICE PROTECTION	1 256	547	469	77	709	614	95	218	491
WOULD NOT LIKE TO MOVE	1 018	403	344	58	615	533	83	190	426
WOULD LIKE TO MOVE	191	127	113	14	64	58	5	19	44
NOT REPORTED	47	17	12	5	30	23	7	9	22
DON'T KNOW	887	443	374	69	444	356	88	152	292
NOT REPORTED	60	39	31	8	21	19	2	2	20
OUTDOOR RECREATION FACILITIES:									
SATISFACTORY OUTDOOR RECREATION FACILITIES	10 788	7 524	5 854	1 670	3 264	2 645	618	1 050	2 214
UNSATISFACTORY OUTDOOR RECREATION FACILITIES	3 162	1 523	1 295	228	1 639	1 368	271	584	1 055
WOULD NOT LIKE TO MOVE	2 792	1 274	1 071	203	1 518	1 272	246	538	980
WOULD LIKE TO MOVE	166	127	114	13	40	36	4	19	20
NOT REPORTED	204	123	110	13	81	61	21	26	55
DON'T KNOW	447	326	293	34	121	100	21	61	60
NOT REPORTED	61	37	28	9	24	21	3	2	22
HOSPITALS OR HEALTH CLINICS:									
SATISFACTORY HOSPITALS OR HEALTH CLINICS	12 033	8 326	6 582	1 744	3 707	2 975	732	1 269	2 438
UNSATISFACTORY HOSPITALS OR HEALTH CLINICS	2 105	868	707	161	1 237	1 065	171	388	848
WOULD NOT LIKE TO MOVE	1 848	735	599	136	1 113	959	154	354	759
WOULD LIKE TO MOVE	103	55	43	12	48	42	6	14	34
NOT REPORTED	154	78	66	12	75	64	11	20	55
DON'T KNOW	258	179	151	28	78	72	7	36	42
NOT REPORTED	63	37	29	8	25	22	3	2	23

[1]WISH TO MOVE ONLY RELATES TO RESPONDENT'S OPINION OF SPECIFIC NEIGHBORHOOD CONDITIONS.

TABLE C-5. SELECTED NEIGHBORHOOD CHARACTERISTICS: 1979--CONTINUED

(NUMBERS IN THOUSANDS. DATA BASED ON SAMPLE. SEE TEXT. FOR MINIMUM BASE FOR DERIVED FIGURES (PERCENT, MEDIAN, ETC.) AND MEANING OF SYMBOLS, SEE TEXT)

NORTH CENTRAL	TOTAL	URBAN			RURAL				
		TOTAL	INSIDE SMSA'S	OUTSIDE SMSA'S	TOTAL	NONFARM	FARM	INSIDE SMSA'S	OUTSIDE SMSA'S
NEIGHBORHOOD SERVICES--CONTINUED									
OWNER OCCUPIED--CONTINUED									
PUBLIC TRANSPORTATION:									
NO PUBLIC TRANSPORTATION IN AREA	7 356	2 928	1 713	1 214	4 428	3 596	833	1 455	2 973
PUBLIC TRANSPORTATION IN AREA	7 022	6 432	5 715	718	590	513	78	233	357
SATISFACTION:									
SATISFACTORY	4 747	4 384	3 884	500	363	309	55	128	235
UNSATISFACTORY	649	617	584	33	32	30	2	19	13
DON'T KNOW	1 588	1 399	1 224	176	189	169	20	84	105
NOT REPORTED	38	32	22	10	6	5	1	2	4
USAGE:									
USED BY A HOUSEHOLD MEMBER AT LEAST ONCE A WEEK	1 337	1 284	1 224	59	53	48	6	26	27
NOT USED BY A HOUSEHOLD MEMBER AT LEAST ONCE A WEEK	5 647	5 117	4 467	651	530	459	71	203	327
NOT REPORTED	38	31	24	8	7	6	1	4	3
NOT REPORTED	80	51	41	9	29	26	3	8	21
NEIGHBORHOOD SHOPPING:									
UNSATISFACTORY NEIGHBORHOOD SHOPPING	1 803	749	604	144	1 054	882	172	353	701
SATISFACTORY NEIGHBORHOOD SHOPPING	12 577	8 613	6 823	1 791	3 964	3 230	734	1 337	2 627
GROCERY OR DRUG STORE WITHIN 1 MILE	9 399	7 664	6 025	1 639	1 735	1 658	77	596	1 139
NO GROCERY OR DRUG STORE WITHIN 1 MILE	3 081	885	754	131	2 196	1 545	651	734	1 462
NOT REPORTED	97	64	44	21	33	28	6	7	26
DON'T KNOW	25	18	17	2	6	4	2	2	4
NOT REPORTED	53	30	26	5	23	18	5	3	20
ELEMENTARY SCHOOL:									
NO HOUSEHOLD MEMBERS AGE 5 THROUGH 13	10 353	6 839	5 389	1 450	3 515	2 821	693	1 096	2 419
WITH HOUSEHOLD MEMBERS AGE 5 THROUGH 13[1]	4 105	2 572	2 080	492	1 533	1 313	220	600	933
1 OR MORE CHILDREN IN PUBLIC ELEMENTARY SCHOOL	3 336	2 002	1 586	416	1 334	1 149	185	505	829
SATISFIED WITH PUBLIC ELEMENTARY SCHOOL	3 168	1 906	1 498	408	1 262	1 087	175	482	780
UNSATISFIED WITH PUBLIC ELEMENTARY SCHOOL	137	79	71	8	58	51	7	15	43
DON'T KNOW	30	17	17	-	13	11	2	6	6
NOT REPORTED	1	-	-	-	1	-	1	1	-
1 OR MORE CHILDREN IN PRIVATE ELEMENTARY SCHOOL	579	451	396	55	128	108	20	74	55
1 OR MORE CHILDREN IN OTHER SCHOOL OR NO SCHOOL	135	90	79	11	46	37	9	13	33
NOT REPORTED	109	67	54	13	42	33	9	15	28
SATISFACTORY PUBLIC ELEMENTARY SCHOOL	11 795	7 454	5 713	1 741	4 341	3 530	811	1 413	2 928
UNSATISFACTORY PUBLIC ELEMENTARY SCHOOL	641	445	405	41	196	154	41	64	132
DON'T KNOW	1 968	1 479	1 325	155	489	433	56	215	274
NOT REPORTED	55	32	28	5	22	18	5	5	17
PUBLIC ELEMENTARY SCHOOL WITHIN 1 MILE	9 144	7 572	5 922	1 649	1 573	1 506	67	531	1 042
NO PUBLIC ELEMENTARY SCHOOL WITHIN 1 MILE	4 996	1 611	1 351	260	3 384	2 552	832	1 144	2 240
NOT REPORTED	319	228	196	32	91	77	14	21	70
RENTER OCCUPIED	6 106	4 909	4 008	901	1 197	1 060	137	368	828
POLICE PROTECTION:									
SATISFACTORY POLICE PROTECTION	4 889	3 968	3 173	795	921	808	112	279	641
UNSATISFACTORY POLICE PROTECTION	599	443	403	40	156	143	13	50	105
WOULD NOT LIKE TO MOVE	381	253	232	22	128	116	11	40	88
WOULD LIKE TO MOVE	191	169	157	13	22	21	1	9	13
NOT REPORTED	27	21	14	6	6	5	1	2	5
DON'T KNOW	595	477	415	63	118	107	12	37	81
NOT REPORTED	23	21	18	3	2	2	-	2	1
OUTDOOR RECREATION FACILITIES:									
SATISFACTORY OUTDOOR RECREATION FACILITIES	4 315	3 551	2 810	741	764	668	96	230	533
UNSATISFACTORY OUTDOOR RECREATION FACILITIES	1 441	1 049	922	127	392	355	37	121	271
WOULD NOT LIKE TO MOVE	1 120	782	679	104	337	303	34	101	236
WOULD LIKE TO MOVE	217	188	176	12	29	29	-	10	19
NOT REPORTED	104	78	68	11	26	24	2	10	16
DON'T KNOW	328	289	259	31	39	35	4	15	23
NOT REPORTED	23	21	18	3	2	2	-	2	1
HOSPITALS OR HEALTH CLINICS:									
SATISFACTORY HOSPITALS OR HEALTH CLINICS	5 060	4 199	3 392	807	861	745	115	285	576
UNSATISFACTORY HOSPITALS OR HEALTH CLINICS	773	462	381	81	311	290	21	71	239
WOULD NOT LIKE TO MOVE	636	370	300	70	266	247	18	60	205
WOULD LIKE TO MOVE	86	64	56	8	23	23	-	7	16
NOT REPORTED	51	28	25	3	23	20	2	5	18
DON'T KNOW	249	226	217	10	23	22	1	11	12
NOT REPORTED	25	22	19	3	2	2	-	2	1
PUBLIC TRANSPORTATION:									
NO PUBLIC TRANSPORTATION IN AREA	2 063	1 047	527	521	1 016	889	127	278	738
PUBLIC TRANSPORTATION IN AREA	4 008	3 832	3 455	377	176	166	10	89	87
SATISFACTION:									
SATISFACTORY	2 922	2 832	2 572	260	90	81	9	40	50
UNSATISFACTORY	315	303	265	38	13	13	-	8	5
DON'T KNOW	759	689	611	78	71	70	1	41	30
NOT REPORTED	11	9	8	1	2	2	-	-	2
USAGE:									
USED BY A HOUSEHOLD MEMBER AT LEAST ONCE A WEEK	1 330	1 316	1 243	73	14	13	2	6	8
NOT USED BY A HOUSEHOLD MEMBER AT LEAST ONCE A WEEK	2 656	2 496	2 194	303	159	151	8	82	77
NOT REPORTED	22	19	18	1	2	2	-	-	2
NOT REPORTED	36	30	27	3	5	5	-	2	3
NEIGHBORHOOD SHOPPING:									
UNSATISFACTORY NEIGHBORHOOD SHOPPING	639	444	401	42	195	182	14	56	139
SATISFACTORY NEIGHBORHOOD SHOPPING	5 415	4 421	3 567	854	994	872	123	308	686
GROCERY OR DRUG STORE WITHIN 1 MILE	4 653	4 114	3 325	789	540	527	13	173	367
NO GROCERY OR DRUG STORE WITHIN 1 MILE	720	272	225	47	448	339	109	135	313
NOT REPORTED	42	35	17	19	6	5	1	-	6
DON'T KNOW	34	29	27	2	5	5	-	3	2
NOT REPORTED	17	16	13	3	2	2	-	1	1

[1]FIGURES WILL NOT ADD TO TOTAL BECAUSE MORE THAN 1 TYPE OF SCHOOL REPORTED FOR SAME HOUSEHOLD.

TABLE C-5. SELECTED NEIGHBORHOOD CHARACTERISTICS: 1979--CONTINUED

(NUMBERS IN THOUSANDS. DATA BASED ON SAMPLE, SEE TEXT. FOR MINIMUM BASE FOR DERIVED FIGURES (PERCENT, MEDIAN, ETC.) AND MEANING OF SYMBOLS, SEE TEXT)

NORTH CENTRAL	TOTAL	URBAN			RURAL				
		TOTAL	INSIDE SMSA'S	OUTSIDE SMSA'S	TOTAL	NONFARM	FARM	INSIDE SMSA'S	OUTSIDE SMSA'S
NEIGHBORHOOD SERVICES--CONTINUED									
RENTER OCCUPIED--CONTINUED									
ELEMENTARY SCHOOL:									
NO HOUSEHOLD MEMBERS AGE 5 THROUGH 13	4 989	4 053	3 275	778	936	833	104	282	654
WITH HOUSEHOLD MEMBERS AGE 5 THROUGH 13[1]	1 117	856	733	123	261	227	33	86	174
1 OR MORE CHILDREN IN PUBLIC ELEMENTARY SCHOOL	977	739	635	104	238	206	32	78	160
SATISFIED WITH PUBLIC ELEMENTARY SCHOOL	892	664	564	101	227	197	30	75	152
UNSATISFIED WITH PUBLIC ELEMENTARY SCHOOL	63	54	51	3	9	6	2	2	7
DON'T KNOW	19	16	16	-	2	2	-	2	1
NOT REPORTED	3	3	3	-	-	-	-	-	-
1 OR MORE CHILDREN IN PRIVATE ELEMENTARY SCHOOL	97	86	72	14	11	10	2	5	6
1 OR MORE CHILDREN IN OTHER SCHOOL OR NO SCHOOL	34	25	22	3	9	9	-	2	8
NOT REPORTED	23	16	10	6	7	7	-	3	4
SATISFACTORY PUBLIC ELEMENTARY SCHOOL	3 802	2 855	2 210	645	947	829	117	258	688
UNSATISFACTORY PUBLIC ELEMENTARY SCHOOL	285	252	234	17	33	27	5	10	23
DON'T KNOW	1 999	1 784	1 549	234	215	201	14	99	116
NOT REPORTED	21	19	15	5	2	2	-	2	1
PUBLIC ELEMENTARY SCHOOL WITHIN 1 MILE	4 320	3 844	3 121	723	476	469	7	142	334
NO PUBLIC ELEMENTARY SCHOOL WITHIN 1 MILE	1 379	688	547	141	690	562	128	212	478
NOT REPORTED	408	377	340	37	31	29	2	14	16
SELECTED NEIGHBORHOOD SERVICES AND WISH TO MOVE[2]									
OWNER OCCUPIED	14 458	9 411	7 469	1 941	5 048	4 135	913	1 696	3 352
SATISFACTORY NEIGHBORHOOD SERVICES	7 804	5 775	4 522	1 253	2 029	1 586	443	647	1 382
UNSATISFACTORY NEIGHBORHOOD SERVICES	6 571	3 582	2 903	679	2 989	2 523	466	1 044	1 945
WOULD NOT LIKE TO MOVE	2 804	1 320	1 092	229	1 484	1 235	249	481	1 003
WOULD LIKE TO MOVE	3 481	2 095	1 671	424	1 386	1 195	191	522	864
NOT REPORTED	286	167	141	26	119	94	26	42	78
DON'T KNOW OR NOT REPORTED	83	53	44	9	30	25	4	5	25
RENTER OCCUPIED	6 106	4 909	4 008	901	1 197	1 060	137	368	828
SATISFACTORY NEIGHBORHOOD SERVICES	3 609	3 072	2 436	636	538	468	70	179	359
UNSATISFACTORY NEIGHBORHOOD SERVICES	2 436	1 780	1 518	262	656	589	67	187	469
WOULD NOT LIKE TO MOVE	1 170	816	686	130	354	322	32	94	260
WOULD LIKE TO MOVE	1 146	874	759	115	272	240	32	86	186
NOT REPORTED	120	90	73	17	30	28	2	7	23
DON'T KNOW OR NOT REPORTED	61	58	55	3	3	3	-	2	1
OVERALL OPINION OF NEIGHBORHOOD									
OWNER OCCUPIED	14 458	9 411	7 469	1 941	5 048	4 135	913	1 696	3 352
EXCELLENT	6 009	3 919	3 087	831	2 090	1 680	410	776	1 314
GOOD	6 684	4 226	3 302	924	2 459	1 999	459	762	1 697
FAIR	1 511	1 073	902	171	438	401	37	146	292
POOR	194	158	147	11	37	33	4	9	28
NOT REPORTED	60	36	31	5	25	21	3	3	22
RENTER OCCUPIED	6 106	4 909	4 008	901	1 197	1 060	137	368	828
EXCELLENT	1 351	965	745	220	386	333	53	129	257
GOOD	3 112	2 458	1 981	478	654	576	78	188	466
FAIR	1 371	1 238	1 058	180	133	128	5	43	91
POOR	241	220	199	21	21	21	-	6	15
NOT REPORTED	31	28	25	3	3	3	-	3	-

[1] FIGURES WILL NOT ADD TO TOTAL BECAUSE MORE THAN 1 TYPE OF SCHOOL REPORTED FOR SAME HOUSEHOLD.
[2] SATISFACTION AND WISH TO MOVE ONLY RELATES TO RESPONDENT'S OPINION OF POLICE PROTECTION, OUTDOOR RECREATION FACILITIES, AND HOSPITALS OR HEALTH CLINICS.

TABLE D-1. GENERAL CHARACTERISTICS OF THE HOUSING INVENTORY: 1979 AND 1970

(NUMBERS IN THOUSANDS. DATA BASED ON SAMPLE. SEE TEXT. FOR MINIMUM BASE FOR DERIVED FIGURES (PERCENT, MEDIAN, ETC.) AND MEANING OF SYMBOLS, SEE TEXT)

SOUTH	TOTAL		URBAN				RURAL							
			TOTAL		INSIDE SMSA'S	OUTSIDE SMSA'S	TOTAL		NONFARM		FARM		INSIDE SMSA'S	OUTSIDE SMSA'S
	1979	1970	1979	1970	1979	1979	1979	1970	1979	1970	1979	1970	1979	1979
POPULATION IN HOUSING UNITS	71 483	NA	41 992	NA	31 703	10 289	29 491	NA	26 770	NA	2 721	NA	8 291	21 200
ALL HOUSING UNITS	28 271	21 030	16 957	13 620	12 752	4 205	11 314	7 410	10 406	6 515	908	894	3 001	8 313
VACANT--SEASONAL AND MIGRATORY	470	146	93	37	74	20	377	109	377	109	NA	NA	38	339
TENURE, RACE, AND VACANCY STATUS														
ALL YEAR-ROUND HOUSING UNITS	27 801	20 884	16 863	13 583	12 678	4 185	10 937	7 300	10 029	6 406	908	894	2 963	7 974
OCCUPIED UNITS	25 585	19 257	15 621	12 713	11 736	3 885	9 964	6 544	9 056	5 650	908	894	2 733	7 232
OWNER OCCUPIED	17 444	12 456	9 527	7 645	6 958	2 570	7 917	4 811	7 157	4 082	760	729	2 153	5 764
PERCENT OF ALL OCCUPIED	68.2	64.7	61.0	60.1	59.3	66.2	79.5	73.5	79.0	72.2	83.7	81.5	78.8	79.7
WHITE	15 183	10 953	8 108	6 665	5 863	2 245	7 075	4 288	6 354	3 613	721	675	1 972	5 103
BLACK	2 144	1 460	1 362	955	1 051	311	782	505	751	453	31	52	165	617
RENTER OCCUPIED	8 141	6 801	6 093	5 068	4 778	1 315	2 047	1 734	1 900	1 569	148	165	580	1 468
WHITE	5 914	5 107	4 264	3 781	3 282	982	1 650	1 326	1 535	1 206	115	121	487	1 163
BLACK	2 110	1 650	1 728	1 254	1 408	320	382	396	351	353	30	43	89	293
VACANT YEAR-ROUND UNITS	2 216	1 626	1 243	871	942	300	973	756	973	756	NA	NA	230	742
FOR SALE ONLY	232	194	148	129	112	36	84	65	84	65	NA	NA	35	49
HOMEOWNER VACANCY RATE	1.3	1.5	1.5	1.7	1.6	1.4	1.0	1.3	1.2	1.6	NA	NA	1.6	0.8
FOR RENT	554	642	416	473	339	76	139	169	139	169	NA	NA	35	104
RENTAL VACANCY RATE	6.2	8.6	6.3	8.5	6.5	5.4	6.2	8.9	6.7	9.7	NA	NA	5.6	6.5
RENTED OR SOLD, NOT OCCUPIED	342	124	233	69	181	51	110	54	110	54	NA	NA	46	64
HELD FOR OCCASIONAL USE	504	367	153	83	111	42	350	285	350	285	NA	NA	53	298
OTHER VACANT	583	298	293	116	199	95	290	183	290	183	NA	NA	62	228
COOPERATIVES AND CONDOMINIUMS														
OWNER OCCUPIED	365	NA	319	NA	301	18	46	NA	43	NA	3	NA	36	10
COOPERATIVE OWNERSHIP	37	NA	29	NA	27	2	8	NA	5	NA	3	NA	2	5
CONDOMINIUM OWNERSHIP	328	NA	290	NA	274	16	38	NA	38	NA	-	NA	33	5
VACANT FOR SALE ONLY	17	NA	15	NA	15	-	2	NA	2	NA	-	NA	2	-
COOPERATIVE OWNERSHIP	-	NA	-	NA	-	-	-	NA	-	NA	-	NA	-	-
CONDOMINIUM OWNERSHIP	17	NA	15	NA	15	-	2	NA	2	NA	-	NA	2	-
UNITS IN STRUCTURE														
ALL YEAR-ROUND HOUSING UNITS	27 801	20 884	16 863	13 583	12 678	4 185	10 937	7 300	10 029	6 406	908	894	2 963	7 974
1, DETACHED	19 639	15 683	10 720	9 243	7 508	3 212	8 919	6 440	8 067	5 576	852	864	2 320	6 599
1, ATTACHED	916	552	741	528	641	100	175	24	171	23	4	1	81	94
2 TO 4	2 222	1 741	1 913	1 551	1 457	456	310	190	306	183	3	7	107	202
5 OR MORE	3 387	2 039	3 156	1 963	2 880	276	230	76	230	76	-	-	153	78
MOBILE HOME OR TRAILER	1 637	868	333	299	192	141	1 303	570	1 254	548	49	21	301	1 002
OWNER OCCUPIED	17 444	12 456	9 527	7 645	6 958	2 570	7 917	4 811	7 157	4 082	760	729	2 153	5 764
1, DETACHED	15 117	11 141	8 401	6 877	6 027	2 374	6 716	4 264	6 002	3 560	714	704	1 830	4 887
1, ATTACHED	483	230	402	222	371	31	81	8	79	8	2	1	48	33
2 TO 4	301	269	247	220	197	50	54	49	52	44	2	5	25	29
5 OR MORE	252	99	224	90	215	9	28	9	28	9	-	-	24	4
MOBILE HOME OR TRAILER	1 292	718	254	237	148	106	1 038	480	995	461	43	19	226	812
RENTER OCCUPIED	8 141	6 801	6 093	5 068	4 778	1 315	2 047	1 734	1 900	1 569	148	165	580	1 468
1, DETACHED	3 136	3 398	1 800	1 928	1 166	635	1 335	1 470	1 198	1 311	137	160	312	1 023
1, ATTACHED	351	294	275	282	217	58	76	12	74	12	2	-	25	52
2 TO 4	1 683	1 285	1 464	1 173	1 102	363	219	113	217	110	2	3	70	149
5 TO 9	1 000	1 672	939	1 623	820	119	60	49	60	49	-	-	34	27
10 TO 19	872		801		742	58	72		72		-		52	20
20 TO 49	361		343		313	31	17		17		-		11	7
50 OR MORE	394		391		374	17	3		3		-		1	2
MOBILE HOME OR TRAILER	344	151	80	62	45	35	265	89	258	87	7	2	75	190
YEAR STRUCTURE BUILT														
ALL YEAR-ROUND HOUSING UNITS	27 801	20 884	16 863	13 583	12 678	4 185	10 937	7 300	10 029	6 406	908	894	2 963	7 974
APRIL 1970 OR LATER	7 648	NA	3 793	NA	2 969	824	3 855	NA	3 698	NA	157	NA	1 357	2 498
1965 TO MARCH 1970	3 666	3 534	2 187	2 168	1 755	432	1 479	1 366	1 390	1 285	89	81	391	1 088
1960 TO 1964	2 935	2 903	1 935	1 929	1 500	435	1 000	974	909	897	90	77	270	729
1950 TO 1959	4 916	4 999	3 570	3 626	2 709	861	1 346	1 372	1 218	1 229	128	143	319	1 027
1940 TO 1949	3 039	3 298	2 016	2 250	1 460	556	1 023	1 048	922	908	101	140	221	802
1939 OR EARLIER	5 596	6 150	3 362	3 610	2 286	1 076	2 234	2 540	1 892	2 087	342	453	405	1 829
OWNER OCCUPIED	17 444	12 456	9 527	7 645	6 958	2 570	7 917	4 811	7 157	4 082	760	729	2 153	5 764
APRIL 1970 OR LATER	5 103	NA	1 939	NA	1 408	531	3 163	NA	3 018	NA	145	NA	1 048	2 115
1965 TO MARCH 1970	2 314	2 171	1 186	1 122	885	301	1 128	1 049	1 048	974	80	75	290	838
1960 TO 1964	2 012	1 968	1 271	1 225	974	297	742	743	664	673	78	70	196	546
1950 TO 1959	3 394	3 381	2 429	2 416	1 862	567	965	965	861	840	104	125	232	733
1940 TO 1949	1 760	1 795	1 108	1 155	763	345	652	639	566	524	86	115	135	517
1939 OR EARLIER	2 862	3 141	1 594	1 727	1 066	528	1 267	1 415	1 001	1 070	267	345	252	1 015
RENTER OCCUPIED	8 141	6 801	6 093	5 068	4 778	1 315	2 047	1 734	1 900	1 569	148	165	580	1 468
APRIL 1970 OR LATER	1 967	NA	1 500	NA	1 267	233	467	NA	455	NA	12	NA	217	250
1965 TO MARCH 1970	1 130	1 011	869	839	749	120	262	172	253	165	9	7	83	178
1960 TO 1964	746	769	573	620	456	118	173	149	160	142	13	7	55	118
1950 TO 1959	1 220	1 334	969	1 049	716	253	251	284	227	266	24	18	65	186
1940 TO 1949	987	1 234	754	943	590	164	233	290	219	265	15	25	51	183
1939 OR EARLIER	2 089	2 454	1 427	1 616	1 001	427	662	838	586	730	76	108	108	554
PLUMBING FACILITIES														
ALL YEAR-ROUND HOUSING UNITS	27 801	20 884	16 863	13 583	12 678	4 185	10 937	7 300	10 029	6 406	908	894	2 963	7 974
WITH ALL PLUMBING FACILITIES	26 543	18 489	16 549	12 977	12 528	4 021	9 994	5 512	9 164	4 844	829	668	2 816	7 177
LACKING SOME OR ALL PLUMBING FACILITIES	1 257	2 395	314	607	150	164	943	1 788	865	1 562	79	227	147	797
OWNER OCCUPIED	17 444	12 456	9 527	7 645	6 958	2 570	7 917	4 811	7 157	4 082	760	729	2 153	5 764
WITH ALL PLUMBING FACILITIES	16 979	11 489	9 440	7 458	6 921	2 518	7 539	4 031	6 823	3 448	717	583	2 089	5 450
LACKING SOME OR ALL PLUMBING FACILITIES	466	967	88	187	36	52	378	780	334	633	44	146	64	314
RENTER OCCUPIED	8 141	6 801	6 093	5 068	4 778	1 315	2 047	1 734	1 900	1 569	148	165	580	1 468
WITH ALL PLUMBING FACILITIES	7 663	5 772	5 956	4 729	4 707	1 248	1 707	1 042	1 594	958	113	85	528	1 179
LACKING SOME OR ALL PLUMBING FACILITIES	478	1 029	138	338	71	66	341	691	306	611	35	80	52	288

TABLE D-1. GENERAL CHARACTERISTICS OF THE HOUSING INVENTORY: 1979 AND 1970--CONTINUED

(NUMBERS IN THOUSANDS. DATA BASED ON SAMPLE. SEE TEXT. FOR MINIMUM BASE FOR DERIVED FIGURES (PERCENT, MEDIAN, ETC.) AND MEANING OF SYMBOLS, SEE TEXT)

SOUTH	TOTAL		URBAN				RURAL							
			TOTAL		INSIDE SMSA'S	OUTSIDE SMSA'S	TOTAL		NONFARM		FARM		INSIDE SMSA'S	OUTSIDE SMSA'S
	1979	1970	1979	1970	1979	1979	1979	1970	1979	1970	1979	1970	1979	1979
COMPLETE BATHROOMS														
ALL YEAR-ROUND HOUSING UNITS	27 801	20 882	16 863	13 583	12 678	4 185	10 937	7 299	10 029	6 406	908	893	2 963	7 974
1	15 519	12 759	9 698	8 673	7 115	2 583	5 821	4 087	5 305	3 574	516	513	1 283	4 537
1 AND ONE-HALF	3 144	1 840	1 947	1 361	1 518	429	1 198	479	1 124	434	73	45	388	809
2 OR MORE	7 794	3 693	4 854	2 851	3 857	997	2 940	842	2 701	745	239	97	1 135	1 805
ALSO USED BY ANOTHER HOUSEHOLD	83		76		57	19	7		7		-		2	5
NONE	1 260	2 590	289	698	132	157	971	1 892	892	1 654	79	238	154	817
OWNER OCCUPIED	17 444	12 456	9 527	7 644	6 958	2 570	7 917	4 811	7 157	4 083	760	728	2 153	5 764
1	8 074	6 877	4 128	4 036	2 819	1 309	3 946	2 841	3 517	2 403	430	438	828	3 118
1 AND ONE-HALF	2 345	1 431	1 367	1 025	1 043	324	978	406	913	363	65	43	291	687
2 OR MORE	6 527	3 093	3 928	2 366	3 049	880	2 598	728	2 377	636	222	91	968	1 630
ALSO USED BY ANOTHER HOUSEHOLD	-		-		-	-	-		-		-		-	-
NONE	499	1 054	104	218	48	57	394	837	350	681	45	156	66	329
RENTER OCCUPIED	8 141	6 801	6 093	5 068	4 778	1 315	2 047	1 734	1 900	1 568	148	165	580	1 468
1	6 100	4 944	4 779	4 034	3 702	1 077	1 321	910	1 234	836	86	74	345	975
1 AND ONE-HALF	639	323	465	277	379	85	175	45	166	43	9	3	78	97
2 OR MORE	885	440	681	373	601	79	205	67	187	61	18	6	102	103
ALSO USED BY ANOTHER HOUSEHOLD	50		45		36	9	5		5		-		1	4
NONE	467	1 095	124	384	59	65	343	711	308	629	35	82	54	288
COMPLETE KITCHEN FACILITIES														
ALL YEAR-ROUND HOUSING UNITS	27 801	20 884	16 863	13 583	12 678	4 185	10 937	7 300	10 029	6 406	908	894	2 963	7 974
FOR EXCLUSIVE USE OF HOUSEHOLD	26 830	19 261	16 541	13 193	12 469	4 072	10 290	6 068	9 429	5 308	860	760	2 866	7 424
ALSO USED BY ANOTHER HOUSEHOLD	58	25	54	22	50	3	4	3	4	3	-	-	2	2
NO COMPLETE KITCHEN FACILITIES	912	1 597	269	368	160	109	644	1 229	596	1 095	48	134	96	548
OWNER OCCUPIED	17 444	12 456	9 527	7 645	6 958	2 570	7 917	4 811	7 157	4 082	760	729	2 153	5 764
FOR EXCLUSIVE USE OF HOUSEHOLD	17 210	11 947	9 490	7 574	6 937	2 552	7 721	4 374	6 985	3 723	736	651	2 122	5 599
ALSO USED BY ANOTHER HOUSEHOLD	-	4	-	3	-	-	-	1	-	1	-	-	-	-
NO COMPLETE KITCHEN FACILITIES	234	505	38	69	20	18	196	436	172	359	24	78	31	165
RENTER OCCUPIED	8 141	6 801	6 093	5 068	4 778	1 315	2 047	1 734	1 900	1 569	148	165	580	1 468
FOR EXCLUSIVE USE OF HOUSEHOLD	7 777	6 120	5 943	4 870	4 680	1 263	1 833	1 250	1 709	1 141	124	109	548	1 285
ALSO USED BY ANOTHER HOUSEHOLD	43	18	41	16	37	3	2	2	2	2	-	-	1	2
NO COMPLETE KITCHEN FACILITIES	321	663	109	181	61	48	212	482	188	426	24	56	31	181
ROOMS														
ALL YEAR-ROUND HOUSING UNITS	27 801	20 884	16 863	13 583	12 678	4 185	10 937	7 300	10 029	6 406	908	894	2 963	7 974
1 ROOM	285	930	212	710	179	33	73	220	72	211	1	8	15	58
2 ROOMS	651		478		366	112	172		169		3		34	139
3 ROOMS	2 716	2 203	2 088	1 636	1 673	415	628	567	614	534	14	33	150	478
4 ROOMS	5 789	4 805	3 509	2 927	2 622	887	2 279	1 878	2 148	1 715	132	163	567	1 712
5 ROOMS	7 345	5 633	4 120	3 509	2 896	1 223	3 226	2 124	2 959	1 864	267	260	776	2 449
6 ROOMS	5 770	4 182	3 308	2 686	2 470	838	2 462	1 496	2 202	1 259	260	237	662	1 800
7 ROOMS OR MORE	5 244	3 130	3 148	2 115	2 471	677	2 096	1 015	1 864	822	232	193	758	1 338
MEDIAN	5.1	4.9	5.0	4.9	5.0	5.0	5.2	5.0	5.2	4.9	5.6	5.4	5.4	5.1
OWNER OCCUPIED	17 444	12 456	9 527	7 645	6 958	2 570	7 917	4 811	7 157	4 082	760	729	2 153	5 764
1 ROOM	17	132	8	70	8	-	9	63	9	58	-	4	2	7
2 ROOMS	116		57		42	15	59		58		1		12	47
3 ROOMS	487	475	233	251	161	71	254	224	242	205	12	19	53	200
4 ROOMS	2 407	2 112	1 107	1 068	736	371	1 300	1 044	1 210	928	90	116	309	991
5 ROOMS	5 137	3 807	2 658	2 304	1 798	860	2 478	1 504	2 256	1 291	223	213	573	1 905
6 ROOMS	4 651	3 265	2 652	2 114	1 992	660	1 999	1 151	1 773	947	226	204	526	1 474
7 ROOMS OR MORE	4 630	2 664	2 813	1 839	2 221	592	1 818	825	1 609	653	209	173	678	1 140
MEDIAN	5.6	5.4	5.8	5.6	5.9	5.5	5.4	5.2	5.4	5.2	5.7	5.6	5.7	5.3
RENTER OCCUPIED	8 141	6 801	6 093	5 068	4 778	1 315	2 047	1 734	1 900	1 569	148	165	580	1 468
1 ROOM	158	635	132	542	114	17	27	92	26	89	1	4	4	23
2 ROOMS	404		350		275	75	54		52		2		11	43
3 ROOMS	1 821	1 428	1 581	1 196	1 282	299	240	232	238	218	2	14	62	178
4 ROOMS	2 786	2 209	2 079	1 613	1 637	442	707	596	666	549	41	47	198	509
5 ROOMS	1 718	1 458	1 191	1 023	906	285	527	435	483	389	44	47	158	369
6 ROOMS	836	731	528	481	393	135	308	251	274	217	34	33	97	211
7 ROOMS OR MORE	418	340	233	214	171	62	184	127	161	107	23	20	49	135
MEDIAN	4.1	4.1	4.0	4.0	3.9	4.1	4.5	4.4	4.4	4.4	5.1	4.9	4.6	4.5
BEDROOMS														
ALL YEAR-ROUND HOUSING UNITS	27 801	20 888	16 863	13 618	12 678	4 185	10 937	7 270	10 029	6 374	908	896	2 963	7 974
NONE	342	329	264	269	221	43	78	60	78	58	1	2	17	61
1	3 372	2 856	2 734	2 244	2 241	493	638	612	621	578	17	35	177	460
2	9 567	7 895	5 842	4 967	4 183	1 659	3 725	2 928	3 470	2 640	255	287	879	2 847
3	11 454	7 756	6 278	4 845	4 626	1 653	5 176	2 911	4 691	2 492	485	418	1 427	3 748
4 OR MORE	3 066	2 050	1 746	1 291	1 408	338	1 320	759	1 170	606	150	153	463	858
OWNER OCCUPIED	17 444	12 456	9 527	7 671	6 958	2 570	7 917	4 785	7 157	4 055	760	730	2 153	5 764
NONE	20	600	10	366	10	-	10	234	10	211	-	23	2	9
1	541		337		253	84	204		196		8		58	147
2	5 087	4 215	2 720	2 461	1 815	905	2 366	1 755	2 169	1 533	197	222	550	1 817
3	9 191	6 000	4 943	3 782	3 650	1 293	4 247	2 218	3 827	1 865	421	353	1 145	3 102
4 OR MORE	2 606	1 641	1 517	1 063	1 229	288	1 089	579	955	446	134	133	399	690
RENTER OCCUPIED	8 141	6 802	6 093	5 075	4 778	1 315	2 047	1 727	1 900	1 560	148	166	580	1 468
NONE	204	237	177	212	152	25	28	24	27	24	1	1	4	23
1	2 305	1 887	2 029	1 631	1 685	344	275	256	267	242	8	14	81	194
2	3 570	2 976	2 631	2 160	2 006	625	940	815	882	750	58	66	250	690
3	1 741	1 407	1 091	896	805	286	650	511	585	445	64	66	203	447
4 OR MORE	320	295	165	175	130	35	155	120	139	100	16	21	42	113

TABLE D-1. GENERAL CHARACTERISTICS OF THE HOUSING INVENTORY: 1979 AND 1970--CONTINUED

(NUMBERS IN THOUSANDS. DATA BASED ON SAMPLE, SEE TEXT. FOR MINIMUM BASE FOR DERIVED FIGURES (PERCENT, MEDIAN, ETC.) AND MEANING OF SYMBOLS, SEE TEXT)

SOUTH	TOTAL		URBAN				RURAL							
			TOTAL		INSIDE SMSA'S	OUTSIDE SMSA'S	TOTAL		NONFARM		FARM		INSIDE SMSA'S	OUTSIDE SMSA'S
	1979	1970	1979	1970	1979	1979	1979	1970	1979	1970	1979	1970	1979	1979
HEATING EQUIPMENT														
ALL YEAR-ROUND HOUSING UNITS	27 801	20 884	16 863	13 583	12 678	4 185	10 937	7 300	10 029	6 406	908	894	2 963	7 974
WARM-AIR FURNACE	13 503	7 110	8 899	5 372	7 102	1 797	4 603	1 738	4 317	1 591	286	147	1 620	2 983
HEAT PUMP	922		446		338	108	476		458		18		198	278
STEAM OR HOT WATER	1 174	1 193	985	1 005	909	77	189	188	171	171	17	17	83	106
BUILT-IN ELECTRIC UNITS	2 267	1 548	1 199	982	968	231	1 069	566	993	501	76	65	233	836
FLOOR, WALL, OR PIPELESS FURNACE	2 367	2 191	1 727	1 708	1 131	597	640	483	582	437	58	46	129	511
ROOM HEATERS WITH FLUE	2 207	3 284	1 145	1 884	639	507	1 062	1 401	939	1 206	123	195	199	863
ROOM HEATERS WITHOUT FLUE	3 150	3 178	1 756	1 726	1 080	676	1 394	1 453	1 261	1 261	133	192	254	1 140
FIREPLACES, STOVES, OR PORTABLE HEATERS	1 777	2 178	428	778	294	134	1 349	1 400	1 156	1 169	193	231	209	1 140
NONE	433	201	277	130	219	59	155	71	152	70	3	2	38	118
OWNER OCCUPIED	17 444	12 456	9 527	7 645	6 958	2 570	7 917	4 811	7 157	4 082	760	729	2 153	5 764
WARM-AIR FURNACE	9 386	5 028	5 647	3 603	4 325	1 322	3 739	1 425	3 478	1 288	261	137	1 245	2 494
HEAT PUMP	711		297		220	77	415		396		18		170	244
STEAM OR HOT WATER	531	562	389	420	345	45	141	142	124	127	17	15	64	77
BUILT-IN ELECTRIC UNITS	1 391	935	563	490	437	126	828	445	757	384	71	61	165	662
FLOOR, WALL, OR PIPELESS FURNACE	1 472	1 444	1 019	1 092	663	356	452	352	409	313	43	39	91	361
ROOM HEATERS WITH FLUE	1 226	1 753	564	875	317	248	662	878	561	724	102	154	126	536
ROOM HEATERS WITHOUT FLUE	1 613	1 664	767	787	451	315	846	876	751	724	95	152	160	686
FIREPLACES, STOVES, OR PORTABLE HEATERS	1 048	1 033	230	350	153	76	818	683	665	514	153	169	124	694
NONE	67	37	52	28	47	5	15	8	15	7	-	1	6	9
RENTER OCCUPIED	8 141	6 801	6 093	5 068	4 778	1 315	2 047	1 734	1 900	1 569	148	165	580	1 468
WARM-AIR FURNACE	3 362	1 701	2 703	1 487	2 298	405	659	215	633	205	25	10	296	362
HEAT PUMP	138		104		82	22	34		34		-		10	24
STEAM OR HOT WATER	558	567	523	531	497	26	35	36	35	34	-	2	15	20
BUILT-IN ELECTRIC UNITS	697	495	533	420	449	84	164	75	159	72	5	3	42	122
FLOOR, WALL, OR PIPELESS FURNACE	767	628	621	528	410	211	146	99	130	92	15	7	29	117
ROOM HEATERS WITH FLUE	776	1 268	502	873	283	219	274	395	253	355	21	40	57	217
ROOM HEATERS WITHOUT FLUE	1 192	1 191	832	785	545	287	359	406	322	366	38	40	61	299
FIREPLACES, STOVES, OR PORTABLE HEATERS	508	863	162	365	117	45	345	498	306	436	40	62	60	285
NONE	143	88	112	79	98	14	31	9	28	9	3	1	10	21
ALL OCCUPIED HOUSING UNITS	25 585	19 257	15 621	12 713	11 736	3 885	9 964	6 544	9 056	5 650	908	894	2 733	7 232
HOUSE HEATING FUEL														
UTILITY GAS	12 054	9 626	9 284	8 078	6 801	2 483	2 770	1 548	2 647	1 453	123	95	833	1 937
BOTTLED, TANK, OR LP GAS	2 269	2 106	320	535	183	138	1 949	1 571	1 627	1 248	322	323	357	1 592
FUEL OIL	2 913	3 645	1 611	2 018	1 263	348	1 302	1 626	1 170	1 444	132	183	441	861
KEROSENE, ETC.	278		96		47	49	182		165		17		38	144
ELECTRICITY	7 074	2 544	4 052	1 735	3 255	797	3 022	809	2 836	706	186	103	955	2 067
COAL OR COKE	142	624	36	181	15	21	106	443	92	367	14	76	16	90
WOOD	635	550	56	63	27	29	580	488	470	375	110	113	73	506
OTHER FUEL	9	40	2	32	2	-	8	8	7	7	1	2	3	5
NONE	210	123	164	106	145	19	46	18	43	16	3	2	16	30
WATER HEATING FUEL[1]														
UTILITY GAS	10 783	NA	8 806	NA	6 823	1 983	1 977	NA	1 908	NA	70	NA	660	1 317
BOTTLED, TANK, OR LP GAS	1 357	NA	193	NA	120	73	1 164	NA	928	NA	236	NA	239	926
FUEL OIL, KEROSENE, ETC.	531	NA	379	NA	352	27	152	NA	139	NA	13	NA	83	70
ELECTRICITY	12 229	NA	6 091	NA	4 361	1 730	6 137	NA	5 606	NA	532	NA	1 672	4 466
COAL OR COKE	2	NA	-	NA	-	-	2	NA	2	NA	-	NA	1	1
WOOD	10	NA	2	NA	2	-	8	NA	6	NA	2	NA	2	6
OTHER FUEL	41	NA	31	NA	28	3	9	NA	9	NA	-	NA	2	8
NONE	24	NA	18	NA	16	2	7	NA	6	NA	1	NA	1	5
COOKING FUEL														
UTILITY GAS	8 171	7 591	6 611	6 441	5 104	1 507	1 560	1 150	1 503	1 079	57	71	426	1 134
BOTTLED, TANK, OR LP GAS	2 357	2 253	379	610	267	112	1 978	1 643	1 707	1 366	271	277	390	1 588
ELECTRICITY	14 872	8 904	8 584	5 538	6 335	2 249	6 289	3 365	5 723	2 876	566	489	1 884	4 405
FUEL OIL, KEROSENE, ETC.	22	85	9	43	7	2	13	42	13	37	-	5	5	9
COAL OR COKE	7	75	5	20	2	3	2	55	2	49	-	6	1	2
WOOD	109	284	9	46	5	4	100	238	88	192	12	46	19	81
OTHER FUEL	12	14	3	8	3	-	9	6	9	4	-	2	6	3
NONE	35	52	21	40	13	8	13	12	11	11	2	1	3	10
AIR CONDITIONING														
ROOM UNIT(S)	8 529	6 452	5 354	4 803	3 891	1 464	3 175	1 649	2 845	1 430	330	219	722	2 453
CENTRAL SYSTEM	10 211	3 502	6 859	2 953	5 526	1 332	3 352	549	3 144	490	208	58	1 341	2 011
NONE	6 845	9 303	3 407	4 957	2 319	1 088	3 438	4 346	3 067	3 730	370	617	670	2 768
TELEPHONE AVAILABLE														
YES	22 739	15 606	14 028	10 870	10 617	3 411	8 710	4 736	7 877	4 050	834	686	2 501	6 209
NO	2 846	3 652	1 592	1 843	1 119	473	1 254	1 809	1 180	1 601	74	208	231	1 022
PERSONS														
OWNER OCCUPIED	17 444	12 456	9 527	7 645	6 958	2 570	7 917	4 811	7 157	4 082	760	729	2 153	5 764
1 PERSON	2 832	1 538	1 716	962	1 166	551	1 116	576	1 034	508	82	68	270	846
2 PERSONS	5 627	3 894	3 065	2 349	2 204	861	2 563	1 545	2 253	1 260	310	285	636	1 927
3 PERSONS	3 370	2 307	1 744	1 404	1 264	480	1 626	902	1 479	762	148	140	464	1 162
4 PERSONS	3 075	2 135	1 632	1 342	1 272	360	1 443	793	1 322	689	121	104	441	1 001
5 PERSONS	1 511	1 296	798	814	612	186	713	481	656	418	58	64	224	489
6 PERSONS	626	666	344	412	275	69	282	254	257	220	25	34	79	202
7 PERSONS OR MORE	402	621	228	361	166	62	174	260	157	225	18	35	39	136
MEDIAN	2.6	2.8	2.5	2.9	2.6	2.3	2.7	2.8	2.7	2.9	2.5	2.6	2.9	2.6
RENTER OCCUPIED	8 141	6 801	6 093	5 068	4 778	1 315	2 047	1 734	1 900	1 569	148	165	580	1 468
1 PERSON	2 619	1 530	2 167	1 276	1 709	458	452	254	428	241	24	13	119	333
2 PERSONS	2 340	1 890	1 767	1 476	1 440	327	573	414	538	376	35	37	163	410
3 PERSONS	1 354	1 178	981	872	742	239	373	306	351	278	22	29	104	269
4 PERSONS	923	884	596	620	450	145	327	264	296	238	31	26	111	217
5 PERSONS	490	543	326	364	245	82	164	179	152	160	12	20	43	120
6 PERSONS	204	326	121	208	87	34	83	117	75	105	7	13	19	64
7 PERSONS OR MORE	211	451	135	252	105	30	76	199	60	172	16	27	22	54
MEDIAN	2.1	2.5	2.0	2.4	2.0	2.1	2.5	3.2	2.5	3.1	3.1	3.6	2.6	2.5

[1]LIMITED TO HOUSING UNITS WITH HOT PIPED WATER.

TABLE D-1. GENERAL CHARACTERISTICS OF THE HOUSING INVENTORY: 1979 AND 1970--CONTINUED

(NUMBERS IN THOUSANDS. DATA BASED ON SAMPLE. SEE TEXT. FOR MINIMUM BASE FOR DERIVED FIGURES (PERCENT, MEDIAN, ETC.) AND MEANING OF SYMBOLS, SEE TEXT)

SOUTH	TOTAL		URBAN				RURAL							
			TOTAL		INSIDE SMSA'S	OUTSIDE SMSA'S	TOTAL		NONFARM		FARM		INSIDE SMSA'S	OUTSIDE SMSA'S
	1979	1970	1979	1970	1979	1979	1979	1970	1979	1970	1979	1970	1979	1979
ALL OCCUPIED HOUSING UNITS--CON.														
PERSONS PER ROOM														
OWNER OCCUPIED	17 444	12 456	9 527	7 645	6 958	2 570	7 917	4 811	7 157	4 082	760	729	2 153	5 764
0.50 OR LESS	10 818	11 541	6 212	7 166	4 501	1 712	4 606	4 375	4 105	3 695	501	680	1 267	3 339
0.51 TO 1.00	5 962		2 995		2 235	761	2 967		2 729		238		811	2 155
1.01 TO 1.50	499	688	224	366	163	61	275	322	257	285	18	37	62	213
1.51 OR MORE	165	227	96	113	59	36	69	114	65	102	5	12	13	56
RENTER OCCUPIED	8 141	6 801	6 093	5 068	4 778	1 315	2 047	1 734	1 900	1 569	148	165	580	1 468
0.50 OR LESS	4 479	5 784	3 458	4 426	2 736	722	1 022	1 359	955	1 235	67	124	287	735
0.51 TO 1.00	3 081		2 237		1 738	499	844		786		57		243	600
1.01 TO 1.50	429	628	298	410	232	66	131	218	111	195	19	23	39	92
1.51 OR MORE	152	388	101	232	72	29	51	157	47	139	5	18	11	41
WITH ALL PLUMBING FACILITIES	24 641	17 261	15 395	12 187	11 629	3 767	9 246	5 074	8 417	4 406	829	668	2 617	6 629
OWNER OCCUPIED	16 979	11 489	9 440	7 458	6 921	2 518	7 539	4 031	6 823	3 448	717	583	2 089	5 450
0.50 OR LESS	10 559	10 767	6 172	7 016	4 486	1 686	4 388	3 751	3 918	3 197	469	554	1 232	3 155
0.51 TO 1.00	5 814		2 957		2 215	742	2 858		2 631		227		793	2 065
1.01 TO 1.50	460	577	219	348	161	58	241	229	225	205	17	24	55	186
1.51 OR MORE	145	145	92	94	59	33	52	51	48	46	4	5	9	44
RENTER OCCUPIED	7 663	5 772	5 956	4 729	4 707	1 248	1 707	1 042	1 594	958	113	85	528	1 179
0.50 OR LESS	4 265	5 078	3 391	4 176	2 699	692	873	901	822	829	52	72	267	606
0.51 TO 1.00	2 898		2 180		1 708	472	717		673		44		227	490
1.01 TO 1.50	384	479	291	374	229	62	92	104	77	95	15	9	29	63
1.51 OR MORE	117	216	92	179	70	22	24	37	22	33	2	3	5	19
HOUSEHOLD COMPOSITION BY AGE OF HEAD														
OWNER OCCUPIED	17 444	NA	9 527	NA	6 958	2 570	7 917	NA	7 157	NA	760	NA	2 153	5 764
2-OR-MORE-PERSON HOUSEHOLDS	14 612	NA	7 811	NA	5 792	2 019	6 801	NA	6 123	NA	678	NA	1 883	4 918
MALE HEAD, WIFE PRESENT, NO NONRELATIVES	12 380	NA	6 475	NA	4 789	1 686	5 906	NA	5 292	NA	614	NA	1 637	4 269
UNDER 25 YEARS	387	NA	132	NA	86	46	255	NA	241	NA	14	NA	62	193
25 TO 29 YEARS	1 062	NA	480	NA	337	142	582	NA	553	NA	30	NA	161	421
30 TO 34 YEARS	1 491	NA	735	NA	566	169	756	NA	718	NA	38	NA	243	513
35 TO 44 YEARS	2 588	NA	1 331	NA	1 048	283	1 256	NA	1 153	NA	103	NA	405	851
45 TO 64 YEARS	4 752	NA	2 657	NA	1 992	665	2 095	NA	1 811	NA	284	NA	574	1 521
65 YEARS AND OVER	2 101	NA	1 140	NA	759	380	961	NA	817	NA	144	NA	192	770
OTHER MALE HEAD	568	NA	336	NA	282	55	232	NA	205	NA	27	NA	64	168
UNDER 45 YEARS	277	NA	168	NA	151	16	109	NA	105	NA	4	NA	40	69
45 TO 64 YEARS	184	NA	103	NA	87	16	81	NA	66	NA	15	NA	14	66
65 YEARS AND OVER	108	NA	65	NA	43	22	42	NA	34	NA	8	NA	10	33
FEMALE HEAD	1 663	NA	1 000	NA	721	279	663	NA	626	NA	38	NA	183	480
UNDER 45 YEARS	607	NA	350	NA	255	95	257	NA	250	NA	7	NA	82	175
45 TO 64 YEARS	630	NA	393	NA	289	105	237	NA	220	NA	17	NA	61	176
65 YEARS AND OVER	426	NA	256	NA	177	79	170	NA	156	NA	14	NA	40	130
1-PERSON HOUSEHOLDS	2 832	NA	1 716	NA	1 166	551	1 116	NA	1 034	NA	82	NA	270	846
MALE HEAD	814	NA	464	NA	357	107	349	NA	316	NA	33	NA	92	258
UNDER 45 YEARS	302	NA	181	NA	157	24	121	NA	115	NA	6	NA	34	87
45 TO 64 YEARS	228	NA	127	NA	96	32	101	NA	87	NA	14	NA	31	70
65 YEARS AND OVER	283	NA	156	NA	104	52	127	NA	114	NA	13	NA	26	101
FEMALE HEAD	2 019	NA	1 252	NA	808	444	767	NA	718	NA	49	NA	178	589
UNDER 45 YEARS	145	NA	88	NA	78	10	57	NA	57	NA	-	NA	22	35
45 TO 64 YEARS	615	NA	391	NA	262	129	223	NA	216	NA	7	NA	55	169
65 YEARS AND OVER	1 259	NA	773	NA	468	305	487	NA	445	NA	42	NA	102	385
RENTER OCCUPIED	8 141	NA	6 093	NA	4 778	1 315	2 047	NA	1 900	NA	148	NA	580	1 468
2-OR-MORE-PERSON HOUSEHOLDS	5 522	NA	3 926	NA	3 069	857	1 596	NA	1 472	NA	124	NA	461	1 135
MALE HEAD, WIFE PRESENT, NO NONRELATIVES	3 307	NA	2 172	NA	1 638	534	1 136	NA	1 028	NA	107	NA	324	812
UNDER 25 YEARS	646	NA	428	NA	311	116	218	NA	210	NA	7	NA	66	152
25 TO 29 YEARS	711	NA	477	NA	367	110	235	NA	212	NA	23	NA	73	162
30 TO 34 YEARS	489	NA	329	NA	249	81	160	NA	147	NA	13	NA	45	115
35 TO 44 YEARS	525	NA	327	NA	258	70	197	NA	180	NA	17	NA	63	134
45 TO 64 YEARS	637	NA	402	NA	297	104	235	NA	202	NA	33	NA	64	171
65 YEARS AND OVER	300	NA	209	NA	155	53	91	NA	77	NA	14	NA	13	77
OTHER MALE HEAD	567	NA	452	NA	385	67	114	NA	111	NA	4	NA	51	63
UNDER 45 YEARS	460	NA	375	NA	327	48	85	NA	84	NA	1	NA	42	43
45 TO 64 YEARS	78	NA	56	NA	44	12	22	NA	21	NA	2	NA	6	16
65 YEARS AND OVER	29	NA	21	NA	14	7	8	NA	6	NA	1	NA	3	4
FEMALE HEAD	1 648	NA	1 302	NA	1 046	256	346	NA	333	NA	12	NA	86	260
UNDER 45 YEARS	1 152	NA	925	NA	754	171	227	NA	222	NA	5	NA	64	163
45 TO 64 YEARS	348	NA	268	NA	213	54	81	NA	76	NA	5	NA	15	66
65 YEARS AND OVER	147	NA	109	NA	78	31	38	NA	35	NA	2	NA	8	30
1-PERSON HOUSEHOLDS	2 619	NA	2 167	NA	1 709	458	452	NA	428	NA	24	NA	119	333
MALE HEAD	1 145	NA	936	NA	765	170	209	NA	190	NA	19	NA	54	155
UNDER 45 YEARS	721	NA	603	NA	500	104	117	NA	110	NA	7	NA	35	82
45 TO 64 YEARS	231	NA	192	NA	156	36	39	NA	33	NA	5	NA	12	27
65 YEARS AND OVER	194	NA	140	NA	110	31	53	NA	47	NA	7	NA	7	46
FEMALE HEAD	1 474	NA	1 231	NA	944	287	243	NA	238	NA	5	NA	65	178
UNDER 45 YEARS	530	NA	469	NA	385	84	61	NA	60	NA	1	NA	31	30
45 TO 64 YEARS	295	NA	250	NA	203	48	45	NA	45	NA	-	NA	11	34
65 YEARS AND OVER	648	NA	512	NA	356	156	137	NA	132	NA	4	NA	23	113
PERSONS 65 YEARS OLD AND OVER														
OWNER OCCUPIED	17 444	NA	9 527	NA	6 958	2 570	7 917	NA	7 157	NA	760	NA	2 153	5 764
NONE	12 785	NA	6 865	NA	5 196	1 669	5 920	NA	5 408	NA	512	NA	1 732	4 188
1 PERSON	3 133	NA	1 820	NA	1 198	622	1 313	NA	1 163	NA	150	NA	288	1 026
2 PERSONS OR MORE	1 526	NA	842	NA	563	279	684	NA	586	NA	98	NA	134	550
RENTER OCCUPIED	8 141	NA	6 093	NA	4 778	1 315	2 047	NA	1 900	NA	148	NA	580	1 468
NONE	6 737	NA	5 045	NA	4 015	1 030	1 692	NA	1 575	NA	117	NA	521	1 171
1 PERSON	1 153	NA	866	NA	629	237	287	NA	268	NA	19	NA	48	239
2 PERSONS OR MORE	250	NA	182	NA	134	48	68	NA	57	NA	12	NA	11	58

TABLE D-1. GENERAL CHARACTERISTICS OF THE HOUSING INVENTORY: 1979 AND 1970--CONTINUED

(NUMBERS IN THOUSANDS. DATA BASED ON SAMPLE. SEE TEXT. FOR MINIMUM BASE FOR DERIVED FIGURES (PERCENT, MEDIAN, ETC.) AND MEANING OF SYMBOLS, SEE TEXT)

SOUTH	TOTAL		URBAN				RURAL							
			TOTAL		INSIDE SMSA'S	OUTSIDE SMSA'S	TOTAL		NONFARM		FARM		INSIDE SMSA'S	OUTSIDE SMSA'S
	1979	1970	1979	1970	1979	1979	1979	1970	1979	1970	1979	1970	1979	1979
ALL OCCUPIED HOUSING UNITS--CON.														
OWN CHILDREN UNDER 18 YEARS OLD BY AGE GROUP														
OWNER OCCUPIED	17 444	NA	9 527	NA	6 958	2 570	7 917	NA	7 157	NA	760	NA	2 153	5 764
NO OWN CHILDREN UNDER 18 YEARS	10 296	NA	5 868	NA	4 179	1 689	4 428	NA	3 928	NA	500	NA	1 102	3 326
WITH OWN CHILDREN UNDER 18 YEARS	7 148	NA	3 659	NA	2 779	880	3 489	NA	3 229	NA	260	NA	1 051	2 438
UNDER 6 YEARS ONLY	1 369	NA	656	NA	488	168	713	NA	674	NA	39	NA	228	486
1	883	NA	412	NA	308	105	470	NA	445	NA	25	NA	156	314
2	432	NA	208	NA	156	52	224	NA	211	NA	12	NA	63	160
3 OR MORE	55	NA	35	NA	24	11	20	NA	17	NA	2	NA	9	11
6 TO 17 YEARS ONLY	4 455	NA	2 346	NA	1 770	576	2 109	NA	1 937	NA	173	NA	628	1 481
1	1 971	NA	1 021	NA	777	245	949	NA	870	NA	79	NA	287	662
2	1 669	NA	906	NA	681	225	763	NA	700	NA	63	NA	230	533
3 OR MORE	815	NA	418	NA	312	106	397	NA	366	NA	31	NA	111	286
BOTH AGE GROUPS	1 324	NA	658	NA	521	136	666	NA	618	NA	48	NA	195	471
2	645	NA	328	NA	256	72	317	NA	299	NA	18	NA	86	231
3 OR MORE	679	NA	330	NA	265	65	349	NA	319	NA	30	NA	108	241
RENTER OCCUPIED	8 141	NA	6 093	NA	4 778	1 315	2 047	NA	1 900	NA	148	NA	580	1 468
NO OWN CHILDREN UNDER 18 YEARS	5 137	NA	3 998	NA	3 165	833	1 138	NA	1 060	NA	78	NA	310	828
WITH OWN CHILDREN UNDER 18 YEARS	3 004	NA	2 095	NA	1 613	482	909	NA	839	NA	70	NA	270	639
UNDER 6 YEARS ONLY	1 005	NA	722	NA	548	174	284	NA	265	NA	18	NA	86	197
1	711	NA	516	NA	400	116	195	NA	187	NA	9	NA	54	141
2	238	NA	167	NA	122	44	72	NA	64	NA	8	NA	28	43
3 OR MORE	56	NA	39	NA	26	13	17	NA	15	NA	1	NA	4	13
6 TO 17 YEARS ONLY	1 344	NA	928	NA	714	215	415	NA	382	NA	34	NA	123	292
1	593	NA	454	NA	368	86	140	NA	128	NA	12	NA	35	105
2	413	NA	276	NA	200	77	137	NA	129	NA	8	NA	49	87
3 OR MORE	338	NA	198	NA	146	53	139	NA	125	NA	14	NA	39	100
BOTH AGE GROUPS	655	NA	445	NA	352	93	210	NA	192	NA	18	NA	60	150
2	271	NA	178	NA	134	44	93	NA	87	NA	6	NA	29	64
3 OR MORE	384	NA	267	NA	218	49	117	NA	105	NA	12	NA	31	86
PRESENCE OF SUBFAMILIES														
OWNER OCCUPIED	17 444	NA	9 527	NA	6 958	2 570	7 917	NA	7 157	NA	760	NA	2 153	5 764
NO SUBFAMILIES	17 107	NA	9 333	NA	6 813	2 520	7 774	NA	7 025	NA	749	NA	2 121	5 653
WITH 1 SUBFAMILY	332	NA	191	NA	143	48	142	NA	130	NA	12	NA	32	110
SUBFAMILY HEAD UNDER 30 YEARS	189	NA	114	NA	89	25	75	NA	68	NA	7	NA	20	55
SUBFAMILY HEAD 30 TO 64 YEARS	131	NA	72	NA	49	23	59	NA	55	NA	4	NA	11	48
SUBFAMILY HEAD 65 YEARS AND OVER	12	NA	5	NA	5	-	7	NA	7	NA	1	NA	1	7
WITH 2 SUBFAMILIES OR MORE	5	NA	3	NA	2	2	2	NA	2	NA	-	NA	-	2
RENTER OCCUPIED	8 141	NA	6 093	NA	4 778	1 315	2 047	NA	1 900	NA	148	NA	580	1 468
NO SUBFAMILIES	8 025	NA	6 021	NA	4 729	1 293	2 003	NA	1 860	NA	143	NA	569	1 435
WITH 1 SUBFAMILY	115	NA	72	NA	49	22	43	NA	39	NA	5	NA	11	32
SUBFAMILY HEAD UNDER 30 YEARS	90	NA	61	NA	40	21	29	NA	25	NA	4	NA	6	22
SUBFAMILY HEAD 30 TO 64 YEARS	24	NA	9	NA	8	2	15	NA	14	NA	1	NA	5	10
SUBFAMILY HEAD 65 YEARS AND OVER	2	NA	2	NA	2	-	-	NA	-	NA	-	NA	-	-
WITH 2 SUBFAMILIES OR MORE	1	NA	-	NA	-	-	1	NA	1	NA	-	NA	-	1
PRESENCE OF OTHER RELATIVES OR NONRELATIVES														
OWNER OCCUPIED	17 444	NA	9 527	NA	6 958	2 570	7 917	NA	7 157	NA	760	NA	2 153	5 764
NO OTHER RELATIVES OR NONRELATIVES	15 254	NA	8 223	NA	5 980	2 243	7 031	NA	6 346	NA	685	NA	1 917	5 113
WITH OTHER RELATIVES AND NONRELATIVES	35	NA	20	NA	16	3	16	NA	14	NA	2	NA	2	13
WITH OTHER RELATIVES, NO NONRELATIVES	1 827	NA	1 062	NA	765	297	764	NA	699	NA	66	NA	197	567
WITH NONRELATIVES, NO OTHER RELATIVES	329	NA	222	NA	196	26	106	NA	98	NA	8	NA	36	70
RENTER OCCUPIED	8 141	NA	6 093	NA	4 778	1 315	2 047	NA	1 900	NA	148	NA	580	1 468
NO OTHER RELATIVES OR NONRELATIVES	6 728	NA	5 028	NA	3 907	1 121	1 700	NA	1 578	NA	122	NA	482	1 218
WITH OTHER RELATIVES AND NONRELATIVES	34	NA	21	NA	15	6	13	NA	12	NA	1	NA	3	10
WITH OTHER RELATIVES, NO NONRELATIVES	767	NA	537	NA	422	114	231	NA	206	NA	24	NA	55	175
WITH NONRELATIVES, NO OTHER RELATIVES	612	NA	508	NA	433	74	104	NA	104	NA	1	NA	40	64
YEARS OF SCHOOL COMPLETED BY HEAD														
OWNER OCCUPIED	17 444	NA	9 527	NA	6 958	2 570	7 917	NA	7 157	NA	760	NA	2 153	5 764
NO SCHOOL YEARS COMPLETED	121	NA	64	NA	37	27	57	NA	55	NA	2	NA	7	50
ELEMENTARY:														
LESS THAN 8 YEARS	2 233	NA	937	NA	577	360	1 295	NA	1 153	NA	142	NA	257	1 038
8 YEARS	1 415	NA	653	NA	421	232	762	NA	638	NA	124	NA	130	632
HIGH SCHOOL:														
1 TO 3 YEARS	2 689	NA	1 310	NA	910	400	1 379	NA	1 246	NA	133	NA	332	1 047
4 YEARS	5 395	NA	2 884	NA	2 117	767	2 511	NA	2 291	NA	219	NA	676	1 835
COLLEGE:														
1 TO 3 YEARS	2 518	NA	1 567	NA	1 180	388	951	NA	873	NA	78	NA	341	610
4 YEARS OR MORE	3 073	NA	2 112	NA	1 716	396	961	NA	901	NA	61	NA	409	553
MEDIAN	12.4	NA	12.6	NA	12.7	12.3	12.2	NA	12.2	NA	11.5	NA	12.5	12.1
RENTER OCCUPIED	8 141	NA	6 093	NA	4 778	1 315	2 047	NA	1 900	NA	148	NA	580	1 468
NO SCHOOL YEARS COMPLETED	107	NA	66	NA	45	20	42	NA	35	NA	7	NA	9	33
ELEMENTARY:														
LESS THAN 8 YEARS	1 168	NA	739	NA	522	217	429	NA	374	NA	55	NA	76	353
8 YEARS	538	NA	369	NA	260	110	169	NA	156	NA	13	NA	39	130
HIGH SCHOOL:														
1 TO 3 YEARS	1 396	NA	1 012	NA	773	239	384	NA	360	NA	24	NA	97	287
4 YEARS	2 384	NA	1 807	NA	1 456	351	578	NA	549	NA	29	NA	184	393
COLLEGE:														
1 TO 3 YEARS	1 294	NA	1 055	NA	851	204	239	NA	228	NA	11	NA	88	151
4 YEARS OR MORE	1 253	NA	1 046	NA	872	174	207	NA	198	NA	9	NA	85	122
MEDIAN	12.4	NA	12.5	NA	12.5	12.2	12.0	NA	12.0	NA	8.9	NA	12.4	11.1

TABLE D-1. GENERAL CHARACTERISTICS OF THE HOUSING INVENTORY: 1979 AND 1970--CONTINUED

(NUMBERS IN THOUSANDS. DATA BASED ON SAMPLE, SEE TEXT. FOR MINIMUM BASE FOR DERIVED FIGURES (PERCENT, MEDIAN, ETC.) AND MEANING OF SYMBOLS, SEE TEXT)

SOUTH	TOTAL		URBAN				RURAL							
			TOTAL		INSIDE SMSA'S	OUTSIDE SMSA'S	TOTAL		NONFARM		FARM		INSIDE SMSA'S	OUTSIDE SMSA'S
	1979	1970	1979	1970	1979	1979	1979	1970	1979	1970	1979	1970	1979	1979
ALL OCCUPIED HOUSING UNITS--CON.														
YEAR HEAD MOVED INTO UNIT														
OWNER OCCUPIED	17 444	12 456	9 527	7 644	6 958	2 570	7 917	4 811	7 157	4 083	760	728	2 153	5 764
1978 OR LATER	3 383	NA	1 712	NA	1 301	412	1 670	NA	1 589	NA	82	NA	545	1 125
MOVED IN WITHIN PAST 12 MONTHS	1 910	NA	931	NA	696	235	979	NA	939	NA	40	NA	317	662
APRIL 1970 TO 1977	6 586	NA	3 449	NA	2 560	890	3 137	NA	2 937	NA	200	NA	896	2 240
1965 TO MARCH 1970	2 288	4 780	1 370	2 968	1 003	367	918	1 812	829	1 669	89	143	224	693
1960 TO 1964	1 658	2 426	977	1 538	710	268	680	889	582	779	98	110	175	505
1950 TO 1959	1 967	2 831	1 252	1 855	916	336	715	977	608	803	107	174	157	558
1949 OR EARLIER	1 563	2 418	766	1 284	469	297	797	1 134	611	833	186	301	155	641
RENTER OCCUPIED	8 141	6 801	6 093	5 068	4 778	1 315	2 047	1 734	1 900	1 568	148	165	580	1 468
1978 OR LATER	4 548	NA	3 463	NA	2 728	735	1 084	NA	1 043	NA	42	NA	356	728
MOVED IN WITHIN PAST 12 MONTHS	3 267	NA	2 474	NA	1 958	516	793	NA	762	NA	31	NA	262	531
APRIL 1970 TO 1977	2 648	NA	2 005	NA	1 617	388	643	NA	586	NA	57	NA	164	479
1965 TO MARCH 1970	447	5 257	325	4 069	246	79	122	1 187	111	1 109	11	79	27	95
1960 TO 1964	224	747	149	520	97	52	75	226	64	198	11	28	14	61
1950 TO 1959	168	474	104	306	66	38	64	169	50	140	14	29	9	55
1949 OR EARLIER	106	323	47	172	24	23	59	151	46	122	13	29	9	50
HEAD'S PRINCIPAL MEANS OF TRANSPORTATION TO WORK[1]														
OWNER OCCUPIED	11 801	NA	6 493	NA	4 937	1 556	5 308	NA	4 845	NA	463	NA	1 601	3 707
DRIVES SELF	8 742	NA	5 010	NA	3 826	1 184	3 732	NA	3 476	NA	256	NA	1 149	2 583
CARPOOL	2 242	NA	1 039	NA	755	283	1 204	NA	1 120	NA	84	NA	367	837
MASS TRANSPORTATION	193	NA	175	NA	173	2	18	NA	16	NA	2	NA	10	8
BICYCLE OR MOTORCYCLE	74	NA	41	NA	30	12	33	NA	33	NA	-	NA	9	23
TAXICAB	5	NA	5	NA	2	4	-	NA	-	NA	-	NA	-	-
WALKS ONLY	182	NA	103	NA	60	43	78	NA	67	NA	12	NA	20	58
OTHER MEANS	62	NA	30	NA	22	8	32	NA	29	NA	3	NA	8	24
WORKS AT HOME	265	NA	67	NA	50	17	198	NA	93	NA	105	NA	32	166
NOT REPORTED	36	NA	23	NA	20	3	13	NA	11	NA	2	NA	6	8
RENTER OCCUPIED	5 663	NA	4 255	NA	3 411	844	1 408	NA	1 296	NA	112	NA	452	956
DRIVES SELF	3 609	NA	2 718	NA	2 184	535	891	NA	840	NA	51	NA	309	582
CARPOOL	1 194	NA	844	NA	640	204	350	NA	333	NA	17	NA	91	259
MASS TRANSPORTATION	315	NA	309	NA	301	8	6	NA	6	NA	-	NA	4	2
BICYCLE OR MOTORCYCLE	68	NA	55	NA	47	8	13	NA	13	NA	-	NA	9	4
TAXICAB	18	NA	15	NA	12	4	2	NA	2	NA	-	NA	1	2
WALKS ONLY	344	NA	261	NA	190	70	83	NA	73	NA	11	NA	26	57
OTHER MEANS	20	NA	11	NA	8	3	9	NA	8	NA	2	NA	6	3
WORKS AT HOME	77	NA	28	NA	18	10	49	NA	19	NA	31	NA	6	43
NOT REPORTED	17	NA	13	NA	12	2	4	NA	3	NA	1	NA	2	2
DISTANCE FROM HOME TO WORK[1]														
OWNER OCCUPIED	11 801	NA	6 493	NA	4 937	1 556	5 308	NA	4 845	NA	463	NA	1 601	3 707
LESS THAN 1 MILE	724	NA	417	NA	184	233	307	NA	270	NA	37	NA	48	259
1 TO 4 MILES	2 426	NA	1 712	NA	1 106	606	714	NA	684	NA	30	NA	156	558
5 TO 9 MILES	2 276	NA	1 402	NA	1 194	208	874	NA	825	NA	49	NA	275	600
10 TO 29 MILES	3 550	NA	1 784	NA	1 550	234	1 766	NA	1 668	NA	98	NA	693	1 073
30 TO 49 MILES	681	NA	191	NA	129	62	490	NA	447	NA	43	NA	138	352
50 MILES OR MORE	199	NA	47	NA	28	18	152	NA	141	NA	12	NA	25	128
WORKS AT HOME	265	NA	67	NA	50	17	198	NA	93	NA	105	NA	32	166
NO FIXED PLACE OF WORK	1 506	NA	769	NA	600	169	738	NA	661	NA	77	NA	213	525
NOT REPORTED	173	NA	105	NA	95	10	68	NA	55	NA	13	NA	22	46
MEDIAN	8.9	NA	7.3	NA	8.4	3.9	12.9	NA	12.8	NA	13.7	NA	15.4	11.3
RENTER OCCUPIED	5 663	NA	4 255	NA	3 411	844	1 408	NA	1 296	NA	112	NA	452	956
LESS THAN 1 MILE	599	NA	433	NA	271	162	165	NA	141	NA	24	NA	36	129
1 TO 4 MILES	1 492	NA	1 230	NA	885	345	262	NA	248	NA	13	NA	71	191
5 TO 9 MILES	1 204	NA	960	NA	850	110	244	NA	236	NA	8	NA	99	145
10 TO 29 MILES	1 335	NA	959	NA	846	113	376	NA	364	NA	13	NA	145	231
30 TO 49 MILES	170	NA	98	NA	73	24	72	NA	70	NA	2	NA	16	56
50 MILES OR MORE	58	NA	22	NA	15	6	36	NA	36	NA	-	NA	7	29
WORKS AT HOME	77	NA	28	NA	18	10	49	NA	19	NA	31	NA	6	43
NO FIXED PLACE OF WORK	579	NA	395	NA	326	69	184	NA	168	NA	16	NA	64	120
NOT REPORTED	150	NA	130	NA	125	5	20	NA	15	NA	5	NA	8	12
MEDIAN	6.4	NA	6.0	NA	6.8	3.5	8.1	NA	8.3	NA	2.9	NA	9.0	7.4
TRAVEL TIME FROM HOME TO WORK[1]														
OWNER OCCUPIED	11 801	NA	6 493	NA	4 937	1 556	5 308	NA	4 845	NA	463	NA	1 601	3 707
LESS THAN 15 MINUTES	3 385	NA	2 111	NA	1 302	810	1 274	NA	1 195	NA	79	NA	278	996
15 TO 29 MINUTES	3 736	NA	2 227	NA	1 870	357	1 509	NA	1 426	NA	83	NA	547	962
30 TO 44 MINUTES	1 646	NA	821	NA	707	114	824	NA	771	NA	54	NA	305	520
45 TO 59 MINUTES	610	NA	259	NA	220	38	352	NA	328	NA	23	NA	118	234
1 HOUR TO 1 HOUR AND 29 MINUTES	443	NA	165	NA	125	40	279	NA	255	NA	23	NA	74	204
1 HOUR AND 30 MINUTES OR MORE	105	NA	21	NA	16	5	83	NA	78	NA	5	NA	19	64
WORKS AT HOME	265	NA	67	NA	50	17	198	NA	93	NA	105	NA	32	166
NO FIXED PLACE OF WORK	1 506	NA	769	NA	600	169	738	NA	661	NA	77	NA	213	525
NOT REPORTED	106	NA	54	NA	47	7	52	NA	38	NA	14	NA	16	36
MEDIAN	21.3	NA	19.6	NA	21.5	15-	23.8	NA	23.7	NA	24.9	NA	25.7	22.7
RENTER OCCUPIED	5 663	NA	4 255	NA	3 411	844	1 408	NA	1 296	NA	112	NA	452	956
LESS THAN 15 MINUTES	1 954	NA	1 491	NA	1 018	473	463	NA	427	NA	36	NA	130	333
15 TO 29 MINUTES	1 844	NA	1 449	NA	1 241	208	395	NA	379	NA	16	NA	151	244
30 TO 44 MINUTES	751	NA	567	NA	521	46	184	NA	178	NA	6	NA	65	119
45 TO 59 MINUTES	206	NA	154	NA	133	21	52	NA	50	NA	2	NA	15	37
1 HOUR TO 1 HOUR AND 29 MINUTES	142	NA	101	NA	93	8	41	NA	40	NA	1	NA	9	32
1 HOUR AND 30 MINUTES OR MORE	65	NA	41	NA	36	5	24	NA	24	NA	-	NA	5	20
WORKS AT HOME	77	NA	28	NA	18	10	49	NA	19	NA	31	NA	6	43
NO FIXED PLACE OF WORK	579	NA	395	NA	326	69	184	NA	168	NA	16	NA	64	120
NOT REPORTED	46	NA	30	NA	26	4	16	NA	11	NA	5	NA	7	9
MEDIAN	19.2	NA	19.2	NA	21.0	15-	19.4	NA	19.8	NA	15-	NA	20.7	18.6

[1]LIMITED TO HEADS WHO REPORTED HAVING A JOB THE WEEK PRIOR TO INTERVIEW.

TABLE D-1. GENERAL CHARACTERISTICS OF THE HOUSING INVENTORY: 1979 AND 1970--CONTINUED

(NUMBERS IN THOUSANDS. DATA BASED ON SAMPLE, SEE TEXT. FOR MINIMUM BASE FOR DERIVED FIGURES (PERCENT, MEDIAN, ETC.) AND MEANING OF SYMBOLS, SEE TEXT)

SOUTH	TOTAL		URBAN				RURAL							
			TOTAL		INSIDE SMSA'S	OUTSIDE SMSA'S	TOTAL		NONFARM		FARM		INSIDE SMSA'S	OUTSIDE SMSA'S
	1979	1970	1979	1970	1979	1979	1979	1970	1979	1970	1979	1970	1979	1979
ALL YEAR-ROUND HOUSING UNITS	27 801	20 884	16 863	13 583	12 678	4 185	10 937	7 300	10 029	6 406	908	894	2 963	7 974
SOURCE OF WATER														
PUBLIC SYSTEM OR PRIVATE COMPANY	22 271	15 827	16 500	13 168	12 384	4 116	5 771	2 659	5 562	2 581	209	77	1 870	3 901
INDIVIDUAL WELL	4 895	4 403	339	381	278	61	4 556	4 022	3 955	3 332	601	690	1 004	3 552
OTHER	635	652	25	34	17	8	610	619	512	493	98	126	89	521
SEWAGE DISPOSAL														
PUBLIC SEWER	17 945	12 949	15 456	11 864	11 623	3 833	2 488	1 085	2 480	1 075	9	10	957	1 532
SEPTIC TANK OR CESSPOOL	9 155	6 043	1 360	1 530	1 041	319	7 795	4 513	6 955	3 872	840	641	1 916	5 879
OTHER	701	1 890	47	188	14	33	654	1 701	594	1 459	59	242	90	563
ELEVATOR IN STRUCTURE														
4 FLOORS OR MORE	596	NA	574	NA	547	27	22	NA	22	NA	-	NA	15	7
WITH ELEVATOR	560	NA	538	NA	511	27	22	NA	22	NA	-	NA	15	7
WITHOUT ELEVATOR	36	NA	36	NA	36	-	-	NA	-	NA	-	NA	-	-
1 TO 3 FLOORS	27 204	NA	16 289	NA	12 131	4 158	10 915	NA	10 007	NA	908	NA	2 948	7 967
ALL OCCUPIED 1-UNIT STRUCTURES AND MOBILE HOMES OR TRAILERS	20 723	NA	11 212	NA	7 974	3 238	9 511	NA	8 607	NA	905	NA	2 515	6 996
STORM WINDOWS OR OTHER PROTECTIVE WINDOW COVERING														
ALL WINDOWS COVERED	6 432	NA	3 125	NA	2 202	923	3 307	NA	2 944	NA	363	NA	888	2 420
SOME WINDOWS COVERED	1 974	NA	1 112	NA	864	247	863	NA	755	NA	108	NA	235	627
NO WINDOWS COVERED	12 125	NA	6 826	NA	4 794	2 032	5 299	NA	4 866	NA	433	NA	1 378	3 921
NOT REPORTED	192	NA	150	NA	114	36	42	NA	41	NA	1	NA	14	28
STORM DOORS														
ALL DOORS COVERED	6 132	NA	3 062	NA	2 171	891	3 069	NA	2 679	NA	390	NA	699	2 370
SOME DOORS COVERED	3 568	NA	1 927	NA	1 382	545	1 642	NA	1 506	NA	136	NA	481	1 160
NO DOORS COVERED	10 830	NA	6 071	NA	4 305	1 766	4 758	NA	4 382	NA	377	NA	1 323	3 435
NOT REPORTED	194	NA	152	NA	116	36	42	NA	40	NA	2	NA	12	30
ATTIC OR ROOF INSULATION														
YES	14 969	NA	7 968	NA	5 789	2 179	7 001	NA	6 377	NA	625	NA	1 985	5 016
NO	4 137	NA	2 184	NA	1 462	723	1 953	NA	1 701	NA	252	NA	385	1 568
DON'T KNOW	1 402	NA	893	NA	602	291	509	NA	482	NA	27	NA	132	377
NOT REPORTED	215	NA	167	NA	121	46	48	NA	47	NA	2	NA	13	35

TABLE D-2. FINANCIAL CHARACTERISTICS OF THE HOUSING INVENTORY: 1979 AND 1970

(NUMBERS IN THOUSANDS. DATA BASED ON SAMPLE, SEE TEXT. FOR MINIMUM BASE FOR DERIVED FIGURES (PERCENT, MEDIAN, ETC.) AND MEANING OF SYMBOLS, SEE TEXT)

SOUTH	TOTAL		URBAN				RURAL							
			TOTAL		INSIDE SMSA'S	OUTSIDE SMSA'S	TOTAL		NONFARM		FARM		INSIDE SMSA'S	OUTSIDE SMSA'S
	1979	1970	1979	1970	1979	1979	1979	1970	1979	1970	1979	1970	1979	1979
ALL OCCUPIED HOUSING UNITS	25 585	NA	15 621	NA	11 736	3 885	9 964	NA	9 056	NA	908	NA	2 733	7 232
INCOME[1]														
OWNER OCCUPIED	17 444	NA	9 527	NA	6 958	2 570	7 917	NA	7 157	NA	760	NA	2 153	5 764
LESS THAN $3,000	975	NA	401	NA	253	148	574	NA	511	NA	63	NA	102	472
$3,000 TO $4,999	1 208	NA	608	NA	387	221	600	NA	534	NA	65	NA	109	490
$5,000 TO $5,999	607	NA	305	NA	185	120	302	NA	266	NA	36	NA	51	250
$6,000 TO $6,999	641	NA	343	NA	215	127	299	NA	270	NA	29	NA	57	242
$7,000 TO $7,999	595	NA	300	NA	204	96	295	NA	265	NA	30	NA	60	235
$8,000 TO $9,999	1 107	NA	563	NA	362	201	545	NA	498	NA	47	NA	122	423
$10,000 TO $12,499	1 590	NA	818	NA	580	238	772	NA	702	NA	70	NA	196	576
$12,500 TO $14,999	1 336	NA	700	NA	496	204	636	NA	579	NA	57	NA	141	494
$15,000 TO $17,499	1 347	NA	682	NA	512	170	665	NA	611	NA	54	NA	165	500
$17,500 TO $19,999	1 207	NA	695	NA	508	186	512	NA	464	NA	48	NA	137	375
$20,000 TO $24,999	2 343	NA	1 319	NA	956	363	1 024	NA	935	NA	89	NA	323	701
$25,000 TO $29,999	1 556	NA	896	NA	699	197	660	NA	594	NA	66	NA	230	431
$30,000 TO $34,999	994	NA	616	NA	530	86	378	NA	339	NA	39	NA	154	224
$35,000 TO $39,999	608	NA	383	NA	322	61	224	NA	203	NA	22	NA	96	128
$40,000 TO $44,999	427	NA	284	NA	233	51	143	NA	129	NA	14	NA	69	74
$45,000 TO $49,999	222	NA	144	NA	129	15	78	NA	76	NA	2	NA	39	39
$50,000 TO $59,999	283	NA	189	NA	147	42	94	NA	82	NA	12	NA	50	44
$60,000 TO $74,999	173	NA	118	NA	97	21	55	NA	45	NA	10	NA	20	36
$75,000 TO $99,999	116	NA	88	NA	76	12	28	NA	25	NA	2	NA	16	12
$100,000 OR MORE	109	NA	75	NA	65	10	34	NA	28	NA	5	NA	15	19
MEDIAN	16200	NA	17700	NA	18900	14100	14800	NA	14800	NA	14300	NA	18800	13500
RENTER OCCUPIED	8 141	NA	6 093	NA	4 778	1 315	2 047	NA	1 900	NA	148	NA	580	1 468
LESS THAN $3,000	1 098	NA	782	NA	565	217	316	NA	295	NA	21	NA	58	258
$3,000 TO $4,999	954	NA	710	NA	516	195	244	NA	224	NA	19	NA	41	202
$5,000 TO $5,999	419	NA	322	NA	242	80	97	NA	85	NA	13	NA	19	78
$6,000 TO $6,999	418	NA	321	NA	238	83	97	NA	86	NA	11	NA	22	75
$7,000 TO $7,999	477	NA	360	NA	292	68	117	NA	108	NA	10	NA	38	79
$8,000 TO $9,999	844	NA	618	NA	494	124	225	NA	206	NA	19	NA	65	161
$10,000 TO $12,499	1 082	NA	803	NA	638	165	279	NA	263	NA	16	NA	87	192
$12,500 TO $14,999	715	NA	546	NA	429	116	169	NA	159	NA	11	NA	51	119
$15,000 TO $17,499	573	NA	442	NA	366	76	132	NA	125	NA	7	NA	51	81
$17,500 TO $19,999	392	NA	292	NA	244	48	100	NA	98	NA	2	NA	32	68
$20,000 TO $24,999	556	NA	416	NA	343	74	140	NA	130	NA	9	NA	57	83
$25,000 TO $29,999	288	NA	224	NA	191	33	65	NA	59	NA	5	NA	26	39
$30,000 TO $34,999	146	NA	109	NA	86	23	37	NA	36	NA	2	NA	17	20
$35,000 TO $39,999	70	NA	58	NA	53	5	12	NA	10	NA	2	NA	6	6
$40,000 TO $44,999	38	NA	31	NA	28	3	7	NA	7	NA	-	NA	4	3
$45,000 TO $49,999	23	NA	19	NA	18	2	4	NA	3	NA	1	NA	2	2
$50,000 TO $59,999	24	NA	20	NA	20	-	4	NA	3	NA	1	NA	2	1
$60,000 TO $74,999	13	NA	11	NA	10	2	2	NA	2	NA	-	NA	2	-
$75,000 TO $99,999	2	NA	1	NA	1	-	1	NA	-	NA	1	NA	-	1
$100,000 OR MORE	7	NA	6	NA	5	2	1	NA	1	NA	-	NA	1	-
MEDIAN	9700	NA	9800	NA	10200	8200	9400	NA	9500	NA	8100	NA	11400	8500
SPECIFIED OWNER OCCUPIED[2]	13 990	9 872	8 626	6 950	6 271	2 354	5 365	2 922	5 305	2 844	60	77	1 640	3 725
VALUE														
LESS THAN $10,000	648	3 206	275	1 796	131	144	372	1 410	370	1 371	2	39	61	312
$10,000 TO $12,499	322	1 272	143	928	80	63	179	344	177	334	2	10	27	152
$12,500 TO $14,999	249	1 051	141	811	88	53	107	240	107	234	1	6	21	86
$15,000 TO $19,999	883	1 756	536	1 353	346	190	346	403	342	393	5	10	57	289
$20,000 TO $24,999	1 074	1 023	656	797	440	216	418	226	416	221	2	5	75	343
$25,000 TO $29,999	1 226	918	764	736	473	291	461	182	455	179	6	4	92	369
$30,000 TO $34,999	1 407		907		617	289	500		496		5		114	386
$35,000 TO $39,999	1 264	434	815	354	602	212	449	79	447	77	2	2	152	297
$40,000 TO $49,999	2 198		1 390		1 036	354	808		796		12		266	542
$50,000 TO $59,999	1 444	212	879	176	678	201	565	36	558	35	7	1	217	348
$60,000 TO $74,999	1 483		936		755	181	547		540		7		223	325
$75,000 TO $99,999	1 002		640		538	103	361		358		4		190	171
$100,000 TO $124,999	380		247		209	38	133		130		3		74	58
$125,000 TO $149,999	186		128		119	9	57		57		-		40	18
$150,000 TO $199,999	154		110		108	2	44		42		2		21	23
$200,000 TO $249,999	42		34		32	2	8		8		-		5	3
$250,000 TO $299,999	20		18		14	4	2		2		-		2	1
$300,000 OR MORE	10		7		5	2	4		4		-		3	1
MEDIAN	39700	13600	40500	14800	43500	33800	38300	10400	38200	10400	44400	10000-	48300	34000
VALUE-INCOME RATIO														
LESS THAN 1.5	2 999	NA	1 865	NA	1 314	551	1 133	NA	1 120	NA	13	NA	289	845
1.5 TO 1.9	2 394	NA	1 526	NA	1 168	357	868	NA	860	NA	8	NA	289	579
2.0 TO 2.4	2 122	NA	1 301	NA	948	353	821	NA	805	NA	16	NA	269	552
2.5 TO 2.9	1 505	NA	911	NA	683	227	594	NA	591	NA	4	NA	190	405
3.0 TO 3.9	1 751	NA	1 061	NA	761	300	690	NA	683	NA	6	NA	226	464
4.0 TO 4.9	919	NA	545	NA	398	147	374	NA	371	NA	4	NA	138	236
5.0 OR MORE	2 231	NA	1 384	NA	976	408	847	NA	839	NA	9	NA	231	617
NOT COMPUTED	69	NA	32	NA	22	10	37	NA	36	NA	1	NA	8	28
MEDIAN	2.4	NA	2.3	NA	2.3	2.4	2.4	NA	2.4	NA	2.3	NA	2.4	2.4

[1]INCOME OF FAMILIES AND PRIMARY INDIVIDUALS IN 12 MONTHS PRECEDING DATE OF INTERVIEW; SEE TEXT.
[2]LIMITED TO 1-UNIT STRUCTURES ON LESS THAN 10 ACRES AND NO BUSINESS ON PROPERTY.

TABLE D-2. FINANCIAL CHARACTERISTICS OF THE HOUSING INVENTORY: 1979 AND 1970--CONTINUED

(NUMBERS IN THOUSANDS. DATA BASED ON SAMPLE. SEE TEXT. FOR MINIMUM BASE FOR DERIVED FIGURES (PERCENT, MEDIAN, ETC.) AND MEANING OF SYMBOLS, SEE TEXT)

SOUTH	TOTAL		URBAN				RURAL							
			TOTAL		INSIDE SMSA'S	OUTSIDE SMSA'S	TOTAL		NONFARM		FARM		INSIDE SMSA'S	OUTSIDE SMSA'S
	1979	1970	1979	1970	1979	1979	1979	1970	1979	1970	1979	1970	1979	1979
SPECIFIED OWNER OCCUPIED[1]--CONTINUED														
MONTHLY MORTGAGE PAYMENT[2]														
UNITS WITH A MORTGAGE	8 783	NA	5 624	NA	4 346	1 278	3 159	NA	3 127	NA	32	NA	1.143	2 016
LESS THAN $100	1 228	NA	767	NA	469	298	461	NA	455	NA	6	NA	89	372
$100 TO $149	1 714	NA	1 175	NA	875	300	540	NA	537	NA	3	NA	148	392
$150 TO $199	1 229	NA	777	NA	608	168	452	NA	448	NA	4	NA	139	313
$200 TO $249	975	NA	612	NA	490	122	364	NA	358	NA	5	NA	127	237
$250 TO $299	842	NA	557	NA	436	122	284	NA	283	NA	1	NA	115	169
$300 TO $349	669	NA	415	NA	328	86	255	NA	249	NA	5	NA	119	135
$350 TO $399	442	NA	290	NA	238	53	152	NA	152	NA	-	NA	80	71
$400 TO $449	360	NA	224	NA	195	29	136	NA	136	NA	-	NA	80	56
$450 TO $499	238	NA	142	NA	124	18	96	NA	95	NA	2	NA	51	45
$500 TO $599	253	NA	170	NA	163	8	82	NA	82	NA	-	NA	54	28
$600 TO $699	137	NA	92	NA	84	8	45	NA	45	NA	-	NA	28	18
$700 OR MORE	202	NA	126	NA	113	13	76	NA	74	NA	1	NA	36	39
NOT REPORTED	494	NA	277	NA	224	53	217	NA	213	NA	4	NA	78	139
MEDIAN	198	NA	196	NA	211	154	203	NA	202	NA	...	NA	263	177
UNITS WITH NO MORTGAGE	5 207	NA	3 002	NA	1 925	1 076	2 206	NA	2 178	NA	28	NA	497	1 708
REAL ESTATE TAXES LAST YEAR														
LESS THAN $100	3 434	NA	1 642	NA	972	670	1 792	NA	1 771	NA	21	NA	357	1 434
$100 TO $199	1 873	NA	1 031	NA	605	426	842	NA	833	NA	8	NA	181	660
$200 TO $299	1 424	NA	887	NA	636	251	537	NA	528	NA	8	NA	157	380
$300 TO $399	1 116	NA	769	NA	566	203	346	NA	339	NA	8	NA	138	209
$400 TO $499	750	NA	532	NA	402	130	218	NA	214	NA	3	NA	93	124
$500 TO $599	494	NA	370	NA	306	63	124	NA	124	NA	-	NA	60	64
$600 TO $699	432	NA	326	NA	289	37	106	NA	106	NA	-	NA	63	43
$700 TO $799	248	NA	194	NA	173	21	54	NA	54	NA	-	NA	38	16
$800 TO $899	217	NA	161	NA	153	8	56	NA	56	NA	-	NA	44	12
$900 TO $999	153	NA	119	NA	118	2	34	NA	34	NA	-	NA	25	9
$1,000 TO $1,099	148	NA	119	NA	106	13	29	NA	28	NA	1	NA	23	5
$1,100 TO $1,199	65	NA	54	NA	51	3	11	NA	11	NA	-	NA	8	3
$1,200 TO $1,399	155	NA	128	NA	120	8	27	NA	26	NA	1	NA	24	3
$1,400 TO $1,599	90	NA	70	NA	68	2	20	NA	20	NA	-	NA	17	2
$1,600 TO $1,799	35	NA	23	NA	20	3	12	NA	12	NA	-	NA	12	-
$1,800 TO $1,999	25	NA	21	NA	19	2	4	NA	3	NA	1	NA	4	-
$2,000 OR MORE	55	NA	44	NA	42	2	11	NA	11	NA	-	NA	10	2
NOT REPORTED	3 278	NA	2 135	NA	1 625	510	1 142	NA	1 133	NA	9	NA	385	757
MEDIAN	203	NA	264	NA	319	159	138	NA	137	NA	154	NA	256	107
SELECTED MONTHLY HOUSING COSTS[3]														
UNITS WITH A MORTGAGE	8 783	NA	5 624	NA	4 346	1 278	3 159	NA	3 127	NA	32	NA	1 143	2 016
LESS THAN $125	155	NA	86	NA	59	27	69	NA	69	NA	-	NA	15	54
$125 TO $149	287	NA	185	NA	111	75	102	NA	100	NA	2	NA	10	92
$150 TO $174	441	NA	297	NA	196	101	145	NA	144	NA	1	NA	31	114
$175 TO $199	611	NA	416	NA	307	109	195	NA	194	NA	1	NA	57	137
$200 TO $224	621	NA	421	NA	312	109	200	NA	198	NA	2	NA	45	154
$225 TO $249	575	NA	364	NA	275	89	210	NA	206	NA	5	NA	60	150
$250 TO $274	608	NA	416	NA	326	90	192	NA	191	NA	2	NA	48	144
$275 TO $299	542	NA	362	NA	277	85	180	NA	177	NA	3	NA	62	119
$300 TO $324	456	NA	306	NA	258	48	150	NA	147	NA	3	NA	55	95
$325 TO $349	398	NA	247	NA	189	58	151	NA	151	NA	1	NA	66	85
$350 TO $374	445	NA	312	NA	246	66	133	NA	131	NA	1	NA	50	82
$375 TO $399	382	NA	252	NA	205	47	130	NA	130	NA	-	NA	62	68
$400 TO $449	576	NA	355	NA	283	72	221	NA	218	NA	3	NA	97	124
$450 TO $499	454	NA	290	NA	237	54	164	NA	162	NA	2	NA	82	82
$500 TO $549	362	NA	214	NA	182	32	148	NA	146	NA	2	NA	89	59
$550 TO $599	222	NA	137	NA	118	20	84	NA	84	NA	-	NA	47	38
$600 TO $699	288	NA	195	NA	182	13	93	NA	92	NA	1	NA	60	33
$700 TO $799	166	NA	123	NA	114	9	43	NA	43	NA	-	NA	27	16
$800 TO $899	68	NA	44	NA	40	4	25	NA	25	NA	-	NA	22	2
$900 TO $999	45	NA	27	NA	27	-	18	NA	18	NA	-	NA	10	8
$1,000 TO $1,249	55	NA	42	NA	41	2	13	NA	12	NA	1	NA	4	9
$1,250 TO $1,499	28	NA	23	NA	16	7	5	NA	5	NA	-	NA	3	1
$1,500 OR MORE	26	NA	8	NA	5	3	18	NA	17	NA	1	NA	2	16
NOT REPORTED	973	NA	501	NA	341	160	472	NA	467	NA	5	NA	138	334
MEDIAN	303	NA	301	NA	313	263	308	NA	308	NA	...	NA	376	273
UNITS WITH NO MORTGAGE	5 207	NA	3 002	NA	1 925	1 076	2 206	NA	2 178	NA	28	NA	497	1 708
LESS THAN $70	1 156	NA	565	NA	317	249	591	NA	585	NA	6	NA	100	491
$70 TO $79	444	NA	246	NA	131	115	198	NA	195	NA	3	NA	41	157
$80 TO $89	454	NA	253	NA	135	118	201	NA	199	NA	2	NA	38	163
$90 TO $99	432	NA	249	NA	157	92	183	NA	183	NA	-	NA	44	139
$100 TO $124	798	NA	459	NA	300	159	339	NA	334	NA	5	NA	87	251
$125 TO $149	486	NA	294	NA	205	90	192	NA	188	NA	4	NA	51	141
$150 TO $174	285	NA	196	NA	147	49	89	NA	85	NA	3	NA	35	54
$175 TO $199	167	NA	129	NA	100	29	38	NA	38	NA	-	NA	12	26
$200 TO $224	82	NA	62	NA	57	5	20	NA	19	NA	1	NA	9	11
$225 TO $249	54	NA	41	NA	38	3	13	NA	13	NA	-	NA	5	9
$250 TO $299	40	NA	33	NA	26	7	7	NA	7	NA	-	NA	4	3
$300 TO $349	18	NA	14	NA	10	3	5	NA	4	NA	1	NA	3	2
$350 TO $399	8	NA	7	NA	7	-	1	NA	1	NA	-	NA	-	1
$400 TO $499	8	NA	8	NA	5	3	-	NA	-	NA	-	NA	-	-
$500 OR MORE	2	NA	2	NA	2	-	-	NA	-	NA	-	NA	-	-
NOT REPORTED	773	NA	444	NA	290	154	329	NA	326	NA	3	NA	69	260
MEDIAN	93	NA	98	NA	106	87	87	NA	87	NA	...	NA	97	84

[1]LIMITED TO 1-UNIT STRUCTURES ON LESS THAN 10 ACRES AND NO BUSINESS ON PROPERTY.
[2]INCLUDES PRINCIPAL AND INTEREST ONLY.
[3]SUM OF PAYMENTS FOR REAL ESTATE TAXES, PROPERTY INSURANCE, UTILITIES, FUEL, WATER, GARBAGE AND TRASH COLLECTION, AND MORTGAGE AT TIME OF INTERVIEW.

TABLE D-2. FINANCIAL CHARACTERISTICS OF THE HOUSING INVENTORY: 1979 AND 1970--CONTINUED

(NUMBERS IN THOUSANDS. DATA BASED ON SAMPLE. SEE TEXT. FOR MINIMUM BASE FOR DERIVED FIGURES (PERCENT, MEDIAN, ETC.) AND MEANING OF SYMBOLS, SEE TEXT)

SOUTH	TOTAL		URBAN				RURAL							
			TOTAL		INSIDE SMSA'S	OUTSIDE SMSA'S	TOTAL		NONFARM		FARM		INSIDE SMSA'S	OUTSIDE SMSA'S
	1979	1970	1979	1970	1979	1979	1979	1970	1979	1970	1979	1970	1979	1979
SPECIFIED OWNER OCCUPIED[1]--CONTINUED														
SELECTED MONTHLY HOUSING COSTS AS PERCENTAGE OF INCOME[2]														
UNITS WITH A MORTGAGE	8 783	NA	5 624	NA	4 346	1 278	3 159	NA	3 127	NA	32	NA	1 143	2 016
LESS THAN 5 PERCENT	63	NA	50	NA	42	8	12	NA	11	NA	2	NA	4	8
5 TO 9 PERCENT	747	NA	559	NA	446	113	188	NA	187	NA	2	NA	69	119
10 TO 14 PERCENT	1 697	NA	1 141	NA	890	252	556	NA	548	NA	8	NA	218	337
15 TO 19 PERCENT	1 600	NA	999	NA	790	210	600	NA	596	NA	4	NA	231	370
20 TO 24 PERCENT	1 304	NA	836	NA	649	187	468	NA	464	NA	4	NA	179	290
25 TO 29 PERCENT	836	NA	519	NA	383	136	317	NA	314	NA	3	NA	125	192
30 TO 34 PERCENT	428	NA	276	NA	217	59	152	NA	151	NA	1	NA	58	94
35 TO 39 PERCENT	308	NA	191	NA	161	29	118	NA	116	NA	2	NA	47	71
40 TO 49 PERCENT	324	NA	227	NA	170	57	97	NA	97	NA	-	NA	29	68
50 TO 59 PERCENT	145	NA	106	NA	82	24	38	NA	38	NA	-	NA	14	24
60 PERCENT OR MORE	334	NA	202	NA	159	42	132	NA	128	NA	4	NA	31	101
NOT COMPUTED	25	NA	17	NA	15	2	8	NA	8	NA	-	NA	1	7
NOT REPORTED	973	NA	501	NA	341	160	472	NA	467	NA	5	NA	138	334
MEDIAN	19	NA	19	NA	19	19	20	NA	20	NA	...	NA	20	20
UNITS WITH NO MORTGAGE	5 207	NA	3 002	NA	1 925	1 076	2 206	NA	2 178	NA	28	NA	497	1 708
LESS THAN 5 PERCENT	446	NA	239	NA	140	98	207	NA	201	NA	6	NA	45	162
5 TO 9 PERCENT	1 466	NA	836	NA	574	262	631	NA	622	NA	9	NA	155	476
10 TO 14 PERCENT	969	NA	582	NA	364	218	387	NA	361	NA	5	NA	85	301
15 TO 19 PERCENT	581	NA	348	NA	224	124	233	NA	230	NA	3	NA	59	174
20 TO 24 PERCENT	346	NA	200	NA	109	91	147	NA	145	NA	2	NA	28	118
25 TO 29 PERCENT	196	NA	113	NA	65	48	82	NA	82	NA	-	NA	18	65
30 TO 34 PERCENT	144	NA	86	NA	50	36	57	NA	57	NA	-	NA	13	44
35 TO 39 PERCENT	66	NA	42	NA	28	14	25	NA	25	NA	-	NA	7	17
40 TO 49 PERCENT	94	NA	49	NA	33	16	45	NA	45	NA	-	NA	6	39
50 TO 59 PERCENT	40	NA	22	NA	18	4	18	NA	18	NA	-	NA	2	15
60 PERCENT OR MORE	76	NA	39	NA	31	9	36	NA	36	NA	-	NA	6	30
NOT COMPUTED	11	NA	3	NA	-	3	8	NA	8	NA	-	NA	2	6
NOT REPORTED	773	NA	444	NA	290	154	329	NA	326	NA	3	NA	69	260
MEDIAN	12	NA	12	NA	11	12	11	NA	11	NA	...	NA	11	11
PUBLIC OR SUBSIDIZED HOUSING														
SPECIFIED RENTER OCCUPIED[3]	7 854	NA	6 088	NA	4 774	1 315	1 766	NA	1 749	NA	17	NA	536	1 230
UNITS IN PUBLIC HOUSING PROJECT	617	NA	546	NA	421	125	71	NA	71	NA	-	NA	14	57
PRIVATE HOUSING UNITS	7 158	NA	5 501	NA	4 327	1 173	1 657	NA	1 645	NA	13	NA	513	1 144
NO GOVERNMENT RENT SUBSIDY	6 912	NA	5 303	NA	4 179	1 124	1 609	NA	1 597	NA	13	NA	491	1 118
WITH GOVERNMENT RENT SUBSIDY	226	NA	183	NA	136	47	43	NA	43	NA	-	NA	22	21
NOT REPORTED	20	NA	14	NA	13	2	5	NA	5	NA	-	NA	-	5
NOT REPORTED	79	NA	42	NA	25	17	37	NA	33	NA	4	NA	8	30
GROSS RENT														
SPECIFIED RENTER OCCUPIED[3]	7 854	6 213	6 088	5 014	4 774	1 315	1 766	1 199	1 749	1 173	17	25	536	1 230
LESS THAN $80	656	2 200	451	1 613	318	133	205	587	205	579	-	8	29	176
$80 TO $99	324	966	243	826	161	82	81	140	80	139	1	1	12	69
$100 TO $124	512	1 540	381	1 388	256	124	131	151	131	150	-	1	29	102
$125 TO $149	675		511		362	149	165		164		1		39	126
$150 TO $174	728	690	567	650	394	173	161	40	161	40	1	-	34	127
$175 TO $199	721		590		446	144	131		131		-		40	92
$200 TO $224	685	235	544	224	426	118	141	12	139	12	1	-	48	93
$225 TO $249	715		590		489	102	124		124		-		40	84
$250 TO $274	590		505		457	48	85		85		-		54	31
$275 TO $299	483		433		383	51	50		50		-		29	21
$300 TO $324	322		272		251	21	50		50		-		24	26
$325 TO $349	236		207		186	22	28		28		-		15	13
$350 TO $374	176		152		138	14	23		23		-		16	7
$375 TO $399	96		78		72	6	17		17		-		13	4
$400 TO $449	144		120		104	16	24		24		-		18	7
$450 TO $499	85	47	73	45	73	-	12	2	12	2	-	-	7	5
$500 TO $549	62		55		52	3	7		7		-		4	4
$550 TO $599	26		21		19	1	6		6		-		4	1
$600 TO $699	19		11		11	-	8		8		-		3	5
$700 TO $749	5		5		5	-	1		1		-		1	-
$750 OR MORE	13		11		11	-	2		2		-		2	-
NO CASH RENT	582	535	268	269	161	108	313	266	301	252	13	14	76	237
MEDIAN	201	93	207	98	221	166	172	80-	172	80-	...	...	223	155
NONSUBSIDIZED RENTER OCCUPIED[4]	7 011	NA	5 360	NA	4 216	1 143	1 652	NA	1 635	NA	17	NA	499	1 153
LESS THAN $80	316	NA	152	NA	80	71	165	NA	165	NA	-	NA	23	141
$80 TO $99	257	NA	183	NA	114	69	74	NA	73	NA	1	NA	10	64
$100 TO $124	426	NA	308	NA	199	109	118	NA	118	NA	-	NA	27	91
$125 TO $149	596	NA	441	NA	319	123	154	NA	154	NA	1	NA	37	117
$150 TO $174	653	NA	504	NA	344	160	149	NA	149	NA	1	NA	31	119
$175 TO $199	648	NA	525	NA	398	127	123	NA	123	NA	-	NA	35	88
$200 TO $224	643	NA	511	NA	404	107	132	NA	130	NA	1	NA	43	89
$225 TO $249	688	NA	570	NA	473	97	118	NA	118	NA	-	NA	35	82
$250 TO $274	580	NA	497	NA	449	48	83	NA	83	NA	-	NA	52	31
$275 TO $299	471	NA	422	NA	371	51	49	NA	49	NA	-	NA	28	21
$300 TO $324	317	NA	267	NA	247	21	50	NA	50	NA	-	NA	23	26
$325 TO $349	232	NA	204	NA	182	22	28	NA	28	NA	-	NA	15	13
$350 TO $374	173	NA	151	NA	136	14	22	NA	22	NA	-	NA	15	7
$375 TO $399	96	NA	78	NA	72	6	17	NA	17	NA	-	NA	13	4
$400 TO $449	144	NA	120	NA	104	16	24	NA	24	NA	-	NA	18	7
$450 TO $499	85	NA	73	NA	73	-	12	NA	12	NA	-	NA	7	5
$500 TO $549	61	NA	53	NA	50	3	7	NA	7	NA	-	NA	4	4
$550 TO $599	26	NA	21	NA	19	1	6	NA	6	NA	-	NA	4	1
$600 TO $699	19	NA	11	NA	11	-	8	NA	8	NA	-	NA	3	5
$700 TO $749	5	NA	5	NA	5	-	1	NA	1	NA	-	NA	1	-
$750 OR MORE	13	NA	11	NA	11	-	2	NA	2	NA	-	NA	2	-
NO CASH RENT	564	NA	253	NA	154	99	311	NA	298	NA	13	NA	74	237
MEDIAN	212	NA	221	NA	234	173	177	NA	177	NA	...	NA	229	159

[1]LIMITED TO 1-UNIT STRUCTURES ON LESS THAN 10 ACRES AND NO BUSINESS ON PROPERTY.
[2]SUM OF PAYMENTS FOR REAL ESTATE TAXES, PROPERTY INSURANCE, UTILITIES, FUEL, WATER, GARBAGE AND TRASH COLLECTION, AND MORTGAGE AT TIME OF INTERVIEW.
[3]EXCLUDES 1-UNIT STRUCTURES ON 10 ACRES OR MORE.
[4]EXCLUDES 1-UNIT STRUCTURES ON 10 ACRES OR MORE, HOUSING UNITS IN PUBLIC HOUSING PROJECTS, AND HOUSING UNITS WITH GOVERNMENT RENT SUBSIDIES; INCLUDES UNITS WHERE THE SUBSIDIZED/NONSUBSIDIZED STATUS WAS NOT REPORTED.

TABLE D-2. FINANCIAL CHARACTERISTICS OF THE HOUSING INVENTORY: 1979 AND 1970--CONTINUED

(NUMBERS IN THOUSANDS. DATA BASED ON SAMPLE; SEE TEXT. FOR MINIMUM BASE FOR DERIVED FIGURES (PERCENT, MEDIAN, ETC.) AND MEANING OF SYMBOLS, SEE TEXT)

SOUTH	TOTAL		URBAN				RURAL							
			TOTAL		INSIDE SMSA'S	OUTSIDE SMSA'S	TOTAL		NONFARM		FARM		INSIDE SMSA'S	OUTSIDE SMSA'S
	1979	1970	1979	1970	1979	1979	1979	1970	1979	1970	1979	1970	1979	1979
GROSS RENT AS PERCENTAGE OF INCOME														
SPECIFIED RENTER OCCUPIED[1]	7 854	NA	6 088	NA	4 774	1 315	1 766	NA	1 749	NA	17	NA	536	1 230
LESS THAN 10 PERCENT	445	NA	283	NA	187	97	162	NA	161	NA	1	NA	38	124
10 TO 14 PERCENT	941	NA	727	NA	569	158	214	NA	212	NA	1	NA	63	151
15 TO 19 PERCENT	1 222	NA	964	NA	746	218	258	NA	256	NA	1	NA	76	182
20 TO 24 PERCENT	1 124	NA	919	NA	761	159	204	NA	204	NA	-	NA	81	124
25 TO 34 PERCENT	1 492	NA	1 228	NA	1 005	223	264	NA	263	NA	1	NA	95	169
35 TO 49 PERCENT	907	NA	739	NA	591	148	167	NA	167	NA	-	NA	53	115
50 TO 59 PERCENT	313	NA	259	NA	210	49	55	NA	55	NA	-	NA	15	39
60 PERCENT OR MORE	777	NA	655	NA	508	147	122	NA	122	NA	-	NA	39	84
NOT COMPUTED	634	NA	314	NA	196	118	320	NA	308	NA	13	NA	77	243
MEDIAN	24	NA	25	NA	25	24	22	NA	22	NA	...	NA	23	21
NONSUBSIDIZED RENTER OCCUPIED[2]	7 011	NA	5 360	NA	4 216	1 143	1 652	NA	1 635	NA	17	NA	499	1 153
LESS THAN 10 PERCENT	398	NA	251	NA	161	90	147	NA	147	NA	1	NA	36	111
10 TO 14 PERCENT	866	NA	661	NA	515	146	205	NA	204	NA	1	NA	63	143
15 TO 19 PERCENT	1 094	NA	848	NA	658	190	246	NA	245	NA	1	NA	70	176
20 TO 24 PERCENT	934	NA	749	NA	620	130	185	NA	185	NA	-	NA	75	110
25 TO 34 PERCENT	1 311	NA	1 069	NA	888	181	241	NA	241	NA	1	NA	88	153
35 TO 49 PERCENT	816	NA	663	NA	541	122	153	NA	153	NA	-	NA	44	109
50 TO 59 PERCENT	289	NA	241	NA	200	41	48	NA	48	NA	-	NA	13	35
60 PERCENT OR MORE	700	NA	593	NA	456	136	108	NA	108	NA	-	NA	34	74
NOT COMPUTED	604	NA	286	NA	178	107	318	NA	305	NA	13	NA	76	242
MEDIAN	25	NA	25	NA	26	24	22	NA	22	NA	...	NA	23	21
CONTRACT RENT														
SPECIFIED RENTER OCCUPIED[1]	7 854	6 213	6 088	5 014	4 774	1 315	1 766	1 199	1 749	1 173	17	25	536	1 230
LESS THAN $80	1 521	3 198	1 023	2 434	649	375	498	764	495	754	3	10	85	413
$80 TO $99	429	673	336	612	224	111	94	62	94	61	-	-	18	75
$100 TO $124	694	1 143	536	1 062	398	138	158	81	158	80	-	1	51	108
$125 TO $149	622		493		362	131	128		128		-		39	90
$150 TO $174	819	470	652	453	500	153	167	18	167	17	-	-	59	107
$175 TO $199	710		597		492	104	113		113		1		38	76
$200 TO $224	560	159	472	152	412	60	88	7	87	7	1	-	40	47
$225 TO $249	586		541		468	73	46		46		-		31	14
$250 TO $274	404		354		332	22	50		50		-		25	25
$275 TO $299	263		233		221	13	30		30		-		21	10
$300 TO $324	199		178		170	8	20		20		-		15	5
$325 TO $349	95		85		78	6	10		10		-		7	3
$350 TO $374	95		75		69	6	20		20		-		12	8
$375 TO $399	76		71		70	1	5		5		-		4	1
$400 TO $449	110		101		98	3	9		9		-		6	3
$450 TO $499	33	34	28	33	28	-	5	1	5	1	-	-	3	2
$500 TO $549	25		21		19	1	4		4		-		2	1
$550 TO $599	6		4		4	-	1		1		-		1	-
$600 TO $699	12		8		8	-	4		4		-		-	4
$700 TO $749	3		3		3	-	-		-		-		-	-
$750 OR MORE	10		8		8	-	2		2		-		2	-
NO CASH RENT	582	535	268	269	161	108	313	266	301	252	13	14	76	237
MEDIAN	161	80-	169	80-	183	120	120	80-	121	80-	...	...	165	102

[1]EXCLUDES 1-UNIT STRUCTURES ON 10 ACRES OR MORE.
[2]EXCLUDES 1-UNIT STRUCTURES ON 10 ACRES OR MORE, HOUSING UNITS IN PUBLIC HOUSING PROJECTS, AND HOUSING UNITS WITH GOVERNMENT RENT SUBSIDIES; INCLUDES UNITS WHERE THE SUBSIDIZED/NONSUBSIDIZED STATUS WAS NOT REPORTED.

TABLE D-3. UTILIZATION CHARACTERISTICS AND SERVICES AVAILABLE: 1979

(NUMBERS IN THOUSANDS. DATA BASED ON SAMPLE, SEE TEXT. FOR MINIMUM BASE FOR DERIVED FIGURES (PERCENT, MEDIAN, ETC.) AND MEANING OF SYMBOLS, SEE TEXT)

SOUTH	TOTAL	URBAN			RURAL				
		TOTAL	INSIDE SMSA'S	OUTSIDE SMSA'S	TOTAL	NONFARM	FARM	INSIDE SMSA'S	OUTSIDE SMSA'S
ALL OCCUPIED HOUSING UNITS	25 585	15 621	11 736	3 885	9 964	9 056	908	2 733	7 232
BEDROOM PRIVACY									
OWNER OCCUPIED	17 444	9 527	6 958	2 570	7 917	7 157	760	2 153	5 764
BEDROOMS:									
NONE AND 1	561	347	263	84	214	206	8	59	155
2 OR MORE	16 883	9 181	6 694	2 486	7 703	6 951	752	2 094	5 609
NONE LACKING PRIVACY	15 201	8 390	6 206	2 184	6 811	6 188	623	1 912	4 899
1 OR MORE LACKING PRIVACY[1]	1 634	760	461	299	874	746	128	174	700
BATHROOM ACCESSED THROUGH BEDROOM[2]	1 081	491	286	205	590	502	87	115	475
OTHER ROOM ACCESSED THROUGH BEDROOM	1 045	503	306	197	542	457	85	103	440
NOT REPORTED	48	30	27	3	18	16	2	8	10
RENTER OCCUPIED	8 141	6 093	4 778	1 315	2 047	1 900	148	580	1 468
BEDROOMS:									
NONE AND 1	2 509	2 206	1 837	369	303	294	9	85	218
2 OR MORE	5 632	3 887	2 941	946	1 744	1 606	139	494	1 250
NONE LACKING PRIVACY	4 688	3 330	2 597	734	1 358	1 257	101	429	929
1 OR MORE LACKING PRIVACY[1]	925	540	330	211	384	348	37	65	319
BATHROOM ACCESSED THROUGH BEDROOM[2]	680	436	256	180	244	221	23	41	203
OTHER ROOM ACCESSED THROUGH BEDROOM	663	371	229	142	293	263	30	45	248
NOT REPORTED	19	17	15	2	2	1	1	-	2
EXTERMINATION SERVICE									
OWNER OCCUPIED	17 444	9 527	6 958	2 570	7 917	7 157	760	2 153	5 764
OCCUPIED 3 MONTHS OR LONGER	16 898	9 272	6 756	2 516	7 626	6 878	749	2 061	5 566
NO SIGNS OF MICE OR RATS	14 534	8 378	6 133	2 246	6 156	5 636	520	1 744	4 412
WITH SIGNS OF MICE OR RATS	2 248	833	575	259	1 415	1 191	224	306	1 109
WITH REGULAR EXTERMINATION SERVICE	202	112	82	30	90	75	15	26	64
WITH IRREGULAR EXTERMINATION SERVICE	386	202	154	48	184	165	18	48	136
NO EXTERMINATION SERVICE	1 643	508	330	178	1 134	945	189	231	903
NOT REPORTED	19	12	8	4	7	6	1	2	5
NOT REPORTED	115	60	49	11	56	51	5	11	45
OCCUPIED LESS THAN 3 MONTHS	546	256	202	54	291	279	12	92	198
RENTER OCCUPIED	8 141	6 093	4 778	1 315	2 047	1 900	148	580	1 468
OCCUPIED 3 MONTHS OR LONGER	6 875	5 145	4 052	1 093	1 729	1 589	140	468	1 261
NO SIGNS OF MICE OR RATS	5 477	4 260	3 376	884	1 217	1 135	82	369	848
WITH SIGNS OF MICE OR RATS	1 299	822	631	191	477	422	55	91	386
WITH REGULAR EXTERMINATION SERVICE	81	53	42	10	28	27	1	8	20
WITH IRREGULAR EXTERMINATION SERVICE	220	176	151	25	43	40	3	14	29
NO EXTERMINATION SERVICE	988	586	432	155	402	351	51	67	335
NOT REPORTED	10	7	7	-	4	4	-	2	1
NOT REPORTED	98	64	45	19	35	32	2	8	27
OCCUPIED LESS THAN 3 MONTHS	1 266	948	726	222	318	310	8	112	207
BOARDED-UP BUILDINGS ON SAME STREET									
OWNER OCCUPIED	17 444	9 527	6 958	2 570	7 917	7 157	760	2 153	5 764
YES	604	281	196	86	323	278	45	81	241
NO	16 809	9 228	6 749	2 479	7 581	6 867	714	2 071	5 510
NOT REPORTED	32	18	13	5	14	12	2	1	13
RENTER OCCUPIED	8 141	6 093	4 778	1 315	2 047	1 900	148	580	1 468
YES	546	417	337	80	130	119	11	34	96
NO	7 574	5 662	4 429	1 234	1 912	1 775	137	545	1 367
NOT REPORTED	20	14	13	2	6	6	-	2	5

[1]FIGURES MAY NOT ADD TO TOTAL BECAUSE MORE THAN 1 CONDITION MAY BE REPORTED FOR THE SAME HOUSING UNIT.
[2]LIMITED TO HOUSING UNITS WITH ONLY 1 FLUSH TOILET.

TABLE D-4. SELECTED STRUCTURAL CHARACTERISTICS AND DEFICIENCIES: 1979

(NUMBERS IN THOUSANDS. DATA BASED ON SAMPLE, SEE TEXT. FOR MINIMUM BASE FOR DERIVED FIGURES (PERCENT, MEDIAN, ETC.) AND MEANING OF SYMBOLS, SEE TEXT)

SOUTH	TOTAL	URBAN			RURAL				
		TOTAL	INSIDE SMSA'S	OUTSIDE SMSA'S	TOTAL	NONFARM	FARM	INSIDE SMSA'S	OUTSIDE SMSA'S
ALL OCCUPIED HOUSING UNITS	25 585	15 621	11 736	3 885	9 964	9 056	908	2 733	7 232
ELECTRIC WIRING									
OWNER OCCUPIED	17 444	9 527	6 958	2 570	7 917	7 157	760	2 153	5 764
ALL WIRING CONCEALED IN WALLS OR METAL COVERINGS	16 959	9 326	6 827	2 500	7 633	6 912	721	2 100	5 534
SOME OR ALL WIRING EXPOSED	464	189	119	70	274	235	39	50	224
NOT REPORTED	21	12	12	-	9	9	-	3	6
RENTER OCCUPIED	8 141	6 093	4 778	1 315	2 047	1 900	148	580	1 468
ALL WIRING CONCEALED IN WALLS OR METAL COVERINGS	7 748	5 864	4 608	1 255	1 884	1 752	132	546	1 338
SOME OR ALL WIRING EXPOSED	370	210	151	59	160	145	15	33	127
NOT REPORTED	23	19	19	-	3	3	-	1	2
ELECTRIC WALL OUTLETS									
OWNER OCCUPIED	17 444	9 527	6 958	2 570	7 917	7 157	760	2 153	5 764
WITH WORKING OUTLETS IN EACH ROOM	16 826	9 321	6 846	2 476	7 504	6 793	711	2 077	5 428
LACKING WORKING OUTLETS IN SOME OR ALL ROOMS	596	193	99	94	403	355	48	73	330
NOT REPORTED	23	13	13	-	9	9	1	3	6
RENTER OCCUPIED	8 141	6 093	4 778	1 315	2 047	1 900	148	580	1 468
WITH WORKING OUTLETS IN EACH ROOM	7 631	5 832	4 603	1 229	1 799	1 678	121	547	1 252
LACKING WORKING OUTLETS IN SOME OR ALL ROOMS	490	242	156	86	248	221	27	32	215
NOT REPORTED	20	19	19	-	1	1	-	-	1
ELECTRIC FUSES AND CIRCUIT BREAKERS[1]									
OWNER OCCUPIED	16 898	9 272	6 756	2 516	7 626	6 878	749	2 061	5 566
NO BLOWN FUSES OR TRIPPED BREAKER SWITCHES	14 483	7 886	5 707	2 179	6 597	5 961	635	1 766	4 829
WITH BLOWN FUSES OR TRIPPED BREAKER SWITCHES[2]	2 252	1 295	982	313	957	849	108	279	678
1 TIME	1 274	761	568	193	513	452	60	154	359
2 TIMES	454	251	191	60	204	179	25	60	144
3 TIMES OR MORE	471	252	200	52	219	199	20	62	157
NOT REPORTED	53	32	23	8	21	19	2	4	18
DON'T KNOW	48	29	17	12	19	17	2	5	14
NOT REPORTED	116	62	50	11	54	50	4	8	46
RENTER OCCUPIED	6 875	5 145	4 052	1 093	1 729	1 589	140	468	1 261
NO BLOWN FUSES OR TRIPPED BREAKER SWITCHES	5 945	4 511	3 567	944	1 434	1 319	114	387	1 046
WITH BLOWN FUSES OR TRIPPED BREAKER SWITCHES[2]	792	537	418	119	255	231	23	70	185
1 TIME	359	240	195	44	120	105	14	29	91
2 TIMES	164	112	84	28	53	48	4	18	35
3 TIMES OR MORE	251	173	131	42	78	73	4	22	55
NOT REPORTED	18	13	8	5	5	5	-	1	4
DON'T KNOW	35	28	17	12	7	7	-	2	5
NOT REPORTED	103	69	50	19	34	32	2	8	26
BASEMENT									
OWNER OCCUPIED	17 444	9 527	6 958	2 570	7 917	7 157	760	2 153	5 764
WITH BASEMENT	3 555	2 025	1 599	426	1 530	1 361	169	531	1 000
NO BASEMENT	13 889	7 502	5 359	2 144	6 387	5 795	592	1 622	4 764
RENTER OCCUPIED	8 141	6 093	4 778	1 315	2 047	1 900	148	580	1 468
WITH BASEMENT	1 246	1 041	887	155	205	194	11	71	134
NO BASEMENT	6 894	5 052	3 892	1 160	1 843	1 706	136	509	1 334
ROOF									
OWNER OCCUPIED	17 444	9 527	6 958	2 570	7 917	7 157	760	2 153	5 764
NO SIGNS OF WATER LEAKAGE	16 019	8 809	6 418	2 391	7 210	6 529	681	1 982	5 228
WITH SIGNS OF WATER LEAKAGE	1 327	650	478	172	677	598	79	160	517
DON'T KNOW	59	48	43	5	11	11	-	4	7
NOT REPORTED	40	20	19	2	20	20	-	6	13
RENTER OCCUPIED	8 141	6 093	4 778	1 315	2 047	1 900	148	580	1 468
NO SIGNS OF WATER LEAKAGE	6 805	5 144	4 009	1 135	1 661	1 547	114	486	1 176
WITH SIGNS OF WATER LEAKAGE	999	638	480	157	362	329	33	84	278
DON'T KNOW	317	296	273	23	21	21	1	10	11
NOT REPORTED	19	16	16	-	3	3	-	-	3
INTERIOR WALLS AND CEILINGS									
OWNER OCCUPIED	17 444	9 527	6 958	2 570	7 917	7 157	760	2 153	5 764
OPEN CRACKS OR HOLES:									
NO OPEN CRACKS OR HOLES	16 808	9 203	6 716	2 487	7 605	6 878	726	2 085	5 520
WITH OPEN CRACKS OR HOLES	617	319	236	83	298	265	34	66	232
NOT REPORTED	19	5	5	-	14	14	-	2	12
BROKEN PLASTER:									
NO BROKEN PLASTER	17 007	9 286	6 782	2 504	7 721	6 982	739	2 110	5 611
WITH BROKEN PLASTER	428	238	173	64	190	169	21	42	149
NOT REPORTED	9	3	2	2	5	5	-	2	4
PEELING PAINT:									
NO PEELING PAINT	17 016	9 284	6 781	2 502	7 732	6 995	737	2 110	5 622
WITH PEELING PAINT	417	237	171	66	179	157	23	42	138
NOT REPORTED	12	7	5	2	5	5	1	1	5
RENTER OCCUPIED	8 141	6 093	4 778	1 315	2 047	1 900	148	580	1 468
OPEN CRACKS OR HOLES:									
NO OPEN CRACKS OR HOLES	7 043	5 323	4 173	1 149	1 721	1 610	110	510	1 211
WITH OPEN CRACKS OR HOLES	1 085	759	594	166	326	288	37	70	255
NOT REPORTED	13	11	11	-	1	1	-	-	1
BROKEN PLASTER:									
NO BROKEN PLASTER	7 524	5 651	4 438	1 212	1 873	1 739	134	546	1 328
WITH BROKEN PLASTER	605	436	333	103	169	157	13	32	137
NOT REPORTED	11	6	6	-	5	4	1	2	3
PEELING PAINT:									
NO PEELING PAINT	7 449	5 598	4 400	1 198	1 851	1 724	127	546	1 305
WITH PEELING PAINT	686	492	375	117	194	173	21	32	162
NOT REPORTED	6	3	3	-	3	3	-	1	1

[1]LIMITED TO HOUSING UNITS OCCUPIED 3 MONTHS OR LONGER.
[2]MUST HAVE OCCURRED DURING THE LAST 3 MONTHS.

TABLE D-4. SELECTED STRUCTURAL CHARACTERISTICS AND DEFICIENCIES: 1979--CONTINUED

(NUMBERS IN THOUSANDS. DATA BASED ON SAMPLE, SEE TEXT. FOR MINIMUM BASE FOR DERIVED FIGURES (PERCENT, MEDIAN, ETC.) AND MEANING OF SYMBOLS, SEE TEXT)

SOUTH	TOTAL	URBAN			RURAL				
		TOTAL	INSIDE SMSA'S	OUTSIDE SMSA'S	TOTAL	NONFARM	FARM	INSIDE SMSA'S	OUTSIDE SMSA'S
ALL OCCUPIED HOUSING UNITS--CONTINUED									
INTERIOR FLOORS									
OWNER OCCUPIED	17 444	9 527	6 958	2 570	7 917	7 157	760	2 153	5 764
NO HOLES IN FLOOR	17 138	9 402	6 869	2 533	7 736	6 991	745	2 116	5 620
WITH HOLES IN FLOOR	216	79	58	20	137	126	11	30	107
NOT REPORTED	91	47	30	17	44	39	5	7	37
RENTER OCCUPIED	8 141	6 093	4 778	1 315	2 047	1 900	148	580	1 468
NO HOLES IN FLOOR	7 662	5 782	4 543	1 239	1 880	1.747	133	545	1 334
WITH HOLES IN FLOOR	423	267	201	66	156	142	15	31	126
NOT REPORTED	56	45	34	10	12	12	-	4	8
2 OR MORE UNITS IN STRUCTURE	4 862	4 409	3 762	646	453	450	3	217	236
COMMON STAIRWAYS									
OWNER OCCUPIED	552	470	412	59	82	80	2	49	33
WITH COMMON STAIRWAYS	319	273	252	21	47	46	1	32	14
NO LOOSE STEPS	285	243	228	16	42	42	-	31	11
RAILINGS NOT LOOSE	266	227	213	14	39	39	-	30	9
RAILINGS LOOSE	15	11	11	-	3	3	-	1	2
NO RAILINGS	5	5	3	2	-	-	-	-	-
NOT REPORTED	-	-	-	-	-	-	-	-	-
LOOSE STEPS	9	8	8	-	1	1	-	1	-
RAILINGS NOT LOOSE	9	8	8	-	1	1	-	1	-
RAILINGS LOOSE	-	-	-	-	-	-	-	-	-
NO RAILINGS	-	-	-	-	-	-	-	-	-
NOT REPORTED	-	-	-	-	-	-	-	-	-
NOT REPORTED	25	21	16	5	4	3	1	1	3
NO COMMON STAIRWAYS	233	198	160	38	35	35	1	17	18
RENTER OCCUPIED	4 309	3 938	3 351	587	371	370	2	168	203
WITH COMMON STAIRWAYS	2 991	2 822	2 506	316	169	169	-	97	72
NO LOOSE STEPS	2 781	2 619	2 337	282	162	162	-	93	69
RAILINGS NOT LOOSE	2 492	2 351	2 107	244	141	141	-	89	52
RAILINGS LOOSE	160	154	138	15	6	6	-	2	4
NO RAILINGS	112	99	79	20	13	13	-	2	12
NOT REPORTED	17	15	13	2	2	2	-	1	1
LOOSE STEPS	137	132	115	17	5	5	-	4	1
RAILINGS NOT LOOSE	101	97	84	14	4	4	-	3	1
RAILINGS LOOSE	30	30	28	2	1	1	-	1	-
NO RAILINGS	3	3	2	2	-	-	-	-	-
NOT REPORTED	1	1	1	-	-	-	-	-	-
NOT REPORTED	73	71	54	17	2	2	-	-	2
NO COMMON STAIRWAYS	1 319	1 116	845	271	202	201	2	71	131
LIGHT FIXTURES IN PUBLIC HALLS									
OWNER OCCUPIED	552	470	412	59	82	80	2	49	33
WITH PUBLIC HALLS	251	217	205	12	34	34	-	27	7
WITH LIGHT FIXTURES	240	207	198	9	33	33	-	27	6
ALL IN WORKING ORDER	239	206	197	9	33	33	-	27	6
SOME IN WORKING ORDER	1	1	1	-	-	-	-	-	-
NONE IN WORKING ORDER	-	-	-	-	-	-	-	-	-
NOT REPORTED	-	-	-	-	-	-	-	-	-
NO LIGHT FIXTURES	11	10	6	3	1	1	-	-	1
NO PUBLIC HALLS	277	233	191	41	44	43	1	22	22
NOT REPORTED	25	21	16	5	4	3	1	1	3
RENTER OCCUPIED	4 309	3 938	3 351	587	371	370	2	168	203
WITH PUBLIC HALLS	2 280	2 136	1 918	218	144	144	-	88	56
WITH LIGHT FIXTURES	2 208	2 071	1 876	195	137	137	-	84	53
ALL IN WORKING ORDER	1 955	1 830	1 657	173	124	124	-	76	48
SOME IN WORKING ORDER	209	200	183	17	9	9	-	8	1
NONE IN WORKING ORDER	38	35	29	6	3	3	-	-	3
NOT REPORTED	6	6	6	-	-	-	-	-	-
NO LIGHT FIXTURES	71	65	42	22	7	7	-	4	3
NO PUBLIC HALLS	1 964	1 739	1 383	356	225	223	2	80	145
NOT REPORTED	66	64	50	14	2	2	-	-	2
ALL OCCUPIED HOUSING UNITS	25 585	15 621	11 736	3 885	9 964	9 056	908	2 733	7 232
OVERALL OPINION OF STRUCTURE									
OWNER OCCUPIED	17 444	9 527	6 958	2 570	7 917	7 157	760	2 153	5 764
EXCELLENT	7 716	4 476	3 328	1 148	3 240	2 992	248	1 039	2 201
GOOD	7 355	4 010	2 900	1 110	3 345	2 990	355	850	2 496
FAIR	2 121	943	651	292	1 178	1 033	145	232	947
POOR	209	79	60	19	130	120	10	28	103
NOT REPORTED	42	19	19	-	23	22	2	5	18
RENTER OCCUPIED	8 141	6 093	4 778	1 315	2 047	1 900	148	580	1 468
EXCELLENT	1 646	1 298	1 031	268	347	329	18	115	232
GOOD	3 524	2 644	2 105	539	880	816	63	262	618
FAIR	2 425	1 773	1 348	425	652	602	50	163	489
POOR	515	351	272	80	164	148	16	40	124
NOT REPORTED	31	26	23	4	5	5	-	1	4

TABLE D-4. SELECTED STRUCTURAL CHARACTERISTICS AND DEFICIENCIES: 1979--CONTINUED

(NUMBERS IN THOUSANDS. DATA BASED ON SAMPLE, SEE TEXT. FOR MINIMUM BASE FOR DERIVED FIGURES (PERCENT, MEDIAN, ETC.) AND MEANING OF SYMBOLS, SEE TEXT)

SOUTH	TOTAL	URBAN			RURAL				
		TOTAL	INSIDE SMSA'S	OUTSIDE SMSA'S	TOTAL	NONFARM	FARM	INSIDE SMSA'S	OUTSIDE SMSA'S
UNITS OCCUPIED LAST WINTER	21 347	12 792	9 520	3 272	8 555	7 703	852	2 267	6 288
INSUFFICIENT HEAT									
ADDITIONAL HEAT SOURCE:									
OWNER OCCUPIED	15 974	8 794	6 412	2 382	7 180	6 453	727	1 907	5 273
WITH SPECIFIED HEATING EQUIPMENT[1]	13 376	7 788	5 792	1 995	5 588	5 100	489	1 635	3 953
NO ADDITIONAL HEAT SOURCE USED	11 862	6 894	5 121	1 773	4 968	4 541	427	1 461	3 507
USED KITCHEN STOVE, FIREPLACE, OR PORTABLE HEATER	1 150	686	525	161	464	412	52	138	326
NOT REPORTED	364	208	146	62	156	147	9	36	120
LACKING SPECIFIED HEATING EQUIPMENT OR NONE	2 598	1 006	620	387	1 592	1 354	238	272	1 320
RENTER OCCUPIED	5 373	3 998	3 108	890	1 374	1 249	125	359	1 015
WITH SPECIFIED HEATING EQUIPMENT[1]	4 019	3 215	2 556	659	804	750	55	262	542
NO ADDITIONAL HEAT SOURCE USED	3 377	2 716	2 156	561	660	616	44	213	447
USED KITCHEN STOVE, FIREPLACE, OR PORTABLE HEATER	494	379	305	75	115	105	10	40	75
NOT REPORTED	149	120	96	23	29	28	1	9	20
LACKING SPECIFIED HEATING EQUIPMENT OR NONE	1 353	783	552	231	570	500	71	97	473
ROOMS LACKING SPECIFIED HEAT SOURCE:									
OWNER OCCUPIED	15 974	8 794	6 412	2 382	7 180	6 453	727	1 907	5 273
WITH SPECIFIED HEATING EQUIPMENT[1]	13 376	7 788	5 792	1 995	5 588	5 100	489	1 635	3 953
NO ROOMS LACKING AIR DUCTS, REGISTERS, RADIATORS, OR HEATERS	10 102	5 821	4 469	1 352	4 280	3 967	313	1 359	2 922
ROOMS LACKING AIR DUCTS, REGISTERS, RADIATORS, OR HEATERS	2 938	1 777	1 186	592	1 160	993	167	242	918
1 ROOM	645	401	287	114	245	219	26	59	185
2 ROOMS	688	413	243	170	275	233	42	44	232
3 ROOMS OR MORE	1 604	963	655	308	641	541	99	140	501
NOT REPORTED	337	189	137	52	148	139	9	34	114
LACKING SPECIFIED HEATING EQUIPMENT OR NONE	2 598	1 006	620	387	1 592	1 354	238	272	1 320
RENTER OCCUPIED	5 373	3 998	3 108	890	1 374	1 249	125	359	1 015
WITH SPECIFIED HEATING EQUIPMENT[1]	4 019	3 215	2 556	659	804	750	55	262	542
NO ROOMS LACKING AIR DUCTS, REGISTERS, RADIATORS, OR HEATERS	2 733	2 250	1 927	323	483	457	26	186	297
ROOMS LACKING AIR DUCTS, REGISTERS, RADIATORS, OR HEATERS	1 121	830	520	310	291	264	27	67	224
1 ROOM	276	229	159	70	46	44	2	14	32
2 ROOMS	391	308	184	125	83	76	7	19	64
3 ROOMS OR MORE	454	292	177	115	162	144	18	34	128
NOT REPORTED	165	135	110	25	30	28	1	9	20
LACKING SPECIFIED HEATING EQUIPMENT OR NONE	1 353	783	552	231	570	500	71	97	473
HOUSING UNIT UNCOMFORTABLY COLD:									
OWNER OCCUPIED	15 974	8 794	6 412	2 382	7 180	6 453	727	1 907	5 273
WITH SPECIFIED HEATING EQUIPMENT[1]	13 376	7 788	5 792	1 995	5 588	5 100	489	1 635	3 953
LACKING SPECIFIED HEATING EQUIPMENT OR NONE	2 598	1 006	620	387	1 592	1 354	238	272	1 320
HOUSING UNIT NOT UNCOMFORTABLY COLD FOR 24 HOURS OR MORE	2 205	862	518	344	1 343	1 125	218	224	1 119
HOUSING UNIT UNCOMFORTABLY COLD FOR 24 HOURS OR MORE	322	116	83	33	206	192	15	41	165
NOT REPORTED	71	28	19	10	43	37	5	7	36
RENTER OCCUPIED	5 373	3 998	3 108	890	1 374	1 249	125	359	1 015
WITH SPECIFIED HEATING EQUIPMENT[1]	4 019	3 215	2 556	659	804	750	55	262	542
LACKING SPECIFIED HEATING EQUIPMENT OR NONE	1 353	783	552	231	570	500	71	97	473
HOUSING UNIT NOT UNCOMFORTABLY COLD FOR 24 HOURS OR MORE	1 006	591	405	186	415	358	56	72	343
HOUSING UNIT UNCOMFORTABLY COLD FOR 24 HOURS OR MORE	273	141	103	38	131	120	12	21	110
NOT REPORTED	75	51	44	7	24	21	3	4	20

[1]EXCLUDES ROOM HEATERS WITHOUT FLUE OR VENT, FIREPLACES, STOVES, AND PORTABLE HEATERS.

TABLE D-5. SELECTED NEIGHBORHOOD CHARACTERISTICS: 1979

(NUMBERS IN THOUSANDS. DATA BASED ON SAMPLE, SEE TEXT. FOR MINIMUM BASE FOR DERIVED FIGURES (PERCENT, MEDIAN, ETC.) AND MEANING OF SYMBOLS, SEE TEXT)

SOUTH	TOTAL	URBAN			RURAL				
		TOTAL	INSIDE SMSA'S	OUTSIDE SMSA'S	TOTAL	NONFARM	FARM	INSIDE SMSA'S	OUTSIDE SMSA'S
NEIGHBORHOOD CONDITIONS									
OWNER OCCUPIED	17 444	9 527	6 958	2 570	7 917	7 157	760	2 153	5 764
NO STREET OR HIGHWAY NOISE	11 809	6 311	4 584	1 728	5 497	4 917	580	1 523	3 974
WITH STREET OR HIGHWAY NOISE	5 603	3 196	2 357	839	2 408	2 228	180	626	1 781
NOT BOTHERSOME	3 443	1 929	1 418	512	1 513	1 398	115	376	1 137
BOTHERSOME	2 136	1 251	926	325	885	821	64	245	640
WOULD NOT LIKE TO MOVE	1 715	980	716	264	734	677	57	197	538
WOULD LIKE TO MOVE	419	269	208	61	150	143	7	48	102
NOT REPORTED	2	2	2	-	1	1	-	1	-
NOT REPORTED	24	15	14	2	9	8	1	5	5
NOT REPORTED	32	20	17	3	12	12	-	4	8
NO STREETS IN NEED OF REPAIR	12 654	7 609	5 580	2 030	5 045	4 586	459	1 429	3 615
WITH STREETS IN NEED OF REPAIR	4 753	1 894	1 358	537	2 859	2 557	301	720	2 139
NOT BOTHERSOME	1 558	626	446	180	932	824	107	233	699
BOTHERSOME	3 169	1 263	906	357	1 906	1 717	189	480	1 426
WOULD NOT LIKE TO MOVE	2 760	1 068	752	316	1 692	1 513	179	426	1 266
WOULD LIKE TO MOVE	400	191	153	39	209	199	10	53	155
NOT REPORTED	9	3	2	2	5	5	-	1	5
NOT REPORTED	26	5	5	-	21	16	5	6	14
NOT REPORTED	37	23	20	3	14	14	-	4	10
NO COMMERCIAL OR NONRESIDENTIAL ACTIVITIES	14 927	8 038	5 912	2 126	6 888	6 195	694	1 888	5 000
WITH COMMERCIAL OR NONRESIDENTIAL ACTIVITIES	2 477	1 469	1 029	440	1 008	943	65	258	750
NOT BOTHERSOME	1 984	1 137	785	352	847	788	59	204	643
BOTHERSOME	463	312	227	85	151	144	6	52	98
WOULD NOT LIKE TO MOVE	334	219	149	70	116	111	5	42	74
WOULD LIKE TO MOVE	127	92	78	13	35	33	1	11	24
NOT REPORTED	2	2	-	2	-	-	-	-	-
NOT REPORTED	31	20	17	3	11	11	-	2	8
NOT REPORTED	40	20	17	3	20	19	2	6	14
NO ODORS, SMOKE, OR GAS	16 092	8 783	6 418	2 365	7 309	6 592	718	1 983	5 327
WITH ODORS, SMOKE, OR GAS	1 306	714	516	198	592	550	42	165	428
NOT BOTHERSOME	427	232	166	66	195	178	16	47	148
BOTHERSOME	865	479	347	132	386	363	23	113	273
WOULD NOT LIKE TO MOVE	643	344	246	98	299	278	21	80	219
WOULD LIKE TO MOVE	218	133	101	32	85	82	2	32	52
NOT REPORTED	4	2	-	2	2	2	-	1	2
NOT REPORTED	15	3	3	-	12	9	2	5	7
NOT REPORTED	46	30	24	7	15	15	1	6	10
NO NEIGHBORHOOD CRIME	15 107	8 008	5 648	2 360	7 099	6 405	694	1 846	5 252
WITH NEIGHBORHOOD CRIME	2 282	1 492	1 291	201	790	724	66	299	491
NOT BOTHERSOME	665	444	374	70	221	207	13	80	141
BOTHERSOME	1 600	1 039	908	131	561	512	49	218	343
WOULD NOT LIKE TO MOVE	1 313	848	746	103	464	418	46	178	286
WOULD LIKE TO MOVE	283	188	163	25	94	91	3	40	55
NOT REPORTED	5	2	-	2	2	2	-	1	2
NOT REPORTED	17	9	9	-	8	5	4	1	8
NOT REPORTED	55	27	18	9	28	28	-	8	20
NO TRASH, LITTER, OR JUNK	14 532	7 989	5 808	2 181	6 543	5 934	608	1 762	4 781
WITH TRASH, LITTER, OR JUNK	2 867	1 513	1 129	384	1 354	1 202	151	384	969
NOT BOTHERSOME	863	384	275	109	479	431	48	124	355
BOTHERSOME	1 968	1 116	842	274	852	756	96	256	597
WOULD NOT LIKE TO MOVE	1 605	862	645	217	743	650	93	217	527
WOULD LIKE TO MOVE	358	254	197	57	104	102	2	37	68
NOT REPORTED	5	-	-	-	5	4	1	2	2
NOT REPORTED	35	13	12	2	22	15	7	4	18
NOT REPORTED	46	25	20	5	21	20	1	7	13
NO BOARDED-UP OR ABANDONED STRUCTURES	16 309	8 961	6 557	2 404	7 348	6 651	697	2 002	5 346
WITH BOARDED-UP OR ABANDONED STRUCTURES	1 083	538	381	157	545	485	61	145	401
NOT BOTHERSOME	661	280	190	90	382	332	50	103	279
BOTHERSOME	394	247	184	63	147	138	8	38	109
WOULD NOT LIKE TO MOVE	293	174	130	44	119	110	8	29	90
WOULD LIKE TO MOVE	98	70	51	19	28	28	-	10	19
NOT REPORTED	3	3	3	-	-	-	-	-	-
NOT REPORTED	27	10	7	3	17	15	2	4	13
NOT REPORTED	52	28	20	8	24	21	3	6	17
RENTER OCCUPIED	8 141	6 093	4 778	1 315	2 047	1 900	148	580	1 468
NO STREET OR HIGHWAY NOISE	5 014	3 672	2 894	778	1 342	1 231	111	372	970
WITH STREET OR HIGHWAY NOISE	3 101	2 400	1 867	533	701	665	36	206	494
NOT BOTHERSOME	1 878	1 420	1 105	315	458	432	26	128	330
BOTHERSOME	1 214	976	759	218	238	228	10	75	162
WOULD NOT LIKE TO MOVE	736	585	446	139	152	145	7	45	107
WOULD LIKE TO MOVE	474	388	309	79	86	83	3	30	55
NOT REPORTED	3	3	3	-	-	-	-	-	-
NOT REPORTED	9	3	3	-	5	5	1	3	2
NOT REPORTED	26	21	18	3	5	5	-	2	3
NO STREETS IN NEED OF REPAIR	6 280	4 876	3 779	1 097	1 405	1 307	98	400	1 004
WITH STREETS IN NEED OF REPAIR	1 823	1 191	979	213	631	581	50	175	456
NOT BOTHERSOME	663	421	333	89	241	219	22	71	170
BOTHERSOME	1 139	763	640	124	376	349	27	100	276
WOULD NOT LIKE TO MOVE	839	546	454	92	293	270	23	78	214
WOULD LIKE TO MOVE	300	218	186	32	83	78	5	22	61
NOT REPORTED	1	-	-	-	1	1	-	-	1
NOT REPORTED	21	7	7	-	14	13	1	4	10
NOT REPORTED	38	26	21	5	11	11	-	4	7
NO COMMERCIAL OR NONRESIDENTIAL ACTIVITIES	5 923	4 238	3 274	965	1 685	1 551	134	473	1 212
WITH COMMERCIAL OR NONRESIDENTIAL ACTIVITIES	2 191	1 834	1 489	345	357	343	14	105	252
NOT BOTHERSOME	1 910	1 607	1 311	296	303	291	12	87	216
BOTHERSOME	261	213	167	46	48	46	2	17	31
WOULD NOT LIKE TO MOVE	162	132	105	27	30	28	2	9	22
WOULD LIKE TO MOVE	98	81	63	18	17	17	-	8	9
NOT REPORTED	1	-	-	-	1	1	-	1	-
NOT REPORTED	20	14	10	4	6	6	-	1	6
NOT REPORTED	26	21	16	5	5	5	-	2	4

TABLE D-5. SELECTED NEIGHBORHOOD CHARACTERISTICS: 1979--CONTINUED

(NUMBERS IN THOUSANDS. DATA BASED ON SAMPLE, SEE TEXT. FOR MINIMUM BASE FOR DERIVED FIGURES (PERCENT, MEDIAN, ETC.) AND MEANING OF SYMBOLS, SEE TEXT)

SOUTH	TOTAL	URBAN			RURAL				
		TOTAL	INSIDE SMSA'S	OUTSIDE SMSA'S	TOTAL	NONFARM	FARM	INSIDE SMSA'S	OUTSIDE SMSA'S
NEIGHBORHOOD CONDITIONS--CONTINUED									
RENTER OCCUPIED--CONTINUED									
NO ODORS, SMOKE, OR GAS	7 409	5 527	4 321	1 206	1 882	1 746	136	530	1 352
WITH ODORS, SMOKE, OR GAS	703	545	439	105	159	147	12	48	111
NOT BOTHERSOME	242	194	164	30	48	45	4	13	35
BOTHERSOME	447	338	263	75	110	102	8	35	75
WOULD NOT LIKE TO MOVE	271	206	158	47	66	61	4	20	46
WOULD LIKE TO MOVE	176	132	104	28	44	40	4	15	29
NOT REPORTED	-	-	-	-	-	-	-	-	-
NOT REPORTED	14	13	13	-	1	1	-	1	-
NOT REPORTED	28	21	18	3	7	7	-	2	5
NO NEIGHBORHOOD CRIME	6 562	4 715	3 535	1 180	1 847	1 712	136	488	1 359
WITH NEIGHBORHOOD CRIME	1 525	1 337	1 207	130	188	176	12	86	102
NOT BOTHERSOME	466	422	377	45	43	40	4	22	21
BOTHERSOME	1 050	910	827	83	140	132	8	60	80
WOULD NOT LIKE TO MOVE	616	525	482	43	92	84	7	36	56
WOULD LIKE TO MOVE	432	384	343	41	48	48	1	25	24
NOT REPORTED	1	1	1	-	-	-	-	-	-
NOT REPORTED	9	5	3	2	5	5	-	3	1
NOT REPORTED	53	41	36	5	12	12	-	6	6
NO TRASH, LITTER, OR JUNK	6 543	4 810	3 732	1 078	1 733	1 610	123	465	1 268
WITH TRASH, LITTER, OR JUNK	1 567	1 260	1 027	233	307	283	24	111	196
NOT BOTHERSOME	476	355	271	85	120	113	7	38	82
BOTHERSOME	1 077	897	750	147	180	164	16	72	108
WOULD NOT LIKE TO MOVE	687	558	465	93	129	119	10	50	79
WOULD LIKE TO MOVE	389	339	285	54	50	43	7	21	29
NOT REPORTED	2	-	-	-	2	2	-	1	1
NOT REPORTED	14	8	6	2	6	6	-	1	5
NOT REPORTED	31	23	19	3	8	7	1	4	4
NO BOARDED-UP OR ABANDONED STRUCTURES	7 407	5 532	4 345	1 187	1 875	1 741	134	532	1 343
WITH BOARDED-UP OR ABANDONED STRUCTURES	705	540	415	124	166	152	14	46	120
NOT BOTHERSOME	445	323	236	87	122	112	10	35	87
BOTHERSOME	228	189	155	34	40	37	3	11	29
WOULD NOT LIKE TO MOVE	133	110	89	21	24	22	1	6	18
WOULD LIKE TO MOVE	95	79	66	13	16	15	1	5	11
NOT REPORTED	-	-	-	-	-	-	-	-	-
NOT REPORTED	32	28	24	4	4	3	1	-	4
NOT REPORTED	28	21	18	3	7	7	-	2	5
NEIGHBORHOOD CONDITIONS AND WISH TO MOVE[1]									
OWNER OCCUPIED	17 444	9 527	6 958	2 570	7 917	7 157	760	2 153	5 764
NO NEIGHBORHOOD CONDITIONS	6 596	3 861	2 806	1 055	2 735	2 486	249	795	1 940
WITH NEIGHBORHOOD CONDITIONS	10 818	5 647	4 136	1 511	5 171	4 659	511	1 354	3 817
NOT BOTHERSOME	4 061	2 155	1 514	640	1 907	1 714	193	470	1 437
BOTHERSOME	6 713	3 479	2 608	871	3 234	2 925	309	874	2 359
WOULD NOT LIKE TO MOVE	5 603	2 818	2 083	735	2 785	2 495	290	739	2 046
WOULD LIKE TO MOVE	1 096	655	524	131	441	422	19	133	307
NOT REPORTED	14	7	2	5	8	8	-	2	6
NOT REPORTED	44	13	13	-	30	21	9	10	21
NOT REPORTED	30	18	15	3	11	11	-	4	7
RENTER OCCUPIED	8 141	6 093	4 778	1 315	2 047	1 900	148	580	1 468
NO NEIGHBORHOOD CONDITIONS	2 562	1 849	1 362	487	713	654	59	175	538
WITH NEIGHBORHOOD CONDITIONS	5 556	4 226	3 402	824	1 329	1 241	89	403	926
NOT BOTHERSOME	2 317	1 748	1 362	385	570	534	36	159	411
BOTHERSOME	3 211	2 469	2 032	437	743	690	53	236	506
WOULD NOT LIKE TO MOVE	2 078	1 546	1 269	276	532	492	41	161	371
WOULD LIKE TO MOVE	1 130	922	761	161	209	197	12	75	133
NOT REPORTED	3	2	2	-	2	2	-	-	2
NOT REPORTED	27	10	8	2	17	17	-	8	9
NOT REPORTED	22	18	14	3	5	5	-	2	3
NEIGHBORHOOD SERVICES									
OWNER OCCUPIED	17 444	9 527	6 958	2 570	7 917	7 157	760	2 153	5 764
POLICE PROTECTION:									
SATISFACTORY POLICE PROTECTION	14 165	8 297	5 947	2 350	5 868	5 340	528	1 592	4 277
UNSATISFACTORY POLICE PROTECTION	1 934	692	568	124	1 242	1 095	147	323	918
WOULD NOT LIKE TO MOVE	1 650	545	449	97	1 105	966	139	284	821
WOULD LIKE TO MOVE	194	104	83	21	90	87	3	30	61
NOT REPORTED	90	43	36	7	47	41	5	9	37
DON'T KNOW	1 312	520	428	92	792	708	84	234	558
NOT REPORTED	34	18	15	3	15	14	2	4	11
OUTDOOR RECREATION FACILITIES:									
SATISFACTORY OUTDOOR RECREATION FACILITIES	9 919	6 623	4 827	1 796	3 296	3 046	250	984	2 312
UNSATISFACTORY OUTDOOR RECREATION FACILITIES	6 821	2 480	1 815	665	4 341	3 846	494	1 089	3 252
WOULD NOT LIKE TO MOVE	6 227	2 260	1 642	618	3 967	3 512	454	977	2 990
WOULD LIKE TO MOVE	224	104	86	18	120	114	5	37	83
NOT REPORTED	371	116	87	29	254	220	34	75	179
DON'T KNOW	669	402	299	103	267	251	16	77	190
NOT REPORTED	35	22	17	5	14	14	-	3	10
HOSPITALS OR HEALTH CLINICS:									
SATISFACTORY HOSPITALS OR HEALTH CLINICS	13 492	8 095	5 872	2 223	5 398	4 880	517	1 448	3 950
UNSATISFACTORY HOSPITALS OR HEALTH CLINICS	3 579	1 233	941	292	2 346	2 114	232	650	1 696
WOULD NOT LIKE TO MOVE	3 188	1 101	836	265	2 087	1 876	211	574	1 513
WOULD LIKE TO MOVE	183	61	44	17	122	112	10	26	96
NOT REPORTED	208	71	61	10	137	126	11	50	87
DON'T KNOW	327	168	128	40	158	148	10	52	107
NOT REPORTED	46	31	17	15	15	14	1	3	11

[1]WISH TO MOVE ONLY RELATES TO RESPONDENT'S OPINION OF SPECIFIC NEIGHBORHOOD CONDITIONS.

TABLE D-5. SELECTED NEIGHBORHOOD CHARACTERISTICS: 1979--CONTINUED

(NUMBERS IN THOUSANDS. DATA BASED ON SAMPLE. SEE TEXT. FOR MINIMUM BASE FOR DERIVED FIGURES (PERCENT, MEDIAN, ETC.) AND MEANING OF SYMBOLS, SEE TEXT)

SOUTH	TOTAL	URBAN			RURAL				
		TOTAL	INSIDE SMSA'S	OUTSIDE SMSA'S	TOTAL	NONFARM	FARM	INSIDE SMSA'S	OUTSIDE SMSA'S
NEIGHBORHOOD SERVICES--CONTINUED									
OWNER OCCUPIED--CONTINUED									
PUBLIC TRANSPORTATION:									
NO PUBLIC TRANSPORTATION IN AREA	11 089	4 092	2 233	1 859	6 996	6 285	711	1 853	5 144
PUBLIC TRANSPORTATION IN AREA	6 289	5 397	4 694	704	892	845	47	293	599
SATISFACTION:									
SATISFACTORY	4 019	3 466	3 001	465	553	519	34	163	390
UNSATISFACTORY	631	532	486	46	99	98	2	49	50
DON'T KNOW	1 602	1 376	1 193	183	226	216	10	80	146
NOT REPORTED	37	23	13	10	14	13	2	1	13
USAGE:									
USED BY A HOUSEHOLD MEMBER AT LEAST ONCE A WEEK	917	838	772	66	79	76	2	30	48
NOT USED BY A HOUSEHOLD MEMBER AT LEAST ONCE A WEEK	5 329	4 530	3 907	624	798	756	42	259	540
NOT REPORTED	43	29	15	13	15	13	2	4	11
NOT REPORTED	66	38	31	7	29	27	2	7	21
NEIGHBORHOOD SHOPPING:									
UNSATISFACTORY NEIGHBORHOOD SHOPPING	2 567	648	453	195	1 918	1 718	200	507	1 411
SATISFACTORY NEIGHBORHOOD SHOPPING	14 809	8 849	6 488	2 361	5 961	5 404	557	1 637	4 324
GROCERY OR DRUG STORE WITHIN 1 MILE	10 558	7 564	5 528	2 036	2 994	2 833	161	842	2 152
NO GROCERY OR DRUG STORE WITHIN 1 MILE	4 088	1 205	912	293	2 883	2 495	388	780	2 103
NOT REPORTED	163	79	47	32	84	75	9	14	69
DON'T KNOW	26	10	3	7	16	14	2	2	14
NOT REPORTED	42	20	13	7	22	21	1	7	15
ELEMENTARY SCHOOL:									
NO HOUSEHOLD MEMBERS AGE 5 THROUGH 13	12 577	7 028	5 056	1 972	5 549	4 952	597	1 459	4 090
WITH HOUSEHOLD MEMBERS AGE 5 THROUGH 13[1]	4 867	2 499	1 901	598	2 368	2 204	164	694	1 674
1 OR MORE CHILDREN IN PUBLIC ELEMENTARY SCHOOL	4 074	1 992	1 493	498	2 082	1 946	137	591	1 491
SATISFIED WITH PUBLIC ELEMENTARY SCHOOL	3 784	1 846	1 386	460	1 938	1 812	127	549	1 390
UNSATISFIED WITH PUBLIC ELEMENTARY SCHOOL	244	126	96	30	118	109	9	36	82
DON'T KNOW	35	14	8	5	21	20	1	6	16
NOT REPORTED	11	7	3	3	5	5	-	1	4
1 OR MORE CHILDREN IN PRIVATE ELEMENTARY SCHOOL	534	371	310	62	163	144	18	63	100
1 OR MORE CHILDREN IN OTHER SCHOOL OR NO SCHOOL	174	99	72	26	76	72	4	26	49
NOT REPORTED	142	77	61	16	64	60	5	20	44
SATISFACTORY PUBLIC ELEMENTARY SCHOOL	13 303	7 047	5 035	2 012	6 256	5 650	607	1 665	4 591
UNSATISFACTORY PUBLIC ELEMENTARY SCHOOL	1 053	564	428	136	489	428	61	133	356
DON'T KNOW	3 022	1 876	1 465	411	1 146	1 055	91	351	795
NOT REPORTED	67	40	30	10	26	24	2	4	22
PUBLIC ELEMENTARY SCHOOL WITHIN 1 MILE	8 560	6 510	4 826	1 684	2 050	1 996	54	582	1 468
NO PUBLIC ELEMENTARY SCHOOL WITHIN 1 MILE	8 323	2 630	1 837	793	5 693	5 004	689	1 530	4 163
NOT REPORTED	562	388	295	93	174	157	17	41	133
RENTER OCCUPIED	8 141	6 093	4 778	1 315	2 047	1 900	148	580	1 468
POLICE PROTECTION:									
SATISFACTORY POLICE PROTECTION	6 443	4 911	3 791	1 119	1 532	1 429	103	443	1 090
UNSATISFACTORY POLICE PROTECTION	830	535	431	103	295	269	26	78	217
WOULD NOT LIKE TO MOVE	573	340	264	76	233	212	21	60	172
WOULD LIKE TO MOVE	220	169	145	24	51	47	4	16	35
NOT REPORTED	38	26	23	3	12	10	1	2	10
DON'T KNOW	844	630	541	89	215	197	18	57	157
NOT REPORTED	23	18	15	3	5	5	-	2	4
OUTDOOR RECREATION FACILITIES:									
SATISFACTORY OUTDOOR RECREATION FACILITIES	5 008	4 156	3 287	868	852	810	42	280	572
UNSATISFACTORY OUTDOOR RECREATION FACILITIES	2 683	1 580	1 200	379	1 103	1 001	102	277	826
WOULD NOT LIKE TO MOVE	2 156	1 225	920	304	931	836	95	225	706
WOULD LIKE TO MOVE	314	220	177	44	94	91	3	31	62
NOT REPORTED	214	135	104	31	79	74	4	20	58
DON'T KNOW	426	340	276	64	86	82	4	19	67
NOT REPORTED	24	18	15	3	6	6	-	3	3
HOSPITALS OR HEALTH CLINICS:									
SATISFACTORY HOSPITALS OR HEALTH CLINICS	6 352	4 977	3 900	1 077	1 375	1 270	105	399	976
UNSATISFACTORY HOSPITALS OR HEALTH CLINICS	1 409	802	629	173	607	567	40	159	448
WOULD NOT LIKE TO MOVE	1 142	653	525	129	489	454	34	131	358
WOULD LIKE TO MOVE	158	81	50	30	77	73	4	17	60
NOT REPORTED	109	67	54	14	42	39	2	12	30
DON'T KNOW	357	297	235	61	60	58	2	20	40
NOT REPORTED	24	18	15	3	5	5	-	2	3
PUBLIC TRANSPORTATION:									
NO PUBLIC TRANSPORTATION IN AREA	3 520	1 813	916	897	1 707	1 573	134	434	1 274
PUBLIC TRANSPORTATION IN AREA	4 557	4 228	3 812	416	329	316	13	139	191
SATISFACTION:									
SATISFACTORY	3 059	2 840	2 571	269	219	209	10	92	127
UNSATISFACTORY	408	384	373	11	24	24	-	12	12
DON'T KNOW	1 068	990	855	135	78	74	4	34	43
NOT REPORTED	22	13	13	-	9	9	-	1	9
USAGE:									
USED BY A HOUSEHOLD MEMBER AT LEAST ONCE A WEEK	1 242	1 216	1 171	45	26	26	-	15	12
NOT USED BY A HOUSEHOLD MEMBER AT LEAST ONCE A WEEK	3 292	2 999	2 629	369	293	280	13	123	170
NOT REPORTED	23	13	11	2	10	10	-	2	9
NOT REPORTED	63	52	51	2	11	11	-	7	4
NEIGHBORHOOD SHOPPING:									
UNSATISFACTORY NEIGHBORHOOD SHOPPING	868	432	320	111	436	389	47	104	333
SATISFACTORY NEIGHBORHOOD SHOPPING	7 229	5 628	4 429	1 198	1 601	1 502	100	474	1 127
GROCERY OR DRUG STORE WITHIN 1 MILE	6 027	5 092	3 991	1 101	935	914	21	298	637
NO GROCERY OR DRUG STORE WITHIN 1 MILE	1 145	496	409	87	649	571	78	175	474
NOT REPORTED	57	40	29	11	17	16	1	1	16
DON'T KNOW	22	16	13	3	6	6	1	1	5
NOT REPORTED	22	18	16	2	4	4	-	2	2

[1]FIGURES WILL NOT ADD TO TOTAL BECAUSE MORE THAN 1 TYPE OF SCHOOL REPORTED FOR SAME HOUSEHOLD.

TABLE D-5. SELECTED NEIGHBORHOOD CHARACTERISTICS: 1979--CONTINUED

(NUMBERS IN THOUSANDS. DATA BASED ON SAMPLE, SEE TEXT. FOR MINIMUM BASE FOR DERIVED FIGURES (PERCENT, MEDIAN, ETC.) AND MEANING OF SYMBOLS, SEE TEXT)

SOUTH	TOTAL	URBAN			RURAL				
		TOTAL	INSIDE SMSA'S	OUTSIDE SMSA'S	TOTAL	NONFARM	FARM	INSIDE SMSA'S	OUTSIDE SMSA'S
NEIGHBORHOOD SERVICES--CONTINUED									
RENTER OCCUPIED--CONTINUED									
ELEMENTARY SCHOOL:									
NO HOUSEHOLD MEMBERS AGE 5 THROUGH 13	6 190	4 761	3 758	1 002	1 430	1 332	98	393	1 037
WITH HOUSEHOLD MEMBERS AGE 5 THROUGH 13[1]	1 951	1 333	1 020	313	618	568	50	187	431
1 OR MORE CHILDREN IN PUBLIC ELEMENTARY SCHOOL	1 730	1 177	887	290	554	508	46	166	387
SATISFIED WITH PUBLIC ELEMENTARY SCHOOL	1 626	1 109	830	278	517	473	44	159	358
UNSATISFIED WITH PUBLIC ELEMENTARY SCHOOL	70	45	39	6	25	24	2	5	20
DON'T KNOW	28	22	17	5	7	7	-	1	5
NOT REPORTED	6	2	2	-	5	5	-	-	5
1 OR MORE CHILDREN IN PRIVATE ELEMENTARY SCHOOL	98	75	67	8	23	22	1	7	16
1 OR MORE CHILDREN IN OTHER SCHOOL OR NO SCHOOL	97	71	53	18	26	23	2	7	19
NOT REPORTED	44	24	24	-	20	19	1	7	12
SATISFACTORY PUBLIC ELEMENTARY SCHOOL	5 278	3 743	2 796	947	1 534	1 416	118	404	1 130
UNSATISFACTORY PUBLIC ELEMENTARY SCHOOL	329	216	172	44	113	105	8	26	87
DON'T KNOW	2 504	2 113	1 789	325	391	370	21	148	243
NOT REPORTED	30	21	21	-	9	9	-	1	8
PUBLIC ELEMENTARY SCHOOL WITHIN 1 MILE	4 792	4 113	3 263	850	680	664	16	224	456
NO PUBLIC ELEMENTARY SCHOOL WITHIN 1 MILE	2 809	1 499	1 090	409	1 310	1 179	131	333	977
NOT REPORTED	540	482	425	56	56	57	1	23	35
SELECTED NEIGHBORHOOD SERVICES AND WISH TO MOVE[2]									
OWNER OCCUPIED	17 444	9 527	6 958	2 570	7 917	7 157	760	2 153	5 764
SATISFACTORY NEIGHBORHOOD SERVICES	7 333	5 129	3 723	1 406	2 204	2 008	196	637	1 567
UNSATISFACTORY NEIGHBORHOOD SERVICES	10 051	4 367	3 206	1 160	5 684	5 122	562	1 511	4 173
WOULD NOT LIKE TO MOVE	5 369	2 109	1 500	610	3 260	2 869	391	831	2 429
WOULD LIKE TO MOVE	4 286	2 090	1 569	521	2 196	2 050	146	613	1 583
NOT REPORTED	396	168	138	30	229	203	26	67	162
DON'T KNOW OR NOT REPORTED	60	32	28	3	29	27	2	5	24
RENTER OCCUPIED	8 141	6 093	4 778	1 315	2 047	1 900	148	580	1 468
SATISFACTORY NEIGHBORHOOD SERVICES	3 848	3 274	2 629	645	574	548	26	184	390
UNSATISFACTORY NEIGHBORHOOD SERVICES	4 212	2 752	2 104	648	1 459	1 338	122	393	1 067
WOULD NOT LIKE TO MOVE	2 022	1 269	969	300	753	687	66	181	572
WOULD LIKE TO MOVE	1 982	1 340	1 021	319	642	592	50	194	448
NOT REPORTED	208	144	115	29	64	59	5	18	46
DON'T KNOW OR NOT REPORTED	82	67	45	22	14	14	-	3	11
OVERALL OPINION OF NEIGHBORHOOD									
OWNER OCCUPIED	17 444	9 527	6 958	2 570	7 917	7 157	760	2 153	5 764
EXCELLENT	6 738	3 852	2 837	1 015	2 885	2 606	279	910	1 975
GOOD	8 021	4 242	3 067	1 175	3 779	3 388	391	937	2 842
FAIR	2 379	1 263	916	347	1 116	1 034	82	271	845
POOR	264	146	115	31	118	112	6	31	87
NOT REPORTED	42	24	22	2	18	17	2	4	14
RENTER OCCUPIED	8 141	6 093	4 778	1 315	2 047	1 900	148	580	1 468
EXCELLENT	1 713	1 257	994	264	456	424	32	135	321
GOOD	4 163	3 058	2 349	709	1 105	1 022	83	308	797
FAIR	1 932	1 515	1 224	291	416	386	30	116	300
POOR	299	233	191	42	65	62	3	20	46
NOT REPORTED	35	29	21	8	5	5	-	1	4

[1]FIGURES WILL NOT ADD TO TOTAL BECAUSE MORE THAN 1 TYPE OF SCHOOL REPORTED FOR SAME HOUSEHOLD.
[2]SATISFACTION AND WISH TO MOVE ONLY RELATES TO RESPONDENT'S OPINION OF POLICE PROTECTION, OUTDOOR RECREATION FACILITIES, AND HOSPITALS OR HEALTH CLINICS.

TABLE D-6. GENERAL CHARACTERISTICS OF HOUSING UNITS WITH BLACK HOUSEHOLD HEAD: 1979 AND 1970

(NUMBERS IN THOUSANDS. DATA BASED ON SAMPLE, SEE TEXT. FOR MINIMUM BASE FOR DERIVED FIGURES (PERCENT, MEDIAN, ETC.) AND MEANING OF SYMBOLS, SEE TEXT)

SOUTH	TOTAL		URBAN				RURAL							
			TOTAL		INSIDE SMSA'S	OUTSIDE SMSA'S	TOTAL		NONFARM		FARM		INSIDE SMSA'S	OUTSIDE SMSA'S
	1979	1970	1979	1970	1979	1979	1979	1970	1979	1970	1979	1970	1979	1979
ALL OCCUPIED HOUSING UNITS	4 254	3 110	3 090	2 209	2 459	631	1 164	901	1 102	806	62	95	254	910
TENURE														
OWNER OCCUPIED	2 144	1 460	1 362	955	1 051	311	782	505	751	453	31	52	165	617
PERCENT OF ALL OCCUPIED	50.4	46.9	44.1	43.2	42.7	49.3	67.2	56.0	68.1	56.2	50.9	54.7	64.9	67.8
RENTER OCCUPIED	2 110	1 650	1 728	1 254	1 408	320	382	396	351	353	30	43	89	293
COOPERATIVES AND CONDOMINIUMS														
OWNER OCCUPIED	15	NA	15	NA	15	-	1	NA	1	NA	-	NA	1	-
COOPERATIVE OWNERSHIP	3	NA	3	NA	3	-	-	NA	-	NA	-	NA	-	-
CONDOMINIUM OWNERSHIP	12	NA	11	NA	11	-	1	NA	1	NA	-	NA	1	-
UNITS IN STRUCTURE														
OWNER OCCUPIED	2 144	1 460	1 362	955	1 051	311	782	505	751	453	31	52	165	617
1, DETACHED	1 864	1 313	1 204	840	908	296	660	473	631	423	29	50	145	514
1, ATTACHED	111	72	107	71	107	-	4	1	4	1	-	-	1	2
2 TO 4	29	35	25	31	23	2	4	4	4	4	-	-	-	4
5 OR MORE	8	6	8	6	8	-	-	1	-	1	-	-	-	-
MOBILE HOME OR TRAILER	132	34	18	8	4	13	115	26	112	25	2	1	18	97
RENTER OCCUPIED	2 110	1 650	1 728	1 254	1 408	320	382	396	351	353	30	43	89	293
1, DETACHED	801	852	532	485	370	162	269	367	242	325	27	42	44	225
1, ATTACHED	123	137	109	134	94	16	14	2	13	2	1	-	5	9
2 TO 4	534	342	491	325	395	96	43	17	42	16	1	1	12	31
5 TO 9	250	311	239	306	212	27	11	5	11	5	-	-	5	6
10 TO 19	232		219		210	9	13		13		-		13	-
20 TO 49	68		67		65	2	2		2		-		1	1
50 OR MORE	58		58		56	2	-		-		-		-	-
MOBILE HOME OR TRAILER	44	8	13	3	6	7	30	5	29	4	2	-	9	21
YEAR STRUCTURE BUILT														
OWNER OCCUPIED	2 144	1 460	1 362	955	1 051	311	782	505	751	453	31	52	165	617
APRIL 1970 OR LATER	461	NA	195	NA	121	74	266	NA	262	NA	4	NA	71	195
1965 TO MARCH 1970	240	172	120	82	93	28	120	90	116	85	4	5	18	102
1960 TO 1964	234	178	156	105	130	26	78	73	74	68	4	5	15	63
1950 TO 1959	437	346	337	245	296	41	100	101	94	91	6	9	25	74
1940 TO 1949	320	290	208	204	154	54	112	86	108	75	4	10	20	92
1939 OR EARLIER	453	475	346	319	257	89	107	156	97	134	10	21	16	91
RENTER OCCUPIED	2 110	1 650	1 728	1 254	1 408	320	382	396	351	353	30	43	89	293
APRIL 1970 OR LATER	317	NA	252	NA	215	37	65	NA	61	NA	4	NA	40	25
1965 TO MARCH 1970	238	142	192	120	167	25	46	22	45	20	2	1	10	36
1960 TO 1964	215	130	188	108	162	26	27	22	24	21	2	1	6	20
1950 TO 1959	330	312	281	260	211	70	49	51	44	47	5	4	5	43
1940 TO 1949	338	338	276	271	236	40	62	67	61	60	1	7	13	49
1939 OR EARLIER	672	728	539	495	417	121	133	234	116	204	17	30	14	119
PLUMBING FACILITIES														
OWNER OCCUPIED	2 144	1 460	1 362	955	1 051	311	782	505	751	453	31	52	165	617
WITH ALL PLUMBING FACILITIES	1 966	1 115	1 325	861	1 038	287	641	254	618	230	23	23	142	499
LACKING SOME OR ALL PLUMBING FACILITIES	178	345	37	94	13	24	141	251	133	223	8	28	23	118
RENTER OCCUPIED	2 110	1 650	1 728	1 254	1 408	320	382	396	351	353	30	43	89	293
WITH ALL PLUMBING FACILITIES	1 857	1 114	1 646	1 044	1 376	270	211	70	200	64	11	6	67	144
LACKING SOME OR ALL PLUMBING FACILITIES	252	536	82	210	32	49	170	326	151	289	19	37	22	149
COMPLETE BATHROOMS														
OWNER OCCUPIED	2 144	1 461	1 362	955	1 051	311	782	505	751	453	31	52	165	617
1	1 273	879	803	665	585	218	470	215	453	195	18	20	78	392
1 AND ONE-HALF	340	112	261	95	220	41	79	17	76	16	3	1	25	54
2 OR MORE	351	107	261	93	233	28	89	13	86	12	3	1	39	50
ALSO USED BY ANOTHER HOUSEHOLD	-		-		-	-	-		-		-		-	-
NONE	180	363	37	102	13	24	143	261	136	231	8	29	23	121
RENTER OCCUPIED	2 110	1 650	1 728	1 254	1 408	320	382	396	351	353	30	43	89	293
1	1 645	1 029	1 468	966	1 213	255	177	63	167	58	10	5	46	132
1 AND ONE-HALF	121	34	96	32	86	10	24	2	23	2	2	-	12	12
2 OR MORE	81	28	72	27	67	5	9	1	9	1	-	-	9	-
ALSO USED BY ANOTHER HOUSEHOLD	19		19		16	4	-		-		-		-	-
NONE	244	558	73	229	27	46	171	330	152	292	19	37	23	149
COMPLETE KITCHEN FACILITIES														
OWNER OCCUPIED	2 144	NA	1 362	NA	1 051	311	782	NA	751	NA	31	NA	165	617
FOR EXCLUSIVE USE OF HOUSEHOLD	2 038	NA	1 348	NA	1 044	304	690	NA	665	NA	24	NA	151	539
ALSO USED BY ANOTHER HOUSEHOLD	-	NA	-	NA	-	-	-	NA	-	NA	-	NA	-	-
NO COMPLETE KITCHEN FACILITIES	106	NA	13	NA	7	7	92	NA	86	NA	7	NA	14	79
RENTER OCCUPIED	2 110	NA	1 728	NA	1 408	320	382	NA	351	NA	30	NA	89	293
FOR EXCLUSIVE USE OF HOUSEHOLD	1 904	NA	1 652	NA	1 366	287	252	NA	235	NA	16	NA	71	181
ALSO USED BY ANOTHER HOUSEHOLD	22	NA	22	NA	20	2	-	NA	-	NA	-	NA	-	-
NO COMPLETE KITCHEN FACILITIES	184	NA	54	NA	22	32	130	NA	116	NA	14	NA	18	112

TABLE D-6. GENERAL CHARACTERISTICS OF HOUSING UNITS WITH BLACK HOUSEHOLD HEAD: 1979 AND 1970--CONTINUED

(NUMBERS IN THOUSANDS. DATA BASED ON SAMPLE, SEE TEXT. FOR MINIMUM BASE FOR DERIVED FIGURES (PERCENT, MEDIAN, ETC.) AND MEANING OF SYMBOLS, SEE TEXT)

SOUTH	TOTAL		URBAN				RURAL							
			TOTAL		INSIDE SMSA'S	OUTSIDE SMSA'S	TOTAL		NONFARM		FARM		INSIDE SMSA'S	OUTSIDE SMSA'S
	1979	1970	1979	1970	1979	1979	1979	1970	1979	1970	1979	1970	1979	1979
ALL OCCUPIED HOUSING UNITS--CON.														
ROOMS														
OWNER OCCUPIED	2 144	1 460	1 362	955	1 051	311	782	505	751	453	31	52	165	617
1 ROOM	4	20	3	11	3	-	1	9	1	9	-	1	-	1
2 ROOMS	5		-		-	-	5		5		-		-	5
3 ROOMS	58	80	33	48	18	15	25	32	24	30	2	2	3	22
4 ROOMS	345	296	177	173	129	48	168	123	161	113	7	9	27	141
5 ROOMS	693	439	421	294	285	136	273	145	264	132	8	13	51	222
6 ROOMS	630	394	435	265	365	71	195	129	186	113	8	16	41	154
7 ROOMS OR MORE	409	232	293	164	252	42	116	67	109	57	6	10	43	72
MEDIAN	5.4	5.3	5.6	5.3	5.7	5.2	5.2	5.1	5.2	5.1	...	5.6	5.5	5.1
RENTER OCCUPIED	2 110	1 650	1 728	1 254	1 408	320	382	396	351	353	30	43	89	293
1 ROOM	34	147	24	117	19	5	10	30	10	28	-	2	-	10
2 ROOMS	80		67		51	16	13		12		1		2	11
3 ROOMS	510	420	455	346	365	90	55	75	53	68	2	7	9	46
4 ROOMS	774	573	648	427	542	106	126	146	117	131	9	15	30	96
5 ROOMS	442	292	343	212	278	65	99	80	89	70	10	10	26	74
6 ROOMS	195	158	181	109	117	24	54	48	48	42	6	7	16	38
7 ROOMS OR MORE	74	61	50	43	37	12	24	18	23	15	2	3	6	18
MEDIAN	4.0	4.0	4.0	3.9	4.0	3.9	4.4	4.1	4.4	4.1	...	4.3	4.6	4.3
BEDROOMS														
OWNER OCCUPIED	2 144	1 460	1 362	956	1 051	311	782	504	751	453	31	51	165	617
NONE	4	89	3	59	3	-	1	30	1	29	-	2	-	1
1	49		31		22	8	18		18		-		3	16
2	642	542	409	357	312	97	233	185	223	170	10	15	45	188
3	1 170	658	744	432	564	179	426	227	411	202	15	24	89	337
4 OR MORE	279	170	175	107	148	27	104	63	98	53	6	10	28	76
RENTER OCCUPIED	2 110	1 651	1 728	1 252	1 408	320	382	399	351	353	30	45	89	293
NONE	44	44	34	37	29	5	10	7	10	7	-	-	-	10
1	538	449	491	386	413	78	47	63	46	58	2	5	9	38
2	965	749	803	563	653	151	161	186	150	168	11	18	39	123
3	473	326	342	211	270	72	131	115	117	98	15	17	35	96
4 OR MORE	89	83	57	55	44	14	32	28	29	23	3	5	7	25
HEATING EQUIPMENT														
OWNER OCCUPIED	2 144	1 460	1 362	955	1 051	311	782	505	751	453	31	52	165	617
WARM-AIR FURNACE	795	274	555	214	462	93	240	61	236	57	4	4	72	168
HEAT PUMP	18		11		9	1	7		7		-		5	2
STEAM OR HOT WATER	95	70	90	65	90	-	5	5	5	4	-	-	2	3
BUILT-IN ELECTRIC UNITS	143	53	83	38	68	16	59	14	56	13	3	1	6	53
FLOOR, WALL, OR PIPELESS FURNACE	217	120	179	102	146	33	37	19	37	18	-	1	8	29
ROOM HEATERS WITH FLUE	235	340	140	218	96	44	95	122	91	110	3	12	19	75
ROOM HEATERS WITHOUT FLUE	493	393	258	235	144	114	234	158	227	143	8	15	36	198
FIREPLACES, STOVES, OR PORTABLE HEATERS	134	205	34	80	24	10	100	125	87	106	13	19	15	85
NONE	16	5	11	4	11	-	5	1	5	1	-	-	2	3
RENTER OCCUPIED	2 110	1 650	1 728	1 254	1 408	320	382	396	351	353	30	43	89	293
WARM-AIR FURNACE	586	190	504	180	455	49	82	10	77	9	5	-	42	40
HEAT PUMP	6		6		6	-	-		-		-		-	-
STEAM OR HOT WATER	196	144	194	143	192	2	2	2	2	1	-	-	2	1
BUILT-IN ELECTRIC UNITS	148	71	135	68	120	15	13	4	12	3	1	-	5	8
FLOOR, WALL, OR PIPELESS FURNACE	182	85	167	80	137	30	14	5	14	5	-	-	1	13
ROOM HEATERS WITH FLUE	244	404	189	326	135	53	55	78	53	70	2	8	11	45
ROOM HEATERS WITHOUT FLUE	534	384	419	286	280	139	115	98	105	89	9	9	12	103
FIREPLACES, STOVES, OR PORTABLE HEATERS	170	348	73	151	47	26	97	197	84	172	13	25	17	80
NONE	44	24	40	21	35	5	4	3	4	3	-	-	1	3
ALL OCCUPIED HOUSING UNITS	4 254	3 110	3 090	2 209	2 459	631	1 164	901	1 102	806	62	95	254	910
HOUSE HEATING FUEL														
UTILITY GAS	2 353	1 548	2 012	1 395	1 587	425	341	152	332	145	9	7	84	258
BOTTLED, TANK, OR LP GAS	436	362	81	128	41	40	355	234	336	205	19	29	49	306
FUEL OIL	492	568	365	367	327	37	128	201	118	182	9	19	36	91
KEROSENE, ETC.	81		36		15	21	44		43		2		10	34
ELECTRICITY	666	189	506	160	427	79	161	30	156	27	5	2	54	106
COAL OR COKE	31	129	21	77	10	10	10	52	9	48	1	4	2	8
WOOD	135	275	19	47	6	12	116	228	99	193	17	35	15	101
OTHER FUEL	-	10	-	9	-	-	-	1	-	1	-	-	-	-
NONE	60	29	51	25	46	5	9	5	9	4	-	-	3	6
WATER HEATING FUEL[1]														
UTILITY GAS	2 213	NA	2 003	NA	1 685	318	210	NA	208	NA	2	NA	61	149
BOTTLED, TANK, OR LP GAS	227	NA	61	NA	40	21	166	NA	154	NA	12	NA	32	134
FUEL OIL, KEROSENE, ETC.	72	NA	63	NA	62	2	8	NA	8	NA	-	NA	4	5
ELECTRICITY	1 403	NA	886	NA	646	239	518	NA	496	NA	22	NA	123	395
COAL OR COKE	-	NA	-	NA	-	-	-	NA	-	NA	-	NA	-	-
WOOD	3	NA	2	NA	2	-	2	NA	2	NA	-	NA	-	2
OTHER FUEL	7	NA	7	NA	5	2	1	NA	1	NA	-	NA	1	-
NONE	7	NA	2	NA	-	2	5	NA	4	NA	1	NA	1	4
COOKING FUEL														
UTILITY GAS	2 159	1 642	1 919	1 496	1 585	334	240	145	236	139	4	6	57	183
BOTTLED, TANK, OR LP GAS	587	519	140	185	95	45	447	334	411	292	35	41	64	383
ELECTRICITY	1 435	706	1 001	440	761	240	435	266	416	238	18	28	125	310
FUEL OIL, KEROSENE, ETC.	7	33	5	20	3	2	2	13	2	12	-	1	-	2
COAL OR COKE	5	21	5	14	2	3	-	8	-	7	-	-	-	-
WOOD	45	171	9	39	5	4	36	132	33	113	3	19	7	29
OTHER FUEL	2	4	2	3	2	-	-	1	-	1	-	-	-	-
NONE	15	14	10	10	7	3	5	4	4	4	1	-	1	4

[1]LIMITED TO HOUSING UNITS WITH HOT PIPED WATER.

TABLE D-6. GENERAL CHARACTERISTICS OF HOUSING UNITS WITH BLACK HOUSEHOLD HEAD: 1979 AND 1970--CONTINUED

(NUMBERS IN THOUSANDS. DATA BASED ON SAMPLE, SEE TEXT. FOR MINIMUM BASE FOR DERIVED FIGURES (PERCENT, MEDIAN, ETC.) AND MEANING OF SYMBOLS, SEE TEXT)

SOUTH	TOTAL		URBAN				RURAL							
			TOTAL		INSIDE SMSA'S	OUTSIDE SMSA'S	TOTAL		NONFARM		FARM		INSIDE SMSA'S	OUTSIDE SMSA'S
	1979	1970	1979	1970	1979	1979	1979	1970	1979	1970	1979	1970	1979	1979
ALL OCCUPIED HOUSING UNITS--CON.														
AIR CONDITIONING														
ROOM UNIT(S)	1 265	504	981	442	810	172	283	62	270	56	14	5	60	224
CENTRAL SYSTEM	785	141	637	127	580	57	148	14	147	13	1	1	77	71
NONE	2 203	2 465	1 471	1 640	1 069	402	732	825	685	737	47	88	117	615
TELEPHONE AVAILABLE														
YES	3 365	1 960	2 501	1 541	2 029	471	865	419	823	376	42	43	207	657
NO	888	1 151	589	669	430	160	299	482	279	430	19	52	46	253
PERSONS														
OWNER OCCUPIED	2 144	1 460	1 362	955	1 051	311	782	505	751	453	31	52	165	617
1 PERSON	369	212	253	140	176	77	116	71	109	66	7	5	19	97
2 PERSONS	490	361	300	241	221	80	190	120	178	106	12	15	37	153
3 PERSONS	401	238	256	161	201	55	144	77	142	69	2	8	32	113
4 PERSONS	347	190	230	128	199	32	117	61	110	55	7	6	27	89
5 PERSONS	230	142	137	94	119	18	93	48	92	44	1	5	25	68
6 PERSONS	135	108	81	70	68	14	54	38	54	34	-	4	11	43
7 PERSONS OR MORE	172	210	104	121	68	36	68	89	66	80	2	9	14	54
MEDIAN	3.0	3.2	3.0	3.1	3.1	2.5	3.1	3.3	3.1	3.3	...	3.3	3.4	3.0
RENTER OCCUPIED	2 110	1 650	1 728	1 254	1 408	320	382	396	351	353	30	43	89	293
1 PERSON	552	342	467	280	383	84	85	62	82	58	4	4	14	72
2 PERSONS	558	346	476	276	392	84	82	69	79	63	3	7	18	64
3 PERSONS	371	251	305	202	241	63	67	49	62	44	5	5	16	50
4 PERSONS	259	200	199	157	176	23	60	43	53	38	7	4	18	42
5 PERSONS	167	151	124	113	103	21	42	38	38	34	4	4	11	31
6 PERSONS	84	115	68	82	43	24	17	33	14	29	2	4	2	14
7 PERSONS OR MORE	118	244	89	143	69	21	29	102	23	87	5	15	9	20
MEDIAN	2.4	3.0	2.3	2.9	2.3	2.4	2.8	3.9	2.7	3.8	...	4.9	3.3	2.7
PERSONS PER ROOM														
OWNER OCCUPIED	2 144	1 460	1 362	955	1 051	311	782	505	751	453	31	52	165	617
0.50 OR LESS	1 096	1 192	735	803	557	179	360	389	340	348	20	41	77	284
0.51 TO 1.00	826		511		422	90	315		306		9		66	249
1.01 TO 1.50	146	176	70	105	48	22	76	71	75	65	1	6	17	59
1.51 OR MORE	76	91	45	47	24	21	31	44	30	40	1	4	5	26
RENTER OCCUPIED	2 110	1 650	1 728	1 254	1 408	320	382	396	351	353	30	43	89	293
0.50 OR LESS	932	1 176	780	941	654	126	152	236	144	213	8	23	32	120
0.51 TO 1.00	906		731		591	140	175		161		14		42	134
1.01 TO 1.50	192	254	163	183	126	36	30	71	24	62	6	9	13	16
1.51 OR MORE	79	220	54	130	36	18	25	90	23	78	2	11	2	23
WITH ALL PLUMBING FACILITIES	3 824	2 229	2 971	1 906	2 414	558	852	323	817	294	35	29	209	643
OWNER OCCUPIED	1 966	1 115	1 325	861	1 038	287	641	254	618	230	23	23	142	499
0.50 OR LESS	1 001	936	710	729	547	163	291	207	275	187	15	20	68	222
0.51 TO 1.00	773		503		418	85	270		263		7		57	212
1.01 TO 1.50	130	127	69	95	48	20	61	33	60	30	1	2	14	47
1.51 OR MORE	63	51	43	37	24	20	20	14	19	13	1	1	2	18
RENTER OCCUPIED	1 857	1 114	1 646	1 044	1 376	270	211	70	200	64	11	6	67	144
0.50 OR LESS	826	842	742	794	639	103	84	48	83	45	2	3	23	61
0.51 TO 1.00	804		698		577	120	106		100		6		37	70
1.01 TO 1.50	171	170	159	158	125	34	12	12	9	11	3	1	8	4
1.51 OR MORE	56	102	47	92	35	12	9	9	8	9	1	1	-	9
HOUSEHOLD COMPOSITION BY AGE OF HEAD														
OWNER OCCUPIED	2 144	NA	1 362	NA	1 051	311	782	NA	751	NA	31	NA	165	617
2-OR-MORE-PERSON HOUSEHOLDS	1 775	NA	1 109	NA	875	234	666	NA	642	NA	24	NA	146	520
MALE HEAD, WIFE PRESENT, NO NONRELATIVES	1 197	NA	740	NA	590	150	456	NA	441	NA	16	NA	113	343
UNDER 25 YEARS	24	NA	11	NA	8	3	13	NA	13	NA	-	NA	2	11
25 TO 29 YEARS	93	NA	41	NA	33	8	52	NA	52	NA	1	NA	13	39
30 TO 34 YEARS	149	NA	90	NA	81	10	59	NA	59	NA	-	NA	18	41
35 TO 44 YEARS	231	NA	146	NA	128	18	86	NA	84	NA	2	NA	22	64
45 TO 64 YEARS	499	NA	344	NA	262	82	155	NA	150	NA	5	NA	42	113
65 YEARS AND OVER	200	NA	109	NA	79	30	91	NA	83	NA	8	NA	15	76
OTHER MALE HEAD	120	NA	81	NA	70	11	39	NA	35	NA	4	NA	4	34
UNDER 45 YEARS	40	NA	27	NA	22	5	13	NA	12	NA	1	NA	1	12
45 TO 64 YEARS	50	NA	33	NA	31	2	17	NA	15	NA	2	NA	1	16
65 YEARS AND OVER	30	NA	21	NA	16	5	9	NA	8	NA	1	NA	2	7
FEMALE HEAD	459	NA	288	NA	215	72	171	NA	166	NA	5	NA	29	142
UNDER 45 YEARS	172	NA	108	NA	80	28	64	NA	64	NA	1	NA	12	53
45 TO 64 YEARS	179	NA	112	NA	85	27	67	NA	64	NA	2	NA	11	55
65 YEARS AND OVER	107	NA	67	NA	50	17	40	NA	38	NA	2	NA	6	34
1-PERSON HOUSEHOLDS	369	NA	253	NA	176	77	116	NA	109	NA	7	NA	19	97
MALE HEAD	123	NA	78	NA	57	22	44	NA	40	NA	4	NA	7	37
UNDER 45 YEARS	30	NA	21	NA	21	-	9	NA	9	NA	-	NA	-	9
45 TO 64 YEARS	34	NA	18	NA	10	8	16	NA	14	NA	2	NA	4	12
65 YEARS AND OVER	58	NA	39	NA	26	13	20	NA	17	NA	2	NA	4	16
FEMALE HEAD	247	NA	175	NA	119	56	72	NA	69	NA	3	NA	11	61
UNDER 45 YEARS	18	NA	12	NA	9	3	6	NA	6	NA	-	NA	1	6
45 TO 64 YEARS	80	NA	62	NA	48	14	18	NA	18	NA	-	NA	4	14
65 YEARS AND OVER	148	NA	101	NA	62	39	47	NA	44	NA	3	NA	7	41

TABLE D-6. GENERAL CHARACTERISTICS OF HOUSING UNITS WITH BLACK HOUSEHOLD HEAD: 1979 AND 1970--CONTINUED

(NUMBERS IN THOUSANDS. DATA BASED ON SAMPLE. SEE TEXT. FOR MINIMUM BASE FOR DERIVED FIGURES (PERCENT, MEDIAN, ETC.) AND MEANING OF SYMBOLS, SEE TEXT)

SOUTH	TOTAL		URBAN				RURAL							
			TOTAL		INSIDE SMSA'S	OUTSIDE SMSA'S	TOTAL		NONFARM		FARM		INSIDE SMSA'S	OUTSIDE SMSA'S
	1979	1970	1979	1970	1979	1979	1979	1970	1979	1970	1979	1970	1979	1979
ALL OCCUPIED HOUSING UNITS--CON.														
HOUSEHOLD COMPOSITION BY AGE OF HEAD--CON.														
RENTER OCCUPIED	2 110	NA	1 728	NA	1 408	320	382	NA	351	NA	30	NA	89	293
2-OR-MORE-PERSON HOUSEHOLDS	1 557	NA	1 261	NA	1 025	236	296	NA	270	NA	26	NA	75	221
MALE HEAD, WIFE PRESENT, NO NONRELATIVES	657	NA	518	NA	419	99	139	NA	121	NA	18	NA	33	105
UNDER 25 YEARS	95	NA	75	NA	55	20	20	NA	19	NA	1	NA	5	15
25 TO 29 YEARS	114	NA	93	NA	76	17	21	NA	18	NA	2	NA	7	14
30 TO 34 YEARS	106	NA	89	NA	74	15	17	NA	14	NA	3	NA	5	12
35 TO 44 YEARS	112	NA	95	NA	88	7	17	NA	14	NA	3	NA	2	15
45 TO 64 YEARS	152	NA	110	NA	84	26	43	NA	37	NA	5	NA	13	30
65 YEARS AND OVER	77	NA	56	NA	42	14	22	NA	18	NA	4	NA	2	20
OTHER MALE HEAD	138	NA	120	NA	99	21	18	NA	16	NA	2	NA	9	9
UNDER 45 YEARS	85	NA	73	NA	66	7	12	NA	12	NA	1	NA	7	5
45 TO 64 YEARS	32	NA	28	NA	21	7	4	NA	4	NA	-	NA	1	3
65 YEARS AND OVER	21	NA	20	NA	13	7	2	NA	1	NA	1	NA	1	1
FEMALE HEAD	762	NA	623	NA	507	115	139	NA	133	NA	6	NA	33	106
UNDER 45 YEARS	526	NA	444	NA	368	76	81	NA	80	NA	2	NA	24	57
45 TO 64 YEARS	172	NA	132	NA	105	27	40	NA	36	NA	4	NA	6	35
65 YEARS AND OVER	64	NA	47	NA	34	12	18	NA	17	NA	1	NA	3	14
1-PERSON HOUSEHOLDS	552	NA	467	NA	383	84	85	NA	82	NA	4	NA	14	72
MALE HEAD	293	NA	250	NA	209	41	42	NA	39	NA	3	NA	9	33
UNDER 45 YEARS	152	NA	133	NA	114	19	18	NA	18	NA	1	NA	5	13
45 TO 64 YEARS	81	NA	73	NA	57	15	8	NA	8	NA	1	NA	2	6
65 YEARS AND OVER	60	NA	44	NA	38	7	15	NA	14	NA	2	NA	2	14
FEMALE HEAD	260	NA	217	NA	174	43	43	NA	42	NA	1	NA	5	38
UNDER 45 YEARS	85	NA	76	NA	64	13	9	NA	9	NA	-	NA	4	5
45 TO 64 YEARS	61	NA	57	NA	46	11	4	NA	4	NA	-	NA	1	3
65 YEARS AND OVER	114	NA	84	NA	64	20	30	NA	30	NA	1	NA	-	30
PERSONS 65 YEARS OLD AND OVER														
OWNER OCCUPIED	2 144	NA	1 362	NA	1 051	311	782	NA	751	NA	31	NA	165	617
NONE	1 534	NA	978	NA	784	194	557	NA	542	NA	15	NA	129	428
1 PERSON	452	NA	302	NA	208	94	149	NA	140	NA	9	NA	23	126
2 PERSONS OR MORE	158	NA	82	NA	59	23	76	NA	69	NA	7	NA	13	64
RENTER OCCUPIED	2 110	NA	1 728	NA	1 408	320	382	NA	351	NA	30	NA	89	293
NONE	1 740	NA	1 455	NA	1 197	258	285	NA	263	NA	22	NA	82	203
1 PERSON	303	NA	228	NA	177	51	75	NA	71	NA	5	NA	5	70
2 PERSONS OR MORE	66	NA	44	NA	34	10	22	NA	18	NA	4	NA	2	19
OWN CHILDREN UNDER 18 YEARS OLD BY AGE GROUP														
OWNER OCCUPIED	2 144	NA	1 362	NA	1 051	311	782	NA	751	NA	31	NA	165	617
NO OWN CHILDREN UNDER 18 YEARS	1 230	NA	808	NA	594	214	423	NA	396	NA	27	NA	80	342
WITH OWN CHILDREN UNDER 18 YEARS	914	NA	554	NA	456	98	359	NA	355	NA	5	NA	84	275
UNDER 6 YEARS ONLY	110	NA	60	NA	50	10	50	NA	50	NA	-	NA	13	37
1	68	NA	37	NA	30	6	31	NA	31	NA	-	NA	6	25
2	36	NA	19	NA	17	2	18	NA	18	NA	-	NA	7	11
3 OR MORE	6	NA	5	NA	3	2	2	NA	2	NA	-	NA	1	1
6 TO 17 YEARS ONLY	597	NA	376	NA	307	69	221	NA	216	NA	5	NA	50	171
1	244	NA	157	NA	134	23	87	NA	86	NA	1	NA	25	61
2	192	NA	122	NA	100	21	70	NA	69	NA	2	NA	14	57
3 OR MORE	160	NA	97	NA	72	24	64	NA	62	NA	2	NA	11	53
BOTH AGE GROUPS	207	NA	119	NA	100	19	88	NA	88	NA	-	NA	21	67
2	85	NA	51	NA	44	7	34	NA	34	NA	-	NA	7	27
3 OR MORE	122	NA	68	NA	55	12	54	NA	54	NA	-	NA	14	40
RENTER OCCUPIED	2 110	NA	1 728	NA	1 408	320	382	NA	351	NA	30	NA	89	293
NO OWN CHILDREN UNDER 18 YEARS	1 173	NA	963	NA	780	184	210	NA	192	NA	18	NA	40	170
WITH OWN CHILDREN UNDER 18 YEARS	936	NA	765	NA	628	136	171	NA	159	NA	12	NA	49	122
UNDER 6 YEARS ONLY	233	NA	197	NA	159	38	36	NA	35	NA	1	NA	8	27
1	159	NA	135	NA	107	28	24	NA	24	NA	-	NA	5	19
2	53	NA	47	NA	42	5	6	NA	5	NA	1	NA	2	4
3 OR MORE	21	NA	15	NA	10	5	5	NA	5	NA	-	NA	1	4
6 TO 17 YEARS ONLY	472	NA	381	NA	312	68	91	NA	82	NA	8	NA	28	63
1	189	NA	160	NA	138	23	28	NA	25	NA	3	NA	10	18
2	123	NA	102	NA	85	18	20	NA	20	NA	-	NA	7	13
3 OR MORE	160	NA	118	NA	90	28	42	NA	37	NA	5	NA	11	31
BOTH AGE GROUPS	232	NA	187	NA	157	30	45	NA	42	NA	3	NA	13	32
2	69	NA	50	NA	43	7	19	NA	17	NA	2	NA	6	13
3 OR MORE	163	NA	136	NA	114	22	26	NA	25	NA	2	NA	6	20
PRESENCE OF SUBFAMILIES														
OWNER OCCUPIED	2 144	NA	1 362	NA	1 051	311	782	NA	751	NA	31	NA	165	617
NO SUBFAMILIES	2 088	NA	1 303	NA	1 004	299	744	NA	716	NA	28	NA	158	586
WITH 1 SUBFAMILY	96	NA	59	NA	47	12	37	NA	34	NA	3	NA	7	30
SUBFAMILY HEAD UNDER 30 YEARS	58	NA	36	NA	24	12	22	NA	20	NA	2	NA	5	17
SUBFAMILY HEAD 30 TO 64 YEARS	33	NA	21	NA	21	-	12	NA	11	NA	1	NA	2	10
SUBFAMILY HEAD 65 YEARS AND OVER	5	NA	2	NA	2	-	3	NA	3	NA	-	NA	-	3
WITH 2 SUBFAMILIES OR MORE	1	NA	-	NA	-	-	1	NA	1	NA	-	NA	-	1
RENTER OCCUPIED	2 110	NA	1 728	NA	1 408	320	382	NA	351	NA	30	NA	89	293
NO SUBFAMILIES	2 066	NA	1 700	NA	1 391	309	366	NA	340	NA	26	NA	87	279
WITH 1 SUBFAMILY	43	NA	28	NA	17	11	16	NA	11	NA	5	NA	2	13
SUBFAMILY HEAD UNDER 30 YEARS	37	NA	26	NA	15	11	11	NA	7	NA	4	NA	2	9
SUBFAMILY HEAD 30 TO 64 YEARS	6	NA	2	NA	2	-	5	NA	4	NA	1	NA	-	5
SUBFAMILY HEAD 65 YEARS AND OVER	-	NA	-	NA	-	-	-	NA	-	NA	-	NA	-	-
WITH 2 SUBFAMILIES OR MORE	-	NA	-	NA	-	-	-	NA	-	NA	-	NA	-	-
PRESENCE OF OTHER RELATIVES OR NONRELATIVES														
OWNER OCCUPIED	2 144	NA	1 362	NA	1 051	311	782	NA	751	NA	31	NA	165	617
NO OTHER RELATIVES OR NONRELATIVES	1 587	NA	1 004	NA	778	226	583	NA	562	NA	22	NA	128	455
WITH OTHER RELATIVES AND NONRELATIVES	13	NA	8	NA	8	-	5	NA	5	NA	-	NA	2	4
WITH OTHER RELATIVES, NO NONRELATIVES	490	NA	308	NA	228	80	182	NA	174	NA	8	NA	32	150
WITH NONRELATIVES, NO OTHER RELATIVES	53	NA	42	NA	37	5	11	NA	10	NA	1	NA	3	8
RENTER OCCUPIED	2 110	NA	1 728	NA	1 408	320	382	NA	351	NA	30	NA	89	293
NO OTHER RELATIVES OR NONRELATIVES	1 625	NA	1 347	NA	1 103	244	278	NA	260	NA	18	NA	66	212
WITH OTHER RELATIVES AND NONRELATIVES	11	NA	9	NA	3	6	2	NA	2	NA	1	NA	1	2
WITH OTHER RELATIVES, NO NONRELATIVES	346	NA	258	NA	204	55	88	NA	76	NA	12	NA	15	73
WITH NONRELATIVES, NO OTHER RELATIVES	127	NA	113	NA	98	16	13	NA	13	NA	-	NA	7	6

TABLE D-6. GENERAL CHARACTERISTICS OF HOUSING UNITS WITH BLACK HOUSEHOLD HEAD: 1979 AND 1970--CONTINUED

(NUMBERS IN THOUSANDS. DATA BASED ON SAMPLE. SEE TEXT. FOR MINIMUM BASE FOR DERIVED FIGURES (PERCENT, MEDIAN, ETC.) AND MEANING OF SYMBOLS, SEE TEXT)

SOUTH	TOTAL		URBAN				RURAL							
			TOTAL		INSIDE SMSA'S	OUTSIDE SMSA'S	TOTAL		NONFARM		FARM		INSIDE SMSA'S	OUTSIDE SMSA'S
	1979	1970	1979	1970	1979	1979	1979	1970	1979	1970	1979	1970	1979	1979
ALL OCCUPIED HOUSING UNITS--CON.														
YEARS OF SCHOOL COMPLETED BY HEAD														
OWNER OCCUPIED	2 144	NA	1 362	NA	1 051	311	782	NA	751	NA	31	NA	165	617
NO SCHOOL YEARS COMPLETED	30	NA	12	NA	11	2	17	NA	17	NA	1	NA	2	15
ELEMENTARY:														
LESS THAN 8 YEARS	581	NA	309	NA	195	114	272	NA	261	NA	11	NA	48	224
8 YEARS	176	NA	106	NA	72	33	71	NA	66	NA	5	NA	11	60
HIGH SCHOOL:														
1 TO 3 YEARS	421	NA	258	NA	189	69	163	NA	157	NA	6	NA	32	131
4 YEARS	509	NA	342	NA	297	45	167	NA	160	NA	7	NA	38	129
COLLEGE:														
1 TO 3 YEARS	217	NA	167	NA	141	26	50	NA	50	NA	-	NA	18	32
4 YEARS OR MORE	209	NA	168	NA	145	22	42	NA	40	NA	2	NA	16	26
MEDIAN	11.0	NA	11.9	NA	12.2	9.3	9.7	NA	9.7	NA	...	NA	10.9	9.2
RENTER OCCUPIED	2 110	NA	1 728	NA	1 408	320	382	NA	351	NA	30	NA	89	293
NO SCHOOL YEARS COMPLETED	43	NA	27	NA	17	10	16	NA	12	NA	4	NA	1	15
ELEMENTARY:														
LESS THAN 8 YEARS	476	NA	340	NA	254	86	136	NA	120	NA	16	NA	22	114
8 YEARS	136	NA	110	NA	88	23	26	NA	25	NA	2	NA	2	24
HIGH SCHOOL:														
1 TO 3 YEARS	515	NA	438	NA	348	90	77	NA	72	NA	5	NA	17	60
4 YEARS	577	NA	494	NA	416	78	83	NA	80	NA	3	NA	33	50
COLLEGE:														
1 TO 3 YEARS	228	NA	206	NA	185	21	23	NA	23	NA	-	NA	6	16
4 YEARS OR MORE	133	NA	113	NA	101	12	21	NA	21	NA	-	NA	7	14
MEDIAN	11.3	NA	11.7	NA	12.0	10.3	9.4	NA	9.7	NA	...	NA	12.0	8.7
YEAR HEAD MOVED INTO UNIT														
OWNER OCCUPIED	2 144	1 461	1 362	955	1 051	311	782	505	751	453	31	52	165	617
1978 OR LATER	287	NA	194	NA	156	38	93	NA	92	NA	1	NA	24	69
MOVED IN WITHIN PAST 12 MONTHS	159	NA	105	NA	77	28	55	NA	55	NA	-	NA	17	37
APRIL 1970 TO 1977	807	NA	502	NA	404	99	305	NA	298	NA	7	NA	69	235
1965 TO MARCH 1970	291	444	186	297	149	37	105	147	101	138	4	9	16	89
1960 TO 1964	240	270	157	177	120	38	83	92	80	85	3	7	17	66
1950 TO 1959	258	349	166	239	128	38	92	110	84	98	8	12	22	71
1949 OR EARLIER	262	398	157	242	94	63	105	156	96	132	8	23	17	88
RENTER OCCUPIED	2 110	1 650	1 728	1 254	1 408	320	382	396	351	353	30	43	89	293
1978 OR LATER	868	NA	739	NA	610	129	129	NA	123	NA	5	NA	46	83
MOVED IN WITHIN PAST 12 MONTHS	593	NA	510	NA	420	90	84	NA	80	NA	4	NA	29	55
APRIL 1970 TO 1977	853	NA	711	NA	596	115	142	NA	129	NA	13	NA	30	112
1965 TO MARCH 1970	193	1 074	142	859	106	36	51	214	46	194	5	20	7	43
1960 TO 1964	87	267	69	197	51	17	19	70	18	62	1	8	3	16
1950 TO 1959	70	180	48	124	32	16	21	56	17	49	5	8	1	20
1949 OR EARLIER	39	129	19	74	12	7	20	55	18	48	2	8	2	18
HEAD'S PRINCIPAL MEANS OF TRANSPORTATION TO WORK[1]														
OWNER OCCUPIED	1 345	NA	890	NA	707	182	456	NA	440	NA	15	NA	111	345
DRIVES SELF	898	NA	611	NA	491	120	287	NA	279	NA	8	NA	79	208
CARPOOL	304	NA	160	NA	116	44	144	NA	141	NA	3	NA	28	116
MASS TRANSPORTATION	75	NA	71	NA	71	-	4	NA	3	NA	1	NA	-	4
BICYCLE OR MOTORCYCLE	2	NA	2	NA	2	-	1	NA	1	NA	-	NA	-	1
TAXICAB	5	NA	5	NA	2	4	-	NA	-	NA	-	NA	-	-
WALKS ONLY	32	NA	26	NA	13	13	6	NA	6	NA	-	NA	1	5
OTHER MEANS	11	NA	3	NA	3	-	8	NA	7	NA	1	NA	1	7
WORKS AT HOME	12	NA	6	NA	5	2	5	NA	3	NA	2	NA	1	4
NOT REPORTED	6	NA	5	NA	5	-	1	NA	-	NA	1	NA	-	1
RENTER OCCUPIED	1 285	NA	1 066	NA	887	179	219	NA	198	NA	22	NA	64	155
DRIVES SELF	630	NA	522	NA	437	85	108	NA	100	NA	9	NA	38	70
CARPOOL	348	NA	275	NA	205	70	73	NA	68	NA	5	NA	16	57
MASS TRANSPORTATION	182	NA	179	NA	178	2	2	NA	2	NA	-	NA	2	1
BICYCLE OR MOTORCYCLE	4	NA	3	NA	3	-	1	NA	1	NA	-	NA	1	-
TAXICAB	9	NA	9	NA	7	2	-	NA	-	NA	-	NA	-	-
WALKS ONLY	93	NA	67	NA	49	18	27	NA	23	NA	4	NA	4	23
OTHER MEANS	4	NA	-	NA	-	-	4	NA	2	NA	2	NA	2	2
WORKS AT HOME	9	NA	5	NA	3	2	4	NA	2	NA	2	NA	1	3
NOT REPORTED	7	NA	7	NA	5	2	-	NA	-	NA	-	NA	-	-
DISTANCE FROM HOME TO WORK[1]														
OWNER OCCUPIED	1 345	NA	890	NA	707	182	456	NA	440	NA	15	NA	111	345
LESS THAN 1 MILE	93	NA	61	NA	26	35	32	NA	32	NA	-	NA	4	28
1 TO 4 MILES	318	NA	234	NA	164	70	83	NA	83	NA	-	NA	19	64
5 TO 9 MILES	245	NA	173	NA	158	15	72	NA	71	NA	1	NA	21	51
10 TO 29 MILES	404	NA	252	NA	226	26	151	NA	146	NA	5	NA	46	105
30 TO 49 MILES	66	NA	31	NA	27	4	36	NA	35	NA	1	NA	7	29
50 MILES OR MORE	27	NA	6	NA	3	3	21	NA	21	NA	-	NA	1	20
WORKS AT HOME	12	NA	6	NA	5	2	5	NA	3	NA	2	NA	1	4
NO FIXED PLACE OF WORK	139	NA	92	NA	67	25	47	NA	43	NA	5	NA	10	37
NOT REPORTED	42	NA	34	NA	33	2	8	NA	7	NA	2	NA	2	6
MEDIAN	8.4	NA	7.4	NA	8.5	3.4	11.4	NA	11.1	NA	...	NA	12.1	11.0
RENTER OCCUPIED	1 285	NA	1 066	NA	887	179	219	NA	198	NA	22	NA	64	155
LESS THAN 1 MILE	145	NA	103	NA	56	47	42	NA	33	NA	8	NA	2	39
1 TO 4 MILES	366	NA	320	NA	248	72	47	NA	41	NA	5	NA	11	36
5 TO 9 MILES	265	NA	229	NA	216	14	36	NA	34	NA	2	NA	15	21
10 TO 29 MILES	298	NA	246	NA	223	23	53	NA	51	NA	2	NA	24	29
30 TO 49 MILES	31	NA	22	NA	18	3	9	NA	9	NA	-	NA	2	8
50 MILES OR MORE	7	NA	2	NA	2	-	5	NA	5	NA	-	NA	1	5
WORKS AT HOME	9	NA	5	NA	3	2	4	NA	2	NA	2	NA	1	3
NO FIXED PLACE OF WORK	97	NA	77	NA	59	17	20	NA	20	NA	-	NA	7	13
NOT REPORTED	67	NA	63	NA	61	2	4	NA	2	NA	2	NA	2	2
MEDIAN	5.8	NA	5.8	NA	6.8	2.8	6.1	NA	6.9	NA	...	NA	9.7	4.3

[1]LIMITED TO HEADS WHO REPORTED HAVING A JOB THE WEEK PRIOR TO INTERVIEW.

TABLE D-6. GENERAL CHARACTERISTICS OF HOUSING UNITS WITH BLACK HOUSEHOLD HEAD: 1979 AND 1970--CONTINUED

[NUMBERS IN THOUSANDS. DATA BASED ON SAMPLE, SEE TEXT. FOR MINIMUM BASE FOR DERIVED FIGURES (PERCENT, MEDIAN, ETC.) AND MEANING OF SYMBOLS, SEE TEXT]

SOUTH	TOTAL		URBAN				RURAL							
			TOTAL		INSIDE SMSA'S	OUTSIDE SMSA'S	TOTAL		NONFARM		FARM		INSIDE SMSA'S	OUTSIDE SMSA'S
	1979	1970	1979	1970	1979	1979	1979	1970	1979	1970	1979	1970	1979	1979
ALL OCCUPIED HOUSING UNITS--CON.														
TRAVEL TIME FROM HOME TO WORK[1]														
OWNER OCCUPIED	1 345	NA	890	NA	707	182	456	NA	440	NA	15	NA	111	345
LESS THAN 15 MINUTES	308	NA	197	NA	121	76	111	NA	110	NA	1	NA	20	91
15 TO 29 MINUTES	485	NA	339	NA	290	49	146	NA	145	NA	1	NA	40	106
30 TO 44 MINUTES	224	NA	145	NA	124	21	79	NA	76	NA	3	NA	27	52
45 TO 59 MINUTES	81	NA	59	NA	59	-	22	NA	21	NA	1	NA	4	17
1 HOUR TO 1 HOUR AND 29 MINUTES	56	NA	30	NA	26	4	26	NA	25	NA	1	NA	5	21
1 HOUR AND 30 MINUTES OR MORE	21	NA	6	NA	3	3	14	NA	14	NA	-	NA	1	13
WORKS AT HOME	12	NA	6	NA	5	2	5	NA	3	NA	2	NA	1	4
NO FIXED PLACE OF WORK	139	NA	92	NA	67	25	47	NA	43	NA	5	NA	10	37
NOT REPORTED	21	NA	15	NA	13	2	6	NA	4	NA	2	NA	2	4
MEDIAN	23.6	NA	23.4	NA	24.8	15.2	24.0	NA	23.8	NA	...	NA	25.6	23.3
RENTER OCCUPIED	1 285	NA	1 066	NA	887	179	219	NA	198	NA	22	NA	64	155
LESS THAN 15 MINUTES	328	NA	254	NA	171	83	74	NA	63	NA	12	NA	12	63
15 TO 29 MINUTES	469	NA	399	NA	343	56	71	NA	65	NA	5	NA	26	44
30 TO 44 MINUTES	227	NA	197	NA	184	12	30	NA	30	NA	1	NA	12	18
45 TO 59 MINUTES	57	NA	54	NA	50	3	4	NA	4	NA	-	NA	2	2
1 HOUR TO 1 HOUR AND 29 MINUTES	62	NA	52	NA	50	2	9	NA	9	NA	-	NA	2	8
1 HOUR AND 30 MINUTES OR MORE	24	NA	20	NA	20	-	4	NA	4	NA	-	NA	1	3
WORKS AT HOME	9	NA	5	NA	3	2	4	NA	2	NA	2	NA	1	3
NO FIXED PLACE OF WORK	97	NA	77	NA	59	17	20	NA	20	NA	-	NA	7	13
NOT REPORTED	12	NA	9	NA	5	4	3	NA	2	NA	2	NA	2	1
MEDIAN	23.1	NA	23.7	NA	25.4	15-	19.6	NA	20.6	NA	...	NA	23.8	17.2
SOURCE OF WATER														
PUBLIC SYSTEM OR PRIVATE COMPANY	3 665	2 390	3 055	2 145	2 436	619	611	244	595	239	15	6	151	460
INDIVIDUAL WELL	503	587	32	49	23	9	471	538	430	464	42	74	89	382
OTHER	85	134	3	15	-	3	82	118	77	104	5	15	14	68
SEWAGE DISPOSAL														
PUBLIC SEWER	3 189	2 042	2 936	1 965	2 358	578	253	77	252	76	1	1	92	161
SEPTIC TANK OR CESSPOOL	811	435	139	147	98	41	672	288	634	259	38	29	130	543
OTHER	253	633	15	97	3	12	238	536	215	471	23	65	32	206
ELEVATOR IN STRUCTURE														
4 FLOORS OR MORE	59	NA	59	NA	59	-	-	NA	-	NA	-	NA	-	-
WITH ELEVATOR	43	NA	43	NA	43	-	-	NA	-	NA	-	NA	-	-
WITHOUT ELEVATOR	16	NA	16	NA	16	-	-	NA	-	NA	-	NA	-	-
1 TO 3 FLOORS	4 194	NA	3 031	NA	2 399	631	1 164	NA	1 102	NA	62	NA	254	910
ALL OCCUPIED 1-UNIT STRUCTURES AND MOBILE HOMES OR TRAILERS	3 075	NA	1 983	NA	1 489	494	1 091	NA	1 031	NA	61	NA	223	868
STORM WINDOWS OR OTHER PROTECTIVE WINDOW COVERING														
ALL WINDOWS COVERED	617	NA	430	NA	360	70	187	NA	178	NA	8	NA	53	134
SOME WINDOWS COVERED	219	NA	157	NA	136	20	62	NA	57	NA	5	NA	17	45
NO WINDOWS COVERED	2 179	NA	1 345	NA	953	392	835	NA	788	NA	46	NA	151	683
NOT REPORTED	59	NA	52	NA	40	12	8	NA	7	NA	1	NA	2	5
STORM DOORS														
ALL DOORS COVERED	618	NA	436	NA	373	63	181	NA	170	NA	11	NA	41	140
SOME DOORS COVERED	468	NA	337	NA	255	82	131	NA	126	NA	5	NA	35	96
NO DOORS COVERED	1 929	NA	1 158	NA	821	336	771	NA	727	NA	44	NA	145	626
NOT REPORTED	60	NA	52	NA	40	12	8	NA	7	NA	1	NA	2	5
ATTIC OR ROOF INSULATION														
YES	1 399	NA	895	NA	724	171	504	NA	482	NA	23	NA	126	378
NO	1 304	NA	792	NA	540	252	512	NA	476	NA	36	NA	79	433
DON'T KNOW	302	NA	236	NA	181	56	66	NA	65	NA	1	NA	16	50
NOT REPORTED	70	NA	60	NA	45	16	9	NA	8	NA	2	NA	2	7

[1]LIMITED TO HEADS WHO REPORTED HAVING A JOB THE WEEK PRIOR TO INTERVIEW.

TABLE D-7. FINANCIAL CHARACTERISTICS OF HOUSING UNITS WITH BLACK HOUSEHOLD HEAD: 1979 AND 1970

(NUMBERS IN THOUSANDS. DATA BASED ON SAMPLE, SEE TEXT. FOR MINIMUM BASE FOR DERIVED FIGURES (PERCENT, MEDIAN, ETC.) AND MEANING OF SYMBOLS, SEE TEXT)

SOUTH	TOTAL		URBAN				RURAL							
			TOTAL		INSIDE SMSA'S	OUTSIDE SMSA'S	TOTAL		NONFARM		FARM		INSIDE SMSA'S	OUTSIDE SMSA'S
	1979	1970	1979	1970	1979	1979	1979	1970	1979	1970	1979	1970	1979	1979
ALL OCCUPIED HOUSING UNITS	4 254	NA	3 090	NA	2 459	631	1 164	NA	1 102	NA	62	NA	254	910
INCOME[1]														
OWNER OCCUPIED	2 144	NA	1 362	NA	1 051	311	782	NA	751	NA	31	NA	165	617
LESS THAN $3,000	234	NA	124	NA	83	41	110	NA	102	NA	8	NA	13	97
$3,000 TO $4,999	257	NA	142	NA	92	50	115	NA	110	NA	5	NA	20	95
$5,000 TO $5,999	114	NA	67	NA	53	15	46	NA	44	NA	2	NA	7	39
$6,000 TO $6,999	106	NA	59	NA	40	18	48	NA	46	NA	2	NA	3	45
$7,000 TO $7,999	102	NA	66	NA	45	21	37	NA	36	NA	1	NA	6	31
$8,000 TO $9,999	185	NA	114	NA	77	36	72	NA	70	NA	2	NA	18	54
$10,000 TO $12,499	209	NA	123	NA	100	23	86	NA	82	NA	4	NA	15	71
$12,500 TO $14,999	177	NA	113	NA	85	28	64	NA	62	NA	2	NA	20	45
$15,000 TO $17,499	139	NA	91	NA	71	20	48	NA	45	NA	3	NA	5	43
$17,500 TO $19,999	134	NA	94	NA	79	14	40	NA	40	NA	-	NA	13	28
$20,000 TO $24,999	208	NA	156	NA	124	32	52	NA	52	NA	-	NA	15	37
$25,000 TO $29,999	129	NA	98	NA	95	3	31	NA	30	NA	1	NA	13	18
$30,000 TO $34,999	67	NA	58	NA	52	7	9	NA	8	NA	1	NA	1	8
$35,000 TO $39,999	32	NA	23	NA	23	-	9	NA	8	NA	1	NA	5	4
$40,000 TO $44,999	17	NA	13	NA	11	2	4	NA	4	NA	-	NA	4	-
$45,000 TO $49,999	7	NA	3	NA	3	-	4	NA	4	NA	-	NA	4	-
$50,000 TO $59,999	7	NA	6	NA	5	2	1	NA	1	NA	-	NA	1	-
$60,000 TO $74,999	10	NA	6	NA	6	-	3	NA	3	NA	-	NA	3	-
$75,000 TO $99,999	5	NA	3	NA	3	-	2	NA	2	NA	-	NA	-	2
$100,000 OR MORE	5	NA	3	NA	3	-	2	NA	2	NA	-	NA	-	2
MEDIAN	10900	NA	12200	NA	13500	8600	9000	NA	9100	NA	...	NA	12600	8100
RENTER OCCUPIED	2 110	NA	1 728	NA	1 408	320	382	NA	351	NA	30	NA	89	293
LESS THAN $3,000	474	NA	363	NA	280	83	111	NA	106	NA	5	NA	17	93
$3,000 TO $4,999	335	NA	265	NA	209	56	71	NA	64	NA	6	NA	10	61
$5,000 TO $5,999	194	NA	166	NA	127	39	28	NA	26	NA	2	NA	6	22
$6,000 TO $6,999	144	NA	126	NA	100	26	18	NA	15	NA	2	NA	6	12
$7,000 TO $7,999	101	NA	84	NA	67	17	16	NA	15	NA	2	NA	7	9
$8,000 TO $9,999	219	NA	177	NA	141	37	41	NA	38	NA	3	NA	12	30
$10,000 TO $12,499	198	NA	165	NA	141	24	34	NA	31	NA	3	NA	10	23
$12,500 TO $14,999	128	NA	109	NA	95	14	19	NA	17	NA	2	NA	2	17
$15,000 TO $17,499	90	NA	76	NA	71	5	14	NA	11	NA	2	NA	5	8
$17,500 TO $19,999	83	NA	71	NA	65	7	12	NA	12	NA	-	NA	5	6
$20,000 TO $24,999	75	NA	66	NA	59	7	9	NA	8	NA	2	NA	4	5
$25,000 TO $29,999	37	NA	32	NA	30	2	5	NA	5	NA	1	NA	2	4
$30,000 TO $34,999	15	NA	11	NA	8	3	4	NA	3	NA	1	NA	2	2
$35,000 TO $39,999	12	NA	12	NA	12	-	1	NA	1	NA	-	NA	1	-
$40,000 TO $44,999	-	NA	-	NA	-	-	-	NA	-	NA	-	NA	-	-
$45,000 TO $49,999	2	NA	2	NA	2	-	-	NA	-	NA	-	NA	-	-
$50,000 TO $59,999	2	NA	2	NA	2	-	-	NA	-	NA	-	NA	-	-
$60,000 TO $74,999	2	NA	2	NA	2	-	-	NA	-	NA	-	NA	-	-
$75,000 TO $99,999	-	NA	-	NA	-	-	-	NA	-	NA	-	NA	-	-
$100,000 OR MORE	-	NA	-	NA	-	-	-	NA	-	NA	-	NA	-	-
MEDIAN	6400	NA	6600	NA	6900	5500	5300	NA	5200	NA	...	NA	7700	4700
SPECIFIED OWNER OCCUPIED[2]	1 862	1 236	1 291	883	998	293	571	352	565	343	6	9	135	436
VALUE														
LESS THAN $10,000	216	726	110	459	60	49	106	266	103	260	2	7	16	90
$10,000 TO $12,499	109	171	57	139	43	13	52	32	52	31	-	1	7	44
$12,500 TO $14,999	71	103	48	87	36	12	23	16	23	15	-	1	8	15
$15,000 TO $19,999	202	140	137	118	105	32	66	22	65	21	1	1	10	56
$20,000 TO $24,999	227	51	161	42	128	33	66	8	65	8	1	-	13	53
$25,000 TO $29,999	231	31	158	26	113	45	73	5	71	5	2	-	13	60
$30,000 TO $34,999	209		161		114	47	48		48		-		13	35
$35,000 TO $39,999	154	15	127	12	102	25	27	3	27	3	-	-	8	19
$40,000 TO $49,999	197		150		133	16	48		48		-		15	32
$50,000 TO $59,999	107		79		73	6	27		27		-		11	16
$60,000 TO $74,999	80		63		58	5	17		17		-		9	8
$75,000 TO $99,999	40		27		24	4	13		13		-		7	5
$100,000 TO $124,999	8		3		2	2	5		5		-		3	2
$125,000 TO $149,999	6		5		5	-	1		1		-		-	1
$150,000 TO $199,999	2		-		-	-	2		2		-		2	-
$200,000 TO $249,999	-		-		-	-	-		-		-		-	-
$250,000 TO $299,999	4		4		-	4	-		-		-		-	-
$300,000 OR MORE	2		2		2	-	-		-		-		-	-
MEDIAN	27300	10000-	29200	10000-	30600	25800	23000	10000-	23000	10000-	...	...	30400	21200
VALUE-INCOME RATIO														
LESS THAN 1.5	455	NA	302	NA	227	75	152	NA	149	NA	3	NA	32	121
1.5 TO 1.9	356	NA	270	NA	228	42	86	NA	85	NA	2	NA	24	63
2.0 TO 2.4	236	NA	159	NA	132	26	78	NA	76	NA	2	NA	21	56
2.5 TO 2.9	163	NA	121	NA	93	28	42	NA	42	NA	-	NA	9	33
3.0 TO 3.9	206	NA	130	NA	93	37	77	NA	77	NA	-	NA	17	60
4.0 TO 4.9	109	NA	73	NA	53	20	36	NA	36	NA	-	NA	14	22
5.0 OR MORE	332	NA	236	NA	170	65	97	NA	97	NA	-	NA	19	78
NOT COMPUTED	5	NA	2	NA	2	-	3	NA	3	NA	-	NA	-	3
MEDIAN	2.2	NA	2.2	NA	2.2	2.5	2.3	NA	2.3	NA	...	NA	2.3	2.3

[1]INCOME OF FAMILIES AND PRIMARY INDIVIDUALS IN 12 MONTHS PRECEDING DATE OF INTERVIEW; SEE TEXT.
[2]LIMITED TO 1-UNIT STRUCTURES ON LESS THAN 10 ACRES AND NO BUSINESS ON PROPERTY.

TABLE D-7. FINANCIAL CHARACTERISTICS OF HOUSING UNITS WITH BLACK HOUSEHOLD HEAD: 1979 AND 1970--CONTINUED

(NUMBERS IN THOUSANDS. DATA BASED ON SAMPLE, SEE TEXT. FOR MINIMUM BASE FOR DERIVED FIGURES (PERCENT, MEDIAN, ETC.) AND MEANING OF SYMBOLS, SEE TEXT)

SOUTH	TOTAL		URBAN				RURAL							
			TOTAL		INSIDE SMSA'S	OUTSIDE SMSA'S	TOTAL		NONFARM		FARM		INSIDE SMSA'S	OUTSIDE SMSA'S
	1979	1970	1979	1970	1979	1979	1979	1970	1979	1970	1979	1970	1979	1979
SPECIFIED OWNER OCCUPIED[1]--CONTINUED														
MONTHLY MORTGAGE PAYMENT[2]														
UNITS WITH A MORTGAGE	1 160	NA	870	NA	708	162	291	NA	288	NA	2	NA	79	212
LESS THAN $100	316	NA	210	NA	147	63	107	NA	106	NA	1	NA	16	90
$100 TO $149	266	NA	203	NA	147	56	63	NA	63	NA	-	NA	10	53
$150 TO $199	176	NA	124	NA	105	19	53	NA	52	NA	1	NA	14	38
$200 TO $249	118	NA	98	NA	93	5	20	NA	20	NA	-	NA	9	11
$250 TO $299	71	NA	64	NA	56	8	7	NA	7	NA	-	NA	3	4
$300 TO $349	62	NA	53	NA	47	6	8	NA	8	NA	-	NA	5	3
$350 TO $399	34	NA	30	NA	28	2	4	NA	4	NA	-	NA	3	1
$400 TO $449	20	NA	14	NA	12	2	6	NA	6	NA	-	NA	4	1
$450 TO $499	18	NA	14	NA	14	-	4	NA	4	NA	1	NA	3	1
$500 TO $599	15	NA	12	NA	12	-	2	NA	2	NA	-	NA	2	-
$600 TO $699	6	NA	3	NA	3	-	3	NA	3	NA	-	NA	2	1
$700 OR MORE	14	NA	11	NA	11	-	3	NA	3	NA	-	NA	3	-
NOT REPORTED	45	NA	34	NA	33	2	10	NA	10	NA	-	NA	4	7
MEDIAN	145	NA	152	NA	171	115	126	NA	126	NA	...	NA	189	111
UNITS WITH NO MORTGAGE	702	NA	421	NA	290	131	281	NA	277	NA	4	NA	56	224
REAL ESTATE TAXES LAST YEAR														
LESS THAN $100	739	NA	410	NA	254	156	329	NA	325	NA	5	NA	52	278
$100 TO $199	274	NA	180	NA	127	53	94	NA	94	NA	-	NA	22	72
$200 TO $299	163	NA	127	NA	110	17	36	NA	35	NA	1	NA	9	27
$300 TO $399	65	NA	57	NA	55	2	8	NA	8	NA	-	NA	4	4
$400 TO $499	57	NA	52	NA	52	-	6	NA	6	NA	-	NA	3	2
$500 TO $599	34	NA	32	NA	32	-	2	NA	2	NA	-	NA	1	2
$600 TO $699	18	NA	13	NA	11	2	5	NA	5	NA	-	NA	3	2
$700 TO $799	6	NA	4	NA	3	1	1	NA	1	NA	-	NA	1	-
$800 TO $899	11	NA	8	NA	8	-	3	NA	3	NA	-	NA	3	-
$900 TO $999	8	NA	6	NA	6	-	2	NA	2	NA	-	NA	2	-
$1,000 TO $1,099	12	NA	9	NA	9	-	3	NA	3	NA	-	NA	3	-
$1,100 TO $1,199	5	NA	5	NA	5	-	-	NA	-	NA	-	NA	-	-
$1,200 TO $1,399	11	NA	9	NA	9	-	1	NA	1	NA	-	NA	1	-
$1,400 TO $1,599	7	NA	5	NA	5	-	2	NA	2	NA	-	NA	2	-
$1,600 TO $1,799	-	NA	-	NA	-	-	-	NA	-	NA	-	NA	-	-
$1,800 TO $1,999	1	NA	-	NA	-	-	1	NA	1	NA	-	NA	1	-
$2,000 OR MORE	2	NA	2	NA	2	-	-	NA	-	NA	-	NA	-	-
NOT REPORTED	451	NA	374	NA	311	62	77	NA	77	NA	1	NA	28	50
MEDIAN	100-	NA	127	NA	170	100-	100-	NA	100-	NA	...	NA	110	100-
SELECTED MONTHLY HOUSING COSTS[3]														
UNITS WITH A MORTGAGE	1 160	NA	870	NA	708	162	291	NA	288	NA	2	NA	79	212
LESS THAN $125	57	NA	38	NA	23	15	19	NA	19	NA	-	NA	5	13
$125 TO $149	73	NA	45	NA	29	16	28	NA	28	NA	1	NA	3	25
$150 TO $174	103	NA	73	NA	52	21	29	NA	29	NA	-	NA	4	25
$175 TO $199	124	NA	92	NA	75	16	32	NA	32	NA	-	NA	4	29
$200 TO $224	101	NA	76	NA	55	21	25	NA	25	NA	-	NA	5	20
$225 TO $249	86	NA	51	NA	38	13	35	NA	35	NA	-	NA	8	27
$250 TO $274	96	NA	81	NA	71	10	14	NA	14	NA	-	NA	4	11
$275 TO $299	70	NA	55	NA	43	11	16	NA	16	NA	-	NA	6	10
$300 TO $324	59	NA	42	NA	42	-	17	NA	16	NA	1	NA	6	11
$325 TO $349	40	NA	35	NA	28	6	5	NA	5	NA	-	NA	2	3
$350 TO $374	46	NA	40	NA	35	5	7	NA	7	NA	-	NA	3	4
$375 TO $399	30	NA	27	NA	27	-	3	NA	3	NA	-	NA	2	1
$400 TO $449	56	NA	51	NA	46	5	5	NA	5	NA	-	NA	2	3
$450 TO $499	39	NA	30	NA	27	3	9	NA	9	NA	-	NA	7	2
$500 TO $549	28	NA	21	NA	19	2	7	NA	6	NA	1	NA	6	1
$550 TO $599	13	NA	11	NA	11	-	2	NA	2	NA	-	NA	1	1
$600 TO $699	15	NA	12	NA	12	-	3	NA	3	NA	-	NA	3	-
$700 TO $799	8	NA	6	NA	6	-	2	NA	2	NA	-	NA	1	1
$800 TO $899	3	NA	2	NA	2	-	2	NA	2	NA	-	NA	2	-
$900 TO $999	1	NA	-	NA	-	-	1	NA	1	NA	-	NA	1	-
$1,000 TO $1,249	2	NA	2	NA	2	-	1	NA	1	NA	-	NA	1	-
$1,250 TO $1,499	7	NA	6	NA	6	-	1	NA	1	NA	-	NA	1	-
$1,500 OR MORE	2	NA	2	NA	2	-	-	NA	-	NA	-	NA	-	-
NOT REPORTED	101	NA	72	NA	56	17	29	NA	29	NA	-	NA	4	25
MEDIAN	245	NA	257	NA	268	204	221	NA	221	NA	...	NA	294	201
UNITS WITH NO MORTGAGE	702	NA	421	NA	290	131	281	NA	277	NA	4	NA	56	224
LESS THAN $70	229	NA	125	NA	71	54	104	NA	101	NA	3	NA	16	88
$70 TO $79	67	NA	34	NA	26	9	33	NA	33	NA	-	NA	10	23
$80 TO $89	60	NA	34	NA	27	7	26	NA	26	NA	-	NA	5	21
$90 TO $99	57	NA	38	NA	28	10	19	NA	19	NA	-	NA	4	15
$100 TO $124	92	NA	55	NA	33	22	36	NA	36	NA	-	NA	4	33
$125 TO $149	48	NA	28	NA	21	7	21	NA	21	NA	-	NA	2	18
$150 TO $174	26	NA	19	NA	18	2	6	NA	6	NA	-	NA	1	5
$175 TO $199	11	NA	8	NA	6	2	3	NA	3	NA	-	NA	1	1
$200 TO $224	9	NA	5	NA	5	-	4	NA	4	NA	-	NA	1	2
$225 TO $249	2	NA	2	NA	2	-	-	NA	-	NA	-	NA	-	-
$250 TO $299	5	NA	3	NA	3	-	2	NA	2	NA	-	NA	2	-
$300 TO $349	-	NA	-	NA	-	-	-	NA	-	NA	-	NA	-	-
$350 TO $399	-	NA	-	NA	-	-	-	NA	-	NA	-	NA	-	-
$400 TO $499	-	NA	-	NA	-	-	-	NA	-	NA	-	NA	-	-
$500 OR MORE	-	NA	-	NA	-	-	-	NA	-	NA	-	NA	-	-
NOT REPORTED	96	NA	70	NA	49	20	27	NA	26	NA	1	NA	10	16
MEDIAN	81	NA	84	NA	88	72	76	NA	77	NA	...	NA	77	76

[1]LIMITED TO 1-UNIT STRUCTURES ON LESS THAN 10 ACRES AND NO BUSINESS ON PROPERTY.
[2]INCLUDES PRINCIPAL AND INTEREST ONLY.
[3]SUM OF PAYMENTS FOR REAL ESTATE TAXES, PROPERTY INSURANCE, UTILITIES, FUEL, WATER, GARBAGE AND TRASH COLLECTION, AND MORTGAGE AT TIME OF INTERVIEW.

TABLE D-7. FINANCIAL CHARACTERISTICS OF HOUSING UNITS WITH BLACK HOUSEHOLD HEAD: 1979 AND 1970--CONTINUED

(NUMBERS IN THOUSANDS. DATA BASED ON SAMPLE; SEE TEXT. FOR MINIMUM BASE FOR DERIVED FIGURES (PERCENT, MEDIAN, ETC.) AND MEANING OF SYMBOLS, SEE TEXT)

SOUTH	TOTAL		URBAN				RURAL							
			TOTAL		INSIDE SMSA'S	OUTSIDE SMSA'S	TOTAL		NONFARM		FARM		INSIDE SMSA'S	OUTSIDE SMSA'S
	1979	1970	1979	1970	1979	1979	1979	1970	1979	1970	1979	1970	1979	1979
SPECIFIED OWNER OCCUPIED[1]--CONTINUED														
SELECTED MONTHLY HOUSING COSTS AS PERCENTAGE OF INCOME[2]														
UNITS WITH A MORTGAGE	1 160	NA	870	NA	708	162	291	NA	288	NA	2	NA	79	212
LESS THAN 5 PERCENT	7	NA	7	NA	7	-	-	NA	-	NA	-	NA	-	-
5 TO 9 PERCENT	71	NA	57	NA	47	10	14	NA	14	NA	-	NA	4	10
10 TO 14 PERCENT	183	NA	141	NA	117	24	42	NA	41	NA	1	NA	11	32
15 TO 19 PERCENT	178	NA	130	NA	109	21	48	NA	48	NA	-	NA	19	29
20 TO 24 PERCENT	177	NA	134	NA	111	23	44	NA	44	NA	-	NA	14	30
25 TO 29 PERCENT	108	NA	80	NA	55	25	28	NA	28	NA	-	NA	7	22
30 TO 34 PERCENT	66	NA	49	NA	38	11	17	NA	17	NA	-	NA	5	12
35 TO 39 PERCENT	68	NA	51	NA	45	6	17	NA	17	NA	-	NA	6	12
40 TO 49 PERCENT	74	NA	61	NA	49	12	13	NA	13	NA	-	NA	2	11
50 TO 59 PERCENT	38	NA	30	NA	25	5	8	NA	8	NA	-	NA	1	6
60 PERCENT OR MORE	85	NA	56	NA	48	8	28	NA	28	NA	1	NA	5	23
NOT COMPUTED	3	NA	2	NA	2	-	2	NA	2	NA	-	NA	-	2
NOT REPORTED	101	NA	72	NA	56	17	29	NA	29	NA	-	NA	4	25
MEDIAN	23	NA	22	NA	22	24	23	NA	23	NA	...	NA	21	24
UNITS WITH NO MORTGAGE	702	NA	421	NA	290	131	281	NA	277	NA	4	NA	56	224
LESS THAN 5 PERCENT	33	NA	19	NA	9	10	13	NA	13	NA	-	NA	4	9
5 TO 9 PERCENT	131	NA	73	NA	59	14	58	NA	57	NA	2	NA	12	46
10 TO 14 PERCENT	132	NA	73	NA	41	32	59	NA	59	NA	-	NA	8	51
15 TO 19 PERCENT	104	NA	60	NA	43	17	44	NA	44	NA	-	NA	11	32
20 TO 24 PERCENT	74	NA	46	NA	30	16	28	NA	26	NA	2	NA	4	24
25 TO 29 PERCENT	35	NA	21	NA	16	5	13	NA	13	NA	-	NA	1	12
30 TO 34 PERCENT	19	NA	7	NA	2	5	12	NA	12	NA	-	NA	1	11
35 TO 39 PERCENT	22	NA	15	NA	10	5	6	NA	6	NA	-	NA	1	5
40 TO 49 PERCENT	21	NA	13	NA	10	4	8	NA	8	NA	-	NA	1	6
50 TO 59 PERCENT	10	NA	6	NA	6	-	3	NA	3	NA	-	NA	1	2
60 PERCENT OR MORE	25	NA	16	NA	13	3	9	NA	9	NA	-	NA	1	8
NOT COMPUTED	1	NA	-	NA	-	-	1	NA	1	NA	-	NA	-	1
NOT REPORTED	96	NA	70	NA	49	20	27	NA	26	NA	1	NA	10	16
MEDIAN	15	NA	16	NA	16	15	15	NA	15	NA	...	NA	15	15
PUBLIC OR SUBSIDIZED HOUSING														
SPECIFIED RENTER OCCUPIED[3]	2 054	NA	1 726	NA	1 406	320	328	NA	325	NA	3	NA	81	247
UNITS IN PUBLIC HOUSING PROJECT	344	NA	315	NA	270	45	29	NA	29	NA	-	NA	8	20
PRIVATE HOUSING UNITS	1 697	NA	1 403	NA	1 132	271	294	NA	292	NA	2	NA	73	221
NO GOVERNMENT RENT SUBSIDY	1 623	NA	1 341	NA	1 082	259	282	NA	280	NA	2	NA	64	218
WITH GOVERNMENT RENT SUBSIDY	73	NA	62	NA	50	12	11	NA	11	NA	-	NA	9	2
NOT REPORTED	1	NA	-	NA	-	-	1	NA	1	NA	-	NA	-	1
NOT REPORTED	13	NA	9	NA	5	3	5	NA	4	NA	1	NA	-	5
GROSS RENT														
SPECIFIED RENTER OCCUPIED[3]	2 054	1 477	1 726	1 232	1 406	320	328	245	325	238	3	7	81	247
LESS THAN $80	355	809	269	659	201	68	86	151	86	148	-	2	12	74
$80 TO $99	150	243	125	232	87	38	25	10	24	10	1	-	4	21
$100 TO $124	205	250	173	243	125	48	32	8	32	8	-	-	9	23
$125 TO $149	241		211		165	47	30		30		-		6	24
$150 TO $174	252	48	227	47	189	38	25	1	25	1	-	-	5	20
$175 TO $199	215		196		163	33	19		19		-		7	12
$200 TO $224	141	8	126	8	110	15	15	-	15	-	-	-	9	6
$225 TO $249	135		117		110	7	17		17		-		10	8
$250 TO $274	86		79		76	3	7		7		-		5	2
$275 TO $299	60		59		59	-	2		2		-		2	-
$300 TO $324	39		37		37	-	2		2		-		1	2
$325 TO $349	25		24		23	2	1		1		-		1	-
$350 TO $374	18		16		16	-	2		2		-		2	-
$375 TO $399	6		6		6	-	-		-		-		-	-
$400 TO $449	10		10		10	-	-		-		-		-	-
$450 TO $499	2	1	2	1	2	-	-	-	-	-	-	-	-	-
$500 TO $549	3		3		3	-	-		-		-		-	-
$550 TO $599	2		2		2	-	-		-		-		-	-
$600 TO $699	-		-		-	-	-		-		-		-	-
$700 TO $749	-		-		-	-	-		-		-		-	-
$750 OR MORE	3		3		3	-	-		-		-		-	-
NO CASH RENT	104	117	40	42	20	19	65	74	62	70	2	4	9	56
MEDIAN	152	80-	157	80-	165	122	115	80-	115	80-	...	...	177	100
NONSUBSIDIZED RENTER OCCUPIED[4]	1 637	NA	1 349	NA	1 087	263	288	NA	285	NA	3	NA	64	224
LESS THAN $80	170	NA	95	NA	50	45	75	NA	75	NA	-	NA	10	65
$80 TO $99	121	NA	97	NA	63	34	24	NA	24	NA	1	NA	3	21
$100 TO $124	158	NA	130	NA	87	43	28	NA	28	NA	-	NA	7	21
$125 TO $149	198	NA	172	NA	136	36	26	NA	26	NA	-	NA	5	21
$150 TO $174	212	NA	192	NA	159	33	20	NA	20	NA	-	NA	5	15
$175 TO $199	181	NA	168	NA	141	26	13	NA	13	NA	-	NA	5	9
$200 TO $224	129	NA	118	NA	102	15	12	NA	12	NA	-	NA	6	6
$225 TO $249	128	NA	114	NA	107	7	15	NA	15	NA	-	NA	7	8
$250 TO $274	82	NA	76	NA	72	3	6	NA	6	NA	-	NA	4	2
$275 TO $299	54	NA	52	NA	52	-	2	NA	2	NA	-	NA	2	-
$300 TO $324	39	NA	37	NA	37	-	2	NA	2	NA	-	NA	1	2
$325 TO $349	23	NA	23	NA	21	2	1	NA	1	NA	-	NA	1	-
$350 TO $374	17	NA	16	NA	16	-	1	NA	1	NA	-	NA	1	-
$375 TO $399	6	NA	6	NA	6	-	-	NA	-	NA	-	NA	-	-
$400 TO $449	10	NA	10	NA	10	-	-	NA	-	NA	-	NA	-	-
$450 TO $499	2	NA	2	NA	2	-	-	NA	-	NA	-	NA	-	-
$500 TO $549	2	NA	2	NA	2	-	-	NA	-	NA	-	NA	-	-
$550 TO $599	2	NA	2	NA	2	-	-	NA	-	NA	-	NA	-	-
$600 TO $699	-	NA	-	NA	-	-	-	NA	-	NA	-	NA	-	-
$700 TO $749	-	NA	-	NA	-	-	-	NA	-	NA	-	NA	-	-
$750 OR MORE	3	NA	3	NA	3	-	-	NA	-	NA	-	NA	-	-
NO CASH RENT	99	NA	36	NA	19	18	63	NA	61	NA	2	NA	7	56
MEDIAN	164	NA	170	NA	182	126	111	NA	111	NA	...	NA	162	97

[1]LIMITED TO 1-UNIT STRUCTURES ON LESS THAN 10 ACRES AND NO BUSINESS ON PROPERTY.
[2]SUM OF PAYMENTS FOR REAL ESTATE TAXES, PROPERTY INSURANCE, UTILITIES, FUEL, WATER, GARBAGE AND TRASH COLLECTION, AND MORTGAGE AT TIME OF INTERVIEW.
[3]EXCLUDES 1-UNIT STRUCTURES ON 10 ACRES OR MORE.
[4]EXCLUDES 1-UNIT STRUCTURES ON 10 ACRES OR MORE, HOUSING UNITS IN PUBLIC HOUSING PROJECTS, AND HOUSING UNITS WITH GOVERNMENT RENT SUBSIDIES; INCLUDES UNITS WHERE THE SUBSIDIZED/NONSUBSIDIZED STATUS WAS NOT REPORTED.

TABLE D-7. FINANCIAL CHARACTERISTICS OF HOUSING UNITS WITH BLACK HOUSEHOLD HEAD: 1979 AND 1970--CONTINUED

(NUMBERS IN THOUSANDS. DATA BASED ON SAMPLE, SEE TEXT. FOR MINIMUM BASE FOR DERIVED FIGURES (PERCENT, MEDIAN, ETC.) AND MEANING OF SYMBOLS, SEE TEXT)

SOUTH	TOTAL		URBAN				RURAL							
			TOTAL		INSIDE SMSA'S	OUTSIDE SMSA'S	TOTAL		NONFARM		FARM		INSIDE SMSA'S	OUTSIDE SMSA'S
	1979	1970	1979	1970	1979	1979	1979	1970	1979	1970	1979	1970	1979	1979
GROSS RENT AS PERCENTAGE OF INCOME														
SPECIFIED RENTER OCCUPIED[1]	2 054	NA	1 726	NA	1 406	320	328	NA	325	NA	3	NA	81	247
LESS THAN 10 PERCENT	117	NA	85	NA	63	22	32	NA	31	NA	1	NA	6	26
10 TO 14 PERCENT	231	NA	200	NA	165	34	31	NA	31	NA	-	NA	7	24
15 TO 19 PERCENT	315	NA	276	NA	227	49	39	NA	39	NA	-	NA	14	25
20 TO 24 PERCENT	282	NA	244	NA	211	33	38	NA	38	NA	-	NA	11	27
25 TO 34 PERCENT	378	NA	326	NA	268	58	52	NA	52	NA	-	NA	12	40
35 TO 49 PERCENT	270	NA	240	NA	189	51	30	NA	30	NA	-	NA	10	20
50 TO 59 PERCENT	93	NA	80	NA	63	18	13	NA	13	NA	-	NA	3	10
60 PERCENT OR MORE	237	NA	209	NA	175	34	28	NA	28	NA	-	NA	9	20
NOT COMPUTED	131	NA	66	NA	45	21	65	NA	62	NA	2	NA	9	56
MEDIAN	25	NA	26	NA	26	27	24	NA	24	NA	...	NA	24	24
NONSUBSIDIZED RENTER OCCUPIED[2]	1 637	NA	1 349	NA	1 087	263	288	NA	285	NA	3	NA	64	224
LESS THAN 10 PERCENT	90	NA	61	NA	44	17	30	NA	29	NA	1	NA	6	23
10 TO 14 PERCENT	187	NA	160	NA	131	29	27	NA	27	NA	-	NA	7	20
15 TO 19 PERCENT	237	NA	205	NA	170	35	32	NA	32	NA	-	NA	9	23
20 TO 24 PERCENT	199	NA	170	NA	142	28	30	NA	30	NA	-	NA	8	21
25 TO 34 PERCENT	297	NA	250	NA	208	42	46	NA	46	NA	-	NA	9	37
35 TO 49 PERCENT	219	NA	195	NA	152	42	25	NA	25	NA	-	NA	7	18
50 TO 59 PERCENT	86	NA	75	NA	57	18	10	NA	10	NA	-	NA	2	9
60 PERCENT OR MORE	207	NA	182	NA	150	32	25	NA	25	NA	-	NA	8	17
NOT COMPUTED	115	NA	52	NA	32	19	63	NA	61	NA	2	NA	7	56
MEDIAN	27	NA	27	NA	27	28	24	NA	24	NA	...	NA	23	24
CONTRACT RENT														
SPECIFIED RENTER OCCUPIED[1]	2 054	1 477	1 726	1 232	1 406	320	328	245	325	238	3	7	81	247
LESS THAN $80	756	1 075	588	910	411	177	168	164	167	162	1	3	28	140
$80 TO $99	187	131	168	128	123	45	19	3	19	2	-	-	5	14
$100 TO $124	224	130	203	128	181	22	21	3	21	3	-	-	8	13
$125 TO $149	163		151		124	26	12		12		-		4	9
$150 TO $174	190	21	176	20	160	16	15	1	15	-	-	-	9	6
$175 TO $199	140		124		114	10	15		15		-		7	8
$200 TO $224	71	3	66	3	64	2	5	-	5	-	-	-	5	-
$225 TO $249	70		67		65	2	3		3		-		3	-
$250 TO $274	58		54		54	-	4		4		-		3	1
$275 TO $299	33		33		33	-	-		-		-		-	-
$300 TO $324	28		26		26	-	1		1		-		1	-
$325 TO $349	11		11		11	-	-		-		-		-	-
$350 TO $374	7		7		7	-	-		-		-		-	-
$375 TO $399	3		3		3	-	-		-		-		-	-
$400 TO $449	3		3		3	-	-		-		-		-	-
$450 TO $499	2	1	2	1	2	-	-	-	-	-	-	-	-	-
$500 TO $549	2		2		2	-	-		-		-		-	-
$550 TO $599	-		-		-	-	-		-		-		-	-
$600 TO $699	-		-		-	-	-		-		-		-	-
$700 TO $749	-		-		-	-	-		-		-		-	-
$750 OR MORE	3		3		3	-	-		-		-		-	-
NO CASH RENT	104	117	40	42	20	19	65	74	62	70	2	4	9	56
MEDIAN	103	80-	110	80-	121	80-	80-	80-	80-	80-	...	...	111	80-

[1]EXCLUDES 1-UNIT STRUCTURES ON 10 ACRES OR MORE.
[2]EXCLUDES 1-UNIT STRUCTURES ON 10 ACRES OR MORE, HOUSING UNITS IN PUBLIC HOUSING PROJECTS, AND HOUSING UNITS WITH GOVERNMENT RENT SUBSIDIES; INCLUDES UNITS WHERE THE SUBSIDIZED/NONSUBSIDIZED STATUS WAS NOT REPORTED.

TABLE D-8. UTILIZATION CHARACTERISTICS AND SERVICES AVAILABLE FOR HOUSING UNITS WITH BLACK HOUSEHOLD HEAD: 1979

(NUMBERS IN THOUSANDS. DATA BASED ON SAMPLE, SEE TEXT. FOR MINIMUM BASE FOR DERIVED FIGURES (PERCENT, MEDIAN, ETC.) AND MEANING OF SYMBOLS, SEE TEXT)

SOUTH	TOTAL	URBAN			RURAL				
		TOTAL	INSIDE SMSA'S	OUTSIDE SMSA'S	TOTAL	NONFARM	FARM	INSIDE SMSA'S	OUTSIDE SMSA'S
ALL OCCUPIED HOUSING UNITS	4 254	3 090	2 459	631	1 164	1 102	62	254	910
BEDROOM PRIVACY									
OWNER OCCUPIED	2 144	1 362	1 051	311	782	751	31	165	617
BEDROOMS:									
NONE AND 1	53	34	26	8	19	19	-	3	16
2 OR MORE	2 091	1 328	1 025	303	763	732	31	162	601
NONE LACKING PRIVACY	1 768	1 141	913	228	627	602	24	141	485
1 OR MORE LACKING PRIVACY[1]	318	185	111	75	133	126	7	20	113
BATHROOM ACCESSED THROUGH BEDROOM[2]	219	134	78	56	85	83	2	11	73
OTHER ROOM ACCESSED THROUGH BEDROOM	221	128	77	51	93	86	7	15	77
NOT REPORTED	4	2	2	-	3	3	-	-	3
RENTER OCCUPIED	2 110	1 728	1 408	320	382	351	30	89	293
BEDROOMS:									
NONE AND 1	583	525	442	83	57	56	2	9	48
2 OR MORE	1 527	1 202	966	237	325	296	29	80	244
NONE LACKING PRIVACY	1 181	967	820	147	214	196	19	67	147
1 OR MORE LACKING PRIVACY[1]	342	232	142	90	110	100	10	13	97
BATHROOM ACCESSED THROUGH BEDROOM[2]	253	197	118	79	56	50	5	5	51
OTHER ROOM ACCESSED THROUGH BEDROOM	284	187	112	76	97	87	9	10	87
NOT REPORTED	3	3	3	-	-	-	-	-	-
EXTERMINATION SERVICE									
OWNER OCCUPIED	2 144	1 362	1 051	311	782	751	31	165	617
OCCUPIED 3 MONTHS OR LONGER	2 104	1 336	1 032	305	767	736	31	158	609
NO SIGNS OF MICE OR RATS	1 564	1 046	823	223	518	502	16	115	403
WITH SIGNS OF MICE OR RATS	525	286	205	81	239	225	14	41	198
WITH REGULAR EXTERMINATION SERVICE	29	21	16	5	8	8	-	1	6
WITH IRREGULAR EXTERMINATION SERVICE	121	90	73	17	30	28	2	7	24
NO EXTERMINATION SERVICE	371	171	112	59	200	188	12	33	167
NOT REPORTED	4	3	3	-	1	1	-	-	1
NOT REPORTED	15	5	3	2	10	9	1	2	8
OCCUPIED LESS THAN 3 MONTHS	41	25	19	6	15	15	-	7	9
RENTER OCCUPIED	2 110	1 728	1 408	320	382	351	30	89	293
OCCUPIED 3 MONTHS OR LONGER	1 920	1 563	1 277	286	357	328	29	78	279
NO SIGNS OF MICE OR RATS	1 231	1 021	839	182	210	200	10	55	155
WITH SIGNS OF MICE OR RATS	677	532	430	102	146	126	19	23	123
WITH REGULAR EXTERMINATION SERVICE	27	22	16	5	5	5	-	2	3
WITH IRREGULAR EXTERMINATION SERVICE	124	117	103	14	7	6	1	4	3
NO EXTERMINATION SERVICE	525	391	309	83	133	115	19	17	117
NOT REPORTED	2	2	2	-	-	-	-	-	-
NOT REPORTED	12	10	8	2	2	2	-	-	2
OCCUPIED LESS THAN 3 MONTHS	189	165	131	34	24	23	1	11	13
BOARDED-UP BUILDINGS ON SAME STREET									
OWNER OCCUPIED	2 144	1 362	1 051	311	782	751	31	165	617
YES	253	144	102	42	110	103	6	26	83
NO	1 885	1 217	947	269	669	644	25	139	530
NOT REPORTED	5	2	2	-	4	4	-	-	4
RENTER OCCUPIED	2 110	1 728	1 408	320	382	351	30	89	293
YES	293	242	214	28	51	45	5	13	38
NO	1 808	1 478	1 188	290	330	306	25	76	254
NOT REPORTED	9	8	6	2	1	1	-	-	1

[1]FIGURES MAY NOT ADD TO TOTAL BECAUSE MORE THAN 1 CONDITION MAY BE REPORTED FOR THE SAME HOUSING UNIT.
[2]LIMITED TO HOUSING UNITS WITH ONLY 1 FLUSH TOILET.

TABLE D-9. SELECTED STRUCTURAL CHARACTERISTICS AND DEFICIENCIES FOR HOUSING UNITS WITH BLACK HOUSEHOLD HEAD: 1979

(NUMBERS IN THOUSANDS. DATA BASED ON SAMPLE, SEE TEXT. FOR MINIMUM BASE FOR DERIVED FIGURES (PERCENT, MEDIAN, ETC.) AND MEANING OF SYMBOLS, SEE TEXT)

SOUTH	TOTAL	URBAN			RURAL				
		TOTAL	INSIDE SMSA'S	OUTSIDE SMSA'S	TOTAL	NONFARM	FARM	INSIDE SMSA'S	OUTSIDE SMSA'S
ALL OCCUPIED HOUSING UNITS	4 254	3 090	2 459	631	1 164	1 102	62	254	910
ELECTRIC WIRING									
OWNER OCCUPIED	2 144	1 362	1 051	311	782	751	31	165	617
ALL WIRING CONCEALED IN WALLS OR METAL COVERINGS	2 060	1 327	1 031	296	733	708	24	161	572
SOME OR ALL WIRING EXPOSED	80	33	18	15	47	40	7	4	43
NOT REPORTED	4	2	2	-	3	3	-	-	3
RENTER OCCUPIED	2 110	1 728	1 408	320	382	351	30	89	293
ALL WIRING CONCEALED IN WALLS OR METAL COVERINGS	1 966	1 637	1 338	299	329	303	26	83	246
SOME OR ALL WIRING EXPOSED	140	88	66	21	52	48	4	6	46
NOT REPORTED	3	3	3	-	-	-	-	-	-
ELECTRIC WALL OUTLETS									
OWNER OCCUPIED	2 144	1 362	1 051	311	782	751	31	165	617
WITH WORKING OUTLETS IN EACH ROOM	1 968	1 294	1 020	273	674	650	24	155	519
LACKING WORKING OUTLETS IN SOME OR ALL ROOMS	172	66	29	38	105	98	7	10	96
NOT REPORTED	4	2	2	-	3	3	-	-	3
RENTER OCCUPIED	2 110	1 728	1 408	320	382	351	30	89	293
WITH WORKING OUTLETS IN EACH ROOM	1 869	1 594	1 325	269	274	258	16	75	199
LACKING WORKING OUTLETS IN SOME OR ALL ROOMS	237	130	79	51	107	93	14	14	94
NOT REPORTED	3	3	3	-	-	-	-	-	-
ELECTRIC FUSES AND CIRCUIT BREAKERS[1]									
OWNER OCCUPIED	2 104	1 336	1 032	305	767	736	31	158	609
NO BLOWN FUSES OR TRIPPED BREAKER SWITCHES	1 829	1 166	891	274	664	639	25	143	520
WITH BLOWN FUSES OR TRIPPED BREAKER SWITCHES[2]	256	164	135	29	92	86	5	14	78
1 TIME	137	91	73	18	46	43	2	7	38
2 TIMES	52	28	26	2	25	22	3	2	23
3 TIMES OR MORE	60	41	33	7	19	19	-	3	16
NOT REPORTED	7	5	3	2	2	2	-	1	1
DON'T KNOW	5	2	2	-	3	3	-	-	3
NOT REPORTED	14	5	3	2	9	8	1	1	8
RENTER OCCUPIED	1 920	1 563	1 277	286	357	328	29	78	279
NO BLOWN FUSES OR TRIPPED BREAKER SWITCHES	1 673	1 360	1 104	256	313	288	26	69	244
WITH BLOWN FUSES OR TRIPPED BREAKER SWITCHES[2]	224	181	157	24	43	39	4	9	34
1 TIME	97	78	68	10	19	17	2	4	15
2 TIMES	44	36	33	4	7	6	1	1	6
3 TIMES OR MORE	77	61	52	9	16	14	2	4	12
NOT REPORTED	6	5	4	2	1	1	-	-	1
DON'T KNOW	12	10	7	4	2	2	-	-	2
NOT REPORTED	12	12	10	2	-	-	-	-	-
BASEMENT									
OWNER OCCUPIED	2 144	1 362	1 051	311	782	751	31	165	617
WITH BASEMENT	360	302	286	16	57	54	3	29	28
NO BASEMENT	1 784	1 060	765	295	725	697	28	135	590
RENTER OCCUPIED	2 110	1 728	1 408	320	382	351	30	89	293
WITH BASEMENT	288	276	268	9	12	11	1	10	2
NO BASEMENT	1 821	1 451	1 140	311	370	341	29	79	291
ROOF									
OWNER OCCUPIED	2 144	1 362	1 051	311	782	751	31	165	617
NO SIGNS OF WATER LEAKAGE	1 830	1 211	932	279	620	595	25	134	486
WITH SIGNS OF WATER LEAKAGE	302	143	112	31	159	152	6	31	128
DON'T KNOW	6	5	3	2	1	1	-	-	1
NOT REPORTED	6	3	3	-	3	3	-	-	3
RENTER OCCUPIED	2 110	1 728	1 408	320	382	351	30	89	293
NO SIGNS OF WATER LEAKAGE	1 666	1 412	1 143	269	254	239	15	68	187
WITH SIGNS OF WATER LEAKAGE	386	261	210	51	125	110	15	21	104
DON'T KNOW	55	53	53	-	2	2	-	1	1
NOT REPORTED	2	2	2	-	1	1	-	-	1
INTERIOR WALLS AND CEILINGS									
OWNER OCCUPIED	2 144	1 362	1 051	311	782	751	31	165	617
OPEN CRACKS OR HOLES:									
NO OPEN CRACKS OR HOLES	1 937	1 249	968	281	688	662	26	154	535
WITH OPEN CRACKS OR HOLES	203	113	83	30	90	84	5	10	80
NOT REPORTED	4	-	-	-	4	4	-	1	3
BROKEN PLASTER:									
NO BROKEN PLASTER	2 030	1 301	1 003	298	729	700	28	158	571
WITH BROKEN PLASTER	113	61	47	14	52	49	3	7	45
NOT REPORTED	1	-	-	-	1	1	-	-	1
PEELING PAINT:									
NO PEELING PAINT	2 022	1 293	997	296	729	700	29	156	573
WITH PEELING PAINT	122	69	54	15	53	50	2	8	45
NOT REPORTED	-	-	-	-	-	-	-	-	-
RENTER OCCUPIED	2 110	1 728	1 408	320	382	351	30	89	293
OPEN CRACKS OR HOLES:									
NO OPEN CRACKS OR HOLES	1 641	1 387	1 132	255	253	238	15	72	181
WITH OPEN CRACKS OR HOLES	462	334	269	65	128	113	15	17	111
NOT REPORTED	7	7	7	-	-	-	-	-	-
BROKEN PLASTER:									
NO BROKEN PLASTER	1 844	1 528	1 246	281	316	290	26	84	232
WITH BROKEN PLASTER	261	197	158	38	64	60	4	5	60
NOT REPORTED	4	3	3	-	1	1	-	-	1
PEELING PAINT:									
NO PEELING PAINT	1 813	1 504	1 227	278	308	288	20	79	229
WITH PEELING PAINT	294	220	178	42	73	63	10	10	64
NOT REPORTED	3	3	3	-	-	-	-	-	-

[1]LIMITED TO HOUSING UNITS OCCUPIED 3 MONTHS OR LONGER.
[2]MUST HAVE OCCURRED DURING THE LAST 3 MONTHS.

TABLE D-9. SELECTED STRUCTURAL CHARACTERISTICS AND DEFICIENCIES FOR HOUSING UNITS WITH BLACK HOUSEHOLD HEAD: 1979--CONTINUED

(NUMBERS IN THOUSANDS. DATA BASED ON SAMPLE. SEE TEXT. FOR MINIMUM BASE FOR DERIVED FIGURES (PERCENT, MEDIAN, ETC.) AND MEANING OF SYMBOLS, SEE TEXT)

SOUTH	TOTAL	URBAN			RURAL				
		TOTAL	INSIDE SMSA'S	OUTSIDE SMSA'S	TOTAL	NONFARM	FARM	INSIDE SMSA'S	OUTSIDE SMSA'S
ALL OCCUPIED HOUSING UNITS--CONTINUED									
INTERIOR FLOORS									
OWNER OCCUPIED	2 144	1 362	1 051	311	782	751	31	165	617
NO HOLES IN FLOOR	2 043	1 317	1 026	290	726	699	27	154	571
WITH HOLES IN FLOOR	88	35	19	15	53	49	5	10	44
NOT REPORTED	13	10	5	5	3	3	-	1	2
RENTER OCCUPIED	2 110	1 728	1 408	320	382	351	30	89	293
NO HOLES IN FLOOR	1 880	1 567	1 286	281	313	291	22	82	231
WITH HOLES IN FLOOR	212	145	110	35	67	58	9	7	60
NOT REPORTED	17	16	12	4	2	2	-	-	2
2 OR MORE UNITS IN STRUCTURE	1 179	1 107	970	137	72	72	1	30	42
COMMON STAIRWAYS									
OWNER OCCUPIED	37	33	31	2	4	4	-	-	4
WITH COMMON STAIRWAYS	24	23	23	-	2	2	-	-	2
NO LOOSE STEPS	23	21	21	-	2	2	-	-	2
RAILINGS NOT LOOSE	19	19	19	-	-	-	-	-	-
RAILINGS LOOSE	2	-	-	-	2	2	-	-	2
NO RAILINGS	2	2	2	-	-	-	-	-	-
NOT REPORTED	-	-	-	-	-	-	-	-	-
LOOSE STEPS	-	-	-	-	-	-	-	-	-
RAILINGS NOT LOOSE	-	-	-	-	-	-	-	-	-
RAILINGS LOOSE	-	-	-	-	-	-	-	-	-
NO RAILINGS	-	-	-	-	-	-	-	-	-
NOT REPORTED	-	-	-	-	-	-	-	-	-
NOT REPORTED	2	2	2	-	-	-	-	-	-
NO COMMON STAIRWAYS	12	10	8	2	2	2	-	-	2
RENTER OCCUPIED	1 142	1 074	939	135	69	68	1	30	38
WITH COMMON STAIRWAYS	707	683	640	43	24	24	-	19	5
NO LOOSE STEPS	659	636	602	35	23	23	-	19	4
RAILINGS NOT LOOSE	570	550	520	29	21	21	-	19	2
RAILINGS LOOSE	42	41	37	3	1	1	-	-	1
NO RAILINGS	40	39	37	2	2	2	-	-	2
NOT REPORTED	7	7	7	-	-	-	-	-	-
LOOSE STEPS	37	37	30	7	-	-	-	-	-
RAILINGS NOT LOOSE	25	25	20	5	-	-	-	-	-
RAILINGS LOOSE	10	10	10	-	-	-	-	-	-
NO RAILINGS	2	2	-	2	-	-	-	-	-
NOT REPORTED	-	-	-	-	-	-	-	-	-
NOT REPORTED	11	10	8	2	1	1	-	-	1
NO COMMON STAIRWAYS	435	391	299	92	45	44	1	11	34
LIGHT FIXTURES IN PUBLIC HALLS									
OWNER OCCUPIED	37	33	31	2	4	4	-	-	4
WITH PUBLIC HALLS	19	16	16	-	2	2	-	-	2
WITH LIGHT FIXTURES	17	15	15	-	2	2	-	-	2
ALL IN WORKING ORDER	16	13	13	-	2	2	-	-	2
SOME IN WORKING ORDER	1	1	1	-	-	-	-	-	-
NONE IN WORKING ORDER	-	-	-	-	-	-	-	-	-
NOT REPORTED	-	-	-	-	-	-	-	-	-
NO LIGHT FIXTURES	2	2	2	-	-	-	-	-	-
NO PUBLIC HALLS	16	15	13	2	2	2	-	-	2
NOT REPORTED	2	2	2	-	-	-	-	-	-
RENTER OCCUPIED	1 142	1 074	939	135	69	68	1	30	38
WITH PUBLIC HALLS	535	514	481	33	22	22	-	17	5
WITH LIGHT FIXTURES	511	490	468	22	21	21	-	17	4
ALL IN WORKING ORDER	420	401	386	15	18	18	-	15	4
SOME IN WORKING ORDER	76	74	67	7	2	2	-	2	-
NONE IN WORKING ORDER	15	15	15	-	-	-	-	-	-
NOT REPORTED	-	-	-	-	-	-	-	-	-
NO LIGHT FIXTURES	25	24	13	10	1	1	-	-	1
NO PUBLIC HALLS	600	553	453	101	46	45	1	13	33
NOT REPORTED	7	7	5	2	1	1	-	-	1
ALL OCCUPIED HOUSING UNITS	4 254	3 090	2 459	631	1 164	1 102	62	254	910
OVERALL OPINION OF STRUCTURE									
OWNER OCCUPIED	2 144	1 362	1 051	311	782	751	31	165	617
EXCELLENT	634	434	329	105	200	195	5	54	146
GOOD	998	659	533	126	339	325	14	72	267
FAIR	444	240	167	73	204	191	12	34	170
POOR	63	27	20	7	36	36	-	5	31
NOT REPORTED	4	2	2	-	3	3	-	-	3
RENTER OCCUPIED	2 110	1 728	1 408	320	382	351	30	89	293
EXCELLENT	242	208	162	46	33	32	1	11	23
GOOD	746	613	500	114	133	123	10	34	99
FAIR	871	715	587	128	155	146	9	37	118
POOR	244	186	154	32	58	49	9	7	51
NOT REPORTED	7	5	5	-	2	2	-	-	2

TABLE D-9. SELECTED STRUCTURAL CHARACTERISTICS AND DEFICIENCIES FOR HOUSING UNITS WITH BLACK HOUSEHOLD HEAD: 1979--CONTINUED

(NUMBERS IN THOUSANDS. DATA BASED ON SAMPLE, SEE TEXT. FOR MINIMUM BASE FOR DERIVED FIGURES (PERCENT, MEDIAN, ETC.) AND MEANING OF SYMBOLS, SEE TEXT)

SOUTH	TOTAL	URBAN			RURAL				
		TOTAL	INSIDE SMSA'S	OUTSIDE SMSA'S	TOTAL	NONFARM	FARM	INSIDE SMSA'S	OUTSIDE SMSA'S
UNITS OCCUPIED LAST WINTER	3 653	2 595	2 055	540	1 059	1 000	59	218	841
INSUFFICIENT HEAT									
ADDITIONAL HEAT SOURCE:									
OWNER OCCUPIED	2 031	1 292	998	294	739	707	31	149	590
WITH SPECIFIED HEATING EQUIPMENT[1]	1 405	992	820	172	413	402	11	100	312
NO ADDITIONAL HEAT SOURCE USED	1 157	813	670	143	345	336	9	85	259
USED KITCHEN STOVE, FIREPLACE, OR PORTABLE HEATER	205	152	131	21	53	52	1	11	42
NOT REPORTED	43	28	20	8	15	15	-	4	11
LACKING SPECIFIED HEATING EQUIPMENT OR NONE	626	300	178	122	326	305	21	48	278
RENTER OCCUPIED	1 622	1 302	1 057	245	320	292	28	69	251
WITH SPECIFIED HEATING EQUIPMENT[1]	1 000	874	762	112	126	119	8	40	86
NO ADDITIONAL HEAT SOURCE USED	753	660	573	88	93	87	6	26	67
USED KITCHEN STOVE, FIREPLACE, OR PORTABLE HEATER	209	182	161	21	27	26	2	11	16
NOT REPORTED	38	32	29	3	6	6	-	3	3
LACKING SPECIFIED HEATING EQUIPMENT OR NONE	622	428	295	134	193	173	20	29	165
ROOMS LACKING SPECIFIED HEAT SOURCE:									
OWNER OCCUPIED	2 031	1 292	998	294	739	707	31	149	590
WITH SPECIFIED HEATING EQUIPMENT[1]									
NO ROOMS LACKING AIR DUCTS, REGISTERS, RADIATORS, OR HEATERS	941	652	559	93	289	283	6	73	216
ROOMS LACKING AIR DUCTS, REGISTERS, RADIATORS, OR HEATERS	421	311	239	72	110	106	5	23	87
1 ROOM	68	52	41	10	16	15	1	2	14
2 ROOMS	90	69	47	22	22	21	1	3	19
3 ROOMS OR MORE	263	190	150	40	72	70	2	18	54
NOT REPORTED	44	30	23	6	14	14	-	4	10
LACKING SPECIFIED HEATING EQUIPMENT OR NONE	626	300	178	122	326	305	21	48	278
RENTER OCCUPIED	1 622	1 302	1 057	245	320	292	28	69	251
WITH SPECIFIED HEATING EQUIPMENT[1]	1 000	874	762	112	126	119	8	40	86
NO ROOMS LACKING AIR DUCTS, REGISTERS, RADIATORS, OR HEATERS	607	539	508	31	68	63	5	25	43
ROOMS LACKING AIR DUCTS, REGISTERS, RADIATORS, OR HEATERS	349	298	220	78	52	49	2	12	39
1 ROOM	74	63	49	14	12	11	1	3	9
2 ROOMS	128	115	85	30	13	13	-	2	10
3 ROOMS OR MORE	147	120	87	34	27	25	2	7	20
NOT REPORTED	44	37	34	3	7	7	-	3	4
LACKING SPECIFIED HEATING EQUIPMENT OR NONE	622	428	295	134	193	173	20	29	165
HOUSING UNIT UNCOMFORTABLY COLD:									
OWNER OCCUPIED	2 031	1 292	998	294	739	707	31	149	590
WITH SPECIFIED HEATING EQUIPMENT[1]	1 405	992	820	172	413	402	11	100	312
LACKING SPECIFIED HEATING EQUIPMENT OR NONE	626	300	178	122	326	305	21	48	278
HOUSING UNIT NOT UNCOMFORTABLY COLD FOR 24 HOURS OR MORE	510	259	148	110	251	232	19	36	215
HOUSING UNIT UNCOMFORTABLY COLD FOR 24 HOURS OR MORE	107	36	24	12	71	69	2	11	59
NOT REPORTED	9	5	5	-	5	5	-	1	3
RENTER OCCUPIED	1 622	1 302	1 057	245	320	292	28	69	251
WITH SPECIFIED HEATING EQUIPMENT[1]	1 000	874	762	112	126	119	8	40	86
LACKING SPECIFIED HEATING EQUIPMENT OR NONE	622	428	295	134	193	173	20	29	165
HOUSING UNIT NOT UNCOMFORTABLY COLD FOR 24 HOURS OR MORE	458	330	219	111	128	114	14	18	110
HOUSING UNIT UNCOMFORTABLY COLD FOR 24 HOURS OR MORE	137	79	59	19	58	53	5	9	50
NOT REPORTED	27	20	16	4	7	6	1	2	5

[1]EXCLUDES ROOM HEATERS WITHOUT FLUE OR VENT, FIREPLACES, STOVES, AND PORTABLE HEATERS.

TABLE D-10. SELECTED NEIGHBORHOOD CHARACTERISTICS: 1979

(NUMBERS IN THOUSANDS. DATA BASED ON SAMPLE, SEE TEXT. FOR MINIMUM BASE FOR DERIVED FIGURES (PERCENT, MEDIAN, ETC.) AND MEANING OF SYMBOLS, SEE TEXT)

SOUTH	TOTAL	URBAN			RURAL				
		TOTAL	INSIDE SMSA'S	OUTSIDE SMSA'S	TOTAL	NONFARM	FARM	INSIDE SMSA'S	OUTSIDE SMSA'S
NEIGHBORHOOD CONDITIONS									
OWNER OCCUPIED	2 144	1 362	1 051	311	782	751	31	165	617
NO STREET OR HIGHWAY NOISE	1 437	892	689	202	545	524	21	108	438
WITH STREET OR HIGHWAY NOISE	701	465	356	109	236	226	10	56	180
NOT BOTHERSOME	438	281	212	69	157	149	8	34	123
BOTHERSOME	257	179	141	39	77	76	2	21	57
WOULD NOT LIKE TO MOVE	201	139	108	30	62	62	-	18	44
WOULD LIKE TO MOVE	56	41	32	9	15	14	2	3	13
NOT REPORTED	-	-	-	-	-	-	-	-	-
NOT REPORTED	6	5	3	2	1	1	-	1	-
NOT REPORTED	6	5	5	-	1	1	-	1	-
NO STREETS IN NEED OF REPAIR	1 419	967	770	198	451	433	18	93	358
WITH STREETS IN NEED OF REPAIR	720	390	276	114	330	317	13	70	260
NOT BOTHERSOME	257	133	95	37	125	120	5	26	99
BOTHERSOME	459	256	179	76	204	195	8	45	159
WOULD NOT LIKE TO MOVE	384	209	146	63	174	166	8	36	138
WOULD LIKE TO MOVE	74	45	33	12	29	29	-	8	21
NOT REPORTED	2	2	-	2	-	-	-	-	-
NOT REPORTED	3	2	2	-	1	1	-	-	1
NOT REPORTED	6	5	5	-	1	1	-	1	-
NO COMMERCIAL OR NONRESIDENTIAL ACTIVITIES	1 813	1 137	876	261	675	647	29	141	534
WITH COMMERCIAL OR NONRESIDENTIAL ACTIVITIES	324	218	169	50	106	104	2	23	83
NOT BOTHERSOME	264	174	135	40	90	88	2	21	69
BOTHERSOME	55	39	29	10	16	16	-	2	14
WOULD NOT LIKE TO MOVE	36	24	18	7	11	11	-	1	10
WOULD LIKE TO MOVE	19	15	11	3	5	5	-	1	4
NOT REPORTED	-	-	-	-	-	-	-	-	-
NOT REPORTED	5	5	5	-	-	-	-	-	-
NOT REPORTED	7	6	6	-	1	1	-	1	-
NO ODORS, SMOKE, OR GAS	1 955	1 242	956	286	713	684	29	146	567
WITH ODORS, SMOKE, OR GAS	183	115	89	26	68	66	2	18	50
NOT BOTHERSOME	44	21	16	5	23	22	2	5	18
BOTHERSOME	139	94	73	21	45	44	1	13	32
WOULD NOT LIKE TO MOVE	91	61	47	14	30	30	1	7	23
WOULD LIKE TO MOVE	46	31	26	5	15	15	-	5	9
NOT REPORTED	2	2	-	2	-	-	-	-	-
NOT REPORTED	-	-	-	-	-	-	-	-	-
NOT REPORTED	6	5	5	-	1	1	-	1	-
NO NEIGHBORHOOD CRIME	1 865	1 132	837	294	733	702	31	146	587
WITH NEIGHBORHOOD CRIME	273	225	209	17	48	48	-	18	29
NOT BOTHERSOME	76	65	60	5	11	11	-	4	8
BOTHERSOME	196	161	149	12	35	35	-	15	21
WOULD NOT LIKE TO MOVE	147	122	114	9	25	25	-	9	16
WOULD LIKE TO MOVE	49	39	35	4	10	10	-	6	5
NOT REPORTED	-	-	-	-	-	-	-	-	-
NOT REPORTED	1	-	-	-	1	1	-	-	1
NOT REPORTED	6	5	5	-	1	1	-	1	1
NO TRASH, LITTER, OR JUNK	1 618	1 001	767	234	617	590	27	123	494
WITH TRASH, LITTER, OR JUNK	520	356	279	77	164	159	4	41	123
NOT BOTHERSOME	179	111	79	32	68	65	2	17	50
BOTHERSOME	339	243	198	45	96	93	2	24	72
WOULD NOT LIKE TO MOVE	251	172	142	30	80	77	2	17	63
WOULD LIKE TO MOVE	88	72	56	15	16	16	-	7	9
NOT REPORTED	-	-	-	-	-	-	-	-	-
NOT REPORTED	2	2	2	-	1	1	-	-	1
NOT REPORTED	6	5	5	-	1	1	-	1	1
NO BOARDED-UP OR ABANDONED STRUCTURES	1 828	1 156	902	254	672	645	27	133	539
WITH BOARDED-UP OR ABANDONED STRUCTURES	307	199	142	57	107	104	3	30	77
NOT BOTHERSOME	182	110	72	39	71	68	3	21	50
BOTHERSOME	122	87	71	17	35	35	-	10	25
WOULD NOT LIKE TO MOVE	91	65	55	10	26	26	-	7	19
WOULD LIKE TO MOVE	30	21	14	7	9	9	-	3	5
NOT REPORTED	2	2	2	-	-	-	-	-	-
NOT REPORTED	3	2	-	2	1	1	-	-	1
NOT REPORTED	9	6	6	-	3	1	1	1	1
RENTER OCCUPIED	2 110	1 728	1 408	320	382	351	30	89	293
NO STREET OR HIGHWAY NOISE	1 306	1 033	838	196	272	254	19	59	213
WITH STREET OR HIGHWAY NOISE	796	689	565	124	107	95	12	29	78
NOT BOTHERSOME	473	402	331	71	72	64	8	16	56
BOTHERSOME	320	286	233	53	34	30	4	11	23
WOULD NOT LIKE TO MOVE	164	146	112	33	18	16	2	4	14
WOULD LIKE TO MOVE	154	139	119	19	16	14	2	7	9
NOT REPORTED	2	2	2	-	-	-	-	-	-
NOT REPORTED	3	2	2	-	2	2	-	2	-
NOT REPORTED	7	5	5	-	2	2	-	1	2
NO STREETS IN NEED OF REPAIR	1 616	1 355	1 107	248	261	244	17	63	198
WITH STREETS IN NEED OF REPAIR	483	368	296	72	116	102	13	24	92
NOT BOTHERSOME	202	148	115	33	54	48	5	13	41
BOTHERSOME	278	218	179	38	60	53	8	11	49
WOULD NOT LIKE TO MOVE	181	137	109	28	44	39	5	10	34
WOULD LIKE TO MOVE	97	81	70	10	16	13	3	1	16
NOT REPORTED	-	-	-	-	-	-	-	-	-
NOT REPORTED	3	2	2	-	2	2	-	-	2
NOT REPORTED	10	5	5	-	5	5	-	2	2
NO COMMERCIAL OR NONRESIDENTIAL ACTIVITIES	1 574	1 252	1 011	241	321	296	25	75	246
WITH COMMERCIAL OR NONRESIDENTIAL ACTIVITIES	528	470	392	79	57	52	5	13	44
NOT BOTHERSOME	480	428	357	72	52	46	5	12	40
BOTHERSOME	44	38	31	7	6	6	-	2	4
WOULD NOT LIKE TO MOVE	30	27	21	5	3	3	-	1	2
WOULD LIKE TO MOVE	14	12	10	2	2	2	-	1	2
NOT REPORTED	-	-	-	-	-	-	-	-	-
NOT REPORTED	4	4	4	-	-	-	-	-	-
NOT REPORTED	8	5	5	-	3	3	-	1	2

TABLE D-10. SELECTED NEIGHBORHOOD CHARACTERISTICS: 1979--CONTINUED

(NUMBERS IN THOUSANDS. DATA BASED ON SAMPLE, SEE TEXT. FOR MINIMUM BASE FOR DERIVED FIGURES (PERCENT, MEDIAN, ETC.) AND MEANING OF SYMBOLS, SEE TEXT)

SOUTH	TOTAL	URBAN			RURAL				
		TOTAL	INSIDE SMSA'S	OUTSIDE SMSA'S	TOTAL	NONFARM	FARM	INSIDE SMSA'S	OUTSIDE SMSA'S
NEIGHBORHOOD CONDITIONS--CONTINUED									
RENTER OCCUPIED--CONTINUED									
NO ODORS, SMOKE, OR GAS	1 922	1 563	1 273	290	359	332	28	85	274
WITH ODORS, SMOKE, OR GAS	177	158	128	30	19	17	2	3	16
NOT BOTHERSOME	65	58	52	5	7	6	1	2	5
BOTHERSOME	107	95	71	24	12	10	2	1	11
WOULD NOT LIKE TO MOVE	69	61	42	19	8	8	-	1	7
WOULD LIKE TO MOVE	38	34	29	5	4	2	2	-	4
NOT REPORTED	-	-	-	-	-	-	-	-	-
NOT REPORTED	5	5	5	-	-	-	-	-	-
NOT REPORTED	10	7	7	-	3	3	-	1	2
NO NEIGHBORHOOD CRIME	1 705	1 347	1 055	292	357	327	30	77	280
WITH NEIGHBORHOOD CRIME	393	372	346	26	21	21	-	11	10
NOT BOTHERSOME	137	133	124	9	5	5	-	3	2
BOTHERSOME	253	238	220	17	15	15	-	6	9
WOULD NOT LIKE TO MOVE	116	110	101	9	6	6	-	1	5
WOULD LIKE TO MOVE	137	128	119	9	9	9	-	5	4
NOT REPORTED	-	-	-	-	-	-	-	-	-
NOT REPORTED	3	2	2	-	2	2	-	2	-
NOT REPORTED	12	8	7	2	3	3	-	1	2
NO TRASH, LITTER, OR JUNK	1 568	1 249	995	254	319	295	25	73	246
WITH TRASH, LITTER, OR JUNK	533	474	408	66	59	54	5	14	45
NOT BOTHERSOME	172	141	111	30	32	28	3	9	23
BOTHERSOME	357	331	295	37	26	24	2	6	20
WOULD NOT LIKE TO MOVE	201	186	166	19	15	15	-	3	12
WOULD LIKE TO MOVE	156	146	128	17	10	8	2	2	8
NOT REPORTED	1	-	-	-	1	1	-	-	1
NOT REPORTED	3	2	2	-	2	2	-	-	2
NOT REPORTED	8	5	5	-	3	3	-	2	2
NO BOARDED-UP OR ABANDONED STRUCTURES	1 775	1 440	1 155	285	335	310	26	78	257
WITH BOARDED-UP OR ABANDONED STRUCTURES	327	283	248	35	44	40	5	10	34
NOT BOTHERSOME	191	158	132	26	33	30	3	9	24
BOTHERSOME	114	104	95	9	10	9	2	1	9
WOULD NOT LIKE TO MOVE	67	60	53	7	7	6	1	1	6
WOULD LIKE TO MOVE	47	44	42	2	3	2	1	-	3
NOT REPORTED	-	-	-	-	-	-	-	-	-
NOT REPORTED	22	21	21	-	1	1	-	-	1
NOT REPORTED	7	5	5	-	2	2	-	1	2
NEIGHBORHOOD CONDITIONS AND WISH TO MOVE[1]									
OWNER OCCUPIED	2 144	1 362	1 051	311	782	751	31	165	617
NO NEIGHBORHOOD CONDITIONS	689	462	372	90	227	218	9	42	185
WITH NEIGHBORHOOD CONDITIONS	1 449	895	674	221	554	532	22	122	432
NOT BOTHERSOME	569	335	238	98	234	222	12	50	184
BOTHERSOME	873	555	431	124	318	308	10	72	246
WOULD NOT LIKE TO MOVE	693	432	335	97	262	254	8	55	207
WOULD LIKE TO MOVE	175	119	95	24	56	54	2	17	39
NOT REPORTED	5	5	2	3	-	-	-	-	-
NOT REPORTED	7	5	5	-	2	2	-	1	1
NOT REPORTED	6	5	5	-	1	1	-	1	-
RENTER OCCUPIED	2 110	1 728	1 408	320	382	351	30	89	293
NO NEIGHBORHOOD CONDITIONS	626	482	363	119	144	136	8	33	111
WITH NEIGHBORHOOD CONDITIONS	1 476	1 241	1 040	201	235	213	22	56	180
NOT BOTHERSOME	643	520	431	89	123	112	12	28	95
BOTHERSOME	826	718	606	112	108	97	11	25	83
WOULD NOT LIKE TO MOVE	488	420	352	68	68	62	6	13	55
WOULD LIKE TO MOVE	336	296	253	44	39	35	5	12	27
NOT REPORTED	2	2	2	-	1	1	-	-	1
NOT REPORTED	7	3	3	-	4	4	-	2	2
NOT REPORTED	7	5	5	-	2	2	-	1	2
NEIGHBORHOOD SERVICES									
OWNER OCCUPIED	2 144	1 362	1 051	311	782	751	31	165	617
POLICE PROTECTION:									
SATISFACTORY POLICE PROTECTION	1 706	1 114	837	278	591	572	19	119	472
UNSATISFACTORY POLICE PROTECTION	299	168	141	27	131	123	8	30	101
WOULD NOT LIKE TO MOVE	234	129	107	22	106	98	8	23	83
WOULD LIKE TO MOVE	45	29	26	4	16	15	1	6	9
NOT REPORTED	20	10	8	2	10	10	-	1	9
DON'T KNOW	134	75	68	7	59	55	4	15	44
NOT REPORTED	5	5	5	-	-	-	-	-	-
OUTDOOR RECREATION FACILITIES:									
SATISFACTORY OUTDOOR RECREATION FACILITIES	1 008	816	655	161	192	186	6	49	144
UNSATISFACTORY OUTDOOR RECREATION FACILITIES	1 045	480	348	131	565	540	25	109	456
WOULD NOT LIKE TO MOVE	953	438	315	123	515	491	24	95	420
WOULD LIKE TO MOVE	48	22	21	2	26	25	1	6	20
NOT REPORTED	44	20	13	7	24	24	1	8	16
DON'T KNOW	86	62	43	19	24	24	-	7	18
NOT REPORTED	5	5	5	-	-	-	-	-	-
HOSPITALS OR HEALTH CLINICS:									
SATISFACTORY HOSPITALS OR HEALTH CLINICS	1 591	1 082	819	263	509	488	21	83	425
UNSATISFACTORY HOSPITALS OR HEALTH CLINICS	503	243	204	39	260	251	9	77	184
WOULD NOT LIKE TO MOVE	427	208	172	35	220	213	7	62	158
WOULD LIKE TO MOVE	39	15	13	2	25	23	1	7	18
NOT REPORTED	37	21	19	2	16	15	1	8	8
DON'T KNOW	45	32	22	10	13	12	1	5	8
NOT REPORTED	5	5	5	-	-	-	-	-	-

[1]WISH TO MOVE ONLY RELATES TO RESPONDENT'S OPINION OF SPECIFIC NEIGHBORHOOD CONDITIONS.

TABLE D-10. SELECTED NEIGHBORHOOD CHARACTERISTICS: 1979--CONTINUED

(NUMBERS IN THOUSANDS. DATA BASED ON SAMPLE, SEE TEXT. FOR MINIMUM BASE FOR DERIVED FIGURES (PERCENT, MEDIAN, ETC.) AND MEANING OF SYMBOLS, SEE TEXT)

SOUTH	TOTAL	URBAN			RURAL				
		TOTAL	INSIDE SMSA'S	OUTSIDE SMSA'S	TOTAL	NONFARM	FARM	INSIDE SMSA'S	OUTSIDE SMSA'S
NEIGHBORHOOD SERVICES--CONTINUED									
OWNER OCCUPIED--CONTINUED									
PUBLIC TRANSPORTATION:									
NO PUBLIC TRANSPORTATION IN AREA	1 029	381	166	214	648	621	27	127	521
PUBLIC TRANSPORTATION IN AREA	1 109	977	879	97	133	129	4	37	96
SATISFACTION:									
SATISFACTORY	873	768	692	75	105	101	4	26	78
UNSATISFACTORY	103	91	82	9	12	12	-	5	7
DON'T KNOW	129	116	103	12	14	14	-	4	9
NOT REPORTED	4	2	2	-	2	2	-	1	1
USAGE:									
USED BY A HOUSEHOLD MEMBER AT LEAST ONCE A WEEK	352	328	309	18	24	23	1	9	15
NOT USED BY A HOUSEHOLD MEMBER AT LEAST ONCE A WEEK	752	647	568	79	105	102	2	26	79
NOT REPORTED	5	2	2	-	4	3	1	1	2
NOT REPORTED	6	5	5	-	1	1	-	1	1
NEIGHBORHOOD SHOPPING:									
UNSATISFACTORY NEIGHBORHOOD SHOPPING	454	209	158	51	245	233	12	59	186
SATISFACTORY NEIGHBORHOOD SHOPPING	1 682	1 146	887	259	536	517	19	106	430
GROCERY OR DRUG STORE WITHIN 1 MILE	1 293	980	775	205	313	308	5	70	244
NO GROCERY OR DRUG STORE WITHIN 1 MILE	368	153	108	46	215	202	13	35	179
NOT REPORTED	22	13	5	8	8	8	1	1	8
DON'T KNOW	2	2	-	2	-	-	-	-	-
NOT REPORTED	6	5	5	-	1	1	-	-	1
ELEMENTARY SCHOOL:									
NO HOUSEHOLD MEMBERS AGE 5 THROUGH 13	1 402	914	693	221	487	460	28	95	392
WITH HOUSEHOLD MEMBERS AGE 5 THROUGH 13[1]	742	448	358	90	295	291	4	69	225
1 OR MORE CHILDREN IN PUBLIC ELEMENTARY SCHOOL	679	403	316	87	276	272	4	61	215
SATISFIED WITH PUBLIC ELEMENTARY SCHOOL	647	380	301	78	267	264	4	58	209
UNSATISFIED WITH PUBLIC ELEMENTARY SCHOOL	24	17	10	7	7	7	-	1	6
DON'T KNOW	5	3	3	-	1	1	-	1	-
NOT REPORTED	3	3	2	2	-	-	-	-	-
1 OR MORE CHILDREN IN PRIVATE ELEMENTARY SCHOOL	32	29	27	2	4	4	-	2	2
1 OR MORE CHILDREN IN OTHER SCHOOL OR NO SCHOOL	22	11	10	2	10	10	-	4	6
NOT REPORTED	15	9	9	-	5	5	-	1	4
SATISFACTORY PUBLIC ELEMENTARY SCHOOL	1 774	1 102	849	254	672	653	19	138	534
UNSATISFACTORY PUBLIC ELEMENTARY SCHOOL	88	59	46	14	29	26	2	8	21
DON'T KNOW	274	192	150	42	82	72	10	19	63
NOT REPORTED	8	8	6	2	-	-	-	-	-
PUBLIC ELEMENTARY SCHOOL WITHIN 1 MILE	1 198	958	778	180	240	238	2	58	183
NO PUBLIC ELEMENTARY SCHOOL WITHIN 1 MILE	901	370	247	123	531	502	28	105	426
NOT REPORTED	45	33	25	8	11	11	1	2	9
RENTER OCCUPIED	2 110	1 728	1 408	320	382	351	30	89	293
POLICE PROTECTION:									
SATISFACTORY POLICE PROTECTION	1 659	1 367	1 111	256	292	272	20	68	224
UNSATISFACTORY POLICE PROTECTION	254	197	168	30	56	52	5	12	45
WOULD NOT LIKE TO MOVE	162	119	98	21	43	39	4	9	34
WOULD LIKE TO MOVE	79	68	60	9	10	9	1	3	7
NOT REPORTED	13	10	10	-	3	3	-	-	3
DON'T KNOW	188	159	124	34	30	24	5	9	21
NOT REPORTED	8	5	5	-	3	3	-	1	2
OUTDOOR RECREATION FACILITIES:									
SATISFACTORY OUTDOOR RECREATION FACILITIES	1 177	1 073	880	193	105	102	2	41	64
UNSATISFACTORY OUTDOOR RECREATION FACILITIES	825	569	454	115	256	228	28	44	212
WOULD NOT LIKE TO MOVE	642	425	335	90	217	190	26	34	183
WOULD LIKE TO MOVE	130	108	89	19	22	20	2	6	16
NOT REPORTED	53	36	31	5	17	17	-	4	13
DON'T KNOW	100	81	69	12	19	19	-	3	16
NOT REPORTED	7	5	5	-	2	2	-	1	2
HOSPITALS OR HEALTH CLINICS:									
SATISFACTORY HOSPITALS OR HEALTH CLINICS	1 639	1 385	1 128	257	254	236	18	60	194
UNSATISFACTORY HOSPITALS OR HEALTH CLINICS	368	251	205	45	117	105	12	28	89
WOULD NOT LIKE TO MOVE	280	196	166	30	84	76	8	20	64
WOULD LIKE TO MOVE	50	29	17	12	21	18	3	3	18
NOT REPORTED	37	26	22	4	12	11	1	5	7
DON'T KNOW	96	87	70	17	9	8	1	1	8
NOT REPORTED	7	5	5	-	2	2	-	1	2
PUBLIC TRANSPORTATION:									
NO PUBLIC TRANSPORTATION IN AREA	675	381	149	232	294	269	25	54	239
PUBLIC TRANSPORTATION IN AREA	1 427	1 340	1 254	86	87	82	5	34	53
SATISFACTION:									
SATISFACTORY	1 140	1 076	999	77	63	59	4	26	38
UNSATISFACTORY	143	140	140	-	3	3	-	2	2
DON'T KNOW	139	120	111	9	19	17	2	7	12
NOT REPORTED	6	3	3	-	2	2	-	-	2
USAGE:									
USED BY A HOUSEHOLD MEMBER AT LEAST ONCE A WEEK	654	643	622	21	10	10	-	7	3
NOT USED BY A HOUSEHOLD MEMBER AT LEAST ONCE A WEEK	771	697	632	65	75	69	5	27	48
NOT REPORTED	2	-	-	-	2	2	-	-	2
NOT REPORTED	7	7	5	2	1	1	-	1	-
NEIGHBORHOOD SHOPPING:									
UNSATISFACTORY NEIGHBORHOOD SHOPPING	319	215	166	49	104	87	16	20	84
SATISFACTORY NEIGHBORHOOD SHOPPING	1 774	1 498	1 229	268	276	263	14	69	208
GROCERY OR DRUG STORE WITHIN 1 MILE	1 489	1 316	1 092	223	174	168	6	45	129
NO GROCERY OR DRUG STORE WITHIN 1 MILE	257	160	120	40	96	88	8	24	73
NOT REPORTED	28	22	17	5	6	6	-	-	6
DON'T KNOW	11	10	8	2	1	1	-	-	1
NOT REPORTED	6	5	5	-	1	1	-	1	-

[1]FIGURES WILL NOT ADD TO TOTAL BECAUSE MORE THAN 1 TYPE OF SCHOOL REPORTED FOR SAME HOUSEHOLD.

TABLE D-10. SELECTED NEIGHBORHOOD CHARACTERISTICS: 1979--CONTINUED

(NUMBERS IN THOUSANDS. DATA BASED ON SAMPLE, SEE TEXT. FOR MINIMUM BASE FOR DERIVED FIGURES (PERCENT, MEDIAN, ETC.) AND MEANING OF SYMBOLS, SEE TEXT)

SOUTH	TOTAL	URBAN			RURAL				
		TOTAL	INSIDE SMSA'S	OUTSIDE SMSA'S	TOTAL	NONFARM	FARM	INSIDE SMSA'S	OUTSIDE SMSA'S
NEIGHBORHOOD SERVICES--CONTINUED									
RENTER OCCUPIED--CONTINUED									
ELEMENTARY SCHOOL:									
NO HOUSEHOLD MEMBERS AGE 5 THROUGH 13	1 390	1 158	944	214	232	214	18	47	185
WITH HOUSEHOLD MEMBERS AGE 5 THROUGH 13[1]	720	570	465	106	150	137	12	42	108
1 OR MORE CHILDREN IN PUBLIC ELEMENTARY SCHOOL	662	526	422	104	136	125	11	38	98
SATISFIED WITH PUBLIC ELEMENTARY SCHOOL	639	505	403	102	134	122	11	38	96
UNSATISFIED WITH PUBLIC ELEMENTARY SCHOOL	13	12	12	-	2	2	-	-	2
DON'T KNOW	7	7	5	2	-	-	-	-	-
NOT REPORTED	2	2	2	-	1	1	-	-	1
1 OR MORE CHILDREN IN PRIVATE ELEMENTARY SCHOOL	15	13	13	-	2	2	-	-	2
1 OR MORE CHILDREN IN OTHER SCHOOL OR NO SCHOOL	34	28	23	5	6	5	1	2	5
NOT REPORTED	16	10	10	-	6	6	-	2	3
SATISFACTORY PUBLIC ELEMENTARY SCHOOL	1 623	1 312	1 044	268	311	284	27	69	242
UNSATISFACTORY PUBLIC ELEMENTARY SCHOOL	46	35	30	5	11	10	1	3	8
DON'T KNOW	432	374	327	47	58	56	2	16	42
NOT REPORTED	8	7	7	-	2	2	-	1	1
PUBLIC ELEMENTARY SCHOOL WITHIN 1 MILE	1 416	1 283	1 071	211	133	126	7	40	92
NO PUBLIC ELEMENTARY SCHOOL WITHIN 1 MILE	596	357	262	94	239	215	23	46	192
NOT REPORTED	98	88	74	14	10	10	-	2	8
SELECTED NEIGHBORHOOD SERVICES AND WISH TO MOVE[2]									
OWNER OCCUPIED	2 144	1 362	1 051	311	782	751	31	165	617
SATISFACTORY NEIGHBORHOOD SERVICES	667	555	431	124	112	106	6	25	87
UNSATISFACTORY NEIGHBORHOOD SERVICES	1 468	799	611	187	669	644	25	139	531
WOULD NOT LIKE TO MOVE	711	356	260	96	355	335	20	66	289
WOULD LIKE TO MOVE	720	422	334	88	298	293	4	66	232
NOT REPORTED	38	21	18	4	17	16	1	7	10
DON'T KNOW OR NOT REPORTED	9	8	8	-	1	1	-	1	-
RENTER OCCUPIED	2 110	1 728	1 408	320	382	351	30	89	293
SATISFACTORY NEIGHBORHOOD SERVICES	766	702	585	117	65	64	1	21	44
UNSATISFACTORY NEIGHBORHOOD SERVICES	1 311	999	808	191	312	283	29	67	245
WOULD NOT LIKE TO MOVE	527	382	310	72	145	130	15	22	123
WOULD LIKE TO MOVE	730	575	459	116	156	141	15	41	115
NOT REPORTED	54	42	39	4	12	12	-	5	7
DON'T KNOW OR NOT REPORTED	32	27	15	12	5	5	-	1	4
OVERALL OPINION OF NEIGHBORHOOD									
OWNER OCCUPIED	2 144	1 362	1 051	311	782	751	31	165	617
EXCELLENT	464	314	255	59	150	144	6	40	110
GOOD	1 100	681	521	160	419	402	18	81	339
FAIR	511	324	238	86	187	179	8	39	148
POOR	64	38	32	7	25	25	-	5	20
NOT REPORTED	6	5	5	-	1	1	-	-	1
RENTER OCCUPIED	2 110	1 728	1 408	320	382	351	30	89	293
EXCELLENT	292	240	183	57	51	51	1	15	36
GOOD	981	784	626	158	198	179	19	43	155
FAIR	707	596	502	94	111	101	9	28	83
POOR	120	101	92	9	20	18	2	2	17
NOT REPORTED	9	7	5	2	2	2	-	1	2

[1]FIGURES WILL NOT ADD TO TOTAL BECAUSE MORE THAN 1 TYPE OF SCHOOL REPORTED FOR SAME HOUSEHOLD.
[2]SATISFACTION AND WISH TO MOVE ONLY RELATES TO RESPONDENT'S OPINION OF POLICE PROTECTION, OUTDOOR RECREATION FACILITIES, AND HOSPITALS OR HEALTH CLINICS.

TABLE E-1. GENERAL CHARACTERISTICS OF THE HOUSING INVENTORY: 1979 AND 1970

(NUMBERS IN THOUSANDS. DATA BASED ON SAMPLE, SEE TEXT. FOR MINIMUM BASE FOR DERIVED FIGURES (PERCENT, MEDIAN, ETC.) AND MEANING OF SYMBOLS, SEE TEXT)

WEST	TOTAL		URBAN				RURAL							
			TOTAL		INSIDE SMSA'S	OUTSIDE SMSA'S	TOTAL		NONFARM		FARM		INSIDE SMSA'S	OUTSIDE SMSA'S
	1979	1970	1979	1970	1979	1979	1979	1970	1979	1970	1979	1970	1979	1979
POPULATION IN HOUSING UNITS	40 862	NA	31 981	NA	28 453	3 527	8 881	NA	8 046	NA	835	NA	3 628	5 253
ALL HOUSING UNITS	16 656	12 029	13 007	9 916	11 551	1 455	3 649	2 114	3 378	1 887	271	227	1 429	2 220
VACANT--SEASONAL AND MIGRATORY	207	87	19	7	15	4	188	80	188	80	NA	NA	41	147
TENURE, RACE, AND VACANCY STATUS														
ALL YEAR-ROUND HOUSING UNITS	16 448	11 942	12 987	9 908	11 536	1 451	3 461	2 034	3 190	1 807	271	227	1 388	2 073
OCCUPIED UNITS	15 299	11 169	12 241	9 417	10 903	1 338	3 058	1 752	2 788	1 525	271	227	1 219	1 839
OWNER OCCUPIED	9 253	6 590	6 983	5 352	6 195	788	2 270	1 239	2 058	1 056	212	182	931	1 339
PERCENT OF ALL OCCUPIED	60.5	59.0	57.0	56.8	56.8	58.9	74.2	70.7	73.8	69.2	78.4	80.2	76.4	72.8
WHITE	8 549	6 174	6 362	4 992	5 586	776	2 187	1 182	1 979	1 007	208	176	888	1 299
BLACK	335	203	319	198	312	7	16	5	16	5	-	-	7	10
RENTER OCCUPIED	6 047	4 579	5 258	4 066	4 707	551	788	513	730	469	58	45	288	501
WHITE	5 125	4 079	4 375	3 604	3 878	497	750	475	695	433	55	42	274	476
BLACK	519	303	509	298	485	25	10	5	10	5	-	-	3	7
VACANT YEAR-ROUND UNITS	1 149	773	746	491	633	113	403	282	403	282	NA	NA	169	234
FOR SALE ONLY	117	93	74	72	62	13	43	22	43	22	NA	NA	27	15
HOMEOWNER VACANCY RATE	1.2	1.4	1.0	1.3	1.0	1.6	1.8	1.7	2.0	2.0	NA	NA	2.8	1.1
FOR RENT	279	322	231	275	203	28	48	47	48	47	NA	NA	21	27
RENTAL VACANCY RATE	4.3	6.6	4.1	6.3	4.1	4.8	5.7	8.4	6.1	9.1	NA	NA	6.7	5.1
RENTED OR SOLD, NOT OCCUPIED	267	55	209	39	192	17	58	16	58	16	NA	NA	31	26
HELD FOR OCCASIONAL USE	223	205	69	52	57	12	154	153	154	153	NA	NA	61	92
OTHER VACANT	263	97	163	54	119	43	100	44	100	44	NA	NA	28	72
COOPERATIVES AND CONDOMINIUMS														
OWNER OCCUPIED	343	NA	299	NA	289	9	44	NA	43	NA	2	NA	35	10
COOPERATIVE OWNERSHIP	59	NA	51	NA	51	-	8	NA	7	NA	2	NA	2	7
CONDOMINIUM OWNERSHIP	284	NA	248	NA	239	9	36	NA	36	NA	-	NA	33	3
VACANT FOR SALE ONLY	29	NA	21	NA	21	-	7	NA	7	NA	-	NA	7	-
COOPERATIVE OWNERSHIP	-	NA	-	NA	-	-	-	NA	-	NA	-	NA	-	-
CONDOMINIUM OWNERSHIP	29	NA	21	NA	21	-	7	NA	7	NA	-	NA	7	-
UNITS IN STRUCTURE														
ALL YEAR-ROUND HOUSING UNITS	16 448	11 942	12 987	9 908	11 536	1 451	3 461	2 034	3 190	1 807	271	227	1 388	2 073
1, DETACHED	10 172	8 079	7 569	6 396	6 571	998	2 604	1 683	2 362	1 469	241	214	1 070	1 534
1, ATTACHED	567	268	470	249	444	27	96	20	94	19	2	1	54	42
2 TO 4	1 912	1 110	1 728	1 040	1 520	208	184	70	182	68	2	2	72	112
5 OR MORE	2 874	2 020	2 786	1 961	2 605	181	88	59	88	59	-	-	57	32
MOBILE HOME OR TRAILER	923	465	435	263	397	38	488	202	464	192	25	10	135	353
OWNER OCCUPIED	9 253	6 590	6 983	5 352	6 195	788	2 270	1 239	2 058	1 056	212	182	931	1 339
1, DETACHED	7 775	5 837	5 979	4 797	5 252	727	1 796	1 041	1 607	868	189	173	773	1 023
1, ATTACHED	226	86	185	80	174	11	42	6	39	5	2	-	23	18
2 TO 4	310	173	279	159	255	24	31	14	30	13	1	1	14	17
5 OR MORE	167	97	158	89	158	-	9	7	9	7	-	-	7	1
MOBILE HOME OR TRAILER	974	397	382	226	357	25	392	171	372	163	20	8	114	278
RENTER OCCUPIED	6 047	4 579	5 258	4 066	4 707	551	788	513	730	469	58	45	288	501
1, DETACHED	1 787	1 765	1 287	1 374	1 074	213	500	390	447	349	53	42	179	321
1, ATTACHED	272	168	246	158	233	13	26	11	26	10	-	-	14	12
2 TO 4	1 422	856	1 309	813	1 149	160	112	43	111	42	2	1	44	68
5 TO 9	743	1 723	712	1 684	651	61	31	39	31	39	-	-	18	13
10 TO 19	603		589		560	29	14		14		-		8	5
20 TO 49	595		588		546	42	7		7		-		1	6
50 OR MORE	477		474		455	20	2		2		-		2	-
MOBILE HOME OR TRAILER	149	67	53	36	40	13	96	31	92	29	4	2	22	75
YEAR STRUCTURE BUILT														
ALL YEAR-ROUND HOUSING UNITS	16 448	11 942	12 987	9 908	11 536	1 451	3 461	2 034	3 190	1 807	271	227	1 388	2 073
APRIL 1970 OR LATER	4 414	NA	2 997	NA	2 716	282	1 417	NA	1 350	NA	67	NA	666	751
1965 TO MARCH 1970	1 936	1 741	1 498	1 367	1 356	142	437	374	419	355	18	20	165	272
1960 TO 1964	1 975	1 978	1 712	1 690	1 591	121	263	288	249	269	14	19	116	146
1950 TO 1959	3 144	3 208	2 762	2 802	2 425	337	382	405	348	368	34	37	134	248
1940 TO 1949	1 689	1 819	1 410	1 530	1 211	199	278	289	239	257	39	32	107	171
1939 OR EARLIER	3 292	3 197	2 608	2 519	2 237	370	684	677	585	557	98	120	199	485
OWNER OCCUPIED	9 253	6 590	6 983	5 352	6 195	788	2 270	1 239	2 058	1 056	212	182	931	1 339
APRIL 1970 OR LATER	2 679	NA	1 614	NA	1 449	165	1 065	NA	1 005	NA	59	NA	498	566
1965 TO MARCH 1970	1 087	960	790	700	723	66	297	260	282	243	15	17	114	183
1960 TO 1964	1 095	1 102	924	908	845	79	172	194	158	178	14	16	78	93
1950 TO 1959	2 015	2 028	1 776	1 776	1 583	193	239	252	213	221	26	31	73	166
1940 TO 1949	906	963	756	809	657	99	151	153	121	128	29	25	65	85
1939 OR EARLIER	1 470	1 538	1 124	1 158	938	185	346	380	278	286	68	94	102	244
RENTER OCCUPIED	6 047	4 579	5 258	4 066	4 707	551	788	513	730	469	58	45	288	501
APRIL 1970 OR LATER	1 334	NA	1 137	NA	1 048	89	197	NA	189	NA	8	NA	80	117
1965 TO MARCH 1970	734	603	638	548	566	72	95	54	92	52	3	2	35	61
1960 TO 1964	784	771	725	714	685	41	59	57	59	54	-	3	27	31
1950 TO 1959	1 006	1 032	904	933	776	128	102	99	94	93	8	6	41	61
1940 TO 1949	673	744	573	650	495	78	100	94	90	87	10	7	35	65
1939 OR EARLIER	1 515	1 430	1 279	1 220	1 137	142	236	209	206	183	30	26	69	166
PLUMBING FACILITIES														
ALL YEAR-ROUND HOUSING UNITS	16 448	11 942	12 987	9 908	11 536	1 451	3 461	2 034	3 190	1 807	271	227	1 388	2 073
WITH ALL PLUMBING FACILITIES	16 230	11 585	12 881	9 724	11 457	1 424	3 349	1 861	3 087	1 647	262	214	1 360	1 989
LACKING SOME OR ALL PLUMBING FACILITIES	218	358	107	185	79	27	112	173	103	160	9	13	28	84
OWNER OCCUPIED	9 253	6 590	6 983	5 352	6 195	788	2 270	1 239	2 058	1 056	212	182	931	1 339
WITH ALL PLUMBING FACILITIES	9 212	6 495	6 973	5 320	6 185	788	2 239	1 175	2 031	1 002	208	173	926	1 313
LACKING SOME OR ALL PLUMBING FACILITIES	41	96	10	32	10	-	31	64	27	54	4	9	6	25
RENTER OCCUPIED	6 047	4 579	5 258	4 066	4 707	551	788	513	730	469	58	45	288	501
WITH ALL PLUMBING FACILITIES	5 935	4 415	5 179	3 941	4 647	532	756	474	702	434	54	41	280	476
LACKING SOME OR ALL PLUMBING FACILITIES	111	164	79	125	60	19	32	39	28	35	5	4	8	24

TABLE E-1. GENERAL CHARACTERISTICS OF THE HOUSING INVENTORY: 1979 AND 1970--CONTINUED

(NUMBERS IN THOUSANDS. DATA BASED ON SAMPLE, SEE TEXT. FOR MINIMUM BASE FOR DERIVED FIGURES (PERCENT, MEDIAN, ETC.) AND MEANING OF SYMBOLS, SEE TEXT)

WEST	TOTAL		URBAN				RURAL							
			TOTAL		INSIDE SMSA'S	OUTSIDE SMSA'S	TOTAL		NONFARM		FARM		INSIDE SMSA'S	OUTSIDE SMSA'S
	1979	1970	1979	1970	1979	1979	1979	1970	1979	1970	1979	1970	1979	1979
COMPLETE BATHROOMS														
ALL YEAR-ROUND HOUSING UNITS	16 448	11 942	12 987	9 908	11 536	1 451	3 461	2 033	3 190	1 806	271	228	1 388	2 073
1	8 831	7 412	7 079	6 092	6 165	914	1 751	1 320	1 608	1 172	143	148	574	1 177
1 AND ONE-HALF	1 705	1 208	1 342	1 040	1 211	131	362	169	337	148	26	21	130	233
2 OR MORE	5 627	2 883	4 406	2 534	4 039	367	1 221	349	1 130	306	91	43	653	568
ALSO USED BY ANOTHER HOUSEHOLD	66		66		45	21	-		-		-		-	-
NONE	220	438	94	242	76	18	126	197	115	181	11	16	31	96
OWNER OCCUPIED	9 253	6 590	6 983	5 352	6 195	788	2 270	1 238	2 058	1 056	212	182	931	1 339
1	3 439	3 207	2 439	2 454	2 069	370	1 000	754	899	639	101	114	316	684
1 AND ONE-HALF	1 181	894	919	764	816	102	263	130	240	111	23	19	89	174
2 OR MORE	4 562	2 368	3 592	2 087	3 282	310	970	281	886	243	84	38	520	450
ALSO USED BY ANOTHER HOUSEHOLD	-		-		-	-	-		-		-		-	-
NONE	70	121	33	47	28	5	37	74	33	63	4	11	6	31
RENTER OCCUPIED	6 047	4 579	5 258	4 066	4 707	551	788	513	730	468	58	45	288	501
1	4 706	3 692	4 150	3 291	3 685	465	556	401	514	367	42	34	195	361
1 AND ONE-HALF	418	266	357	242	335	22	61	25	58	23	3	2	22	39
2 OR MORE	779	414	646	372	607	39	133	42	127	37	6	5	62	71
ALSO USED BY ANOTHER HOUSEHOLD	55		55		41	14	-		-		-		-	-
NONE	88	207	50	161	39	11	37	46	31	42	7	4	8	29
COMPLETE KITCHEN FACILITIES														
ALL YEAR-ROUND HOUSING UNITS	16 448	11 942	12 987	9 908	11 536	1 451	3 461	2 034	3 190	1 807	271	227	1 388	2 073
FOR EXCLUSIVE USE OF HOUSEHOLD	16 135	11 617	12 773	9 718	11 352	1 420	3 363	1 899	3 097	1 680	266	219	1 357	2 006
ALSO USED BY ANOTHER HOUSEHOLD	56	21	53	20	42	12	2	2	2	1	-	-	2	1
NO COMPLETE KITCHEN FACILITIES	257	304	161	171	142	19	96	134	91	126	4	8	29	66
OWNER OCCUPIED	9 253	6 590	6 983	5 352	6 195	788	2 270	1 239	2 058	1 056	212	182	931	1 339
FOR EXCLUSIVE USE OF HOUSEHOLD	9 218	6 539	6 973	5 340	6 185	788	2 245	1 199	2 036	1 022	209	177	929	1 316
ALSO USED BY ANOTHER HOUSEHOLD	-	2	-	1	-	-	-	-	-	-	-	-	-	-
NO COMPLETE KITCHEN FACILITIES	35	50	10	10	10	-	25	40	21	34	4	5	2	23
RENTER OCCUPIED	6 047	4 579	5 258	4 066	4 707	551	788	513	730	469	58	45	288	501
FOR EXCLUSIVE USE OF HOUSEHOLD	5 871	4 424	5 103	3 935	4 566	536	769	488	711	446	58	42	278	491
ALSO USED BY ANOTHER HOUSEHOLD	44	17	42	16	36	7	2	1	2	1	-	-	2	1
NO COMPLETE KITCHEN FACILITIES	131	138	113	114	106	8	17	24	16	22	1	3	8	9
ROOMS														
ALL YEAR-ROUND HOUSING UNITS	16 448	11 942	12 987	9 908	11 536	1 451	3 461	2 034	3 190	1 807	271	227	1 388	2 073
1 ROOM	497	951	447	789	408	39	50	162	47	156	4	6	26	25
2 ROOMS	759		643		585	58	116		114		2		42	74
3 ROOMS	1 950	1 603	1 654	1 380	1 474	180	296	223	287	214	9	10	102	194
4 ROOMS	3 567	2 639	2 819	2 151	2 469	350	747	488	703	451	45	37	244	503
5 ROOMS	3 697	2 907	2 800	2 393	2 492	308	897	514	834	455	64	60	352	545
6 ROOMS	2 924	2 081	2 265	1 744	2 036	229	659	338	592	285	67	53	284	375
7 ROOMS OR MORE	3 054	1 760	2 359	1 452	2 072	287	695	308	614	247	81	61	338	357
MEDIAN	4.9	4.8	4.8	4.8	4.8	4.8	5.1	4.8	5.0	4.7	5.7	5.5	5.3	4.9
OWNER OCCUPIED	9 253	6 590	6 983	5 352	6 195	788	2 270	1 239	2 058	1 056	212	182	931	1 339
1 ROOM	36	116	25	65	23	2	11	51	10	48	1	4	2	9
2 ROOMS	102		65		50	14	37		36		1		13	24
3 ROOMS	311	295	189	202	181	8	122	92	117	86	4	7	38	84
4 ROOMS	1 272	1 032	872	769	752	120	400	262	369	235	31	27	125	276
5 ROOMS	2 519	1 957	1 885	1 618	1 675	210	634	339	584	291	51	48	253	381
6 ROOMS	2 342	1 662	1 848	1 414	1 660	188	493	248	438	204	55	44	212	281
7 ROOMS OR MORE	2 671	1 529	2 099	1 283	1 854	245	572	246	503	194	69	52	288	284
MEDIAN	5.7	5.4	5.7	5.5	5.8	5.7	5.4	5.1	5.3	5.0	5.8	5.6	5.7	5.2
RENTER OCCUPIED	6 047	4 579	5 258	4 066	4 707	551	788	513	730	469	58	45	288	501
1 ROOM	378	697	359	641	333	26	19	55	17	52	2	3	13	6
2 ROOMS	567		513		474	39	54		53		2		19	35
3 ROOMS	1 432	1 141	1 319	1 064	1 175	144	113	77	109	74	5	3	43	70
4 ROOMS	2 000	1 402	1 751	1 252	1 546	205	250	150	236	140	14	10	85	165
5 ROOMS	971	810	795	687	717	79	175	123	162	111	13	12	60	115
6 ROOMS	432	349	336	285	305	31	96	65	85	56	11	8	35	61
7 ROOMS OR MORE	265	180	185	136	158	27	81	44	69	35	12	9	33	48
MEDIAN	3.8	3.8	3.8	3.8	3.7	3.8	4.3	4.3	4.3	4.3	5.0	5.0	4.3	4.3
BEDROOMS														
ALL YEAR-ROUND HOUSING UNITS	16 448	11 946	12 987	9 924	11 536	1 451	3 461	2 022	3 190	1 797	271	225	1 388	2 073
NONE	677	487	616	420	562	53	61	67	58	64	4	3	31	30
1	2 644	2 259	2 273	1 957	2 038	235	371	302	361	289	11	13	131	240
2	5 454	4 026	4 266	3 299	3 781	485	1 189	728	1 109	664	80	64	407	781
3	5 475	3 774	4 121	3 108	3 642	479	1 355	667	1 231	573	124	93	572	782
4 OR MORE	2 198	1 399	1 713	1 141	1 513	199	485	258	432	207	53	51	246	240
OWNER OCCUPIED	9 253	6 590	6 983	5 363	6 195	788	2 270	1 227	2 058	1 046	212	181	931	1 339
NONE	44	459	29	322	27	2	15	137	14	127	1	11	4	11
1	484		336		300	36	148		143		5		46	102
2	2 579	2 012	1 880	1 595	1 672	208	699	417	644	367	55	50	248	451
3	4 276	2 942	3 260	2 464	2 889	371	1 016	478	907	401	109	77	430	587
4 OR MORE	1 870	1 177	1 479	982	1 308	171	391	195	349	152	42	43	203	187
RENTER OCCUPIED	6 047	4 582	5 258	4 070	4 707	551	788	511	730	467	58	44	288	501
NONE	534	374	509	353	470	39	24	21	22	20	2	1	17	8
1	1 892	1 598	1 740	1 493	1 573	168	151	105	146	100	5	4	59	92
2	2 446	1 741	2 111	1 537	1 873	238	335	204	311	189	25	15	102	233
3	929	701	723	563	635	88	206	138	191	122	15	16	79	127
4 OR MORE	247	168	175	124	157	18	71	44	60	36	11	8	31	40

TABLE E-1. GENERAL CHARACTERISTICS OF THE HOUSING INVENTORY: 1979 AND 1970--CONTINUED

(NUMBERS IN THOUSANDS. DATA BASED ON SAMPLE. SEE TEXT. FOR MINIMUM BASE FOR DERIVED FIGURES (PERCENT, MEDIAN, ETC.) AND MEANING OF SYMBOLS, SEE TEXT)

WEST	TOTAL		URBAN				RURAL							
			TOTAL		INSIDE SMSA'S	OUTSIDE SMSA'S	TOTAL		NONFARM		FARM		INSIDE SMSA'S	OUTSIDE SMSA'S
	1979	1970	1979	1970	1979	1979	1979	1970	1979	1970	1979	1970	1979	1979
HEATING EQUIPMENT														
ALL YEAR-ROUND HOUSING UNITS	16 448	11 942	12 987	9 908	11 536	1 451	3 461	2 034	3 190	1 807	271	227	1 388	2 073
WARM-AIR FURNACE	8 116	4 789	6 497	4 134	5 851	647	1 619	655	1 498	574	121	81	734	885
HEAT PUMP	232		149		127	22	83		76		7		35	47
STEAM OR HOT WATER	657	610	537	548	431	107	119	62	109	56	11	6	23	97
BUILT-IN ELECTRIC UNITS	2 023	1 088	1 436	823	1 191	245	587	265	547	238	40	28	192	395
FLOOR, WALL, OR PIPELESS FURNACE	3 546	2 605	3 263	2 385	3 032	231	283	220	270	197	13	24	155	128
ROOM HEATERS WITH FLUE	787	1 717	518	1 301	403	115	269	416	241	369	28	47	75	194
ROOM HEATERS WITHOUT FLUE	151	345	96	265	71	25	55	80	53	72	2	8	16	40
FIREPLACES, STOVES, OR PORTABLE HEATERS	535	505	164	224	120	44	372	281	322	250	49	31	116	256
NONE	401	283	328	229	311	16	74	54	74	52	-	2	43	30
OWNER OCCUPIED	9 253	6 590	6 983	5 352	6 195	788	2 270	1 239	2 058	1 056	212	182	931	1 339
WARM-AIR FURNACE	5 883	3 510	4 667	3 015	4 220	447	1 216	495	1 116	426	100	70	566	650
HEAT PUMP	190		121		100	21	69		62		7		32	37
STEAM OR HOT WATER	232	180	142	141	106	37	90	39	81	34	9	6	19	71
BUILT-IN ELECTRIC UNITS	731	447	375	274	274	101	357	173	323	149	34	24	115	241
FLOOR, WALL, OR PIPELESS FURNACE	1 417	1 320	1 281	1 195	1 188	93	136	125	126	107	9	18	70	66
ROOM HEATERS WITH FLUE	287	690	156	474	107	49	131	216	112	182	19	34	36	95
ROOM HEATERS WITHOUT FLUE	52	115	29	75	22	7	23	39	23	34	-	5	10	14
FIREPLACES, STOVES, OR PORTABLE HEATERS	299	228	77	93	48	29	221	134	187	110	34	25	60	161
NONE	162	101	135	84	130	5	27	17	27	16	-	1	24	3
RENTER OCCUPIED	6 047	4 579	5 258	4 066	4 707	551	788	513	730	469	58	45	288	501
WARM-AIR FURNACE	1 794	1 076	1 532	964	1 376	156	262	112	242	101	21	11	94	168
HEAT PUMP	25		20		20	-	5		5		-		1	4
STEAM OR HOT WATER	364	385	344	367	288	56	19	18	18	17	1	1	4	15
BUILT-IN ELECTRIC UNITS	1 118	541	963	484	834	129	155	57	148	53	7	4	42	113
FLOOR, WALL, OR PIPELESS FURNACE	1 903	1 147	1 792	1 076	1 671	121	111	70	107	65	4	6	66	45
ROOM HEATERS WITH FLUE	418	892	318	754	268	50	100	138	92	125	8	14	31	69
ROOM HEATERS WITHOUT FLUE	79	203	57	173	39	18	22	29	20	27	2	2	5	17
FIREPLACES, STOVES, OR PORTABLE HEATERS	169	186	73	118	61	12	95	68	80	62	15	7	33	62
NONE	178	150	159	129	150	9	19	21	19	20	-	1	11	7
ALL OCCUPIED HOUSING UNITS	15 299	11 169	12 241	9 417	10 903	1 338	3 058	1 752	2 788	1 525	271	227	1 219	1 839
HOUSE HEATING FUEL														
UTILITY GAS	10 283	7 939	9 094	7 386	8 260	834	1 189	553	1 139	521	50	32	607	582
BOTTLED, TANK, OR LP GAS	448	426	83	119	60	23	365	307	311	249	53	58	118	247
FUEL OIL	736	984	500	626	413	87	235	358	187	296	48	62	62	174
KEROSENE, ETC.	1		-		-	-	1		1		-		-	1
ELECTRICITY	3 197	1 312	2 177	997	1 824	353	1 020	315	938	277	82	38	343	677
COAL OR COKE	19	81	5	35	-	5	14	47	11	33	4	14	2	12
WOOD	245	140	58	24	37	21	187	116	154	99	33	17	53	134
OTHER FUEL	32	40	30	34	29	2	2	5	1	4	1	1	-	2
NONE	340	249	294	212	280	14	46	37	46	35	-	2	35	10
WATER HEATING FUEL[1]														
UTILITY GAS	10 149	NA	9 134	NA	8 383	751	1 015	NA	986	NA	29	NA	565	450
BOTTLED, TANK, OR LP GAS	397	NA	67	NA	47	20	331	NA	290	NA	41	NA	116	215
FUEL OIL, KEROSENE, ETC.	44	NA	35	NA	27	8	9	NA	8	NA	1	NA	2	7
ELECTRICITY	4 593	NA	2 940	NA	2 393	547	1 653	NA	1 456	NA	197	NA	523	1 131
COAL OR COKE	5	NA	5	NA	2	3	-	NA	-	NA	-	NA	-	-
WOOD	5	NA	-	NA	-	-	5	NA	4	NA	1	NA	2	2
OTHER FUEL	60	NA	49	NA	42	6	11	NA	10	NA	1	NA	6	5
NONE	7	NA	5	NA	5	-	2	NA	2	NA	-	NA	1	2
COOKING FUEL														
UTILITY GAS	6 259	5 482	5 623	5 146	5 252	371	636	336	614	320	22	16	346	290
BOTTLED, TANK, OR LP GAS	403	405	61	116	48	13	342	290	307	250	35	40	105	236
ELECTRICITY	8 540	5 135	6 487	4 092	5 539	948	2 053	1 043	1 845	883	208	160	763	1 290
FUEL OIL, KEROSENE, ETC.	6	23	3	11	3	-	2	13	2	12	-	1	1	1
COAL OR COKE	4	10	3	3	2	2	1	6	1	5	-	1	-	1
WOOD	24	53	3	9	2	2	21	44	16	38	5	7	3	18
OTHER FUEL	8	6	6	4	6	-	2	2	2	2	-	-	-	2
NONE	56	58	54	53	51	3	2	5	2	5	-	-	1	1
AIR CONDITIONING														
ROOM UNIT(S)	2 192	1 541	1 833	1 337	1 672	161	359	203	314	175	45	28	102	258
CENTRAL SYSTEM	3 019	1 097	2 396	947	2 163	233	623	150	572	133	52	18	314	309
NONE	10 088	8 531	8 012	7 133	7 067	945	2 075	1 399	1 902	1 217	174	181	803	1 273
TELEPHONE AVAILABLE														
YES	14 002	9 899	11 250	8 456	10 061	1 190	2 752	1 443	2 497	1 242	255	201	1 141	1 611
NO	1 297	1 270	991	961	842	149	306	309	291	283	16	26	78	228
PERSONS														
OWNER OCCUPIED	9 253	6 590	6 983	5 352	6 195	788	2 270	1 239	2 058	1 056	212	182	931	1 339
1 PERSON	1 506	788	1 168	631	1 046	122	338	157	318	141	20	16	119	219
2 PERSONS	3 173	2 025	2 409	1 609	2 133	276	764	417	686	353	78	64	295	469
3 PERSONS	1 580	1 087	1 183	902	1 051	132	397	185	360	155	36	30	178	219
4 PERSONS	1 649	1 156	1 214	968	1 075	139	435	188	394	162	41	27	189	247
5 PERSONS	799	772	611	637	533	78	188	136	169	115	19	21	93	95
6 PERSONS	360	415	267	336	231	35	94	80	83	67	11	12	34	60
7 PERSONS OR MORE	186	346	132	270	125	6	54	76	47	64	7	12	24	30
MEDIAN	2.5	2.9	2.5	3.0	2.5	2.5	2.6	2.7	2.6	2.7	2.7	2.9	2.8	2.5
RENTER OCCUPIED	6 047	4 579	5 258	4 066	4 707	551	788	513	730	469	58	45	288	501
1 PERSON	2 199	1 407	1 989	1 311	1 764	225	210	96	197	91	12	5	72	137
2 PERSONS	1 809	1 321	1 601	1 196	1 458	143	208	125	194	115	14	10	79	128
3 PERSONS	910	718	772	634	701	70	138	84	129	77	10	7	53	85
4 PERSONS	590	524	475	443	413	62	114	81	101	73	14	8	41	73
5 PERSONS	287	295	216	240	187	30	71	55	67	49	4	6	26	45
6 PERSONS	148	158	118	124	102	16	30	34	27	30	3	4	11	19
7 PERSONS OR MORE	105	157	87	118	82	5	18	38	16	34	2	5	5	13
MEDIAN	1.9	2.2	1.9	2.1	1.9	1.8	2.4	2.9	2.4	2.9	2.8	3.6	2.4	2.4

[1]LIMITED TO HOUSING UNITS WITH HOT PIPED WATER.

TABLE E-1. GENERAL CHARACTERISTICS OF THE HOUSING INVENTORY: 1979 AND 1970--CONTINUED

(NUMBERS IN THOUSANDS. DATA BASED ON SAMPLE, SEE TEXT. FOR MINIMUM BASE FOR DERIVED FIGURES (PERCENT, MEDIAN, ETC.) AND MEANING OF SYMBOLS, SEE TEXT)

WEST	TOTAL		URBAN				RURAL							
			TOTAL		INSIDE SMSA'S	OUTSIDE SMSA'S	TOTAL		NONFARM		FARM		INSIDE SMSA'S	OUTSIDE SMSA'S
	1979	1970	1979	1970	1979	1979	1979	1970	1979	1970	1979	1970	1979	1979
ALL OCCUPIED HOUSING UNITS--CON.														
PERSONS PER ROOM														
OWNER OCCUPIED	9 253	6 590	6 983	5 352	6 195	788	2 270	1 239	2 058	1 056	212	182	931	1 339
0.50 OR LESS	5 907	6 142	4 576	5 025	4 053	523	1 332	1 117	1 206	950	126	167	541	790
0.51 TO 1.00	3 056		2 219		1 969	250	837		763		74		355	482
1.01 TO 1.50	221	343	145	261	132	13	75	82	66	70	9	11	27	49
1.51 OR MORE	69	106	43	66	42	2	26	40	23	36	3	4	8	18
RENTER OCCUPIED	6 047	4 579	5 258	4 066	4 707	551	788	513	730	469	58	45	288	501
0.50 OR LESS	3 284	4 126	2 879	3 700	2 554	324	405	426	375	390	29	37	139	266
0.51 TO 1.00	2 333		2 034		1 845	189	299		276		22		119	179
1.01 TO 1.50	289	304	234	249	212	22	55	55	50	50	4	5	18	36
1.51 OR MORE	141	148	111	117	95	16	30	32	28	29	2	3	11	19
WITH ALL PLUMBING FACILITIES	15 147	10 910	12 152	9 261	10 832	1 319	2 995	1 649	2 733	1 435	262	214	1 206	1 789
OWNER OCCUPIED	9 212	6 495	6 973	5 320	6 185	788	2 239	1 175	2 031	1 002	208	173	926	1 313
0.50 OR LESS	5 882	6 075	4 566	4 998	4 043	523	1 316	1 077	1 192	918	125	160	538	778
0.51 TO 1.00	3 046		2 219		1 969	250	827		755		72		353	474
1.01 TO 1.50	218	335	145	259	132	13	72	76	64	65	8	11	27	46
1.51 OR MORE	66	85	43	63	42	2	23	22	21	19	2	2	7	15
RENTER OCCUPIED	5 935	4 415	5 179	3 941	4 647	532	756	474	702	434	54	41	280	476
0.50 OR LESS	3 252	3 986	2 863	3 586	2 540	323	389	400	362	366	26	34	137	252
0.51 TO 1.00	2 264		1 976		1 801	175	289		268		21		116	173
1.01 TO 1.50	287	298	234	246	212	22	53	52	49	47	4	5	17	36
1.51 OR MORE	132	131	106	108	94	13	25	23	23	21	2	2	10	15
HOUSEHOLD COMPOSITION BY AGE OF HEAD														
OWNER OCCUPIED	9 253	NA	6 983	NA	6 195	788	2 270	NA	2 058	NA	212	NA	931	1 339
2-OR-MORE-PERSON HOUSEHOLDS	7 747	NA	5 815	NA	5 149	666	1 932	NA	1 740	NA	192	NA	812	1 120
MALE HEAD, WIFE PRESENT, NO NONRELATIVES	6 595	NA	4 883	NA	4 295	588	1 712	NA	1 534	NA	178	NA	715	997
UNDER 25 YEARS	140	NA	88	NA	77	11	52	NA	48	NA	4	NA	26	26
25 TO 29 YEARS	516	NA	377	NA	314	63	139	NA	133	NA	6	NA	54	85
30 TO 34 YEARS	790	NA	551	NA	475	76	239	NA	219	NA	21	NA	110	129
35 TO 44 YEARS	1 520	NA	1 103	NA	1 004	100	417	NA	382	NA	35	NA	194	222
45 TO 64 YEARS	2 544	NA	1 958	NA	1 740	218	586	NA	505	NA	80	NA	231	354
65 YEARS AND OVER	1 085	NA	806	NA	686	120	279	NA	247	NA	33	NA	99	181
OTHER MALE HEAD	426	NA	339	NA	311	28	87	NA	79	NA	8	NA	41	46
UNDER 45 YEARS	248	NA	192	NA	179	13	57	NA	53	NA	4	NA	28	29
45 TO 64 YEARS	128	NA	107	NA	97	10	21	NA	20	NA	2	NA	8	13
65 YEARS AND OVER	50	NA	40	NA	36	5	9	NA	6	NA	3	NA	5	5
FEMALE HEAD	726	NA	593	NA	543	51	133	NA	128	NA	6	NA	57	76
UNDER 45 YEARS	383	NA	314	NA	289	25	69	NA	68	NA	1	NA	37	32
45 TO 64 YEARS	239	NA	199	NA	182	17	41	NA	39	NA	2	NA	13	28
65 YEARS AND OVER	104	NA	80	NA	72	9	23	NA	20	NA	3	NA	7	16
1-PERSON HOUSEHOLDS	1 506	NA	1 168	NA	1 046	122	338	NA	318	NA	20	NA	119	219
MALE HEAD	560	NA	430	NA	394	35	131	NA	124	NA	7	NA	45	86
UNDER 45 YEARS	248	NA	188	NA	172	16	59	NA	58	NA	2	NA	18	41
45 TO 64 YEARS	166	NA	126	NA	121	5	41	NA	35	NA	5	NA	17	23
65 YEARS AND OVER	146	NA	115	NA	101	14	31	NA	31	NA	-	NA	10	21
FEMALE HEAD	945	NA	738	NA	652	86	207	NA	193	NA	14	NA	74	133
UNDER 45 YEARS	105	NA	85	NA	77	8	20	NA	19	NA	1	NA	8	12
45 TO 64 YEARS	291	NA	223	NA	207	15	68	NA	64	NA	5	NA	29	39
65 YEARS AND OVER	550	NA	430	NA	368	63	119	NA	111	NA	8	NA	37	83
RENTER OCCUPIED	6 047	NA	5 258	NA	4 707	551	788	NA	730	NA	58	NA	288	501
2-OR-MORE-PERSON HOUSEHOLDS	3 848	NA	3 269	NA	2 943	326	579	NA	533	NA	46	NA	215	364
MALE HEAD, WIFE PRESENT, NO NONRELATIVES	2 201	NA	1 797	NA	1 615	181	404	NA	361	NA	43	NA	141	263
UNDER 25 YEARS	375	NA	327	NA	289	38	48	NA	45	NA	3	NA	12	36
25 TO 29 YEARS	528	NA	436	NA	391	46	92	NA	80	NA	12	NA	43	49
30 TO 34 YEARS	337	NA	258	NA	234	24	79	NA	74	NA	4	NA	24	55
35 TO 44 YEARS	347	NA	285	NA	255	31	62	NA	56	NA	6	NA	24	37
45 TO 64 YEARS	414	NA	331	NA	300	32	83	NA	66	NA	16	NA	22	61
65 YEARS AND OVER	199	NA	159	NA	148	11	41	NA	39	NA	1	NA	17	24
OTHER MALE HEAD	664	NA	576	NA	516	60	88	NA	86	NA	2	NA	43	45
UNDER 45 YEARS	580	NA	498	NA	444	54	82	NA	80	NA	2	NA	39	42
45 TO 64 YEARS	66	NA	61	NA	56	5	5	NA	5	NA	-	NA	3	2
65 YEARS AND OVER	18	NA	17	NA	16	2	1	NA	1	NA	-	NA	-	1
FEMALE HEAD	984	NA	897	NA	812	84	87	NA	86	NA	1	NA	31	55
UNDER 45 YEARS	792	NA	725	NA	659	67	67	NA	67	NA	-	NA	27	40
45 TO 64 YEARS	152	NA	136	NA	122	14	17	NA	16	NA	1	NA	5	12
65 YEARS AND OVER	39	NA	36	NA	32	4	3	NA	3	NA	-	NA	-	3
1-PERSON HOUSEHOLDS	2 199	NA	1 989	NA	1 764	225	210	NA	197	NA	12	NA	72	137
MALE HEAD	1 062	NA	945	NA	825	120	117	NA	108	NA	9	NA	37	80
UNDER 45 YEARS	637	NA	573	NA	494	78	65	NA	59	NA	6	NA	23	42
45 TO 64 YEARS	247	NA	219	NA	193	26	28	NA	26	NA	2	NA	10	18
65 YEARS AND OVER	177	NA	153	NA	138	15	25	NA	24	NA	1	NA	4	21
FEMALE HEAD	1 137	NA	1 044	NA	939	105	92	NA	89	NA	3	NA	36	57
UNDER 45 YEARS	493	NA	455	NA	426	30	38	NA	37	NA	2	NA	18	20
45 TO 64 YEARS	281	NA	266	NA	224	42	15	NA	15	NA	1	NA	2	13
65 YEARS AND OVER	362	NA	324	NA	290	33	39	NA	38	NA	1	NA	16	23
PERSONS 65 YEARS OLD AND OVER														
OWNER OCCUPIED	9 253	NA	6 983	NA	6 195	788	2 270	NA	2 058	NA	212	NA	931	1 339
NONE	7 072	NA	5 317	NA	4 756	561	1 755	NA	1 593	NA	162	NA	749	1 006
1 PERSON	1 435	NA	1 120	NA	965	154	315	NA	288	NA	27	NA	119	196
2 PERSONS OR MORE	746	NA	546	NA	474	72	200	NA	177	NA	23	NA	63	137
RENTER OCCUPIED	6 047	NA	5 258	NA	4 707	551	788	NA	730	NA	58	NA	288	501
NONE	5 188	NA	4 514	NA	4 027	487	674	NA	620	NA	55	NA	250	424
1 PERSON	711	NA	628	NA	571	56	83	NA	80	NA	3	NA	23	60
2 PERSONS OR MORE	148	NA	117	NA	109	8	31	NA	30	NA	1	NA	14	17

TABLE E-1. GENERAL CHARACTERISTICS OF THE HOUSING INVENTORY: 1979 AND 1970--CONTINUED

(NUMBERS IN THOUSANDS. DATA BASED ON SAMPLE, SEE TEXT. FOR MINIMUM BASE FOR DERIVED FIGURES (PERCENT, MEDIAN, ETC.) AND MEANING OF SYMBOLS, SEE TEXT)

WEST	TOTAL		URBAN				RURAL							
			TOTAL		INSIDE SMSA'S	OUTSIDE SMSA'S	TOTAL		NONFARM		FARM		INSIDE SMSA'S	OUTSIDE SMSA'S
	1979	1970	1979	1970	1979	1979	1979	1970	1979	1970	1979	1970	1979	1979
ALL OCCUPIED HOUSING UNITS--CON.														
OWN CHILDREN UNDER 18 YEARS OLD BY AGE GROUP														
OWNER OCCUPIED	9 253	NA	6 983	NA	6 195	788	2 270	NA	2 058	NA	212	NA	931	1 339
NO OWN CHILDREN UNDER 18 YEARS	5 529	NA	4 258	NA	3 800	458	1 271	NA	1 154	NA	117	NA	478	793
WITH OWN CHILDREN UNDER 18 YEARS	3 724	NA	2 725	NA	2 396	330	999	NA	904	NA	95	NA	453	546
UNDER 6 YEARS ONLY	724	NA	518	NA	444	74	206	NA	194	NA	12	NA	91	115
1	419	NA	299	NA	258	41	119	NA	110	NA	9	NA	53	66
2	247	NA	171	NA	143	28	76	NA	73	NA	2	NA	33	42
3 OR MORE	59	NA	48	NA	43	5	11	NA	10	NA	1	NA	5	6
6 TO 17 YEARS ONLY	2 323	NA	1 713	NA	1 535	177	611	NA	542	NA	69	NA	287	324
1	961	NA	729	NA	650	79	232	NA	204	NA	27	NA	117	114
2	914	NA	660	NA	597	64	254	NA	226	NA	29	NA	114	141
3 OR MORE	448	NA	323	NA	289	35	125	NA	112	NA	13	NA	56	69
BOTH AGE GROUPS	677	NA	494	NA	416	78	183	NA	168	NA	14	NA	75	107
2	304	NA	233	NA	192	41	71	NA	67	NA	4	NA	31	40
3 OR MORE	373	NA	261	NA	224	37	112	NA	102	NA	10	NA	44	67
RENTER OCCUPIED	6 047	NA	5 258	NA	4 707	551	788	NA	730	NA	58	NA	288	501
NO OWN CHILDREN UNDER 18 YEARS	4 104	NA	3 661	NA	3 293	368	443	NA	412	NA	31	NA	162	281
WITH OWN CHILDREN UNDER 18 YEARS	1 942	NA	1 597	NA	1 414	183	345	NA	318	NA	28	NA	125	220
UNDER 6 YEARS ONLY	714	NA	589	NA	536	53	124	NA	113	NA	11	NA	42	82
1	474	NA	392	NA	353	39	82	NA	77	NA	5	NA	30	52
2	205	NA	168	NA	157	11	37	NA	32	NA	5	NA	10	27
3 OR MORE	34	NA	29	NA	26	3	5	NA	5	NA	1	NA	1	4
6 TO 17 YEARS ONLY	808	NA	676	NA	589	87	132	NA	120	NA	11	NA	50	81
1	388	NA	322	NA	281	42	65	NA	58	NA	8	NA	24	41
2	279	NA	239	NA	211	28	40	NA	39	NA	1	NA	18	22
3 OR MORE	141	NA	115	NA	97	18	26	NA	23	NA	3	NA	8	18
BOTH AGE GROUPS	421	NA	331	NA	288	43	89	NA	84	NA	5	NA	33	56
2	181	NA	147	NA	131	16	34	NA	32	NA	2	NA	13	21
3 OR MORE	240	NA	184	NA	157	27	55	NA	52	NA	3	NA	21	35
PRESENCE OF SUBFAMILIES														
OWNER OCCUPIED	9 253	NA	6 983	NA	6 195	788	2 270	NA	2 058	NA	212	NA	931	1 339
NO SUBFAMILIES	9 113	NA	6 871	NA	6 094	778	2 241	NA	2 034	NA	208	NA	922	1 320
WITH 1 SUBFAMILY	137	NA	108	NA	98	10	28	NA	24	NA	5	NA	10	19
SUBFAMILY HEAD UNDER 30 YEARS	80	NA	60	NA	54	7	20	NA	17	NA	3	NA	6	13
SUBFAMILY HEAD 30 TO 64 YEARS	41	NA	34	NA	31	3	7	NA	6	NA	1	NA	3	4
SUBFAMILY HEAD 65 YEARS AND OVER	15	NA	13	NA	13	-	2	NA	1	NA	1	NA	-	2
WITH 2 SUBFAMILIES OR MORE	3	NA	3	NA	3	-	-	NA	-	NA	-	NA	-	-
RENTER OCCUPIED	6 047	NA	5 258	NA	4 707	551	788	NA	730	NA	58	NA	288	501
NO SUBFAMILIES	5 995	NA	5 215	NA	4 664	551	780	NA	724	NA	56	NA	285	495
WITH 1 SUBFAMILY	47	NA	39	NA	39	-	8	NA	6	NA	2	NA	3	6
SUBFAMILY HEAD UNDER 30 YEARS	34	NA	26	NA	26	-	8	NA	5	NA	2	NA	3	5
SUBFAMILY HEAD 30 TO 64 YEARS	12	NA	11	NA	11	-	1	NA	1	NA	-	NA	-	1
SUBFAMILY HEAD 65 YEARS AND OVER	2	NA	2	NA	2	-	-	NA	-	NA	-	NA	-	-
WITH 2 SUBFAMILIES OR MORE	5	NA	5	NA	5	-	-	NA	-	NA	-	NA	-	-
PRESENCE OF OTHER RELATIVES OR NONRELATIVES														
OWNER OCCUPIED	9 253	NA	6 983	NA	6 195	788	2 270	NA	2 058	NA	212	NA	931	1 339
NO OTHER RELATIVES OR NONRELATIVES	8 281	NA	6 216	NA	5 488	728	2 065	NA	1 873	NA	192	NA	842	1 223
WITH OTHER RELATIVES AND NONRELATIVES	15	NA	14	NA	14	-	2	NA	1	NA	1	NA	-	2
WITH OTHER RELATIVES, NO NONRELATIVES	645	NA	502	NA	459	44	142	NA	126	NA	17	NA	63	80
WITH NONRELATIVES, NO OTHER RELATIVES	312	NA	251	NA	235	16	61	NA	58	NA	2	NA	26	34
RENTER OCCUPIED	6 047	NA	5 258	NA	4 707	551	788	NA	730	NA	58	NA	288	501
NO OTHER RELATIVES OR NONRELATIVES	4 873	NA	4 230	NA	3 775	454	643	NA	593	NA	50	NA	230	413
WITH OTHER RELATIVES AND NONRELATIVES	49	NA	42	NA	40	2	7	NA	7	NA	-	NA	2	5
WITH OTHER RELATIVES, NO NONRELATIVES	414	NA	356	NA	333	23	59	NA	51	NA	7	NA	20	38
WITH NONRELATIVES, NO OTHER RELATIVES	711	NA	631	NA	559	72	80	NA	79	NA	1	NA	35	44
YEARS OF SCHOOL COMPLETED BY HEAD														
OWNER OCCUPIED	9 253	NA	6 983	NA	6 195	788	2 270	NA	2 058	NA	212	NA	931	1 339
NO SCHOOL YEARS COMPLETED	46	NA	35	NA	30	5	11	NA	10	NA	1	NA	4	7
ELEMENTARY:														
LESS THAN 8 YEARS	421	NA	293	NA	245	47	129	NA	118	NA	11	NA	37	92
8 YEARS	576	NA	376	NA	329	47	200	NA	185	NA	15	NA	67	133
HIGH SCHOOL:														
1 TO 3 YEARS	909	NA	650	NA	563	88	258	NA	229	NA	29	NA	98	160
4 YEARS	2 914	NA	2 137	NA	1 860	277	777	NA	700	NA	78	NA	287	490
COLLEGE:														
1 TO 3 YEARS	2 033	NA	1 590	NA	1 440	149	444	NA	409	NA	35	NA	201	243
4 YEARS OR MORE	2 353	NA	1 903	NA	1 728	174	451	NA	407	NA	44	NA	237	214
MEDIAN	12.9	NA	13.0	NA	13.2	12.7	12.7	NA	12.7	NA	12.6	NA	12.9	12.6
RENTER OCCUPIED	6 047	NA	5 258	NA	4 707	551	788	NA	730	NA	58	NA	288	501
NO SCHOOL YEARS COMPLETED	63	NA	50	NA	44	6	13	NA	11	NA	2	NA	7	6
ELEMENTARY:														
LESS THAN 8 YEARS	482	NA	403	NA	361	43	78	NA	72	NA	7	NA	32	47
8 YEARS	271	NA	209	NA	166	44	62	NA	54	NA	7	NA	18	44
HIGH SCHOOL:														
1 TO 3 YEARS	705	NA	607	NA	539	68	98	NA	94	NA	4	NA	35	63
4 YEARS	1 993	NA	1 722	NA	1 519	203	271	NA	251	NA	20	NA	88	183
COLLEGE:														
1 TO 3 YEARS	1 479	NA	1 313	NA	1 190	123	166	NA	155	NA	11	NA	60	106
4 YEARS OR MORE	1 055	NA	954	NA	890	65	100	NA	94	NA	6	NA	49	51
MEDIAN	12.8	NA	12.8	NA	12.8	12.6	12.5	NA	12.5	NA	12.4	NA	12.6	12.5

TABLE E-1. GENERAL CHARACTERISTICS OF THE HOUSING INVENTORY: 1979 AND 1970--CONTINUED

(NUMBERS IN THOUSANDS. DATA BASED ON SAMPLE, SEE TEXT. FOR MINIMUM BASE FOR DERIVED FIGURES (PERCENT, MEDIAN, ETC.) AND MEANING OF SYMBOLS, SEE TEXT)

WEST	TOTAL		URBAN				RURAL							
			TOTAL		INSIDE SMSA'S	OUTSIDE SMSA'S	TOTAL		NONFARM		FARM		INSIDE SMSA'S	OUTSIDE SMSA'S
	1979	1970	1979	1970	1979	1979	1979	1970	1979	1970	1979	1970	1979	1979
ALL OCCUPIED HOUSING UNITS--CON.														
YEAR HEAD MOVED INTO UNIT														
OWNER OCCUPIED	9 253	6 590	6 983	5 352	6 195	788	2 270	1 238	2 058	1 056	212	182	931	1 339
1978 OR LATER	2 093	NA	1 462	NA	1 294	167	631	NA	607	NA	25	NA	283	348
MOVED IN WITHIN PAST 12 MONTHS	1 197	NA	828	NA	736	92	369	NA	358	NA	11	NA	176	193
APRIL 1970 TO 1977	3 817	NA	2 746	NA	2 457	289	1 071	NA	979	NA	92	NA	451	621
1965 TO MARCH 1970	1 139	2 803	931	2 242	837	94	208	561	184	516	24	45	74	133
1960 TO 1964	793	1 425	686	1 190	596	90	108	235	90	204	18	31	39	69
1950 TO 1959	936	1 484	805	1 253	709	96	130	231	107	187	24	44	42	88
1949 OR EARLIER	475	879	353	668	303	51	121	211	91	149	30	62	42	79
RENTER OCCUPIED	6 047	4 579	5 258	4 066	4 707	551	788	513	730	468	58	45	288	501
1978 OR LATER	3 700	NA	3 215	NA	2 824	392	485	NA	463	NA	22	NA	167	318
MOVED IN WITHIN PAST 12 MONTHS	2 583	NA	2 237	NA	1 948	290	345	NA	331	NA	14	NA	120	225
APRIL 1970 TO 1977	1 954	NA	1 707	NA	1 578	129	247	NA	218	NA	28	NA	99	147
1965 TO MARCH 1970	219	3 847	198	3 439	180	18	21	408	18	382	3	26	6	15
1960 TO 1964	89	412	75	364	70	5	14	49	12	42	2	7	7	7
1950 TO 1959	59	219	49	187	42	7	9	32	8	25	2	6	3	6
1949 OR EARLIER	25	101	13	76	13	-	12	25	12	19	1	6	5	8
HEAD'S PRINCIPAL MEANS OF TRANSPORTATION TO WORK[1]														
OWNER OCCUPIED	6 543	NA	4 999	NA	4 467	532	1 545	NA	1 395	NA	150	NA	669	876
DRIVES SELF	4 844	NA	3 760	NA	3 381	379	1 084	NA	998	NA	86	NA	483	600
CARPOOL	1 081	NA	806	NA	707	99	275	NA	264	NA	11	NA	128	147
MASS TRANSPORTATION	161	NA	147	NA	146	2	14	NA	14	NA	-	NA	8	6
BICYCLE OR MOTORCYCLE	151	NA	121	NA	102	19	30	NA	30	NA	-	NA	13	17
TAXICAB	2	NA	2	NA	2	-	-	NA	-	NA	-	NA	-	-
WALKS ONLY	112	NA	73	NA	51	22	39	NA	30	NA	10	NA	12	28
OTHER MEANS	44	NA	31	NA	26	5	13	NA	13	NA	-	NA	3	10
WORKS AT HOME	126	NA	43	NA	40	3	83	NA	42	NA	41	NA	19	64
NOT REPORTED	22	NA	15	NA	12	3	7	NA	4	NA	3	NA	2	4
RENTER OCCUPIED	4 238	NA	3 659	NA	3 286	373	579	NA	527	NA	51	NA	213	366
DRIVES SELF	2 733	NA	2 355	NA	2 111	244	378	NA	358	NA	20	NA	143	235
CARPOOL	681	NA	587	NA	531	56	94	NA	88	NA	5	NA	33	60
MASS TRANSPORTATION	274	NA	268	NA	265	3	5	NA	5	NA	-	NA	5	1
BICYCLE OR MOTORCYCLE	148	NA	133	NA	109	23	15	NA	14	NA	1	NA	4	11
TAXICAB	10	NA	10	NA	7	3	-	NA	-	NA	-	NA	-	-
WALKS ONLY	283	NA	233	NA	196	37	50	NA	41	NA	10	NA	17	33
OTHER MEANS	23	NA	15	NA	14	2	7	NA	7	NA	1	NA	5	2
WORKS AT HOME	67	NA	42	NA	39	3	25	NA	11	NA	14	NA	4	22
NOT REPORTED	18	NA	15	NA	15	-	4	NA	3	NA	1	NA	1	2
DISTANCE FROM HOME TO WORK[1]														
OWNER OCCUPIED	6 543	NA	4 999	NA	4 467	532	1 545	NA	1 395	NA	150	NA	669	876
LESS THAN 1 MILE	336	NA	212	NA	148	64	124	NA	107	NA	17	NA	29	95
1 TO 4 MILES	1 277	NA	1 035	NA	815	220	242	NA	229	NA	13	NA	57	185
5 TO 9 MILES	1 305	NA	1 031	NA	958	74	274	NA	252	NA	21	NA	99	175
10 TO 29 MILES	2 103	NA	1 653	NA	1 573	80	450	NA	425	NA	25	NA	271	179
30 TO 49 MILES	299	NA	199	NA	185	14	100	NA	93	NA	7	NA	68	32
50 MILES OR MORE	100	NA	58	NA	50	8	42	NA	39	NA	4	NA	12	31
WORKS AT HOME	126	NA	43	NA	40	3	83	NA	42	NA	41	NA	19	64
NO FIXED PLACE OF WORK	889	NA	683	NA	629	54	206	NA	189	NA	17	NA	107	100
NOT REPORTED	108	NA	84	NA	69	15	24	NA	19	NA	5	NA	7	17
MEDIAN	9.2	NA	9.1	NA	9.7	4.0	9.6	NA	9.7	NA	8.2	NA	16.1	6.9
RENTER OCCUPIED	4 238	NA	3 659	NA	3 286	373	579	NA	527	NA	51	NA	213	366
LESS THAN 1 MILE	429	NA	335	NA	266	69	93	NA	80	NA	13	NA	25	68
1 TO 4 MILES	1 110	NA	991	NA	840	152	119	NA	113	NA	6	NA	35	84
5 TO 9 MILES	859	NA	773	NA	714	58	87	NA	84	NA	3	NA	28	59
10 TO 29 MILES	1 075	NA	942	NA	901	41	133	NA	128	NA	5	NA	63	70
30 TO 49 MILES	138	NA	122	NA	119	3	16	NA	16	NA	-	NA	10	6
50 MILES OR MORE	35	NA	23	NA	18	5	13	NA	13	NA	-	NA	4	8
WORKS AT HOME	67	NA	42	NA	39	3	25	NA	11	NA	14	NA	4	22
NO FIXED PLACE OF WORK	450	NA	365	NA	331	34	85	NA	77	NA	7	NA	40	44
NOT REPORTED	74	NA	66	NA	58	7	8	NA	6	NA	2	NA	4	5
MEDIAN	6.6	NA	6.7	NA	7.3	3.5	6.0	NA	6.4	NA	...	NA	9.0	4.8
TRAVEL TIME FROM HOME TO WORK[1]														
OWNER OCCUPIED	6 543	NA	4 999	NA	4 467	532	1 545	NA	1 395	NA	150	NA	669	876
LESS THAN 15 MINUTES	1 889	NA	1 413	NA	1 126	287	476	NA	436	NA	40	NA	138	338
15 TO 29 MINUTES	2 146	NA	1 733	NA	1 614	120	413	NA	388	NA	25	NA	194	219
30 TO 44 MINUTES	876	NA	685	NA	657	28	191	NA	177	NA	15	NA	118	73
45 TO 59 MINUTES	304	NA	226	NA	213	13	78	NA	74	NA	4	NA	50	28
1 HOUR TO 1 HOUR AND 29 MINUTES	190	NA	139	NA	128	11	51	NA	50	NA	2	NA	31	21
1 HOUR AND 30 MINUTES OR MORE	53	NA	31	NA	25	6	22	NA	20	NA	2	NA	5	17
WORKS AT HOME	126	NA	43	NA	40	3	83	NA	42	NA	41	NA	19	64
NO FIXED PLACE OF WORK	889	NA	683	NA	629	54	206	NA	189	NA	17	NA	107	100
NOT REPORTED	70	NA	46	NA	36	10	24	NA	20	NA	5	NA	8	16
MEDIAN	20.8	NA	21.0	NA	22.0	15-	20.0	NA	20.2	NA	17.1	NA	25.0	15.6
RENTER OCCUPIED	4 238	NA	3 659	NA	3 286	373	579	NA	527	NA	51	NA	213	366
LESS THAN 15 MINUTES	1 496	NA	1 259	NA	1 033	226	237	NA	218	NA	19	NA	71	166
15 TO 29 MINUTES	1 379	NA	1 237	NA	1 165	72	142	NA	138	NA	5	NA	60	82
30 TO 44 MINUTES	509	NA	464	NA	441	22	46	NA	43	NA	3	NA	18	28
45 TO 59 MINUTES	152	NA	142	NA	142	-	10	NA	10	NA	1	NA	4	6
1 HOUR TO 1 HOUR AND 29 MINUTES	117	NA	97	NA	92	5	20	NA	20	NA	-	NA	10	11
1 HOUR AND 30 MINUTES OR MORE	31	NA	25	NA	22	3	5	NA	5	NA	-	NA	2	3
WORKS AT HOME	67	NA	42	NA	39	3	25	NA	11	NA	14	NA	4	22
NO FIXED PLACE OF WORK	450	NA	365	NA	331	34	85	NA	77	NA	7	NA	40	44
NOT REPORTED	36	NA	28	NA	20	7	8	NA	6	NA	2	NA	4	5
MEDIAN	18.7	NA	19.2	NA	20.3	15-	15-	NA	15-	NA	...	NA	17.7	15-

[1]LIMITED TO HEADS WHO REPORTED HAVING A JOB THE WEEK PRIOR TO INTERVIEW.

TABLE E-1. GENERAL CHARACTERISTICS OF THE HOUSING INVENTORY: 1979 AND 1970--CONTINUED

(NUMBERS IN THOUSANDS. DATA BASED ON SAMPLE, SEE TEXT. FOR MINIMUM BASE FOR DERIVED FIGURES (PERCENT, MEDIAN, ETC.) AND MEANING OF SYMBOLS, SEE TEXT)

WEST	TOTAL		URBAN				RURAL							
			TOTAL		INSIDE SMSA'S	OUTSIDE SMSA'S	TOTAL		NONFARM		FARM		INSIDE SMSA'S	OUTSIDE SMSA'S
	1979	1970	1979	1970	1979	1979	1979	1970	1979	1970	1979	1970	1979	1979
ALL YEAR-ROUND HOUSING UNITS	16 448	11 942	12 987	9 908	11 536	1 451	3 461	2 034	3 190	1 807	271	227	1 388	2 073
SOURCE OF WATER														
PUBLIC SYSTEM OR PRIVATE COMPANY	15 149	10 882	12 894	9 788	11 459	1 435	2 254	1 094	2 213	1 062	41	32	1 027	1 227
INDIVIDUAL WELL	1 131	893	87	113	73	14	1 044	780	832	610	212	170	295	749
OTHER	168	167	6	7	4	2	162	159	145	134	17	25	66	97
SEWAGE DISPOSAL														
PUBLIC SEWER	13 631	9 613	12 366	9 107	10 982	1 384	1 265	506	1 262	502	3	4	621	644
SEPTIC TANK OR CESSPOOL	2 746	2 157	617	775	551	66	2 129	1 382	1 865	1 172	265	210	751	1 378
OTHER	71	171	5	26	3	2	67	145	64	131	3	14	16	51
ELEVATOR IN STRUCTURE														
4 FLOORS OR MORE	475	NA	470	NA	451	19	5	NA	5	NA	-	NA	5	-
WITH ELEVATOR	438	NA	433	NA	419	14	5	NA	5	NA	-	NA	5	-
WITHOUT ELEVATOR	37	NA	37	NA	32	5	-	NA	-	NA	-	NA	-	-
1 TO 3 FLOORS	15 973	NA	12 517	NA	11 085	1 432	3 456	NA	3 185	NA	271	NA	1 383	2 073
ALL OCCUPIED 1-UNIT STRUCTURES AND MOBILE HOMES OR TRAILERS	10 983	NA	8 131	NA	7 129	1 002	2 852	NA	2 584	NA	268	NA	1 125	1 728
STORM WINDOWS OR OTHER PROTECTIVE WINDOW COVERING														
ALL WINDOWS COVERED	2 105	NA	1 178	NA	850	328	927	NA	816	NA	111	NA	225	703
SOME WINDOWS COVERED	940	NA	608	NA	487	121	331	NA	295	NA	36	NA	93	239
NO WINDOWS COVERED	7 765	NA	6 180	NA	5 634	545	1 586	NA	1 465	NA	121	NA	805	781
NOT REPORTED	173	NA	165	NA	157	8	8	NA	8	NA	-	NA	2	5
STORM DOORS														
ALL DOORS COVERED	1 388	NA	886	NA	619	267	502	NA	421	NA	81	NA	96	406
SOME DOORS COVERED	965	NA	618	NA	478	140	348	NA	309	NA	39	NA	90	258
NO DOORS COVERED	8 459	NA	6 464	NA	5 875	588	1 996	NA	1 847	NA	148	NA	936	1 059
NOT REPORTED	171	NA	164	NA	157	7	7	NA	7	NA	-	NA	2	5
ATTIC OR ROOF INSULATION														
YES	7 798	NA	5 550	NA	4 751	799	2 249	NA	2 036	NA	213	NA	884	1 365
NO	2 029	NA	1 657	NA	1 561	96	372	NA	330	NA	41	NA	154	218
DON'T KNOW	983	NA	760	NA	659	101	223	NA	208	NA	14	NA	84	139
NOT REPORTED	173	NA	164	NA	159	5	9	NA	9	NA	-	NA	3	6

TABLE E-2. FINANCIAL CHARACTERISTICS OF THE HOUSING INVENTORY: 1979 AND 1970

(NUMBERS IN THOUSANDS. DATA BASED ON SAMPLE, SEE TEXT. FOR MINIMUM BASE FOR DERIVED FIGURES (PERCENT, MEDIAN, ETC.) AND MEANING OF SYMBOLS, SEE TEXT)

WEST	TOTAL		URBAN				RURAL							
			TOTAL		INSIDE SMSA'S	OUTSIDE SMSA'S	TOTAL		NONFARM		FARM		INSIDE SMSA'S	OUTSIDE SMSA'S
	1979	1970	1979	1970	1979	1979	1979	1970	1979	1970	1979	1970	1979	1979
ALL OCCUPIED HOUSING UNITS	15 299	NA	12 241	NA	10 903	1 338	3 058	NA	2 788	NA	271	NA	1 219	1 839
INCOME[1]														
OWNER OCCUPIED	9 253	NA	6 983	NA	6 195	788	2 270	NA	2 058	NA	212	NA	931	1 339
LESS THAN $3,000	273	NA	183	NA	165	18	91	NA	80	NA	11	NA	31	60
$3,000 TO $4,999	447	NA	317	NA	277	40	130	NA	123	NA	7	NA	38	91
$5,000 TO $5,999	256	NA	190	NA	157	33	65	NA	56	NA	9	NA	14	51
$6,000 TO $6,999	208	NA	149	NA	125	23	60	NA	50	NA	9	NA	25	35
$7,000 TO $7,999	237	NA	175	NA	146	29	62	NA	58	NA	4	NA	17	45
$8,000 TO $9,999	466	NA	332	NA	297	36	133	NA	126	NA	7	NA	47	86
$10,000 TO $12,499	765	NA	529	NA	453	77	236	NA	211	NA	25	NA	87	149
$12,500 TO $14,999	580	NA	429	NA	381	48	151	NA	136	NA	14	NA	45	106
$15,000 TO $17,499	665	NA	493	NA	433	60	172	NA	156	NA	16	NA	79	93
$17,500 TO $19,999	592	NA	449	NA	386	62	143	NA	136	NA	8	NA	56	87
$20,000 TO $24,999	1 311	NA	978	NA	873	105	333	NA	309	NA	24	NA	141	192
$25,000 TO $29,999	1 004	NA	800	NA	730	70	204	NA	191	NA	13	NA	91	113
$30,000 TO $34,999	724	NA	576	NA	507	69	148	NA	133	NA	15	NA	77	71
$35,000 TO $39,999	517	NA	414	NA	380	34	103	NA	91	NA	12	NA	54	49
$40,000 TO $44,999	369	NA	301	NA	276	25	68	NA	59	NA	9	NA	32	36
$45,000 TO $49,999	216	NA	177	NA	166	11	38	NA	37	NA	2	NA	24	14
$50,000 TO $59,999	272	NA	216	NA	188	29	55	NA	42	NA	14	NA	30	26
$60,000 TO $74,999	159	NA	125	NA	119	6	34	NA	25	NA	9	NA	19	15
$75,000 TO $99,999	88	NA	66	NA	60	6	22	NA	19	NA	3	NA	8	14
$100,000 OR MORE	104	NA	83	NA	77	6	21	NA	18	NA	3	NA	16	4
MEDIAN	20500	NA	21300	NA	21600	18700	18100	NA	18100	NA	19000	NA	20900	16200
RENTER OCCUPIED	6 047	NA	5 258	NA	4 707	551	788	NA	730	NA	58	NA	288	501
LESS THAN $3,000	430	NA	363	NA	311	53	67	NA	62	NA	5	NA	17	50
$3,000 TO $4,999	829	NA	737	NA	639	98	92	NA	87	NA	5	NA	31	61
$5,000 TO $5,999	294	NA	249	NA	230	20	45	NA	40	NA	5	NA	12	33
$6,000 TO $6,999	331	NA	288	NA	249	39	43	NA	42	NA	1	NA	21	22
$7,000 TO $7,999	350	NA	308	NA	271	37	42	NA	40	NA	1	NA	15	27
$8,000 TO $9,999	553	NA	476	NA	433	43	77	NA	73	NA	4	NA	32	45
$10,000 TO $12,499	900	NA	784	NA	702	81	117	NA	103	NA	13	NA	41	76
$12,500 TO $14,999	513	NA	440	NA	390	50	73	NA	71	NA	2	NA	31	42
$15,000 TO $17,499	467	NA	405	NA	358	47	62	NA	54	NA	9	NA	17	46
$17,500 TO $19,999	316	NA	271	NA	247	24	46	NA	42	NA	4	NA	18	28
$20,000 TO $24,999	492	NA	432	NA	406	26	59	NA	56	NA	4	NA	23	37
$25,000 TO $29,999	240	NA	209	NA	195	14	31	NA	29	NA	2	NA	10	22
$30,000 TO $34,999	138	NA	129	NA	116	12	10	NA	8	NA	1	NA	6	4
$35,000 TO $39,999	88	NA	79	NA	76	3	9	NA	8	NA	1	NA	5	4
$40,000 TO $44,999	32	NA	29	NA	28	2	3	NA	3	NA	-	NA	1	2
$45,000 TO $49,999	25	NA	17	NA	17	-	8	NA	8	NA	-	NA	5	4
$50,000 TO $59,999	21	NA	18	NA	16	2	3	NA	2	NA	1	NA	2	1
$60,000 TO $74,999	12	NA	12	NA	10	1	-	NA	-	NA	-	NA	-	-
$75,000 TO $99,999	11	NA	11	NA	11	-	1	NA	1	NA	-	NA	1	-
$100,000 OR MORE	2	NA	1	NA	1	-	1	NA	1	NA	-	NA	1	-
MEDIAN	10700	NA	10700	NA	10800	9300	10600	NA	10500	NA	11600	NA	10900	10500
SPECIFIED OWNER OCCUPIED[2]	7 559	5 563	6 045	4 790	5 321	724	1 514	773	1 485	752	29	21	691	823
VALUE														
LESS THAN $10,000	52	565	23	355	9	15	28	210	28	205	-	4	3	26
$10,000 TO $12,499	26	402	9	321	9	-	18	81	18	80	-	2	4	14
$12,500 TO $14,999	18	466	8	400	3	5	10	66	10	64	-	1	3	8
$15,000 TO $19,999	99	1 229	65	1 091	50	15	34	138	33	135	1	3	5	29
$20,000 TO $24,999	155	1 071	92	973	56	36	63	98	63	95	1	3	12	52
$25,000 TO $29,999	180	1 071	116	972	78	38	65	99	64	96	1	3	13	52
$30,000 TO $34,999	266		186		132	55	80		80		-		23	57
$35,000 TO $39,999	324	500	236	447	159	77	88	53	88	51	1	2	19	70
$40,000 TO $49,999	892		703		571	132	189		186		3		74	115
$50,000 TO $59,999	922	260	751	231	635	117	170	28	168	27	2	2	71	99
$60,000 TO $74,999	1 419		1 206		1 080	126	213		205		7		90	123
$75,000 TO $99,999	1 621		1 339		1 269	70	282		279		4		171	112
$100,000 TO $124,999	620		503		487	16	117		114		3		74	43
$125,000 TO $149,999	423		339		325	14	84		79		5		66	18
$150,000 TO $199,999	305		259		251	8	46		45		1		40	6
$200,000 TO $249,999	104		87		85	2	17		17		1		17	1
$250,000 TO $299,999	54		49		49	-	5		5		-		5	-
$300,000 OR MORE	79		75		75	-	4		4		-		4	-
MEDIAN	68900	20600	70400	21200	73300	49200	60800	16000	60400	16000	...	...	79500	49100
VALUE-INCOME RATIO														
LESS THAN 1.5	604	NA	425	NA	296	129	178	NA	175	NA	4	NA	41	138
1.5 TO 1.9	727	NA	573	NA	474	99	154	NA	151	NA	3	NA	55	100
2.0 TO 2.4	929	NA	738	NA	636	102	191	NA	188	NA	3	NA	77	114
2.5 TO 2.9	1 014	NA	838	NA	726	112	176	NA	174	NA	2	NA	78	98
3.0 TO 3.9	1 411	NA	1 141	NA	1 039	102	270	NA	266	NA	5	NA	156	114
4.0 TO 4.9	807	NA	660	NA	610	50	148	NA	143	NA	5	NA	83	65
5.0 OR MORE	2 039	NA	1 651	NA	1 521	130	388	NA	381	NA	8	NA	198	190
NOT COMPUTED	27	NA	18	NA	18	-	8	NA	8	NA	-	NA	3	5
MEDIAN	3.3	NA	3.4	NA	3.5	2.6	3.2	NA	3.2	NA	...	NA	3.6	2.8

[1] INCOME OF FAMILIES AND PRIMARY INDIVIDUALS IN 12 MONTHS PRECEDING DATE OF INTERVIEW; SEE TEXT.
[2] LIMITED TO 1-UNIT STRUCTURES ON LESS THAN 10 ACRES AND NO BUSINESS ON PROPERTY.

TABLE E-2. FINANCIAL CHARACTERISTICS OF THE HOUSING INVENTORY: 1979 AND 1970--CONTINUED

(NUMBERS IN THOUSANDS. DATA BASED ON SAMPLE, SEE TEXT. FOR MINIMUM BASE FOR DERIVED FIGURES (PERCENT, MEDIAN, ETC.) AND MEANING OF SYMBOLS, SEE TEXT)

WEST	TOTAL		URBAN				RURAL							
			TOTAL		INSIDE SMSA'S	OUTSIDE SMSA'S	TOTAL		NONFARM		FARM		INSIDE SMSA'S	OUTSIDE SMSA'S
	1979	1970	1979	1970	1979	1979	1979	1970	1979	1970	1979	1970	1979	1979
SPECIFIED OWNER OCCUPIED[1]--CONTINUED														
MONTHLY MORTGAGE PAYMENT[2]														
UNITS WITH A MORTGAGE	5 602	NA	4 570	NA	4 088	482	1 032	NA	1 017	NA	15	NA	536	496
LESS THAN $100	284	NA	216	NA	186	31	67	NA	67	NA	-	NA	21	46
$100 TO $149	756	NA	642	NA	546	95	114	NA	112	NA	2	NA	40	75
$150 TO $199	754	NA	638	NA	564	74	116	NA	115	NA	2	NA	46	71
$200 TO $249	634	NA	518	NA	451	67	116	NA	113	NA	3	NA	46	70
$250 TO $299	551	NA	434	NA	388	46	116	NA	116	NA	-	NA	57	60
$300 TO $349	527	NA	430	NA	395	35	97	NA	93	NA	3	NA	52	45
$350 TO $399	403	NA	323	NA	288	35	81	NA	80	NA	1	NA	55	25
$400 TO $449	298	NA	239	NA	216	23	59	NA	58	NA	1	NA	40	18
$450 TO $499	256	NA	208	NA	187	22	48	NA	47	NA	1	NA	34	14
$500 TO $599	342	NA	290	NA	271	19	52	NA	52	NA	-	NA	30	22
$600 TO $699	205	NA	157	NA	148	9	47	NA	47	NA	-	NA	34	13
$700 OR MORE	283	NA	231	NA	220	11	52	NA	49	NA	3	NA	39	13
NOT REPORTED	310	NA	243	NA	228	16	67	NA	67	NA	-	NA	42	24
MEDIAN	269	NA	267	NA	273	225	279	NA	279	NA	...	NA	335	231
UNITS WITH NO MORTGAGE	1 957	NA	1 475	NA	1 233	242	482	NA	468	NA	14	NA	155	327
REAL ESTATE TAXES LAST YEAR														
LESS THAN $100	386	NA	217	NA	143	75	169	NA	168	NA	1	NA	36	132
$100 TO $199	404	NA	269	NA	187	81	135	NA	134	NA	1	NA	37	97
$200 TO $299	680	NA	535	NA	453	81	146	NA	140	NA	5	NA	55	91
$300 TO $399	875	NA	723	NA	619	104	152	NA	148	NA	5	NA	55	97
$400 TO $499	853	NA	704	NA	622	82	150	NA	147	NA	2	NA	65	85
$500 TO $599	656	NA	557	NA	510	46	99	NA	99	NA	1	NA	57	43
$600 TO $699	708	NA	601	NA	555	46	107	NA	104	NA	3	NA	62	45
$700 TO $799	428	NA	367	NA	334	32	61	NA	60	NA	1	NA	37	24
$800 TO $899	367	NA	309	NA	294	14	58	NA	57	NA	1	NA	44	15
$900 TO $999	240	NA	207	NA	196	11	33	NA	33	NA	-	NA	24	9
$1,000 TO $1,099	150	NA	119	NA	115	5	31	NA	29	NA	1	NA	22	9
$1,100 TO $1,199	73	NA	58	NA	55	3	15	NA	15	NA	-	NA	11	4
$1,200 TO $1,399	205	NA	168	NA	162	6	36	NA	35	NA	1	NA	27	9
$1,400 TO $1,599	94	NA	68	NA	63	5	26	NA	26	NA	-	NA	23	3
$1,600 TO $1,799	41	NA	34	NA	33	2	7	NA	7	NA	-	NA	7	-
$1,800 TO $1,999	27	NA	23	NA	23	-	3	NA	3	NA	-	NA	2	1
$2,000 OR MORE	88	NA	82	NA	78	3	6	NA	6	NA	-	NA	6	1
NOT REPORTED	1 285	NA	1 004	NA	877	127	280	NA	274	NA	6	NA	122	158
MEDIAN	492	NA	513	NA	538	358	410	NA	410	NA	...	NA	563	312
SELECTED MONTHLY HOUSING COSTS[3]														
UNITS WITH A MORTGAGE	5 602	NA	4 570	NA	4 088	482	1 032	NA	1 017	NA	15	NA	536	496
LESS THAN $125	55	NA	39	NA	34	5	17	NA	17	NA	-	NA	6	11
$125 TO $149	83	NA	65	NA	58	6	19	NA	19	NA	-	NA	5	14
$150 TO $174	180	NA	154	NA	133	21	26	NA	25	NA	1	NA	7	19
$175 TO $199	265	NA	232	NA	197	36	33	NA	32	NA	1	NA	11	22
$200 TO $224	346	NA	302	NA	275	27	44	NA	44	NA	-	NA	14	30
$225 TO $249	362	NA	297	NA	250	46	66	NA	66	NA	-	NA	26	40
$250 TO $274	327	NA	270	NA	235	35	57	NA	57	NA	-	NA	18	39
$275 TO $299	290	NA	232	NA	208	24	58	NA	57	NA	1	NA	26	32
$300 TO $324	301	NA	249	NA	222	27	52	NA	50	NA	2	NA	20	32
$325 TO $349	265	NA	219	NA	189	30	46	NA	45	NA	1	NA	24	22
$350 TO $374	298	NA	253	NA	225	28	45	NA	45	NA	-	NA	26	19
$375 TO $399	286	NA	234	NA	211	22	53	NA	52	NA	1	NA	28	24
$400 TO $449	434	NA	334	NA	308	25	101	NA	99	NA	1	NA	58	43
$450 TO $499	348	NA	286	NA	243	43	62	NA	60	NA	2	NA	38	25
$500 TO $549	276	NA	221	NA	204	17	55	NA	55	NA	-	NA	38	18
$550 TO $599	265	NA	214	NA	195	19	51	NA	51	NA	-	NA	31	20
$600 TO $699	296	NA	257	NA	235	23	39	NA	38	NA	1	NA	30	9
$700 TO $799	175	NA	135	NA	127	8	40	NA	40	NA	1	NA	28	13
$800 TO $899	94	NA	72	NA	72	-	22	NA	22	NA	-	NA	17	5
$900 TO $999	64	NA	53	NA	50	3	11	NA	11	NA	-	NA	9	1
$1,000 TO $1,249	71	NA	58	NA	53	5	13	NA	11	NA	2	NA	9	4
$1,250 TO $1,499	34	NA	31	NA	30	2	3	NA	3	NA	-	NA	3	-
$1,500 OR MORE	32	NA	24	NA	24	-	7	NA	6	NA	2	NA	4	3
NOT REPORTED	454	NA	341	NA	312	29	113	NA	112	NA	1	NA	62	51
MEDIAN	358	NA	355	NA	360	322	373	NA	372	NA	...	NA	422	312
UNITS WITH NO MORTGAGE	1 957	NA	1 475	NA	1 233	242	482	NA	468	NA	14	NA	155	327
LESS THAN $70	365	NA	245	NA	185	59	121	NA	117	NA	4	NA	27	93
$70 TO $79	176	NA	136	NA	108	28	40	NA	40	NA	-	NA	13	27
$80 TO $89	209	NA	166	NA	133	33	43	NA	41	NA	2	NA	11	32
$90 TO $99	149	NA	110	NA	92	18	39	NA	38	NA	1	NA	12	26
$100 TO $124	398	NA	311	NA	275	36	87	NA	86	NA	1	NA	31	56
$125 TO $149	191	NA	150	NA	127	23	42	NA	42	NA	-	NA	24	17
$150 TO $174	108	NA	87	NA	75	13	21	NA	21	NA	-	NA	8	13
$175 TO $199	70	NA	62	NA	59	3	8	NA	8	NA	1	NA	4	5
$200 TO $224	16	NA	12	NA	10	2	4	NA	4	NA	-	NA	1	3
$225 TO $249	31	NA	27	NA	27	-	4	NA	3	NA	1	NA	2	1
$250 TO $299	11	NA	10	NA	10	-	1	NA	1	NA	-	NA	-	1
$300 TO $349	9	NA	9	NA	9	-	1	NA	1	NA	-	NA	1	-
$350 TO $399	1	NA	-	NA	-	-	1	NA	1	NA	-	NA	-	1
$400 TO $499	10	NA	8	NA	7	2	2	NA	2	NA	-	NA	2	-
$500 OR MORE	2	NA	2	NA	2	-	-	NA	-	NA	-	NA	-	-
NOT REPORTED	211	NA	141	NA	115	26	70	NA	65	NA	4	NA	18	52
MEDIAN	97	NA	101	NA	104	86	90	NA	91	NA	...	NA	104	85

[1]LIMITED TO 1-UNIT STRUCTURES ON LESS THAN 10 ACRES AND NO BUSINESS ON PROPERTY.
[2]INCLUDES PRINCIPAL AND INTEREST ONLY.
[3]SUM OF PAYMENTS FOR REAL ESTATE TAXES, PROPERTY INSURANCE, UTILITIES, FUEL, WATER, GARBAGE AND TRASH COLLECTION, AND MORTGAGE AT TIME OF INTERVIEW.

TABLE E-2. FINANCIAL CHARACTERISTICS OF THE HOUSING INVENTORY: 1979 AND 1970--CONTINUED

(NUMBERS IN THOUSANDS. DATA BASED ON SAMPLE, SEE TEXT. FOR MINIMUM BASE FOR DERIVED FIGURES (PERCENT, MEDIAN, ETC.) AND MEANING OF SYMBOLS, SEE TEXT)

WEST	TOTAL		URBAN				RURAL							
			TOTAL		INSIDE SMSA'S	OUTSIDE SMSA'S	TOTAL		NONFARM		FARM		INSIDE SMSA'S	OUTSIDE SMSA'S
	1979	1970	1979	1970	1979	1979	1979	1970	1979	1970	1979	1970	1979	1979
SPECIFIED OWNER OCCUPIED[1]--CONTINUED														
SELECTED MONTHLY HOUSING COSTS AS PERCENTAGE OF INCOME[2]														
UNITS WITH A MORTGAGE	5 602	NA	4 570	NA	4 088	482	1 032	NA	1 017	NA	15	NA	536	496
LESS THAN 5 PERCENT	36	NA	31	NA	26	5	5	NA	5	NA	-	NA	3	2
5 TO 9 PERCENT	629	NA	556	NA	492	64	73	NA	71	NA	1	NA	29	43
10 TO 14 PERCENT	958	NA	803	NA	704	99	155	NA	152	NA	2	NA	74	81
15 TO 19 PERCENT	1 058	NA	867	NA	773	94	191	NA	189	NA	2	NA	90	101
20 TO 24 PERCENT	795	NA	610	NA	552	59	184	NA	182	NA	2	NA	100	85
25 TO 29 PERCENT	576	NA	454	NA	398	56	122	NA	120	NA	2	NA	67	55
30 TO 34 PERCENT	364	NA	312	NA	277	35	52	NA	52	NA	-	NA	34	17
35 TO 39 PERCENT	204	NA	171	NA	161	10	33	NA	33	NA	-	NA	16	16
40 TO 49 PERCENT	202	NA	162	NA	152	10	40	NA	40	NA	-	NA	27	13
50 TO 59 PERCENT	105	NA	82	NA	72	10	24	NA	23	NA	1	NA	13	11
60 PERCENT OR MORE	216	NA	176	NA	163	13	41	NA	38	NA	3	NA	19	21
NOT COMPUTED	6	NA	6	NA	6	-	1	NA	1	NA	-	NA	1	-
NOT REPORTED	454	NA	341	NA	312	29	113	NA	112	NA	1	NA	62	51
MEDIAN	19	NA	19	NA	19	18	21	NA	21	NA	...	NA	22	20
UNITS WITH NO MORTGAGE	1 957	NA	1 475	NA	1 233	242	482	NA	468	NA	14	NA	155	327
LESS THAN 5 PERCENT	279	NA	206	NA	174	32	73	NA	72	NA	2	NA	18	55
5 TO 9 PERCENT	586	NA	449	NA	374	75	137	NA	134	NA	3	NA	54	83
10 TO 14 PERCENT	368	NA	270	NA	229	41	98	NA	96	NA	2	NA	30	68
15 TO 19 PERCENT	175	NA	136	NA	105	31	39	NA	38	NA	1	NA	15	24
20 TO 24 PERCENT	135	NA	117	NA	97	20	18	NA	17	NA	2	NA	6	12
25 TO 29 PERCENT	71	NA	61	NA	52	8	11	NA	11	NA	-	NA	5	6
30 TO 34 PERCENT	25	NA	16	NA	14	2	10	NA	10	NA	-	NA	4	5
35 TO 39 PERCENT	21	NA	16	NA	14	2	5	NA	5	NA	-	NA	1	5
40 TO 49 PERCENT	30	NA	24	NA	19	5	6	NA	6	NA	-	NA	1	5
50 TO 59 PERCENT	8	NA	3	NA	3	-	5	NA	5	NA	-	NA	2	3
60 PERCENT OR MORE	41	NA	31	NA	31	-	9	NA	9	NA	-	NA	2	7
NOT COMPUTED	5	NA	5	NA	5	-	-	NA	-	NA	-	NA	-	-
NOT REPORTED	211	NA	141	NA	115	26	70	NA	65	NA	4	NA	18	52
MEDIAN	10	NA	10	NA	10	10	10	NA	10	NA	...	NA	10	10
PUBLIC OR SUBSIDIZED HOUSING														
SPECIFIED RENTER OCCUPIED[3]	5 967	NA	5 255	NA	4 704	551	712	NA	703	NA	10	NA	264	448
UNITS IN PUBLIC HOUSING PROJECT	356	NA	310	NA	278	33	46	NA	46	NA	-	NA	18	27
PRIVATE HOUSING UNITS	5 571	NA	4 919	NA	4 403	516	651	NA	645	NA	7	NA	238	414
NO GOVERNMENT RENT SUBSIDY	5 406	NA	4 767	NA	4 275	492	639	NA	632	NA	7	NA	232	406
WITH GOVERNMENT RENT SUBSIDY	147	NA	135	NA	112	23	12	NA	12	NA	-	NA	6	6
NOT REPORTED	18	NA	17	NA	16	2	1	NA	1	NA	-	NA	-	1
NOT REPORTED	40	NA	25	NA	24	1	15	NA	12	NA	3	NA	7	7
GROSS RENT														
SPECIFIED RENTER OCCUPIED[3]	5 967	4 438	5 255	4 041	4 704	551	712	398	703	390	10	8	264	448
LESS THAN $80	267	791	217	674	194	23	50	117	50	115	-	2	14	36
$80 TO $99	141	648	113	582	95	18	28	66	28	65	1	1	9	19
$100 TO $124	231	1 565	184	1 469	149	35	47	96	47	95	-	1	12	34
$125 TO $149	273		225		193	32	48		48		-		17	32
$150 TO $174	443	837	394	805	329	65	50	32	48	32	1	-	10	40
$175 TO $199	572		503		435	67	69		69		-		18	51
$200 TO $224	600	308	548	295	471	77	52	13	51	13	1	-	23	30
$225 TO $249	564		502		456	46	63		62		1		22	40
$250 TO $274	505		469		439	30	36		36		-		10	26
$275 TO $299	447		416		394	22	31		31		-		17	14
$300 TO $324	376		347		327	19	30		30		-		14	16
$325 TO $349	283		262		243	19	21		21		-		11	10
$350 TO $374	244		226		206	21	18		18		-		8	10
$375 TO $399	161		150		139	11	11		11		-		8	3
$400 TO $449	277		249		228	21	29		29		-		13	16
$450 TO $499	164	61	146	58	133	12	19	3	19	3	-	-	12	6
$500 TO $549	98		89		81	8	9		9		-		6	2
$550 TO $599	45		40		38	2	6		6		-		5	1
$600 TO $699	50		43		43	-	8		8		-		6	1
$700 TO $749	6		6		6	-	-		-		-		-	-
$750 OR MORE	32		30		28	2	2		2		-		1	2
NO CASH RENT	185	228	98	157	78	20	87	71	81	66	6	4	28	59
MEDIAN	240	119	244	122	249	208	209	94	210	94	...	...	242	191
NONSUBSIDIZED RENTER OCCUPIED[4]	5 464	NA	4 810	NA	4 315	495	654	NA	645	NA	10	NA	240	415
LESS THAN $80	94	NA	63	NA	55	8	31	NA	31	NA	-	NA	5	25
$80 TO $99	73	NA	52	NA	43	9	21	NA	20	NA	1	NA	5	16
$100 TO $124	191	NA	154	NA	122	32	38	NA	38	NA	-	NA	8	30
$125 TO $149	244	NA	202	NA	174	29	41	NA	41	NA	-	NA	16	25
$150 TO $174	406	NA	360	NA	297	63	46	NA	45	NA	1	NA	10	36
$175 TO $199	533	NA	468	NA	408	60	65	NA	65	NA	-	NA	16	49
$200 TO $224	558	NA	507	NA	434	72	51	NA	51	NA	1	NA	23	29
$225 TO $249	535	NA	475	NA	435	40	60	NA	60	NA	1	NA	21	40
$250 TO $274	487	NA	452	NA	421	30	36	NA	36	NA	-	NA	10	26
$275 TO $299	436	NA	406	NA	386	20	30	NA	30	NA	-	NA	15	14
$300 TO $324	374	NA	345	NA	326	19	29	NA	29	NA	-	NA	13	16
$325 TO $349	279	NA	258	NA	243	16	20	NA	20	NA	-	NA	11	10
$350 TO $374	244	NA	226	NA	206	21	18	NA	18	NA	-	NA	8	10
$375 TO $399	161	NA	150	NA	139	11	11	NA	11	NA	-	NA	8	3
$400 TO $449	274	NA	246	NA	225	21	29	NA	29	NA	-	NA	13	16
$450 TO $499	164	NA	146	NA	133	12	19	NA	19	NA	-	NA	12	6
$500 TO $549	98	NA	89	NA	81	8	9	NA	9	NA	-	NA	6	2
$550 TO $599	45	NA	40	NA	38	2	6	NA	6	NA	-	NA	5	1
$600 TO $699	50	NA	43	NA	43	-	8	NA	8	NA	-	NA	6	1
$700 TO $749	6	NA	6	NA	6	-	-	NA	-	NA	-	NA	-	-
$750 OR MORE	32	NA	30	NA	28	2	2	NA	2	NA	-	NA	1	2
NO CASH RENT	178	NA	92	NA	72	20	85	NA	80	NA	6	NA	28	58
MEDIAN	250	NA	254	NA	259	212	220	NA	220	NA	...	NA	256	197

[1]LIMITED TO 1-UNIT STRUCTURES ON LESS THAN 10 ACRES AND NO BUSINESS ON PROPERTY.
[2]SUM OF PAYMENTS FOR REAL ESTATE TAXES, PROPERTY INSURANCE, UTILITIES, FUEL, WATER, GARBAGE AND TRASH COLLECTION, AND MORTGAGE AT TIME OF INTERVIEW.
[3]EXCLUDES 1-UNIT STRUCTURES ON 10 ACRES OR MORE.
[4]EXCLUDES 1-UNIT STRUCTURES ON 10 ACRES OR MORE, HOUSING UNITS IN PUBLIC HOUSING PROJECTS, AND HOUSING UNITS WITH GOVERNMENT RENT SUBSIDIES; INCLUDES UNITS WHERE THE SUBSIDIZED/NONSUBSIDIZED STATUS WAS NOT REPORTED.

TABLE E-2. FINANCIAL CHARACTERISTICS OF THE HOUSING INVENTORY: 1979 AND 1970--CONTINUED

(NUMBERS IN THOUSANDS. DATA BASED ON SAMPLE, SEE TEXT. FOR MINIMUM BASE FOR DERIVED FIGURES (PERCENT, MEDIAN, ETC.) AND MEANING OF SYMBOLS, SEE TEXT)

WEST	TOTAL		URBAN				RURAL							
			TOTAL		INSIDE SMSA'S	OUTSIDE SMSA'S	TOTAL		NONFARM		FARM		INSIDE SMSA'S	OUTSIDE SMSA'S
	1979	1970	1979	1970	1979	1979	1979	1970	1979	1970	1979	1970	1979	1979
GROSS RENT AS PERCENTAGE OF INCOME														
SPECIFIED RENTER OCCUPIED[1]	5 967	NA	5 255	NA	4 704	551	712	NA	703	NA	10	NA	264	448
LESS THAN 10 PERCENT	245	NA	189	NA	166	23	55	NA	55	NA	-	NA	12	43
10 TO 14 PERCENT	576	NA	489	NA	442	47	87	NA	87	NA	1	NA	27	60
15 TO 19 PERCENT	953	NA	843	NA	743	100	110	NA	107	NA	2	NA	43	67
20 TO 24 PERCENT	834	NA	732	NA	649	83	102	NA	101	NA	1	NA	40	62
25 TO 34 PERCENT	1 224	NA	1 144	NA	1 045	98	80	NA	80	NA	-	NA	36	44
35 TO 49 PERCENT	862	NA	772	NA	701	71	90	NA	90	NA	-	NA	41	49
50 TO 59 PERCENT	295	NA	269	NA	242	28	26	NA	26	NA	-	NA	10	16
60 PERCENT OR MORE	760	NA	687	NA	606	80	74	NA	74	NA	-	NA	27	46
NOT COMPUTED	218	NA	130	NA	110	20	88	NA	83	NA	6	NA	28	61
MEDIAN	27	NA	28	NA	28	26	23	NA	23	NA	...	NA	25	22
NONSUBSIDIZED RENTER OCCUPIED[2]	5 464	NA	4 810	NA	4 315	495	654	NA	645	NA	10	NA	240	415
LESS THAN 10 PERCENT	222	NA	172	NA	152	20	50	NA	50	NA	-	NA	11	39
10 TO 14 PERCENT	536	NA	461	NA	419	42	75	NA	74	NA	1	NA	23	52
15 TO 19 PERCENT	844	NA	745	NA	655	90	99	NA	97	NA	2	NA	38	61
20 TO 24 PERCENT	720	NA	632	NA	561	71	87	NA	87	NA	1	NA	34	54
25 TO 34 PERCENT	1 121	NA	1 046	NA	967	79	74	NA	74	NA	-	NA	33	42
35 TO 49 PERCENT	821	NA	737	NA	666	71	84	NA	84	NA	-	NA	37	47
50 TO 59 PERCENT	276	NA	251	NA	225	26	25	NA	25	NA	-	NA	10	15
60 PERCENT OR MORE	720	NA	647	NA	571	75	73	NA	73	NA	-	NA	27	46
NOT COMPUTED	205	NA	118	NA	98	20	87	NA	81	NA	6	NA	28	59
MEDIAN	28	NA	28	NA	28	27	23	NA	23	NA	...	NA	25	22
CONTRACT RENT														
SPECIFIED RENTER OCCUPIED[1]	5 967	4 438	5 255	4 041	4 704	551	712	398	703	390	10	8	264	448
LESS THAN $80	384	1 217	284	1 022	247	37	100	196	99	193	1	2	24	76
$80 TO $99	202	682	163	636	126	37	39	46	39	45	-	-	12	27
$100 TO $124	259	1 443	215	1 384	181	33	45	58	44	58	1	1	17	28
$125 TO $149	372		322		261	61	50		49		1		10	40
$150 TO $174	589	612	496	594	404	91	93	17	93	17	1	-	25	68
$175 TO $199	646		603		533	70	43		43		-		17	26
$200 TO $224	559	210	506	202	463	43	53	8	53	8	-	-	23	30
$225 TO $249	481		454		433	21	27		27		1		10	17
$250 TO $274	581		537		502	35	44		44		-		19	25
$275 TO $299	373		354		337	17	19		19		-		10	9
$300 TO $324	297		269		251	17	28		28		-		15	13
$325 TO $349	231		222		212	10	9		9		-		6	3
$350 TO $374	189		168		157	11	21		21		-		11	10
$375 TO $399	153		143		124	19	10		10		-		4	7
$400 TO $449	217		198		183	14	20		20		-		15	5
$450 TO $499	94	46	86	44	77	9	8	2	8	2	-	-	7	1
$500 TO $549	55		51		47	3	5		5		-		3	1
$550 TO $599	36		32		32	-	4		4		-		4	-
$600 TO $699	35		30		29	2	5		5		-		3	1
$700 TO $749	5		5		5	-	1		1		-		-	1
$750 OR MORE	23		22		22	-	2		2		-		1	1
NO CASH RENT	185	228	98	157	78	20	87	71	81	66	6	4	28	59
MEDIAN	219	106	224	109	230	177	170	80-	171	80-	...	...	214	159

[1]EXCLUDES 1-UNIT STRUCTURES ON 10 ACRES OR MORE.
[2]EXCLUDES 1-UNIT STRUCTURES ON 10 ACRES OR MORE, HOUSING UNITS IN PUBLIC HOUSING PROJECTS, AND HOUSING UNITS WITH GOVERNMENT RENT SUBSIDIES; INCLUDES UNITS WHERE THE SUBSIDIZED/NONSUBSIDIZED STATUS WAS NOT REPORTED.

TABLE E-3. UTILIZATION CHARACTERISTICS AND SERVICES AVAILABLE: 1979

(NUMBERS IN THOUSANDS. DATA BASED ON SAMPLE, SEE TEXT. FOR MINIMUM BASE FOR DERIVED FIGURES (PERCENT, MEDIAN, ETC.) AND MEANING OF SYMBOLS, SEE TEXT)

WEST	TOTAL	URBAN			RURAL				
		TOTAL	INSIDE SMSA'S	OUTSIDE SMSA'S	TOTAL	NONFARM	FARM	INSIDE SMSA'S	OUTSIDE SMSA'S
ALL OCCUPIED HOUSING UNITS	15 299	12 241	10 903	1 338	3 058	2 788	271	1 219	1 839
BEDROOM PRIVACY									
OWNER OCCUPIED	9 253	6 983	6 195	788	2 270	2 058	212	931	1 339
BEDROOMS:									
NONE AND 1	528	364	327	38	163	157	7	50	113
2 OR MORE	8 725	6 619	5 868	750	2 106	1 901	206	881	1 225
NONE LACKING PRIVACY	8 242	6 275	5 566	708	1 968	1 775	193	836	1 132
1 OR MORE LACKING PRIVACY[1]	454	320	280	40	134	122	12	44	90
BATHROOM ACCESSED THROUGH BEDROOM[1]	281	181	156	26	100	92	8	31	69
OTHER ROOM ACCESSED THROUGH BEDROOM	252	186	165	21	65	58	7	21	44
NOT REPORTED	29	24	22	2	5	4	1	2	3
RENTER OCCUPIED	6 047	5 258	4 707	551	788	730	58	288	501
BEDROOMS:									
NONE AND 1	2 425	2 250	2 043	207	176	168	7	76	100
2 OR MORE	3 621	3 008	2 664	344	613	562	51	212	401
NONE LACKING PRIVACY	3 357	2 813	2 508	304	544	501	43	190	354
1 OR MORE LACKING PRIVACY[1]	260	192	153	40	68	60	8	22	46
BATHROOM ACCESSED THROUGH BEDROOM[1]	207	158	127	31	49	41	8	20	29
OTHER ROOM ACCESSED THROUGH BEDROOM	130	87	70	18	42	38	5	11	32
NOT REPORTED	4	3	3	-	1	1	-	-	1
EXTERMINATION SERVICE									
OWNER OCCUPIED	9 253	6 983	6 195	788	2 270	2 058	212	931	1 339
OCCUPIED 3 MONTHS OR LONGER	8 894	6 744	5 987	757	2 150	1 941	209	871	1 279
NO SIGNS OF MICE OR RATS	7 803	6 052	5 369	683	1 751	1 600	151	711	1 041
WITH SIGNS OF MICE OR RATS	1 018	636	565	71	382	325	57	155	227
WITH REGULAR EXTERMINATION SERVICE	54	37	34	3	17	15	2	9	8
WITH IRREGULAR EXTERMINATION SERVICE	139	118	108	10	21	18	3	13	8
NO EXTERMINATION SERVICE	814	474	420	54	340	288	52	133	207
NOT REPORTED	10	7	3	3	4	4	-	-	4
NOT REPORTED	73	56	53	3	17	15	1	5	11
OCCUPIED LESS THAN 3 MONTHS	359	239	208	31	120	117	3	60	60
RENTER OCCUPIED	6 047	5 258	4 707	551	788	730	58	288	501
OCCUPIED 3 MONTHS OR LONGER	5 087	4 437	3 996	440	650	597	53	239	411
NO SIGNS OF MICE OR RATS	4 479	3 996	3 600	397	483	451	32	178	305
WITH SIGNS OF MICE OR RATS	561	403	361	42	158	137	21	59	99
WITH REGULAR EXTERMINATION SERVICE	44	40	40	-	4	4	-	3	2
WITH IRREGULAR EXTERMINATION SERVICE	99	91	85	6	8	7	1	3	5
NO EXTERMINATION SERVICE	412	269	233	36	143	123	20	52	91
NOT REPORTED	5	3	3	-	2	2	-	1	2
NOT REPORTED	47	38	36	1	9	9	-	2	7
OCCUPIED LESS THAN 3 MONTHS	960	821	711	110	139	133	5	49	90
BOARDED-UP BUILDINGS ON SAME STREET									
OWNER OCCUPIED	9 253	6 983	6 195	788	2 270	2 058	212	931	1 339
YES	148	98	82	16	50	42	8	17	33
NO	9 086	6 870	6 099	771	2 216	2 011	205	913	1 303
NOT REPORTED	18	14	14	-	4	4	-	1	3
RENTER OCCUPIED	6 047	5 258	4 707	551	788	730	58	288	501
YES	290	239	215	24	51	47	4	15	35
NO	5 754	5 018	4 491	527	736	681	55	272	464
NOT REPORTED	3	2	2	-	1	1	-	-	1

[1]FIGURES MAY NOT ADD TO TOTAL BECAUSE MORE THAN 1 CONDITION MAY BE REPORTED FOR THE SAME HOUSING UNIT.
[2]LIMITED TO HOUSING UNITS WITH ONLY 1 FLUSH TOILET.

TABLE E-4. SELECTED STRUCTURAL CHARACTERISTICS AND DEFICIENCIES: 1979

(NUMBERS IN THOUSANDS. DATA BASED ON SAMPLE, SEE TEXT. FOR MINIMUM BASE FOR DERIVED FIGURES (PERCENT, MEDIAN, ETC.) AND MEANING OF SYMBOLS, SEE TEXT.)

WEST	TOTAL	URBAN			RURAL				
		TOTAL	INSIDE SMSA'S	OUTSIDE SMSA'S	TOTAL	NONFARM	FARM	INSIDE SMSA'S	OUTSIDE SMSA'S
ALL OCCUPIED HOUSING UNITS	15 299	12 241	10 903	1 338	3 058	2 788	271	1 219	1 839
ELECTRIC WIRING									
OWNER OCCUPIED	9 253	6 983	6 195	788	2 270	2 058	212	931	1 339
ALL WIRING CONCEALED IN WALLS OR METAL COVERINGS	9 011	6 813	6 052	762	2 198	1 997	201	912	1 286
SOME OR ALL WIRING EXPOSED	221	153	129	24	68	57	11	18	49
NOT REPORTED	21	17	15	2	4	3	1	1	3
RENTER OCCUPIED	6 047	5 258	4 707	551	788	730	58	288	501
ALL WIRING CONCEALED IN WALLS OR METAL COVERINGS	5 811	5 060	4 543	518	751	695	56	274	477
SOME OR ALL WIRING EXPOSED	221	185	154	31	36	34	2	14	22
NOT REPORTED	15	13	11	2	1	1	-	-	1
ELECTRIC WALL OUTLETS									
OWNER OCCUPIED	9 253	6 983	6 195	788	2 270	2 058	212	931	1 339
WITH WORKING OUTLETS IN EACH ROOM	9 059	6 839	6 071	768	2 220	2 013	206	916	1 304
LACKING WORKING OUTLETS IN SOME OR ALL ROOMS	175	127	109	18	48	43	5	15	33
NOT REPORTED	19	17	15	2	3	2	1	1	2
RENTER OCCUPIED	6 047	5 258	4 707	551	788	730	58	288	501
WITH WORKING OUTLETS IN EACH ROOM	5 826	5 083	4 564	520	743	689	54	276	467
LACKING WORKING OUTLETS IN SOME OR ALL ROOMS	214	170	139	31	45	40	5	12	32
NOT REPORTED	6	5	5	-	1	1	-	-	1
ELECTRIC FUSES AND CIRCUIT BREAKERS[1]									
OWNER OCCUPIED	8 894	6 744	5 987	757	2 150	1 941	209	871	1 279
NO BLOWN FUSES OR TRIPPED BREAKER SWITCHES	7 779	5 895	5 243	653	1 884	1 706	178	769	1 114
WITH BLOWN FUSES OR TRIPPED BREAKER SWITCHES[2]	1 021	772	675	98	248	218	31	94	154
1 TIME	550	413	361	51	137	122	15	52	85
2 TIMES	193	157	136	21	35	29	6	13	22
3 TIMES OR MORE	261	186	164	22	75	66	9	28	47
NOT REPORTED	17	17	13	3	1	1	-	1	-
DON'T KNOW	18	15	13	2	3	3	-	2	1
NOT REPORTED	76	61	57	5	15	14	1	5	9
RENTER OCCUPIED	5 087	4 437	3 996	440	650	597	53	239	411
NO BLOWN FUSES OR TRIPPED BREAKER SWITCHES	4 570	4 013	3 623	390	557	512	45	216	341
WITH BLOWN FUSES OR TRIPPED BREAKER SWITCHES[2]	443	361	312	49	82	74	8	20	62
1 TIME	226	187	155	32	39	37	1	8	31
2 TIMES	98	81	73	8	17	14	3	7	10
3 TIMES OR MORE	110	85	78	8	25	21	4	5	20
NOT REPORTED	9	8	6	2	1	1	-	-	1
DON'T KNOW	25	24	24	-	2	2	-	1	1
NOT REPORTED	48	39	38	1	9	9	-	2	7
BASEMENT									
OWNER OCCUPIED	9 253	6 983	6 195	788	2 270	2 058	212	931	1 339
WITH BASEMENT	2 098	1 614	1 331	283	484	394	91	172	312
NO BASEMENT	7 155	5 369	4 864	505	1 786	1 664	122	759	1 027
RENTER OCCUPIED	6 047	5 258	4 707	551	788	730	58	288	501
WITH BASEMENT	1 205	1 070	930	141	134	112	22	33	101
NO BASEMENT	4 842	4 188	3 778	410	654	618	36	255	399
ROOF									
OWNER OCCUPIED	9 253	6 983	6 195	788	2 270	2 058	212	931	1 339
NO SIGNS OF WATER LEAKAGE	8 720	6 593	5 836	756	2 127	1 933	194	871	1 256
WITH SIGNS OF WATER LEAKAGE	407	283	263	19	124	106	17	50	73
DON'T KNOW	90	76	67	9	14	13	1	10	4
NOT REPORTED	37	32	29	3	5	5	-	-	5
RENTER OCCUPIED	6 047	5 258	4 707	551	788	730	58	288	501
NO SIGNS OF WATER LEAKAGE	5 084	4 414	3 929	485	670	621	49	251	420
WITH SIGNS OF WATER LEAKAGE	406	313	279	34	94	85	9	24	70
DON'T KNOW	546	522	490	32	23	23	-	13	10
NOT REPORTED	10	9	9	-	1	1	-	-	1
INTERIOR WALLS AND CEILINGS									
OWNER OCCUPIED	9 253	6 983	6 195	788	2 270	2 058	212	931	1 339
OPEN CRACKS OR HOLES:									
NO OPEN CRACKS OR HOLES	9 003	6 781	6 013	768	2 222	2 013	209	923	1 299
WITH OPEN CRACKS OR HOLES	236	189	170	20	46	43	3	8	38
NOT REPORTED	14	12	12	-	2	1	1	-	2
BROKEN PLASTER:									
NO BROKEN PLASTER	9 107	6 862	6 081	781	2 245	2 037	209	925	1 321
WITH BROKEN PLASTER	126	103	99	5	23	19	4	6	17
NOT REPORTED	19	18	16	2	2	2	-	1	1
PEELING PAINT:									
NO PEELING PAINT	9 060	6 828	6 057	772	2 232	2 027	205	916	1 317
WITH PEELING PAINT	179	144	128	16	35	28	7	14	21
NOT REPORTED	13	11	11	-	2	2	-	2	1
RENTER OCCUPIED	6 047	5 258	4 707	551	788	730	58	288	501
OPEN CRACKS OR HOLES:									
NO OPEN CRACKS OR HOLES	5 539	4 836	4 321	516	703	652	51	265	438
WITH OPEN CRACKS OR HOLES	502	417	382	35	85	78	8	22	63
NOT REPORTED	5	5	5	-	-	-	-	-	-
BROKEN PLASTER:									
NO BROKEN PLASTER	5 826	5 070	4 534	536	756	701	55	278	478
WITH BROKEN PLASTER	220	188	173	15	32	29	3	10	22
NOT REPORTED	-	-	-	-	-	-	-	-	-
PEELING PAINT:									
NO PEELING PAINT	5 704	4 966	4 442	524	738	682	56	275	464
WITH PEELING PAINT	341	291	264	27	50	48	2	13	37
NOT REPORTED	2	2	2	-	-	-	-	-	-

[1]LIMITED TO HOUSING UNITS OCCUPIED 3 MONTHS OR LONGER.
[2]MUST HAVE OCCURRED DURING THE LAST 3 MONTHS.

TABLE E-4. SELECTED STRUCTURAL CHARACTERISTICS AND DEFICIENCIES: 1979--CONTINUED

(NUMBERS IN THOUSANDS. DATA BASED ON SAMPLE, SEE TEXT. FOR MINIMUM BASE FOR DERIVED FIGURES (PERCENT, MEDIAN, ETC.) AND MEANING OF SYMBOLS, SEE TEXT)

WEST	TOTAL	URBAN			RURAL				
		TOTAL	INSIDE SMSA'S	OUTSIDE SMSA'S	TOTAL	NONFARM	FARM	INSIDE SMSA'S	OUTSIDE SMSA'S
ALL OCCUPIED HOUSING UNITS--CONTINUED									
INTERIOR FLOORS									
OWNER OCCUPIED	9 253	6 983	6 195	788	2 270	2 058	212	931	1 339
NO HOLES IN FLOOR	9 103	6 867	6 098	768	2 236	2 028	209	919	1 317
WITH HOLES IN FLOOR	60	42	37	5	18	15	3	5	13
NOT REPORTED	91	74	60	14	16	15	1	7	9
RENTER OCCUPIED	6 047	5 258	4 707	551	788	730	58	288	501
NO HOLES IN FLOOR	5 866	5 112	4 574	537	754	699	55	281	474
WITH HOLES IN FLOOR	126	96	88	9	29	28	1	5	24
NOT REPORTED	55	50	45	5	5	3	1	1	3
2 OR MORE UNITS IN STRUCTURE	4 316	4 110	3 774	336	206	204	2	94	112
COMMON STAIRWAYS									
OWNER OCCUPIED	477	437	413	24	40	39	1	21	19
WITH COMMON STAIRWAYS	233	219	209	10	15	14	1	6	9
NO LOOSE STEPS	208	197	189	8	11	11	1	3	8
RAILINGS NOT LOOSE	188	182	174	8	6	6	1	3	3
RAILINGS LOOSE	-	-	-	-	-	-	-	-	-
NO RAILINGS	17	12	12	-	5	5	-	-	5
NOT REPORTED	3	3	3	-	-	-	-	-	-
LOOSE STEPS	8	8	8	-	-	-	-	-	-
RAILINGS NOT LOOSE	8	8	8	-	-	-	-	-	-
RAILINGS LOOSE	-	-	-	-	-	-	-	-	-
NO RAILINGS	-	-	-	-	-	-	-	-	-
NOT REPORTED	-	-	-	-	-	-	-	-	-
NOT REPORTED	17	14	12	2	3	3	-	2	1
NO COMMON STAIRWAYS	244	218	204	14	25	25	-	15	10
RENTER OCCUPIED	3 839	3 673	3 361	312	166	164	2	73	93
WITH COMMON STAIRWAYS	2 807	2 748	2 549	199	59	59	-	24	35
NO LOOSE STEPS	2 627	2 573	2 386	187	54	54	-	23	31
RAILINGS NOT LOOSE	2 370	2 324	2 164	160	46	46	-	20	25
RAILINGS LOOSE	142	139	126	13	3	3	-	2	1
NO RAILINGS	100	95	85	10	5	5	-	1	5
NOT REPORTED	16	16	11	5	-	-	-	-	-
LOOSE STEPS	146	143	136	7	3	3	-	1	2
RAILINGS NOT LOOSE	107	104	99	5	2	2	-	1	2
RAILINGS LOOSE	29	29	27	2	-	-	-	-	-
NO RAILINGS	10	10	10	-	1	1	-	-	1
NOT REPORTED	-	-	-	-	-	-	-	-	-
NOT REPORTED	33	32	27	5	1	1	-	-	1
NO COMMON STAIRWAYS	1 032	925	812	113	107	106	2	49	58
LIGHT FIXTURES IN PUBLIC HALLS									
OWNER OCCUPIED	477	437	413	24	40	39	1	21	19
WITH PUBLIC HALLS	166	160	155	5	6	6	-	3	3
WITH LIGHT FIXTURES	159	153	148	5	6	6	-	3	2
ALL IN WORKING ORDER	154	148	143	5	6	6	-	3	2
SOME IN WORKING ORDER	5	5	5	-	-	-	-	-	-
NONE IN WORKING ORDER	-	-	-	-	-	-	-	-	-
NOT REPORTED	-	-	-	-	-	-	-	-	-
NO LIGHT FIXTURES	7	7	7	-	1	1	-	-	1
NO PUBLIC HALLS	294	264	246	18	30	29	1	15	15
NOT REPORTED	17	14	12	2	3	3	-	2	1
RENTER OCCUPIED	3 839	3 673	3 361	312	166	164	2	73	93
WITH PUBLIC HALLS	2 066	2 028	1 891	137	38	38	-	25	13
WITH LIGHT FIXTURES	1 978	1 940	1 821	119	38	38	-	25	13
ALL IN WORKING ORDER	1 780	1 745	1 630	114	36	36	-	24	12
SOME IN WORKING ORDER	181	179	174	5	2	2	-	1	2
NONE IN WORKING ORDER	10	10	10	-	-	-	-	-	-
NOT REPORTED	6	6	6	-	-	-	-	-	-
NO LIGHT FIXTURES	88	88	70	18	-	-	-	-	-
NO PUBLIC HALLS	1 744	1 619	1 449	170	126	124	2	48	77
NOT REPORTED	28	26	21	5	2	2	-	-	2
ALL OCCUPIED HOUSING UNITS	15 299	12 241	10 903	1 338	3 058	2 788	271	1 219	1 839
OVERALL OPINION OF STRUCTURE									
OWNER OCCUPIED	9 253	6 983	6 195	788	2 270	2 058	212	931	1 339
EXCELLENT	4 732	3 615	3 230	385	1 118	1 024	94	510	608
GOOD	3 693	2 803	2 478	325	890	802	88	334	556
FAIR	738	506	434	72	232	205	27	76	155
POOR	65	37	32	5	27	24	4	10	17
NOT REPORTED	25	22	20	2	3	3	-	1	2
RENTER OCCUPIED	6 047	5 258	4 707	551	788	730	58	288	501
EXCELLENT	1 478	1 294	1 158	135	184	173	12	85	100
GOOD	2 804	2 449	2 211	238	354	324	30	117	237
FAIR	1 471	1 269	1 116	153	202	186	16	71	131
POOR	277	230	207	23	47	46	1	14	33
NOT REPORTED	16	16	16	-	1	1	-	-	1

TABLE E-4. SELECTED STRUCTURAL CHARACTERISTICS AND DEFICIENCIES: 1979--CONTINUED

(NUMBERS IN THOUSANDS. DATA BASED ON SAMPLE, SEE TEXT. FOR MINIMUM BASE FOR DERIVED FIGURES (PERCENT, MEDIAN, ETC.) AND MEANING OF SYMBOLS, SEE TEXT)

WEST	TOTAL	URBAN			RURAL				
		TOTAL	INSIDE SMSA'S	OUTSIDE SMSA'S	TOTAL	NONFARM	FARM	INSIDE SMSA'S	OUTSIDE SMSA'S
UNITS OCCUPIED LAST WINTER	12 198	9 741	8 716	1 025	2 457	2 209	248	974	1 483
INSUFFICIENT HEAT									
ADDITIONAL HEAT SOURCE:									
OWNER OCCUPIED	8 328	6 361	5 647	715	1 967	1 763	203	784	1 183
WITH SPECIFIED HEATING EQUIPMENT[1]	7 850	6 130	5 456	674	1 720	1 548	172	701	1 019
NO ADDITIONAL HEAT SOURCE USED	7 233	5 677	5 061	616	1 556	1 398	158	642	914
USED KITCHEN STOVE, FIREPLACE, OR PORTABLE HEATER	536	399	347	52	138	128	10	51	87
NOT REPORTED	80	54	48	6	26	22	4	8	18
LACKING SPECIFIED HEATING EQUIPMENT OR NONE	478	231	191	40	247	215	32	83	164
RENTER OCCUPIED	3 870	3 380	3 070	311	490	445	45	191	299
WITH SPECIFIED HEATING EQUIPMENT[1]	3 578	3 186	2 898	289	392	362	30	150	242
NO ADDITIONAL HEAT SOURCE USED	3 099	2 779	2 535	244	320	294	26	126	194
USED KITCHEN STOVE, FIREPLACE, OR PORTABLE HEATER	393	338	298	40	54	51	4	18	36
NOT REPORTED	87	69	65	5	18	18	-	5	12
LACKING SPECIFIED HEATING EQUIPMENT OR NONE	292	194	172	22	98	83	15	41	57
ROOMS LACKING SPECIFIED HEAT SOURCE:									
OWNER OCCUPIED	8 328	6 361	5 647	715	1 967	1 763	203	784	1 183
WITH SPECIFIED HEATING EQUIPMENT[1]	7 850	6 130	5 456	674	1 720	1 548	172	701	1 019
NO ROOMS LACKING AIR DUCTS, REGISTERS, RADIATORS, OR HEATERS	5 820	4 491	3 991	500	1 329	1 211	118	565	765
ROOMS LACKING AIR DUCTS, REGISTERS, RADIATORS, OR HEATERS	1 967	1 601	1 430	171	366	318	49	128	238
1 ROOM	502	384	338	45	118	99	19	36	82
2 ROOMS	578	476	419	57	102	94	8	36	65
3 ROOMS OR MORE	887	741	673	68	146	125	22	56	91
NOT REPORTED	63	38	35	3	25	20	5	8	17
LACKING SPECIFIED HEATING EQUIPMENT OR NONE	478	231	191	40	247	215	32	83	164
RENTER OCCUPIED	3 870	3 380	3 070	311	490	445	45	191	299
WITH SPECIFIED HEATING EQUIPMENT[1]	3 578	3 186	2 898	289	392	362	30	150	242
NO ROOMS LACKING AIR DUCTS, REGISTERS, RADIATORS, OR HEATERS	2 072	1 853	1 671	182	220	204	16	85	135
ROOMS LACKING AIR DUCTS, REGISTERS, RADIATORS, OR HEATERS	1 421	1 267	1 165	102	154	140	14	60	94
1 ROOM	523	488	450	39	35	34	1	14	21
2 ROOMS	565	503	465	38	62	55	7	21	41
3 ROOMS OR MORE	333	276	251	25	57	51	5	26	31
NOT REPORTED	85	66	62	5	18	18	-	5	13
LACKING SPECIFIED HEATING EQUIPMENT OR NONE	292	194	172	22	98	83	15	41	57
HOUSING UNIT UNCOMFORTABLY COLD:									
OWNER OCCUPIED	8 328	6 361	5 647	715	1 967	1 763	203	784	1 183
WITH SPECIFIED HEATING EQUIPMENT[1]	7 850	6 130	5 456	674	1 720	1 548	172	701	1 019
LACKING SPECIFIED HEATING EQUIPMENT OR NONE	478	231	191	40	247	215	32	83	164
HOUSING UNIT NOT UNCOMFORTABLY COLD FOR 24 HOURS OR MORE	404	200	164	36	204	177	27	71	133
HOUSING UNIT UNCOMFORTABLY COLD FOR 24 HOURS OR MORE	52	17	14	3	36	33	3	12	24
NOT REPORTED	22	14	12	2	8	6	2	-	8
RENTER OCCUPIED	3 870	3 380	3 070	311	490	445	45	191	299
WITH SPECIFIED HEATING EQUIPMENT[1]	3 578	3 186	2 898	289	392	362	30	150	242
LACKING SPECIFIED HEATING EQUIPMENT OR NONE	292	194	172	22	98	83	15	41	57
HOUSING UNIT NOT UNCOMFORTABLY COLD FOR 24 HOURS OR MORE	254	170	151	19	84	69	14	35	49
HOUSING UNIT UNCOMFORTABLY COLD FOR 24 HOURS OR MORE	26	14	14	-	12	11	1	5	7
NOT REPORTED	12	10	7	3	2	2	-	1	1

[1]EXCLUDES ROOM HEATERS WITHOUT FLUE OR VENT, FIREPLACES, STOVES, AND PORTABLE HEATERS.

TABLE E-5. SELECTED NEIGHBORHOOD CHARACTERISTICS: 1979

(NUMBERS IN THOUSANDS. DATA BASED ON SAMPLE, SEE TEXT. FOR MINIMUM BASE FOR DERIVED FIGURES (PERCENT, MEDIAN, ETC.) AND MEANING OF SYMBOLS, SEE TEXT)

WEST	TOTAL	URBAN			RURAL				
		TOTAL	INSIDE SMSA'S	OUTSIDE SMSA'S	TOTAL	NONFARM	FARM	INSIDE SMSA'S	OUTSIDE SMSA'S
NEIGHBORHOOD CONDITIONS									
OWNER OCCUPIED	9 253	6 983	6 195	788	2 270	2 058	212	931	1 339
NO STREET OR HIGHWAY NOISE	5 720	4 184	3 738	446	1 536	1 378	159	653	883
WITH STREET OR HIGHWAY NOISE	3 511	2 781	2 442	339	730	677	53	277	453
NOT BOTHERSOME	1 982	1 534	1 333	202	448	415	33	154	294
BOTHERSOME	1 515	1 238	1 102	136	278	257	20	120	157
WOULD NOT LIKE TO MOVE	1 104	884	784	100	220	205	15	94	126
WOULD LIKE TO MOVE	410	352	317	35	58	52	5	27	31
NOT REPORTED	.2	2	2	-	-	-	-	-	-
NOT REPORTED	13	8	7	2	5	5	-	2	2
NOT REPORTED	21	18	15	3	3	2	1	1	2
NO STREETS IN NEED OF REPAIR	7 733	6 208	5 554	655	1 525	1 398	126	677	847
WITH STREETS IN NEED OF REPAIR	1 488	750	620	130	738	655	84	253	486
NOT BOTHERSOME	553	250	216	34	303	264	39	99	203
BOTHERSOME	922	496	400	96	426	382	43	150	275
WOULD NOT LIKE TO MOVE	786	407	322	85	379	339	40	127	252
WOULD LIKE TO MOVE	136	89	78	11	47	43	4	23	24
NOT REPORTED	-	-	-	-	-	-	-	-	-
NOT REPORTED	13	3	3	-	10	8	1	3	7
NOT REPORTED	32	25	22	3	7	5	2	1	6
NO COMMERCIAL OR NONRESIDENTIAL ACTIVITIES	7 709	5 746	5 093	652	1 963	1 771	192	808	1 155
WITH COMMERCIAL OR NONRESIDENTIAL ACTIVITIES	1 514	1 212	1 080	132	301	283	19	122	180
NOT BOTHERSOME	1 175	944	850	94	231	220	11	97	134
BOTHERSOME	326	259	221	38	66	59	7	23	43
WOULD NOT LIKE TO MOVE	219	170	144	26	49	42	7	18	31
WOULD LIKE TO MOVE	107	89	76	13	17	17	1	6	12
NOT REPORTED	-	-	-	-	-	-	-	-	-
NOT REPORTED	14	10	10	-	4	4	-	2	2
NOT REPORTED	30	25	22	3	5	4	2	2	4
NO ODORS, SMOKE, OR GAS	8 349	6 350	5 656	694	1 998	1 818	181	845	1 153
WITH ODORS, SMOKE, OR GAS	876	609	519	91	267	237	30	85	182
NOT BOTHERSOME	273	176	150	26	97	87	10	32	65
BOTHERSOME	590	423	360	63	167	146	20	53	113
WOULD NOT LIKE TO MOVE	435	295	235	60	139	123	17	40	99
WOULD LIKE TO MOVE	151	126	123	3	25	22	3	12	13
NOT REPORTED	4	2	2	-	2	2	1	1	2
NOT REPORTED	13	10	8	2	4	4	-	-	4
NOT REPORTED	28	23	20	3	5	3	2	1	4
NO NEIGHBORHOOD CRIME	7 304	5 342	4 657	684	1 962	1 783	179	783	1 180
WITH NEIGHBORHOOD CRIME	1 906	1 606	1 506	100	300	270	30	147	153
NOT BOTHERSOME	562	471	449	22	91	81	10	53	38
BOTHERSOME	1 327	1 123	1 046	78	204	186	18	92	111
WOULD NOT LIKE TO MOVE	1 019	852	786	66	166	150	17	71	96
WOULD LIKE TO MOVE	306	269	258	11	37	36	2	22	16
NOT REPORTED	2	2	2	-	-	-	-	-	-
NOT REPORTED	17	11	11	-	5	4	2	2	4
NOT REPORTED	43	35	32	3	8	5	3	2	6
NO TRASH, LITTER, OR JUNK	7 821	5 937	5 284	653	1 884	1 705	179	787	1 097
WITH TRASH, LITTER, OR JUNK	1 402	1 023	891	132	379	348	31	143	236
NOT BOTHERSOME	403	258	224	34	145	137	8	45	100
BOTHERSOME	992	763	665	98	229	207	22	96	133
WOULD NOT LIKE TO MOVE	774	582	502	80	192	173	19	77	116
WOULD LIKE TO MOVE	216	180	162	18	36	34	2	19	17
NOT REPORTED	2	2	2	-	-	-	-	-	-
NOT REPORTED	7	2	2	-	5	5	1	2	4
NOT REPORTED	30	23	20	3	7	5	2	2	5
NO BOARDED-UP OR ABANDONED STRUCTURES	8 856	6 740	5 999	741	2 117	1 925	192	881	1 236
WITH BOARDED-UP OR ABANDONED STRUCTURES	361	212	170	42	149	130	19	50	99
NOT BOTHERSOME	208	108	89	19	100	92	9	31	69
BOTHERSOME	147	99	79	20	48	38	10	18	30
WOULD NOT LIKE TO MOVE	112	72	56	16	39	29	10	14	25
WOULD LIKE TO MOVE	36	27	23	3	9	9	-	4	5
NOT REPORTED	-	-	-	-	-	-	-	-	-
NOT REPORTED	5	5	2	3	-	-	-	-	-
NOT REPORTED	36	31	27	5	5	3	2	1	4
RENTER OCCUPIED	6 047	5 258	4 707	551	788	730	58	288	501
NO STREET OR HIGHWAY NOISE	3 155	2 661	2 358	303	494	451	43	189	305
WITH STREET OR HIGHWAY NOISE	2 878	2 584	2 340	245	293	278	15	98	195
NOT BOTHERSOME	1 543	1 366	1 230	136	177	165	12	50	127
BOTHERSOME	1 312	1 199	1 091	108	113	110	3	48	65
WOULD NOT LIKE TO MOVE	811	737	665	72	74	73	2	32	43
WOULD LIKE TO MOVE	498	459	423	37	39	37	1	17	22
NOT REPORTED	3	3	3	-	-	-	-	-	-
NOT REPORTED	22	19	19	-	3	3	-	-	3
NOT REPORTED	13	13	10	3	1	1	-	-	1
NO STREETS IN NEED OF REPAIR	5 162	4 604	4 151	453	558	519	38	213	345
WITH STREETS IN NEED OF REPAIR	854	627	536	91	227	207	20	74	153
NOT BOTHERSOME	340	244	208	36	96	87	10	35	61
BOTHERSOME	506	375	324	52	130	120	10	39	92
WOULD NOT LIKE TO MOVE	412	299	255	44	113	103	10	31	82
WOULD LIKE TO MOVE	94	77	69	8	17	17	-	7	10
NOT REPORTED	-	-	-	-	-	-	-	-	-
NOT REPORTED	8	8	5	3	-	-	-	-	-
NOT REPORTED	31	27	21	6	4	4	-	1	3
NO COMMERCIAL OR NONRESIDENTIAL ACTIVITIES	4 044	3 405	3 014	391	639	585	54	226	414
WITH COMMERCIAL OR NONRESIDENTIAL ACTIVITIES	1 981	1 834	1 679	155	147	142	4	61	86
NOT BOTHERSOME	1 724	1 597	1 457	140	126	123	3	51	75
BOTHERSOME	239	220	205	15	19	18	1	10	9
WOULD NOT LIKE TO MOVE	137	125	115	10	11	11	1	5	6
WOULD LIKE TO MOVE	103	95	90	5	8	8	-	4	3
NOT REPORTED	-	-	-	-	-	-	-	-	-
NOT REPORTED	18	16	16	-	1	1	1	-	1
NOT REPORTED	21	19	14	5	2	2	-	1	2

TABLE E-5. SELECTED NEIGHBORHOOD CHARACTERISTICS: 1979--CONTINUED

(NUMBERS IN THOUSANDS. DATA BASED ON SAMPLE, SEE TEXT. FOR MINIMUM BASE FOR DERIVED FIGURES (PERCENT, MEDIAN, ETC.) AND MEANING OF SYMBOLS, SEE TEXT)

WEST	TOTAL	URBAN			RURAL				
		TOTAL	INSIDE SMSA'S	OUTSIDE SMSA'S	TOTAL	NONFARM	FARM	INSIDE SMSA'S	OUTSIDE SMSA'S
NEIGHBORHOOD CONDITIONS--CONTINUED									
RENTER OCCUPIED--CONTINUED									
NO ODORS, SMOKE, OR GAS	5 416	4 707	4 228	479	710	657	52	257	452
WITH ODORS, SMOKE, OR GAS	614	537	468	69	77	71	6	30	48
NOT BOTHERSOME	168	137	116	21	31	28	3	9	22
BOTHERSOME	433	387	339	48	47	44	3	20	26
WOULD NOT LIKE TO MOVE	253	221	186	35	32	29	3	14	18
WOULD LIKE TO MOVE	180	166	153	13	14	14	-	6	8
NOT REPORTED	-	-	-	-	-	-	-	-	-
NOT REPORTED	13	13	13	-	-	-	-	-	-
NOT REPORTED	16	14	11	3	1	1	-	1	1
NO NEIGHBORHOOD CRIME	4 320	3 634	3 171	463	686	634	52	242	444
WITH NEIGHBORHOOD CRIME	1 662	1 561	1 482	80	101	95	6	46	55
NOT BOTHERSOME	522	495	462	33	28	26	2	13	14
BOTHERSOME	1 132	1 059	1 012	47	73	69	4	33	40
WOULD NOT LIKE TO MOVE	605	560	528	31	46	41	4	19	27
WOULD LIKE TO MOVE	520	492	477	15	28	28	-	14	13
NOT REPORTED	7	7	7	-	-	-	-	-	-
NOT REPORTED	8	8	8	-	-	-	-	-	-
NOT REPORTED	64	63	55	8	1	1	-	-	1
NO TRASH, LITTER, OR JUNK	4 858	4 201	3 748	453	658	610	48	243	415
WITH TRASH, LITTER, OR JUNK	1 164	1 035	940	95	129	119	11	44	85
NOT BOTHERSOME	360	311	280	32	48	45	4	14	34
BOTHERSOME	789	709	648	61	79	73	6	30	50
WOULD NOT LIKE TO MOVE	478	412	365	47	66	60	6	23	43
WOULD LIKE TO MOVE	307	294	280	14	13	13	-	6	7
NOT REPORTED	3	3	3	-	-	-	-	-	-
NOT REPORTED	16	14	13	2	1	1	1	-	1
NOT REPORTED	24	22	19	3	1	1	-	1	1
NO BOARDED-UP OR ABANDONED STRUCTURES	5 601	4 888	4 390	498	713	657	56	263	450
WITH BOARDED-UP OR ABANDONED STRUCTURES	419	346	296	49	74	71	2	24	49
NOT BOTHERSOME	289	230	195	35	59	57	2	21	38
BOTHERSOME	121	109	96	13	12	12	-	3	9
WOULD NOT LIKE TO MOVE	72	61	50	11	11	11	-	2	9
WOULD LIKE TO MOVE	49	48	46	1	2	2	-	1	1
NOT REPORTED	-	-	-	-	-	-	-	-	-
NOT REPORTED	9	6	5	2	2	2	-	-	2
NOT REPORTED	26	24	21	3	1	1	-	1	1
NEIGHBORHOOD CONDITIONS AND WISH TO MOVE[1]									
OWNER OCCUPIED	9 253	6 983	6 195	788	2 270	2 058	212	931	1 339
NO NEIGHBORHOOD CONDITIONS	3 476	2 702	2 435	267	774	702	72	358	416
WITH NEIGHBORHOOD CONDITIONS	5 756	4 263	3 746	518	1 493	1 353	140	573	920
NOT BOTHERSOME	2 064	1 512	1 322	190	553	503	50	197	356
BOTHERSOME	3 662	2 735	2 409	326	928	838	89	370	558
WOULD NOT LIKE TO MOVE	2 818	2 039	1 773	267	779	700	79	299	480
WOULD LIKE TO MOVE	841	694	635	60	147	137	10	70	77
NOT REPORTED	3	2	2	-	2	2	-	1	1
NOT REPORTED	29	17	15	2	12	12	1	5	7
NOT REPORTED	21	18	15	3	3	2	1	1	2
RENTER OCCUPIED	6 047	5 258	4 707	551	788	730	58	288	501
NO NEIGHBORHOOD CONDITIONS	1 612	1 355	1 197	158	257	237	20	105	153
WITH NEIGHBORHOOD CONDITIONS	4 422	3 892	3 502	390	530	492	38	183	347
NOT BOTHERSOME	1 673	1 456	1 306	150	217	198	19	71	146
BOTHERSOME	2 736	2 425	2 185	239	311	292	20	112	199
WOULD NOT LIKE TO MOVE	1 703	1 468	1 300	168	234	216	18	79	155
WOULD LIKE TO MOVE	1 030	953	882	71	77	76	1	33	44
NOT REPORTED	3	3	3	-	-	-	-	-	-
NOT REPORTED	14	11	11	-	2	2	-	-	2
NOT REPORTED	12	11	8	3	1	1	-	-	1
NEIGHBORHOOD SERVICES									
OWNER OCCUPIED	9 253	6 983	6 195	788	2 270	2 058	212	931	1 339
POLICE PROTECTION:									
SATISFACTORY POLICE PROTECTION	7 366	5 766	5 062	704	1 600	1 451	149	630	970
UNSATISFACTORY POLICE PROTECTION	978	620	575	45	357	320	37	154	203
WOULD NOT LIKE TO MOVE	798	494	456	38	304	269	35	126	178
WOULD LIKE TO MOVE	136	103	98	5	32	30	2	19	14
NOT REPORTED	44	23	21	2	21	20	1	10	11
DON'T KNOW	882	577	539	37	306	281	24	147	159
NOT REPORTED	27	20	18	2	7	5	2	1	6
OUTDOOR RECREATION FACILITIES:									
SATISFACTORY OUTDOOR RECREATION FACILITIES	6 879	5 507	4 906	601	1 371	1 244	128	595	776
UNSATISFACTORY OUTDOOR RECREATION FACILITIES	1 993	1 171	1 023	148	822	745	77	306	516
WOULD NOT LIKE TO MOVE	1 729	1 000	860	140	729	658	71	276	453
WOULD LIKE TO MOVE	109	78	77	2	31	29	2	15	16
NOT REPORTED	155	93	86	6	62	58	4	16	46
DON'T KNOW	351	281	246	36	70	64	5	28	41
NOT REPORTED	30	23	20	3	7	5	2	2	5
HOSPITALS OR HEALTH CLINICS:									
SATISFACTORY HOSPITALS OR HEALTH CLINICS	7 543	6 035	5 345	690	1 508	1 345	163	623	885
UNSATISFACTORY HOSPITALS OR HEALTH CLINICS	1 392	703	625	78	689	643	47	274	416
WOULD NOT LIKE TO MOVE	1 199	596	530	67	602	559	44	251	352
WOULD LIKE TO MOVE	82	45	39	6	37	36	1	10	27
NOT REPORTED	111	61	56	5	50	48	2	13	37
DON'T KNOW	295	228	210	18	67	66	1	33	34
NOT REPORTED	22	17	15	2	5	4	2	2	4

[1]WISH TO MOVE ONLY RELATES TO RESPONDENT'S OPINION OF SPECIFIC NEIGHBORHOOD CONDITIONS.

TABLE E-5. SELECTED NEIGHBORHOOD CHARACTERISTICS: 1979--CONTINUED

(NUMBERS IN THOUSANDS. DATA BASED ON SAMPLE, SEE TEXT. FOR MINIMUM BASE FOR DERIVED FIGURES (PERCENT, MEDIAN, ETC.) AND MEANING OF SYMBOLS, SEE TEXT)

WEST	TOTAL	URBAN			RURAL				
		TOTAL	INSIDE SMSA'S	OUTSIDE SMSA'S	TOTAL	NONFARM	FARM	INSIDE SMSA'S	OUTSIDE SMSA'S
NEIGHBORHOOD SERVICES--CONTINUED									
OWNER OCCUPIED--CONTINUED									
PUBLIC TRANSPORTATION:									
NO PUBLIC TRANSPORTATION IN AREA	3 202	1 539	989	549	1 663	1 467	196	560	1 103
PUBLIC TRANSPORTATION IN AREA	6 018	5 417	5 181	235	601	585	16	367	234
SATISFACTION:									
SATISFACTORY	3 576	3 223	3 081	142	353	345	8	200	153
UNSATISFACTORY	787	722	710	11	66	66	-	39	27
DON'T KNOW	1 636	1 456	1 378	78	180	172	8	128	52
NOT REPORTED	20	17	12	5	3	3	-	1	2
USAGE:									
USED BY A HOUSEHOLD MEMBER AT LEAST ONCE A WEEK	1 045	991	970	21	54	54	-	35	19
NOT USED BY A HOUSEHOLD MEMBER AT LEAST ONCE A WEEK	4 945	4 402	4 190	211	543	527	16	330	213
NOT REPORTED	28	24	21	3	4	4	-	2	2
NOT REPORTED	33	28	25	3	5	5	-	4	2
NEIGHBORHOOD SHOPPING:									
UNSATISFACTORY NEIGHBORHOOD SHOPPING	1 045	468	396	73	576	530	46	231	345
SATISFACTORY NEIGHBORHOOD SHOPPING	8 182	6 498	5 787	712	1 684	1 519	164	697	987
GROCERY OR DRUG STORE WITHIN 1 MILE	6 614	5 674	5 044	631	939	912	27	405	535
NO GROCERY OR DRUG STORE WITHIN 1 MILE	1 510	783	714	69	727	592	135	289	439
NOT REPORTED	58	41	29	11	17	15	2	3	14
DON'T KNOW	5	2	2	-	3	2	2	2	2
NOT REPORTED	21	15	11	3	7	7	-	2	5
ELEMENTARY SCHOOL:									
NO HOUSEHOLD MEMBERS AGE 5 THROUGH 13	6 830	5 218	4 624	595	1 611	1 456	155	637	974
WITH HOUSEHOLD MEMBERS AGE 5 THROUGH 13[1]	2 423	1 764	1 571	193	659	601	57	294	365
1 OR MORE CHILDREN IN PUBLIC ELEMENTARY SCHOOL	1 990	1 409	1 240	169	581	534	48	259	323
SATISFIED WITH PUBLIC ELEMENTARY SCHOOL	1 840	1 301	1 142	159	539	496	44	241	298
UNSATISFIED WITH PUBLIC ELEMENTARY SCHOOL	116	82	75	6	34	31	3	14	20
DON'T KNOW	30	23	20	4	7	6	1	2	4
NOT REPORTED	4	3	3	-	1	1	-	1	-
1 OR MORE CHILDREN IN PRIVATE ELEMENTARY SCHOOL	309	258	248	10	50	45	5	29	21
1 OR MORE CHILDREN IN OTHER SCHOOL OR NO SCHOOL	92	74	66	8	18	16	2	9	9
NOT REPORTED	72	55	48	6	17	15	2	3	14
SATISFACTORY PUBLIC ELEMENTARY SCHOOL	6 556	4 852	4 245	607	1 704	1 527	177	662	1 042
UNSATISFACTORY PUBLIC ELEMENTARY SCHOOL	559	435	402	33	124	110	14	59	65
DON'T KNOW	2 086	1 654	1 508	146	432	412	20	206	226
NOT REPORTED	52	42	41	2	9	8	1	4	5
PUBLIC ELEMENTARY SCHOOL WITHIN 1 MILE	6 497	5 582	4 925	656	915	884	31	369	546
NO PUBLIC ELEMENTARY SCHOOL WITHIN 1 MILE	2 440	1 133	1 027	105	1 307	1 130	177	538	769
NOT REPORTED	316	269	243	26	47	44	4	24	23
RENTER OCCUPIED	6 047	5 258	4 707	551	788	730	58	288	501
POLICE PROTECTION:									
SATISFACTORY POLICE PROTECTION	4 524	3 964	3 515	449	561	520	40	202	359
UNSATISFACTORY POLICE PROTECTION	630	515	482	33	115	104	11	45	70
WOULD NOT LIKE TO MOVE	380	288	266	22	91	82	10	36	55
WOULD LIKE TO MOVE	218	197	188	9	21	20	1	8	13
NOT REPORTED	32	29	28	2	3	3	-	1	2
DON'T KNOW	876	764	696	68	112	105	7	41	71
NOT REPORTED	17	16	14	1	1	1	-	-	1
OUTDOOR RECREATION FACILITIES:									
SATISFACTORY OUTDOOR RECREATION FACILITIES	4 267	3 804	3 406	398	463	428	35	167	296
UNSATISFACTORY OUTDOOR RECREATION FACILITIES	1 390	1 101	976	124	289	268	22	107	183
WOULD NOT LIKE TO MOVE	1 099	859	741	118	240	221	19	88	152
WOULD LIKE TO MOVE	210	176	172	5	33	33	-	14	19
NOT REPORTED	81	66	64	2	16	13	3	4	11
DON'T KNOW	377	342	315	27	34	33	1	14	20
NOT REPORTED	13	11	10	1	1	1	-	-	1
HOSPITALS OR HEALTH CLINICS:									
SATISFACTORY HOSPITALS OR HEALTH CLINICS	4 730	4 239	3 799	440	491	446	44	183	308
UNSATISFACTORY HOSPITALS OR HEALTH CLINICS	870	615	535	80	254	242	13	86	169
WOULD NOT LIKE TO MOVE	665	460	400	61	204	192	13	75	129
WOULD LIKE TO MOVE	132	102	89	13	30	30	-	9	21
NOT REPORTED	73	53	46	7	20	20	-	2	19
DON'T KNOW	431	391	362	29	40	39	1	19	21
NOT REPORTED	16	13	11	1	3	3	-	-	3
PUBLIC TRANSPORTATION:									
NO PUBLIC TRANSPORTATION IN AREA	1 330	762	424	338	568	517	51	164	404
PUBLIC TRANSPORTATION IN AREA	4 685	4 468	4 256	212	217	209	7	121	96
SATISFACTION:									
SATISFACTORY	3 130	3 000	2 865	135	130	124	6	66	64
UNSATISFACTORY	455	431	417	15	24	23	1	15	9
DON'T KNOW	1 091	1 028	966	61	63	63	1	41	23
NOT REPORTED	9	9	7	2	-	-	-	-	-
USAGE:									
USED BY A HOUSEHOLD MEMBER AT LEAST ONCE A WEEK	1 416	1 379	1 335	44	37	36	2	20	17
NOT USED BY A HOUSEHOLD MEMBER AT LEAST ONCE A WEEK	3 246	3 068	2 902	167	177	171	6	100	78
NOT REPORTED	23	20	19	2	2	2	-	1	1
NOT REPORTED	32	28	28	-	4	4	-	2	1
NEIGHBORHOOD SHOPPING:									
UNSATISFACTORY NEIGHBORHOOD SHOPPING	559	375	316	59	184	170	14	69	115
SATISFACTORY NEIGHBORHOOD SHOPPING	5 452	4 851	4 363	488	600	556	44	216	384
GROCERY OR DRUG STORE WITHIN 1 MILE	4 893	4 511	4 052	458	383	379	4	131	252
NO GROCERY OR DRUG STORE WITHIN 1 MILE	531	318	292	25	213	173	40	83	130
NOT REPORTED	28	23	18	5	5	5	-	2	2
DON'T KNOW	24	21	19	2	3	3	-	2	1
NOT REPORTED	12	11	10	1	1	1	-	-	1

[1] FIGURES WILL NOT ADD TO TOTAL BECAUSE MORE THAN 1 TYPE OF SCHOOL REPORTED FOR SAME HOUSEHOLD.

TABLE E-5. SELECTED NEIGHBORHOOD CHARACTERISTICS: 1979--CONTINUED

(NUMBERS IN THOUSANDS. DATA BASED ON SAMPLE, SEE TEXT. FOR MINIMUM BASE FOR DERIVED FIGURES (PERCENT, MEDIAN, ETC.) AND MEANING OF SYMBOLS, SEE TEXT)

WEST	TOTAL	URBAN			RURAL				
		TOTAL	INSIDE SMSA'S	OUTSIDE SMSA'S	TOTAL	NONFARM	FARM	INSIDE SMSA'S	OUTSIDE SMSA'S
NEIGHBORHOOD SERVICES--CONTINUED									
RENTER OCCUPIED--CONTINUED									
ELEMENTARY SCHOOL:									
NO HOUSEHOLD MEMBERS AGE 5 THROUGH 13	4 875	4 293	3 855	437	582	538	44	214	368
WITH HOUSEHOLD MEMBERS AGE 5 THROUGH 13[1]	1 171	965	852	113	206	192	14	73	133
1 OR MORE CHILDREN IN PUBLIC ELEMENTARY SCHOOL	1 049	854	750	105	195	182	13	68	127
SATISFIED WITH PUBLIC ELEMENTARY SCHOOL	949	767	666	101	183	170	12	63	119
UNSATISFIED WITH PUBLIC ELEMENTARY SCHOOL	73	63	62	2	10	9	1	3	7
DON'T KNOW	27	24	22	2	2	2	-	1	1
NOT REPORTED	-	-	-	-	-	-	-	-	-
1 OR MORE CHILDREN IN PRIVATE ELEMENTARY SCHOOL	75	68	66	2	7	7	-	4	4
1 OR MORE CHILDREN IN OTHER SCHOOL OR NO SCHOOL	25	22	22	-	3	2	1	1	1
NOT REPORTED	28	26	19	7	2	2	1	1	2
SATISFACTORY PUBLIC ELEMENTARY SCHOOL	3 157	2 621	2 289	332	536	491	46	182	354
UNSATISFACTORY PUBLIC ELEMENTARY SCHOOL	339	305	283	22	34	31	2	17	17
DON'T KNOW	2 536	2 319	2 124	195	216	206	10	87	129
NOT REPORTED	15	13	12	2	2	2	-	2	1
PUBLIC ELEMENTARY SCHOOL WITHIN 1 MILE	4 254	3 884	3 490	394	370	363	7	138	232
NO PUBLIC ELEMENTARY SCHOOL WITHIN 1 MILE	1 244	840	703	138	403	353	51	141	262
NOT REPORTED	549	534	515	19	15	14	1	9	6
SELECTED NEIGHBORHOOD SERVICES AND WISH TO MOVE[2]									
OWNER OCCUPIED	9 253	6 983	6 195	788	2 270	2 058	212	931	1 339
SATISFACTORY NEIGHBORHOOD SERVICES	5 152	4 317	3 841	476	836	748	88	357	479
UNSATISFACTORY NEIGHBORHOOD SERVICES	4 055	2 633	2 323	310	1 422	1 300	122	571	851
WOULD NOT LIKE TO MOVE	1 756	1 024	902	122	731	660	71	277	454
WOULD LIKE TO MOVE	2 108	1 484	1 310	173	624	576	48	278	346
NOT REPORTED	191	125	110	15	66	64	2	16	51
DON'T KNOW OR NOT REPORTED	45	33	32	2	12	10	2	3	9
RENTER OCCUPIED	6 047	5 258	4 707	551	788	730	58	288	501
SATISFACTORY NEIGHBORHOOD SERVICES	3 468	3 179	2 882	298	289	264	25	110	179
UNSATISFACTORY NEIGHBORHOOD SERVICES	2 490	2 000	1 758	242	490	458	33	173	317
WOULD NOT LIKE TO MOVE	1 125	889	773	116	236	219	17	88	148
WOULD LIKE TO MOVE	1 246	1 015	897	119	231	218	13	80	151
NOT REPORTED	119	96	89	7	24	21	3	5	18
DON'T KNOW OR NOT REPORTED	88	79	67	11	9	9	1	5	4
OVERALL OPINION OF NEIGHBORHOOD									
OWNER OCCUPIED	9 253	6 983	6 195	788	2 270	2 058	212	931	1 339
EXCELLENT	3 823	2 838	2 534	304	985	875	111	455	531
GOOD	4 190	3 158	2 768	390	1 031	940	91	377	654
FAIR	1 051	840	761	79	210	201	10	80	130
POOR	162	126	113	13	36	36	-	17	19
NOT REPORTED	27	20	19	2	7	6	1	2	5
RENTER OCCUPIED	6 047	5 258	4 707	551	788	730	58	288	501
EXCELLENT	1 277	1 041	923	118	236	215	21	97	140
GOOD	3 009	2 619	2 335	285	390	355	35	130	260
FAIR	1 450	1 310	1 183	127	140	138	2	52	88
POOR	289	267	248	19	22	22	-	9	13
NOT REPORTED	22	21	19	1	1	1	-	-	1

[1]FIGURES WILL NOT ADD TO TOTAL BECAUSE MORE THAN 1 TYPE OF SCHOOL REPORTED FOR SAME HOUSEHOLD.
[2]SATISFACTION AND WISH TO MOVE ONLY RELATES TO RESPONDENT'S OPINION OF POLICE PROTECTION, OUTDOOR RECREATION FACILITIES, AND HOSPITALS OR HEALTH CLINICS.

Appendix A

Area Classifications, Definitions and Explanations of Subject Characteristics, and Fascimile of the Annual Housing Survey Questionnaire: 1979

AREA CLASSIFICATIONS App-2
- Urban and rural residence . . App-2
- Farm-nonfarm residence . . App-2
- Counties . . App-2
- Standard Metropolitan Statistical Areas . . App-2

DEFINITIONS AND EXPLANATIONS OF SUBJECT CHARACTERISTICS . . App-2
- General . . App-2
  - Comparability with 1973 through 1978 Annual Housing Surveys . . App-2
  - Comparability with 1970 Census of Housing data . . App-2
  - Comparability with 1970 Census of Population data . . App-3
  - Comparability with other current reports . . App-3
- Living Quarters . . App-4
  - Housing units . . App-4
  - Group quarters . . App-4
  - Rules for mobile homes, hotels, rooming houses, etc. . App-5
  - Institutions . . App 5
  - Year-round housing units . . App-5
- Changes in the Housing Inventory . App-5
  - Units added by new construction . . App-5
  - Units lost from the inventory . App-5
  - Units lost through demolition or disaster . . App-5
  - Units lost through other means . . App-5
  - Unspecified units . . App-6
- Occupancy and Vacancy Characteristics . . App-6
  - Population in housing units . . App-6
  - Occupied housing units . . App-6
  - Race . . App-6
  - Spanish origin . . App-6
  - Tenure . . App-7
  - Site tenure . . App-7
  - Previous occupancy . . App-7
  - Cooperatives and condominiums . . App-7
  - Duration of occupancy . . App-7
  - Year head moved into unit . . App-7
  - Recent movers . . App-7
  - Present and previous units of recent movers . . App-7
  - Same or different head . . App-7
  - Main reason for move from previous residence . . App-7
  - Main reason for move into present residence or neighborhood . . App-8
  - Home ownership . . App-8
  - Owner or manager on property . App-8
  - Vacant housing units . . App-8
  - Vacancy status . . App-8
  - Homeowner vacancy rate . . App-9
  - Rental vacancy rate . . App-9
  - Duration of vacancy . . App-9
  - Housing unit boarded up . . App-9
- Utilization Characteristics . . App-9
  - Persons . . App-9
  - Rooms . . App-9
  - Persons per room . . App-9
  - Bedrooms . . App-9
- Structural Characteristics . . App-10
  - Conventional housing units . . App-10
  - Complete kitchen facilities . . App-10
  - Basement . . App-10
  - Year structure built . . App-10
  - Units in structure . . App-10
  - Elevator in structure . . App-10
  - Insulation . . App-10
  - Insulation added or installed during last 12 months . . App-11
  - Cost of insulation added or installed during last 12 months . App-11
  - In group of 6 or more mobile homes . . App-11
  - Roof . . App-11
  - Interior walls and ceilings . . App-11
  - Interior floors . . App-11
  - Boarded-up buildings on same street . . App-11
  - Overall opinion of structure . . App-11
  - Common stairways . . App-11
  - Light fixtures in public halls . . App-11
  - Electric wiring . . App-11
  - Electric wall outlets . . App-11
  - Electric fuse blowouts . . App-11
- Plumbing Characteristics . . App-12
  - Plumbing facilities . . App-12
  - Complete bathrooms . . App-12
  - Source of water or water supply . . App-12
  - Sewage disposal . . App-12
- Equipment and Fuels . . App-12
  - Telephone available . . App-12
  - Heating equipment . . App-12
  - Thermostat controlled heating equipment . . App-12
  - Age of heating equipment . . App-13
  - Maintenance or modification of heating equipment during last 12 months . . App-13
  - Contracted maintenance of heating equipment . . App-13
  - Supplemental heating equipment acquired during last 12 months . . App-13
  - Supplemental solar water heating equipment . . App-13
  - Insufficient heat . . App-13
  - Air conditioning . . App-13
  - Fuels used for house heating, water heating, and cooking . . App-13
- Services and Neighborhood Conditions . . App-13
  - Extermination service . . App-13
  - Overall opinion of neighborhood . . App-14
  - Neighborhood conditions and services . . App-14
- Financial Characteristics . . App-14
  - Value . . App-14
  - Value-income ratio . . App-15
  - Sales price asked . . App-15
  - Garage or carport on property . App-15
  - Mortgage . . App-15
  - Major source of downpayment . App-15
  - Installment loan or contract . . App-15
  - Monthly mortgage payment . . App-15
  - Real estate taxes last year . . App-15
  - Property insurance . . App-15
  - Selected monthly housing costs App-16
  - Selected monthly housing costs as percentage of income . . App-16
  - Purchase price of mobile home . App-16
  - Year mobile home acquired . . App-16
  - Mobile home acquired new . . App-16
  - Contract rent . . App-16
  - Gross rent . . App-16
  - Gross rent in nonsubsidized housing . . App-16
  - Gross rent as percentage of income . . App-16
  - Gross rent in nonsubsidized housing as percentage of income . . App-17
  - Inclusion in rent (garbage and trash collection and furniture) . . App-17
  - Rent asked . . App-17
  - Public, private, or subsidized housing . . App-17
- Household Characteristics . . App-17
  - Household . . App-17
  - Head of household . . App-17
  - Household composition by age of head or type of household . App-17
  - Family or primary individual . App-18
  - Subfamily . . App-18
  - Age of head . . App-18
  - Persons 65 years old and over . App-18
  - Own children . . App-18
  - Other relative of head . . App-18
  - Nonrelative . . App-18
  - Years of school completed by head . . App-18
  - Means of transportation and distance and travel time to work . . App-18
  - Income . . App-18

FACSIMILE OF THE ANNUAL HOUSING SURVEY QUESTIONNAIRE: 1979 . . App-20

AREA CLASSIFICATIONS

Urban and rural residence—Urban housing comprises all housing units in urbanized areas and in places of 2,500 inhabitants or more outside urbanized areas. More specifically, urban housing consists of all housing units in (a) places of 2,500 inhabitants or more incorporated as cities, villages, boroughs (except Alaska), and towns (except in the New England States, New York, and Wisconsin), but excluding those housing units in the rural portions of extended cities; (b) unincorporated places of 2,500 inhabitants or more; and (c) other territory, incorporated or unincorporated, included in urbanized areas. Housing units not classified as urban constitute rural housing. Information on the historical development of the urban-rural definition appears in the 1970 Population Census PC(1)-A reports.

In the Annual Housing Survey, the urban and rural residence classification of the housing units is the same as in the 1970 census.

Farm-nonfarm residence—In rural areas, occupied housing units are subdivided into rural-farm housing, which comprises all rural units on farms, and rural-nonfarm housing, which comprises the remaining rural units. Occupied housing units are classified as farm units if they are located on places of 10 or more acres from which sales of farm products amounted to $50 or more during the 12-month period prior to the interview or on places of less than 10 acres from which sales of farm products amounted to $250 or more during the 12-month period prior to the interview. Occupied units in rural territory which do not meet the definition for farm housing are classified as nonfarm. All vacant units in rural areas also are classified as nonfarm.

Counties—The primary divisions of most of the States are termed counties; in Louisiana, the corresponding areas are termed parishes. Alaska has no counties; in this State, areas designated as census divisions have been defined for general statistical purposes by the State in cooperation with the Census Bureau and are treated as county equivalents. Four States (Maryland, Missouri, Nevada, and Virginia) contain one or more cities that are independent of any county; for statistical purposes, these independent cities are treated as county equivalents.

Standard Metropolitan Statistical Areas—The definitions of standard metropolitan statistical areas (SMSA's) used in the Annual Housing Survey correspond to the 243 SMSA's used in the 1970 census. These include the 228 SMSA's defined and named in the Bureau of the Budget publication, **Standard Metropolitan Statistical Areas: 1967,** U.S. Government Printing Office, Washington, D.C. 20402. After 1967, 15 SMSA's were added, of which 2 were defined in January 1968, and an additional 13 were defined in February 1971 as a result of the 1970 census. Changes in SMSA definition criteria, boundaries, and titles made after February 1971 are not reflected in this series of reports. SMSA's are defined by the Office of Management and Budget (formerly Bureau of the Budget).

Except in the New England States, a standard metropolitan statistical area is a county or group of contiguous counties which contains at least one city of 50,000 inhabitants or more, or "twin cities" with a combined population of at least 50,000. In addition to the county or counties containing such a city or cities, contiguous counties are included in an SMSA if, according to certain criteria, they are socially and economically integrated with the central city. In the New England States, SMSA's consist of towns and cities instead of counties. Each SMSA must include at least one central city, and the complete title of an SMSA identifies the central city or cities. For a detailed description of the criteria used in defining SMSA's, see the Bureau of the Budget publication cited in the preceding paragraph.

In this report, figures for "in central cities" refer to all housing units within the legal city boundaries. For a few central cities, the figures include some housing units in parts of the city classified as rural in the 1970 census.

DEFINITIONS AND EXPLANATIONS OF SUBJECT CHARACTERISTICS

General

As stated in the introduction, the 1979 Annual Housing Survey was conducted by personal interview. The survey interviewers were instructed to read the questions directly from the questionnaire. The definitions and explanations given for each subject are, to a considerable extent, drawn from various technical and procedural materials used in the collection of the data. This material helped the field interviewers to understand more fully the intent of each question and thus to resolve problem or unusual cases. Additional explanatory information has been added to this portion of the text to assist the user in understanding the statistics.

Comparability with 1973 through 1978 Annual Housing Surveys—Most of the concepts and definitions used in the 1973 through 1979 reports are essentially the same. However, there are significant differences in the measurement of housing losses between the 1973 report and the 1974 through 1979 reports. In the 1974 through 1979 reports, the data refer to losses of individual housing units, but, in 1973, a housing unit was counted as a loss only when the whole structure in which the unit was located was lost from the inventory. In addition, the source of the 1970 data in the 1974 through 1979 reports is the 1970 census unpublished tabulations; however, the 1970 data in the 1973 report are from both published and unpublished tabulations.

Additional differences, if any, are discussed under the particular subject later in the section. Because of the relatively small sample size, particular care should be taken in making year to year comparisons, especially where there are small differences between the figures (see appendix B).

Comparability with 1970 Census of Housing data—The concepts and definitions are essentially the same for items that appear in both the 1970 census and the 1979 survey.

There is a major difference, however, in the time period of the "recent mover" classification (see parts D and E of this series). In the Annual Housing Survey, "recent movers" are

households that moved into their unit during the 12 months prior to the interview, a time period of 1 year or less. In the 1970 Census of Housing reports, different time periods were used. In Volume II, **Metropolitan Housing Characteristics,** the shortest time period for "year moved into unit," is "1969 to March 1970" (1 1/4 years); in Volume IV, **Components of Inventory Change,** the period is 1969 to December 1970 (approximately 2 years); and in Volume VII, No. 5, **Mover Households,** the time period is April 1965 to March 1970 (approximately 5 years).

Other definitional differences, if any, are discussed under the particular subject. Additional differences between the 1979 Annual Housing Survey data and the 1970 census data may be attributed to several factors. These include the extensive use of self-enumeration in the census in contrast to personal interview in the Annual Housing Survey; differences in processing procedures; the estimation procedures and sample designs; the sampling variability of the estimates from the Annual Housing Survey; to a smaller extent, the sampling variability associated with the sample data from the census; the nonsampling errors associated with the Annual Housing Survey estimates; and the nonsampling errors associated with the census data.

Statistics on counts and characteristics of changes in the housing inventory between the 1960 and 1970 censuses are given for the United States and for 15 selected SMSA's in the 1970 Census of Housing, Volume IV, **Components of Inventory Change.** In volume IV the data are based on information for a sample of housing units enumerated in late 1970 as part of the 1970 census. Data are provided for such components of change between 1960 and 1970 as new construction, conversions, other additions, demolitions, mergers, other losses, and housing units that were the same in 1960 and in 1970.

In parts A and E of this series, data for some of these components are shown; i.e., new construction, demolition (or disaster), and other losses (some other means). The 1979 data on new construction were obtained primarily from a sample of units selected from building permits. The 1970 **Components of Inventory Change** data were obtained from the 1970 census tabulations of the "year structure built" item; i.e., housing units built in 1960 or later were classified as added by "new construction."

Data as of 1971 for "mortgage status," "real estate taxes last year," and "selected monthly housing costs," are presented in the 1970 Census of Housing, Volume V, **Residential Finance.** In volume V, the data are based on information collected for a sample of housing units in the Residential Finance Survey which was conducted in 1971 as part of the 1970 census. The 1971 report provided data on financing homeowner and rental properties, including characteristics of the mortgages, properties, and owners.

Differences in the concepts and definitions between the data in this report and volume V include the following. The basic unit of tabulation in this report is the housing unit; in volume V, it is the property. Data on mortgage in this report are based on the occupant's answer; in volume V, mortgage status was verified by the lender. In this report, real estate taxes and selected monthly housing costs reflect the total amount of real estate taxes and housing costs, excluding special assessments. In volume V the tabulations for real estate taxes and selected monthly housing costs *include* special assessments.

Comparability with 1970 Census of Population data—In the 1970 census, data for "years of school completed" were based on responses to two questions—the highest grade or year of regular school each household member attended, and whether or not that grade or year was completed. In the 1979 Annual Housing Survey, data for "years of school completed" were based on responses to a single question—the highest grade or year of regular school completed by the head. Therefore, the 1979 Annual Housing Survey may overstate the education level of the head of the household; that is, respondents may have reported the grade or year the head was currently enrolled in or had last been enrolled in whether or not the grade or year was completed.

Comparability with other current reports—This series of reports contains information similar to that contained in some of the other current Census Bureau reports, such as the Current Housing Report, **Housing Vacancies,** the Current Population Reports, and the Current Construction Reports, published by the Bureau of the Census. Because of procedural differences, care should be taken when comparing data from the Annual Housing Survey with data from other current surveys.

Comparability with Housing Vacancy Survey—Data on vacancy rates and characteristics of vacant units from the Housing Vacancy Survey are available for the United States by inside and outside standard metropolitan statistical areas. This nationwide survey, with a sample size of approximately 58,000 units (interviews obtained for approximately 55,000 occupied and vacant housing units), is conducted monthly by the Bureau of the Census in conjunction with its Current Population Survey. Data are published quarterly and annually in Current Housing Reports, Series H-111, **Housing Vacancies.**

The concepts and definitions used in the 1979 Annual Housing Survey and the Housing Vacancy Survey are the same. Differences may be attributed to factors such as sampling variability, nonsampling errors, survey techniques, and processing procedures.

Current Population Reports from the Current Population Survey—The Current Population Survey is a monthly sample survey of approximately 70,000 designated sample units. From the data collected in the Current Population Survey, the Bureau issues several publications under the general title Current Population Reports. Included are reports on household and family characteristics, mobility of the population and income.

Although the concepts and definitions used in this report are essentially the same as those used in the Current Population Reports, and the intent of both the Annual Housing Survey and the Current Population Survey is the same, there is a major difference in the concept of "mover." In parts D and E, household heads that moved into their units during the 12 months prior to the interview are classified as "recent movers." In the Current Population Survey, individuals whose current place of

residence is different from that of March 1970 are classified as "movers."

There also may be significant differences in the data on income and years of school completed. The time period covering income data in this series of reports refers to the 12 months prior to the date of the interview, while the time period for income data in the Current Population Survey refers to the calendar year prior to the date of the interview. There are also significant differences in the way income questions are asked. For "years of school completed by head," the differences cited in the section, "Comparability with 1970 Census of Population data," also apply to the Current Population Survey.

Additional differences between the 1979 Annual Housing Survey and the Current Population Survey may be attributed to factors such as the sampling variability and nonsampling errors of the figures from the two surveys, survey procedures and techniques, and processing procedures.

Current Population Reports from the Survey of Purchases and Ownership—The 1974 Survey of Purchases and Ownership is a sample survey covering approximately 20,000 of the designated sample units in the 1974 Annual Housing Survey. Data were collected on ownership, availability, and recent purchases of automobiles and other vehicles, television sets, and selected major household appliances. Information on the price paid is obtained for recently purchased items. The data can be obtained by writing to the Director, Bureau of the Census, Washington, D.C. 20233.

Although the Survey of Purchases and Ownership was taken in conjunction with the Annual Housing Survey, there are differences in the concepts and definitions between the two. For example, the data on automobiles and other four-wheel vehicles, such as pickup trucks and passenger vans, collected in the Survey of Purchases and Ownership reflect the number of such vehicles that are owned or being bought by a member of the family. The data collected in the Annual Housing Survey reflect the number of automobiles and trucks owned or regularly used by any member of the household, including nonrelatives. Additional differences may be attributed to such factors as estimation procedures, sampling variability, and nonsampling errors.

Current Construction Reports from the Survey of Construction and Survey of Residential Alterations and Repairs—The Census Bureau issues several publications under the general title, Current Construction Reports. The data for these reports are primarily from the Survey of Construction and Survey of Residential Alterations and Repairs.

The Survey of Construction consists of approximately 16,000 permit-issuing places throughout the United States. The reports from the survey contain current data on housing starts and completions, construction authorized by building permits, housing units authorized for demolition in permit-issuing places, new one-family homes sold and for sale, characteristics of new housing, and value of new construction put in place. The concepts and definitions used in this report differ from some of those used in the Survey of Construction. The major difference is that the Survey of Construction shows counts and characteristics of housing units in various stages of construction through completion. The Annual Housing Survey shows counts and characteristics of the existing housing inventory. Additional differences between the 1979 Annual Housing Survey and the Survey of Construction may be attributed to factors such as the sampling variability and nonsampling errors of the figures from the two surveys, survey procedures and techniques, and processing procedures.

The Survey of Residential Alterations and Repairs is a sample survey of approximately 4,500 designated owner-occupied properties. Data are collected on expenditures by property owners for upkeep and improvement of residential properties including renter-occupied housing units, single as well as multi-unit structures, and units on 10 acres or more. The data on alterations and repairs in this report are restricted to 1-unit structures on less than 10 acres and no business on property. For additional information on the Survey of Residential Alterations and Repairs, see Current Construction Reports, Series C50, **Residential Alterations and Repairs.**

Living Quarters

Living quarters are classified as either housing units or group quarters. Usually, living quarters are in structures intended for residential use (e.g., a single-family home, apartment house, hotel or motel, boarding house, or mobile home or trailer). Living quarters may also be in structures intended for nonresidential use (e.g., the rooms in a warehouse where a watchman lives), as well as in places such as tents, caves, and old railroad cars.

Housing units—A housing unit is a house, an apartment, a group of rooms, or a single room occupied or intended for occupancy as separate living quarters. Separate living quarters are those in which the occupants do not live and eat with any other persons in the structure and which have either (1) direct access from the outside of the building or through a common hall which is used or intended to be used by the occupants of another unit or by the general public or (2) complete kitchen facilities for the exclusive use of the occupants. The occupants may be a single family, one person living alone, two or more families living together, or any other group of related or unrelated persons who share living arrangements (except as described in the section on group quarters). For vacant units, the criteria of separateness, direct access, and complete kitchen facilities for exclusive use are applied to the intended occupants whenever possible. If the information cannot be obtained, the criteria are applied to the previous occupants. Both occupied and vacant housing units are included in the housing inventory, except that mobile homes, trailers, tents, caves, boats, railroad cars, and the like, are included only if they are occupied.

Group quarters—Group quarters are living arrangements for institutional inmates or for other groups containing five or more persons not related to the person in charge. Group quarters are located most frequently in institutions, boarding houses, military

barracks, college dormitories, fraternity and sorority houses, hospitals, monasteries, convents, and ships. A house or apartment is considered group quarters if it is shared by the person in charge and five or more nonrelatives, or, if there is no person in charge, by six or more unrelated persons. Information on the housing characteristics of group quarters was not collected.

Rules for mobile homes, hotels, rooming houses, etc.—Mobile homes or trailers, tents, boats, or railroad cars are not considered housing units if vacant, used only for business, or used only for vacations.

Occupied rooms or suites of rooms in hotels, motels, and similar places are classified as housing units only when occupied by permanent residents; i.e., persons who consider the hotel as their usual place of residence or have no usual place of residence elsewhere. Vacant rooms or suites of rooms are classified as housing units only if located in hotels, motels, and similar places in which 75 percent or more of the accommodations are occupied by permanent residents.

If any of the occupants in a rooming or boarding house live and eat separately from everyone else in the building and have either direct access or complete kitchen facilities for exclusive use, their quarters are classified as separate housing units. The remaining quarters are combined. If the combined quarters contain four or fewer roomers unrelated to the head, they are classified as one housing unit; if the combined quarters contain five or more roomers unrelated to the head or person in charge, they are classified as group quarters. In a dormitory, residence hall, or similar place, living quarters of the supervisory staff and other employees are separate housing units if they satisfy the housing unit criteria; other living quarters are considered group quarters.

Institutions—Living quarters of staff personnel are separate housing units if they satisfy the housing unit criteria. Other living quarters are considered group quarters.

Year-round housing units—Data on housing characteristics are limited to year-round housing units; i.e., all occupied units plus vacant units which are intended for year-round use. Vacant units intended for seasonal occupancy and vacant units held for migratory labor are excluded because it is difficult to obtain reliable information for them. However, this report does present counts of the total housing inventory which includes all vacant, seasonal, and migratory housing units.

The statistics in the 1974 through 1979 reports shown for "all year-round housing units" may not be comparable to the corresponding data shown in the 1973 reports, because the 1974 through 1979 tabulations included an estimation procedure which adjusted the survey counts of "vacant year-round" and "vacant—seasonal and migratory" units separately to independent current estimates. (See section on "Estimation" in Appendix B—Source and Reliability of the Estimates.) In 1973, "vacant—seasonal and migratory" units were combined with several categories of year-round vacancies (rented or sold, not occupied; held for occasional use; and other vacant) and adjusted to the combined total of the independent estimates for these categories. Thus, the 1974 through 1979 data for "vacant—seasonal and migratory" housing units and for "all year-round housing units" adhere more closely to the independently derived current estimates than they did in 1973. The 1974 through 1979 characteristics for "all occupied units," owner occupied," and "renter occupied" are, however, comparable with the corresponding 1973 data.

Changes in the Housing Inventory

Units added by new construction—A housing unit built in April 1970 or later is classified as a unit added by "new construction." Information was collected on vacant units under construction at the time of the interview, only if construction had proceeded to a point that all exterior windows and doors were installed and final usable floors were in place. Housing units built during this period but removed from the housing inventory before the interview are not reflected in the new construction counts for the 1970 to 1979 period. In the Annual Housing Survey, data on new construction were obtained primarily from a sample of units selected from building permits; in the 1970 Census of Housing, Volume IV, **Components of Inventory Change**, new construction data were obtained from tabulations of the 1970 census sample records of units built 1960 or later.

Units lost from the inventory—Characteristics are presented for the total of all units removed from the 1973 housing inventory in 1973 or later through demolition or disaster and through other means. Separate counts of "demolition or disaster" losses and of "other losses" are shown in part A of this series. The 1974 through 1979 surveys cover all losses, including those in structures that were not completely lost.

Units lost through demolition or disaster—A housing unit which existed in October 1973 and was torn down on the initiative of a public agency or as a result of action on the part of the owner is classified as a unit lost through demolition. Units destroyed by fire, flood, or other natural causes are classified as units lost through disaster. In the 1973 survey, a housing unit was counted as a demolition or disaster loss when the whole structure in which it was located was lost from the inventory. In the 1974 through 1979 surveys and in the 1970 Census of Housing, Volume IV, **Components of Inventory Change**, the data on losses refer to all housing unit losses, including losses of units in structures which still contained one or more housing units. In addition, units lost through disaster were counted in 1970 as "units lost through other means."

Units lost through other means—Any housing unit which existed in October 1973 is counted as lost through other means when it was lost from the housing inventory through means other than demolition or disaster. This component includes the following types of losses:

1. Units lost by change to group quarters; for example, a housing unit that was occupied by a family in 1973 and by a family and five lodgers at the time of the 1979 survey.

2. Units lost from the inventory because they are vacant and either the roof, walls, doors, or windows no longer protect the interior from the elements or the unit is severely damaged by fire.
3. Vacant units lost from the inventory because there is positive evidence (sign, notice, mark on the house or block) that the units are scheduled for demolition or rehabilitation or that they are condemned for reasons of health or safety so that further occupancy is prohibited.
4. Units lost by change to entirely nonresidential use.
5. Units moved from site since October 1973. Such moves in the same area do not necessarily result in a net loss from the total inventory since they presumably represent units added in the place to which they were moved.

In the 1973 Annual Housing Survey, a housing unit was counted as lost through other means when the entire structure in which it was located was lost to the housing inventory through means other than demolition or disaster. In the 1974 through 1979 surveys, the data on losses refer to all housing unit losses including losses of units in structures which still contained one or more housing units.

Unspecified units—There are other components or change in the housing inventory for which the Annual Housing Survey provides no specific measures. The survey procedures do not include a measure of conversions and mergers and units added from other sources such as nonresidential structures. The net effect of these omissions on the change in the total housing inventory is not known.

Units changed by conversion—Conversion refers to the creation of two or more housing units from fewer units through structural alteration or change in use. Structural alteration includes such changes as adding a room or installing partitions to form another housing unit. Change in use is a simple rearrangement in the use of space without structural alteration, such as locking a door which closes off one or more rooms to form a separate housing unit.

Units changed by merger—A merger is the result of combining two or more housing units into fewer units through structural alteration or change in use. Structural alteration includes such changes as the removal of partitions or dismantling of kitchen facilities. Change in use may result from a simple rearrangement of space without structural alteration, such as unlocking a door which formerly separated two housing units. A change in use also occurs, for example, when a family occupies both floors of a house which formerly contained a separate housing unit on each floor.

Units added through other sources—Any housing unit added to the inventory through sources other than new construction or conversion is classified as a unit added through other sources. This component includes units created from living quarters previously classified as group quarters and units created from nonresidential space such as a store, garage, or barn. Also included are units moved from one site to another. Such units, if moved within the same area, do not necessarily result in a net addition to the total inventory since they presumably represent units lost in the place from which they were moved. A previously vacant mobile home or trailer, whether on a different site or the same site, is a net addition if currently occupied as a housing unit.

Occupancy and Vacancy Characteristics

Population in housing units—Included are all persons living in housing units. Persons living in group quarters are excluded.

Occupied housing units—A housing unit is classified as occupied if a person or group of persons is living in it at the time of the interview or if the occupants are only temporarily absent—for example, on vacation. However, if the unit was occupied entirely by persons with a usual place of residence elsewhere, the unit is classified as vacant. By definition, the count of occupied housing units is the same as the count of households.

Race—The classification by race refers to the race of the head of the household occupying the housing unit. However, the concept of race as used by the Census Bureau does not denote clear-cut scientific definitions of biological stock. The interviewer was to report the race of the head of the household in three categories: White, Black (Negro), and other. The last category includes American Indian, Chinese, Eskimo, Japanese, Korean, and any other race except White and Black. Figures on tenure are given separately for White and Black household heads; units with household heads of other races are included in the total in table 1 of parts A and E and may be derived by subtracting the sum of White and Black from the total. More detailed characteristics of units with Black household head are presented in separate tables. The classification of race in the Annual Housing Survey was made by the interviewer based on his own observation. In the 1970 census, race was essentially a self-classification by people according to the race with which they identified themselves.

Spanish origin—The classification by Spanish origin here refers to the origin of the head of the household occupying the housing unit. Detailed characteristics of units with head of Spanish origin are presented in separate tables. Spanish origin was determined on the basis of a question that asked for self-identification of a person's origin or descent. Respondents were asked to select their origins from a "flash card." Persons of Spanish origin were those who indicated that their origin was either Mexican American, Chicano, Mexican, Mexicano, Puerto Rican, Cuban, Central or South American, or other Spanish.

Care should be exercised in the interpretation of differences in the estimated counts of Spanish-origin households between the 1979 Annual Housing Survey and the 1970 census and other current surveys. In the 1970 census and current surveys' reports, Spanish persons are identified according to various criteria: Birthplace, birthplace of parents, language, surname, and origin or descent. In addition, research indicates that 1970 estimates of Spanish-origin households may be significantly overstated in the South Region and North Central Region. In the 1970 census some respondents apparently misinterpreted the Spanish-origin category, "Central or South American" to mean the central or southern part of the U.S.

Tenure—A housing unit is "owner occupied" if the owner or co-owner lives in the unit, even if it is mortgaged or not fully paid for. A cooperative or condominium unit is "owner occupied" only if the owner or co-owner lives in it. All other occupied units are classified as "renter occupied," including units rented for cash rent and those occupied without payment of cash rent.

Site tenure—Separate data are available on tenure of mobile home and trailer sites. Site tenure for owner-occupied mobile homes and trailers is restricted to mobile homes and trailers on less than 10 acres. The site is owned if the occupants own or are buying the site on which the mobile home is located. The site is considered rented if the occupants pay a rental fee for the use of the site, the site rent is paid by someone not living in the sample housing unit, or the occupants neither own nor pay cash rent for the site.

Previous occupancy—The classification of previous occupancy is divided into two categories, "previously occupied" and "not previously occupied." "Previously occupied" indicates that some person or persons *not* related to the head by blood, marriage, or adoption occupied the sample housing unit prior to the head's or other related household member's occupancy. "Not previously occupied" indicates that either the head or some other current household member related to the head by blood, marriage, or adoption was the *first* occupant of the sample unit.

Cooperatives and condominiums—A cooperative is a type of ownership whereby a group of housing units are owned by a corporation of member-owners. Each individual member is entitled to occupy an individual housing unit and is a shareholder in the corporation which owns the property.

A condominium is a type of ownership that enables a person to own an apartment or house in a project of similarly owned units. The owner has the deed and very likely the mortgage on the unit occupied. The owner may also hold common or joint ownership in some or all common areas such as grounds, hallways, entrances, elevators, etc.

Cooperative or condominium ownership may apply to various types of structures including single-family houses, rowhouses, townhouses, etc., as well as apartment buildings.

Duration of occupancy—Data on "duration of occupancy" are based on information for the head of household; the data refer to the period when present occupancy began. Statistics are shown on whether the head lived in the housing unit "less than 3 months" or "3 months or longer." A head who "lived here last winter," must have moved into the unit prior to the previous February.

Year head moved into unit.—The data are based on the information reported for the head of the household and refer to the year of latest move. Thus, if the head moved back into a housing unit previously occupied, the year of the latest move was to be reported; if the head moved from one apartment to another in the same building, the year the head moved into the present housing unit was to be reported. The intent is to establish the year the present occupancy by the head began. The year the head moves is not necessarily the same year other members of the household move, although in the great majority of cases the entire household moves at the same time.

Recent movers—Households that moved into their present housing units within 12 months prior to the date of the interview are termed "recent movers." The household is classified by year moved into unit on the basis of information reported for the head of the household.

Present and previous units of recent movers—The "present" unit is the housing unit occupied by the recent mover household head at the time of the interview. The "previous" unit is the unit from which the head moved. If the household head moved more than once during the 12 months prior to the date of the interview, the "previous" unit is the one from which the household head last moved.

Same or different head—Characteristics of the present and previous units occupied by recent movers are largely restricted to households that were essentially the same in the two housing units. The definitions of the characteristics for the previous unit are generally the same as those for the present unit.

A household for which the head in the present unit is the same person as the head in the previous unit (identified in the tables as "same head") is considered essentially the same even though there may have been some changes in the composition of the household. Conversely, a household in which there was no change except for a new household head was considered a household with "different head."

Data for household heads whose previous residence was outside the United States are tabulated in the category "different head."

Main reason for move from previous residence—The statistics presented are restricted to housing units occupied by recent movers in which the present head of household was also the head at the previously occupied unit. The classification categories refer to the principal reason the head of the household moved into the present unit. The category "job related reasons" refers to reasons such as job transfer, looking for work, take a new job, entered or left U.S. Armed Forces, retirement, commuting reasons, school attendance, and other job related reasons.

The category "family status" refers to reasons such as needed larger house or apartment, divorced or separated, widowed, to be closer to relatives, newly married, family increased in size, family decreased in size, to establish own household, schools, wanted neighborhood with children, wanted neighborhood without children, and other family related reasons.

The category "housing needs" refers to reasons such as wanted to own his/her own residence, neighborhood overcrowded, change in racial or ethnic composition of neighborhood, wanted better neighborhood, lower rent or less expensive house, wanted better house, displaced by urban renewal, highway construction, or other public activity, displaced by private

action, wanted to rent residence, wanted residence with more conveniences, and occurrence of natural disaster.

The category "other reasons" includes crime, wanted change of climate and other reasons for moving which do not fall into any of the above classifications.

Main reason for move into present residence or neighborhood—The statistics presented are restricted to housing units occupied by recent movers in which the present head of household was also the head at the previously occupied unit. The classification categories refer to the principal reason the head of the household moved into the present unit. The category "job related reasons" refers to job transfer, to look for work, to take a new job, entered U.S. Armed Forces, retirement, commuting reasons, school attendance, and other job related reasons.

The category "family status" refers to reasons such as needed larger house or apartment, to be closer to relatives, wanted neighborhood with children, wanted neighborhood without children, and schools.

The category "housing needs" refers to reasons such as neighborhood less crowded, racial or ethnic composition of neighborhood, wanted better neighborhood, wanted more expensive place or better investment, residence with more conveniencies, lower rent or less expensive house, and other housing needs.

The category "other reasons" includes low crime, change of climate, and other reasons for move into present neighborhood which do not fall into any of the above classifications.

Home ownership—Data are shown for household heads who, during the 12 months prior to their interview, moved into the sample housing unit. These data are restricted to owner-occupied units and show the number of previously owned units which the head occupied as his/her usual place of residence. Excluded from the count of previously owned units are vacation homes purchased for rental or commercial purposes.

Owner or manager on property—These statistics are based on the number of housing units in structures of two or more units with the owner, resident manager, or superintendent living on the property. The category "with owner on property" refers to the owner and not the agent, resident manager, or superintendent. "With resident manager or superintendent on property" refers to a resident manager, superintendent, janitor, or other representative of the owner.

Vacant housing units—A housing unit is vacant if no one is living in it at the time of the interview, unless its occupants are only temporarily absent. In addition, a vacant unit may be one which is occupied entirely by persons who have a usual residence elsewhere.

New units not yet occupied are classified as vacant housing units if construction has reached a point where all exterior windows and doors are installed and final usable floors are in place. Vacant units are excluded if the roof, walls, windows, or doors no longer protect the interior from the elements, if the unit is severely damaged by fire, or if there is positive evidence (such as a sign on the house or block) that the unit is to be demolished or is condemned. Also excluded are quarters being used entirely for nonresidential purposes, such as a store or an office; or quarters used for the storage of business supplies or inventory, machinery, or agricultural products.

The concepts and definitions of vacant housing units used in this report are the same as those used in the 1970 Census of Housing reports.

Vacancy status—Vacant housing units are classified as either "seasonal and migratory" or "year-round." "Seasonal" units are intended for occupancy during only certain seasons of the year. Included are units intended for recreational use, such as beach cottages and hunting cabins, and vacant units held for herders and loggers. "Migratory" units are vacant units held for occupancy by migratory labor employed in farm work during the crop season.

"Year-round" vacant housing units are available or intended for occupancy at any time of the year. A unit in a resort area which is usually occupied on a year-round basis is considered year-round. A unit used only occasionally throughout the year is also considered year-round.

"Year-round" vacant units are subdivided as follows:

For sale only—Vacant year-round units "for sale only" also include vacant units in a cooperative or condominium project if the individual units are offered for sale only.

For rent—Vacant year-round units "for rent" also include vacant units offered either for rent or for sale.

Rented or sold, not occupied—If any money rent has been paid or agreed upon but the new renter has not moved in as of the date of the interview, or if the unit has recently been sold but the new owner has not yet moved in, the year-round vacant unit is classified as "rented or sold, not occupied."

Held off market—A housing unit which is neither for sale, nor for rent, or rented or sold, not occupied, is classified as held off market. Included are units held for occasional use, units temporarily occupied by persons with a usual residence elsewhere, and other vacants.

Held for occassional use—This category consists of vacant year-round units which are held for weekend or other occasional use throughout the year. The intent of this question was to identify homes reserved by their owners as second homes. Because of the difficulty of distinguishing between this category and seasonal vacancies, it is possible that some "second homes" are classified as "seasonal" and vice versa.

Temporarily occupied by URE (persons with usual residence elsewhere)—If all the persons in a housing unit usually live elsewhere, that unit is classified as vacant provided the usual place of residence is held for the household and is not offered for rent or for sale. For example, a beach cottage occupied at the time of the interview by a family who has a usual place of residence in the city is included in the count of vacant units. If the house in the city were in the survey sample, it would be reported

"occupied" and would be included in the count of occupied units since the occupants are only temporarily absent.

Other vacant—If a vacant year-round unit does not fall into any of the classifications specified in the distribution, it is classified as "other vacant." For example, this category includes units held for settlement of an estate, units held for occupancy by a caretaker or janitor, and units held for personal reasons of the owner. If separate distributions are not presented for "held for occasional use" or "temporarily occupied by URE" housing units, these categories are also included.

Characteristics of vacant housing are limited to year-round vacant units. Vacant units intended for seasonal occupancy and vacant units held for migratory labor are excluded because it is difficult to obtain reliable information for them. However, counts of seasonal units are given in parts A and E of this report series.

The 1974 through 1979 counts for "seasonal and migratory," "year-round, rented or sold not occupied," "year-round, held for occasional use," and "year-round, other vacant" may not be comparable to the corresponding counts shown in the 1973 reports, because a more detailed estimation procedure was used in the 1974 through 1979 tabulations. For 1974 through 1979, the estimation procedure adjusted the survey counts of "vacant year-round" and "vacant—seasonal and migratory" units separately to independent current estimates. (See section on "Estimation" in Appendix B—Source and Reliability of the Estimates.) In 1973, "vacant—seasonal and migratory" units were combined with several categories of year-round vacancies (rented or sold, not occupied; held for occasional use; and other vacant) and were adjusted to the combined total of the independent estimates for these categories. Thus, the 1974 through 1979 data for vacant units adhere more closely to the independent estimates than the 1973 data.

Homeowner vacancy rate—The 1979 homeowner vacancy rate is the number of year-round vacant units for sale as a percent of the total homeowner inventory; i.e., all owner-occupied units and year-round vacant units for sale or sold, not occupied. The homeowner vacancy rate for 1970 excludes vacant units sold but not occupied.

Rental vacancy rate—The 1979 rental vacancy rate is the number of year-round vacant units for rent as a percent of the total rental inventory; i.e., all renter-occupied units and all year-round vacant units for rent or rented, not occupied. The rental vacancy rate for 1970 excludes vacant units rented but not occupied.

Duration of vacancy—The statistics on duration of vacancy refer to the length of time (in months) from the date the last occupants moved from the unit to the date of the interview. The data, therefore, do not provide a direct measure of the total length of time units remain vacant. For newly constructed units which have never been occupied, the duration of vacancy is counted from the date construction was completed. For recently converted or merged units, the time is reported from the date conversion or merger was completed. Units occupied entirely by persons with usual place of residence elsewhere are excluded from the data.

Housing unit boarded up—Statistics for this item are only provided for vacant housing units. "Boarded up" refers to the covering of windows and doors by wood, metal, or similar materials to prevent entry into the housing unit. A 1-unit structure or a given housing unit in a multiunit structure may be boarded up. This item was collected by interviewer observation.

Utilization Characteristics

Persons—All persons occupying the housing unit are counted. These persons include not only occupants related to the head of the household but also any lodgers, roomers, boarders, partners, wards, foster children, and resident employees who share the living quarters of the household head. The data on "persons" show categories of the number of one-person through seven-or-more-person households by the number of housing units.

A person is counted at the usual place of residence for that person. This refers to the place where the person lives and sleeps most of the time. This place is not necessarily the same as a legal residence, voting residence, or domicile.

Rooms—The statistics on "rooms" are for the number of housing units with specified number of rooms. Rooms counted include whole rooms used for living purposes, such as living rooms, dining rooms, bedrooms, kitchens, finished attic or basement rooms, recreation rooms, permanently enclosed porches that are suitable for year-round use, and lodger's rooms. Also included are rooms used for offices by a person living in the unit.

A partially divided room, such as a dinette next to a kitchen or living room, is a separate room only if there is a partition from floor to ceiling, but not if the partition consists only of shelves or cabinets.

Not included in the count of rooms are bathrooms, halls, foyers or vestibules, balconies, closets, alcoves, pantries, strip or pullman kitchens, laundry or furnace rooms, unfinished attics or basements, other unfinished space used for storage, open porches, trailers used only as bedrooms, and offices used only by persons not living in the unit.

If a room is used by occupants of more than one unit, the room is included with the unit from which it is most easily reached.

Persons per room—"Persons per room" is computed for each occupied housing unit by dividing the number of persons in the unit by the number of rooms in the unit. The figures shown refer, therefore, to the number of housing units having the specified ratio of persons per room.

Bedrooms—The number of bedrooms in a housing unit is the count of rooms used mainly for sleeping, even if also used for other purposes. Rooms reserved for sleeping such as guest rooms,

even though used infrequently, are counted as bedrooms. On the other hand, rooms used mainly for other purposes, even though used also for sleeping, such as a living room with a hideaway bed, are not considered bedrooms. A housing unit consisting of only one room, such as a one-room efficiency apartment, is classified by definition as having no bedroom.

Data on bedrooms lacking privacy are shown for housing units with two or more bedrooms. Housing units have bedrooms lacking privacy when it is necessary to pass through a bedroom to get to another room, such as a den, and/or to get to the bathroom. The bathroom access criterion is applied only to units with one complete bathroom or one bathroom plus a half bath in which the half bath lacks a flush a toilet.

Structural Characteristics

Conventional housing units—Housing units not defined as mobile homes or trailers by this survey are classified as conventional.

Complete kitchen facilities—A housing unit has complete kitchen facilities when it has all three of the following for the exclusive use of the occupants of the unit: (1) An installed sink with piped water, (2) a range or cookstove, and (3) a mechanical refrigerator. All kitchen facilities must be located in the structure. They need not be in the same room. Quarters with only portable cooking equipment are not considered as having a range or cookstove. An icebox is not included as a mechanical refrigerator.

The kitchen facilities are for the exclusive use of the occupants when they are used only by the occupants of one housing unit, including lodgers or other unrelated persons living in the unit. When a structure consists of only one housing unit, all equipment located inside the structure is classified, by definition, for exclusive use.

For vacant units from which one or all of the kitchen facilities had been removed, the kitchen facilities used by the last occupant were to be reported.

Basement—Statistics on basements are based on the number of housing units located in structures built with a basement. A structure has a basement if there is enclosed space in which persons can walk upright under all or part of the building.

Year structure built—"Year structure built" refers to when the building was first constructed, not when it was remodeled, added to, or converted. The figures refer to the number of units in structures built during the specified periods and in existence at the time of the interview. For mobile homes and trailers, the manufacturer's model year was assumed to be the year built. Statistics are based on the respondent's estimate and are therefore, subject to the respondent's ability to properly classify the year built for the building.

Units in structure—In determining the number of housing units in a structure, all units, both occupied and vacant, were counted. The statistics are presented for the number of housing units in structures of specified type and size, not by the number of residential structures.

A structure is a separate building that either has open space on all sides or is separated from other structures by dividing walls that extend from ground to roof. Structures containing only one housing unit are further classified as detached or attached.

A 1-unit structure is detached if it has open space on all four sides even though it has an adjoining shed or garage. A 1-unit structure is attached if it has one or more walls extending from ground to roof which divide it from other adjoining structures, such as in rowhouses, townhouses, etc.

Mobile homes and trailers are shown as a separate category. When one or more rooms have been added to a mobile home or trailer, it is classified as a 1-unit structure. If, however, only a porch or shed has been added, it is still counted as a mobile home or trailer.

Elevator in structure—Statistics on "elevator in structure" are for the number of housing units in structures with four floors or more which have a passenger elevator. Units are in a "walkup" structure of four floors or more if the structure has no passenger elevator or if the only elevator service is for freight.

Insulation—Statistics on insulation are presented separately by whether or not the housing unit has any of three categories of insulation (storm windows, storm doors, and attic or roof insulation) and by whether any of six categories of insulation (storm windows, storm doors, attic or roof insulation, wall insulation, caulking or weather stripping, and other insulation) were added to the housing unit during the 12 months prior to the time of interview. The purpose of these types of insulation is to reduce heat loss during the winter and heat gain during the summer. The statistics are shown only for occupied 1-unit structures and occupied mobile homes and trailers.

Storm windows or other protective window covering—This category refers to protective window covering, such as storm windows, double-glazed glass closeable shutters, or plastic. Housing units with "some windows covered" have protective coverings over some, but not all windows.

Storm doors—This category refers to additional doors hung in exterior doorways. Doors on attached garages are not included. Housing units with "some doors covered" have storm doors on some, but not all, exterior door openings.

Attic or roof insulation—This category includes roll or blanket insulation encased in a paper covering, fiberglass batting, and loose insulation which is poured or blown between the attic floor joists.

Wall insulation—This category refers to any type of fiber, foam, or loose insulation in exterior walls of the housing unit. Data are only available for wall insulation added during the 12 months prior to the time of interview.

Caulking or weather stripping of exterior doors or windows—The statistics for caulking or weather stripping are presented only for housing units to which they were added in the 12 months prior to the time of interview. "Caulking" refers to a putty type material used to close cracks or air spaces which permit heat loss in the winter or heat gain in the summer.

"Weather stripping" refers to the application of a thin strip of metal, felt, or wood, etc., to the joint of a door or window sash, the jamb, and casing or sill, which seals tight against air passage.

Other insulation—This item refers to any type of home insulation other than those mentioned above, such as the insulating of hot water pipes or hot water heater, or the insulating of floors or crawl spaces. The data for this item are only available when the "other insulation" was added in the 12 months prior to the time of interview.

Insulation added or installed during last 12 months—This item presents data on insulation added or installed during the 12 months prior to the time of interview. For definition of the types of insulation added or installed, see "insulation."

Cost of insulation added or installed during the last 12 months—This item refers to the total cost of insulation added or installed to the housing unit in the 12 months prior to the time of interview. These cost figures include any charges paid for insulation. For definitions of the insulation types, see "insulation."

In group of 6 or more mobile homes—Mobile homes and trailers that are gathered close together are considered to be in a "group." This may be a large mobile home park containing many units or it may be a small number grouped together on a single site or adjacent sites.

Roof—Housing units "with signs of water leakage" are those in which the roof shows signs of water having leaked in from the outside or where the roof leaks when it rains. "No signs of water leakage" means that the roof shows no signs of water having leaked in from the outside, or that the roof shows signs of water leakage but the problem causing the leakage has been corrected. If the signs or water leakage are caused by a problem inside the structure such as faulty plumbing, the unit was classified as having no signs of water leakage.

Interior walls and ceilings—Statistics are presented on whether or not there are open cracks or holes and broken plaster or peeling paint on the interior ceilings or walls of a housing unit. Included are cracks or holes that do not go all the way through to the next room or to the outdoors. Hairline cracks or cracks that appear in the walls or ceilings but are not large enough for a fingernail file to be inserted in and very small holes caused by nails or other similar objects are not considered to be open cracks or holes.

Broken plaster or peeling paint must be on the inside walls or ceilings, and at least one area of the broken plaster or peeling paint must be approximately one square foot or larger.

Interior floors—Data are shown on whether there are holes in the interior floors of a housing unit. The holes do not have to go through the floor. Excluded are very small holes caused by nails or other similar objects.

Boarded-up buildings on same street—Statistics on boarded-up buildings on the same street are based on the interviewer's observation from the main entrance of the building in which the sample unit is located. Buildings are classified as boarded up if they, are permanently vacant and show severe signs of neglect, have most of their visible windows broken or missing, or have their windows and doors covered by wood, metal, or some other similar material to prevent entry.

Overall opinion of structure—The data presented are based on the respondent's overall opinion of his house or building as a place to live. The respondent was asked to rate the structure as excellent, good, fair, or poor.

Common stairways—The statistics on common stairways are presented for housing units in two-or-more-unit structures with common stairways. The figures for "loose steps" and "loose railings" reflect the physical condition of the stairway; i.e., whether there are loose, broken, or missing steps or stair railings. Common stairways are stairways which are usually used by the occupants of more than one housing unit or by the general public. They may be either inside the structure or attached to the outside of the building.

Light fixtures in public halls—The statistics on light fixtures in public halls, are presented for housing units in structures of two or more units with public halls which have light fixtures, and whether the light fixtures are in working order. Light fixtures include wall lights, ceiling lights, or table lamps in the public halls of the building. Public halls are used by the occupants of more than one unit or by the general public.

Electric wiring—A housing unit is classified as having exposed electric wiring if the unit has any wiring that is not enclosed, either in the walls or in metal coverings, or if the wiring is outside the walls but enclosed in some material other than metal. Extension cords and other types of wiring that extend from a wall outlet to an appliance or lamp are not considered as exposed wiring.

Electric wall outlets—A housing unit is classified as having electric wall outlets in each room if there is at least one working electric wall outlet or wall plug in each room of the unit. A working electric wall outlet or wall plug is one that is in operating condition; i.e., can be used when needed. If a room does not have an electric wall outlet, an extension cord used in place of a wall outlet is not considered to be an electric wall outlet.

Electric fuse blowouts—These statistics are for occupied housing units which have had an electric circuit fuse blown or breaker switch tripped during the 3 months prior to the interview. The data are restricted to households whose head has been at the present address for at least 90 days prior to the date of the interview. A blown fuse or tripped breaker switch results in the temporary loss of electricity until the fuse is replaced or the breaker switch reset. Blown fuses inside certain appliances or

equipment (such as some large air conditioners) are counted as "fuse or switch blowouts."

Plumbing Characteristics

Plumbing facilities—The category "with all plumbing facilities" consists of housing units which have hot and cold piped water inside the structure as well as a flush toilet and a bathtub or shower inside the structure for the exclusive use of the occupants of the housing unit. All plumbing facilities must be located in the structure but they need not be in the same room. "Lacking some or all plumbing facilities" means that the unit does not have all three specified plumbing facilities (hot and cold piped water, flush toilet, and bathtub or shower) inside the structure, or that the toilet or bathing facilities are also for the use of the occupants of other housing units.

Complete bathrooms—A housing unit is classified as having a complete bathroom if it has a room with a flush toilet and bathtub or shower and a washbasin, as well as piped hot water in the structure for the exclusive use of the occupants of the unit. A half bathroom has either a flush toilet or a bathtub or shower for exclusive use, but does not have all the facilities for a complete bathroom.

The category "also used by another household" consists of units with bathroom facilities which are also for the use of the occupants of other housing units.

The category "none" consists of units with no bathroom facilities, units with only a half bathroom, and units with all bathroom facilities but not in one room.

Source of water or water supply—"A public system or private company" refers to a common source supplying running water to six or more housing units. The water may be supplied by a city, county, water district, or private water company, or it may be obtained from a well which supplies six or more housing units. If a well provides water for five or fewer housing units, it is classified as an "individual well." Water sources such as springs, creeks, rivers, cisterns, ponds, or lakes are included in the "other" category.

Sewage disposal—A "public sewer" is connected to a city, county, sanitary district, neighborhood, or subdivision sewer system. It may be operated by a governmental body or private organization. A "septic tank or cesspool" is an underground tank or pit used for disposal of sewage. Small sewage treatment plants, which in some localities are called neighborhood septic tanks, are classified as public sewers. A chemical toilet uses chemicals to breakdown or dissolve sewage; a privy refers to an "outhouse" or other small shelter outside the unit which contains a toilet. Units for which sewage is disposed of in some other way are included in the "other" category.

Equipment and Fuels

Telephone available—A housing unit is classified as having a telephone if there is one available to the occupants of the unit for receiving calls. The telephone may be located outside or inside the housing unit, and one telephone may serve the occupants of several units. The number of housing units with a telephone available, therefore, does not indicate the number of telephones installed in homes.

Heating equipment—"Warm-air furnace" refers to a central system which provides warm air through ducts leading to various rooms. A "heat pump" refers to an electric all-in-one heating-cooling system which utilizes indoor and outdoor coils, a refrigerant, and a compressor, to provide heating in the winter and cooling in the summer. Only heat pumps that are centrally installed with ducts to the rooms are included in this category. "Steam or hot water" refers to a central heating system in which heat from steam or hot water is delivered through radiators or other outlets. "Built-in electric units" are permanently installed in floors, walls, ceilings, or baseboards. A "floor, wall, or pipeless furnace" delivers warm air to the room right above the furnace or to the room(s) on one or both sides of the wall in which the furnace is installed.

"Room heaters with flue" include circulating heaters, convectors, radiant gas heaters, and other nonportable heaters that burn gas, oil, kerosene, or other liquid fuels, and connect to a flue, vent, or chimney to remove smoke and fumes. "Room heaters without flue" include any room heater (not portable) that burns gas, oil, or kerosene and does not connect to a flue, vent, or chimney. "Fireplaces, stoves, or portable heaters" include room heaters that burn coal, coke, charcoal, wood, or other solids. It also includes portable room heaters that burn kerosene, gasoline, fuel oil, or other liquid fuel, as well as portable electric heaters that get current from an electrical wall outlet.

For vacant units from which the heating equipment had been removed, the equipment used by the last occupants was to be reported.

For breakdowns or failures of heating equipment, data are shown for units occupied by the household head during the winter prior to the interview if the equipment was unusable for 6 consecutive hours or longer during that time. To qualify as having lived here "last winter," the household head must have moved into the unit prior to February 1979.

Heating equipment is considered unusable if it cannot be used for the purposes intended; the breakdown or failure may be caused by broken pipes, electrical or gas parts out of order, or downed power lines.

Thermostat controlled heating equipment—A thermostat is an electronic device which automatically regulates the heating equipment based on the temperature of the air in the room where it is located. A housing unit is classified as having a thermostat if it is available in the housing unit for the use of the occupants. A "clock operated" thermostat is capable of automatically changing it's temperature setting at specific times. A housing unit is classified as having a clock operated thermostat regardless of whether or not it is used.

Thermostats which are not clock operated are further classified as to whether or not a constant temperature setting is maintained. Occasional changing of the thermostat refers to 3 or

fewer days a week and regular changing of the thermostat refers to 4 or more days a week. Thermostats changed only when the household leaves the housing unit temporarily for vacations, etc., are included in the "constant temperature setting maintained" category.

Age of heating equipment—The age of the heating equipment of a housing unit is determined for the major heating source of the housing unit. If the various components of the heating equipment are of different ages, the age of the major component is presented. Housing units whose major source of heat is room heaters with or without a flue or vent, fireplaces, stoves, or portable heaters are excluded.

Maintenance or modification of heating equipment during last 12 months—This item refers to maintenance or modification of the major heating equipment during the 12 months prior to the time of interview. Maintenance refers to upkeep of the heating system, for example, cleaning, oiling, and the replacement of worn parts, etc. Modifications are changes to the heating equipment such as the installation of dampers, the addition of a humidifier, or the installation of new parts to change the type of fuel used, etc. Housing units where major source of heat in room heaters with or without a flue or vent, fireplaces, stoves, or portable heaters are excluded.

Contracted maintenance of heating equipment—A maintenance contract refers to a written agreement between the owner and a heating contractor to provide services necessary for the upkeep of the heating equipment. Housing units whose major source of heat is room heaters with or without a flue or vent, fireplaces, stoves, or portable heaters are excluded.

Supplemental heating equipment acquired during last 12 months—This item refers to any supplementary heating equipment acquired, in addition to regular heating equipment, in the 12 months prior to interview. Housing units with fireplaces, stoves, or portable room heaters as their main heating source are excluded from this item.

Supplemental solar water heating equipment—This item refers to the use of energy available from sunlight to heat water supplementing the housing units regular water heating equipment. The statistics are limited to housing units with hot piped water and the use of a primary water heating fuel other than solar heat.

Insufficient heat—The statistics presented refer to housing units in which the household head occupied the unit during the winter prior to the date of the interview. To qualify as having lived here "last winter," the household head must have moved into the unit prior to February 1979.

Separate data are shown for units with additional heat source, and rooms which lacked specified heat source. The term "specified heating equipment" includes warm-air furnace; steam or hot water systems; built-in electric units; floor, wall, or pipeless furnace; and room heaters with flue. Excluded are room heaters without flue or vent, fireplaces, stoves, and portable heaters.

The data on additional heat source refer to units with "specified heating equipment" which *had* to use additional sources of heat to supplement the regular heating system because the regular system did not provide enough heat. Additional sources of heat such as kitchen stoves, fireplaces, or portable heaters, may have been used only in the mornings or on very cold evenings. Electric blankets, heating pads, or hot water bottles are not considered additional sources of heat.

"Rooms lacking specified heat source" include rooms lacking hot air ducts, registers, radiators, and room heaters. The intent of this item was to identify rooms in housing units with "specified heating equipment" which did not contain the means of conveying the heat to the room. The kitchen was not considered to be a room for this item.

Separate data are also shown for housing units with rooms which were so cold for 24 hours or more that it caused discomfort to the occupants. Housing units with specified heating equipment were excluded from this item. The purpose of this item was to determine if the absence of the more sophisticated types of heating equipment caused discomfort to the occupants of the unit.

Air conditioning—Air conditioning is defined as the cooling of air by a refrigeration unit; excluded are evaporative coolers, fans, or blowers which are not connected to a refrigeration unit. A room unit is an individual air conditioner which is installed in a window or an outside wall and is generally intended to cool one room, although it may sometimes be used to cool more than one room. A central system is a central installation which air-conditions the entire housing unit. In an apartment building, a central system may cool all apartments in the building, each apartment may have its own central system, or there may be several systems, each providing central air conditioning for a group of apartments. A central installation with individual room controls is a central air-conditioning system.

Fuels used for house heating, water heating, and cooking—"Utility gas" is gas which is piped through underground pipes from a central system and serves a neighborhood. "Bottled, tank, or LP gas" is pressurized gas stored in tanks or bottles which are either refilled or exchanged when empty. "Fuel oil" is heating oil normally supplied by truck to a storage tank for use by the heating system. "Kerosene, etc." includes kerosene, gasoline, alcohol, and other similar combustible liquids. "Electricity" is generally supplied by means of above or underground electric power lines. "Coal or coke" refers to coal or any coal derivative usually delivered by means of truck. "Wood" refers to the use of wood or wood charcoal, etc., as a fuel. "Solar heat" refers to the use of energy available from sunlight as a heating fuel source.

The statistics for water heating fuel are limited to households reporting the presence of hot piped water.

Services and Neighborhood Conditions

Extermination service—The statistics on extermination service refer to households that have been at their present address

for at least 3 months prior to the date of the interview and who reported that they had seen mice or rats or signs or traces of their presence *inside* the house or building during the last 3 months. Signs of mice and rats or traces of their presence include droppings, holes in the wall, or ripped or torn food containers. "Regular extermination service" refers to periodic visits by a licensed company or individual who uses chemicals and sprays to control or kill pests and rodents. The regular service interval may be once a month, four times a year, or any other such interval. "Irregular extermination service" includes visits by an exterminator who is called only when needed by the household or building manager, or where it is known that a building is serviced but it is not known whether the service is regular or irregular. "No extermination service" includes units in a house or building that has not been serviced during the 12 months prior to the interview and where it is not known if there is any extermination service.

Overall opinion of neighborhood—The data presented are based on the respondent's overall opinion of the neighborhood. The respondent was asked to rate the street or neighborhood as excellent, good, fair, or poor.

Neighborhood conditions and neighborhood services—The statistics presented are based on the respondent's opinion and attitude toward the neighborhood in which he lives. Thus, the respondent's answer may or may not reflect the actual description of the neighborhood. Furthermore, the respondent may not have the same opinion as his neighbor about the neighborhood services; for example, the respondent may feel that the street lighting or neighborhood shopping facilities are inadequate while his neighbor may not.

Neighborhood conditions, and neighborhood conditions and wish to move—Data on neighborhood conditions are based on the respondent's answers to a three-part question concerning specific neighborhood conditions. The respondent was asked (1) if the condition was present, (2) if the condition was bothersome and, (3) if the condition was so objectionable that he would like to move from the neighborhood.

1. Street noise—Street noise refers to noise made by children playing outdoors, noise from a factory or business, or any other sounds that the respondent considers street noise.

2. Streets need repair—The data are based on the respondent's opinion that the streets, either paved or unpaved, are continually in need of repair or are bordered by open ditches used for water or sewage drainage.

3. Neighborhood crime—This category refers to all forms of street and neighborhood crime such as petty theft, assaults against the person, burglary, etc., or any related activities that the respondent judges to be a crime.

4. Trash, litter—Included are all types of trash, debris, or junk such as paper, cans, or abandoned cars in the street, on empty lots, or on properties on the street which the respondent considers as litter.

5. Boarded-up or abandoned buildings—This category refers to both single and multiunit buildings which the respondent reported to be abandoned or boarded up. Included in this category are remains of previous buildings.

6. Commercial or industrial—This category refers to commercial, industrial, or other activities, including both large and small industries as well as businesses and stores, that the respondent considers to be nonresidential.

7. Odors—This category refers to the respondent's opinion concerning fumes, smoke, or gas coming from cars, trucks, nearby industries, factories, businesses, etc.

Neighborhood services—Data on neighborhood services are based on the respondent's answer to a series of questions concerning neighborhood services. Police protection, outdoor recreation facilities, and hospitals or health clinics were covered by a two-part question in which the respondent was asked (1) if a particular neighborhood service was satisfactory, and (2) if the condition was so unsatisfactory that he would like to move from the neighborhood.

1. Police protection—This category refers to the respondent's opinion about the presence, quality, quantity, and response time of services that should be provided by the police.

2. Outdoor recreation facilities, such as parks, playgrounds, or swimming pools—This category refers to the respondent's assessment of neighborhood outdoor recreation facilities.

3. Hospitals and health clinics—This category refers to the quality and proximity of health facilities, etc., serving the local community in the opinion of the respondent.

The respondent was also asked to respond to a three-part question on public transportation: (1) if service is available, (2) if service is satisfactory, and, (3) if any member of the household used the service at least once a week.

Data were also collected on satisfaction with neighborhood shopping such as grocery stores and drug stores, and whether or not these stores are located within 1 mile of the neighborhood.

Respondents were asked a three-part question on public elementary schools: (1) if children within the household attend public elementary school or private elementary school, (2) if the public elementary school is satisfactory and, (3) if the public elementary school is within 1 mile of the neighborhood.

Overall opinion of neighborhood—The data presented are based on the respondent's overall opinion of the neighborhood according to conditions and neighborhood services available (described in preceding paragraphs). The respondent was asked to rate the neighborhood as excellent, good, fair, or poor.

Financial Characteristics

Value—Value is the respondent's estimate of how much the property (house and lot) would sell for if it were for sale. The

statistics on value are shown only for 1-unit structures on less than 10 acres having no commercial establishment or medical or dental office on the property. Owner-occupied cooperatives, condominiums, mobile homes, and trailers are excluded from the value tabulations.

Value-income ratio—The value-income ratio is computed by dividing the value of the housing unit by the total money income of the family or primary individual. The data are presented for the same owner-occupied units for which "value" was tabulated (see "Value" for exclusions). The ratio was computed separately for each unit and was rounded to the nearest tenth. In reporting value, respondents were asked to select an appropriate class interval. The midpoints of the value intervals were used in the computation of the value-income ratio, except that a mean of $3,500 was assigned for values less than $5,000 and a mean of $325,000 was assigned for values of $300,000 or more. For income, the dollar amounts were used. Units occupied by families or primary individuals who reported no income or a net loss comprise the category "not computed."

The 1979 income statistics are for the 12 months prior to the date of the interview. For 1970, the income statistics cover the calendar year 1969.

Sales price asked—For vacant housing units, the sales price is the amount asked for the property at the time of the interview and may differ from the price at which the property is sold. The statistics on sales price asked are shown only for vacant for sale 1-unit structures on less than 10 acres having no commercial establishment or medical or dental office on the property.

Garage or carport on property—The garage or carport must be currently available for use by the occupants of the housing unit; i.e., members of the household can use it for parking even if it is currently used as a storage area for items such as lawn equipment or furniture. It may be attached to the house or it may be completely unattached, but it must be on the property. Excluded are garages or carports that have been converted to other uses such as living quarters, an area used for business purposes, an area rented to someone else, or for some reason cannot be used for parking.

Mortgage—The data are restricted to owner-occupied, 1-unit structures on less than 10 acres having no commercial establishment or medical or dental office on the property. The data exclude owner-occupied cooperative and condominium units. A mortgage refers to all forms of debt where the property is pledged as security for payment of the debt. It includes such debt instruments as deeds of trust, trust deeds, mortgage bonds, and vendor liens. In the first three arrangements, usually a third party, known as the trustee, holds the title to the property until the debt is paid. In the vendor lien arrangement, the title is kept by the buyer but the seller (vendor) reserves, in the deed to the buyer, a lien on the property to secure payment of the balance of the purchase price. Also included as a mortgage are contracts to purchase, land contracts, and lease-purchase agreements where the title to the property remains with the seller until the agreed upon payments have been made by the buyer.

Housing units which are owned free and clear comprise the category units with no mortgage. Also included in this category are housing units in which the owner has no mortgage but pays a ground rent; that is, the occupant owns the unit but leases, rents, or pays a fee for the use of the land.

Major source of downpayment—This item refers to the source of the capital used to purchase the property (house or lot) or condominium unit. It includes capital used for outright purchases. The categories include sale of previous home, savings, borrowing other than a mortgage on property, gift, land on which structure was built, and other sources.

Installment loan or contract—The data are limited to owner-occupied mobile homes and trailers on less than 10 acres. Mobile homes and trailers where payments are being made towards their purchase comprise the category, "with installment loan or contract."

Monthly mortgage payment—The data are limited to owner-occupied, 1-unit structures on less than 10 acres having no commercial establishment or medical or dental office on the property. The data present the monthly dollar amount paid for the mortgage, principal and interest only. Real estate taxes and fire and hazard insurance costs are excluded from the data even if they are included in the regular payment to the lender.

Real estate taxes last year—The data are restricted to owner-occupied, 1-unit structures on less than 10 acres having no commercial establishment or medical or dental office on the property. The data exclude owner-occupied cooperatives, condominiums, mobile homes, and trailers. "Real estate taxes last year" refers to the yearly total amount of all real estate taxes payable on the entire property during the last billing period. It includes State and local real estate taxes. Not included are payments on delinquent taxes due from prior years or payments for special assessments, facilities, or services. When the real estate taxes are included with the mortgage, a separate amount for the taxes is obtained.

In part C, the mean real estate taxes for last year per $1,000 value of the property (house and lot) are presented. Housing units for which no taxes are paid are excluded from the computation of the mean.

Property insurance—This refers to fire and hazard insurance; that is, policies which protect the unit and its contents against loss due to damage by fire, lightning, wind, hail, explosion, etc. Homeowners' policies are also included since this type of insurance has fire and hazard insurance together with other types of homeowner protection such as liability. If the cost of the insurance was included as part of the mortgage payments, a separate amount for the insurance was obtained. The amount of the insurance premium reported was the amount paid for an entire 12-month period even if made in two or more install-

ments. Property insurance is shown only as a component of "Selected monthly housing costs" and "Selected monthly housing costs as percentage of income." The data are presented separately for owner-occupied, 1-unit structures on less than 10 acres with no commercial establishment or medical or dental office on the property and for owner-occupied mobile homes and trailers on less than 10 acres. The data exclude owner-occupied cooperative and condominium units.

Selected monthly housing costs—The data are presented separately for owner-occupied, 1-unit structures on less than 10 acres having no commercial establishment or medical or dental office on the property and for owner-occupied mobile homes and trailers on less than 10 acres. The data exclude owner-occupied cooperative and condominium units. Separate distributions are shown by whether or not there is a mortgage or, for mobile homes and trailers, by whether or not there is an installment loan or contract. Selected monthly housing costs is the monthly sum of payments for the mortgage, or installment loan or contract, real estate taxes (including taxes on mobile home or trailer site if the site is owned), property insurance, utilities (electricity, gas, water, and sewage disposal), fuel (oil, coal, kerosene, wood, etc.), and garbage and trash collection.

Households with a mortgage or similar debt that failed to report the amount of their payment and/or those households that did not report their real estate taxes are included in the "not reported" category. Likewise, for mobile homes and trailers, households that had an installment loan or contract but did not report their loan payment and/or their taxes are also included in the "not reported" category.

Selected monthly housing costs as percentage of income—The yearly housing costs (selected monthly housing costs multiplied by 12) are expressed as a percentage of the total income of the family or primary individual. This percentage is presented for the same owner-occupied units for which "selected monthly housing costs" were tabulated (for exclusions, see "Selected monthly housing costs"). The percentage was computed separately for each unit and was rounded to the nearest tenth of a percent. For income and "selected monthly housing costs" the dollar amounts were used. Units occupied by families or primary individuals who reported no income or a net loss comprise the category "not computed."

Households that did not report the amount of, or did not pay mortgage or similar debt and/or real estate taxes were included in the "not reported" category.

Purchase price of mobile home—This item refers to owner-occupied mobile homes and trailers on less than 10 acres. The purchase price is the total cost of the mobile home or trailer at the time of purchase including the downpayment but excluding site costs or closing costs. The "not purchased" category refers to mobile homes and trailers that were not purchased by any occupant of the unit; for example, if the unit was acquired as a gift.

Year mobile home acquired—This item pertains to owner-occupied mobile homes and trailers on less than 10 acres. "Year acquired" is the calendar year that the current owner took possession of the mobile home or trailer, not the year the mobile home or trailer was manufactured. "Acquired" includes purchase as well as other forms of taking possession such as inheritance, gift, trade, and foreclosure.

Mobile home acquired new—The data pertain to owner-occupied mobile homes and trailers on less than 10 acres. "Acquired new" means that no other person or family lived in the mobile home or used it for a business, etc., before the present owner acquired it.

Contract rent—Contract rent is the monthly rent agreed to, or contracted for, even if the furnishings, utilities, or services are included. The statistics on rent exclude 1-unit structures on 10 acres or more. Rent data for mobile homes and trailers are not restricted by acreage. Renter units occupied without payment of cash rent are shown separately as "no cash rent" in the rent tabulations.

Gross rent—The computed rent, termed "gross rent," is the contract rent plus the estimated average monthly cost of utilities (electricity, gas, water) and fuels (oil, coal, kerosene, wood, etc.) if these items are paid for by the renter (or paid for by someone else, such as a relative, welfare agency, or friend) in addition to rent. Contract rent is the monthly rent agreed to, or contracted for, regardless of any furnishings, utilities, or services that may be included. Thus, gross rent is intended to eliminate differentials which result from varying practices in the inclusion of utilities and fuel as part of the rental payment. The estimated costs of water and fuels are reported on a yearly basis but they are converted to monthly figures in the computation process.

The statistics on rent exclude 1-unit structures on 10 acres or more. Rent data for mobile homes and trailers are not restricted by acreage. Renter units occupied without payment of cash rent are shown separately as "no cash rent" in the rent tabulations.

Gross rent in nonsubsidized housing—The gross rent for nonsubsidized housing units excludes units reported in public housing projects, units with Federal, State, or local government rent subsidies, as well as 1-unit structures on 10 acres or more. In this report, data on nonsubsidized units are not based on government or local records; the figures are, therefore, subject to the ability of a respondent to properly classify the unit as subsidized or nonsubsidized housing.

Gross rent as percentage of income—The yearly gross rent (monthly gross rent multiplied by 12) is expressed as a percentage of the total income of the family or primary individual. The percentage is presented for the same renter-occupied units for which gross rent is tabulated; thus, the statistics on gross rent as percentage of income reflect the exclusion of certain renter-occupied housing units. The percentage is com-

puted separately for each unit and is rounded to the nearest whole number. For gross rent and income, the dollar amounts are used in the computation. Units for which no cash rent is paid and units occupied by families or primary individuals who report no income or a net loss comprise the category "not computed."

The 1979 income statistics are for the 12 months prior to the date of the interview. For 1970, the income statistics cover the calendar year 1969.

Gross rent in nonsubsidized housing as percentage of income—This item is computed in the same manner as "gross rent as percentage of income" except that rents and incomes for public and subsidized housing units are excluded. Data on nonsubsidized units in this report are not based on government or local records; they are, therefore, subject to the ability of a respondent to properly classify the unit as subsidized or nonsubsidized housing.

Inclusion in rent (garbage and trash collection and furniture)—Counts are shown separately for units in which garbage and trash collection and furniture are included in the rent. The data are restricted to renter-occupied units for which cash rent is paid and exclude 1-unit structures on 10 acres or more.

Garbage and trash collection—Included are units which have garbage and trash collection service available in connection with the building. The service may be public or private and must be available without additional cost to the renter. If the garbage (food waste) is collected by one company and the trash (paper, cans, etc.) by another, the data refer to the garbage collection service.

Furniture—The statistics refer to furnished apartments or houses in which the management supplied major pieces of furniture such as a bed, sofa, chest of drawers, and table and chairs for the use of the occupant. Refrigerator, cooking range or stove, lamps, and rugs are not considered furniture. Housing units in which the occupants rent furniture from source other than the management are not classified as furnished.

Rent asked—For vacant units, the rent is the amount asked for the housing unit at the time of the interview and may differ from the rent contracted for when the unit was occupied. The data are for vacant, year-round housing units for rent, excluding 1-unit structures on 10 acres or more. The median rent asked is shown separately for units in which the rent includes payment for utilities (electricity, gas, and water) and fuels (oil, coal, kerosene, wood, etc.). Median rent asked is also shown for units in which the rent includes payment for utilities and fuels, as well as garbage and trash collection service.

Public, private, or subsidized housing—A housing unit is classified as being in a "public housing project" if the structure in which the unit is located is owned by a local housing authority or other public agency, such as a housing and redevelopment authority or a housing development agency, and operated as public housing. These organizations may receive subsidies from the Federal or State government but the local agency owns the property. All other housing units are classified as "private housing."

Private housing units are further classified by whether the unit is subsidized; that is, the respondent pays a lower rent because a Federal, State, or local government program pays part of the cost of construction, building mortgage, or operating expenses. These programs include (1) the interest subsidy programs of the Department of Housing and Urban Development (HUD) for rental and cooperative housing for moderate-income families, (2) the rent supplement program where part of the rent for low-income families occupying certain types of rental housing projects is paid by HUD, and (3) the direct loan program of HUD for housing the elderly.

The statistics on public or subsidized housing exclude 1-unit structures on 10 acres or more and renter units occupied without payment of cash rent. In addition, the data are not based on government or local records; the figures are, therefore, subject to the ability of a respondent to properly classify the unit as public or private and, if private, as subsidized or nonsubsidized housing.

Household Characteristics

Household—A household consists of all the persons who occupy a housing unit. By definition, the count of households is the same as the count of occupied housing units.

Head of household—One person in each household is designated as the "head"; that is, the person who is regarded as the head by the members of the household. However, if a married woman living with her husband is reported as the head, her husband was considered the head in order to simplify the tabulations.

Household composition by age of head, or type of household—Statistics by age of head are presented separately for two-or-more-person households and for one-person households. Households having two or more persons are further subdivided as follows:

Male head, wife present, no nonrelatives—Each household in this group consists of the head and his wife, and other persons, if any, all of whom are related to him. In part B, the category "husband-wife" consists of the head and his wife and all other persons occupying the unit whether or not they are related to the head.

Other male head—This category includes households with male heads who are married, but with wife absent because of separation or other reason where husband and wife maintain separate residences; and male heads who are widowed, divorced, or single. In parts A, C, D, and E, this category includes households with male head, wife present *and* nonrelatives living with them. In part B, all "male head, wife present" households are included in the "husband-wife" category.

Female head—This group comprises households with female heads regardless of their marital status. Included are female

heads with no spouse and female heads whose husbands are living away from their families; for example, husbands in the Armed Forces living on military installations.

Households consisting of only one person are shown separately for male head and female head under the category "one-person households."

Family or primary individual—Housing units are occupied by either "families" or "primary individuals." The term "family" refers to the head of a household and all (one or more) other persons living in the same household who are related to the head by blood, marriage, or adoption. If the head lives alone or with nonrelatives only, then the head is considered a "primary individual."

Married couples related to the head of a family are included in the family and are not considered as separate families. A lodger, servant, or other persons unrelated to the head is considered a member of the household but not of the family.

In the statistics on household composition, families are always included in one of the three major groups of two-or-more-person households. Primary individuals with nonrelatives living with them are tabulated as "other male head" or "female head." Primary individuals living alone are always tabulated as "one-person households."

Subfamily—A subfamily is a married couple with or without children, or one parent with one or more own single (never married) children under 18 years old, living in a household and related to, but not including the head of the household or his wife. The most common example of a subfamily is a young married couple sharing the home of the husband's or wife's parents.

Age of head—The age classification refers to the age reported for the head of the household as of that person's last birthday.

Persons 65 years old and over—All persons, including the head, who are members of the household and are 65 years old and over, are included in the count of persons 65 years old and over.

Own children—Statistics on presence of "own" children of household heads are shown in this report. A child under 18 years old is defined as an "own" child if he or she is a single (never married) son, daughter, stepchild, or adopted child of a household head. Own children of subfamilies are excluded from the total count of own children.

Other relative of head—This category includes all persons related to the head by blood, marriage, or adoption except wife or child of head and members of subfamilies.

Nonrelative—A nonrelative of the head is any person in the household who is not related to the head by blood, marriage, or adoption. Roomers, boarders, lodgers, partners, resident employees, wards, and foster children are included in this category.

Years of school completed by head—The statistics refer to the highest grade of regular school completed and not to the highest grade attended. For persons still attending school, the highest grade completed is one less than the one in which they are currently enrolled. "Regular" school refers to formal education obtained in graded public, private, or parochial schools, colleges, universities, or professional schools, whether day or night school, and whether attendance was full or part time. That is, "regular schooling" is formal education which may advance a person toward an elementary or high school diploma, or college, university, or professional school degree. Schooling or tutoring in other than regular schools is counted only if the credits obtained are regarded as transferable to a school in the regular school system. Household heads whose highest grade completed was in a foreign school system or in an ungraded school were instructed to report the approximate equivalent grade (or years) in the regular United States school system. They were not reported as having completed a given grade if they dropped out or failed to pass the last grade attended. Education received in the following types of schools is not counted as "regular schooling." Vocational schools, trade schools, business schools, and non-credit adult education classes.

Means of transportation and distance and travel time to work—The statistics are restricted to household heads who had a job the week prior to the interview. A job is defined as a definite arrangement for regular part-time or full-time work for pay every week or every month. Heads who do not report to the same place of work every day comprise the "No fixed place of work" category.

Head's principal means of transportation to work—If different means of transportation are used on different days, the means used most often is recorded. If more than one means of transportation is used each day, the means covering the greatest distance is recorded. A "carpool" is where one or more persons regularly ride in the car with the head; the head may share driving, drive others, or ride with someone else. The category "mass transportation" includes railroad, subway, elevated transportation system, bus, and streetcar.

Distance from home to work—The statistics refer to the one-way distance the head of household travels from home to work.

Travel time from home to work—The data refer to the average time it takes the household head to travel one-way from home to work.

Income—The statistics on income in the Annual Housing Survey are based on the respondent's reply to questions on income for the 12 months prior to the interview and are the sum of the amounts reported for wage and salary income, net self-employment income, Social Security or railroad retirement income, public assistance or welfare payments, and all other money income. The figures represent the amount of income received before deductions for personal income taxes, Social Security, union dues, bond purchases, health insurance premiums, Medicare deductions, etc.

In this report series, the statistics relate to the money income of the family or primary individual occupying the housing unit; i.e., the sum of the income of the head of the family and all other members of the family 14 years old and over, or the income of the primary individual. Incomes of persons living in the unit but not related to the head of the household are not included in this sum.

Wage or salary income is defined as the total money earnings received for work performed as an employee at any time during the 12-month period prior to the interview. It includes wages, salaries, piece-rate payments, commissions, tips, cash bonuses, and Armed Forces pay. Net self-employment income is defined as net money income (gross receipts minus operating expenses) received from a business, professional practice, partnership, or farm in which the person was self-employed.

Social Security or railroad retirement income includes cash receipts of Social Security pensions; survivors' benefits; disability insurance programs for retired persons, dependents of deceased insured workers, or disabled workers; and deductions for Medicare and health insurance premiums. Cash receipt of retirement, disability, and survivors' benefit payments made by the U.S. Government under the Railroad Retirement Act are also included. Separate payments received for hospital or other medical care are not included.

Income from all other sources includes money income received from sources such as periodic payments from estates and trust funds; dividends; interest; net rental income (or loss) from property rentals; net receipts from roomers or boarders; net royalties; public assistance or welfare payments which include cash receipts received from public assistance programs, such as old age assistance, aid to families with dependent children, and aid to the blind or totally disabled; unemployment insurance benefits; money received for transportation and/or subsistence by persons participating in special governmental training programs, such as the Area Redevelopment Act and the Manpower Development and Training Act; workmen's compensation cash benefits; periodic payments by the Veterans' Administration to disabled members of the Armed Forces or to survivors of deceased veterans; public or private pensions; periodic receipts from insurance policies or annuities; alimony or child support from persons who are not members of the household; net gambling gains; and nonservice scholarships and fellowships.

Receipts from the following sources were not included as income: Value of income "in kind," such as free living quarters, housing subsidies, food stamps, or food produced and consumed in the home; money received from the sale of property (unless the recipient was engaged in the business of selling such property); money borrowed; tax refund; withdrawal of bank deposits; accrued interest on "uncashed" savings bonds; exchange of money between relatives living in the same household; and gifts and lump-sum insurance payments, inheritances, and other types of lump-sum receipts.

The income statistics and the characteristics of the household refer to different periods in time. For 1979, the income data refer to the 12 months prior to the interview and the household characteristics refer to the date of the interview. For 1970, income data refer to the calendar year 1969, but the household characteristics refer to April 1, 1970. Thus, family income does not include amounts received by persons who were members of the family during all or part of the income period if these persons no longer resided with the family at the time of the interview. On the other hand, family income includes amounts reported by related persons who did not reside with the family during the entire income period but who were members of the family at the time of the interview. For most families, however, the income reported was received by persons who were members of the family throughout the income period.

There may be significant differences in the income data between the Annual Housing Survey and other Bureau of the Census' surveys and censuses. For example, the time period for income data in the Annual Housing Survey refers to the 12 months prior to the interview while other income data generally refer to the calendar year prior to the date of the interview. Additional differences in the income data may be attributed to the various ways income questions are asked, the sampling variability and nonsampling errors between the Annual Housing Survey and other Bureau surveys and censuses, survey procedures and techniques, and processing procedures.

Facsimile of the Annual Housing Survey Questionnaire: 1979

PGM 2

1. Control number (cc 1)
PSU | Segment | Serial

2. HOUSEHOLD No. (cc 2)

3. Sample (cc 4) (Circle one)
F1 or F2

NOTICE – All information which would permit identification of the individual will be held in strict confidence, and will be used only by persons engaged in and for the purposes of the survey. The information will not be disclosed or released to others for any purpose.

FORM AHS-2
(9-29-79)

U.S. DEPARTMENT OF COMMERCE
BUREAU OF THE CENSUS
ACTING AS COLLECTING AGENT FOR
DEPARTMENT OF HOUSING AND URBAN DEVELOPMENT

ANNUAL HOUSING SURVEY

NATIONAL SAMPLE – 1979

4. Type of segment (cc 3)
1 ☐ Area
2 ☐ Address
3 ☐ Permit
4 ☐ Special place
5 ☐ CENSUP

5a. Interviewer name

b. Code

c. Date interview completed
Month | Day | Year

d. Line No. of HH respondent (cc 10)

6. LAND USE
RURAL
(001) 1 ☐ Reg. units: and Sp. Pl. units coded 85–88 in Control Card item 5c
2 ☐ Sp. Pl. units not coded 85–88 in Control Card item 5c
3 ☐ URBAN

7a. Status of unit
(002) 1 ☐ Unit in sample last enumeration period – *Skip to item 8*
2 ☐ Unit in sample for first time this enumeration period – *Fill item 7b*

b. Reason for adding sample unit
(007) 2 ☐ New construction
3 ☐ Mobile home moved in
4 ☐ House moved in
5 ☐ Unit resulted from structural conversion
6 ☐ Conversion of nonresidential unit
7 ☐ Other – *Specify*

8. Type of Interview
Interview
(003) 1 ☐ Regular – *(One or more "Y's" in cc 11c)*
2 ☐ URE – *(All "N's" in cc 11c)*
3 ☐ Vacant
} *Skip to Section II, page 3*
4 ☐ Noninterview – *Skip to Section X, page 44*

Section I (TRANSCRIBE FROM CONTROL CARD)

9. Reason for noninterview (cc 40d)
a. Type A
(004) 1 ☐ No one home
2 ☐ Temporarily absent
3 ☐ Refused
4 ☐ Unable to locate
5 ☐ Other occupied – *Specify*

b. Type B
(004) 10 ☐ Unit for nonresidential use (e.g., business, school, or commercial storage)
11 ☐ OTHER unit, except unoccupied site for mobile home or tent
} *Fill item 9e*
12 ☐ Unoccupied site for mobile home or tent
13 ☐ Under construction – not ready
14 ☐ Scheduled to be demolished
15 ☐ Condemned or occupancy prohibited by law
16 ☐ Interior exposed to the elements
17 ☐ Unit severely damaged by fire
18 ☐ Other – *Specify*
} *Fill items 9d and e*
19 ☐ Permit granted – construction not started

9. Reason for noninterview (cc 40d) – Continued
c. Type C
(004) 30 ☐ Unit eliminated in structural conversion
31 ☐ Demolished
32 ☐ Disaster loss (flood, tornado, etc.)
33 ☐ Disaster loss – fire
34 ☐ House or mobile home moved
35 ☐ Merged – not in current sample
36 ☐ Built after April 1, 1970
37 ☐ Other – *Specify*
38 ☐ Unused permit – abandoned

(Fill for Type B's only)
d. Unit boarded-up (cc 40e)
(005) 1 ☐ Yes
2 ☐ No

(Fill for Type B's only)
e. Status of structure
(006) 1 ☐ Structure currently has no housing units
2 ☐ Structure currently has one or more housing units

Section I – Continued

QUESTIONNAIRE ITEMS TO BE FILLED FOR NONINTERVIEWS	TYPE A	TYPE B	TYPE C	QUESTIONNAIRE ITEMS TO BE FILLED FOR VACANT UNITS	
	I.D. Items 1* 2–5d** 6–8 Section I items 9a 11 12 13 Section X, page 44	I.D. Items 1* 2–5d** 6–8 Section I items 9b 9d and e (Where appropriate) 11 12 Section X, page 44	I.D. Items 1* 2–5d** 6–8 Section I items 9c Section X, page 44		I.D. Items 1* 2–8** Section I items 10–13 Section II, pages 3–4 Section III, pages 5–9 Section VIII, page 39 Section X, page 44

*NOTE – Fill item 1 only if AHS-2 is not labeled or if control number on label is incorrect.

**NOTE – In item 5d enter the relationship of the person providing the information for the noninterview or vacant; e.g., landlady or resident manager. If no one was consulted, leave item 5d blank.

TRANSCRIBE FROM CONTROL CARD

10. Structure originally built (cc 6)
☐ April 1, 1970 or later
(007) Month (01–12) / Year

OR

(007) 1 ☐ 1969 to March 31, 1970
2 ☐ 1965–1968
3 ☐ 1960–1964
4 ☐ 1950–1959
5 ☐ 1940–1949
6 ☐ 1939 or earlier

11. Access (cc 9a)
(008) 1 ☐ Direct
2 ☐ Through another unit

12. Type of living quarters (cc 9b and c)
HOUSING UNIT
(009) 1 ☐ House, apartment, flat
2 ☐ HU in nontransient hotel, motel, etc.
3 ☐ HU permanent in transient hotel, motel, etc.
4 ☐ HU in rooming house
5 ☐ Mobile home or trailer with NO permanent room added
6 ☐ Mobile home or trailer WITH one or more permanent rooms added
7 ☐ HU not specified above – *Specify*

OTHER UNIT *(Treat as Type B Noninterview)*
8 ☐ Quarters not HU in rooming or boarding house
9 ☐ Unit not permanent in transient hotel, motel, etc.
10 ☐ Unoccupied tent site or trailer site
11 ☐ OTHER unit not specified above – *Specify*

13. Occupancy status (cc 40c)
(010) 1 ☐ Occupied – *Skip to Section IVA, page 12*
2 ☐ Vacant – *END TRANSCRIPTION*
3 ☐ URE – *Skip to Section IVA, page 12*

NOTES

FORM AHS-2 (9-29-79)

Page 2

Facsimile of the Annual Housing Survey Questionnaire: 1979—Continued

Section II – CHECKLIST FOR OCCUPIED AND VACANT UNITS

CHECK ITEM A

(See item 8, page 1)

REGULAR OR URE AND:

(See Control Card item 14)
- ☐ Same household interviewed last enumeration period (at least one entry in "78" year column of item 14 on the current Control Card) – *Ask questions in Column A*
- ☐ All others – *Ask questions in Column B*

VACANT AND:

(See Control Card item 40c)
- ☐ Vacant last enumeration period – *Ask questions in Column A*
- ☐ All others – *Ask questions in Column B*

Column A		Column B	
1a. Since *(last year's interview date)*, **has there been a change in the number of rooms in this house (apartment)?**	(021) 1 ☐ Yes – *Ask b* 2 ☐ No 3 ☐ Don't know – *Ask b*	**b. How many rooms are (now) in this house (apartment)? Do not count bathrooms, porches, balconies, foyers, halls, or half-rooms.**	(022) _____ Number of rooms
2a. Since *(last year's interview date)*, **has there been a change in the number of bedrooms in this house (apartment)?**	(023) 1 ☐ Yes – *Ask b* 2 ☐ No 3 ☐ Don't know – *Ask b*	**b. How many bedrooms are (now) in this house (apartment)? Count rooms used mainly for sleeping even if used for other purposes.**	(024) _____ Number of bedrooms OR 0 ☐ None
3a. Since *(last year's interview date)*, **have any kitchen facilities been added or eliminated in this house (building)?**	(025) 1 ☐ Yes – *Ask b* 2 ☐ No 3 ☐ Don't know – *Ask b*	**b. Does this house (building) (now) have complete kitchen facilities; that is, a kitchen sink with piped water, a refrigerator and a range or a cookstove which are available for your use (the use of the intended occupants)?**	(026) 1 ☐ Yes – For this household only 2 ☐ Yes – Also used by another household 3 ☐ No
4a. Since *(last year's interview date)*, **has there been a change in the source of water for this house (building)?**	(027) 1 ☐ Yes – *Ask b* 2 ☐ No 3 ☐ Don't know – *Ask b*	**b. Does the water for this house (apartment) (now) come from a public system (city water department, etc.) or private company; an individual well; or some other source (a spring, creek, river, cistern, etc.)?**	(028) 1 ☐ A public system or private company 2 ☐ An individual well 3 ☐ Some other source – *Specify below* _____ _____

Section II – CHECKLIST FOR OCCUPIED AND VACANT UNITS – Continued

Column A		Column B	
5a. Since *(last year's interview date)*, **has there been a change in the means of sewage disposal for this house (building)?**	(029) 1 ☐ Yes – *Ask b* 2 ☐ No 3 ☐ Don't know – *Ask b*	**b. What means of sewage disposal does this house (building) (now) have?**	(030) 1 ☐ Public sewer 2 ☐ Septic tank or cesspool 3 ☐ Chemical toilet 4 ☐ Privy 5 ☐ Use facilities in another structure 6 ☐ Other – *Specify* _____
☐ Vacant unit – *Skip to 7a*		☐ Vacant unit – *Skip to 7b*	Gas
6a. Since *(last year's interview date)*, **has there been a change in the type of fuel used to heat this house (apartment)?**	(031) 1 ☐ Yes – *Ask b* 2 ☐ No 3 ☐ Don't know – *Ask b*	**b. How is this house (apartment) (now) heated – by gas, oil, electricity or with some other fuel?**	(032) 1 ☐ From underground pipes serving the neighborhood 2 ☐ Bottled, tank, or LP 3 ☐ Fuel oil 4 ☐ Kerosene, etc. 5 ☐ Electricity 6 ☐ Coal or coke 7 ☐ Wood 8 ☐ Solar heat 9 ☐ Other fuel 0 ☐ No fuel used
7a. Since *(last year's interview date)*, **has a garage or carport been added or eliminated on this property?**	(033) 1 ☐ Yes – *Ask b* 2 ☐ No 3 ☐ Don't know – *Ask b*	**b. Is there (now) a garage or carport on this property which is currently available for your use (the use of the intended occupants)?**	(034) 1 ☐ Yes 2 ☐ No

CHECK ITEM B

(See item 8, page 1)

- ☐ Regular or URE Interview – *Skip to Section IVB, page 14*
- ☐ Vacant interview – *Go to Section III, page 5*

Facsimile of the Annual Housing Survey Questionnaire: 1979—Continued

~ PGM 3 ↓

Section III – VACANT UNITS

1a. How many living quarters, both occupied and vacant, are there in this house (building)? (101)
- 1 ☐ Mobile home or trailer (no permanent room attached) – *Skip to Check Item A*
- 2 ☐ One, detached from any other building
- 3 ☐ One, attached to one or more buildings
- 4 ☐ 2
- 5 ☐ 3 or 4
- 6 ☐ 5 to 9
- 7 ☐ 10 to 19
- 8 ☐ 20 to 49
- 9 ☐ 50 or more

} *Skip to Check Item A*

OBSERVATION
b. Is any part of this property used as a commercial establishment? (103)
- 1 ☐ Yes
- 2 ☐ No

OBSERVATION
c. Is any part of this property used as a medical or dental office? (104)
- 1 ☐ Yes
- 2 ☐ No

CHECK ITEM A

☐ Unit was Type A or B noninterview last enumeration period (See cc item 40d) – *Ask 2a*

(See item 7, page 1)

☐ Unit in sample last enumeration period (first box marked in item 7a) – *Skip to 5, page 6*

☐ Unit in sample for first time this enumeration period (second box marked in item 7a) – *Ask 2a*

2a. How many stories (floors) are there in this house (building)? Do not count the basement.

(MARK mobile homes by observation) (105)
- 1 ☐ 1 to 3 – *Skip to 3*
- 2 ☐ 4 to 6
- 3 ☐ 7 to 12
- 4 ☐ 13 or more

OBSERVATION
b. Is there a passenger elevator in this building? (106)
- 1 ☐ Yes
- 2 ☐ No

3. Does this house (building) have complete plumbing facilities; that is, hot and cold piped water, a flush toilet and a bathtub or shower, which are available for the use of the intended occupants of this house (apartment)? (107)

☐ Yes → **Are these facilities only for the use of the intended occupants?**
- 1 ☐ Yes – Used for this household only – *Ask 4*
- 2 ☐ No – Also used by another household – *Skip to 5*

3 ☐ No – *Skip to 5*

4. A complete bathroom is a room with a flush toilet, bathtub or shower, and a washbasin with piped water.

A half bathroom has at least a flush toilet or a bathtub or shower, but does not have all the facilities for a complete bathroom.

How many complete bathrooms and half bathrooms does this house (apartment) have? (108)

(Mark only one box)
- 1 ☐ Complete plumbing facilities but not in one room
- 2 ☐ 1 complete bathroom
- 3 ☐ 1 complete bathroom plus a half bath with no flush toilet
- 4 ☐ 1 complete bathroom plus a half bath with flush toilet
- 5 ☐ 2 complete bathrooms
- 6 ☐ More than 2 complete bathrooms

Section III – VACANT UNITS – Continued

5. What type of heating equipment does this house (apartment) have?

(MARK heating equipment to be used most)

SHOW FLASHCARD B (109)
- 1 ☐ A central warm-air furnace with ducts in individual rooms
- 2 ☐ Heat pump
- 3 ☐ Steam or hot water system
- 4 ☐ Built-in electric units (permanently installed in wall, ceiling, or baseboard)
- 5 ☐ Floor, wall, or pipeless furnace
- 6 ☐ Room heaters WITH flue or vent burning gas, oil, or kerosene
- 7 ☐ Room heaters WITHOUT flue or vent burning gas, oil, or kerosene
- 8 ☐ Fireplaces, stoves, or portable room heaters
- 9 ☐ Unit has no heating equipment

6a. Is this unit intended for year-round use, for occupancy only on a seasonal basis, or for use by migrant workers? (117)

☐ YEAR ROUND – *Ask b*

Seasonal
- 10 ☐ Summers only . . . . . .
- 11 ☐ Winters only . . . . . .
- 12 ☐ Other seasonal – *Specify in Notes on page 7* . . . . .

} *Skip to 7*

9 ☐ Migratory – *Skip to 7*

b. Is this house (apartment) for rent, for sale only, rented not occupied, sold not occupied, held for occasional use, or something else? (117)
- 1 ☐ Vacant – for rent OR (FOR SALE OR FOR RENT)

Vacant – for sale ONLY
- 2 ☐ Regular ownership
- 3 ☐ Condominium ownership
- 4 ☐ Cooperative ownership

5 ☐ Rented, not occupied
6 ☐ Sold, not occupied
7 ☐ Held for occasional use
8 ☐ Other vacant – *Specify* _____

7. How many months has this house (apartment) been vacant? (119)
- 1 ☐ Less than 1 month
- 2 ☐ 1 month up to 2 months
- 3 ☐ 2 months up to 6 months
- 4 ☐ 6 months up to 12 months
- 5 ☐ 1 year up to 2 years
- 6 ☐ 2 years or more

OBSERVATION
8a. Is the unit boarded-up? (120)
- 1 ☐ Yes
- 2 ☐ No

OBSERVATION
b. Are there any buildings (other than this building) with windows broken or boarded-up on this street? (121)
- 1 ☐ Yes
- 2 ☐ No

Facsimile of the Annual Housing Survey Questionnaire: 1979—Continued

Section III – VACANT UNITS – Continued

9. Does this place have 10 acres or more? (122) 1 ☐ Yes, 10 acres or more; 2 ☐ No, less than 10 acres

CHECK ITEM B

VACANCY STATUS (See item 6b, page 6)

FOR SALE ONLY

☐ A CONDOMINIUM – Ask 10a

☐ A COOPERATIVE – Skip to item 94, page 39

REGULAR OWNERSHIP

☐ One-unit structure on less than 10 acres and there is no commercial establishment or medical or dental office on the property ("No" in items 1b and 1c) – Ask 10a

☐ All others – Skip to item 94, page 39

FOR RENT

☐ One-unit structure on less than 10 acres – Skip to 11

☐ One-unit structure on 10 acres or more – Skip to item 13, page 9

☐ Two-or-more unit structure or a mobile home or trailer – Skip to 11

☐ ALL OTHERS (Other vacants, units rented or sold, units held for occasional use, seasonal, and similar units) – Skip to item 13, page 9

NOTES

FORM AHS-2 (5-25-79)

Section III – VACANT UNITS – Continued

10a. What is the sale price asked for this property (condominium unit)?

SHOW FLASHCARD D

(126)
1 ☐ Less than $5,000
2 ☐ $ 5,000 – $ 7,499
3 ☐ 7,500 – 9,999
4 ☐ 10,000 – 12,499
5 ☐ 12,500 – 14,999
6 ☐ 15,000 – 17,499
7 ☐ 17,500 – 19,999
8 ☐ 20,000 – 22,499
9 ☐ 22,500 – 24,999
10 ☐ 25,000 – 27,499
11 ☐ 27,500 – 29,999
12 ☐ 30,000 – 34,999
13 ☐ 35,000 – 39,999
14 ☐ 40,000 – 44,999
15 ☐ 45,000 – 49,999
16 ☐ 50,000 – 54,999
17 ☐ 55,000 – 59,999
18 ☐ 60,000 – 64,999
19 ☐ 65,000 – 69,999
20 ☐ 70,000 – 74,999
21 ☐ 75,000 – 79,999
22 ☐ 80,000 – 89,999
23 ☐ 90,000 – 99,999
24 ☐ 100,000 – 124,999
25 ☐ 125,000 – 149,999
26 ☐ 150,000 – 199,999

} Skip to item 94, page 39

27 ☐ 200,000 – 249,999
28 ☐ 250,000 – 299,999
29 ☐ 300,000 or more

} ASK 10b

10b. What is the exact sale price?

$ _____ Skip to item 94, page 39

11. What is the MONTHLY rent?

(Mark the frequency of payment box and enter the MONTHLY rent. If rent is not to be paid by the month, compute the MONTHLY rent in the "Notes" space, and enter the MONTHLY rent on the line provided.)

(Include site rent for mobile homes if it is to be paid separately.)

(151) $ _____ . 00 Per month

(152) 1 ☐ More frequently than once a month
2 ☐ Less frequently than once a month
3 ☐ Once a month

Notes

FORM AHS-2 (5-25-79)

Facsimile of the Annual Housing Survey Questionnaire: 1979—Continued

Section III – VACANT UNITS – Continued

12a. In addition to rent, does the renter also pay for electricity?	(156)	1 Yes 2 No, included in rent 3 No, electricity not used
b. In addition to rent, does the renter also pay for gas?	(158)	1 Yes 2 No, included in rent 3 No, gas not used
c. In addition to rent, does the renter also pay for water?	(160)	1 Yes 2 No, included in rent or no charge
d. In addition to rent, does the renter also pay for oil, coal, kerosene, wood, or any other fuel?	(162)	1 Yes 2 No, included in rent 3 No, these fuels not used or obtained free
e. In addition to rent, does the renter also pay for garbage (food waste) collection?	(164)	1 Yes 2 No
13. Is this house (apartment) part of a condominium?	(313)	1 Yes, part of a condominium 2 No } Skip to item 94, page 39

NOTES

NOTES

Facsimile of the Annual Housing Survey Questionnaire: 1979—Continued

NOTES

FORM AHS-2 (8-29-79)

Page 11

Section IVA – OCCUPIED UNITS *(Include URE)*

TRANSCRIBE FROM CONTROL CARD

1. Line number of household respondent *(cc 10)*

(090) _____

HOUSEHOLD CHARACTERISTICS

Line number (cc 10)	2a.	2b. Relationship to household head (cc 11b) INCLUDE HEAD	OFFICE USE ONLY	2c. Household member (cc 11c) CIRCLE ONE Yes	No	2d. Age (cc 14)	2e. Marital status (For persons 14+) (cc 15) 1 – Married 2 – Widowed 3 – Divorced 4 – Separated 5 – Never married ENTER CODE	2f. Race (cc 16) ENTER CODE from the cc OR Convert the written entry on the green cc using the following codes: 1 – White 2 – Negro 3 – Other ENTER CODE	2g. Sex (cc 17) CIRCLE ONE Male	Female
PGM 4 →				1	2				1	2
				1	2				1	2
				1	2				1	2
				1	2				1	2
				1	2				1	2
				1	2				1	2
				1	2				1	2
				1	2				1	2
				1	2				1	2
				1	2				1	2
				1	2				1	2
				1	2				1	2
				1	2				1	2
				1	2				1	2
				1	2				1	2
				1	2				1	2
				1	2				1	2
				1	2				1	2
				1	2				1	2
				1	2				1	2

FORM AHS-2 (8-29-79)

Page 12

Facsimile of the Annual Housing Survey Questionnaire: 1979—Continued

PGM 5

Section IVA – OCCUPIED UNITS *(Include URE)* – Continued

TRANSCRIBE FROM CONTROL CARD

3. Highest grade completed by head *(cc 19)*

(091)
0 ☐ Never attended school
1 ☐ Kindergarten
2 ☐ First
3 ☐ Second
4 ☐ Third
5 ☐ Fourth
6 ☐ Fifth
7 ☐ Sixth
8 ☐ Seventh
9 ☐ Eighth
10 ☐ Ninth
11 ☐ Tenth
12 ☐ Eleventh
13 ☐ Twelfth

College (Academic years)

14 ☐ C1
15 ☐ C2
16 ☐ C3
17 ☐ C4
18 ☐ C5
19 ☐ C6 or more

4. Ethnic origin *(cc 20)*

(092)
1 ☐ Mexican-American
2 ☐ Chicano
3 ☐ Mexican
4 ☐ Mexicano
5 ☐ Puerto Rican
6 ☐ Cuban
7 ☐ Central or South American
8 ☐ Other Spanish – Specify _____
9 ☐ Other – Specify _____

5. When head moved in *(cc 21)*

After April 1, 1970

(093) Month (01–12) / Year

OR

(093)
1 ☐ 1965 to April 1, 1970
2 ☐ 1960 to 1964
3 ☐ 1950 to 1959
4 ☐ 1949 or earlier

6. Use of telephone *(cc 38a)*

(095)
1 ☐ Yes
2 ☐ No

END OF TRANSCRIPTION

Section IVB – OCCUPIED UNITS *(Include URE)*

7a. Are your living quarters owned or being bought by you or by someone else in your household?

☐ Yes
Are they owned as a cooperative or condominium?

(100)
1 ☐ No, regular ownership
2 ☐ Yes, a cooperative
3 ☐ Yes, a condominium
} *Skip to 8a*

☐ No – *Ask 7b*

b. Are your living quarters rented for cash by you or by someone else or occupied without payment of cash rent?

(100)
4 ☐ Rented for cash
5 ☐ Occupied without payment of cash rent

8a. How many living quarters, both occupied and vacant, are there in this house (building)?

(101)
1 ☐ Mobile home or trailer (no permanent room attached) – *Ask b*
2 ☐ One, detached from any other building
3 ☐ One, attached to one or more buildings
4 ☐ 2 . . . . . .
5 ☐ 3 or 4 . . . . . .
} *Skip to 8c*
6 ☐ 5 to 9
7 ☐ 10 to 19
8 ☐ 20 to 49
9 ☐ 50 or more
} *Skip to Check Item A*

OBSERVATION
b. How many mobile homes are in this group?

(102)
1 ☐ 1–5
2 ☐ 6–99
3 ☐ 100 or more
} *Skip to Check Item A*

OBSERVATION
c. Is any part of this property used as a commercial establishment?

(103)
1 ☐ Yes
2 ☐ No

OBSERVATION
d. Is any part of this property used as a medical or dental office?

(104)
1 ☐ Yes
2 ☐ No

CHECK ITEM A

☐ Unit was Type A or B noninterview last enumeration period (See cc item 40d) – *Ask 9a*
(See item 7a, page 1)
☐ Unit in sample last enumeration period (first box marked in item 7a) – *Skip to 12*
☐ Unit in sample for first time this enumeration period (second box marked in item 7a) – *Ask 9a*

9a. How many stories (floors) are in this house (building)? Do not count the basement.

(MARK mobile homes by observation)

(105)
1 ☐ 1 to 3 – *Skip to 10*
2 ☐ 4 to 6
3 ☐ 7 to 12
4 ☐ 13 or more

b. Is there a passenger elevator in this building?

(106)
1 ☐ Yes
2 ☐ No

10. Do you have complete plumbing facilities in this house (building); that is, hot and cold piped water, a flush toilet and a bathtub or shower; which are available for your use?

(107)
1 ☐ Yes – For this household only
2 ☐ Yes – Also used by another household
3 ☐ No . . . . . .
} *Skip to 12*

Facsimile of the Annual Housing Survey Questionnaire: 1979—Continued

Section IVB – OCCUPIED UNITS (Include URE) – Continued

11. A complete bathroom is a room with a flush toilet, bathtub or shower, and a washbasin with piped water. A half bathroom has at least a flush toilet or a bathtub or shower, but does not have all the facilities for a complete bathroom. How many complete bathrooms and half bathrooms do you have?	(108) *(Mark only one box)* 1 ☐ Complete plumbing facilities but not in one room 2 ☐ 1 complete bathroom 3 ☐ 1 complete bathroom plus half bath with no flush toilet 4 ☐ 1 complete bathroom plus half bath with flush toilet 5 ☐ 2 complete bathrooms 6 ☐ More than 2 complete bathrooms
12. What type of heating equipment does your house (apartment) have? *(MARK heating equipment used most)* *SHOW FLASHCARD B*	(109) 1 ☐ A central warm-air furnace with ducts in individual rooms 2 ☐ Heat pump 3 ☐ Steam or hot water system 4 ☐ Built-in electric units (permanently installed in wall, ceiling, or baseboard) 5 ☐ Floor, wall, or pipeless furnace 6 ☐ Room heaters WITH flue or vent burning gas, oil, or kerosene 7 ☐ Room heaters WITHOUT flue or vent burning gas, oil, or kerosene 8 ☐ Fireplaces, stoves, or portable room heaters 9 ☐ Unit has no heating equipment
13a. Do you have air conditioning, either individual room units or a central system?	(110) 1 ☐ Yes 2 ☐ No – *Skip to 14a*
b. Which do you have?	(111) 1 ☐ Central – *Skip to 14a* 2 ☐ Room units
c. How many room units do you have?	(112) _____ Room units
14a. Does this house (apartment) have open cracks or holes in the interior walls or ceiling? *(Do not include hairline cracks)*	(113) 1 ☐ Yes 2 ☐ No
b. Does this house (apartment) have holes in the floors?	(114) 1 ☐ Yes 2 ☐ No
15a. Is there any area of broken plaster on the ceiling or inside walls which is larger than this piece of paper? *(SHOW CLOSED INTERVIEWER FLASHCARD AND INFORMATION BOOKLET)*	(115) 1 ☐ Yes 2 ☐ No
b. Is there any area of peeling paint on the ceiling or inside walls which is larger than this piece of paper? *(SHOW CLOSED INTERVIEWER FLASHCARD AND INFORMATION BOOKLET)*	(116) 1 ☐ Yes 2 ☐ No
OBSERVATION 16. Are there any buildings with windows broken or boarded-up on this street?	(121) 1 ☐ Yes 2 ☐ No
17. Does this place have 10 acres or more?	(122) 1 ☐ Yes 2 ☐ No

FORM AHS-2 (8-29-79) Page 15

Section IVB – OCCUPIED UNITS (Include URE) – Continued

CHECK ITEM B	*(See item 6, page 1)* **RURAL:** Regular units; and special place units coded 85–88 (first box marked in item 6) AND *(See item 17, page 15)* { On 10 acres or more – *Ask 18a*; On less than 10 acres – *Skip to 18b* } ☐ Special place units not coded 85–88 – *Skip to Check Item C* ☐ **URBAN** box marked in item 6 – *Skip to Check Item C*
18a. During the past 12 months, did sales of crops, livestock and other farm products from this place amount to $50 or more?	(123) 1 ☐ Yes – *Skip to 18c* 2 ☐ No – *Skip to Check Item C*
b. During the past 12 months, did sales of crops, livestock and other farm products from this place amount to $250 or more?	(124) 1 ☐ Yes 2 ☐ No – *Skip to Check Item C*
c. During the past 12 months, did sales of crops, livestock and other farm products from this place amount to $1,000 or more?	(125) 1 ☐ Yes 2 ☐ No
CHECK ITEM C	**TENURE** *(See items 7a and 7b, page 14)* ☐ **OWNED AS A COOPERATIVE** – *Skip to Check Item G, page 20* ☐ **OWNED AS A CONDOMINIUM** – *Ask 19a* **OWNED OR BEING BOUGHT (Regular ownership)** If this is a – ☐ One-unit structure on less than 10 acres and there is no commercial establishment or medical or dental office on the property ("No" in items 8c and 8d) – *Ask 19a* ☐ Mobile home or trailer on less than 10 acres – *Skip to 20* ☐ All others – *Skip to Check Item G, page 20* **RENTED FOR CASH** If this is a – ☐ One-unit structure on less than 10 acres – *Skip to 26, page 18* ☐ One-unit structure on 10 acres or more – *Skip to Check Item G, page 20* ☐ Two-or-more unit structure or mobile home or trailer – *Skip to 26, page 18* **OCCUPIED WITHOUT PAYMENT OF CASH RENT** If this is a – ☐ One-unit structure on less than 10 acres – *Skip to 28, page 19* ☐ One-unit structure on 10 acres or more – *Skip to Check Item G, page 20* ☐ Two-or-more unit structure, or a mobile home or trailer – *Skip to Check Item E, page 19*

FORM AHS-2 (8-29-79) Page 16

Facsimile of the Annual Housing Survey Questionnaire: 1979—Continued

Section IVB – OCCUPIED UNITS (*Include URE*) – Continued

19a. How much do you think this property, that is, house and lot, (condominium unit) would sell for on today's market?

SHOW FLASHCARD D

(126)
1 ☐ Less than $5,000
2 ☐ $ 5,000 – $ 7,499
3 ☐ 7,500 – 9,999
4 ☐ 10,000 – 12,499
5 ☐ 12,500 – 14,999
6 ☐ 15,000 – 17,499
7 ☐ 17,500 – 19,999
8 ☐ 20,000 – 22,499
9 ☐ 22,500 – 24,999
10 ☐ 25,000 – 27,499
11 ☐ 27,500 – 29,999
12 ☐ 30,000 – 34,999
13 ☐ 35,000 – 39,999
14 ☐ 40,000 – 44,999
15 ☐ 45,000 – 49,999
16 ☐ 50,000 – 54,999
17 ☐ 55,000 – 59,999
18 ☐ 60,000 – 64,999
19 ☐ 65,000 – 69,999
20 ☐ 70,000 – 74,999
21 ☐ 75,000 – 79,999
22 ☐ 80,000 – 89,999
23 ☐ 90,000 – 99,999
24 ☐ 100,000 – 124,999
25 ☐ 125,000 – 149,999
26 ☐ 150,000 – 199,999

Skip to Check Item D

27 ☐ 200,000 – 249,999
28 ☐ 250,000 – 299,999
29 ☐ 300,000 or more

ASK 19b

b. What is the actual value?

$_____ .00

CHECK ITEM D

(See item 7a, page 14)
☐ **OWNED AS A CONDOMINIUM** – *Skip to Check Item G, page 20*
☐ All others – *Skip to 23*

20. Do you own the mobile home (trailer) SITE or is it rented?

(127) 1 ☐ Owned
2 ☐ Rented

21a. In what year did you acquire this mobile home (trailer)?

(128) 19 ____

b. Was the mobile home (trailer) NEW when you acquired it?

(129) 1 ☐ Yes
2 ☐ No

c. When you acquired this mobile home (trailer), what was the purchase price? Do not include price of site or closing costs.

(130) $_____ .00 Purchase price
0 ☐ Not purchased

22. Do you have an installment loan or contract on this mobile home (trailer) or do you own it free and clear?

(131) 1 ☐ Installment loan or contract – *Skip to 24a*
2 ☐ Owned free and clear – *Skip to 25a*

23. Do you have a mortgage, deed of trust, or land contract on this property, or do you own it free and clear?

(131) 1 ☐ Mortgage, deed of trust, or land contract
2 ☐ Owned free and clear – *Skip to 25a*

FORM AHS-3 (8-29-79)

Section IVB – OCCUPIED UNITS (*Include URE*) – Continued

24a. In regard to the mortgage (loan), what are the required payments to the lender? If more than one mortgage (loan) on this property (mobile home or trailer), give sum of payments.

(If there are separate loans on the mobile home and its site, combine amounts.)

(133) $_____ .00
PER
(134) 1 ☐ Month
2 ☐ Year
3 ☐ Other – Specify_____

b. In regard to the mortgage (loan), do the required payments include –

(1) Real estate taxes on this property? (135) 1 ☐ Yes 2 ☐ No

(2) Fire and hazard insurance? (136) 1 ☐ Yes 2 ☐ No

25a. (1) Do you pay for electricity? (137) 1 ☐ Yes 2 ☐ No, – *Skip to b(1)*

(2) What is the average MONTHLY cost? (138) $_____ .00

b. (1) Do you pay for gas? (139) 1 ☐ Yes 2 ☐ No, – *Skip to c(1)*

(2) What is the average MONTHLY cost? (140) $_____ .00

c. (1) Do you pay for oil, coal, kerosene, wood, OR any other fuel? (141) 1 ☐ Yes 2 ☐ No, these fuels not used or obtained free – *Skip to d(1)*

(2) What is the YEARLY cost? (142) $_____ .00

d. (1) Do you pay for fire and hazard insurance? *(Also include if part of mortgage payments.)* (143) 1 ☐ Yes 2 ☐ No – *Skip to e(1)*

(2) What is the YEARLY cost? (144) $_____ .00

e. (1) Do you pay for real estate taxes? *(Also include if part of mortgage payments.)* (145) 1 ☐ Yes 2 ☐ No – *Skip to f(1)*

(2) What is the YEARLY cost? *(Do not include taxes in arrears from previous years.)* (146) $_____ .00

f. (1) Do you pay for water supply and sewage disposal, separately from real estate taxes? (147) 1 ☐ Yes 2 ☐ No or payment included in real estate taxes – *Skip to g(1)*

(2) What is the YEARLY cost? (148) $_____ .00

g. (1) Do you pay for garbage (food waste) collection, separately from real estate taxes? (149) 1 ☐ Yes 2 ☐ No or payment included in real estate taxes – *Skip to Check Item G, page 20*

(2) What is the YEARLY cost? (150) $_____ .00 *Skip to Check Item G, page 20*

26. What is the MONTHLY rent?

Mark the frequency of payment box and enter the MONTHLY rent. (If rent is not paid by the month, compute the MONTHLY rent in "Notes" space, and enter the monthly rent on the line provided.)

(Do not include site rent for mobile homes if it is paid separately.)

(151) $_____ .00

(152) 1 ☐ More frequently than once a month
2 ☐ Less frequently than once a month
3 ☐ Once a month

Notes

FORM AHS-3 (8-29-79)

Facsimile of the Annual Housing Survey Questionnaire: 1979—Continued

Section IVB – OCCUPIED UNITS – (Include URE) – Continued

CHECK ITEM E

(See item 8a, page 14)

☐ Mobile home or trailer – Ask 27

☐ All others – Skip to 28

27. Do you own the mobile home site or is it rented?

(153) 1 ☐ Owned
2 ☐ Rented

28. Is this house (apartment) in a public housing project; that is, is it owned by a local housing authority or other public agency?

(154) 1 ☐ Yes – Skip to 30a
2 ☐ No

29. Are you paying a lower rent because the Federal, State, or local Government is paying part of the cost?

(155) 1 ☐ Yes
2 ☐ No

30a. (1) (In addition to your rent) do you pay for electricity?

(156) 1 ☐ Yes
2 ☐ No, included in rent or supplied free
3 ☐ No, electricity not used
} Skip to b(1)

(2) What is the average MONTHLY cost?

(157) $ _____ .

b. (1) (In addition to your rent) do you pay for gas?

(158) 1 ☐ Yes
2 ☐ No, included in rent or supplied free
3 ☐ No, gas not used
} Skip to c(1)

(2) What is the average MONTHLY cost?

(159) $ _____ .

c. (1) (In addition to your rent) do you pay for water?

(160) 1 ☐ Yes
2 ☐ No, included in rent or no charge – Skip to d(1)

(2) What is the YEARLY cost?

(161) $ _____ .

d. (1) (In addition to your rent) do you pay for oil, coal, kerosene, wood, or any other fuel?

(162) 1 ☐ Yes
2 ☐ No, included in rent
3 ☐ No, these fuels not used or obtained free
} Skip to e(1)

(2) What is the YEARLY cost?

(163) $ _____ .

e. (1) (In addition to your rent) do you pay for garbage (food waste) collection?

(164) 1 ☐ Yes
2 ☐ No – Skip to Check Item F

(2) What is the YEARLY cost?

(165) $ _____ .

Section IVB – OCCUPIED UNITS (Include URE) – Continued

CHECK ITEM F

(See Check Item C, page 16)

☐ Rented for cash – Ask 31

☐ Occupied without payment of cash rent – Skip to Check Item G

31. Do you rent this apartment (house) furnished or unfurnished?

(166) 1 ☐ Furnished
2 ☐ Unfurnished

CHECK ITEM G

(See item 8, page 1)

☐ URE interview – Ask 32

☐ Regular Interview – Skip to 33

32. Is this UNIT intended for year-round use, for occupancy only on a seasonal basis or for use by migrant workers?

(167) 8 ☐ YEAR ROUND (occupied temporarily at time of interview)

Seasonal
10 ☐ Summers only
11 ☐ Winters only
12 ☐ Other seasonal – Specify _____

9 ☐ Migratory

} Skip to Interviewer Instruction, page 25

33. In the past 12 months, how much did . . . earn in wages, salaries, tips and commissions before taxes and deductions?

(Obtain income for head and all household members 14+ RELATED TO HEAD by blood, marriage, or adoption. If the family has more than six members 14+ enter in the "Notes," beginning with the sixth person and then combine the amounts for all these persons on the last "Amount" line.)

Line No.	Amount (Dollars only)
(168) _____	(169) $ _____ .
(170) _____	(171) $ _____ .
(172) _____	(173) $ _____ .
(174) _____	(175) $ _____ .
(176) _____	(177) $ _____ .
(178) _____	(179) $ _____ .

Notes

34a. In the post 12 months, how much did this family (you) earn in net income from its (your) own business, professional practice or partnership?

(Exclude income previously reported in item 33. Probe if identical amounts are reported. Indicate that identical amounts are correct by marking this box ☐).

(180) $ _____ .

(181) 1 ☐ None
2 ☐ Lost money (Enter amount LOST on line above)

b. In the post 12 months, how much did this family (you) earn in net income from its (your) own farm or ranch?

(Exclude income previously reported in items 33 and 34a. Probe if identical amounts are reported. Indicate that identical amounts are correct by marking this box ☐).

(182) $ _____ .

(183) 1 ☐ None
2 ☐ Lost money (Enter amount LOST on line above)

Facsimile of the Annual Housing Survey Questionnaire: 1979—Continued

Section IVB – OCCUPIED UNITS – Continued

NOTE – Ask 35a for all categories before asking 35b.

NOTE – Ask 35b only for those categories in 35a which were answered "Yes"

(Obtain income for head and all household members 14+ RELATED TO HEAD by blood, marriage, or adoption.)

35a. In the past 12 months, did any member of this family (you) receive any money from –		35b. How much was received from (source of income) in the past 12 months?
(1) Social Security or Railroad Retirement payments?	(184) 1 ☐ Yes 2 ☐ No	(185) $ _____ .00
(2) Estates, trusts or dividends?	(186) 1 ☐ Yes 2 ☐ No	(187) $ _____ .00
(3) Interest on savings accounts or bonds?	(188) 1 ☐ Yes 2 ☐ No	(189) $ _____ .00
(4) Net rental income?	(190) 1 ☐ Yes 2 ☐ No	(191) $ _____ .00
(5) Welfare payments or other public assistance?	(192) 1 ☐ Yes 2 ☐ No	(193) $ _____ .00
(6) Unemployment compensation?	(194) 1 ☐ Yes 2 ☐ No	(195) $ _____ .00
(7) Workmen's compensation?	(196) 1 ☐ Yes 2 ☐ No	(197) $ _____ .00
(8) Government employee pensions?	(198) 1 ☐ Yes 2 ☐ No	(199) $ _____ .00
(9) Veterans payments?	(200) 1 ☐ Yes 2 ☐ No	(201) $ _____ .00
(10) Private pensions or annuities?	(202) 1 ☐ Yes 2 ☐ No	(203) $ _____ .00
(11) Alimony or child support?	(204) 1 ☐ Yes 2 ☐ No	(205) $ _____ .00
(12) Regular contributions from persons not living in this household?	(206) 1 ☐ Yes 2 ☐ No	(207) $ _____ .00
(13) Anything else?	(208) 1 ☐ Yes 2 ☐ No	(209) $ _____ .00

NOTE – If "Yes" was answered for one or more of the categories in 35a, ask 35b. Exclude income previously reported in items 33 and 34. Probe if identical amounts are reported. Indicate that identical amounts are correct by marking this box ☐

CHECK ITEM H

(See Control Card item 11b)

☐ Household contains only family members – *Skip to Interviewer Instruction, page 25*

☐ Household contains persons 14+ NOT RELATED TO THE HEAD by blood, marriage or adoption – Ask 36

FORM AHS-2 (5-29-79)

Section IVB – OCCUPIED UNITS – Continued

36. In the past 12 months, how much did . . . earn in wages, salaries, tips and commissions before taxes and deductions? ——→

(Obtain income for household members 14+ NOT RELATED TO HEAD by blood, marriage or adoption.)

37a. In the past 12 months, how much did . . . earn in net income from his/her own business, professional practice or partnership? ——→

(Exclude income previously reported in item 36. Probe if identical amounts are reported for an individual. Indicate that identical amounts are correct by marking this box ☐ *).*

b. In the past 12 months, how much did . . . earn in net income from his/her own farm or ranch? ——→

(Exclude income previously reported in items 36 and 37a. Probe if identical amounts are reported for an individual. Indicate that identical amounts are correct by marking this box ☐ *).*

NOTE – Ask 38b for each "Yes" response in 38a. Ask 38a (and 38b as appropriate) for all categories before asking 38c.

38a. In the past 12 months, did . . . *(Names of persons 14+ NOT RELATED TO HEAD by blood, marriage or adoption)* receive any money from –		38b. Who received this type of income? *(Enter line numbers)*
(1) Social Security or Railroad Retirement payments?	(210) 1 ☐ Yes 2 ☐ No	
(2) Estates, trusts or dividends?	(211) 1 ☐ Yes 2 ☐ No	
(3) Interest on savings accounts or bonds?	(212) 1 ☐ Yes 2 ☐ No	
(4) Net rental income?	(213) 1 ☐ Yes 2 ☐ No	
(5) Welfare payments or other public assistance?	(214) 1 ☐ Yes 2 ☐ No	
(6) Unemployment compensation?	(215) 1 ☐ Yes 2 ☐ No	
(7) Workmen's compensation?	(216) 1 ☐ Yes 2 ☐ No	
(8) Government employee pensions?	(217) 1 ☐ Yes 2 ☐ No	
(9) Veterans payments?	(218) 1 ☐ Yes 2 ☐ No	
(10) Private pensions or annuities?	(219) 1 ☐ Yes 2 ☐ No	
(11) Alimony or child support?	(220) 1 ☐ Yes 2 ☐ No	
(12) Regular contributions from persons not living in this household?	(221) 1 ☐ Yes 2 ☐ No	
(13) Anything else?	(222) 1 ☐ Yes 2 ☐ No	

NOTES

FORM AHS-2 (5-29-79)

Facsimile of the Annual Housing Survey Questionnaire: 1979—Continued

(223) _____ Line No.	(242) _____ Line No.	(261) _____ Line No.	(280) _____ Line No.
36. (224) $ _____ . 00	36. (243) $ _____ . 00	36. (262) $ _____ . 00	36. (281) $ _____ . 00
37a. (225) $ _____ . 00 (226) 1 ☐ None 2 ☐ Lost money (Enter amount LOST on line above)	37a. (244) $ _____ . 00 (245) 1 ☐ None 2 ☐ Lost money (Enter amount LOST on line above)	37a. (263) $ _____ . 00 (264) 1 ☐ None 2 ☐ Lost money (Enter amount LOST on line above)	37a. (282) $ _____ . 00 (283) 1 ☐ None 2 ☐ Lost money (Enter amount LOST on line above)
b. (227) $ _____ . 00 (228) 1 ☐ None 2 ☐ Lost money (Enter amount LOST on line above)	b. (246) $ _____ . 00 (247) 1 ☐ None 2 ☐ Lost money (Enter amount LOST on line above)	b. (265) $ _____ . 00 (266) 1 ☐ None 2 ☐ Lost money (Enter amount LOST on line above)	b. (284) $ _____ . 00 (285) 1 ☐ None 2 ☐ Lost money (Enter amount LOST on line above)
38c. How much did . . . receive from (source of income) in the past 12 months?	**38c. How much did . . . receive from (source of income) in the past 12 months?**	**38c. How much did . . . receive from (source of income) in the past 12 months?**	**38c. How much did . . . receive from (source of income) in the past 12 months?**
(1) (229) $ _____ .	(1) (248) $ _____ . 00	(1) (267) $ _____ . 00	(1) (286) $ _____ . 00
(2) (230) $ _____ .	(2) (249) $ _____ . 00	(2) (268) $ _____ . 00	(2) (287) $ _____ . 00
(3) (231) $ _____ .	(3) (250) $ _____ . 00	(3) (269) $ _____ . 00	(3) (288) $ _____ . 00
(4) (232) $ _____ .	(4) (251) $ _____ . 00	(4) (270) $ _____ . 00	(4) (289) $ _____ . 00
(5) (233) $ _____ .	(5) (252) $ _____ . 00	(5) (271) $ _____ . 00	(5) (290) $ _____ . 00
(6) (234) $ _____ .	(6) (253) $ _____ . 00	(6) (272) $ _____ . 00	(6) (291) $ _____ . 00
(7) (235) $ _____ .	(7) (254) $ _____ . 00	(7) (273) $ _____ . 00	(7) (292) $ _____ . 00
(8) (236) $ _____ .	(8) (255) $ _____ . 00	(8) (274) $ _____ . 00	(8) (293) $ _____ . 00
(9) (237) $ _____ .	(9) (256) $ _____ . 00	(9) (275) $ _____ . 00	(9) (294) $ _____ . 00
(10) (238) $ _____ .	(10) (257) $ _____ . 00	(10) (276) $ _____ . 00	(10) (295) $ _____ . 00
(11) (239) $ _____ .	(11) (258) $ _____ . 00	(11) (277) $ _____ . 00	(11) (296) $ _____ . 00
(12) (240) $ _____ .	(12) (259) $ _____ . 00	(12) (278) $ _____ . 00	(12) (297) $ _____ . 00
(13) (241) $ _____ .	(13) (260) $ _____ . 00	(13) (279) $ _____ . 00	(13) (298) $ _____ . 00

***NOTE** – Exclude income previously reported in items 36 and 37. Probe if identical amounts are reported for an individual. Indicate that identical amounts are correct by marking this box ☐.*

NOTES

FORM AHS-2 (9-25-78)

Page 23

NOTES

FORM AHS-2 (9-25-78)

Page 24

Facsimile of the Annual Housing Survey Questionnaire: 1979—Continued

~ PGM 6 ↓

Section V – SUPPLEMENTAL ITEMS

INTERVIEWER INSTRUCTION

(Refer to Control Card item 12b)

Enter line number of reference person . . . . . (299) [ ][ ] Line number of reference person

CHECK ITEM I

(See Control Card items 10, 11a–b, and 12b)

Line number for reference person and household head is –

☐ Same – *Skip to Check Item J*

☐ Different – *Ask 39*

39. What is the highest grade (or year) of regular school which . . . (reference person) has COMPLETED?

(300)
0 ☐ Never attended school
1 ☐ Kindergarten
2 ☐ First
3 ☐ Second
4 ☐ Third
5 ☐ Fourth
6 ☐ Fifth
7 ☐ Sixth
8 ☐ Seventh
9 ☐ Eighth
10 ☐ Ninth
11 ☐ Tenth
12 ☐ Eleventh
13 ☐ Twelfth

College (Academic years)

14 ☐ C1
15 ☐ C2
16 ☐ C3
17 ☐ C4
18 ☐ C5
19 ☐ C6 or more

40. What is . . . 's (reference person) origin or descent?

SHOW FLASHCARD A

(301)
1 ☐ Mexican-American
2 ☐ Chicano
3 ☐ Mexican
4 ☐ Mexicano
5 ☐ Puerto Rican
6 ☐ Cuban
7 ☐ Central or South American
8 ☐ Other Spanish – *Specify*
9 ☐ Other – *Specify*

41. When did . . . (reference person) move into this house (apartment)?

After April 1, 1970

(302) Month (01–12) / Year

OR

(302)
1 ☐ 1965 to April 1, 1970
2 ☐ 1960 to 1964
3 ☐ 1950 to 1959
4 ☐ 1949 or earlier

Section V – SUPPLEMENTAL ITEMS – Continued

CHECK ITEM J

(See item 8, page 1)

☐ URE interview – *Skip to Check Item K*

☐ Regular interview – *Ask 42*

42. In what State was . . . (head) born?

_____ State

OR

(304) 0 ☐ Outside the United States

(304) [ ][ ]

43a. At age 16, did . . . (head) live in this (city/suburb/town/rural area) or a different place?

(305)
1 ☐ Same place – *Skip to 44a*
2 ☐ Different place

b. Which of these categories best describes that place?

SHOW FLASHCARD E

(306)
1 ☐ A suburb near a large city
2 ☐ A large city
3 ☐ A medium size city or its suburbs
4 ☐ A small city
5 ☐ A town or village
6 ☐ Open country, but not a farm
7 ☐ A farm
8 ☐ Other – *Specify*

c. In what State was that place located?

_____ State

OR

(307) 0 ☐ Outside the United States

(307) [ ][ ]

44a. Five years from now, would . . . (head) prefer to be living in this (city/suburb/town/rural area) or someplace else?

(308)
1 ☐ Same place – *Skip to Check Item K*
2 ☐ Someplace else

b. In what State would . . . (head) prefer to be living 5 years from now?

_____ State

OR

(309) 0 ☐ Outside the United States – *Skip to Check Item K*

(309) [ ][ ]

c. Which of these categories best describes the place . . . (head) would prefer to live 5 years from now?

SHOW FLASHCARD E

(310)
1 ☐ A suburb near a large city
2 ☐ A large city
3 ☐ A medium size city or its suburbs
4 ☐ A small city
5 ☐ A town or village
6 ☐ Open country, but not a farm
7 ☐ A farm
8 ☐ Other – *Specify*

d. Within the next 5 years, how likely is . . . (head) to move to the place just indicated – very likely, likely, not very likely, or no chance at all?

(311)
1 ☐ Very likely
2 ☐ Likely
3 ☐ Not very likely
4 ☐ No chance at all
5 ☐ Don't know

Facsimile of the Annual Housing Survey Questionnaire: 1979—Continued

Section V – SUPPLEMENTAL ITEMS – Continued

CHECK ITEM K

(See item 7a and 7b, page 14)

OWNED (Regular ownership)

(See items 22 and 23, page 17)
- ☐ Unit mortgaged – Ask 45
- ☐ Unit owned free and clear – Skip to Check Item L

☐ Owned as a cooperative – Skip to Check Item L

☐ Owned as a condominium – Ask 45

☐ Rented for cash or occupied without payment of cash rent – Skip to 46

45. What kind of mortgage (loan) do you have?

SHOW FLASHCARD F

(312)
1 ☐ Federal Housing Administration
2 ☐ Veterans Administration
3 ☐ Farmers Home Administration
4 ☐ Other mortgage
5 ☐ No mortgage

} Skip to Check Item L

46. Is this house (apartment) part of a condominium?

(313)
1 ☐ Yes, part of a condominium
2 ☐ No

CHECK ITEM L

Mark all 3 parts (See cc 21)

(1) Household head lived here last 90 days . . . . . (314) 1 ☐ Yes 2 ☐ No

(2) Household head lived here last winter . . . . . (315) 1 ☐ Yes 2 ☐ No

(3) Household head MOVED here during the last 12 months . . . (316) 1 ☐ Yes 2 ☐ No

NOTES

PGM 6 ↓

Section VI – RECENT MOVERS SUPPLEMENT

CHECK ITEM M

☐ URE Interview (See item 8 page 1) – Go to Section VIII, page 39

(1) (See Check Item L, page 27)
- ☐ Head moved here during the last 12 months – Go to Check Item M (2) below
- ☐ Head did not move here during the last 12 months – Skip to Section VIIA, page 35

(2) (See item 8a, page 14)
- ☐ Mobile home or trailer – Go to Check Item N
- ☐ All others – Go to Check Item M (3) below

(3) (See Check Item C, page 16)
- ☐ Owned or being bought (Regular or condominium ownership) – Ask 47a
- ☐ Cooperative ownership – Skip to 50a
- ☐ Rented for cash or occupied without payment of cash – Skip to 51

47a. Was this property purchased in the past 12 months?

(401) 1 ☐ Yes
2 ☐ No – Skip to Check Item N

b. When this house and lot (condominium unit) was acquired, what was the purchase price? Do not include closing costs.

(402) $ _____ . 00

48. What was the MAJOR source of the down payment used for the purchase or construction of this property (condominium unit)?

(403)
1 ☐ Sale of previous home (only if sold during 12 month period preceding acquisition of present home)
2 ☐ Sale of other real property or other investment (including stock)
3 ☐ Savings (cash, bank deposits, share accounts, or bonds)
4 ☐ Borrowing other than a mortgage on this property
5 ☐ Gift
6 ☐ Land on which structure was built
7 ☐ Other – Specify _____
8 ☐ No down payment required

CHECK ITEM N

(See item 45, page 27)

☐ Box 1 through 4 marked – Ask 49a

☐ Box 5 marked or item 45 blank – Skip to 50a

49a. Earlier you told me that this property is mortgaged. When you acquired this property did you originate (place) a new mortgage or assume an existing mortgage?

(404) 1 ☐ Originated mortgage
2 ☐ Assumed mortgage – Skip to 50a

b. At the time you acquired this property, what was the amount of the mortgage? Do not include second trusts, or any other loan associated with the property.

(405) $ _____ . 00

50a. Is this the first home . . . (head) has ever owned as (his/her) usual residence? *(Do not include vacation homes, or homes purchased for commercial or rental purposes.)*

(406) 1 ☐ Yes – Skip to 51
2 ☐ No – Ask 50b
3 ☐ Head is not the owner – Skip to 51

b. Including . . .'s (head's) present home, how many homes has . . . (head) owned altogether? *(Do not include vacation homes, or homes purchased for commercial or rental purposes.)*

(407) 1 ☐ Two
2 ☐ Three or more

Facsimile of the Annual Housing Survey Questionnaire: 1979—Continued

Section VI – RECENT MOVERS SUPPLEMENT – Continued

51. Were you (was (head)) the first occupant(s) of this house (apartment) or did someone else live here before you (head)?

(408)
1 ☐ First occupants
2 ☐ Previously occupied

52. The following questions are about the place where . . . (head) lived before moving here. What was the address of . . .'s (head) previous residence?

Address (Number and street)

City or town

County | State | ZIP code

OR

(409) 1 ☐ Outside the United States – *Skip to Section VIIA page 35*

(409) ☐☐☐☐☐

53. Why did . . . (head) move from the previous residence?

(Mark all that apply)

SHOW FLASHCARD G

EMPLOYMENT

(410) *
1 ☐ Job transfer
2 ☐ To look for work
3 ☐ To take a new job
4 ☐ Entered or left U.S. Armed Forces
5 ☐ Retirement
6 ☐ Commuting reasons

(411) *
7 ☐ To attend school
8 ☐ Other employment reasons – *Specify*

FAMILY

9 ☐ Needed larger house or apartment

(412) *
10 ☐ Divorced or separated
11 ☐ Widowed
12 ☐ To be closer to relatives

(413) *
13 ☐ Newly married
14 ☐ Family increased
15 ☐ Family decreased

(414) *
16 ☐ To establish own household
17 ☐ Other family reasons – *Specify*

OTHER

18 ☐ Neighborhood overcrowded

(415) *
19 ☐ Change in racial or ethnic composition of neighborhood
20 ☐ Crime
21 ☐ Wanted neighborhood with children

(416) *
22 ☐ Wanted neighborhood without children
23 ☐ Wanted better neighborhood
24 ☐ Wanted more expensive place or better investment

(417) *
25 ☐ Wanted to own residence
26 ☐ Wanted better house
27 ☐ Wanted to rent residence

(418) *
28 ☐ Wanted residence with more conveniences
29 ☐ Lower rent or less expensive house
30 ☐ Wanted change of climate

(419) *
31 ☐ Displaced by urban renewal, highway construction or other public activity
32 ☐ Displaced by private action
33 ☐ Schools

(420) *
34 ☐ Natural disaster
35 ☐ Other – *Specify*

FORM AHS-2 (8-29-79)

Page 29

Section VI – RECENT MOVERS SUPPLEMENT – Continued

INTERVIEWER INSTRUCTION
Two or more boxes marked in item 53 – *Ask 54*
If only ONE box is marked in item 53 – *Transcribe code to item 54 and fill Check Item O*

54. What was the MAIN reason . . . (head) moved from previous residence?

(421) ☐☐ Box number of MAIN reason

CHECK ITEM O

(See item 54, page 30)
☐ If 29 entered in item 54 – *Ask 55a*
☐ If 32 entered in item 54 – *Skip to 55b*
☐ All others – *Skip to 56*

55a. Was this because . . .'s (head) income was reduced, . . .'s (head) housing costs greatly increased, or some other reason?

(Mark all that apply)

(422) *
1 ☐ Income reduced
2 ☐ Housing costs greatly increased
3 ☐ Other – *Specify*

Skip to 56

b. Was this because –

(Read answer categories and mark all that apply)

SHOW FLASHCARD H

(423) *
1 ☐ **The owner was converting the building to a condominium?**
2 ☐ **The owner closed the building for rehabilitation?**
3 ☐ **The owner closed the building but gave no reason?**
4 ☐ **The owner sold the building?**
5 ☐ **The rents were raised?**
6 ☐ **The building was converted to nonresidential use?**

(424)
7 ☐ Other reason – *Specify*

NOTES

FORM AHS-2 (8-29-79)

Page 30

Facsimile of the Annual Housing Survey Questionnaire: 1979—Continued

Section VI – RECENT MOVERS SUPPLEMENT – Continued

56. Why did . . . (head) move to this particular residence or neighborhood?

(Mark all that apply)

SHOW FLASHCARD I

(7)(a)

EMPLOYMENT

(425) 1 ☐ Job transfer
2 ☐ To look for work
3 ☐ To take a new job
4 ☐ Entered U.S. Armed Forces
5 ☐ Retirement
6 ☐ Commuting reasons
(426) 7 ☐ To attend school
8 ☐ Other employment reasons – Specify ↙ _____

FAMILY

9 ☐ Needed larger house or apartment
(427) 10 ☐ To be closer to relatives
11 ☐ Other family reasons – Specify ↙ _____

OTHER

12 ☐ Neighborhood less crowded
(428) 13 ☐ Racial or ethnic composition of neighborhood
14 ☐ Low crime rate
15 ☐ Wanted neighborhood with children
(429) 16 ☐ Wanted neighborhood without children
17 ☐ Wanted better neighborhood
18 ☐ Wanted more expensive place or better investment
(430) 19 ☐ Residence with more conveniences
20 ☐ Lower rent or less expensive house
21 ☐ Change of climate
(431) 22 ☐ Schools
23 ☐ Other – Specify ↙ _____

INTERVIEWER INSTRUCTIONS ➡ Two or more boxes marked in item 56 – *Ask 57*
If only ONE box is marked in item 56 – *Transcribe code to item 57 and skip to 58a*

57. What is the MAIN reason . . . (head) moved to this particular residence or neighborhood?

(432) ☐☐ Box number of MAIN reason

FORM AHS-2 (5-25-79) Page 31

Section VI – RECENT MOVERS SUPPLEMENT – Continued

58a. Was . . . (head) the head of the household in his (her) previous residence at the time he (she) moved?

(433) ☐ Yes ↙
1 ☐ Respondent is the head – *Skip to INTERVIEWER INSTRUCTION*
2 ☐ Respondent is not the head – *Ask 58b*
3 ☐ No – *Skip to Section VIIA, page 35*

b. Were you also a member of . . .'s (head) household in the previous residence?

(434) 1 ☐ Yes
2 ☐ No

INTERVIEWER INSTRUCTION ➡ If the respondent is the head, or if "Yes" was marked in 58b – *Ask questions 59–72 in terms of "your" previous residence.* If "No" was marked in 58b – *Ask questions 59–72 in terms of "head's" previous residence.*

59. How many rooms were in . . .'s (your) (head) previous residence? Do not count bathrooms, porches, balconies, halls, foyers, or half-rooms.

(435) _____ Number

60. How many bedrooms were in . . .'s (your) (head) previous residence? Count rooms used mainly for sleeping, even if used for other purposes.

(436) _____ Number
0 ☐ None

61. How many persons were in . . .'s (your) (head) previous residence at the time . . . (you) (head) moved?

(437) _____ Number

62. Did . . . (you) (head) have complete plumbing facilities in . . .'s (your) (head) previous residence (building); that is, hot and cold piped water, a flush toilet, and a bathtub or shower?

(438) ☐ Yes ⟶ **Were these facilities used by . . .'s (your) (head) household only?**
1 ☐ Yes – Used for that household only
2 ☐ No – Also used by another household
3 ☐ No

63. How many living quarters, both occupied and vacant, were in the building where . . .'s (your) (head) previous residence was located?

(439) 1 ☐ Mobile home or trailer (no permanent room attached)
2 ☐ One, detached from any other building
3 ☐ One, attached to one or more buildings
4 ☐ 2
5 ☐ 3 or 4
6 ☐ 5 to 9
7 ☐ 10 to 19
8 ☐ 20 to 49
9 ☐ 50 or more

64a. Was . . .'s (your) (head) previous residence owned or being bought by someone in the household?

☐ Yes ↙
Was it owned as a cooperative or condominium?
(440) 1 ☐ No – *Skip to Check Item P, page 33*
2 ☐ Yes, a cooperative – *Skip to Section VIIA, page 35*
3 ☐ Yes, a condominium – *Skip to 66*
☐ No – *Ask 64b*

b. Was it rented for cash rent or occupied without payment of cash rent?

(440) 4 ☐ Rented for cash
5 ☐ Occupied without payment of cash rent

FORM AHS-2 (5-25-79) Page 32

Facsimile of the Annual Housing Survey Questionnaire: 1979—Continued

Section VI – RECENT MOVERS SUPPLEMENT – Continued

CHECK ITEM P

TENURE OF PREVIOUS RESIDENCE *(See item 64, page 32)*

OWNED OR BEING BOUGHT *("Yes" marked in 64a)*

(See item 63, page 32)
- ☐ One-unit structure – *Ask 65a*
- ☐ Two-or-more unit structure, or a mobile home or trailer – *Skip to Section VIIA, page 35*

RENTED FOR CASH OR OCCUPIED WITHOUT PAYMENT OF CASH RENT *(Box 4 or 5 marked in 64b)*

(See item 63, page 32)
- ☐ One-unit structure – *Skip to 67*
- ☐ Two-or-more unit structure, or a mobile home or trailer – *Skip to Check Item Q*

65a. Was that house on a place of 10 acres or more? (441) 1 ☐ Yes – *Skip to Section VIIA, page 35* 2 ☐ No

b. Was there a commercial establishment or medical or dental office on the property? (442) 1 ☐ Yes – *Skip to Section VIIA, page 35* 2 ☐ No

66. What was the value of that property when . . . (you) (head) moved; that is, about how much did that property (house and lot) (condominium unit), sell for, or would it have sold for, had it been for sale?

SHOW FLASHCARD D

(443)
1 ☐ Less than $5,000
2 ☐ $ 5,000 – $ 7,499
3 ☐ 7,500 – 9,999
4 ☐ 10,000 – 12,499
5 ☐ 12,500 – 14,999
6 ☐ 15,000 – 17,499
7 ☐ 17,500 – 19,999
8 ☐ 20,000 – 22,499
9 ☐ 22,500 – 24,999
10 ☐ 25,000 – 27,499
11 ☐ 27,500 – 29,999
12 ☐ 30,000 – 34,999
13 ☐ 35,000 – 39,999
14 ☐ 40,000 – 44,999
15 ☐ 45,000 – 49,999
16 ☐ 50,000 – 54,999
17 ☐ 55,000 – 59,999
18 ☐ 60,000 – 64,999
19 ☐ 65,000 – 69,999
20 ☐ 70,000 – 74,999
21 ☐ 75,000 – 79,999
22 ☐ 80,000 – 89,999
23 ☐ 90,000 – 99,999
24 ☐ 100,000 – 124,999
25 ☐ 125,000 – 149,999
26 ☐ 150,000 – 199,999
27 ☐ 200,000 – 249,999
28 ☐ 250,000 – 299,999
29 ☐ 300,000 or more

Skip to Section VIIA, page 35

67. Was that house on a place of 10 acres or more? (444) 1 ☐ Yes – *Skip to Section VIIA, page 35* 2 ☐ No

CHECK ITEM Q

(See item 64b, page 32)
- ☐ Rented for cash – *Ask 68*
- ☐ Occupied without payment of cash rent – *Skip to 69, page 34)*

68. What was the MONTHLY rent for . . .'s (your) (head) previous apartment (house)?

(If rent was not paid by the month, write amount and time period covered in "Notes" space, then compute MONTHLY rent and enter on line provided.)

(Include site rent for mobile homes if it was paid separately.)

(445) $ _____ .00 Per month

Notes

Section VI – RECENT MOVERS SUPPLEMENT – Continued

69. Was that house (apartment) in a public housing project; that is, was it owned by a local housing authority or other public agency? (446) 1 ☐ Yes – *Skip to 71a* 2 ☐ No

70. Did . . . (you) (head) pay a lower rent because the Federal, State, or local Government was paying part of the cost? (447) 1 ☐ Yes 2 ☐ No

71a. (1) (In addition to rent), did . . . (you) (head) pay for electricity? (448) 1 ☐ Yes 2 ☐ No, included in rent or supplied free 3 ☐ No, electricity not used } *Skip to b(1)*

(2) What was the average MONTHLY cost? (449) $ _____ .

b. (1) (In addition to rent), did . . . (you) (head) pay for gas? (450) 1 ☐ Yes 2 ☐ No, included in rent or supplied free 3 ☐ No, gas not used } *Skip to c(1)*

(2) What was the average MONTHLY cost? (451) $ _____ .

c. (1) (In addition to rent), did . . . (you) (head) pay for water? (452) 1 ☐ Yes 2 ☐ No, included in rent or no charge – *Skip to d(1)*

(2) What was the YEARLY cost? (453) $ _____ .

d. (1) (In addition to rent), did . . . (you) (head) pay for oil, coal, kerosene, wood, etc.? (454) 1 ☐ Yes 2 ☐ No, included in rent 3 ☐ No, these fuels not used or obtained free } *Skip to e(1)*

(2) What was the YEARLY cost? (455) $ _____ .

e. (1) (In addition to rent), did . . . (you) (head) pay for garbage (food waste) collection? (456) 1 ☐ Yes 2 ☐ No – *Skip to Check Item R*

(2) What was the YEARLY cost? (457) $ _____ .

CHECK ITEM R

(See item 64b, page 32)
- ☐ Rented for cash – *Ask 72*
- ☐ Occupied without payment of cash rent – *Skip to Section VIIA, page 35*

72. Did . . . (you) (head) rent the apartment (house) furnished or unfurnished? (458) 1 ☐ Furnished 2 ☐ Unfurnished } *Go to Section VIIA, page 35*

Facsimile of the Annual Housing Survey Questionnaire: 1979—Continued

~ PGM 7 ↓

Section VIIA – ENERGY CONSERVATION SUPPLEMENT

INTRODUCTION The following questions are concerned with types of fuel used, insulation, heating equipment, and . . .'s (head) means of transportation to work.

73. Which fuel is used most for cooking?	(501) Gas: 1 ☐ From underground pipes, serving the neighborhood; 2 ☐ Bottled, tank or LP; 3 ☐ Electricity; 4 ☐ Fuel oil; 5 ☐ Kerosene, etc.; 6 ☐ Coal or coke; 7 ☐ Wood; 8 ☐ Other fuel; 9 ☐ No fuel used
74a. Do you have hot piped water in this house (apartment)?	(502) 1 ☐ Yes; 2 ☐ No – *Skip to Check Item S*
b. Which fuel is used most for heating the water?	(503) Gas: 1 ☐ From underground pipes, serving the neighborhood; 2 ☐ Bottled, tank or LP; 3 ☐ Electricity; 4 ☐ Fuel oil; 5 ☐ Kerosene, etc.; 6 ☐ Coal or coke; 7 ☐ Wood; 8 ☐ Solar heat – *Skip to Check Item S*; 9 ☐ Other fuel – *Specify* _____; 0 ☐ No fuel used – *Skip to Check Item S*
c. Do you have a solar water heating unit which you use in addition to your main water heating equipment?	(504) 1 ☐ Yes; 2 ☐ No
CHECK ITEM S	(See item 12, page 15) ☐ Box 8 or 9 marked in item 12 – *Skip to Check Item T*; ☐ All others – *Ask 75a*
75a. Earlier you told me you have (*Specify heating equipment marked in item 12 on page 15*). In the past 12 months, have you acquired any supplementary equipment or appliances to heat this house (apartment)?	(505) 1 ☐ Yes; 2 ☐ No – *Skip to Check Item T*
b. Which best describes it? (*Read answer categories.*) (*Mark all that apply*)	(506) 1 ☐ Solar heating equipment; 2 ☐ A stove burning wood or coal; 3 ☐ Fireplace burning wood or coal; 4 ☐ Portable electric heater; 5 ☐ Room heater WITHOUT flue or vent burning gas, oil, or kerosene; 6 ☐ Something else – *Specify* _____

FORM AHS-2 (9-28-79) Page 35

Section VIIA – ENERGY CONSERVATION SUPPLEMENT – Continued

CHECK ITEM T	(See item 12, page 15) ☐ Box 9 marked in item 12 – *Skip to Check Item U*; ☐ All others – *Ask 76a*
76a. Is there a thermostat in your living quarters which controls your heat?	(507) 1 ☐ Yes; 2 ☐ No – *Skip to Check Item U*
b. Does this thermostat have a setting operated by a timer so that the temperature can be lowered automatically?	(508) 1 ☐ Yes – *Skip to Check Item U*; 2 ☐ No
c. During the heating season do you ever change the temperature setting on the thermostat or do you keep the same setting all the time?	(509) 1 ☐ Change setting; 2 ☐ Keep uniform setting all the time – *Skip to Check Item U*
d. Do you change it occasionally, that is, 3 or fewer days of the week, or do you change it regularly, that is, 4 or more days of the week?	(510) 1 ☐ Occasionally; 2 ☐ Regularly; 3 ☐ Don't know
CHECK ITEM U	(See item 8a, page 14) ☐ One-unit structure or mobile home or trailer – *Ask 77a*; ☐ Two-or-more unit structure – *Skip to Check Item W, part 1, page 37*
77a. Does your house (mobile home or trailer) have storm windows, double-glazed glass or other protective covering over the window openings, such as closeable shutters, plastic, etc.?	(511) 1 ☐ Yes, all windows; 2 ☐ Yes, some windows; 3 ☐ No – *Skip to 78a*
b. During the past 12 months were any storm windows, double-glazed glass, or other protective covering, such as closeable shutters, plastic, etc., installed over the window openings on this house?	(512) 1 ☐ Yes; 2 ☐ No
78a. Does your house (mobile home or trailer) have storm doors?	(513) 1 ☐ Yes, all doors; 2 ☐ Yes, some doors; 3 ☐ No – *Skip to 79a*
b. During the past 12 months were any storm doors installed on this house?	(514) 1 ☐ Yes; 2 ☐ No
79a. Does your house (mobile home or trailer) have attic or roof insulation?	(515) 1 ☐ Yes; 2 ☐ No; 3 ☐ Don't know } *Skip to 79d*
b. During the past 12 months, was attic or roof insulation added or installed?	(516) 1 ☐ Yes; 2 ☐ No – *Skip to 79d*
c. How much insulation was ADDED or INSTALLED to the attic or roof – was it less than 3 inches, 3 up to 6 inches, or 6 inches or more?	(517) 1 ☐ Less than 3 inches; 2 ☐ 3 up to 6 inches; 3 ☐ 6 inches or more; 4 ☐ Don't know
d. During the past 12 months was any insulation added or installed in the exterior walls?	(518) 1 ☐ Yes; 2 ☐ No

FORM AHS-2 (9-28-79) Page 36

Facsimile of the Annual Housing Survey Questionnaire: 1979—Continued

Section VIIA – ENERGY CONSERVATION SUPPLEMENT – Continued

80. During the past 12 months was caulking or weatherstripping added to the exterior doors or windows?

(319) 1 ☐ Yes
2 ☐ No
3 ☐ Don't know

81. In addition to the types of thermal or heat insulation already asked about, was any other thermal or heat insulation added or installed in the house during the past 12 months, such as insulating hot water pipes or the hot water heater, or insulating floors or crawl spaces?

(320) 1 ☐ Yes
2 ☐ No

CHECK ITEM V

(See items 7a and 7b, page 14)

Owned or being bought (first "Yes" box marked in item 7a) AND
☐ "Yes" marked in any of 77b, 78b, 79b, 79d, 80, or 81 above – *Ask 82*
☐ All others – *Skip to Check Item W, part (1)*

82. What was the total cost of the (Specify "Yes" answers mentioned in items 77b, 78b, 79b, 79d, 80, and 81) which was(were) added or installed during the past 12 months?

(321) 1 ☐ $ 1 – 49
2 ☐ 50 – 99
3 ☐ 100 – 199
4 ☐ 200 – 399
5 ☐ 400 or more
6 ☐ Don't know
7 ☐ No charge, or none
} *Skip to Check Item W, part (2)*

CHECK ITEM W

(1) (See item 7, page 14)
☐ Owned or being bought – *Go to Check Item W, part (2)*
☐ Rented for cash or occupied without payment of cash rent – *Skip to 85*

(2) (See item 12, page 15)
☐ Box 1, 2, 3, 4, 5, or 6 marked in item 12 – *Ask 83*
☐ Box 7, 8 or 9 marked in item 12 – *Skip to 85*

83. What is the age of your heating equipment?

(322) 1 ☐ 0–3 years
2 ☐ 4–9 years
3 ☐ 10–19 years
4 ☐ 20–39 years
5 ☐ 40 years or more
6 ☐ Don't know

84a. During the past 12 months, has any maintenance been done or modifications been made to your heating equipment?

(323) 1 ☐ Yes
2 ☐ No

b. Do you have a maintenance contract for your heating equipment?

(324) 1 ☐ Yes
2 ☐ No

FORM AHS-2 (6-29-79)

~ PGM 8 ↓

Section VIIB – JOURNEY-TO-WORK SUPPLEMENT

85. Did . . . (head) have a job last week?

(325) 1 ☐ Yes
2 ☐ No – *Skip to Section VIII, page 39*

86. What is . . .'s (head) principal means of transportation to work?

(326) 1 ☐ Truck . . . . . .
2 ☐ Car or carpool
} (327)
1 ☐ Drives alone
2 ☐ Shares driving
3 ☐ Drives others
4 ☐ Rides with someone else
(327) 5 ☐ Walks only
6 ☐ Works at home – *Skip to Section VIII, page 39*
7 ☐ Railroad
8 ☐ Subway or elevated
9 ☐ Bus or streetcar
10 ☐ Taxicab
11 ☐ Motorcycle
13 ☐ Bicycle
12 ☐ Other means – *Specify* _____

87. Does . . . (head) usually REPORT to the same location to begin work each day?

(328) 1 ☐ Yes
2 ☐ No – *Skip to Section VIII, page 39*

88. Does . . . (head) work in an incorporated city, town, borough or village?

(329) 1 ☐ Yes
2 ☐ No . . . . . .
3 ☐ Don't know
} *Skip to 90*

89. Does . . . (head) live in the same city, town, borough or village that he/she works in?

(330) 1 ☐ Yes
2 ☐ No

90. How long does it usually take . . . (head) to get from home to work?

(331) _____ Minutes

91. What is . . .'s (head) ONE-WAY distance from home to work?

(332) _____ Miles **OR**
0 ☐ Less than 1 mile
} *Go to Section VIII, page 39*

Notes

FORM AHS-2 (6-29-79)

Facsimile of the Annual Housing Survey Questionnaire: 1979—Continued

~ PGM 9 ↓

Section VIII – HOUSING QUALITY AND STATE OF REPAIR SUPPLEMENT

CHECK ITEM X

(1) Household head lived here last winter *(See part (2), Check Item L, page 27)*

☐ Yes – *Go to part (2) below*

☐ No – *Skip to 95*

(2) *See item 12, page 15*

☐ Box 7, 8, or 9 marked in item 12 – *Ask 92*

☐ All others – *Skip to 93*

92. During the winter of *(year)* was your house (apartment) so cold for 24 hours or more that it caused you discomfort? (533) 1 ☐ Yes 2 ☐ No } *Skip to 95*

93. During the winter of *(year)* when your regular heating system was working, did you, at any time, have to use additional sources of heat because your regular system did not provide enough heat? Do not include additional sources of heat used solely because of the current energy shortage.

(Additional sources of heat may be the kitchen stove, a fireplace, or a portable heater.)

(534) 1 ☐ Yes 2 ☐ No

94. How many rooms are there without hot air ducts or registers, radiators, or room heaters? Do not count kitchen or bathrooms. (535) 1 ☐ None 2 ☐ 1 room 3 ☐ 2 rooms 4 ☐ 3 or more rooms

NOTES

Section VIII – HOUSING QUALITY AND STATE OF REPAIR SUPPLEMENT – Continued

95. Does each room in this house (apartment) have a working electric wall outlet (wall plug)? (601) 1 ☐ Yes 2 ☐ No

96. Is all the wiring in this house (apartment) concealed in the walls or in metal coverings? Do not count appliance cords, extension cords or chandelier cords. (602) 1 ☐ Yes 2 ☐ No

97a. Is it necessary to go through anyone's bedroom to get to any bathroom? (603) 1 ☐ Yes 2 ☐ No

b. Is it necessary to go through anyone's bedroom to get to any other room? (604) 1 ☐ Yes 2 ☐ No

CHECK ITEM Y

(If VACANT, see item 1a, page 5; if OCCUPIED see item 8a, page 14)

☐ One-unit structure, or a mobile home or trailer – *Skip to Check Item Z*

☐ Two-or-more-unit structure – *Ask 98a*

OBSERVATION

98a. Do the public halls in this building have light fixtures? (605) 1 ☐ Yes 2 ☐ No 3 ☐ No public halls } *Skip to 99a*

b. Are the light fixtures in working order? (606) 1 ☐ All in working order 2 ☐ Some in working order 3 ☐ None in working order

99a. Are there loose, broken, or missing steps on any common stairways inside this building or attached to this building? (607) 1 ☐ Yes 2 ☐ No 3 ☐ No common stairways – *Skip to Check Item Z*

b. Are all stair railings firmly attached? (608) 1 ☐ Yes 2 ☐ No 3 ☐ No stair railings

CHECK ITEM Z

☐ Vacant unit – *Skip to Check Item BB, page 41*

☐ Occupied unit – *Go to Check Item AA*

NOTES

Facsimile of the Annual Housing Survey Questionnaire: 1979—Continued

Section VIII – HOUSING QUALITY AND STATE OF REPAIR SUPPLEMENT – Continued

CHECK ITEM AA

Household head lived here last 90 days (See part (1) Check Item L, page 27)

☐ Yes – Ask 100a

☐ No – Skip to Check Item BB

100a. Have any electric fuses or breaker switches blown in your house (apartment) in the last 90 days? (609)
1 ☐ Yes
2 ☐ No } Skip to 101a
3 ☐ Don't know

b. How many times did this happen? (610)
1 ☐ 1
2 ☐ 2
3 ☐ 3 or more

101a. At any time in the last 90 days have you seen any mice or rats, or signs of mice or rats in this house (building)? (611)
1 ☐ Yes
2 ☐ No – Skip to Check Item BB

b. Is this house (building) serviced by an exterminator for mice or rats regularly, only when needed, irregularly, or not at all? (612)
1 ☐ Regularly
2 ☐ Only when needed
3 ☐ Irregularly
4 ☐ Not at all

CHECK ITEM BB

(See cc item 40d)

☐ Unit was Type A or B noninterview last enumeration period – Ask 102

(See item 7a, page 1)

☐ Unit in sample last enumeration period (first box marked in item 7a) – Skip to Check Item CC

☐ Unit in sample for first time this enumeration period (second box marked in item 7a) – Ask 102

102. Is there a basement in this house (building)? *(A basement is an enclosed space in which persons can walk upright under all or part of the building.)* (613)
1 ☐ Yes
2 ☐ No

CHECK ITEM CC

☐ Vacant unit – Go to Section X, page 44

☐ Occupied unit – Ask 103

103. Does the roof of this house (building) leak? (614)
1 ☐ Yes
2 ☐ No
3 ☐ Don't know

104. In view of all the things we have talked about, how would you rate this HOUSE (building) as a place to live – would you say it is excellent, good, fair, or poor? (615)
1 ☐ Excellent
2 ☐ Good
3 ☐ Fair
4 ☐ Poor
} Go to Section IX, page 42

PGM 0 ↓

Section IX – NEIGHBORHOOD QUALITY SUPPLEMENT

NOTE – Ask all categories in 105a before proceeding to 105b

NOTE – Ask 105b only for those categories in 105a which were answered "Yes."

105a. The following questions are concerned with different aspects of your PRESENT neighborhood. Here is a list of conditions which many people have on their streets. Which, if any, do you have?

	105a	b. Does the (condition) bother you?	c. Is it so objectionable that you would like to move from the neighborhood?
(1) Street (or highway) noise?	(616) 1 ☐ Yes 2 ☐ No	(1) 3 ☐ Yes – Ask c 4 ☐ No	5 ☐ Yes 6 ☐ No
(2) Streets or roads continually in need of repair, or open ditches?	(617) 1 ☐ Yes 2 ☐ No	(2) 3 ☐ Yes – Ask c 4 ☐ No	5 ☐ Yes 6 ☐ No
(3) Neighborhood crime?	(618) 1 ☐ Yes 2 ☐ No	(3) 3 ☐ Yes – Ask c 4 ☐ No	5 ☐ Yes 6 ☐ No
(4) Trash, litter, or junk in the streets (roads), or on empty lots, or on properties in this neighborhood?	(619) 1 ☐ Yes 2 ☐ No	(4) 3 ☐ Yes – Ask c 4 ☐ No	5 ☐ Yes 6 ☐ No
(5) Boarded-up or abandoned structures?	(620) 1 ☐ Yes 2 ☐ No	(5) 3 ☐ Yes – Ask c 4 ☐ No	5 ☐ Yes 6 ☐ No
(6) Industries, businesses, stores, or other nonresidential activities?	(621) 1 ☐ Yes 2 ☐ No	(6) 3 ☐ Yes – Ask c 4 ☐ No	5 ☐ Yes 6 ☐ No
(7) Odors, smoke, or gas?	(622) 1 ☐ Yes 2 ☐ No	(7) 3 ☐ Yes – Ask c 4 ☐ No	5 ☐ Yes 6 ☐ No

NOTE – If "Yes" was answered for one or more of the categories in 105a, ask 105b.

NOTE – Ask ALL categories in 106a before proceeding to 106b.

NOTE – Ask 106b only for those categories in 106a which were answered "No."

106a. The following questions are concerned with neighborhood services. Do you have satisfactory –

	106a	b. Is the (service) so unsatisfactory that you would like to move from the neighborhood?
(1) Police protection?	(623) 1 ☐ Yes 2 ☐ No 3 ☐ Don't know	(624) 1 ☐ Yes 2 ☐ No
(2) Outdoor recreation facilities such as parks, playgrounds, or swimming pools?	(625) 1 ☐ Yes 2 ☐ No 3 ☐ Don't know	(626) 1 ☐ Yes 2 ☐ No
(3) Hospitals or health clinics?	(627) 1 ☐ Yes 2 ☐ No 3 ☐ Don't know	(628) 1 ☐ Yes 2 ☐ No

NOTE – If "No" was answered for one or more categories in 106a, ask 106 b.

Facsimile of the Annual Housing Survey Questionnaire: 1979—Continued

Section IX – NEIGHBORHOOD QUALITY SUPPLEMENT – Continued

107a. Is there public transportation for this area?	(629) 1 ☐ Yes 2 ☐ No – *Skip to 108a*
b. Is it satisfactory?	(630) 1 ☐ Yes 2 ☐ No 3 ☐ Don't know
c. Does anyone in the household (Do you) use public transportation at least once a week?	(631) 1 ☐ Yes 2 ☐ No
108a. Do you have satisfactory neighborhood shopping, that is grocery stores or drug stores?	(632) 1 ☐ Yes 2 ☐ No 3 ☐ Don't know } *Skip to Check Item DD*
b. Are any of these stores within one mile from here?	(633) 1 ☐ Yes 2 ☐ No
CHECK ITEM DD	*(See Control Card items 11c and 14)* ☐ Household members 5 through 13 years of age – Ask *109a* ☐ No household members 5 through 13 years of age – Skip to *109b*
109a. Does your child (Do your children) attend a public elementary school or a private elementary school? *Mark all that apply.*	(634) 1 ☐ Public elementary school 2 ☐ Private elementary school 3 ☐ Other school 4 ☐ Does not attend school
b. Is the public elementary school that children living at this address attend (would attend) satisfactory? *(If more than one public elementary school, ask about the closest one to the area)*	(635) 1 ☐ Yes 2 ☐ No 3 ☐ Don't know
c. Is that public elementary school within one mile of here?	(636) 1 ☐ Yes 2 ☐ No
110. In view of all the things we have talked about, how would you rate this neighborhood as a place to live – would you say it is excellent, good, fair, or poor?	(637) 1 ☐ Excellent 2 ☐ Good 3 ☐ Fair 4 ☐ Poor } *Go to Section X*

NOTES

FORM AHS-2 (6-25-79)

Section X – INTERVIEWER OBSERVATION ITEMS

CHECK ITEM EE	*(See item 8, page 1)* ☐ Regular, URE, or vacant – *Go to item 111* Noninterview *(See cc 40d)* ☐ Type A or Type B – *Go to item 111* ☐ Type C – *Go to Check List for Type B and C Noninterviews (AHS-397)*
OBSERVATION 111. Are there abandoned buildings on this street?	(638) 1 ☐ Yes, one 2 ☐ Yes, more than one 3 ☐ No
OBSERVATION 112. What is the condition of streets and roads in this neighborhood?	(639) 1 ☐ No repairs needed 2 ☐ Minor repairs needed 3 ☐ Major repairs needed
OBSERVATION 113. Is there trash, litter, or junk in the streets (roads), or on empty lots, or on properties in this neighborhood?	(640) 1 ☐ None 2 ☐ Minor accumulation 3 ☐ Moderate accumulation 4 ☐ Heavy accumulation
CHECK ITEM FF	*(See item 8, page 1)* ☐ Regular or URE – *Go to Control Card item 38a* ☐ Vacant – *Go to Control Card item 39* Noninterview *(See cc 40d)* ☐ Type A – *STOP* ☐ Type B – *Go to Check List for Type B and C Noninterviews (AHS-397)*

NOTES

FORM AHS-2 (6-25-79)

Appendix B

Source and Reliability of the Estimates

SAMPLE DESIGN App-42
Selection of sample areas. App-42
Designation of sample housing units for the 1979 survey. App-42
Selection of the 1973 sample housing units. App-43
Splitting of the sample . App-43
Selection of supplemental sample housing units in rural areas. App-43
Selection of sample housing units for the 1976 Coverage Improvement Program . App-43
1977 sample reduction . App-44
1970 Census of Population and Housing. App-44
ESTIMATION. App-44
AHS national sample . App-44
1979 housing inventory . App-44
1973-1979 lost units . App-45
Ratio estimation procedure of the 1970 Census of Population and Housing. App-45
RELIABILITY OF THE ESTIMATES . App-45
Sampling errors . App-46
Standard errors of estimates of levels . App-46
Standard errors of estimates of percentages. App-47
Standard errors of ratios . App-47
Illustration of the use of the standard error tables. Illustration I . App-48
Illustration II . App-48
Differences. App-49
Illustration of the computation of the standard error of a difference. App-49
Medians . App-50
Illustration of the computation of the 95-percent confidence interval for a median . App-50
Nonsampling errors. App-50
1970 census . App-52
Reinterview program . App-52
Coverage errors . App-52
Rounding errors. App-53

SAMPLE DESIGN

The 1979 estimates are based on data collected in September 1979 through December 1979 for the Annual Housing Survey (AHS), which was conducted by the Bureau of the Census, acting as collection agent for the Department of Housing and Urban Development. The sample for this survey was spread over 461 sample areas (called primary sampling units), comprising 923 counties and independent cities with coverage in each of the 50 States and the District of Columbia.

Approximately 73,300 sample housing units (both occupied and vacant) were eligible for interview in the 1979 Annual Housing Survey. Of this number, 4,300 interviews were classified as "noninterview" for various reasons. Occupied housing units were classified as "noninterview" mainly, because the occupants refused to be interviewed after repeated calls. For vacant housing units, interviews were not obtained because an informed respondent was not found after repeated visits. In addition to the 73,300 housing units which were eligible for interview, there were also 5,600 sample units which were visited but were ineligible for interview for the AHS in terms of collecting information relevant to the 1979 housing inventory.

Selection of sample areas—The United States was divided into areas made up of counties and independent cities referred to as primary sampling units (PSU's). These PSU's were then grouped into 376 strata, 156 of which consisted of only one PSU in sample with certainty. These 156 strata, mostly the larger SMSA's, were called self-representing (SR), since the sample from the sample area represented just that PSU. Each one of the other 220 strata consisted of a group of PSU's and were referred to as non-self-representing (NSR), since the sample of housing units from the sample PSU in a stratum represented the other PSU's in the stratum as well.

One PSU was selected from each NSR stratum with probability proportionate to the 1970 census population of the PSU. (This resulted in 220 NSR sample PSU's.) In addition, the NSR strata were grouped into 110 pairs and one stratum was picked at random from each pair. From this stratum, an additional PSU was selected independently of the other PSU selected from this stratum. Since the two PSU's were independently selected, it was possible for the same PSU to be selected twice. This occurred in 25 instances, producing an additional 85 NSR sample PSU's, thus giving a grand total of 461 PSU's.

Designation of sample housing units for the 1979 survey—The sample housing units designated to be interviewed in the 1979 survey consisted of the following categories, which are described in detail in succeeding sections.

1. All sample housing units that were interviewed in the 1978 survey (which included all sample housing units that were selected as part of the 1976 Coverage Improvement Program).
2. All sample housing units that were either type A noninterviews (i.e., units eligible to be interviewed) or type B noninterview (i.e., units not eligible for interview at the time of the survey, but which could become eligible in the future) in the 1978 survey. (For a list of reasons for type A and type B noninterviews, see the facsimile of the 1979 AHS questionnaire, App-20.)
3. All sample housing units that were selected from the list of building permits issued since the 1978 survey. (This sample represented the housing units built in permit-issuing areas, since the 1978 survey.)
4. Units added as the result of the updated listings in selected areas which do not issue building permits.

Selection of the 1973 sample housing units—The overall sampling rate used to select the sample for the 1973 AHS was about 1 in 1,366. The within-PSU sampling rate for the AHS was determined so that the overall probability of selection for each sample housing unit was the same (e.g., if the probability of selecting a NSR PSU was 1 in 10, then the within-PSU sampling rate would be 1 in 136.6).

Within the sample PSU's, a sample of the housing units enumerated in the 1970 Census of Population and Housing was selected for the AHS. In addition, a sample of new construction building permits was selected to represent the units constructed since the 1970 census. These samples were selected at about twice the rate mentioned previously (i.e., at 2 in 1,366), thereby producing a sample twice as large as needed. This sample was split into two equal-sized samples—one to be used for the AHS, and one to be held in reserve for possible future use for the AHS. The procedure used to split this sample into equal-sized samples is described in the next section.

The sample of 1970 census units was selected in several stages. Within the sample PSU's, the first step was the selection of a sample of census enumeration districts (ED's), administrative units used in the 1970 census. The probability of selection for an ED was proportional to the following 1970 census counts of housing units (HU's) and persons in group quarters, combined in the following formula:

$$\frac{\text{Number of HU's in the ED} + \dfrac{\text{Number of Group Quarters Persons in the ED}}{3}}{4}$$

The next step was to select an expected cluster of about four neighboring housing units within each sample ED. For most of the ED's, the selection was accomplished using the list of addresses for the ED as compiled in the 1970 census. However, in those ED's where addresses were incomplete or inadequate (mostly rural areas), the selection process was accomplished using area sampling methods. These ED's were divided into segments, (i.e., small land areas with well-defined boundaries, having an expected size of four, or a multiple of four, housing units) and a segment was selected. Those selected segments with an expected size which was a multiple of four were further subsampled at the time of interview so that an expected four housing units were chosen for interview.

The sample of new construction units was selected from building permits issued since January 1970. Within each sample PSU, the building permits were chronologically ordered by month issued, and compact clusters of approximately four housing units were created. These clusters were then sampled at the rate of 2 in 1,366. Housing units constructed since the 1970 census in areas which do not issue building permits were brought into the sample as a result of the area sample described.

Splitting of the sample—The described sample selection procedure produced clusters (or segments) of size-four housing units for the sample taken from the census address frame, the new construction frame, and the area sampling frame (mainly rural areas). Clusters of this size should result in a minimum loss in precision for estimates of housing characteristics in rural areas because of the heterogeneity of neighboring units. However, clusters of size-two housing units, were considered to be more optimum within those areas where the housing characteristics of neighboring units tend to be very similar (i.e., urban areas and new construction units). A splitting operation was then carried out for clusters selected from the census address and the new construction frames. This consisted of halving each sample cluster from these frames. Thus, two housing units from each of these clusters were included in the survey and two housing units were held in reserve. No splitting operation was carried out within the clusters selected from the area sampling frame; every other area sample cluster of four housing units was used for the survey and the remaining clusters were assigned to the reserve sample.

Selection of supplemental sample housing units in rural areas—In 1974, it was decided to increase the reliability of the AHS estimates of rural housing characteristics by doubling the number of sample housing units from rural areas. This was accomplished by reactivating the reserve sample, selected in the original sampling operations in 1973, from rural areas only. For the reserve sample selected in census address and new construction frames, the other half of each rural cluster (an expected two housing units) was reactivated in 1974. Similarly, for the area sampling frame, the entire reserve cluster (an expected four housing units) was reactivated in 1974, if the cluster was rural. This supplementation increased the overall probability of selection for sample housing units in rural areas to about 2 in 1,366; but the overall probability of selection for sample housing units in urban areas remained at 1 in 1,366.

Selection of sample housing units for the 1976 Coverage Improvement Program—The 1976 Coverage Improvement Program was undertaken to correct certain deficiencies in the AHS national sample from the census address and new construction frames. The coverage deficiencies included the following units:

1. New construction from building permits issued prior to January 1970 for which construction had not been completed at the time of the 1970 census.
2. Units converted to residential use in structures totally nonresidential at the time of the 1970 census.
3. Houses that have been moved onto their present site since the 1970 census.
4. Mobile homes placed in parks either missed in the 1970 census or established since the 1970 census.
5. Mobile homes placed outside parks since the 1970 census or vacant at the time of the 1970 census.

A sample of new construction units whose permits were issued before January 1970 was selected in two stages. First, units whose permits were issued before January 1970, but which were completed after the census, were identified from the Survey of Construction (SOC), a survey of building permits conducted monthly by the Bureau of the Census. In the second

stage, these units were then sampled so that the overall probability of selection was about 1 in 1,320.

A sample of mobile homes, placed in parks that were missed by the census or established after the census, was also selected in two stages. During the first stage, a list of mobile home parks was obtained from commercial listings. This list was then supplemented by additional parks identified by a canvassing operation similar to that performed in ED's where area sampling methods are used. The second stage consisted of dividing the parks into clusters of an expected size of four sites. These clusters were then sampled so that the overall probability of selection was about 1 in 1,366.

For the remaining units, (i.e., mobile homes placed outside parks since the 1970 census, mobile homes vacant at the time of the 1970 census, units converted from nonresidential to residential use since the 1970 census, and houses that had been moved onto their present site since the 1970 census), the sampling was done in three stages. First, a subsample of the regular AHS sample units from the census address frame was selected. Second, succeeding structures, that had been eligible to be selected from the census address frame, were then listed until eight structures (excluding mobile home parks) were found. Finally, the intervening structures (that had been listed which did not have a chance of selection in the AHS) were identified and the units within these structures were interviewed.

1977 sample reduction—By 1977, the addition to the sample (from primarily new construction) and the coverage improvements had increased the total sample size (interviews plus noninterviews) to about 81,000. The sample was reduced by about 7 percent to approximately 75,000 in 1977. However, this reduction did not include any CEN-SUP[1] units or units which were selected as part of the 1976 Coverage Improvement Program. Thus, the overall probability of selection for these latter units remained unchanged, and for the rest of the units their probability of selection was about 1 in 1,472, if they were urban and about 1 in 736, if they were rural.

1970 Census of Population and Housing—The estimates pertaining to the 1970 housing inventory (i.e., the housing inventory that existed at the time of the 1970 census) are based on either 20-, 15-, or 5-percent sample data collected in April 1970 for the Decennial Census of Population and Housing. A detailed description of the sample design can be obtained in the 1970 census report, HC(1)-B1, **Detailed Housing Characteristics, United States Summary.**

ESTIMATION

AHS national sample—The AHS national sample produced estimates of two types: Estimates of the 1979 housing inventory and estimates of units removed from the housing inventory between 1973 and 1979 (i.e., 1973-1979 lost units). Each type of estimate employed a separate, though similar, estimation procedure.

[1] CEN-SUP units resulted from a 1970 census evaluation study and represented units missed in the 1970 census.

1979 housing inventory—In 1979, the AHS estimates employed a three-stage ratio estimation procedure. However, prior to implementation of the procedure, the basic weight (i.e., the inverse of the probability of selection) was adjusted to account for the type A noninterview housing units encountered in the AHS. This noninterview adjustment was done separately for occupied and vacant units. The noninterview adjustment was equal to the following ratio:

$$\frac{\text{Interviewed housing units + Noninterviewed housing units}}{\text{Interviewed housing units}}$$

The first-stage ratio estimation procedure was employed for sample housing units from non-self-representing (NSR) PSU's only. This procedure was designed to reduce the contribution to the variance arising from the sampling of PSU's. The first-stage ratio estimation procedure takes into account the differences that existed at the time of the 1970 census in the distribution by tenure and residence of the housing population estimated from the sample NSR PSU's and that of the NSR housing population in each of the four census regions of the country.

The first-stage ratio estimation factor for each specified category was as follows:

$$\frac{\text{The 1970 census housing population in the residence-tenure category for all NSR strata in a census region}}{\text{Estimate of the housing population category using 1970 census housing counts for sample NSR PSU's in a census region}}$$

The numerators of the ratios were calculated by obtaining the 1970 census housing counts for each of the residence-tenure categories for each NSR stratum and summing these counts across the NSR strata in each census region. The denominators were calculated by obtaining the 1970 census housing counts for each of the residence-tenure categories for each NSR sample PSU, weighting these counts by the inverse of the probability of selecting that PSU, and summing these weighted counts across the NSR sample PSU's in each census region. The computed first-stage ratio estimation factor was then applied to the existing weight for each NSR sample unit in each first-stage ratio estimation category.

The second-stage ratio estimation procedure was designed to adjust the AHS sample estimate of one category of conventional new construction units, i.e., one category of sample units built April 1, 1970, or later, to an independently derived current estimate where a known deficiency in the AHS sample exists (see the section on nonsampling error) for each of the four regions. This estimate was considered to be the best estimate available for the number of conventional new construction units in this category.

The second-stage ratio estimation factor was as follows:

$$\frac{\text{Current best estimate of new construction in the category}}{\text{AHS sample estimate of new construction units in the category}}$$

The numerators of the ratios were derived from data based on the Survey of Construction (SOC). The denominators of the ratio were obtained from the weighted estimates for the AHS

sample units using the existing weight after the first-stage ratio estimation procedure. The computed second-stage ratio estimation factor was then applied to the existing weight for each sample unit in each second-stage ratio estimation category.

The third-stage ratio estimation procedure was employed for all AHS sample units. This procedure was designed to adjust the AHS sample estimates of housing (i.e., the estimates employing the noninterview, first-stage, and second-stage adjustments) to current vacant housing estimates for 4 categories of vacant housing units and to independently derived current housing estimates for 24 categories of occupied housing units. Each of these 24 categories is a combination of the characteristics of residence, tenure, race of head, and sex of head.

The third-stage ratio estimation factor for each specified category was as follows:

$$\frac{\text{Current independent estimate of housing units in the category}}{\text{AHS sample estimate of housing units in the category}}$$

The numerators of the ratios for occupied housing units were derived from data based on the Current Population Survey (CPS), a sample household survey conducted monthly by the Bureau of the Census. The numerators of the ratios for vacant housing units were derived from data based on the Housing Vacancy Survey (HVS), a quarterly vacancy survey also conducted by the Bureau of the Census. The denominators of the ratios were obtained from the weighted estimates for the AHS sample units, using the existing weight after the second-stage ratio estimation procedure. The computed third-stage ratio estimation factor was then applied to the existing weight for each sample unit in each third-stage ratio estimation category.

The second-stage and the third-stage ratio estimation procedures were iterated in order to bring the AHS estimates into close agreement with both sets of independent estimates. The second-stage was modified so that the estimates for all 21 categories of new construction would be identical to the estimates before the third-stage. Hence, the repeated second-stage had the effect of controlling the AHS sample estimates of new construction units to the unbiased sample estimates for 20 categories of new construction units for each of the 4 regions (i.e., 13 categories for conventional new construction units and 7 for new construction mobile homes) and, as before, of adjusting the AHS sample estimate of one category of conventional new construction units to an independently derived current estimate.

The numerators were either the unbiased weighted estimates for the AHS sample units, using the existing weight after the first-stage ratio estimation procedure (i.e., the estimates employing the noninterview and first-stage adjustments) or the independent estimate derived from data based on the Survey of Construction (SOC).

The denominators of the ratios in this iterative process were obtained from the weighted estimates for the AHS sample units after the previous stage of ratio estimation. The factors resulting from this iterative process were then applied to the existing weight on the appropriate records, and the resulting product was used as the final weight for tabulation.

The third-stage ratio estimation procedure, as well as the overall estimation procedure, reduced the sampling error for most statistics below what would have been obtained by simply weighting the results of the sample by the inverse of the probability of selection. The distribution of the housing population selected for the sample differed somewhat, by chance, from that of the Nation as a whole in such basic housing characteristics as tenure, vacancy status, residence, race of head, and sex of head. These characteristics are probably closely correlated with other housing characteristics measured for the AHS. Therefore, through the use of the three-stage ratio estimation procedure one can expect the sample estimate to be improved substantially.

1973-1979 lost units—The 1973-1979 lost unit estimates employed the three-stage ratio estimation procedures used to produce the AHS national estimates of the 1973 housing inventory, described in the 1973 Current Housing Report, H-150-73A, **General Housing Characteristics for the United States and Regions.** These 1973-1979 lost units do not include the housing units from the 1976 Coverage Improvement. Since the 1973-1979 lost units existed, by definition, in the 1973 housing inventory, there was a 1973 housing inventory weight associated with each 1973-1979 lost unit. This weight, adjusted for the 1977 reduction, was used to tabulate the estimates of the characteristics of the 1973-1979 lost units. The general effect of this estimation procedure was to reduce the sampling error for most statistics below what would have been obtained by simply weighting the results of the sample by the inverse of the probability of selection.

Ratio estimation procedure of the 1970 Census of Population and Housing—This report presents data on the housing characteristics of the 1970 Census of Population and Housing. The statistics based on 1970 census sample data employed a ratio estimation procedure which was applied separately for each of the three census samples. A detailed description of the ratio estimation procedure employed for the 1970 census can be obtained in the 1970 census report, HC(1)-B1, **Detailed Housing Characteristics, United States Summary.**

RELIABILITY OF THE ESTIMATES

There are two types of possible errors associated with estimates based on data from sample surveys; sampling and nonsampling errors. The following is a description of the sampling and nonsampling errors associated with the AHS national sample and of the nonsampling errors associated with the 1970 census estimates. A description of the sampling errors associated with the sample estimates from the 1970 census appears in the 1970 census report, HC(1)-B1, **Detailed Housing Characteristics, United States Summary.** The sampling errors for 1970 census data are much smaller than for AHS data. Therefore, in making comparisons between the two data sources, it can be safely assumed that the census data are subject to zero sampling errors.

Sampling errors—The particular sample used for this survey is one of a large number of possible samples of the same size that could have been selected using the same sample design. Even if the same questionnaires, instructions, and interviewers were used, estimates from each of the different samples would differ from each other. The variability between estimates from all possible samples is defined as sampling error. One common measure of sampling error is the standard error which measures the precision with which an estimate from a sample approximates the average result of all possible samples. In addition, the standard error, as calculated for this report, partially reflects the variation in the estimates due to some nonsampling errors, but it does not measure, as such, any systematic biases in the data. Therefore, the accuracy of the estimates depends on both the sampling and nonsampling errors, measured by the standard error, and biases and some additional nonsampling errors not measured by the standard error.

The sample estimate and its estimated standard error enable one to construct interval estimates so that the interval includes the average result of all possible samples with a known probability. For example, if all possible samples were selected, and each of these samples was surveyed under essentially the same general conditions, and an estimate and its estimated standard error were calculated for each sample, then:

1. Approximately 68 percent of the intervals from one standard error below the estimate, to one standard error above the estimate, would include the average result of all possible samples;
2. Approximately 90 percent of the intervals from 1.6 standard errors below the estimate to 1.6 standard errors above the estimate would include the average result of all possible samples;
3. Approximately 95 percent of the intervals from two standard errors below the estimate to two standard errors above the estimate would include the average result of all possible samples.

The average result of all possible samples either is or is not contained in any particular computed interval. However, for a particular sample one can say with specified confidence that the average result of all possible samples is included in the constructed interval.

The figures presented in the following tables are approximations to the standard errors of various estimates shown in this report. In order to derive standard errors that would be applicable to a wide variety of items and also could be prepared at a moderate cost, a number of approximations were required. As a result, the tables of standard errors provide an indication of the order of magnitude of the standard errors rather than the precise standard error for any specific item.

Standard errors of estimates of levels—Tables I, II, and III present the standard errors applicable to the 1979 national housing inventory estimates in this report, and tables IV and V present the standard errors applicable to 1973-1979 lost housing unit estimates in this report. Table VI presents the standard errors applicable for the Northeast, North Central, South, and West Regions. Linear interpolation should be used to determine standard errors for levels of estimates not specifically shown in tables I through VI.

TABLE I. Standard Errors of Estimated Numbers of Housing Units: 1979 (Excluding Estimates of Housing Units Pertaining to New Construction, Lacking Complete Kitchen Facilities, No Bedrooms, No Bathrooms, Source of Water-Individual Well, Cooking Fuel, Lacking Complete Plumbing, Mobile Homes, and Households With Head of Spanish Origin)

(68 chances out of 100)

Size of estimate (000)	Standard error		Size of estimate (000)	Standard error	
	Total or White (000)	Black (000)		Total or White (000)	Black (000)
0	2	2	1,000 . . .	42	39
5	3	3	2,500 . . .	65	55
10	4	4	5,000 . . .	91	57
25	7	7	10,000. . .	124	–
50	9	9	25,000. . .	174	–
100.	13	13	50,000. . .	185	–
250.	21	21	75,000. . .	109	–
500.	29	29			

TABLE II. Standard Errors of Estimated Numbers of Housing Units Pertaining to New Construction, Lacking Complete Kitchen Facilities, No Bedrooms, No Bathrooms, Source of Water-Individual Well, Cooking Fuel, Lacking Complete Plumbing, Mobile Homes, and Households With Head of Spanish Origin: 1979

(68 chances out of 100)

Size of estimate (000)	Standard error		Size of estimate (000)	Standard errors	
	Total or White (000)	Black (000)		Total or White (000)	Black (000)
0	2	2	1,000 . . .	48	45
5	3	3	2,500 . . .	76	64
10	5	5	5,000 . . .	105	66
25	8	8	10,000. . .	144	–
50	11	11	25,000. . .	202	–
100.	15	15	50,000. . .	215	–
250.	24	24	75,000. . .	126	–
500.	34	33			

Standard errors of estimates of percentages—The reliability of an estimated percentage, computed by using sample data for both numerator and denominator, depends upon both the size of the percentage and the size of the total upon which the percentage is based. Estimated percentages are relatively more reliable than the corresponding estimates of the numerators of the percentages, particularly if the percentages are 50 percent or more.

Tables VII through XI present the standard errors of estimated percentages. Tables VII and VIII show the approximate standard errors of all national estimated percentages of housing units. Tables IX and X show the approximate standard errors of the estimated percentages or 1973-1979 lost housing units. Table XI shows the approximate standard error of all regional estimated percentages of housing units. Two-way interpolation should be used to determine standard errors for estimated percentages not specifically shown in tables VII through XI.

Included in tables I through XI are estimates of standard errors for estimates of zero and zero percent. These estimates of standard errors are considered to be overestimates of the true standard errors and should be used primarily for construction of confidence intervals for characteristics when an estimate of zero is obtained.

Standard errors of ratios—For ratios of the form (100) (x/y), where x is not a subclass of y, tables VII through XI underestimate the standard error of the ratio when there is little or no correlation between x and y. For this type of ratio, a better approximation of the standard error may be obtained by letting the standard error of the ratio be approximately equal to:

$$(100)\left(\frac{x}{y}\right)\sqrt{\left(\frac{\sigma_x}{x}\right)^2 + \left(\frac{\sigma_y}{y}\right)^2}$$

where: x = the numerator of the ratio
y = the denominator of the ratio
σ_x = the standard error of the numerator
σ_y = the standard error of the denominator

TABLE III. Standard Errors of Estimated Numbers of Urban or Rural Housing Units: 1979

(68 chances out of 100)

Size of estimate (000)	Rural housing units (except those in the next column) Total, White, Black, or Spanish origin (000)	Rural housing units pertaining to new construction, no bedrooms, source of water-individual well, cooking fuel, lacking some or all plumbing, and mobile homes Total, White, or Black (000)	Urban housing units (except those in the next column) Total or White (000)	Urban housing units (except those in the next column) Black (000)	Urban housing units pertaining to new construction, lacking complete kitchen facilities, no bedrooms, no bathrooms, source of water-individual well, cooking fuel, lacking some or all plumbing, mobile homes, and household head of Spanish origin Total, White, Black, or Spanish origin (000)
0	1	2	2	2	2
5	3	3	3	3	3
10	4	4	4	4	5
25	6	7	7	7	7
50	8	10	9	9	11
100	11	14	13	13	15
250	18	23	21	21	24
500	26	33	30	29	35
1,000	36	51	42	40	52
2,500	59	95	66	58	91
5,000	86	164	92	63	148
10,000	129	298	126	–	256
25,000	235	–	180	–	–
50,000	–	–	200	–	–
60,000	–	–	190	–	–

Illustration of the use of the standard error tables. Illustration I—Table A-1 of this report shows that in urban areas of the United States there were 22,371,000 renter-occupied housing units in 1979. Interpolation in standard error table III shows that the standard error of an estimate of this size is approximately 170,000. The following procedure was used in interpolating.

The information presented in the following table was extracted from standard error table III. The entry for "x" is the one sought.

Size of estimate (000)	Standard error (000)
10,000	126
22,371	x
25,000	180

By vertically interpolating between 126 and 180, the entry for "x" is determined to be 170.

$$22{,}371-10{,}000 = 12{,}371$$
$$25{,}000-10{,}000 = 15{,}000$$

$$126 + \frac{12{,}371}{15{,}000}(180-126) = 170$$

Consequently, the 68-percent confidence interval, as shown by these data, is from 22,201,000 to 22,541,000 housing units. Therefore, a conclusion that the average estimate of 1979 housing units of this type lies within a range computed in this way would be correct for roughly 68 percent of all possible samples. Similarly, we could conclude that the average estimate, derived from all possible samples, lies within the interval from 22,099,000 to 22,643,000 housing units with 90 percent confidence; and that the average estimate lies within the interval from 22,031,000 to 22,711,000 housing units with 95 percent confidence.

Table A-1 also shows that of the 22,371,000 renter-occupied housing units in urban areas, 6,573,000, or 29.4 percent, were occupied by two persons. Interpolation in standard error table VIII (i.e., interpolation on both the base and percent) of this appendix shows that the standard error of the above percentage is 0.4. The following procedure was used in interpolating.

The information presented in the table below was extracted from standard error table VIII. The entry for "p" is the one sought.

Base of percentage (000)	Estimated percentage		
	25	29.4	50
10,000	0.7	a	0.8
22,371		p	
25,000	0.4	b	0.5

1. By horizontal interpolation between 0.7 and 0.8, the entry for cell "a" is determined to be 0.7.

$$29.4-25.0 = 4.4$$
$$50.0-25.0 = 25.0$$

$$0.7 + \frac{4.4}{25.0}(0.8-0.7) = 0.7$$

2. By horizontal interpolation between 0.4 and 0.5, the entry for cell "b" is determined to be 0.4.

$$29.4-25.0 = 4.4$$
$$50.0-25.0 = 25.0$$

$$0.4 + \frac{4.4}{25.0}(0.5-0.4) = 0.4$$

3. By vertical interpolation between 0.7 and 0.4, the entry for "p" is determined to be 0.4.

$$22{,}371-10{,}000 = 12{,}371$$
$$25{,}000-10{,}000 = 15{,}000$$

$$0.7 + \frac{12{,}371}{15{,}000}(0.4-0.7) = 0.4$$

Consequently, the 68-percent confidence interval, as shown by these data, is from 29.0 to 29.8 percent; the 90-percent confidence interval is from 28.8 to 30.0 percent; and the 95-percent confidence interval is from 28.6 to 30.2 percent.

Illustration II—Table A-2 of this report shows that in the rural areas of the United States in 1979 there were 12,401,000 specified owner-occupied housing units. Interpolation in standard error table III of this appendix shows that the standard error of an estimate of this size is approximately 146,000. Consequently, the 68-percent confidence interval is from 12,255,000 to 12,547,000 housing units. Therefore, a conclusion that the average estimate, derived from all possible samples, of 1979 specified owner-occupied housing units lies within a range computed in this way would be correct for roughly 68 percent of all possible samples. Similarly, we could conclude that the average estimate, derived from all possible samples, lies within the interval from 12,167,000 to 12,635,000 housing units with 90 percent confidence; and that the average estimate lies within the interval from 12,109,000 to 12,693,000 housing units with 95 percent confidence.

Table A-2 also shows that of the 12,401,000 specified owner-occupied housing units in rural areas, 4,952,000, or 39.9 percent, had no mortgage. Standard error table VII gives instructions to multiply 0.86 times the standard errors in the table to produce the applicable standard errors. Interpolation in standard error table VII with the factor 0.86 applied (i.e., interpolation on both the base and the percent) shows that the standard error of the above percentage is 0.5 percentage points. Consequently, the 68-percent confidence interval, as shown by these data, is from 39.4 to 40.4 percent; the 90-percent confidence interval

is from 39.1 to 40.7 percent; and the 95-percent confidence interval is from 38.9 to 40.9 percent.

Differences—The standard errors shown are not directly applicable to differences between two sample estimates. The standard error of a difference between estimates is approximately equal to the square root of the sum of the squares of the standard errors of each estimate considered separately. This formula is quite accurate for the difference between estimates of the same characteristics in two different areas or the difference between separate and uncorrelated characteristics in the same area. If there is a high positive correlation between the two characteristics, the formula will overestimate the true standard error; if there is a high negative correlation between the two characteristics, the formula will underestimate the true standard error.

TABLE IV. Standard Errors of Estimated Numbers of Lost Housing Units and of Urban and Rural Lost Housing Units: 1973-1979 (Excluding Estimates of Lost Housing Units Pertaining to New Construction, Lacking Complete Kitchen Facilities, No Bedrooms, No Bathrooms, Lacking Some or All Plumbing, Mobile Homes, Other Vacants, and Rural Vacants for Rent)

(68 chances out of 100)

Size of estimate (000)	Standard error (000)	Size of estimate (000)	Standard error (000)
0	2	250	21
5	3	500	31
10	4	1,000	47
25	6	2,500	88
50	9	5,000	150
100	13		

TABLE V. Standard Errors of Estimated Numbers of Lost Housing Units and of Urban and Rural Lost Housing Units Pertaining to New Construction, Lacking Complete Kitchen Facilities, No Bedrooms, No Bathrooms, Lacking Some or All Plumbing, Mobile Homes, Other Vacants, and Rural Vacants for Rent: 1973-1979

(68 chances out of 100)

Size of estimate (000)	Standard error (000)	Size of estimate (000)	Standard error (000)
0	3	100	16
5	4	250	26
10	5	500	38
25	8	1,000	55
50	12		

TABLE VIa. Standard Errors of Estimated Numbers of Housing Units and of Urban Housing Units Pertaining to the Northeast, North Central, South, and West Regions: 1979, Excluding Estimates of Housing Units Pertaining to New Construction, Lacking Complete Kitchen Facilities, No Bedrooms, No Bathrooms, and Lacking Complete Plumbing for the Northeast, North Central, and West Regions and Excluding Source of Water-Individual Well, Cooking Fuel, and Mobile Homes for Each of the Regions

(68 chances out of 100)

Size of estimate (000)	Standard error (000)	Size of estimate (000)	Standard error (000)
0	2	500	31
5	3	1,000	43
10	4	2,500	68
25	7	5,000	97
50	10	10,000	137
100	14	25,000	216
250	22		

TABLE VIb. Standard Errors of Estimated Numbers of Housing Units and of Urban Housing Units Pertaining to New Construction, Lacking Complete Kitchen Facilities, No Bedrooms, No Bathrooms, and Lacking Complete Plumbing for the Northeast, North Central, and West Regions and to Source of Water-Individual Well, Cooking Fuel, and Mobile Homes for the Northeast and North Central Regions: 1979

(68 chances out of 100. For estimates pertaining to source of water-individual well, cooking fuel, and mobile homes for the West Region, apply a factor of 1.66 to the standard errors)

Size of estimate (000)	Standard error (000)	Size of estimate (000)	Standard error (000)
0	3	500	36
5	4	1,000	51
10	5	2,500	80
25	8	5,000	111
50	11	10,000	153
100	16	25,000	218
250	26		

Illustration of the computation of the standard error of a difference—Table A-1 of this report shows that in urban areas of the United States there were 3,469,000 renter-occupied housing units with three persons in 1979. Table A-1 also shows that in urban areas of the United States there were 6,573,000 renter-occupied housing units with two persons in 1979. Thus, the apparent difference between the number of 1979 renter-

occupied housing units in urban areas with two persons and those with three persons is 3,104,000. Interpolation in standard error table III shows the standard error of 3,469,000 is approximately 76,000 and the standard error on an estimate of 6,573,000 is approximately 103,000. Therefore, the standard error of the estimated difference of 3,104,000 is about 128,000.

$$128{,}000 = \sqrt{(103{,}000)^2 + (76{,}000)^2}$$

Consequently, the 68-percent confidence interval for the 3,104,000 difference is from 2,976,000 to 3,232,000 housing units. Therefore, a conclusion that the average estimate of this difference, derived from all possible samples, lies within a range computed in this way would be correct for roughly 68 percent of all possible samples. Similarly, the 90-percent confidence interval is from 2,899,000 to 3,309,000 housing units, and the 95-percent confidence interval is from 2,848,000 to 3,360,000. Thus, we can conclude with 95 percent confidence that the number of 1979 renter-occupied housing units in urban areas with two persons is greater than the number with three persons.

Medians—For the medians presented in certain tables, the sampling error depends on the size of the base and on the distribution upon which the median is based. An approximate method for measuring the reliability of the estimated median is to determine an interval about the estimated median so that there is a stated degree of confidence that the average median from all possible samples lies within the interval. The following procedure may be used to estimate confidence limits of a median based on sample data:

1. From the appropriate standard error table determine the standard error of a 50-percent characteristic on the base of the median.
2. Add to and subtract from 50 percent the standard error determined in step 1.
3. Using the distribution of the characteristic, read off the confidence interval corresponding to the two points established in step 2.

For about 68 out of 100 possible samples, the average median from all possible samples would lie between these two values.

A two-standard-error confidence interval may be determined by finding the values corresponding to 50 percent plus and minus twice the standard error determined in step 1. For about 95 out of 100 possible samples, the average median from all possible samples would lie between these two values.

Illustration of the computation of the 95-percent confidence interval for a median—Table A-1 of this report shows the median number of persons in owner-occupied housing units in urban areas was 2.6 in 1979. The base of the distribution, from which this median was determined, is 33,120,000 housing units.

1. From standard error table VII, the standard error of a 50-percent characteristic on the base of 33,120,000 is 0.4 percentage points.
2. To obtain a two-standard-error confidence interval on the estimated median, add to and subtract from 50 percent twice the standard error determined in step 1. This yields percentage limits of 49.2 and 50.8.
3. From table A-1, it can be seen by cumulating the frequencies for the first two categories that 16,032,000 owner-occupied housing units, or 48.4 percent, had one and two persons (actually, for purposes of calculating the median, the category of two persons is considered to be from 1.5 to 2.5 persons) and that an additional 5,903,000 owner-occupied housing units, or 17.8 percent, had three persons (i.e., 2.5 to 3.5 persons). By linear interpolation, the lower limit of the 95-percent confidence interval is found to be about 2.5.

$$2.5 + (3.5-2.5)\,\frac{(49.2-48.4)}{17.8} = 2.5$$

Similarly, the upper limit of the 95-percent confidence interval is found to be about 2.6.

$$2.5 + (3.5-2.5)\,\frac{(50.8-48.4)}{17.8} = 2.6$$

Thus, the 95-percent confidence interval ranges from 2.5 to 2.6 persons. Although it appears that this confidence interval has the sample estimate as the upper limit, it actually is a reflection of the rounding error associated with the median (see the paragraph on rounding error in the nonsampling error section of this appendix).

Nonsampling errors—In general, nonsampling errors can be attributed to many sources: Inability to obtain information about all cases, definitional difficulties, differences in the interpretation of questions, inability or unwillingness to provide correct information on the part of respondents; mistakes in recording or coding the data; and other errors of collection, response, processing, coverage, and estimation for missing data. Nonsampling errors are not unique to sample surveys since they can, and do, occur in complete censuses as well.

TABLE VIc. Standard Errors of Estimated Numbers of Housing Units and of Urban Housing Units Pertaining to Source of Water-Individual Well, Cooking Fuel, and Mobile Homes for the South Region: 1979

(68 chances out of 100)

Size of estimate (000)	Standard error (000)	Size of estimate (000)	Standard error (000)
0	4	500	45
5	5	1,000	64
10	6	2,500	99
25	10	5,000	136
50	14	10,000	181
100	20	25,000	225
250	32		

TABLE VId. Standard Errors of Estimated Numbers of Rural Housing Units Pertaining to the Northeast, North Central, South, and West Regions: 1979

(68 chances out of 100)

Size of estimate (000)	Rural housing units (except in the following columns) for the Northeast, North Central, South, and West Regions (000)	Rural housing units pertaining to new construction, no bedrooms, lacking complete plumbing for the Northeast, North Central, and West Regions and to source of water-individual well, cooking fuel, and mobile homes for the Northeast and North Central Regions (000)	Rural housing units pertaining to source of water-individual well, cooking fuel, and mobile homes for the West Region (000)	Rural housing units pertaining to source of water-individual well, cooking fuel, and mobile homes for the South Region (000)
0	2	3	4	4
5	3	4	6	4
10	3	4	7	5
25	6	7	12	9
50	9	10	16	12
100	12	14	24	18
250	19	23	38	28
500	27	32	53	40
1,000	37	45	75	57
2,500	58	71	118	88
5,000	83	99	164	121
10,000	118	136	226	161

TABLE VII. Standard Errors of Estimated Percentages of Housing Units and of Urban Housing Units: 1979, Excluding Estimated Percentages of Housing Units Pertaining to New Construction, Lacking Complete Kitchen Facilities, No Bedrooms, No Bathrooms, Source of Water-Individual Well, Cooking Fuel, Lacking Complete Plumbing, Mobile Homes, and Households With Head of Spanish Origin

(68 chances out of 100. For standard errors of rural housing units, excluding estimated percentages of rural housing units pertaining to new construction, no bedrooms, source of water-individual well, cooking fuel, lacking some or all plumbing, and mobile homes, multiply the standard errors by 0.86)

Base of percentage (000)	Estimated percentage							
	0 or 100	1 or 99	2 or 98	5 or 95	10 or 90	15 or 85	25 or 75	50
5	25.9	25.9	25.9	25.9	25.9	25.9	25.9	29.5
10	14.8	14.8	14.8	14.8	14.8	14.9	18.1	20.9
25	6.5	6.5	6.5	6.5	7.9	9.4	11.4	13.2
50	3.4	3.4	3.4	4.1	5.6	6.7	8.1	9.3
100	1.7	1.7	1.8	2.9	4.0	4.7	5.7	6.6
250	0.7	0.8	1.2	1.8	2.5	3.0	3.6	4.2
500	0.3	0.6	0.8	1.3	1.8	2.1	2.6	3.0
1,000	0.2	0.4	0.6	0.9	1.3	1.5	1.8	2.1
2,500	0.07	0.3	0.4	0.6	0.8	0.9	1.1	1.3
5,000	0.03	0.2	0.3	0.4	0.6	0.7	0.8	0.9
10,000	0.02	0.13	0.2	0.3	0.4	0.5	0.6	0.7
25,000	0.01	0.08	0.12	0.2	0.3	0.3	0.4	0.4
50,000	—	0.06	0.08	0.13	0.2	0.2	0.3	0.3
75,000	—	0.05	0.07	0.11	0.14	0.2	0.2	0.2

Obtaining a measurement of the total nonsampling error associated with the estimates from a survey is very difficult, considering the number of possible sources of error. However, an attempt was made to measure some of the nonsampling errors associated with the estimates for the 1970 Census of Population and Housing and the 1979 AHS national sample.

1970 census—A number of studies were conducted to measure two types of general errors associated with 1970 census estimates: "coverage" and "content" errors. The "coverage" errors determined how completely housing units were counted in the census and the extent to which occupancy status was erroneously reported. The "content" errors measured the accuracy of the data collected for surveyed housing units. These errors were measured by reinterviews, record checks, and other surveys.

The detailed results of these studies on coverage and content errors, as well as the methodology employed, can be found in the 1970 Census of Population and Housing Evaluation and Research Program series reports PHC(E)-5, **The Coverage of Housing in the 1970 Census**; and PHC(E)-10, **Accuracy of Data for Selected Housing Characteristics as Measured by Reinterviews.**

Reinterview program—For the AHS national sample, a study was conducted to obtain a measurement of some of the components of the nonsampling error associated with the AHS estimates. A reinterview program was conducted for a subsample of the AHS households. These households were revisited and answers to some of the questions on the AHS questionnaire were obtained again. The original interview and the reinterview were assumed to be two independent readings and thus were the basis for the measurement of the "content" error of these AHS estimates.

As part of the reinterview, an additional check was carried out for interviewer evaluation and quality control. This check was made at each of these households to determine if the following was done during the original interview.

1. The correct unit was visited.
2. The correct number of housing units were interviewed at that address.
3. The correct information on "Year Built" was obtained.
4. The correct information on "Tenure" was obtained.
5. The correct information on "Household Composition" was obtained.
6. The correct information on "Type of Housing Unit" was obtained.
7. The correct information on "Occupancy Status" was obtained.

The results of the 1979 reinterview study were not available at the time of publication; the results of the 1977 and 1978 reinterview studies which are presented in the Census Bureau memoranda, "Reinterview Results for the Annual Housing Survey—National Sample 1977" and "Reinterview Results for the Annual Housing Survey—National Sample 1978" are presented here. In 1978, a substantial portion of the reinterview questionnaire was devoted to testing the new questions 1 through 7 (parts a and b). Questions 1 through 7 (part a), which were asked only at housing units interviewed in the previous year, determined whether there had been a change since last year in selected nonattitudinal items. If a change had been recorded or the respondent did not know if a change had occurred, part b of the question, which collects the value of the item, was asked. The reinterview asked these items using the questions as formatted in 1977. Comparing the responses from the differently formatted questions, the 1978 reinterview found that 80 percent of the questions showed low levels on inconsistency with the remainder showing moderate levels.

The 1977 reinterview program showed moderate to high levels of inconsistency with about 21 percent of the nonattitudinal and 56 percent of the attitudinal items showing high levels of inconsistency. A large proportion (43 percent) of the nonattitudinal items showed a low level of inconsistency. Moderate levels indicate that there are some problems with inconsistent reporting and high levels indicate that improvements are needed in the data collection methods or that the category concepts themselves are ambiguous.

Cross-tabulations involving those items, which are subject to substantial levels of inconsistency, may be subject to a large distortion as a consequence of the associated high level of response variance, and thus, are considered to be less reliable than comparable cross-tabulations which do not involve these data. As a consequence, the tables in this report, which contain such cross-tabulations, have been footnoted with a cautionary statement.

The 1970 census reinterview results provide illustrations of possible nonsampling errors for some of the items which also appear in the AHS. For example, median value of homes was consistently underestimated by about 5 percent, and the average monthly cost of electricity and utility gas were consistently overestimated although the net effect on average gross rent was fairly small.

A possible explanation of the results of the AHS and census reinterview studies, as well as the surveys themselves, is that the data are based on the answers given by the respondents, who may lack precise information. Also, because the results of the reinterview studies are derived from sample surveys, there is sampling error associated with these estimates of nonsampling error. Therefore, the possibility of such errors should be taken into account when considering the results of these studies.

Coverage errors—Deficiencies in the representation of conventional new construction for the AHS new construction sample (mentioned previously in the section on estimation) is an example of coverage errors. During the sampling of building permits, only those issued more than 5 months before the survey began were eligible to be selected to represent conventional new construction. Due to time constraints, it is not possible to sample units whose permits are issued less than 5 months in advance of the survey.

It is estimated that the 1979 AHS sample missed about 2.1 percent (i.e., about 340,000 units) of all conventional housing units built after April 1970 because the permits for these units,

which were built before September 1979, were issued less than 5 months in advance of the survey. The second-stage ratio estimation procedure was employed to reduce the effect of this deficiency although some bias in the AHS estimates of conventional new construction probably still exists. Review of the second-stage ratio estimation procedures indicates that we have consistently overcompensated for this deficiency every year since 1975 by ratio adjusting the new construction to counts of new construction for the end of interview period, which has been December or January, instead of October. This overcompensation may inflate the new construction counts by 100,000 to 300,000 units.

In addition, the 1976 Coverage Improvement Program also had certain deficiencies. First, when the canvassing was done to identify mobile home parks that were not in the sample frame or not on the commercial lists, only 92 percent of the census address frame ED's were represented. Second, it appears that the listing procedure (used to find mobile homes placed outside parks, units converted from nonresidential to residential, and houses that had been moved onto their present site) was not very efficient for finding nonresidential conversions, (which might be primarily in business districts), since the listing procedure started from a residential unit. (The sample estimate of this component was approximately 16,000 housing units with a standard error of 12,000.)

Finally, it is felt that deficiencies also exist in ED's where area sampling methods are used. As before, it had been assumed that all units located inside these ED's would be represented in the sample. However, it has been estimated that the 1979 AHS sample missed as much as 2 percent (i.e., as much as 400,000 units) of all housing units in ED's where area sampling methods are used because these units are not listed during the canvassing.

The third stage of ratio estimation corrects for these deficiencies as far as the count of total housing is concerned, i.e., it adjusts the estimate of the total housing inventory to the best available estimate. However, biases of subtotals would still remain.

Rounding errors—In errors associated with processing, the rounding of estimates introduces another source of error in the data, the severity of which depends on the statistic being measured. The effect of rounding is significant relative to the sampling error only for small percentages, median number of persons, and median number of rooms when these figures are derived from relatively large bases. This means that confidence intervals formed from the standard errors given may be distorted, and this should be taken into account when considering the results of this survey. Also, since medians in this report were computed using unrounded data, instead of the published rounded data, they can differ from medians calculated directly from the published data.

TABLE VIII. Standard Errors of Estimated Percentages of Housing Units and of Urban Housing Units Pertaining to New Construction, Lacking Complete Kitchen Facilities, No Bedrooms, No Bathrooms, Source of Water-Individual Well, Cooking Fuel, Lacking Complete Plumbing, Mobile Homes, and Households With Head of Spanish Origin: 1979

(68 chances out of 100. For standard errors of rural housing units pertaining to new construction, no bedrooms, source of water-individual well, cooking fuel, lacking some or all plumbing, and mobile homes, use the standard errors in table XIa.

Base of percentage (000)	Estimated percentage							
	0 or 100	1 or 99	2 or 98	5 or 95	10 or 90	15 or 85	25 or 75	50
5	32.0	32.0	32.0	32.0	32.0	32.0	32.0	34.3
10	19.1	19.1	19.1	19.1	19.1	19.1	21.0	24.3
25	8.6	8.6	8.6	8.6	9.2	11.0	13.3	15.3
50	4.5	4.5	4.5	4.7	6.5	7.7	9.4	10.8
100	2.3	2.3	2.3	3.3	4.6	5.5	6.6	7.7
250	0.9	1.0	1.4	2.1	2.9	3.5	4.2	4.9
500	0.5	0.7	1.0	1.5	2.1	2.4	3.0	3.4
1,000	0.2	0.5	0.7	1.1	1.5	1.7	2.1	2.4
2,500	0.09	0.3	0.4	0.7	0.9	1.1	1.3	1.5
5,000	0.05	0.2	0.3	0.5	0.7	0.8	0.9	1.1
10,000	0.02	0.2	0.2	0.3	0.5	0.5	0.7	0.8
25,000	0.01	0.1	0.14	0.2	0.3	0.3	0.4	0.5
50,000	–	0.07	0.10	0.15	0.2	0.2	0.3	0.3
75,000	–	0.06	0.08	0.12	0.2	0.2	0.2	0.3

TABLE IX. Standard Errors of Estimated Percentages of Lost Housing Units and of Urban and Rural Lost Housing Units: 1973-1979, Excluding Estimated Percentages of Lost Housing Units Pertaining to New Construction, Lacking Complete Kitchen Facilities, No Bedrooms, No Bathrooms, Lacking Some or All Plumbing, Mobile Homes, Other Vacants, and Rural Vacants for Rent

(68 chances out of 100)

Base of percentage (000)	Estimated percentage							
	0 or 100	1 or 99	2 or 98	5 or 95	10 or 90	15 or 85	25 or 75	50
5	24.5	24.5	24.5	24.5	24.5	24.5	24.7	28.5
10	14.0	14.0	14.0	14.0	14.0	14.4	17.5	20.2
25	6.1	6.1	6.1	6.1	7.6	9.1	11.0	12.7
50	3.1	3.1	3.1	3.9	5.4	6.4	7.8	9.0
100	1.6	1.6	1.8	2.8	3.8	4.6	5.5	6.4
250	0.6	0.8	1.1	1.8	2.4	2.9	3.5	4.0
500	0.3	0.6	0.8	1.2	1.7	2.0	2.5	2.9
1,000	0.2	0.4	0.6	0.9	1.2	1.4	1.7	2.0
2,500	0.06	0.3	0.4	0.6	0.8	0.9	1.1	1.3
5,000	0.03	0.2	0.3	0.4	0.5	0.6	0.8	0.9

TABLE X. Standard Errors of Estimated Percentages of Lost Housing Units and of Urban and Rural Lost Housing Units Pertaining to New Construction, Lacking Complete Kitchen Facilities, No Bedrooms, No Bathrooms, Lacking Some or All Plumbing, Mobile Homes, Other Vacants, and Rural Vacants for Rent: 1973-1979

(68 chances out of 100)

Base of percentage (000)	Estimated percentage							
	0 or 100	1 or 99	2 or 98	5 or 95	10 or 90	15 or 85	25 or 75	50
5	34.9	34.9	34.9	34.9	34.9	34.9	34.9	36.6
10	21.1	21.1	21.1	21.1	21.1	21.1	22.4	25.9
25	9.7	9.7	9.7	9.7	9.8	11.7	14.2	16.4
50	5.1	5.1	5.1	5.1	6.9	8.3	10.0	11.6
100	2.6	2.6	2.6	3.6	4.9	5.8	7.1	8.2
250	1.1	1.1	1.4	2.3	3.1	3.7	4.5	5.2
500	0.5	0.7	1.0	1.6	2.2	2.6	3.2	3.7
1,000	0.3	0.5	0.7	1.1	1.6	1.8	2.2	2.6
2,500	0.11	0.3	0.5	0.7	1.0	1.2	1.4	1.6
5,000	0.05	0.2	0.3	0.5	0.7	0.8	1.0	1.2

TABLE XIa. Standard Errors of Estimated Percentages of Housing Units and of Urban Housing Units Pertaining to the Northeast, North Central, South, and West Regions: 1979, Excluding Estimated Percentages Pertaining to New Construction, Lacking Complete Kitchen Facilities, No Bedrooms, No Bathrooms, and Lacking Complete Plumbing Facilities for the Northeast, North Central, and West Regions and Excluding Source of Water-Individual Well, Cooking Fuel, and Mobile Homes for Each of the Regions

(68 chances out of 100. For standard errors of estimated percentages of rural housing units pertaining to the Northeast, North Central, South, and West Regions, excluding estimates of rural housing units pertaining to new construction, no bedrooms, and lacking complete plumbing for the Northeast, North Central, and West Regions, and excluding source of water-individual well, cooking fuel, and mobile homes for each of the regions, multiply the standard errors by 0.86)

Base of percentage (000)	Estimated percentage							
	0 or 100	1 or 99	2 or 98	5 or 95	10 or 90	15 or 85	25 or 75	50
5	27.3	27.3	27.3	27.3	27.3	27.3	27.3	30.6
10	15.8	15.8	15.8	15.8	15.8	15.8	18.7	21.6
25	7.0	7.0	7.0	7.0	8.2	9.8	11.9	13.7
50	3.6	3.6	3.6	4.2	5.8	6.9	8.4	9.7
100	1.8	1.8	1.9	3.0	4.1	4.9	5.9	6.8
250	0.7	0.9	1.2	1.9	2.6	3.1	3.7	4.3
500	0.4	0.6	0.9	1.3	1.8	2.2	2.7	3.1
1,000	0.2	0.4	0.6	0.9	1.3	1.5	1.9	2.2
2,500	0.07	0.3	0.4	0.6	0.8	1.0	1.2	1.4
5,000	0.04	0.2	0.3	0.4	0.6	0.7	0.8	1.0
10,000	0.02	0.14	0.2	0.3	0.4	0.5	0.6	0.7
25,000	0.01	0.09	0.12	0.2	0.3	0.3	0.4	0.4

TABLE XIb. Standard Errors of Estimated Percentages of Housing Units and of Urban Housing Units Pertaining to New Construction, Lacking Complete Kitchen Facilities, No Bedrooms, No Bathrooms, and Lacking Complete Plumbing Facilities for the Northeast, North Central, and West Regions and to Source of Water-Individual Well, Cooking Fuel, and Mobile Homes for the Northeast and North Central Regions: 1979

(68 chances out of 100. For estimated percentages pertaining to source of water-individual well, cooking fuel, and mobile homes for the West Region, apply a factor of 1.66 to the standard errors. For standard errors of regional rural estimates pertaining to new construction, no bedrooms, lacking complete plumbing, source of water-individual well, cooking fuel, and mobile homes for the Northeast, North Central, and West Regions, multiply the standard errors by 0.89, except for estimates for the West Region pertaining to source of water-individual well, cooking fuel, and mobile homes, multiply the standard errors by 1.48)

Base of percentage (000)	Estimated percentage							
	0 or 100	1 or 99	2 or 98	5 or 95	10 or 90	15 or 85	25 or 75	50
5	34.3	34.3	34.3	34.3	34.3	34.3	34.3	36.1
10	20.7	20.7	20.7	20.7	20.7	20.7	22.1	25.5
25	9.5	9.5	9.5	9.5	9.7	11.5	14.0	16.2
50	5.0	5.0	5.0	5.0	6.9	8.2	9.9	11.4
100	2.5	2.5	2.5	3.5	4.8	5.8	7.0	8.1
250	1.0	1.0	1.4	2.2	3.1	3.6	4.4	5.1
500	0.5	0.7	1.0	1.6	2.2	2.6	3.1	3.6
1,000	0.3	0.5	0.7	1.1	1.5	1.8	2.2	2.6
2,500	0.1	0.3	0.5	0.7	1.0	1.2	1.4	1.6
5,000	0.05	0.2	0.3	0.5	0.7	0.8	1.0	1.1
10,000	0.03	0.2	0.2	0.4	0.5	0.6	0.7	0.8
25,000	0.01	0.1	0.14	0.2	0.3	0.4	0.4	0.5

TABLE XIc. Standard Errors of Estimated Percentages of Housing Units and of Urban Housing Units Pertaining to Source of Water-Individual Well, Cooking Fuel, and Mobile Homes for the South Region: 1979

(68 chances out of 100. For standard errors of estimated percentages of rural housing units pertaining to source of water-individual well, cooking fuel, and mobile homes for the South Region, multiply the standard errors by 0.89)

Base of percentage (000)	Estimated percentage							
	0 or 100	1 or 99	2 or 98	5 or 95	10 or 90	15 or 85	25 or 75	50
5	45.2	45.2	45.2	45.2	45.2	45.2	45.2	45.4
10	29.2	29.2	29.2	29.2	29.2	29.2	29.2	32.1
25	14.1	14.1	14.1	14.1	14.1	14.5	17.6	20.3
50	7.6	7.6	7.6	7.6	8.6	10.2	12.4	14.4
100	4.0	4.0	4.0	4.4	6.1	7.2	8.8	10.1
250	1.6	1.6	1.8	2.8	3.9	4.6	5.6	6.4
500	0.8	0.9	1.3	2.0	2.7	3.2	3.9	4.5
1,000	0.4	0.6	0.9	1.4	1.9	2.3	2.8	3.2
2,500	0.2	0.4	0.6	0.9	1.2	1.4	1.8	2.0
5,000	0.08	0.3	0.4	0.6	0.9	1.0	1.2	1.4
10,000	0.04	0.2	0.3	0.4	0.6	0.7	0.9	1.0
25,000	0.02	0.13	0.2	0.3	0.4	0.5	0.6	0.6

Table Finding Guide, Part E

Subjects, by Type of Area and Table Number

This guide lists all subjects covered in this report but does not indicate all cross-classifications, for example, by renter- and owner-occupied units (tenure). Tables with prefix letter "A" are for the United States total, "B" for the Northeast Region, "C" for the North Central Region, "D" for the South Region, and "E" for the West Region. Tables 3 through 5, tables 8 through 10, and tables 13 through 15 do not contain 1970 data.

Subject	United States and Regions Urban Rural (Nonfarm/Farm; Inside/Outside SMSA's)	United States Urban Rural					United States and Regions Urban Rural (Nonfarm/Farm; Inside/Outside SMSA's)	United States Urban Rural
	All housing units (1979-1970)	Mobile homes and trailers (1979)	New construction units (1979)	Units removed from the inventory (1979)	Recent movers (1979)	Vacant units (1979)	Units occupied by households with Black household head (1979-1970)	Units occupied by households with Spanish-origin head (1979-1970)
All housing untis	A-1, B-1, C-1, D-1, E-1	–	A-17	A-18	–	–	–	–
Population in housing units	A-1, B-1, C-1, D-1, E-1	–	–	–	–	–	–	–
OCCUPANCY AND VACANCY CHARACTERISTICS								
Occupied housing units	A-1, B-1, C-1, D-1, E-1	A-16	A-17	A-18	A-19	–	A-6, D-6	A-11
Tenure		A-16	–	–	–	–	–	–
Site tenure	–	–	–	–	–	–	–	–
Race	A-1, B-1, C-1, D-1, E-1	–	A-17	A-18	–	–	–	–
Previous occupancy	–	–	–	–	A-19	–	–	–
Year head moved into unit	A-1*, B-1*, C-1*, D-1*, E-1*	–	–	–	–	–	A-6*, D-6*	A-11*
Main reason for move into present residence	–	–	–	–	A-19	–	–	–
Main reason for move from previous unit	–	–	–	–	A-19	–	–	A-11
Vacant housing units	A-1, B-1, C-1, D-1, E-1	–	A-17	A-18	–	A-20	–	–
Vacancy status								
Homeowner vacancy rate	A-1, B-1, C-1, D-1, E-1	–	–	–	–	–	–	–
Rental vacancy rate								
Duration of vacancy	–	–	–	–	–	A-20	–	–
Unit boarded up	–	–	–	–	–	A-20	–	–
UTILIZATION CHARACTERISTICS								
Persons	A-1, B-1, C-1, D-1, E-1	A-16	A-17	A-18	A-19	–	A-6, D-6	A-11
Rooms	A-1, B-1, C-1, D-1, E-1	A-16	A-17	A-18	A-19	A-20	A-6, D-6	A-11
Persons per room	A-1, B-1, C-1, D-1, E-1	A-16	A-17	A-18	A-19	–	A-6, D-6	A-11
Bedrooms	A-1, B-1, C-1, D-1, E-1	A-16	A-17	A-18	A-19	A-20	A-6, D-6	A-11
Bedroom privacy	A-3, B-3, C-3, D-3, E-3	–	–	–	–	–	A-8, D-8	A-13
STRUCTURAL AND PLUMBING CHARACTERISTICS								
Complete kitchen facilities	A-1, B-1, C-1, D-1, E-1	–	–	A-18	–	A-20	A-6*, D-6*	A-11*
Basement	A-4, B-4, C-4, D-4, E-4	–	–	–	–	–	A-9, D-9	A-14
Year structure built	A-1, B-1, C-1, D-1, E-1	–	–	A-18	A-19	A-20	A-6, D-6	A-11
Units in structure	A-1, B-1, C-1, D-1, E-1	–	A-17	A-18	A-19	A-20	A-6, D-6	A-11
Mobile home or trailer	A-1, B-1, C-1, D-1, E-1	A-16	A-17	A-18	A-19	–	A-6, D-6	A-11
Elevator in structure	A-1, B-1, C-1, D-1, E-1	–	A-17	–	–	A-20	A-6, D-6	A-11
Storm windows or other protective covering								
Storm doors	A-1*, B-1*, C-1*, D-1*, E-1*	A-16	A-17	–	–	–	A-6*, D-6*	A-11*
Attic or roof insulation								
In a group of 6 or more mobile homes	–	A-16	–	–	–	–	–	–
Roof								
Interior walls and ceilings								
Interior floors								
Overall opinion of structure	A-4, B-4, C-4, D-4, E-4	–	–	–	–	–	A-9, D-9	A-14
Common stairways								
Light fixtures in public halls								
Electric wiring								
Electric wall outlets	A-4, B-4, C-4, D-4, E-4	–	–	–	–	–	A-9, D-9	A-14
Electric fuses and circuit breakers								
Plumbing facilities	A-1, B-1, C-1, D-1, E-1	–	A-17	A-18	A-19	A-20	A-6, D-6	A-11
Complete bathrooms	A-1, B-1, C-1, D-1, E-1	A-16	A-17	A-18	–	A-20	A-6, D-6	A-11*
Source of water	A-1, B-1, C-1, D-1, E-1	–	A-17	–	–	A-20	A-6, D-6	A-11*
Sewage disposal	A-1, B-1, C-1, D-1, E-1	–	A-17	–	–	A-20	A-6, D-6	A-11
Selected facilities and equipment	–	–	–	–	–	A-20	–	–

*1970 data are not available.

Subject	United States and Regions Urban Rural (Nonfarm/Farm; Inside/Outside SMSA's) All housing units (1979-1970)	United States Urban Rural Mobile homes and trailers (1979)	New construction units (1979)	Units removed from the inventory (1979)	Recent movers (1979)	Vacant units (1979)	United States and Regions Urban Rural (Nonfarm/Farm; Inside/Outside SMSA's) Units occupied by households with Black household head (1979-1970)	United States Urban Rural Units occupied by households with Spanish-origin head (1979-1970)
EQUIPMENT AND FUELS								
Telephone available	A-1, B-1, C-1, D-1, E-1	—	—	—	—	—	A-6, D-6	A-11
Heating equipment	A-1, B-1, C-1, D-1, E-1	—	A-17	A-18	—	A-20	A-6, D-6	A-11
Insufficient heat	A-4, B-4, C-4, D-4, E-4	—	—	—	—	—	A-9, D-9	A-14
Air conditioning	A-1, B-1, C-1, D-1, E-1	—	A-17	—	—	—	A-6, D-6	A-11*
Water heating fuel	A-1*, B-1*, C-1*, D-1*, E-1*	—	A-17	—	—	—	A-6*, D-6*	A-11*
House heating fuel	A-1, B-1, C-1, D-1, E-1	—	A-17	—	—	—	A-6, D-6	A-11
Cooking fuel								
SERVICES AND NEIGHBORHOOD CONDITIONS								
Garbage	—	—	—	—	A-19	A-20	—	—
Extermination service	A-3, B-3, C-3, D-3, E-3	—	—	—	—	A-20	A-8, D-8	A-13
Boarded-up buildings on same street								
Neighborhood conditions	A-5, B-5, C-5, D-5, E-5	—	—	—	—	—	A-10, D-10	A-15
Neighborhood conditions and wish to move								
Neighborhood services								
Neighborhood services and wish to move								
Overall opinion of neighborhood								
FINANCIAL CHARACTERISTICS								
Cooperatives and condominiums	A-1*, B-1*, C-1*, D-1*, E-1*	—	A-17	—	—	—	A-6*, D-6*	A-11*
Income	A-2*, B-2*, C-2*, D-2*, E-2*	A-16	A-17	A-18	A-19	—	A-7*, D-7*	A-12*
Value	A-2, B-2, C-2, D-2, E-2	—	A-17	A-18	A-19	—	A-7, D-7	A-12
Value-income ratio	A-2*, B-2*, C-2*, D-2*, E-2*	—	A-17	—	A-19	—	A-7*, D-7*	A-12*
Home ownership	—	—	—	—	A-19	—	—	—
Sales price asked	—	—	—	—	—	A-20	—	—
Monthly mortgage payment	A-2*, B-2*, C-2*, D-2*, E-2*	—	A-17	—	A-19	—	A-7*, D-7*	A-12*
Real estate taxes last year	A-2*, B-2*, C-2*, D-2*, E-2*	—	A-17	—	—	—	A-7*, D-7*	A-12*
Selected monthly housing costs	A-2*, B-2*, C-2*, D-2*, E-2*	A-16	A-17	—	—	—	A-7*, D-7*	A-12*
Selected monthly housing costs as percentage of income								
Purchase price of mobile home	—	A-16	A-17	—	—	—	—	—
Year mobile home acquired	—	A-16	—	—	—	—	—	—
Mobile home acquired new								
Debt status of mobile home								
Contract rent	A-2, B-2, C-2, D-2, E-2	A-16	A-17	A-18	—	—	A-7, D-7	A-12
Gross rent	A-2, B-2, C-2, D-2, E-2	A-16	A-17	A-18	A-19	—	A-7, D-7	A-12
Gross rent in nonsubsidized housing	A-2*, B-2*, C-2*, D-2*, E-2*	—	A-17	—	—	—	A-7*, D-7*	A-12*
Gross rent as percentage of income	A-2*, B-2*, C-2*, D-2*, E-2*	A-16	A-17	—	—	—	A-7*, D-7*	A-12*
Gross rent in nonsubsidized housing as percentage of income	A-2*, B-2*, C-2*, D-2*, E-2*	—	A-17	—	—	—	A-7*, D-7*	A-12*
Rent asked	—	—	—	—	—	A-20	—	—
Public or subsidized housing	A-2*, B-2*, C-2*, D-2*, E-2*	—	—	—	A-19	—	A-7*, D-7*	A-12*
HOUSEHOLD CHARACTERISTICS								
Household composition by age of head	A-1*, B-1*, C-1*, D-1*, E-1*	A-16	A-17	A-18	A-19	—	A-6*, D-6*	A-11*
Presence of subfamilies	A-1*, B-1*, C-1*, D-1*, E-1*	—	—	—	—	—	A-6*, D-6*	A-11*
Persons 65 years old and over								
Own children under 18 years old by age group	A-1*, B-1*, C-1*, D-1*, E-1*	A-16	A-17	—	A-19	—	A-6*, D-6*	A-11*
Presence of other relatives or nonrelatives	A-1*, B-1*, C-1*, D-1*, E-1*	—	—	—	—	—	A-6*, D-6*	A-11*
Years of school completed by head	A-1*, B-1*, C-1*, D-1*, E-1*	A-16	A-17	—	—	—	A-6*, D-6*	A-11*
Head's principal means of transportation to work	A-1*, B-1*, C-1*, D-1*, E-1*	—	—	—	—	—	A-6*, D-6*	A-11*
Distance from home to work								
Travel time from home to work								

*1970 data are not available.

☆U.S. GOVERNMENT PRINTING OFFICE: 1982-360-997/2123