NUMBER OF INHABITANTS

Ohio

LIST OF TABLES

[Page numbers listed here omit the State prefix number which appears as part of the page number for each page. The prefix for this State is 37]

Table		Page
1.	Population of the State, urban and rural: 1800 to 1960	8
2.	Population in groups of places according to size: 1960 and 1950	8
3.	Population in groups of places according to size: 1900 to 1960	9
4.	Population in incorporated and unincorporated places according to size: 1960	10
5.	Population of incorporated places of 10,000 or more from earliest census to 1960	10
6.	Area and population of counties, urban and rural: 1960 and 1950	15
7.	Population of counties, by minor civil divisions: 1940 to 1960	16
8.	Population of all incorporated places and of unincorporated places of 1,000 or more: 1940 to 1960	27
9.	1960 population of areas annexed between 1950 and 1960 by incorporated places having 2,500 inhabitants or more in 1950	32
10.	Population of urbanized areas: 1960 and 1950	33
11.	Population of standard metropolitan statistical areas: 1960 and 1950	36
12.	Population of the State and of standard metropolitan statistical areas, by type of residence: 1960	37

LIST OF MAPS

	Page
The State, showing counties, places of 25,000 or more, and standard metropolitan statistical areas	3
The State, showing minor civil divisions	4
Urbanized areas (separate map for each area)	38

OHIO—COUNTIES, PLACES OF 25,000 OR MORE, AND STANDARD METROPOLITAN STATISTICAL AREAS

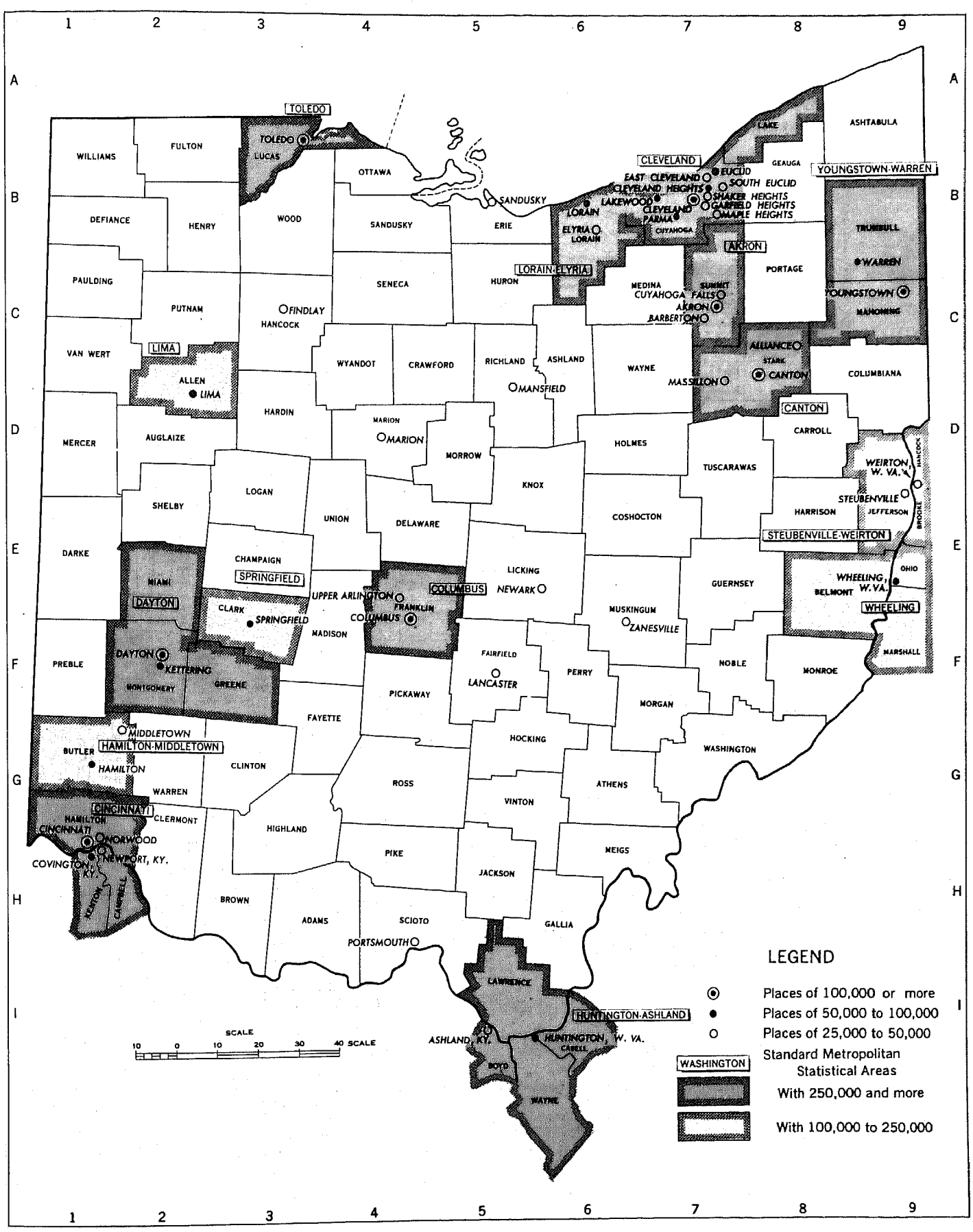

OHIO—SECTION 1

MINOR CIVIL DIVISIONS—TOWNSHIPS, ETC.

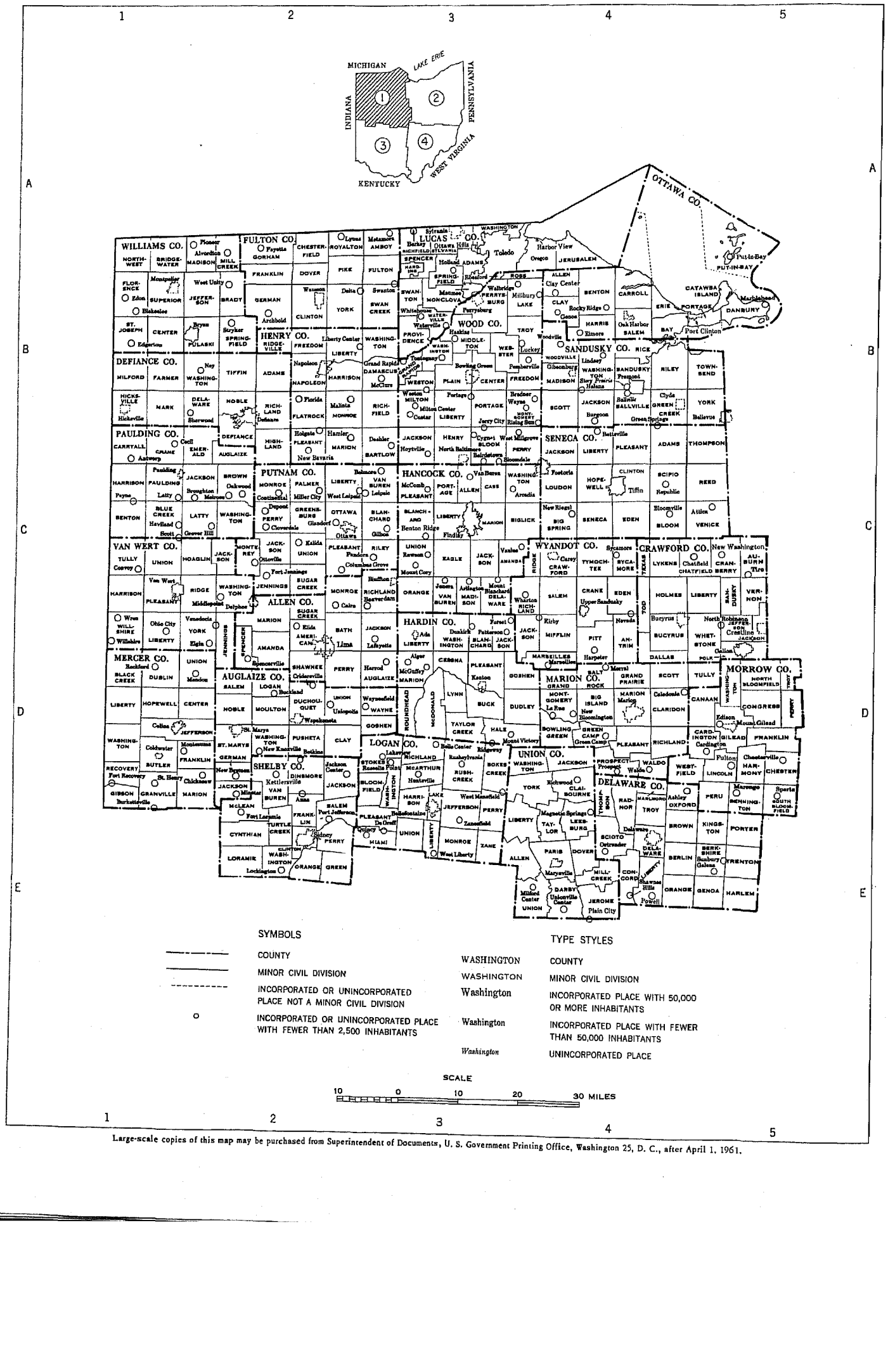

Large-scale copies of this map may be purchased from Superintendent of Documents, U. S. Government Printing Office, Washington 25, D. C., after April 1, 1961.

OHIO—SECTION 2

MINOR CIVIL DIVISIONS—TOWNSHIPS, ETC.

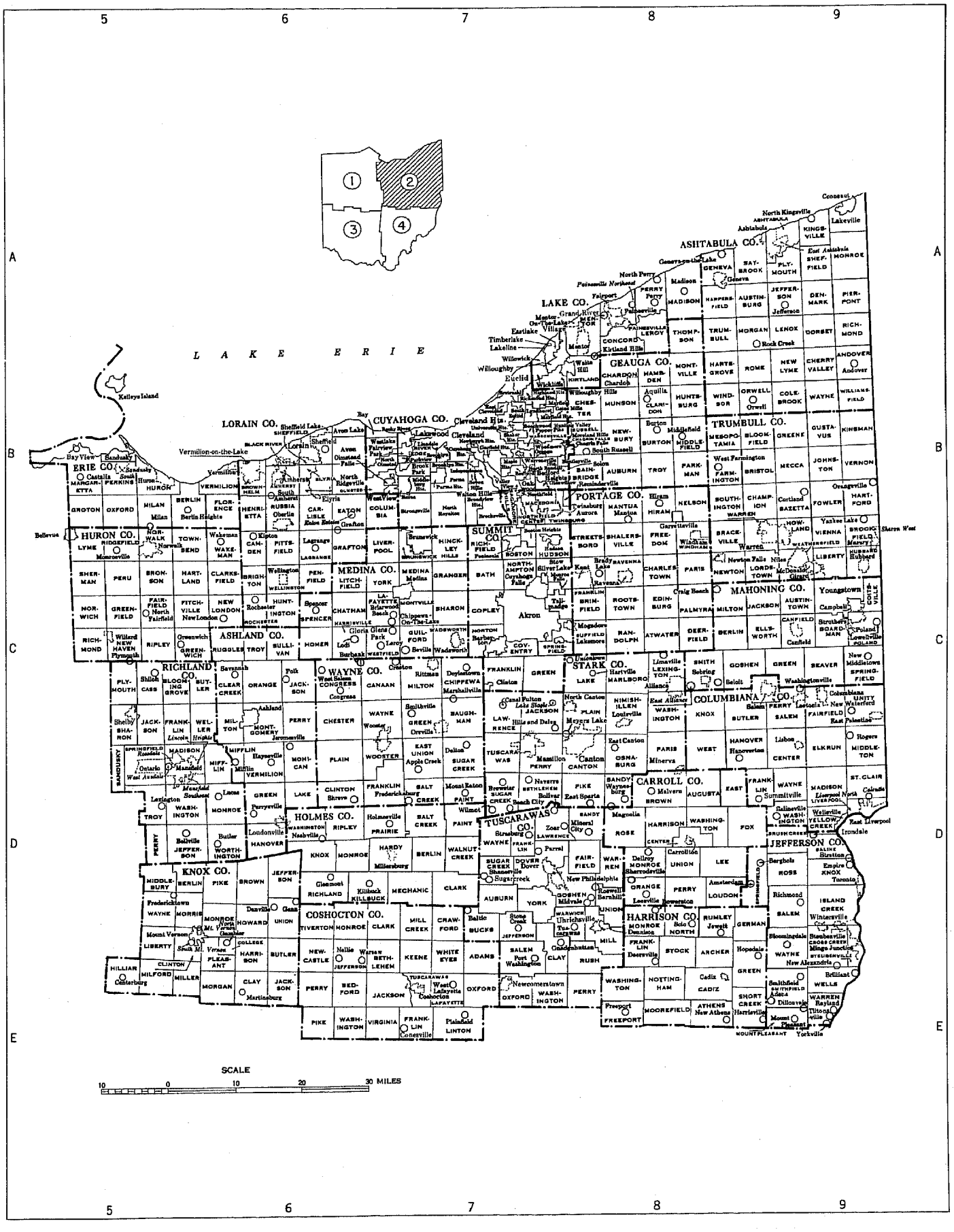

OHIO—SECTION 3

MINOR CIVIL DIVISIONS—TOWNSHIPS, ETC.

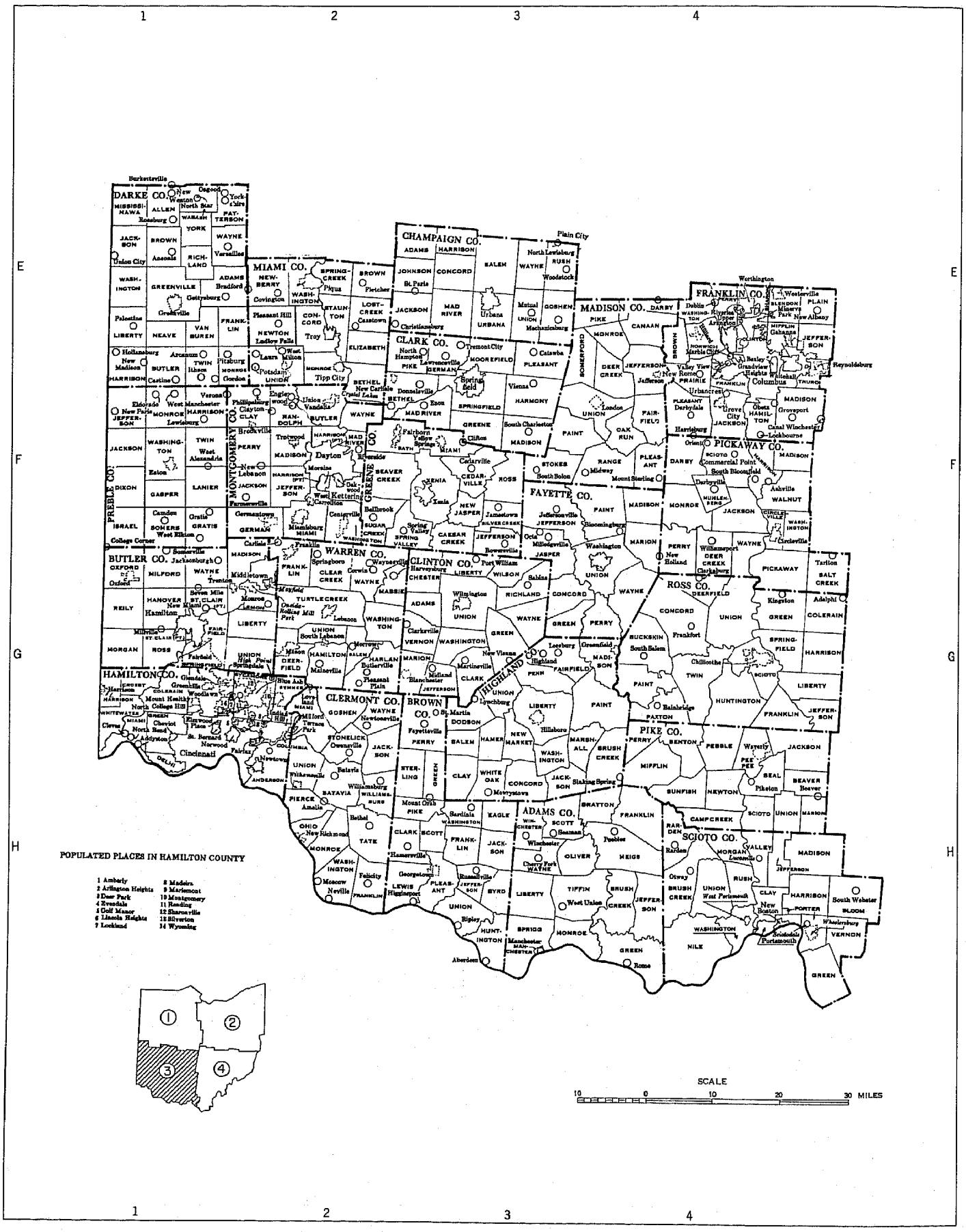

OHIO—SECTION 4

MINOR CIVIL DIVISIONS—TOWNSHIPS, ETC.

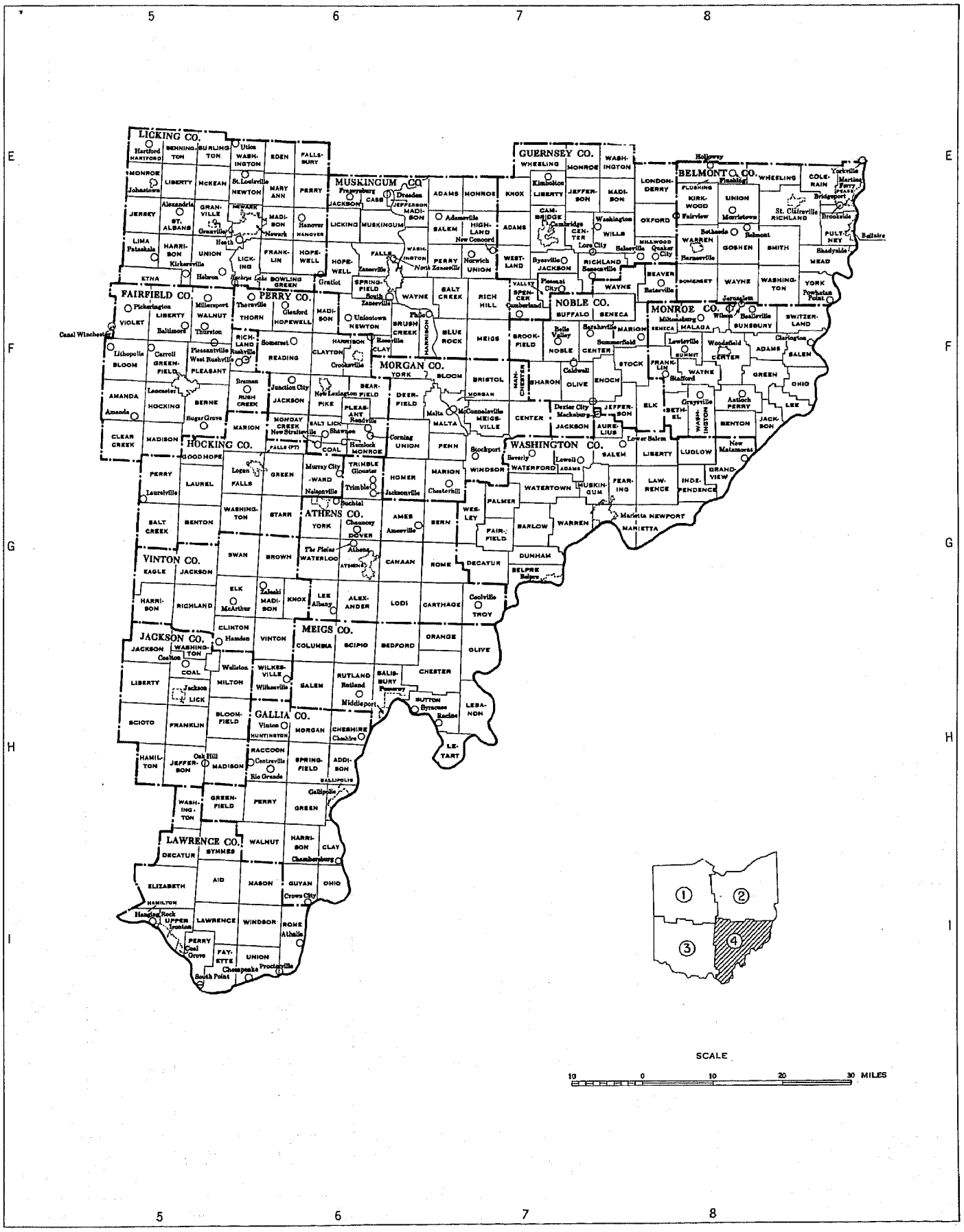

Table 1.—POPULATION OF THE STATE, URBAN AND RURAL: 1800 TO 1960

[For description of current and previous urban definitions, see text. Minus sign (-) denotes decrease]

Census date	The State			Urban territory				Rural territory			Percent of total	
	Population	Increase over preceding census		Number of urban places	Population	Increase over preceding census		Population	Increase over preceding census		Urban	Rural
		Number	Percent			Number	Percent		Number	Percent		
Current urban definition:												
1960 (Apr. 1)	9,706,397	1,759,770	22.1	301	[1]7,123,162	1,544,888	27.7	2,583,235	214,882	9.1	73.4	26.6
1950 (Apr. 1)	7,946,627	1,039,015	15.0	219	[2]5,578,274	...	...	2,368,353	...	...	70.2	29.8
Previous urban definition:												
1960 (Apr. 1)	9,706,397	1,759,770	22.1	294	6,537,805	1,191,469	22.3	3,168,592	568,301	21.9	67.4	32.6
1950 (Apr. 1)	7,946,627	1,039,015	15.0	[3]217	[3]5,346,336	733,350	15.9	[3]2,600,291	305,665	13.3	[3]67.3	[3]32.7
1940 (Apr. 1)	6,907,612	260,915	3.9	186	4,612,986	105,615	2.3	2,294,626	155,300	7.3	66.8	33.2
1930 (Apr. 1)	6,646,697	887,303	15.4	174	4,507,371	830,235	22.6	2,139,326	57,068	2.7	67.8	32.2
1920 (Jan. 1)	5,759,394	992,273	20.8	148	3,677,136	1,011,993	38.0	2,082,258	-19,720	-0.9	63.8	36.2
1910 (Apr. 15)	4,767,121	609,576	14.7	139	2,665,143	666,761	33.4	2,101,978	-57,185	-2.6	55.9	44.1
1900 (June 1)	4,157,545	485,216	13.2	126	1,998,382	488,229	32.3	2,159,163	-3,013	-0.1	48.1	51.9
1890 (June 1)	3,672,329	474,267	14.8	110	1,510,153	479,384	46.5	2,162,176	-5,117	-0.2	41.1	58.9
1880 (June 1)	3,198,062	532,802	20.0	90	1,030,769	347,847	50.9	2,167,293	184,955	9.3	32.2	67.8
1870 (June 1)	2,665,260	325,749	13.9	59	682,922	282,487	70.5	1,982,338	43,262	2.2	25.6	74.4
1860 (June 1)	2,339,511	359,182	18.1	36	400,435	158,017	65.2	1,939,076	201,165	11.6	17.1	82.9
1850 (June 1)	1,980,329	460,862	30.3	24	242,418	158,927	190.4	1,737,911	301,935	21.0	12.2	87.8
1840 (June 1)	1,519,467	581,564	62.0	9	83,491	46,833	127.8	1,435,976	534,731	59.3	5.5	94.5
1830 (June 1)	937,903	356,469	61.3	5	36,658	27,016	280.2	901,245	329,453	57.6	3.9	96.1
1820 (Aug. 7)	581,434	350,674	152.0	1	9,642	7,102	279.6	571,792	343,572	150.5	1.7	98.3
1810 (Aug. 6)	230,760	185,395	408.7	1	2,540	...	...	228,220	182,855	403.1	1.1	98.9
1800 (Aug. 4)	[4]45,365	...	...	...	...	...	...	45,365	...	...	...	100.0

[1] Includes 651,586 persons in urban territory outside urban places.
[2] Includes 290,046 persons in urban territory outside urban places.
[3] Revised since publication of 1950 reports.
[4] Population of the Territory Northwest of the River Ohio.

Table 2.—POPULATION IN GROUPS OF PLACES ACCORDING TO SIZE: 1960 AND 1950

[Percent not shown where less than 0.1]

Type of area and size of place	1960				1950			
	Number of places	Population	Percent of total population	Percent of total	Number of places	Population	Percent of total population	Percent of total
The State	...	9,706,397	100.0	...	...	7,946,627	100.0	...
URBAN								
Total	([1])	7,123,162	73.4	100.0	([2])	5,578,274	70.2	100.0
Within urbanized areas	...	5,691,776	58.6	79.9	...	4,242,115	53.4	76.0
Central cities, total	15	3,411,893	35.2	47.9	10	3,038,501	38.2	54.5
Cities of 1,000,000 or more	...	...	...	...	...	...	...	...
Cities of 500,000 to 1,000,000	2	1,378,600	14.2	19.4	2	1,418,806	17.9	25.4
Cities of 250,000 to 500,000	4	1,342,002	13.8	18.8	3	954,122	12.0	17.1
Cities of 100,000 to 250,000	2	280,320	2.9	3.9	3	529,114	6.7	9.5
Cities of 50,000 to 100,000	5	334,694	3.4	4.7	2	136,459	1.7	2.4
Cities under 50,000	2	76,277	0.8	1.1	...	...	...	...
Urban fringe, total	...	2,279,883	23.5	32.0	...	1,203,614	15.1	21.6
Places of 2,500 or more	127	1,628,297	16.8	22.9	75	913,568	11.5	16.4
Places of 100,000 or more	...	...	...	...	...	...	...	...
Places of 50,000 to 100,000	5	328,272	3.4	4.6	2	127,212	1.6	2.3
Places of 25,000 to 50,000	10	348,171	3.6	4.9	9	310,028	3.9	5.6
Places of 10,000 to 25,000	38	552,647	5.7	7.8	15	206,165	2.6	3.7
Places of 5,000 to 10,000	38	267,661	2.8	3.8	25	177,490	2.2	3.2
Places of 2,500 to 5,000	36	131,546	1.4	1.8	24	92,673	1.2	1.7
Places under 2,500	50	59,802	0.6	0.8	40	47,829	0.6	0.9
Places of 2,000 to 2,500	12	25,878	0.3	0.4	7	16,491	0.2	0.3
Places of 1,500 to 2,000	6	10,892	0.1	0.2	6	10,820	0.1	0.2
Places of 1,000 to 1,500	9	11,382	0.1	0.2	9	11,281	0.1	0.2
Places under 1,000	23	11,650	0.1	0.2	18	9,237	0.1	0.2
Other urban territory	...	591,784	6.1	8.3	...	242,217	3.0	4.3
Outside urbanized areas	159	1,431,386	14.7	20.1	134	1,336,159	16.8	24.0
Places of 25,000 or more	10	361,634	3.7	5.1	12	445,829	5.6	8.0
Places of 10,000 to 25,000	36	533,056	5.5	7.5	30	439,865	5.5	7.9
Places of 5,000 to 10,000	43	290,782	3.0	4.1	35	245,502	3.1	4.4
Places of 2,500 to 5,000	70	245,914	2.5	3.5	57	204,963	2.6	3.7
RURAL								
Total	...	2,583,235	26.6	100.0	...	2,368,353	29.8	100.0
Places of 1,000 to 2,500	182	281,113	2.9	10.9	186	292,311	3.7	12.4
Places of 2,000 to 2,500	32	71,136	0.7	2.8	42	94,625	1.2	4.0
Places of 1,500 to 2,000	55	93,869	1.0	3.6	45	77,794	1.0	3.3
Places of 1,000 to 1,500	95	116,108	1.2	4.5	99	119,892	1.5	5.1
Other rural territory	...	2,302,122	23.7	89.1	...	2,076,042	26.1	87.7
URBANIZED AREAS								
Total	15	5,691,776	58.6	100.0	12	4,242,115	53.4	100.0
Areas of 1,000,000 or more	1	1,784,991	18.4	31.4	1	1,383,599	17.4	32.6
Areas of 500,000 to 1,000,000	3	1,932,486	19.9	34.0	1	666,802	8.4	15.7
Areas of 250,000 to 500,000	3	1,269,284	13.1	22.3	5	1,813,731	22.8	42.8
Areas of 100,000 to 250,000	3	381,331	3.9	6.7	3	232,429	2.9	5.5
Areas under 100,000	5	323,684	3.3	5.7	2	145,554	1.8	3.4

[1] There were 301 places of 2,500 or more.
[2] There were 219 places of 2,500 or more.

Table 3.—POPULATION IN GROUPS OF PLACES ACCORDING TO SIZE: 1900 TO 1960

Subject and size of place	1960		1950		1940	1930	1920	1910	1900
	Current urban definition	Previous urban definition	Current urban definition	Previous urban definition[1]					
NUMBER OF PLACES									
Urban territory	351	294	259	217	186	174	148	139	126
Places of 2,500 or more	301	294	219	217	186	174	148	139	126
Places of 1,000,000 or more	...	...	...	...	...	...	...	...	...
Places of 500,000 to 1,000,000	2	2	2	2	1	1	1	1	...
Places of 250,000 to 500,000	4	4	3	3	3	4	1	1	2
Places of 100,000 to 250,000	2	2	3	3	4	3	5	3	2
Places of 50,000 to 100,000	10	10	6	6	4	4	2	3	1
Places of 25,000 to 50,000	22	24	19	20	14	14	12	6	4
Places of 10,000 to 25,000	74	77	45	47	33	33	29	23	19
Places of 5,000 to 10,000	81	78	60	60	57	51	44	45	43
Places of 2,500 to 5,000	106	97	81	76	70	64	54	57	55
Places under 2,500	50	...	40	...	...	...	...	...	...
Rural territory	605	636	668	686	686	688	671	644	591
Places of 1,000 to 2,500	182	190	186	186	169	160	153	146	137
Places under 1,000	423	446	482	500	517	528	518	498	454
Cumulative summary:									
Places of 1,000,000 or more	...	...	...	...	...	...	...	...	...
Places of 500,000 or more	2	2	2	2	1	1	1	1	...
Places of 250,000 or more	6	6	5	5	4	5	2	2	2
Places of 100,000 or more	8	8	8	8	8	8	7	5	4
Places of 50,000 or more	18	18	14	14	12	12	9	8	5
Places of 25,000 or more	40	42	33	34	26	26	21	14	9
Places of 10,000 or more	114	119	78	81	59	59	50	37	28
Places of 5,000 or more	195	197	138	141	116	110	94	82	71
Places of 2,500 or more	301	294	219	217	186	174	148	139	126
POPULATION									
Urban territory	7,123,162	6,537,805	5,578,274	5,346,336	4,612,986	4,507,371	3,677,136	2,665,143	1,998,382
Places of 2,500 or more	6,471,576	6,537,805	5,288,228	5,346,336	4,612,986	4,507,371	3,677,136	2,665,143	1,998,382
Places of 1,000,000 or more	...	...	...	...	...	...	...	...	...
Places of 500,000 to 1,000,000	1,378,600	1,378,600	1,418,806	1,418,806	878,336	900,429	796,841	560,663	...
Places of 250,000 to 500,000	1,342,002	1,342,002	954,122	954,122	1,044,046	1,287,482	401,247	363,591	707,670
Places of 100,000 to 250,000	280,320	280,320	529,114	529,114	731,630	475,890	973,547	466,585	257,382
Places of 50,000 to 100,000	662,966	662,966	365,119	365,119	245,406	242,373	147,931	198,350	85,333
Places of 25,000 to 50,000	786,082	853,759	654,409	682,383	503,237	492,591	387,891	195,021	156,533
Places of 10,000 to 25,000	1,035,703	1,136,043	646,030	691,186	542,924	517,498	456,388	360,984	305,089
Places of 5,000 to 10,000	553,443	535,731	422,992	422,992	415,105	359,925	317,584	321,860	299,714
Places of 2,500 to 5,000	377,460	348,379	297,636	282,614	252,302	231,183	195,707	198,089	186,661
Places under 2,500	59,802	...	47,829	...	...	...	...	...	...
Other urban territory	591,784	...	242,217	...	...	...	...	...	...
Rural territory	2,583,235	3,168,592	2,368,353	2,600,291	2,294,626	2,139,326	2,082,258	2,101,978	2,159,163
Places of 1,000 to 2,500	281,113	300,248	292,311	294,288	259,044	247,358	236,161	223,400	205,544
Places under 1,000	205,050	216,700	229,290	238,527	236,595	236,786	236,593	228,630	212,173
Other rural territory	2,097,072	2,651,644	1,846,752	2,067,476	1,798,987	1,655,182	1,609,504	1,649,948	1,741,446
Cumulative summary:									
Places of 1,000,000 or more	...	...	...	...	...	...	...	...	...
Places of 500,000 or more	1,378,600	1,378,600	1,418,806	1,418,806	878,336	900,429	796,841	560,663	...
Places of 250,000 or more	2,720,602	2,720,602	2,372,928	2,372,928	1,922,382	2,187,911	1,198,088	924,254	707,670
Places of 100,000 or more	3,000,922	3,000,922	2,902,042	2,902,042	2,654,012	2,663,801	2,171,635	1,390,839	965,052
Places of 50,000 or more	3,663,888	3,663,888	3,267,161	3,267,161	2,899,418	2,906,174	2,319,566	1,589,189	1,050,385
Places of 25,000 or more	4,449,970	4,517,647	3,921,570	3,949,544	3,402,655	3,398,765	2,707,457	1,784,210	1,206,918
Places of 10,000 or more	5,535,673	5,653,695	4,567,600	4,640,730	3,945,579	3,916,263	3,163,845	2,145,194	1,512,007
Places of 5,000 or more	6,094,116	6,189,426	4,990,592	5,063,722	4,360,684	4,276,188	3,481,429	2,467,054	1,811,721
Places of 2,500 or more	6,471,576	6,537,805	5,288,228	5,346,336	4,612,986	4,507,371	3,677,136	2,665,143	1,998,382
PERCENT OF TOTAL POPULATION									
Urban territory	73.4	67.4	70.2	67.3	66.8	67.8	63.8	55.9	48.1
Places of 2,500 or more	66.7	67.4	66.5	67.3	66.8	67.8	63.8	55.9	48.1
Places of 1,000,000 or more	...	...	...	...	...	...	...	...	...
Places of 500,000 to 1,000,000	14.2	14.2	17.9	17.9	12.7	13.5	13.8	11.8	...
Places of 250,000 to 500,000	13.8	13.8	12.0	12.0	15.1	19.4	7.0	7.6	17.0
Places of 100,000 to 250,000	2.9	2.9	6.7	6.7	10.6	7.2	16.9	9.8	6.2
Places of 50,000 to 100,000	6.8	6.8	4.6	4.6	3.6	3.6	2.6	4.2	2.1
Places of 25,000 to 50,000	8.1	8.8	8.2	8.6	7.3	7.4	6.7	4.1	3.8
Places of 10,000 to 25,000	11.2	11.7	8.1	8.7	7.9	7.8	7.9	7.6	7.3
Places of 5,000 to 10,000	5.8	5.5	5.3	5.3	6.0	5.4	5.5	6.8	7.2
Places of 2,500 to 5,000	3.9	3.6	3.7	3.6	3.7	3.5	3.4	4.2	4.5
Places under 2,500	0.6	...	0.6	...	...	...	...	...	...
Other urban territory	6.1	...	3.0	...	...	...	...	...	...
Rural territory	26.6	32.6	29.8	32.7	33.2	32.2	36.2	44.1	51.9
Places of 1,000 to 2,500	2.9	3.1	3.7	3.7	3.8	3.7	4.1	4.7	4.9
Places under 1,000	2.1	2.2	2.9	3.0	3.4	3.6	4.1	4.8	5.1
Other rural territory	21.6	27.3	23.2	26.0	26.0	24.9	27.9	34.6	41.9
Cumulative summary:									
Places of 1,000,000 or more	...	...	...	...	...	...	...	...	...
Places of 500,000 or more	14.2	14.2	17.9	17.9	12.7	13.5	13.8	11.8	...
Places of 250,000 or more	28.0	28.0	29.9	29.9	27.8	32.9	20.8	19.4	17.0
Places of 100,000 or more	30.9	30.9	36.5	36.5	38.4	40.1	37.7	29.2	23.2
Places of 50,000 or more	37.7	37.7	41.1	41.1	42.0	43.7	40.3	33.3	25.3
Places of 25,000 or more	45.8	46.5	49.3	49.7	49.3	51.1	47.0	37.4	29.0
Places of 10,000 or more	57.0	58.2	57.5	58.4	57.1	58.9	54.9	45.0	36.4
Places of 5,000 or more	62.8	63.8	62.8	63.7	63.1	64.3	60.4	51.8	43.6
Places of 2,500 or more	66.7	67.4	66.5	67.3	66.8	67.8	63.8	55.9	48.1

[1] Revised since publication of 1950 reports.

Table 4.—POPULATION IN INCORPORATED AND UNINCORPORATED PLACES ACCORDING TO SIZE: 1960

Size of place and urban-rural classification	All places		Incorporated places		Unincorporated places	
	Number	Population	Number	Population	Number	Population
Total	956	7,017,541	925	6,936,731	31	80,810
500,000 or more	2	1,378,600	2	1,378,600	...	...
250,000 to 500,000	4	1,342,002	4	1,342,002	...	...
100,000 to 250,000	2	280,320	2	280,320	...	...
50,000 to 100,000	10	662,966	10	662,966	...	...
25,000 to 50,000	22	786,082	22	786,082	...	...
20,000 to 25,000	6	134,563	6	134,563	...	...
10,000 to 20,000	68	951,140	68	951,140	...	...
5,000 to 10,000	81	558,443	78	535,731	3	22,712
2,500 to 5,000	106	377,460	97	348,379	9	29,081
2,000 to 2,500	44	97,014	41	90,463	3	6,551
1,500 to 2,000	61	104,761	56	96,496	5	8,265
1,000 to 1,500	104	127,490	93	113,289	11	14,201
500 to 1,000	185	136,575	185	136,575	...	...
200 to 500	210	72,187	210	72,187	...	...
Under 200	51	7,938	51	7,938	...	...
In urbanized areas	192	5,099,992	192	5,099,992	...	...
500,000 or more	2	1,378,600	2	1,378,600	...	...
250,000 to 500,000	4	1,342,002	4	1,342,002	...	...
100,000 to 250,000	2	280,320	2	280,320	...	...
50,000 to 100,000	10	662,966	10	662,966	...	...
25,000 to 50,000	12	424,448	12	424,448	...	...
20,000 to 25,000	1	20,818	1	20,818	...	...
10,000 to 20,000	37	531,829	37	531,829	...	...
In urbanized areas—Con.						
5,000 to 10,000	38	267,661	38	267,661	...	...
2,500 to 5,000	36	131,546	36	131,546	...	...
2,000 to 2,500	12	25,878	12	25,878	...	...
1,500 to 2,000	6	10,892	6	10,892	...	...
1,000 to 1,500	9	11,382	9	11,382	...	...
500 to 1,000	11	7,885	11	7,885	...	...
200 to 500	11	3,671	11	3,671	...	...
Under 200	1	94	1	94	...	...
Other urban territory	159	1,431,386	147	1,379,593	12	51,793
25,000 to 50,000	10	361,634	10	361,634	...	...
20,000 to 25,000	5	113,745	5	113,745	...	...
10,000 to 20,000	31	419,311	31	419,311	...	...
5,000 to 10,000	43	290,782	40	268,070	3	22,712
2,500 to 5,000	70	245,914	61	216,833	9	29,081
Rural territory	605	486,163	586	457,146	19	29,017
2,000 to 2,500	32	71,136	29	64,585	3	6,551
1,500 to 2,000	55	93,869	50	85,604	5	8,265
1,000 to 1,500	95	116,108	84	101,907	11	14,201
500 to 1,000	174	128,690	174	128,690	...	...
200 to 500	199	68,516	199	68,516	...	...
Under 200	50	7,844	50	7,844	...	...

Table 5.—POPULATION OF INCORPORATED PLACES OF 10,000 OR MORE FROM EARLIEST CENSUS TO 1960

[Minus sign (-) denotes decrease]

Incorporated place and census year	Population	Increase over preceding census	
		Number	Percent
AKRON CITY:			
1960	290,351	15,746	5.7
1950	274,605	29,814	12.2
1940	244,791	-10,249	-4.0
1930	255,040	46,605	22.4
1920	208,435	139,368	201.8
1910	69,067	26,339	61.6
1900	42,728	15,127	54.8
1890	27,601	11,089	67.2
1880	16,512	6,506	65.0
1870	10,006	6,529	187.8
1860	3,477	211	6.5
1850	3,266	...	...
ALLIANCE CITY:			
1960	28,362	2,201	8.4
1950	26,161	3,756	16.8
1940	22,405	-642	-2.8
1930	23,047	1,444	6.7
1920	21,603	6,520	43.2
1910	15,083	6,109	68.1
1900	8,974	1,367	18.0
1890	7,607	2,971	64.1
1880	4,636	573	14.1
1870	4,063	2,642	185.9
1860	1,421	...	...
ASHLAND CITY:			
1960	17,419	3,132	21.9
1950	14,287	1,834	14.7
1940	12,453	1,312	11.8
1930	11,141	1,892	20.5
1920	9,249	2,454	36.1
1910	6,795	2,708	66.3
1900	4,087	521	14.6
1890	3,566	562	18.7
1880	3,004	403	15.5
1870	2,601	853	48.8
1860	1,748	484	38.3
1850	1,264	...	...
ASHTABULA CITY:			
1960	24,559	863	3.6
1950	23,696	2,291	10.7
1940	21,405	-1,896	-8.1
1930	23,301	1,219	5.5
1920	22,082	3,816	20.9
1910	18,266	5,317	41.1
1900	12,949	4,611	55.3
1890	8,338	3,893	87.6
1880	4,445	2,446	122.4
1870	1,999	581	41.0
1860	1,418	597	72.7
1850	821	...	...
ATHENS CITY:			
1960	16,470	4,810	41.3
1950	11,660	3,964	51.5
1940	7,696	444	6.1
ATHENS CITY--Con.			
1930	7,252	834	13.0
1920	6,418	955	17.5
1910	5,463	2,397	78.2
1900	3,066	446	17.0
1890	2,620	163	6.6
1880	2,457	761	44.9
1870	1,696	355	26.5
1860	[1]1,341	443	49.3
1850	[1]898	188	26.5
1840	710	-18	-2.5
1830	728	...	...
BARBERTON CITY:			
1960	33,805	5,985	21.5
1950	27,820	3,792	15.8
1940	24,028	94	0.4
1930	23,934	5,123	27.2
1920	18,811	9,401	99.9
1910	9,410	5,056	116.1
1900	4,354	...	...
BAY CITY:			
1960	14,489	7,572	109.5
1950	6,917	3,561	106.1
1940	3,356	1,062	46.3
1930	2,294	1,543	205.5
1920	751	301	66.9
1910	450	...	...
BEDFORD CITY:			
1960	15,223	6,118	67.2
1950	9,105	1,715	23.2
1940	7,390	576	8.5
1930	6,814	4,137	54.5
1920	2,677	894	50.1
1910	1,783	297	20.0
1900	1,486	443	42.5
1890	1,043	277	36.2
1880	766	-62	-7.5
1870	828	-31	-3.6
1860	859	...	...
BELLAIRE CITY:			
1960	11,502	-1,071	-8.5
1950	12,573	-1,226	-8.9
1940	13,799	472	3.5
1930	13,327	-1,734	-11.5
1920	15,061	2,115	16.3
1910	12,946	3,034	30.6
1900	9,912	-22	-0.2
1890	9,934	1,909	23.8
1880	8,025	3,992	99.0
1870	4,033	2,567	175.1
1860	1,466	...	...
BELLEFONTAINE CITY:			
1960	11,424	1,192	11.6
1950	10,232	424	4.3
1940	9,808	265	2.8
1930	9,543	207	2.2
1920	9,336	1,098	13.3
1910	8,238	1,589	23.9
1900	6,649	2,404	56.6
1890	4,245	247	6.2
1880	3,998	816	25.6
1870	3,182	583	22.4
1860	2,599	1,377	112.7
1850	1,222	...	...
BEREA CITY:			
1960	16,592	4,541	37.7
1950	12,051	6,026	100.0
1940	6,025	328	5.8
1930	5,697	2,738	92.5
1920	2,959	350	13.4
1910	2,609	99	3.9
1900	2,510	-23	-0.9
1890	2,533	851	50.6
1880	1,682	54	3.3
1870	1,628	...	...
BEXLEY CITY:			
1960	14,319	1,941	15.7
1950	12,378	3,673	42.2
1940	8,705	1,309	17.7
1930	7,396	6,054	451.1
1920	1,342	660	96.8
1910	682	...	...
BOWLING GREEN CITY:			
1960	13,574	1,569	13.1
1950	12,005	4,815	67.0
1940	7,190	502	7.5
1930	6,688	900	15.5
1920	5,788	566	10.8
1910	5,222	155	3.1
1900	5,067	1,600	46.1
1890	3,467	1,928	125.3
1880	1,539	633	69.9
1870	906	...	...
BROOKLYN CITY:			
1960	10,733	4,416	69.9
1950	6,317	5,209	470.1
1940	1,108	324	41.3
1930	784	...	...
BROOK PARK VILLAGE:			
1960	12,856	10,250	393.3
1950	2,606	1,484	132.3
1940	1,122	285	34.1
1930	837	-24	-2.8
1920	861	...	...

[1] Revised since publication of 1950 reports.

Table 5.—POPULATION OF INCORPORATED PLACES OF 10,000 OR MORE FROM EARLIEST CENSUS TO 1960—Con.

[Minus sign (-) denotes decrease]

Incorporated place and census year	Population	Increase over preceding census	
		Number	Percent
BRUNSWICK VILLAGE:			
1960	11,725	...	...
BUCYRUS CITY:			
1960	12,276	1,949	18.9
1950	10,327	600	6.2
1940	9,727	-300	-3.0
1930	10,027	-398	-3.8
1920	10,425	2,303	28.4
1910	8,122	1,562	23.8
1900	6,560	586	9.8
1890	5,974	2,139	55.8
1880	3,835	769	25.1
1870	3,066	886	40.6
1860	2,180	-135	-5.8
1850	2,315	681	41.7
1840	1,634	1,326	430.5
1830	308	...	...
CAMBRIDGE CITY:			
1960	14,562	-177	-1.2
1950	14,739	-305	-2.0
1940	15,044	-1,085	-6.7
1930	16,129	3,025	23.1
1920	13,104	1,777	15.7
1910	11,327	3,086	37.4
1900	8,241	3,880	89.0
1890	4,361	1,478	51.3
1880	2,883	690	31.5
1870	2,193	741	51.0
1860	1,452	411	39.5
1850	1,041	...	...
CAMPBELL CITY:			
1960	13,406	524	4.1
1950	12,882	-903	-6.6
1940	13,785	-888	-6.1
1930	14,673	3,436	30.6
1920	11,237	6,265	126.0
1910	4,972	...	...
CANTON CITY:			
1960	113,631	-3,281	-2.8
1950	116,912	8,511	7.9
1940	108,401	3,495	3.3
1930	104,906	17,815	20.5
1920	87,091	36,874	73.4
1910	50,217	19,550	63.7
1900	30,667	4,478	17.1
1890	26,189	13,931	113.6
1880	12,258	3,598	41.5
1870	8,660	4,619	114.3
1860	4,041	1,438	55.2
1850	2,603	...	...
1840	[1]	...	...
1830	1,257	...	...
CHEVIOT CITY:			
1960	10,701	757	7.6
1950	9,944	901	10.0
1940	9,043	997	12.4
1930	8,046	3,938	95.9
1920	4,108	2,178	112.8
1910	1,930	...	...
CHILLICOTHE CITY:			
1960	24,957	4,824	24.0
1950	20,133	4	...
1940	20,129	1,789	9.8
1930	18,340	2,509	15.8
1920	15,831	1,323	9.1
1910	14,508	1,532	11.8
1900	12,976	1,688	15.0
1890	11,288	350	3.2
1880	10,938	2,018	22.6
1870	8,920	1,294	17.0
1860	7,626	526	7.4
1850	7,100	3,123	78.5
1840	3,977	1,131	39.7
1830	2,846	420	17.3
1820	2,426	...	...
CINCINNATI CITY:			
1960	502,550	-1,448	-0.3
1950	503,998	48,388	10.6
1940	455,610	4,450	1.0
1930	451,160	49,913	12.4
1920	401,247	37,656	10.4
1910	363,591	37,689	11.6
1900	325,902	28,994	9.8
1890	296,908	41,769	16.4
1880	255,139	38,900	18.0
1870	216,239	55,195	34.3
1860	161,044	45,609	39.5
1850	115,435	69,097	149.1
1840	46,338	21,507	86.6
1830	24,831	15,189	157.5
1820	9,642	7,102	279.6
1810	2,540	...	...
CIRCLEVILLE CITY:			
1960	11,059	2,336	26.8
1950	8,723	741	9.3
1940	7,982	613	8.3
1930	7,369	320	4.5
1920	7,049	305	4.5
1910	6,744	-247	-3.5
1900	6,991	435	6.6
1890	6,556	510	8.4
1880	6,046	639	11.8
1870	5,407	1,024	23.4
1860	4,383	972	28.5
1850	3,411	1,082	46.5
1840	2,329	1,193	105.0
1830	1,136	...	...
CLEVELAND CITY:			
1960	876,050	-38,758	-4.2
1950	914,808	36,472	4.2
1940	878,336	-22,093	-2.5
1930	900,429	103,588	13.0
1920	796,841	236,178	42.1
1910	560,663	178,895	46.9
1900	381,768	120,415	46.1
1890	261,353	101,207	63.2
1880	160,146	67,317	72.5
1870	92,829	49,412	113.8
1860	43,417	26,383	154.9
1850	17,034	10,963	180.6
1840	6,071	4,995	464.2
1830	1,076	470	77.6
1820	606	...	...
CLEVELAND HEIGHTS CITY:			
1960	61,813	2,672	4.5
1950	59,141	4,149	7.5
1940	54,992	4,047	7.9
1930	50,945	35,709	234.4
1920	15,236	12,281	415.6
1910	2,955	...	...
COLUMBUS CITY:			
1960	471,316	95,415	25.4
1950	375,901	69,814	22.8
1940	306,087	15,523	5.3
1930	290,564	53,533	22.6
1920	237,031	55,520	30.6
1910	181,511	55,951	44.6
1900	125,560	37,410	42.4
1890	88,150	36,503	70.7
1880	51,647	20,373	65.1
1870	31,274	12,720	68.6
1860	18,554	672	3.8
1850	17,882	11,834	195.7
1840	6,048	3,613	148.4
1830	2,435	...	...
CONNEAUT CITY:			
1960	10,557	327	3.2
1950	10,230	875	9.4
1940	9,355	-336	-3.5
1930	9,691	348	3.7
1920	9,343	1,024	12.3
1910	8,319	1,186	16.6
1900	7,133	3,892	120.1
1890	3,241	1,985	158.0
1880	1,256	93	8.0
1870	1,163	-789	-40.4
1860	1,952	1,134	138.6
1850	818	-1,824	-69.0
1840	2,642	...	...
COSHOCTON CITY:			
1960	13,106	1,431	12.3
1950	11,675	166	1.4
1940	11,509	601	5.5
1930	10,908	61	0.6
1920	10,847	1,244	13.0
1910	9,603	3,130	48.4
1900	6,473	2,801	76.3
1890	3,672	628	20.6
1880	3,044	1,290	73.5
1870	1,754	603	52.4
1860	1,151	301	35.4
1850	850	...	...
1840	[1]	...	...
1830	333	...	...
CUYAHOGA FALLS CITY:			
1960	47,922	18,727	64.1
1950	29,195	8,649	42.1
1940	20,546	749	3.8
1930	19,797	9,597	94.1
1920	10,200	6,180	153.7
1910	4,020	834	26.2
1900	3,186	572	21.9
1890	2,614	320	13.9
1880	2,294	433	23.3
1870	1,861	345	22.8
1860	1,516	...	...
DAYTON CITY:			
1960	262,332	18,460	7.6
1950	243,872	33,154	15.7
1940	210,718	9,736	4.8
1930	200,982	48,423	31.7
1920	152,559	35,982	30.9
1910	116,577	31,244	36.6
1900	85,333	24,113	39.4
1890	61,220	22,542	58.3
1880	38,678	8,205	26.9
1870	30,473	10,392	51.8
1860	20,081	9,104	82.9
1850	10,977	4,910	80.9
1840	6,067	3,117	105.7
1830	2,950	1,950	195.0
1820	1,000	617	161.1
1810	383	...	...
DEFIANCE CITY:			
1960	14,553	3,288	29.2
1950	11,265	1,521	15.6
1940	9,744	926	10.5
1930	8,818	-58	-0.7
1920	8,876	1,549	21.1
1910	7,327	-252	-3.3
1900	7,579	-115	-1.5
1890	7,694	1,787	30.3
1880	5,907	3,157	114.8
1870	2,750	1,351	96.6
1860	1,399	599	74.9
1850	800	...	...
DELAWARE CITY:			
1960	13,282	1,478	12.5
1950	11,804	2,860	32.0
1940	8,944	269	3.1
1930	8,675	-81	-0.9
1920	8,756	-320	-3.5
1910	9,076	1,136	14.3
1900	7,940	-284	-3.5
1890	8,224	1,330	19.3
1880	6,894	1,253	22.2
1870	5,641	1,752	45.1
1860	3,889	1,815	87.5
1850	2,074	1,176	131.0
1840	898	371	70.4
1830	527	158	42.8
1820	369	169	84.5
1810	200	...	...
DOVER CITY:			
1960	11,300	1,448	14.7
1950	9,852	161	1.7
1940	9,691	-25	-0.3
1930	9,716	1,615	19.9
1920	8,101	1,480	22.4
1910	6,621	1,199	22.1
1900	5,422	1,952	56.3
1890	3,470	1,262	57.2
1880	2,208	615	38.6
1870	1,593	250	18.6
1860	1,343	...	...
EAST CLEVELAND CITY:			
1960	37,991	-2,056	-5.1
1950	40,047	552	1.4
1940	39,495	-172	-0.4
1930	39,667	12,375	45.3
1920	27,292	18,113	197.3
1910	9,179	6,422	232.9
1900	2,757	-119	-4.1
1890	[2]2,876	...	...
1880	2,876	...	...
1870	[1]	...	...
EASTLAKE CITY:			
1960	12,467	4,981	66.5
1950	7,486	...	...
EAST LIVERPOOL CITY:			
1960	22,306	-1,911	-7.9
1950	24,217	662	2.8
1940	23,555	226	1.0
1930	23,329	1,918	9.0
1920	21,411	1,024	5.0
1910	20,387	3,902	23.7
1900	16,485	5,529	50.5
1890	10,956	5,388	96.8
1880	5,568	3,463	164.5
1870	2,105	...	...
ELYRIA CITY:			
1960	43,782	13,475	44.5
1950	30,307	5,187	20.6
1940	25,120	-513	-2.0
1930	25,633	5,159	25.2
1920	20,474	5,649	38.1
1910	14,825	6,034	68.6
1900	8,791	3,180	56.7
1890	5,611	834	17.5
1880	4,777	1,739	57.2

[1] Not returned separately.
[2] Estimated.

Table 5.—POPULATION OF INCORPORATED PLACES OF 10,000 OR MORE FROM EARLIEST CENSUS TO 1960—Con.

[Minus sign (-) denotes decrease]

Incorporated place and census year	Population	Increase over preceding census	
		Number	Percent
ELYRIA CITY--Con.			
1870	3,038	1,425	88.3
1860	1,613	131	8.8
1850	1,482	...	...
EUCLID CITY:			
1960	62,998	21,602	52.2
1950	41,396	23,530	131.7
1940	17,866	5,115	40.1
1930	12,751	9,388	279.2
1920	3,363	1,410	72.2
1910	1,953	...	...
FAIRBORN CITY:			
1960	19,453	11,606	147.9
1950	7,847	...	...
FAIRVIEW PARK CITY:			
1960	14,624	5,313	57.1
1950	9,311	4,611	98.1
1940	4,700	1,011	27.4
1930	3,689	3,047	474.6
1920	642	...	...
FINDLAY CITY:			
1960	30,344	6,499	27.3
1950	23,845	3,617	17.9
1940	20,228	865	4.5
1930	19,363	2,342	13.8
1920	17,021	2,163	14.6
1910	14,858	-2,755	-15.6
1900	17,613	-940	-5.1
1890	18,553	13,920	300.5
1880	4,633	1,318	39.8
1870	3,315	848	34.4
1860	2,467	1,211	96.4
1850	1,256	787	167.8
1840	469	417	...
1830	52	...	...
FOSTORIA CITY:			
1960	15,732	1,381	9.6
1950	14,351	898	6.7
1940	13,453	663	5.2
1930	12,790	2,803	28.1
1920	9,987	390	4.1
1910	9,597	1,867	24.2
1900	7,730	660	9.3
1890	7,070	3,501	98.1
1880	3,569	1,836	105.9
1870	1,733	706	68.7
1860	1,027	...	...
FREMONT CITY:			
1960	17,573	1,036	6.3
1950	16,537	1,827	12.4
1940	14,710	1,288	9.6
1930	13,422	954	7.7
1920	12,468	2,529	25.4
1910	9,939	1,500	17.8
1900	8,439	1,298	18.2
1890	7,141	-1,305	-15.5
1880	8,446	2,991	54.8
1870	5,455	1,945	55.4
1860	3,510	2,046	139.8
1850	1,464	...	...
GALION CITY:			
1960	12,650	2,698	27.1
1950	9,952	1,267	14.6
1940	8,685	1,011	13.2
1930	7,674	300	4.1
1920	7,374	160	2.2
1910	7,214	-68	-0.9
1900	7,282	956	15.1
1890	6,326	691	12.3
1880	5,635	2,112	59.9
1870	3,523	1,557	79.2
1860	1,966	...	...
GARFIELD HEIGHTS CITY:			
1960	38,455	16,793	77.5
1950	21,662	4,673	27.5
1940	16,989	1,400	9.0
1930	15,589	13,039	511.3
1920	2,550	...	...
GIRARD CITY:			
1960	12,997	2,884	28.5
1950	10,113	308	3.1
1940	9,805	-54	-0.5
1930	9,859	3,303	50.4
1920	6,556	2,820	75.5
1910	3,736	1,106	42.1
1900	2,630	...	...
GREENVILLE CITY:			
1960	10,585	1,726	19.5
1950	8,859	1,114	14.4
1940	7,745	709	10.1
1930	7,036	-68	-1.0
1920	7,104	867	13.9
1910	6,237	736	13.4
1900	5,501	28	0.5
GREENVILLE CITY--Con.			
1890	5,473	1,938	54.8
1880	3,535	1,015	40.3
1870	2,520	870	52.7
1860	1,650	605	57.9
1850	1,045	...	...
HAMILTON CITY:			
1960	72,354	14,403	24.9
1950	57,951	7,359	14.5
1940	50,592	-1,584	-3.0
1930	52,176	12,501	31.5
1920	39,675	4,396	12.5
1910	35,279	11,365	47.5
1900	23,914	6,349	36.1
1890	17,565	5,443	44.9
1880	12,122	1,041	9.4
1870	11,081	3,858	53.4
1860	7,223	4,013	125.0
1850	3,210	1,801	127.8
1840	1,409	330	30.6
1830	1,079	419	63.5
1820	660	...	...
IRONTON CITY:			
1960	15,745	-588	-3.6
1950	16,333	482	3.0
1940	15,851	-770	-4.6
1930	16,621	2,614	18.7
1920	14,007	860	6.5
1910	13,147	1,279	10.8
1900	11,868	929	8.5
1890	10,939	2,082	23.5
1880	8,857	3,171	55.8
1870	5,686	1,995	54.1
1860	3,691	...	...
KENT CITY:			
1960	17,836	5,418	43.6
1950	12,418	3,837	44.7
1940	8,581	206	2.5
1930	8,375	1,305	18.5
1920	7,070	2,582	57.5
1910	4,488	-53	-1.2
1900	4,541	1,040	29.7
1890	3,501	192	5.8
1880	3,309	...	...
KETTERING CITY:			
1960	54,462	...	...
LAKEWOOD CITY:			
1960	66,154	-1,917	-2.8
1950	68,071	-1,089	-1.6
1940	69,160	-1,349	-1.9
1930	70,509	28,777	69.0
1920	41,732	26,551	174.9
1910	15,181	11,826	352.5
1900	3,355	...	...
LANCASTER CITY:			
1960	29,916	5,736	23.7
1950	24,180	2,240	10.2
1940	21,940	3,224	17.2
1930	18,716	4,010	27.3
1920	14,706	1,613	12.3
1910	13,093	4,102	45.6
1900	8,991	1,436	19.0
1890	7,555	752	11.1
1880	6,803	2,078	44.0
1870	4,725	422	9.8
1860	4,303	820	23.5
1850	3,483	211	6.4
1840	3,272	1,742	113.9
1830	1,530	...	...
LIMA CITY:			
1960	51,037	791	1.6
1950	50,246	5,535	12.4
1940	44,711	2,424	5.7
1930	42,287	961	2.3
1920	41,326	10,818	35.5
1910	30,508	8,785	40.4
1900	21,723	5,742	35.9
1890	15,981	8,414	111.2
1880	7,567	3,067	68.2
1870	4,500	2,511	126.2
1860	1,989	1,232	162.7
1850	757	...	...
LORAIN CITY:			
1960	68,932	17,730	34.6
1950	51,202	7,077	16.0
1940	44,125	-387	-0.9
1930	44,512	7,217	19.4
1920	37,295	8,412	29.1
1910	28,883	12,855	80.2
1900	16,028	11,165	229.6
1890	4,863	3,268	204.9
1880	1,595	...	...
LYNDHURST CITY:			
1960	16,805	9,446	128.4
1950	7,359	4,968	207.8
1940	2,391	469	24.4
1930	1,922	1,634	567.4
1920	288	...	...
MANSFIELD CITY:			
1960	47,325	3,761	8.6
1950	43,564	6,410	17.3
1940	37,154	3,629	10.8
1930	33,525	5,701	20.5
1920	27,824	7,056	34.0
1910	20,768	3,128	17.7
1900	17,640	4,167	30.9
1890	13,473	3,614	36.7
1880	9,859	1,830	22.8
1870	8,029	3,448	75.3
1860	4,581	1,024	28.8
1850	3,557	2,229	167.8
1840	1,328	488	58.1
1830	840	...	...
MAPLE HEIGHTS CITY:			
1960	31,667	16,081	103.2
1950	15,586	8,858	131.7
1940	6,728	778	13.1
1930	5,950	4,218	243.5
1920	1,732	...	...
MARIETTA CITY:			
1960	16,847	841	5.3
1950	16,006	1,463	10.1
1940	14,543	258	1.8
1930	14,285	-855	-5.6
1920	15,140	2,217	17.2
1910	12,923	-425	-3.2
1900	13,348	5,075	61.3
1890	8,273	2,829	52.0
1880	5,444	226	4.3
1870	5,218	895	20.7
1860	4,323	1,148	36.2
1850	3,175	1,361	75.0
1840	1,814	607	50.3
1830	1,207	...	...
MARION CITY:			
1960	37,079	3,262	9.6
1950	33,817	3,000	9.7
1940	30,817	-267	-0.9
1930	31,084	3,193	11.4
1920	27,891	9,659	53.0
1910	18,232	6,370	53.7
1900	11,862	3,535	42.5
1890	8,327	4,428	113.6
1880	3,899	1,368	54.0
1870	2,531	687	37.3
1860	1,844	533	40.7
1850	1,311	741	130.0
1840	570	283	98.6
1830	287	...	...
MARTINS FERRY CITY:			
1960	11,919	-1,301	-9.8
1950	13,220	-1,509	-10.2
1940	14,729	205	1.4
1930	14,524	2,890	24.8
1920	11,634	2,501	27.4
1910	9,133	1,373	17.7
1900	7,760	1,510	24.2
1890	6,250	2,431	63.7
1880	3,819	...	...
MASSILLON CITY:			
1960	31,236	1,642	5.5
1950	29,594	2,950	11.1
1940	26,644	244	0.9
1930	26,400	8,972	51.5
1920	17,428	3,549	25.6
1910	13,879	1,935	16.2
1900	11,944	1,852	18.4
1890	10,092	3,256	47.6
1880	6,836	1,651	31.8
1870	5,185	1,366	35.8
1860	3,819	...	...
MAUMEE CITY:			
1960	12,063	6,515	117.4
1950	5,548	865	18.5
1940	4,683	95	2.1
1930	4,588	1,393	43.6
1920	3,195	888	38.5
1910	2,307	...	...
MAYFIELD HEIGHTS CITY:			
1960	13,478	7,671	132.1
1950	5,807	3,111	115.4
1940	2,696	84	3.2
1930	2,612	...	...
MIDDLETOWN CITY:			
1960	42,115	8,420	25.0
1950	33,695	2,475	7.9
1940	31,220	1,228	4.1

Table 5.—POPULATION OF INCORPORATED PLACES OF 10,000 OR MORE FROM EARLIEST CENSUS TO 1960—Con.

[Minus sign (–) denotes decrease]

Incorporated place and census year	Population	Increase over preceding census	
		Number	Percent
MIDDLETOWN CITY--Con.			
1930	29,992	6,398	27.1
1920	23,594	10,442	79.4
1910	13,152	3,937	42.7
1900	9,215	1,534	20.0
1890	7,681	3,143	69.3
1880	4,538	1,492	49.0
1870	3,046	976	47.1
1860	2,070	983	90.4
1850	1,087	...	...
MOUNT VERNON CITY:			
1960	13,284	1,099	9.0
1950	12,185	2,063	20.4
1940	10,122	752	8.0
1930	9,370	133	1.4
1920	9,237	150	1.7
1910	9,087	2,454	37.0
1900	6,633	606	10.1
1890	6,027	778	14.8
1880	5,249	373	7.6
1870	4,876	674	16.0
1860	4,202	491	13.2
1850	3,711	...	...
NEWARK CITY:			
1960	41,790	7,515	21.9
1950	34,275	2,788	8.9
1940	31,487	891	2.9
1930	30,596	3,878	14.5
1920	26,718	1,314	5.2
1910	25,404	7,247	39.9
1900	18,157	3,887	27.2
1890	14,270	4,670	48.6
1880	9,600	2,902	43.3
1870	6,698	2,023	43.3
1860	4,675	1,021	27.9
1850	3,654	949	35.1
1840	2,705	1,706	170.8
1830	999	...	...
NEW PHILADELPHIA CITY:			
1960	14,241	1,293	10.0
1950	12,948	620	5.0
1940	12,328	-37	-0.3
1930	12,365	1,647	15.4
1920	10,718	2,176	25.5
1910	8,542	2,329	37.5
1900	6,213	1,757	39.4
1890	4,456	1,386	45.1
1880	3,070	-73	-2.3
1870	3,143	...	...
1860	[1]	...	...
1850	1,413	...	...
NILES CITY:			
1960	19,545	2,772	16.5
1950	16,773	500	3.1
1940	16,273	-41	-0.3
1930	16,314	3,234	24.7
1920	13,080	4,719	56.4
1910	8,361	893	12.0
1900	7,468	3,179	74.1
1890	4,289	410	10.6
1880	3,879	...	...
NORTH COLLEGE HILL CITY:			
1960	12,035	4,114	51.9
1950	7,921	2,690	51.4
1940	5,231	1,092	26.4
1930	4,139	3,035	274.9
1920	1,104	...	...
NORTH OLMSTED CITY:			
1960	16,290	9,686	146.7
1950	6,604	3,117	89.4
1940	3,487	863	32.9
1930	2,624	1,205	84.9
1920	1,419	389	37.8
1910	1,030	...	...
NORWALK CITY:			
1960	12,900	3,125	32.0
1950	9,775	1,564	19.0
1940	8,211	435	5.6
1930	7,776	397	5.4
1920	7,379	-479	-6.1
1910	7,858	784	11.1
1900	7,074	-121	-1.7
1890	7,195	1,491	26.1
1880	5,704	1,206	26.8
1870	4,498	1,659	58.4
1860	2,839	1,402	97.6
1850	1,437	...	...
NORWOOD CITY:			
1960	34,580	-421	-1.2
1950	35,001	991	2.9
1940	34,010	599	1.8
1930	33,411	8,445	33.8
NORWOOD CITY--Con.			
1920	24,966	8,781	54.3
1910	16,185	9,705	149.8
1900	6,480	...	...
OAKWOOD CITY:			
1960	10,493	802	8.3
1950	9,691	2,039	26.6
1940	7,652	1,158	17.8
1930	6,494	5,021	340.9
1920	1,473	1,115	311.5
1910	358	...	...
OREGON CITY:			
1960	13,319	...	...
PAINESVILLE CITY:			
1960	16,116	1,684	11.7
1950	14,432	2,197	18.0
1940	12,235	1,291	11.8
1930	10,944	3,672	50.5
1920	7,272	1,771	32.2
1910	5,501	477	9.5
1900	5,024	269	5.7
1890	4,755	914	23.8
1880	3,841	113	3.0
1870	3,728	1,052	39.3
1860	2,676	...	...
PARMA CITY:			
1960	82,845	53,948	186.7
1950	28,897	12,532	76.6
1940	16,365	2,466	17.7
1930	13,899	...	...
PARMA HEIGHTS CITY:			
1960	18,100	14,199	364.0
1950	3,901	2,571	193.3
1940	1,330	370	38.5
1930	960	650	209.7
1920	310	...	...
PIQUA CITY:			
1960	19,219	1,772	10.2
1950	17,447	1,398	8.7
1940	16,049	40	0.2
1930	16,009	965	6.4
1920	15,044	1,656	12.4
1910	13,388	1,216	10.0
1900	12,172	3,082	33.9
1890	9,090	3,059	50.7
1880	6,031	64	1.1
1870	5,967	1,351	29.3
1860	4,616	1,339	40.9
1850	3,277	...	...
PORTSMOUTH CITY:			
1960	33,637	-3,161	-8.6
1950	36,798	-3,668	-9.1
1940	40,466	-2,094	-4.9
1930	42,560	9,549	28.9
1920	33,011	9,530	40.6
1910	23,481	5,611	31.4
1900	17,870	5,476	44.2
1890	12,394	1,073	9.5
1880	11,321	729	6.9
1870	10,592	4,324	69.0
1860	6,268	2,257	56.3
1850	4,011	...	...
1840	[1]	...	...
1830	1,064	537	101.9
1820	527	...	...
RAVENNA CITY:			
1960	10,918	1,061	10.8
1950	9,857	1,319	15.4
1940	8,538	519	6.5
1930	8,019	800	11.1
1920	7,219	1,909	36.0
1910	5,310	1,307	32.7
1900	4,003	586	17.1
1890	3,417	162	5.0
1880	3,255	1,067	48.8
1870	2,188	411	23.1
1860	1,777	...	...
READING CITY:			
1960	12,832	4,996	63.8
1950	7,836	1,757	28.9
1940	6,079	356	6.2
1930	5,723	1,183	26.1
1920	4,540	555	13.9
1910	3,985	909	29.6
1900	3,076	...	...
1890	[1]	...	...
1880	2,680	1,105	70.2
1870	1,575	345	28.0
1860	1,230	...	...
ROCKY RIVER CITY:			
1960	18,097	6,860	61.0
1950	11,237	2,946	35.5
1940	8,291	2,659	47.2
1930	5,632	3,771	202.6
1920	1,861	687	58.5
1910	1,174	-145	-11.0
1900	1,319	...	...
SALEM CITY:			
1960	13,854	1,100	8.6
1950	12,754	453	3.7
1940	12,301	1,679	15.8
1930	10,622	317	3.1
1920	10,305	1,362	15.2
1910	8,943	1,361	18.0
1900	7,582	1,802	31.2
1890	5,780	1,739	43.0
1880	4,041	341	9.2
1870	3,700	1,811	95.9
1860	1,889	...	...
SANDUSKY CITY:			
1960	31,989	2,614	8.9
1950	29,375	4,501	18.1
1940	24,874	252	1.0
1930	24,622	1,725	7.5
1920	22,897	2,908	14.5
1910	19,989	325	1.7
1900	19,664	1,193	6.5
1890	18,471	2,633	16.6
1880	15,838	2,838	21.8
1870	13,000	4,592	54.6
1860	8,408	3,321	65.3
1850	5,087	...	...
SHAKER HEIGHTS CITY:			
1960	36,460	8,238	29.2
1950	28,222	4,829	20.6
1940	23,393	5,610	31.5
1930	17,783	16,167	1,000.4
1920	1,616	...	...
SIDNEY CITY:			
1960	14,663	3,172	27.6
1950	11,491	1,701	17.4
1940	9,790	489	5.3
1930	9,301	711	8.3
1920	8,590	1,983	30.0
1910	6,607	919	16.2
1900	5,688	838	17.3
1890	4,850	1,027	26.9
1880	3,823	1,015	36.1
1870	2,808	753	36.6
1860	2,055	753	57.8
1850	1,302	589	82.6
1840	713	473	197.1
1830	240	...	...
SOUTH EUCLID CITY:			
1960	27,569	12,137	78.6
1950	15,432	9,286	151.1
1940	6,146	1,747	39.7
1930	4,399	2,794	174.1
1920	1,605	...	...
SPRINGFIELD CITY:			
1960	82,723	4,215	5.4
1950	78,508	7,846	11.1
1940	70,662	1,919	2.8
1930	68,743	7,903	13.0
1920	60,840	13,919	29.7
1910	46,921	8,668	22.7
1900	38,253	6,358	19.9
1890	31,895	11,165	53.9
1880	20,730	8,078	63.8
1870	12,652	5,650	80.7
1860	7,002	1,894	37.1
1850	5,108	3,046	147.7
1840	2,062	982	90.9
1830	[2]1,080	-788	-42.2
1820	1,868	...	...
STEUBENVILLE CITY:			
1960	32,495	-3,377	-9.4
1950	35,872	-1,779	-4.7
1940	37,651	2,229	6.3
1930	35,422	6,914	24.3
1920	28,508	6,117	27.3
1910	22,391	8,042	56.0
1900	14,349	955	7.1
1890	13,394	1,301	10.8
1880	12,093	3,986	49.2
1870	8,107	1,953	31.7
1860	6,154	14	0.2
1850	6,140	1,893	44.6
1840	[3]4,247	1,310	44.6
1830	2,937	...	...
STOW:			
1960	12,194	...	...

[1] Not returned separately.
[2] Population prior to incorporation.
[3] Estimated.

Table 5.—POPULATION OF INCORPORATED PLACES OF 10,000 OR MORE FROM EARLIEST CENSUS TO 1960—Con.

[Minus sign (-) denotes decrease]

Incorporated place and census year	Population	Increase over preceding census	
		Number	Percent
STRUTHERS CITY:			
1960	15,631	3,690	30.9
1950	11,941	202	1.7
1940	11,739	490	4.4
1930	11,249	5,402	92.4
1920	5,847	2,477	73.5
1910	3,370	...	...
TALLMADGE CITY:			
1960	10,246	4,425	76.0
1950	5,821	2,369	68.6
1940	3,452	...	...
TIFFIN CITY:			
1960	21,478	2,526	13.3
1950	18,952	2,850	17.7
1940	16,102	-326	-2.0
1930	16,428	2,053	14.3
1920	14,375	2,481	20.9
1910	11,894	905	8.2
1900	10,989	188	1.7
1890	10,801	2,922	37.1
1880	7,879	2,231	39.5
1870	5,648	1,656	41.5
1860	3,992	1,274	46.9
1850	2,718	...	...
TOLEDO CITY:			
1960	318,003	14,387	4.7
1950	303,616	21,267	7.5
1940	282,349	-8,369	-2.9
1930	290,718	47,554	19.6
1920	243,164	74,667	44.3
1910	168,497	36,675	27.8
1900	131,822	50,388	61.9
1890	81,434	31,297	62.4
1880	50,137	18,553	58.7
1870	31,584	17,816	129.4
1860	13,768	9,939	259.6
1850	3,829	2,607	213.3
1840	1,222	...	...
TROY CITY:			
1960	13,685	3,024	28.4
1950	10,661	964	9.9
1940	9,697	1,022	11.8
1930	8,675	1,415	19.5
1920	7,260	1,138	18.6
1910	6,122	241	4.1
1900	5,881	1,387	30.9
1890	4,494	691	18.2
1880	3,803	798	26.6
1870	3,005	362	13.7
1860	2,643	687	35.1
1850	1,956	605	44.8
1840	1,351	847	168.1
1830	504	211	72.0
1820	293	...	...
UNIVERSITY HEIGHTS CITY:			
1960	16,641	5,075	43.9
1950	11,566	5,585	93.4
1940	5,981	3,744	167.4
1930	2,237	2,106	1,607.6
1920	131	-90	-40.7
1910	221	...	...
UPPER ARLINGTON CITY:			
1960	28,486	19,462	215.7
1950	9,024	3,654	68.0
1940	5,370	2,311	75.5
1930	3,059	2,439	393.4
1920	620	...	...
URBANA CITY:			
1960	10,461	1,126	12.1
1950	9,335	1,000	12.0
1940	8,335	593	7.7
1930	7,742	121	1.6
1920	7,621	-118	-1.5
1910	7,739	931	13.7
1900	6,808	298	4.6
1890	6,510	258	4.1
URBANA CITY--Con.			
1880	6,252	1,976	46.2
1870	4,276	847	24.7
1860	3,429	1,409	69.8
1850	2,020	950	88.8
1840	1,070	-32	-2.9
1830	1,102	458	71.1
1820	644	...	...
VAN WERT CITY:			
1960	11,323	959	9.3
1950	10,364	1,137	12.3
1940	9,227	755	8.9
1930	8,472	372	4.6
1920	8,100	943	13.2
1910	7,157	735	11.4
1900	6,422	910	16.5
1890	5,512	1,433	35.1
1880	4,079	1,454	55.4
1870	2,625	1,010	62.5
1860	1,615	1,347	502.6
1850	268	...	...
WADSWORTH CITY:			
1960	10,635	2,669	33.5
1950	7,966	1,471	22.6
1940	6,495	565	9.5
1930	5,930	1,188	25.1
1920	4,742	1,669	54.3
1910	3,073	1,309	74.2
1900	1,764	190	12.1
1890	1,574	355	29.1
1880	1,219	270	28.5
1870	949	...	...
WARREN CITY:			
1960	59,648	9,792	19.6
1950	49,856	7,019	16.4
1940	42,837	1,775	4.3
1930	41,062	14,012	51.8
1920	27,050	15,969	144.1
1910	11,081	2,552	29.9
1900	8,529	2,556	42.8
1890	5,973	1,545	34.9
1880	4,428	971	28.1
1870	3,457	1,055	43.9
1860	2,402	...	...
1850	(1)	...	...
1840	1,996	...	...
WARRENSVILLE HEIGHTS VILLAGE:			
1960	10,609	6,483	157.1
1950	4,126	2,951	251.1
1940	1,175	298	34.0
1930	877	...	...
WASHINGTON CITY:			
1960	12,388	1,828	17.3
1950	10,560	1,158	12.3
1940	9,402	976	11.6
1930	8,426	464	5.8
1920	7,962	685	9.4
1910	7,277	1,526	26.5
1900	5,751	9	0.2
1890	5,742	1,944	51.2
1880	3,798	1,681	79.4
1870	2,117	1,082	104.5
1860	1,035	466	81.9
1850	569	...	...
WESTLAKE CITY:			
1960	12,906	7,994	162.7
1950	4,912	1,712	53.5
1940	3,200	747	30.5
1930	2,453	699	39.9
1920	1,754	...	...
WHITEHALL CITY:			
1960	20,818	15,941	326.9
1950	4,877	...	...
WICKLIFFE CITY:			
1960	15,760	10,758	215.1
1950	5,002	1,847	58.5
1940	3,155	664	26.7
1930	2,491	983	65.2
1920	1,508	...	...
WILLOUGHBY CITY:			
1960	15,058	9,456	168.8
1950	5,602	1,238	28.4
1940	4,364	112	2.6
1930	4,252	1,596	60.1
1920	2,656	584	28.2
1910	2,072	319	18.2
1900	1,753	534	43.8
1890	1,219	218	21.8
1880	1,001	134	15.5
1870	867	278	47.2
1860	589	...	...
WILLOWICK CITY:			
1960	18,749	15,072	409.9
1950	3,677	2,762	301.9
1940	915	248	37.2
1930	667	...	...
WOOSTER CITY:			
1960	17,046	3,041	21.7
1950	14,005	2,462	21.3
1940	11,543	801	7.5
1930	10,742	2,538	30.9
1920	8,204	2,068	33.7
1910	6,136	73	1.2
1900	6,063	162	2.7
1890	5,901	61	1.0
1880	5,840	421	7.8
1870	5,419	2,058	61.2
1860	3,361	564	20.2
1850	2,797	884	46.2
1840	1,913	936	95.8
1830	977	510	109.2
1820	467	...	...
XENIA CITY:			
1960	20,445	7,568	58.8
1950	12,877	2,244	21.1
1940	10,633	126	1.2
1930	10,507	1,397	15.3
1920	9,110	404	4.6
1910	8,706	10	0.1
1900	8,696	1,395	19.1
1890	7,301	275	3.9
1880	7,026	649	10.2
1870	6,377	1,719	36.9
1860	4,658	1,634	54.0
1850	3,024	...	...
YOUNGSTOWN CITY:			
1960	166,689	-1,641	-1.0
1950	168,330	610	0.4
1940	167,720	-2,282	-1.3
1930	170,002	37,644	28.4
1920	132,358	53,292	67.4
1910	79,066	34,181	76.2
1900	44,885	11,665	35.1
1890	33,220	17,785	115.2
1880	15,435	7,360	91.1
1870	8,075	5,316	192.7
1860	2,759	...	...
ZANESVILLE CITY:			
1960	39,077	-1,440	-3.6
1950	40,517	3,017	8.0
1940	37,500	1,060	2.9
1930	36,440	6,871	23.2
1920	29,569	1,543	5.5
1910	28,026	4,488	19.1
1900	23,538	2,529	12.0
1890	21,009	2,896	16.0
1880	18,113	8,102	80.9
1870	10,011	782	8.5
1860	9,229	1,300	16.4
1850	7,929	3,163	66.4
1840	4,766	1,672	54.0
1830	3,094	1,042	50.8
1820	2,052	...	...

[1] Not returned separately.

Table 6.—AREA AND POPULATION OF COUNTIES, URBAN AND RURAL: 1960 AND 1950

[Minus sign (-) denotes decrease. Percent not shown where less than 0.1]

County	Map reference	Land area in square miles, 1960	1960 population									1950 population			Percent increase, 1950 to 1960		
			Total		Urban				Rural								
			Number	Per square mile	Total	Percent of total population	Urbanized areas	Other urban territory	Total	Places of 1,000 to 2,500	Other rural territory	Total	Urban	Rural	Total	Urban	Rural
The State	...	40,972	9,706,397	236.9	7,123,162	73.4	5,691,776	1,431,386	2,583,235	281,113	2,302,122	7,946,627	5,578,274	2,368,353	22.1	27.7	9.1
Adams	H-3	588	19,982	34.0	...	...	...	...	19,982	5,535	14,447	20,499	...	20,499	-2.5	...	-2.5
Allen	C-2	410	103,691	252.9	69,270	66.8	62,963	6,307	34,421	3,276	31,145	88,183	53,664	34,519	17.6	29.1	-0.3
Ashland	C-6	418	38,771	92.8	20,030	51.7	...	20,030	18,741	...	18,741	33,040	16,810	16,230	17.3	19.2	15.5
Ashtabula	A-8	706	93,067	131.8	49,153	52.8	...	49,153	43,914	5,086	38,828	78,695	42,076	36,619	18.3	16.8	19.9
Athens	G-6	504	46,998	93.3	21,304	45.3	...	21,304	25,694	3,403	22,291	45,839	16,505	29,334	2.5	29.1	-12.4
Auglaize	D-2	400	36,147	90.4	14,493	40.1	...	14,493	21,654	5,218	16,436	30,637	12,005	18,632	18.0	20.7	16.2
Belmont	E-8	535	83,864	156.8	41,761	49.8	33,471	8,290	42,103	5,062	37,041	87,740	45,786	41,954	-4.4	-8.8	0.4
Brown	G-2	491	25,178	51.3	2,674	10.6	...	2,674	22,504	3,232	19,272	22,221	...	22,221	13.3	...	1.3
Butler	C-1	471	199,076	422.7	152,036	76.4	89,778	62,258	47,040	1,475	45,565	147,203	103,909	43,294	35.2	46.3	8.7
Carroll	D-8	388	20,857	53.8	4,543	21.8	...	4,543	16,314	2,255	14,059	19,039	4,244	14,795	9.5	7.0	10.3
Champaign	E-3	433	29,714	68.6	10,461	35.2	...	10,461	19,253	3,270	15,983	26,793	9,335	17,458	10.9	12.1	10.3
Clark	E-3	402	131,440	327.0	94,264	71.7	90,157	4,107	37,176	4,301	32,875	111,661	82,284	29,377	17.7	14.6	26.5
Clermont	C-2	458	80,530	175.8	11,472	14.2	4,362	7,110	69,058	5,704	63,354	42,182	...	42,182	90.9	...	63.7
Clinton	G-3	411	30,004	73.0	11,859	39.5	...	11,859	18,145	2,313	15,832	25,572	7,387	18,185	17.3	60.5	-0.2
Columbiana	C-8	535	107,004	200.0	58,795	54.9	...	58,795	48,209	5,694	42,515	98,920	59,247	39,673	8.2	-0.8	21.5
Coshocton	D-6	545	32,224	59.1	13,106	40.7	...	13,106	19,118	1,476	17,642	31,141	11,675	19,466	3.5	12.3	-1.8
Crawford	C-4	404	46,775	115.8	30,447	65.1	...	30,447	16,328	1,162	15,166	38,738	24,893	13,845	20.7	22.3	17.9
Cuyahoga	B-7	456	1,647,895	3,613.8	1,641,529	99.6	1,641,529	...	6,366	2,891	3,475	1,389,532	1,363,764	25,768	18.6	20.4	-75.3
Darke	E-1	605	45,612	75.4	10,585	23.2	...	10,585	35,027	7,356	27,671	41,799	8,859	32,940	9.1	19.5	6.3
Defiance	B-1	410	31,508	76.8	17,669	56.1	...	17,669	13,839	...	13,839	25,925	13,894	12,031	21.5	27.2	15.0
Delaware	D-4	440	36,107	82.1	13,282	36.8	...	13,282	22,825	1,360	21,465	30,278	11,804	18,474	19.3	12.5	23.6
Erie	B-5	264	68,000	257.6	45,093	66.3	...	45,093	22,907	1,076	21,831	52,565	31,890	20,675	29.4	41.4	10.8
Fairfield	F-5	505	63,912	126.6	29,916	46.8	...	29,916	33,996	3,533	30,463	52,130	24,180	27,950	22.6	23.7	21.6
Fayette	F-3	406	24,775	61.0	12,388	50.0	...	12,388	12,387	...	12,387	22,554	10,560	11,994	9.8	17.3	3.3
Franklin	E-4	537	682,962	1,271.8	629,387	92.2	616,743	12,644	53,575	4,019	49,556	503,410	441,819	61,591	35.7	42.5	-13.0
Fulton	A-2	407	29,301	72.0	4,311	14.7	...	4,311	24,990	8,120	16,870	25,580	3,494	22,086	14.5	23.4	13.1
Gallia	H-6	471	26,120	55.5	8,775	33.6	...	8,775	17,345	...	17,345	24,910	7,871	17,039	4.9	11.5	1.8
Geauga	B-8	407	47,573	116.9	4,436	9.3	1,282	3,154	43,137	3,828	39,309	26,646	...	26,646	78.5	...	61.9
Greene	F-2	416	94,642	227.5	63,578	67.2	38,966	24,612	31,064	3,432	27,632	58,892	33,030	25,862	60.7	92.5	20.1
Guernsey	E-7	519	38,579	74.3	14,562	37.7	...	14,562	24,017	2,447	21,570	38,452	14,739	23,713	0.3	-1.2	1.3
Hamilton	G-1	414	864,121	2,087.2	817,105	94.6	809,717	7,388	47,016	2,878	44,138	723,952	669,807	54,145	19.4	22.0	-13.2
Hancock	C-3	532	53,686	100.9	33,272	62.0	...	33,272	20,414	1,176	19,238	44,280	26,132	18,148	21.2	27.3	12.5
Hardin	C-3	467	29,633	63.5	12,665	42.7	...	12,665	16,968	3,388	13,580	28,673	12,115	16,558	3.3	4.5	2.5
Harrison	D-8	403	17,995	44.7	3,259	18.1	...	3,259	14,736	1,135	13,601	19,054	3,020	16,034	-5.6	7.9	-8.1
Henry	B-2	416	25,392	61.0	6,739	26.5	...	6,739	18,653	3,198	15,455	22,423	5,335	17,088	13.2	26.3	9.2
Highland	G-3	551	29,716	53.9	10,896	36.7	...	10,896	18,820	1,022	17,798	28,188	9,988	18,200	5.4	9.1	3.4
Hocking	F-5	420	20,168	48.0	6,417	31.8	...	6,417	13,751	...	13,751	19,520	5,972	13,548	3.3	7.5	1.5
Holmes	D-6	423	21,591	51.0	3,101	14.4	...	3,101	18,490	...	18,490	18,760	...	18,760	15.1	...	-1.4
Huron	B-5	497	47,326	95.2	22,651	47.9	...	22,651	24,675	6,137	18,538	39,353	18,456	20,897	20.3	22.7	18.1
Jackson	G-5	420	29,372	69.9	12,708	43.3	...	12,708	16,664	1,748	14,916	27,767	12,195	15,572	5.8	4.2	7.0
Jefferson	D-9	411	99,201	241.4	55,095	55.5	47,315	7,780	44,106	7,568	36,538	96,495	47,589	48,906	2.8	15.8	-9.8
Knox	D-5	523	38,808	74.2	13,284	34.2	...	13,284	25,524	5,564	19,960	35,287	12,185	23,102	10.0	9.0	10.5
Lake	A-8	232	148,700	640.9	117,950	79.3	117,950	...	30,750	2,614	28,136	75,979	43,049	32,930	95.7	174.0	-6.6
Lawrence	I-5	456	55,438	121.6	24,897	44.9	24,897	...	30,750	8,715	33,988	70,645	36,928	33,717	27.7	28.7	26.7
Licking	E-5	686	90,242	131.5	47,539	52.7	...	47,539	42,703	3,641	19,738	31,329	10,232	21,097	11.1	11.6	10.8
Logan	D-3	461	34,803	75.5	11,424	32.8	...	11,424	23,379	3,641	19,738	31,329	10,232	21,097	11.1	11.6	10.8
Lorain	B-6	495	217,500	439.4	171,664	78.9	158,265	13,399	45,836	7,353	38,483	148,162	102,665	45,497	46.8	67.2	0.7
Lucas	A-3	343	456,931	1,332.2	423,284	92.6	423,284	...	33,647	2,991	30,656	395,551	353,218	42,333	15.5	19.8	-20.5
Madison	E-4	464	26,454	57.0	9,153	34.6	...	9,153	17,301	2,705	14,596	22,300	5,222	17,078	18.6	75.3	1.3
Mahoning	C-8	419	300,480	717.1	251,624	83.7	243,933	7,691	48,856	2,414	46,442	257,629	213,327	44,302	16.6	18.0	10.3
Marion	D-4	405	60,221	148.7	37,079	61.6	...	37,079	23,142	1,067	22,075	49,959	33,817	16,142	20.5	9.6	43.4
Medina	C-6	424	65,315	154.0	30,595	46.8	...	30,595	34,720	3,403	31,317	40,417	13,063	27,354	61.6	134.2	26.9
Meigs	G-6	434	22,159	51.1	6,718	30.3	...	6,718	15,441	...	15,441	23,227	7,102	16,125	-4.6	-5.4	-4.2
Mercer	D-1	454	32,559	71.7	10,425	32.0	...	10,425	22,134	2,491	19,643	28,311	5,703	22,608	15.0	82.8	-2.1
Miami	E-2	407	72,901	179.1	40,143	55.1	...	40,143	32,758	4,821	27,937	61,309	31,412	29,897	18.9	27.8	9.6
Monroe	F-8	455	15,268	33.6	2,956	19.4	...	2,956	12,312	...	12,312	15,362	...	15,362	-0.6	...	-19.9
Montgomery	F-1	465	527,080	1,133.5	475,623	90.2	462,698	12,925	51,457	4,046	47,411	398,441	335,936	62,505	32.3	41.6	-17.7
Morgan[1]	F-6	417	12,747	30.6	...	...	...	...	12,747	2,257	10,490	12,836	...	12,836	-0.7	...	-0.7
Morrow	D-5	404	19,405	48.0	2,788	14.4	...	2,788	16,617	1,613	15,004	17,168	...	17,168	13.0	...	-3.2
Muskingum	E-6	663	79,159	119.4	39,077	49.4	...	39,077	40,082	8,150	31,932	74,535	40,517	34,018	6.2	-3.6	17.8
Noble	F-7	399	10,982	27.5	...	...	...	...	10,982	1,999	8,983	11,750	...	11,750	-6.5	...	-6.5
Ottawa	A-4	263	35,323	134.3	9,773	27.7	...	9,773	25,550	3,259	22,291	29,469	5,541	23,928	19.9	76.4	6.8
Paulding	B-1	416	16,792	40.4	2,936	17.5	...	2,936	13,856	2,752	11,104	15,047	...	15,047	11.6	...	-7.9
Perry	F-6	409	27,864	68.1	7,472	26.8	...	7,472	20,392	5,267	15,125	28,999	7,193	21,806	-3.9	3.9	-6.5
Pickaway	F-4	507	35,855	70.7	11,059	30.8	...	11,059	24,796	1,639	23,157	29,352	8,723	20,629	22.2	26.8	20.2
Pike	G-4	443	19,380	43.7	3,830	19.8	...	3,830	15,550	1,244	14,306	14,607	...	14,607	32.7	...	6.5
Portage	B-8	504	91,798	182.1	39,857	43.4	21,113	18,744	51,941	3,867	48,074	63,954	28,394	35,560	43.5	40.4	46.1
Preble	F-1	427	32,498	76.1	5,034	15.5	...	5,034	27,464	5,926	21,538	27,081	4,242	22,839	20.0	18.7	20.3
Putnam	C-2	486	28,331	58.3	3,245	11.5	...	3,245	25,086	5,053	20,033	25,248	2,962	22,286	12.2	9.6	12.6
Richland	C-5	497	117,761	236.9	78,649	66.8	...	78,649	39,112	5,338	33,774	91,305	58,553	32,752	29.0	34.3	19.4
Ross	G-4	687	61,215	89.1	24,957	40.8	...	24,957	36,258	2,067	34,191	54,424	20,133	34,291	12.5	24.0	5.7
Sandusky	B-4	410	56,486	137.8	28,931	51.2	...	28,931	27,555	5,441	22,114	46,114	23,589	22,525	22.5	22.6	22.3
Scioto	H-4	609	84,216	138.3	43,403	51.5	...	43,403	40,813	2,390	38,423	82,910	44,165	38,745	1.6	-1.7	5.3
Seneca	B-4	551	59,326	107.7	33,873	57.1	...	33,873	25,453	665	24,788	52,978	31,016	21,962	12.0	9.2	15.9
Shelby	D-2	409	33,586	82.1	14,663	43.7	...	14,663	18,923	...	18,923	28,488	11,491	16,997	17.9	27.6	11.3
Stark	C-8	573	340,345	594.0	244,012	71.7	213,574	30,438	96,333	14,404	81,929	283,194	201,772	81,422	20.2	20.9	18.3
Summit	B-7	413	513,569	1,243.5	445,965	86.8	445,965	...	67,604	2,438	65,166	410,032	352,196	57,836	25.3	26.6	16.9
Trumbull	B-8	620	208,526	336.3	139,730	67.0	128,815	10,915	68,796	1,957	66,839	158,915	98,611	60,304	31.2	41.7	14.1
Tuscarawas	D-7	551	76,789	139.4	40,173	52.3	...	40,173	36,616	2,944	33,672	70,320	38,360	31,960	9.2	4.7	14.6
Union	D-4	434	22,853	52.7	4,952	21.7	...	4,952	17,901	2,916	14,985	20,687	4,256	16,431	10.5	16.4	8.9
Van Wert	G-1	409	28,840	70.5	14,568	50.5	...	14,568	14,272	...	14,272	26,971	13,166	13,805	6.9	10.6	3.4
Vinton	G-5	411	10,274	25.0	...	...	...	...	10,274	2,564	7,710	10,759	...	10,759	-4.5	...	-4.5
Warren	G-2	408	65,711	161.1	21,390	32.6	...	21,390	44,321	2,775	41,546	38,505	10,006	28,499	70.7	113.8	55.5
Washington[1]	F-7	637	51,689	81.1	22,265	43.1	...	22,265	29,424	1,194	28,230	44,407	16,006	28,401	16.4	39.1	3.6
Wayne	C-6	551	75,497	137.0	28,967	38.4	...	28,967	46,530	8,120	38,410	58,716	22,968	35,748	28.6	26.1	30.2
Williams	A-1	421	29,968	71.2	11,492	38.3	...	11,492	18,476	3,963	14,513	26,202	10,232	15,970	14.4	12.3	15.7
Wood	B-3	618	72,596	117.5	31,993	44.1	14,999	16,994	40,603	2,312	38,291	59,605	25,902	33,703	21.8	23.5	20.5
Wyandot	C-4	406	21,648	53.3	8,663	40.0	...	8,663	12,985	...	12,985	19,785	7,657	12,128	9.4	13.1	7.1

[1] Area annexed to Morgan from Washington since 1950.

Table 7.—POPULATION OF COUNTIES, BY MINOR CIVIL DIVISIONS: 1940 TO 1960

["U" denotes an unincorporated place. For changes in boundaries, etc., between 1940 and 1950, see table 6 for this State in *U. S. Census of Population: 1950*, Vol. I or II. Total population of a place located in 2 or more minor civil divisions appears in table 8. Minor civil division figures for 1950 and 1940 do not necessarily add to county totals]

County and minor civil division	1960	1950	1940
ADAMS COUNTY	19,982	20,499	21,705
Bratton twp	580	710	752
Brush Creek twp	1,165	1,250	1,230
Franklin twp	923	991	1,155
Green twp	905	935	1,287
Rome village	149	151	169
Jefferson twp	1,162	1,207	1,481
Liberty twp	756	877	912
Manchester twp	2,199	2,337	2,260
Manchester village	2,172	2,281	2,163
Meigs twp	2,849	2,828	3,022
Peebles village	1,601	1,498	1,356
Monroe twp	628	737	803
Oliver twp	614	684	693
Scott twp	1,478	1,575	1,607
Seaman village	714	736	726
Sprigg twp	1,304	1,343	1,453
Tiffin twp	3,154	2,761	2,636
West Union village[1]	1,762	1,508	1,334
Wayne twp	875	890	951
Cherry Fork village	185	197	219
Winchester twp	1,390	1,374	1,463
Winchester village	788	690	798
ALLEN COUNTY	103,691	88,183	73,303
Amanda twp	1,217	980	975
American twp	32,887	25,151	2,957
Elida village[2]	1,215	607	551
Lima city (pt.)[2]	22,488	19,270	...
Auglaize twp	2,303	1,912	1,719
Harrod village	563	482	422
Bath twp	23,947	22,919	3,438
Lima city (pt.)	15,640	17,469	...
Jackson twp	1,999	1,731	1,603
Lafayette village	476	444	411
Marion twp	5,938	5,382	4,924
Delphos city (pt.)	3,716	3,148	3,086
Monroe twp	1,952	1,699	1,622
Cairo village[2]	566	505	440
Perry twp	15,045	14,207	1,944
Lima city (pt.)	10,626	10,895	...
Richland twp	4,635	4,179	3,765
Beaverdam village	514	450	377
Bluffton village[2]	2,591	2,423	2,077
Shawnee twp	9,658	6,408	2,336
Lima city (pt.)	2,283	2,612	...
Spencer twp	2,944	2,625	2,340
Spencerville village	2,061	1,826	1,623
Sugar Creek twp	1,166	990	969
ASHLAND COUNTY	38,771	33,040	29,785
Clear Creek twp	1,360	1,165	988
Savannah village	409	407	358
Green twp	2,993	2,777	2,541
Loudonville village (pt.)[3]	964	941	879
Perrysville village[3]	769	674	728
Hanover twp	2,347	2,221	2,196
Loudonville village (pt.)	1,647	1,532	1,455
Jackson twp	1,352	1,273	1,074
Polk village	358	332	275
Lake twp	534	475	494
Mifflin twp	739	553	492
Mifflin village[3]	216	186	161
Milton twp.[3]	1,633	1,267	1,019
Mohican twp	1,467	1,333	1,300
Jeromesville village	540	513	474
Montgomery twp.[3]	2,139	16,028	13,923
Orange twp	1,708	1,349	1,348
Perry twp	1,156	965	987
Ruggles twp	649	603	542
Sullivan twp	968	943	863
Troy twp	707	687	657
Union twp.[3]	17,419	...	...
Ashland city[3]	17,419	14,287	12,453
Vermilion twp	1,600	1,396	1,361
Hayesville village	435	381	363
ASHTABULA COUNTY	93,067	78,695	68,674
Andover twp	1,853	1,761	1,554
Andover village	1,116	1,102	945
Ashtabula twp	27,904	26,508	23,230
Ashtabula city (pt.)[4]	20,836	22,019	20,193
East Ashtabula (U)	4,179	2,390	...
Austinburg twp	1,406	951	1,016
Cherry Valley twp	583	574	532
Colebrook twp	712	719	750
Conneaut twp.[4]	10,557	10,230	12,328
Conneaut city[4]	10,557	10,230	9,355
Denmark twp	769	643	666
Dorset twp	915	824	793
Geneva twp.[4]	9,466	7,268	6,031
Geneva city[4]	5,677	4,718	4,171
Geneva-on-the-Lake village	631	388	172
Harpersfield twp.[4]	1,414	1,111	950
Hartsgrove twp	880	781	592
Jefferson twp	3,773	3,079	2,722
Jefferson village	2,116	1,844	1,676
ASHTABULA COUNTY--Con.			
Kingsville twp	3,706	2,640	2,064
North Kingsville village	1,854	1,271	834
Lakeville twp.[4]	4,181	3,432	...
Lakeville village[4]	4,181	3,432	...
Lenox twp	998	764	714
Monroe twp	1,552	1,250	991
Morgan twp	1,355	1,090	1,020
Rock Creek village	673	604	492
New Lyme twp	847	808	729
Orwell twp	1,613	1,283	1,101
Orwell village[4]	819	759	579
Pierpont twp	983	861	821
Plymouth twp	1,576	1,161	975
Richmond twp	735	768	730
Rome twp	648	550	549
Saybrook twp.	9,964	5,626	4,095
Ashtabula city (pt.)[4]	3,723	1,677	1,212
Sheffield twp	999	705	633
Trumbull twp	840	764	666
Wayne twp	592	633	620
Williamsfield twp	906	858	908
Windsor twp	1,340	1,053	894
ATHENS COUNTY	46,998	45,839	46,166
Alexander twp	1,036	1,037	1,129
Ames twp	868	863	1,006
Amesville village	255	269	286
Athens twp	20,953	18,081	13,350
Athens city[5]	16,470	11,660	7,696
The Plains (U)	1,148	...	...
Bern twp	490	703	1,071
Canaan twp	932	1,031	1,179
Carthage twp	815	773	858
Dover twp	3,158	3,503	4,033
Chauncey village	996	1,016	1,234
Lee twp	1,292	1,065	1,084
Albany village	629	525	551
Lodi twp	881	841	941
Rome twp	1,149	1,212	1,363
Trimble twp	4,961	5,533	7,461
Glouster village	2,255	2,327	2,847
Jacksonville village	580	657	812
Trimble village	481	566	686
Troy twp	1,821	1,753	1,683
Coolville village	443	469	463
Waterloo twp	1,706	1,948	2,272
York twp	6,936	7,496	8,736
Buchtel village	499	569	775
Nelsonville city[5]	4,834	4,845	5,368
AUGLAIZE COUNTY	36,147	30,637	28,037
Clay twp	879	948	959
Duchouquet twp	9,808	7,987	7,173
Cridersville village	1,053	684	581
Wapakoneta city[6]	6,756	5,797	5,225
German twp	2,769	2,293	2,223
New Bremen village[6]	1,972	1,546	1,434
Goshen twp	552	520	564
Jackson twp	2,889	2,401	2,164
Minster village	2,193	1,728	1,504
Logan twp	1,011	957	1,006
Buckland village	300	274	287
Moulton twp	1,054	355	880
Noble twp	1,011	890	955
Pusheta twp	994	846	859
St. Marys twp	9,970	8,106	6,782
St. Marys city[6]	7,737	6,208	5,532
Salem twp	625	613	666
Union twp	1,414	1,302	1,187
Uniopolis village	298	271	220
Washington twp	1,640	1,476	1,383
New Knoxville village	792	662	557
Wayne twp	1,531	1,443	1,236
Waynesfield village	765	733	592
BELMONT COUNTY	83,864	87,740	95,614
Colerain twp	4,101	4,520	4,968
Flushing twp	2,606	2,711	3,218
Flushing village[7]	1,189	1,158	1,217
Holloway village	541	654	733
Goshen twp	2,739	2,915	3,056
Belmont village	563	638	697
Bethesda village	1,178	1,158	1,127
Kirkwood twp	860	970	1,170
Fairview village (pt.)	11	10	5
Mead twp	7,245	6,602	6,536
Shadyside village	5,028	4,433	4,048
Pease twp	24,813	26,038	28,781
Bridgeport village	3,824	4,309	4,853
Brookside village	831	845	975
Martins Ferry city	11,919	13,220	14,729
Yorkville village (pt.)	543	538	613
Pultney twp	16,463	18,426	20,028
Bellaire city[7]	11,502	12,573	13,799
Richland twp	8,740	7,672	7,591
St. Clairsville village	3,865	3,040	2,797
Smith twp	1,451	1,486	1,561
Somerset twp	956	1,099	1,393
BELMONT COUNTY--Con.			
Union twp	1,716	2,012	2,335
Morristown village	396	404	410
Warren twp	5,901	6,270	6,801
Barnesville village	4,425	4,665	5,002
Washington twp	729	895	1,074
Wayne twp	548	718	850
Wilson village (pt.)[7]	...	...	...
Wheeling twp	1,930	2,365	3,152
York twp	3,061	3,041	3,100
Powhatan Point village	2,147	2,135	2,054
BROWN COUNTY	25,178	22,221	21,638
Byrd twp	731	825	834
Clark twp	1,922	1,351	1,237
Hamersville village	524	380	349
Eagle twp	731	582	742
Franklin twp	657	684	664
Green twp	2,058	1,636	1,494
Mount Orab village (pt.)	860	660	574
Huntington twp	1,683	1,679	1,620
Aberdeen village[8]	774	551	497
Jackson twp	668	696	748
Jefferson twp	947	1,042	991
Russellville village	412	438	452
Lewis twp	1,559	1,548	1,561
Higginsport village	412	385	393
Perry twp	2,232	1,969	1,862
Fayetteville village	389	401	394
St. Martin village	152	129	130
Pike twp	1,357	992	809
Mount Orab village (pt.)	198	98	15
Pleasant twp	3,777	3,166	2,885
Georgetown village[8]	2,674	2,200	1,848
Scott twp	727	656	745
Sterling twp	1,122	870	854
Union twp	3,362	3,095	3,236
Ripley village[8]	2,174	1,792	1,623
Washington twp	1,645	1,430	1,306
Sardinia village	799	699	615
BUTLER COUNTY	199,076	147,203	120,249
Fairfield twp.[9]	16,023	6,853	4,602
Fairfield city[9]	9,734	...	...
Hamilton city[9]	72,354	57,951	50,592
Hanover twp.[9]	4,958	3,266	2,331
Millville village (pt.)[9]	346	179	108
Lemon twp.[9]	14,415	12,800	8,484
Mayfield (U)	2,747	1,926	...
Monroe village[9]	1,475	360	307
Oneida-Rolling Mill Park (U)	6,504	...	...
Liberty twp	3,143	2,195	1,628
Madison twp	9,286	4,493	3,697
Trenton village[9]	3,064	937	777
Middletown city[9]	42,115	33,695	31,220
Milford twp	2,135	1,688	1,532
Somerville village	478	383	359
Morgan twp	2,174	1,511	1,446
Oxford twp	11,909	10,280	4,685
College Corner village (pt.)	158	193	153
Oxford village[9]	7,823	6,944	2,756
Reily twp.[9]	1,629	1,195	1,157
Ross twp.[9]	3,340	1,984	1,536
Millville village (pt.)	330	279	227
St. Clair twp.[9]	7,011	4,950	3,828
New Miami village	2,360	1,860	1,443
Seven Mile village (pt.)	219	191	170
Union twp	6,236	2,545	2,109
Wayne twp	2,348	1,792	1,402
Jacksonburgh village	100	114	67
Seven Mile village (pt.)	471	378	379
CARROLL COUNTY	20,857	19,039	17,449
Augusta twp	1,246	1,169	985
Brown twp	5,267	4,974	4,301
Malvern village	1,320	1,277	1,177
Minerva village (pt.)[10]	1,757	1,586	1,374
Center twp	3,893	3,450	3,245
Carrollton village[10]	2,786	2,658	2,548
East twp	650	563	519
Fox twp	897	874	916
Harrison twp	1,249	954	765
Lee twp	989	964	858
Loudon twp	1,156	962	974
Monroe twp	1,145	1,078	983
Dellroy village	391	353	335
Sherrodsville village (pt.)	93	67	48
Orange twp	1,238	1,134	956
Leesville village	287	297	212
Sherrodsville village (pt.)	387	359	285
Perry twp	693	636	674
Rose twp	1,373	1,230	1,234
Magnolia village (pt.)	935	371	387
Union twp	460	515	497
Washington twp	601	536	542

See footnotes at end of table, p. 25.

Table 7.—POPULATION OF COUNTIES, BY MINOR CIVIL DIVISIONS: 1940 TO 1960—Con.

["U" denotes an unincorporated place. For changes in boundaries, etc., between 1940 and 1950, see table 6 for this State in *U. S. Census of Population: 1950*, Vol. I or II. Total population of a place located in 2 or more minor civil divisions appears in table 8. Minor civil division figures for 1950 and 1940 do not necessarily add to county totals]

County and minor civil division	1960	1950	1940
CHAMPAIGN COUNTY	29,714	26,793	25,258
Adams twp	1,084	994	1,011
Concord twp	786	850	882
Goshen twp	2,984	2,817	2,589
Mechanicsburg village	1,810	1,920	1,653
Harrison twp	624	661	650
Jackson twp	3,326	1,913	1,814
Christiansburg village	788	666	536
St. Paris village (pt.)	1,295	178	183
Johnson twp	1,217	2,039	1,955
St. Paris village (pt.)	165	1,244	1,125
Mad River twp	1,596	1,511	1,550
Rush twp	1,989	1,900	1,781
North Lewisburg village	879	854	720
Woodstock village	310	316	263
Salem twp.[11]	1,852	1,533	1,585
Union twp	1,199	972	989
Mutual village	163	178	120
Urbana city[11]	10,461	9,335	8,335
Urbana twp.[11]	1,553	1,217	1,123
Wayne twp	1,043	1,051	994
CLARK COUNTY	131,440	111,661	95,647
Bethel twp	11,363	6,033	4,195
Crystal Lakes (U)	1,569	1,115	...
Donnelsville village	273	285	254
New Carlisle village[12]	4,107	1,640	1,237
German twp	3,661	2,772	2,231
Lawrenceville village	252	191	191
Tremont City village	414	396	406
Greene twp	2,346	1,564	1,330
Clifton village (pt.)	56	37	35
Harmony twp	2,424	2,167	1,872
Vienna village	440	424	420
Madison twp	2,562	2,448	2,232
South Charleston village	1,505	1,452	1,198
Mad River twp	5,153	2,471	1,843
Enon village[12]	1,227	462	281
Moorefield twp.[12]	3,964	1,968	1,664
Pike twp	2,001	1,688	1,612
North Hampton village	495	424	383
Pleasant twp	1,568	1,492	1,262
Catawba village	355	313	279
Springfield city[12]	82,723	78,508	70,662
Springfield twp.[12]	13,675	10,550	6,744
CLERMONT COUNTY	80,530	42,182	34,109
Batavia twp	7,605	4,239	3,673
Amelia village (pt.)	517	322	312
Batavia village[13]	1,729	1,445	1,320
Franklin twp	2,533	2,083	1,925
Felicity village	878	716	641
Goshen twp	6,514	2,201	1,684
Jackson twp	1,700	1,292	1,054
Miami twp	17,002	7,943	6,457
Loveland village (pt.)	1,465	1,295	1,076
Milford village (pt.)[13]	4,045	2,379	2,070
Monroe twp	2,668	1,662	1,433
Ohio twp	4,296	2,960	2,623
New Richmond village[13]	2,834	1,960	1,767
Pierce twp	4,626	2,292	1,764
Amelia village (pt.)	396	279	238
Stonelick twp	3,479	1,956	1,544
Owensville village	609	419	334
Tate twp	6,594	4,533	3,535
Bethel village	2,019	1,932	1,604
Union twp	15,204	4,757	2,818
Withamsville (U)	2,811	...	...
Washington twp	1,877	1,612	1,604
Moscow village	438	336	309
Neville village	164	127	127
Wayne twp	2,171	1,483	1,282
Newtonsville village[13]	339	182	166
Williamsburg twp	4,261	3,169	2,713
Williamsburg village[13]	1,956	1,490	1,194
CLINTON COUNTY	30,004	25,572	22,574
Adams twp	910	691	610
Chester twp	1,230	1,173	1,055
Clark twp	1,528	1,392	1,394
Martinsville village	488	399	409
Green twp	1,991	1,944	1,831
New Vienna village[14]	858	807	752
Jefferson twp	1,172	1,135	1,050
Midland village	367	338	285
Liberty twp	1,080	1,094	1,006
Port William village	360	352	269
Marion twp	3,853	2,749	2,404
Blanchester village	2,944	2,109	1,785
Richland twp	3,418	2,625	2,491
Sabina village	2,313	1,696	1,525
Union twp	10,977	9,100	7,401
Wilmington city[14]	8,915	7,387	5,971
Vernon twp	1,455	1,219	1,102
Clarksville village	583	510	430
Washington twp	967	977	842
Wayne twp	805	827	811
Wilson twp	618	646	577
COLUMBIANA COUNTY	107,004	98,920	90,121
Butler twp	2,341	1,971	1,677
Center twp	6,265	5,689	5,539
Lisbon village	3,579	3,293	3,379
Elkrun twp	1,804	1,714	1,483
Fairfield twp	7,036	6,003	4,803
Columbiana village[15]	4,164	3,369	2,687
Leetonia village (pt.)[15]	105	115	...
Franklin twp	751	672	608
Summitville village	144	150	...
Hanover twp	2,460	2,001	1,692
Hanoverton village	442	344	292
Knox twp	3,384	2,730	2,091
Liverpool twp	26,947	27,884	26,406
Calcutta (U) (pt.)	957	...	...
East Liverpool city	22,306	24,217	23,555
Liverpool North (U)	1,575	...	...
Madison twp	2,159	1,760	1,398
Middleton twp	2,491	1,995	2,087
Rogers village	295	297	300
Perry twp	16,953	15,022	13,861
Salem city[15]	13,854	12,754	12,301
St. Clair twp	5,737	3,686	2,797
Calcutta (U) (pt.)	1,264	...	...
Salem twp	5,176	4,888	4,440
Leetonia village (pt.)	2,438	2,450	2,259
Washingtonville village (pt.)	589	613	613
Unity twp	9,353	8,676	7,661
East Palestine city	5,232	5,195	5,123
New Waterford village	711	610	547
Washington twp	2,665	2,702	2,650
Salineville village	1,898	2,018	2,018
Wayne twp	570	577	508
Wellsville twp	7,117	7,854	7,672
Wellsville city	7,117	7,854	7,672
West twp	2,094	1,760	1,629
Yellow Creek twp	1,701	1,336	1,119
COSHOCTON COUNTY	32,224	31,141	30,594
Adams twp	579	670	653
Bedford twp	367	496	508
Bethlehem twp	675	601	527
Clark twp	609	647	744
Crawford twp	806	790	817
Franklin twp	1,196	1,341	1,302
Conesville village	451	466	...
Jackson twp	2,004	1,911	1,772
Coshocton city (pt.)[16]	652	...	...
Jefferson twp	1,145	1,132	1,142
Nellie village	145	165	121
Warsaw village[16]	594	484	455
Keene twp	846	668	713
Lafayette twp	2,754	2,377	2,068
West Lafayette village[16]	1,476	1,346	1,152
Linton twp	743	812	845
Plainfield village	178	136	130
Mill Creek twp	415	431	438
Monroe twp	364	461	557
Newcastle twp	416	475	582
Oxford twp	1,171	988	992
Perry twp	395	349	430
Pike twp	383	371	369
Tiverton twp	377	376	509
Tuscarawas twp	14,968	14,128	13,395
Coshocton city (pt.)[16]	12,454	...	...
Virginia twp	717	760	904
Washington twp	441	487	507
White Eyes twp	853	870	820
CRAWFORD COUNTY	46,775	38,738	35,571
Auburn twp	1,140	1,127	1,038
Tiro village	334	335	315
Bucyrus twp	11,882	10,240	9,749
Bucyrus city (pt.)[17]	10,967	9,412	8,933
Chatfield twp	947	882	900
Chatfield village	263	204	216
Cranberry twp	1,983	1,703	1,651
New Washington village	1,162	910	857
Dallas twp	440	446	450
Galion city[17]	12,650	9,952	8,685
Holmes twp	2,151	1,721	1,675
Bucyrus city (pt.)	907	690	622
Jackson twp	6,000	4,995	4,677
Crestline village[17]	5,521	4,614	4,337
Jefferson twp	1,185	963	832
North Robinson village (pt.)	44	41	23
Liberty twp	1,295	1,135	1,101
Lykens twp	759	698	741
Polk twp.[17]	1,713	1,054	543
Sandusky twp	449	435	442
Texas twp	385	377	368
Tod twp	708	604	623
Vernon twp	695	592	611
Whetstone twp	2,393	1,814	1,485
Bucyrus city (pt.)	402	225	172
North Robinson village (pt.)	245	211	172
CUYAHOGA COUNTY	1,647,895	1,389,532	1,217,250
Bay twp	14,489	6,917	3,356
Bay city	14,489	6,917	3,356
Beachwood twp.[18]	6,089	1,073	372
Beachwood village[18]	6,089	1,073	372
Bedford city	15,223	9,105	7,390
Bedford twp.[18]	10,334	5,810	2,106
Bedford Heights village[18]	5,275	...	...
Oakwood village[18]	3,283	...	...
Walton Hills village[18]	1,776	...	...
Bentleyville twp	301	152	117
Bentleyville village	301	152	117
Berea twp.[18]	16,592	12,051	6,025
Berea city[18]	16,592	12,051	6,025
Bratenahl twp	1,332	1,240	1,350
Bratenahl village	1,332	1,240	1,350
Brooklyn twp	381	399	445
Linndale village	381	399	445
Brooklyn Heights twp	1,449	931	496
Brooklyn Heights village	1,449	931	496
Brook Park twp.[18]	12,856	2,606	1,122
Brook Park village[18]	12,856	2,606	1,122
Chagrin Falls twp	65	55	24
Chagrin Falls village	3,458	3,085	2,505
Charleston twp.[18]	7,282	2,299	1,225
Middleburg Heights village[18]	7,282	2,299	1,225
Cleveland city	876,050	914,808	878,336
Cleveland Heights twp	61,813	59,141	54,992
Cleveland Heights city	61,813	59,141	54,992
Dover twp	12,906	4,912	3,200
Westlake city[18]	12,906	4,912	3,200
East Brecksville twp	5,435	2,664	1,900
Brecksville village	5,435	2,664	1,900
East Cleveland twp	37,991	40,047	39,495
East Cleveland city	37,991	40,047	39,495
East Independence twp	6,868	3,105	1,815
Independence village	6,868	3,105	1,815
Euclid twp	62,998	41,396	17,866
Euclid city	62,998	41,396	17,866
Euclidville twp	16,805	7,359	2,391
Lyndhurst city[18]	16,805	7,359	2,391
Fairview twp	14,624	9,311	4,700
Fairview Park city[18]	14,624	9,311	4,700
Garfield twp	2,006	897	492
Orange village	2,006	897	492
Glenwillow village	359	257	218
Goldwood twp	2,018	661	208
Parkview village	2,018	661	208
Highland Heights twp	2,929	762	356
Highland Heights village	2,929	762	356
Hunting Valley village (pt.)	550	430	336
Idlewood twp.[18]	16,641	11,566	5,981
University Heights city[18]	16,641	11,566	5,981
Independence twp	5,708	1,350	555
Seven Hills village	5,708	1,350	555
Lakewood city	66,154	68,071	69,160
Laurel twp	10,733	6,317	1,108
Brooklyn city[18]	10,733	6,317	1,108
Maple Heights twp	31,667	15,586	6,728
Maple Heights city	31,667	15,586	6,728
Mayfield village	1,977	805	448
Mayfield Heights twp	13,478	5,807	2,696
Mayfield Heights city[18]	13,478	5,807	2,696
Moreland Hills twp	2,188	1,040	561
Moreland Hills village	2,188	1,040	561
Newburgh Heights twp	3,512	3,689	3,830
Newburgh Heights village	3,512	3,689	3,830
North Olmsted twp.	16,290	6,604	3,487
North Olmsted city[18]	16,290	6,604	3,487
North Randall village	688	178	92
Olmsted twp.[18]	4,773	2,562	1,585
Olmsted Falls twp.[18]	2,144	1,137	754
Olmsted Falls village[18]	2,144	1,137	754
Orange twp	398	419	277
Woodmere village	398	419	277
Parma twp	82,845	28,897	16,365
Parma city	82,845	28,897	16,365
Parma Heights twp	18,100	3,901	1,330
Parma Heights city[18]	18,100	3,901	1,330
Pepper Pike village	3,217	874	423
Richmond Heights twp	5,068	891	507
Richmond Heights village	5,068	891	507
River Edge twp.[18]	416	125	76
Riverside-Gates Mills twp.	1,588	1,056	906
Gates Mills village	1,588	1,056	906
Rocky River twp	18,097	11,237	8,291
Rocky River city	18,097	11,237	8,291
Royalton twp	9,290	3,939	2,559
North Royalton village	9,290	3,939	2,559
Shaker Heights twp	36,460	28,222	23,393
Shaker Heights city	36,460	28,222	23,393
Solon twp	6,333	2,570	1,508
Solon village	6,333	2,570	1,508
South Euclid twp	27,569	15,432	6,146
South Euclid city	27,569	15,432	6,146
South Newburgh twp	38,455	21,662	16,989
Garfield Heights city	38,455	21,662	16,989

See footnotes at end of table, p. 25.

Table 7.—POPULATION OF COUNTIES, BY MINOR CIVIL DIVISIONS: 1940 TO 1960—Con.

["U" denotes an unincorporated place. For changes in boundaries, etc., between 1940 and 1950, see table 6 for this State in *U. S. Census of Population: 1950*, Vol. I or II. Total population of a place located in 2 or more minor civil divisions appears in table 8. Minor civil division figures for 1950 and 1940 do not necessarily add to county totals]

County and minor civil division	1960	1950	1940
CUYAHOGA COUNTY--Con.			
South View twp.	1,221	998	753
Valley View village	1,221	998	753
Strongsville twp.[18]	8,504	3,504	2,216
Strongsville village[18]	8,504	3,504	2,216
Warrensville twp.[18]	2,261	1,877	2,291
Warrensville Heights village	10,609	4,126	1,175
West Brecksville twp.	6,209	2,279	1,141
Broadview Heights village	6,209	2,279	1,141
West View twp.[18]	1,303	625	407
West View village[18]	1,303	625	407
Willow twp.	796	713	674
Cuyahoga Heights village	796	713	674
DARKE COUNTY	45,612	41,799	38,831
Adams twp.	2,956	2,820	2,670
Bradford village (pt.)	860	774	711
Gettysburg village	443	451	440
Allen twp.	1,526	1,325	1,379
Burkettsville village (pt.)	113	92	103
New Weston village	146	136	169
Rossburg village	295	203	204
Brown twp.	1,935	1,890	1,704
Ansonia village[19]	1,002	877	712
Butler twp.	1,457	1,343	1,314
Castine village	169	146	124
New Madison village (pt.)[19]	75	45	9
Franklin twp.	1,243	1,270	1,172
Greenville twp.	13,966	11,775	10,394
Greenville city[19]	10,585	8,859	7,745
Harrison twp.	2,169	2,037	1,809
Hollansburg village	311	295	280
New Madison village (pt.)	835	712	607
Jackson twp.	2,703	2,635	2,517
Union City village	1,657	1,622	1,497
Liberty twp.	1,335	1,253	1,304
Palestine village	257	207	200
Mississinawa twp.	885	926	940
Monroe twp.	1,451	1,368	1,310
Pitsburg village	394	359	305
Neave twp.	1,058	982	881
Patterson twp.	1,458	1,325	1,281
Osgood village	241	194	179
Yorkshire village	182	142	134
Richland twp.	897	991	840
Twin twp.	3,194	2,943	2,555
Arcanum village[19]	1,678	1,530	1,188
Gordon village	265	197	178
Ithaca village	153	146	142
Van Buren twp.	1,100	1,113	1,018
Wabash twp.	1,055	981	985
North Star village	169	166	...
Washington twp.	1,035	1,083	1,082
Wayne twp.	3,491	2,995	2,953
Versailles village[19]	2,159	1,812	1,711
York twp.	698	744	723
DEFIANCE COUNTY	31,508	25,925	24,367
Adams twp.	981	884	964
Defiance twp.	14,713	12,116	10,443
Defiance city (pt.)[20]	13,670	...	...
Delaware twp.	1,572	1,492	1,442
Sherwood village	578	570	554
Farmer twp.	855	891	927
Hicksville twp.	4,037	3,444	3,486
Hicksville village[20]	3,116	2,629	2,549
Highland twp.	1,545	1,071	1,095
Mark twp.	898	963	946
Milford twp.	762	774	862
Noble twp.	1,519	760	701
Defiance city (pt.)[20]	610	...	...
Richland twp.	2,205	1,372	1,264
Defiance city (pt.)[20]	273	...	...
Tiffin twp.	1,180	1,020	1,073
Washington twp.	1,241	1,138	1,164
Ney village	338	301	299
DELAWARE COUNTY	36,107	30,278	26,780
Berkshire twp.	2,660	2,128	1,916
Galena village	411	424	355
Sunbury village (pt.)[21]	1,344	...	...
Berlin twp.	1,145	959	909
Brown twp.	931	990	877
Concord twp.	2,096	1,630	1,555
Shawnee Hills village	394	338	...
Delaware twp.	14,923	12,875	9,994
Delaware city[21]	13,282	11,804	8,944
Genoa twp.	1,780	1,126	1,031
Harlem twp.	1,141	916	902
Kingston twp.	508	468	466
Liberty twp.	2,093	1,687	1,426
Powell village	390	324	...
Marlboro twp.	247	243	344
Orange twp.	1,535	1,114	1,039
Oxford twp.	1,551	1,351	1,303
Ashley village	907	798	762
Porter twp.	714	655	568
Radnor twp.	995	956	1,034
DELAWARE COUNTY--Con.			
Scioto twp.	1,583	1,304	1,379
Ostrander village	438	408	411
Thompson twp.	448	437	472
Trenton twp.	992	911	910
Sunbury village (pt.)[21]	16	...	...
Troy twp.	765	528	655
ERIE COUNTY	68,000	52,565	43,201
Berlin twp.	2,691	2,153	1,806
Berlin Heights village	721	613	552
Florence twp.	1,648	1,278	1,102
Groton twp.	899	701	586
Huron twp.[22]	6,358	4,117	2,697
Huron village[22]	5,197	2,515	1,827
Kelleys Island twp.	171	324	564
Kelleys Island village	171	324	564
Margaretta twp.	6,146	3,848	2,859
Bay View village[22]	802	...	...
Castalia village	954	736	...
Milan twp.	2,593	2,079	1,706
Milan village (pt.)[22]	1,076	...	...
Oxford twp.	1,111	841	773
Perkins twp.	8,955	4,382	3,687
Sandusky South (U)	4,724	...	...
Portland twp.[22]	31,989	29,375	24,874
Sandusky city[22]	31,989	29,375	24,874
Vermilion twp.	5,439	3,467	2,547
Vermilion village (pt.)	3,183	...	...
FAIRFIELD COUNTY	63,912	52,130	48,490
Amanda twp.	2,075	1,673	1,753
Amanda village	732	587	561
Berne twp.[23]	3,219	3,017	2,691
Sugar Grove village	479	434	429
Bloom twp.	2,359	1,799	1,705
Lithopolis village[23]	411	350	288
Clear Creek twp.	1,786	1,517	1,568
Greenfield twp.[23]	2,510	1,889	1,761
Carroll village	444	416	337
Hocking twp.[23]	3,796	2,996	2,717
Lancaster twp.[23]	29,916	24,180	21,940
Lancaster city[23]	29,916	24,180	21,940
Liberty twp.	3,849	3,405	3,333
Baltimore village	2,116	1,843	835
Madison twp.	716	774	768
Pleasant twp.	2,829	2,066	2,012
Pleasantville village (pt.)	354	329	331
Richland twp.	1,174	1,114	1,149
Rushville village	283	252	228
West Rushville village	174	152	149
Rush Creek twp.	2,616	2,401	2,423
Bremen village[23]	1,417	1,187	1,176
Violet twp.	2,817	2,095	1,902
Canal Winchester village (pt.)	...	7	...
Pickerington village[23]	634	433	384
Walnut twp.	4,250	3,204	2,768
Millersport village	752	605	460
Pleasantville village (pt.)	387	289	241
Thurston village	429	454	424
FAYETTE COUNTY	24,775	22,554	21,385
Concord twp.	688	630	638
Green twp.	529	496	539
Jasper twp.	1,071	1,117	1,147
Milledgeville village	222	208	178
Octa village	95	87	67
Jefferson twp.	2,279	2,366	2,180
Jeffersonville village	897	865	785
Madison twp.	1,095	1,021	967
Marion twp.	678	695	795
New Holland village (pt.)	111	91	777
Paint twp.	1,733	1,607	1,665
Bloomingburg village	719	623	567
Perry twp.	762	759	745
Union twp.[24]	2,452	2,236	2,125
Washington twp.[24]	12,388	10,560	9,402
Washington city[24]	12,388	10,560	9,402
Wayne twp.	1,100	1,067	1,182
FRANKLIN COUNTY	682,962	503,410	388,712
Bexley twp.	14,319	12,378	8,705
Bexley city	14,319	12,378	8,705
Blendon twp.[25]	11,593	7,173	5,019
Minerva Park village	1,169	232	...
Westerville village[25]	7,011	4,112	3,146
Brown twp.	830	617	609
Clinton twp.[25]	7,496	9,471	4,599
Franklin twp.[25]	15,557	10,127	13,868
Marble Cliff village	622	437	331
Valley View village	790	611	...
Grandview Heights twp.[25]	8,270	7,659	...
Grandview Heights city[25]	8,270	7,659	6,960
FRANKLIN COUNTY--Con.			
Hamilton twp.[25]	9,860	4,556	3,123
Lockbourne village	460	376	372
Obetz village (pt.)[25]	1,978	...	...
Jackson twp.	13,693	6,023	4,424
Grove City[25]	8,107	2,339	1,787
Urbancrest village	1,029	823	...
Jefferson twp.[25]	3,230	2,273	1,635
Gahanna village (pt.)[25]	144	...	...
Madison twp.[25]	8,049	5,331	4,400
Canal Winchester village (pt.)[25]	1,976	1,187	1,046
Groveport village[25]	2,043	1,165	1,052
Obetz village (pt.)[25]	6	...	...
Mifflin twp.[25]	14,662	8,251	4,926
Gahanna village (pt.)[25]	2,573	...	...
Montgomery twp.[25]	471,316	375,901	306,087
Columbus city[25]	471,316	375,901	306,087
Norwich twp.	9,699	2,561	2,002
Hilliard village[25]	5,633	610	583
Perry twp.[25]	4,312	3,425	8,023
Dublin village (pt.)[25]	...	...	...
Worthington city (pt.)[25]	133	...	...
Plain twp.	2,409	1,615	1,277
New Albany village	307	268	221
Pleasant twp.	3,213	2,527	1,826
Darbydale village[25]	740	...	...
Harrisburg village (pt.)	350	328	288
Prairie twp.[25]	9,819	4,047	2,492
New Rome village	94	75	...
Sharon twp.[25]	13,723	10,704	4,068
Riverlea village	625	324	92
Worthington city (pt.)[25]	9,106	...	...
Truro twp.[25]	9,551	8,556	4,710
Reynoldsburg village[25]	7,793	724	652
Upper Arlington twp.[25]	28,486	9,024	...
Upper Arlington city[25]	28,486	9,024	5,370
Washington twp.	2,057	1,258	1,128
Dublin village (pt.)[25]	552	289	237
Whitehall twp.[25]	20,818	...	...
Whitehall city[25]	20,818	4,877	...
FULTON COUNTY	29,301	25,580	23,626
Amboy twp.	1,727	1,614	1,518
Metamora village	598	532	490
Chesterfield twp.	970	887	932
Clinton twp.	6,150	5,220	4,693
Wauseon village[26]	4,311	3,494	3,016
Dover twp.	1,033	1,072	1,000
Franklin twp.	770	744	787
Fulton twp.	2,276	1,715	1,674
Swanton village (pt.)[26]	1,173	669	681
German twp.	4,350	3,518	3,156
Archbold village[26]	2,348	1,486	1,236
Gorham twp.	2,029	1,957	1,883
Fayette village	1,090	1,003	912
Pike twp.	1,029	976	956
Royalton twp.	1,450	1,332	1,230
Lyons village	590	511	464
Swan Creek twp.	3,981	3,308	2,865
Delta village (pt.)	204	162	123
Swanton village (pt.)[26]	1,133	1,071	913
York twp.	3,536	3,237	2,932
Delta village (pt.)	2,172	1,958	1,650
GALLIA COUNTY	26,120	24,910	24,930
Addison twp.	1,355	1,326	1,215
Cheshire twp.	1,563	1,575	1,607
Cheshire village[27]	369	...	...
Clay twp.	1,171	1,227	1,221
Chambersburg village	205	225	202
Gallipolis twp.	10,243	8,865	8,596
Gallipolis city[27]	8,775	7,871	7,832
Green twp.	1,893	1,346	1,070
Greenfield twp.	557	605	757
Guyan twp.	1,133	1,313	1,500
Crown City village	323	301	364
Harrison twp.	619	772	880
Huntington twp.	1,253	1,331	1,327
Vinton village	374	378	387
Morgan twp.	934	912	896
Ohio twp.	933	877	1,207
Perry twp.	809	881	807
Raccoon twp.	1,237	1,299	1,045
Centreville village[27]	251	142	113
Rio Grande village	333	388	204
Springfield twp.	1,559	1,551	1,637
Walnut twp.	861	1,030	1,165
GEAUGA COUNTY	47,573	26,646	19,430
Auburn twp.	1,451	1,075	833
Bainbridge twp.	5,423	2,926	1,563
Burton twp.	3,005	1,886	1,543
Burton village	1,085	932	761
Chardon twp.	5,210	3,374	2,682
Chardon village	3,154	2,478	2,001
Chester twp.	6,566	2,097	1,351
Claridon twp.	2,320	1,508	1,089
Aquilla village	459	386	...

See footnotes at end of table, p. 25.

Table 7.—POPULATION OF COUNTIES, BY MINOR CIVIL DIVISIONS: 1940 TO 1960—Con.

["U" denotes an unincorporated place. For changes in boundaries, etc., between 1940 and 1950, see table 6 for this State in *U. S. Census of Population: 1950*, Vol. I or II. Total population of a place located in 2 or more minor civil divisions appears in table 8. Minor civil division figures for 1950 and 1940 do not necessarily add to county totals]

County and minor civil division	1960	1950	1940
GEAUGA COUNTY--Con.			
Hambden twp.	1,764	980	726
Hunting Valley village (pt.)	79	47	38
Huntsburg twp.	1,481	1,137	920
Middlefield twp.	3,530	2,508	2,081
Middlefield village	1,467	1,141	932
Montville twp.	1,216	862	734
Munson twp.	2,460	1,221	864
Newbury twp.	3,719	1,941	1,071
Parkman twp.	1,782	1,310	1,055
Russell twp.	4,644	1,595	1,029
South Russell village	1,276	349	231
Thompson twp.	1,369	1,060	920
Troy twp.	1,554	1,119	931
GREENE COUNTY	94,642	58,892	35,863
Bath twp.	30,628	20,039	5,987
Fairborn city[28]	19,453	7,847	...
Beaver Creek twp.	16,680	5,327	3,014
Caesar Creek twp.	951	914	850
Cedarville twp.	2,863	2,323	2,223
Cedarville village[28]	1,702	1,292	1,034
Jefferson twp.	1,100	1,153	1,068
Bowersville village	327	362	316
Miami twp.	5,393	4,210	2,658
Clifton village (pt.)	174	183	152
Yellow Springs village[28]	4,167	2,896	1,640
New Jasper twp.	809	772	704
Ross twp.	833	801	826
Silver Creek twp.	2,728	2,357	1,956
Jamestown village[28]	1,730	1,345	1,079
Spring Valley twp.	1,804	1,627	1,368
Spring Valley village	678	645	468
Sugar Creek twp.	3,962	1,577	1,342
Bellbrook village	941	425	410
Xenia city[28]	20,445	12,877	10,633
Xenia twp.[28]	6,446	17,792	13,867
GUERNSEY COUNTY	38,579	38,452	38,822
Adams twp.	794	614	524
Cambridge twp.[29]	19,780	19,491	17,301
Cambridge city[29]	14,562	14,739	15,044
Center twp.	1,316	1,294	1,449
Lore City village (pt.)	135	136	147
Jackson twp.	4,289	4,239	4,818
Byesville village	2,447	2,236	2,418
Jefferson twp.	344	358	451
Knox twp.	383	436	495
Liberty twp.	916	912	909
Kimbolton village	218	228	214
Londonderry twp.	611	699	772
Madison twp.	622	647	567
Millwood twp.	1,262	1,400	1,490
Quaker City village	583	655	634
Salesville village	173	187	213
Monroe twp.	420	457	393
Oxford twp.	597	764	913
Fairview village (pt.)	155	182	201
Richland twp.	1,190	1,248	1,758
Lore City village (pt.)	130	140	197
Senecaville village	575	586	802
Spencer twp.	1,006	980	1,091
Cumberland village	493	537	521
Valley twp.	2,336	2,381	3,084
Pleasant City village	491	511	563
Washington twp.	266	291	369
Westland twp.	805	613	647
Wheeling twp.	526	483	569
Wills twp.	1,116	1,145	1,222
Lore City village (pt.)	193	219	262
Washington village	369	322	297
HAMILTON COUNTY	864,121	723,952	621,987
Anderson twp.[30]	17,250	10,339	6,692
Newtown village[30]	1,750	1,462	1,146
Cincinnati city[30]	502,550	503,998	455,610
Colerain twp.	28,632	7,473	4,627
Columbia twp.[30]	31,636	23,545	14,825
Amberley village (pt.)	978	281	...
Fairfax village[30]	2,430	...	...
Golf Manor village	4,648	3,603	...
Indian Hill village (pt.)	3,364	1,585	...
Madeira village (pt.)	1,993	1,635	1,143
Mariemont village	4,120	3,514	...
Milford village (pt.)	86	69	69
Silverton village (pt.)	4,086	2,891	1,791
Terrace Park village[30]	2,023	1,265	858
Crosby twp.	1,464	1,021	942
Delhi twp.[30]	14,579	6,347	4,175
Elmwood Place twp.[30]	3,813	4,113	...
Elmwood Place village	3,813	4,113	4,248
Green twp.[30]	47,991	27,166	18,463
Cheviot city	10,701	9,944	9,043
Harrison twp.	5,525	2,923	2,435
Harrison village[30]	3,878	1,943	1,656
Lockland twp.	5,292	5,736	5,601
Lockland city	5,292	5,736	5,601
HAMILTON COUNTY--Con.			
Miami twp.	8,332	6,679	5,757
Addyston village	1,376	1,651	1,610
Cleves village	2,076	1,981	1,871
North Bend village	622	711	679
Norwood twp.	34,580	35,001	34,010
Norwood city	34,580	35,001	34,010
Reading twp.	12,832	7,836	...
Reading city[30]	12,832	7,836	6,079
St. Bernard twp.	6,778	7,066	...
St. Bernard city	6,778	7,066	7,387
Springfield twp.[30]	77,420	41,187	29,926
Arlington Heights village (pt.)[30]	625	570	528
Glendale village (pt.)[30]	2,562	2,271	2,267
Greenhills village	5,407	3,005	2,677
Lincoln Heights city (pt.)[30]	6,551	4,534	...
Mount Healthy city[30]	6,553	5,533	3,997
North College Hill city	12,035	7,921	5,231
Springdale village[30]	3,556	...	...
Woodlawn village	3,007	1,335	...
Wyoming city[30]	7,736	5,582	4,466
Sycamore twp.	54,943	28,229	22,636
Amberley village (pt.)	1,973	604	...
Arlington Heights village (pt.)	730	742	694
Blue Ash village[30]	8,341	...	...
Deer Park city[30]	8,423	7,241	3,510
Evendale village[30]	773	...	...
Glendale village (pt.)	261	131	92
High Point (U)	1,128	...	...
Indian Hill village (pt.)[30]	481	175	...
Lincoln Heights city (pt.)[30]	1,247	997	...
Madeira village (pt.)[30]	4,751	1,054	241
Montgomery village[30]	3,075	579	461
Sharonville village[30]	3,890	1,318	1,157
Silverton village (pt.)	2,596	1,936	1,116
Symmes twp.	7,621	3,202	2,689
Indian Hill village (pt.)[30]	681	330	...
Loveland village (pt.)[30]	3,510	830	793
Whitewater twp.	2,883	2,091	1,964
HANCOCK COUNTY	53,686	44,280	40,793
Allen twp.	1,176	988	1,047
Van Buren village	374	308	307
Amanda twp.	942	955	1,033
Vanlue village	386	365	355
Biglick twp.	935	890	974
Blanchard twp.	977	1,018	1,074
Benton Ridge village	325	337	304
Cass twp.	637	585	629
Delaware twp.	1,097	1,129	1,174
Mount Blanchard village	432	444	442
Eagle twp.	952	871	877
Findlay city[31]	30,344	23,845	20,228
Jackson twp.	807	751	737
Liberty twp.[31]	1,781	1,235	1,110
Madison twp.	1,642	1,491	1,508
Arlington village	955	825	752
Marion twp.[31]	1,853	1,063	960
Orange twp.	1,008	968	1,014
Pleasant twp.	2,004	1,858	1,914
McComb village[31]	1,176	1,026	976
Portage twp.	517	517	562
Union twp.	1,494	1,497	1,577
Mount Cory village	301	302	273
Rawson village	407	407	441
Van Buren twp.	905	927	831
Jenera village	272	316	262
Washington twp.	4,615	3,692	3,544
Arcadia village	610	529	481
Fostoria city (pt.)[31]	2,928	2,287	2,133
HARDIN COUNTY	29,633	28,673	27,061
Blanchard twp.	1,526	1,511	1,439
Dunkirk village	1,006	972	922
Buck twp.	2,873	2,771	2,809
Kenton city (pt.)	1,928	1,948	1,905
Cessna twp.	512	518	569
Dudley twp.	962	916	1,004
Goshen twp.	559	575	653
Hale twp.	1,473	1,480	1,485
Mount Victory village	598	609	645
Ridgeway village (pt.)	336	293	269
Jackson twp.	1,965	1,791	1,804
Forest village	1,314	1,114	1,083
Patterson village	184	189	198
Liberty twp.	5,046	4,661	3,448
Ada village[32]	3,918	3,640	2,368
Lynn twp.	683	786	733
McDonald twp.	919	1,180	1,375
Marion twp.	2,714	2,592	2,499
Alger village[32]	1,068	943	811
McGuffey village	647	639	618
HARDIN COUNTY--Con.			
Pleasant twp.	8,195	7,611	6,654
Kenton city (pt.)	6,819	6,527	5,688
Roundhead twp.	790	822	900
Taylor Creek twp.	552	584	639
Washington twp.	864	875	1,050
HARRISON COUNTY	17,995	19,054	20,313
Archer twp.	312	354	490
Athens twp.	757	907	1,051
New Athens village	472	509	508
Cadiz twp.	4,548	4,495	4,225
Cadiz village[33]	3,259	3,020	2,868
Franklin twp.	506	437	504
Deersville village	136	149	118
Freeport twp.	850	987	985
Freeport village	503	566	562
German twp.	751	803	886
Green twp.	2,171	2,209	2,522
Hopedale village	932	888	901
Monroe twp.	1,102	1,134	1,042
Bowerston village	463	522	447
Moorefield twp.	663	829	924
North twp.	2,028	1,993	1,878
Scio village	1,135	1,152	1,181
Nottingham twp.	256	333	398
Rumley twp.	1,570	1,661	1,658
Jewett village	925	1,019	1,031
Short Creek twp.	1,477	1,840	2,564
Harrisville village	343	420	442
Stock twp.	367	389	467
Washington twp.	637	683	719
HENRY COUNTY	25,392	22,423	22,756
Bartlow twp.	2,608	2,362	2,449
Deshler village	1,824	1,623	1,570
Damascus twp.	1,565	1,444	1,359
McClure village	651	508	467
Flatrock twp.	1,248	1,124	1,178
Florida village	290	227	216
Holgate village (pt.)	4	9	12
Freedom twp.	824	811	894
Harrison twp.	1,090	933	1,022
Napoleon city (pt.)[32]	204	126	90
Liberty twp.	1,831	1,717	1,765
Liberty Center village[34]	867	816	787
Napoleon city (pt.)[32]	38	4	15
Marion twp.	1,453	1,342	1,455
Hamler village	588	490	475
Monroe twp.	1,443	1,386	1,539
Malinta village	339	308	340
Napoleon twp.	7,660	6,240	5,881
Napoleon city (pt.)[34]	6,497	5,205	4,720
Pleasant twp.	2,533	2,147	2,186
Holgate village (pt.)	1,370	1,083	1,038
New Bavaria village	153	132	...
Richfield twp.	865	890	994
Ridgeville twp.	1,126	1,014	1,046
Washington twp.	1,146	1,013	950
HIGHLAND COUNTY	29,716	28,188	27,099
Brush Creek twp.	1,123	1,226	1,404
Sinking Spring village	202	187	223
Clay twp.	968	954	984
Concord twp.	781	764	791
Dodson twp.	1,912	1,826	1,617
Lynchburg village	1,022	972	833
Fairfield twp.	2,301	2,245	2,283
Highland city[35]	265	280	262
Leesburg village	932	841	839
Hamer twp.	717	653	651
Jackson twp.	556	609	637
Liberty twp.	7,530	6,873	6,243
Hillsboro city[35]	5,474	5,126	4,713
Madison twp.	7,123	6,344	5,443
Greenfield village[35]	5,422	4,862	4,228
Marshall twp.	541	581	596
New Market twp.	747	729	789
Paint twp.	1,597	1,569	1,765
Penn twp.	815	848	890
Salem twp.	548	563	548
Union twp.	776	800	761
Washington twp.	586	546	579
White Oak twp.	1,095	1,058	1,118
Mowrystown village	416	394	427
HOCKING COUNTY	20,168	19,520	21,504
Benton twp.	592	604	648
Falls twp.	9,429	8,600	8,580
Logan city (pt.)[36]	6,403	...	...
Good Hope twp.	886	843	869
Green twp.	1,505	1,612	1,762
Logan city (pt.)[36]	14	...	...
Laurel twp.	647	548	645
Marion twp.	946	949	1,010
Perry twp.	1,541	1,349	1,435
Laurelville village	539	482	491

See footnotes at end of table, pp. 25 and 26.

Table 7.—POPULATION OF COUNTIES, BY MINOR CIVIL DIVISIONS: 1940 TO 1960—Con.

["U" denotes an unincorporated place. For changes in boundaries, etc., between 1940 and 1950, see table 6 for this State in *U. S. Census of Population: 1950*, Vol. I or II. Total population of a place located in 2 or more minor civil divisions appears in table 8. Minor civil division figures for 1950 and 1940 do not necessarily add to county totals]

County and minor civil division	1960	1950	1940
HOCKING COUNTY--Con.			
Salt Creek twp.	813	846	1,000
Starr twp.	1,360	1,330	1,599
Ward twp.	1,940	2,260	3,320
Murray City village	717	752	1,009
Washington twp.	509	579	636
HOLMES COUNTY	21,591	18,760	17,876
Berlin twp.	1,854	1,552	1,433
Clark twp.	1,771	1,637	1,588
Hardy twp.	4,269	3,397	3,152
Millersburg village	3,101	2,398	2,239
Killbuck twp.	1,698	1,463	1,466
Killbuck village	865	767	716
Knox twp.	556	517	572
Nashville village (pt.)	56	41	43
Mechanic twp.	1,133	899	889
Monroe twp.	625	606	592
Paint twp.	1,524	1,287	1,160
Prairie twp.	1,527	1,324	1,131
Holmesville village	422	392	375
Richland twp.	863	939	927
Glenmont village	283	242	281
Ripley twp.	1,168	1,102	1,033
Salt Creek twp.	1,762	1,522	1,493
Walnut Creek twp.	1,732	1,425	1,430
Washington twp.	1,109	1,090	1,010
Loudonville village (pt.)[37]	...	...	...
Nashville village (pt.)	178	193	157
HURON COUNTY	47,326	39,353	34,800
Bellevue twp.[38]	4,294	3,937	3,533
Bellevue city (pt.)[38]	4,294	3,937	3,533
Bronson twp.	827	721	716
Clarksfield twp.	1,053	844	750
Fairfield twp.	1,173	1,099	943
North Fairfield village	547	468	406
Fitchville twp.	785	683	610
Greenfield twp.	767	611	605
Greenwich twp.	1,953	1,741	1,487
Greenwich village[38]	1,371	1,204	996
Hartland twp.	664	577	633
Lyme twp.[38]	850	678	679
New Haven twp.	7,009	6,042	5,320
Plymouth village (pt.)	770	641	579
Willard village (pt.)[38]	4,677	3,988	3,658
New London twp.	3,196	2,591	2,191
New London village[38]	2,392	2,023	1,656
Norwalk twp.	14,881	11,142	9,418
Milan village (pt.)[38]	233	...	...
Norwalk city (pt.)[38]	12,897	...	...
Norwich twp.	870	791	752
Peru twp.	671	650	690
Richmond twp.	2,006	1,626	1,399
Willard village (pt.)	780	756	603
Ridgefield twp.	2,324	2,043	1,844
Monroeville village	1,371	1,275	1,173
Norwalk city (pt.)[38]	3	...	...
Ripley twp.	822	721	696
Sherman twp.	501	485	480
Townsend twp.	1,234	1,105	885
Wakeman twp.	1,446	1,266	1,169
Wakeman village	728	620	522
JACKSON COUNTY	29,372	27,767	27,004
Bloomfield twp.	743	774	793
Coal twp.	1,951	1,800	1,819
Coalton village	648	628	623
Franklin twp.	1,031	946	882
Hamilton twp.	354	380	405
Jackson twp.	1,020	1,010	1,114
Jefferson twp.	3,219	3,105	2,900
Oak Hill village (pt.)	1,003	938	870
Liberty twp.	1,140	1,041	1,266
Lick twp.	9,158	8,014	7,378
Jackson city[39]	6,980	6,504	6,295
Madison twp.	2,190	2,071	2,050
Oak Hill village (pt.)	745	677	749
Milton twp.	1,012	1,203	1,098
Scioto twp.	1,242	1,140	1,078
Washington twp.	584	592	684
Wellston twp.	5,728	5,691	5,537
Wellston city	5,728	5,691	5,537
JEFFERSON COUNTY	99,201	96,495	98,129
Brush Creek twp.	363	348	438
Cross Creek twp.	14,817	9,391	4,709
New Alexandria village (pt.)	396	383	328
Steubenville city (pt.)	4,058	2,377	...
Wintersville village (pt.)[40]	2,701	1,491	...
Island Creek twp.	13,613	9,723	7,329
Steubenville city (pt.)[40]	1,819	1,042	...
Toronto city (pt.)[40]	4,251	3,796	3,761
Wintersville village (pt.)	896	459	...
JEFFERSON COUNTY--Con.			
Knox twp.	6,245	6,115	6,275
Empire village	551	610	618
Stratton village (pt.)	256	361	405
Toronto city (pt.)	3,529	3,457	3,665
Mount Pleasant twp.	3,482	3,680	4,278
Dillonvale village (pt.)	954	1,113	1,336
Mount Pleasant village	656	760	717
Rosa twp.	510	529	627
Salem twp.	2,508	2,199	1,828
Richmond village	728	579	458
Saline twp.	1,878	2,166	2,392
Irondale village	705	775	...
Stratton village (pt.)	55	106	192
Smithfield twp.	5,472	6,347	7,769
Adena village	1,317	1,517	1,703
Dillonvale village (pt.)	278	294	316
Smithfield village	1,312	1,255	1,169
Springfield twp.	3,423	3,542	3,979
Amsterdam village	931	1,048	1,177
Bergholz village	955	1,035	1,122
Steubenville twp.	33,736	40,013	7,680
Mingo Junction village[40]	4,987	4,464	5,192
Steubenville city (pt.)	26,618	32,453	...
Warren twp.	7,178	6,924	7,558
Rayland village	694	726	681
Tiltonsville village	2,454	2,202	2,360
Yorkville village (pt.)	1,253	1,316	1,348
Wayne twp.	2,258	2,157	2,311
Bloomingdale village[40]	284	324	339
Wells twp.	3,718	3,361	3,305
Brilliant village[40]	2,174	2,066	1,683
New Alexandria village (pt.)	...	...	...
KNOX COUNTY	38,808	35,287	31,024
Berlin twp.	979	618	620
Brown twp.	743	748	759
Butler twp.	343	341	423
Clay twp.	802	750	718
Martinsburg village	228	264	215
Clinton twp.[41]	3,962	15,167	13,493
North Mount Vernon (U) (pt.)	1,052	...	...
South Mount Vernon (U)	1,420	1,322	...
College twp.	1,416	1,290	655
Gambier village	1,148	1,037	470
Dan Emmett twp.[41]	13,284	...	...
Mount Vernon city[41]	13,284	...	...
Harrison twp.	470	439	474
Hilliar twp.	1,732	1,524	1,424
Centerburg village	963	887	779
Howard twp.	882	847	808
Jackson twp.	499	516	522
Jefferson twp.	591	633	585
Liberty twp.	955	945	872
Middlebury twp.	747	735	706
Milford twp.	711	629	600
Miller twp.	656	600	591
Monroe twp.[41]	1,834	2,196	916
Morgan twp.	537	532	479
Morris twp.[41]	1,600	1,080	1,043
Fredericktown village (pt.)	187	129	140
North Mount Vernon (U) (pt.)	413	...	...
Pike twp.	835	834	841
Pleasant twp.[41]	1,037	1,027	873
Union twp.	2,021	1,843	1,784
Danville village[41]	926	853	790
Gann village	191	177	187
Wayne twp.	2,172	1,993	1,838
Fredericktown village (pt.)	1,344	1,338	1,157
LAKE COUNTY	148,700	75,979	50,020
Chagrin twp.[42]	15,058	...	...
Willoughby city[42]	15,058	...	...
Concord twp.	3,860	1,440	795
Eastlake twp.[42]	12,467	...	...
Eastlake city[42]	12,467	7,486	...
Kirtland twp.[42]	4,876	2,663	1,859
Kirtland Hills village (pt.)	167	120	147
Lakeline twp.[42]	269	...	...
Lakeline village[42]	269	183	77
Leroy twp.	1,502	937	827
Madison twp.	9,841	5,018	3,704
Madison village	1,347	1,127	979
Mentor twp.[42]	25,067	9,905	5,263
Kirtland Hills village (pt.)	125	115	90
Mentor village	4,354	2,383	1,827
Mentor-on-the-Lake village	3,290	1,413	538
Painesville twp.	31,146	25,501	20,472
Fairport village	4,267	4,519	4,528
Grand River village[42]	477	448	305
Painesville city[42]	16,116	14,432	12,235
Painesville Northeast (U)	1,267	...	...
LAKE COUNTY--Con.			
Perry twp.	4,834	2,974	2,313
North Perry village	658	470	318
Perry village	885	665	645
Timberlake twp.[42]	670	...	...
Timberlake village[42]	670	236	...
Waite Hill twp.[42]	360	...	...
Waite Hill village[42]	360	...	...
Wickliffe twp.[42]	15,760	...	...
Wickliffe city[42]	15,760	5,002	3,155
Willoughby twp.[42]	4,241	27,541	14,787
Willoughby Hills village[42]	4,241	...	...
Willowick twp.[42]	18,749	...	...
Willowick city[42]	18,749	3,677	915
LAWRENCE COUNTY	55,438	49,115	46,705
Aid twp.	707	760	1,027
Decatur twp.	1,192	1,216	1,400
Elizabeth twp.	2,130	2,315	2,618
Fayette twp.	5,444	3,858	2,930
South Point village (pt.)	991	638	426
Hamilton twp.	1,924	1,762	1,509
Hanging Rock village	352	465	481
Ironton city (pt.)[43]	750	509	306
Lawrence twp.	1,916	1,668	1,669
Mason twp.	1,025	1,270	1,440
Perry twp.	4,525	3,150	2,599
Coal Grove village (pt.)[43]	11	...	...
South Point village (pt.)	672	166	179
Rome twp.	4,112	2,707	2,648
Athalia village	341	307	263
Proctorville village (pt.)[43]	19	...	...
Symmes twp.	612	709	959
Union twp.	7,715	6,233	4,974
Chesapeake village	1,396	1,285	1,068
Proctorville village (pt.)	812	...	...
Upper twp.	21,372	20,736	19,691
Coal Grove village (pt.)	2,950	...	...
Ironton city (pt.)[43]	14,995	15,824	15,545
Washington twp.	970	1,021	1,305
Windsor twp.	1,794	1,710	1,936
LICKING COUNTY	90,242	70,645	62,279
Bennington twp.	663	581	582
Bowling Green twp.	636	650	646
Burlington twp.	801	771	732
Eden twp.	532	450	432
Etna twp.	2,405	1,250	1,091
Fallsbury twp.	644	516	532
Franklin twp.	778	573	550
Granville twp.	5,532	4,521	2,831
Granville village	2,868	2,653	1,502
Newark city (pt.)[44]	380	...	...
Hanover twp.	1,293	1,289	1,220
Hanover village	267	308	325
Harrison twp.	1,927	1,277	1,163
Kirkersville village	417	299	264
Hartford twp.	1,075	1,032	1,020
Hartford village	397	356	353
Hopewell twp.	749	669	701
Gratiot village (pt.)	161	111	...
Jersey twp.	1,372	1,080	1,006
Liberty twp.	693	672	644
Licking twp.	2,491	1,399	1,106
Buckeye Lake (U) (pt.)	472	...	...
Lima twp.	3,859	2,455	2,186
Pataskala village	1,046	928	824
McKean twp.	887	772	709
Madison twp.	4,561	3,444	2,834
Newark city (pt.)[44]	2,651	1,843	1,317
Mary Ann twp.	859	679	657
Monroe twp.	3,730	1,889	1,726
Johnstown village[44]	2,881	1,220	1,064
Newark twp.	43,101	35,553	32,289
Heath village[44]	2,426	...	...
Newark city (pt.)[44]	38,759	32,432	30,170
Newton twp.	2,003	1,350	1,214
St. Louisville village	349	336	298
Perry twp.	660	589	644
St. Albans twp.	1,442	1,215	1,196
Alexandria village[44]	452	464	425
Union twp.	5,009	3,791	2,523
Buckeye Lake (U) (pt.)	1,657	...	...
Hebron village[44]	1,260	864	723
Washington twp.[44]	2,540	2,178	2,045
Utica village[44]	1,854	1,510	1,376
LOGAN COUNTY	34,803	31,329	29,624
Bloomfield twp.	445	458	457
Bokes Creek twp.	1,488	1,406	1,512
Ridgeway village (pt.)	112	91	116
West Mansfield village (pt.)	768	718	707
Harrison twp.	1,322	1,274	1,160
Bellefontaine city (pt.)[45]	400	287	287

See footnotes at end of table, p. 26.

Table 7.—POPULATION OF COUNTIES, BY MINOR CIVIL DIVISIONS: 1940 TO 1960—Con.

["U" denotes an unincorporated place. For changes in boundaries, etc., between 1940 and 1950, see table 6 for this State in *U. S. Census of Population: 1950*, Vol. I or II. Total population of a place located in 2 or more minor civil divisions appears in table 8. Minor civil division figures for 1950 and 1940 do not necessarily add to county totals]

County and minor civil division	1960	1950	1940
LOGAN COUNTY--Con.			
Jefferson twp.	1,479	1,174	1,253
Zanesfield village	288	288	277
Lake twp.	11,619	10,392	10,231
Bellefontaine city (pt.)[45]	11,024	9,945	9,521
Liberty twp.	2,242	1,940	1,739
West Liberty village	1,522	1,397	1,228
McArthur twp.	1,309	1,103	1,020
Huntsville village	511	408	353
Miami twp.	2,194	2,066	1,801
De Graff village (pt.)	982	945	787
Quincy village	668	616	536
Monroe twp.	744	848	833
Perry twp.	992	1,075	1,030
West Mansfield village (pt.)	23	38	32
Pleasant twp.	672	670	688
De Graff village (pt.)	14	27	9
Richland twp.	1,832	1,626	1,614
Belle Center village	949	889	835
Rushcreek twp.	1,817	1,690	1,795
Rushsylvania village	601	563	560
Stokes twp.	2,740	2,363	1,719
Lakeview village[45]	1,008	966	726
Union twp.	625	608	638
Washington twp.	2,568	1,970	1,416
Russells Point village[45]	1,111	909	554
Zane twp.	715	666	718
LORAIN COUNTY	217,500	148,162	112,390
Amherst twp.	12,897	7,365	5,780
Amherst village (pt.)[46]	6,591	...	...
South Amherst village (pt.)[46]	1,365	...	...
Avon twp.	6,002	2,773	2,118
Avon village	6,002	2,773	2,118
Avon Lake twp.	9,403	4,342	2,274
Avon Lake village	9,403	4,342	2,274
Black River	41,861	34,000	30,025
Amherst village (pt.)[46]	159	...	...
Lorain city (pt.)[46]	40,849	31,278	28,863
Brighton twp.	535	520	465
Brownhelm twp.	3,678	2,273	1,219
Lorain city (pt.)[46]	56	...	...
Vermilion village (pt.)[46]	1,602	...	...
Vermilion-on-the-Lake village[46]	1,273	614	...
Camden twp.	1,124	897	787
Kipton village[46]	353	...	...
Carlisle twp.	9,058	5,677	3,595
Elyria city (pt.)	1,971	1,242	867
Columbia twp.	4,474	2,561	1,574
Eaton twp.	6,360	2,484	1,487
Eaton Estates (U)	1,733	...	...
Grafton village (pt.)[46]	474	270	218
Elyria twp.	46,098	33,322	26,467
Elyria city (pt.)[46]	41,811	29,065	24,253
Grafton twp.	2,523	1,905	1,562
Grafton village (pt.)[46]	1,209	924	753
Henrietta twp.	1,390	962	761
Huntington twp.	748	605	562
Lagrange twp.	2,398	1,549	1,312
Lagrange village	1,007	712	546
Penfield twp.	810	640	573
Pittsfield twp.	1,094	844	740
Ridgeville twp.	8,057	4,887	2,805
North Ridgeville village[46]	8,057	...	...
Rochester twp.	544	490	423
Rochester village	226	178	162
Russia twp.	10,266	8,479	5,520
Oberlin city[46]	8,198	7,062	4,305
South Amherst village (pt.)[46]	292	...	...
Sheffield twp[46]	43,602	26,794	19,236
Lorain city (pt.)[46]	28,027	19,924	15,262
Sheffield village	1,664	1,147	733
Sheffield Lake village	6,884	2,381	1,099
Wellington twp.	4,578	3,646	3,105
Wellington village	3,599	2,992	2,529
LUCAS COUNTY	456,931	395,551	344,333
Adams twp.[47]	22,449	17,191	9,774
Harbor View village[47]	273	392	361
Harding twp.	605	462	419
Jerusalem twp.	3,319	2,658	1,910
Monclova twp.[47]	2,728	2,325	1,573
Oregon city[47]	13,319	10,193	6,409
Ottawa Hills twp.[47]	3,870	2,333	1,979
Ottawa Hills village[47]	3,870	2,333	1,979
Providence twp.	1,587	1,405	1,308
Richfield twp.	1,205	1,130	1,164
Berkey village	257	239	248
Spencer twp.	2,501	1,990	930
Springfield twp.	8,636	6,138	3,717
Holland village	924	714	607
Swanton twp.	2,961	2,460	1,610
Sylvania twp.	20,282	12,131	8,410
Sylvania village[47]	5,187	2,433	2,199
LUCAS COUNTY--Con.			
Toledo city[47]	318,003	303,616	282,349
Washington twp.[47]	38,681	22,956	15,439
Waterville twp.	4,449	3,015	2,659
Waterville village	1,856	1,110	961
Whitehouse village	1,135	849	718
Waynesfield twp.[47]	12,063	5,548	4,683
Maumee city[47]	12,063	5,548	4,683
MADISON COUNTY	26,454	22,300	21,811
Canaan twp.	1,038	881	866
Darby twp.	2,030	1,714	1,460
Plain City village (pt.)	1,367	1,153	911
Deer Creek twp.	949	742	779
Fairfield twp.	1,099	984	1,100
Jefferson twp.	4,293	2,690	2,453
Jefferson village	2,774	1,647	1,386
Monroe twp.	636	598	632
Oak Run twp.	279	337	401
Paint twp.	787	885	864
Pike twp.	506	558	601
Pleasant twp.	2,463	2,118	2,160
Mount Sterling village	1,338	1,172	1,115
Range twp.	1,185	1,136	1,262
Midway village	341	276	278
Somerford twp.	894	809	792
Stokes twp.	927	964	953
South Solon village	414	414	376
Union twp.	9,368	7,884	7,488
London city[48]	6,379	5,222	4,697
MAHONING COUNTY	300,480	257,629	240,251
Austintown twp.	22,152	10,014	5,791
Beaver twp.	5,101	3,776	3,265
Berlin twp.	1,164	946	854
Boardman twp.	27,379	13,606	7,881
Poland village (pt.)[49]	762	496	887
Canfield twp.	6,679	4,091	3,144
Canfield village[49]	3,252	1,465	1,141
Coitsville twp.	16,275	15,270	15,952
Campbell city[49]	13,406	12,882	13,785
Struthers city (pt.)	746	868	1,035
Ellsworth twp.	1,682	1,227	926
Goshen twp.	2,603	2,046	1,834
Green twp.	2,614	2,283	2,246
Washingtonville village (pt.)	221	235	223
Jackson twp.	1,878	1,541	1,317
Milton twp.	3,341	2,194	1,247
Craig Beach village	1,139	569	198
Poland twp.	27,244	18,879	16,582
Lowellville village	2,055	2,227	2,359
Poland village (pt.)[49]	2,004	1,156	887
Struthers city (pt.)[49]	14,885	11,073	10,704
Smith twp.	10,367	9,882	8,564
Beloit village[49]	877	778	706
East Alliance (U)	1,275	1,474	...
Sebring village[49]	4,439	4,045	3,902
Springfield twp.	5,370	3,637	3,024
New Middletown village	500	264	227
Youngstown city (pt.)	166,631	168,237	167,624
MARION COUNTY	60,221	49,959	44,898
Big Island twp.	1,031	836	867
Bowling Green twp.	591	534	585
Claridon twp.	1,878	1,553	1,549
Caledonia village	673	655	629
Grand twp.	305	274	304
Grand Prairie twp.	1,006	487	490
Green Camp twp.	1,019	893	861
Green Camp village	492	388	327
Marion twp.	44,600	37,022	32,619
Marion city[50]	37,079	33,817	30,817
Montgomery twp.	2,115	1,914	1,624
La Rue village	842	793	714
New Bloomington village	368	288	187
Pleasant twp.	2,066	1,342	1,028
Prospect twp.	1,877	1,708	1,562
Prospect village	1,067	1,031	915
Richland twp.	898	823	840
Salt Rock twp.	792	730	712
Morral village	493	461	398
Scott twp.	455	401	407
Tully twp.	757	667	625
Waldo twp.	831	775	825
Waldo village	374	356	341
MEDINA COUNTY	65,315	40,417	33,034
Boardman twp.[51]	8,235	...	...
Medina city[51]	8,235	...	...
Brunswick twp.[51]	11,725	2,460	1,407
Brunswick village[51]	11,725	...	...
Brunswick Hills twp.[51]	1,085	...	...
Chatham twp.	1,075	1,023	987
Granger twp.	1,663	1,336	1,142
Guilford twp.	2,986	2,368	2,093
Seville village[51]	1,190	963	850
MEDINA COUNTY--Con.			
Harrisville twp.	3,215	2,489	2,248
Lodi village[51]	2,213	1,523	1,304
Hinckley twp.	3,110	1,792	1,231
Homer twp.	761	733	643
Lafayette twp.[51]	2,652	1,852	1,547
Briarwood Beach village[51]	359	...	...
Chippewa-on-the-Lake village	210	107	42
Litchfield twp.	1,206	957	895
Liverpool twp.	2,133	1,304	1,212
Medina twp.[51]	1,792	4,734	4,117
Montville twp.[51]	1,301	2,528	2,134
Sharon twp.	2,285	1,820	1,620
Spencer twp.	1,435	1,394	1,212
Spencer village	742	740	591
Wadsworth twp.	15,517	10,757	8,442
Wadsworth city[51]	10,635	7,966	6,495
Westfield twp.	1,788	1,443	1,080
Gloria Glens Park village	234	98	6
Leroy village	504	320	254
York twp.[51]	1,351	1,427	1,024
MEIGS COUNTY	22,159	23,227	24,104
Bedford twp.	785	892	1,070
Chester twp.	1,404	1,284	1,272
Columbia twp.	579	695	640
Lebanon twp.	939	1,026	1,382
Letart twp.	1,028	1,082	1,238
Olive twp.	1,403	1,417	1,651
Orange twp.	712	701	730
Rutland twp.	2,066	2,153	2,115
Rutland village	687	554	562
Salem twp.	830	987	1,007
Salisbury twp.	9,032	9,506	9,504
Middleport village	3,373	3,446	3,356
Pomeroy village	3,345	3,656	3,581
Scipio twp.	821	842	907
Sutton twp.	2,560	2,642	2,588
Racine village	499	536	490
Syracuse village	731	700	676
MERCER COUNTY	32,559	28,311	26,256
Black Creek twp.	752	834	886
Butler twp.	4,256	3,505	3,213
Coldwater village[52]	2,766	2,217	2,019
Center twp.	959	899	998
Dublin twp.	2,058	2,021	2,084
Rockford village	1,155	1,112	1,066
Franklin twp.	1,369	1,166	1,021
Montezuma village	287	299	232
Gibson twp.	1,872	1,586	1,496
Fort Recovery village (pt.)	999	828	817
Granville twp.	2,912	2,295	2,025
Burkettsville village (pt.)	177	119	117
St. Henry village	978	715	556
Hopewell twp.	910	845	904
Jefferson twp.	9,885	7,784	6,301
Celina city[52]	7,659	5,703	4,841
Liberty twp.	1,002	1,178	1,194
Marion twp.	2,554	2,199	2,277
Chickasaw village	275	166	141
Recovery twp.	1,335	1,306	1,206
Fort Recovery village (pt.)[52]	337	403	306
Union twp.	1,507	1,505	1,511
Mendon village	663	614	547
Washington twp.	1,188	1,188	1,140
MIAMI COUNTY	72,901	61,309	52,632
Bethel twp.	3,335	2,421	1,712
Brown twp.	1,680	1,569	1,478
Fletcher village	569	515	436
Concord twp.[53]	17,620	14,215	11,274
Troy city[53]	13,685	10,661	9,697
Elizabeth twp.	1,433	1,161	1,108
Lostcreek twp.	1,243	1,190	1,116
Casstown village	366	368	306
Monroe twp.	6,785	4,905	4,078
Tipp City village[53]	4,267	3,304	2,879
Newberry twp.	6,230	5,678	5,073
Bradford village (pt.)	1,288	1,281	1,064
Covington village[53]	2,473	2,172	1,945
Newton twp.	2,801	2,654	2,526
Pleasant Hill village	1,060	940	738
Springcreek twp.	1,810	1,560	1,224
Staunton twp.[53]	1,585	1,348	1,211
Union twp.	7,370	5,726	4,457
Laura village	526	380	317
Ludlow Falls village	273	277	212
Potsdam village	282	241	229
West Milton village[53]	2,972	2,101	1,439
Washington twp.	21,009	18,882	17,375
Piqua city[53]	19,219	17,447	16,049

See footnotes at end of table, p. 26.

Table 7.—POPULATION OF COUNTIES, BY MINOR CIVIL DIVISIONS: 1940 TO 1960—Con.

["U" denotes an unincorporated place. For changes in boundaries, etc., between 1940 and 1950, see table 6 for this State in *U. S. Census of Population: 1950*, Vol. I or II. Total population of a place located in 2 or more minor civil divisions appears in table 8. Minor civil division figures for 1950 and 1940 do not necessarily add to county totals]

County and minor civil division	1960	1950	1940
MONROE COUNTY	15,268	15,362	18,641
Adams twp	540	520	747
Benton twp	380	403	581
Bethel twp	397	505	649
Center twp	3,909	3,473	3,804
Woodsfield village[54]	2,956	2,410	2,442
Franklin twp	460	558	764
Stafford village	113	141	163
Green twp	433	551	722
Jackson twp	552	611	836
Lee twp	1,076	830	987
Malaga twp	678	853	996
Jerusalem village (pt.)	175	111	132
Miltonsburg village	116	100	86
Ohio twp	1,176	1,073	1,197
Perry twp	432	525	800
Antioch village	110	112	145
Salem twp	1,278	1,264	1,355
Clarington village	394	478	490
Seneca twp	421	550	725
Summit twp	597	692	839
Lewisville village	193	217	252
Sunsbury twp	1,424	1,202	1,228
Beallsville village	441	410	450
Jerusalem village (pt.)	142	64	54
Wilson village (pt.)[54]	90	...	...
Switzerland twp	468	583	708
Washington twp	612	700	1,080
Graysville village	127	138	170
Wayne twp	435	469	623
MONTGOMERY COUNTY	527,080	398,441	295,480
Butler twp	12,666	6,489	3,137
Vandalia city[55]	6,342	927	378
Clay twp	6,113	4,908	4,406
Brookville village (pt.)	2,411	...	...
Clayton village (pt.)	33	38	...
Phillipsburg village	715	609	504
Verona village (pt.)	86	62	62
Dayton city[55]	262,332	243,872	210,718
German twp	6,102	4,816	3,874
Germantown village	3,399	2,478	2,095
Harrison twp.[55]	28,996	27,974	12,663
Jackson twp	3,870	3,097	2,612
Farmersville village[55]	797	587	464
New Lebanon village (pt.)[55]	687	425	346
Jefferson twp.[55]	11,125	12,513	9,614
Madison twp.[55]	25,933	13,298	7,389
Trotwood village[55]	4,992	1,066	770
Mad River twp.[55]	33,644	17,860	4,642
Riverside village	259	370	227
Miami twp	32,082	18,225	12,393
Miamisburg city[55]	9,893	6,329	5,544
West Carrollton village[55]	4,749	2,876	2,176
Moraine twp.[55]	2,262	...	...
Moraine village[55]	2,262	...	...
Oakwood twp.[55]	10,493	9,691	7,652
Oakwood city[55]	10,493	9,691	7,652
Perry twp	5,166	3,373	2,658
Brookville village (pt.)[55]	773	...	...
New Lebanon village (pt.)[55]	772	271	188
Randolph twp	9,207	5,450	4,032
Clayton village (pt.)[55]	517	428	...
Englewood village[55]	1,515	678	531
Union village[55]	1,072	370	280
Van Buren twp.[55]	54,462	22,200	6,442
Kettering city[55]	54,462	...	...
Washington twp.[55]	10,605	2,754	1,933
Centerville village[55]	3,490	827	561
Wayne twp	12,022	1,921	1,313
MORGAN COUNTY[56]	12,747	12,836	14,227
Bloom twp	641	589	541
Bristol twp	424	573	688
Center twp	524	559	652
Deerfield twp	498	559	609
Homer twp	557	651	948
Malta twp	1,749	1,638	1,693
Malta village	983	968	938
Manchester twp	227	387	456
Marion twp	1,271	1,210	1,442
Chesterhill village	876	426	442
Meigsville twp	603	578	618
Morgan twp	2,753	2,474	2,341
McConnelsville village[56]	2,257	1,941	1,895
Penn twp	625	677	821
Union twp	399	520	706
Windsor twp	1,537	1,411	1,596
Stockport village	458	404	422
York twp	919	1,010	1,116
MORROW COUNTY	19,405	17,168	15,646
Bennington twp	1,288	1,102	1,002
Marengo village	321	275	275
Canaan twp	755	780	681
Cardington twp	2,328	2,187	1,936
Cardington village	1,613	1,465	1,304
Chester twp	926	801	696
Chesterville village	275	208	188
MORROW COUNTY--Con.			
Congress twp	957	899	838
Franklin twp	766	738	729
Gilead twp	4,548	3,813	3,448
Edison village	559	471	419
Mount Gilead village[57]	2,788	2,351	2,008
Harmony twp	696	622	571
Lincoln twp	1,022	856	807
Fulton village	292	269	...
North Bloomfield twp	1,106	879	854
Perry twp	1,063	905	851
Peru twp	674	616	590
South Bloomfield twp	961	892	739
Sparta village	228	223	184
Troy twp	542	498	490
Washington twp	1,021	842	726
Westfield twp	752	738	688
MUSKINGUM COUNTY	79,159	74,535	69,795
Adams twp	336	410	436
Blue Rock twp	491	495	540
Brush Creek twp	1,181	1,180	1,209
Cass twp	930	957	942
Dresden village (pt.)[58]	...	...	...
Clay twp	1,435	1,266	1,350
Roseville village (pt.)	924	972	1,127
Falls twp.[58]	5,745	3,727	2,890
North Zanesville (U)	2,201	1,544	...
Harrison twp.	1,432	1,297	1,345
Philo village[58]	913	881	884
Highland twp	599	537	589
Hopewell twp	1,510	1,259	1,310
Gratiot village (pt.)	61	76	...
Jackson twp	1,498	1,292	1,295
Frazeysburg village	842	689	640
Jefferson twp	1,558	1,492	1,565
Dresden village (pt.)	1,338	...	...
Licking twp	599	784	771
Madison twp	507	469	500
Meigs twp	453	540	707
Monroe twp	542	513	590
Muskingum twp	809	759	732
Newton twp	3,626	3,488	3,624
Roseville village (pt.)	3	3	...
South Zanesville village (pt.)	16	18	...
Unincorporated village	213	232	240
Perry twp	1,277	934	1,043
Rich Hill twp	574	671	701
Salem twp	757	649	702
Adamsville village	167	164	175
Salt Creek twp	814	736	750
Springfield twp	4,404	3,360	2,977
South Zanesville village (pt.)	1,541	1,459	1,338
Union twp	3,218	2,644	1,928
New Concord village[58]	2,127	1,797	1,067
Norwich village[58]	193	197	177
Washington twp	2,964	2,133	1,597
Wayne twp	2,823	2,426	2,202
Zanesville twp.[58]	39,077	40,517	37,500
Zanesville city[58]	39,077	40,517	37,500
NOBLE COUNTY	10,982	11,750	14,587
Beaver twp	740	809	1,003
Batesville village	160	149	194
Brookfield twp	264	332	542
Buffalo twp	498	480	591
Center twp	727	740	876
Sarahsville village	164	170	193
Elk twp	522	626	860
Enoch twp	461	443	731
Dexter City village (pt.)[59]	...	...	...
Jackson twp	578	695	787
Dexter City village (pt.)[59]	64	...	...
Jefferson twp	354	491	693
Dexter City village (pt.)	107	...	...
Marion twp	734	852	1,078
Summerfield village	352	368	372
Noble twp	1,798	1,813	2,348
Belle Valley village[59]	438	458	617
Olive twp	2,903	2,764	2,852
Caldwell village[59]	1,999	1,767	1,705
Dexter City village (pt.)[59]	26	...	...
Seneca twp	297	372	481
Sharon twp	425	605	690
Stock twp	454	500	744
Wayne twp	227	228	311
OTTAWA COUNTY	35,323	29,469	24,360
Allen twp	2,755	2,563	2,196
Clay Center village	446	590	...
Bay twp	1,716	1,432	552
Port Clinton city (pt.)[60]	911	408	...
Benton twp	2,366	2,116	1,977
Rocky Ridge village	441	358	275
OTTAWA COUNTY--Con.			
Carroll twp	1,570	1,519	1,336
Catawba Island twp	1,769	780	462
Clay twp	4,331	3,278	2,638
Genoa village	1,957	1,723	1,455
Danbury twp	3,526	3,222	2,483
Marblehead village	858	867	915
Erie twp	1,566	1,145	835
Harris twp	2,675	2,273	2,067
Elmore village[60]	1,302	1,215	1,103
Portage twp	8,111	7,013	6,113
Port Clinton city (pt.)[60]	5,959	5,133	4,505
Put-in-Bay twp	462	598	609
Put-in-Bay village	357	191	202
Salem twp	4,476	3,530	3,092
Oak Harbor village[60]	2,903	2,370	1,925
PAULDING COUNTY	16,792	15,047	15,527
Auglaize twp	722	604	671
Benton twp	1,026	882	1,056
Payne village (pt.)[61]	374	236	241
Blue Creek twp	859	957	996
Haviland village	235	235	210
Scott village (pt.)	143	157	127
Brown twp	1,883	1,584	1,578
Melrose village	260	237	249
Oakwood village	686	542	466
Carryall twp	2,281	1,934	1,795
Antwerp village	1,465	1,162	1,086
Crane twp	944	871	1,025
Cecil village	288	266	266
Emerald twp	553	543	636
Harrison twp	1,556	1,518	1,503
Payne village (pt.)	913	826	762
Jackson twp	1,036	893	1,120
Broughton village	153	128	131
Paulding village (pt.)	51	...	...
Latty twp	1,120	1,121	1,177
Grover Hill village	547	463	478
Paulding twp	4,105	3,458	3,179
Latty village	286	272	293
Paulding village (pt.)	2,885	...	...
Washington twp	707	682	791
PERRY COUNTY	27,864	28,999	31,087
Bearfield twp	1,071	1,105	1,176
Clayton twp	966	1,180	1,345
Coal twp	1,295	1,395	1,905
New Straitsville village	1,019	1,122	1,473
Harrison twp	5,306	5,450	5,174
Crooksville village	2,958	2,960	2,890
Roseville village (pt.)	822	833	193
Hopewell twp	1,020	1,024	1,177
Glenford village	190	180	231
Jackson twp	2,163	2,241	2,336
Junction City village	763	805	813
Madison twp	567	553	570
Monday Creek twp	488	462	552
Monroe twp	2,159	2,757	3,537
Corning village	1,065	1,215	1,433
Rendville village	197	301	387
Pike twp	5,725	5,599	5,475
New Lexington village[62]	4,514	4,233	4,049
Pleasant twp	826	918	966
Reading twp	2,766	2,758	2,739
Somerset village	1,361	1,383	1,352
Salt Lick twp	1,597	1,922	2,590
Hemlock village	227	253	353
Shawnee village	1,000	1,145	1,475
Thorn twp	1,915	1,635	1,545
Thornville village	521	432	411
PICKAWAY COUNTY	35,855	29,352	27,889
Circleville twp	12,164	9,396	8,466
Circleville city[63]	11,059	8,723	7,982
Darby twp	1,434	1,180	1,192
Harrisburg village (pt.)	9	16	6
Deer Creek twp	1,577	1,442	1,406
Williamsport village	840	631	605
Harrison twp	3,971	2,608	2,442
Ashbille village	1,639	1,303	1,101
South Bloomfield village[63]	424	250	238
Jackson twp	785	802	904
Madison twp	982	572	622
Monroe twp	1,130	1,111	1,112
Muhlenberg twp	557	588	659
Darbyville village	213	203	256
Perry twp	1,522	1,599	1,717
New Holland village (pt.)	687	708	670
Pickaway twp	1,227	1,044	1,100
Salt Creek twp	1,430	1,272	1,153
Tarlton village	377	371	274
Scioto twp	5,819	5,168	4,470
Commercial Point village	308	238	207
Orient village[63]	310	...	...
Walnut twp	1,394	1,140	1,180
Washington twp	1,240	857	820
Wayne twp	623	573	646

See footnotes at end of table, p. 26.

Table 7.—POPULATION OF COUNTIES, BY MINOR CIVIL DIVISIONS: 1940 TO 1960—Con.

["U" denotes an unincorporated place. For changes in boundaries, etc., between 1940 and 1950, see table 6 for this State in *U. S. Census of Population: 1950*, Vol. I or II. Total population of a place located in 2 or more minor civil divisions appears in table 8. Minor civil division figures for 1950 and 1940 do not necessarily add to county totals]

County and minor civil division	1960	1950	1940
PIKE COUNTY	19,380	14,607	16,113
Beaver twp	1,074	792	905
Beaver village (pt.)	136	144	150
Benton twp	1,015	803	928
Camp Creek twp	833	712	879
Jackson twp	1,333	1,398	1,377
Marion twp	1,093	860	992
Beaver village (pt.)	205	141	155
Mifflin twp	1,098	978	1,230
Newton twp	1,259	1,047	1,013
Pebble twp	1,039	980	1,101
Pee Pee twp	5,522	2,709	2,665
Waverly village[64]	3,830	1,679	1,757
Perry twp	730	638	695
Scioto twp	885	762	1,014
Seal twp	1,893	1,446	1,522
Piketon village[64]	1,244	768	736
Sunfish twp	769	781	915
Union twp	837	701	877
PORTAGE COUNTY	91,798	63,954	46,660
Atwater twp	2,229	1,823	1,483
Aurora twp	4,049	1,959	1,344
Aurora village[65]	4,049	571	518
Brimfield twp	3,460	2,175	1,730
Charlestown twp	953	638	875
Deerfield twp	1,656	1,172	1,059
Edinburg twp	1,661	1,218	1,080
Franklin twp	22,384	16,527	11,242
Brady Lake village[65]	544	444	166
Kent city[65]	17,836	12,418	8,581
Freedom twp	1,535	996	841
Garrettsville twp	1,662	1,504	1,264
Garrettsville village	1,662	1,504	1,264
Hiram twp	2,151	1,805	1,115
Hiram village	1,011	986	389
Mantua twp	4,167	2,388	1,756
Mantua village	1,194	1,059	870
Nelson twp	1,483	977	834
Palmyra twp	1,615	1,198	963
Paris twp	1,097	803	931
Randolph twp	2,949	2,305	1,899
Ravenna twp	17,225	13,731	10,926
Ravenna city[65]	10,918	9,857	8,538
Rootstown twp	3,831	2,417	1,799
Shalersville twp	2,823	1,362	1,094
Streetsboro twp	5,767	1,104	894
Suffield twp	4,550	2,874	2,395
Mogadore village (pt.)[65]	966	517	519
Windham twp	4,551	4,978	1,136
Windham village[65]	3,777	3,968	316
PREBLE COUNTY	32,498	27,081	23,329
Dixon twp	697	773	853
Gasper twp	638	642	671
Gratis twp	3,244	2,434	1,880
Gratis village	586	575	435
West Elkton village	345	297	223
Harrison twp	3,869	3,423	2,918
Lewisburg village	1,415	1,230	1,126
Verona village (pt.)	441	364	284
Israel twp	1,435	1,347	1,229
College Corner village (pt.)	281	275	226
Jackson twp	1,369	1,200	1,094
Jefferson twp	3,287	2,339	1,927
New Paris village[66]	1,679	1,046	989
Lanier twp	3,414	2,569	1,995
West Alexandria village (pt.)[66]	913	668	509
Monroe twp	2,194	2,082	1,900
Eldorado village[66]	449	364	311
West Manchester village	460	469	395
Somers twp	2,813	2,327	1,937
Camden village[66]	1,308	1,084	991
Twin twp	2,499	1,970	1,752
West Alexandria village (pt.)[66]	611	515	484
Washington twp	7,039	5,975	5,173
Eaton village[66]	5,034	4,242	3,552
PUTNAM COUNTY	28,331	25,248	25,016
Blanchard twp	1,226	1,216	1,221
Gilboa village	207	181	209
Greensburg twp	951	770	816
Jackson twp	862	806	821
Jennings twp	1,446	1,339	1,394
Fort Jennings village	436	330	326
Liberty twp	1,441	1,405	1,463
West Leipsic village	320	304	326
Monroe twp	1,935	1,784	1,934
Continental village	1,147	1,023	1,059
Monterey twp	1,688	1,396	1,389
Ottoville village[67]	793	543	467
Ottawa twp	5,604	4,466	3,831
Glandorf village	747	479	483
Ottawa village[67]	3,245	2,962	2,342
Palmer twp	1,108	926	1,122
Miller City village	149	144	174
PUTNAM COUNTY--Con.			
Perry twp	1,102	1,069	1,111
Cloverdale village	237	200	185
Dupont village	239	225	217
Pleasant twp	3,468	3,115	2,953
Columbus Grove village	2,104	1,936	1,737
Riley twp	1,675	1,578	1,690
Pandora village	782	717	690
Sugar Creek twp	1,109	1,124	1,030
Union twp	1,717	1,450	1,493
Kalida village	705	533	521
Van Buren twp	2,999	2,804	2,748
Belmore village	232	216	238
Leipsic village	1,802	1,706	1,525
RICHLAND COUNTY	117,761	91,305	73,853
Blooming Grove twp	922	1,000	777
Butler twp	667	646	575
Cass twp	1,605	1,400	1,189
Shiloh village	724	655	519
Franklin twp	1,384	1,051	866
Jackson twp	2,436	1,316	953
Shelby city (pt.)[68]	578	98	19
Jefferson twp	2,898	2,444	2,197
Bellville village	1,621	1,355	1,199
Madison twp	73,556	59,685	47,334
Lincoln Heights (U)	8,004	...	...
Mansfield city (pt.)[68]	46,942	...	...
Mansfield Southeast (U)	2,961	...	...
Rosedale (U)	8,204	...	...
West Ausdale (U)	1,354	...	...
Mifflin twp	2,604	1,505	830
Monroe twp	2,138	1,798	1,613
Lucas village	719	573	484
Perry twp	610	518	480
Plymouth twp	2,089	1,745	1,460
Plymouth village (pt.)	1,052	869	824
Sandusky twp	762	488	475
Sharon twp	10,076	8,819	7,504
Shelby city (pt.)[68]	8,528	7,873	6,624
Springfield twp	5,141	2,798	2,086
Ontario village[68]	3,049	...	...
Troy twp	2,546	1,502	1,359
Lexington village[68]	1,311	739	713
Washington twp	4,963	1,605	1,454
Mansfield city (pt.)[68]	383	...	...
Weller twp	1,227	1,193	1,129
Worthington twp	2,137	1,792	1,572
Butler village	976	833	695
ROSS COUNTY	61,215	54,424	52,147
Buckskin twp	1,410	1,419	1,438
South Salem village	180	206	185
Colerain twp	1,374	1,213	1,301
Adelphi village	441	392	414
Concord twp	2,853	2,882	3,078
Frankfort village	871	869	839
Deerfield twp	1,162	1,105	1,169
Clarksburg village	438	391	390
Franklin twp	1,535	1,309	1,389
Green twp	2,337	2,175	2,023
Kingston village	1,066	958	864
Harrison twp	778	763	878
Huntington twp	3,785	2,953	2,515
Jefferson twp	896	879	919
Liberty twp	1,807	1,646	1,626
Paint twp	915	953	970
Paxton twp	1,690	1,667	1,709
Bainbridge village[69]	1,001	964	913
Scioto twp	32,317	27,556	26,199
Chillicothe city[69]	24,957	20,133	20,129
Springfield twp	1,469	1,252	1,251
Twin twp	1,880	1,894	1,945
Union twp	5,007	4,758	3,737
SANDUSKY COUNTY	56,486	46,114	41,014
Ballville twp	4,425	2,323	2,098
Ballville (U)	1,424	...	...
Bellevue twp.[70]	3,992	2,969	2,594
Bellevue city (pt.)[70]	3,992	2,969	2,594
Fremont city[70]	17,573	16,537	14,710
Green Creek twp	8,374	6,284	5,198
Clyde village	4,826	4,083	3,174
Green Springs village (pt.)	597	497	452
Jackson twp	1,595	1,339	1,401
Burgoon village	243	223	267
Helena village (pt.)	162	190	161
Madison twp	3,696	3,247	3,050
Gibsonburg village[70]	2,540	2,281	2,169
Rice twp	753	643	643
Riley twp	1,340	1,104	1,082
Sandusky twp.[70]	4,747	2,838	2,368
Story Prairie (U)	1,720	...	...
Scott twp	1,225	1,086	1,049
Townsend twp	1,701	1,326	1,195
SANDUSKY COUNTY--Con.			
Washington twp	2,265	2,026	1,961
Helena village (pt.)	119	124	107
Lindsey village	581	512	451
Woodville twp	3,087	2,854	2,347
Woodville village[70]	1,700	1,358	1,219
York twp.[70]	1,713	1,538	1,318
SCIOTO COUNTY	84,216	82,910	86,565
Bloom twp	3,042	3,189	3,245
South Webster village[71]	803	663	656
Brush Creek twp	1,134	1,230	1,507
Otway village	235	229	235
Clay twp.[71]	4,056	3,266	1,919
Green twp	2,642	2,339	2,215
Harrison twp	3,658	3,077	2,876
Jefferson twp	2,425	1,922	2,040
Madison twp	2,446	2,115	2,386
Morgan twp	1,280	871	1,108
New Boston twp	3,984	4,754	6,024
New Boston city	3,984	4,754	6,024
Nile twp	2,450	2,307	2,260
Porter twp	7,157	5,920	5,632
Sciotodale (U)	1,113	...	...
Wheelersburg (U)	2,682	1,013	...
Rarden twp	903	928	1,141
Rarden village	250	251	306
Rush twp	2,835	2,461	2,403
Union twp	1,611	1,501	1,473
Valley twp	2,570	2,334	2,378
Lucasville (U)	1,277	...	...
Vernon twp	1,262	1,355	1,551
Washington twp	7,124	6,543	5,941
West Portsmouth (U)	3,100	2,613	...
Wayne twp.[71]	33,637	36,798	40,466
Portsmouth city[71]	33,637	36,798	40,466
SENECA COUNTY	59,326	52,978	48,499
Adams twp	1,842	1,575	1,340
Green Springs village (pt.)	665	585	478
Big Spring twp	1,718	1,506	1,545
New Riegel village	349	317	264
Bloom twp	1,652	1,600	1,623
Bloomville village	836	759	750
Clinton twp.[72]	2,511	1,789	1,458
Eden twp	1,497	1,104	1,148
Fostoria city (pt.)[72]	12,395	12,064	11,320
Hopewell twp.[72]	2,458	1,930	1,723
Jackson twp.[72]	1,474	1,233	1,140
Liberty twp	2,241	2,023	2,008
Bettsville village	776	687	692
Loudon twp	1,406	1,153	1,121
Pleasant twp	1,488	1,282	1,291
Reed twp	991	978	1,002
Scipio twp	1,527	1,411	1,447
Republic village	729	615	546
Seneca twp	1,265	1,207	1,164
Thompson twp	1,356	1,231	1,198
Tiffin twp.[72]	21,478	18,952	16,102
Tiffin city[72]	21,478	18,952	16,102
Venice twp	2,027	1,940	1,869
Attica village[72]	965	858	780
SHELBY COUNTY	33,586	28,488	26,071
Clinton twp	15,646	13,346	11,246
Sidney city (pt.)[73]	14,663	...	...
Cynthian twp	1,280	1,087	1,052
Dinsmore twp	2,241	1,805	1,661
Anna village (pt.)[73]	370	272	263
Botkins village	854	608	502
Franklin twp	1,058	942	880
Anna village (pt.)[73]	331	282	222
Green twp	821	735	800
Jackson twp	1,932	1,647	1,510
Jackson Center village	980	698	566
Loramie twp	1,700	1,432	1,441
McLean twp	1,894	1,652	1,568
Fort Loramie village[73]	687	508	507
Orange twp	1,000	789	745
Perry twp	1,042	874	875
Sidney city (pt.)[73]	...	...	...
Salem twp	1,385	1,243	1,164
Port Jefferson village	438	409	360
Turtle Creek twp	1,021	740	882
Van Buren twp	1,520	1,346	1,419
Kettlersville village	209	172	131
Washington twp	1,046	850	828
Lockington village	263	245	192
STARK COUNTY	340,345	283,194	234,887
Bethlehem twp	4,277	3,568	3,227
Navarre village	1,698	1,763	1,703
Canton twp	109,485	112,956	103,341
Canton city (pt.)[74]	93,402	101,287	97,028
Meyers Lake village (pt.)	269	290	241
Jackson twp	11,016	5,898	3,537
Hills and Dales village	320	125	98
Lake Slagle (U)	1,330	...	...
Massillon city (pt.)[74]	237	2	2

See footnotes at end of table, p. 26.

Table 7.—POPULATION OF COUNTIES, BY MINOR CIVIL DIVISIONS: 1940 TO 1960—Con.

["U" denotes an unincorporated place. For changes in boundaries, etc., between 1940 and 1950, see table 6 for this State in *U. S. Census of Population: 1950*, Vol. I or II. Total population of a place located in 2 or more minor civil divisions appears in table 8. Minor civil division figures for 1950 and 1940 do not necessarily add to county totals]

County and minor civil division	1960	1950	1940
STARK COUNTY--Con.			
Lake twp.	9,358	6,716	5,246
Hartville village[74]	1,353	...	...
Uniontown (U)	1,668	...	...
Lawrence twp.	5,274	4,021	3,396
Canal Fulton village[74]	1,555	1,258	1,115
Lexington twp.	29,074	27,578	23,292
Alliance city (pt.)[74]	24,249	23,608	20,515
Limaville village	226	209	209
Marlboro twp.	3,078	2,489	2,244
Nimishillen twp.	12,390	9,281	7,185
Louisville village[74]	5,116	3,801	3,379
Osnaburg twp.	5,409	4,496	3,483
East Canton village[74]	1,521	1,001	919
Paris twp.	4,994	4,173	3,679
Minerva village (pt.)[74]	2,076	1,694	1,563
Perry twp.	53,029	43,444	33,671
Massillon city (pt.)[74]	27,131	27,290	24,809
Pike twp.	3,523	2,828	2,272
East Sparta village[74]	961	811	690
Plain twp.	60,900	34,489	22,471
Canton city (pt.)[74]	20,229	15,625	11,373
Meyers Lake village (pt.)	13	11	14
North Canton village[74]	7,727	4,032	2,988
Sandy twp.	4,326	3,587	2,772
Magnolia village (pt.)[74]	661	530	432
Waynesburg village[74]	1,442	1,258	1,223
Sugar Creek twp.	5,802	5,056	4,681
Beach City village	1,151	940	812
Brewster village[74]	2,025	1,618	1,534
Wilmot village	402	354	287
Tuscarawas twp.	9,723	6,377	5,231
Massillon city (pt.)[74]	3,868	2,302	1,833
Washington twp.	8,687	6,237	5,159
Alliance city (pt.)[74]	4,113	2,553	1,890
SUMMIT COUNTY	513,569	410,032	339,405
Barberton twp.[75]	33,805	27,820	24,028
Barberton city[75]	33,805	27,820	24,028
Bath twp.	4,613	2,050	1,495
Boston twp.	1,483	919	714
Boston Heights village	831	646	369
Clinton village[75]	924	397	367
Copley twp.[75]	9,656	4,868	3,227
Coventry twp.[75]	13,317	8,462	4,427
Cuyahoga Falls twp.[75]	47,922	29,195	20,546
Cuyahoga Falls city[75]	47,922	29,195	20,546
Franklin twp.[75]	11,127	5,668	3,398
Green twp.[75]	9,521	5,083	3,467
Hudson twp.[75]	2,539	1,339	1,073
Hudson village[75]	2,438	1,538	1,417
Lakemore twp.	2,765	2,463	1,832
Lakemore village	2,765	2,463	1,832
Macedonia twp.	4,060	1,145	761
Mogadore village (pt.)	2,885	1,301	1,097
Munroe Falls twp.	1,828	933	511
Munroe Falls village	1,828	933	511
Northampton twp.[75]	3,960	2,348	1,413
Northfield twp.[75]	1,055	...	...
Northfield village[75]	1,055	780	575
Northfield Center twp.	2,427	943	671
Norton twp.[75]	10,924	7,454	4,204
Peninsula village	644	636	573
Portage twp.[75]	290,351	274,605	244,791
Akron city[75]	290,351	274,605	244,791
Reminderville village[75]	217	...	...
Richfield twp.	3,664	1,684	1,318
Sagamore Hills twp.[75]	3,848	2,252	1,471
Silver Lake twp.	2,655	1,040	642
Silver Lake village	2,655	1,040	642
Springfield twp.	15,822	9,670	5,585
Stow village[75]	12,194	6,283	4,234
Tallmadge twp.[75]	10,246	5,821	3,452
Tallmadge city[75]	10,246	5,821	3,452
Twinsburg twp.	5,848	2,689	1,747
Twinsburg village[75]	4,098	...	...
TRUMBULL COUNTY	208,526	158,915	132,315
Bazetta twp.	5,153	3,292	2,446
Cortland village[76]	1,957	1,259	1,014
Bloomfield twp.	1,138	979	934
Braceville twp.	3,005	2,165	1,640
Bristol twp.	2,157	1,607	1,358
Brookfield twp.	9,082	7,979	6,492
Masury (U) (pt.)	2,052	1,862	...
Sharon West (U)	3,365	2,858	...
Yankee Lake village	42	53	...
Champion twp.	8,026	3,950	2,545
Farmington twp.	1,391	1,322	1,183
West Farmington village	614	579	483
Fowler twp.	1,772	1,289	1,180
Greene twp.	725	826	903
Gustavus twp.	1,016	877	742
Hartford twp.	2,203	1,847	1,546
Orangeville village	397	367	265
Howland twp.	39,671	30,236	22,148
Niles city (pt.)[76]	388	...	...
Warren city (pt.)[76]	27,441	23,227	18,088
TRUMBULL COUNTY--Con.			
Hubbard twp.	15,064	10,445	7,966
Hubbard village[76]	7,137	4,560	4,189
Masury (U) (pt.)	460	289	...
Johnston twp.	1,282	938	905
Kinsman twp.	1,818	1,579	1,431
Liberty twp.[76]	23,010	15,135	13,078
Girard city (pt.)[76]	12,952	10,054	9,756
Lordstown twp.	1,911	1,497	1,177
Mecca twp.	1,401	947	935
Mesopotamia twp.	1,245	950	854
Newton twp.	8,070	6,762	5,247
Newton Falls village[76]	5,038	4,451	3,120
Southington twp.	2,774	1,559	1,292
Vernon twp.	1,139	1,061	909
Vienna twp.	3,357	2,122	1,656
Warren twp.	42,529	34,285	30,466
Warren city (pt.)[76]	32,207	26,629	24,749
Weathersfield twp.	29,529	25,173	23,186
Girard city (pt.)	45	59	49
McDonald village	2,727	1,858	1,529
Niles city (pt.)[76]	19,157	...	...
Youngstown city (pt.)	58	93	96
TUSCARAWAS COUNTY	76,789	70,320	68,816
Auburn twp.	755	668	714
Bucks twp.	1,110	1,091	1,168
Baltic village	537	493	492
Clay twp.	2,217	1,658	1,686
Gnadenhutten village[77]	1,257	895	876
Dover twp.	14,717	12,545	12,121
Dover city[77]	11,300	9,852	9,691
Parral village	268	199	205
Fairfield twp.	885	879	890
Franklin twp.	2,932	2,380	2,186
Strasburg village[77]	1,687	1,366	1,297
Goshen twp.	19,215	17,034	16,004
Barnhill village	350	392	394
Midvale village	683	632	670
New Philadelphia city[77]	14,241	12,948	12,328
Roswell village (pt.)	296	...	...
Jefferson twp.	781	744	800
Stone Creek village	226	225	214
Lawrence twp.	2,045	1,657	1,487
Bolivar village	932	776	596
Zoar village	191	200	208
Mill twp.	12,519	13,139	13,180
Dennison village (pt.)	4,158	4,432	4,413
Uhrichsville city[77]	6,201	6,614	6,435
Oxford twp.	5,079	5,280	5,413
Newcomerstown village[77]	4,273	4,514	4,564
Perry twp.	405	396	449
Rush twp.	904	880	676
Salem twp.	1,350	1,264	1,254
Port Washington village	526	514	493
Sandy twp.	2,281	2,047	1,997
Mineral City village	917	831	820
Sugar Creek twp.	2,734	2,429	2,389
Shanesville village	510	460	453
Sugarcreek village	982	889	836
Union twp.	1,029	1,037	1,042
Dennison village (pt.)	...	...	...
Roswell village (pt.)[77]	83	...	...
Warren twp.	585	553	632
Warwick twp.	2,600	2,158	2,201
Tuscarawas village[77]	817	700	663
Washington twp.	591	578	607
Wayne twp.	1,089	945	976
York twp.	966	958	944
UNION COUNTY	22,853	20,687	20,012
Allen twp.	696	692	676
Claibourne twp.	3,287	2,874	2,676
Richwood village	2,137	1,866	1,628
Darby twp.	1,224	1,044	1,107
Unionville Center village	305	237	233
Dover twp.	678	673	688
Jackson twp.	714	716	668
Jerome twp.	2,139	1,750	1,618
Plain City village (pt.)	779	562	474
Leesburg twp.	1,241	1,163	1,089
Magnetic Springs village	344	321	246
Liberty twp.	1,299	1,282	1,175
Millcreek twp.	602	536	545
Paris twp.	6,588	5,562	5,378
Marysville village[78]	4,952	4,256	4,037
Taylor twp.	916	906	936
Union twp.	1,819	1,782	1,652
Milford Center village	794	753	686
Washington twp.	640	688	770
York twp.	1,010	1,019	1,034
VAN WERT COUNTY	28,840	26,971	26,759
Harrison twp.	897	896	990
Hoaglin twp.	630	673	760
Jackson twp.	514	554	617
Jennings twp.	794	818	870
Venedocia village (pt.)	71	64	65
Liberty twp.	1,656	1,711	1,880
Ohio City village	851	861	870
VAN WERT COUNTY--Con.			
Pleasant twp.	12,511	11,343	10,226
Van Wert city[79]	11,323	10,364	9,227
Ridge twp.	1,038	888	997
Tully twp.	1,863	1,785	1,858
Convoy village	976	910	817
Union twp.	1,017	1,007	1,211
Scott village (pt.)	222	190	232
Washington twp.	5,184	4,508	4,503
Delphos city (pt.)	3,245	2,802	2,660
Middlepoint village	571	583	586
Willshire twp.	1,850	1,832	1,787
Willshire village	601	567	513
Wren village	287	278	277
York twp.	886	956	1,060
Elgin village	80	126	116
Venedocia village (pt.)	129	106	109
VINTON COUNTY	10,274	10,759	11,573
Brown twp.	333	351	434
Clinton twp.	1,927	1,904	1,928
Hamden village	1,035	951	924
Eagle twp.	414	457	509
Elk twp.	2,270	2,274	2,085
McArthur village	1,529	1,466	1,288
Harrison twp.	740	817	872
Jackson twp.	528	557	635
Knox twp.	431	413	515
Madison twp.	667	742	762
Zaleski village	336	388	374
Richland twp.	965	910	923
Swan twp.	566	524	660
Vinton twp.	514	689	1,038
Wilkesville twp.	919	1,121	1,212
Wilkesville village	190	203	245
WARREN COUNTY	65,711	38,505	29,894
Clear Creek twp.	4,854	2,770	2,203
Springboro village	917	516	466
Deerfield twp.	10,427	4,410	3,283
Mason village[80]	4,727	1,196	902
Franklin twp.	18,790	10,269	7,326
Carlisle village[80]	671	...	...
Franklin city[80]	7,917	5,388	4,511
Hamilton twp.	3,858	2,355	2,068
Loveland village (pt.)	33	24	35
Maineville village	343	312	278
South Lebanon village (pt.)	180	142	86
Harlan twp.	2,485	1,727	1,299
Butlerville village	224	152	93
Pleasant Plain village	212	164	139
Massie twp.	1,214	1,082	920
Harveysburg village	514	477	354
Salem twp.	3,514	2,053	1,661
Morrow village	1,477	1,137	840
Turtle Creek twp.	10,490	7,552	6,443
Lebanon village[80]	5,993	4,618	3,890
Union twp.	4,390	2,074	1,229
South Lebanon village (pt.)	2,540	1,149	670
Washington twp.	1,346	941	936
Wayne twp.	4,343	3,272	2,526
Corwin village	447	326	163
Waynesville village[80]	1,298	1,016	833
WASHINGTON COUNTY[81]	51,689	44,407	43,537
Adams twp.	1,678	1,518	1,538
Lowell village	783	638	528
Aurelius twp.	657	667	718
Macksburg village	314	272	283
Barlow twp.	1,403	1,133	1,095
Belpre twp.	7,321	4,815	3,988
Belpre village[81]	5,418	2,451	1,717
Decatur twp.	802	876	809
Dunham twp.	1,039	717	730
Fairfield twp.	571	566	513
Fearing twp.	845	717	716
Marietta city (pt.)[81]	68	...	...
Grandview twp.	2,000	1,804	2,173
New Matamoras village[81]	925	781	793
Independence twp.	550	581	859
Lawrence twp.	814	778	1,010
Liberty twp.	632	636	788
Ludlow twp.	446	460	701
Marietta twp.	19,388	18,738	17,119
Marietta city (pt.)[81]	16,299	...	...
Muskingum twp.	3,306	1,702	1,565
Marietta city (pt.)[81]	396	...	...
Newport twp.	1,762	1,541	1,678
Palmer twp.	412	381	444
Salem twp.	1,048	1,113	1,143
Lower Salem village	143	126	135
Warren twp.	2,068	1,354	1,431
Marietta city (pt.)[81]	84	...	...
Waterford twp.	3,037	2,346	2,464
Beverly village	1,194	723	671
Watertown twp.[81]	1,192	1,206	1,122
Wesley twp.	718	758	933

See footnotes at end of table, p. 26.

Table 7.—POPULATION OF COUNTIES, BY MINOR CIVIL DIVISIONS: 1940 TO 1960—Con.

["U" denotes an unincorporated place. For changes in boundaries, etc., between 1940 and 1950, see table 6 for this State in *U. S. Census of Population: 1950*, Vol. I or II. Total population of a place located in 2 or more minor civil divisions appears in table 8. Minor civil division figures for 1950 and 1940 do not necessarily add to county totals]

County and minor civil division	1960	1950	1940
WAYNE COUNTY	75,497	58,716	50,520
Baughman twp	4,427	3,655	3,259
Marshallville village (pt.)	476	352	311
Orrville city (pt.)[82]	1,763	1,515	1,246
Canaan twp	3,172	2,828	2,558
Burbank village (pt.)	262	303	269
Creston village	1,522	1,300	1,110
Chester twp	1,788	1,500	1,417
Chippewa twp	5,315	3,915	3,377
Doylestown village	1,873	1,358	1,259
Marshallville village (pt.)	135	106	62
Clinton twp	2,569	2,211	2,073
Shreve village	1,617	1,287	1,113
Congress twp	2,618	2,366	2,101
Burbank village (pt.)	62	90	79
Congress village	186	186	157
West Salem village	1,017	860	700
East Union twp	5,509	3,169	2,645
Apple Creek village	722	548	510
Franklin twp	1,788	1,333	1,209
Green twp	7,850	5,840	5,332
Orrville city (pt.)[82]	4,748	3,638	3,238
Smithville village	1,024	755	617
Milton twp	7,767	6,108	4,789
Rittman village[82]	5,410	3,810	2,770
Paint twp	1,706	1,398	1,289
Mount Eaton village	265	203	200
Plain twp	1,820	1,618	1,514
Salt Creek twp	1,876	1,588	1,550
Fredericksburg village	565	517	485
Sugar Creek twp	3,863	3,102	2,706
Dalton village	1,067	938	774
Wayne twp	6,850	3,460	2,475
Wooster city (pt.)[82]	3,795	1,549	822
Wooster twp	16,579	14,625	12,226
Wooster city (pt.)[82]	13,251	12,456	10,721
WILLAMS COUNTY	29,968	26,202	25,510
Brady twp	1,979	1,598	1,618
West Unity village[83]	1,192	827	920
Bridgewater twp	828	831	915
Bryan twp.[83]	7,361	6,365	...
Bryan city[83]	7,361	6,365	5,404
Center twp	1,666	1,231	1,212
Florence twp	1,971	1,820	1,878
Blakeslee village	156	142	164
Edon village	757	645	635
WILLIAMS COUNTY--Con.			
Jefferson twp	1,224	1,059	1,108
Madison twp	1,818	1,692	1,895
Pioneer village	855	696	762
Mill Creek twp	996	925	944
Alvordton village	388	335	327
Northwest twp	924	888	1,004
Pulaski twp.[83]	1,652	1,121	6,511
St. Joseph twp	2,346	1,964	1,917
Edgerton village[83]	1,566	1,246	1,082
Springfield twp	2,001	1,826	1,784
Stryker village[83]	1,205	1,026	929
Superior twp	5,202	4,882	4,724
Montpelier village[83]	4,131	3,867	3,703
WOOD COUNTY	72,596	59,605	51,796
Bloom twp	2,547	2,535	2,562
Bairdstown village	182	188	176
Bloomdale village	669	592	575
Cygnet village	593	527	569
Jerry City village (pt.)	183	168	186
Center twp	9,460	8,865	4,907
Bowling Green city (pt.)	8,451	7,893	3,895
Freedom twp	2,275	2,054	1,969
Pemberville village	1,237	1,099	1,036
Grand Rapids twp	1,136	1,053	1,000
Grand Rapids village	670	657	614
Henry twp	3,737	3,446	3,436
North Baltimore village	3,011	2,771	2,616
Jackson twp	1,006	1,078	1,224
Hoytville village	334	340	361
Lake twp	7,348	4,911	3,881
Millbury village	730	482	428
Walbridge village[84]	2,142	1,152	985
Liberty twp	1,312	1,322	1,504
Portage village (pt.)	115	133	132
Middleton twp	2,205	1,897	1,775
Haskins village	521	469	447
Milton twp	1,303	1,307	1,414
Custar village	246	263	250
Milton Center village	251	201	226
Montgomery twp	4,019	3,628	3,319
Bradner village	994	924	890
Rising Sun village	815	744	645
Wayne village	949	761	626
WOOD COUNTY--Con.			
Perry twp	1,904	1,409	1,170
Fostoria city (pt.)[84]	409	...	...
West Millgrove village	196	180	197
Perrysburg twp	11,936	7,399	6,497
Perrysburg village	5,519	4,006	3,457
Plain twp	6,472	5,060	4,150
Bowling Green city (pt.)	5,123	4,112	3,295
Portage twp	1,598	1,585	1,629
Jerry City village (pt.)	203	192	149
Portage village (pt.)	305	304	276
Ross twp	3,660	2,716	6,123
Rossford twp	4,406	3,963	...
Rossford village	4,406	3,963	3,912
Troy twp	2,664	2,120	1,913
Luckey village	946	764	...
Washington twp	1,099	1,015	1,066
Tontogany village	380	368	369
Webster twp	927	832	922
Weston twp	1,582	1,410	1,335
Weston village	1,075	973	859
WYANDOT COUNTY	21,648	19,785	19,218
Antrim twp	1,439	1,328	1,219
Nevada village (pt.)	622	561	457
Crane twp.[85]	1,382	1,190	1,125
Crawford twp	4,833	4,208	3,999
Carey village[85]	3,722	3,260	2,984
Eden twp	1,023	939	1,064
Nevada village (pt.)	297	263	284
Jackson twp	608	605	758
Kirby village (pt.)	84	75	65
Marseilles twp	566	534	549
Marseilles village	171	156	149
Mifflin twp	741	814	821
Kirby village (pt.)	82	89	72
Pitt twp	927	869	892
Harpster village	302	236	203
Richland twp	1,144	1,010	1,085
Wharton village	463	392	407
Ridge twp	459	416	440
Salem twp	870	869	887
Sycamore twp	1,633	1,562	1,407
Sycamore village	998	935	816
Tymochtee twp	1,082	1,044	1,065
Upper Sandusky village[85]	4,941	4,397	3,907

[1] ADAMS.--Part of Tiffin township annexed to West Union village.

[2] ALLEN.--Parts of American township annexed to Elida village and Lima city. Part of Monroe township annexed to Cairo village. Part of Richland township annexed to Bluffton village.

[3] ASHLAND.--Parts of Green township annexed to Loudonville and Perrysville villages. Part of Mifflin township annexed to Mifflin village. Union township coextensive with Ashland city organized from Ashland city and parts of Montgomery and Milton townships.

[4] ASHTABULA.--Parts of Ashtabula and Saybrook townships annexed to Ashtabula city. Part of Lakeville township coextensive with Lakeville village detached and area annexed to Conneaut township coextensive with Conneaut city. Parts of Geneva township annexed to Geneva city. Part of Harpersfield township annexed to Geneva city and area transferred to Geneva township. Geneva village changed to city since 1950. Part of Orwell township annexed to Orwell village.

[5] ATHENS.--Parts of Athens township annexed to Athens city. Parts of York township annexed to Nelsonville city.

[6] AUGLAIZE.--Parts of Duchouquet township annexed to Wapakoneta city. Parts of German township annexed to New Bremen village. Parts of St. Marys township annexed to St. Marys city.

[7] BELMONT.--Part of Flushing township annexed to Flushing village. Wilson village incorporated from parts of Wayne township and Monroe County. Part of Pultney township annexed to Bellaire city.

[8] BROWN.--Part of Huntington township annexed to Aberdeen village. Part of Pleasant township annexed to Georgetown village. Part of Union township annexed to Ripley village.

[9] BUTLER.--Parts of Fairfield, Hanover, Ross, and St. Clair townships annexed to Hamilton city. Fairfield city incorporated from part of Fairfield township. Part of Hanover township annexed to Millville village. Parts of Lemon township annexed to Middletown city and Monroe village. Part of Madison township annexed to Trenton village. Part of Oxford township annexed to Oxford village.

[10] CARROLL.--Part of Brown township annexed to Minerva village. Part of Center township annexed to Carrollton village.

[11] CHAMPAIGN.--Parts of Salem and Urbana townships annexed to Urbana city.

[12] CLARK.--Part of Bethel township annexed to New Carlisle village. Part of Mad River township annexed to Enon village. Parts of Moorefield and Springfield townships annexed to Springfield city.

[13] CLERMONT.--Part of Batavia township annexed to Batavia village. Part of Miami township annexed to Milford village. Part of Ohio township annexed to New Richmond village. Part of Wayne township annexed to Newtonsville village. Part of Williamsburg township annexed to Williamsburg village.

[14] CLINTON.--Part of Green township annexed to New Vienna village. Part of Union township annexed to Wilmington city.

[15] COLUMBIANA.--Parts of Fairfield township annexed to Leetonia and Columbiana villages. Part of Perry township annexed to Salem city.

[16] COSHOCTON.--Parts of Jackson and Tuscarawas townships annexed to Coshocton city. Roscoe village disincorporated and area annexed to Coshocton city. Parts of Jefferson township annexed to Warsaw village. Part of Lafayette township annexed to West Lafayette village.

[17] CRAWFORD.--Parts of Bucyrus township annexed to Bucyrus city. Part of Jackson township annexed to Crestline village. Part of Polk township annexed to Galion city.

[18] CUYAHOGA.--Part of Idlewood township coextensive with University Heights city detached and area annexed to Beachwood township coextensive with Beachwood village and part of Beachwood village detached and area annexed to Idlewood township. Bedford Heights, Oakwood, and Walton Hills villages incorporated from parts of Bedford township. Parts of Charleston township coextensive with Middleburg Heights village, Strongsville township coextensive with Strongsville village, and West View township coextensive with West View village detached and areas annexed to Berea township coextensive with Berea city. Part of River Edge township annexed to Brook Park township coextensive with Brook Park village. Lyndhurst and Mayfield Heights villages changed to cities since 1950. Part of Olmsted township annexed to Olmsted Falls township coextensive with Olmsted Falls village. Brooklyn, Fairview Park, North Olmsted, Parma Heights, and Westlake Bay villages changed to cities since 1950.

[19] DARKE.--Part of Brown township annexed to Ansonia village. Part of Butler township annexed to New Madison village. Part of Greenville township annexed to Greenville city. Part of Twin township annexed to Arcanum village. Part of Wayne township annexed to Versailles village.

[20] DEFIANCE.--Parts of Defiance, Noble, and Richland townships annexed to Defiance city. Part of Hicksville township annexed to Hicksville village.

[21] DELAWARE.--Parts of Berkshire and Trenton townships annexed to Sunbury village. Part of Delaware township annexed to Delaware city.

[22] ERIE.--Parts of Huron township annexed to Huron village and Portland township coextensive with Sandusky city. Bay View village incorporated from part of Margaretta township. Part of Milan township annexed to Milan village.

[23] FAIRFIELD.--Parts of Berne and Greenfield townships annexed to Lancaster township coextensive with Lancaster city. Part of Bloom township annexed to Lithopolis village. Part of Rush Creek township annexed to Bremen village. Part of Violet township annexed to Pickerington village.

[24] FAYETTE.--Part of Union township annexed to Washington township coextensive with Washington city.

[25] FRANKLIN.--Part of Blendon township annexed to Westerville village. Marion township including Hanford village and parts of Blendon, Franklin, Hamilton, Jefferson, Madison, Mifflin, Perry, Prairie, Sharon, and Truro townships annexed to Montgomery township coextensive with Columbus city. Parts of Perry and Clinton townships annexed to Upper Arlington township coextensive with Upper Arlington city. Part of Franklin township annexed to Grandview Heights township coextensive with Grandview Heights city. Parts of Madison and Hamilton townships annexed to Obetz village. Part of Jackson township annexed to Grove City. Grove City, Whitehall, and Worthington villages changed to cities since 1950. Parts of Mifflin and Jefferson townships annexed to Gahanna village. Parts of Madison township annexed to Groveport and Canal Winchester villages. Part of Norwich township annexed to Hilliard village. Parts of Sharon and Perry townships annexed to Worthington city. Darbydale village incorporated from part of Pleasant township. Part of Truro township annexed to Reynoldsburg village. Whitehall township coextensive with Whitehall city organized from part of Truro township. Parts of Jefferson, Mifflin, and Truro townships annexed to Whitehall township coextensive with Whitehall city. Part of Washington township annexed to Dublin village.

[26] FULTON.--Part of Clinton township annexed to Wauseon village. Parts of Fulton and Swan Creek townships annexed to Swanton village. Part of German township annexed to Archbold village.

[27] GALLIA.--Cheshire village incorporated from part of Cheshire township. Parts of Gallipolis township annexed to Gallipolis city and part of Gallipolis city detached and area reverted to Gallipolis township. Centreville village returned as Centerville village in 1950.

[28] GREENE.--Part of Bath township annexed to Fairborn city. Part of Cedarville township annexed to Cedarville village. Parts of Miami township annexed to Yellow Springs village and part of Yellow Springs village detached and area reverted to Miami township. Part of Silver Creek township annexed to Jamestown village. Part of Xenia township annexed to Xenia city. Xenia city returned in Xenia township in 1950.

Table 7.—POPULATION OF COUNTIES, BY MINOR CIVIL DIVISIONS: 1940 TO 1960—Con.

[29] GUERNSEY.--Parts of Cambridge township annexed to Cambridge city.

[30] HAMILTON.--Parts of Anderson, Columbia, Delhi, Elmwood Place, Green, and Springfield townships annexed to Cincinnati city. Part of Anderson township annexed to Newtown village. Part of Columbia township annexed to Terrace Park village. Fairfax village incorporated from part of Columbia township. Part of Harrison township annexed to Harrison village. Part of Reading township annexed to Reading city. Parts of Springfield township annexed to Glendale village and Mount Healthy and Wyoming cities. Springdale village incorporated from part of Springfield township. Deer Park, Lincoln Heights, Mount Healthy, and Wyoming villages changed to cities since 1950. Blue Ash and Evendale villages incorporated from parts of Sycamore township. Parts of Sycamore and Symmes townships annexed to Indian Hill village. Part of Sycamore township annexed to Deer Park city and Madeira, Montgomery, and Sharonville villages. Part of Symmes township annexed to Loveland village.

[31] HANCOCK.--Parts of Liberty and Marion townships annexed to Findlay city. Part of Pleasant township annexed to McComb village. Part of Washington township annexed to Fostoria city.

[32] HARDIN.--Part of Liberty township annexed to Ada village. Part of Marion township annexed to Alger village.

[33] HARRISON.--Part of Cadiz township annexed to Cadiz village.

[34] HENRY.--Parts of Harrison, Liberty, and Napoleon townships annexed to Napoleon city and part of Napoleon city detached and area reverted to Napoleon township. Napoleon village changed to city since 1950. Part of Liberty township annexed to Liberty Center village.

[35] HIGHLAND.--Highland and Hillsboro villages changed to cities since 1950. Part of Liberty township annexed to Hillsboro city. Part of Madison township annexed to Greenfield village.

[36] HOCKING.--Parts of Falls and Green townships annexed to Logan city.

[37] HOLMES.--Part of Washington township annexed to Loudonville village.

[38] HURON.--Part of Lyme township annexed to Bellevue township coextensive with Bellevue city. Part of Greenwich township annexed to Greenwich village. Part of New Haven township annexed to Willard village. Part of New London township annexed to New London village. Parts of Norwalk and Ridgefield townships annexed to Norwalk city. Part of Norwalk township annexed to Milan village.

[39] JACKSON.--Part of Lick township annexed to Jackson city.

[40] JEFFERSON.--Part of Cross Creek township annexed to Wintersville village. Parts of Island Creek township annexed to Toronto and Steubenville cities. Parts of Steubenville township annexed to Mingo Junction village. Mingo Junction city changed to village since 1950. Bloomingdale village changed from Bloomfield since 1950. Part of Wells township annexed to Brilliant village.

[41] KNOX.--Dan Emmett township coextensive with Mount Vernon city organized from Mount Vernon city and parts of Clinton, Monroe, Morris, and Pleasant townships. Part of Union township annexed to Danville village.

[42] LAKE.--Parts of Painesville township annexed to Grand River village and Painesville city. Parts of Kirtland, Mentor, and Willoughby townships annexed to Chagrin township coextensive with Willoughby city. Eastlake, Wickliffe, Willowick and Willoughby villages changed to cities since 1950. Chagrin township coextensive with Willoughby city, Waite Hill township coextensive with Waite Hill village, Eastlake township coextensive with Eastlake city, Timberlake township coextensive with Timberlake village, Lakeline township coextensive with Lakeline village, Willowick township coextensive with Willowick city, and Wickliffe township coextensive with Wickliffe city organized from part of Willoughby township and Willoughby Hills village incorporated and made coextensive with remainder of Willoughby township.

[43] LAWRENCE.--Parts of Ironton city detached and area reverted to Hamilton and Upper townships. Part of Perry township annexed to Coal Grove village. Proctorville village returned in Union township only in 1950.

[44] LICKING.--Parts of Granville, Madison, and Newark townships annexed to Newark city. Part of Monroe township annexed to Johnstown village. Heath village incorporated from part of Newark township. Part of St. Albans township annexed to Alexandria village. Part of Union township annexed to Hebron village. Part of Washington township annexed to Utica village.

[45] LOGAN.--Parts of Harrison and Lake townships annexed to Bellefontaine city and part of Bellefontaine city detached and area reverted to Lake township. Part of Stokes township annexed to Lakeview village. Part of Washington township annexed to Russells Point village.

[46] LORAIN.--Parts of Amherst and Black River townships annexed to Amherst village. Parts of Amherst and Russia townships annexed to South Amherst village. Parts of Brownhelm township annexed to Vermilion-on-the-Lake and Vermilion villages. Parts of Black River, Brownhelm, and Sheffield townships annexed to Lorain city. Kipton village incorporated from part of Camden township. Part of Eaton and Grafton townships annexed to Grafton village. Part of Elyria township annexed to Elyria city. North Ridgeville village incorporated from and made coextensive with Ridgeville township. Part of Russia township annexed to Oberlin city. Oberlin village changed to city since 1950. Brookside township annexed to Sheffield township.

[47] LUCAS.--Parts of Adams and Washington townships annexed to Toledo city. Part of Adams and Monclova townships annexed to Waynesfield township coextensive with Maumee city. Oregon township incorporated as Oregon city. Harbor View village returned in Oregon township in 1950. Part of Sylvania township annexed to Sylvania village. Part of Washington township annexed to Ottawa Hills township coextensive with Ottawa Hills village. Part of Maumee city detached and area annexed to Toledo city and part of Toledo city detached and area annexed to Waynesfield township coextensive with Maumee city. Maumee village changed to city since 1950.

[48] MADISON.--London village changed to city since 1950.

[49] MAHONING.--Parts of Boardman and Poland townships annexed to Poland village. Part of Canfield township annexed to Canfield village. Part of Coitsville township annexed to Campbell city. Part of Poland township annexed to Struthers city. Part of Smith township annexed to Beloit village and Sebring village.

[50] MARION.--Part of Marion township annexed to Marion city.

[51] MEDINA.--Boardman township organized from parts of Lafayette, Medina, Montville, and York townships and made coextensive with Medina city. Medina village changed to city since 1950. Brunswick village incorporated from and made coextensive with Brunswick township. Part of Brunswick village and township detached and organized as Brunswick Hills township. Part of Guilford township annexed to Seville village. Briarwood Beach village incorporated from part of Lafayette township. Part of Harrisville township annexed to Lodi village. Part of Wadsworth township annexed to Wadsworth city.

[52] MERCER.--Part of Butler township annexed to Coldwater village. Celina village changed to city since 1950. Part of Jefferson township annexed to Celina city. Part of Fort Recovery village detached and area reverted to Recovery township.

[53] MIAMI.--Part of Staunton township annexed to Concord township. Parts of Concord and Staunton townships annexed to Troy city. Part of Monroe township annexed to Tipp City village. Part of Newberry township annexed to Covington village and part of Covington village detached and area reverted to Newberry township. Part of Union township annexed to West Milton village. West Milton village changed from Milton since 1950. Parts of Washington township annexed to Piqua city.

[54] MONROE.--Part of Center township annexed to Woodsfield village. Wilson village incorporated from part of Sunsbury township.

[55] MONTGOMERY.--Part of Butler township annexed to Vandalia city. Vandalia village changed to city since 1950. Parts of Van Buren township coextensive with Kettering city detached and area annexed to Dayton city and to Oakwood township coextensive with Oakwood city. Parts of Harrison, Jefferson, Madison, and Mad River townships annexed to Dayton city and part of Dayton city detached and area annexed to Jefferson township. Part of Jackson township annexed to Farmersville village. Parts of Jackson and Perry townships annexed to New Lebanon village. Parts of Madison township annexed to Trotwood village. Parts of Miami township annexed to Miamisburg city and West Carrollton village. Part of Perry township annexed to Brookville village. Part of Randolph township annexed to Clayton, Englewood, and Union villages. Moraine township coextensive with Moraine village organized from part of Van Buren township and Kettering city incorporated from and made coextensive with remainder of Van Buren township. Parts of Washington township annexed to Centerville village.

[56] MORGAN.--Part of Washington County annexed to Morgan County. Part of Morgan township annexed to McConnelsville village.

[57] MORROW.--Part of Gilead township annexed to Mount Gilead village.

[58] MUSKINGUM.--Dresden village returned in Jefferson township only in 1950. Part of Falls township annexed to Zanesville township coextensive with Zanesville city. Philo village changed from Taylorsville since 1950. Part of Union township annexed to New Concord and Norwich villages.

[59] NOBLE.--Parts of Enoch, Jackson, and Olive townships annexed to Dexter City village. Part of Noble township annexed to Belle Valley village. Part of Olive township annexed to Caldwell village.

[60] OTTAWA.--Parts of Bay and Portage townships annexed to Port Clinton city. Port Clinton village changed to city since 1950. Part of Harris township annexed to Elmore village. Part of Salem township annexed to Oak Harbor village.

[61] PAULDING.--Part of Benton township annexed to Payne village.

[62] PERRY.--Part of Pike township annexed to New Lexington village.

[63] PICKAWAY.--Part of Circleville township annexed to Circleville city and part of Circleville city detached and area reverted to Circleville township. Part of Harrison township annexed to South Bloomfield village. Orient village incorporated from part of Scioto township.

[64] PIKE.--Part of Pee Pee township annexed to Waverly village. Part of Seal township annexed to Piketon village.

[65] PORTAGE.--Parts of Aurora township annexed to and township made coextensive with Aurora village. Part of Franklin township annexed to Kent city and Brady Lake village. Part of Ravenna township annexed to Ravenna city. Part of Suffield township annexed to Mogadore village. Part of Windham township annexed to Windham village.

[66] PREBLE.--Part of Jefferson township annexed to New Paris village. Parts of Twin and Lanier townships annexed to West Alexandria village. Part of Monroe township annexed to Eldorado village. Part of Somers township annexed to Camden village. Part of Washington township annexed to Eaton village.

[67] PUTNAM.--Part of Monterey township annexed to Ottoville village. Part of Ottawa township annexed to Ottawa village.

[68] RICHLAND.--Parts of Jackson and Sharon townships annexed to Shelby city. Parts of Madison and Washington townships annexed to Mansfield city. Ontario village incorporated from part of Springfield township. Part of Troy township annexed to Lexington village.

[69] ROSS.--Part of Scioto township annexed to Chillicothe city. Part of Paxton township annexed to Bainbridge village.

[70] SANDUSKY.--Part of York township annexed to Bellevue township coextensive with that part of Bellevue city in Sandusky County. Part of Sandusky township annexed to Fremont city. Part of Madison township annexed to Gibsonburg village. Part of Woodville township annexed to Woodville village.

[71] SCIOTO.--Part of Bloom township annexed to South Webster village. Part of Clay township annexed to Wayne township coextensive with Portsmouth city and part of Portsmouth city detached and area annexed to Clay township.

[72] SENECA.--Parts of Hopewell and Clinton townships annexed to Tiffin township coextensive with Tiffin city. Part of Jackson township annexed to Fostoria city. Part of Venice township annexed to Attica village.

[73] SHELBY.--Parts of Clinton and Perry townships annexed to Sidney city. Parts of Dinsmore and Franklin townships annexed to Anna village. Part of McLean township annexed to Fort Loramie village.

[74] STARK.--Parts of Canton and Plain townships annexed to Canton city. Parts of Jackson, Perry, and Tuscarawas townships annexed to Massillon city. Hartville village incorporated from part of Lake township. Part of Lawrence township annexed to Canal Fulton village. Parts of Lexington and Washington townships annexed to Alliance city. Part of Nimishillen township annexed to Louisville village. Part of Osnaburg township annexed to East Canton village. Parts of Paris township annexed to Minerva village. Part of Pike township annexed to East Sparta village. Part of Plain township annexed to North Canton village. Parts of Sandy township annexed to Magnolia and Waynesburg villages. Part of Sugar Creek township annexed to Brewster village.

[75] SUMMIT.--Parts of Coventry and Norton townships annexed to Barberton township coextensive with Barberton city. Part of Franklin township annexed to Clinton village. Parts of Copley township annexed to Portage township coextensive with Akron city. Part of Northampton township annexed to Cuyahoga Falls township coextensive with Cuyahoga Falls city. Parts of Hudson township annexed to Hudson village. Part of Sagamore Hills township annexed to Northfield township coextensive with Northfield village. Northfield village coextensive with Northfield township returned as independent in 1950. Twinsburg and Reminderville villages incorporated from part of Twinsburg township. Stow township incorporated as Stow village since 1950. Tallmadge village changed to city since 1950.

[76] TRUMBULL.--Part of Bazetta township annexed to Cortland village. Part of Howland and Weathersfield townships annexed to Niles city. Parts of Howland and Warren townships annexed to Warren city and part of Warren city detached and area reverted to Howland township. Part of Hubbard township annexed to Hubbard village. Part of Liberty township annexed to Girard city. Halls Corner village disincorporated and area reverted to Liberty township. Part of Newton township annexed to Newton Falls village.

[77] TUSCARAWAS.--Parts of Clay township annexed to Gnadenhutten village. Parts of Dover township annexed to Dover city and part of Dover city detached and area reverted to Dover township. Part of Franklin township annexed to Strasburg village. Parts of Goshen township annexed to New Philadelphia city. Part of Uhrichsville city detached and area reverted to Mill township. Parts of Oxford township annexed to Newcomerstown village. Parts of Union township annexed to Roswell village. Parts of Warwick township annexed to Tuscarawas village.

[78] UNION.--Parts of Paris township annexed to Marysville village.

[79] VAN WERT.--Part of Pleasant township annexed to Van Wert city.

[80] WARREN.--Part of Deerfield township annexed to Mason village. Carlisle village incorporated from part of Franklin township. Parts of Franklin township annexed to Franklin city. Franklin village changed to city since 1950. Parts of Turtle Creek township annexed to Lebanon village. Part of Wayne township annexed to Waynesville village.

[81] WASHINGTON.--Part of Waterford township annexed to Morgan County. Part of Belpre township annexed to Belpre village. Parts of Fearing, Marietta, Muskingum, and Warren townships annexed to Marietta city. Part of Grandview township annexed to New Matamoras village.

[82] WAYNE.--Part of Green township annexed to Orrville city. Orrville village changed to city since 1950. Part of Milton township annexed to Rittman village. Parts of Wayne and Wooster townships annexed to Wooster city.

[83] WILLIAMS.--Part of Brady township annexed to West Unity village. Part of Pulaski township annexed to Bryan township coextensive with Bryan city. Part of St. Joseph township annexed to Edgerton village. Part of Springfield township annexed to Stryker village. Part of Superior township annexed to Montpelier village.

[84] WOOD.--Part of Lake township annexed to Walbridge village. Part of Perry township annexed to Fostoria city.

[85] WYANDOT.--Part of Crawford township annexed to Carey village. Part of Crane township annexed to Upper Sandusky village.

Table 8.—POPULATION OF ALL INCORPORATED PLACES AND OF UNINCORPORATED PLACES OF 1,000 OR MORE: 1940 TO 1960

["U" denotes an unincorporated place. Asterisk (*) denotes an incorporated place under 2,500 located in an urbanized area]

Place	County	1960	1950	1940
Aberdeen	Brown	774	551	497
Ada	Hardin	3,918	3,640	2,368
Adamsville	Muskingum	167	164	175
Addyston*	Hamilton	1,376	1,651	1,610
Adelphi	Ross	441	392	414
Adena	Jefferson	1,317	1,517	1,703
Akron	Summit	290,351	274,605	244,791
Albany	Athens	629	525	551
Alexandria	Licking	452	464	425
Alger	Hardin	1,068	943	811
Alliance	Stark	28,362	26,161	22,405
Alvordton	Williams	388	335	327
Amanda	Fairfield	732	587	561
Amberley	Hamilton	2,951	885	...
Amelia	Clermont	913	601	550
Amesville	Athens	255	269	286
Amherst	Lorain	6,750	3,542	2,896
Amsterdam	Jefferson	931	1,048	1,177
Andover	Ashtabula	1,116	1,102	945
Anna	Shelby	701	554	485
Ansonia	Darke	1,002	877	712
Antioch	Monroe	110	112	145
Antwerp	Paulding	1,465	1,162	1,086
Apple Creek	Wayne	722	548	510
Aquilla	Geauga	459	386	...
Arcadia	Hancock	610	529	481
Arcanum	Darke	1,678	1,530	1,188
Archbold	Fulton	2,348	1,486	1,236
Arlington	Hancock	955	825	752
Arlington Heights*	Hamilton	1,355	1,312	1,222
Ashland	Ashland	17,419	14,287	12,453
Ashley	Delaware	907	798	762
Ashtabula	Ashtabula	24,559	23,696	21,405
Ashville	Pickaway	1,639	1,303	1,101
Athalia	Lawrence	341	307	263
Athens	Athens	16,470	11,660	7,696
Attica	Seneca	965	858	780
Aurora	Portage	4,049	571	518
Avon	Lorain	6,002	2,773	2,118
Avon Lake	Lorain	9,403	4,342	2,274
Bainbridge	Ross	1,001	964	913
Bairdstown	Wood	182	188	176
Ballville (U)	Sandusky	1,424	...	...
Baltic	Tuscarawas	537	493	492
Baltimore	Fairfield	2,116	1,843	835
Barberton	Summit	33,805	27,820	24,028
Barnesville	Belmont	4,425	4,665	5,002
Barnhill	Tuscarawas	350	392	394
Batavia	Clermont	1,729	1,445	1,320
Batesville	Noble	160	149	194
Bay	Cuyahoga	14,489	6,917	3,356
Bay View	Erie	802	...	...
Beach City	Stark	1,151	940	812
Beachwood	Cuyahoga	6,089	1,073	372
Beallsville	Monroe	441	410	450
Beaver	Pike	341	285	305
Beaverdam	Allen	514	450	377
Bedford	Cuyahoga	15,223	9,105	7,390
Bedford Heights	Cuyahoga	5,275	...	...
Bellaire	Belmont	11,502	12,573	13,799
Bellbrook	Greene	941	425	410
Belle Center	Logan	949	889	835
Bellefontaine	Logan	11,424	10,232	9,808
Belle Valley	Noble	438	458	617
Bellevue	Huron / Sandusky	8,286	6,906	6,127
Bellville	Richland	1,621	1,355	1,199
Belmont	Belmont	563	638	697
Belmore	Putnam	232	216	238
Beloit	Mahoning	877	778	706
Belpre	Washington	5,418	2,451	1,717
Bentleyville*	Cuyahoga	301	152	117
Benton Ridge	Hancock	325	337	304
Berea	Cuyahoga	16,592	12,051	6,025
Bergholz	Jefferson	955	1,035	1,122
Berkey	Lucas	257	239	248
Berlin Heights	Erie	721	613	552
Bethel	Clermont	2,019	1,932	1,604
Bethesda	Belmont	1,178	1,158	1,127
Bettsville	Seneca	776	687	692
Beverly	Washington	1,194	723	671
Bexley	Franklin	14,319	12,378	8,705
Blakeslee	Williams	156	142	164
Blanchester	Clinton	2,944	2,109	1,785
Bloomdale	Wood	669	592	575
Bloomingburg	Fayette	719	623	567
Bloomingdale	Jefferson	284	324	339
Bloomville	Seneca	836	759	750
Blue Ash	Hamilton	8,341	...	...
Bluffton	Allen	2,591	2,423	2,077
Bolivar	Tuscarawas	932	776	596
Boston Heights	Summit	831	646	369
Botkins	Shelby	854	608	502
Bowerston	Harrison	463	522	447
Bowersville	Greene	327	362	316
Bowling Green	Wood	13,574	12,005	7,190
Bradford	Darke / Miami	2,148	2,055	1,775
Bradner	Wood	994	924	890
Brady Lake*	Portage	544	444	166
Bratenahl*	Cuyahoga	1,332	1,240	1,350
Brecksville	Cuyahoga	5,435	2,664	1,900
Bremen	Fairfield	1,417	1,187	1,176
Brewster	Stark	2,025	1,618	1,534
Briarwood Beach	Medina	359	...	...
Bridgeport	Belmont	3,824	4,309	4,853
Brilliant*	Jefferson	2,174	2,066	1,683
Broadview Heights	Cuyahoga	6,209	2,279	1,141
Brooklyn	Cuyahoga	10,733	6,317	1,108
Brooklyn Heights*	Cuyahoga	1,449	931	496
Brook Park	Cuyahoga	12,856	2,606	1,122
Brookside*	Belmont	831	845	975
Brookville	Montgomery	3,184	1,908	1,653
Broughton	Paulding	153	128	131
Brunswick	Medina	11,725	...	...
Bryan	Williams	7,361	6,365	5,404
Buchtel	Athens	499	569	775
Buckey Lake (U)	Licking	2,129	1,401	...
Buckland	Auglaize	300	274	287
Bucyrus	Crawford	12,276	10,327	9,727
Burbank	Wayne	324	393	348
Burgoon	Sandusky	243	223	267
Burkettsville	Darke / Mercer	290	211	220
Burton	Geauga	1,085	932	761
Butler	Richland	976	833	695
Butlerville	Warren	224	152	93
Byesville	Guernsey	2,447	2,236	2,418
Cadiz	Harrison	3,259	3,020	2,808
Cairo	Allen	566	505	440
Calcutta (U)	Columbiana	2,221	...	...
Caldwell	Noble	1,999	1,767	1,705
Caledonia	Marion	673	655	629
Cambridge	Guernsey	14,562	14,739	15,044
Camden	Preble	1,308	1,084	991
Campbell	Mahoning	13,406	12,882	13,785
Canal Fulton	Stark	1,555	1,258	1,115
Canal Winchester	Fairfield / Franklin	1,976	1,194	1,046
Canfield	Mahoning	3,252	1,465	1,141
Canton	Stark	113,631	116,912	108,401
Cardington	Morrow	1,613	1,465	1,304
Carey	Wyandot	3,722	3,260	2,984
Carlisle	Warren	671	...	...
Carroll	Fairfield	444	416	337
Carrollton	Carroll	2,786	2,658	2,548
Casstown	Miami	366	368	306
Castalia	Erie	954	736	...
Castine	Darke	169	146	124
Catawba	Clark	355	313	279
Cecil	Paulding	288	266	266
Cedarville	Greene	1,702	1,292	1,034
Celina	Mercer	7,659	5,703	4,841
Centerburg	Knox	963	887	779
Centerville	Montgomery	3,490	827	561
Centreville	Gallia	251	142	113
Chagrin Falls	Cuyahoga	3,458	3,085	2,505
Chambersburg	Gallia	205	225	202
Chardon	Geauga	3,154	2,478	2,001
Chatfield	Crawford	263	204	216
Chauncey	Athens	996	1,016	1,234
Cherry Fork	Adams	185	197	219
Chesapeake*	Lawrence	1,396	1,285	1,068
Cheshire	Gallia	369	...	...
Chesterhill	Morgan	876	426	442
Chesterville	Morrow	275	208	188
Cheviot	Hamilton	10,701	9,944	9,043
Chickasaw	Mercer	275	166	141
Chillicothe	Ross	24,957	20,133	20,129
Chippewa-on-the-Lake	Medina	210	107	42
Christiansburg	Champaign	788	666	536
Cincinnati	Hamilton	502,550	503,998	455,610
Circleville	Pickaway	11,059	8,723	7,982
Clarington	Monroe	394	478	490
Clarksburg	Ross	438	391	390
Clarksville	Clinton	583	510	430
Clay Center	Ottawa	446	590	...
Clayton	Montgomery	550	466	...
Cleveland	Cuyahoga	876,050	914,808	878,336
Cleveland Heights	Cuyahoga	61,813	59,141	54,992
Cleves*	Hamilton	2,076	1,981	1,871
Clifton	Clark / Greene	230	220	187
Clinton	Summit	924	397	367
Cloverdale	Putnam	237	200	185
Clyde	Sandusky	4,826	4,083	3,174
Coal Grove	Lawrence	2,961	2,492	2,351
Coalton	Jackson	648	628	623
Coldwater	Mercer	2,766	2,217	2,019
College Corner	Butler / Preble	439	468	379
Columbiana	Columbiana	4,164	3,369	2,687
Columbus	Franklin	471,316	375,901	306,087
Columbus Grove	Putnam	2,104	1,936	1,737
Commercial Point	Pickaway	308	238	207
Conesville	Coshocton	451	466	...

Table 8.—POPULATION OF ALL INCORPORATED PLACES AND OF UNINCORPORATED PLACES OF 1,000 OR MORE: 1940 TO 1960—Con.

["U" denotes an unincorporated place. Asterisk (*) denotes an incorporated place under 2,500 located in an urbanized area]

Place	County	1960	1950	1940
Congress	Wayne	186	186	157
Conneaut	Ashtabula	10,557	10,230	9,355
Continental	Putnam	1,147	1,023	1,059
Convoy	Van Wert	976	910	817
Coolville	Athens	443	469	463
Corning	Perry	1,065	1,215	1,433
Cortland	Trumbull	1,957	1,259	1,014
Corwin	Warren	447	326	163
Coshocton	Coshocton	13,106	11,675	11,509
Covington	Miami	2,473	2,172	1,945
Craig Beach	Mahoning	1,139	569	198
Crestline	Crawford	5,521	4,614	4,337
Creston	Wayne	1,522	1,300	1,110
Cridersville	Auglaize	1,053	684	581
Crooksville	Perry	2,958	2,960	2,890
Crown City	Gallia	323	301	364
Crystal Lakes (U)	Clark	1,569	1,115	...
Cumberland	Guernsey	493	537	521
Custar	Wood	246	263	250
Cuyahoga Falls	Summit	47,922	29,195	20,546
Cuyahoga Heights*	Cuyahoga	796	713	674
Cygnet	Wood	593	527	569
Dalton	Wayne	1,067	938	774
Danville	Knox	926	853	790
Darbydale	Franklin	740	...	...
Darbyville	Pickaway	213	203	256
Dayton	Montgomery	262,332	243,872	210,718
Deer Park	Hamilton	8,423	7,241	3,510
Deersville	Harrison	136	149	118
Defiance	Defiance	14,553	11,265	9,744
De Graff	Logan	996	972	796
Delaware	Delaware	13,282	11,804	8,944
Dellroy	Carroll	391	358	335
Delphos	Allen / Van Wert	6,961	6,220	5,746
Delta	Fulton	2,376	2,120	1,773
Dennison	Tuscarawas	4,158	4,432	4,413
Deshler	Henry	1,824	1,623	1,570
Dexter City	Noble	197	170	191
Dillonvale	Jefferson	1,232	1,407	1,652
Donnelsville	Clark	273	285	254
Dover	Tuscarawas	11,300	9,852	9,691
Doylestown	Wayne	1,873	1,358	1,259
Dresden	Muskingum	1,338	1,310	1,350
Dublin	Franklin	552	289	237
Dunkirk	Hardin	1,006	972	922
Dupont	Putnam	239	225	217
East Alliance (U)	Mahoning	1,275	1,474	...
East Ashtabula (U)	Ashtabula	4,179	2,390	...
East Canton	Stark	1,521	1,001	919
East Cleveland	Cuyahoga	37,991	40,047	39,495
Eastlake	Lake	12,467	7,486	...
East Liverpool	Columbiana	22,306	24,217	23,555
East Palestine	Columbiana	5,232	5,195	5,123
East Sparta	Stark	961	811	690
Eaton	Preble	5,034	4,242	3,552
Eaton Estates (U)	Lorain	1,733	...	...
Edgerton	Williams	1,566	1,246	1,082
Edison	Morrow	559	471	419
Edon	Williams	757	645	635
Eldorado	Preble	449	364	311
Elgin	Van Wert	80	126	116
Elida	Allen	1,215	607	551
Elmore	Ottawa	1,302	1,215	1,103
Elmwood Place	Hamilton	3,813	4,113	4,248
Elyria	Lorain	43,782	30,307	25,120
Empire	Jefferson	551	610	618
Englewood	Montgomery	1,515	678	531
Enon	Clark	1,227	462	281
Euclid	Cuyahoga	62,998	41,396	17,866
Evendale*	Hamilton	773	...	...
Fairborn	Greene	19,453	7,847	...
Fairfax*	Hamilton	2,430	...	...
Fairfield	Butler	9,734	...	...
Fairport	Lake	4,267	4,519	4,528
Fairview	Belmont / Guernsey	166	192	206
Fairview Park	Cuyahoga	14,624	9,311	4,700
Farmersville	Montgomery	797	587	464
Fayette	Fulton	1,090	1,003	912
Fayetteville	Brown	389	401	394
Felicity	Clermont	878	716	641
Findlay	Hancock	30,344	23,845	20,228
Fletcher	Miami	569	515	436
Florida	Henry	290	227	216
Flushing	Belmont	1,189	1,158	1,217
Forest	Hardin	1,314	1,114	1,083
Fort Jennings	Putnam	436	330	326
Fort Loramie	Shelby	687	508	507
Fort Recovery	Mercer	1,336	1,231	1,123
Fostoria	Hancock / Seneca / Wood	15,732	14,351	13,453
Frankfort	Ross	871	869	839
Franklin	Warren	7,917	5,388	4,511
Frazeysburg	Muskingum	842	689	640
Fredericksburg	Wayne	565	517	485
Fredericktown	Knox	1,531	1,467	1,297
Freeport	Harrison	503	566	562
Fremont	Sandusky	17,573	16,537	14,710
Fulton	Morrow	292	269	...
Gahanna	Franklin	2,717	596	425
Galena	Delaware	411	424	355
Galion	Crawford	12,650	9,952	8,685
Gallipolis	Gallia	8,775	7,871	7,832
Gambier	Knox	1,148	1,037	470
Gann	Knox	191	177	187
Garfield Heights	Cuyahoga	38,455	21,662	16,989
Garrettsville	Portage	1,662	1,504	1,264
Gates Mills	Cuyahoga	1,588	1,056	906
Geneva	Ashtabula	5,677	4,718	4,171
Geneva-on-the-Lake	Ashtabula	631	388	172
Genoa	Ottawa	1,957	1,723	1,455
Georgetown	Brown	2,674	2,200	1,848
Germantown	Montgomery	3,399	2,478	2,095
Gettysburg	Darke	443	451	440
Gibsonburg	Sandusky	2,540	2,281	2,169
Gilboa	Putnam	207	181	209
Girard	Trumbull	12,997	10,113	9,805
Glandorf	Putnam	747	479	483
Glendale	Hamilton	2,823	2,402	2,359
Glenford	Perry	190	180	231
Glenmont	Holmes	283	242	281
Glenwillow*	Cuyahoga	359	257	218
Gloria Glens Park	Medina	234	98	6
Glouster	Athens	2,255	2,327	2,847
Gnadenhutten	Tuscarawas	1,257	895	876
Golf Manor	Hamilton	4,648	3,603	...
Gordon	Darke	265	197	178
Grafton	Lorain	1,683	1,194	971
Grand Rapids	Wood	670	657	614
Grand River*	Lake	477	448	305
Grandview Heights	Franklin	8,270	7,659	6,960
Granville	Licking	2,868	2,653	1,502
Gratiot	Licking / Muskingum	222	187	...
Gratis	Preble	586	575	435
Graysville	Monroe	127	138	170
Green Camp	Marion	492	388	327
Greenfield	Highland	5,422	4,862	4,228
Greenhills	Hamilton	5,407	3,005	2,677
Green Springs	Sandusky / Seneca	1,262	1,082	930
Greenville	Darke	10,585	8,859	7,745
Greenwich	Huron	1,371	1,204	996
Grove City	Franklin	8,107	2,339	1,787
Groveport	Franklin	2,043	1,165	1,052
Grover Hill	Paulding	547	463	478
Hamden	Vinton	1,035	951	924
Hamersville	Brown	524	380	349
Hamilton	Butler	72,354	57,951	50,592
Hamler	Henry	588	490	475
Hanging Rock*	Lawrence	352	465	481
Hanover	Licking	267	308	325
Hanoverton	Columbiana	442	344	292
Harbor View*	Lucas	273	392	361
Harpster	Wyandot	302	236	203
Harrisburg	Franklin / Pickaway	359	344	294
Harrison[1]	Hamilton	3,878	1,943	1,656
Harrisville	Harrison	343	420	442
Harrod	Allen	563	482	422
Hartford	Licking	397	356	353
Hartville	Stark	1,353	...	...
Harveysburg	Warren	514	477	354
Haskins	Wood	521	469	447
Haviland	Paulding	235	235	210
Hayesville	Ashland	435	381	363
Heath	Licking	2,426	...	...
Hebron	Licking	1,260	864	723
Helena	Sandusky	281	314	268
Hemlock	Perry	227	253	353
Hicksville	Defiance	3,116	2,629	2,549
Higginsport	Brown	412	385	373
Highland	Highland	265	280	262
Highland Heights	Cuyahoga	2,929	762	356
High Point (U)	Hamilton	1,128	...	...
Hilliard	Franklin	5,633	610	583
Hills and Dales*	Stark	320	125	98
Hillsboro	Highland	5,474	5,126	4,713
Hiram	Portage	1,011	986	389
Holgate	Henry	1,374	1,092	1,050
Holland*	Lucas	924	714	607
Hollansburg	Darke	311	295	280
Holloway	Belmont	541	654	733
Holmesville	Holmes	422	392	375
Hopedale	Harrison	932	888	901
Hoytville	Wood	334	340	361
Hubbard	Trumbull	7,137	4,560	4,189
Hudson	Summit	2,438	1,538	1,417
Hunting Valley	Cuyahoga / Geauga	629	477	374
Huntsville	Logan	511	408	353
Huron	Erie	5,197	2,515	1,827

[1] Population of West Harrison, Dearborn County, Ind.: 341 in 1960, 308 in 1950, 311 in 1940.

Table 8.—POPULATION OF ALL INCORPORATED PLACES AND OF UNINCORPORATED PLACES OF 1,000 OR MORE: 1940 TO 1960—Con.

["U" denotes an unincorporated place. Asterisk (*) denotes an incorporated place under 2,500 located in an urbanized area]

Place	County	1960	1950	1940
Independence	Cuyahoga	6,868	3,105	1,815
Indian Hill	Hamilton	4,526	2,090	...
Irondale	Jefferson	705	775	...
Ironton	Lawrence	15,745	16,333	15,851
Ithaca	Darke	153	146	142
Jackson	Jackson	6,980	6,504	6,295
Jacksonburgh	Butler	100	114	67
Jackson Center	Shelby	980	698	566
Jacksonville	Athens	580	657	812
Jamestown	Greene	1,730	1,345	1,079
Jefferson	Ashtabula	2,116	1,844	1,676
Jefferson	Madison	2,774	1,647	1,386
Jeffersonville	Fayette	897	865	785
Jenera	Hancock	272	316	262
Jeromesville	Ashland	540	513	474
Jerry City	Wood	386	360	335
Jerusalem	Monroe	317	175	186
Jewett	Harrison	925	1,019	1,031
Johnstown	Licking	2,881	1,220	1,064
Junction City	Perry	763	805	813
Kalida	Putnam	705	533	521
Kelleys Island	Erie	171	324	564
Kent	Portage	17,836	12,418	8,581
Kenton	Hardin	8,747	8,475	7,593
Kettering	Montgomery	54,462	...	...
Kettersville	Shelby	209	172	131
Killbuck	Holmes	865	767	716
Kimbolton	Guernsey	218	228	214
Kingston	Ross	1,066	958	864
Kipton	Lorain	353	...	...
Kirby	Wyandot	166	164	137
Kirkersville	Licking	417	299	264
Kirtland Hills	Lake	292	235	237
Lafayette	Allen	476	444	411
Lagrange	Lorain	1,007	712	546
Lakeline*	Lake	269	183	77
Lakemore	Summit	2,765	2,463	1,832
Lake Slagle (U)	Stark	1,330	...	...
Lakeview	Logan	1,008	966	726
Lakeville	Ashtabula	4,181	3,432	...
Lakewood	Cuyahoga	66,154	68,071	69,160
Lancaster	Fairfield	29,916	24,180	21,940
La Rue	Marion	842	793	714
Latty	Paulding	286	272	293
Laura	Miami	526	380	317
Laurelville	Hocking	539	482	491
Lawrenceville	Clark	252	191	191
Lebanon	Warren	5,993	4,618	3,890
Leesburg	Highland	932	841	839
Leesville	Carroll	287	297	212
Leetonia	Columbiana	2,543	2,565	2,259
Leipsic	Putnam	1,802	1,706	1,525
Leroy	Medina	504	320	254
Lewisburg	Preble	1,415	1,230	1,126
Lewisville	Monroe	193	217	252
Lexington	Richland	1,311	739	713
Liberty Center	Henry	867	816	787
Lima	Allen	51,037	50,246	44,711
Limaville	Stark	226	209	209
Lincoln Heights (U)	Richland	8,004	...	...
Lincoln Heights	Hamilton	7,798	5,531	...
Lindsey	Sandusky	581	512	451
Linndale*	Cuyahoga	381	399	445
Lisbon	Columbiana	3,579	3,293	3,379
Lithopolis	Fairfield	411	350	288
Liverpool North (U)	Columbiana	1,575	...	...
Lockbourne	Franklin	460	376	372
Lockington	Shelby	263	245	192
Lockland	Hamilton	5,292	5,736	5,601
Lodi	Medina	2,213	1,523	1,304
Logan	Hocking	6,417	5,972	6,177
London	Madison	6,379	5,222	4,697
Lorain	Lorain	68,932	51,202	44,125
Lore City	Guernsey	458	495	606
Loudonville	Ashland; Holmes	2,611	2,523	2,334
Louisville	Stark	5,116	3,801	3,379
Loveland	Clermont; Hamilton; Warren	5,008	2,149	1,904
Lowell	Washington	783	638	528
Lowellville*	Mahoning	2,055	2,227	2,359
Lower Salem	Washington	143	126	135
Lucas	Richland	719	573	484
Lucasville (U)	Scioto	1,277	...	...
Luckey	Wood	946	764	...
Ludlow Falls	Miami	273	277	212
Lynchburg	Highland	1,022	972	833
Lyndhurst	Cuyahoga	16,805	7,359	2,391
Lyons	Fulton	590	511	464
McArthur	Vinton	1,529	1,466	1,288
McClure	Henry	651	508	467
McComb	Hancock	1,176	1,026	976
McConnelsville	Morgan	2,257	1,941	1,895
McDonald	Trumbull	2,727	1,858	1,529
McGuffey	Hardin	647	639	618
Macksburg	Washington	314	272	283
Madeira	Hamilton	6,744	2,689	1,384
Madison	Lake	1,347	1,127	979
Magnetic Springs	Union	344	321	246
Magnolia	Carroll; Stark	1,596	901	819
Maineville	Warren	343	312	278
Malinta	Henry	339	308	340
Malta	Morgan	983	968	938
Malvern	Carroll	1,320	1,277	1,177
Manchester	Adams	2,172	2,281	2,163
Mansfield	Richland	47,325	43,564	37,154
Mansfield Southeast (U)	Richland	2,961	...	...
Mantua	Portage	1,194	1,059	870
Maple Heights	Cuyahoga	31,667	15,586	6,728
Marble Cliff*	Franklin	622	437	331
Marblehead	Ottawa	858	867	915
Marengo	Morrow	321	275	275
Mariemont	Hamilton	4,120	3,514	...
Marietta	Washington	16,847	16,006	14,543
Marion	Marion	37,079	33,817	30,817
Marseilles	Wyandot	171	156	149
Marshallville	Wayne	611	458	373
Martinsburg	Knox	228	264	215
Martins Ferry	Belmont	11,919	13,220	14,729
Martinsville	Clinton	488	399	409
Marysville	Union	4,952	4,256	4,037
Mason	Warren	4,727	1,196	902
Massillon	Stark	31,236	29,594	26,644
Masury (U)	Trumbull	2,512	2,151	...
Maumee	Lucas	12,063	5,548	4,683
Mayfield (U)	Butler	2,747	1,926	...
Mayfield*	Cuyahoga	1,977	805	448
Mayfield Heights	Cuyahoga	13,478	5,807	2,696
Mechanicsburg	Champaign	1,810	1,920	1,653
Medina	Medina	8,235	5,097	4,359
Melrose	Paulding	260	237	249
Mendon	Mercer	663	614	547
Mentor	Lake	4,354	2,383	1,827
Mentor-on-the-Lake	Lake	3,290	1,413	538
Metamora	Fulton	598	532	490
Meyers Lake*	Stark	282	301	255
Miamisburg	Montgomery	9,893	6,329	5,544
Middleburg Heights	Cuyahoga	7,282	2,299	1,225
Middlefield	Geauga	1,467	1,141	932
Middlepoint	Van Wert	571	583	586
Middleport	Meigs	3,373	3,446	3,356
Middletown	Butler	42,115	33,695	31,220
Midland	Clinton	367	338	285
Midvale	Tuscarawas	683	632	670
Midway	Madison	341	276	278
Mifflin	Ashland	216	186	161
Milan	Erie; Huron	1,309	846	719
Milford	Clermont; Hamilton	4,131	2,448	2,139
Milford Center	Union	794	753	686
Millbury	Wood	730	482	428
Milledgeville	Fayette	222	208	178
Miller City	Putnam	149	144	174
Millersburg	Holmes	3,101	2,398	2,239
Millersport	Fairfield	752	605	460
Millville	Butler	676	458	335
Milton Center	Wood	251	201	226
Miltonsburg	Monroe	116	100	86
Mineral City	Tuscarawas	917	831	820
Minerva	Carroll; Stark	3,833	3,280	2,937
Minerva Park*	Franklin	1,169	232	...
Mingo Junction	Jefferson	4,987	4,464	5,192
Minster	Auglaize	2,193	1,728	1,504
Mogadore	Portage; Summit	3,851	1,818	1,616
Monroe	Butler	1,475	360	307
Monroeville	Huron	1,371	1,275	1,173
Montezuma	Mercer	287	299	232
Montgomery	Hamilton	3,075	579	461
Montpelier	Williams	4,131	3,867	3,703
Moraine*	Montgomery	2,262	...	...
Moreland Hills*	Cuyahoga	2,188	1,040	561
Morral	Marion	493	461	398
Morristown	Belmont	396	404	410
Morrow	Warren	1,477	1,137	840
Moscow	Clermont	438	336	309
Mount Blanchard	Hancock	432	444	442
Mount Cory	Hancock	301	302	273
Mount Eaton	Wayne	265	203	200
Mount Gilead	Morrow	2,788	2,351	2,008
Mount Healthy	Hamilton	6,553	5,533	3,997
Mount Orab	Brown	1,058	758	589
Mount Pleasant	Jefferson	656	760	717
Mount Sterling	Madison	1,338	1,172	1,115
Mount Vernon	Knox	13,284	12,185	10,122
Mount Victory	Hardin	598	609	645
Mowrystown	Highland	416	394	427
Munroe Falls*	Summit	1,828	933	511
Murray City	Hocking	717	752	1,009
Mutual	Champaign	163	178	120
Napoleon	Henry	6,739	5,335	4,825
Nashville	Holmes	234	234	200

Table 8.—POPULATION OF ALL INCORPORATED PLACES AND OF UNINCORPORATED PLACES OF 1,000 OR MORE: 1940 TO 1960—Con.

["U" denotes an unincorporated place. Asterisk (*) denotes an incorporated place under 2,500 located in an urbanized area]

Place	County	1960	1950	1940
Navarre	Stark	1,698	1,763	1,703
Nellie	Coshocton	145	165	121
Nelsonville	Athens	4,834	4,845	5,368
Nevada	Wyandot	919	824	741
Neville	Clermont	164	127	127
New Albany	Franklin	307	268	221
New Alexandria	Jefferson	396	383	328
Newark	Licking	41,790	34,275	31,487
New Athens	Harrison	472	509	508
New Bavaria	Henry	153	132	...
New Bloomington	Marion	368	288	187
New Boston	Scioto	3,984	4,754	6,024
New Bremen	Auglaize	1,972	1,546	1,484
Newburgh Heights	Cuyahoga	3,512	3,689	3,830
New Carlisle	Clark	4,107	1,640	1,237
Newcomerstown	Tuscarawas	4,273	4,514	4,564
New Concord	Muskingum	2,127	1,797	1,067
New Holland	Fayette / Pickaway	798	799	777
New Knoxville	Auglaize	792	662	557
New Lebanon	Montgomery	1,459	696	534
New Lexington	Perry	4,514	4,233	4,049
New London	Huron	2,392	2,023	1,656
New Madison	Darke	910	757	616
New Matamoras	Washington	925	781	793
New Miami*	Butler	2,360	1,860	1,443
New Middletown	Mahoning	500	264	227
New Paris	Preble	1,679	1,046	989
New Philadelphia	Tuscarawas	14,241	12,948	12,328
New Richmond	Clermont	2,834	1,960	1,767
New Riegel	Seneca	349	317	264
New Rome*	Franklin	94	75	...
New Straitsville	Perry	1,019	1,122	1,473
Newton Falls	Trumbull	5,038	4,451	3,120
Newtonsville	Clermont	339	182	166
Newtown	Hamilton	1,750	1,462	1,146
New Vienna	Clinton	858	807	752
New Washington	Crawford	1,162	910	857
New Waterford	Columbiana	711	610	547
New Weston	Darke	146	136	169
Ney	Defiance	338	301	299
Niles	Trumbull	19,545	16,773	16,273
North Baltimore	Wood	3,011	2,771	2,616
North Bend*	Hamilton	622	711	679
North Canton	Stark	7,727	4,032	2,988
North College Hill	Hamilton	12,035	7,921	5,231
North Fairfield	Huron	547	468	406
Northfield*	Summit	1,055	780	575
North Hampton	Clark	495	424	383
North Kingsville	Ashtabula	1,854	1,271	834
North Lewisburg	Champaign	879	854	720
North Mount Vernon (U)	Knox	1,465	...	...
North Olmsted	Cuyahoga	16,290	6,604	3,487
North Perry	Lake	658	470	318
North Randall*	Cuyahoga	688	178	92
North Ridgeville	Lorain	8,057	...	...
North Robinson	Crawford	289	252	195
North Royalton	Cuyahoga	9,290	3,939	2,559
North Star	Darke	169	166	...
North Zanesville (U)	Muskingum	2,201	1,544	...
Norwalk	Huron	12,900	9,775	8,211
Norwich	Muskingum	193	197	177
Norwood	Hamilton	34,580	35,001	34,010
Oak Harbor	Ottawa	2,903	2,370	1,925
Oak Hill	Jackson	1,748	1,615	1,619
Oakwood city	Montgomery	10,493	9,691	7,652
Oakwood village	Cuyahoga	3,283	...	...
Oakwood village	Paulding	686	542	466
Oberlin	Lorain	8,198	7,062	4,305
Obetz*	Franklin	1,984	1,049	771
Octa	Fayette	95	87	67
Ohio City	Van Wert	851	861	870
Olmsted Falls*	Cuyahoga	2,144	1,137	754
Oneida-Rolling-Mill Park (U)	Butler	6,504	...	...
Ontario	Richland	3,049	...	...
Orange*	Cuyahoga	2,006	897	492
Orangeville	Trumbull	397	367	265
Oregon	Lucas	13,319	...	...
Orient	Pickaway	310	...	...
Orrville	Wayne	6,511	5,153	4,484
Orwell	Ashtabula	819	759	579
Osgood	Darke	241	194	179
Ostrander	Delaware	438	408	411
Ottawa	Putnam	3,245	2,962	2,342
Ottawa Hills	Lucas	3,870	2,333	1,979
Ottoville	Putnam	793	543	467
Otway	Scioto	235	229	235
Owensville	Clermont	609	419	334
Oxford	Butler	7,828	6,944	2,756
Painesville	Lake	16,116	14,432	12,235
Painesville Northeast (U)	Lake	1,267	...	...
Palestine	Darke	257	207	200
Pandora	Putnam	782	717	690
Parkview*	Cuyahoga	2,018	661	208
Parma	Cuyahoga	82,845	28,897	16,365
Parma Heights	Cuyahoga	18,100	3,901	1,330
Parral	Tuscarawas	268	199	205
Pataskala	Licking	1,046	928	824
Patterson	Hardin	184	189	198
Paulding	Paulding	2,936	2,352	2,044
Payne	Paulding	1,287	1,062	1,003
Peebles	Adams	1,601	1,498	1,356
Pemberville	Wood	1,237	1,099	1,036
Peninsula	Summit	644	636	573
Pepper Pike	Cuyahoga	3,217	874	423
Perry	Lake	885	665	645
Perrysburg	Wood	5,519	4,006	3,457
Perrysville	Ashland	769	674	728
Phillipsburg	Montgomery	715	609	504
Philo[1]	Muskingum	913	881	884
Pickerington	Fairfield	634	433	384
Piketon	Pike	1,244	768	736
Pioneer	Williams	855	696	762
Piqua	Miami	19,219	17,447	16,049
Pitsburg	Darke	394	359	305
Plain City	Madison / Union	2,146	1,715	1,385
Plainfield	Coshocton	178	136	130
Pleasant City	Guernsey	491	511	563
Pleasant Hill	Miami	1,060	940	738
Pleasant Plain	Warren	212	164	139
Pleasantville	Fairfield	741	618	572
Plymouth	Huron / Richland	1,822	1,510	1,403
Poland	Mahoning	2,766	1,652	1,240
Polk	Ashland	358	332	275
Pomeroy	Meigs	3,345	3,656	3,581
Portage	Wood	420	437	408
Port Clinton	Ottawa	6,870	5,541	4,505
Port Jefferson	Shelby	438	409	360
Portsmouth	Scioto	33,637	36,798	40,466
Port Washington	Tuscarawas	526	514	493
Port William	Clinton	360	352	269
Potsdam	Miami	282	241	229
Powell	Delaware	390	324	...
Powhatan Point	Belmont	2,147	2,135	2,054
Proctorville	Lawrence	831	737	731
Prospect	Marion	1,067	1,031	915
Put-in-Bay	Ottawa	357	191	202
Quaker City	Guernsey	583	655	634
Quincy	Logan	668	616	536
Racine	Meigs	499	536	490
Rarden	Scioto	250	251	306
Ravenna	Portage	10,918	9,857	8,538
Rawson	Hancock	407	407	441
Rayland	Jefferson	694	726	681
Reading	Hamilton	12,832	7,836	6,079
Reminderville	Summit	217	...	...
Rendville	Perry	197	301	387
Republic	Seneca	729	615	546
Reynoldsburg	Franklin	7,793	724	652
Richmond	Jefferson	728	579	458
Richmond Heights	Cuyahoga	5,068	891	507
Richwood	Union	2,137	1,866	1,628
Ridgeway	Hardin / Logan	448	384	385
Rio Grande	Gallia	333	388	204
Ripley	Brown	2,174	1,792	1,623
Rising Sun	Wood	815	744	645
Rittman	Wayne	5,410	3,810	2,770
Riverlea*	Franklin	625	324	92
Riverside*	Montgomery	259	370	227
Rochester	Lorain	226	178	162
Rock Creek	Ashtabula	673	604	492
Rockford	Mercer	1,155	1,112	1,066
Rocky Ridge	Ottawa	441	358	275
Rocky River	Cuyahoga	18,097	11,237	8,291
Rogers	Columbiana	295	297	300
Rome	Adams	149	151	169
Rosedale(U)	Richland	8,204	...	...
Roseville	Muskingum / Perry	1,749	1,808	1,320
Rossburg	Darke	295	203	204
Rossford	Wood	4,406	3,963	3,912
Roswell	Tuscarawas	379	267	283
Rushsylvania	Logan	601	563	560
Rushville	Fairfield	283	252	228
Russells Point	Logan	1,111	909	554
Russellville	Brown	412	438	452
Rutland	Meigs	687	554	562
Sabina	Clinton	2,313	1,696	1,525
St. Bernard	Hamilton	6,778	7,066	7,387
St. Clairsville	Belmont	3,865	3,040	2,797
St. Henry	Mercer	978	715	556
St. Louisville	Licking	349	336	298
St. Martin	Brown	152	129	130
St. Marys	Auglaize	7,737	6,208	5,532
St. Paris	Champaign	1,460	1,422	1,308
Salem	Columbiana	13,854	12,754	12,301
Salesville	Guernsey	173	187	213
Salineville	Columbiana	1,898	2,018	2,016
Sandusky	Erie	31,989	29,375	24,874
Sandusky South (U)	Erie	4,724	...	...

[1] Name changed from Taylorsville since 1950.

Table 8.—POPULATION OF ALL INCORPORATED PLACES AND OF UNINCORPORATED PLACES OF 1,000 OR MORE: 1940 TO 1960—Con.

["U" denotes an unincorporated place. Asterisk (*) denotes an incorporated place under 2,500 located in an urbanized area]

Place	County	1960	1950	1940
Sarahsville	Noble	164	170	193
Sardinia	Brown	799	699	615
Savannah	Ashland	409	407	358
Scio	Harrison	1,135	1,152	1,181
Sciotodale (U)	Scioto	1,113	...	...
Scott	Paulding / Van Wert	365	347	359
Seaman	Adams	714	736	726
Sebring	Mahoning	4,439	4,045	3,902
Senecaville	Guernsey	575	586	802
Seven Hills	Cuyahoga	5,708	1,350	555
Seven Mile	Butler	690	569	549
Seville	Medina	1,190	963	850
Shadyside	Belmont	5,028	4,433	4,048
Shaker Heights	Cuyahoga	36,460	28,222	23,393
Shanesville	Tuscarawas	510	460	453
Sharonville	Hamilton	3,890	1,318	1,157
Sharon West (U)	Trumbull	3,365	...	...
Shawnee	Perry	1,000	1,145	1,475
Shawnee Hills	Delaware	394	338	...
Sheffield*	Lorain	1,664	1,147	733
Sheffield Lake	Lorain	6,884	2,381	1,099
Shelby	Richland	9,106	7,971	6,643
Sherrodsville	Carroll	480	426	333
Sherwood	Defiance	578	570	554
Shiloh	Richland	724	655	519
Shreve	Wayne	1,617	1,287	1,113
Sidney	Shelby	14,663	11,491	9,790
Silver Lake	Summit	2,655	1,040	642
Silverton	Hamilton	6,682	4,827	2,907
Sinking Spring	Highland	202	187	223
Smithfield	Jefferson	1,312	1,255	1,169
Smithville	Wayne	1,024	755	617
Solon	Cuyahoga	6,333	2,570	1,508
Somerset	Perry	1,361	1,383	1,352
Somerville	Butler	478	383	359
South Amherst	Lorain	1,657	1,020	847
South Bloomfield	Pickaway	424	250	238
South Charleston	Clark	1,505	1,452	1,198
South Euclid	Cuyahoga	27,569	15,432	6,146
South Lebanon	Warren	2,720	1,291	756
South Mount Vernon (U)	Knox	1,420	1,322	...
South Point*	Lawrence	1,663	804	605
South Russell	Geauga	1,276	349	231
South Salem	Ross	180	206	185
South Solon	Madison	414	414	376
South Webster	Scioto	803	663	656
South Zanesville	Muskingum	1,557	1,477	1,338
Sparta	Morrow	228	223	184
Spencer	Medina	742	740	591
Spencerville	Allen	2,061	1,826	1,623
Springboro	Warren	917	516	466
Springdale	Hamilton	3,556	...	...
Springfield	Clark	82,723	78,508	70,662
Spring Valley	Greene	678	645	468
Stafford	Monroe	113	141	163
Steubenville	Jefferson	32,495	35,872	37,651
Stockport	Morgan	458	404	422
Stone Creek	Tuscarawas	226	225	214
Story Prairie (U)	Sandusky	1,720	...	...
Stow	Summit	12,194	...	...
Strasburg	Tuscarawas	1,687	1,366	1,297
Stratton	Jefferson	311	467	579
Strongsville	Cuyahoga	8,504	3,504	2,216
Struthers	Mahoning	15,631	11,941	11,739
Stryker	Williams	1,205	1,026	929
Sugarcreek	Tuscarawas	982	889	836
Sugar Grove	Fairfield	479	434	429
Summerfield	Noble	352	368	372
Summitville	Columbiana	144	150	...
Sunbury	Delaware	1,360	936	846
Swanton	Fulton	2,306	1,740	1,594
Sycamore	Wyandot	998	935	816
Sylvania	Lucas	5,187	2,433	2,199
Syracuse	Meigs	731	700	676
Tallmadge	Summit	10,246	5,821	3,452
Tarlton	Pickaway	377	371	274
Terrace Park*	Hamilton	2,023	1,265	858
The Plains (U)	Athens	1,148	...	...
Thornville	Perry	521	432	411
Thurston	Fairfield	429	454	424
Tiffin	Seneca	21,478	18,952	16,102
Tiltonsville	Jefferson	2,454	2,202	2,360
Timberlake*	Lake	670	236	...
Tipp City	Miami	4,267	3,304	2,879
Tiro	Crawford	334	335	315
Toledo	Lucas	318,003	303,616	282,349
Tontogany	Wood	380	368	369
Toronto	Jefferson	7,780	7,253	7,426
Tremont City	Clark	414	396	406
Trenton	Butler	3,064	987	777
Trimble	Athens	481	566	686
Trotwood	Montgomery	4,992	1,066	770
Troy	Miami	13,685	10,661	9,697
Tuscarawas	Tuscarawas	817	700	663
Twinsburg	Summit	4,098	...	...
Uhrichsville	Tuscarawas	6,201	6,614	6,435
Union	Montgomery	1,072	370	280
Union City[1]	Darke	1,657	1,622	1,497
Uniontown (U)	Stark	1,668	...	...
Uniontown	Muskingum	213	232	240
Unionville Center	Union	305	237	233
Uniopolis	Auglaize	298	271	220
University Heights	Cuyahoga	16,641	11,566	5,981
Upper Arlington	Franklin	28,486	9,024	5,370
Upper Sandusky	Wyandot	4,941	4,397	3,907
Urbana	Champaign	10,461	9,335	8,335
Urbancrest*	Franklin	1,029	823	...
Utica	Licking	1,854	1,510	1,376
Valley View*	Cuyahoga	1,221	998	753
Valley View*	Franklin	790	611	...
Van Buren	Hancock	374	308	307
Vandalia	Montgomery	6,342	927	378
Vanlue	Hancock	386	365	355
Van Wert	Van Wert	11,323	10,364	9,227
Venedocia	Van Wert	200	170	174
Vermilion	Erie / Lorain	4,785	2,214	1,616
Vermilion-on-the-Lake	Lorain	1,273	614	...
Verona	Montgomery / Preble	527	426	346
Versailles	Darke	2,159	1,812	1,711
Vienna	Clark	440	424	420
Vinton	Gallia	374	378	387
Wadsworth	Medina	10,635	7,966	6,495
Waite Hill	Lake	360	305	289
Wakeman	Huron	728	620	522
Walbridge*	Wood	2,142	1,152	985
Waldo	Marion	374	356	341
Walton Hills*	Cuyahoga	1,776	...	...
Wapakoneta	Auglaize	6,756	5,797	5,225
Warren	Trumbull	59,648	49,856	42,837
Warrensville Heights	Cuyahoga	10,609	4,126	1,175
Warsaw	Coshocton	594	484	455
Washington	Fayette	12,388	10,560	9,402
Washington	Guernsey	369	322	297
Washingtonville	Columbiana / Mahoning	810	848	836
Waterville	Lucas	1,856	1,110	961
Wauseon	Fulton	4,311	3,494	3,016
Waverly	Pike	3,830	1,679	1,757
Wayne	Wood	949	761	626
Waynesburg	Stark	1,442	1,258	1,223
Waynesfield	Auglaize	765	733	592
Waynesville	Warren	1,298	1,016	833
Wellington	Lorain	3,599	2,992	2,529
Wellston	Jackson	5,728	5,691	5,537
Wellsville	Columbiana	7,117	7,854	7,672
West Alexandria	Preble	1,524	1,183	993
West Ausdale (U)	Richland	1,354	1,284	...
West Carrollton	Montgomery	4,749	2,876	2,176
West Elkton	Preble	345	297	223
Westerville	Franklin	7,011	4,112	3,146
West Farmington	Trumbull	614	579	483
West Lafayette	Coshocton	1,476	1,346	1,152
Westlake	Cuyahoga	12,906	4,912	3,200
West Leipsic	Putnam	320	304	326
West Liberty	Logan	1,522	1,397	1,228
West Manchester	Preble	460	469	395
West Mansfield	Logan	791	756	739
West Millgrove	Wood	196	180	197
West Milton[2]	Miami	2,972	2,101	1,439
Weston	Wood	1,075	973	859
West Portsmouth (U)	Scioto	3,100	2,613	...
West Rushville	Fairfield	174	152	149
West Salem	Wayne	1,017	860	700
West Union	Adams	1,762	1,508	1,334
West Unity	Williams	1,192	827	920
West View	Cuyahoga	1,303	625	407
Wharton	Wyandot	463	392	407
Wheelersburg (U)	Scioto	2,682	1,013	...
Whitehall	Franklin	20,818	4,877	...
Whitehouse	Lucas	1,135	849	718
Wickliffe	Lake	15,760	5,002	3,155
Wilkesville	Vinton	190	203	245
Willard	Huron	5,457	4,744	4,261
Williamsburg	Clermont	1,956	1,490	1,194
Williamsport	Pickaway	840	631	605
Willoughby	Lake	15,058	5,602	4,364
Willoughby Hills	Lake	4,241	...	...
Willowick	Lake	18,749	3,677	915
Willshire	Van Wert	601	567	513
Wilmington	Clinton	8,915	7,387	5,971
Wilmot	Stark	402	354	287
Wilson	Belmont / Monroe	90	...	...
Winchester	Adams	788	690	798
Windham	Portage	3,777	3,968	316
Wintersville	Jefferson	3,597	1,950	...

[1] Population of Union City, Randolph County, Ind.: 4,047 in 1960, 3,572 in 1950, 3,535 in 1940.
[2] Name changed from Milton since 1950.

Table 8.—POPULATION OF ALL INCORPORATED PLACES AND OF UNINCORPORATED PLACES OF 1,000 OR MORE: 1940 TO 1960—Con.

["U" denotes an unincorporated place. Asterisk (*) denotes an incorporated place under 2,500 located in an urbanized area]

Place	County	1960	1950	1940	Place	County	1960	1950	1940
Withamsville (U)	Clermont	2,811	...	...	Yankee Lake	Trumbull	42	53	...
Woodlawn	Hamilton	3,007	1,335	...	Yellow Springs	Greene	4,167	2,896	1,640
Woodmere*	Cuyahoga	398	419	277	Yorkshire	Darke	182	142	134
Woodsfield	Monroe	2,956	2,410	2,442	Yorkville	Belmont / Jefferson	1,801	1,854	1,961
Woodstock	Champaign	310	316	263					
Woodville	Sandusky	1,700	1,358	1,219	Youngstown	Mahoning / Trumbull	166,689	168,330	167,720
Wooster	Wayne	17,046	14,005	11,543					
Worthington	Franklin	9,239	2,141	1,569	Zaleski	Vinton	336	388	374
Wren	Van Wert	287	278	277	Zanesfield	Logan	288	288	277
Wyoming	Hamilton	7,736	5,582	4,466	Zanesville	Muskingum	39,077	40,517	37,500
Xenia	Greene	20,445	12,877	10,633	Zoar	Tuscarawas	191	200	208

Table 9.—1960 POPULATION OF AREAS ANNEXED BETWEEN 1950 AND 1960 BY INCORPORATED PLACES HAVING 2,500 INHABITANTS OR MORE IN 1950

[Minus sign (-) denotes decrease]

Incorporated place	1960 population			1950 population, total	Increase, 1950 to 1960, in 1950 area	Incorporated place	1960 population			1950 population, total	Increase, 1950 to 1960, in 1950 area
	Total	In 1950 area	In annexed area				Total	In 1950 area	In annexed area		
Ada	3,918	3,879	39	3,640	239	Marysville	4,952	4,705	247	4,256	449
Akron	290,351	289,822	529	274,605	15,217	Massillon	31,236	30,543	693	29,594	949
Alliance	28,362	26,053	2,309	26,161	-108	Maumee	12,063	11,057	1,006	5,548	5,509
Amherst	6,750	4,343	2,407	3,542	801	Medina	8,235	6,565	1,670	5,097	1,468
Ashland	17,419	16,973	446	14,287	2,686	Miamisburg	9,893	7,402	2,491	6,329	1,073
Ashtabula	24,559	23,632	927	23,696	-64	Middletown	42,115	34,990	7,125	33,695	1,295
Athens	16,470	14,953	1,517	11,660	3,293	Minerva	3,833	3,254	579	3,280	-26
Barberton	33,805	31,186	2,619	27,820	3,366	Mingo Junction	4,987	3,354	1,633	4,464	-1,110
Bellaire	11,502	11,059	443	12,573	-1,514	Montpelier	4,131	4,013	118	3,867	146
Bellefontaine	11,424	10,768	656	10,232	536	Mount Healthy	6,553	6,539	14	5,533	1,006
Bellevue	8,286	8,094	192	6,906	1,188	Mount Vernon	13,284	11,794	1,490	12,185	-391
Berea	16,592	16,243	349	12,051	4,192	Napoleon	6,739	6,700	39	5,335	1,365
Brook Park	12,856	12,503	353	2,606	9,897	Nelsonville	4,834	4,442	392	4,845	-403
Bryan	7,361	7,092	269	6,365	727	Newark	41,790	37,263	4,527	34,275	2,988
Bucyrus	12,276	12,195	81	10,327	1,868	Newcomerstown	4,273	4,253	20	4,514	-261
Cadiz	3,259	3,119	140	3,020	99	New Lexington	4,514	4,368	146	4,233	135
Cambridge	14,562	14,387	175	14,739	-352	New Philadelphia	14,241	14,091	150	12,948	1,143
Campbell	13,406	13,369	37	12,882	487	Newton Falls	5,038	5,002	36	4,451	551
Canton	113,631	113,600	31	116,912	-3,312	Niles	19,545	18,251	1,294	16,773	1,378
Carey	3,722	3,722	...	3,260	462	North Canton	7,727	5,801	1,926	4,032	1,769
Carrollton	2,786	2,631	155	2,658	-27	Norwalk	12,900	12,796	104	9,775	3,021
Celina	7,659	6,402	1,257	5,703	699	Oakwood	10,493	10,432	61	9,691	741
Chillicothe	24,957	19,193	5,764	20,133	-940	Oberlin	8,198	7,962	236	7,062	900
Cincinnati	502,550	495,165	7,385	503,998	-8,833	Orrville	6,511	6,308	203	5,153	1,155
Circleville	11,059	10,091	968	8,723	1,368	Ottawa	3,245	3,178	67	2,962	216
Columbiana	4,164	3,664	500	3,369	295	Oxford	7,828	7,194	634	6,944	250
Columbus	471,316	395,681	75,635	375,901	19,780	Painesville	16,116	16,035	81	14,432	1,603
Conneaut	10,557	10,363	194	10,230	133	Piqua	19,219	18,764	455	17,447	1,317
Coshocton	13,106	11,352	1,754	11,675	-323	Port Clinton	6,870	5,745	1,125	5,541	204
Crestline	5,521	5,267	254	4,614	653	Portsmouth	33,637	33,388	249	36,798	-3,410
Cuyahoga Falls	47,922	47,720	202	29,195	18,525	Ravenna	10,918	10,918	...	9,857	1,061
Dayton	262,332	229,560	32,772	243,872	-14,312	Reading	12,832	12,202	630	7,836	4,366
Deer Park	8,423	7,871	552	7,241	630	Rittman	5,410	4,018	1,392	3,810	208
Defiance	14,553	12,334	2,219	11,265	1,069	St. Marys	7,737	7,193	544	6,208	985
Delaware	13,282	13,001	281	11,804	1,197	Salem	13,854	13,060	794	12,754	306
Dover	11,300	10,738	562	9,852	886	Sandusky	31,989	31,767	222	29,375	2,392
Eaton	5,034	4,799	235	4,242	557	Sebring	4,439	3,855	584	4,045	-190
Elyria	43,782	39,433	4,349	30,307	9,126	Shelby	9,106	8,829	277	7,971	858
Fairborn	19,453	8,597	10,856	7,847	750	Sidney	14,663	12,688	1,975	11,491	1,197
Findlay	30,344	28,634	1,710	23,845	4,789	Springfield	82,723	75,569	7,154	78,508	-2,939
Fostoria	15,732	15,077	655	14,351	726	Steubenville	32,495	32,425	70	35,872	-3,447
Franklin	7,917	5,462	2,455	5,388	74	Struthers	15,631	14,941	690	11,941	3,000
Fremont	17,573	17,082	491	16,537	545	Tiffin	21,478	20,918	560	18,952	1,966
Galion	12,650	11,845	805	9,952	1,893	Tipp City	4,267	3,591	676	3,304	287
Gallipolis	8,775	8,510	265	7,871	639	Toledo	318,003	298,832	19,171	303,616	-4,784
Geneva	5,677	5,229	448	4,718	511	Toronto	7,780	7,452	328	7,253	199
Girard	12,997	12,485	512	10,113	2,372	Troy	13,685	10,842	2,843	10,661	181
Grandview Heights	8,270	8,212	58	7,659	553	Upper Arlington	28,486	15,627	12,859	9,024	6,603
Greenfield	5,422	5,422	...	4,862	560	Upper Sandusky	4,941	4,935	6	4,397	538
Greenville	10,585	9,767	818	8,859	908	Urbana	10,461	10,297	164	9,335	962
Hamilton	72,354	59,183	13,171	57,951	1,232	Van Wert	11,323	11,076	247	10,364	712
Hicksville	3,116	3,116	...	2,629	487	Wadsworth	10,635	9,777	858	7,966	1,811
Hillsboro	5,474	5,294	180	5,126	168	Wapakoneta	6,756	6,526	230	5,797	729
Hubbard	7,137	6,350	787	4,560	1,790	Warren	59,648	55,247	4,401	49,856	5,391
Huron	5,197	3,696	1,501	2,515	1,181	Washington	12,388	11,449	939	10,560	889
Jackson	6,980	6,582	398	6,504	78	Wauseon	4,311	4,068	243	3,494	574
Kent	17,836	15,119	2,717	12,418	2,701	West Carrollton	4,749	3,316	1,433	2,876	440
Lancaster	29,916	28,022	1,894	24,180	3,842	Westerville	7,011	4,980	2,031	4,112	868
Lebanon	5,993	5,372	621	4,618	754	Whitehall	20,818	17,610	3,208	4,877	12,733
Leetonia	2,543	2,543	...	2,565	-22	Willard	5,457	5,018	439	4,744	274
Lima	51,037	48,076	2,961	50,246	-2,170	Willoughby	15,058	6,961	8,097	5,602	1,359
Logan	6,417	6,227	190	5,972	255	Wilmington	8,915	8,298	617	7,387	911
Lorain	68,932	59,036	9,896	51,202	7,834	Windham	3,777	3,580	197	3,968	-388
Loudonville	2,611	2,598	13	2,523	75	Wooster	17,046	15,804	1,242	14,005	1,799
Louisville	5,116	4,630	486	3,801	829	Wyoming	7,736	7,394	342	5,582	1,812
Madeira	6,744	4,974	1,770	2,689	2,285	Xenia	20,445	13,527	6,918	12,877	650
Mansfield	47,325	44,740	2,585	43,564	1,176	Yellow Springs	4,167	3,055	1,112	2,896	159
Marietta	16,847	15,055	1,792	16,006	-951	Zanesville	39,077	37,355	1,722	40,517	-3,162
Marion	37,079	35,656	1,423	33,817	1,839						

Table 10.—POPULATION OF URBANIZED AREAS: 1960 AND 1950

Area	1960	1950
AKRON (OHIO) URBANIZED AREA		
The area	458,253	366,765
Akron city	290,351	274,605
Outside central city	167,902	92,160
The area includes the following minor civil divisions and parts of minor civil divisions:		
Portage County (part)	21,113	14,569
Franklin township (part)	20,147	14,052
Brady Lake village	544	444
Kent city	17,836	12,418
Suffield township (part)	966	517
Mogadore village (part)	966	517
Summit County (part)	437,140	[1]352,196
Barberton township	33,805	27,820
Barberton city	33,805	27,820
Copley township (part)	3,580	5
Coventry township (part)	11,975	4,066
Cuyahoga Falls township	47,922	29,195
Cuyahoga Falls city	47,922	29,195
Franklin township (part)	2,598	683
Green township (part)	673	142
Lakemore township	2,765	2,463
Lakemore village	2,765	2,463
Mogadore village (part)	2,885	1,301
Munroe Falls township	1,828	(2)
Munroe Falls village	1,828	...
Norton township (part)	3,830	461
Portage township	290,351	274,605
Akron city	290,351	274,605
Silver Lake township	2,655	1,040
Silver Lake village	2,655	1,040
Springfield township (part)	9,833	2,631
Stow village	12,194	[3]1,844
Tallmadge township	10,246	5,821
Tallmadge city	10,246	5,821
CANTON (OHIO) URBANIZED AREA		
The area	213,574	173,917
Canton city	113,631	116,912
Outside central city	99,943	57,005
The area includes the following minor civil divisions and parts of minor civil divisions:		
Stark County (part)	213,574	173,917
Canton township (part)	102,788	106,498
Canton city (part)	93,402	101,287
Meyers Lake village (part)	269	290
Jackson township (part)	2,430	707
Hills and Dales village	320	(2)
Massillon city (part)	237	2
Nimishillen township (part)	7,005	3,824
Louisville village	5,116	3,801
Perry township (part)	42,591	34,855
Massillon city (part)	27,131	27,290
Plain township (part)	54,382	25,731
Canton city (part)	20,229	15,625
Meyers Lake village (part)	13	11
North Canton village	7,727	4,032
Tuscarawas township (part)	4,378	2,302
Massillon city (part)	3,868	2,302
CINCINNATI (OHIO-KY.) URBANIZED AREA		
The area	993,568	813,292
Cincinnati city	502,550	503,998
Outside central city	491,018	309,294
The area includes the following minor civil divisions and census county divisions and parts of minor civil divisions and parts of census county divisions:		
In Ohio	814,079	666,802
Clermont County (part)	4,362	(2)
Miami township (part)	4,362	...
Milford village (part)	4,045	...
Hamilton County (part)	809,717	[4]666,802
Anderson township (part)	8,316	3,381
Cincinnati city	502,550	503,998
Colerain township (part)	18,947	704
Columbia township (Part)	31,031	18,160
Amberley village (part)	978	(2)
Fairfax village	2,430	(5)
Golf Manor village	4,648	3,603
Indian Hill village (part)	3,364	(2)
Madeira village (part)	1,993	1,635
Mariemont village	4,120	3,514
Milford village (part)	86	(2)
Silverton village (part)	4,086	2,891
Terrace Park village	2,023	(2)
CINCINNATI (OHIO-KY.) URBANIZED AREA—Con.		
In Ohio—Con.		
Hamilton County (part)—Con.		
Delhi township (part)	13,395	3,431
Elmwood Place township	3,813	4,113
Elmwood Place village	3,813	4,113
Green township (part)	40,188	17,873
Cheviot city	10,701	9,944
Lockland township	5,292	5,736
Lockland city	5,292	5,736
Miami township (part)	4,074	4,343
Addyston village	1,376	1,651
Cleves village	2,076	1,981
North Bend village	622	711
Norwood township	34,580	35,001
Norwood city	34,580	35,001
Reading township	12,832	7,836
Reading city	12,832	7,836
St. Bernard township	6,778	7,066
St. Bernard city	6,778	7,066
Springfield township (part)	75,047	33,544
Arlington Heights village (part)	625	570
Glendale village (part)	2,562	2,271
Greenhills village	5,407	(2)
Lincoln Heights city (part)	6,551	4,534
Mount Healthy city	6,553	5,533
North College Hill city	12,035	7,921
Springdale village	3,556	(5)
Woodlawn village	3,007	1,335
Wyoming city	7,736	5,582
Sycamore township (part)	51,968	21,296
Amberley village (part)	1,973	(2)
Arlington Heights village (part)	730	742
Blue Ash village	8,341	(5)
Deer Park city	8,423	7,241
Evendale village	773	(5)
Glendale village (part)	261	131
Indian Hill village (part)	481	(2)
Lincoln Heights city (part)	1,247	997
Madeira village (part)	4,751	1,054
Montgomery village	3,075	579
Sharonville village	3,890	1,318
Silverton village (part)	2,596	1,936
Symmes township (part)	906	(2)
Indian Hill village (part)	681	...
In Kentucky	179,489	146,490
Boone County (part)	5,848	(2)
Florence division (part)	5,848	...
Florence city	5,837	...
Campbell County (part)	71,984	[6]64,187
Bellevue division	9,336	...
Bellevue city	9,336	9,040
Cold Spring division (part)	5,202	...
Cold Spring city	1,095	(2)
Crestview city	616	(5)
Highland Heights city	3,491	1,569
Dayton division	9,050	...
Dayton city	9,050	8,977
Fort Thomas division	14,896	...
Fort Thomas city	14,896	10,870
Newport division	30,070	...
Newport city	30,070	31,044
Threemile division (part)	3,430	...
Southgate city	2,070	1,903
Wilders city	239	(2)
Woodlawn city	387	339
Kenton County (part)	101,657	[6]82,303
Covington division	60,564	...
Covington city	60,376	64,452
Crescent Springs division (part)	2,912	...
Bromley city	998	980
Crescent Springs city	946	(5)
Dixie Heights division (part)	28,415	...
Crescent Park city	564	(5)
Edgewood city	1,100	(5)
Elsmere city	4,607	(2)
Erlanger city	7,072	(2)
Fort Mitchell city	525	372
Fort Wright city	2,184	594
Kenton Vale city	168	(2)
Lakeside Park city	2,214	988
Lookout Heights city	776	(2)
Park Hills city	4,076	2,577
South Fort Mitchell city	4,086	3,142
Ludlow division	6,233	...
Ludlow city	6,233	6,374
Taylor Mill division (part)	3,533	...
Sunny Acres city	844	(5)
Taylor Mill city	710	(5)
Winston Park city	744	588

[1] Includes population (119) of part of Northampton township not in area in 1960.
[2] Not in area in 1950.
[3] Stow township incorporated as Stow village since 1950.
[4] Includes population (320) of part of Whitewater township not in area in 1960.
[5] Incorporated since 1950.
[6] County returned by magisterial districts in 1950; data by census county divisions not available.

Table 10.—POPULATION OF URBANIZED AREAS: 1960 AND 1950—Con.

Area	1960	1950
CLEVELAND (OHIO) URBANIZED AREA		
The area	1,784,991	1,383,599
Cleveland city	876,050	914,808
Outside central city	908,941	468,791
The area includes the following minor civil divisions and parts of minor civil divisions:		
Cuyahoga County (part)	1,641,529	1,351,941
Bay township	14,489	6,917
Bay city	14,489	6,917
Beachwood township	6,089	(1)
Beachwood village	6,089	...
Bedford city	15,223	9,105
Bedford township	10,334	664
Bedford Heights village	5,275	(2)
Oakwood village	3,283	(2)
Walton Hills village	1,776	(2)
Bentleyville township	301	(1)
Bentleyville village	301	...
Berea township	16,592	12,051
Berea city	16,592	12,051
Bratenahl township	1,332	1,240
Bratenahl village	1,332	1,240
Brooklyn township	381	399
Linndale village	381	399
Brooklyn Heights township	1,449	931
Brooklyn Heights village	1,449	931
Brook Park township	12,856	2,606
Brook Park village	12,856	2,606
Chagrin Falls village	3,458	(1)
Charleston township	7,282	(1)
Middleburg Heights village	7,282	...
Cleveland city	876,050	914,808
Cleveland Heights township	61,813	59,141
Cleveland Heights city	61,813	59,141
Dover township	12,906	4,912
Westlake city	12,906	4,912
East Brecksville township	5,435	(1)
Brecksville village	5,435	...
East Cleveland township	37,991	40,047
East Cleveland city	37,991	40,047
East Independence township	6,868	3,105
Independence village	6,868	3,105
Euclid township	62,998	41,396
Euclid city	62,998	41,396
Euclidville township	16,805	7,359
Lyndhurst city	16,805	7,359
Fairview township	14,624	9,311
Fairview Park city	14,624	9,311
Garfield township	2,006	(1)
Orange village	2,006	...
Glenwillow village	359	(1)
Goldwood township	2,018	661
Parkview village	2,018	661
Highland Heights township	2,929	(1)
Highland Heights village	2,929	...
Idlewood township	16,641	11,566
University Heights city	16,641	11,566
Independence township	5,708	(1)
Seven Hills village	5,708	...
Lakewood city	66,154	68,071
Laurel township	10,733	6,317
Brooklyn city	10,733	6,317
Maple Heights township	31,667	15,586
Maple Heights city	31,667	15,586
Mayfield village	1,977	(1)
Mayfield Heights township	13,478	5,807
Mayfield Heights city	13,478	5,807
Moreland Hills township	2,188	(1)
Moreland Hills village	2,188	...
Newburgh Heights township	3,512	3,689
Newburgh Heights village	3,512	3,689
North Olmsted township	16,290	6,604
North Olmsted city	16,290	6,604
North Randall village	688	178
Olmsted township (part)	1,913	64
Olmsted Falls township	2,144	1,137
Olmsted Falls village	2,144	1,137
Orange township	398	(1)
Woodmere village	398	...
Parma township	82,845	28,897
Parma city	82,845	28,897
Parma Heights township	18,100	3,901
Parma Heights city	18,100	3,901
Pepper Pike village	3,217	(1)
Richmond Heights township	5,068	(1)
Richmond Heights village	5,068	...
River Edge township	416	125
Rocky River township	18,097	11,237
Rocky River city	18,097	11,237
Royalton township	9,290	3,939
North Royalton village	9,290	3,939
Shaker Heights township	36,460	28,222
Shaker Heights city	36,460	28,222
CLEVELAND (OHIO) URBANIZED AREA--Con.		
Cuyahoga County (part)--Con.		
Solon township	6,333	(1)
Solon village	6,333	...
South Euclid township	27,569	15,432
South Euclid city	27,569	15,432
South Newburgh township	38,455	21,662
Garfield Heights city	38,455	21,662
South View township	1,221	(1)
Valley View village	1,221	...
Strongsville township	8,504	(1)
Strongsville village	8,504	...
Warrensville township	2,261	15
Warrensville Heights village	10,609	4,126
West Brecksville township	6,209	(1)
Broadview Heights village	6,209	...
Willow township	796	713
Cuyahoga Heights village	796	713
Geauga County (part)	1,282	(1)
Bainbridge township (part)	1,282	...
Lake County (part)	117,950	[3]24,098
Chagrin township	15,058	...
Willoughby city	15,058	5,602
Concord township (part)	1,486	(1)
Eastlake township	12,467	...
Eastlake city	12,467	7,486
Lakeline township	269	...
Lakeline village	269	183
Mentor township (part)	22,488	...
Mentor village	4,354	(1)
Mentor-on-the-Lake village	3,290	(1)
Painesville township (part)	26,762	...
Fairport village	4,267	(1)
Grand River village	477	(1)
Painesville city	16,116	(1)
Timberlake township	670	...
Timberlake village	670	236
Wickliffe township	15,760	...
Wickliffe city	15,760	5,002
Willoughby township	4,241	...
Willoughby Hills village	4,241	(2)
Willowick township	18,749	...
Willowick city	18,749	3,677
Lorain County (part)	15,405	[4]7,560
Avon township	6,002	2,773
Avon village	6,002	2,773
Avon Lake township	9,403	4,342
Avon Lake village	9,403	4,342
Summit County (part)	8,825	(1)
Macedonia township (part)	1,587	...
Northfield township	1,055	...
Northfield village	1,055	...
Northfield Center township (part)	907	...
Twinsburg township (part)	5,276	...
Twinsburg village	4,098	...
COLUMBUS (OHIO) URBANIZED AREA		
The area	616,743	437,707
Columbus city	471,316	375,901
Outside central city	145,427	61,806
The area includes the following minor civil divisions and parts of minor civil divisions:		
Franklin County (part)	616,743	[5]437,707
Bexley township	14,319	12,378
Bexley city	14,319	12,378
Blendon township (part)	1,825	(1)
Minerva Park village	1,169	...
Clinton township (part)	7,403	6,929
Franklin township (part)	11,149	4,253
Marble Cliff village	622	437
Valley View village	790	611
Grandview Heights township	8,270	7,659
Grandview Heights city	8,270	7,659
Hamilton township (part)	3,150	161
Obetz village (part)	1,978	(1)
Jackson township (part)	10,380	(1)
Grove City village	8,107	...
Urbancrest village	1,029	...
Jefferson township (part)	147	(1)
Gahanna village (part)	144	...
Madison township (part)	543	(1)
Obetz village (part)	6	...
Mifflin township (part)	11,021	2,976
Gahanna village (part)	2,573	(1)
Montgomery township	471,316	375,901
Columbus city	471,316	375,901

[1] Not in area in 1950.
[2] Incorporated since 1950.
[3] Extensive changes in township boundaries since 1950; township data not comparable.
[4] Includes population (445) of part of Columbia township not in area in 1960.
[5] Includes population (5,575) of Marion township not in area in 1960.

Table 10.—POPULATION OF URBANIZED AREAS: 1960 AND 1950—Con.

Area	1960	1950
COLUMBUS (OHIO) URBANIZED AREA--Con.		
Franklin County (part)--Con.		
Perry township (part)	402	239
Worthington city (part)	133	...
Prairie township (part)	7,697	(1)
New Rome village	94	...
Sharon township (part)	11,209	7,735
Riverlea village	625	324
Worthington city (part)	9,106	2,141
Truro township (part)	8,608	4,877
Reynoldsburg village	7,793	(1)
Upper Arlington township	28,486	9,024
Upper Arlington city	28,486	9,024
Whitehall township	20,818	(2)
Whitehall city	20,818	4,877
DAYTON (OHIO) URBANIZED AREA		
The area	501,664	346,864
Dayton city	262,332	243,872
Outside central city	239,332	102,992
The area includes the following minor civil divisions and parts of minor civil divisions:		
Greene County (part)	38,966	17,257
Bath township (part)	28,651	17,202
Fairborn city	19,453	7,847
Beaver Creek township (part)	10,315	55
Montgomery County (part)	462,698	329,607
Dayton city	262,332	243,872
Harrison township (part)	27,525	23,189
Jefferson township (part)	6,458	6,793
Madison township (part)	21,261	6,889
Trotwood village	4,992	(1)
Mad River township (part)	32,960	13,022
Riverside village	259	370
Miami township (part)	26,198	5,689
Miamisburg city	9,893	(1)
West Carrollton village	4,749	2,876
Moraine township	2,262	(3)
Moraine village	2,262	...
Oakwood township	10,493	9,691
Oakwood city	10,493	9,691
Randolph township (part)	1,739	951
Van Buren township	54,462	19,511
Kettering city	54,462	(4)
Washington township (part)	7,222	(1)
Centerville village	3,490	...
Wayne township (part)	9,786	(1)
HAMILTON (OHIO) URBANIZED AREA		
The area	89,778	63,270
Hamilton city	72,354	57,951
Outside central city	17,424	5,319
The area includes the following minor civil divisions and parts of minor civil divisions:		
Butler County (part)	89,778	63,270
Fairfield township (part)	13,345	2,814
Fairfield city	9,734	(4)
Hamilton city	72,354	57,951
St. Clair township (part)	4,079	2,505
New Miami village	2,360	1,860
HUNTINGTON-ASHLAND (W.VA.-KY.-OHIO) URBANIZED AREA		
That part of the area in Ohio[5]	24,897	20,431
The area includes the following minor civil divisions and parts of minor civil divisions:		
Lawrence County (part)	24,897	20,431
Fayette township (part)	2,337	(1)
South Point village (part)	991	...
Hamilton township (part)	1,219	509
Hanging Rock village	352	(1)
Ironton city (part)	750	509
Perry township (part)	683	(1)
Coal Grove village (part)	11	...
South Point village (part)	672	...
Union township (part)	2,385	1,606
Chesapeake village	1,396	1,285
Upper township (part)	18,273	18,316
Coal Grove village (part)	2,950	2,492
Ironton city (part)	14,995	15,824

Area	1960	1950
LIMA (OHIO) URBANIZED AREA		
The area	62,963	(6)
Lima city	51,037	...
Outside central city	11,926	...
The area includes the following minor civil divisions and parts of minor civil divisions:		
Allen County (part)	62,963	...
American township (part)	26,954	...
Lima city (part)	22,488	...
Bath township (part)	19,009	...
Lima city (part)	15,640	...
Perry township (part)	13,141	...
Lima city (part)	10,626	...
Shawnee township (part)	3,859	...
Lima city (part)	2,283	...
LORAIN-ELYRIA (OHIO) URBANIZED AREA		
The area	142,860	(7)
In central cities	112,714	...
Elyria	43,782	...
Lorain	68,932	...
Outside central cities	30,146	...
The area includes the following minor civil divisions and parts of minor civil divisions:		
Lorain County (part)	142,860	...
Amherst township (part)	7,704	...
Amherst village (part)	6,591	...
Black River township (part)	41,571	...
Amherst village (part)	159	...
Lorain city (part)	40,849	...
Brownhelm township (part)	56	...
Lorain city (part)	56	...
Carlisle township (part)	4,348	...
Elyria city (part)	1,971	...
Elyria township (part)	44,549	...
Elyria city (part)	41,811	...
Ridgeville township	8,057	...
North Ridgeville village	8,057	...
Sheffield township (part)	36,575	...
Lorain city (part)	28,027	...
Sheffield village	1,664	...
Sheffield Lake village	6,884	...
SPRINGFIELD (OHIO) URBANIZED AREA		
The area	90,157	82,284
Springfield city	82,723	78,508
Outside central city	7,434	3,776
The area includes the following minor civil divisions and parts of minor civil divisions:		
Clark County (part)	90,157	82,284
Springfield city	82,723	78,508
Springfield township (part)	7,434	3,776
STEUBENVILLE-WEIRTON (OHIO-W.VA.) URBANIZED AREA		
The area	81,613	(8)
In central cities	60,696	...
Steubenville	32,495	...
Weirton	28,201	...
Outside central cities	20,917	...
The area includes the following minor civil divisions and parts of minor civil divisions:		
In Ohio	47,315	...
Jefferson County (part)	47,315	...
Cross Creek township (part)	9,079	...
Steubenville city (part)	4,058	...
Wintersville village (part)	2,701	...
Island Creek township (part)	3,521	...
Steubenville city (part)	1,819	...
Wintersville village (part)	896	...
Steubenville township (part)	32,541	...
Mingo Junction village	4,987	...
Steubenville city (part)	26,618	...
Wells township (part)	2,174	...
Brilliant village	2,174	...
In West Virginia	34,298	...
Brooke County (part)	10,235	...
Cross Creek district (part)	10,235	...
Follansbee city	4,052	...
Weirton city (part)	4,138	...
Hancock County (part)	24,063	...
Butler district (part)	24,063	...
Weirton city (part)	24,063	...

[1] Not in area in 1950.
[2] Township organized from part of Truro township since 1950.
[3] Township organized from part of Van Buren township since 1950.
[4] Incorporated since 1950.
[5] For the map and population of the entire Huntington-Ashland (W.Va.-Ky.-Ohio) Urbanized Area, see table 10 of the corresponding report for Kentucky or West Virginia.
[6] There was no urbanized area delineated for Lima for the 1950 Census.
[7] There was no urbanized area delineated for Lorain-Elyria for the 1950 Census.
[8] There was no urbanized area delineated for Steubenville-Weirton for the 1950 Census.

Table 10.—POPULATION OF URBANIZED AREAS: 1960 AND 1950—Con.

Area	1960	1950
TOLEDO (OHIO) URBANIZED AREA		
The area	438,283	364,344
Toledo city	318,003	303,616
Outside central city	120,280	60,728
The area includes the following minor civil divisions and parts of minor civil divisions:		
Lucas County (part)	423,284	353,218
Adams township (part)	18,980	13,057
Harbor View village	273	392
Monclova township (part)	312	[1]
Oregon city	13,319	[2]5,189
Ottawa Hills township	3,870	2,333
Ottawa Hills village	3,870	2,333
Springfield township (part)	2,239	[1]
Holland village	924	...
Sylvania township (part)	16,673	6,350
Sylvania village	5,187	2,433
Toledo city	318,003	303,616
Washington township (part)	37,552	16,733
Waynesfield township	12,063	5,548
Maumee city	12,063	5,548
Wood County (part)	14,999	11,126
Lake township (part)	2,173	1,156
Walbridge village	2,142	1,152
Perrysburg township (part)	5,607	4,006
Perrysburg village	5,519	4,006
Ross township (part)	2,813	2,001
Rossford township	4,406	3,963
Rossford village	4,406	3,963
WHEELING (W. VA.-OHIO) URBANIZED AREA		
That part of the area in Ohio[3]	33,471	38,081
The area includes the following minor civil divisions and parts of minor civil divisions:		
Belmont County (part)	33,471	[4]38,081
Mead township (part)	5,028	4,433
Shadyside village	5,028	4,433
Pease township (part)	16,574	20,337
Bridgeport village	3,824	4,309
Brookside village	831	845
Martins Ferry city	11,919	13,220
Pultney township (part)	11,869	12,963
Bellaire city	11,502	12,573

Area	1960	1950
YOUNGSTOWN-WARREN (OHIO) URBANIZED AREA		
The area	372,748	298,051
In central cities	226,337	168,330
Youngstown	166,689	168,330
Warren	59,648	[5]
Outside central cities	146,411	129,721
The area includes the following minor civil divisions and parts of minor civil divisions:		
Mahoning County (part)	243,933	209,282
Austintown township (part)	15,493	2,268
Boardman township (part)	22,981	9,384
Poland village (part)	762	496
Canfield township (part)	400	[1]
Coitsville township (part)	14,347	13,750
Campbell city	13,406	[6]12,882
Struthers city (part)	746	868
Poland township (part)	24,081	15,643
Lowellville village	2,055	2,227
Poland village (part)	2,004	1,156
Struthers city (part)	14,885	11,073
Youngstown city (part)	166,631	168,237
Trumbull County (part)	128,815	88,769
Champion township (part)	3,968	750
Howland township (part)	31,976	24,498
Niles city (part)	388	...
Warren city (part)	27,441	23,227
Hubbard township (part)	10,710	5,481
Hubbard village	7,137	4,560
Liberty township (part)	18,327	10,054
Girard city (part)	12,952	10,054
Warren township (part)	38,068	27,576
Warren city (part)	32,207	26,629
Weathersfield township (part)	25,708	20,317
Girard city (part)	45	59
McDonald village	2,727	1,858
Niles city (part)	19,157	16,773
Youngstown city (part)	58	93

[1] Not in area in 1950.
[2] Oregon township incorporated as Oregon city since 1950. Figure revised to exclude population of Harbor View village, shown as part of township in 1950.
[3] For the map and population of the entire Wheeling (W. Va.-Ohio) Urbanized Area, see table 10 of the corresponding report for West Virginia.
[4] Includes population (348) of part of Colerain township not in area in 1960.
[5] Not a central city in 1950.
[6] Revised since publication of 1950 report.

Table 11.—POPULATION OF STANDARD METROPOLITAN STATISTICAL AREAS: 1960 AND 1950

[Data relate to areas as defined for 1960. Minus sign (–) denotes decrease]

Standard metropolitan statistical area, central city, and other component areas	1960	1950	Increase	
			Number	Percent
AKRON, OHIO (Summit County)				
Total	513,569	410,032	103,537	25.3
Akron city	290,351	274,605	15,746	5.7
Outside central city	223,218	135,427	87,791	64.8
CANTON, OHIO (Stark County)				
Total	340,345	283,194	57,151	20.2
Canton city	113,631	116,912	-3,281	-2.8
Outside central city	226,714	166,282	60,432	36.3
CINCINNATI, OHIO-KY.				
Total	1,071,624	904,402	167,222	18.5
Cincinnati city	502,550	503,998	-1,448	-0.3
Outside central city	569,074	400,404	168,670	42.1
Hamilton County, Ohio	864,121	723,952	140,169	19.4
Campbell County, Ky	86,803	76,196	10,607	13.9
Kenton County, Ky	120,700	104,254	16,446	15.8

Standard metropolitan statistical area, central city, and other component areas	1960	1950	Increase	
			Number	Percent
CLEVELAND, OHIO				
Total	1,796,595	1,465,511	331,084	22.6
Cleveland city	876,050	914,808	-38,758	-4.2
Outside central city	920,545	550,703	369,842	67.2
Cuyahoga County	1,647,895	1,389,532	258,363	18.6
Lake County	148,700	75,979	72,721	95.7
COLUMBUS, OHIO (Franklin County)				
Total	682,962	503,410	179,552	35.7
Columbus city	471,316	375,901	95,415	25.4
Outside central city	211,646	127,509	84,137	66.0
DAYTON, OHIO				
Total	694,623	518,642	175,981	33.9
Dayton city	262,332	243,872	18,460	7.6
Outside central city	432,291	274,770	157,521	57.3
Greene County	94,642	58,892	35,750	60.7
Miami County	72,901	61,309	11,592	18.9
Montgomery County	527,080	398,441	128,639	32.3

Table 11.—POPULATION OF STANDARD METROPOLITAN STATISTICAL AREAS: 1960 AND 1950

[Data relate to areas as defined for 1960. Minus sign (-) denotes decrease]

Standard metropolitan statistical area, central city, and other component areas	1960	1950	Increase	
			Number	Percent
HAMILTON-MIDDLETOWN, OHIO (Butler County)				
Total	199,076	147,203	51,873	35.2
In central cities	114,469	91,646	22,823	24.9
Hamilton	72,354	57,951	14,403	24.9
Middletown	42,115	33,695	8,420	25.0
Outside central cities	84,607	55,557	29,050	52.3
HUNTINGTON-ASHLAND, W. VA.-KY.-OHIO				
That part of the area in Ohio	55,438	49,115	6,323	12.9
Lawrence County	55,438	49,115	6,323	12.9
LIMA, OHIO (Allen County)				
Total	103,691	88,183	15,508	17.6
Lima city	51,037	50,246	791	1.6
Outside central city	52,654	37,937	14,717	38.8
LORAIN-ELYRIA, OHIO (Lorain County)				
Total	217,500	148,162	69,338	46.8
In central cities	112,714	81,509	31,205	38.3
Lorain	68,932	51,202	17,730	34.6
Elyria	43,782	30,307	13,475	44.5
Outside central cities	104,786	66,653	38,133	57.2
SPRINGFIELD, OHIO (Clark County)				
Total	131,440	111,661	19,779	17.7
Springfield city	82,723	78,508	4,215	5.4
Outside central city	48,717	33,153	15,564	46.9
STEUBENVILLE-WEIRTON, OHIO-W. VA.				
Total	167,756	157,787	9,969	6.3
In central cities	60,696	59,877	819	1.4
Steubenville	32,495	35,872	-3,377	-9.4
Weirton	28,201	24,005	4,196	17.5
Outside central cities	107,060	97,910	9,150	9.3
Jefferson County, Ohio	99,201	96,495	2,706	2.8
Brooke County, W. Va	28,940	26,904	2,036	7.6
Hancock County, W. Va	39,615	34,388	5,227	15.2
TOLEDO, OHIO (Lucas County)				
Total	456,931	395,551	61,380	15.5
Toledo city	318,003	303,616	14,387	4.7
Outside central city	138,928	91,935	46,993	51.1
WHEELING, W. VA.-OHIO				
That part of the area in Ohio	83,864	87,740	-3,876	-4.4
Belmont County	83,864	87,740	-3,876	-4.4
YOUNGSTOWN-WARREN, OHIO				
Total	509,006	416,544	92,462	22.2
In central cities	226,337	218,186	8,151	3.7
Youngstown	166,689	168,330	-1,641	-1.0
Warren	59,648	49,856	9,792	19.6
Outside central cities	282,669	198,358	84,311	42.5
Mahoning County	300,480	257,629	42,851	16.6
Trumbull County	208,526	158,915	49,611	31.2

Table 12.—POPULATION OF THE STATE AND OF STANDARD METROPOLITAN STATISTICAL AREAS, BY TYPE OF RESIDENCE: 1960

Metropolitan-nonmetropolitan residence	Total	Urban			Rural		
		Total	Central city or cities	Other urban territory	Total	Places of 1,000 to 2,500	Other rural territory
The State	9,706,397	7,123,162	3,454,008	3,669,154	2,583,235	281,113	2,302,122
In standard metropolitan statistical areas	6,748,362	5,898,917	3,454,008	2,444,909	849,445	77,940	771,505
Akron, Ohio	513,569	445,965	290,351	155,614	67,604	2,438	65,166
Canton, Ohio	340,345	244,012	113,631	130,381	96,333	14,404	81,929
Cincinnati, Ohio-Ky	[1]864,121	817,105	502,550	314,555	47,016	2,878	44,138
Cleveland, Ohio	1,796,595	1,759,479	876,050	883,429	37,116	5,505	31,611
Columbus, Ohio	682,962	629,387	471,316	158,071	53,575	4,019	49,556
Dayton, Ohio	694,623	579,344	262,332	317,012	115,279	12,299	102,980
Hamilton-Middletown, Ohio	199,076	152,036	114,469	37,567	47,040	1,475	45,565
Huntington-Ashland, W.Va.-Ky.-Ohio	[2]55,438	24,897	...	24,897	30,541	...	30,541
Lima, Ohio	103,691	69,270	51,037	18,233	34,421	3,276	31,145
Lorain-Elyria, Ohio	217,500	171,664	112,714	58,950	45,836	7,353	38,483
Springfield, Ohio	131,440	94,264	82,723	11,541	37,176	4,301	32,875
Steubenville-Weirton, Ohio-W.Va	[1]99,201	55,095	32,495	22,600	44,106	7,568	36,538
Toledo, Ohio	456,931	423,284	318,003	105,281	33,647	2,991	30,656
Wheeling, W.Va.-Ohio	[3]83,864	41,761	...	41,761	42,103	5,062	37,041
Youngstown-Warren, Ohio	509,006	391,354	226,337	165,017	117,652	4,371	113,281
Not in standard metropolitan statistical areas	2,958,035	1,224,245	...	1,224,245	1,733,790	203,173	1,530,617

[1] Part in State only; for entire area see table 11.
[2] Part in State only; for entire area see table 11 of the corresponding report for West Virginia or Kentucky or table 31 of the U.S. Summary.
[3] Part in State only; for entire area see table 11 of the corresponding report for West Virginia or table 31 of the U.S. Summary.

AKRON URBANIZED AREA

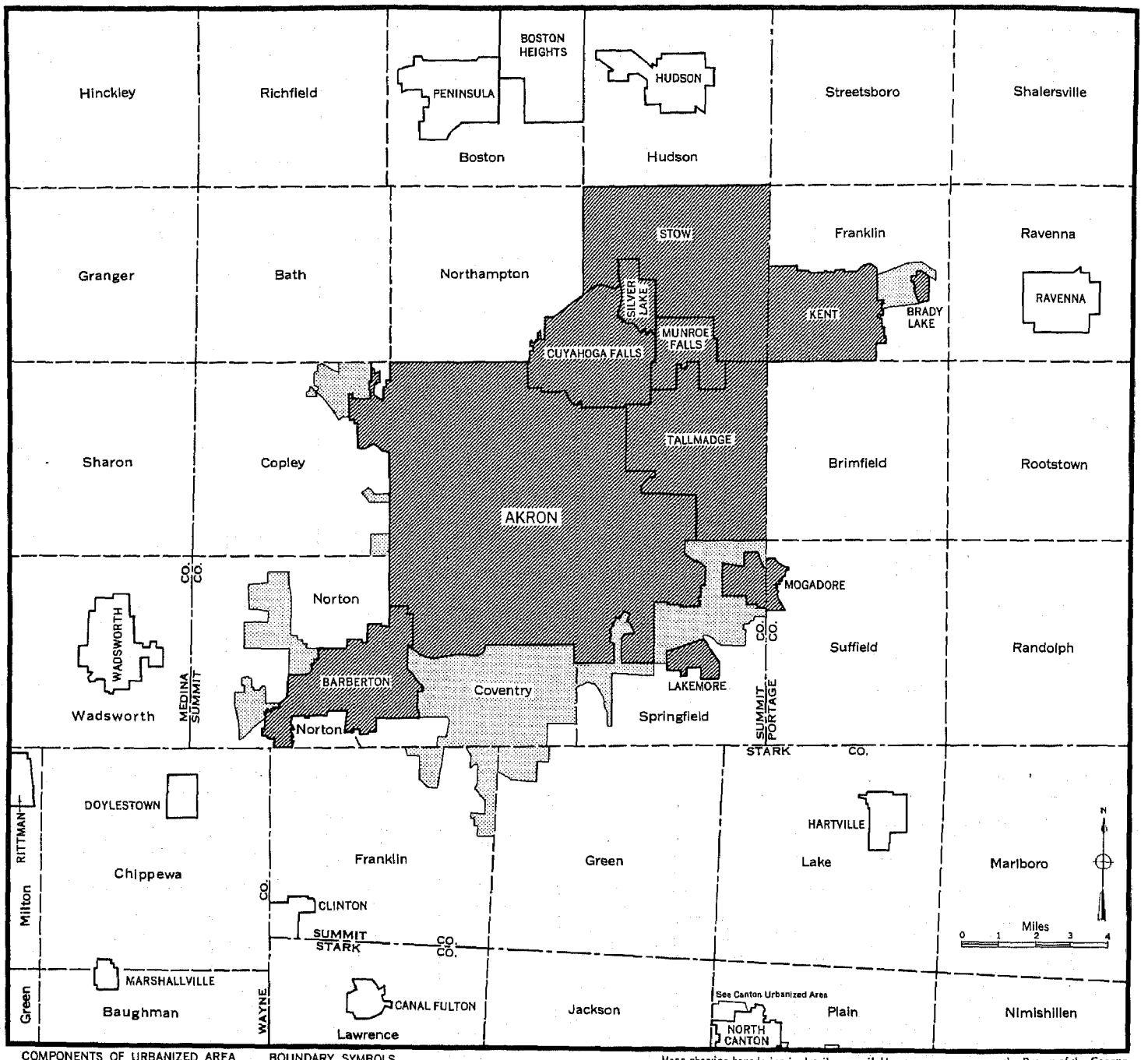

COMPONENTS OF URBANIZED AREA
- Incorporated Places
- Unincorporated Area

BOUNDARY SYMBOLS
- State Line
- County Line
- Minor Civil or Census County Division Line

Maps showing boundaries in detail are available at cost on request to the Bureau of the Census.

URBANIZED AREAS—OHIO

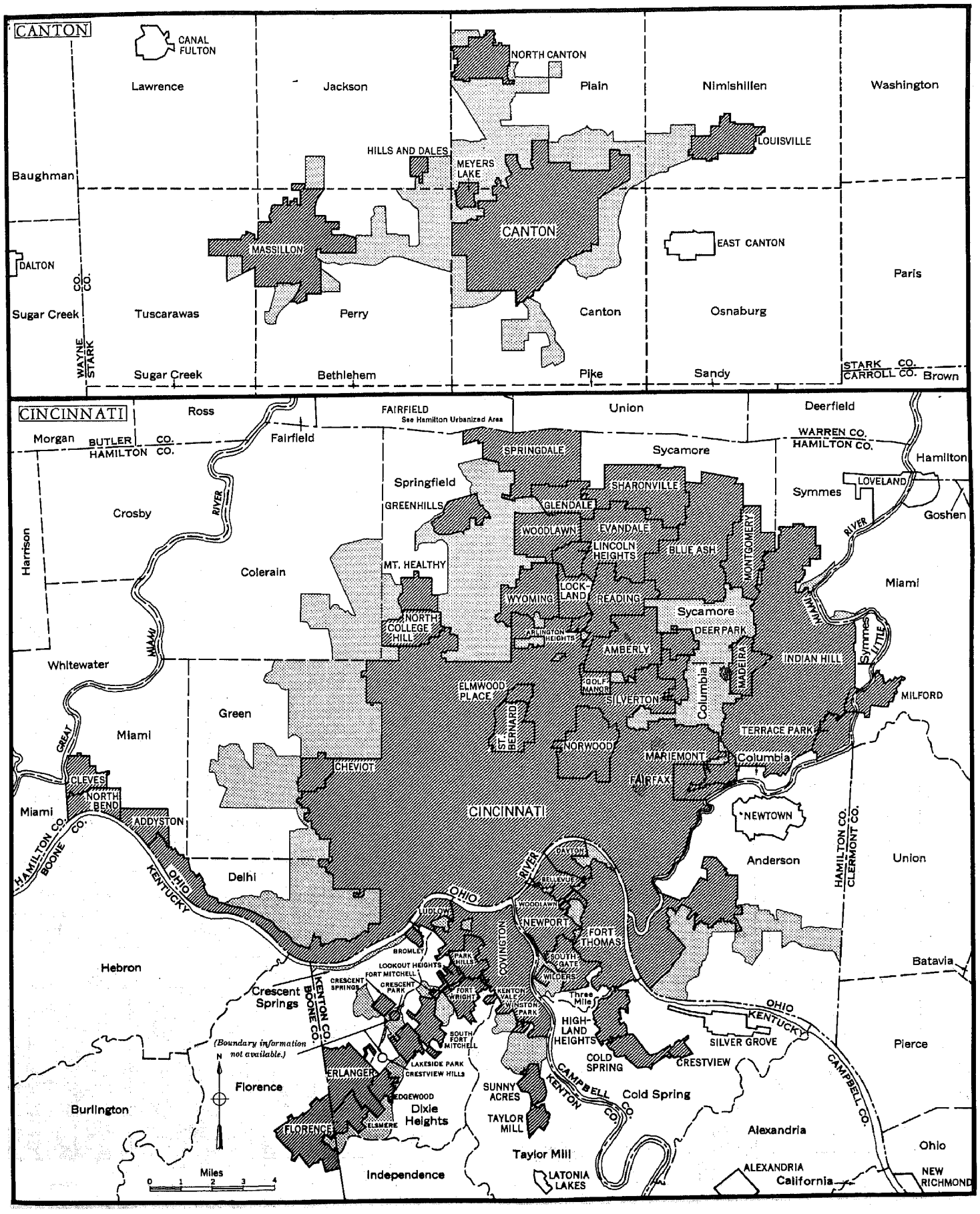

CLEVELAND

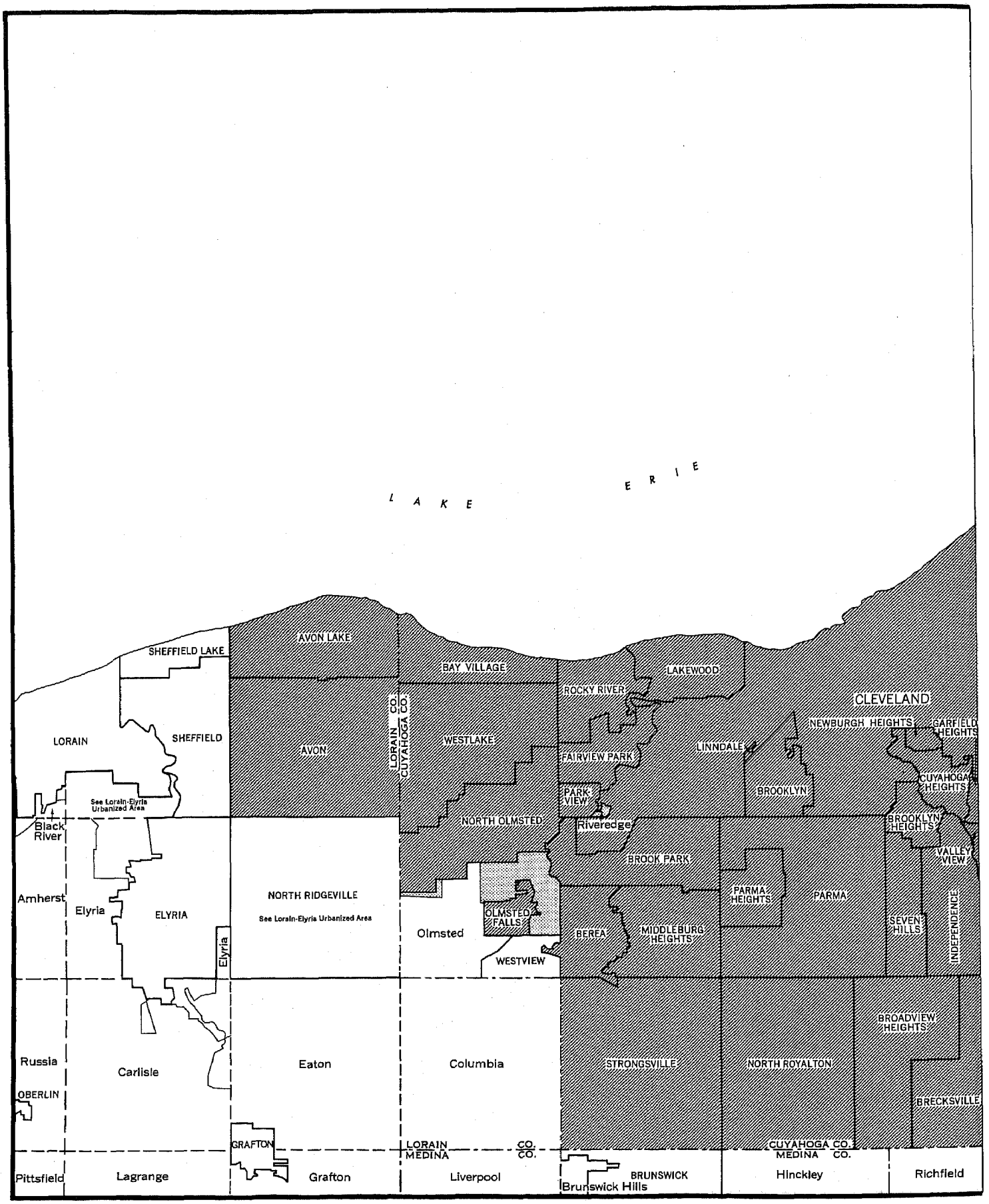
LAKE ERIE
SHEFFIELD LAKE
AVON LAKE
BAY VILLAGE
ROCKY RIVER
LAKEWOOD
CLEVELAND
NEWBURGH HEIGHTS
GARFIELD HEIGHTS
LORAIN
SHEFFIELD
AVON
LORAIN CO.
CUYAHOGA CO.
WESTLAKE
FAIRVIEW PARK
LINNDALE
CUYAHOGA HEIGHTS
BROOKLYN
PARK VIEW
NORTH OLMSTED
Riveredge
BROOKLYN HEIGHTS
See Lorain-Elyria Urbanized Area
Black River
BROOK PARK
VALLEY VIEW
Amherst
Elyria
ELYRIA
NORTH RIDGEVILLE
See Lorain-Elyria Urbanized Area
Olmsted
OLMSTED FALLS
PARMA HEIGHTS
PARMA
BEREA
MIDDLEBURG HEIGHTS
SEVEN HILLS
INDEPENDENCE
WESTVIEW
Elyria
BROADVIEW HEIGHTS
Russia
Carlisle
Eaton
Columbia
STRONGSVILLE
NORTH ROYALTON
OBERLIN
BRECKSVILLE
GRAFTON
LORAIN CO.
MEDINA CO.
CUYAHOGA CO.
MEDINA CO.
Pittsfield
Lagrange
Grafton
Liverpool
BRUNSWICK
Brunswick Hills
Hinckley
Richfield

URBANIZED AREA

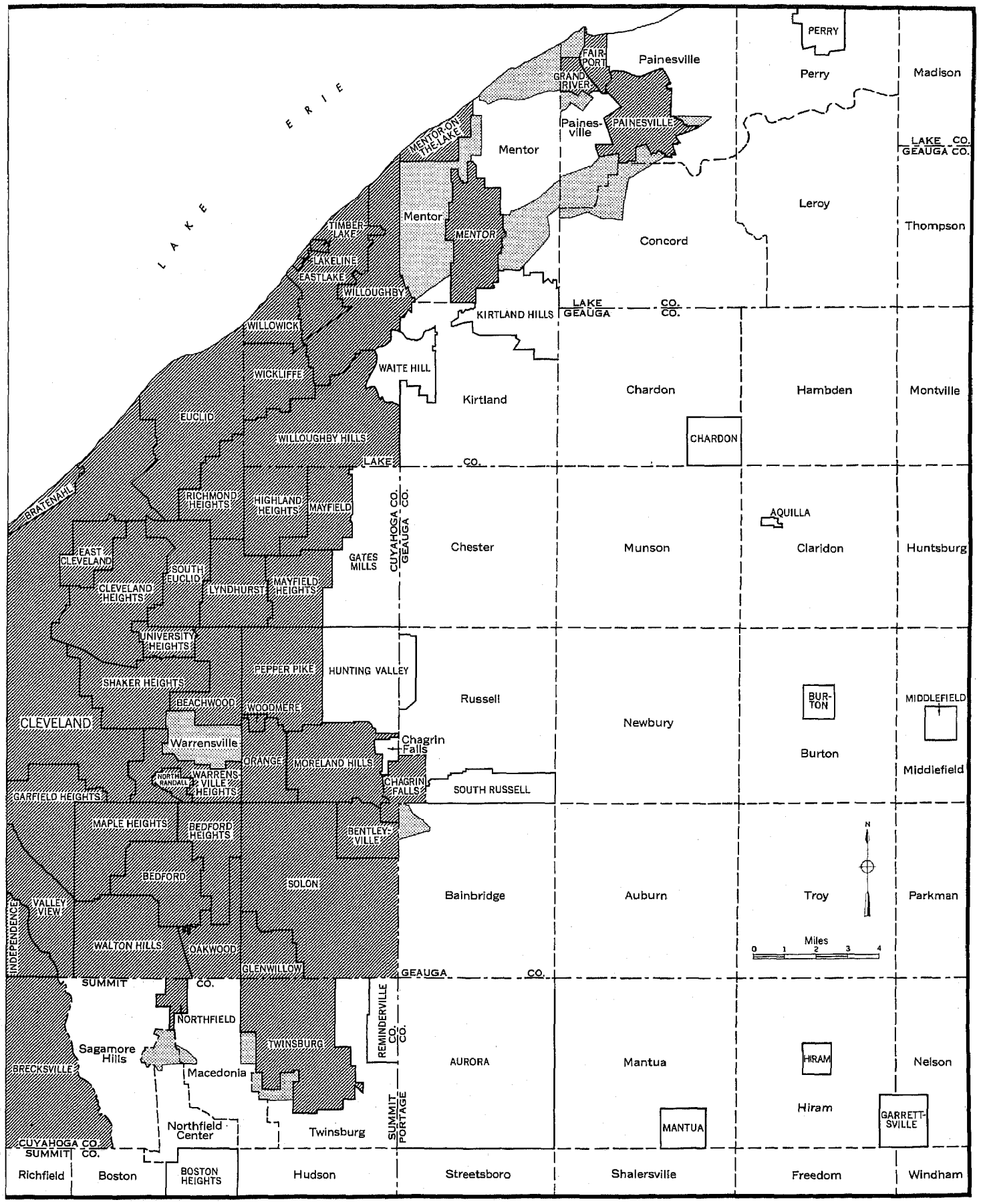

URBANIZED AREAS—OHIO

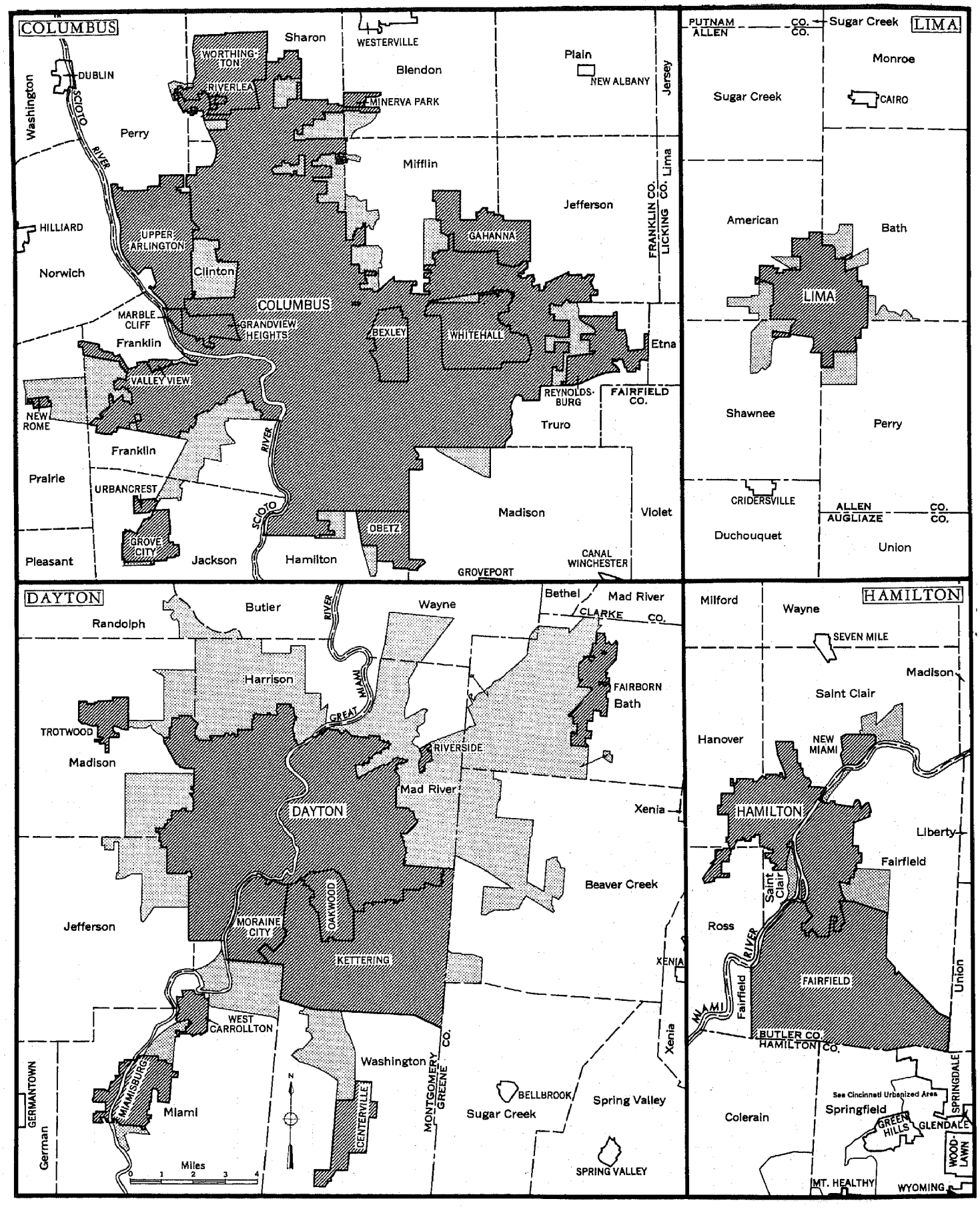

URBANIZED AREAS—OHIO

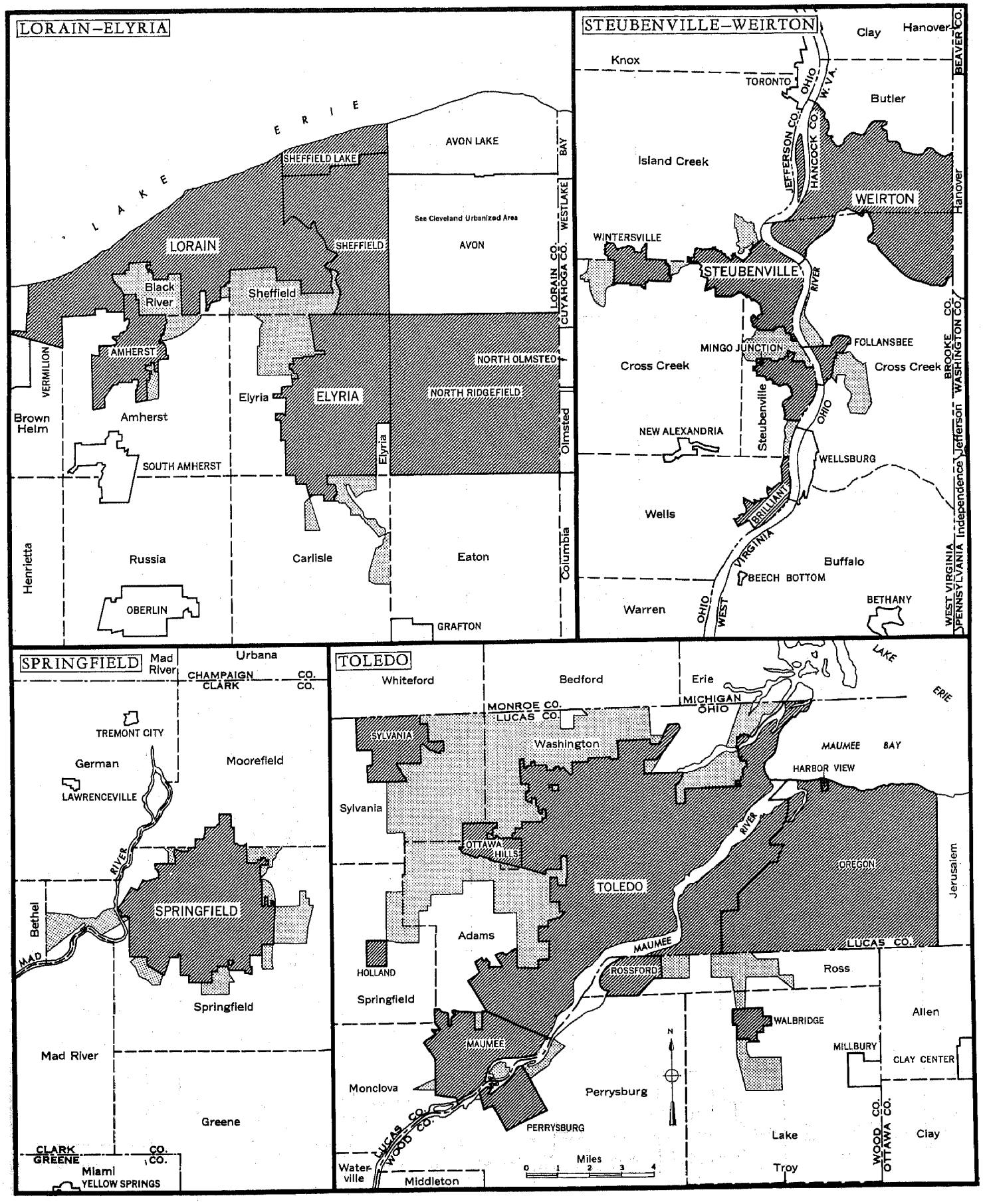

YOUNGSTOWN–WARREN URBANIZED AREA

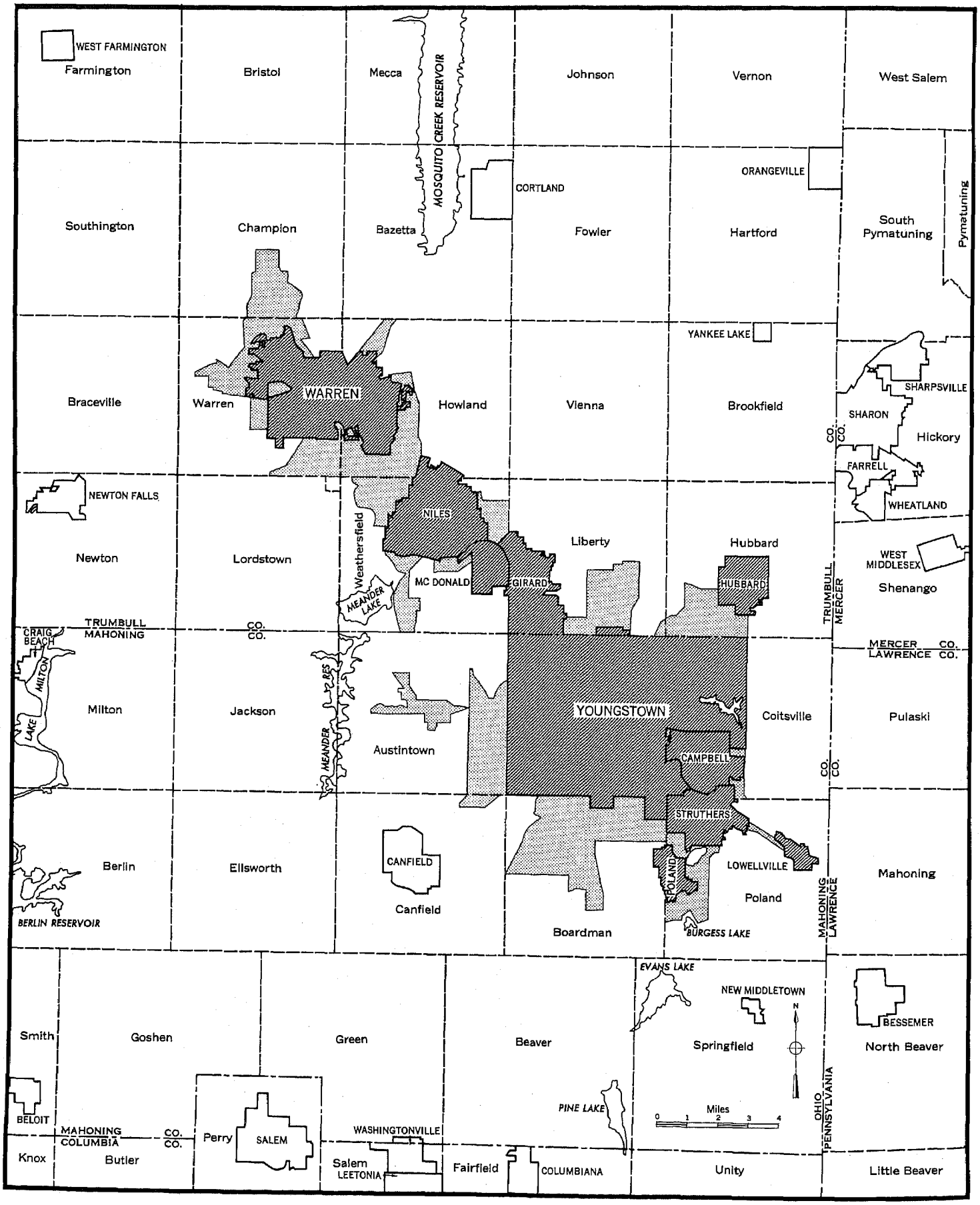

☆U.S. GOVERNMENT PRINTING OFFICE: 1960—565788/47

NUMBER OF INHABITANTS

Oklahoma

LIST OF TABLES

[Page numbers listed here omit the State prefix number which appears as part of the page number for each page. The prefix for this State is 38]

Table	Page
1.—Population of the State, urban and rural: 1890 to 1960	8
2.—Population in groups of places according to size: 1960 and 1950	8
3.—Population in groups of places according to size: 1900 to 1960	9
4.—Population in incorporated and unincorporated places according to size: 1960	10
5.—Population of incorporated places of 10,000 or more from earliest census to 1960	10
6.—Area and population of counties, urban and rural: 1960 and 1950	11
7.—Population of counties, by minor civil divisions: 1940 to 1960	12
8.—Population of all incorporated places and of unincorporated places of 1,000 or more: 1940 to 1960	19
9.—1960 population of areas annexed between 1950 and 1960 by incorporated places having 2,500 inhabitants or more in 1950	22
10.—Population of urbanized areas: 1960 and 1950	23
11.—Population of standard metropolitan statistical areas: 1960 and 1950	23
12.—Population of the State and of standard metropolitan statistical areas, by type of residence: 1960	23

LIST OF MAPS

The State, showing counties, places of 25,000 or more, and standard metropolitan statistical areas	3
The State, showing minor civil divisions	4
Urbanized areas (separate map for each area)	24

OKLAHOMA—COUNTIES, PLACES OF 25,000 OR MORE, AND STANDARD METROPOLITAN STATISTICAL AREAS

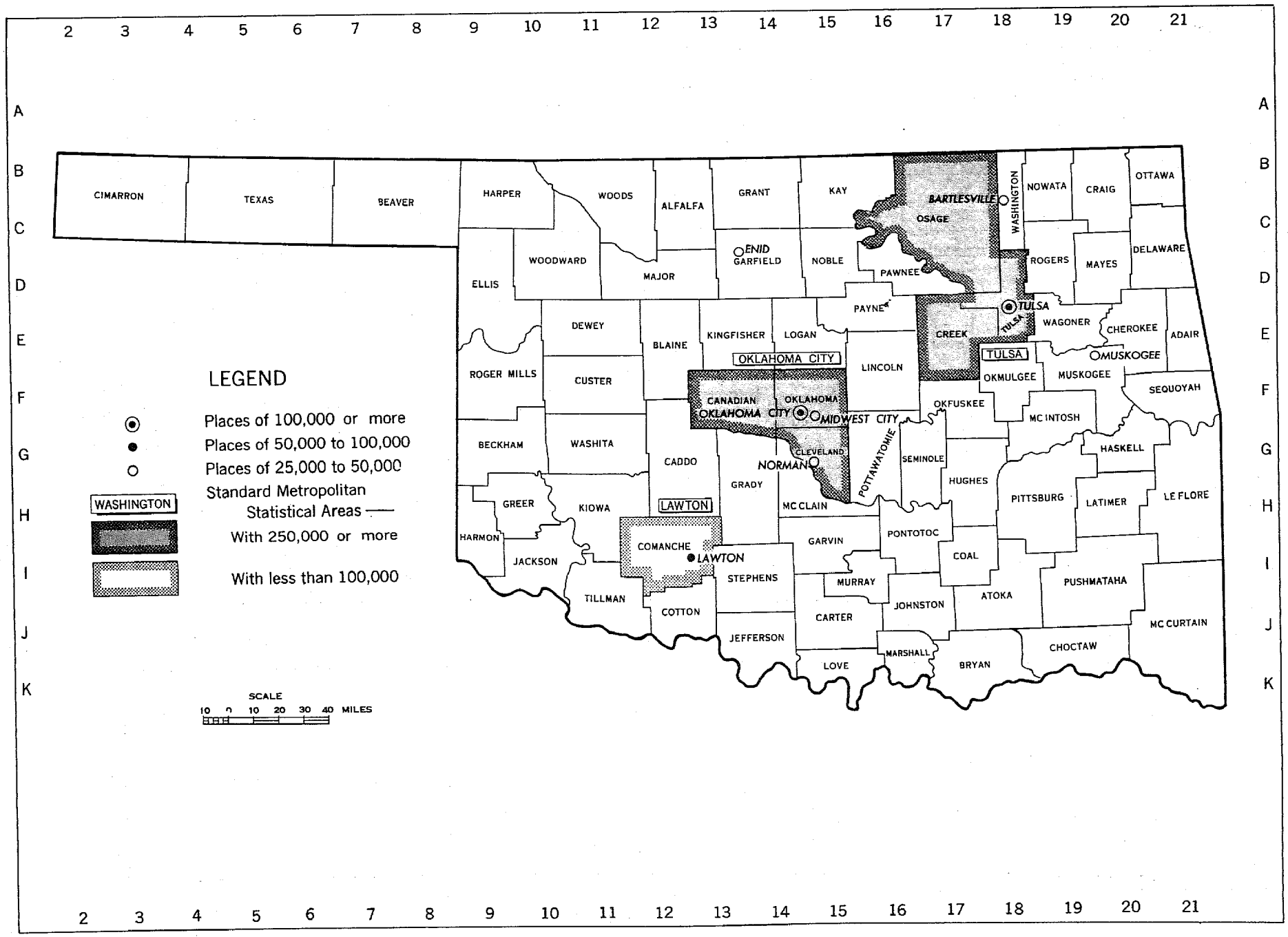

OKLAHOMA—SECTIONS 1 AND 2

MINOR CIVIL DIVISIONS—TOWNSHIPS

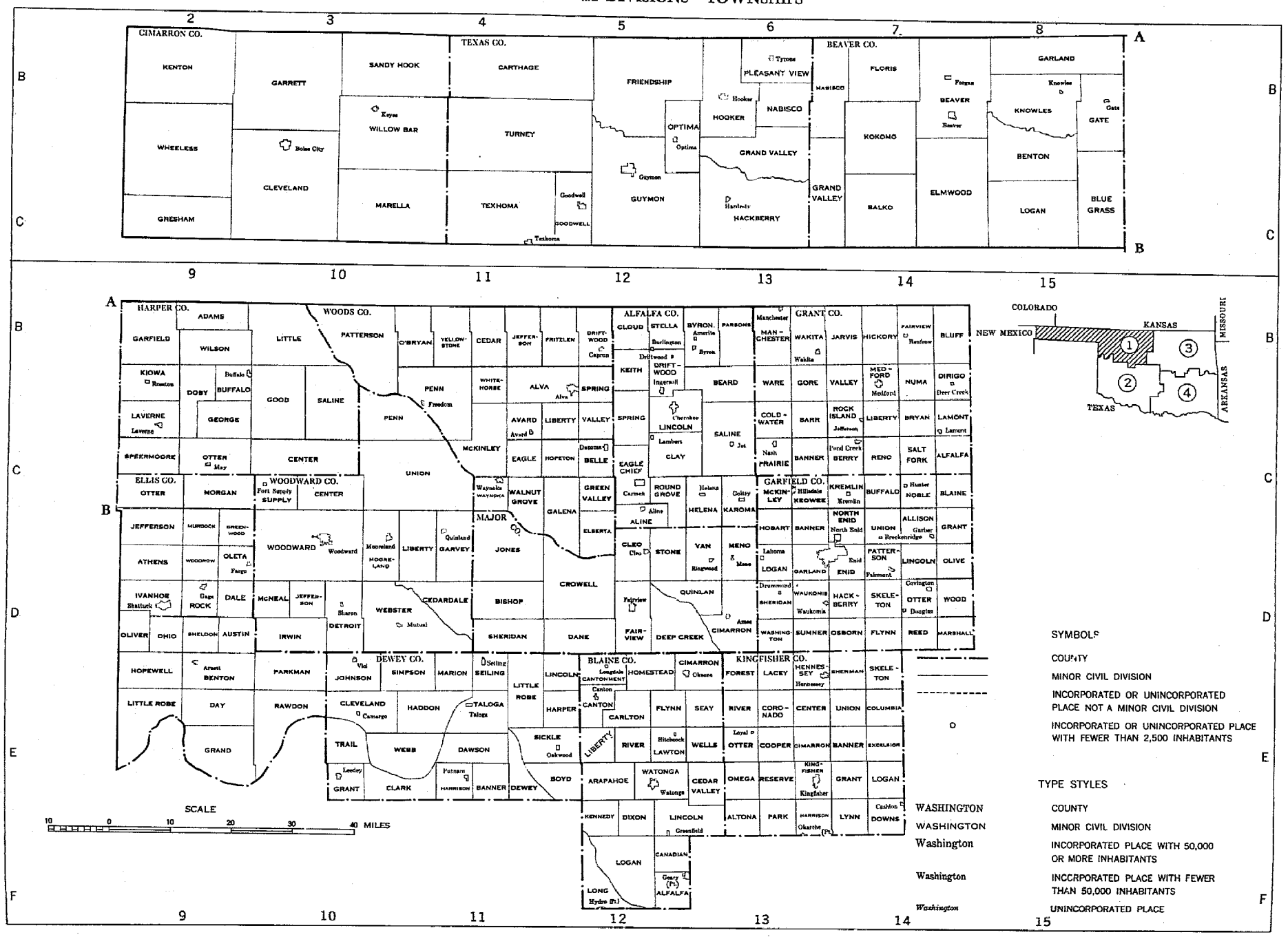

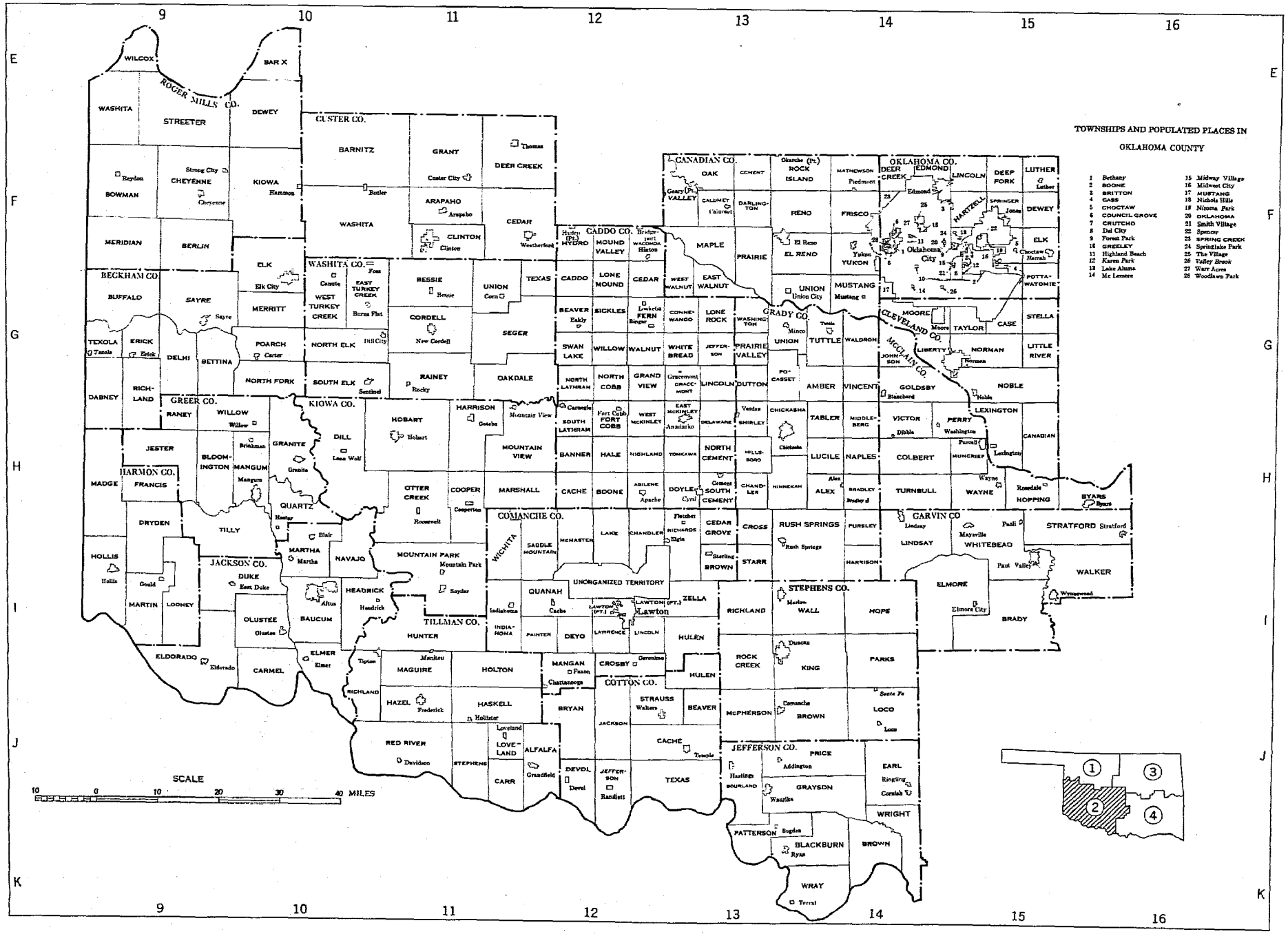

TOWNSHIPS AND POPULATED PLACES IN OKLAHOMA COUNTY

1	Bethany	15	Midway Village
2	BOONE	16	Midwest City
3	BRITTON	17	MUSTANG
4	CASS	18	Nichols Hills
5	CHOCTAW	19	Nicoma Park
6	COUNCIL GROVE	20	OKLAHOMA
7	CRUTCHO	21	Smith Village
8	Del City	22	Spencer
9	Forest Park	23	SPRING CREEK
10	GREELEY	24	Springlake Park
11	Highland Beach	25	The Village
12	Karen Park	26	Valley Brook
13	Lake Aluma	27	West Acres
14	Mc Lennen	28	Woodlawn Park

Large-scale copies of this map may be purchased from Superintendent of Documents, U. S. Government Printing Office, Washington 25, D. C., after April 1, 1961.

Number of Inhabitants

OKLAHOMA—SECTIONS 3 AND 4

MINOR CIVIL DIVISIONS—TOWNSHIPS

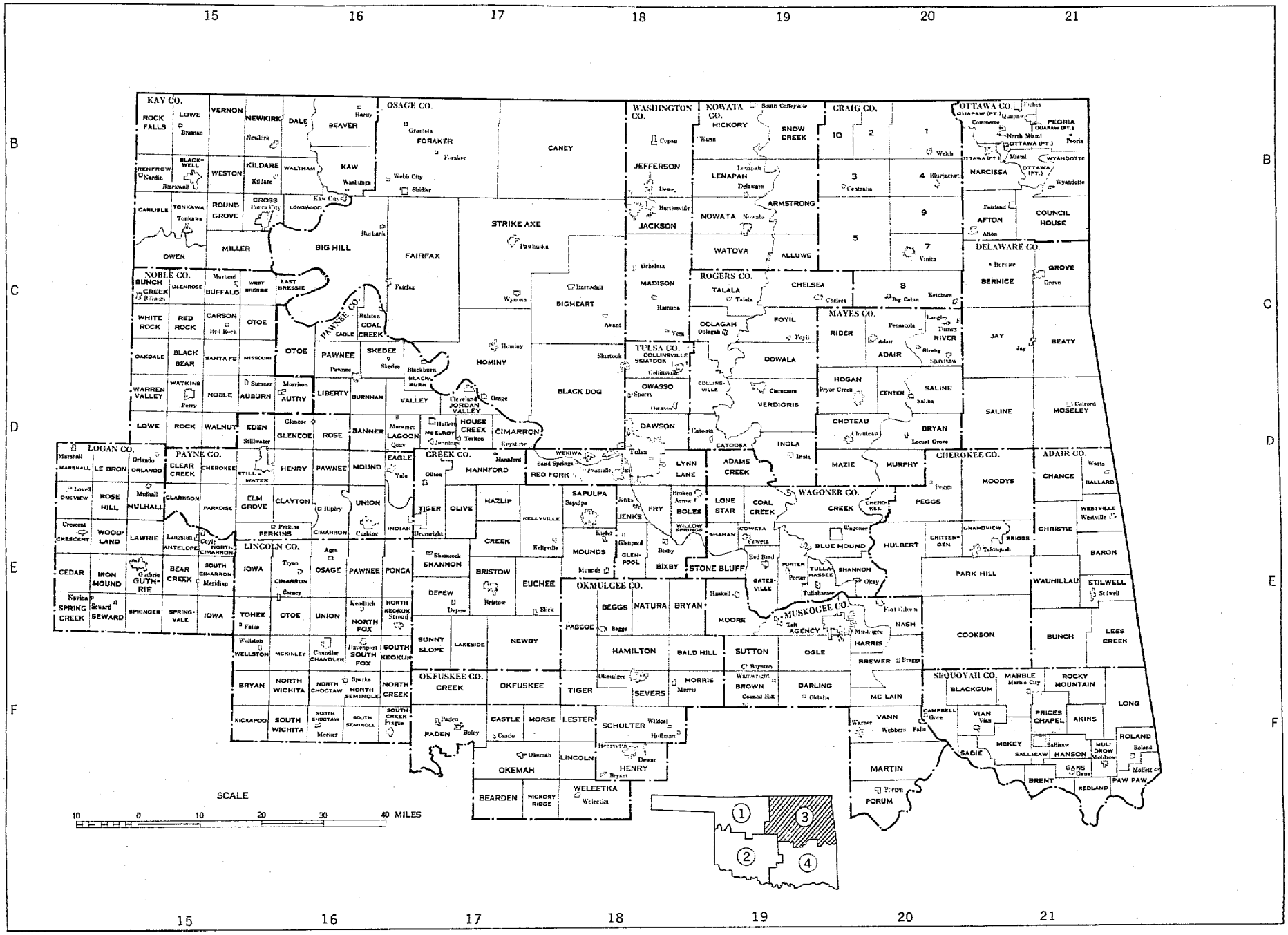

Oklahoma

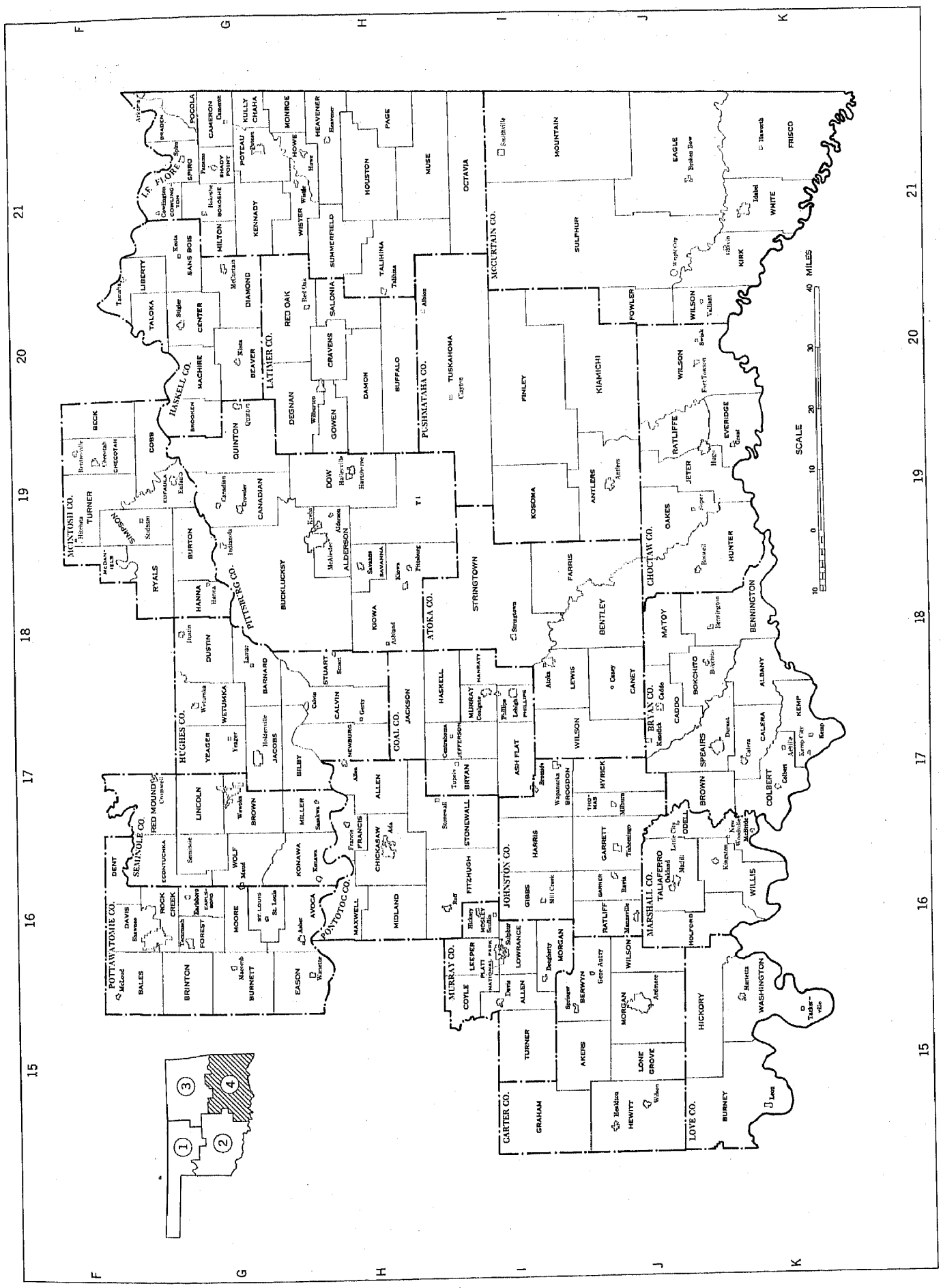
F
G
H
I
J
K
15
16
17
18
19
20
21
LE FLORE CO.
MCINTOSH CO.
HASKELL CO.
LATIMER CO.
PUSHMATAHA CO.
MCCURTAIN CO.
POTTAWATOMIE CO.
SEMINOLE CO.
OKFUSKEE CO.
HUGHES CO.
PITTSBURG CO.
ATOKA CO.
COAL CO.
JOHNSTON CO.
MURRAY CO.
MARSHALL CO.
BRYAN CO.
CHOCTAW CO.
PUSHMATAHA
TUSKAHOMA
Clayton
Albion
Talihina
Red Oak
Wilburton
Haileyville
Hartshorne
Quinton
Canadian
Crowder
Indianola
Kiowa
Ashland
Stringtown
Atoka
Tupelo
Stonewall
Sulphur
Wapanucka
Tishomingo
Madill
Kingston
Durant
Broken Bow
Wright City
Valliant
Idabel
Tarpaulin
Spiro
Poteau
Howe
Wister
Heavener
Talihina
Albion
Swink
Finley
Kiamichi
Anthers
Jeter
Everidge
Wilson
Fowler
Eagle
Kirk
White
Frisco
Oakes
Hunter
Matoy
Bennington
Bentley
Farris
Kosoma
Stringtown
Atoka
Haskell
Murray
Ash Flat
Lewis
Canet
Caddo
Bokchito
Albany
Calera
Colbert
Kemp
Willis
Houston
Hickory
Washington
Love
Burney
Graham
Turner
Akers
Lone Grove
Hewitt
Garter
Coyle
Leeper
Platt
Allen
Lowrance
Morgan
Berwyn
Wilson
Ratliff
Garrett
Harris
Gibbs
Fitzhugh
Stonewall
Bryan
Broaddus
Hyrick
Odell
Brown
Spears
Allen
Francis
Chickasaw
Konawa
Miller
Calvin
Stuart
Barnard
Jacobs
Bilby
Newburg
Coal
Jackson
Pontotoc
Maxwell
Midland
Avoca
Eason
Burnett
Brinton
Moore
Wolf
Forest
Rock Creek
Davis
Bales
Dent
Semino-le
Red Mounds
Lincoln
Yeager
Wetumka
Dustin
Hanna
Pittsburg
Ryals
Burton
Bucklucksy
Kiowa
Savanna
Ti
Canadian
Dow
Gowen
Degnan
Latimer
Quinton
Machire
Beaver
Cobb
Beck
Turner
Eufaula
Sans Bois
Milton
Kennedy
Diamond
Red Oak
Cravens
Damon
Buffalo
Liberty
Taloka
Center
Haskell
Brooken
Le Flore
Spiro
Cameron
Pocola
Kully
Chaha
Monroe
Howe
Wister
Heavener
Houston
Page
Muse
Octavia
Summerfield
Salonia
Talihina
Mountain
Sulphur
Finley
Kiamichi
Fowler
Wilson
Eagle
Kirk
White
Frisco
Ratliffe
Jeter
Everidge
Oakes
Hunter
Matoy
Bennington
Bentley
Farris
Kosoma
Anthers
Stringtown
Atoka
Haskell
Murray
Ash Flat
Lewis
Canet
Caddo
Bokchito
Albany
Calera
Colbert
Kemp
Willis
Houston
Hickory
Washington
Love
Burney
Graham
Turner
Akers
Lone Grove
Hewitt
Garter
Coyle
Leeper
Platt
Allen
Lowrance
Morgan
Berwyn
Wilson
Ratliff
Garrett
Harris
Gibbs
Fitzhugh
Stonewall
Bryan
Broaddus
Hyrick
Odell
Brown
Spears
Allen
Francis
Chickasaw
Konawa
Miller
Calvin
Stuart
Barnard
Jacobs
Bilby
Newburg
Coal
Jackson
Pontotoc
Maxwell
Midland
Avoca
Eason
Burnett
Brinton
Moore
Wolf
Forest
Rock Creek
Davis
Bales
Dent
Semino-le
Red Mounds
Lincoln
Yeager
Wetumka
Dustin
Hanna
Pittsburg
Ryals
Burton
Bucklucksy
Kiowa
Savanna
Ti
Canadian
Dow
Gowen
Degnan
Latimer
Quinton
Machire
Beaver
Cobb
Beck
Turner
Eufaula
Sans Bois
Milton
Kennedy
Diamond
Red Oak
Cravens
Damon
Buffalo
Liberty
Taloka
Center
Haskell
Brooken
Le Flore
Spiro
Cameron
Pocola
Kully
Chaha
Monroe
Howe
Wister
Heavener
Houston
Page
Muse
Octavia
Summerfield
Salonia
Talihina
Mountain
Sulphur
Finley
Kiamichi
Fowler
Wilson
Eagle
Kirk
White
Frisco
SCALE
MILES
0
10
20
30
40
1
2
3
4

Table 1.—POPULATION OF THE STATE, URBAN AND RURAL: 1890 TO 1960

[For description of current and previous urban definitions, see text. Minus sign (-) denotes decrease]

Census date	The State			Urban territory				Rural territory			Percent of total	
	Population	Increase over preceding census		Number of urban places	Population	Increase over preceding census		Population	Increase over preceding census		Urban	Rural
		Number	Percent			Number	Percent		Number	Percent		
Current urban definition:												
1960 (Apr. 1)	2,328,284	94,933	4.3	89	[1]1,464,786	325,305	28.5	863,498	-230,372	-21.1	62.9	37.1
1950 (Apr. 1)	2,233,351	-103,083	-4.4	86	[2]1,139,481	...	...	1,093,870	...	...	51.0	49.0
Previous urban definition:												
1960 (Apr. 1)	2,328,284	94,933	4.3	88	1,419,793	312,541	28.2	908,491	-217,608	-19.3	61.0	39.0
1950 (Apr. 1)	2,233,351	-103,083	-4.4	85	1,107,252	227,589	25.9	1,126,099	-330,672	-22.7	49.6	50.4
1940 (Apr. 1)	2,336,434	-59,606	-2.5	74	879,663	57,982	7.1	1,456,771	-117,588	-7.5	37.6	62.4
1930 (Apr. 1)	2,396,040	367,757	18.1	68	821,681	283,664	52.7	1,574,359	84,093	5.6	34.3	65.7
1920 (Jan. 1)	2,028,283	371,128	22.4	63	538,017	219,042	68.7	1,490,266	152,086	11.4	26.5	73.5
1910 (Apr. 15)	1,657,155	866,764	109.7	46	318,975	260,558	446.0	1,338,180	606,206	82.8	19.2	80.8
1900 (June 1)	790,391	531,734	205.6	13	58,417	48,933	516.0	731,974	482,801	193.8	7.4	92.6
1890 (June 1)	258,657	...	...	2	9,484	...	...	249,173	...	...	3.7	96.3
1907 (July 1)[3]	1,414,177	...	...	...	...	...	...	...	...	...	...	...

[1] Includes 42,463 persons in urban territory outside urban places.
[2] Includes 28,874 persons in urban territory outside urban places.
[3] Special census of Oklahoma and Indian Territory, taken as of July 1, 1907, by order of the President.

Table 2.—POPULATION IN GROUPS OF PLACES ACCORDING TO SIZE: 1960 AND 1950

[Percent not shown where less than 0.1]

Type of area and size of place	1960				1950			
	Number of places	Population	Percent of total population	Percent of total	Number of places	Population	Percent of total population	Percent of total
The State	...	2,328,284	100.0	...	...	2,233,351	100.0	...
URBAN								
Total	([1])	1,464,786	62.9	100.0	([2])	1,139,481	51.0	100.0
Within urbanized areas	...	791,913	34.0	54.1	...	483,093	21.6	42.4
Central cities, total	3	647,635	27.8	44.2	2	426,244	19.1	37.4
Cities of 1,000,000 or more	...	...	...	...	...	...	...	...
Cities of 500,000 to 1,000,000	...	...	...	...	...	...	...	...
Cities of 250,000 to 500,000	2	585,938	25.2	40.0	...	...	...	...
Cities of 100,000 to 250,000	...	...	...	...	2	426,244	19.1	37.4
Cities of 50,000 to 100,000	1	61,697	2.6	4.2	...	...	...	...
Cities under 50,000	...	...	...	...	...	...	...	...
Urban fringes, total	...	144,278	6.2	9.8	...	56,849	2.5	5.0
Places of 2,500 or more	8	101,815	4.4	7.0	5	27,975	1.3	2.5
Places of 100,000 or more	...	...	...	...	...	...	...	...
Places of 50,000 to 100,000	...	...	...	...	...	...	...	...
Places of 25,000 to 50,000	1	36,058	1.5	2.5	...	...	...	...
Places of 10,000 to 25,000	3	37,394	1.6	2.6	1	10,166	0.5	0.9
Places of 5,000 to 10,000	3	23,466	1.0	1.6	2	12,699	0.6	1.1
Places of 2,500 to 5,000	1	4,897	0.2	0.3	2	5,110	0.2	0.4
Places under 2,500	12	10,100	0.4	0.7	4	5,308	0.2	0.5
Places of 2,000 to 2,500	1	2,292	0.1	0.2	1	2,378	0.1	0.2
Places of 1,500 to 2,000	2	3,645	0.2	0.2	1	1,691	0.1	0.1
Places of 1,000 to 1,500	2	2,567	0.1	0.2	...	...	...	...
Places under 1,000	7	1,596	0.1	0.1	2	1,239	0.1	0.1
Other urban territory	...	32,363	1.4	2.2	...	23,566	1.1	2.1
Outside urbanized areas	78	672,873	28.9	45.9	79	656,388	29.4	57.6
Places of 25,000 or more	4	138,223	5.9	9.4	4	135,069	6.0	11.9
Places of 10,000 to 25,000	15	256,800	11.0	17.5	16	252,181	11.3	22.1
Places of 5,000 to 10,000	23	155,499	6.7	10.6	22	144,116	6.5	12.6
Places of 2,500 to 5,000	36	122,351	5.3	8.4	37	125,022	5.6	11.0
RURAL								
Total	...	863,498	37.1	100.0	...	1,093,870	49.0	100.0
Places of 1,000 to 2,500	78	125,664	5.4	14.6	83	130,483	5.9	11.9
Places of 2,000 to 2,500	16	35,547	1.5	4.1	17	38,030	1.7	3.5
Places of 1,500 to 2,000	28	48,834	2.1	5.7	24	41,599	1.9	3.8
Places of 1,000 to 1,500	34	41,283	1.8	4.8	42	50,854	2.3	4.6
Other rural territory	...	737,834	31.7	85.4	...	963,387	43.1	88.1
URBANIZED AREAS								
Total	4	791,913	34.0	100.0	3	483,093	21.6	100.0
Areas of 1,000,000 or more	...	...	...	...	...	...	...	...
Areas of 500,000 to 1,000,000	...	...	...	...	...	...	...	...
Areas of 250,000 to 500,000	2	728,110	31.3	91.9	1	275,091	12.3	56.9
Areas of 100,000 to 250,000	...	...	...	...	1	206,311	9.2	42.7
Areas under 100,000	2	63,803	2.7	8.1	1	1,691	0.1	0.4

[1] There were 89 places of 2,500 or more.
[2] There were 86 places of 2,500 or more.

Table 3.—POPULATION IN GROUPS OF PLACES ACCORDING TO SIZE: 1900 TO 1960

Subject and size of place	1960		1950		1940	1930	1920	1910	1900
	Current urban definition	Previous urban definition	Current urban definition	Previous urban definition					
NUMBER OF PLACES									
Urban territory	101	88	90	85	74	68	63	46	13
Places of 2,500 or more	89	88	86	85	74	68	63	46	13
Places of 1,000,000 or more	...	...	...	...	...	...	...	...	...
Places of 500,000 to 1,000,000	...	...	...	...	...	...	...	...	...
Places of 250,000 to 500,000	2	2	...	...	...	...	...	...	...
Places of 100,000 to 250,000	...	...	2	2	2	2	...	...	...
Places of 50,000 to 100,000	1	1	...	...	...	...	2	1	...
Places of 25,000 to 50,000	5	5	4	4	2	2	1	1	...
Places of 10,000 to 25,000	18	18	17	17	17	12	9	6	2
Places of 5,000 to 10,000	26	26	24	24	22	22	15	6	1
Places of 2,500 to 5,000	37	36	39	38	31	30	36	32	10
Places under 2,500	12	...	4	...	...	...	...	...	...
Rural territory	443	454	439	441	445	444	409	345	123
Places of 1,000 to 2,500	78	82	83	83	88	99	97	71	26
Places under 1,000	365	372	356	358	357	345	312	274	97
Cumulative summary:									
Places of 1,000,000 or more	...	...	...	...	...	...	...	...	...
Places of 500,000 or more	...	...	...	...	...	...	...	...	...
Places of 250,000 or more	2	2	...	...	...	...	...	...	...
Places of 100,000 or more	2	2	2	2	2	2	...	...	...
Places of 50,000 or more	3	3	2	2	2	2	2	1	...
Places of 25,000 or more	8	8	6	6	4	4	3	2	...
Places of 10,000 or more	26	26	23	23	21	16	12	8	2
Places of 5,000 or more	52	52	47	47	43	38	27	14	3
Places of 2,500 or more	89	88	86	85	74	68	63	46	13
POPULATION									
Urban territory	1,464,786	1,419,793	1,139,481	1,107,252	879,663	821,681	538,017	318,975	58,417
Places of 2,500 or more	1,422,323	1,419,793	1,110,607	1,107,252	879,663	821,681	538,017	318,975	58,417
Places of 1,000,000 or more	...	...	...	...	...	...	...	...	...
Places of 500,000 to 1,000,000	...	...	...	...	...	...	...	...	...
Places of 250,000 to 500,000	585,938	585,938	...	...	...	...	...	...	...
Places of 100,000 to 250,000	...	...	426,244	426,244	346,581	326,647	...	...	...
Places of 50,000 to 100,000	61,697	61,697	...	...	...	...	163,370	64,205	...
Places of 25,000 to 50,000	174,281	174,281	135,069	135,069	60,413	58,425	30,277	25,278	...
Places of 10,000 to 25,000	294,194	294,194	262,347	262,347	233,521	168,698	122,154	78,203	20,043
Places of 5,000 to 10,000	178,965	178,965	156,815	156,815	139,226	162,358	104,193	44,072	5,681
Places of 2,500 to 5,000	127,248	124,718	130,132	126,777	99,922	105,553	118,023	107,217	32,693
Places under 2,500	10,100	...	5,308	...	...	...	...	...	...
Other urban territory	32,363	...	23,566	...	...	...	...	...	...
Rural territory	863,498	908,491	1,093,870	1,126,099	1,456,771	1,574,359	1,490,266	1,338,180	731,974
Places of 1,000 to 2,500	125,664	133,007	130,483	132,252	139,005	160,698	157,792	108,650	43,483
Places under 1,000	126,453	128,049	126,874	128,113	141,538	137,734	134,180	121,717	39,773
Other rural territory	611,381	647,435	836,513	865,734	1,176,228	1,275,927	1,198,294	1,107,813	648,718
Cumulative summary:									
Places of 1,000,000 or more	...	...	...	...	...	...	...	...	...
Places of 500,000 or more	...	...	...	...	...	...	...	...	...
Places of 250,000 or more	585,938	585,938	...	...	...	...	...	...	...
Places of 100,000 or more	585,938	585,938	426,244	426,244	346,581	326,647	...	...	...
Places of 50,000 or more	647,635	647,635	426,244	426,244	346,581	326,647	163,370	64,205	...
Places of 25,000 or more	821,916	821,916	561,313	561,313	406,994	385,072	193,647	89,483	...
Places of 10,000 or more	1,116,110	1,116,110	823,660	823,660	640,515	553,770	315,801	167,686	20,043
Places of 5,000 or more	1,295,075	1,295,075	980,475	980,475	779,741	716,128	419,994	211,758	25,724
Places of 2,500 or more	1,422,323	1,419,793	1,110,607	1,107,252	879,663	821,681	538,017	318,975	58,417
PERCENT OF TOTAL POPULATION									
Urban territory	62.9	61.0	51.0	49.6	37.6	34.3	26.5	19.2	7.4
Places of 2,500 or more	61.1	61.0	49.7	49.6	37.6	34.3	26.5	19.2	7.4
Places of 1,000,000 or more	...	...	...	...	...	...	...	...	...
Places of 500,000 to 1,000,000	...	...	...	...	...	...	...	...	...
Places of 250,000 to 500,000	25.2	25.2	...	...	...	...	...	...	...
Places of 100,000 to 250,000	...	...	19.1	19.1	14.8	13.6	...	...	...
Places of 50,000 to 100,000	2.6	2.6	...	...	...	...	8.1	3.9	...
Places of 25,000 to 50,000	7.5	7.5	6.0	6.0	2.6	2.4	1.5	1.5	...
Places of 10,000 to 25,000	12.6	12.6	11.7	11.7	10.0	7.0	6.0	4.7	2.5
Places of 5,000 to 10,000	7.7	7.7	7.0	7.0	6.0	6.8	5.1	2.7	0.7
Places of 2,500 to 5,000	5.5	5.4	5.8	5.7	4.3	4.4	5.8	6.5	4.1
Places under 2,500	0.4	...	0.2	...	...	...	...	...	...
Other urban territory	1.4	...	1.1	...	...	...	...	...	...
Rural territory	37.1	39.0	49.0	50.4	62.4	65.7	73.5	80.8	92.6
Places of 1,000 to 2,500	5.4	5.7	5.8	5.9	5.9	6.7	7.8	6.6	5.5
Places under 1,000	5.4	5.5	5.7	5.7	6.1	5.7	6.6	7.3	5.0
Other rural territory	26.3	27.8	37.5	38.8	50.3	53.3	59.1	66.9	82.1
Cumulative summary:									
Places of 1,000,000 or more	...	...	...	...	...	...	...	...	...
Places of 500,000 or more	...	...	...	...	...	...	...	...	...
Places of 250,000 or more	25.2	25.2	...	...	...	...	...	...	...
Places of 100,000 or more	25.2	25.2	19.1	19.1	14.8	13.6	...	...	...
Places of 50,000 or more	27.8	27.8	19.1	19.1	14.8	13.6	8.1	3.9	...
Places of 25,000 or more	35.3	35.3	25.1	25.1	17.4	16.1	9.5	5.4	...
Places of 10,000 or more	47.9	47.9	36.9	36.9	27.4	23.1	15.6	10.1	2.5
Places of 5,000 or more	55.6	55.6	43.9	43.9	33.4	29.9	20.7	12.8	3.3
Places of 2,500 or more	61.1	61.0	49.7	49.6	37.6	34.3	26.5	19.2	7.4

Table 4.—POPULATION IN INCORPORATED AND UNINCORPORATED PLACES ACCORDING TO SIZE: 1960

Size of place and urban-rural classification	All places		Incorporated places		Unincorporated places	
	Number	Population	Number	Population	Number	Population
Total	544	1,684,680	542	1,680,989	2	3,691
500,000 or more	...	...	...	...	...	...
250,000 to 500,000	2	585,938	2	585,938	...	...
100,000 to 250,000	...	...	...	...	...	...
50,000 to 100,000	1	61,697	1	61,697	...	...
25,000 to 50,000	5	174,281	5	174,281	...	...
20,000 to 25,000	6	134,120	6	134,120	...	...
10,000 to 20,000	12	160,074	12	160,074	...	...
5,000 to 10,000	26	178,965	26	178,965	...	...
2,500 to 5,000	37	127,248	36	124,718	1	2,530
2,000 to 2,500	17	37,839	17	37,839	...	...
1,500 to 2,000	30	52,479	30	52,479	...	...
1,000 to 1,500	36	43,850	35	42,689	1	1,161
500 to 1,000	97	69,797	97	69,797	...	...
200 to 500	140	43,862	140	43,862	...	...
Under 200	135	14,530	135	14,530	...	...
In urbanized areas	23	759,550	23	759,550	...	...
500,000 or more	...	...	...	...	...	...
250,000 to 500,000	2	585,938	2	585,938	...	...
100,000 to 250,000	...	...	...	...	...	...
50,000 to 100,000	1	61,697	1	61,697	...	...
25,000 to 50,000	1	36,058	1	36,058	...	...
20,000 to 25,000	...	...	...	...	...	...
10,000 to 20,000	3	37,394	3	37,394	...	...
5,000 to 10,000	3	23,466	3	23,466	...	...
2,500 to 5,000	1	4,897	1	4,897	...	...
2,000 to 2,500	1	2,292	1	2,292	...	...
1,500 to 2,000	2	3,645	2	3,645	...	...
1,000 to 1,500	2	2,567	2	2,567	...	...
500 to 1,000	2	1,322	2	1,322	...	...
200 to 500	...	...	...	...	...	...
Under 200	5	274	5	274	...	...
Other urban territory	78	672,873	77	670,343	1	2,530
25,000 to 50,000	4	138,223	4	138,223	...	...
20,000 to 25,000	6	134,120	6	134,120	...	...
10,000 to 20,000	9	122,680	9	122,680	...	...
5,000 to 10,000	23	155,499	23	155,499	...	...
2,500 to 5,000	36	122,351	35	119,821	1	2,530
Rural territory	443	252,257	442	251,096	1	1,161
2,000 to 2,500	16	35,547	16	35,547	...	...
1,500 to 2,000	28	48,834	28	48,834	...	...
1,000 to 1,500	34	41,283	33	40,122	1	1,161
500 to 1,000	95	68,475	95	68,475	...	...
200 to 500	140	43,862	140	43,862	...	...
Under 200	130	14,256	130	14,256	...	...

Table 5.—POPULATION OF INCORPORATED PLACES OF 10,000 OR MORE FROM EARLIEST CENSUS TO 1960

[Figures for 1907 are derived from a special census of Oklahoma and Indian Territory, taken as of July 1, 1907, by order of the President. Minus sign (−) denotes decrease]

Incorporated place and census year	Population	Increase over preceding census	
		Number	Percent
ADA:			
1960	14,347	-1,648	-10.3
1950	15,995	852	5.6
1940	15,143	3,882	34.5
1930	11,261	3,249	40.6
1920	8,012	3,663	84.2
1910	4,349	...	...
1907	3,257	...	...
ALTUS:			
1960	21,225	11,490	118.0
1950	9,735	1,142	13.3
1940	8,593	154	1.8
1930	8,439	3,917	86.6
1920	4,522	-299	-6.2
1910	4,821	...	...
ARDMORE:			
1960	20,184	2,294	12.8
1950	17,890	1,004	5.9
1940	16,886	1,145	7.3
1930	15,741	1,560	11.0
1920	14,181	5,563	64.6
1910	8,618	2,937	51.7
1900	5,681	...	...
1907	8,759	...	...
BARTLESVILLE:			
1960	27,893	8,665	45.1
1950	19,228	2,961	18.2
1940	16,267	1,504	10.2
1930	14,763	346	2.4
1920	14,417	8,236	133.2
1910	6,181	5,483	785.5
1900	698	...	...
1907	4,215	...	...
BETHANY:			
1960	12,342	6,637	116.3
1950	5,705	3,115	120.3
1940	2,590	558	27.5
1930	2,032	1,547	319.0
1920	485	...	...
CHICKASHA:			
1960	14,866	-976	-6.2
1950	15,842	1,731	12.3
1940	14,111	12	0.1
1930	14,099	3,920	38.5
1920	10,179	-141	-1.4
1910	10,320	7,111	221.6
1900	3,209	...	...
1907	7,862	...	...
DEL CITY:			
1960	12,934	10,430	416.5
1950	2,504	...	...
DUNCAN:			
1960	20,009	4,684	30.6
1950	15,325	6,118	66.4
1940	9,207	844	10.1
1930	8,363	4,900	141.5
1920	3,463	986	39.8
1910	2,477	1,313	112.8
1900	1,164	...	...
1907	2,451	...	...
DURANT:			
1960	10,467	-74	-0.7
1950	10,541	514	5.1
1940	10,027	2,564	34.4
1930	7,463	123	1.7
1920	7,340	2,010	37.7
1910	5,330	2,361	79.5
1900	2,969	...	...
1907	4,510	...	...
EL RENO:			
1960	11,015	24	0.2
1950	10,991	913	9.1
1940	10,078	694	7.4
1930	9,384	1,647	21.3
1920	7,737	-135	-1.7
1910	7,872	4,489	132.7
1900	3,383	3,098	1,087.0
1890	285	...	...
1907	5,370	...	...
ENID:			
1960	38,859	2,842	7.9
1950	36,017	7,936	28.3
1940	28,081	1,682	6.4
1930	26,399	9,823	59.3
1920	16,576	2,777	20.1
1910	13,799	10,355	300.7
1900	3,444	...	...
1907	10,087	...	...
LAWTON:			
1960	61,697	26,940	77.5
1950	34,757	16,702	92.5
1940	18,055	5,934	49.0
1930	12,121	3,191	35.7
1920	8,930	1,142	14.7
1910	7,788	...	...
1907	5,562	...	...
McALESTER:[1]			
1960	17,419	-459	-2.6
1950	17,878	5,477	44.2
1940	12,401	597	5.1
McALESTER--Con.			
1930	11,804	1,172	11.0
1920	10,632	-1,142	-9.7
1910	11,774	11,128	1,722.6
1900	646	...	...
1907	8,144	...	...
MIAMI:			
1960	12,869	1,068	9.1
1950	11,801	3,456	41.4
1940	8,345	281	3.5
1930	8,064	1,262	18.6
1920	6,802	3,895	134.0
1910	2,907	1,380	90.4
1900	1,527	...	...
1907	1,893	...	...
MIDWEST CITY:			
1960	36,058	25,892	254.7
1950	10,166	...	...
MUSKOGEE:			
1960	38,059	770	2.1
1950	37,289	4,957	15.3
1940	32,332	306	1.0
1930	32,026	1,749	5.8
1920	30,277	4,999	19.8
1910	25,278	21,024	494.2
1900	4,254	...	...
1907	14,418	...	...
NORMAN:			
1960	33,412	6,406	23.7
1950	27,006	15,577	136.3
1940	11,429	1,826	19.0
1930	9,603	4,599	91.9
1920	5,004	1,280	34.4
1910	3,724	1,499	67.4
1900	2,225	1,438	182.7
1890	787	...	...
1907	3,040	...	...
OKLAHOMA CITY:			
1960	324,253	80,749	33.2
1950	243,504	39,080	19.1
1940	204,424	19,035	10.3
1930	185,389	94,094	103.1
1920	91,295	27,090	42.2
1910	64,205	54,168	539.7
1900	10,037	5,886	141.8
1890	4,151	...	...
1907	32,452	...	...

[1] South McAlester consolidated with McAlester in 1907; combined population 4,125 in 1900.

Table 5.—POPULATION OF INCORPORATED PLACES OF 10,000 OR MORE FROM EARLIEST CENSUS TO 1960—Con.

[Figures for 1907 are derived from a special census of Oklahoma and Indian Territory, taken as of July 1, 1907, by order of the President. Minus sign (−) denotes decrease]

Incorporated place and census year	Population	Increase over preceding census		Incorporated place and census year	Population	Increase over preceding census		Incorporated place and census year	Population	Increase over preceding census	
		Number	Percent			Number	Percent			Number	Percent
OKMULGEE:				SAPULPA--Con.				STILLWATER:			
1960	15,951	-2,366	-12.9	1920	11,634	3,351	40.5	1960	23,965	3,727	18.4
1950	18,317	2,266	14.1	1910	8,283	7,392	829.6	1950	20,238	10,141	100.4
1940	16,051	-1,046	-6.1	1900	891	...	...	1940	10,097	3,081	43.9
1930	17,097	-333	-1.9	1907	4,259	...	...	1930	7,016	2,315	49.2
1920	17,430	13,254	317.4					1920	4,701	1,257	36.5
1910	4,176	...	...	SEMINOLE:				1910	3,444	1,013	41.7
1907	2,322	...	...	1960	11,464	-399	-3.4	1900	2,431	1,951	406.5
				1950	11,863	316	2.7	1890	480	...	...
PONCA CITY:				1940	11,547	88	0.8	1907	2,577	...	...
1960	24,411	4,231	21.0	1930	11,459	10,605	1,241.8				
1950	20,180	3,386	20.2	1920	854	378	79.4	THE VILLAGE:			
1940	16,794	658	4.1	1910	476	...	...	1960	12,118	...	...
1930	16,136	9,085	128.8	1907	206	...	...				
1920	7,051	4,530	179.7					TULSA:			
1910	2,521	-7	-0.3	SHAWNEE:				1960	261,685	78,945	43.2
1900	2,528	...	...	1960	24,326	1,378	6.0	1950	182,740	40,583	28.5
1907	2,529	...	...	1950	22,948	895	4.1	1940	142,157	899	0.6
				1940	22,053	-1,230	-5.3	1930	141,258	69,183	96.0
SAPULPA:				1930	23,283	7,935	51.7	1920	72,075	53,893	296.4
1960	14,282	1,251	9.6	1920	15,348	2,874	23.0	1910	18,182	16,792	1,208.1
1950	13,031	782	6.4	1910	12,474	9,012	260.3	1900	1,390	...	...
1940	12,249	1,716	16.3	1900	3,462	...	...	1907	7,298	...	...
1930	10,533	-1,101	-9.5	1907	10,955	...	...				

Table 6.—AREA AND POPULATION OF COUNTIES, URBAN AND RURAL: 1960 AND 1950

[Minus sign (-) denotes decrease. Percent not shown where less than 0.1]

County	Map reference	Land area in square miles, 1960	1960 population									1950 population			Percent increase, 1950 to 1960		
			Total		Urban				Rural								
			Number	Per square mile	Total	Percent of total population	Urbanized areas	Other urban territory	Total	Places of 1,000 to 2,500	Other rural territory	Total	Urban	Rural	Total	Urban	Rural
The State	...	68,887	2,328,284	33.8	1,464,786	62.9	791,913	672,873	863,498	125,664	737,834	2,233,351	1,139,481	1,093,870	4.3	28.5	-21.1
Adair	D-21	569	13,112	23.0	...	...	...	...	13,112	1,916	11,196	14,918	...	14,918	-12.1	...	-12.1
Alfalfa	B-12	867	8,445	9.7	...	...	...	...	8,445	2,410	6,035	10,699	2,635	8,064	-21.1	...	4.7
Atoka	I-18	967	10,352	10.7	2,877	27.8	...	2,877	7,475	...	7,475	14,269	2,653	11,616	-27.5	8.4	-35.6
Beaver	B-7	1,793	6,965	3.9	...	...	...	...	6,965	2,087	4,878	7,411	...	7,411	-6.0	...	-6.0
Beckham	F-9	898	17,782	19.8	11,109	62.5	...	11,109	6,673	1,342	5,331	21,627	11,324	10,303	-17.8	-1.9	-35.2
Blaine	D-12	911	12,077	13.3	3,252	26.9	...	3,252	8,825	2,447	6,378	15,049	3,249	11,800	-19.7	0.1	-25.2
Bryan	J-18	891	24,252	27.2	10,467	43.2	...	10,467	13,785	...	13,785	28,999	10,541	18,458	-16.4	-0.7	-25.3
Caddo	F-12	1,263	28,621	22.7	6,299	22.0	...	6,299	22,322	4,239	18,083	34,913	6,184	28,729	-18.0	1.9	-22.3
Canadian	F-13	885	24,727	27.9	14,289	57.8	198	14,091	10,438	133	10,305	25,644	10,991	14,653	-3.6	30.0	-28.8
Carter	I-15	829	39,044	47.1	23,082	59.1	...	23,082	15,962	1,647	14,315	36,455	20,468	15,987	7.1	12.8	-0.2
Cherokee	D-20	756	17,762	23.5	5,840	32.9	...	5,840	11,922	...	11,922	18,989	4,750	14,239	-6.5	22.9	-16.3
Choctaw	J-19	772	15,637	20.3	6,287	40.2	...	6,287	9,350	...	9,350	20,405	5,984	14,421	-23.4	5.1	-35.2
Cimarron	B-2	1,832	4,496	2.5	...	...	...	...	4,496	1,978	2,518	4,589	...	4,589	-2.0	...	-2.0
Cleveland	G-14	547	47,600	87.0	36,895	77.5	3,483	33,412	10,705	1,216	9,489	41,443	27,006	14,437	14.9	36.6	-25.9
Coal	H-17	526	5,546	10.5	...	...	...	...	5,546	1,689	3,857	8,056	...	8,056	-31.2	...	-31.2
Comanche	H-12	1,084	90,803	83.8	61,941	68.2	61,941	...	28,862	1,003	27,859	55,165	34,757	20,408	64.6	78.2	41.4
Cotton	I-12	629	8,031	12.8	2,825	35.2	...	2,825	5,206	1,282	3,924	10,180	2,743	7,437	-21.1	3.0	-30.0
Craig	B-19	764	16,303	21.3	6,027	37.0	...	6,027	10,276	...	10,276	18,263	5,518	12,745	-10.7	9.2	-19.4
Creek	D-17	966	40,495	41.9	23,264	57.4	158	23,106	17,231	1,100	16,131	43,143	23,638	19,505	-6.1	-1.6	-11.7
Custer	E-10	996	21,040	21.1	14,116	67.1	...	14,116	6,924	1,211	5,713	21,097	11,084	10,013	-0.3	27.4	-30.8
Delaware	G-20	715	13,198	18.5	...	...	...	...	13,198	1,120	12,078	14,734	...	14,734	-10.4	...	-10.4
Dewey	D-11	977	6,051	6.2	...	...	...	...	6,051	...	6,051	8,789	...	8,789	-31.2	...	-31.2
Ellis	C-9	1,222	5,457	4.5	...	...	...	...	5,457	1,625	3,832	7,326	...	7,326	-25.5	...	-25.5
Garfield	G-13	1,054	52,975	50.3	38,859	73.4	...	38,859	14,116	...	14,116	52,820	36,017	16,803	0.3	7.9	-16.0
Garvin	H-11	813	28,290	34.8	13,623	48.2	...	13,623	14,667	2,588	12,079	29,500	9,917	19,583	-4.1	37.4	-25.1
Grady	G-13	1,092	29,590	27.1	14,866	50.2	...	14,866	14,724	2,324	12,400	34,872	15,842	19,030	-15.1	-6.2	-22.6
Grant	B-13	999	8,140	8.1	...	...	...	...	8,140	1,223	6,917	10,461	...	10,461	-22.2	...	-22.2
Greer	G-9	637	8,877	13.9	3,950	44.5	...	3,950	4,927	...	4,927	11,749	4,271	7,478	-24.4	-7.5	-34.1
Harmon	H-9	532	5,852	11.0	3,006	51.4	...	3,006	2,846	...	2,846	8,079	3,089	4,990	-27.6	-2.7	-43.0
Harper	B-9	1,034	5,956	5.8	...	...	...	...	5,956	3,555	2,401	5,977	...	5,977	-0.4	...	-0.4
Haskell	G-20	614	9,121	14.9	...	...	...	...	9,121	1,923	7,198	13,313	...	13,313	-31.5	...	-31.5
Hughes	G-17	810	15,144	18.7	5,712	37.7	...	5,712	9,432	1,860	7,572	20,664	6,192	14,472	-26.7	-7.8	-34.8
Jackson	I-10	780	29,736	38.1	21,225	71.4	...	21,225	8,511	...	8,511	20,082	9,735	10,347	48.1	118.0	-17.7
Jefferson	J-14	755	8,192	10.9	...	...	...	...	8,192	3,103	5,089	11,122	...	11,122	-26.3	...	-26.3
Johnston	I-16	636	8,517	13.4	...	...	...	...	8,517	2,381	6,136	10,608	...	10,608	-19.7	...	-19.7
Kay	B-15	944	51,042	54.1	37,414	73.3	...	37,414	13,628	2,092	11,536	48,892	33,022	15,870	4.4	13.3	-14.1
Kingfisher	D-13	894	10,635	11.9	3,249	30.6	...	3,249	7,386	1,228	6,158	12,860	3,345	9,515	-17.3	-2.9	-22.4
Kiowa	G-10	1,032	14,825	14.4	5,132	34.6	...	5,132	9,693	1,663	8,030	18,926	5,380	13,546	-21.7	-4.6	-28.4
Latimer	G-20	737	7,738	10.5	...	...	...	...	7,738	1,772	5,966	9,690	...	9,690	-20.1	...	-20.1
Le Flore	F-21	1,569	29,106	18.6	6,290	21.6	1,862	4,428	22,816	4,389	18,427	35,276	6,467	28,809	-17.5	-2.7	-20.8
Lincoln	E-16	973	18,783	19.3	2,524	13.4	...	2,524	16,259	4,001	12,258	22,102	2,724	19,378	-15.0	-7.3	-16.1
Logan	D-14	747	18,662	25.0	9,502	50.9	...	9,502	9,160	1,264	7,896	22,170	10,113	12,057	-15.8	-6.0	-24.0
Love	J-15	488	5,862	12.0	...	...	...	...	5,862	1,933	3,929	7,721	...	7,721	-24.1	...	-24.1
McClain	G-15	559	12,740	22.8	3,729	29.3	...	3,729	9,011	1,377	7,634	14,681	3,546	11,135	-13.2	5.2	-19.1
McCurtain	I-20	1,853	25,851	14.0	4,967	19.2	...	4,967	20,884	3,248	17,636	31,588	4,671	26,917	-18.2	6.3	-22.4
McIntosh	F-19	715	12,371	17.3	2,614	21.1	...	2,614	9,757	2,382	7,375	17,829	5,178	12,651	-30.6	-49.5	-22.9
Major	C-11	945	7,808	8.3	...	...	...	...	7,808	2,213	5,595	10,279	...	10,279	-24.0	...	-24.0

Table 6.—AREA AND POPULATION OF COUNTIES, URBAN AND RURAL: 1960 AND 1950—Con.

[Minus sign (-) denotes decrease. Percent not shown where less than 0.1]

County	Map reference	Land area in square miles, 1960	1960 population									1950 population			Percent increase, 1950 to 1960		
			Total		Urban				Rural								
			Number	Per square mile	Total	Percent of total population	Urbanized areas	Other urban territory	Total	Places of 1,000 to 2,500	Other rural territory	Total	Urban	Rural	Total	Urban	Rural
Marshall	J-16	360	7,263	20.2	3,084	42.5	...	3,084	4,179	...	4,179	8,177	2,791	5,386	-11.2	10.5	-22.4
Mayes	C-20	676	20,073	29.7	6,476	32.3	...	6,476	13,597	...	13,597	19,743	4,486	15,257	1.7	44.4	-10.9
Murray	I-15	428	10,622	24.8	4,737	44.6	...	4,737	5,885	2,203	3,682	10,775	4,389	6,386	-1.4	7.9	-7.8
Muskogee	E-19	820	61,866	75.4	38,059	61.5	...	38,059	23,807	3,294	20,513	65,573	37,289	28,284	-5.7	2.1	-15.8
Noble	C-15	744	10,376	13.9	5,210	50.2	...	5,210	5,166	...	5,166	12,156	5,137	7,019	-14.6	1.4	-26.4
Nowata	B-18	577	10,848	18.8	4,163	38.4	...	4,163	6,685	...	6,685	12,734	3,965	8,769	-14.8	5.0	-23.8
Okfuskee	F-17	638	11,706	18.3	2,836	24.2	...	2,836	8,870	1,231	7,639	16,948	3,454	13,494	-30.9	-17.9	-34.3
Oklahoma	F-15	705	439,506	623.4	425,507	96.8	425,507	...	13,999	1,263	12,736	325,352	281,177	44,175	35.1	51.3	-68.3
Okmulgee	E-18	700	36,945	52.8	22,502	60.9	...	22,502	14,443	1,114	13,320	44,561	26,304	18,257	-17.1	-14.5	-20.9
Osage	B-16	2,286	32,441	14.2	12,897	39.8	3,414	9,483	19,544	3,739	15,805	33,071	10,254	22,817	-1.9	25.8	-14.3
Ottawa	B-20	461	28,301	61.4	15,422	54.5	...	15,422	12,879	3,489	9,390	32,218	15,752	16,466	-12.2	-2.1	-21.8
Pawnee	C-16	591	10,884	18.4	2,519	23.1	...	2,519	8,365	2,303	6,062	13,616	2,861	10,755	-20.1	-12.0	-22.2
Payne	D-15	692	44,231	63.9	32,745	74.0	...	32,745	11,486	1,369	10,117	46,430	32,007	14,423	-4.7	2.3	-20.4
Pittsburg	G-18	1,359	34,360	25.3	17,419	50.7	...	17,419	16,941	3,245	13,696	41,031	17,878	23,153	-16.3	-2.6	-26.8
Pontotoc	H-16	719	28,089	39.1	14,347	51.1	...	14,347	13,742	943	12,799	30,875	15,995	14,880	-9.0	-10.3	-7.6
Pottawatomie	F-16	797	41,486	52.1	26,956	65.0	...	26,956	14,530	783	13,747	43,517	22,948	20,569	-4.7	17.5	-29.4
Pushmataha	I-20	1,423	9,088	6.4	...	...	...	...	9,088	2,085	7,003	12,001	2,506	9,495	-24.3	...	-4.3
Roger Mills	E-9	1,123	5,090	4.5	...	...	...	...	5,090	...	5,090	7,395	...	7,395	-31.2	...	-31.2
Rogers	C-19	713	20,614	28.9	6,639	32.2	...	6,639	13,975	1,541	12,434	19,532	5,494	14,038	5.5	20.8	-0.4
Seminole	G-17	629	28,066	44.6	17,418	62.1	...	17,418	10,648	1,909	8,739	40,672	21,317	19,355	-31.0	-18.3	-45.0
Sequoyah	F-20	697	18,001	25.8	3,351	18.6	...	3,351	14,650	1,137	13,513	19,773	2,885	16,888	-9.0	16.2	-13.3
Stephens	I-13	890	37,990	42.7	24,036	63.3	...	24,036	13,954	2,082	11,872	34,071	18,724	15,347	11.5	28.4	-9.1
Texas	B-4	2,056	14,162	6.9	5,768	40.7	...	5,768	8,394	1,684	6,710	14,235	4,718	9,517	-0.5	22.3	-11.8
Tillman	I-11	861	14,654	17.0	5,879	40.1	...	5,879	8,775	2,723	6,052	17,598	5,467	12,131	-16.7	7.5	-27.7
Tulsa	C-18	572	346,038	605.0	307,649	88.9	295,350	12,299	38,389	5,477	32,912	251,686	207,173	44,513	37.5	48.5	-13.8
Wagoner	D-19	563	15,673	27.8	4,469	28.5	...	4,469	11,204	1,858	9,346	16,741	4,395	12,346	-6.4	1.7	-9.2
Washington	B-18	425	42,347	99.6	31,872	75.3	...	31,872	10,475	...	10,475	32,880	21,741	11,139	28.8	46.6	-6.0
Washita	F-10	1,008	18,121	18.0	3,589	19.8	...	3,589	14,532	3,434	11,098	17,657	2,920	14,737	2.6	22.9	-1.4
Woods	B-10	1,271	11,932	9.4	6,258	52.4	...	6,258	5,674	1,794	3,880	14,526	6,505	8,021	-17.9	-3.8	-29.3
Woodward	C-10	1,232	13,902	11.3	7,747	55.7	...	7,747	6,155	...	6,155	14,383	5,915	8,468	-3.3	31.0	-27.3

Table 7.—POPULATION OF COUNTIES, BY MINOR CIVIL DIVISIONS: 1940 TO 1960

["U" denotes an unincorporated place. For changes in boundaries, etc., between 1940 and 1950, see table 6 for this State in *U. S. Census of Population: 1950*, Vol. I or II. Total population of a place located in 2 or more minor civil divisions appears in table 8. Minor civil division figures for 1950 and 1940 do not necessarily add to county totals]

County and minor civil division	1960	1950	1940
ADAIR COUNTY	13,112	14,918	15,755
Ballard twp	912	1,063	1,260
Baron twp	1,179	1,602	1,644
Bunch twp	1,755	1,858	1,509
Chance twp	577	628	964
Christie twp	715	988	1,263
Lees Creek twp	1,110	1,543	1,807
Stilwell city	1,916	1,813	1,717
Stilwell twp	1,325	1,494	1,588
Watts town	268	267	307
Wauhillau twp	1,482	1,608	1,747
Westville town	727	781	716
Westville twp	1,146	1,273	1,233
ALFALFA COUNTY	8,445	10,699	14,129
Aline town	314	385	405
Aline twp	219	312	383
Amorita town	74	125	208
Beard twp	147	187	338
Burlington town	174	181	177
Byron town	82	131	177
Byron twp	278	410	579
Carmen town	533	654	818
Cherokee city[1]	2,410	2,635	2,553
Clay twp	242	366	583
Cloud twp	146	200	259
Driftwood town	32	69	61
Driftwood twp	234	346	513
Eagle Chief twp	252	345	546
Goltry town	313	277	330
Helena town	580	484	776
Helena twp	237	362	517
Ingersoll town	30	78	134
Jet town	339	371	442
Karoma twp	260	445	640
Keith twp	137	206	333
Lambert town	21	55	99
Lincoln twp.[1]	248	383	544
Parsons twp	181	301	491
Round Grove twp	214	306	480
Saline twp	356	516	947
Spring twp	216	317	463
Stella twp	176	252	333
ATOKA COUNTY	10,352	14,269	18,702
Atoka city[2]	2,877	2,653	2,548
Bentley twp	1,572	2,383	3,020
Caney town	128	252	361
Caney twp	983	1,421	2,521
Farris twp	690	856	1,466
Lewis twp.[2]	1,266	2,212	1,840
Stringtown town	414	499	718
Stringtown twp	1,476	2,436	3,765
Wilson twp	946	1,557	2,463
BEAVER COUNTY	6,965	7,411	8,648
Balko twp	580	611	802
Beaver town[3]	2,087	1,495	1,166
Beaver twp.[3]	326	403	573
Benton twp	197	306	405
Blue Grass twp	306	394	545
Elmwood twp	641	794	895
Floris twp	291	420	576
Forgan town	532	410	428
Garland twp	123	146	196
Gate town	130	197	243
Gate twp	215	247	295
Grand Valley twp	279	315	446
Knowles town	62	91	105
Knowles twp	108	180	272
Kokomo twp	186	280	338
Logan twp	441	658	808
Nabisco twp	461	464	555
BECKHAM COUNTY	17,782	21,627	22,169
Bettina twp	453	685	967
Buffalo twp	521	843	1,358
Carter town	364	406	535
Dabney twp	126	267	402
Delhi twp	320	631	807
Elk City[2]	8,196	7,962	5,021
Elk twp.[4]	843	1,223	1,943
Erick city[4]	1,342	1,579	1,591
Erick twp.[4]	237	430	536
Merritt twp	474	757	888
North Fork twp	359	730	975
Poarch twp	414	746	1,019
BECKHAM COUNTY--Con.			
Richland twp	125	307	563
Sayre city[4]	2,913	3,362	3,037
Sayre twp.[4]	799	1,181	1,818
Texola town	202	265	337
Texola twp	94	253	372
BLAINE COUNTY	12,077	15,049	18,543
Alfalfa twp.[5]	170	347	541
Arapahoe twp	244	455	732
Canadian twp	195	311	439
Canton town	887	959	775
Canton twp	411	483	527
Cantonment twp	175	227	469
Carlton twp	481	789	810
Cedar Valley twp	115	197	336
Cimarron twp.[5]	337	393	544
Dixon twp	173	231	532
Flynn twp	134	192	288
Geary city (pt.)[5]	1,283	1,482	1,488
Greenfield town	128	191	303
Hitchcock town	134	166	222
Homestead twp	242	406	613
Hydro town (pt.)[5]	27	...	...
Kennedy twp	129	256	365
Lawton twp	125	156	278
Liberty twp	234	360	531
Lincoln twp	323	522	805
Logan twp	309	571	1,091
Long twp.[5]	264	338	561
Longdale town	218	277	291
Okeene town[5]	1,164	1,170	1,079
River twp	186	233	376
Seay twp	157	244	334
Watonga city[5]	3,252	3,249	2,828
Watonga twp.[5]	445	640	1,055
Wells twp	135	204	330
BRYAN COUNTY	24,252	28,999	38,138
Achille town	294	383	356
Albany twp	1,002	1,436	2,609
Bennington town	226	361	513
Bennington twp	982	1,970	3,511

See footnotes at end of table, p. 18.

Table 7.—POPULATION OF COUNTIES, BY MINOR CIVIL DIVISIONS: 1940 TO 1960—Con.

["U" denotes an unincorporated place. For changes in boundaries, etc., between 1940 and 1950, see table 6 for this State in *U. S. Census of Population: 1950*, Vol. I or II. Total population of a place located in 2 or more minor civil divisions appears in table 8. Minor civil division figures for 1950 and 1940 do not necessarily add to county totals]

County and minor civil division	1960	1950	1940
BRYAN COUNTY--Con.			
Bokchito town	620	643	581
Bokchito twp	959	1,375	2,202
Brown twp	861	1,077	2,024
Caddo town	814	895	954
Caddo twp	648	1,169	2,003
Calera town	692	643	597
Calera twp	673	994	1,572
Colbert town	671	748	602
Colbert twp	1,631	1,826	3,098
Durant city[6]	10,467	10,541	10,027
Kemp town	153	158	204
Kemp twp	783	1,235	2,442
Kemp City	142	152	145
Kenefick town	125	115	227
Matoy twp	347	570	1,352
Speairs twp.[6]	2,162	2,708	3,119
CADDO COUNTY	28,621	34,913	41,567
Abilene twp.[7]	452	811	758
Anadarko city[7]	6,299	6,184	5,579
Apache town[7]	1,455	1,190	1,047
Banner twp	207	302	561
Beaver twp	391	598	759
Binger town	603	773	840
Boone twp	331	512	550
Bridgeport city	139	199	302
Cache twp	83	140	182
Caddo twp	225	342	494
Carnegie town[7]	1,500	1,719	1,740
Cedar twp	340	460	614
Cement town[7]	959	1,076	1,039
Connewango twp	200	338	857
Cyril town[7]	1,284	998	972
Delaware twp	339	616	884
Doyle twp.[7]	388	528	646
Eakly town	217	191	231
East McKinley twp.[7]	900	1,106	1,456
Fern twp	430	660	730
Fort Cobb town[7]	687	665	699
Fort Cobb twp.[7]	372	483	730
Gracemont town	306	301	328
Gracemont twp	370	648	954
Grand View twp	243	393	618
Hale twp	223	375	486
Highland twp	495	739	905
Hinton town	907	1,025	842
Hydro town (pt.)	670	...	...
Hydro twp	282	381	503
Jefferson twp	242	582	830
Lincoln twp	191	468	666
Lone Mound twp	312	424	496
Lone Rock twp	325	527	811
Lookeba town	158	206	279
Mound Valley twp	196	301	409
North Cement twp	342	495	922
North Cobb twp	328	487	759
North Lathram twp	450	533	744
Sickles twp	480	576	685
South Cement twp.[7]	511	775	1,022
South Lathram twp.[7]	989	1,090	996
Swan Lake twp	447	657	823
Tonkawa twp	327	508	749
Waconda twp	437	440	603
Walnut twp	385	569	936
West McKinley twp	571	692	1,059
White Bread twp	229	531	870
Willow twp	404	585	843
CANADIAN COUNTY	24,727	25,644	27,329
Calumet town	354	339	...
Calumet twp	222	293	822
Cement twp	208	296	340
Darlington twp	360	663	887
East Walnut twp	253	372	598
El Reno city[8]	11,015	10,991	10,078
El Reno twp.[8]	930	1,408	1,559
Frisco twp.[8]	461	502	690
Geary city (pt.)	133	132	146
Maple twp	269	480	710
Mathewson twp	213	274	407
Mustang town	198	210	214
Mustang twp	956	766	854
Oak twp	428	628	940
Okarche town (pt.)	245	213	208
Oklahoma City (pt.)[8]	198	...	...
Piedmont town	146	120	151
Prairie twp	1,527	1,580	1,732
Reno twp	1,201	1,425	1,474
Rock Island twp	339	368	494
Union twp	401	492	945
Union City town	329	301	...
Valley twp	328	513	722
West Walnut twp	239	448	696
Yukon city[8]	3,076	1,990	1,660
Yukon twp.[8]	698	840	1,002
CARTER COUNTY	39,044	36,455	43,292
Akers twp	899	1,074	2,036
Ardmore city[9]	20,184	17,890	16,886
Berwyn twp	838	1,257	2,116
Gene Autry town	110	170	227
Graham twp	3,579	3,608	5,361
Healdton town[9]	2,898	2,578	2,067
Hewitt twp.[9]	3,057	2,843	6,073
Lone Grove twp	1,050	1,234	1,619
Morgan twp.[9]	3,708	3,142	3,942
Springer town[9]	212	...	...
Wilson city	1,647	1,832	1,700
Wilson twp	862	827	1,265
CHEROKEE COUNTY	17,762	18,989	21,030
Briggs twp	782	1,168	1,164
Cookson twp	1,664	2,144	3,357
Crittenden twp	717	814	1,052
Grandview twp.[10]	1,770	1,696	1,617
Hulbert twp	1,601	2,010	2,951
Moodys twp	1,621	2,087	2,733
Park Hill twp.[10]	2,528	2,839	3,000
Peggs town	28	51	93
Peggs twp	1,211	1,430	2,036
Tahlequah city[10]	5,840	4,750	3,027
CHOCTAW COUNTY	15,637	20,405	28,358
Boswell town	753	875	962
Everidge twp.[11]	1,117	1,734	2,944
Fort Towson town	474	713	501
Grant town	286	351	309
Hugo city[11]	6,287	5,984	5,909
Hunter twp	1,567	2,696	4,721
Jeter twp.[11]	1,217	2,071	2,777
Oakes twp	854	1,360	2,345
Ratliffe twp.[11]	708	1,134	1,984
Soper town	309	337	481
Swink town	86	96	116
Wilson twp	1,979	3,054	5,309
CIMARRON COUNTY	4,496	4,589	3,654
Boise City town	1,978	1,902	1,144
Cleveland twp	342	484	386
Garrett twp	144	175	192
Gresham twp	184	199	257
Kenton twp	108	160	259
Keyes town[12]	627	431	227
Marella twp	276	339	356
Sandy Hook twp	246	190	170
Wheeless twp	260	342	289
Willow Bar twp.[12]	331	367	374
CLEVELAND COUNTY	47,600	41,443	27,728
Canadian twp	974	1,259	1,480
Case twp.[13]	250	316	429
Lexington town	1,216	1,176	1,084
Lexington twp	1,042	1,345	1,750
Liberty twp.[13]	1,093	1,151	779
Little River twp	420	436	771
Moore town[13]	1,783	942	499
Moore twp.[13]	945	1,595	1,347
Noble town	995	724	536
Noble twp.[13]	1,459	2,383	1,862
Norman city[13]	33,412	27,006	11,429
Norman twp.[13]	1,500	2,126	4,525
Oklahoma City (pt.)[13]	1,700	...	...
Stella twp.	196	249	440
Taylor twp.[13]	615	735	797
COAL COUNTY	5,546	8,056	12,811
Ash Flat twp	653	964	1,634
Bromide town (pt.)	35	60	66
Bryan twp	552	977	2,110
Centrahoma city[14]	148	...	...
Coalgate city	1,689	1,984	2,118
Hanraty twp	214	449	847
Haskell twp	297	523	1,048
Jackson twp	293	580	1,248
Jefferson twp.[14]	347	759	1,548
Lehigh city	296	352	519
Murray twp	533	647	955
Phillips town	91	181	212
Phillips twp	137	204	506
Tupelo city	261	376	...
COMANCHE COUNTY	90,803	55,165	38,988
Brown twp	369	472	661
Cache town	1,003	677	620
Cedar Grove twp	224	407	852
Chandler twp	702	713	894
Chattanooga town	356	333	365
Crosby twp	264	328	521
Deyo twp	209	235	366
Elgin town[15]	540	428	381
Faxon town	137	135	178
Fletcher town	884	875	789
COMANCHE COUNTY--Con.			
Geronimo town	199	103	117
Hulen twp	452	585	800
Indiahoma town[15]	378	319	337
Indiahoma twp.[15]	311	444	665
Lake twp	1,097	1,189	1,242
Lawrence twp	290	232	392
Lawton city[15]	61,697	34,757	18,055
Lawton twp.[15]	1,117	1,393	1,085
Lincoln twp.[15]	755	767	554
McMaster twp	198	213	323
Mangan twp	246	359	636
Painter twp	138	263	369
Quanah twp	587	609	1,021
Richards twp.[15]	892	959	1,207
Saddle Mountain twp	66	92	140
Sterling town	562	447	430
Wichita twp	68	123	170
Zella twp	487	588	808
Unorganized territory	16,575	7,120	5,010
COTTON COUNTY	8,031	10,180	12,884
Beaver twp	270	415	632
Bryan twp	263	423	749
Cache twp.[16]	556	789	1,307
Devol city[16]	117	152	208
Devol twp	213	347	575
Hulen twp	200	343	750
Jackson twp	307	613	966
Jefferson twp	339	497	800
Randlett town	356	396	327
Strauss twp.[16]	682	941	1,287
Temple town[16]	1,282	1,442	1,313
Texas twp	621	1,079	1,732
Walters city[16]	2,825	2,743	2,238
CRAIG COUNTY	16,303	18,263	21,083
Township 1[17]	1,063	1,320	1,791
Township 2	208	236	394
Township 3	180	394	320
Township 4	707	879	1,070
Township 5	1,070	1,384	2,073
Township 6	6,027	5,518	5,685
Vinita city[17]	6,027	5,518	5,685
Township 7[17]	3,650	4,570	3,921
Township 8[17]	1,229	1,641	2,259
Township 9	532	636	951
Township 10	272	340	513
Big Cabin town[17]	228	210	270
Bluejacket town	245	274	349
Centralia town	80	124	378
Ketchum town	255	254	611
Welch town[17]	557	483	498
CREEK COUNTY	40,495	43,143	55,503
Bristow city[18]	4,795	5,400	6,050
Bristow twp.[18]	1,495	1,545	2,609
Creek twp	262	451	996
Depew town	686	719	876
Depew twp	326	558	1,243
Drumright city (pt.)[18]	4,029	5,028	4,303
Euchee twp	442	687	1,507
Hazlip twp	173	237	509
Kellyville town[18]	501	528	647
Kellyville twp.[18]	865	829	1,400
Kiefer town	489	275	330
Lakeside twp	382	524	1,614
Mannford town	358	426	403
Mannford twp	733	881	1,393
Mounds town	674	560	627
Mounds twp	1,160	1,712	2,433
Newby twp	984	1,471	2,729
Oilton city	1,100	1,109	1,225
Olive twp	412	582	1,013
Sapulpa city[18]	14,282	13,031	12,249
Sapulpa twp.[18]	4,392	3,085	2,386
Shamrock town	211	263	461
Shannon twp	316	626	1,497
Slick town	151	151	300
Sunny Slope twp	327	614	1,351
Tiger twp.[18]	950	1,851	5,345
CUSTER COUNTY	21,040	21,097	23,068
Arapaho town	351	311	401
Arapaho twp	343	516	768
Barnitz twp	830	1,367	2,008
Butler town	351	351	428
Cedar twp.[19]	753	1,182	1,678
Clinton city[19]	9,617	7,555	6,736
Clinton twp.[19]	574	1,328	1,623
Custer City town	448	479	641
Deer Creek twp	642	1,092	1,552
Grant twp	617	834	1,330
Thomas town	1,211	1,171	1,220
Washita twp	804	1,382	2,179
Weatherford city[19]	4,499	3,529	2,504

See footnotes at end of table, p. 18.

Table 7.—POPULATION OF COUNTIES, BY MINOR CIVIL DIVISIONS: 1940 TO 1960—Con.

["U" denotes an unincorporated place. For changes in boundaries, etc., between 1940 and 1950, see table 6 for this State in *U. S. Census of Population: 1950*, Vol. I or II. Total population of a place located in 2 or more minor civil divisions appears in table 8. Minor civil division figures for 1950 and 1940 do not necessarily add to county totals]

County and minor civil division	1960	1950	1940
DELAWARE COUNTY	13,198	14,734	18,592
Twp. 1, Saline	2,315	2,356	2,977
Twp. 2, Moseley[20]	2,317	3,126	3,457
Twp. 3, Jay[20]	1,762	2,425	2,902
Twp. 4, Beaty[20]	1,531	1,956	2,602
Twp. 5, Bernice	1,443	1,517	2,365
Twp. 6, Grove[20]	1,462	1,638	2,250
Bernice town	100	91	205
Colcord town[20]	173	...	...
Grove town[20]	975	928	1,093
Jay town[20]	1,120	697	741
DEWEY COUNTY	6,051	8,789	11,981
Banner twp	94	177	285
Boyd twp	289	457	601
Camargo town	254	312	289
Clark twp	177	323	473
Cleveland twp	99	240	463
Dawson twp	33	114	243
Dewey twp	58	105	231
Grant twp	149	231	389
Haddon twp	204	391	485
Harper twp	137	264	362
Harrison twp	136	227	304
Johnson twp.[21]	279	510	585
Leedey town	451	558	574
Lincoln twp	102	314	493
Little Robe twp	280	418	721
Marion twp	135	210	300
Oakwood town	122	161	233
Putnam town	83	106	142
Seiling city	910	700	629
Seiling twp	235	472	550
Sickle twp	232	381	588
Simpson twp	280	453	593
Taloga town	322	430	533
Taloga twp	171	256	467
Trail twp	80	188	345
Vici town[21]	601	620	617
Webb twp	138	261	486
ELLIS COUNTY	5,457	7,326	8,466
Arnett town[22]	547	690	529
Athens twp	104	199	272
Austin twp	69	140	152
Benton twp.[22]	173	308	407
Dale twp	123	198	262
Day twp	71	93	165
Fargo town[22]	291	318	291
Gage town	482	648	684
Grand twp	75	77	187
Greenwood twp	90	154	184
Hopewell twp	210	316	427
Ivanhoe twp.[22]	181	263	295
Jefferson twp	123	195	295
Little Robe twp	129	221	319
Morgan twp	138	282	355
Murdock twp	48	83	153
Ohio twp	123	158	273
Oleta twp.[22]	153	181	234
Oliver twp	96	149	234
Otter twp	84	136	247
Parkman twp	181	274	411
Rawdon twp	90	139	208
Rock twp	97	157	237
Shattuck town[22]	1,625	1,692	1,275
Sheldon twp	103	148	203
Woodrow twp	51	107	167
GARFIELD COUNTY	52,975	52,820	45,484
Allison twp.[23]	187	321	409
Banner twp	348	410	481
Blaine twp	117	199	277
Breckenridge town	42	67	80
Buffalo twp	175	216	274
Covington town	687	769	780
Douglas town	74	114	140
Drummond town	281	314	245
Enid city[23]	38,859	36,017	28,081
Enid twp	618	630	629
Fairmont town[23]	115	134	153
Flynn twp	152	206	276
Garber city[23]	905	957	1,086
Garland twp.[23]	2,671	2,371	796
Grant twp	148	215	309
Hackberry twp	227	280	340
Hillsdale town	60	104	131
Hobart twp	257	360	450
Hunter town	203	279	291
Keowee twp	174	269	338
Kremlin town	128	143	146
Kremlin twp	199	250	327
Lahoma town	160	190	195
Lincoln twp	310	480	776
Logan twp	199	302	405
McKinley twp	168	218	307
Marshall twp	83	162	329
GARFIELD COUNTY—Con.			
Noble twp	191	258	292
North Enid town	286	219	166
North Enid twp	2,073	2,519	1,922
Olive twp	198	320	571
Osborn twp	225	278	375
Otter twp	188	306	388
Patterson twp.[23]	238	299	367
Reed twp	102	192	322
Sheridan twp	150	218	340
Skeleton twp	238	289	322
Sumner twp	218	255	334
Union twp	238	272	354
Washington twp	186	288	406
Waukomis town	516	537	397
Waukomis twp	214	311	419
Wood twp	167	282	458
GARVIN COUNTY	28,290	29,500	31,150
Brady twp	1,913	2,341	3,931
Elmore twp	1,419	1,952	3,236
Elmore City town	982	743	494
Lindsay city[24]	4,258	3,021	1,792
Lindsay twp.[24]	1,952	2,513	2,678
Maysville town[24]	1,530	1,294	880
Paoli town[24]	358	353	423
Pauls Valley city[24]	6,856	6,896	5,104
Stratford town[24]	1,058	1,065	896
Stratford twp.[24]	1,118	1,451	2,357
Walker twp.[24]	1,286	1,785	3,177
Whitebead twp.[24]	3,051	3,663	3,864
Wynnewood city[24]	2,509	2,423	2,318
GRADY COUNTY	29,590	34,872	41,116
Alex town	545	563	544
Alex twp	222	386	600
Amber twp	415	552	803
Bradley town	294	248	281
Bradley twp	440	550	808
Chandler twp	298	454	799
Chickasha city[25]	14,866	15,842	14,111
Chickasha twp.[25]	1,494	1,533	1,972
Cross twp	254	384	850
Dutton twp	185	292	432
Harrison twp	238	393	709
Hillsboro twp	363	564	762
Lucile twp	303	460	560
Middleberg twp	288	414	708
Minco town[25]	1,021	978	921
Naples twp	254	493	878
Ninnekah twp	817	1,120	1,565
Pocasset twp	498	675	900
Prairie Valley twp	401	405	513
Pursley twp	169	240	530
Rush Springs town[25]	1,303	1,402	1,422
Rush Springs twp.[25]	880	1,562	2,749
Shirley twp	372	519	728
Starr twp	238	431	779
Tabler twp	392	461	681
Tuttle town[25]	855	715	940
Tuttle twp.[25]	472	752	941
Union twp.[25]	254	609	758
Verden town	405	508	575
Vincent twp	193	272	461
Waldron twp	582	717	1,254
Washington twp	279	378	582
GRANT COUNTY	8,140	10,461	13,128
Alfalfa twp	135	185	283
Banner twp	128	215	322
Barr twp	116	172	221
Berry twp.[26]	138	222	269
Bluff twp	228	342	527
Bryan twp	146	231	354
Coldwater twp	146	205	349
Deer Creek town	215	209	250
Dirigo twp	214	284	401
Fairview twp	258	331	454
Gore twp	163	241	364
Hickory twp	171	279	482
Jarvis twp	193	290	423
Jefferson town	119	179	229
Lamont town	543	594	577
Lamont twp	195	235	354
Liberty twp	179	240	293
Manchester town	162	190	269
Manchester twp	280	388	565
Medford town[26]	1,223	1,305	1,121
Medford twp.[26]	176	233	345
Nash town[26]	230	290	348
Numa twp	124	179	266
Pond Creek city[26]	935	1,066	1,019
Prairie twp	127	232	360
Renfrow town	38	68	115
Reno twp	161	220	269
Rock Island twp	141	278	357
Salt Fork twp	192	294	398
GRANT COUNTY—Con.			
Valley twp	119	173	265
Wakita town	452	440	444
Wakita twp	303	410	490
Ware twp	190	241	345
GREER COUNTY	8,877	11,749	14,550
Bloomington twp	240	625	968
Brinkman town	14	102	164
Granite city	952	1,096	1,058
Granite twp	1,460	1,704	2,450
Hester town	22	31	44
Jester twp	311	606	933
Mangum city[27]	3,950	4,271	4,193
Mangum twp.[27]	543	754	1,085
Quartz twp	400	660	1,080
Raney twp	61	166	243
Tilly twp	483	970	1,365
Willow town	187	223	248
Willow twp	254	541	719
HARMON COUNTY	5,852	8,079	10,019
Dryden twp	335	829	1,312
Francis twp	310	562	805
Gould town	241	303	391
Hollis city	3,006	3,089	2,732
Hollis twp	821	1,264	1,595
Looney twp	279	475	950
Madge twp	435	891	1,270
Martin twp	425	666	964
HARPER COUNTY	5,956	5,977	6,454
Adams twp	97	174	207
Buffalo town[28]	1,618	1,544	1,209
Buffalo twp.[28]	184	183	178
Center twp	106	153	223
Doby twp	97	145	232
Garfield twp	213	310	368
George twp	81	145	195
Good twp	246	329	571
Kiowa twp	132	187	250
Laverne town[28]	1,937	1,269	816
Laverne twp.[28]	311	264	289
Little twp	302	398	538
May town	114	143	239
Otter twp	76	148	220
Rosston town	58	85	143
Saline twp	79	117	191
Speermoore twp	183	211	294
Wilson twp	122	172	291
HASKELL COUNTY	9,121	13,313	17,324
Beaver twp	606	1,105	1,492
Brooken twp	554	959	1,280
Center twp.[29]	933	1,444	2,007
Diamond twp	698	1,330	1,470
Keota town	579	619	525
Kinta town	233	283	221
Liberty twp	459	856	1,336
McCurtain town	528	705	870
Machire twp	875	1,384	2,080
Sans Bois twp	1,273	1,692	2,907
Stigler city[29]	1,923	2,125	1,861
Taloka twp	380	694	1,030
Tamaha town	80	117	245
HUGHES COUNTY	15,144	20,664	29,189
Allen town (pt.)	62	44	50
Barnard twp	269	607	1,120
Bilby twp	484	832	1,681
Calvin town	331	557	589
Calvin twp	766	1,056	1,790
Dustin town	457	524	652
Dustin twp	554	938	1,519
Gerty town	135	155	206
Holdenville city[30]	5,712	6,192	6,632
Jacobs twp.[30]	1,190	1,677	2,471
Lamar town	150	180	296
Newburg twp	726	1,238	2,151
Stuart town	271	303	340
Stuart twp	386	735	1,260
Wetumka city	1,798	2,025	2,340
Wetumka twp	1,011	1,866	2,787
Yeager town	129	180	284
Yeager twp	713	1,555	3,021
JACKSON COUNTY	29,736	20,082	22,708
Altus city[31]	21,225	9,735	8,593
Baucum twp.[31]	1,272	1,266	1,606
Blair town[31]	893	700	570
Carmel twp	188	317	698
Duke twp	457	739	1,276
East Duke town	333	325	412
Eldorado city	708	732	929
Eldorado twp	476	845	1,342
Elmer town	120	145	249

See footnotes at end of table, p. 18.

Table 7.—POPULATION OF COUNTIES, BY MINOR CIVIL DIVISIONS: 1940 TO 1960—Con.

["U" denotes an unincorporated place. For changes in boundaries, etc., between 1940 and 1950, see table 6 for this State in *U. S. Census of Population: 1950*, Vol. I or II. Total population of a place located in 2 or more minor civil divisions appears in table 8. Minor civil division figures for 1950 and 1940 do not necessarily add to county totals]

County and minor civil division	1960	1950	1940
JACKSON COUNTY--Con.			
Elmer twp.	388	585	983
Headrick town	152	144	174
Headrick twp.	642	986	1,172
Martha town	243	222	242
Martha twp.[31]	968	1,259	1,464
Navajo twp.	878	1,100	1,462
Olustee town	463	455	570
Olustee twp.	330	527	966
JEFFERSON COUNTY	8,192	11,122	15,107
Addington town	144	174	250
Blackburn twp.	172	377	779
Bourland twp.	414	815	1,395
Brown twp.	257	376	808
Cornish town	127	152	234
Earl twp.[32]	582	861	1,370
Grayson twp.[32]	342	568	864
Hastings town	200	285	352
Patterson twp.	291	536	850
Price twp.	250	336	619
Ringling town[32]	1,170	1,092	902
Ryan city	978	1,019	1,115
Sugden town	68	105	171
Terral town	585	616	521
Waurika city[32]	1,933	2,327	2,458
Wray twp.	435	992	1,402
Wright twp.	244	491	1,017
JOHNSTON COUNTY	8,517	10,608	15,960
Brogdon twp.	359	570	1,191
Bromide town (pt.)	229	198	246
Garner twp.	445	585	1,195
Garrett twp.	798	1,110	2,514
Gibbs twp.	314	501	864
Harris twp.	674	902	1,406
Mannsville town	297	311	359
Milburn town	228	350	442
Mill Creek town	287	299	459
Myrick twp.	805	1,306	2,064
Ratliff twp.	385	429	762
Ravia town	307	327	424
Thomas twp.	549	803	1,353
Tishomingo city	2,381	2,325	1,951
Wapanucka town	459	592	730
KAY COUNTY	51,042	48,892	47,084
Beaver twp.	128	175	285
Blackwell city[33]	9,588	9,199	8,537
Blackwell twp.[33]	768	1,011	935
Braman town	336	392	427
Carlisle twp.	260	400	537
Cross twp.[33]	2,563	1,763	1,692
Dale twp.	313	436	572
Hardy town	6	17	41
Kaw City	457	561	809
Kaw twp.	271	456	779
Kildare town	124	155	137
Kildare twp.	270	318	470
Longwood twp.	413	540	814
Lowe twp.	542	637	870
Miller twp.	1,345	1,861	1,945
Nardin town	142	184	217
Newkirk city[33]	2,092	2,201	2,283
Newkirk twp.[33]	762	831	844
Owen twp.	329	483	761
Ponca City[33]	24,411	20,180	16,794
Renfrow twp.	274	363	432
Rock Falls twp.	323	459	498
Round Grove twp.	299	386	403
Tonkawa city[33]	3,415	3,643	3,197
Tonkawa twp.[33]	495	686	785
Vernon twp.	415	627	851
Waltham twp.	334	483	586
Washunga town	60	91	177
Weston twp.	307	354	406
KINGFISHER COUNTY	10,635	12,860	15,617
Altona twp.	174	190	221
Banner twp.	198	290	447
Cashion town	221	182	232
Center twp.	199	237	355
Cimarron twp.	512	639	769
Columbia twp.	131	237	396
Cooper twp.	170	254	267
Coronado twp.	127	211	235
Downs twp.	220	294	340
Excelsior twp.	260	387	648
Forest twp.	112	214	256
Grant twp.	222	241	380
Harrison twp.	278	323	396
Hennessey city	1,228	1,264	1,342
Hennessey twp.	304	417	628
Kingfisher city[34]	3,249	3,345	3,352
Kingfisher twp.[34]	356	526	635
Lacey twp.	231	398	608
Logan twp.	171	192	315
KINGFISHER COUNTY--Con.			
Loyal town	87	125	177
Lynn twp.	155	221	295
Okarche town (pt.)	339	319	245
Omega twp.	234	327	331
Otter twp.	188	254	363
Park twp.	178	231	288
Reserve twp.	214	273	391
River twp.	139	224	304
Sherman twp.	253	325	409
Skeleton twp.	218	279	356
Union twp.	267	441	636
KIOWA COUNTY	14,825	18,926	22,817
Cooper twp.	274	447	746
Cooperton town	106	129	187
Dill twp.	723	1,451	2,278
Gotebo town	538	574	607
Harrison twp.	381	565	873
Hobart city[35]	5,132	5,380	5,177
Hobart twp.[35]	921	1,500	2,178
Lone Wolf town	617	660	783
Marshall twp.	250	333	622
Mountain Park town[35]	403	418	441
Mountain Park twp.[35]	905	1,544	2,263
Mountain View town[35]	864	1,009	1,075
Mountain View twp.[35]	933	1,394	1,828
Otter Creek twp.	620	1,197	1,737
Roosevelt town	495	679	744
Snyder town[35]	1,663	1,646	1,278
LATIMER COUNTY	7,738	9,690	12,380
Buffalo twp.	1,362	1,605	1,670
Cravens twp.	745	1,053	1,547
Damon twp.	467	676	1,185
Degnan twp.[36]	801	747	1,318
Gowen twp.[36]	845	1,129	1,740
Red Oak town	453	568	484
Red Oak twp.	651	1,017	1,402
Salonia twp.	642	956	1,109
Wilburton city[36]	1,772	1,939	1,925
LE FLORE COUNTY	29,106	35,276	45,866
Arkoma town[37]	1,862	1,691	...
Bokoshe town	431	589	690
Bokoshe twp.	693	1,266	1,959
Braden twp.	1,092	1,168	1,757
Cameron town	211	209	203
Cameron twp.	746	1,222	2,026
Cowlington town	74	83	224
Cowlington twp.	504	735	1,313
Heavener city	1,891	2,103	2,215
Heavener twp.	1,506	2,031	2,714
Houston twp.	683	898	1,480
Howe town	390	486	640
Howe twp.	545	844	1,487
Kennady twp.	532	985	1,453
Kully Chaha twp.	221	401	827
Milton twp.	245	392	797
Monroe twp.	500	794	1,251
Muse twp.	476	644	1,956
Octavia twp.	565	691	1,150
Page twp.	205	288	422
Panama town[37]	937	1,027	880
Pocola twp.[37]	1,274	1,172	1,833
Poteau city[37]	4,428	4,776	4,020
Poteau twp.[37]	1,196	1,386	2,516
Shady Point twp.[37]	888	1,157	1,397
Spiro town	1,450	1,365	1,041
Spiro twp.	1,081	1,458	2,050
Summerfield twp.	731	1,024	2,040
Talihina town[37]	1,048	965	1,057
Talihina twp.[37]	1,257	1,469	2,231
Wister town	592	729	763
Wister twp.	852	1,228	1,474
LINCOLN COUNTY	18,783	22,102	29,529
Agra town	265	302	281
Bryan twp.	181	221	485
Carney town	227	227	283
Chandler city[38]	2,524	2,724	2,738
Chandler twp.[38]	608	796	1,129
Cimarron twp.	399	649	970
Davenport town	813	841	975
Fallis town	42	105	137
Iowa twp.	212	414	715
Kendrick town	155	172	256
Kickapoo twp.	426	487	785
McKinley twp.	405	566	867
Meeker town[38]	664	672	502
North Choctaw twp.	354	423	806
North Creek twp.	312	468	698
North Fox twp.	248	370	726
North Keokuk twp.	276	306	739
North Seminole twp.	249	393	815
North Wichita twp.	288	381	654
Osage twp.	569	738	1,004
LINCOLN COUNTY--Con.			
Otoe twp.	245	321	723
Pawnee twp.	425	599	849
Ponca twp.	387	559	782
Prague city[38]	1,545	1,546	1,422
South Chootaw twp.[38]	668	692	942
South Creek twp.[38]	408	432	670
South Fox twp.	397	579	1,000
South Keokuk twp.	341	441	914
South Seminole twp.	277	407	683
South Wichita twp.	493	500	745
Sparks town	186	233	339
Stroud city	2,456	2,450	1,917
Tohee twp.	195	341	639
Tryon town	254	285	279
Union twp.	285	360	757
Wellston town[38]	630	643	607
Wellston twp.[38]	374	459	696
LOGAN COUNTY	18,662	22,170	25,245
Antelope twp.	920	1,154	581
Bear Creek twp.	212	327	481
Cedar twp.	179	256	424
Coyle town	292	360	440
Crescent city[39]	1,264	1,341	1,301
Crescent twp.[39]	486	690	942
Guthrie city[39]	9,502	10,113	10,018
Guthrie twp.[39]	1,216	1,214	1,250
Iowa twp.	86	209	513
Iron Mound twp.	264	285	530
Langston town	136	685	514
Lawrie twp.	320	431	689
Le Bron twp.	132	244	374
Lovell town	27	73	120
Marshall town[39]	363	386	382
Marshall twp.	193	314	508
Meridian town	160	187	210
Mulhall town	253	320	406
Mulhall twp.	167	223	373
Navina town	11	15	43
North Cimarron twp.	417	246	384
Oak View twp.	135	299	415
Orlando town	194	262	332
Orlando twp.	214	279	445
Rose Hill twp.	157	256	398
Seward town	49	75	168
Seward twp.	344	415	584
South Cimarron twp.	125	250	496
Springs Creek twp.	158	262	345
Springer twp.	370	480	641
Springvale twp.	85	150	397
Woodland twp.	231	369	541
LOVE COUNTY	5,862	7,721	11,433
Burney twp.	1,456	2,308	3,896
Hickory twp.	732	1,195	2,302
Leon town	109	122	178
Marietta city[40]	1,933	1,875	1,837
Thackerville town	185	178	207
Washington twp.[40]	1,447	2,043	3,013
McCLAIN COUNTY	12,740	14,681	19,205
Blanchard town[41]	1,377	1,311	1,139
Byars town	256	284	466
Byars twp.	354	551	1,345
Colbert twp.	741	1,060	1,858
Dibble town	127	148	97
Goldsby twp.[41]	793	1,097	1,549
Hopping twp.	480	740	1,348
Johnson twp.	805	823	1,119
Muncrief twp.[41]	635	668	876
Perry twp.[41]	591	799	1,066
Purcell city[41]	3,729	3,546	3,116
Rosedale town	88	136	112
Turnbull twp.	797	894	1,463
Victor twp.	538	873	1,502
Washington town[41]	278	292	359
Wayne town[41]	517	501	401
Wayne twp.[41]	634	958	1,389
McCURTAIN COUNTY	25,851	31,588	41,318
Broken Bow town	2,087	1,838	2,367
Eagle twp.	4,364	4,984	6,430
Fowler twp.	557	880	1,036
Frisco twp.[42]	3,184	4,178	6,582
Garvin town	109	155	170
Haworth town[42]	351	254	232
Idabel city[42]	4,967	4,671	3,689
Kirk twp.	1,227	2,146	3,645
Mountain twp.	1,168	1,582	2,358
Smithville town	110	256	290
Sulphur twp.	4,145	5,198	6,843
Wright City (U)	1,161	1,121	...
Valliant town	477	661	551
White twp.[42]	2,248	3,564	5,545
Wilson twp.	857	1,221	1,580

See footnotes at end of table, p. 18.

Table 7.—POPULATION OF COUNTIES, BY MINOR CIVIL DIVISIONS: 1940 TO 1960—Con.

["U" denotes an unincorporated place. For changes in boundaries, etc., between 1940 and 1950, see table 6 for this State in *U. S. Census of Population: 1950*, Vol. I or II. Total population of a place located in 2 or more minor civil divisions appears in table 8. Minor civil division figures for 1950 and 1940 do not necessarily add to county totals]

County and minor civil division	1960	1950	1940
McINTOSH COUNTY	12,371	17,829	24,097
Beck twp.	557	1,003	1,580
Burton twp.	640	1,212	2,262
Checotah city[43]	2,614	2,638	2,126
Checotah twp.[43]	1,100	1,603	1,989
Cobb twp.	508	985	2,107
Eufaula city	2,382	2,540	2,355
Eufaula twp.	825	1,699	2,256
Hanna town	233	325	344
Hanna twp.	538	1,005	1,725
Hitchita town	120	141	206
McDaniels twp.	260	484	772
Rentiesville town	122	156	180
Ryals twp.	435	699	755
Simpson twp.	837	1,414	2,408
Stidham town	88	46	103
Turner twp.	1,112	1,879	2,929
MAJOR COUNTY	7,808	10,279	11,946
Ames town	211	263	332
Bishop twp.	124	242	378
Cimarron twp.	433	680	830
Cleo town	236	310	386
Cleo twp.	247	393	472
Crowell twp.	280	480	699
Dane twp.	415	659	875
Deep Creek twp.	623	851	1,113
Fairview city[44]	2,213	2,411	1,913
Fairview twp.[44]	519	657	788
Jones twp.	192	315	476
Meno town	118	76	180
Meno twp.	474	614	747
Quinlan twp.	210	296	415
Ringwood town	232	331	288
Sheridan twp.	501	651	721
Stone twp.	261	419	562
Van twp.	519	631	771
MARSHALL COUNTY	7,263	8,177	12,384
Holford twp.	985	1,250	2,318
Kingston town[45]	639	677	481
Little City town	102	101	...
McBride town[45]	14	...	...
Madill city[45]	3,084	2,791	2,594
New Woodville town	98	78	...
Oakland town	288	293	311
Odell twp.[45]	563	805	1,929
Taliaferro twp.[45]	650	1,054	1,892
Willis twp.[45]	840	1,128	2,495
MAYES COUNTY	20,073	19,743	21,668
Adair town[46]	434	299	407
Adair twp.[46]	902	1,177	1,191
Bryan twp.[46]	1,772	1,773	2,087
Center twp.	618	761	1,023
Choteau twp.[46]	545	592	1,085
Chouteau town[46]	958	658	400
Disney town[46]	224	...	...
Hogan twp.[46]	1,524	2,428	1,959
Langley town	205	204	838
Locust Grove town[46]	828	730	545
Mazie twp.	558	594	867
Murphy twp.	718	860	1,163
Pensacola town	55	48	109
Pryor Creek city[46]	6,476	4,486	2,501
Rider twp.	755	958	1,367
River twp.[46]	1,042	1,491	3,138
Salina town[46]	972	905	687
Saline twp.[46]	992	1,365	1,763
Spavinaw town[46]	319	213	255
Strang town	176	201	283
MURRAY COUNTY	10,622	10,775	13,841
Allen twp.[47]	719	727	836
Coyle twp.	467	701	1,184
Davis town[47]	2,203	1,928	1,698
Dougherty town	294	341	464
Hickory town	112	112	224
Leeper twp.[47]	746	943	1,397
Lowrance twp.[47]	332	566	1,207
Morgan twp.	417	485	910
Mosley twp.	169	295	464
Soullin town	27	21	66
Sulphur city[47]	4,737	4,389	4,970
Turner twp.	195	248	388
Platt National Park	204	19	33
MUSKOGEE COUNTY	61,866	65,573	65,914
Agency twp.[48]	4,267	4,015	3,948
Boynton town	604	718	842
Braggs town	279	374	392
Brewer twp.	651	796	1,333
Brown twp.	488	687	750
Council Hill town	130	166	171
Darling twp.	960	1,398	1,826
Fort Gibson town	1,407	1,496	1,233
Harris twp.[48]	2,708	3,790	3,481
Haskell town[48]	1,887	1,676	1,572
McLain twp.	647	867	1,429
Martin twp.	862	1,423	2,027
Moore twp.[48]	1,089	1,643	2,338
Nash twp.	1,173	1,336	1,765
Ogle twp.[48]	1,675	1,435	1,924
Oktaha town	199	207	233
Porter twp.	38,059	37,289	32,332
Muskogee city[48]	38,059	37,289	32,332
Porum town	573	616	502
Porum twp.	762	1,141	1,936
Sutton twp.	529	964	1,447
Taft town	386	541	772
Vann twp.[48]	1,095	1,986	2,622
Wainwright town	114	138	162
Warner town[48]	881	382	391
Webbers Falls town	441	489	486
NOBLE COUNTY	10,376	12,156	14,826
Auburn twp.	271	396	499
Autry twp.	225	321	484
Billings town	510	620	661
Black Bear twp.	221	275	339
Buffalo twp.	127	186	264
Bunch Creek twp.	187	242	363
Carson twp.	158	247	340
East Bressie twp.[49]	86	...	...
Glenrose twp.	212	316	640
Lowe twp.	175	280	510
Marland town	191	221	257
Missouri twp.	54	69	106
Morrison town	256	297	333
Noble twp.	143	333	427
Oakdale twp.	130	230	354
Otoe twp.	196	303	441
Perry city[49]	5,210	5,137	5,045
Red Rock town	262	253	395
Red Rock twp.	184	282	415
Rock twp.	135	234	388
Santa Fe twp.	112	148	240
Summer town	27	46	80
Walnut twp.	277	285	426
Warren Valley twp.	299	435	578
Watkins twp.[49]	420	448	426
West Bressie twp.[49]	163	...	...
White Rock twp.	145	251	395
NOWATA COUNTY	10,848	12,734	15,774
Alluwe twp.	541	1,152	1,781
Armstrong twp.	671	1,032	1,863
Delaware town	540	582	542
Hickory twp.[50]	1,235	1,410	1,894
Lenapah town	322	328	395
Lenapah twp.	407	701	1,062
Nowata city[50]	4,163	3,965	3,904
Nowata twp.[50]	1,248	1,790	2,118
Snow Creek twp.	385	501	788
South Coffeyville town[50]	622	527	364
Wann town	157	99	147
Watova twp.	557	647	916
OKFUSKEE COUNTY	11,706	16,948	26,279
Bearden twp.	423	925	1,450
Boley town	573	646	942
Castle town	149	144	242
Castle twp.	557	744	1,074
Creek twp.	693	894	1,894
Hickory Ridge twp.	201	546	1,204
Lester twp.	200	370	669
Lincoln twp.	566	948	1,560
Morse twp.	355	635	1,123
Okemah city[51]	2,836	3,454	3,811
Okemah twp.[51]	1,101	1,740	2,858
Okfuskee twp.	656	1,149	2,053
Paden town	417	426	620
Paden twp.	1,030	1,643	2,676
Weleetka city	1,231	1,548	1,904
Weleetka twp.	718	1,136	2,199
OKLAHOMA COUNTY	439,506	325,352	244,159
Bethany city[52]	12,342	5,705	2,590
Boone twp.[52]	1,590	7,988	2,235
Britton twp.[52]	9	2,689	1,408
Cass twp.[52]	549	1,464	821
Choctaw town[52]	623	355	289
Choctaw twp.[52]	1,271	4,777	2,255
Council Grove twp.[52]	468	7,309	3,244
Crutcho twp.[52]	1,457	4,374	2,681
Deep Fork twp.	699	749	1,052
Deer Creek twp.[52]	528	809	487
Del City[52]	12,934	2,504	...
Dewey twp.	374	533	849
Edmond city[52]	8,577	6,086	4,002
Edmond twp.[52]	322	692	787
Elk twp.[52]	1,292	1,104	1,346
Forest Park town[52]	766	...	...
Greeley twp.[52]	4	6,660	3,085
Harrah town[52]	934	741	620
Hartzell twp.[52]	832	757	763
Highland Beach town[52]	35	...	...
Jones town[52]	794	476	260
Karen Park town[52]	6	...	...
Lake Aluma town[52]	82	...	...
Lincoln twp.[52]	750	716	864
Luther town	517	409	425
Luther twp.	324	644	936
McLemore city[52]	528	...	...
Midway village[52]	2,292	...	...
Midwest City[52]	36,058	10,166	...
Mustang twp.[52]	368	4,912	1,623
Nichols Hills city[52]	4,897	2,606	942
Nicoma Park town[52]	1,263	...	...
Oklahoma City (pt.)[52]	322,355	243,504	204,424
Oklahoma twp.[52]	6	1,719	1,674
Pottawatomie twp.	1,137	825	816
Smith village[52]	93	...	...
Spencer town[52]	1,189	...	...
Spring Creek twp.[52]	81	557	436
Springer twp.[52]	389	1,144	1,006
Springlake Park village[52]	11	...	...
The Village city[52]	12,118	...	...
Valley Brook town[52]	1,378	...	...
Warr Acres city[52]	7,135	2,378	...
Woodlawn Park town[52]	129	...	...
OKMULGEE COUNTY	36,945	44,561	50,101
Bald Hill twp.	495	839	1,388
Beggs city	1,114	1,214	1,283
Beggs twp.	553	780	1,283
Bryan twp.	423	569	1,321
Bryant town	72	88	143
Dewar city	817	1,015	778
Hamilton twp.[53]	1,388	1,450	2,461
Henry twp.[53]	2,318	3,131	3,900
Henryetta city[53]	6,551	7,987	6,905
Hoffman town	248	302	432
Morris city	982	1,122	1,197
Morris twp.	537	981	1,381
Natura twp.	374	392	832
Okmulgee city[53]	15,951	18,317	16,051
Pascoe twp.	869	1,575	3,056
Schulter twp.	1,864	2,777	3,521
Severs twp.[53]	1,944	1,257	2,477
Tiger twp.	303	618	1,405
Wildcat town	142	147	188
OSAGE COUNTY	32,441	33,071	41,502
Avant town	381	389	501
Barnsdall city	1,663	1,708	1,831
Bartlesville city (pt.)[54]	15	...	...
Bigheart twp.	1,164	1,622	2,742
Big Hill twp.	2,029	2,199	2,770
Black Dog twp.[54]	2,462	4,848	4,002
Burbank town	238	268	329
Caney twp.[54]	695	884	1,392
Fairfax town	2,076	2,017	2,327
Fairfax twp.	1,064	1,629	2,813
Foraker town	74	105	222
Foraker twp.	1,179	1,390	2,447
Grainola town	67	79	157
Hominy city[54]	2,866	2,702	3,267
Hominy twp.[54]	1,286	1,896	3,301
Osage town[54]	220	425	628
Pawhuska city[54]	5,414	5,331	5,443
Shidler town	870	840	718
Skiatook town (pt.)[54]	1,188	508	531
Strike Axe twp.[54]	3,191	3,048	4,590
Tulsa city (pt.)[54]	3,414	...	...
Webb City town	233	284	352
Wynona city	652	678	810
OTTAWA COUNTY	28,301	32,218	35,849
Afton town	1,111	1,252	1,261
Afton twp.	717	867	1,124
Commerce city[55]	2,378	2,442	2,422
Council House twp.	1,063	1,264	1,983
Fairland town	646	699	786
Miami city[55]	12,869	11,801	8,345
Narcissa twp.	1,081	1,172	1,303
North Miami town[55]	472	486	393
Ottawa twp.[55]	674	938	1,551
Peoria town	156	201	227
Peoria twp.	448	1,128	1,600
Picher city	2,553	3,951	5,848
Quapaw town	850	938	1,054
Quapaw twp.[55]	1,782	3,486	5,874
Wyandotte town	226	242	348
Wyandotte twp.	1,275	1,351	1,730
PAWNEE COUNTY	10,884	13,616	17,395
Banner twp.	143	287	521
Blackburn town	129	135	198
Blackburn twp.	217	424	631

See footnotes at end of table, pp. 18 and 19.

Table 7.—POPULATION OF COUNTIES, BY MINOR CIVIL DIVISIONS: 1940 TO 1960—Con.

["U" denotes an unincorporated place. For changes in boundaries, etc., between 1940 and 1950, see table 6 for this State in *U. S. Census of Population: 1950*, Vol. I or II. Total population of a place located in 2 or more minor civil divisions appears in table 8. Minor civil division figures for 1950 and 1940 do not necessarily add to county totals]

County and minor civil division	1960	1950	1940
PAWNEE COUNTY--Con.			
Burnham twp.	363	479	697
Cimarron twp.	469	602	758
Cleveland city[56]	2,519	2,464	2,510
Coal Creek twp.	350	457	547
Eagle twp.	203	323	459
Hallett town	132	120	159
House Creek twp.	287	386	660
Jennings town	306	338	453
Jordan Valley twp.[56]	490	675	1,102
Keystone town	151	228	406
Lagoon twp.	233	409	609
Liberty twp.	259	432	598
McElroy twp.	286	360	512
Maramec town	169	184	271
Otoe twp.	201	294	461
Pawnee city[56]	2,303	2,861	2,742
Pawnee twp.[56]	442	653	714
Quay town (pt.)	30	32	60
Ralston town	411	416	621
Skedee town	128	170	235
Skedee twp.	350	461	684
Terlton town	90	122	245
Valley twp.	223	304	542
PAYNE COUNTY	44,231	46,430	36,057
Cherokee twp.	172	218	267
Cimarron twp.	654	766	1,112
Clarkson twp.	133	251	398
Clayton twp.	402	551	819
Clear Creek twp.	91	190	275
Cushing city[57]	8,619	8,414	7,703
Drumright city (pt.)[57]	161	...	...
Eagle twp.[57]	536	802	1,214
Eden twp.[57]	295	465	507
Elm Grove twp.	492	608	696
Glencoe town	284	309	337
Glencoe twp.	273	400	537
Henry twp.	653	731	749
Indian twp.[57]	591	748	1,053
Mound twp.	297	557	893
Paradise twp.	348	562	830
Pawnee twp.	298	480	670
Perkins town[57]	769	706	728
Perkins twp.[57]	404	579	861
Quay town (pt.)	21	38	44
Ripley town	263	292	415
Rose twp.	239	374	483
Stillwater city[57]	23,965	20,238	10,097
Stillwater twp.[57]	1,286	5,087	1,736
Union twp.[57]	1,616	1,705	2,226
Yale city[57]	1,369	1,359	1,407
PITTSBURG COUNTY	34,360	41,031	48,985
Alderson town	207	311	340
Alderson twp.[58]	1,258	1,546	2,315
Ashland town	87	104	142
Buckhucksy twp.[58]	2,612	4,111	10,141
Canadian town	255	277	385
Canadian twp.	628	1,377	2,380
Crowder town	254	267	378
Dow twp.[58]	2,083	2,653	3,955
Haileyville city[58]	922	1,107	1,183
Hartshorne city[58]	1,903	2,330	2,596
Indianola town	234	314	311
Kiowa town	607	802	802
Kiowa twp.	928	1,505	2,963
Krebs city	1,342	1,532	1,436
McAlester city[58]	17,419	17,878	12,401
Pittsburg town	195	278	689
Quinton town[58]	898	951	1,245
Quinton twp.[58]	679	1,238	2,114
Savanna town[58]	620	...	...
Savanna twp.[58]	627	1,480	1,235
Ti twp.	602	970	1,974
PONTOTOC COUNTY	28,089	30,875	39,792
Ada city[59]	14,347	15,995	15,143
Allen town (pt.)	943	1,171	1,339
Allen twp.	788	1,216	2,196
Chickasaw twp.[59]	5,172	3,870	5,386
Fitzhugh twp.	740	1,022	1,861
Francis town	286	271	370
Francis twp.	729	896	1,301
Maxwell twp.	946	1,180	2,290
Midland twp.	1,217	1,541	2,842
Roff city	638	623	705
Stonewall town	584	634	761
Stonewall twp.	1,699	2,456	5,598
POTTAWATOMIE COUNTY	41,486	43,517	54,377
Asher town[60]	343	420	507
Avoca twp.[60]	697	1,177	2,292
Bales twp.[60]	2,028	2,092	2,761
Brinton twp.	1,157	1,292	1,898
Burnett twp.	688	837	2,026
Davis twp.[60]	1,461	2,076	2,547
POTTAWATOMIE COUNTY--Con.			
Dent twp.	686	951	1,461
Earlsboro town	257	278	486
Earlsboro twp.	425	616	1,373
Eason twp.	625	1,065	2,317
Forest twp.[60]	1,230	1,216	1,629
McLoud town[60]	837	718	616
Macomb town	76	123	201
Maud city (pt.)	783	969	1,563
Moore twp.	532	790	1,432
Rock Creek twp.[60]	1,579	1,700	2,361
St. Louis town	76	290	326
St. Louis twp.	669	1,090	3,821
Shawnee city[60]	24,326	22,948	22,053
Tecumseh city[60]	2,630	2,275	2,042
Wanette town	381	594	665
PUSHMATAHA COUNTY	9,088	12,001	19,466
Albion town	161	178	240
Antlers town	2,085	2,506	3,254
Antlers twp.	1,753	2,360	3,612
Clayton town	615	612	...
Finley twp.	1,155	1,609	2,618
Kiamichi twp.	1,191	1,722	2,840
Kosoma twp.	512	703	1,840
Tuskahoma twp.	1,616	2,311	5,062
ROGER MILLS COUNTY	5,090	7,395	10,736
Bar X twp.	99	215	368
Berlin twp.	447	713	1,021
Bowman twp.	408	661	1,004
Cheyenne town	930	1,133	1,070
Cheyenne twp.	220	343	702
Dewey twp.	301	478	813
Hammon town	656	621	705
Kiowa twp.	490	822	1,415
Meridian twp.	515	693	1,078
Reydon town	183	331	311
Streeter twp.	448	690	1,079
Strong City town	51	107	245
Washita twp.	297	523	813
Wilcox twp.	45	65	112
ROGERS COUNTY	20,614	19,532	21,078
Catoosa town[61]	638	438	405
Catoosa twp.[61]	1,143	939	1,214
Chelsea city[61]	1,541	1,437	1,642
Chelsea twp.[61]	1,170	1,689	2,338
Claremore city[61]	6,639	5,494	4,134
Collinsville twp.	747	692	765
Foyil town	127	146	170
Foyil twp.	952	1,171	1,234
Inola town[61]	584	294	395
Inola twp.[61]	871	907	1,159
Oologah town	299	242	236
Oologah twp.	621	645	705
Oowala twp.	1,381	1,444	1,824
Talala town	147	210	188
Talala twp.	332	453	624
Verdigris twp.[61]	3,422	3,331	4,045
SEMINOLE COUNTY	Δ28,066	40,672	61,201
Brown twp.[62]	1,313	2,538	4,599
Cromwell town	269	313	451
Econtuchka twp.[62]	1,134	5,042	10,080
Konawa town[62]	1,555	2,707	2,205
Konawa twp.[62]	1,186	2,151	3,942
Lincoln twp.[62]	1,456	1,698	2,856
Maud city (pt.)	354	420	473
Miller twp.	879	1,504	3,119
Red Mound twp.	1,043	1,758	3,348
Sasakwa town	253	365	532
Seminole city[62]	11,464	11,863	11,547
Wewoka city[62]	5,954	6,747	10,315
Wolf twp.[62]	1,206	3,467	7,463
SEQUOYAH COUNTY	18,001	19,773	23,138
Akins twp.	431	665	948
Blackgum twp.	594	691	873
Brent twp.	331	460	764
Campbell twp.	926	1,035	1,591
Cans town[63]	234	...	...
Cans twp.[63]	326	644	740
Gore town	334	387	334
Hanson twp.	417	724	954
Long twp.	817	1,159	1,667
McKey twp.	791	1,057	1,613
Marble twp.	681	771	845
Marble City town	271	285	214
Moffett town	357	380	538
Muldrow town[63]	1,137	828	638
Muldrow twp.[63]	1,074	965	757
Paw Paw twp.	923	1,116	1,672
Prices Chapel twp.	841	961	1,138
SEQUOYAH COUNTY--Con.			
Redland twp.	386	586	727
Rocky Mountain twp.	215	296	348
Roland town	100	443	311
Roland twp.	1,384	916	886
Sadie twp.	344	553	1,044
Sallisaw city[63]	3,351	2,885	2,140
Sallisaw twp.[63]	117	262	325
Vian town	930	927	941
Vian twp.	689	777	1,130
STEPHENS COUNTY	37,990	34,071	31,090
Brown twp.[64]	1,361	1,494	1,736
Comanche city[64]	2,082	2,083	1,533
Duncan city[64]	20,009	15,325	9,207
Hope twp.	654	822	1,817
King twp.[64]	2,551	2,669	2,681
Loco city	268	236	268
Loco twp.	578	693	1,416
McPherson twp.	940	1,126	1,752
Marlow city[64]	4,027	3,399	2,899
Parks twp.	2,237	2,254	2,081
Richland twp.	796	959	1,476
Rock Creek twp.	1,064	1,060	1,637
Santa Fe city	...	8	40
Wall twp.[64]	1,423	1,943	2,547
TEXAS COUNTY[65]	14,162	14,235	9,896
Carthage twp.	337	142	130
Friendship twp.	761	421	171
Goodwell town	771	714	360
Goodwell twp.	311	292	111
Grand Valley twp.	387	378	286
Guymon city[65]	5,768	4,718	2,290
Guymon twp.[65]	477	286	290
Hackberry twp.	391	211	470
Hardesty town	187	201	...
Hooker city[65]	1,684	1,842	1,146
Hooker twp.[65]	344	429	486
Nabisco twp.	268	357	409
Optima town	64	97	69
Optima twp.	120	129	172
Pleasant View twp.	295	281	415
Texhoma town	911	1,464	577
Texhoma twp.	296	240	243
Turney twp.	334	128	142
Tyrone town	456	261	257
TILLMAN COUNTY	14,654	17,598	20,754
Alfalfa twp.[66]	374	931	1,284
Carr twp.	166	325	457
Davidson town	429	490	507
Frederick city[66]	5,879	5,467	5,109
Grandfield city[66]	1,606	1,232	1,116
Haskell twp.	340	545	906
Hazel twp.[66]	709	1,035	1,146
Hollister town	166	172	200
Holton twp.	308	435	733
Hunter twp.[66]	1,094	1,696	2,223
Loveland town	90	96	101
Loveland twp.	111	200	338
Maguire twp.	511	908	1,221
Manitou town	269	293	258
Red River twp.	818	1,243	2,022
Richland twp.[66]	486	955	1,003
Stephens twp.	181	403	660
Tipton town[66]	1,117	1,172	1,470
TULSA COUNTY	346,038	251,686	193,363
Bixby town[67]	1,711	1,517	1,291
Bixby twp.[67]	1,548	1,566	2,255
Boles twp.[67]	2,037	1,793	1,417
Broken Arrow city[67]	5,928	3,262	2,074
Collinsville city[67]	2,526	2,011	1,927
Collinsville twp.[67]	999	702	711
Dawson twp.[67]	17,121	12,480	5,708
Fry twp.	3,188	2,091	2,101
Glenpool town	353	280	284
Glenpool twp.	1,044	1,068	1,428
Jenks town[67]	1,734	1,037	1,026
Jenks twp.[67]	1,433	1,314	1,221
Lynn Lane twp.[67]	13,918	11,696	6,160
Owasso town[67]	2,032	431	371
Owasso twp.[67]	3,508	2,689	2,490
Red Fork twp.[67]	10,398	7,956	5,874
Prattville (U)	2,530	...	...
Sand Springs city[67]	7,754	6,994	6,137
Skiatook town (pt.)[67]	1,315	1,226	965
Skiatook twp.[67]	910	703	772
Sperry town[67]	883	665	570
Tulsa city (pt.)[67]	258,271	182,740	142,157
Wekiwa twp.[67]	6,993	5,741	4,384
Willow Springs twp.	434	485	434

ΔIncludes population (87: 34 in Brown township and 53 in Lincoln township) of Linn town identified too late to be included in the detailed distributions.

See other footnotes at end of table, p. 19.

Table 7.—POPULATION OF COUNTIES, BY MINOR CIVIL DIVISIONS: 1940 TO 1960—Con.

["U" denotes an unincorporated place. For changes in boundaries, etc., between 1940 and 1950, see table 6 for this State in *U. S. Census of Population: 1950*, Vol. I or II. Total population of a place located in 2 or more minor civil divisions appears in table 8. Minor civil division figures for 1950 and 1940 do not necessarily add to county totals]

County and minor civil division	1960	1950	1940
WAGONER COUNTY	15,673	16,741	21,642
Adams Creek twp.	1,208	930	1,373
Blue Mound twp.[68]	729	733	1,519
Cherokee twp.	82	88	480
Coal Creek twp.	518	758	1,370
Coweta town[68]	1,858	1,601	1,455
Coweta twp.[68]	496	321	337
Creek twp.	579	788	1,610
Gatesville twp.	682	1,185	1,865
Lone Star twp.	927	611	826
Okay town	419	427	322
Porter town	492	562	562
Porter twp.	697	1,137	1,553
Red Bird town	310	411	393
Shahan twp.	558	669	1,017
Shannon twp.	533	595	916
Stone Bluff twp.	322	400	730
Tullahassee town	199	209	200
Tullahassee twp.	595	921	1,579
Wagoner city[68]	4,469	4,395	3,535
WASHINGTON COUNTY	42,347	32,880	30,559
Bartlesville city (pt.)[69]	27,878	19,228	16,267
Copan town	617	459	549
Dewey city[69]	3,994	2,513	2,114
Jackson twp.[69]	4,219	4,342	3,599
Jefferson twp.[69]	2,598	2,871	3,657
Madison twp.	2,058	2,363	3,258
Ochelata town	312	357	333
Ramona town	546	583	574
Vera town	125	164	208
WASHITA COUNTY	18,121	17,657	22,279
Bessie town	226	205	284
Bessie twp.	491	811	1,221
Burns Flat town[70]	2,280	...	...
WASHITA COUNTY—Con.			
Canute town[70]	370	355	374
Cordell twp.[70]	749	1,110	1,480
Corn town[70]	317	...	...
Dill City town	623	453	511
East Turkey Creek twp.[70]	2,242	1,225	1,562
Foss city[70]	289	210	306
New Cordell city[70]	3,589	2,920	2,776
North Elk twp.	810	1,055	1,481
Oakdale twp.	852	1,444	1,833
Rainey twp.	619	1,090	1,642
Rocky town	343	366	442
Seger twp.	990	1,638	2,394
Sentinel city[70]	1,154	1,131	1,088
South Elk twp.[70]	683	1,114	1,541
Texas twp.	162	306	440
Union twp.[70]	385	870	1,274
West Turkey Creek twp.[70]	947	1,354	1,630
WOODS COUNTY	11,932	14,526	14,915
Alva city[71]	6,258	6,505	5,055
Alva twp.[71]	342	619	586
Avard town	56	96	126
Avard twp.	73	118	178
Belle twp.	142	265	356
Capron town	102	100	147
Cedar twp.	53	140	156
Dacoma town	219	256	274
Driftwood twp.	187	250	412
Eagle twp.	145	189	217
Elberta twp.	124	226	352
Freedom town	268	332	364
Fritzlen twp.	168	269	466
Galena twp.	153	287	396
Green Valley twp.	121	176	302
Hopeton twp.	102	216	259
WOODS COUNTY—Con.			
Jefferson twp.	116	187	302
Liberty twp.	195	264	360
McKinley twp.	213	338	497
O'Bryan twp.	57	77	139
Patterson twp.	202	309	500
Penn twp.	228	389	497
Spring twp.	129	212	276
Valley twp.	109	152	262
Walnut Grove twp.	134	176	240
Waynoka town[71]	1,794	2,018	1,584
Waynoka twp.[71]	92	110	186
Whitehorse twp.	77	162	247
Yellowstone twp.	73	88	179
WOODWARD COUNTY	13,902	14,383	16,270
Cedardale twp.	123	238	455
Center twp.	103	160	214
Detroit twp.	274	369	546
Fort Supply town	394	293	414
Garvey twp.	118	251	432
Irwin twp.	118	192	307
Jefferson twp.	105	121	212
Liberty twp.	207	327	507
McNeal twp.	75	115	204
Mooreland town	871	867	811
Mooreland twp.	289	423	507
Mutual town	84	130	179
Penn twp.	83	129	186
Quinlan town	75	107	188
Sharon town	97	133	226
Supply twp.	1,426	1,553	1,753
Union twp.	276	438	761
Webster twp.	520	756	1,088
Woodward city[72]	7,747	5,915	5,406
Woodward twp.[72]	917	1,866	1,874

[1] ALFALFA.--Part of Lincoln township annexed to Cherokee city.

[2] ATOKA.--Part of Lewis township annexed to Atoka city.

[3] BEAVER.--Beaver town returned as Beaver City town in 1950. Part of Beaver township annexed to Beaver town.

[4] BECKHAM.--Part of Elk township annexed to Elk City. Part of Sayre township annexed to Sayre city. Part of Erick township annexed to Erick city.

[5] BLAINE.--Part of Cimarron township annexed to Okeene town. Part of Watonga township annexed to Watonga city. Part of Long township annexed to Hydro town. Part of Alfalfa township annexed to Geary city.

[6] BRYAN.--Part of Spears township annexed to Durant city.

[7] CADDO.--Part of South Lathram township annexed to Carnegie town. Part of Fort Cobb township annexed to Fort Cobb town. Part of East McKinley township annexed to Anadarko city and part of Anadarko city detached and area annexed to East McKinley township. Part of Doyle and South Cement townships annexed to Cyril town. Part of South Cement township annexed to Cement town. Part of Abilene township annexed to Apache town.

[8] CANADIAN.--Part of El Reno township annexed to El Reno city. Part of Yukon township annexed to Yukon city. Parts of Frisco and Yukon townships annexed to Oklahoma City.

[9] CARTER.--Springer town not returned separately in 1950. Parts of Morgan township annexed to Ardmore city. Parts of Hewitt township annexed to Healdton town.

[10] CHEROKEE.--Parts of Park Hill and Grandview townships annexed to Tahlequah city.

[11] CHOCTAW.--Parts of Ratliffe, Everidge, and Jeter townships annexed to Hugo city.

[12] CIMARRON.--Part of Willow Bar township annexed to Keyes town.

[13] CLEVELAND.--Parts of Moore township annexed to Oklahoma City and Moore town. Parts of Taylor and Case townships annexed to Oklahoma City. Parts of Norman, Liberty, and Noble townships annexed to Norman city.

[14] COAL.--Centrahoma city incorporated from part of Jefferson township.

[15] COMANCHE.--Parts of Lawton and Lincoln townships annexed to Lawton city. Part of Indiahoma township annexed to Indiahoma town. Part of Richards township annexed to Elgin town.

[16] COTTON.--Part of Cache township annexed to Temple town. Devol town changed to city since 1950. Part of Strauss township annexed to Walters city.

[17] CRAIG.--Part of Township 1 annexed to Welch town. Parts of Township 7 annexed to Township 6 coextensive with Vinita city. Part of Township 8 annexed to Big Cabin town.

[18] CREEK.--Part of Sapulpa township annexed to Sapulpa city and part of Sapulpa city detached and area annexed to Sapulpa township. Part of Kellyville township annexed to Kellyville town. Part of Tiger township annexed to Drumright city and part of Drumright city detached and area annexed to Tiger township. Part of Bristow township annexed to Bristow city and part of Bristow city detached and area annexed to Bristow township.

[19] CUSTER.--Parts of Clinton township annexed to Clinton city and parts of Clinton city detached and area annexed to Clinton township. Part of Cedar township annexed to Weatherford city.

[20] DELAWARE.--Part of Township 6 annexed to Grove town. Parts of Townships 3 and 4 annexed to Jay town. Colcord town incorporated from part of Township 2.

[21] DEWEY.--Part of Johnson township annexed to Vici town.

[22] ELLIS.--Part of Olete township annexed to Fargo town. Part of Ivanhoe township annexed to Shattuck town. Part of Benton township annexed to Arnett town.

[23] GARFIELD.--Part of Allison township annexed to Garber city. Part of Fairmont town detached and area annexed to Patterson township. Parts of Garland township annexed to Enid city.

[24] GARVIN.--Part of Stratford township annexed to Stratford town and part of Stratford town detached and area annexed to Stratford township. Parts of Whitebead township annexed to Pauls Valley city and Paoli and Maysville towns. Part of Lindsay township annexed to Lindsay city. Part of Walker township annexed to Wynnewood city.

[25] GRADY.--Part of Tuttle township annexed to Tuttle town. Part of Union township annexed to Minco town. Part of Chickasha township annexed to Chickasha city and part of Chickasha city detached and area annexed to Chickasha township. Part of Rush Springs township annexed to Rush Springs town.

[26] GRANT.--Part of Berry township annexed to Pond Creek city. Nash town returned as Nashville in 1950. Part of Medford township annexed to Medford town.

[27] GREER.--Parts of Mangum township annexed to Mangum city.

[28] HARPER.--Part of Buffalo township annexed to Buffalo town. Part of Laverne township annexed to Laverne town.

[29] HASKELL.--Part of Center township annexed to Stigler city.

[30] HUGHES.--Part of Jacobs township annexed to Holdenville city.

[31] JACKSON.--Part of Baucum township annexed to Altus city. Part of Martha township annexed to Blair town.

[32] JEFFERSON.--Part of Earl township annexed to Ringling town. Part of Grayson township annexed to Waurika city.

[33] KAY.--Parts of Blackwell township annexed to Blackwell city. Parts of Tonkawa township annexed to Tonkawa city. Part of Cross township annexed to Ponca City. Parts of Newkirk township annexed to Newkirk city.

[34] KINGFISHER.--Part of Kingfisher township annexed to Kingfisher city.

[35] KIOWA.--Part of Mountain Park township annexed to Mountain Park town and Snyder town. Part of Mountain View township annexed to Mountain View town. Parts of Hobart township annexed to Hobart city.

[36] LATIMER.--Parts of Degnan and Gowen townships annexed to Wilburton city.

[37] LE FLORE.--Part of Poteau township annexed to Poteau city. Part of Shady Point township annexed to Panama town. Part of Pocola township annexed to Arkoma town. Part of Talihina township annexed to Talihina town.

[38] LINCOLN.--Part of Wellston township annexed to Wellston town. Part of Chandler township annexed to Chandler city. Part of South Creek township annexed to Prague city. Part of South Choctaw township annexed to Meeker town.

[39] LOGAN.--Marshall town returned as New Marshall town in 1950. Part of Crescent township annexed to Crescent city. Part of Guthrie township annexed to Guthrie city and part of Guthrie city detached and area annexed to Guthrie township. Crescent town changed to city since 1950.

[40] LOVE.--Part of Washington township annexed to Marietta city.

[41] McCLAIN.--Part of Goldsby township annexed to Blanchard town. Part of Perry township annexed to Washington town. Part of Muncrief township annexed to Purcell city. Part of Wayne township annexed to Wayne town.

[42] McCURTAIN.--Part of White township annexed to Idabel city. Part of Frisco township annexed to Haworth town.

[43] McINTOSH.--Part of Checotah township annexed to Checotah city.

[44] MAJOR.--Part of Fairview township annexed to Fairview city.

[45] MARSHALL.--McBride town incorporated from part of Odell township. Part of Taliaferro township annexed to Madill city. Part of Willis township annexed to Kingston town.

[46] MAYES.--Part of River township annexed to Spavinaw town. Part of Adair township annexed to Adair town. Part of Hogan township annexed to Pryor Creek city. Part of Choteau township annexed to Chouteau town. Part of Saline township annexed to Salina town. Part of Bryan township annexed to Locust Grove town. Disney town incorporated from part of River township.

[47] MURRAY.--Parts of Leeper and Lowrance townships annexed to Sulphur city. Parts of Allen township annexed to Davis town.

[48] MUSKOGEE.--Parts of Harris, Agency, and Ogle townships annexed to Porter township coextensive with Muskogee city. Part of Moore township annexed to Haskell town. Part of Vann township annexed to Warner town.

[49] NOBLE.--East Bressie township and West Bressie township returned as Bressie township in 1950. Part of Watkins township annexed to Perry city.

[50] NOWATA.--Parts of Nowata township annexed to Nowata city. Part of Hickory township annexed to South Coffeyville town.

[51] OKFUSKEE.--Part of Okemah township annexed to Okemah city.

[52] OKLAHOMA.--Valley Brook town incorporated from part of Greeley township. McLemore city incorporated from part of Mustang township. Part of Boone township annexed to Del City. Parts of Boone, Cass, Choctaw, and Crutcho townships annexed to Midwest City. Midway village and Karen Park town incorporated from part of Boone township. Nicoma Park town incorporated from part of Choctaw township. Part of Council Grove township annexed to Bethany and Warr Acres cities. Springlake Park village incorporated from part of Oklahoma township. Highland Beach and Woodlawn Park towns incorporated from part of Council Grove township. Parts of Oklahoma and Britton townships annexed to Nichols Hills city and part of Nichols Hills city detached and area annexed to Oklahoma township. Nichols Hills town changed to city since 1950. Smith village not returned separately in 1950. Spencer town not returned separately in 1950. Forest Park and Lake Aluma towns, incorporated from part of Crutcho township. Part of Choctaw township annexed to Choctaw town. Parts of Edmond, Lincoln, and Britton townships annexed to Edmond city. The Village city not returned separately in 1950. Part of Elk township annexed to Harrah town. Part of Springer township annexed to Jones town. Parts of Boone, Britton, Cass, Choctaw, Council Grove, Crutcho, Deer Creek, Edmond, Greeley, Hartzell, Mustang, Oklahoma, Springer, and Spring Creek townships annexed to Oklahoma City and parts of Oklahoma City detached and area annexed to Boone, Cass, Choctaw, and Crutcho townships.

Table 7.—POPULATION OF COUNTIES, BY MINOR CIVIL DIVISIONS: 1940 TO 1960—Con.

[53] OKMULGEE.--Part of Severs township annexed to Okmulgee city and part of Okmulgee city detached and area annexed to Hamilton and Severs townships. Part of Henry township annexed to Henryetta city.

[54] OSAGE.--Parts of Black Dog township annexed to Skiatook town and Tulsa city. Part of Strike Axe township annexed to Pawhuska city. Parts of Strike Axe and Caney townships annexed to Bartlesville city. Part of Hominy township annexed to Hominy city and part of Hominy city detached and area annexed to Hominy township. Osage town returned as Osage City town in 1950.

[55] OTTAWA.--Parts of Quapaw township annexed to North Miami town and Commerce city and part of Commerce city detached and area annexed to Quapaw township. Part of Quapaw and Ottawa townships annexed to Miami city.

[56] PAWNEE.--Part of Pawnee township annexed to Pawnee city. Part of Jordan Valley township annexed to Cleveland city.

[57] PAYNE.--Parts of Eden and Stillwater townships annexed to Stillwater city. Part of Perkins township annexed to Perkins town. Part of Eagle township annexed to Yale city. Part of Union township annexed to Cushing city. Part of Indian township annexed to Drumright city.

[58] PITTSBURG.--Part of Quinton town detached and area annexed to Quinton township. Parts of Alderson and Buckluckay townships annexed to McAlester city and parts of McAlester city detached and areas annexed to Alderson and Buckluckay townships. Part of Dow township annexed to Haileyville and Hartshorne cities and part of Hartshorne city detached and area annexed to Dow township. Savanna town incorporated from part of Savanna township.

[59] PONTOTOC.--Part of Chickasaw township annexed to Ada city.

[60] POTTAWATOMIE.--Part of Rock Creek and Davis townships annexed to Shawnee city and part of Shawnee city detached and area annexed to Davis township. Part of Bales township annexed to McLoud town. Part of Forest township annexed to Tecumseh city. Part of Avoca township annexed to Asher town and part of Asher town detached and area annexed to Avoca township.

[61] ROGERS.--Parts of Verdigris township annexed to Claremore city. Part of Chelsea township annexed to Chelsea city. Part of Catoosa township annexed to Catoosa town and part of Catoosa town detached and area annexed to Catoosa township. Part of Inola township annexed to Inola town.

[62] SEMINOLE.--Parts of Econtuchka and Wolf townships annexed to Seminole city and part of Seminole city detached and area annexed to Econtuchka township. Part of Lincoln and Brown townships annexed to Wewoka city and part of Wewoka city detached and area annexed to Brown township. Part of Konawa township annexed to Konawa town.

[63] SEQUOYAH.--Part of Sallisaw township annexed to Sallisaw city. Gans town incorporated from part of Gans township. Part of Muldrow township annexed to Muldrow town.

[64] STEPHENS.--Part of King township annexed to Duncan city. Part of Brown township annexed to Comanche city and part of Comanche city detached and area annexed to Brown township. Part of Wall township annexed to Marlow city.

[65] TEXAS.--County partially redistricted since 1950. Part of Guymon township annexed to Guymon city. Part of Hooker township annexed to Hooker city.

[66] TILLMAN.--Parts of Hazel township annexed to Frederick city. Part of Alfalfa township annexed to Grandfield city. Parts of Hunter and Richland townships annexed to Tipton town.

[67] TULSA.--Part of Wekiwa township annexed to Sand Springs city and part of Sand Springs city detached and area annexed to Wekiwa township. Parts of Skiatook township annexed to Skiatook town. Parts of Collinsville township annexed to Collinsville city. Parts of Owasso township annexed to Owasso and Sperry towns. Part of Bolen township annexed to Broken Arrow city. Part of Jenks township annexed to Jenks town. Part of Bixby township annexed to Bixby town. Garden City town and Highland Park town disincorporated and areas annexed to Tulsa city. Parts of Dawson, Lynn Lane, Red Fork, and Wekiwa townships annexed to Tulsa city. Part of Tulsa city detached and area annexed to Lynn Lane and Red Fork townships.

[68] WAGONER.--Part of Blue Mound township annexed to Wagoner city. Part of Coweta township annexed to Coweta town.

[69] WASHINGTON.--Part of Jefferson township annexed to Dewey city. Parts of Jefferson and Jackson townships annexed to Bartlesville city.

[70] WASHITA.--Corn town incorporated from part of Union township. New Cordell city returned as Cordell city in 1950. Part of Cordell township annexed to New Cordell city. Burns Flat town incorporated from part of East Turkey Creek township. Part of South Elk township annexed to Sentinel city. Part of West Turkey Creek township annexed to Canute town.

[71] WOODS.--Part of Alva township annexed to Alva city. Part of Waynoka township annexed to Waynoka town.

[72] WOODWARD.--Parts of Woodward township annexed to Woodward city.

Table 8.—POPULATION OF ALL INCORPORATED PLACES AND OF UNINCORPORATED PLACES OF 1,000 OR MORE: 1940 TO 1960

["U" denotes an unincorporated place. Asterisk (*) denotes an incorporated place under 2,500 located in an urbanized area]

Place	County	1960	1950	1940
Achille	Bryan	294	383	356
Ada	Pontotoc	14,347	15,995	15,143
Adair	Mayes	434	299	407
Addington	Jefferson	144	174	250
Afton	Ottawa	1,111	1,252	1,261
Agra	Lincoln	265	302	281
Albion	Pushmataha	161	178	240
Alderson	Pittsburg	207	311	340
Alex	Grady	545	563	544
Aline	Alfalfa	314	385	405
Allen	Hughes / Pontotoc	1,005	1,215	1,389
Altus	Jackson	21,225	9,735	8,593
Alva	Woods	6,258	6,505	5,055
Ames	Major	211	263	332
Amorita	Alfalfa	74	125	208
Anadarko	Caddo	6,299	6,184	5,579
Antlers	Pushmataha	2,085	2,506	3,254
Apache	Caddo	1,455	1,190	1,047
Arapaho	Custer	351	311	401
Ardmore	Carter	20,184	17,890	16,886
Arkoma*	Le Flore	1,862	1,691	...
Arnett	Ellis	547	690	529
Asher	Pottawatomie	343	420	507
Ashland	Pittsburg	87	104	142
Atoka	Atoka	2,877	2,653	2,548
Avant	Osage	381	389	501
Avard	Woods	56	96	126
Barnsdall	Osage	1,663	1,708	1,831
Bartlesville	Osage / Washington	27,893	19,228	16,267
Beaver	Beaver	2,087	1,495	1,166
Beggs	Okmulgee	1,114	1,214	1,283
Bennington	Bryan	226	361	513
Bernice	Delaware	100	91	205
Bessie	Washita	226	205	284
Bethany	Oklahoma	12,342	5,705	2,590
Big Cabin	Craig	228	210	270
Billings	Noble	510	620	661
Binger	Caddo	603	773	840
Bixby	Tulsa	1,711	1,517	1,291
Blackburn	Pawnee	129	135	198
Blackwell	Kay	9,588	9,199	8,537
Blair	Jackson	893	700	570
Blanchard	McClain	1,377	1,311	1,139
Bluejacket	Craig	245	274	349
Boise City	Cimarron	1,978	1,902	1,144
Bokchito	Bryan	620	643	581
Bokoshe	Le Flore	431	589	690
Boley	Okfuskee	573	646	942
Boswell	Choctaw	753	875	962
Boynton	Muskogee	604	718	842
Bradley	Grady	294	248	281
Braggs	Muskogee	279	374	392
Braman	Kay	336	392	427
Breckenridge	Garfield	42	67	80
Bridgeport	Caddo	139	199	302
Brinkman	Greer	14	102	164
Bristow	Creek	4,795	5,400	6,050
Broken Arrow	Tulsa	5,928	3,262	2,074
Broken Bow	McCurtain	2,087	1,838	2,367
Bromide	Coal / Johnston	264	258	312
Bryant	Okmulgee	72	88	143
Buffalo	Harper	1,618	1,544	1,209
Burbank	Osage	238	268	329
Burlington	Alfalfa	174	181	177
Burns Flat	Washita	2,280	...	...
Butler	Custer	351	351	428
Byars	McClain	256	284	466
Byron	Alfalfa	82	131	177
Cache	Comanche	1,003	677	620
Caddo	Bryan	814	895	954
Calera	Bryan	692	643	927
Calumet	Canadian	354	339	...
Calvin	Hughes	331	557	589
Camargo	Dewey	254	312	289
Cameron	Le Flore	211	209	203
Canadian	Pittsburg	255	277	389
Caney	Atoka	128	252	361
Canton	Blaine	887	959	775
Canute	Washita	370	355	394
Capron	Woods	102	100	147
Carmen	Alfalfa	533	654	818
Carnegie	Caddo	1,500	1,719	1,940
Carney	Lincoln	227	227	283
Carter	Beckham	364	406	535
Cashion	Kingfisher	221	182	232
Castle	Okfuskee	149	144	242
Catoosa	Rogers	638	438	405
Cement	Caddo	959	1,076	1,039
Centrahoma	Coal	148	...	...
Centralia	Craig	80	124	378
Chandler	Lincoln	2,524	2,724	2,738
Chattanooga	Comanche	356	333	365
Checotah	McIntosh	2,614	2,638	2,126
Chelsea	Rogers	1,541	1,437	1,642
Cherokee	Alfalfa	2,410	2,635	2,593
Cheyenne	Roger Mills	930	1,133	1,070
Chickasha	Grady	14,866	15,842	14,111
Choctaw	Oklahoma	623	355	289
Chouteau	Mayes	958	658	400
Claremore	Rogers	6,639	5,494	4,134
Clayton	Pushmataha	615	612	...
Cleo	Major	236	310	386
Cleveland	Pawnee	2,519	2,464	2,510
Clinton	Custer	9,617	7,595	6,736
Coalgate	Coal	1,689	1,984	2,118
Colbert	Bryan	671	748	602
Colcord	Delaware	173	...	...
Collinsville	Tulsa	2,526	2,011	1,927
Comanche	Stephens	2,082	2,083	1,933
Commerce	Ottawa	2,378	2,442	2,422
Cooperton	Kiowa	106	129	187

Table 8.—POPULATION OF ALL INCORPORATED PLACES AND OF UNINCORPORATED PLACES OF 1,000 OR MORE: 1940 TO 1960—Con.

["U" denotes an unincorporated place. Asterisk (*) denotes an incorporated place under 2,500 located in an urbanized area]

Place	County	1960	1950	1940
Copan	Washington	617	459	549
Corn	Washita	317	...	...
Cornish	Jefferson	127	152	234
Council Hill	Muskogee	130	166	171
Covington	Garfield	687	769	780
Coweta	Wagoner	1,858	1,601	1,455
Cowlington	Le Flore	74	83	224
Coyle	Logan	292	360	440
Crescent	Logan	1,264	1,341	1,301
Cromwell	Seminole	269	313	451
Crowder	Pittsburg	254	267	378
Cushing	Payne	8,619	8,414	7,703
Custer City	Custer	448	479	641
Cyril	Caddo	1,284	998	972
Dacoma	Woods	219	256	274
Davenport	Lincoln	813	841	975
Davidson	Tillman	429	490	507
Davis	Murray	2,203	1,928	1,698
Deer Creek	Grant	215	209	250
Delaware	Nowata	540	582	542
Del City	Oklahoma	12,934	2,504	...
Depew	Creek	686	719	876
Devol	Cotton	117	152	208
Dewar	Okmulgee	817	1,015	778
Dewey	Washington	3,994	2,513	2,114
Dibble	McClain	127	148	97
Dill City	Washita	623	453	511
Disney	Mayes	224	...	...
Dougherty	Murray	294	341	464
Douglas	Garfield	74	114	140
Driftwood	Alfalfa	32	69	61
Drummond	Garfield	281	314	245
Drumright	Creek / Payne	4,190	5,028	4,303
Duncan	Stephens	20,009	15,325	9,207
Durant	Bryan	10,467	10,541	10,027
Dustin	Hughes	457	524	652
Eakly	Caddo	217	191	231
Earlsboro	Pottawatomie	257	278	486
East Duke	Jackson	333	325	412
Edmond	Oklahoma	8,577	6,086	4,002
Eldorado	Jackson	708	732	929
Elgin	Comanche	540	428	381
Elk City	Beckham	8,196	7,962	5,021
Elmer	Jackson	120	145	249
Elmore City	Garvin	982	743	494
El Reno	Canadian	11,015	10,991	10,078
Enid	Garfield	38,859	36,017	28,081
Erick	Beckham	1,342	1,579	1,591
Eufaula	McIntosh	2,382	2,540	2,355
Fairfax	Osage	2,076	2,017	2,327
Fairland	Ottawa	646	699	786
Fairmont	Garfield	115	134	153
Fairview	Major	2,213	2,411	1,913
Fallis	Lincoln	42	105	137
Fargo	Ellis	291	318	291
Faxon	Comanche	137	135	178
Fletcher	Comanche	884	875	789
Foraker	Osage	74	105	222
Forest Park	Oklahoma	766	...	...
Forgan	Beaver	532	410	428
Fort Cobb	Caddo	687	665	699
Fort Gibson	Muskogee	1,407	1,496	1,233
Fort Supply	Woodward	394	293	414
Fort Towson	Choctaw	474	713	501
Foss	Washita	289	210	306
Foyil	Rogers	127	146	170
Francis	Pontotoc	286	271	370
Frederick	Tillman	5,879	5,467	5,109
Freedom	Woods	268	332	364
Gage	Ellis	482	648	684
Gans	Sequoyah	234	...	...
Garber	Garfield	905	957	1,086
Garvin	McCurtain	109	155	170
Gate	Beaver	130	197	243
Geary	Blaine / Canadian	1,416	1,614	1,634
Gene Autry	Carter	110	170	227
Geronimo	Comanche	199	103	117
Gerty	Hughes	135	155	206
Glencoe	Payne	284	309	337
Glenpool	Tulsa	353	280	284
Goltry	Alfalfa	313	277	330
Goodwell	Texas	771	714	360
Gore	Sequoyah	334	387	334
Gotebo	Kiowa	538	574	607
Gould	Harmon	241	303	391
Gracemont	Caddo	306	301	328
Grainola	Osage	67	79	157
Grandfield	Tillman	1,606	1,232	1,116
Granite	Greer	952	1,096	1,058
Grant	Choctaw	286	351	309
Greenfield	Blaine	128	191	303
Grove	Delaware	975	928	1,093
Guthrie	Logan	9,502	10,113	10,018
Guymon	Texas	5,768	4,718	2,290
Haileyville	Pittsburg	922	1,107	1,183
Hallett	Pawnee	132	120	159
Hammon	Roger Mills	656	621	705
Hanna	McIntosh	233	325	344
Hardesty	Texas	187	201	...
Hardy	Kay	6	17	41
Harrah	Oklahoma	934	741	620
Hartshorne	Pittsburg	1,903	2,330	2,596
Haskell	Muskogee	1,887	1,676	1,572
Hastings	Jefferson	200	285	352
Haworth	McCurtain	351	254	232
Headrick	Jackson	152	144	174
Healdton	Carter	2,898	2,578	2,067
Heavener	Le Flore	1,891	2,103	2,215
Helena	Alfalfa	580	484	776
Hennessey	Kingfisher	1,228	1,264	1,342
Henryetta	Okmulgee	6,551	7,987	6,905
Hester	Greer	22	31	44
Hickory	Murray	112	112	224
Highland Beach*	Oklahoma	35	...	...
Hillsdale	Garfield	60	104	131
Hinton	Caddo	907	1,025	842
Hitchcock	Blaine	134	166	222
Hitchita	McIntosh	120	141	206
Hobart	Kiowa	5,132	5,380	5,177
Hoffman	Okmulgee	248	302	432
Holdenville	Hughes	5,712	6,192	6,632
Hollis	Harmon	3,006	3,089	2,732
Hollister	Tillman	166	172	200
Hominy	Osage	2,866	2,702	3,267
Hooker	Texas	1,684	1,842	1,146
Howe	Le Flore	390	486	640
Hugo	Choctaw	6,287	5,984	5,909
Hunter	Garfield	203	279	291
Hydro	Blaine / Caddo	697	714	759
Idabel	McCurtain	4,967	4,671	3,689
Indiahoma	Comanche	378	319	337
Indianola	Pittsburg	234	314	311
Ingersoll	Alfalfa	30	78	134
Inola	Rogers	584	294	395
Jay	Delaware	1,120	697	741
Jefferson	Grant	119	179	229
Jenks	Tulsa	1,734	1,037	1,026
Jennings	Pawnee	306	338	453
Jet	Alfalfa	339	371	442
Jones*	Oklahoma	794	476	260
Karen Park*	Oklahoma	6	...	...
Kaw City	Kay	457	561	809
Kellyville	Creek	501	528	647
Kemp	Bryan	153	158	204
Kemp City	Bryan	142	152	145
Kendrick	Lincoln	155	172	256
Kenefick	Bryan	125	115	227
Keota	Haskell	579	619	525
Ketchum	Craig	255	254	611
Keyes	Cimarron	627	431	227
Keystone	Pawnee	151	228	406
Kiefer	Creek	489	275	330
Kildare	Kay	124	155	137
Kingfisher	Kingfisher	3,249	3,345	3,352
Kingston	Marshall	639	677	481
Kinta	Haskell	233	283	221
Kiowa	Pittsburg	607	802	802
Knowles	Beaver	62	91	105
Konawa	Seminole	1,555	2,707	2,205
Krebs	Pittsburg	1,342	1,532	1,436
Kremlin	Garfield	128	143	146
Lahoma	Garfield	160	190	195
Lake Aluma	Oklahoma	82	...	...
Lamar	Hughes	150	180	296
Lambert	Alfalfa	21	55	99
Lamont	Grant	543	594	577
Langley	Mayes	205	204	838
Langston	Logan	136	685	514
Laverne	Harper	1,937	1,269	816
Lawton	Comanche	61,697	34,757	18,055
Leedey	Dewey	451	558	574
Lehigh	Coal	296	352	519
Lenapah	Nowata	322	328	395
Leon	Love	109	122	178
Lexington	Cleveland	1,216	1,176	1,084
Lindsay	Garvin	4,258	3,021	1,792
Little City	Marshall	102	101	...
Loco	Stephens	268	236	268
Locust Grove	Mayes	828	730	545
Lone Wolf	Kiowa	617	660	783
Longdale	Blaine	218	277	291
Lookeba	Caddo	158	206	279
Loveland	Tillman	90	96	101
Lovell	Logan	27	73	120
Loyal	Kingfisher	87	125	177

Table 8.—POPULATION OF ALL INCORPORATED PLACES AND OF UNINCORPORATED PLACES OF 1,000 OR MORE: 1940 TO 1960—Con.

["U" denotes an unincorporated place. .Asterisk (*) denotes an incorporated place under 2,500 located in an urbanized area]

Place	County	1960	1950	1940
Luther	Oklahoma	517	409	425
McAlester	Pittsburg	17,419	17,878	12,401
McBride	Marshall	14	...	...
McCurtain	Haskell	528	705	870
McLemore*	Oklahoma	528	...	...
McLoud	Pottawatomie	837	718	616
Macomb	Pottawatomie	76	123	201
Madill	Marshall	3,084	2,791	2,594
Manchester	Grant	162	190	269
Mangum	Greer	3,950	4,271	4,193
Manitou	Tillman	269	293	258
Mannford	Creek	358	426	403
Mannsville	Johnston	297	311	359
Maramec	Pawnee	169	184	271
Marble City	Sequoyah	271	285	214
Marietta	Love	1,933	1,875	1,837
Marland	Noble	191	221	257
Marlow	Stephens	4,027	3,399	2,899
Marshall[1]	Logan	363	386	382
Martha	Jackson	243	222	242
Maud	Pottawatomie / Seminole	1,137	1,389	2,036
May	Harper	114	143	239
Maysville	Garvin	1,530	1,294	880
Medford	Grant	1,223	1,305	1,121
Meeker	Lincoln	664	672	502
Meno	Major	118	76	180
Meridian	Logan	160	187	210
Miami	Ottawa	12,869	11,801	8,345
Midway*	Oklahoma	2,292	...	...
Midwest City	Oklahoma	36,058	10,166	...
Milburn	Johnston	228	350	442
Mill Creek	Johnston	287	299	459
Minco	Grady	1,021	978	921
Moffett	Sequoyah	357	380	538
Moore*	Cleveland	1,783	942	499
Mooreland	Woodward	871	867	811
Morris	Okmulgee	982	1,122	1,197
Morrison	Noble	256	297	333
Mounds	Creek	674	560	627
Mountain Park	Kiowa	403	418	441
Mountain View	Kiowa	864	1,009	1,075
Muldrow	Sequoyah	1,137	828	638
Mulhall	Logan	253	320	406
Muskogee	Muskogee	38,059	37,289	32,332
Mustang	Canadian	198	210	214
Mutual	Woodward	84	130	179
Nardin	Kay	142	184	217
Nash[2]	Grant	230	290	348
Navina	Logan	11	15	43
New Cordell[3]	Washita	3,589	2,920	2,776
Newkirk	Kay	2,092	2,201	2,283
New Woodville	Marshall	98	78	...
Nichols Hills	Oklahoma	4,897	2,606	942
Nicoma Park	Oklahoma	1,263	...	...
Noble	Cleveland	995	724	536
Norman	Cleveland	33,412	27,006	11,429
North Enid	Garfield	286	219	166
North Miami	Ottawa	472	486	393
Nowata	Nowata	4,163	3,965	3,904
Oakland	Marshall	288	293	311
Oakwood	Dewey	122	161	233
Ochelata	Washington	312	357	333
Oilton	Creek	1,100	1,109	1,225
Okarche	Canadian / Kingfisher	584	532	453
Okay	Wagoner	419	427	322
Okeene	Blaine	1,164	1,170	1,079
Okemah	Okfuskee	2,836	3,454	3,811
Oklahoma City	Canadian / Cleveland / Oklahoma	324,253	243,504	204,424
Okmulgee	Okmulgee	15,951	18,317	16,051
Oktaha	Muskogee	199	207	233
Olustee	Jackson	463	455	570
Oologah	Rogers	299	242	236
Optima	Texas	64	97	69
Orlando	Logan	194	262	332
Osage	Osage	220	425	628
Owasso	Tulsa	2,032	431	371
Paden	Okfuskee	417	426	620
Panama	Le Flore	937	1,027	880
Paoli	Garvin	358	353	423
Pauls Valley	Garvin	6,856	6,896	5,104
Pawhuska	Osage	5,414	5,331	5,443
Pawnee	Pawnee	2,303	2,861	2,742
Peggs	Cherokee	28	51	93
Pensacola	Mayes	55	48	109
Peoria	Ottawa	156	201	227
Perkins	Payne	769	706	728
Perry	Noble	5,210	5,137	5,045
Phillips	Coal	91	181	212
Picher	Ottawa	2,553	3,951	5,848
Piedmont	Canadian	146	120	151
Pittsburg	Pittsburg	195	278	689
Ponca City	Kay	24,411	20,180	16,794
Pond Creek	Grant	935	1,066	1,019
Porter	Wagoner	492	562	562
Porum	Muskogee	573	616	502
Poteau	Le Flore	4,428	4,776	4,020
Prague	Lincoln	1,545	1,546	1,422
Prattville (U)	Tulsa	2,530	...	...
Pryor Creek	Mayes	6,476	4,486	2,501
Purcell	McClain	3,729	3,546	3,116
Putnam	Dewey	83	106	142
Quapaw	Ottawa	850	938	1,054
Quay	Pawnee / Payne	51	70	104
Quinlan	Woodward	75	107	188
Quinton	Pittsburg	898	951	1,245
Ralston	Pawnee	411	416	621
Ramona	Washington	546	583	574
Randlett	Cotton	356	396	327
Ravia	Johnston	307	327	424
Red Bird	Wagoner	310	411	393
Red Oak	Latimer	453	568	484
Red Rock	Noble	262	253	395
Renfrow	Grant	38	68	115
Rentiesville	McIntosh	122	156	180
Reydon	Roger Mills	183	331	311
Ringling	Jefferson	1,170	1,092	902
Ringwood	Major	232	331	288
Ripley	Payne	263	292	415
Rocky	Washita	343	366	442
Roff	Pontotoc	638	623	705
Roland	Sequoyah	100	443	311
Roosevelt	Kiowa	495	679	744
Rosedale	McClain	88	136	112
Roaston	Harper	58	85	143
Rush Springs	Grady	1,303	1,402	1,422
Ryan	Jefferson	978	1,019	1,115
St. Louis	Pottawatomie	76	290	326
Salina	Mayes	972	905	687
Sallisaw	Sequoyah	3,351	2,885	2,140
Sand Springs	Tulsa	7,754	6,994	6,137
Santa Fe	Stephens	...	8	40
Sapulpa	Creek	14,282	13,031	12,249
Sasakwa	Seminole	253	365	532
Savanna	Pittsburg	620	...	...
Sayre	Beckham	2,913	3,362	3,037
Scullin	Murray	27	21	66
Seiling	Dewey	910	700	629
Seminole	Seminole	11,464	11,863	11,547
Sentinel	Washita	1,154	1,131	1,088
Seward	Logan	49	75	168
Shamrock	Creek	211	263	461
Sharon	Woodward	97	133	226
Shattuck	Ellis	1,625	1,692	1,275
Shawnee	Pottawatomie	24,326	22,948	22,053
Shidler	Osage	870	840	718
Skedee	Pawnee	128	170	235
Skiatook	Osage / Tulsa	2,503	1,734	1,496
Slick	Creek	151	151	300
Smith[4]*	Oklahoma	93	...	...
Smithville	McCurtain	110	256	290
Snyder	Kiowa	1,663	1,646	1,278
Soper	Choctaw	309	337	481
South Coffeyville	Nowata	622	527	364
Sparks	Lincoln	186	233	339
Spavinaw	Mayes	319	213	255
Spencer[4]*	Oklahoma	1,189	...	...
Sperry	Tulsa	883	665	570
Spiro	Le Flore	1,450	1,365	1,041
Springer[4]	Carter	212	...	...
Springlake Park*	Oklahoma	11	...	...
Sterling	Comanche	562	447	430
Stidham	McIntosh	88	46	103
Stigler	Haskell	1,923	2,125	1,861
Stillwater	Payne	23,965	20,238	10,097
Stilwell	Adair	1,916	1,813	1,717
Stonewall	Pontotoc	584	634	761
Strang	Mayes	176	201	283
Stratford	Garvin	1,058	1,065	896
Stringtown	Atoka	414	499	718
Strong City	Roger Mills	51	107	245
Stroud	Lincoln	2,456	2,450	1,917
Stuart	Hughes	271	303	340
Sugden	Jefferson	68	105	171
Sulphur	Murray	4,737	4,389	4,970
Sumner	Noble	27	46	80
Swink	Choctaw	86	96	116
Taft	Muskogee	386	541	772
Tahlequah	Cherokee	5,840	4,750	3,027
Talala	Rogers	147	210	188
Talihina	Le Flore	1,048	965	1,057
Taloga	Dewey	322	430	533
Tamaha	Haskell	80	117	245

[1] Returned as New Marshall in 1950.
[2] Returned as Nashville in 1950.
[3] Returned as Cordell in 1950.
[4] Not returned separately in 1950.

Table 8.—POPULATION OF ALL INCORPORATED PLACES AND OF UNINCORPORATED PLACES OF 1,000 OR MORE: 1940 TO 1960—Con.

["U" denotes an unincorporated place. Asterisk (*) denotes an incorporated place under 2,500 located in an urbanized area]

Place	County	1960	1950	1940	Place	County	1960	1950	1940
Tecumseh	Pottawatomie	2,630	2,275	2,042	Warner	Muskogee	881	382	391
Temple	Cotton	1,282	1,442	1,313	Warr Acres	Oklahoma	7,135	2,378	...
Terlton	Pawnee	90	122	245	Washington	McClain	278	292	359
Terral	Jefferson	585	616	521	Washunga	Kay	60	91	177
Texhoma[1]	Texas	911	1,464	577	Watonga	Blaine	3,252	3,249	2,828
Texola	Beckham	202	265	337	Watts	Adair	268	267	307
Thackerville	Love	185	178	207	Waukomis	Garfield	516	537	397
The Village[2]	Oklahoma	12,118	...	...	Waurika	Jefferson	1,933	2,327	2,458
Thomas	Custer	1,211	1,171	1,220	Wayne	McClain	517	501	401
Tipton	Tillman	1,117	1,172	1,470	Waynoka	Woods	1,794	2,018	1,584
Tishomingo	Johnston	2,381	2,325	1,951	Weatherford	Custer	4,499	3,529	2,504
Tonkawa	Kay	3,415	3,643	3,197	Webb City	Osage	233	284	352
Tryon	Lincoln	254	285	279	Webbers Falls	Muskogee	441	489	486
Tullahassee	Wagoner	199	209	200	Welch	Craig	557	483	498
Tulsa	Osage / Tulsa	261,685	182,740	142,157	Weleetka	Okfuskee	1,231	1,548	1,904
Tupelo	Coal	261	376	...	Wellston	Lincoln	630	643	607
Tuttle	Grady	855	715	940	Westville	Adair	727	781	716
Tyrone	Texas	456	261	257	Wetumka	Hughes	1,798	2,025	2,340
Union City	Canadian	329	301	...	Wewoka	Seminole	5,954	6,747	10,315
Valley Brook*	Oklahoma	1,378	...	...	Wilburton	Latimer	1,772	1,939	1,925
Valliant	McCurtain	477	661	551	Wildcat	Okmulgee	142	147	188
Vera	Washington	125	164	208	Willow	Greer	187	223	248
Verden	Grady	405	508	575	Wilson	Carter	1,647	1,832	1,700
Vian	Sequoyah	930	927	941	Wister	Le Flore	592	729	763
Vici	Dewey	601	620	617	Woodlawn Park*	Oklahoma	129	...	...
Vinita	Craig	6,027	5,518	5,685	Woodward	Woodward	7,747	5,915	5,406
Wagoner	Wagoner	4,469	4,395	3,535	Wright City (U)	McCurtain	1,161	1,121	...
Wainwright	Muskogee	114	138	162	Wyandotte	Ottawa	226	242	348
Wakita	Grant	452	440	444	Wynnewood	Garvin	2,509	2,423	2,318
Walters	Cotton	2,825	2,743	2,238	Wynona	Osage	652	678	810
Wanette	Pottawatomie	381	594	665	Yale	Payne	1,369	1,359	1,407
Wann	Nowata	157	99	147	Yeager	Hughes	129	180	284
Wapanucka	Johnston	459	592	730	Yukon	Canadian	3,076	1,990	1,660

[1] Population of Texhoma, Sherman County, Texas: 350 in 1960; 299 in 1950; 191 in 1940.
[2] Not returned separately in 1950.

Table 9.—1960 POPULATION OF AREAS ANNEXED BETWEEN 1950 AND 1960 BY INCORPORATED PLACES HAVING 2,500 INHABITANTS OR MORE IN 1950

[Minus sign (-) denotes decrease]

Incorporated place	1960 population			1950 population, total	Increase, 1950 to 1960, in 1950 area	Incorporated place	1960 population			1950 population, total	Increase, 1950 to 1960, in 1950 area
	Total	In 1950 area	In annexed area				Total	In 1950 area	In annexed area		
Ada	14,347	13,066	1,281	15,995	-2,929	McAlester	17,419	14,938	2,481	17,878	-2,940
Altus	21,225	11,465	9,760	9,735	1,730	Madill	3,084	2,871	213	2,791	80
Alva	6,258	6,009	249	6,505	-496	Mangum	3,950	3,826	124	4,271	-445
Anadarko	6,299	5,983	316	6,184	-201	Marlow	4,027	3,656	371	3,399	257
Ardmore	20,184	16,635	3,549	17,890	-1,255	Miami	12,869	12,736	133	11,801	935
Atoka	2,877	2,347	530	2,653	-306	Midwest City	36,058	14,524	21,534	10,166	4,358
Bartlesville	27,893	17,368	10,525	19,228	-1,860	Muskogee	38,059	35,092	2,967	37,289	-2,197
Bethany	12,342	6,423	5,919	5,705	718	New Cordell	3,589	3,244	345	...	...
Blackwell	9,588	9,011	577	9,199	-188	Nichols Hills	4,897	4,583	314	2,606	1,977
Bristow	4,795	4,424	371	5,400	-976	Norman	33,412	24,907	8,505	27,006	-2,099
Broken Arrow	5,928	3,595	2,333	3,262	333	Nowata	4,163	3,936	227	3,965	-29
Chandler	2,524	2,370	154	2,724	-354	Okemah	2,836	2,815	21	3,454	-639
Checotah	2,614	2,586	28	2,638	-52	Oklahoma City	324,253	254,077	70,176	243,504	10,573
Cherokee	2,410	2,306	104	2,635	-329	Okmulgee	15,951	15,864	87	18,317	-2,453
Chickasha	14,866	13,861	1,005	15,842	-1,981	Pauls Valley	6,856	6,573	283	6,896	-323
Claremore	6,639	5,610	1,029	5,494	116	Pawhuska	5,414	5,014	400	5,331	-317
Clinton	9,617	9,161	456	7,555	1,606	Pawnee	2,303	2,172	131	2,861	-689
Cushing	8,619	7,086	1,533	8,414	-1,328	Perry	5,210	5,137	73	5,137	...
Del City	12,934	3,502	9,432	2,504	998	Ponca City	24,411	19,435	4,976	20,180	-745
Dewey	3,994	2,956	1,038	2,513	443	Poteau	4,428	4,075	353	4,776	-701
Drumright	4,190	3,233	957	5,028	-1,795	Pryor Creek	6,476	4,957	1,519	4,486	471
Duncan	20,009	13,166	6,843	15,325	-2,159	Purcell	3,729	3,711	18	3,546	165
Durant	10,467	10,271	196	10,541	-270	Sallisaw	3,351	3,347	4	2,885	462
Edmond	8,577	7,147	1,430	6,086	1,061	Sand Springs	7,754	6,740	1,014	6,994	-254
Elk City	8,196	6,696	1,500	7,962	-1,266	Sapulpa	14,282	11,132	3,150	13,031	-1,899
El Reno	11,015	10,153	862	10,991	-838	Sayre	2,913	2,688	225	3,362	-674
Enid	38,859	35,581	3,278	36,017	-436	Seminole	11,464	6,623	4,841	11,863	-5,240
Frederick	5,879	5,231	648	5,467	-236	Shawnee	24,326	20,562	3,764	22,948	-2,386
Guthrie	9,502	8,835	667	10,113	-1,278	Stillwater	23,965	20,371	3,594	20,238	133
Guymon	5,768	5,681	87	4,718	963	Sulphur	4,737	4,421	316	4,389	32
Healdton	2,898	2,211	687	2,578	-367	Tahlequah	5,840	5,315	525	4,750	565
Henryetta	6,551	6,415	136	7,987	-1,572	Tonkawa	3,415	3,185	230	3,643	-458
Hobart	5,132	5,036	96	5,380	-344	Tulsa	261,685	160,360	101,325	182,740	-22,380
Holdenville	5,712	5,578	134	6,192	-614	Vinita	6,027	5,479	548	5,518	-39
Hominy	2,866	2,782	84	2,702	80	Wagoner	4,469	4,467	2	4,395	72
Hugo	6,287	6,005	282	5,984	21	Walters	2,825	2,613	212	2,743	-130
Idabel	4,967	4,517	450	4,671	-154	Watonga	3,252	2,946	306	3,249	-303
Kingfisher	3,249	3,057	192	3,345	-288	Weatherford	4,499	4,433	66	3,529	904
Konawa	1,555	1,495	60	2,707	-1,212	Wewoka	5,954	4,703	1,251	6,747	-2,044
Lawton	61,697	43,435	18,262	34,757	8,678	Woodward	7,747	6,179	1,568	5,915	264
Lindsay	4,258	2,703	1,555	3,021	-318						

Table 10.—POPULATION OF URBANIZED AREAS: 1960 AND 1950

Area	1960	1950
FORT SMITH (ARK.-OKLA.) URBANIZED AREA		
That part of the area in Oklahoma[1]	1,862	1,691
The area includes the following minor civil divisions and parts of minor civil divisions:		
Le Flore County (part)	1,862	1,691
Arkoma town	1,862	1,691
LAWTON (OKLA.) URBANIZED AREA		
The area	61,941	(2)
Lawton city	61,697	...
Outside central city	244	...
The area includes the following minor civil divisions and parts of minor civil divisions:		
Comanche County (part)	61,941	...
Lawton city	61,697	...
Lawton township (part)	49	...
Lincoln township (part)	195	...
OKLAHOMA CITY (OKLA.) URBANIZED AREA		
The area	429,188	275,091
Oklahoma City	324,253	243,504
Outside central city	104,935	31,587
The area includes the following minor civil divisions and parts of minor civil divisions:		
Canadian County (part)	198	(3)
Oklahoma City (part)	198	...
Cleveland County (part)	3,483	(3)
Moore town	1,783	...
Oklahoma City (part)	1,700	...
Oklahoma County (part)	425,507	4275,091
Bethany city	12,342	5,705
Boone township	1,590	3,173
Council Grove township	468	828
Crutcho township (part)	568	23
Del City	12,934	2,504
OKLAHOMA CITY (OKLA.) URBANIZED AREA--Con.		
Oklahoma County (part)--Con.		
Edmond city	8,577	(3)
Greeley township	4	2,322
Highland Beach town	35	(3)
Jones town	794	(3)
Karen Park town	6	(3)
McLemore city	528	(3)
Midway village	2,292	(5)
Midwest City	36,058	10,166
Nichols Hills city	4,897	2,606
Oklahoma City (part)	322,355	243,504
Oklahoma township	6	391
Smith village	93	(6)
Spencer town	1,189	(6)
Springlake Park village	11	(3)
The Village city	12,118	(6)
Valley Brook town	1,378	(5)
Warr Acres city	7,135	2,378
Woodlawn Park town	129	(3)
TULSA (OKLA.) URBANIZED AREA		
The area	298,922	206,311
Tulsa city	261,685	182,740
Outside central city	37,237	23,571
The area includes the following minor civil divisions and parts of minor civil divisions:		
Creek County (part)	158	179
Sapulpa township (part)	158	179
Osage County (part)	3,414	2,221
Tulsa city (part)	3,414	...
Tulsa County (part)	295,350	7203,911
Dawson township (part)	12,062	3,070
Lynn Lane township (part)	8,649	3,701
Owasso township (part)	928	(3)
Red Fork township (part)	2,645	2,169
Sand Springs city	7,754	6,994
Tulsa city (part)	258,271	182,740
Wekiwa township (part)	5,041	3,998

[1] For the map and population of the entire Fort Smith (Ark.) Urbanized Area, see the corresponding report for Arkansas.
[2] There was no urbanized area delineated for Lawton for the 1950 Census.
[3] Not in area in 1950.
[4] Includes population (603) of part of Britton township, population (887) of part of Mustang township, and population (1) of part of Spring Creek township not included in area in 1960.
[5] Incorporated since 1950.
[6] Not returned separately in 1950.
[7] Includes population (763) of Garden City town and population (476) of Highland Park town disincorporated since 1950.

Table 11.—POPULATION OF STANDARD METROPOLITAN STATISTICAL AREAS: 1960 AND 1950

[Data relate to areas as defined for 1960. Minus sign (-) denotes decrease]

Standard metropolitan statistical area, central city, and other component areas	1960	1950	Increase	
			Number	Percent
LAWTON, OKLA. (Comanche County)				
Total	90,803	55,165	35,638	64.6
Lawton city	61,697	34,757	26,940	77.5
Outside central city	29,106	20,408	8,698	42.6
OKLAHOMA CITY, OKLA.				
Total	511,833	392,439	119,394	30.4
Oklahoma City	324,253	243,504	80,749	33.2
Outside central city	187,580	148,935	38,645	25.9
Canadian County	24,727	25,644	-917	-3.6
Cleveland County	47,600	41,443	6,157	14.9
Oklahoma County	439,506	325,352	114,154	35.1
TULSA, OKLA.				
Total	418,974	327,900	91,074	27.8
Tulsa city	261,685	182,740	78,945	43.2
Outside central city	157,289	145,160	12,129	8.4
Creek County	40,495	43,143	-2,648	-6.1
Osage County	32,441	33,071	-630	-1.9
Tulsa County	346,038	251,686	94,352	37.5

Table 12.—POPULATION OF THE STATE AND OF STANDARD METROPOLITAN STATISTICAL AREAS, BY TYPE OF RESIDENCE: 1960

Metropolitan-nonmetropolitan residence	Total	Urban			Rural		
		Total	Central city or cities	Other urban territory	Total	Places of 1,000 to 2,500	Other rural territory
The State	2,328,284	1,464,786	647,635	817,151	863,498	125,664	737,834
In standard metropolitan statistical areas	1,021,610	882,442	647,635	234,807	139,168	13,931	125,237
Lawton	90,803	61,941	61,697	244	28,862	1,003	27,859
Oklahoma city	511,833	476,691	324,253	152,438	35,142	2,612	32,530
Tulsa	418,974	343,810	261,685	82,125	75,164	10,316	64,848
Not in standard metropolitan statistical areas	1,306,674	582,344	...	582,344	724,330	111,733	612,597

URBANIZED AREAS—OKLAHOMA

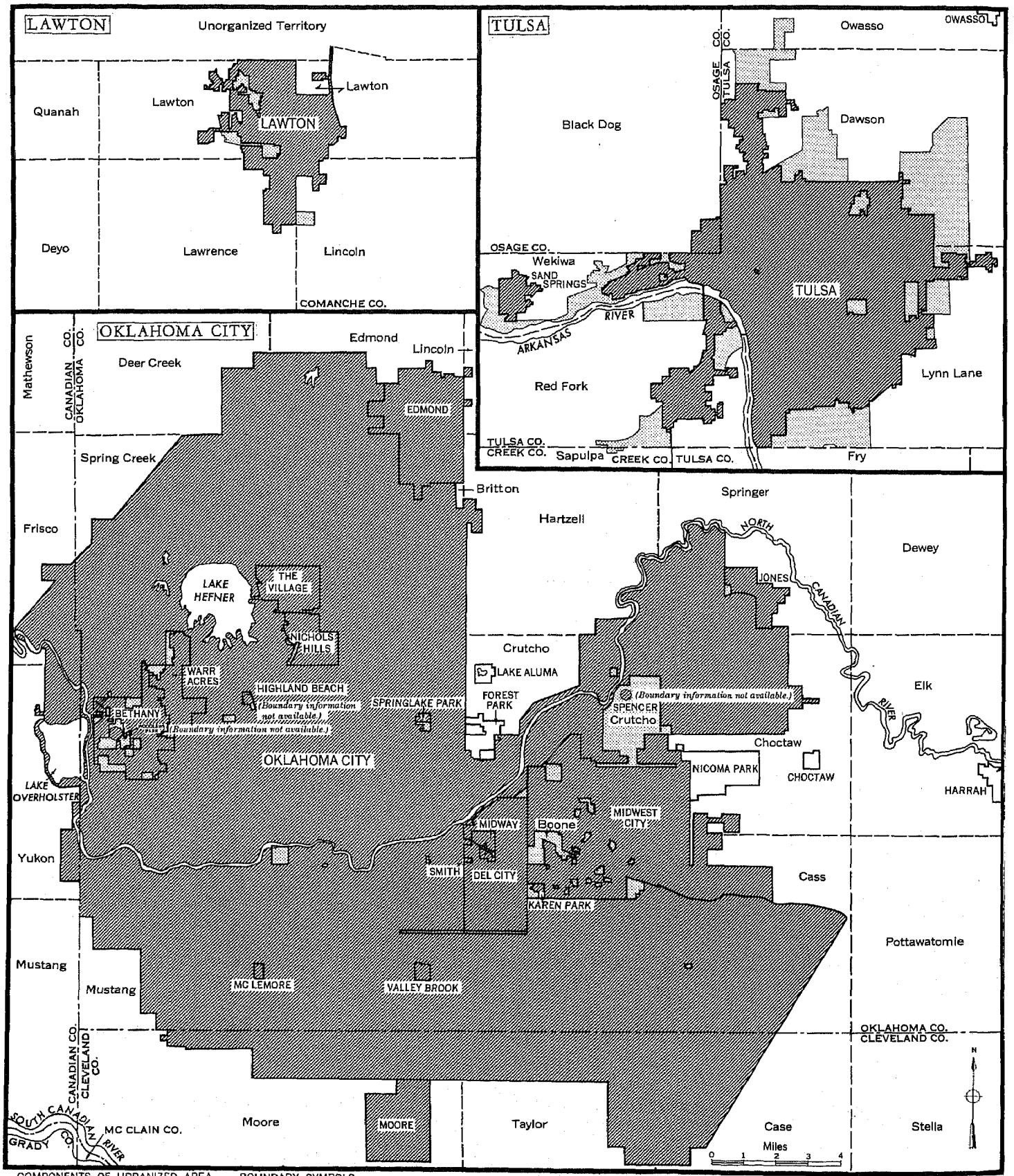

COMPONENTS OF URBANIZED AREA
- Incorporated Places
- Unincorporated Area

BOUNDARY SYMBOLS
- State Line
- County Line
- Minor Civil Division Line

Maps showing boundaries in detail are available at cost on request to the Bureau of the Census.

☆U.S. GOVERNMENT PRINTING OFFICE: 1960—565768/42

NUMBER OF INHABITANTS

Oregon

LIST OF TABLES

[Page numbers listed here omit the State prefix number which appears as part of the page number for each page. The prefix for this State is 39]

Table	Page
1.—Population of the State, urban and rural: 1850 to 1960	11
2.—Population in groups of places according to size: 1960 and 1950	11
3.—Population in groups of places according to size: 1900 to 1960	12
4.—Population in incorporated and unincorporated places according to size: 1960	13
5.—Population of incorporated places of 10,000 or more from earliest census to 1960	13
6.—Area and population of counties, urban and rural: 1960 and 1950	14
7.—Population of counties, by census county divisions: 1960	15
8.—Population of all incorporated places and of unincorporated places of 1,000 or more: 1940 to 1960	17
9.—1960 population of areas annexed between 1950 and 1960 by incorporated places having 2,500 inhabitants or more in 1950	18
10.—Population of urbanized areas: 1960 and 1950	19
11.—Population of standard metropolitan statistical areas: 1960 and 1950	19
12.—Population of the State and of standard metropolitan statistical areas, by type of residence: 1960	19

LIST OF MAPS

The State, showing counties, places of 25,000 or more, and standard metropolitan statistical areas	2
The State, showing census county divisions	3
Urbanized areas (separate map for each area)	20

OREGON—COUNTIES, PLACES OF 25,000 OR MORE, AND STANDARD METROPOLITAN STATISTICAL AREAS

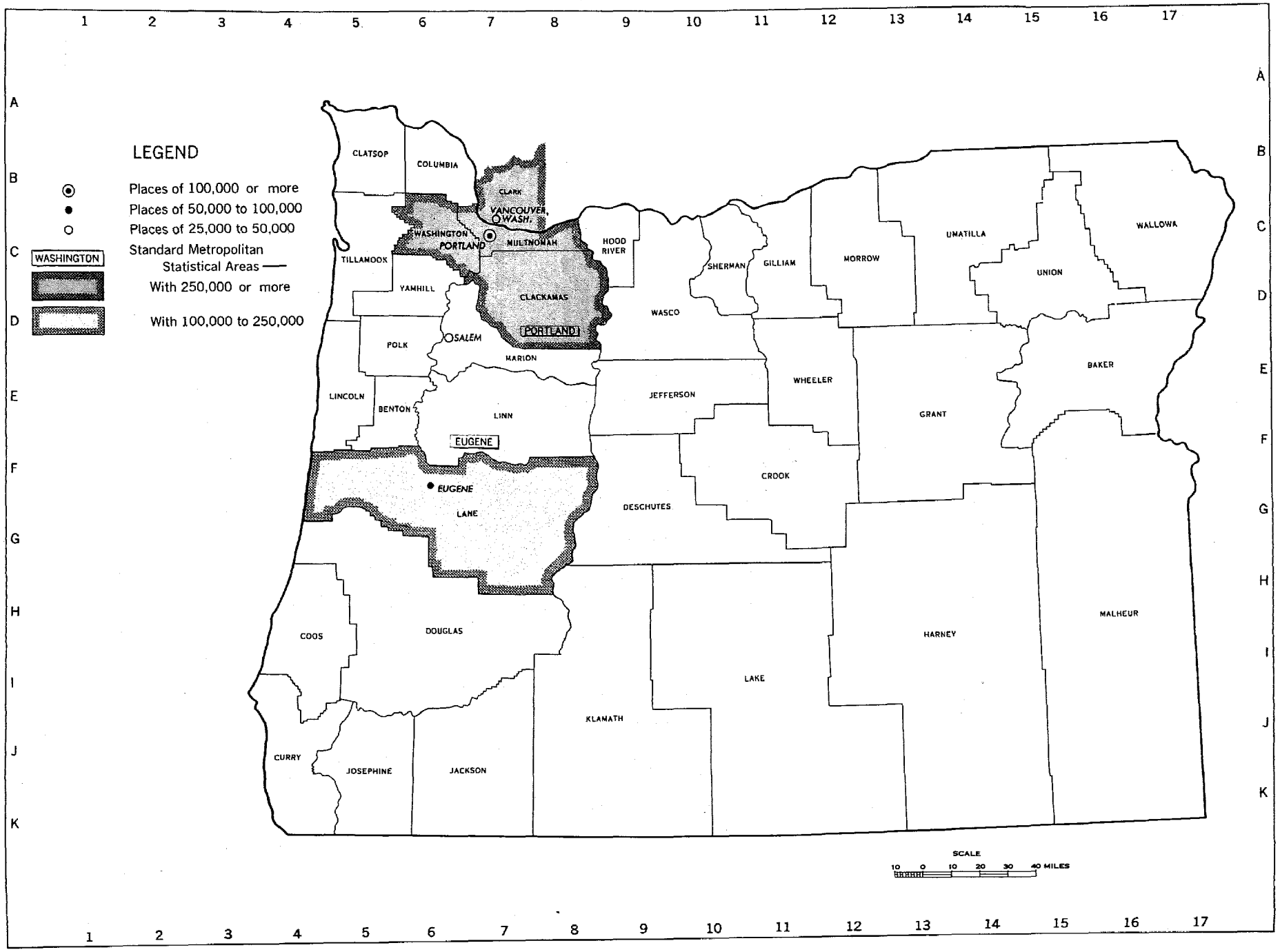

OREGON—SECTION 1

CENSUS COUNTY DIVISIONS

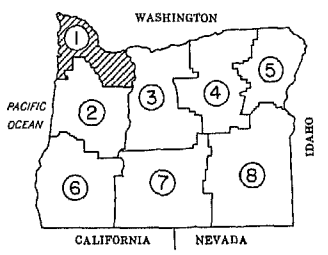

SCALE

8 0 8 16 24 32 MILES

SYMBOLS

COUNTY

CENSUS COUNTY DIVISION

INCORPORATED OR UNINCORPORATED PLACE NOT A CENSUS COUNTY DIVISION

TYPE STYLES

WASHINGTON — COUNTY

WASHINGTON — CENSUS COUNTY DIVISION

Washington — INCORPORATED PLACE WITH 50,000 OR MORE INHABITANTS

Washington — INCORPORATED PLACE WITH FEWER THAN 50,000 INHABITANTS

Washington — UNINCORPORATED PLACE

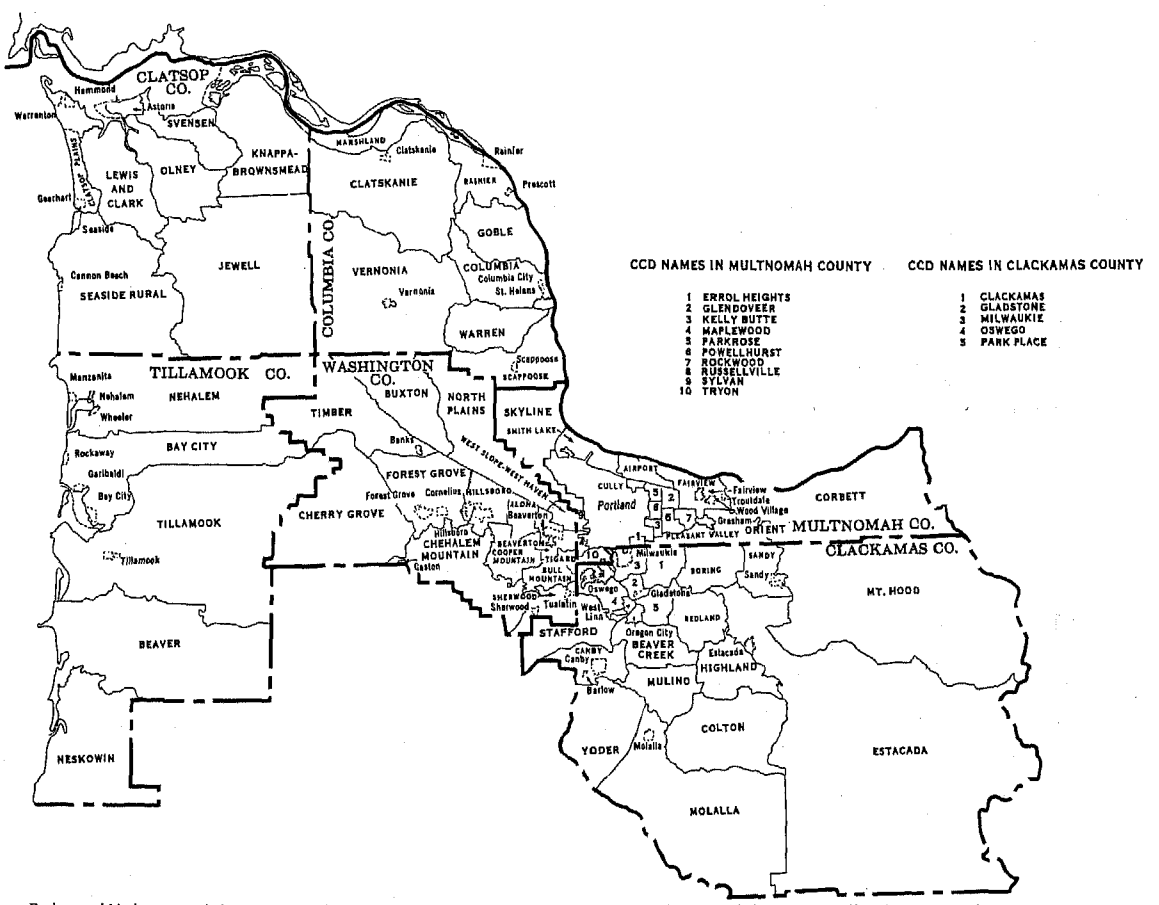

CCD NAMES IN MULTNOMAH COUNTY

1 ERROL HEIGHTS
2 GLENDOVEER
3 KELLY BUTTE
4 MAPLEWOOD
5 PARKROSE
6 POWELLHURST
7 ROCKWOOD
8 RUSSELLVILLE
9 SYLVAN
10 TRYON

CCD NAMES IN CLACKAMAS COUNTY

1 CLACKAMAS
2 GLADSTONE
3 MILWAUKIE
4 OSWEGO
5 PARK PLACE

Enclaves within incorporated places are ordinarily included in the same census county division as the incorporated place. Very small enclaves are not shown on these maps.

Large-scale copies of this map may be purchased from Superintendent of Documents, U. S. Government Printing Office, Washington 25, D. C., after April 1, 1961.

OREGON—SECTION 2

CENSUS COUNTY DIVISIONS

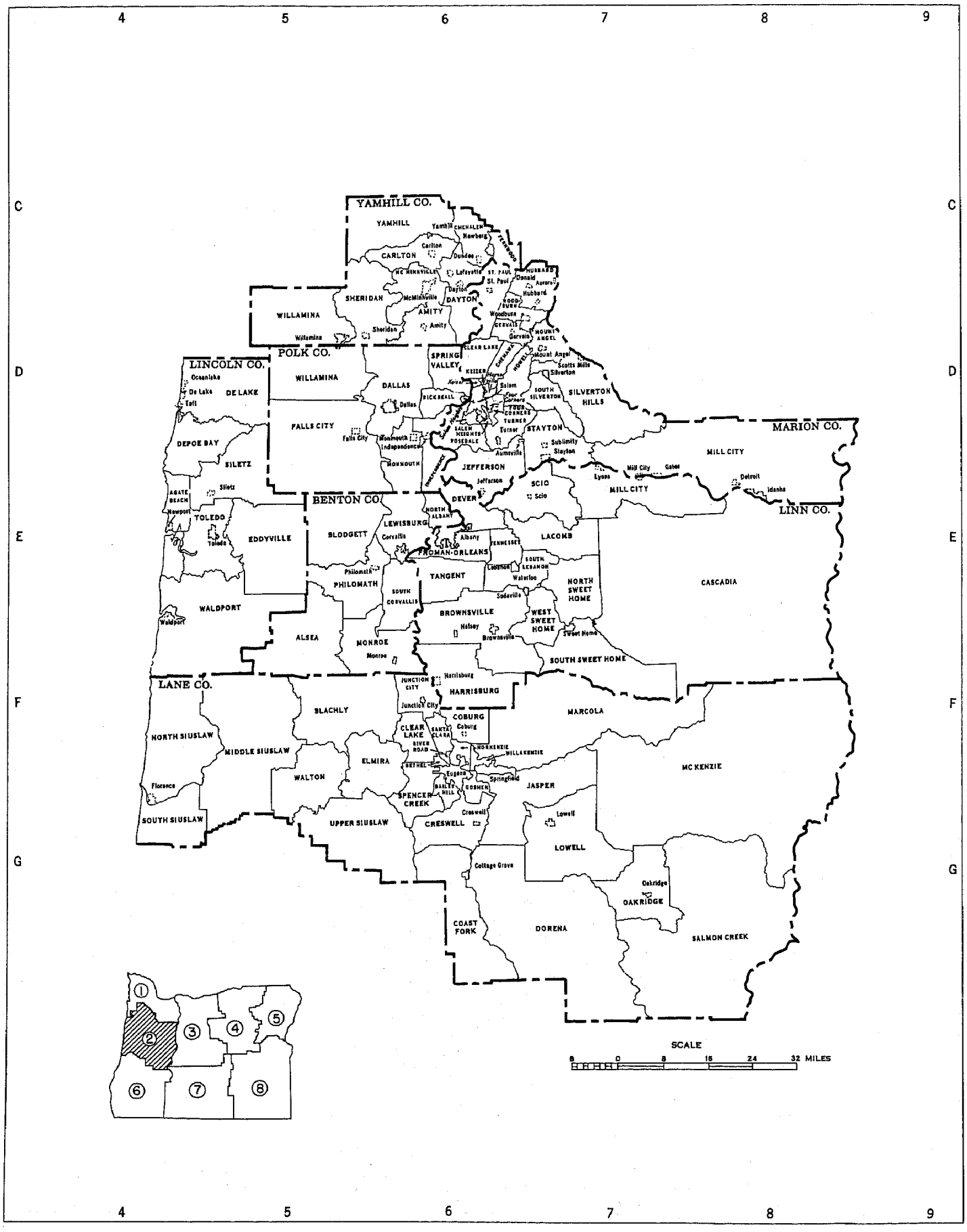

OREGON—SECTION 3

CENSUS COUNTY DIVISIONS

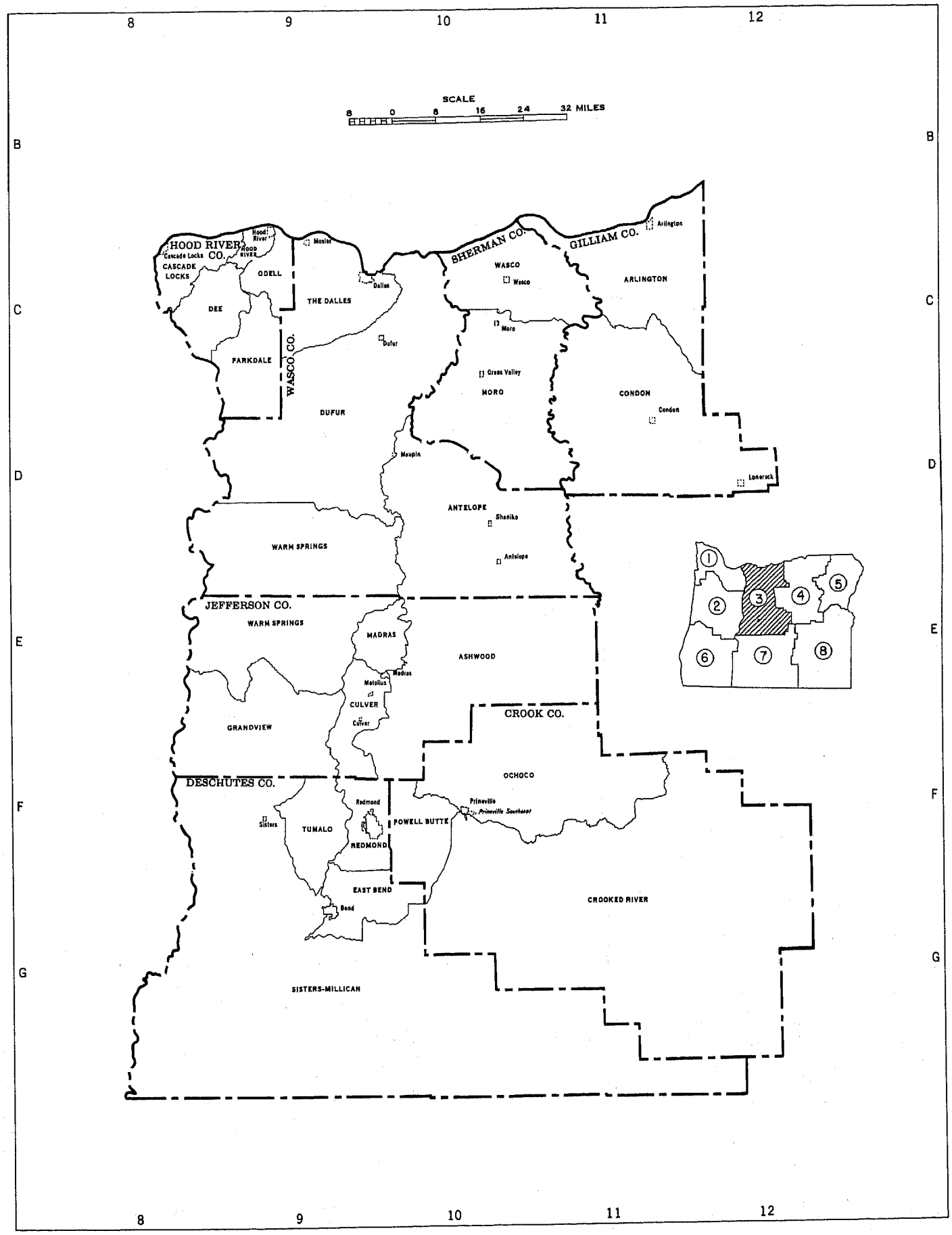

OREGON—SECTION 4

CENSUS COUNTY DIVISIONS

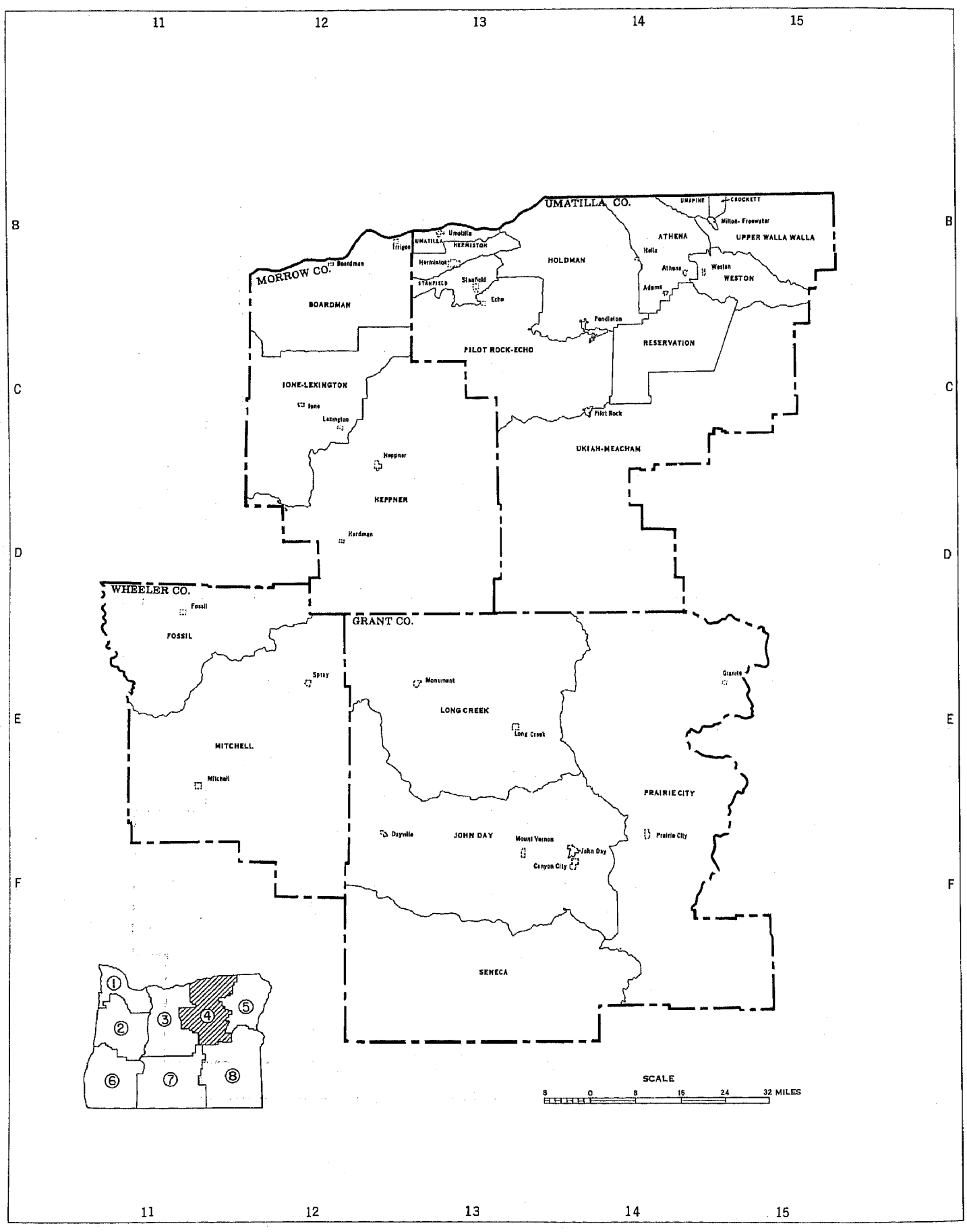

OREGON—SECTION 5

CENSUS COUNTY DIVISIONS

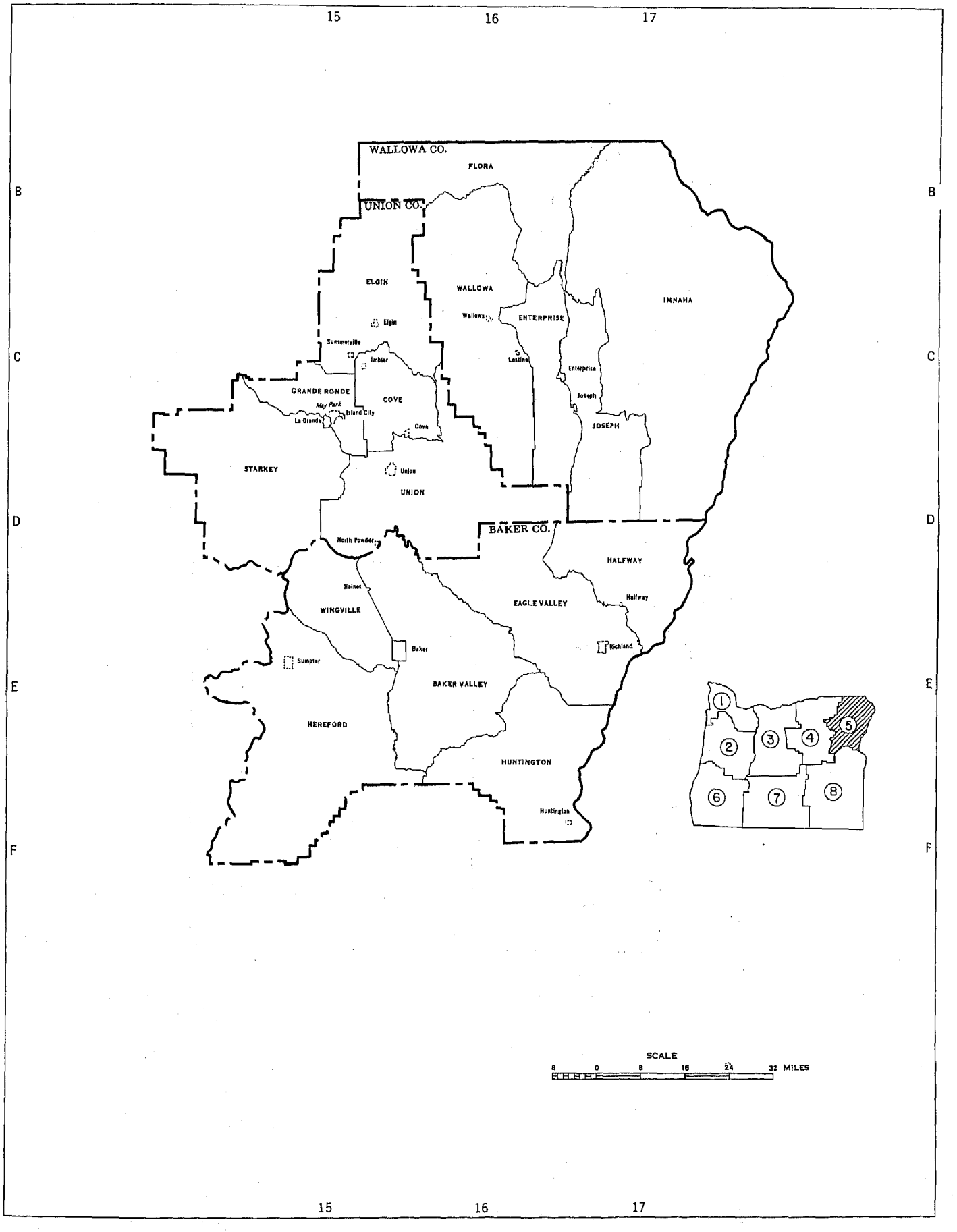

OREGON—SECTION 6

CENSUS COUNTY DIVISIONS

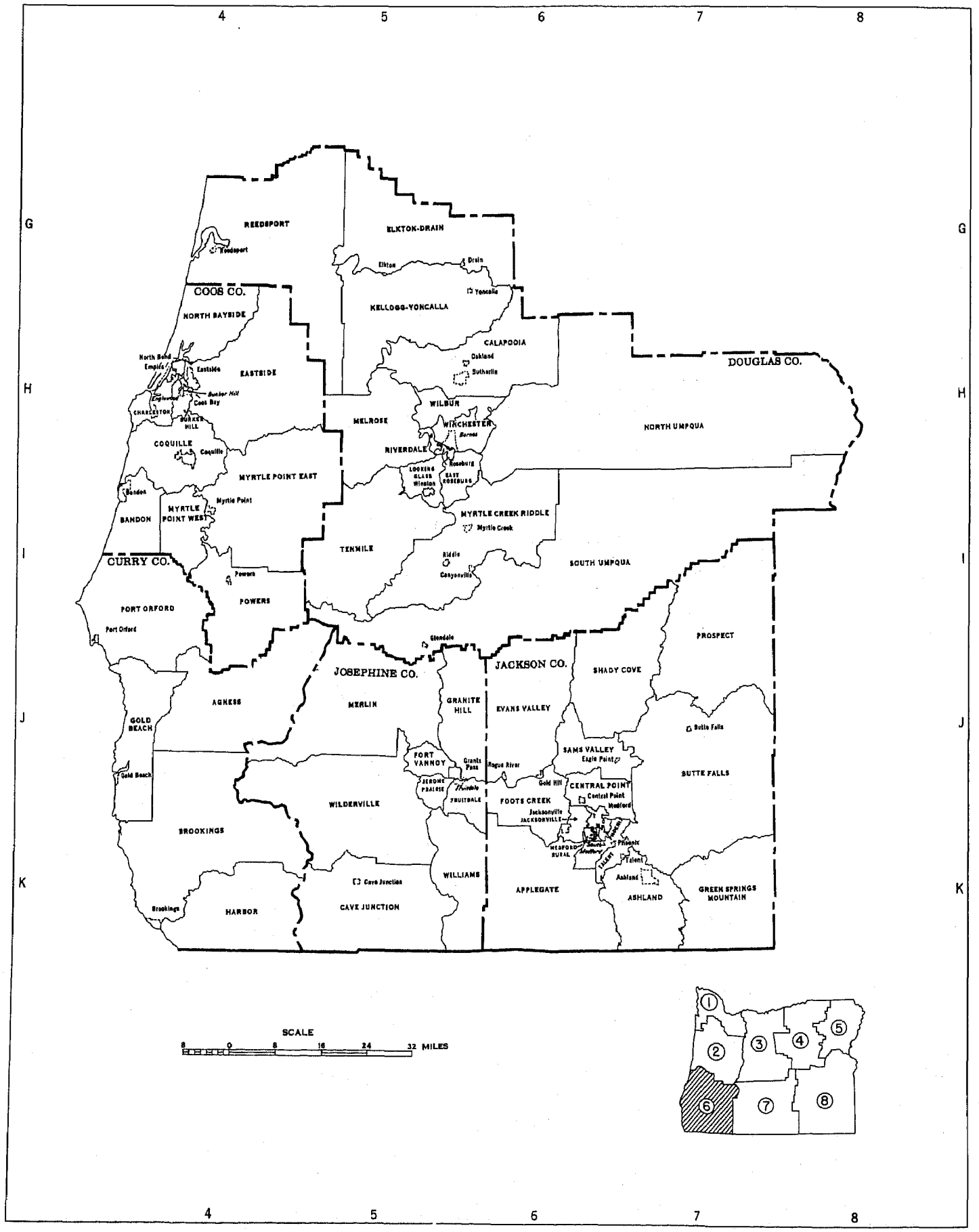

OREGON—SECTION 7

CENSUS COUNTY DIVISIONS

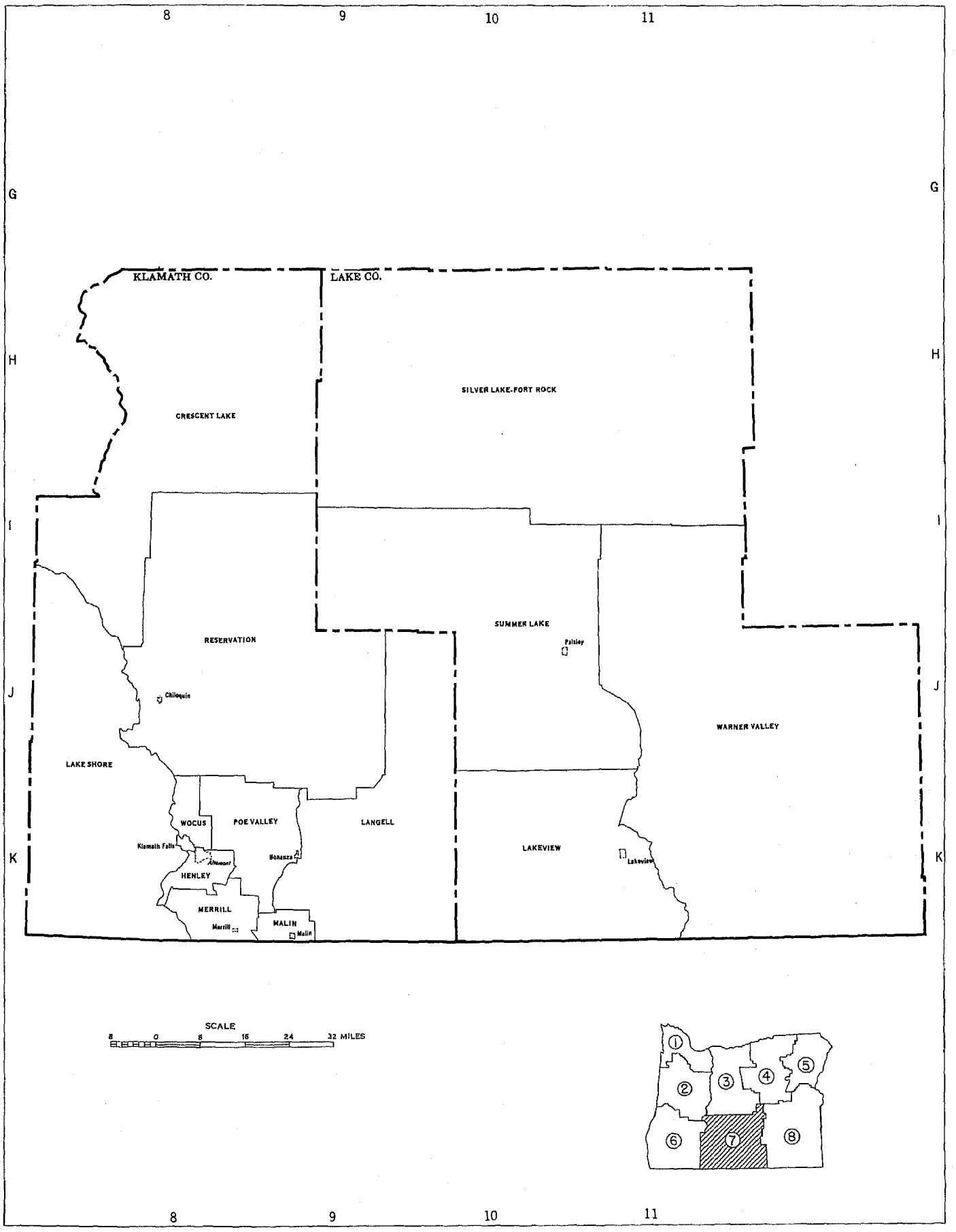

OREGON—SECTION 8

CENSUS COUNTY DIVISIONS

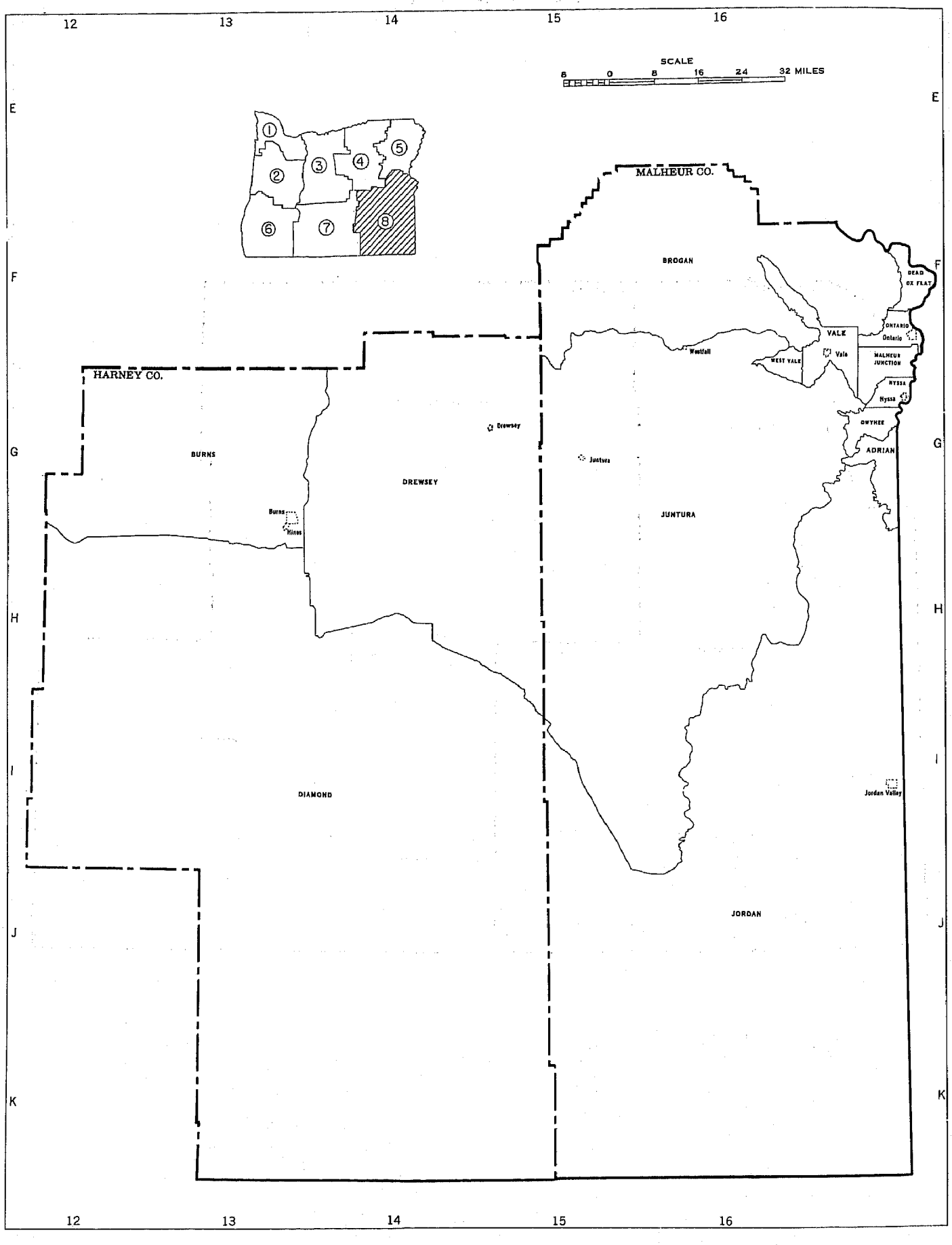

Table 1.—POPULATION OF THE STATE, URBAN AND RURAL: 1850 TO 1960

[For description of current and previous urban definitions, see text. Minus sign (-) denotes decrease]

Census date	The State			Urban territory				Rural territory			Percent of total	
	Population	Increase over preceding census		Number of urban places	Population	Increase over preceding census		Population	Increase over preceding census		Urban	Rural
		Number	Percent			Number	Percent		Number	Percent		
Current urban definition:												
1960 (Apr. 1)	1,768,687	247,346	16.3	61	[1]1,100,122	280,804	34.3	668,565	-33,458	-4.8	62.2	37.8
1950 (Apr. 1)	1,521,341	431,657	39.6	49	[2]819,318	...	...	702,023	...	...	53.9	46.1
Previous urban definition:												
1960 (Apr. 1)	1,768,687	247,346	16.3	63	943,861	211,614	28.9	824,826	35,732	4.5	53.4	46.6
1950 (Apr. 1)	1,521,341	431,657	39.6	47	732,247	200,572	37.7	789,094	231,085	41.4	48.1	51.9
1940 (Apr. 1)	1,089,684	135,898	14.2	34	531,675	41,929	8.6	558,009	93,969	20.3	48.8	51.2
1930 (Apr. 1)	953,786	170,397	21.8	28	489,746	99,400	25.5	464,040	70,997	18.1	51.3	48.7
1920 (Jan. 1)	783,389	110,624	16.4	23	390,346	83,286	27.1	393,043	27,338	7.5	49.8	50.2
1910 (Apr. 15)	672,765	259,229	62.7	18	307,060	173,880	130.6	365,705	85,349	30.4	45.6	54.4
1900 (June 1)	413,536	95,832	30.2	11	133,180	44,689	50.5	280,356	51,143	22.3	32.2	67.8
1890 (June 1)	317,704	142,936	81.8	11	88,491	62,639	242.3	229,213	80,297	53.9	27.9	72.1
1880 (June 1)	174,768	83,845	92.2	4	25,852	17,559	211.7	148,916	66,286	80.2	14.8	85.2
1870 (June 1)	90,923	38,458	73.3	1	8,293	5,419	188.6	82,630	33,039	66.6	9.1	90.9
1860 (June 1)	52,465	40,372	333.8	1	2,874	2,874	...	49,591	37,498	310.1	5.5	94.5
1850 (June 1)	[3]12,093	...	...	...	...	...	...	12,093	...	...	...	100.0

[1] Includes 213,477 persons in urban territory outside urban places.
[2] Includes 74,955 persons in urban territory outside urban places.
[3] Excludes population (1,201) of parts taken to form part of Washington Territory in 1853 and 1859.

Table 2.—POPULATION IN GROUPS OF PLACES ACCORDING TO SIZE: 1960 AND 1950

[Percent not shown where less than 0.1]

Type of area and size of place	1960				1950			
	Number of places	Population	Percent of total population	Percent of total	Number of places	Population	Percent of total population	Percent of total
The State	...	1,768,687	100.0	...	...	1,521,341	100.0	...
URBAN								
Total	([1])	1,100,122	62.2	100.0	([2])	819,318	53.9	100.0
Within urbanized areas	...	700,415	39.6	63.7	...	470,291	30.9	57.4
Central cities, total	2	423,653	24.0	38.5	1	373,628	24.6	45.6
Cities of 1,000,000 or more	...	...	...	...	...	...	...	...
Cities of 500,000 to 1,000,000	...	...	...	...	...	...	...	...
Cities of 250,000 to 500,000	1	372,676	21.1	33.9	1	373,628	24.6	45.6
Cities of 100,000 to 250,000	...	...	...	...	...	...	...	...
Cities of 50,000 to 100,000	1	50,977	2.9	4.6	...	...	...	...
Cities under 50,000	...	...	...	...	...	...	...	...
Urban fringes, total	...	276,762	15.6	25.2	...	96,663	6.4	11.8
Places of 2,500 or more	8	63,285	3.6	5.8	5	21,708	1.4	2.6
Places of 100,000 or more	...	...	...	...	...	...	...	...
Places of 50,000 to 100,000	...	...	...	...	...	...	...	...
Places of 25,000 to 50,000	...	...	...	...	...	...	...	...
Places of 10,000 to 25,000	1	19,616	1.1	1.8	...	...	...	...
Places of 5,000 to 10,000	4	31,938	1.8	2.9	2	12,935	0.9	1.6
Places of 2,500 to 5,000	3	11,731	0.7	1.1	3	8,773	0.6	1.1
Places under 2,500	2	1,400	0.1	0.1	1	2,434	0.2	0.3
Places of 2,000 to 2,500	...	...	...	...	1	2,434	0.2	0.3
Places of 1,500 to 2,000	...	...	...	...	...	...	...	...
Places of 1,000 to 1,500	...	...	...	...	...	...	...	...
Places under 1,000	2	1,400	0.1	0.1	...	...	...	...
Other urban territory	...	212,077	12.0	19.3	...	72,521	4.8	8.9
Outside urbanized areas	51	399,707	22.6	36.3	43	349,027	22.9	42.6
Places of 25,000 or more	1	49,142	2.8	4.5	2	79,019	5.2	9.6
Places of 10,000 to 25,000	12	166,297	9.4	15.1	8	105,823	7.0	12.9
Places of 5,000 to 10,000	15	100,992	5.7	9.2	12	89,418	5.9	10.9
Places of 2,500 to 5,000	23	83,336	4.7	7.6	21	74,767	4.9	9.1
RURAL								
Total	...	668,565	37.8	100.0	...	702,023	46.1	100.0
Places of 1,000 to 2,500	47	74,621	4.2	11.2	49	78,003	5.1	11.1
Places of 2,000 to 2,500	9	20,336	1.1	3.0	9	20,337	1.3	2.9
Places of 1,500 to 2,000	15	25,536	1.4	3.8	17	29,317	1.9	4.2
Places of 1,000 to 1,500	23	28,749	1.6	4.3	23	28,349	1.9	4.0
Other rural territory	...	593,944	33.6	88.8	...	624,020	41.0	88.9
URBANIZED AREAS								
Total	2	700,415	39.6	100.0	1	470,291	30.9	100.0
Areas of 1,000,000 or more	...	...	...	...	...	...	...	...
Areas of 500,000 to 1,000,000	1	604,729	34.2	86.3	1	470,291	30.9	100.0
Areas of 250,000 to 500,000	...	...	...	...	...	...	...	...
Areas of 100,000 to 250,000	...	...	...	...	...	...	...	...
Areas under 100,000	1	95,686	5.4	13.7	...	...	...	...

[1] There were 61 places of 2,500 or more.
[2] There were 49 places of 2,500 or more.

Table 3.—POPULATION IN GROUPS OF PLACES ACCORDING TO SIZE: 1900 TO 1960

Subject and size of place	1960		1950		1940	1930	1920	1910	1900
	Current urban definition	Previous urban definition	Current urban definition	Previous urban definition					
NUMBER OF PLACES									
Urban territory	63	63	50	47	34	28	23	18	11
Places of 2,500 or more	61	63	49	47	34	28	23	18	11
Places of 1,000,000 or more	...	...	...	...	...	...	...	...	...
Places of 500,000 to 1,000,000	...	...	...	...	...	...	...	...	...
Places of 250,000 to 500,000	1	1	1	1	1	1	1	...	...
Places of 100,000 to 250,000	...	...	...	...	...	...	...	1	...
Places of 50,000 to 100,000	1	1	...	...	...	...	...	...	1
Places of 25,000 to 50,000	1	1	2	2	1	1	...	...	...
Places of 10,000 to 25,000	13	19	8	8	5	4	3	1	...
Places of 5,000 to 10,000	19	17	14	13	9	9	8	5	2
Places of 2,500 to 5,000	26	24	24	23	18	13	11	11	8
Places under 2,500	2	...	1	...	...	...	...	...	...
Rural territory	172	168	178	172	173	176	175	153	103
Places of 1,000 to 2,500	47	41	49	43	32	29	30	27	9
Places under 1,000	125	127	129	129	141	147	145	126	94
Cumulative summary:									
Places of 1,000,000 or more	...	...	...	...	...	...	...	...	...
Places of 500,000 or more	...	...	...	...	...	...	...	...	...
Places of 250,000 or more	1	1	1	1	1	1	...	...	...
Places of 100,000 or more	1	1	1	1	1	1	1	1	...
Places of 50,000 or more	2	2	1	1	1	1	1	1	1
Places of 25,000 or more	3	3	3	3	2	2	1	1	1
Places of 10,000 or more	16	22	11	11	7	6	4	2	1
Places of 5,000 or more	35	39	25	24	16	15	12	7	3
Places of 2,500 or more	61	63	49	47	34	28	2.	18	11
POPULATION									
Urban territory	1,100,122	943,861	819,318	732,247	531,675	489,746	390,346	307,060	133,180
Places of 2,500 or more	886,645	943,861	744,363	732,247	531,675	489,746	390,346	307,060	133,180
Places of 1,000,000 or more	...	...	...	...	...	...	...	...	...
Places of 500,000 to 1,000,000	...	...	...	...	...	...	...	...	...
Places of 250,000 to 500,000	372,676	372,676	373,628	373,628	305,394	301,815	258,288	...	...
Places of 100,000 to 250,000	...	...	...	...	...	...	...	207,214	...
Places of 50,000 to 100,000	50,977	50,977	...	...	...	...	...	...	90,426
Places of 25,000 to 50,000	49,142	49,142	79,019	79,019	30,908	26,266	...	...	...
Places of 10,000 to 25,000	185,853	262,744	105,823	105,823	69,026	56,350	42,299	14,094	...
Places of 5,000 to 10,000	132,930	122,566	102,353	92,934	63,659	61,218	49,895	39,210	15,044
Places of 2,500 to 5,000	95,067	85,756	83,540	80,843	62,688	44,097	39,864	46,542	27,710
Places under 2,500	1,400	...	2,434	...	...	...	...	...	...
Other urban territory	212,077	...	72,521	...	...	...	...	...	...
Rural territory	668,565	824,826	702,023	789,094	558,009	464,040	393,043	365,705	280,356
Places of 1,000 to 2,500	74,621	64,750	78,003	68,499	50,992	46,354	47,127	42,568	13,914
Places under 1,000	57,259	58,659	57,701	57,701	54,520	50,996	51,811	47,174	36,548
Other rural territory	536,685	701,417	566,319	662,894	452,497	366,690	294,105	275,963	229,894
Cumulative summary:									
Places of 1,000,000 or more	...	...	...	...	...	...	...	...	...
Places of 500,000 or more	...	...	...	...	...	...	...	...	...
Places of 250,000 or more	372,676	372,676	373,628	373,628	305,394	301,815	258,288	...	...
Places of 100,000 or more	372,676	372,676	373,628	373,628	305,394	301,815	258,288	207,214	...
Places of 50,000 or more	423,653	423,653	373,628	373,628	305,394	301,815	258,288	207,214	90,426
Places of 25,000 or more	472,795	472,795	452,647	452,647	336,302	328,081	258,288	207,214	90,426
Places of 10,000 or more	658,648	735,539	558,470	558,470	405,328	384,431	300,587	221,308	90,426
Places of 5,000 or more	791,578	858,105	660,823	651,404	468,987	445,649	350,482	260,518	105,470
Places of 2,500 or more	886,645	943,861	744,363	732,247	531,675	489,746	390,346	307,060	133,180
PERCENT OF TOTAL POPULATION									
Urban territory	62.2	53.4	53.9	48.1	48.8	51.3	49.8	45.6	32.2
Places of 2,500 or more	50.1	53.4	48.9	48.1	48.8	51.3	49.8	45.6	32.2
Places of 1,000,000 or more	...	...	...	...	...	...	...	...	...
Places of 500,000 to 1,000,000	...	...	...	...	...	...	...	...	...
Places of 250,000 to 500,000	21.1	21.1	24.6	24.6	28.0	31.6	33.0	...	...
Places of 100,000 to 250,000	...	...	...	...	...	...	...	30.8	...
Places of 50,000 to 100,000	2.9	2.9	...	...	...	...	...	...	21.9
Places of 25,000 to 50,000	2.8	2.8	5.2	5.2	2.8	2.8	...	...	...
Places of 10,000 to 25,000	10.5	14.9	7.0	7.0	6.3	5.9	5.4	2.1	...
Places of 5,000 to 10,000	7.5	6.9	6.7	6.1	5.8	6.4	6.4	5.8	3.6
Places of 2,500 to 5,000	5.4	4.8	5.5	5.3	5.8	4.6	5.1	6.9	6.7
Places under 2,500	0.1	...	0.2	...	...	...	...	...	...
Other urban territory	12.0	...	4.8	...	...	...	...	...	...
Rural territory	37.8	46.6	46.1	51.9	51.2	48.7	50.2	54.4	67.8
Places of 1,000 to 2,500	4.2	3.7	5.1	4.5	4.7	4.9	6.0	6.3	3.4
Places under 1,000	3.2	3.3	3.8	3.8	5.0	5.3	6.6	7.0	8.8
Other rural territory	30.3	39.7	37.2	43.6	41.5	38.4	37.5	41.0	55.6
Cumulative summary:									
Places of 1,000,000 or more	...	...	...	...	...	...	...	...	...
Places of 500,000 or more	...	...	...	...	...	...	...	...	...
Places of 250,000 or more	21.1	21.1	24.6	24.6	28.0	31.6	33.0	...	...
Places of 100,000 or more	21.1	21.1	24.6	24.6	28.0	31.6	33.0	30.8	...
Places of 50,000 or more	24.0	24.0	24.6	24.6	28.0	31.6	33.0	30.8	21.9
Places of 25,000 or more	26.7	26.7	29.8	29.8	30.9	34.4	33.0	30.8	21.9
Places of 10,000 or more	37.2	41.6	36.7	36.7	37.2	40.3	38.4	32.9	21.9
Places of 5,000 or more	44.8	48.5	43.4	42.8	43.0	46.7	44.7	38.7	25.5
Places of 2,500 or more	50.1	53.4	48.9	48.1	48.8	51.3	49.8	45.6	32.2

Table 4.—POPULATION IN INCORPORATED AND UNINCORPORATED PLACES ACCORDING TO SIZE: 1960

Size of place and urban-rural classification	All places		Incorporated places		Unincorporated places	
	Number	Population	Number	Population	Number	Population
Total	235	1,019,925	223	968,798	12	51,127
500,000 or more	...	...	...	...	...	...
250,000 to 500,000	1	372,676	1	372,676	...	...
100,000 to 250,000	...	...	...	...	...	...
50,000 to 100,000	1	50,977	1	50,977	...	...
25,000 to 50,000	1	49,142	1	49,142	...	...
20,000 to 25,000	2	45,094	2	45,094	...	...
10,000 to 20,000	11	140,759	9	119,178	2	21,581
5,000 to 10,000	19	132,930	17	122,566	2	10,364
2,500 to 5,000	26	95,067	24	85,756	2	9,311
2,000 to 2,500	9	20,336	7	15,872	2	4,464
1,500 to 2,000	15	25,536	14	23,881	1	1,655
1,000 to 1,500	23	28,749	20	24,997	3	3,752
500 to 1,000	55	40,370	55	40,370	...	...
200 to 500	49	15,841	49	15,841	...	...
Under 200	23	2,448	23	2,448	...	...
In urbanized areas	12	488,338	12	488,338	...	...
500,000 or more	...	...	...	...	...	...
250,000 to 500,000	1	372,676	1	372,676	...	...
100,000 to 250,000	...	...	...	...	...	...
50,000 to 100,000	1	50,977	1	50,977	...	...
25,000 to 50,000	...	...	...	...	...	...
20,000 to 25,000	...	...	...	...	...	...
10,000 to 20,000	1	19,616	1	19,616	...	...
In urbanized areas—Con.						
5,000 to 10,000	4	31,938	4	31,938	...	...
2,500 to 5,000	3	11,731	3	11,731	...	...
2,000 to 2,500	...	...	...	...	...	...
1,500 to 2,000	...	...	...	...	...	...
1,000 to 1,500	...	...	...	...	...	...
500 to 1,000	2	1,400	2	1,400	...	...
200 to 500	...	...	...	...	...	...
Under 200	...	...	...	...	...	...
Other urban territory	51	399,707	45	358,451	6	41,256
25,000 to 50,000	1	49,142	1	49,142	...	...
20,000 to 25,000	2	45,094	2	45,094	...	...
10,000 to 20,000	10	121,143	8	99,562	2	21,581
5,000 to 10,000	15	100,992	13	90,628	2	10,364
2,500 to 5,000	23	83,336	21	74,025	2	9,311
Rural territory	172	131,880	166	122,009	6	9,871
2,000 to 2,500	9	20,336	7	15,872	2	4,464
1,500 to 2,000	15	25,536	14	23,881	1	1,655
1,000 to 1,500	23	28,749	20	24,997	3	3,752
500 to 1,000	53	38,970	53	38,970	...	...
200 to 500	49	15,841	49	15,841	...	...
Under 200	23	2,448	23	2,448	...	...

Table 5.—POPULATION OF INCORPORATED PLACES OF 10,000 OR MORE FROM EARLIEST CENSUS TO 1960

[Minus sign (-) denotes decrease]

Incorporated place and census year	Population	Increase over preceding census	
		Number	Percent
ALBANY:			
1960	12,926	2,811	27.8
1950	10,115	4,461	78.9
1940	5,654	329	6.2
1930	5,325	485	10.0
1920	4,840	565	13.2
1910	4,275	1,126	35.8
1900	3,149	70	2.3
1890	3,079	1,212	64.9
1880	1,867	...	...
ASTORIA:			
1960	11,239	-1,092	-8.9
1950	12,331	1,942	18.7
1940	10,389	40	0.4
1930	10,349	-3,678	-26.2
1920	14,027	4,428	46.1
1910	9,599	1,218	14.5
1900	8,381	2,197	35.5
1890	6,184	3,381	120.6
1880	2,803	2,164	338.7
1870	639	387	153.6
1860	252	...	...
BEND:			
1960	11,936	527	4.6
1950	11,409	1,388	13.9
1940	10,021	1,173	13.3
1930	8,848	3,433	63.4
1920	5,415	4,879	910.3
1910	536	...	...
CORVALLIS:			
1960	20,669	4,462	27.5
1950	16,207	7,815	93.1
1940	8,392	807	10.6
1930	7,585	1,833	31.9
1920	5,752	1,200	26.4
1910	4,552	2,733	150.2
1900	1,819	292	19.1
1890	1,527	399	35.4
1880	1,128	...	...
DALLES:[1]			
1960	10,493	2,817	36.7
1950	7,676	1,410	22.5
1940	6,266	383	6.5
1930	5,883	76	1.3
1920	5,807	927	19.0
1910	4,880	1,338	37.8
1900	3,542	513	16.9
1890	3,029	797	35.7
DALLES--Con.			
1880	2,232	1,290	136.9
1870	942	137	17.0
1860	805	...	...
EUGENE:			
1960	50,977	15,098	42.1
1950	35,879	15,041	72.2
1940	20,838	1,937	10.2
1930	18,901	8,308	78.4
1920	10,593	1,584	17.6
1910	9,009	5,773	178.4
1900	3,236	...	...
1890	(2)	...	...
1880	1,117	256	29.7
1870	861	...	...
GRANTS PASS:			
1960	10,118	2,002	24.7
1950	8,116	2,088	34.6
1940	6,028	1,362	29.2
1930	4,666	1,515	48.1
1920	3,151	-746	-19.1
1910	3,897	1,607	70.2
1900	2,290	858	59.9
1890	1,432	...	...
KLAMATH FALLS:			
1960	16,949	1,074	6.8
1950	15,875	-622	-3.8
1940	16,497	404	2.5
1930	16,093	11,292	235.2
1920	4,801	2,043	74.1
1910	2,758	2,311	517.0
1900	447	83	22.8
1890	364	...	...
MEDFORD:			
1960	24,425	7,120	41.1
1950	17,305	6,024	53.4
1940	11,281	274	2.5
1930	11,007	5,251	91.2
1920	5,756	-3,084	-34.9
1910	8,840	7,049	393.6
1900	1,791	824	85.2
1890	967	...	...
PENDLETON:			
1960	14,434	2,660	22.6
1950	11,774	2,927	33.1
1940	8,847	2,226	33.6
1930	6,621	-216	-3.2
PENDLETON--Con.			
1920	6,837	2,377	53.3
1910	4,460	54	1.2
1900	4,406	1,900	75.8
1890	2,506	1,776	243.3
1880	730	...	...
PORTLAND:			
1960	372,676	-952	-0.3
1950	373,628	68,234	22.3
1940	305,394	3,579	1.2
1930	301,815	43,527	16.9
1920	258,288	51,074	24.6
1910	207,214	116,788	129.2
1900	90,426	44,041	94.9
1890	46,385	28,808	163.9
1880	17,577	9,284	111.9
1870	8,293	5,419	188.6
1860	2,874	...	...
ROSEBURG:			
1960	11,467	3,077	36.7
1950	8,390	3,466	70.4
1940	4,924	562	12.9
1930	4,362	104	2.4
1920	4,258	-480	-10.1
1910	4,738	3,048	180.4
1900	1,690	218	14.8
1890	1,472	650	79.1
1880	822	...	...
SALEM:			
1960	49,142	6,002	13.9
1950	43,140	12,232	39.6
1940	30,908	4,642	17.7
1930	26,266	8,587	48.6
1920	17,679	3,585	25.4
1910	14,094	9,836	231.0
1900	4,258	860	25.3
1890	[3]3,398	860	33.9
1880	2,538	1,399	122.8
1870	1,139	...	...
SPRINGFIELD:			
1960	19,616	8,809	81.5
1950	10,807	7,002	184.0
1940	3,805	1,441	61.0
1930	2,364	509	27.4
1920	1,855	17	0.9
1910	1,838	1,485	420.7
1900	353	-18	-4.9
1890	371	211	131.9
1880	160	...	...

[1] Returned in 1950 as The Dalles.
[2] Not returned separately.
[3] Estimated.

Table 6.—AREA AND POPULATION OF COUNTIES, URBAN AND RURAL: 1960 AND 1950

[Minus sign (-) denotes decrease. Percent not shown where less than 0.1]

County	Map reference	Land area in square miles, 1960	1960 population									1950 population			Percent increase, 1950 to 1960		
			Total		Urban				Rural								
			Number	Per square mile	Total	Percent of total population	Urbanized areas	Other urban territory	Total	Places of 1,000 to 2,500	Other rural territory	Total	Urban	Rural	Total	Urban	Rural
The State	...	96,248	1,768,687	18.4	1,100,122	62.2	700,415	399,707	668,565	74,621	593,944	1,521,341	819,318	702,023	16.3	34.3	-4.8
Baker	D-16	3,062	17,295	5.6	9,986	57.7	...	9,986	7,309	...	7,309	16,175	9,471	6,704	6.9	5.4	9.0
Benton	E-5	668	39,165	58.6	20,669	52.8	...	20,669	18,496	1,359	17,137	31,970	16,207	15,363	24.1	27.5	20.4
Clackamas	C-8	1,887	113,038	59.9	64,074	56.7	64,074	...	48,964	4,816	44,148	86,716	37,999	48,717	30.4	68.6	0.5
Clatsop	A-5	820	27,380	33.4	15,116	55.2	...	15,116	12,264	1,717	10,547	30,776	16,217	14,559	-11.0	-6.8	-15.8
Columbia	B-6	646	22,379	34.6	5,022	22.4	...	5,022	17,357	2,241	15,116	22,967	4,711	18,256	-2.6	6.6	-4.9
Coos	G-4	1,611	54,955	34.1	25,993	47.3	...	25,993	28,962	7,436	21,526	42,265	15,845	26,420	30.0	64.0	9.6
Crook	E-10	2,980	9,430	3.2	3,263	34.6	...	3,263	6,167	1,299	4,868	8,991	3,233	5,758	4.9	0.9	7.1
Curry	I-4	1,622	13,983	8.6	2,637	18.9	...	2,637	11,346	2,936	8,410	6,048	...	6,048	131.2	...	87.6
Deschutes	F-9	3,027	23,100	7.6	15,276	66.1	...	15,276	7,824	...	7,824	21,812	14,365	7,447	5.9	6.3	5.1
Douglas	H-7	5,061	68,458	13.5	19,541	28.5	...	19,541	48,917	9,219	39,698	54,549	8,390	46,159	25.5	132.9	6.0
Gilliam	B-11	1,210	3,069	2.5	...	...	...	...	3,069	1,149	1,920	2,817	...	2,817	8.9	...	8.9
Grant	D-12	4,532	7,726	1.7	...	...	...	...	7,726	1,520	6,206	8,329	...	8,329	-7.2	...	-7.2
Harney	G-12	10,131	6,744	0.7	3,523	52.2	...	3,523	3,221	1,207	2,014	6,113	3,093	3,020	10.3	13.9	6.7
Hood River	B-8	529	13,395	25.3	3,657	27.3	...	3,657	9,738	...	9,738	12,740	3,701	9,039	5.1	-1.2	7.7
Jackson	I-6	2,816	73,962	26.3	33,544	45.4	...	33,544	40,418	5,767	34,651	58,510	25,044	33,466	26.4	33.9	20.8
Jefferson	E-9	1,794	7,130	4.0	...	...	...	...	7,130	1,515	5,615	5,536	...	5,536	28.8	...	28.8
Josephine	I-5	1,625	29,917	18.4	10,118	33.8	...	10,118	19,799	2,158	17,641	26,542	8,116	18,426	12.7	24.7	7.5
Klamath	G-8	5,972	47,475	7.9	27,760	58.5	...	27,760	19,715	...	19,715	42,150	25,294	16,856	12.6	9.7	17.0
Lake	G-9	8,269	7,158	0.9	3,260	45.5	...	3,260	3,898	...	3,898	6,649	2,831	3,818	7.7	15.2	2.1
Lane	F-4	4,560	162,890	35.7	99,581	61.1	95,686	3,895	63,309	5,229	58,080	125,776	50,222	75,554	29.5	98.3	-16.2
Lincoln	D-5	985	24,635	25.0	8,397	34.1	...	8,397	16,238	1,342	14,896	21,308	3,241	18,067	15.6	159.1	-10.1
Linn	E-8	2,288	58,867	25.7	22,137	37.6	...	22,137	36,730	968	35,762	54,317	19,591	34,726	8.4	13.0	5.8
Malheur	F-16	9,870	22,764	2.3	7,712	33.9	...	7,712	15,052	1,491	13,561	23,223	6,990	16,233	-2.0	10.3	-7.3
Marion	D-8	1,173	120,888	103.1	76,815	63.5	...	76,815	44,073	3,857	40,216	101,401	45,930	55,471	19.2	67.2	-20.5
Morrow	B-12	2,059	4,871	2.4	...	...	...	...	4,871	1,661	3,210	4,783	...	4,783	1.8	...	1.8
Multnomah	C-8	424	522,813	1,233.0	503,766	96.4	503,766	...	19,047	...	19,047	471,537	425,968	45,569	10.9	18.3	-58.2
Polk	D-5	739	26,523	35.9	8,969	33.8	...	8,969	17,554	4,159	13,395	26,317	7,846	18,471	0.8	14.3	-5.0
Sherman	B-10	827	2,446	3.0	...	...	...	...	2,446	...	2,446	2,271	...	2,271	7.7	...	7.7
Tillamook	B-5	1,115	18,955	17.0	4,244	22.4	...	4,244	14,711	1,163	13,548	18,606	3,685	14,921	1.9	15.2	-1.4
Umatilla	B-14	3,222	44,352	13.8	22,946	51.7	...	22,946	21,406	1,695	19,711	41,703	15,578	26,125	6.4	47.3	-18.1
Union	B-15	2,032	18,180	8.9	9,014	49.6	...	9,014	9,166	3,876	5,290	17,962	8,635	9,327	1.2	4.4	-1.7
Wallowa	B-15	3,178	7,102	2.2	...	...	...	...	7,102	1,932	5,170	7,264	...	7,264	-2.2	...	-2.2
Wasco	D-9	2,382	20,205	8.5	10,493	51.9	...	10,493	9,712	...	9,712	15,552	7,676	7,876	29.9	36.7	23.3
Washington	B-6	716	92,237	128.8	50,749	55.0	36,889	13,860	41,488	1,146	40,342	61,269	18,858	42,411	50.5	169.1	-2.2
Wheeler	D-11	1,707	2,722	1.6	...	...	...	...	2,722	...	2,722	3,313	...	3,313	-17.8	...	-17.8
Yamhill	C-6	709	32,478	45.8	11,860	36.5	...	11,860	20,618	1,763	18,855	33,484	10,581	22,903	-3.0	12.1	-10.0

Table 7.—POPULATION OF COUNTIES, BY CENSUS COUNTY DIVISIONS: 1960

["U" denotes an unincorporated place. Total population of a place located in 2 or more census county divisions appears in table 8]

County and census county division	Population
BAKER COUNTY[1]	17,295
Baker div.	9,986
Baker city	9,986
Baker Valley div.	744
Eagle Valley div.	1,219
Richland town	228
Halfway div.	2,368
Halfway town[1]	505
Hereford div.	714
Sumpter city	96
Huntington div.	1,112
Huntington town	689
Wingville div.	1,152
Haines town	331
BENTON COUNTY	39,165
Alsea div.	857
Blodgett div.	1,177
Corvallis div.	20,769
Corvallis city[2]	20,669
Lewisburg div.	3,716
Monroe div.	1,983
Monroe town	374
North Albany div.	1,898
Philomath div.	3,492
Philomath city[2]	1,359
South Corvallis div.	5,273
CLACKAMAS COUNTY	113,038
Beaver Creek div.	2,513
Boring div.	3,751
Canby div.	4,096
Barlow city	85
Canby city	2,168
Clackamas div.	6,766
Colton div.	1,808
Estacada div.	4,112
Estacada city[3]	957
Gladstone div.	10,153
Gladstone city[3]	3,854
Highland div.	1,175
Milwaukie div.	26,530
Milwaukie city[3]	9,099
Molalla div.	3,678
Molalla city[3]	1,501
Mount Hood div.	2,942
Mulino div.	1,986
Oregon City div.	7,996
Oregon City[3]	7,996
Oswego div.	17,010
Oswego city (pt.)[3]	8,906
Park Place div.	2,934
Portland div.	378
Portland city (pt.)[3]	378
Redland div.	1,672
Sandy div.	3,925
Sandy city[3]	1,147
Stafford div.	2,333
West Linn div.	3,933
West Linn city[3]	3,933
Yoder div.	3,347
CLATSOP COUNTY[4]	27,380
Astoria div.	11,239
Astoria city	11,239
Clatsop Plains div.	3,973
Gearhart city	725
Hammond town[4]	480
Warrenton city[4]	1,717
Jewell div.	499
Knappa-Brownsmead div.	1,272
Lewis and Clark div.	2,146
Olney div.	657
Seaside div.	3,877
Seaside city[4]	3,877
Seaside Rural div.	1,580
Cannon Beach city[4]	495
Svensen div.	2,137
COLUMBIA COUNTY[5]	22,379
Clatskanie div.	2,821
Clatskanie city	797
Columbia div.	1,860
Columbia City	423
Goble div.	1,090
Marshland div.	683
Rainier div.	2,632
Prescott city	129
Rainier city	1,152
Scappoose div.	2,930
Scappoose city[5]	923
St. Helens div.	5,022
St. Helens city[5]	5,022
Vernonia div.	2,376
Vernonia city[5]	1,089
Warren div.	2,965
COOS COUNTY	54,955
Bandon div.	4,336
Bandon city[6]	1,653
Bunker Hill div.	4,823
Bunker Hill (U)	1,655
Englewood (U)	1,382
Charleston div.	3,740
Coos Bay div.	7,084
Coos Bay city[6]	7,084
Coquille div.	8,430
Coquille city[6]	4,730
Eastside div.	4,442
Eastside city	1,380
Empire div.	3,781
Empire city[6]	3,781
Myrtle Point East div.	5,326
Myrtle Point city[6]	2,886
Myrtle Point West div.	870
North Bayside div.	2,823
North Bend div.	7,512
North Bend city[6]	7,512
Powers div.	1,788
Powers city[6]	1,366
CROOK COUNTY	9,430
Crooked River div.	863
Ochoco div.	7,637
Prineville city[7]	3,263
Prineville Southeast (U)	1,299
Powell Butte div.	930
CURRY COUNTY	13,983
Agness div.	158
Brookings div.	3,769
Brookings city[8]	2,637
Gold Beach div.	4,725
Gold Beach city[8]	1,765
Harbor div.	1,804
Port Orford div.	3,527
Port Orford city	1,171
DESCHUTES COUNTY	23,100
Bend div.	11,936
Bend city[9]	11,936
East Bend div.	2,706
Redmond div.	6,132
Redmond city[9]	3,340
Sisters-Millican div.	1,624
Sisters city	602
Tumalo div.	702
DOUGLAS COUNTY	68,458
Calapooia div.	7,034
Oakland city	856
Sutherlin city[10]	2,452
East Roseburg div.	2,437
Elkton-Drain div.	2,878
Drain city[10]	1,052
Elkton city	146
Kellogg-Yoncalla div.	2,530
Yoncalla city	698
Looking Glass div.	6,036
Winston city[10]	2,395
Melrose div.	1,717
Myrtle Creek-Riddle div.	10,497
Canyonville city[10]	1,089
Myrtle Creek city[10]	2,231
Riddle city[10]	992
North Umpqua div.	2,961
Reedsport div.	5,246
Reedsport city[10]	2,998
Riverdale div.	2,274
Barnes (U) (pt.)	924
Roseburg div.	11,467
Roseburg city[10]	11,467
South Umpqua div.	3,737
Glendale city[10]	748
Tenmile div.	2,332
Wilbur div.	1,049
Winchester div.	6,263
Barnes (U) (pt.)	4,152
GILLIAM COUNTY	3,069
Arlington div.	1,055
Arlington city	643
Condon div.	2,014
Condon city	1,149
Lonerock city	31
GRANT COUNTY	7,726
John Day div.	4,151
Canyon City town	654
Dayville town	234
John Day city[11]	1,520
Mount Vernon town	502
GRANT COUNTY--Con.	
Long Creek div.	1,100
Long Creek town	295
Monument town	214
Prairie City div.	1,626
Granite town	3
Prairie City	801
Seneca div.	849
HARNEY COUNTY	6,744
Burns div.	5,286
Burns city	3,523
Hines town	1,207
Diamond div.	713
Drewsey div.	745
Drewsey town	39
HOOD RIVER COUNTY	13,395
Cascade Locks div.	928
Cascade Locks city	660
Dee div.	877
Hood River div.	7,261
Hood River city[12]	3,657
Odell div.	3,006
Parkdale div.	1,323
JACKSON COUNTY	73,962
Applegate div.	1,294
Ashland div.	12,193
Ashland city[13]	9,119
Butte Falls div.	1,317
Butte Falls town	384
Central Point div.	8,679
Central Point city[13]	2,289
Evans Valley div.	2,749
Gold Hill city	608
Rogue River town	520
Foots Creek div.	2,779
Green Springs Mountain div.	233
Jacksonville div.	5,898
Jacksonville city	1,172
South Medford (U) (pt.)	165
Medford div.	24,524
Medford city[13]	24,425
Medford Rural div.	2,646
South Medford (U) (pt.)	2,141
Phoenix div.	2,634
Phoenix city[13]	769
South Medford (U) (pt.)	...
Prospect div.	1,230
Sams Valley div.	3,798
Eagle Point town[13]	752
Shady Cove div.	1,870
Talent div.	2,118
Talent town[13]	868
JEFFERSON COUNTY	7,130
Ashwood div.	390
Culver div.	2,459
Culver city	301
Metolius city	270
Grandview div.	131
Madras div.	2,948
Madras city[14]	1,515
Warm Springs div.	1,202
JOSEPHINE COUNTY	29,917
Cave Junction div.	2,659
Cave Junction city	248
Fort Vannoy div.	1,924
Fruitdale div.	4,292
Fruitdale (U) (pt.)	1,915
Granite Hill div.	2,133
Fruitdale (U) (pt.)	243
Grants Pass div.	10,118
Grants Pass city[15]	10,118
Jerome Prairie div.	4,776
Merlin div.	1,519
Wilderville div.	1,468
Williams div.	1,028
KLAMATH COUNTY	47,475
Crescent Lake div.	1,390
Henley div.	15,371
Altamont (U)	10,811
Klamath Falls div.	16,949
Klamath Falls city[16]	16,949
Lake Shore div.	3,573
Langell div.	1,080
Malin div.	1,458
Malin town	568
Merrill div.	2,007
Merrill town	804
Poe Valley div.	889
Bonanza town	297
Reservation div.	2,253
Chiloquin town[16]	945
Wocus div.	2,505
LAKE COUNTY	7,158
Lakeview div.	5,751
Lakeview town	3,260
Silver Lake-Fort Rock div.	404
Summer Lake div.	620
Paisley town	219
Warner Valley div.	383
LANE COUNTY	162,890
Bailey Hill div.	2,354
Bethel div.	6,647
Blachly div.	1,843
Clear Lake div.	3,780
Coast Fork div.	3,288
Coburg div.	1,348
Coburg city	754
Cottage Grove div.	3,895
Cottage Grove city[17]	3,895
Creswell div.	3,261
Creswell town[17]	760
Dorena div.	3,945
Elmira div.	4,491
Eugene div.	50,977
Eugene city[17]	50,977
Goshen div.	3,393
Jasper div.	3,949
Junction City div.	3,873
Junction City	1,614
Lowell div.	2,449
Lowell city[17]	503
McKenzie div.	1,000
Marcola div.	4,986
Middle Siuslaw div.	2,603
Norkenzie div.	3,902
North Siuslaw div.	3,655
Florence city[17]	1,642
Oakridge div.	5,601
Oakridge city[17]	1,973
River Road div.	7,033
Salmon Creek div.	51
Santa Clara div.	4,583
South Siuslaw div.	1,577
Spencer Creek div.	2,069
Springfield div.	19,616
Springfield city[17]	19,616
Upper Siuslaw div.	693
Walton div.	589
Willakenzie div.	5,439
LINCOLN COUNTY	24,635
Agate Beach div.	7,594
Newport city[18]	5,344
De Lake div.	4,790
De Lake city	803
Oceanlake city[18]	1,342
Taft city	557
Depoe Bay div.	1,068
Eddyville div.	956
Siletz div.	1,369
Siletz city	583
Toledo div.	5,445
Toledo city[18]	3,053
Waldport div.	3,413
Waldport city	667
LINN COUNTY[19]	58,867
Albany div.	12,961
Albany city[19]	12,926
Brownsville div.	3,375
Brownsville city	875
Halsey city	404
Cascadia div.	763
Dever div.	3,272
Froman-Orleans div.	4,572
Harrisburg div.	2,002
Harrisburg city	939
Lacomb div.	1,715
Lebanon div.	5,858
Lebanon city[19]	5,858
Mill City div.	2,649
Lyons city[19]	463
Mill City (pt.)[19]	968
North Sweet Home div.	1,230
Scio div.	2,364
Scio city	441
South Lebanon div.	5,902
Waterloo town[19]	151
South Sweet Home div.	3,654
Sweet Home div[19]	3,353
Sweet Home city	3,353
Tangent div.	1,640
Tennessee div.	1,520
West Sweet Home div.	2,037
Sodaville town	145

See footnotes at end of table, p. 16.

Table 7.—POPULATION OF COUNTIES, BY CENSUS COUNTY DIVISIONS: 1960—Con.

["U" denotes an unincorporated place. Total population of a place located in 2 or more census county divisions appears in table 8]

County and census county division	Population
MALHEUR COUNTY	22,764
Adrian div.	1,291
Brogan div.	556
Dead Ox Flat div.	1,584
Jordan div.	850
Jordan Valley town	204
Juntura div.	858
Juntura town	98
Westfall town	8
Malheur Junction div.	1,054
Nyssa div.	3,896
Nyssa town	2,611
Ontario div.	7,569
Ontario city[20]	5,101
Owyhee div.	1,132
Vale div.	3,558
Vale town	1,491
West Vale div.	416
MARION COUNTY	120,888
Chemawa div.	3,704
Clear Lake div.	3,255
Four Corners div.	6,267
Four Corners (U)	4,743
Gervais div.	1,242
Gervais town	438
Hayesville div.	4,568
Hayesville (U)	4,568
Howell div.	1,827
Hubbard div.	3,124
Aurora city	274
Donald town	201
Hubbard city	526
Jefferson div.	4,618
Aumsville town	300
Jefferson city	716
Keizer div.	5,650
Keizer (U)	5,288
Mill City div.	1,603
Detroit city[21]	206
Gates city[21]	189
Idanha city	295
Mill City (pt.)[21]	321
Mount Angel div.	3,215
Mount Angel city	1,428
Rosedale div.	3,200
St. Paul div.	1,557
St. Paul city	254
Salem div.	45,371
Salem city (pt.)[21]	45,245
Salem Heights div.	10,948
Salem Heights (U)	10,770
Silverton div.	3,081
Silverton city	3,081
Silverton Hills div.	3,136
Scotts Mills city	155
South Silverton div.	1,121
Stayton div.	5,035
Stayton town[21]	2,108
Sublimity town	490
Turner div.	2,843
Turner city[21]	770
Woodburn div.	5,523
Woodburn city[21]	3,120
MORROW COUNTY	4,871
Boardman div.	1,145
Boardman city	153
Irrigon city[22]	232
Heppner div.	2,517
Hardman town	30
Heppner city[22]	1,661
Ione-Lexington div.	1,209
Ione city	350
Lexington town	240
MULTNOMAH COUNTY[23]	522,813
Airport div.	3,067
Corbett div.	2,428
Cully div.	10,114
Errol Heights div.	10,723
Fairview div.	9,880
Fairview city[23]	578
Troutdale town	522
Wood Village city[23]	822
Glendoveer div.	9,439
Gresham div.	3,944
Gresham city[23]	3,944
Kelly Butte div.	10,891
Maplewood div.	7,598
Orient div.	4,473
Parkrose div.	14,563
Pleasant Valley div.	4,988
Portland div.	372,298
Portland city (pt.)[23]	372,298
Powellhurst div.	14,339
Rockwood div.	12,141
Russellville div.	14,753
Skyline div.	3,862
Smith Lake div.	2,376
Sylvan div.	3,731
Tryon div.	7,205
Oswego city (pt.)[23]	...
POLK COUNTY	26,523
Dallas div.	8,854
Dallas city[24]	5,072
Falls City div.	2,287
Falls City town	653
Independence div.	3,166
Independence city[24]	1,930
Monmouth div.	3,222
Monmouth town	2,229
Rickreall div.	1,205
Salem div.	3,897
Salem city (pt.)[24]	3,897
Spring Valley div.	1,744
Willamina div.	2,148
Willamina city (pt.)	146
SHERMAN COUNTY	2,446
Moro div.	1,251
Grass Valley city	234
Moro city	327
Wasco div.	1,195
Wasco city	348
TILLAMOOK COUNTY	18,955
Bay City div.	4,295
Bay City town	996
Garibaldi city	1,163
Rockaway city[25]	771
TILLAMOOK COUNTY--Con.	
Beaver div.	1,775
Nehalem div.	1,910
Manzanita city	363
Nehalem town	233
Wheeler town	237
Neskowin div.	1,783
Tillamook div.	9,192
Tillamook city[25]	4,244
UMATILLA COUNTY	44,352
Athena div.	1,757
Adams city	192
Athena city[26]	950
Crockett div.	1,429
Hermiston div.	7,102
Hermiston city	4,402
Holdman div.	1,888
Helix city	148
Milton-Freewater div.	4,110
Milton-Freewater city[26]	4,110
Pendleton div.	14,434
Pendleton city[26]	14,434
Pilot Rock-Echo div.	3,723
Echo city	456
Pilot Rock town[26]	1,695
Reservation div.	1,706
Stanfield div.	2,082
Stanfield city[26]	745
Ukiah-Meacham div.	1,004
Umapine div.	1,810
Umatilla div.	1,555
Umatilla city[26]	617
Upper Walla Walla div.	644
Weston div.	1,108
Weston city	783
UNION COUNTY	18,180
Cove div.	1,270
Cove town	311
Imbler city	137
Elgin div.	2,391
Elgin city	1,315
Summerville town	76
Grande Ronde div.	2,590
Island City town	158
May Park (U)	1,071
La Grande div.	9,014
La Grande city[27]	9,014
Starkey div.	216
Union div.	2,699
North Powder town	399
Union city	1,490
WALLOWA COUNTY	7,102
Enterprise div.	2,763
Enterprise city	1,932
Flora div.	291
Imnaha div.	316
Joseph div.	1,501
Joseph city[28]	788
Wallowa div.	2,231
Lostine city[28]	240
Wallowa city	989
WASCO COUNTY	20,205
Antelope div.	421
Antelope city	46
Shaniko town	39
Dufur div.	3,187
Dufur town	488
Maupin town	381
The Dalles div.	16,234
Dalles city[29]	10,493
Mosier city	252
Warm Springs div.	363
WASHINGTON COUNTY	92,237
Aloha div.	6,213
Beaverton div.	22,125
Beaverton city[30]	5,937
Bull Mountain div.	4,429
Buxton div.	1,173
Chehalem Mountain div.	3,992
Gaston town	320
Cherry Grove div.	1,490
Cooper Mountain div.	3,604
Forest Grove div.	11,781
Cornelius city	1,146
Forest Grove city[30]	5,628
Hillsboro div.	12,563
Hillsboro city[30]	8,232
North Plains div.	5,015
Sherwood div.	3,850
Sherwood town	680
Tualatin city[30]	359
Tigard div.	5,275
Timber div.	1,398
Banks city[30]	347
West Slope-West Haven div.	9,329
WHEELER COUNTY	2,722
Fossil div.	1,695
Fossil town	672
Mitchell div.	1,027
Mitchell town	236
Spray town[31]	194
YAMHILL COUNTY	32,478
Amity div.	1,917
Amity city	620
Carlton div.	1,839
Carlton city	959
Chehalem div.	2,823
Dundee town	318
Dayton div.	3,608
Dayton city	673
Lafayette city	553
Fernwood div.	1,638
McMinnville div.	9,701
McMinnville city[32]	7,656
Newberg div.	4,204
Newberg city[32]	4,204
Sheridan div.	3,010
Sheridan city[32]	1,763
Willamina div.	1,946
Willamina city (pt.)	814
Yamhill div.	1,792
Yamhill city[32]	407

[1] BAKER.--Annexation to Halfway town. Whitney town returned separately in 1950.
[2] BENTON.--Annexations to Corvallis and Philomath cities.
[3] CLACKAMAS.--Annexations to Estacada, Gladstone, Milwaukie, Molalla, Oregon City, Oswego, Portland, Sandy, and West Linn cities.
[4] CLATSOP.--Annexations to Hammond town and Warrenton city. Cannon Beach city incorporated since 1950.
[5] COLUMBIA.--Vernonia city returned in 1950 as a town. Annexations to St. Helens, Scappoose, and Vernonia cities. Goble city disincorporated prior to 1950; information received too late to exclude from tabulation.
[6] COOS.--Annexations to Bandon, Coos Bay, Coquille, Empire, Myrtle Point, North Bend, and Powers cities.
[7] CROOK.--Annexations to Prineville city.
[8] CURRY.--Annexation to Gold Beach city. Brookings city incorporated since 1950.
[9] DESCHUTES.--Annexations to Bend and Redmond cities.
[10] DOUGLAS.--Annexations to Canyonville, Glendale, Myrtle Creek, Reedsport, Riddle, Roseburg, and Sutherlin cities. Drain and Riddle cities returned in 1950 as towns. Myrtle Creek town changed to city since 1950. Detachment from Myrtle Creek city. Winston city incorporated since 1950.
[11] GRANT.--Annexations to John Day city.
[12] HOOD RIVER.--Annexations to Hood River city.
[13] JACKSON.--Annexations to Eagle Point and Talent towns and to Ashland, Central Point, Medford, and Phoenix cities. Central Point city returned in 1950 as a town.
[14] JEFFERSON.--Annexation to Madras city.
[15] JOSEPHINE.--Annexations to Grants Pass city.
[16] KLAMATH.--Annexations to Chiloquin town and Klamath Falls city.
[17] LANE.--Annexations to Cottage Grove, Eugene, Florence, Oakridge, and Springfield cities and Creswell town. Lowell city incorporated since 1950.
[18] LINCOLN.--Annexations to Newport, Oceanlake, and Toledo cities.
[19] LINN.--Annexations to Albany, Lebanon, Mill City, and Sweet Home cities. Lyons city incorporated since 1950. Waterloo town reactivated since 1950. Drapersville city disincorporated since 1950.
[20] MALHEUR.--Annexation to Ontario city.
[21] MARION.--Detroit and Gates cities incorporated since 1950. Annexations to Mill City, Salem, Turner, and Woodburn cities and Stayton town.
[22] MORROW.--Irrigon city incorporated since 1950. Annexation to Heppner city.
[23] MULTNOMAH.--Annexations to Fairview, Gresham, Oswego, and Portland cities. Fairview city returned in 1950 as a town. Wood Village city incorporated since 1950.
[24] POLK.--Annexations to Dallas, Independence, and Salem cities.
[25] TILLAMOOK.--Annexations to Rockaway and Tillamook cities.
[26] UMATILLA.--Annexations to Athena, Milton-Freewater, Pendleton, and Umatilla cities and Pilot Rock town. Detachments from Milton-Freewater and Stanfield cities. Milton city and Freewater city consolidated and designated as Milton-Freewater city.
[27] UNION.--Annexations to La Grande city.
[28] WALLOWA.--Annexations to Joseph and Lostine cities.
[29] WASCO.--Annexations to Dalles city. Dalles city returned in 1950 as The Dalles city.
[30] WASHINGTON.--Annexations to Banks, Beaverton, Forest Grove, Hillsboro, and Tualatin cities.
[31] WHEELER.--Spray town incorporated since 1950.
[32] YAMHILL.--Annexations to McMinnville, Newberg, Sheridan, and Yamhill cities and detachment from Sheridan city.

Table 8.—POPULATION OF ALL INCORPORATED PLACES AND OF UNINCORPORATED PLACES OF 1,000 OR MORE: 1940 TO 1960

["U" denotes an unincorporated place. Asterisk (*) denotes an incorporated place under 2,500 located in an urbanized area]

Place	County	1960	1950	1940
Adams	Umatilla	192	154	169
Albany	Linn	12,926	10,115	5,654
Altamont (U)	Klamath	10,811	9,419	...
Amity	Yamhill	620	672	545
Antelope	Wasco	46	60	90
Arlington	Gilliam	643	686	609
Ashland	Jackson	9,119	7,739	4,744
Astoria	Clatsop	11,239	12,331	10,389
Athena	Umatilla	950	750	513
Aumsville	Marion	300	281	...
Aurora	Marion	274	242	228
Baker	Baker	9,986	9,471	9,342
Bandon	Coos	1,653	1,251	1,004
Banks	Washington	347	376	247
Barlow	Clackamas	85	75	52
Barnes (U)	Douglas	5,076	...	...
Bay City	Tillamook	996	761	379
Beaverton	Washington	5,937	2,512	1,052
Bend	Deschutes	11,936	11,409	10,021
Boardman	Morrow	153	120	110
Bonanza	Klamath	297	259	233
Brookings	Curry	2,637	...	...
Brownsville	Linn	875	1,175	784
Bunker Hill (U)	Coos	1,655	1,409	...
Burns	Harney	3,523	3,093	2,566
Butte Falls	Jackson	384	372	339
Canby	Clackamas	2,168	1,671	988
Cannon Beach	Clatsop	495	...	...
Canyon City	Grant	654	508	312
Canyonville	Douglas	1,089	861	255
Carlton	Yamhill	959	1,081	864
Cascade Locks	Hood River	660	733	703
Cave Junction	Josephine	248	283	...
Central Point	Jackson	2,289	1,667	906
Chiloquin	Klamath	945	668	741
Clatskanie	Columbia	797	901	708
Coburg	Lane	754	693	456
Columbia City	Columbia	423	405	327
Condon	Gilliam	1,149	968	856
Coos Bay	Coos	7,084	6,223	5,259
Coquille	Coos	4,730	3,523	3,327
Cornelius	Washington	1,146	998	637
Corvallis	Benton	20,669	16,207	8,392
Cottage Grove	Lane	3,895	3,536	2,626
Cove	Union	311	282	321
Creswell	Lane	760	662	497
Culver	Jefferson	301	301	...
Dallas	Polk	5,072	4,793	3,579
Dalles[1]	Wasco	10,493	7,676	6,266
Dayton	Yamhill	673	719	506
Dayville	Grant	234	286	136
De Lake	Lincoln	803	644	...
Detroit	Marion	206	...	...
Donald	Marion	201	187	164
Drain	Douglas	1,052	1,150	597
Drewsey	Harney	39	64	58
Dufur	Wasco	488	422	392
Dundee	Yamhill	318	308	209
Eagle Point	Jackson	752	607	243
Eastside	Coos	1,380	890	638
Echo	Umatilla	456	457	280
Elgin	Union	1,315	1,223	997
Elkton	Douglas	146	201	...
Empire	Coos	3,781	2,261	665
Englewood (U)	Coos	1,382	...	...
Enterprise	Wallowa	1,932	1,718	1,709
Estacada	Clackamas	957	950	526
Eugene	Lane	50,977	35,879	20,838
Fairview*	Multnomah	578	438	305
Falls City	Polk	653	853	715
Florence	Lane	1,642	1,026	458
Forest Grove	Washington	5,628	4,343	2,449
Fossil	Wheeler	672	645	532
Four Corners (U)	Marion	4,743	1,284	...
Fruitdale (U)	Josephine	2,158	1,711	...
Garibaldi	Tillamook	1,163	1,249	...
Gaston	Washington	320	368	333
Gates	Marion	189	...	...
Gearhart	Clatsop	725	568	319
Gervais	Marion	438	457	332
Gladstone	Clackamas	3,854	2,434	1,629
Glendale	Douglas	748	871	557
Gold Beach	Curry	1,765	677	...
Gold Hill	Jackson	608	619	536
Granite	Grant	3	40	86
Grants Pass	Josephine	10,118	8,116	6,028
Grass Valley	Sherman	234	195	204
Gresham	Multnomah	3,944	3,049	1,951
Haines	Baker	331	321	377
Halfway	Baker	505	312	416
Halsey	Linn	404	388	305
Hammond	Clatsop	480	522	422
Hardman	Morrow	30	58	83
Harrisburg	Linn	939	862	622
Hayesville (U)	Marion	4,568	2,697	...
Helix	Umatilla	148	182	121
Heppner	Morrow	1,661	1,648	1,140
Hermiston	Umatilla	4,402	3,804	803
Hillsboro	Washington	8,232	5,142	3,747
Hines	Harney	1,207	918	677
Hood River	Hood River	3,657	3,701	3,280
Hubbard	Marion	526	493	387
Huntington	Baker	689	733	741
Idanha	Marion	295	442	...
Imbler	Union	137	149	182
Independence	Polk	1,930	1,987	1,372
Ione	Morrow	350	262	262
Irrigon	Morrow	232	...	...
Island City	Union	158	138	177
Jacksonville	Jackson	1,172	1,193	761
Jefferson	Marion	716	636	479
John Day	Grant	1,520	1,597	708
Jordan Valley	Malheur	204	236	274
Joseph	Wallowa	788	666	593
Junction City	Lane	1,614	1,475	1,187
Juntura	Malheur	98	107	167
Keizer (U)	Marion	5,288	...	...
Klamath Falls	Klamath	16,949	15,875	16,497
Lafayette	Yamhill	553	662	409
La Grande	Union	9,014	8,635	7,747
Lakeview	Lake	3,260	2,831	2,466
Lebanon	Linn	5,858	5,873	2,729
Lexington	Morrow	240	237	223
Lonerock	Gilliam	31	38	46
Long Creek	Grant	295	288	238
Lostine	Wallowa	240	178	204
Lowell	Lane	503	...	...
Lyons	Linn	463	...	...
McMinnville	Yamhill	7,656	6,635	3,706
Madras	Jefferson	1,515	1,258	412
Malin	Klamath	568	592	535
Manzanita	Tillamook	363	339	...
Maupin	Wasco	381	312	267
May Park (U)	Union	1,071	...	...
Medford	Jackson	24,425	17,305	11,281
Merrill	Klamath	804	835	643
Metolius	Jefferson	270	157	40
Mill City	Linn, Marion	1,289	1,792	...
Milton-Freewater	Umatilla	4,110	...	...
Milwaukie	Clackamas	9,099	5,253	1,871
Mitchell	Wheeler	236	415	219
Molalla	Clackamas	1,501	1,497	907
Monmouth	Polk	2,229	1,956	965
Monroe	Benton	374	362	311
Monument	Grant	214	228	118
Moro	Sherman	327	359	309
Mosier	Wasco	252	259	216
Mount Angel	Marion	1,428	1,315	1,032
Mount Vernon	Grant	502	451	...
Myrtle Creek	Douglas	2,231	1,781	441
Myrtle Point	Coos	2,886	2,033	1,296
Nehalem	Tillamook	233	270	247
Newberg	Yamhill	4,204	3,946	2,960
Newport	Lincoln	5,344	3,241	2,019
North Bend	Coos	7,512	6,099	4,262
North Powder	Union	399	403	376
Nyssa	Malheur	2,611	2,525	1,855
Oakland	Douglas	856	829	367
Oakridge	Lane	1,973	1,562	520
Oceanlake	Lincoln	1,342	700	...
Ontario	Malheur	5,101	4,465	3,551
Oregon City	Clackamas	7,996	7,682	6,124
Oswego	Clackamas, Multnomah	8,906	3,316	1,726
Paisley	Lake	219	214	237
Pendleton	Umatilla	14,434	11,774	8,847
Philomath	Benton	1,359	1,289	856
Phoenix	Jackson	769	746	432
Pilot Rock	Umatilla	1,695	847	358
Portland	Clackamas, Multnomah	372,676	373,628	305,394
Port Orford	Curry	1,171	674	755
Powers	Coos	1,366	895	...
Prairie City	Grant	801	822	647
Prescott	Columbia	129	119	...
Prineville	Crook	3,263	3,233	2,358
Prineville Southeast (U)	Crook	1,299	...	...
Rainier	Columbia	1,152	1,285	1,183
Redmond	Deschutes	3,340	2,956	1,876
Reedsport	Douglas	2,998	2,288	1,421
Richland	Baker	228	220	254
Riddle	Douglas	992	634	214
Rockaway	Tillamook	771	1,027	...
Rogue River	Jackson	520	590	383
Roseburg	Douglas	11,467	8,390	4,924

[1] Dalles returned in 1950 as The Dalles.

Table 8.—POPULATION OF ALL INCORPORATED PLACES AND OF UNINCORPORATED PLACES OF 1,000 OR MORE: 1940 TO 1960—Con.

["U" denotes an unincorporated place. Asterisk (*) denotes an incorporated place under 2,500 located in an urbanized area]

Place	County	1960	1950	1940	Place	County	1960	1950	1940
St. Helens	Columbia	5,022	4,711	4,304	Taft	Lincoln	557	450	...
St. Paul	Marion	254	226	183	Talent	Jackson	868	739	381
Salem	Marion, Polk	49,142	43,140	30,908	Tillamook	Tillamook	4,244	3,685	2,751
Salem Heights (U)	Marion	10,770	2,351	...	Toledo	Lincoln	3,053	2,323	2,288
Sandy	Clackamas	1,147	1,003	473	Troutdale	Multnomah	522	514	211
Scappoose	Columbia	923	659	336	Tualatin	Washington	359	248	180
Scio	Linn	441	448	351	Turner	Marion	770	610	414
Scotts Mills	Marion	155	217	227	Umatilla	Umatilla	617	883	370
Seaside	Clatsop	3,877	3,886	2,902	Union	Union	1,490	1,307	1,398
Shaniko	Wasco	39	61	55	Vale	Malheur	1,491	1,518	1,083
Sheridan	Yamhill	1,763	1,922	1,294	Vernonia	Columbia	1,089	1,521	1,412
Sherwood	Washington	680	575	447	Waldport	Lincoln	667	689	630
Siletz	Lincoln	583	570	...	Wallowa	Wallowa	989	1,055	838
Silverton	Marion	3,081	3,146	2,925	Warrenton	Clatsop	1,717	1,896	1,365
Sisters	Deschutes	602	723	...	Wasco	Sherman	348	305	303
Sodaville	Linn	145	157	99	Waterloo	Linn	151	...	...
South Medford (U)	Jackson	2,306	1,226	...	Westfall	Malheur	8	3	15
Spray	Wheeler	194	...	...	West Linn	Clackamas	3,933	2,945	2,165
Springfield	Lane	19,616	10,807	3,805	Weston	Umatilla	783	679	498
Stanfield	Umatilla	745	845	241	Wheeler	Tillamook	237	291	259
Stayton	Marion	2,108	1,507	1,085	Willamina	Polk, Yamhill	960	1,082	677
Sublimity	Marion	490	367	280	Winston	Douglas	2,395	...	...
Summerville	Union	76	73	80	Woodburn	Marion	3,120	2,395	1,982
Sumpter	Baker	96	146	420	Wood Village*	Multnomah	822	...	...
Sutherlin	Douglas	2,452	2,230	525	Yamhill	Yamhill	407	539	418
Sweet Home	Linn	3,353	3,603	1,090	Yoncalla	Douglas	698	626	277

Table 9.—1960 POPULATION OF AREAS ANNEXED BETWEEN 1950 AND 1960 BY INCORPORATED PLACES HAVING 2,500 INHABITANTS OR MORE IN 1950

[Minus sign (-) denotes decrease]

Incorporated place	1960 population			1950 population, total	Increase, 1950 to 1960, in 1950 area	Incorporated place	1960 population			1950 population, total	Increase, 1950 to 1960, in 1950 area
	Total	In 1950 area	In annexed area				Total	In 1950 area	In annexed area		
Albany	12,926	11,469	1,457	10,115	1,354	Medford	24,425	18,036	6,389	17,305	731
Ashland	9,119	8,981	138	7,739	1,242	Milwaukie	9,099	4,749	4,350	5,253	-504
Beaverton	5,937	4,540	1,397	2,512	2,028	Newberg	4,204	3,866	338	3,946	-80
Bend	11,936	11,856	80	11,409	447	Newport	5,344	3,939	1,405	3,241	698
Coos Bay	7,084	7,057	27	6,223	834	North Bend	7,512	7,396	116	6,099	1,297
Coquille	4,730	3,792	938	3,523	269	Ontario	5,101	5,024	77	4,465	559
Corvallis	20,669	19,390	1,279	16,207	3,183	Oregon	7,996	7,887	109	7,682	205
Cottage Grove	3,895	3,839	56	3,536	303	Oswego	8,906	5,147	3,759	3,316	1,831
Dallas	5,072	4,964	108	4,793	171	Pendleton	14,434	13,005	1,429	11,774	1,231
Dalles	10,493	9,610	883	7,676	1,934	Portland	372,676	361,663	11,013	373,628	-11,965
Eugene	50,977	40,596	10,381	35,879	4,717	Prineville	3,263	3,110	153	3,233	-123
Forest Grove	5,628	4,370	1,258	4,343	27	Redmond	3,340	3,148	192	2,956	192
Grants Pass	10,118	9,765	353	8,116	1,649	Roseburg	11,467	8,111	3,356	8,390	-279
Gresham	3,944	3,905	39	3,049	856	St. Helens	5,022	5,017	5	4,711	306
Hillsboro	8,232	6,196	2,036	5,142	1,054	Salem	49,142	44,038	5,104	43,140	898
Hood River	3,657	3,626	31	3,701	-75	Springfield	19,616	12,158	7,458	10,807	1,351
Klamath Falls	16,949	15,927	1,022	15,875	52	Sweet Home	3,353	3,197	156	3,603	-406
La Grande	9,014	8,996	18	8,635	361	Tillamook	4,244	3,376	868	3,685	-309
Lebanon	5,858	5,854	4	5,873	-19	West Linn	3,933	3,617	316	2,945	672
McMinnville	7,656	7,436	220	6,635	801						

Table 10.—POPULATION OF URBANIZED AREAS: 1960 AND 1950

Area	1960	1950
EUGENE (OREG.) URBANIZED AREA		
The area	95,686	(1)
Eugene city	50,977	...
Outside central city	44,709	...
The area includes the following census county divisions and parts of census county divisions:		
Lane County (part)	95,686	...
Bailey Hill division (part)	1,254	...
Bethel division (part)	6,258	...
Eugene division	50,977	...
Eugene city	50,977	...
Goshen division (part)	1,859	...
Norkenzie division (part)	1,814	...
River Road division	7,033	...
Santa Clara division (part)	2,384	...
Springfield division	19,616	...
Springfield city	19,616	...
Willakenzie division (part)	4,491	...
PORTLAND (OREG.) URBANIZED AREA		
The area	651,685	512,643
Portland city	372,676	373,628
Outside central city	279,009	139,015
The area includes the following census county divisions and parts of census county divisions:		
In Oregon	604,729	470,291
Clackamas County (part)	64,074	[2]37,999
Clackamas division (part)	1,719	...
Gladstone division (part)	8,966	...
Gladstone city	3,854	2,434
Milwaukie division (part)	25,945	...
Milwaukie city	9,099	5,253
Oregon City division	7,996	...
Oregon City	7,996	7,682
Oswego division (part)	14,157	...
Oswego city (part)	8,906	3,316
Park Place division (part)	980	...
PORTLAND (OREG.) URBANIZED AREA--Con.		
Clackamas County--Con.		
Portland division	378	...
Portland city (part)	378	...
West Linn division	3,933	...
West Linn city	3,933	2,945
Multnomah County (part)	503,766	[2]422,919
Airport division (part)	994	...
Cully division	10,114	...
Errol Heights division	10,723	...
Fairview division (part)	6,657	...
Fairview city	*578*	(3)
Wood Village city	822	(4)
Glendoveer division (part)	9,024	...
Gresham division	3,944	...
Gresham city	3,944	(3)
Kelly Butte division	10,891	...
Maplewood division	7,598	...
Parkrose division	14,563	...
Pleasant Valley division (part)	2,931	...
Portland division	372,298	...
Portland city (part)	372,298	373,628
Powellhurst division	14,339	...
Rockwood division	12,141	...
Russellville division	14,753	...
Smith Lake division (part)	2,213	...
Sylvan division	3,731	...
Tryon division (part)	6,852	...
Oswego city (part)	...	...
Washington County (part)	36,889	9,373
Aloha division (part)	3,893	...
Beaverton division (part)	20,658	...
Beaverton city	5,937	2,512
Bull Mountain division (part)	1,137	...
Tigard division (part)	4,174	...
West Slope-West Haven division (part)	7,027	...
In Washington	46,956	42,352
Clark County (part)	46,956	42,352
Division 10 (part)	7,465	688
Division 11 (part)	2,605	(3)
Division 12 (part)	3,783	...
Vancouver division	33,103	...
Vancouver city	32,464	41,664

[1] There was no urbanized area delineated for Eugene for the 1950 Census.
[2] County returned in 1950 by election precincts; data by census county divisions not available.
[3] Not in area in 1950.
[4] Incorporated since 1950.

Table 11.—POPULATION OF STANDARD METROPOLITAN STATISTICAL AREAS: 1960 AND 1950

[Data relate to areas as defined for 1960. Minus sign (-) denotes decrease]

Standard metropolitan statistical area, central city, and other component areas	1960	1950	Increase	
			Number	Percent
EUGENE, OREG. (Lane County)				
Total	162,890	125,776	37,114	29.5
Eugene city	50,977	35,879	15,098	42.1
Outside central city	111,913	89,897	22,016	24.5

Standard metropolitan statistical area, central city, and other component areas	1960	1950	Increase	
			Number	Percent
PORTLAND, OREG.-WASH.				
Total	821,897	704,829	117,068	16.6
Portland city	372,676	373,628	-952	-0.3
Outside central city	449,221	331,201	118,020	35.6
Clackamas County, Oreg.	113,038	86,716	26,322	30.4
Multnomah County, Oreg.	522,813	471,537	51,276	10.9
Washington County, Oreg.	92,237	61,269	30,968	50.5
Clark County, Wash.	93,809	85,307	8,502	10.0

Table 12.—POPULATION OF THE STATE AND OF STANDARD METROPOLITAN STATISTICAL AREAS, BY TYPE OF RESIDENCE: 1960

Metropolitan-nonmetropolitan residence	Total	Urban			Rural		
		Total	Central city or cities	Other urban territory	Total	Places of 1,000 to 2,500	Other rural territory
The State	1,768,687	1,100,122	423,653	676,469	668,565	74,621	593,944
In standard metropolitan statistical areas	890,978	718,170	423,653	294,517	172,808	11,191	161,617
Eugene, Oreg.	162,890	99,581	50,977	48,604	63,309	5,229	58,080
Portland, Oreg.-Wash.	[1]728,088	618,589	372,676	245,913	109,499	5,962	103,537
Not in standard metropolitan statistical areas	877,709	381,952	...	381,952	495,757	63,430	432,327

[1] Part in State only; for population of entire area see table 11.

URBANIZED AREAS—OREGON

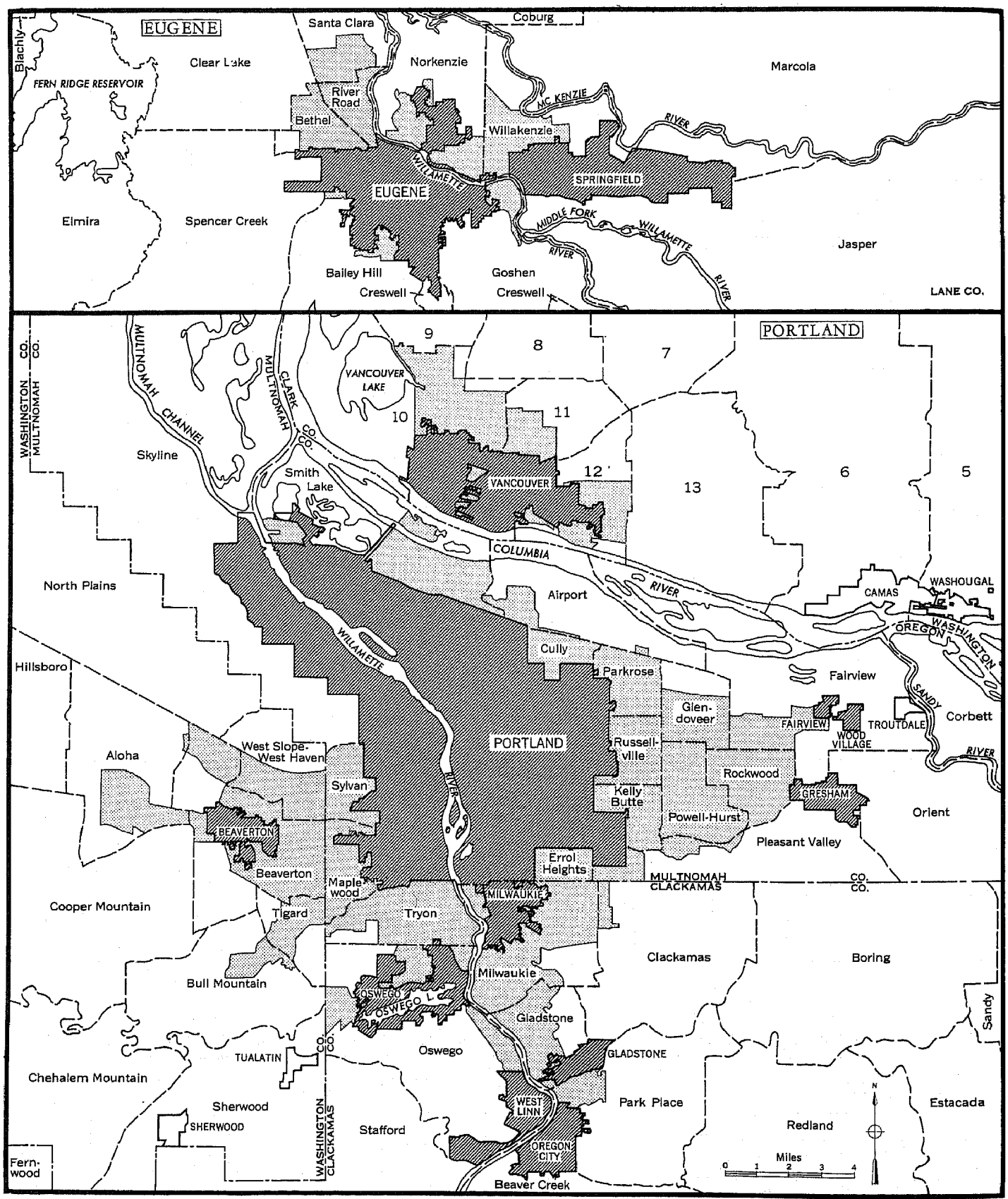

COMPONENTS OF URBANIZED AREA
- Incorporated Places
- Unincorporated Area

BOUNDARY SYMBOLS
- State Line
- County Line
- Census County Division Line

Maps showing boundaries in detail are available at cost on request to the Bureau of the Census.

☆ U. S. GOVERNMENT PRINTING OFFICE: 1960 — 565787/29

NUMBER OF INHABITANTS

Pennsylvania

LIST OF TABLES

[Page numbers listed here omit the State prefix number which appears as part of the page number for each page. The prefix for this State is 40]

Table	Page
1.—Population of the State, urban and rural: 1790 to 1960	14
2.—Population in groups of places according to size: 1960 and 1950	14
3.—Population in groups of places according to size: 1900 to 1960	15
4.—Population in incorporated places, unincorporated places, and urban townships according to size: 1960	16
5.—Population of incorporated places of 10,000 or more from earliest census to 1960	16
6.—Area and population of counties, urban and rural: 1960 and 1950	21
7.—Population of counties, by minor civil divisions: 1940 to 1960	22
8.—Population of all incorporated places and urban townships, and of unincorporated places of 1,000 or more: 1940 to 1960	33
9.—1960 population of areas annexed between 1950 and 1960 by incorporated places having 2,500 inhabitants or more in 1950	39
10.—Population of urbanized areas: 1960 and 1950	40
11.—Population of standard metropolitan statistical areas: 1960 and 1950	43
12.—Population of the State and of standard metropolitan statistical areas, by type of residence: 1960	44

LIST OF MAPS

The State, showing counties, places of 25,000 or more, and standard metropolitan statistical areas	3
The State, showing minor civil divisions	4
Urbanized areas (separate map for each area)	45

PENNSYLVANIA—COUNTIES, PLACES OF 25,000 OR MORE, AND STANDARD METROPOLITAN STATISTICAL AREAS

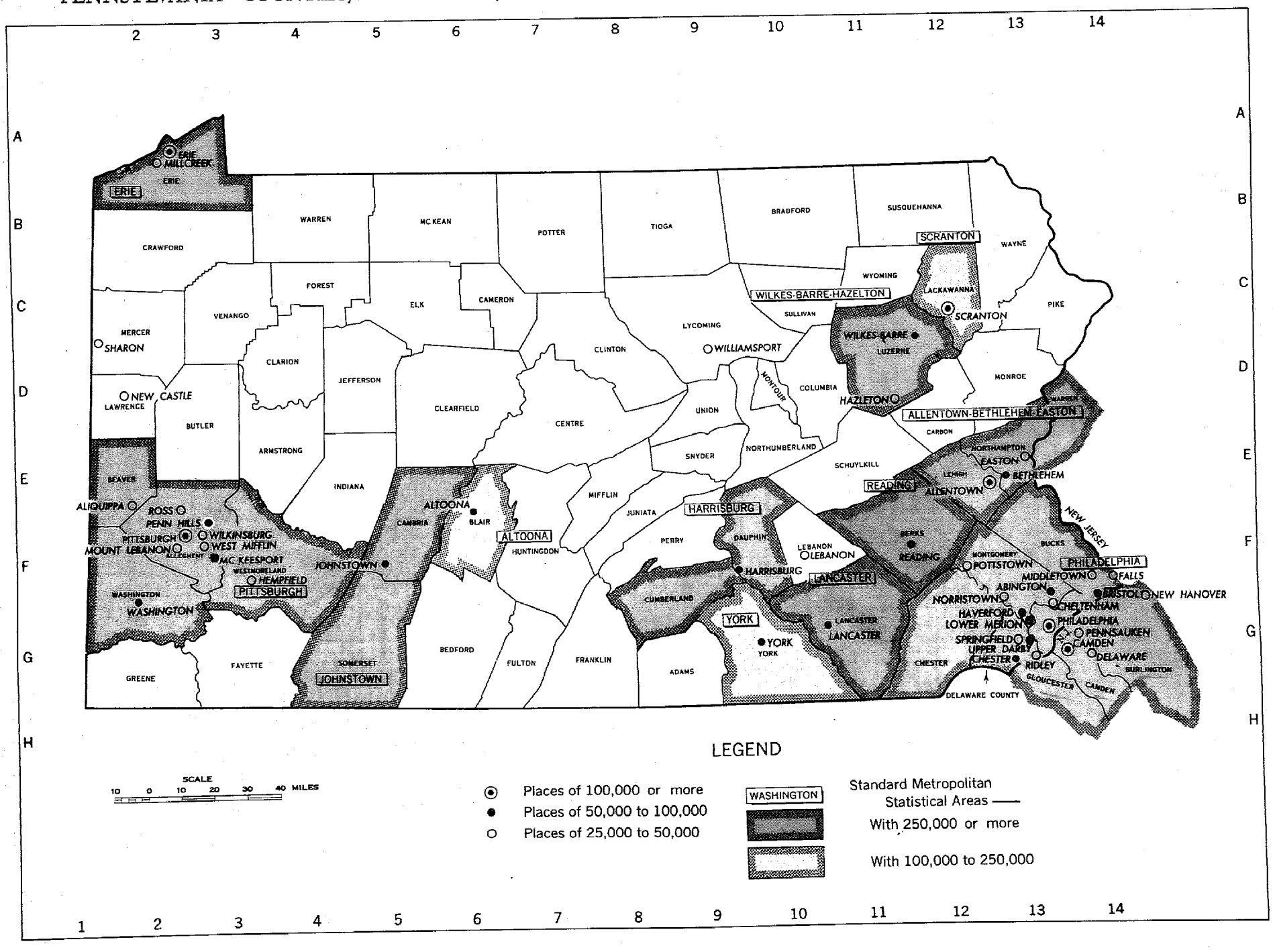

PENNSYLVANIA—SECTION 1

MINOR CIVIL DIVISIONS—TOWNSHIPS, CITIES, AND BOROUGHS

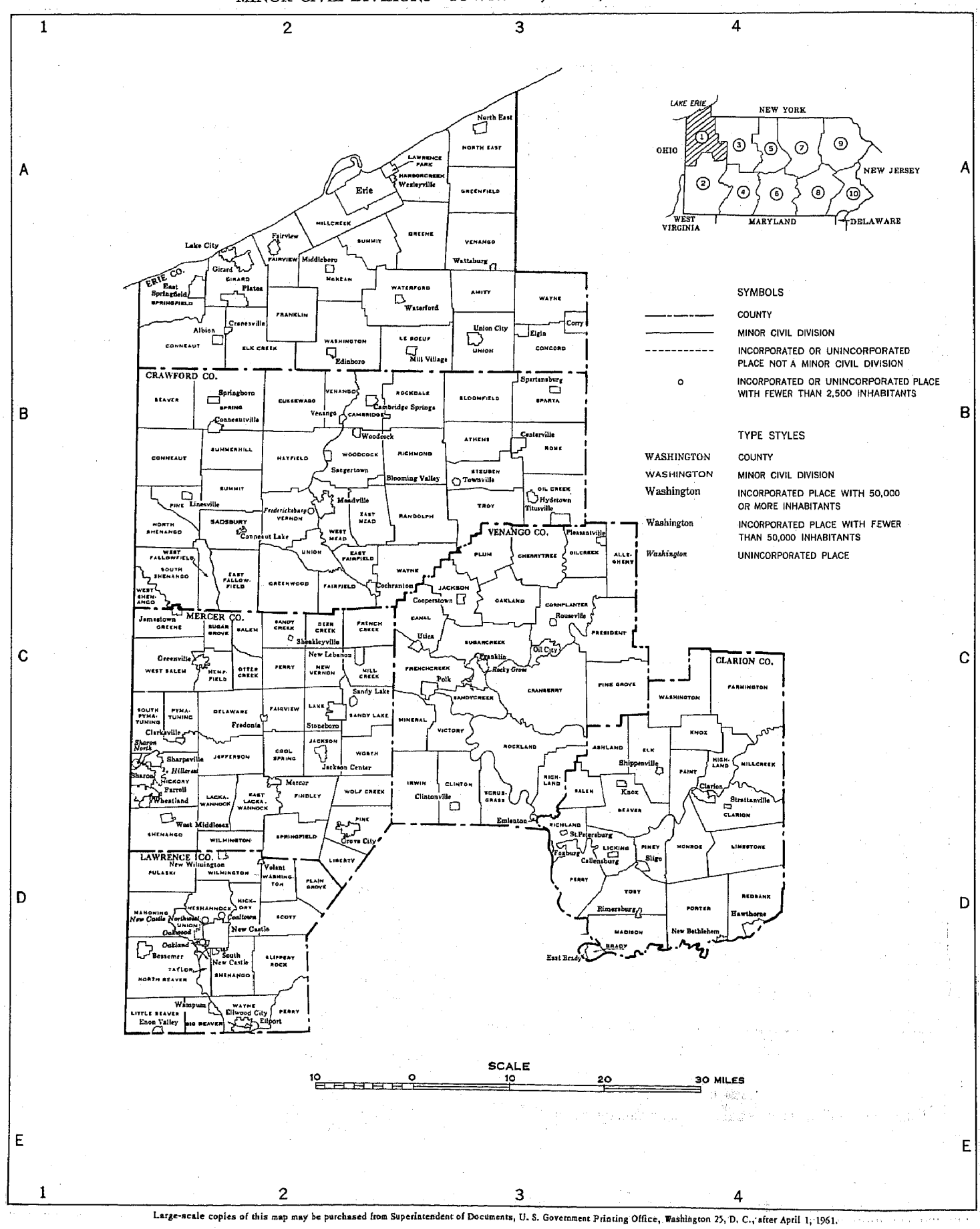

Large-scale copies of this map may be purchased from Superintendent of Documents, U. S. Government Printing Office, Washington 25, D. C., after April 1, 1961.

PENNSYLVANIA—SECTION 2

MINOR CIVIL DIVISIONS—TOWNSHIPS, CITIES, AND BOROUGHS

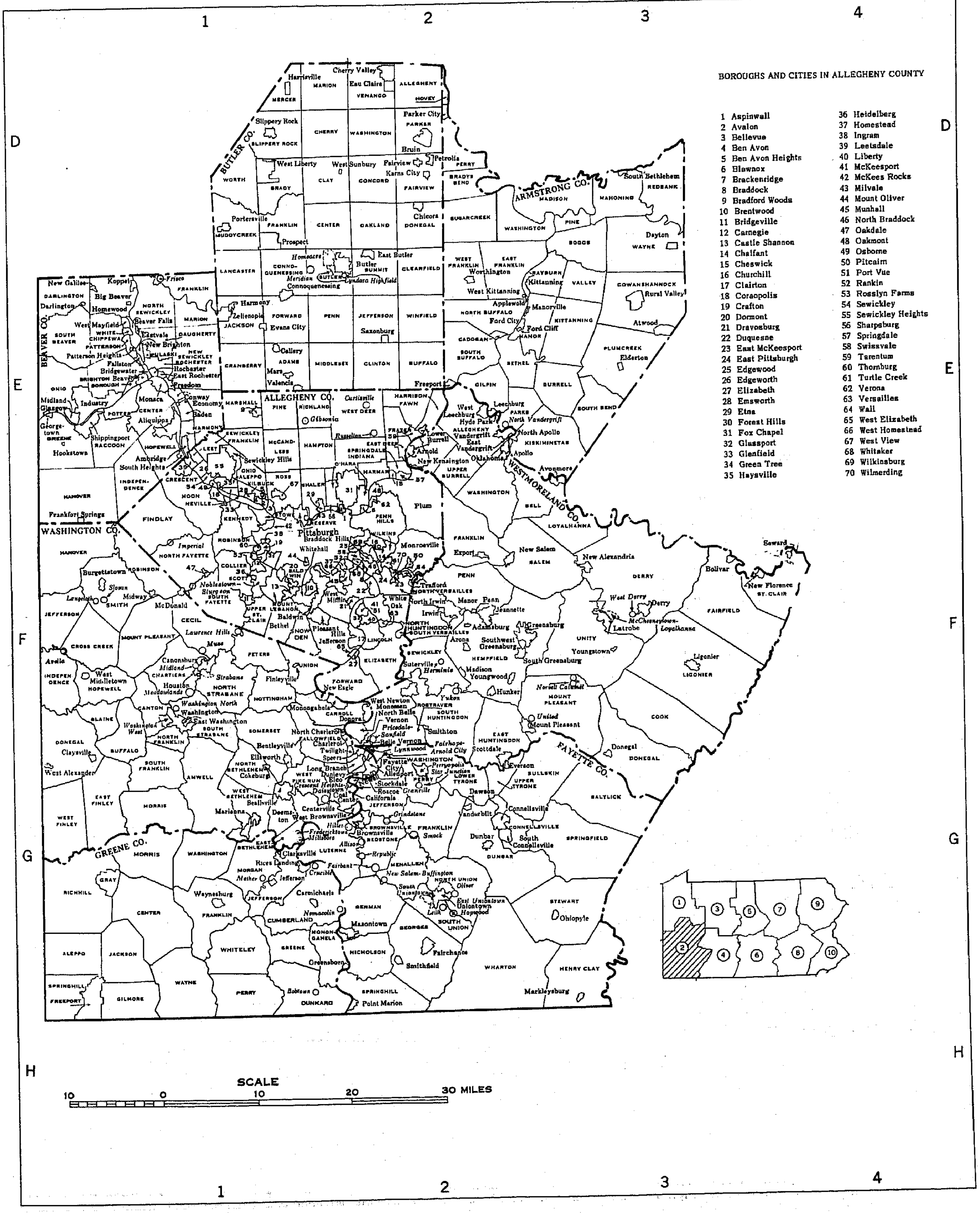

PENNSYLVANIA—SECTION 3

MINOR CIVIL DIVISIONS—TOWNSHIPS, CITIES, AND BOROUGHS

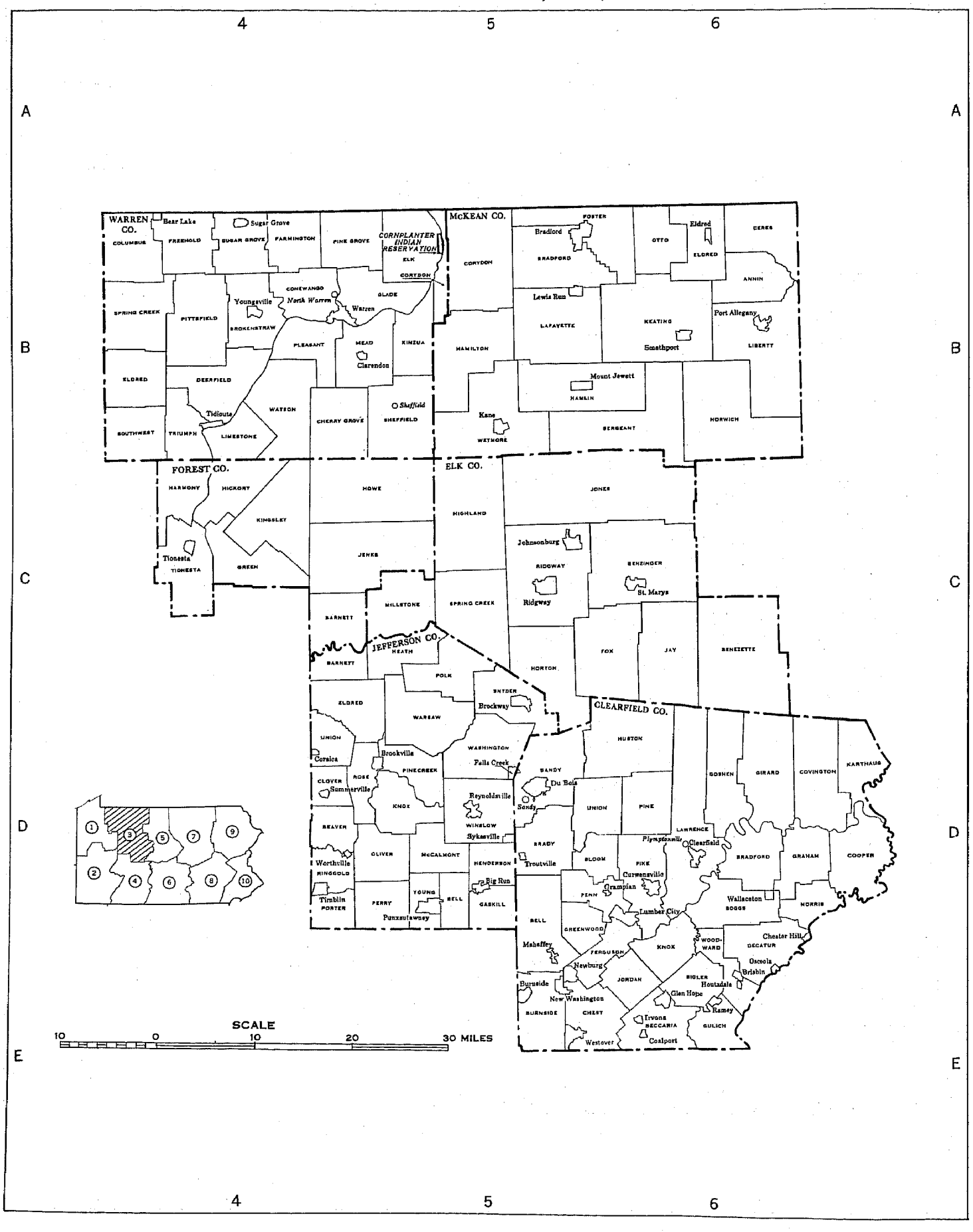

PENNSYLVANIA—SECTION 4

MINOR CIVIL DIVISIONS—TOWNSHIPS, CITIES, AND BOROUGHS

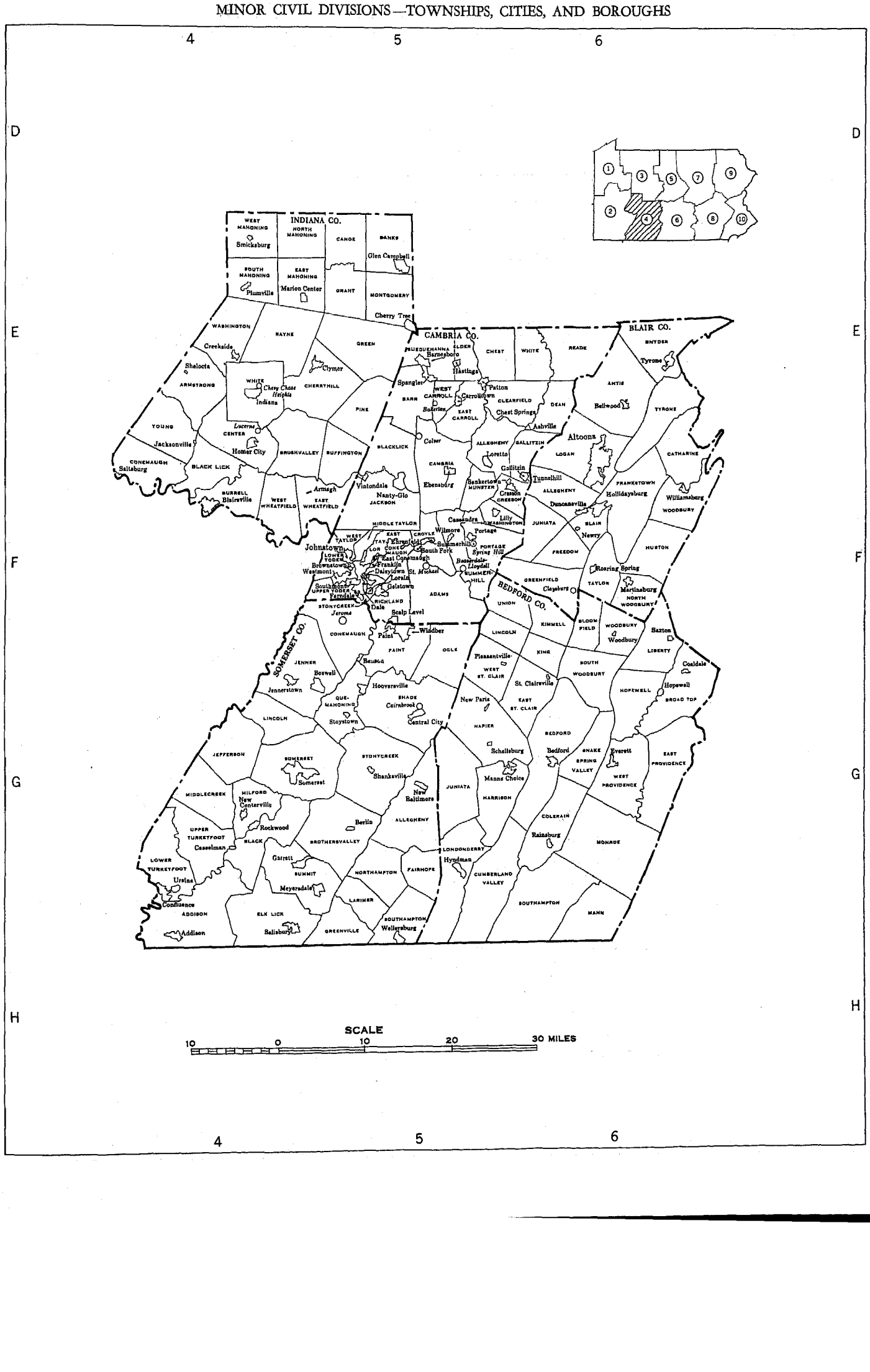

PENNSYLVANIA—SECTION 5

MINOR CIVIL DIVISIONS—TOWNSHIPS, CITIES, AND BOROUGHS

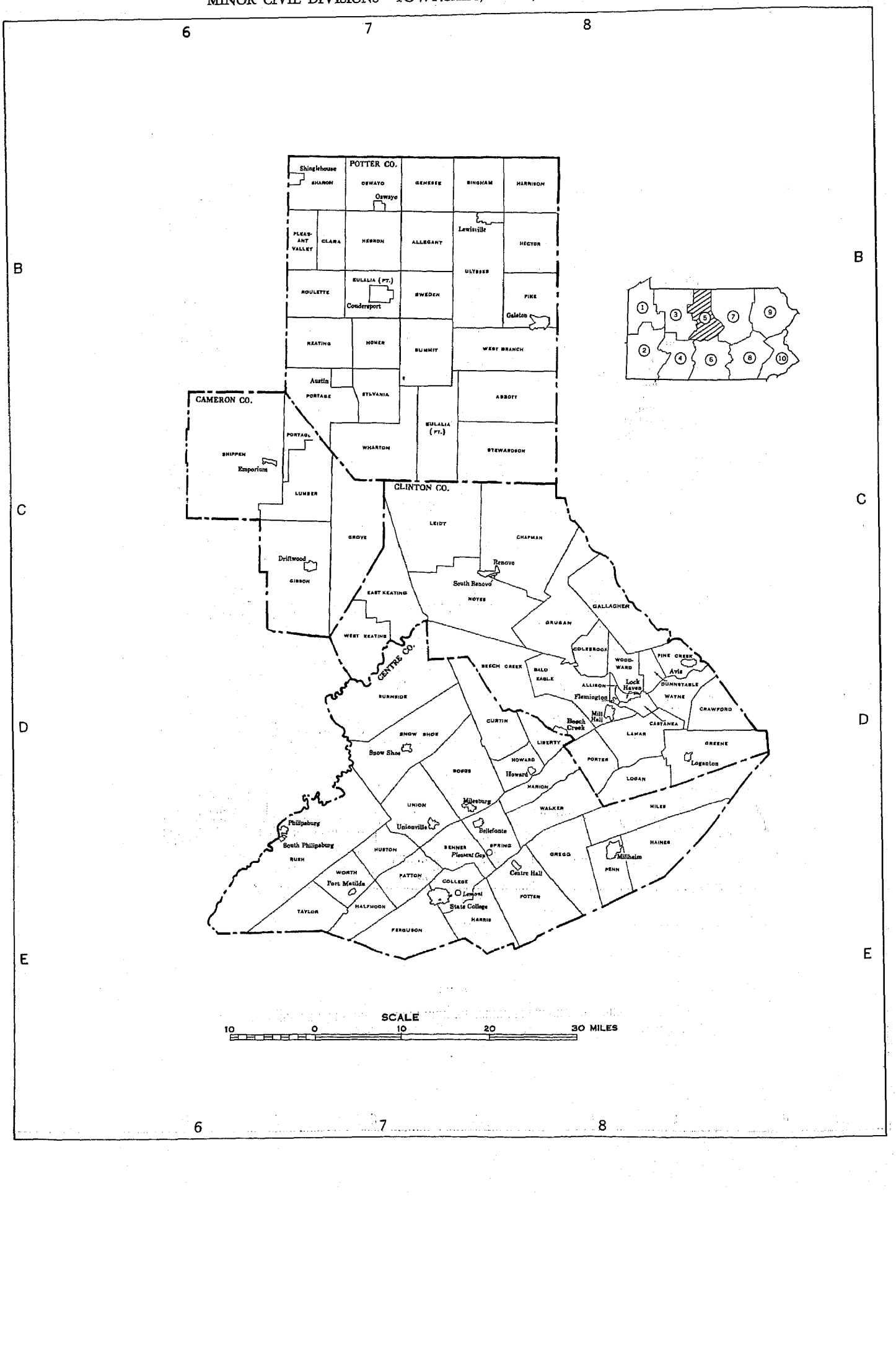

PENNSYLVANIA—SECTION 6

MINOR CIVIL DIVISIONS—TOWNSHIPS, CITIES, AND BOROUGHS

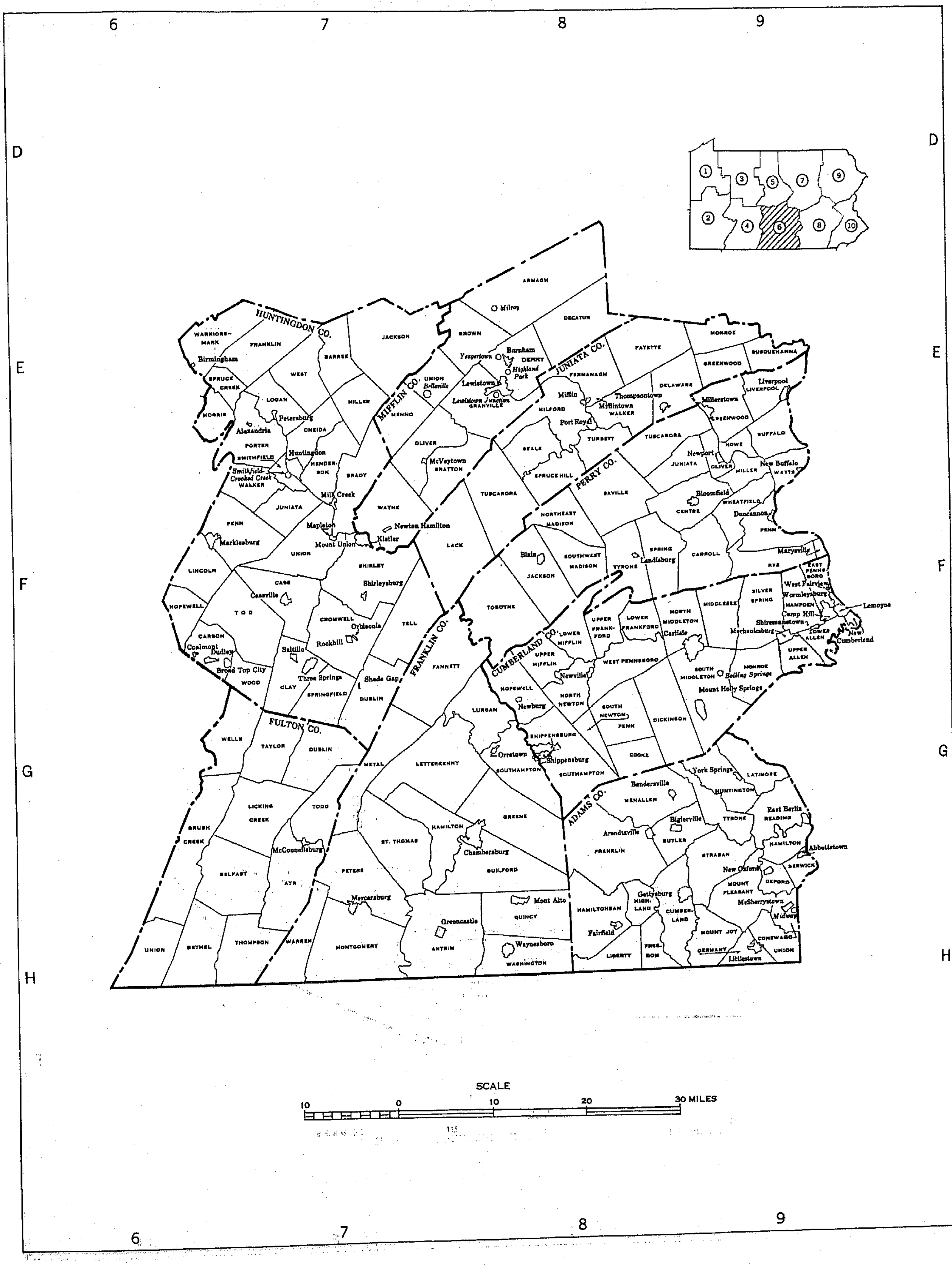

PENNSYLVANIA—SECTION 7

MINOR CIVIL DIVISIONS—TOWNS, CITIES, AND BOROUGHS

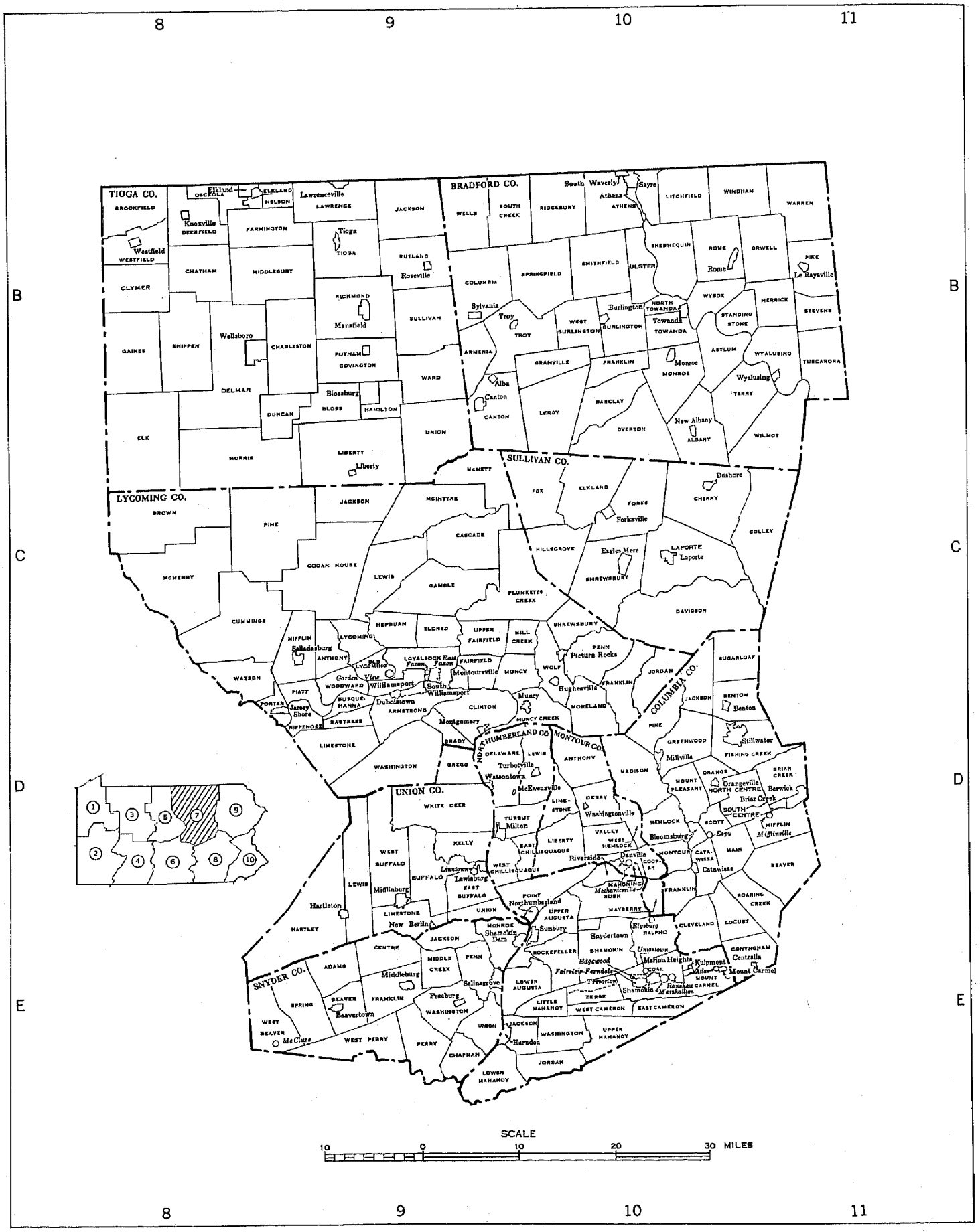

PENNSYLVANIA—SECTION 8

MINOR CIVIL DIVISIONS—TOWNSHIPS, CITIES, AND BOROUGHS

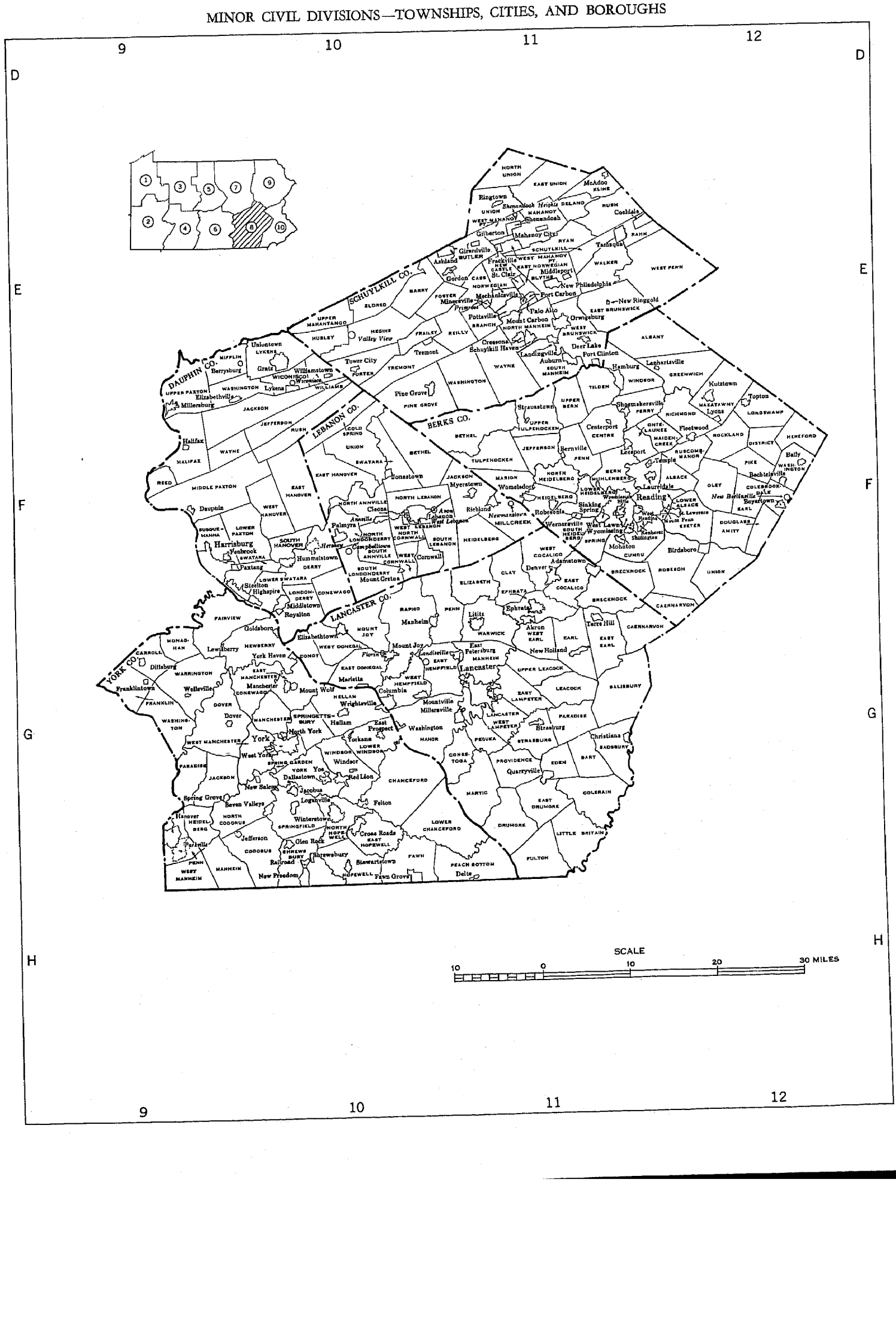

PENNSYLVANIA—SECTION 9

MINOR CIVIL DIVISIONS—TOWNSHIPS, CITIES, AND BOROUGHS

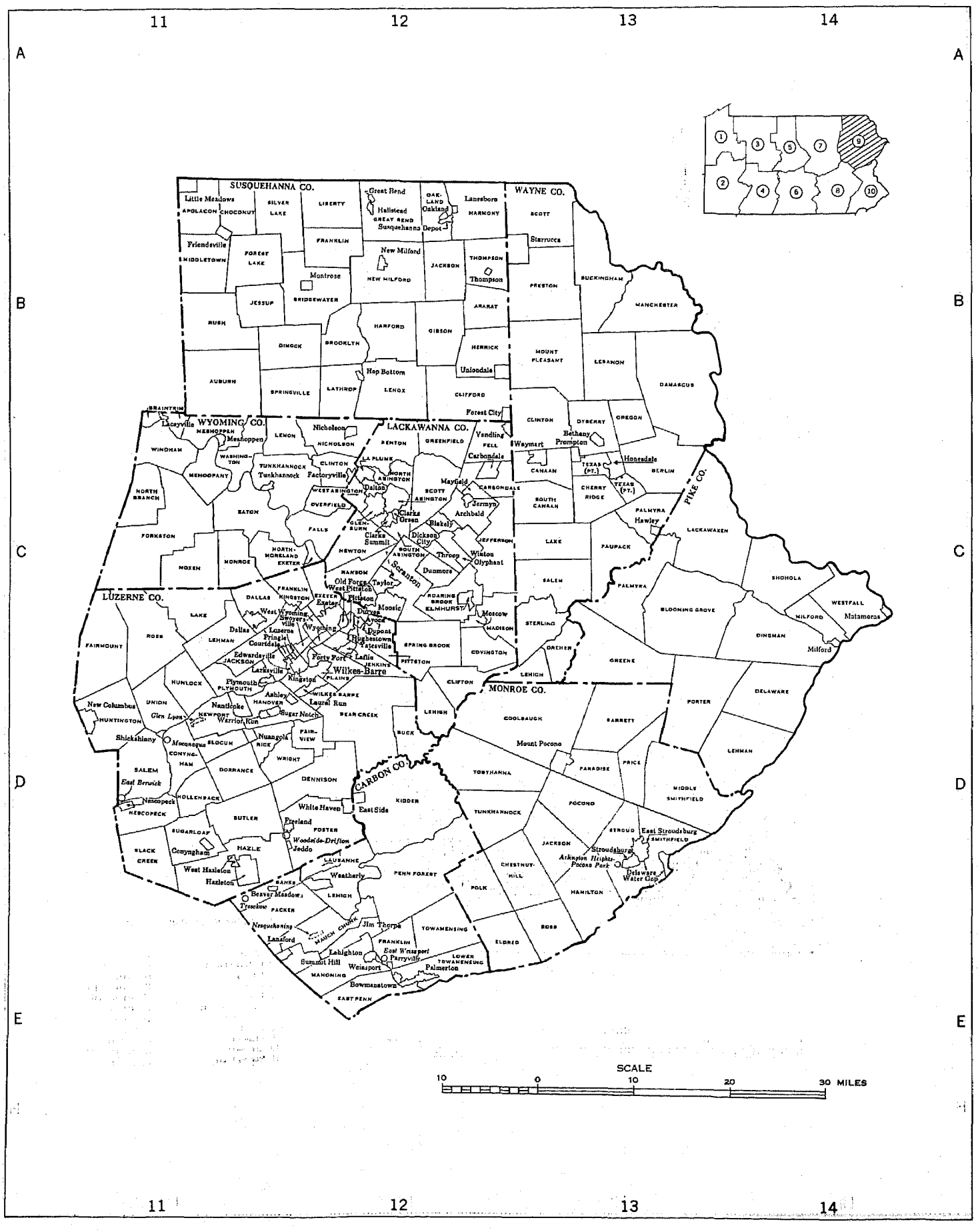

PENNSYLVANIA—SECTION 10

MINOR CIVIL DIVISIONS—TOWNSHIPS, CITIES, AND BOROUGHS

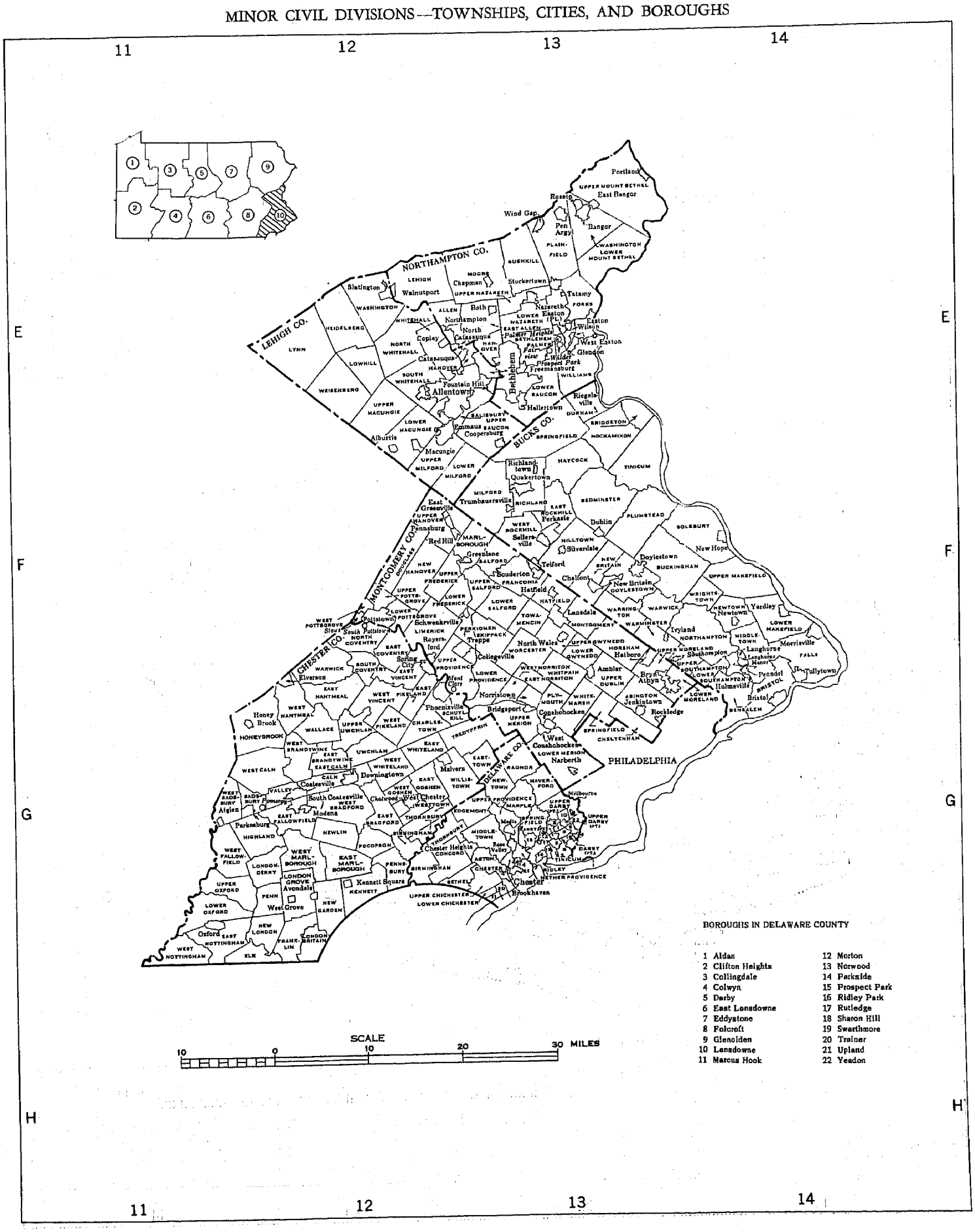

BOROUGHS IN DELAWARE COUNTY

1 Aldan	12 Morton
2 Clifton Heights	13 Norwood
3 Collingdale	14 Parkside
4 Colwyn	15 Prospect Park
5 Darby	16 Ridley Park
6 East Lansdowne	17 Rutledge
7 Eddystone	18 Sharon Hill
8 Folcroft	19 Swarthmore
9 Glenolden	20 Trainer
10 Lansdowne	21 Upland
11 Marcus Hook	22 Yeadon

Table 1.—POPULATION OF THE STATE, URBAN AND RURAL: 1790 TO 1960

[For description of current and previous urban definitions, see text. Minus sign (-) denotes decrease]

Census date	The State			Urban territory				Rural territory			Percent of total	
	Population	Increase over preceding census		Number of urban places	Population	Increase over preceding census		Population	Increase over preceding census		Urban	Rural
		Number	Percent			Number	Percent		Number	Percent		
Current urban definition:												
1960 (Apr. 1)	11,319,366	821,354	7.8	442	[1]8,102,051	699,015	9.4	3,217,315	122,339	4.0	71.6	28.4
1950 (Apr. 1)	10,498,012	597,832	6.0	383	[2]7,403,036	...	...	3,094,976	...	...	70.5	29.5
Previous urban definition:												
1960 (Apr. 1)	11,319,366	821,354	7.8	412	7,419,910	434,501	6.2	[3]3,899,456	386,853	11.0	65.6	34.4
1950 (Apr. 1)	10,498,012	597,832	6.0	[3]378	[3]6,985,409	398,532	6.1	[3]3,512,603	199,300	6.0	[3]66.5	[3]33.5
1940 (Apr. 1)	9,900,180	268,830	2.8	355	6,586,877	53,366	0.8	3,313,303	215,464	7.0	66.5	33.5
1930 (Apr. 1)	9,631,350	911,333	10.5	354	6,533,511	861,058	15.2	3,097,839	50,275	1.6	67.8	32.2
1920 (Jan. 1)	8,720,017	1,054,906	13.8	319	5,672,453	1,041,784	22.5	3,047,564	13,122	0.4	65.1	34.9
1910 (Apr. 15)	7,665,111	1,362,996	21.6	263	4,630,669	1,182,059	34.3	3,034,442	180,937	6.3	60.4	39.6
1900 (June 1)	6,302,115	1,044,002	19.9	190	3,448,610	891,213	34.8	2,853,505	152,789	5.7	54.7	45.3
1890 (June 1)	5,258,113	975,222	22.8	142	2,557,397	774,019	43.4	2,700,716	201,203	8.0	48.6	51.4
1880 (June 1)	4,282,891	760,940	21.6	96	1,783,378	470,545	35.8	2,499,513	290,395	13.1	41.6	58.4
1870 (June 1)	3,521,951	615,736	21.2	75	1,312,833	418,127	46.7	2,209,118	197,609	9.8	37.3	62.7
1860 (June 1)	2,906,215	594,429	25.7	46	894,706	350,052	64.3	2,011,509	244,377	13.8	30.8	69.2
1850 (June 1)	2,311,786	587,753	34.1	35	544,654	236,677	76.8	1,767,132	351,076	24.8	23.6	76.4
1840 (June 1)	1,724,033	375,800	27.9	20	307,977	102,013	49.5	1,416,056	273,787	24.0	17.9	82.1
1830 (June 1)	1,348,233	298,775	28.5	14	205,964	69,499	50.9	1,142,269	229,276	25.1	15.3	84.7
1820 (Aug. 7)	1,049,458	239,367	29.5	11	136,465	32,680	31.5	912,993	206,687	29.3	13.0	87.0
1810 (Aug. 6)	810,091	207,726	34.5	7	103,785	35,431	51.8	706,306	172,295	32.3	12.8	87.2
1800 (Aug. 4)	602,365	167,992	38.7	5	68,354	24,258	55.0	534,011	143,734	36.8	11.3	88.7
1790 (Aug. 2)	434,373	...	...	3	44,096	...	...	390,277	...	...	10.2	89.8

[1] Includes 584,292 persons in urban territory outside urban places.
[2] Includes 740,436 persons in urban territory outside urban places.
[3] Revised since publication of 1950 reports.

Table 2.—POPULATION IN GROUPS OF PLACES ACCORDING TO SIZE: 1960 AND 1950

[Percent not shown where less than 0.1]

Type of area and size of place	1960				1950			
	Number of places	Population	Percent of total population	Percent of total	Number of places	Population	Percent of total population	Percent of total
The State	...	11,319,366	100.0	...	...	10,498,012	100.0	...
URBAN								
Total	([1])	8,102,051	71.6	100.0	([2])	7,403,036	70.5	100.0
Within urbanized areas	...	6,555,585	57.9	80.9	...	5,682,871	54.1	76.8
Central cities, total	13	3,520,822	31.1	43.5	13	3,717,672	35.4	50.2
Cities of 1,000,000 or more	1	2,002,512	17.7	24.7	1	2,071,605	19.7	28.0
Cities of 500,000 to 1,000,000	1	604,332	5.3	7.5	1	676,806	6.4	9.1
Cities of 250,000 to 500,000	...	...	...	...	...	...	...	...
Cities of 100,000 to 250,000	3	358,230	3.2	4.4	4	472,415	4.5	6.4
Cities of 50,000 to 100,000	8	555,748	4.9	6.9	7	496,846	4.7	6.7
Cities under 50,000	...	...	...	...	...	...	...	...
Urban fringes, total	...	3,034,763	26.8	37.5	...	1,965,199	18.7	26.5
Places of 2,500 or more	218	2,450,471	21.6	30.2	144	1,224,763	11.7	16.5
Places of 100,000 or more	...	...	...	...	...	...	...	...
Places of 50,000 to 100,000	7	436,896	3.9	5.4	2	117,541	1.1	1.6
Places of 25,000 to 50,000	14	442,033	3.9	5.5	3	82,696	0.8	1.1
Places of 10,000 to 25,000	55	820,277	7.2	10.1	29	428,437	4.1	5.8
Places of 5,000 to 10,000	76	515,886	4.6	6.4	64	427,078	4.1	5.8
Places of 2,500 to 5,000	66	235,379	2.1	2.9	46	169,011	1.6	2.3
Places under 2,500	78	105,669	0.9	1.3	68	101,916	1.0	1.4
Places of 2,000 to 2,500	21	46,961	0.4	0.6	17	37,881	0.4	0.5
Places of 1,500 to 2,000	12	20,610	0.2	0.3	22	38,649	0.4	0.5
Places of 1,000 to 1,500	16	20,486	0.2	0.3	9	11,749	0.1	0.2
Places under 1,000	29	17,612	0.2	0.2	20	13,637	0.1	0.2
Other urban territory	...	478,623	4.2	5.9	...	638,520	6.1	8.6
Outside urbanized areas	211	1,546,466	13.7	19.1	226	1,720,165	16.4	23.2
Places of 25,000 or more	7	232,224	2.1	2.9	8	284,020	2.7	3.8
Places of 10,000 to 25,000	36	521,696	4.6	6.4	41	609,045	5.8	8.2
Places of 5,000 to 10,000	65	436,057	3.9	5.4	67	453,554	4.3	6.1
Places of 2,500 to 5,000	103	356,489	3.1	4.4	110	373,546	3.6	5.0
RURAL								
Total	...	3,217,315	28.4	100.0	...	3,094,976	29.5	100.0
Places of 1,000 to 2,500	301	469,037	4.1	14.6	306	470,286	4.5	15.2
Places of 2,000 to 2,500	49	110,652	1.0	3.4	56	123,407	1.2	4.0
Places of 1,500 to 2,000	96	165,324	1.5	5.1	87	149,184	1.4	4.8
Places of 1,000 to 1,500	156	193,061	1.7	6.0	163	197,695	1.9	6.4
Other rural territory	...	2,748,278	24.3	85.4	...	2,624,690	25.0	84.8
URBANIZED AREAS								
Total	13	6,555,585	57.9	100.0	13	5,682,871	54.1	100.0
Areas of 1,000,000 or more	2	4,917,633	43.4	75.0	2	4,127,832	39.3	72.6
Areas of 500,000 to 1,000,000	...	...	...	...	...	...	...	...
Areas of 250,000 to 500,000	1	256,016	2.3	3.9	1	271,589	2.6	4.8
Areas of 100,000 to 250,000	7	1,108,549	9.8	16.9	6	948,406	9.0	16.7
Areas under 100,000	3	273,387	2.4	4.2	4	335,044	3.2	5.9

[1] There were 442 places of 2,500 or more.
[2] There were 383 places of 2,500 or more.

Table 3.—POPULATION IN GROUPS OF PLACES ACCORDING TO SIZE: 1900 TO 1960

Subject and size of place	1960		1950		1940	1930	1920	1910	1900
	Current urban definition	Previous urban definition	Current urban definition	Previous urban definition[1]					
NUMBER OF PLACES									
Urban territory	520	412	451	378	355	354	319	263	190
Places of 2,500 or more	442	412	383	378	355	354	319	263	190
Places of 1,000,000 or more	1	1	1	1	1	1	1	1	1
Places of 500,000 to 1,000,000	1	1	1	1	1	1	1	1	...
Places of 250,000 to 500,000	...	...	...	...	...	...	...	...	1
Places of 100,000 to 250,000	3	3	4	4	3	3	2	1	2
Places of 50,000 to 100,000	15	15	9	10	11	10	9	7	4
Places of 25,000 to 50,000	21	19	11	16	12	12	7	10	10
Places of 10,000 to 25,000	91	97	70	80	75	75	61	43	25
Places of 5,000 to 10,000	141	137	131	128	112	103	94	84	51
Places of 2,500 to 5,000	169	139	156	138	140	149	144	116	96
Places under 2,500	78	...	68	...	...	...	...	...	...
Rural territory	651	622	682	628	640	641	659	668	643
Places of 1,000 to 2,500	301	243	306	232	230	216	229	229	196
Places under 1,000	350	379	376	396	410	425	430	439	447
Cumulative summary:									
Places of 1,000,000 or more	1	1	1	1	1	1	1	1	1
Places of 500,000 or more	2	2	2	2	2	2	2	2	1
Places of 250,000 or more	2	2	2	2	2	2	2	2	2
Places of 100,000 or more	5	5	6	6	5	5	4	3	4
Places of 50,000 or more	20	20	15	16	16	15	13	10	8
Places of 25,000 or more	41	39	26	32	28	27	20	20	18
Places of 10,000 or more	132	136	96	112	103	102	81	63	43
Places of 5,000 or more	273	273	227	240	215	205	175	147	94
Places of 2,500 or more	442	412	383	378	355	354	319	263	190
POPULATION									
Urban territory	8,102,051	7,419,910	7,403,036	6,985,409	6,586,877	6,533,511	5,672,453	4,630,669	3,448,610
Places of 2,500 or more	7,517,759	7,419,910	6,662,600	6,985,409	6,586,877	6,533,511	5,672,453	4,630,669	3,448,610
Places of 1,000,000 or more	2,002,512	2,002,512	2,071,605	2,071,605	1,931,334	1,950,961	1,823,779	1,549,008	1,293,697
Places of 500,000 to 1,000,000	604,332	604,332	676,806	676,806	671,659	669,817	588,343	533,905	...
Places of 250,000 to 500,000	...	...	...	...	...	...	...	...	321,616
Places of 100,000 to 250,000	358,230	358,230	472,415	472,415	367,927	370,571	245,567	129,867	231,922
Places of 50,000 to 100,000	992,644	992,644	614,387	699,338	761,985	695,466	605,820	453,409	233,582
Places of 25,000 to 50,000	674,257	616,112	366,716	535,974	404,802	417,548	273,838	348,972	336,041
Places of 10,000 to 25,000	1,341,973	1,435,292	1,037,482	1,184,820	1,159,468	1,157,990	949,272	638,300	350,403
Places of 5,000 to 10,000	951,943	923,372	880,632	860,397	785,687	734,549	676,022	571,332	344,920
Places of 2,500 to 5,000	591,868	487,416	542,557	484,054	504,015	536,609	509,812	405,876	336,429
Places under 2,500	105,669	...	101,916	...	...	...	...	...	...
Other urban territory	478,623	...	638,520	...	...	...	...	...	...
Rural territory	3,217,315	3,899,456	3,094,976	3,512,603	3,313,303	3,097,839	3,047,564	3,034,442	2,853,505
Places of 1,000 to 2,500	469,037	399,570	470,286	378,269	377,913	354,449	380,693	371,970	323,589
Places under 1,000	177,663	195,275	191,176	204,813	207,305	204,178	199,231	209,989	213,531
Other rural territory	2,570,615	3,304,611	2,433,514	2,929,521	2,728,085	2,539,212	2,467,640	2,452,483	2,316,385
Cumulative summary:									
Places of 1,000,000 or more	2,002,512	2,002,512	2,071,605	2,071,605	1,931,334	1,950,961	1,823,779	1,549,008	1,293,697
Places of 500,000 or more	2,606,844	2,606,844	2,748,411	2,748,411	2,602,993	2,620,778	2,412,122	2,082,913	1,293,697
Places of 250,000 or more	2,606,844	2,606,844	2,748,411	2,748,411	2,602,993	2,620,778	2,412,122	2,082,913	1,615,313
Places of 100,000 or more	2,965,074	2,965,074	3,220,826	3,220,826	2,970,920	2,991,349	2,657,689	2,212,780	1,847,235
Places of 50,000 or more	3,957,718	3,957,718	3,835,213	3,920,164	3,732,905	3,686,815	3,263,509	2,666,189	2,080,817
Places of 25,000 or more	4,631,975	4,573,830	4,201,929	4,456,138	4,137,707	4,104,363	3,537,347	3,015,161	2,416,858
Places of 10,000 or more	5,973,948	6,009,122	5,239,411	5,640,958	5,297,175	5,262,353	4,486,619	3,653,461	2,767,261
Places of 5,000 or more	6,925,891	6,932,494	6,120,043	6,501,355	6,082,862	5,996,902	5,162,641	4,224,793	3,112,181
Places of 2,500 or more	7,517,759	7,419,910	6,662,600	6,985,409	6,586,877	6,533,511	5,672,453	4,630,669	3,448,610
PERCENT OF TOTAL POPULATION									
Urban territory	71.6	65.6	70.5	66.5	66.5	67.8	65.1	60.4	54.7
Places of 2,500 or more	66.4	65.6	63.5	66.5	66.5	67.8	65.1	60.4	54.7
Places of 1,000,000 or more	17.7	17.7	19.7	19.7	19.5	20.3	20.9	20.2	20.5
Places of 500,000 to 1,000,000	5.3	5.3	6.4	6.4	6.8	7.0	6.7	7.0	...
Places of 250,000 to 500,000	...	...	...	...	...	...	...	...	5.1
Places of 100,000 to 250,000	3.2	3.2	4.5	4.5	3.7	3.8	2.8	1.7	3.7
Places of 50,000 to 100,000	8.8	8.8	5.9	6.7	7.7	7.2	6.9	5.9	3.7
Places of 25,000 to 50,000	6.0	5.4	3.5	5.1	4.1	4.3	3.1	4.6	5.3
Places of 10,000 to 25,000	11.9	12.7	9.9	11.3	11.7	12.0	10.9	8.3	5.6
Places of 5,000 to 10,000	8.4	8.2	8.4	8.2	7.9	7.6	7.8	7.5	5.5
Places of 2,500 to 5,000	5.2	4.3	5.2	4.6	5.1	5.6	5.8	5.3	5.3
Places under 2,500	0.9	...	1.0	...	...	...	...	...	...
Other urban territory	4.2	...	6.1	...	...	...	...	...	...
Rural territory	28.4	34.4	29.5	33.5	33.5	32.2	34.9	39.6	45.3
Places of 1,000 to 2,500	4.1	3.5	4.5	3.6	3.8	3.7	4.4	4.9	5.1
Places under 1,000	1.6	1.7	1.8	2.0	2.1	2.1	2.3	2.7	3.4
Other rural territory	22.7	29.2	23.2	27.9	27.6	26.4	28.3	32.0	36.8
Cumulative summary:									
Places of 1,000,000 or more	17.7	17.7	19.7	19.7	19.5	20.3	20.9	20.2	20.5
Places of 500,000 or more	23.0	23.0	26.2	26.2	26.3	27.2	27.7	27.2	20.5
Places of 250,000 or more	23.0	23.0	26.2	26.2	26.3	27.2	27.7	27.2	25.6
Places of 100,000 or more	26.2	26.2	30.7	30.7	30.0	31.1	30.5	28.9	29.3
Places of 50,000 or more	35.0	35.0	36.5	37.3	37.7	38.3	37.4	34.8	33.0
Places of 25,000 or more	40.9	40.4	40.0	42.4	41.8	42.6	40.6	39.3	38.3
Places of 10,000 or more	52.8	53.1	49.9	53.7	53.5	54.6	51.5	47.7	43.9
Places of 5,000 or more	61.2	61.2	58.3	61.9	61.4	62.3	59.2	55.1	49.4
Places of 2,500 or more	66.4	65.6	63.5	66.5	66.5	67.8	65.1	60.4	54.7

[1] Revised since publication of 1950 reports.

Table 4.—POPULATION IN INCORPORATED PLACES, UNINCORPORATED PLACES, AND URBAN TOWNSHIPS ACCORDING TO SIZE: 1960

Size of place and urban-rural classification	All places		Incorporated places		Unincorporated places		Urban townships	
	Number	Population	Number	Population	Number	Population	Number	Population
Total	1,171	8,270,128	999	7,080,696	129	234,763	43	954,669
500,000 or more	2	2,606,844	2	2,606,844	...	...	...	...
250,000 to 500,000	...	...	...	...	...	...	...	...
100,000 to 250,000	3	358,230	3	358,230	...	...	...	...
50,000 to 100,000	15	992,644	9	619,406	...	...	6	373,238
25,000 to 50,000	21	674,257	12	400,362	...	...	9	273,895
20,000 to 25,000	13	291,239	9	202,919	...	...	4	88,320
10,000 to 20,000	78	1,050,734	66	887,302	...	...	12	163,432
5,000 to 10,000	141	951,943	137	923,372	1	6,851	3	21,720
2,500 to 5,000	169	591,868	139	487,416	21	70,388	9	34,064
2,000 to 2,500	70	157,613	58	130,895	12	26,718	...	...
1,500 to 2,000	108	185,934	75	130,180	33	55,754	...	...
1,000 to 1,500	172	213,547	110	138,495	62	75,052	...	...
500 to 1,000	184	136,862	184	136,862	...	...	...	...
200 to 500	151	51,872	151	51,872	...	...	...	...
Under 200	44	6,541	44	6,541	...	...	...	...
In urbanized areas	309	6,076,962	267	5,126,557	...	...	42	950,405
500,000 or more	2	2,606,844	2	2,606,844	...	...	...	...
250,000 to 500,000	...	...	...	...	...	...	...	...
100,000 to 250,000	3	358,230	3	358,230	...	...	...	...
50,000 to 100,000	15	992,644	9	619,406	...	...	6	373,238
25,000 to 50,000	14	442,033	5	168,138	...	...	9	273,895
20,000 to 25,000	9	202,651	5	114,331	...	...	4	88,320
10,000 to 20,000	46	617,626	34	454,194	...	...	12	163,432
5,000 to 10,000	76	515,886	73	494,166	...	...	3	21,720
2,500 to 5,000	66	235,379	58	205,579	...	...	8	29,800
2,000 to 2,500	21	46,961	21	46,961	...	...	...	...
1,500 to 2,000	12	20,610	12	20,610	...	...	...	...
1,000 to 1,500	16	20,486	16	20,486	...	...	...	...
500 to 1,000	17	13,280	17	13,280	...	...	...	...
200 to 500	10	3,998	10	3,998	...	...	...	...
Under 200	2	334	2	334	...	...	...	...
Other urban territory	211	1,546,466	188	1,464,963	22	77,239	1	4,264
25,000 to 50,000	7	232,224	7	232,224	...	...	...	...
20,000 to 25,000	4	88,588	4	88,588	...	...	...	...
10,000 to 20,000	32	433,108	32	433,108	...	...	...	...
5,000 to 10,000	65	436,057	64	429,206	1	6,851	...	...
2,500 to 5,000	103	356,489	81	281,837	21	70,388	1	4,264
Rural territory	651	646,700	544	489,176	107	157,524	...	...
2,000 to 2,500	49	110,652	37	83,934	12	26,718	...	...
1,500 to 2,000	96	165,324	63	109,570	33	55,754	...	...
1,000 to 1,500	156	193,061	94	118,009	62	75,052	...	...
500 to 1,000	167	123,582	167	123,582	...	...	...	...
200 to 500	141	47,874	141	47,874	...	...	...	...
Under 200	42	6,207	42	6,207	...	...	...	...

Table 5.—POPULATION OF INCORPORATED PLACES OF 10,000 OR MORE FROM EARLIEST CENSUS TO 1960

[Minus sign (—) denotes decrease. Percent not shown where less than 0.1 or where base is less than 100]

Incorporated place and census year	Population	Increase over preceding census	
		Number	Percent
ALIQUIPPA BOROUGH:[1]			
1960	26,369	237	0.9
1950	26,132	-891	-3.3
1940	27,023	-93	-0.3
1930	27,116	24,185	825.1
1920	2,931	1,188	68.2
1910	1,743	1,123	181.1
1900	620	...	...
ALLENTOWN CITY:			
1960	108,347	1,591	1.5
1950	106,756	9,852	10.2
1940	96,904	4,341	4.7
1930	92,563	19,061	25.9
1920	73,502	21,589	41.6
1910	51,913	16,497	46.6
1900	35,416	10,188	40.4
1890	25,228	7,165	39.7
1880	18,063	4,179	30.1
1870	13,884	5,859	73.0
1860	8,025	4,246	112.4
1850	3,779	1,286	51.6
1840	2,493	949	61.5
1830	1,544	...	...
ALTOONA CITY:			
1960	69,407	-7,770	-10.1
1950	77,177	-3,037	-3.8
1940	80,214	-1,840	-2.2
1930	82,054	21,723	36.0
1920	60,331	8,204	15.7
1910	52,127	13,154	33.8
1900	38,973	8,636	28.5
1890	30,337	10,627	53.9
ALTOONA CITY--Con.			
1880	19,710	9,100	85.8
1870	10,610	7,019	195.5
1860	3,591	...	...
AMBRIDGE BOROUGH:			
1960	13,865	-2,564	-15.6
1950	16,429	-2,539	-13.4
1940	18,968	-1,259	-6.2
1930	20,227	7,497	58.9
1920	12,730	7,525	144.6
1910	5,205	...	...
BALDWIN BOROUGH:			
1960	24,489	...	...
BEAVER FALLS CITY:[2]			
1960	16,240	-1,135	-6.5
1950	17,375	277	1.6
1940	17,098	-49	-0.3
1930	17,147	4,345	33.9
1920	12,802	611	5.0
1910	12,191	2,137	21.3
1900	10,054	319	3.3
1890	9,735	4,631	90.7
1880	5,104	1,992	64.0
1870	3,112	...	...
BELLEVUE BOROUGH:			
1960	11,412	-192	-1.7
1950	11,604	1,116	10.6
1940	10,488	236	2.3
1930	10,252	2,054	25.1
1920	8,198	1,875	29.7
1910	6,323	2,907	85.1
BELLEVUE BOROUGH--Con.			
1900	3,416	1,998	140.9
1890	1,418	503	55.0
1880	915	531	138.3
1870	384	...	...
BERWICK BOROUGH:			
1960	13,353	-657	-4.7
1950	14,010	829	6.3
1940	13,181	521	4.1
1930	12,660	479	3.9
1920	12,181	6,824	127.4
1910	5,357	1,441	36.8
1900	3,916	1,215	45.0
1890	2,701	606	28.9
1880	2,095	1,172	127.0
1870	923	...	...
BETHEL BOROUGH:			
1960	23,650	12,326	108.8
1950	11,324	...	...
BETHLEHEM CITY:[3]			
1960	75,408	9,068	13.7
1950	66,340	7,850	13.4
1940	58,490	598	1.0
1930	57,892	7,534	15.0
1920	50,358	37,521	292.3
1910	12,837	5,544	76.0
1900	7,293	531	7.9
1890	6,762	1,569	30.2
1880	5,193	681	15.1
1870	4,512	1,646	57.4
1860	2,866	1,350	89.1
1850	1,516	...	...

[1] Aliquippa and Woodlawn boroughs consolidated as Aliquippa borough in 1928. Combined population for 1920 is 15,426 and for 1910, 3,139.

[2] Beaver Falls and College Hills boroughs consolidated as Beaver Falls city in 1930. Combined population for 1920 and prior census years is as follows: 1920, 15,445; 1910, 13,978; 1900, 10,944.

[3] Bethlehem and South Bethlehem boroughs consolidated as Bethlehem city between 1910 and 1920. Combined population for 1910 and prior census years is as follows: 1910, 32,810; 1900, 23,999; 1890, 19,823; 1880, 10,118; 1870, 8,068. South Bethlehem not returned separately in 1860 and 1850.

Table 5.—POPULATION OF INCORPORATED PLACES OF 10,000 OR MORE FROM EARLIEST CENSUS TO 1960—Con.

[Minus sign (−) denotes decrease. Percent not shown where less than 0.1 or where base is less than 100]

Incorporated place and census year	Population	Increase over preceding census	
		Number	Percent
BLOOMSBURG TOWN:			
1960	10,655	22	0.2
1950	10,633	834	8.5
1940	9,799	706	7.8
1930	9,093	1,274	16.3
1920	7,819	406	5.5
1910	7,413	1,243	20.1
1900	6,170	1,535	33.1
1890	4,635	933	25.2
1880	3,702	361	10.8
1870	3,341	673	25.2
1860	2,668	-454	-14.5
1850	3,122	1,348	76.0
1840	1,774	-316	-15.1
1830	2,090	464	28.5
1820	1,626	...	...
BRADDOCK BOROUGH:			
1960	12,337	-4,151	-25.2
1950	16,488	-1,838	-10.0
1940	18,326	-1,003	-5.2
1930	19,329	-1,550	-7.4
1920	20,879	1,522	7.9
1910	19,357	3,703	23.7
1900	15,654	7,093	82.9
1890	8,561	5,251	158.6
1880	3,310	2,020	156.6
1870	1,290	...	...
BRADFORD CITY:			
1960	15,061	-2,293	-13.2
1950	17,354	-337	-1.9
1940	17,691	-1,615	-8.4
1930	19,306	3,781	24.4
1920	15,525	981	6.7
1910	14,544	-485	-3.2
1900	15,029	4,515	42.9
1890	10,514	1,317	14.3
1880	9,197	...	...
BRENTWOOD BOROUGH:			
1960	13,706	1,171	9.3
1950	12,535	4,983	66.0
1940	7,552	2,171	40.3
1930	5,381	3,686	217.5
1920	1,695	...	...
BRISTOL BOROUGH:			
1960	12,364	-346	-2.7
1950	12,710	815	6.9
1940	11,895	96	0.8
1930	11,799	1,526	14.9
1920	10,273	1,017	11.0
1910	9,256	2,152	30.3
1900	7,104	551	8.4
1890	6,553	1,280	24.3
1880	5,273	2,004	61.3
1870	3,269	-45	-1.4
1860	3,314	744	28.9
1850	2,570	1,132	78.7
1840	1,438	176	13.9
1830	1,262	354	39.0
1820	908	280	44.6
1810	628	117	22.9
1800	511	...	...
BUTLER CITY:			
1960	20,975	-2,507	-10.7
1950	23,482	-995	-4.1
1940	24,477	909	3.9
1930	23,568	-210	-0.9
1920	23,778	3,050	14.7
1910	20,728	9,875	91.0
1900	10,853	2,119	24.3
1890	8,734	5,571	176.1
1880	3,163	1,228	63.5
1870	1,935	536	38.3
1860	1,399	251	21.9
1850	1,148	287	33.3
1840	861	281	48.4
1830	580	355	157.8
1820	225	...	...
CANONSBURG BOROUGH:			
1960	11,877	-195	-1.6
1950	12,072	-527	-4.2
1940	12,599	41	0.3
1930	12,558	1,926	18.1
1920	10,632	6,741	173.2
1910	3,891	1,177	43.4
1900	2,714	601	28.4
1890	2,113	1,414	202.3
1880	699	58	9.0
1870	641	-9	-1.4
1860	650	23	3.7
1850	627	-60	-8.7
1840	687	-105	-13.3
1830	792	352	80.0
1820	440	...	...
CARBONDALE CITY:			
1960	13,595	-2,701	-16.6
1950	16,296	-3,075	-15.9
1940	19,371	-690	-3.4
1930	20,061	1,421	7.6
1920	18,640	1,600	9.4
1910	17,040	3,504	25.9
1900	13,536	2,703	25.0
1890	10,833	3,119	40.4
1880	7,714	1,321	20.7
1870	6,393	1,303	25.6
1860	15,090	145	2.9
1850	4,945	...	...
CARLISLE BOROUGH:			
1960	16,623	-189	-1.1
1950	16,812	2,828	20.2
1940	13,984	1,388	11.0
1930	12,596	1,680	15.4
1920	10,916	613	5.9
1910	10,303	677	7.0
1900	9,626	2,006	26.3
1890	7,620	1,411	22.7
1880	6,209	-441	-6.6
1870	6,650	986	17.4
1860	5,664	1,083	23.6
1850	4,581	230	5.3
1840	4,351	644	17.4
1830	3,707	799	27.5
1820	2,908	...	...
CARNEGIE BOROUGH:			
1960	11,887	-218	-1.8
1950	12,105	-558	-4.4
1940	12,663	166	1.3
1930	12,497	981	8.5
1920	11,516	1,507	15.1
1910	10,009	2,679	36.5
1900	7,330	...	...
CASTLE SHANNON BOROUGH:			
1960	11,836	6,377	116.8
1950	5,459	1,489	37.5
1940	3,970	160	4.2
1930	3,810	1,457	61.9
1920	2,353	...	...
CHAMBERSBURG BOROUGH:			
1960	17,670	458	2.7
1950	17,212	2,360	15.9
1940	14,852	1,064	7.7
1930	13,788	617	4.7
1920	13,171	1,371	11.6
1910	11,800	2,936	33.1
1900	8,864	1,001	12.7
1890	7,863	986	14.3
1880	6,877	569	9.0
1870	6,308	1,053	20.0
1860	5,255	1,920	57.6
1850	3,335	96	3.0
1840	3,239	...	...
CHESTER CITY:			
1960	63,658	-2,381	-3.6
1950	66,039	6,754	11.4
1940	59,285	121	0.2
1930	59,164	1,134	2.0
1920	58,030	19,493	50.6
1910	38,537	4,549	13.4
1900	33,988	13,762	68.0
1890	20,226	5,229	34.9
1880	14,997	5,512	58.1
1870	9,485	4,854	104.8
1860	4,631	2,964	177.8
1850	1,667	...	...
1840	(2)	...	...
1830	847	190	28.9
1820	657	...	...
CLAIRTON CITY:[3]			
1960	18,389	-1,263	-6.4
1950	19,652	3,271	20.0
1940	16,381	1,090	7.1
1930	15,291	9,027	144.1
1920	6,264	2,938	88.3
1910	3,326	...	...
COATESVILLE CITY:			
1960	12,971	-855	-6.2
1950	13,826	-180	-1.3
1940	14,006	-576	-4.0
1930	14,582	67	0.5
1920	14,515	3,431	31.0
1910	11,084	5,363	93.7
1900	5,721	2,041	55.5
1890	3,680	914	33.0
1880	2,766	741	36.6
1870	2,025	...	...
COLLINGDALE BOROUGH:			
1960	10,268	1,825	21.6
1950	8,443	281	3.4
1940	8,162	305	3.9
1930	7,857	4,023	104.9
1920	3,834	2,473	181.7
1910	1,361	758	125.7
1900	603	...	...
COLUMBIA BOROUGH:			
1960	12,075	82	0.7
1950	11,993	446	3.9
1940	11,547	198	1.7
1930	11,349	513	4.7
1920	10,836	-618	-5.4
1910	11,454	-862	-7.0
1900	12,316	1,717	16.2
1890	10,599	2,287	27.5
1880	8,312	1,851	28.6
1870	6,461	1,454	29.0
1860	5,007	867	20.9
1850	4,140	1,421	52.3
1840	2,719	673	32.9
1830	2,046	155	8.2
1820	1,891	...	...
CONNELLSVILLE CITY:			
1960	12,814	-479	-3.6
1950	13,293	-315	-2.3
1940	13,608	318	2.4
1930	13,290	-514	-3.7
1920	13,804	959	7.5
1910	12,845	5,685	79.4
1900	7,160	1,531	27.2
1890	5,629	2,020	56.0
1880	3,609	2,317	179.3
1870	1,292	296	29.7
1860	996	...	...
CONSHOHOCKEN BOROUGH:			
1960	10,259	-663	-6.1
1950	10,922	146	1.4
1940	10,776	-39	-0.4
1930	10,815	2,334	27.5
1920	8,481	1,001	13.4
1910	7,480	1,718	29.8
1900	5,762	292	5.3
1890	5,470	909	19.9
1880	4,561	1,490	48.5
1870	3,071	1,330	76.4
1860	1,741	1,014	139.5
1850	727	...	...
DARBY BOROUGH:			
1960	14,059	905	6.9
1950	13,154	2,820	27.3
1940	10,334	435	4.4
1930	9,899	1,977	25.0
1920	7,922	1,617	25.6
1910	6,305	2,876	83.9
1900	3,429	457	15.4
1890	2,972	1,193	67.1
1880	1,779	574	47.6
1870	1,205	425	54.5
1860	780	...	...
DONORA BOROUGH:			
1960	11,131	-1,055	-8.7
1950	12,186	-994	-7.5
1940	13,180	-725	-5.2
1930	13,905	-226	-1.6
1920	14,131	5,957	72.9
1910	8,174	...	...
DORMONT BOROUGH:			
1960	13,098	-307	-2.3
1950	13,405	431	3.3
1940	12,974	-216	-1.6
1930	13,190	6,735	104.3
1920	6,455	5,340	478.9
1910	1,115	...	...
DU BOIS CITY:			
1960	10,667	-830	-7.2
1950	11,497	-583	-4.8
1940	12,080	485	4.2
1930	11,595	-2,086	-15.2
1920	13,681	1,058	8.4
1910	12,623	3,248	34.6
1900	9,375	3,226	52.5
1890	6,149	...	...
DUNMORE BOROUGH:			
1960	18,917	-1,388	-6.8
1950	20,305	-2,781	-12.0
1940	23,086	459	2.0
1930	22,627	2,377	11.7
1920	20,250	2,635	15.0
1910	17,615	5,032	40.0

1 Estimated.
2 Not returned separately.
3 Clairton, North Clairton, and Wilson boroughs consolidated in 1922 to form Clairton city. Combined population for 1920 is 10,777 and for 1910, 4,434.

Table 5.—POPULATION OF INCORPORATED PLACES OF 10,000 OR MORE FROM EARLIEST CENSUS TO 1960—Con.

[Minus sign (–) denotes decrease. Percent not shown where less than 0.1 or where base is less than 100]

Incorporated place and census year	Population	Increase over preceding census	
		Number	Percent
DUNMORE BOROUGH--Con.			
1900	12,583	4,268	51.3
1890	8,315	3,164	61.4
1880	5,151	840	19.5
1870	4,311	...	...
DUQUESNE CITY:			
1960	15,019	-2,601	-14.8
1950	17,620	-3,073	-14.9
1940	20,693	-703	-3.3
1930	21,396	2,385	12.5
1920	19,011	3,284	20.9
1910	15,727	6,691	74.0
1900	9,036	...	...
EASTON CITY:			
1960	31,955	-3,677	-10.3
1950	35,632	2,043	6.1
1940	33,589	-879	-2.6
1930	34,468	655	1.9
1920	33,813	5,290	18.5
1910	28,523	3,285	13.0
1900	25,238	10,757	74.3
1890	14,481	2,557	21.4
1880	11,924	937	8.5
1870	10,987	2,043	22.8
1860	8,944	1,694	23.4
1850	7,250	2,385	49.0
1840	4,865	1,336	37.9
1830	3,529	1,159	48.9
1820	2,370	713	43.0
1810	1,657	612	58.6
1800	1,045	...	...
ELLWOOD CITY BOROUGH:			
1960	12,413	-532	-4.1
1950	12,945	616	5.0
1940	12,329	6	...
1930	12,323	3,365	37.6
1920	8,958	5,056	129.6
1910	3,902	1,659	74.0
1900	2,243	...	...
EMMAUS BOROUGH:			
1960	10,262	2,482	31.9
1950	7,780	1,049	15.6
1940	6,731	312	4.9
1930	6,419	2,049	46.9
1920	4,370	869	24.8
1910	3,501	2,033	138.5
1900	1,468	585	66.3
1890	883	36	4.3
1880	847	370	77.6
1870	477	96	25.2
1860	381	...	...
ERIE CITY:			
1960	138,440	7,637	5.8
1950	130,803	13,848	11.8
1940	116,955	988	0.9
1930	115,967	22,595	24.2
1920	93,372	26,847	40.4
1910	66,525	13,792	26.2
1900	52,733	12,099	29.8
1890	40,634	12,897	46.5
1880	27,737	8,091	41.2
1870	19,646	10,227	108.6
1860	9,419	3,561	60.8
1850	5,858	2,446	71.7
1840	3,412	1,947	132.9
1830	1,465	830	130.7
1820	635	241	61.2
1810	394	313	...
1800	81	...	...
FARRELL CITY:			
1960	13,793	149	-1.1
1950	13,644	-255	-1.8
1940	13,899	-460	-3.2
1930	14,359	-1,227	-7.9
1920	15,586	5,396	53.0
1910	10,190	...	...
GREENSBURG CITY:			
1960	17,383	460	2.7
1950	16,923	180	1.1
1940	16,743	235	1.4
1930	16,508	1,475	9.8
1920	15,033	2,021	15.5
1910	13,012	6,504	99.9
1900	6,508	2,306	54.9
1890	4,202	1,702	68.1
1880	2,500	858	52.3
1870	1,642	254	18.3
1860	1,388	337	32.1
1850	1,051	251	31.4
1840	800	-10	-1.2
1830	810	39	5.1
1820	771	86	12.6
1810	685	...	...
HANOVER BOROUGH:			
1960	15,538	1,490	10.6
1950	14,048	972	7.4
1940	13,076	1,271	10.8
1930	11,805	3,141	36.3
1920	8,664	1,607	22.8
1910	7,057	1,755	33.1
1900	5,302	1,556	41.5
1890	3,746	1,429	61.7
1880	2,317	478	26.0
1870	1,839	209	12.8
1860	1,630	420	34.7
1850	1,210	140	13.1
1840	1,070	64	6.4
1830	1,006	60	6.3
1820	946	...	...
HARRISBURG CITY:			
1960	79,697	-9,847	-11.0
1950	89,544	5,651	6.7
1940	83,893	3,554	4.4
1930	80,339	4,422	5.8
1920	75,917	11,731	18.3
1910	64,186	14,019	27.9
1900	50,167	10,782	27.4
1890	39,385	8,623	28.0
1880	30,762	7,658	33.1
1870	23,104	9,699	72.4
1860	13,405	5,571	71.1
1850	7,834	1,854	31.0
1840	5,980	1,668	38.7
1830	4,312	1,322	44.2
1820	2,990	703	30.7
1810	2,287	815	55.4
1800	1,472	...	...
HAZLETON CITY:			
1960	32,056	-3,435	-9.7
1950	35,491	-2,518	-6.6
1940	38,009	1,244	3.4
1930	36,765	4,488	13.9
1920	32,277	6,825	26.8
1910	25,452	11,222	78.9
1900	14,230	2,358	19.9
1890	11,872	4,937	71.2
1880	6,935	2,618	60.6
1870	4,317	2,610	152.9
1860	1,707	...	...
INDIANA BOROUGH:			
1960	13,005	1,262	10.7
1950	11,743	1,693	16.8
1940	10,050	481	5.0
1930	9,569	2,526	35.9
1920	7,043	1,294	22.5
1910	5,749	1,607	38.8
1900	4,142	2,179	111.0
1890	1,963	56	2.9
1880	1,907	302	18.8
1870	1,605	274	20.6
1860	1,331	368	38.2
1850	963	...	...
JEANETTE CITY:			
1960	16,565	393	2.4
1950	16,172	-48	-0.3
1940	16,220	1,094	7.2
1930	15,126	4,499	42.3
1920	10,627	2,550	31.6
1910	8,077	2,212	37.7
1900	5,865	2,569	77.9
1890	3,296	...	...
JOHNSTOWN CITY:			
1960	53,949	-9,283	-14.7
1950	63,232	-3,436	-5.2
1940	66,668	-325	-0.5
1930	66,993	-334	-0.5
1920	67,327	11,845	21.3
1910	55,482	19,546	54.4
1900	35,936	14,131	64.8
1890	21,805	13,425	160.2
1880	8,380	2,352	39.0
1870	6,028	1,843	44.0
1860	4,185	2,916	229.8
1850	1,269	320	33.7
1840	949	...	...
KINGSTON BOROUGH:[1]			
1960	20,261	-835	-4.0
1950	21,096	417	2.0
1940	20,679	-921	-4.3
1930	21,600	12,648	141.3
1920	8,952	2,503	38.8
1910	6,449	2,603	67.7
1900	3,846	1,465	61.5
1890	2,381	963	67.9
1880	1,418	275	24.1
1870	1,143	505	79.2
1860	638	...	...
LANCASTER CITY:			
1960	61,055	-2,719	-4.3
1950	63,774	2,429	4.0
1940	61,345	1,396	2.3
1930	59,949	6,799	12.8
1920	53,150	5,923	12.5
1910	47,227	5,768	13.9
1900	41,459	9,448	29.5
1890	32,011	6,242	24.2
1880	25,769	5,536	27.4
1870	20,233	2,630	14.9
1860	17,603	5,234	42.3
1850	12,369	3,952	47.0
1840	8,417	713	9.3
1830	7,704	1,071	16.1
1820	6,633	1,228	22.7
1810	5,405	1,113	25.9
1800	4,292	...	...
LANSDALE BOROUGH:			
1960	12,612	2,850	29.2
1950	9,762	446	4.8
1940	9,316	937	11.2
1930	8,379	3,651	77.2
1920	4,728	1,177	33.1
1910	3,551	797	28.9
1900	2,754	896	48.2
1890	1,858	1,060	132.8
1880	798	...	...
LANSDOWNE BOROUGH:			
1960	12,601	432	3.6
1950	12,169	1,332	12.3
1940	10,837	1,814	20.1
1930	[2]9,023	4,226	88.1
1920	4,797	731	18.0
1910	4,066	1,436	54.6
1900	2,630	1,755	200.6
1890	875	...	...
LATROBE BOROUGH:			
1960	11,932	121	1.0
1950	11,811	700	6.3
1940	11,111	467	4.4
1930	10,644	1,160	12.2
1920	9,484	707	8.1
1910	8,777	4,163	90.2
1900	4,614	1,025	28.6
1890	3,589	1,774	97.7
1880	1,815	688	61.0
1870	1,127	369	48.7
1860	758	...	...
LEBANON CITY:			
1960	30,045	1,889	6.7
1950	28,156	950	3.5
1940	27,206	1,645	6.4
1930	25,561	918	3.7
1920	24,643	5,403	28.1
1910	19,240	1,612	9.1
1900	17,628	2,964	20.2
1890	14,664	5,886	67.1
1880	8,778	2,051	30.5
1870	6,727	2,278	51.2
1860	4,449	2,265	103.7
1850	2,184	324	17.4
1840	1,860	34	1.9
1830	1,826	389	27.1
1820	1,437	3	0.2
1810	1,434	...	...
LEWISTOWN BOROUGH:			
1960	12,640	-1,254	-9.0
1950	13,894	877	6.7
1940	13,017	-340	-2.5
1930	13,357	3,508	35.6
1920	9,849	1,683	20.6
1910	8,166	3,715	83.5
1900	4,451	1,178	36.0
1890	3,273	51	1.6
1880	3,222	485	17.7
1870	2,737	99	3.8
1860	2,638	-95	-3.5
1850	2,733	675	32.8
1840	2,058	579	39.1
1830	1,479	706	91.3
1820	773	299	63.1
1810	474	...	...
LOCK HAVEN CITY:			
1960	11,748	367	3.2
1950	11,381	571	5.3
1940	10,810	1,142	11.8
1930	9,668	1,111	13.0
1920	8,557	785	10.1
1910	7,772	562	7.8
1900	7,210	-148	-2.0
1890	7,358	1,513	25.9
1880	5,845	-1,141	-16.3

[1] Kingston and Dorranceton boroughs consolidated as Kingston borough in 1922. Combined population for 1920 and prior census years is as follows: 1920, 15,286; 1910, 10,495; 1900, 6,057; 1890, 2,967.

[2] Corrected since publication of Vol. I, 1930.

Table 5.—POPULATION OF INCORPORATED PLACES OF 10,000 OR MORE FROM EARLIEST CENSUS TO 1960—Con.

[Minus sign (−) denotes decrease. Percent not shown where less than 0.1 or where base is less than 100]

Incorporated place and census year	Population	Increase over preceding census	
		Number	Percent
LOCH HAVEN CITY—Con.			
1870	6,986	3,637	108.6
1860	3,349	2,519	303.5
1850	830	...	...
LOWER BURRELL:			
1960	11,952	...	...
McKEESPORT CITY:			
1960	45,489	-6,013	-11.7
1950	51,502	-3,853	-7.0
1940	55,355	723	1.3
1930	54,632	7,851	16.8
1920	46,781	4,087	9.6
1910	42,694	8,467	24.7
1900	34,227	13,486	65.0
1890	20,741	12,529	152.6
1880	8,212	5,689	225.5
1870	2,523	357	16.5
1860	2,166	774	55.6
1850	1,392	...	...
McKEES ROCKS BOROUGH:			
1960	13,185	-3,056	-18.8
1950	16,241	-780	-4.6
1940	17,021	-1,095	-6.0
1930	18,116	1,403	8.4
1920	16,713	2,011	13.7
1910	14,702	8,350	131.5
1900	6,352	4,665	276.5
1890	1,687	...	...
MEADVILLE CITY:			
1960	16,671	-2,301	-12.1
1950	18,972	53	0.3
1940	18,919	2,221	13.3
1930	16,698	2,130	14.6
1920	14,568	1,788	14.0
1910	12,780	2,489	24.2
1900	10,291	771	8.1
1890	9,520	660	7.4
1880	8,860	1,757	24.7
1870	7,103	3,401	91.9
1860	3,702	1,124	43.6
1850	2,578	1,259	95.5
1840	1,319	243	22.6
1830	1,076	427	65.8
1820	649	192	42.0
1810	457	...	...
MIDDLETOWN:			
1960	11,182	1,998	21.8
1950	9,184	2,138	30.3
1940	7,046	961	15.8
1930	6,085	165	2.8
1920	5,920	546	10.2
1910	5,374	-234	-4.2
1900	5,608	528	10.4
1890	5,080	1,729	51.6
1880	3,351	371	12.4
1870	2,980	588	24.6
1860	2,392	1,492	165.8
1850	900	...	...
MONESSEN CITY:			
1960	18,424	528	3.0
1950	17,896	-2,361	-11.7
1940	20,257	-11	-0.1
1930	20,268	2,089	11.5
1920	18,179	6,404	54.4
1910	11,775	9,578	436.0
1900	2,197	...	...
MONROEVILLE:			
1960	22,446	...	...
MOUNT CARMEL BOROUGH:			
1960	10,760	-3,462	-24.3
1950	14,222	-3,558	-20.0
1940	17,780	-187	-1.0
1930	17,967	498	2.9
1920	17,469	-63	-0.4
1910	17,532	4,353	33.0
1900	13,179	4,925	59.7
1890	8,254	5,876	247.1
1880	2,378	1,089	84.5
1870	1,289	...	...
MUNHALL BOROUGH:			
1960	17,312	875	5.3
1950	16,437	2,537	18.3
1940	13,900	905	7.0
1930	12,995	6,577	102.5
1920	6,418	1,233	23.8
1910	5,185	...	...
NANTICOKE CITY:			
1960	15,601	-4,559	-22.6
1950	20,160	-4,227	-17.3
1940	24,387	-1,656	-6.4
1930	26,043	3,429	15.2
1920	22,614	3,737	19.8
1910	18,877	6,761	55.8
1900	12,116	2,072	20.6
1890	10,044	6,160	158.6
1880	3,884	...	...
NEW CASTLE CITY:			
1960	44,790	-4,044	-8.3
1950	48,834	1,196	2.5
1940	47,638	-1,036	-2.1
1930	48,674	3,736	8.3
1920	44,938	8,658	23.9
1910	36,280	7,941	28.0
1900	28,339	16,739	144.3
1890	11,600	3,182	37.8
1880	8,418	2,254	36.6
1870	6,164	4,282	227.5
1860	1,882	268	16.6
1850	1,614	1,003	164.2
1840	611	...	...
NEW KENSINGTON CITY:[1]			
1960	23,485	-1,661	-6.6
1950	25,146	1,091	4.5
1940	24,055	7,293	43.5
1930	16,762	4,775	39.8
1920	11,987	4,280	55.5
1910	7,707	3,042	65.2
1900	4,665	...	...
NORRISTOWN BOROUGH:			
1960	38,925	799	2.1
1950	38,126	-55	-0.1
1940	38,181	2,328	6.5
1930	35,853	3,534	10.9
1920	32,319	4,444	15.9
1910	27,875	5,610	25.2
1900	22,265	2,474	12.5
1890	19,791	6,728	51.5
1880	13,063	2,310	21.5
1870	10,753	1,905	21.5
1860	8,848	2,824	46.9
1850	6,024	3,087	105.1
1840	2,937	1,848	169.7
1830	1,089	262	31.7
1820	827	...	...
NORTH BRADDOCK BOROUGH:			
1960	13,204	-1,520	-10.3
1950	14,724	-955	-6.1
1940	15,679	-1,103	-6.6
1930	16,782	1,854	12.4
1920	14,928	3,104	26.3
1910	11,824	5,289	80.9
1900	6,535	...	...
OIL CITY:			
1960	17,692	-1,889	-9.6
1950	19,581	-798	-3.9
1940	20,379	-1,696	-7.7
1930	22,075	801	3.8
1920	21,274	5,617	35.9
1910	15,657	2,393	18.0
1900	13,264	2,332	21.3
1890	10,932	3,617	49.4
1880	7,315	5,039	221.4
1870	2,276	...	...
PHILADELPHIA CITY:			
1960	2,002,512	-69,093	-3.3
1950	2,071,605	140,271	7.3
1940	1,931,334	-19,627	-1.0
1930	1,950,961	127,182	7.0
1920	1,823,779	274,771	17.7
1910	1,549,008	255,311	19.7
1900	1,293,697	246,733	23.6
1890	1,046,964	199,794	23.6
1880	847,170	173,148	25.7
1870	674,022	108,493	19.2
1860	[2]565,529	444,153	365.9
1850	121,376	27,711	29.6
1840	93,665	13,203	16.4
1830	80,462	16,660	26.1
1820	63,802	10,080	18.8
1810	53,722	12,502	30.3
1800	41,220	12,698	44.5
1790	28,522	...	...
PHOENIXVILLE BOROUGH:			
1960	13,797	865	6.7
1950	12,932	650	5.3
1940	12,282	253	2.1
1930	12,029	1,545	14.7
PHOENIXVILLE BOROUGH—Con.			
1920	10,484	-259	-2.4
1910	10,743	1,547	16.8
1900	9,196	682	8.0
1890	8,514	1,832	27.4
1880	6,682	1,390	26.3
1870	5,292	406	8.3
1860	4,886	2,216	83.0
1850	2,670	...	...
PITTSBURGH CITY:[3]			
1960	604,332	-72,474	-10.7
1950	676,806	5,147	0.8
1940	671,659	1,842	0.3
1930	669,817	81,474	13.8
1920	588,343	54,438	10.2
1910	533,905	82,393	18.2
1900	451,512	107,608	31.3
1890	343,904	108,833	46.3
1880	235,071	95,815	68.8
1870	139,256	61,333	78.7
1860	77,923	10,060	14.8
1850	67,863	36,659	117.5
1840	31,204	15,835	103.0
1830	15,369	8,121	112.0
1820	7,248	2,480	52.0
1810	4,768	3,203	204.7
1800	1,565	...	...
PITTSTON CITY:			
1960	12,407	-2,605	-17.4
1950	15,012	-2,816	-15.8
1940	17,828	-418	-2.3
1930	18,246	-251	-1.4
1920	18,497	2,230	13.7
1910	16,267	3,711	29.6
1900	12,556	2,254	21.9
1890	10,302	2,830	37.9
1880	7,472	712	10.5
1870	6,760	3,078	83.6
1860	3,682	...	...
PLUM BOROUGH:			
1960	10,241	...	...
PLYMOUTH BOROUGH:			
1960	10,401	-2,620	-20.1
1950	13,021	-2,486	-16.0
1940	15,507	-1,036	-6.3
1930	16,543	43	0.3
1920	16,500	-496	-2.9
1910	16,996	3,347	24.5
1900	13,649	4,305	46.1
1890	9,344	3,279	54.1
1880	6,065	3,381	126.0
1870	2,684	...	...
POTTSTOWN BOROUGH:			
1960	26,144	3,555	15.7
1950	22,589	2,395	11.9
1940	20,194	764	3.9
1930	19,430	1,999	11.5
1920	17,431	1,832	11.7
1910	15,599	1,903	13.9
1900	13,696	411	3.1
1890	13,285	7,980	150.4
1880	5,305	1,180	28.6
1870	4,125	1,745	73.3
1860	2,380	716	43.0
1850	1,664	943	130.8
1840	721	45	6.7
1830	676	...	...
POTTSVILLE CITY:			
1960	21,659	-1,981	-8.4
1950	23,640	-890	-3.6
1940	24,530	230	0.9
1930	24,300	2,424	11.1
1920	21,876	1,640	8.1
1910	20,236	4,526	28.8
1900	15,710	1,593	11.3
1890	14,117	864	6.5
1880	13,253	869	7.0
1870	12,384	2,940	31.1
1860	9,444	1,929	25.7
1850	7,515	3,170	73.0
1840	4,345	1,881	76.3
1830	2,464	...	...
READING CITY:			
1960	98,177	-11,143	-10.2
1950	109,320	-1,248	-1.1
1940	110,568	-603	-0.5
1930	111,171	3,387	3.1
1920	107,784	11,713	12.2
1910	96,071	17,110	21.7
1900	78,961	20,300	34.6
1890	58,661	15,383	35.5

[1] New Kensington and Parnassus boroughs consolidated as New Kensington borough in 1931. Combined population for 1930 and prior census years is as follows: 1930, 23,002; 1920, 15,803; 1910, 10,285.

[2] Large increase due to the annexation in 1854 of the remainder of Philadelphia County.

[3] Population of Alleghany city (annexed to Pittsburgh in 1907) included in figures for Pittsburgh, 1830 to 1900. Population of Alleghany city: 1900, 129,896; 1890, 105,287; 1880, 78,682; 1870, 53,180; 1860, 28,702; 1850, 21,262; 1840, 10,089; 1830, 2,801.

Table 5.—POPULATION OF INCORPORATED PLACES OF 10,000 OR MORE FROM EARLIEST CENSUS TO 1960—Con.

[Minus sign (–) denotes decrease. Percent not shown where less than 0.1 or where base is less than 100]

Incorporated place and census year	Population	Increase over preceding census	
		Number	Percent
READING CITY--Con.			
1880	43,278	9,348	27.6
1870	33,930	10,768	46.5
1860	23,162	7,419	47.1
1850	15,743	7,333	87.2
1840	8,410	2,554	43.6
1830	5,856	1,524	35.2
1820	4,332	870	25.1
1810	3,462	1,076	45.1
1800	2,386	...	...
SCRANTON CITY:			
1960	111,443	-14,093	-11.2
1950	125,536	-14,868	-10.6
1940	140,404	-3,029	-2.1
1930	143,433	5,650	4.1
1920	137,783	7,916	6.1
1910	129,867	27,841	27.3
1900	102,026	26,811	35.6
1890	75,215	29,365	64.0
1880	45,850	10,758	30.7
1870	35,092	25,869	280.5
1860	9,223	...	...
SHAMOKIN CITY:			
1960	13,674	-3,205	-19.0
1950	16,879	-1,931	-10.3
1940	18,810	-1,464	-7.2
1930	20,274	-930	-4.4
1920	21,204	1,616	8.2
1910	19,588	1,386	7.6
1900	18,202	3,799	26.4
1890	14,403	6,219	76.0
1880	8,184	3,864	89.4
1870	4,320	...	...
SHARON CITY:			
1960	25,267	-1,187	-4.5
1950	26,454	832	3.2
1940	25,622	-286	-1.1
1930	25,908	4,161	19.1
1920	21,747	6,477	42.4
1910	15,270	6,354	71.3
1900	8,916	1,457	19.5
1890	7,459	1,775	31.2
1880	5,684	1,463	34.7
1870	4,221	3,321	369.0
1860	900	359	66.4
1850	541	...	...
SHENANDOAH BOROUGH:			
1960	11,073	-4,631	-29.5
1950	15,704	-4,086	-20.6
1940	19,790	-1,992	-9.1
1930	21,782	-2,944	-11.9
1920	24,726	-1,048	-4.1
1910	25,774	5,453	26.8
1900	20,321	4,377	27.5
1890	15,944	5,797	57.1
1880	10,147	7,196	243.8
1870	2,951	...	...
STATE COLLEGE BOROUGH:			
1960	22,409	5,182	30.1
1950	17,227	11,001	176.7
1940	6,226	1,776	39.9
1930	4,450	2,045	85.0
1920	2,405	980	68.8
1910	1,425	574	67.5
1900	851	...	...
STEELTON BOROUGH:			
1960	11,266	-1,308	-10.4
1950	12,574	-541	-4.1
1940	13,115	-176	-1.3
1930	13,291	-137	-1.0
1920	13,428	-818	-5.7
1910	14,246	2,160	17.9
1900	12,086	2,836	30.7
1890	9,250	6,803	278.0
1880	2,447	...	...
SUNBURY CITY:			
1960	13,687	-1,883	-12.1
1950	15,570	108	0.7
1940	15,462	-164	-1.0
1930	15,626	-95	-0.6
1920	15,721	1,951	14.2
1910	13,770	3,960	40.4
1900	9,810	3,880	65.4
1890	5,930	1,853	45.5
1880	4,077	946	30.2
1870	3,131	1,328	73.7
1860	1,803	585	48.0
1850	1,218	...	...
SWISSVALE BOROUGH:			
1960	15,089	-1,399	-8.5
1950	16,488	569	3.6
1940	15,919	-110	-0.7
1930	16,029	5,121	46.9
1920	10,908	3,527	47.8
1910	7,381	5,665	330.1
1900	1,716	...	...
TAMAQUA BOROUGH:			
1960	10,173	-1,335	-11.6
1950	11,508	-978	-7.8
1940	12,486	-450	-3.5
1930	12,936	573	4.6
1920	12,363	2,901	30.7
1910	9,462	2,195	30.2
1900	7,267	1,213	20.0
1890	6,054	324	5.7
1880	5,730	-230	-3.9
1870	5,960	1,041	21.2
1860	4,919	1,839	59.7
1850	3,080	2,615	562.4
1840	465	...	...
TURTLE CREEK BOROUGH:			
1960	10,607	-1,756	-14.2
1950	12,363	2,558	26.1
1940	9,805	-885	-8.3
1930	10,690	2,552	31.4
1920	8,138	3,143	62.9
1910	4,995	1,733	53.1
1900	3,262	...	...
UNIONTOWN CITY:			
1960	17,942	-2,529	-12.4
1950	20,471	-1,348	-6.2
1940	21,819	2,275	11.6
1930	19,544	3,852	24.5
1920	15,692	2,348	17.6
1910	13,344	6,000	81.7
1900	7,344	985	15.5
1890	6,359	3,094	94.8
1880	3,265	762	30.4
1870	2,503	...	...
1860	(1)	...	...
1850	2,333	...	...
WARREN BOROUGH:			
1960	14,505	-344	-2.3
1950	14,849	-42	-0.3
1940	14,891	28	0.2
1930	14,863	591	4.1
1920	14,272	3,192	28.8
1910	11,080	3,037	37.8
1900	8,043	3,711	85.7
1890	4,332	1,522	54.2
1880	2,810	796	39.5
1870	2,014	276	15.9
1860	1,738	725	71.6
1850	1,013	276	37.4
1840	737	...	...
WASHINGTON CITY:			
1960	23,545	-2,735	-10.4
1950	26,280	114	0.4
1940	26,166	1,621	6.6
1930	24,545	3,065	14.3
1920	21,480	2,702	14.4
1910	18,778	11,108	144.8
1900	7,670	607	8.6
1890	7,063	2,771	64.6
1880	4,292	721	20.2
1870	3,571	-16	-0.4
1860	3,587	925	34.7
1850	2,662	600	29.1
1840	2,062	246	13.5
1830	1,816	129	7.6
1820	1,687	...	...
WAYNESBORO BOROUGH:			
1960	10,427	93	0.9
1950	10,334	103	1.0
1940	10,231	64	0.6
1930	10,167	447	4.6
1920	9,720	2,521	35.0
1910	7,199	1,803	33.4
1900	5,396	1,585	41.6
1890	3,811	1,923	101.9
1880	1,888	543	40.4
1870	1,345	112	9.1
1860	1,233	214	21.0
1850	1,019	...	...
WEST CHESTER BOROUGH:			
1960	15,705	537	3.5
1950	15,168	1,879	14.1
1940	13,289	964	7.8
1930	12,325	608	5.2
WEST CHESTER BOROUGH--Con.			
1920	11,717	-50	-0.4
1910	11,767	2,243	23.6
1900	9,524	1,496	18.6
1890	8,028	982	13.9
1880	7,046	1,416	25.2
1870	5,630	873	18.4
1860	4,757	1,585	50.0
1850	3,172	1,020	47.4
1840	2,152	894	71.1
1830	1,258	706	127.9
1820	552	81	17.2
1810	471	97	25.9
1800	374	...	...
WEST MIFFLIN BOROUGH:			
1960	27,289	9,304	51.7
1950	17,985	...	...
WHITEHALL:			
1960	16,075	8,733	118.9
1950	7,342	...	...
WILKES-BARRE CITY:			
1960	63,551	-13,275	-17.3
1950	76,826	-9,410	-10.9
1940	86,236	-390	-0.5
1930	86,626	12,793	17.3
1920	73,833	6,728	10.0
1910	67,105	15,384	29.7
1900	51,721	14,003	37.1
1890	37,718	14,379	61.6
1880	23,339	13,165	129.4
1870	10,174	5,921	139.2
1860	4,253	1,530	56.2
1850	2,723	1,005	58.5
1840	1,718	...	...
1830	(1)	...	...
1820	755	-470	-38.4
1810	1,225	...	...
WILKINSBURG BOROUGH:			
1960	30,066	-1,352	-4.3
1950	31,418	1,565	5.2
1940	29,853	214	0.7
1930	29,639	5,236	21.5
1920	24,403	5,479	29.0
1910	18,924	7,038	59.2
1900	11,886	7,224	155.0
1890	4,662	3,133	204.9
1880	1,529	...	...
WILLIAMSPORT CITY:			
1960	41,967	-3,080	-6.8
1950	45,047	692	1.6
1940	44,355	-1,374	-3.0
1930	45,729	9,531	26.3
1920	36,198	4,338	13.6
1910	31,860	3,103	10.8
1900	28,757	1,625	6.0
1890	27,132	8,198	43.3
1880	18,934	2,904	18.1
1870	16,030	10,366	183.0
1860	5,664	4,049	250.7
1850	1,615	262	19.4
1840	1,353	...	...
1830	(1)	...	...
1820	624	280	81.4
1810	344	...	...
YEADON BOROUGH:			
1960	11,610	542	4.9
1950	11,068	2,544	29.8
1940	8,524	3,094	57.0
1930	5,430	4,122	315.1
1920	1,308	426	48.3
1910	882	193	28.0
1900	689	...	...
YORK CITY:			
1960	54,504	-5,449	-9.1
1950	59,953	3,241	5.7
1940	56,712	1,458	2.6
1930	55,254	7,742	16.3
1920	47,512	2,762	6.2
1910	44,750	11,042	32.8
1900	33,708	12,915	62.1
1890	20,793	6,853	49.2
1880	13,940	2,937	26.7
1870	11,003	2,398	27.9
1860	8,605	1,742	25.4
1850	6,863	2,084	43.6
1840	4,779	563	13.4
1830	4,216	671	18.9
1820	3,545	698	24.5
1810	2,847	344	13.7
1800	2,503	...	...

[1] Not returned separately.

Table 6.—AREA AND POPULATION OF COUNTIES, URBAN AND RURAL: 1960 AND 1950

[Minus sign (-) denotes decrease. Percent not shown where less than 0.1]

County	Map reference	Land area in square miles, 1960	1960 population									1950 population			Percent increase, 1950 to 1960		
			Total		Urban				Rural								
			Number	Per square mile	Total	Percent of total population	Urbanized areas	Other urban territory	Total	Places of 1,000 to 2,500	Other rural territory	Total	Urban	Rural	Total	Urban	Rural
The State	...	45,007	11,319,366	251.5	8,102,051	71.6	6,555,585	1,546,466	3,217,315	469,037	2,748,278	10,498,012	7,403,036	3,094,976	7.8	9.4	4.0
Adams	G-8	526	51,906	98.7	13,555	26.1	...	13,555	38,351	4,012	34,339	44,197	12,191	32,006	17.4	11.2	19.8
Allegheny	E-2	730	1,628,587	2,230.9	1,517,080	93.2	1,516,366	714	111,507	9,135	102,372	1,515,237	1,372,412	142,825	7.5	10.5	-21.9
Armstrong	D-4	656	79,524	121.2	18,472	23.2	...	18,472	61,052	7,108	53,944	80,842	22,825	58,017	-1.6	-19.1	5.2
Beaver	E-1	441	206,948	469.3	146,770	70.9	139,242	7,528	60,178	7,686	52,492	175,192	128,245	46,947	18.1	14.4	28.2
Bedford	F-6	1,016	42,451	41.8	3,696	8.7	...	3,696	38,755	3,403	35,352	40,775	3,521	37,254	4.1	5.0	4.0
Berks	F-11	864	275,414	318.8	177,095	64.3	160,297	16,798	98,319	10,998	87,321	255,740	169,078	86,662	7.7	4.7	13.5
Blair	E-6	531	137,270	258.5	93,787	68.3	83,058	10,729	43,483	7,333	36,150	139,514	100,158	39,356	-1.6	-6.4	10.5
Bradford	B-10	1,147	54,925	47.9	16,725	30.5	...	16,725	38,200	4,962	33,238	51,722	16,234	35,488	6.2	3.0	7.6
Bucks	F-13	617	308,567	500.1	232,268	75.3	214,816	17,452	76,299	5,016	71,283	144,620	54,145	90,475	113.4	329.0	-15.7
Butler	D-2	794	114,639	144.4	33,562	29.3	...	33,562	81,077	10,772	70,305	97,320	31,273	65,447	17.8	5.3	23.9
Cambria	E-5	695	203,283	292.5	123,141	60.6	96,474	26,667	80,142	16,353	63,789	209,541	127,653	81,888	-3.0	-3.5	-2.1
Cameron	C-6	399	7,586	19.0	3,397	44.8	...	3,397	4,189	...	4,189	7,023	3,646	3,377	8.0	-6.8	24.0
Carbon	D-12	405	52,889	130.6	33,854	64.0	...	33,854	19,035	4,594	14,441	57,558	38,521	19,037	-8.1	-12.1	...
Centre	D-7	1,115	78,580	70.5	32,369	41.2	...	32,369	46,211	3,651	42,560	65,922	26,866	39,056	19.2	20.5	18.3
Chester	G-12	760	210,608	277.1	92,337	43.8	26,993	65,344	118,271	8,613	109,658	159,141	66,228	92,913	32.3	39.4	27.3
Clarion	C-4	599	37,408	62.5	4,958	13.3	...	4,958	32,450	5,451	26,999	38,344	4,400	33,935	-2.4	12.6	-4.4
Clearfield	D-6	1,144	81,534	71.3	23,168	28.4	...	23,168	58,366	6,993	51,373	85,957	24,186	61,771	-5.1	-4.2	-5.5
Clinton	C-7	902	37,619	41.7	15,064	40.0	...	15,064	22,555	4,761	17,794	36,532	15,132	21,400	3.0	-0.4	5.4
Columbia	D-10	484	53,489	110.5	24,238	45.3	...	24,238	29,251	5,661	23,590	53,460	24,643	28,817	0.1	-1.6	1.5
Crawford	B-2	1,016	77,956	76.7	25,027	32.1	...	25,027	52,929	7,825	45,104	78,948	27,895	51,053	-1.3	-10.3	3.7
Cumberland	F-8	555	124,816	224.9	73,727	59.1	52,033	21,694	51,089	4,678	46,411	94,457	54,854	39,603	32.1	34.4	29.0
Dauphin	E-9	520	220,255	423.6	169,374	76.9	152,538	16,836	50,881	4,954	45,927	197,784	153,991	43,793	11.4	10.0	16.2
Delaware	G-13	185	553,154	2,990.0	530,792	96.0	530,792	...	22,362	...	22,362	414,234	372,411	41,823	33.5	42.5	-46.5
Elk	C-5	807	37,328	46.3	19,418	52.0	...	19,418	17,910	...	17,910	34,503	18,657	15,846	8.2	4.1	13.0
Erie	A-2	812	250,682	308.7	193,213	77.1	177,433	15,780	57,469	10,295	47,174	219,388	167,779	51,609	14.3	15.2	11.4
Fayette	G-4	794	169,340	213.3	50,962	30.1	...	50,962	118,378	32,355	86,023	189,899	58,237	131,662	-10.8	-12.5	-10.1
Forest	C-4	416	4,485	10.8	...	...	...	...	4,485	...	4,485	4,944	...	4,944	-9.3	...	-9.3
Franklin	F-7	754	88,172	116.9	32,152	36.5	...	32,152	56,020	2,798	53,222	75,927	30,925	45,002	16.1	4.0	24.5
Fulton	G-7	435	10,597	24.4	...	...	...	...	10,597	1,245	9,352	10,387	...	10,387	2.0	...	2.0
Greene	G-1	577	39,424	68.3	5,188	13.2	...	5,188	34,236	4,668	29,568	45,394	5,514	39,880	-13.2	-5.9	-14.2
Huntingdon	E-7	892	39,457	44.2	11,325	28.7	...	11,325	28,132	1,320	26,812	40,872	12,020	28,852	-3.5	-5.8	-2.5
Indiana	E-5	825	75,366	91.4	17,935	23.8	...	17,935	57,431	8,460	48,971	77,106	19,243	57,863	-2.3	-6.8	-0.7
Jefferson	C-5	652	46,792	71.8	19,146	40.9	...	19,146	27,646	2,738	24,908	49,147	19,462	29,685	-4.8	-1.6	-6.9
Juniata	E-8	387	15,874	41.0	...	...	...	...	15,874	...	15,874	15,243	...	15,243	4.1	...	4.1
Lackawanna	C-12	454	234,531	516.6	210,676	89.8	210,676	...	23,855	2,439	21,416	257,396	236,076	21,320	-8.9	-10.8	11.9
Lancaster	G-10	944	278,359	294.9	137,892	49.5	93,855	44,037	140,467	19,314	121,153	234,717	115,805	118,912	18.6	19.1	18.1
Lawrence	D-2	367	112,965	307.8	59,403	52.6	...	59,403	53,562	11,580	41,982	105,120	60,478	44,642	7.5	-1.8	20.0
Lebanon	F-10	363	90,853	250.3	44,576	49.1	...	44,576	46,277	11,231	35,046	81,683	43,458	38,225	11.2	2.6	21.1
Lehigh	E-12	347	227,536	655.7	180,676	79.4	176,360	4,316	46,860	4,152	42,708	198,207	156,787	41,420	14.8	15.2	13.1
Luzerne	C-11	891	346,972	389.4	281,507	81.1	233,932	47,575	65,465	10,373	55,092	392,241	323,898	68,343	-11.5	-13.1	-4.2
Lycoming	C-8	1,214	109,367	90.1	66,234	60.6	...	66,234	43,133	9,985	33,148	101,249	66,039	35,210	8.0	0.3	22.5
McKean	B-5	997	54,517	54.7	23,183	42.5	...	23,183	31,334	4,058	27,276	56,607	25,579	31,028	-3.7	-9.4	1.0
Mercer	C-2	681	127,519	187.3	68,595	53.8	...	68,595	58,924	5,573	53,351	111,954	62,133	49,821	13.9	10.4	18.3
Mifflin	E-7	431	44,348	102.9	15,395	34.7	...	15,395	28,953	7,516	21,437	43,691	16,848	26,843	1.5	-8.6	7.9
Monroe	D-13	611	39,567	64.8	13,744	34.7	...	13,744	25,823	1,569	24,254	33,773	13,635	20,138	17.2	0.8	28.2
Montgomery	F-12	491	516,682	1,052.3	410,685	79.5	353,958	56,727	105,997	11,298	94,699	353,068	236,832	116,236	46.3	73.4	-8.8
Montour	D-10	130	16,730	128.7	6,889	41.2	...	6,889	9,841	1,758	8,083	16,001	6,994	9,007	4.6	-1.5	9.3
Northampton	E-12	374	201,412	538.5	138,341	68.7	79,656	58,685	63,071	12,371	50,700	185,243	133,067	52,176	8.7	4.0	20.9
Northumberland	D-10	454	104,138	229.4	64,600	62.0	...	64,600	39,538	12,296	27,242	117,115	82,429	34,686	-11.1	-21.6	14.0
Perry	F-8	550	26,582	48.3	2,580	9.7	2,580	...	24,002	3,661	20,341	24,782	2,158	22,624	7.3	19.6	6.1
Philadelphia	G-13	127	2,002,512	15,767.8	2,002,512	100.0	2,002,512	...	...	...	...	2,071,605	2,071,605	...	-3.3	-3.3	...
Pike	G-13	545	9,158	16.8	...	...	...	...	9,158	3,285	5,873	8,425	...	8,425	8.7	...	8.7
Potter	B-7	1,090	16,483	15.1	2,889	17.5	...	2,889	13,594	2,944	10,650	16,810	3,210	13,600	-1.9	-10.0	...
Schuylkill	E-10	783	173,027	221.0	93,579	54.1	...	93,579	79,448	19,649	59,799	200,577	113,862	86,715	-13.7	-17.8	-8.4
Snyder	E-9	329	25,922	78.8	3,948	15.2	...	3,948	21,974	3,460	18,514	22,912	3,514	19,398	13.1	12.4	13.3
Somerset	F-5	1,084	77,450	71.4	16,242	21.0	...	16,242	61,208	10,549	50,659	81,813	17,116	64,697	-5.3	-5.1	-5.4
Sullivan	C-10	478	6,251	13.1	...	...	...	...	6,251	...	6,251	6,745	...	6,745	-7.3	...	-7.3
Susquehanna	B-11	836	33,137	39.6	5,242	15.8	...	5,242	27,895	5,072	22,823	31,970	5,768	26,202	3.7	-9.1	6.5
Tioga	B-8	1,150	36,614	31.8	7,047	19.2	...	7,047	29,567	5,478	24,089	35,474	6,872	28,602	3.2	2.5	3.4
Union	D-9	318	25,646	80.6	5,523	21.5	...	5,523	20,123	4,104	16,019	23,150	5,268	17,882	10.8	4.8	12.5
Venango	C-3	675	65,295	96.7	34,020	52.1	...	34,020	31,275	...	31,275	65,328	36,702	28,626	-0.1	-7.3	9.3
Warren	B-4	910	45,582	50.1	14,505	31.8	...	14,505	31,077	5,640	25,437	42,698	14,849	27,849	6.8	-2.3	11.6
Washington	F-1	857	217,271	253.5	89,399	41.1	...	89,399	127,872	32,327	95,545	209,628	93,863	115,765	3.6	-4.8	10.5
Wayne	B-13	744	28,237	38.0	5,569	19.7	...	5,569	22,668	2,539	20,129	28,478	5,662	22,816	-0.8	-1.6	-0.6
Westmoreland	F-4	1,023	352,629	344.7	213,935	60.7	148,792	65,143	138,694	20,003	118,691	313,179	152,303	160,876	12.6	40.5	-13.8
Wyoming	C-11	396	16,813	42.5	...	...	...	...	16,813	2,297	14,516	16,766	...	16,766	0.3	...	0.3
York	G-9	911	238,336	261.6	128,870	54.1	103,222	25,648	109,466	14,678	94,788	202,737	107,272	95,465	17.6	20.1	14.7

Table 7.—POPULATION OF COUNTIES, BY MINOR CIVIL DIVISIONS: 1940 TO 1960

["U" denotes an unincorporated place. For changes in boundaries, etc., between 1940 and 1950, see table 6 for this State in *U. S. Census of Population: 1950*, Vol. I or II. Total population of a place located in 2 or more minor civil divisions appears in table 8. Minor civil division figures for 1950 and 1940 do not necessarily add to county totals]

County and minor civil division	1960	1950	1940
ADAMS COUNTY	51,906	44,197	39,435
Abbottstown borough	561	538	441
Arendtsville borough	588	409	381
Bendersville borough[1]	484	409	414
Berwick twp.	1,102	870	792
Biglerville borough	923	870	723
Butler twp.	1,504	1,295	1,223
Conewago twp.	3,004	2,429	1,959
Midway (U)	1,568	1,271	...
Cumberland twp.[1]	2,925	1,999	1,787
East Berlin borough	1,037	913	792
Fairfield borough[1]	519	451	431
Franklin twp.	2,483	2,334	2,007
Freedom twp.	470	464	387
Germany twp.	1,151	954	864
Gettysburg borough[1]	7,960	7,046	5,916
Hamilton twp.	763	603	626
Hamiltonban twp.[1]	1,779	1,673	1,544
Highland twp.	546	409	396
Huntington twp.	1,491	1,348	1,370
Latimore twp.	1,092	910	803
Liberty twp.	724	608	657
Littlestown borough	2,756	2,635	2,463
McSherrystown borough	2,839	2,510	2,128
Menallen twp.[1]	1,827	1,514	1,460
Mount Joy twp.	1,380	1,143	1,111
Mount Pleasant twp.	2,531	1,867	1,798
New Oxford borough	1,407	1,366	1,194
Oxford twp.	1,581	1,193	1,098
Reading twp.	1,352	1,138	1,014
Straban twp.	2,387	1,941	1,525
Tyrone twp.	1,186	1,037	955
Union twp.	1,170	908	819
York Springs borough	384	413	357
ALLEGHENY COUNTY	1,628,587	1,515,237	1,411,539
Aleppo twp.[2]	755	560	504
Aspinwall borough	3,727	4,084	4,716
Avalon borough	6,859	6,463	6,155
Baldwin borough[2]	24,489	...	...
Baldwin twp.[2]	3,004	10,743	7,738
Bellevue borough	11,412	11,604	10,488
Ben Avon borough	2,553	2,465	2,516
Ben Avon Heights borough	431	394	393
Bethel borough[2]	23,650	11,324	5,966
Blawnox borough	2,085	2,165	2,162
Brackenridge borough	5,697	6,178	6,400
Braddock borough	12,337	16,488	18,326
Braddock Hills borough[2]	2,414	1,965	1,847
Bradford Woods borough	866	458	374
Brentwood borough	13,706	12,535	7,552
Bridgeville borough[2]	7,112	5,650	4,459
Carnegie borough[2]	11,887	12,105	12,663
Castle Shannon borough[2]	11,836	5,459	3,970
Chalfant borough	1,414	1,381	1,372
Cheswick borough	2,734	1,534	1,241
Churchill borough	3,428	1,733	430
Clairton city	18,389	19,652	16,381
Collier twp.	8,021	8,039	7,685
Coraopolis borough	9,643	10,498	11,086
Crafton borough	8,418	8,066	7,163
Crescent twp.	2,603	1,867	1,482
Dormont borough	13,098	13,405	12,974
Dravosburg borough	3,458	3,786	2,277
Duquesne city	15,019	17,620	20,693
East Deer twp.	2,865	3,185	3,516
East McKeesport borough	3,470	3,171	3,026
East Pittsburgh borough	4,122	5,259	6,079
Edgewood borough	5,124	5,292	4,697
Edgeworth borough	2,030	1,466	1,696
Elizabeth borough	2,597	2,615	2,976
Elizabeth twp.	14,159	9,978	7,831
Emsworth borough	3,341	3,128	2,765
Etna borough	5,519	6,750	7,223
Fawn twp.	3,008	2,350	1,506
Findlay twp.	4,537	3,638	3,252
Imperial (U) (pt.)	974	1,047	...
Forest Hills borough[2]	8,796	6,301	5,248
Forward twp.	4,692	4,292	3,991
Fox Chapel borough[2]	3,302	1,721	1,080
Franklin twp.	3,935	2,314	1,525
Frazer twp.	1,707	1,319	1,521
Glassport borough	8,418	8,707	8,748
Glenfield borough	741	870	911
Green Tree borough	5,226	2,818	1,880
Hampton twp.	10,641	6,104	3,364
Harmar twp.	3,657	3,454	3,157
Harrison twp.	15,710	15,116	13,161
Haysville borough	143	177	169
Heidelberg borough	2,118	2,250	2,239
Homestead borough	7,502	10,046	19,041
Indiana twp.[2]	5,751	4,196	3,723
Ingram borough	4,730	4,236	3,904
Jefferson borough[2]	8,280	5,534	5,585
Kennedy twp.	5,806	3,142	1,778
Kilbuck twp.	1,930	1,520	1,772
Leet twp.	1,239	1,905	1,326
Leetsdale borough	2,153	2,411	2,332
ALLEGHENY COUNTY--Con.			
Liberty borough	3,624	1,900	1,084
Lincoln borough[2]	1,686	1,467	1,015
McCandless twp.	14,582	6,488	3,494
McDonald borough (pt.)	714	890	889
McKeesport city[2]	45,489	51,502	55,355
McKees Rocks borough	13,185	16,241	17,021
Marshall twp.	2,528	1,745	1,697
Millvale borough	6,624	7,287	7,811
Monroeville borough[2]	22,446	7,841	4,689
Moon twp.	10,642	7,096	3,733
Mount Lebanon twp.[2]	35,361	26,604	19,571
Mount Oliver borough	5,980	6,646	6,981
Munhall borough	17,312	16,437	13,900
Neville twp.	2,400	2,310	1,469
North Braddock borough	13,204	14,724	15,679
North Fayette twp.	4,583	4,004	4,216
Imperial (U) (pt.)	618	848	...
Noblestown-Sturgeon (U) (pt.)	1,023	...	...
North Versailles twp.	13,503	9,821	6,341
Oakdale borough	1,695	1,572	1,766
Oakmont borough[2]	7,504	7,264	6,260
O'Hara twp.	8,681	5,768	4,553
Ohio twp.	1,784	996	611
Osborne borough	609	496	529
Penn Hills twp.[2]	51,512	25,280	15,578
Pine twp.	3,613	1,732	1,191
Pitcairn borough	5,383	5,857	6,310
Pittsburgh city[2]	604,332	676,806	671,659
Pleasant Hills borough[2]	8,573	3,808	...
Plum borough[2]	10,241	...	...
Port Vue borough	6,635	4,756	3,601
Rankin borough	5,164	6,941	7,470
Reserve twp.	4,230	3,533	3,094
Richland twp.	6,453	3,527	2,355
Gibsonia (U)	1,150	...	...
Robinson twp.[2]	7,935	4,769	3,775
Ross twp.	25,952	15,744	10,827
Rosslyn Farms borough	555	448	432
Scott twp.[2]	19,094	8,686	6,297
Sewickley borough	6,157	5,836	5,614
Sewickley twp.	1,283	2,365	575
Sewickley Heights borough[2]	931	679	748
Sewickley Hills borough[2]	326	...	...
Shaler twp.	24,939	16,430	11,185
Sharpsburg borough	6,096	7,296	8,202
Snowden twp.[2]	7,384	4,540	4,399
South Fayette twp.	Δ9,494	9,979	9,780
Noblestown-Sturgeon (U) (pt.)	686	...	...
South Versailles twp.	517	370	337
Springdale borough	5,602	4,939	4,989
Springdale twp.	1,957	1,707	1,698
Stowe twp.	11,730	12,210	12,577
Swissvale borough	15,089	16,488	15,919
Tarentum borough	8,232	9,540	9,846
Thornburg borough	391	335	284
Trafford borough (pt.)	140	154	165
Turtle Creek borough	10,607	12,363	9,805
Upper St. Clair twp.[2]	8,287	3,629	2,486
Verona borough	4,032	4,325	4,356
Versailles borough	2,297	2,484	2,401
Wall borough	1,493	1,850	2,098
West Deer twp.	9,038	7,484	7,815
Curtisville (U)	1,376	1,477	...
Russellton (U)	1,613	1,670	...
West Elizabeth borough	921	1,137	1,297
West Homestead borough	4,155	3,257	3,526
West Mifflin borough	27,289	17,985	8,694
West View borough	8,079	7,581	7,215
Whitaker borough	2,130	2,149	2,217
Whitehall borough	16,075	7,342	...
White Oak borough	9,047	6,159	5,227
Wilkins twp.	8,272	4,261	3,884
Wilkinsburg borough	30,066	31,418	29,853
Wilmerding borough	4,349	5,325	5,662
ARMSTRONG COUNTY	79,524	80,842	81,087
Apollo borough	2,694	3,015	3,232
Applewold borough	489	500	457
Atwood borough	131	110	129
Bethel twp.	1,300	1,214	950
Boggs twp.	915	905	842
Bradys Bend twp.	1,216	1,505	1,815
Burrell twp.	709	734	721
Cadogan twp.	562	727	797
Cowanshannock twp.	3,471	4,686	5,540
Dayton borough	769	828	882
East Franklin twp.	4,087	3,505	2,959
Elderton borough	387	336	354
Ford City borough[3]	5,440	5,352	5,795
Ford Cliff borough	590	597	585
Freeport borough	2,439	2,685	2,710
Gilpin twp.	3,229	3,061	2,929
Hovey twp.	131	149	169
Kiskiminetas twp.	4,577	4,240	4,013
Kittanning borough	6,793	7,731	7,550
ARMSTRONG COUNTY--Con.			
Kittanning twp.	1,673	1,384	1,226
Leechburg borough	3,545	4,042	4,275
Madison twp.	1,171	1,479	1,683
Mahoning twp.	1,745	2,052	2,220
Manor twp.[3]	5,013	4,798	3,982
Manorville borough	557	662	604
North Apollo borough	1,741	1,502	1,568
North Buffalo twp.	2,365	1,633	1,556
Parker City	945	979	976
Parks twp.	3,032	2,893	2,781
North Vandergrift (U)	1,827	1,878	...
Perry twp.	356	437	502
Pine twp.	797	918	1,081
Plumcreek twp.	1,468	1,446	1,438
Rayburn twp.	2,179	2,164	1,909
Troy Hill (U)	853	...	...
Redbank twp.	1,249	1,513	1,912
Rural Valley borough	860	857	900
South Bend twp.	916	938	804
South Bethlehem borough	510	489	561
South Buffalo twp.	2,650	2,261	1,913
Sugarcreek twp.	1,040	867	864
Valley twp.	502	455	432
Washington twp.	1,049	1,024	1,141
Wayne twp.	901	1,008	1,211
West Franklin twp.	1,458	1,451	1,514
West Kittanning borough	1,101	910	1,005
Worthington borough	772	800	600
BEAVER COUNTY	206,948	175,192	156,754
Aliquippa borough	26,369	26,132	27,023
Ambridge borough[4]	13,865	16,429	18,968
Baden borough[4]	6,109	3,732	2,135
Beaver borough[4]	6,160	6,360	5,641
Beaver Falls city	16,240	17,375	17,098
Big Beaver borough[4]	2,381	...	...
Borough twp.	2,917	2,750	916
Bridgewater borough	1,292	1,316	1,621
Brighton twp[4]	6,260	2,474	1,517
Center twp.	7,113	3,995	2,310
Chippewa twp.	6,051	2,987	1,681
Conway borough	1,926	1,570	1,865
Darlington borough	306	354	444
Darlington twp.	1,810	1,444	1,249
Daugherty twp.	3,118	1,468	1,085
East Rochester borough	1,025	985	706
Eastvale borough	513	533	573
Economy borough[4]	5,925	...	...
Ellwood City borough (pt.)	1,103	1,301	1,426
Fallston borough	410	511	628
Frankfort Springs borough	180	149	147
Franklin twp.	3,094	2,454	2,068
Frisco (U)	1,578	...	...
Freedom borough	2,895	3,000	3,227
Georgetown borough	246	246	253
Glasgow borough	142	214	204
Greene twp.	1,165	854	828
Hanover twp.	1,564	1,015	996
Harmony twp.[4]	5,106	4,501	2,317
Homewood borough	305	316	357
Hookstown borough	295	247	239
Hopewell twp.	13,359	6,644	3,560
Independence twp.	1,256	788	633
Industry borough[4]	2,338	1,788	1,208
Koppel borough	1,389	1,137	1,064
Marion twp.	773	582	446
Midland borough	6,425	6,491	6,373
Monaca borough	8,394	7,415	7,061
New Brighton borough	8,397	9,535	9,630
New Galilee borough[4]	593	507	534
New Sewickley twp.	4,831	3,193	2,029
North Sewickley twp.	5,379	3,555	2,704
Ohio twp.	3,050	1,412	1,250
Patterson twp.	2,930	2,224	1,907
Patterson Heights borough	816	678	657
Potter twp.	555	1,341	406
Pulaski twp.	2,278	2,128	1,629
Raccoon twp.	1,999	1,163	784
Rochester borough	5,952	7,197	7,441
Rochester twp.	3,863	2,820	2,578
Shippingport borough	383	408	441
South Beaver twp.	1,725	1,031	883
South Heights borough	740	691	604
West Mayfield borough	2,201	1,768	963
White twp.	1,437	1,292	1,242
BEDFORD COUNTY	42,451	40,775	40,809
Bedford borough[5]	3,696	3,521	3,268
Bedford twp[5]	3,977	2,785	2,411
Bloomfield twp.	503	499	526
Broad Top twp.	2,350	3,012	4,092
Coaldale borough	187	231	273
Colerain twp.	793	783	815
Cumberland Valley twp.	1,388	1,438	1,388
East Providence twp.	1,274	1,251	1,246
East St. Clair twp.	1,664	1,323	1,249
Everett borough	2,279	2,297	2,425

ΔThe revised population total for South Fayette township is 10,728. The figure in the table resulted from an omission which was discovered too late for inclusion in the detailed distributions.

See other footnotes at end of table, p. 31.

Table 7.—POPULATION OF COUNTIES, BY MINOR CIVIL DIVISIONS: 1940 TO 1960—Con.

["U" denotes an unincorporated place. For changes in boundaries, etc., between 1940 and 1950, see table 6 for this State in *U. S. Census of Population: 1950*, Vol. I or II. Total population of a place located in 2 or more minor civil divisions appears in table 8. Minor civil division figures for 1950 and 1940 do not necessarily add to county totals]

County and minor civil division	1960	1950	1940
BEDFORD COUNTY--Con.			
Harrison twp.	798	694	756
Hopewell borough	301	360	405
Hopewell twp.	1,476	1,402	1,493
Hyndman borough	1,124	1,322	1,325
Juniata twp.	765	831	962
Kimmell twp.	1,151	1,109	1,095
King twp.	938	943	838
Liberty twp.	1,417	1,581	1,457
Lincoln twp.	318	320	337
Londonderry twp.	1,613	1,546	1,354
Mann twp.	427	505	585
Manns Choice borough	351	313	306
Monroe twp.	1,125	1,209	1,434
Napier twp.	1,577	1,566	1,293
New Paris borough	232	202	201
Pleasantville borough	300	242	232
Rainsburg borough	209	189	211
St. Clairsville borough	115	127	114
Saxton borough	977	1,093	1,152
Schellsburg borough	288	305	328
Snake Spring Valley twp.	1,071	891	920
Southampton twp.	703	842	915
South Woodbury twp.	1,587	1,538	1,476
Union twp.	321	274	309
West Providence twp.	3,021	2,320	1,631
West St. Clair twp.	1,101	890	936
Woodbury borough	280	254	271
Woodbury twp.	754	767	780
BERKS COUNTY	275,414	255,740	241,884
Adamstown borough (pt.)	16	20	...
Albany twp.	1,019	1,064	1,068
Alsace twp.	2,739	1,782	1,208
Amity twp.	2,699	2,019	1,681
Bally borough	1,033	753	613
Bechtelsville borough[6]	625	603	587
Bern twp.[6]	3,912	2,308	1,865
Bernville borough[6]	884	363	339
Bethel twp.	2,152	2,038	1,846
Birdsboro borough	3,025	3,158	3,313
Boyertown borough[6]	4,067	4,074	3,983
Brecknock twp.	1,499	1,085	895
Caernarvon twp.	1,326	1,105	927
Centerport borough	208	226	191
Centre twp.	1,589	1,622	1,328
Colebrookdale twp.[6]	2,879	2,224	1,949
New Berlinville (U)	1,151	...	...
Cumru twp.[6]	7,250	5,242	4,214
District twp.	570	480	477
Douglass twp.	2,668	1,843	1,410
Earl twp.	1,904	1,470	1,127
Exeter twp.	8,488	5,278	3,638
Fleetwood borough	2,647	2,338	2,254
Greenwich twp.	1,257	1,294	1,278
Hamburg borough	3,747	3,805	3,717
Heidelberg twp.	1,086	945	964
Hereford twp.	1,288	1,169	961
Jefferson twp.	748	662	660
Kenhorst borough	2,815	2,551	2,227
Kutztown borough[6]	3,312	3,110	2,966
Laureldale borough	4,051	3,585	3,397
Leesport borough[6]	1,138	535	489
Lenhartsville borough	209	229	211
Longswamp twp.[6]	2,918	2,611	2,390
Lower Alsace twp.	4,965	3,718	2,877
Lower Heidelberg twp.	1,755	1,368	1,291
Lyons borough	571	545	518
Maidencreek twp.	2,042	1,951	1,831
Marion twp.	1,172	1,033	992
Maxatawny twp.[6]	2,885	2,513	1,850
Mohnton borough	2,223	2,004	1,853
Mount Penn borough	3,574	3,635	3,654
Muhlenberg twp.	10,955	7,001	5,516
North Heidelberg twp.	536	566	601
Oley twp.	2,474	2,144	1,957
Ontelaunee twp.[6]	1,109	1,413	1,152
Penn twp.[6]	1,064	1,215	1,173
Perry twp.	1,651	1,272	1,122
Pike twp.	754	639	565
Reading city	98,177	109,320	110,568
Richmond twp.	2,369	2,030	1,813
Robeson twp.	3,163	2,893	2,679
Robesonia borough	1,579	1,590	1,570
Rockland twp.	1,289	1,166	1,167
Ruscombmanor twp.	1,787	1,538	1,229
St. Lawrence borough	929	810	825
Shillington borough[6]	5,639	5,059	4,932
Shoemakersville borough	1,464	1,066	1,081
Sinking Spring borough	2,244	1,982	1,861
South Heidelberg twp.	3,771	3,726	2,958
Spring twp.	8,934	4,867	4,802
Strausstown borough	380	368	339
Temple borough	1,633	1,460	1,408
Tilden twp.	1,784	1,392	1,218
Topton borough[6]	1,684	1,572	1,568
Tulpehocken twp.	1,583	1,601	1,538
Union twp.	2,046	1,668	1,433
Upper Bern twp.	888	858	817
Upper Tulpehocken twp.	663	642	602
Washington twp.[6]	1,637	1,316	1,352
Wernersville borough	1,462	1,280	1,160
West Lawn borough	2,059	2,144	2,080
West Reading borough	4,938	5,072	4,907
Windsor twp.	1,655	1,330	1,574
Womelsdorf borough	1,471	1,549	1,450
Wyomissing borough[6]	5,044	4,187	3,320
Wyomissing Hills borough	1,644	646	508
BLAIR COUNTY	137,270	139,514	140,358
Allegheny twp.[7]	5,056	3,836	3,042
Altoona city[7]	69,407	77,177	80,214
Antis twp.	3,943	3,561	3,465
Bellwood borough	2,330	2,559	2,772
Blair twp.[7]	2,478	2,105	2,068
Catharine twp.	778	811	859
Duncansville borough[7]	1,396	1,391	1,415
Frankstown twp.	3,904	2,805	2,493
Freedom twp.	2,127	1,644	1,623
Greenfield twp.	3,702	3,414	3,119
Claysburg (U)	1,439	1,355	...
Hollidaysburg borough[7]	6,475	6,483	5,910
Huston twp.	944	927	1,021
Juniata twp.	742	610	573
Logan twp.[7]	10,123	9,060	8,483
Martinsburg borough[7]	1,772	1,562	1,396
Newry borough	432	412	417
North Woodbury twp.[7]	1,311	1,327	1,390
Roaring Spring borough[7]	2,937	2,771	2,724
Snyder twp.	3,329	3,015	2,739
Taylor twp.[7]	1,928	1,677	1,533
Tyrone borough	7,792	8,214	8,845
Tyrone twp.	1,253	982	885
Williamsburg borough	1,792	1,792	1,898
Woodbury twp.	1,319	1,379	1,474
BRADFORD COUNTY	54,925	51,722	50,615
Alba borough	192	190	154
Albany twp.	662	709	812
Armenia twp.	66	87	93
Asylum twp.	762	604	655
Athens borough	4,515	4,430	4,215
Athens twp.	2,882	2,268	1,925
Barclay twp.	4	3	26
Burlington borough	115	148	156
Burlington twp.	543	530	558
Canton borough	2,102	2,118	2,040
Canton twp.	1,482	1,389	1,391
Columbia twp.	914	875	857
Franklin twp.	347	350	393
Granville twp.	704	752	800
Herrick twp.	437	467	563
Le Raysville borough	371	310	344
Leroy twp.	557	591	554
Litchfield twp.	786	713	652
Monroe borough	502	466	428
Monroe twp.	903	936	840
New Albany borough	359	365	334
North Towanda twp.	664	598	574
Orwell twp.	691	716	784
Overton twp.	154	210	235
Pike twp.	434	502	518
Ridgebury twp.	1,346	837	722
Rome borough	274	257	218
Rome twp.	546	539	540
Sayre borough	7,917	7,735	7,569
Sheshequin twp.	969	949	872
Smithfield twp.	1,306	1,137	1,075
South Creek twp.	993	802	679
South Waverly borough	1,382	1,298	1,212
Springfield twp.	994	845	744
Standing Stone twp.	445	469	503
Stevens twp.	307	355	375
Sylvania borough	243	211	196
Terry twp.	700	704	840
Towanda borough	4,293	4,069	4,154
Towanda twp.	1,006	964	974
Troy borough	1,478	1,371	1,228
Troy twp.	1,393	1,334	1,198
Tuscarora twp.	680	770	812
Ulster twp.	1,099	911	859
Warren twp.	692	650	686
Wells twp.	762	615	591
West Burlington twp.	526	547	557
Wilmot twp.	809	853	864
Windham twp.	565	529	519
Wyalusing borough	685	612	706
Wyalusing twp.	930	890	968
Wysox twp.	1,437	1,142	1,053
BUCKS COUNTY	308,567	144,620	107,715
Bedminster twp.[8]	2,740	2,268	2,088
Bensalem twp.	23,478	11,365	7,276
Bridgeton twp.	948	944	845
Bristol borough[8]	12,364	12,710	11,895
Bristol twp.[8]	59,298	12,184	5,857
Buckingham twp.	4,018	3,007	2,359
Chalfont borough[8]	1,410	828	670
Doylestown borough[8]	5,917	5,262	4,976
Doylestown twp.[8]	3,795	2,364	1,471
Dublin borough[8]	517	400	351
Durham twp.	735	668	636
East Rockhill twp.	1,990	1,626	1,350
Falls twp.[8]	29,082	3,540	2,364
Haycock twp.	1,273	1,084	864
Hilltown twp.[8]	5,549	3,688	3,182
Hulmeville borough	968	860	694
Ivyland borough[8]	425	358	318
Langhorne borough	1,461	1,579	1,221
Langhorne Manor borough	1,506	781	477
Lower Makefield twp.	8,604	3,211	1,841
Lower Southampton twp.	12,619	3,562	1,843
Middletown twp.	26,894	4,987	3,136
Milford twp.	3,524	2,865	2,521
Morrisville borough[8]	7,790	6,787	5,493
New Britain borough	1,109	581	476
New Britain twp.[8]	3,090	1,367	1,119
New Hope borough	958	1,066	1,053
Newtown borough[8]	2,323	2,095	2,009
Newtown twp.[8]	1,468	1,013	816
Nockamixon twp.	1,785	1,305	1,079
Northampton twp.	6,006	2,248	1,734
Penndel borough	2,158	1,100	921
Perkasie borough	4,650	4,358	4,121
Plumstead twp.	3,354	2,353	2,168
Quakertown borough[8]	6,305	5,673	5,150
Richland twp.[8]	3,783	3,050	2,105
Richlandtown borough	741	762	628
Riegelsville borough	953	871	824
Sellersville borough[8]	2,497	2,273	2,115
Silverdale borough	489	384	293
Solebury twp.	2,972	2,208	1,689
Springfield twp.	3,085	2,668	2,476
Telford borough (pt.)[8]	580	528	423
Tinicum twp.	1,746	1,552	1,390
Trumbauersville borough	785	838	746
Tullytown borough	2,452	648	562
Upper Makefield twp.	1,991	1,410	950
Upper Southampton twp.	7,941	2,027	1,314
Warminster twp.[8]	15,994	7,127	1,977
Warrington twp.	4,148	2,336	1,307
Warwick twp.	1,810	906	639
West Rockhill twp.[8]	2,484	2,020	1,645
Wrightstown twp.	1,734	909	799
Yardley borough	2,271	1,916	1,459
BUTLER COUNTY	114,639	97,320	87,590
Adams twp.[9]	2,746	1,827	1,688
Allegheny twp.	399	536	390
Brady twp.	675	605	522
Bruin borough	706	717	663
Buffalo twp.	4,480	2,595	2,184
Butler city[9]	20,975	23,482	24,477
Butler twp.[9]	15,219	12,069	9,248
Highfield (U)	2,471	...	...
Homeacre (U)	3,508	...	...
Lyndora (U)	3,236	...	...
Meridian (U)	1,649	1,317	...
Callery borough	419	407	354
Center twp.	4,303	2,614	1,800
Cherry twp.	661	687	768
Cherry Valley borough	82	94	97
Chicora borough[9]	1,156	1,172	987
Clay twp.	1,588	1,558	1,525
Clearfield twp.	1,311	1,016	935
Clinton twp.	1,829	1,523	1,341
Concord twp.	925	855	839
Connoquenessing borough	513	441	441
Connoquenessing twp.	1,420	1,035	967
Cranberry twp.	3,596	1,054	959
Donegal twp.	1,046	970	1,077
East Butler borough	1,007	758	559
Eau Claire borough	374	403	349
Evans City borough[9]	1,825	1,637	1,604
Fairview borough	218	259	214
Fairview twp.	1,785	1,520	1,614
Forward twp.	1,915	1,302	1,071
Franklin twp.	1,294	960	916
Harmony borough[9]	1,142	912	846
Harrisville borough	896	780	626
Jackson twp.[9]	1,705	1,294	1,847
Jefferson twp.	2,821	2,160	1,733
Karns City borough	404	508	453
Lancaster twp.	1,113	915	754
Marion twp.	1,180	1,356	1,315
Mars borough[9]	1,522	1,385	1,318
Mercer twp.	848	845	845
Middlesex twp.	3,551	1,843	1,147
Muddycreek twp.	1,286	1,087	841
Oakland twp.	2,168	1,789	1,432
Parker twp.	603	668	616

See footnotes at end of table, pp. 31 and 32.

Table 7.—POPULATION OF COUNTIES, BY MINOR CIVIL DIVISIONS: 1940 TO 1960—Con.

["U" denotes an unincorporated place. For changes in boundaries, etc., between 1940 and 1950, see table 6 for this State in *U. S. Census of Population: 1950*, Vol. I or II. Total population of a place located in 2 or more minor civil divisions appears in table 8. Minor civil division figures for 1950 and 1940 do not necessarily add to county totals]

County and minor civil division	1960	1950	1940
BUTLER COUNTY--Con.			
Penn twp.	3,284	1,941	1,762
Petrolia borough	527	571	559
Portersville borough	344	294	276
Prospect borough	903	726	574
Saxonburg borough	876	602	524
Slippery Rock borough	2,563	2,294	1,269
Slippery Rock twp.	1,571	1,332	1,138
Summit twp.	3,735	3,236	2,379
Valencia borough	310	298	296
Venango twp.	592	684	784
Washington twp.	1,205	1,258	1,276
West Liberty borough	201	245	220
West Sunbury borough	252	262	259
Winfield twp.	2,482	2,168	2,028
Worth twp.	804	790	767
Zelienople borough[9]	3,284	2,981	2,117
CAMBRIA COUNTY	203,283	209,541	213,459
Adams twp.	5,946	6,128	6,541
St. Michael (U)	1,292	1,820	...
Allegheny twp.	1,129	1,052	1,091
Ashville borough	422	441	511
Barnesboro borough	3,035	3,442	3,831
Barr twp.	2,529	3,084	3,193
Blacklick twp.	2,440	2,887	2,841
Brownstown borough	1,379	1,508	1,598
Cambria twp.[10]	5,594	5,846	5,277
Colver (U)	1,261	1,708	...
Carrolltown borough	1,525	1,432	1,289
Cassandra borough	270	381	514
Chest twp.	289	374	461
Chest Springs borough	215	232	183
Clearfield twp.	1,155	1,211	1,170
Conemaugh twp.	2,533	2,219	1,738
Cresson borough	2,659	2,569	2,500
Cresson twp.	2,520	2,757	2,805
Croyle twp.[10]	2,389	3,347	3,714
Daisytown borough	388	442	386
Dale borough	2,807	3,310	3,291
Dean twp.	614	703	835
East Carroll twp.	1,344	1,408	1,490
East Conemaugh borough	3,334	4,101	4,810
East Taylor twp.	3,513	3,112	2,701
Ebensburg borough[10]	4,111	4,086	3,719
Ehrenfeld borough[10]	566	...	...
Elder twp.[10]	1,262	1,516	1,765
Ferndale borough[10]	2,717	2,619	2,740
Franklin borough	1,352	1,833	2,297
Gallitzin borough	2,783	3,102	3,618
Gallitzin twp.	1,167	1,331	1,544
Geistown borough	3,186	2,148	1,037
Hastings borough	1,751	1,846	2,105
Jackson twp.	4,277	3,457	2,442
Johnstown city[10]	53,949	63,232	66,668
Lilly borough	1,642	1,898	2,282
Lorain borough	1,324	1,406	1,373
Loretto borough	1,338	863	504
Lower Yoder twp.[10]	4,828	3,440	3,447
Middle Taylor twp.	963	873	844
Munster twp.	577	550	504
Nanty-Glo borough	4,608	5,425	6,217
Patton borough	2,880	3,148	3,085
Portage borough	3,933	4,371	4,123
Portage twp.	4,060	4,717	5,708
Spring Hill (U)	1,127	1,030	...
Reade twp.	2,024	2,399	2,646
Richland twp.	9,234	4,930	3,241
Sankertown borough	828	865	942
Scalp Level borough	1,445	1,756	1,950
South Fork borough	2,053	2,616	3,023
Southmont borough	2,857	2,278	2,146
Spangler borough	2,658	3,013	3,201
Stonycreek twp.	4,650	2,735	2,120
Summerhill borough	870	849	861
Summerhill twp.	3,376	3,964	4,152
Beaverdale-Lloydell (U)	1,862	2,560	...
Susquehanna twp.	2,956	3,710	4,357
Tunnelhill borough	463	535	625
Upper Yoder twp.[10]	5,474	3,872	2,648
Vintondale borough	938	1,185	1,516
Washington twp.	1,102	1,370	1,575
West Carroll twp.	2,191	2,534	3,191
Bakerton (U)	1,057	1,141	...
Westmont borough[10]	6,573	4,410	3,741
West Taylor twp.	1,580	1,712	1,664
White twp.	369	551	658
Wilmore borough	339	390	410
CAMERON COUNTY	7,586	7,023	6,852
Driftwood borough	203	289	293
Emporium borough[11]	3,397	3,646	3,775
Gibson twp.	270	305	364
Grove twp.	252	275	461
Lumber twp.	293	344	342
Portage twp.	251	191	126
Shippen twp.[11]	2,920	1,973	1,491
CARBON COUNTY	52,889	57,558	61,735
Banks twp.	1,871	2,413	3,321
Tresckow (U)	1,145	1,250	...
Beaver Meadows borough	1,392	1,723	2,030
Bowmanstown borough	888	878	883
East Penn twp.	1,279	1,249	1,113
East Side borough	228	286	274
Franklin twp.	2,773	2,598	2,496
East Weissport (U)	2,057	1,814	...
Jim Thorpe borough[12]	5,945	...	...
Kidder twp.	487	377	396
Lansford borough	5,958	7,486	8,710
Lausanne twp.	144	174	200
Lehigh twp.	592	722	630
Lehighton borough	6,318	6,565	6,615
Lower Towamensing twp.[12]	2,414	2,063	1,503
Mahoning twp.	2,852	2,649	2,543
Mauch Chunk twp.[12]	3,816	5,081	6,040
Nesquehoning (U)	2,714	...	...
Packer twp.	529	529	577
Palmerton borough[12]	5,942	6,646	7,475
Parryville borough	580	598	521
Penn Forest twp.	283	352	337
Summit Hill borough[12]	4,386	4,924	5,406
Towamensing twp.	996	857	853
Weatherly borough	2,591	2,622	2,754
Weissport borough	625	674	657
CENTRE COUNTY	78,580	65,922	52,608
Bellefonte borough[13]	6,088	5,651	5,304
Benner twp.	2,397	1,814	1,940
Boggs twp.[13]	Δ2,353	2,102	1,856
Burnside twp.	463	274	344
Centre Hall borough	1,109	834	738
College twp.[13]	3,957	2,275	1,456
Lemont (U)	1,153	...	...
Curtin twp.	595	609	676
Ferguson twp.[13]	3,832	2,388	1,936
Gregg twp.	1,434	1,475	1,475
Haines twp.	1,003	1,015	1,135
Halfmoon twp.	478	464	450
Harris twp.	2,070	1,134	943
Howard borough	770	754	726
Howard twp.	797	684	644
Huston twp.	661	572	558
Liberty twp.	1,262	1,276	1,273
Marion twp.	412	411	493
Miles twp.	1,100	1,081	1,030
Milesburg borough[13]	Δ729	733	681
Millheim borough	780	750	682
Patton twp.	2,401	1,289	790
Penn twp.	708	672	736
Philipsburg borough[13]	3,872	3,988	3,963
Port Matilda borough	697	685	646
Potter twp.	1,483	1,402	1,469
Rush twp.[13]	3,454	3,707	4,077
Snow Shoe borough	714	670	578
Snow Shoe twp.	1,877	1,984	2,146
South Philipsburg borough	445	512	527
Spring twp.[13]	5,018	4,600	4,053
Pleasant Gap (U)	1,389	1,312	...
State College borough[13]	22,409	17,227	6,226
Taylor twp.	477	397	449
Union twp.[13]	663	683	694
Unionville borough[13]	371	341	321
Walker twp.	1,344	1,115	1,184
Worth twp.	357	354	409
CHESTER COUNTY	210,608	159,141	135,626
Atglen borough	721	668	588
Avondale borough	1,016	941	754
Birmingham twp.	453	429	384
Caln twp.[14]	6,685	5,779	3,661
Charlestown twp.	1,931	854	726
Coatesville city[14]	12,971	13,826	14,006
Downingtown borough[14]	5,598	4,948	4,645
East Bradford twp.	1,713	1,187	1,033
East Brandywine twp.	1,618	1,108	913
East Caln twp.[14]	758	403	315
East Coventry twp.	2,183	1,499	1,304
East Fallowfield twp.	2,745	1,795	1,542
East Goshen twp.	1,694	1,039	867
East Marlborough twp.	2,417	1,868	1,600
East Nantmeal twp.	730	665	549
East Nottingham twp.	2,298	1,748	1,576
East Pikeland twp.	2,817	1,395	976
Easttown twp.	6,907	3,811	2,552
East Vincent twp.	5,453	4,576	3,614
East Whiteland twp.	5,078	1,740	1,290
Elk twp.	539	462	457
Elverson borough[14]	472	370	316
Franklin twp.	817	666	655
Highland twp.	1,029	904	827
Honey Brook borough	1,023	864	766
Honeybrook twp.	1,584	1,261	1,171
Kennett twp.	3,026	2,145	1,767
Kennett Square borough	4,355	3,699	3,375
CHESTER COUNTY--Con.			
London Britain twp.	686	559	462
Londonderry twp.	718	595	478
London Grove twp.	2,734	1,844	1,666
Lower Oxford twp.	2,007	1,657	1,186
Malvern borough	2,268	1,764	1,680
Modena borough	859	824	625
New Garden twp.	3,718	3,027	2,716
Newlin twp.	1,477	957	984
New London twp.	845	660	624
North Coventry twp.	4,367	3,242	3,030
South Pottstown (U)	1,850	1,504	...
Oxford borough	3,376	3,091	2,723
Parkesburg borough[14]	2,759	2,611	2,288
Penn twp.	1,097	705	588
Pennsbury twp.	936	686	660
Phoenixville borough[14]	13,797	12,932	12,282
Pocopson twp.	1,315	475	513
Sadsbury twp.[14]	2,066	1,502	1,226
Pomeroy (U)	1,085	...	...
Schuylkill twp.[14]	3,461	3,835	1,581
South Coatesville borough	2,032	1,996	1,604
South Coventry twp.	1,212	863	679
Spring City borough	3,162	3,258	3,022
Thornbury twp.	746	297	233
Tredyffrin twp.	16,004	7,836	6,260
Upper Oxford twp.	997	903	859
Upper Uwchlan twp.	909	761	689
Uwchlan twp.	995	761	599
Valley twp.[14]	3,101	3,148	2,663
Wallace twp.	1,065	771	597
Warwick twp.	1,436	1,144	1,125
West Bradford twp.	1,894	1,530	1,367
West Brandywine twp.	1,675	1,122	776
West Caln twp.	2,140	1,485	1,214
West Chester borough	15,705	15,168	13,289
West Fallowfield twp.	1,425	1,069	931
West Goshen twp.	8,214	3,542	2,456
Chatwood (U)	3,621	1,572	...
West Grove borough	1,607	1,521	1,357
West Marlborough twp.	901	786	882
West Nantmeal twp.[14]	968	806	565
West Nottingham twp.	1,137	881	685
West Pikeland twp.	782	683	623
West Sadsbury twp.	1,102	802	655
Westtown twp.	1,947	994	912
West Vincent twp.	1,431	1,116	808
West Whiteland twp.	4,412	1,573	1,078
Willistown twp.	6,492	2,709	2,157
CLARION COUNTY	37,408	38,344	38,410
Ashland twp.	846	833	819
Beaver twp.	1,527	1,503	1,448
Brady twp.	130	161	213
Callensburg borough	280	261	289
Clarion borough[15]	4,958	4,409	3,798
Clarion twp.[15]	2,090	1,975	1,662
East Brady borough	1,282	1,400	1,427
Elk twp.	1,166	1,131	1,094
Farmington twp.	1,570	1,584	1,660
Foxburg borough	383	422	441
Hawthorne borough	612	666	628
Highland twp.	359	397	420
Knox borough	1,247	1,213	1,098
Knox twp.	1,134	1,122	1,189
Licking twp.	508	607	629
Limestone twp.	1,152	1,118	1,329
Madison twp.	1,491	1,979	2,148
Millcreek twp.	230	316	364
Monroe twp.[15]	1,140	1,228	1,274
New Bethlehem borough[15]	1,599	1,604	1,622
Paint twp.	703	502	457
Perry twp.	1,287	1,491	1,602
Piney twp.	524	550	819
Porter twp.	1,345	1,528	1,549
Redbank twp.[15]	1,607	1,710	1,622
Richland twp.	673	760	725
Rimersburg borough[15]	1,323	1,398	1,393
St. Petersburg borough	417	451	510
Salem twp.	809	827	823
Shippenville borough	599	522	517
Sligo borough	814	913	948
Strattanville borough	547	562	604
Toby twp.[15]	1,414	1,656	1,775
Washington twp.	1,642	1,545	1,514
CLEARFIELD COUNTY	81,534	85,957	92,094
Beccaria twp.	2,091	2,706	3,195
Bell twp.	846	1,056	1,197
Bigler twp.	1,863	2,329	2,716
Bloom twp.	412	527	583
Boggs twp.	1,588	1,597	1,713
Bradford twp.	3,100	3,054	3,112
Brady twp.	1,874	2,111	2,299
Brisbin borough	398	463	501
Burnside borough	307	400	414
Burnside twp.	1,138	1,307	1,399
Chest twp.	499	656	798

ΔThe revised population total for Boggs township is 1,924 and for Milesburg borough, 1,158. The figures in the table resulted from the misclassification of the population for an area as inside the township, rather than inside the borough. This error was discovered too late for correction in the detailed distributions.

See other footnotes at end of table, p. 32.

Table 7.—POPULATION OF COUNTIES, BY MINOR CIVIL DIVISIONS: 1940 TO 1960—Con.

["U" denotes an unincorporated place. For changes in boundaries, etc., between 1940 and 1950, see table 6 for this State in *U. S. Census of Population: 1950*, Vol. I or II. Total population of a place located in 2 or more minor civil divisions appears in table 8. Minor civil division figures for 1950 and 1940 do not necessarily add to county totals]

County and minor civil division	1960	1950	1940
CLEARFIELD COUNTY--Con.			
Chester Hill borough[16]	919	954	885
Clearfield borough[16]	9,270	9,357	9,372
Coalport borough	821	1,052	1,121
Cooper twp	2,801	3,073	3,586
Covington twp	512	453	539
Curwensville borough[16]	3,231	3,332	3,422
Decatur twp.[16]	3,042	3,273	3,591
Du Bois city[16]	10,667	11,497	12,080
Falls Creek borough (pt.)	85	56	54
Ferguson twp	433	551	549
Girard twp	680	852	811
Glen Hope borough	169	199	185
Goshen twp	525	536	512
Graham twp	733	700	755
Grampian borough	529	589	632
Greenwood twp	458	495	570
Gulich twp	1,399	1,735	2,247
Houtzdale borough	1,239	1,306	1,430
Huston twp	1,263	1,298	1,519
Irvona borough	781	915	1,049
Jordan twp	533	683	857
Karthaus twp	841	863	954
Knox twp	762	804	953
Lawrence twp.[16]	7,829	6,222	6,167
Plymptonville (U)	1,822	1,352	...
Lumber City borough	164	262	300
Mahaffey borough	582	646	609
Morris twp	2,927	3,228	3,752
Newburg borough	150	182	183
New Washington borough	55	65	80
Osceola borough	1,777	1,992	2,076
Penn twp	1,037	1,061	1,076
Pike twp.[16]	1,805	1,643	1,849
Pine twp	28	24	44
Ramey borough	558	696	753
Sandy twp.[16]	5,322	5,245	5,293
Sandy (U)	2,070	1,866	...
Troutville borough	209	223	238
Union twp	471	452	616
Wallaceton borough	429	440	386
Westover borough	492	605	669
Woodward twp	1,390	2,192	2,403
CLINTON COUNTY	37,619	36,532	34,557
Allison twp.[17]	293	1,099	810
Avis borough	1,262	1,193	1,161
Bald Eagle twp	1,189	990	847
Beech Creek borough	634	574	592
Beech Creek twp	741	675	653
Castanea twp	1,218	1,101	941
Chapman twp	1,101	1,229	1,197
Colebrook twp	211	266	417
Crawford twp	457	378	352
Dunnstable twp	735	485	392
East Keating twp	49	91	102
Flemington borough	1,608	1,446	1,301
Gallagher twp	149	139	119
Greene twp	815	851	894
Grugan twp	20	50	67
Lamar twp	1,687	1,498	1,439
Leidy twp	376	341	326
Lock Haven city[17]	11,748	11,381	10,810
Logan twp	631	687	710
Loganton borough	385	346	297
Mill Hall borough	1,891	1,677	1,513
Noyes twp	643	876	866
Pine Creek twp	2,083	1,548	1,450
Porter twp	1,041	874	831
Renovo borough	3,316	3,751	3,734
South Renovo borough	777	862	1,018
Wayne twp	600	559	477
West Keating twp	106	129	108
Woodward twp	1,853	1,476	1,083
COLUMBIA COUNTY	53,489	53,460	51,413
Ashland borough (pt.)	230	...	...
Beaver twp	689	776	854
Benton borough	981	890	786
Benton twp	690	747	690
Berwick borough	13,353	14,010	13,181
Bloomsburg town	10,655	10,633	9,799
Briar Creek borough	399	348	316
Briar Creek twp	1,871	1,546	1,420
Catawissa borough	1,824	2,000	2,053
Catawissa twp	579	502	500
Centralia borough	1,435	1,936	2,449
Cleveland twp	775	826	958
Conyngham twp	1,119	2,009	2,717
Fishingcreek twp	926	904	936
Franklin twp	428	456	505
Greenwood twp	1,274	1,306	1,228
Hemlock twp	1,301	1,093	1,047
Jackson twp	374	424	363
Locust twp	1,112	1,182	1,142
Madison twp	951	942	881
Main twp	553	552	566
Mifflin twp	1,641	1,478	1,230
Mifflinville (U)	1,027	...	...
COLUMBIA COUNTY--Con.			
Millville borough	952	878	761
Montour twp	1,015	801	688
Mount Pleasant twp	655	649	628
North Centre twp	655	678	...
Orange twp	442	387	287
Orangeville borough	444	424	434
Pine twp	683	674	649
Roaringcreek twp	404	445	503
Scott twp	3,256	2,258	1,846
Espy (U)	1,375	...	...
South Centre twp	1,127	842	...
Stillwater borough	193	189	200
Sugarloaf twp	503	625	638
CRAWFORD COUNTY	77,956	78,948	71,644
Athens twp	693	679	719
Beaver twp	800	759	740
Bloomfield twp	1,161	1,214	1,029
Blooming Valley borough	296	256	218
Cambridge twp	974	917	736
Cambridge Springs borough	2,031	2,246	1,807
Centerville borough	238	245	273
Cochranton borough	1,139	1,092	793
Conneaut twp	1,295	1,235	1,208
Conneaut Lake borough	700	676	598
Conneautville borough[18]	1,100	1,177	965
Cussewago twp	1,027	990	1,035
East Fairfield twp	627	498	531
East Fallowfield twp	1,041	981	934
East Mead twp.[18]	1,064	1,037	812
Fairfield twp	864	894	738
Greenwood twp	1,207	960	1,417
Hayfield twp	1,933	1,840	1,488
Hydetown borough	679	530	446
Linesville borough	1,255	1,246	1,150
Meadville city[18]	16,671	18,972	18,919
North Shenango twp	472	511	488
Oil Creek twp	1,755	1,649	1,513
Pine twp	327	350	263
Randolph twp	1,561	1,667	1,578
Richmond twp	1,034	1,074	1,010
Rockdale twp	758	819	782
Rome twp	900	965	892
Sadsbury twp	1,601	1,499	1,103
Saegertown borough	1,131	836	753
South Shenango twp	898	751	654
Sparta twp	921	871	876
Spartansburg borough	500	482	423
Spring twp.[18]	1,325	1,362	1,296
Springboro borough	583	611	570
Steuben twp	678	637	595
Summerhill twp	910	939	830
Summit twp	1,360	1,446	1,097
Titusville city	8,356	8,923	8,126
Townville borough	361	351	294
Troy twp	1,097	1,019	949
Union twp	526	474	445
Venango borough	318	359	300
Venango twp	467	485	431
Vernon twp.[18]	4,589	4,006	2,977
Fredericksburg (U)	1,169	1,149	...
Wayne twp	920	895	916
West Fallowfield twp	588	558	476
West Mead twp.[18]	5,117	4,818	3,749
West Shenango twp	321	234	184
Woodcock borough	123	130	119
Woodcock twp	1,664	1,783	1,399
CUMBERLAND COUNTY	124,816	94,457	74,806
Camp Hill borough[19]	8,559	5,934	3,630
Carlisle borough[19]	16,623	16,812	13,984
Cooke twp	16	36	50
Dickinson twp	2,025	1,936	1,816
East Pennsboro twp.[19]	8,977	5,582	4,738
Hampden twp.[19]	6,558	2,095	1,405
Hopewell twp.[19]	849	761	569
Lemoyne borough[19]	4,662	4,605	4,358
Lower Allen twp.[19]	11,614	5,115	1,426
Lower Frankford twp	620	485	465
Lower Mifflin twp.[19]	613	543	552
Mechanicsburg borough[19]	8,123	6,786	5,709
Middlesex twp	2,333	1,632	1,365
Monroe twp	2,298	1,875	1,567
Mount Holly Springs borough	1,840	1,701	1,260
Newburg borough	283	289	278
New Cumberland borough[19]	9,257	6,204	4,525
Newville borough	1,656	1,788	1,758
North Middleton twp.[19]	5,079	3,208	2,213
North Newton twp	1,088	930	781
Penn twp	1,374	1,183	1,188
Shippensburg borough (pt.)	5,071	5,004	4,661
Shippensburg twp	1,321	1,442	847
Shiremanstown borough[19]	1,212	887	777
Silver Spring twp	4,044	2,509	1,958
Southampton twp.[19]	2,282	1,731	1,529
South Middleton twp.[19]	5,424	4,204	3,240
Boiling Springs (U)	1,182	...	...
CUMBERLAND COUNTY--Con.			
South Newton twp	847	715	547
Upper Allen twp.[19]	2,631	1,594	1,217
Upper Frankford twp	893	770	748
Upper Mifflin twp	520	533	534
West Fairview borough	1,718	1,896	1,820
West Pennsboro twp	2,612	2,161	1,837
Wormleysburg borough[19]	1,794	1,511	1,454
DAUPHIN COUNTY	220,255	197,784	177,410
Berrysburg borough	434	386	426
Conewago twp	1,353	966	929
Dauphin borough	638	667	620
Derry twp.[20]	12,388	9,993	8,653
Hershey (U)	6,851	...	...
East Hanover twp	1,535	1,557	1,213
Elizabethville borough	1,455	1,506	1,410
Gratz borough	704	653	692
Halifax borough	824	822	813
Halifax twp	1,747	1,424	1,276
Harrisburg city[20]	79,697	89,544	83,893
Highspire borough	2,999	2,799	2,371
Hummelstown borough[20]	4,474	3,789	3,264
Jackson twp	1,016	998	883
Jefferson twp	178	150	134
Londonderry twp	3,053	1,595	1,307
Lower Paxton twp.[20]	17,618	6,546	4,157
Lower Swatara twp.[20]	4,508	3,557	1,184
Lykens borough	2,527	2,735	3,048
Lykens twp	975	1,000	1,060
Middle Paxton twp.	3,124	2,155	1,683
Middletown borough[20]	11,182	9,184	7,046
Mifflin twp	501	488	486
Millersburg borough[20]	2,984	2,861	2,959
Paxtang borough	1,916	1,857	1,707
Penbrook borough	3,671	3,691	3,627
Reed twp	251	246	245
Royalton borough	1,128	1,175	1,201
Rush twp	113	103	109
South Hanover twp	1,841	1,581	1,475
Steelton borough	11,266	12,574	13,115
Susquehanna twp.[20]	17,474	11,081	8,716
Swatara twp	14,795	9,350	6,866
Uniontown borough	348	323	329
Upper Paxton twp.[20]	2,555	2,225	1,747
Washington twp	932	912	978
Wayne twp	432	363	343
West Hanover twp	2,770	1,495	1,009
Wiconisco twp	1,801	1,992	2,273
Wiconisco (U)	1,402	1,549	...
Williams twp	951	1,109	1,394
Williamstown borough	2,097	2,332	2,769
DELAWARE COUNTY	553,154	414,234	310,756
Aldan borough	4,324	3,430	2,642
Aston twp.[21]	10,595	5,576	3,116
Bethel twp	1,834	1,283	1,089
Birmingham twp	1,093	836	805
Brookhaven borough	5,280	1,042	...
Chester city[21]	63,658	66,039	59,285
Chester twp.[21]	3,602	3,547	1,988
Chester Heights borough	534	474	...
Clifton Heights borough	8,005	7,549	4,921
Collingdale borough	10,268	8,443	8,162
Colwyn borough	3,074	2,143	2,202
Concord twp	3,149	1,945	2,076
Darby borough	14,059	13,154	10,334
Darby twp	12,598	3,454	2,899
East Lansdowne borough	3,224	3,327	3,323
Eddystone borough	3,006	3,014	2,493
Edgemont twp	1,404	1,048	957
Folcroft borough	7,013	1,909	1,592
Glenolden borough	7,249	6,450	4,825
Haverford twp	54,019	39,641	27,594
Lansdowne borough	12,601	12,169	10,837
Lower Chichester twp	4,460	2,938	3,108
Marcus Hook borough	3,299	3,843	4,123
Marple twp	19,722	4,779	2,170
Media borough	5,803	5,726	5,351
Middletown twp	11,256	6,038	5,078
Millbourne borough	793	901	393
Morton borough	2,207	1,352	1,316
Nether Providence twp	10,380	6,173	3,793
Newtown twp	9,270	3,518	1,949
Norwood borough	6,729	5,246	3,921
Parkside borough	2,426	1,637	1,579
Prospect Park borough	6,596	5,834	5,100
Radnor twp	21,697	14,709	12,012
Ridley twp	35,738	17,212	8,641
Ridley Park borough	7,387	4,921	3,887
Rose Valley borough	626	498	359
Rutledge borough	947	919	796
Sharon Hill borough	7,123	5,464	4,467
Springfield twp.[21]	26,733	10,917	5,488
Swarthmore borough	5,753	4,825	4,061
Thornbury twp	2,035	2,101	1,466
Tinicum twp	4,375	5,314	3,792

See footnotes at end of table, p. 32.

Table 7.—POPULATION OF COUNTIES, BY MINOR CIVIL DIVISIONS: 1940 TO 1960—Con.

["U" denotes an unincorporated place. For changes in boundaries, etc., between 1940 and 1950, see table 6 for this State in *U. S. Census of Population: 1950*, Vol. I or II. Total population of a place located in 2 or more minor civil divisions appears in table 8. Minor civil division figures for 1950 and 1940 do not necessarily add to county totals]

County and minor civil division	1960	1950	1940
DELAWARE COUNTY--Con.			
Trainer borough	2,358	2,001	1,716
Upland borough	4,343	4,081	2,431
Upper Chichester twp.	9,682	6,997	5,280
Upper Darby twp.[21]	93,158	84,951	56,883
Upper Providence twp.	6,059	3,598	1,932
Yeadon borough	11,610	11,068	8,524
ELK COUNTY	37,328	34,503	34,443
Benezette twp.	363	430	526
Benzinger twp.[22]	5,934	3,802	2,624
Fox twp.	2,738	2,431	2,508
Highland twp.	796	916	1,161
Horton twp.	1,418	1,515	1,606
Jay twp.	2,009	1,963	2,319
Johnsonburg borough[22]	4,966	4,567	4,955
Jones twp.	1,881	1,850	1,855
Millstone twp.	94	129	166
Ridgway borough[22]	6,387	6,244	6,253
Ridgway twp.[22]	2,404	2,507	2,375
St. Marys borough[22]	8,065	7,846	7,653
Spring Creek twp.	273	303	442
ERIE COUNTY	250,682	219,388	180,889
Albion borough	1,630	1,729	1,604
Amity twp.	739	748	713
Concord twp.	1,126	948	868
Conneaut twp.	1,734	1,462	1,374
Corry city	7,744	7,911	6,935
Cranesville borough	575	602	548
East Springfield borough	511	499	415
Edinboro borough[23]	1,703	1,567	804
Elgin borough	218	202	224
Elk Creek twp.	1,269	1,204	1,210
Erie city	138,440	130,803	116,955
Fairview borough[23]	1,399	697	555
Fairview twp.[23]	3,887	2,328	1,479
Franklin twp.	790	769	759
Girard borough[23]	2,451	2,141	1,732
Girard twp.[23]	2,432	2,149	1,552
Greene twp.	3,080	2,166	1,516
Greenfield twp.	926	983	854
Harborcreek twp.	10,569	7,475	3,602
Lake City borough[23]	1,722	1,369	1,108
Lawrence Park twp.	4,403	4,154	3,120
Le Boeuf twp.	1,013	960	896
McKean twp.	2,051	1,563	1,360
Middleboro borough	442	379	320
Millcreek twp.	28,441	17,037	7,444
Mill Village borough	336	324	259
North East borough	4,217	4,247	3,704
North East twp.	4,093	3,083	2,400
Platea borough	357	290	281
Springfield twp.	2,132	1,775	1,394
Summit twp.	3,424	2,240	1,321
Union twp.[23]	1,430	1,307	1,172
Union City borough[23]	3,819	3,911	3,843
Venango twp.	1,305	1,191	943
Washington twp.[23]	1,906	1,648	1,374
Waterford borough	1,390	1,195	804
Waterford twp.	1,737	1,486	1,280
Wattsburg borough	401	343	290
Wayne twp.	1,306	1,092	959
Wesleyville borough	3,534	3,411	2,918
FAYETTE COUNTY	169,340	189,899	200,999
Belle Vernon borough	1,784	2,271	2,463
Brownsville borough[24]	6,055	7,643	8,015
Brownsville twp.[24]	1,365	1,800	1,899
Bullskin twp.	4,567	4,257	3,624
Connellsville city	12,814	13,293	13,608
Connellsville twp.	2,525	2,612	2,235
Dawson borough	707	723	732
Dunbar borough[24]	1,536	1,363	1,390
Dunbar twp.[24]	7,656	8,409	9,206
Everson borough[24]	1,304	1,520	1,809
Fairchance borough	2,120	2,091	1,855
Fayette City borough	1,159	1,404	1,598
Franklin twp.	2,458	3,256	3,947
Smock (U) (pt.)	760	...	...
Georges twp.	7,140	8,581	9,076
German twp.	8,442	12,040	15,507
Henry Clay twp.	1,372	1,260	1,489
Jefferson twp.[24]	2,258	2,854	4,028
Grindstone (U) (pt.)	662	238	...
Lower Tyrone twp.	976	1,105	1,137
Luzerne twp.	6,852	8,392	9,674
Allison (U) (pt.)	660	863	...
Hiller (U)	1,746	1,326	...
Markleysburg borough	345	291	297
Masontown borough	4,730	4,550	3,721
Menallen twp.	5,122	5,922	7,831
New Salem-Buffington (U)	1,834	2,131	...
Smock (U) (pt.)	252	...	...
Newell borough[24]	746	...	...
Nicholson twp.	2,195	3,185	3,483
FAYETTE COUNTY—Con.			
North Union twp.[24]	14,427	14,471	14,700
East Uniontown (U)	2,424	2,138	...
Hopwood (U) (pt.)	655	362	...
Oliver (U)	3,015	2,180	...
Ohiopyle borough	287	345	420
Perry twp.[24]	3,270	5,273	6,036
Star Junction (U)	1,142	1,027	...
Perryopolis borough[24]	1,799	...	...
Point Marion borough[24]	1,853	2,197	2,068
Redstone twp.	9,962	13,621	15,275
Allison (U) (pt.)	625	901	...
Fairbank (U)	1,361	...	...
Grindstone (U) (pt.)	432	1,128	...
Republic (U)	1,921	...	...
Saltlick twp.	2,535	2,804	2,434
Smithfield borough	939	1,066	996
South Connellsville borough	2,434	2,610	2,628
South Union twp.[24]	10,895	10,660	8,837
Hopwood (U) (pt.)	960	737	...
Leith (U)	1,622	2,018	...
South Uniontown (U)	3,603	3,425	...
Springfield twp.	2,354	2,510	2,470
Springhill twp.[24]	3,001	4,002	3,688
Stewart twp.	929	1,017	1,286
Uniontown city[24]	17,942	20,471	21,819
Upper Tyrone twp.[24]	2,226	2,459	2,350
Vanderbilt borough	826	937	1,063
Washington twp.	5,245	4,467	4,113
Fairhope-Arnold city (U)	2,803	3,219	...
Lynnwood (U) (pt.)	1,310	...	...
Wharton twp.	2,188	2,167	2,192
FOREST COUNTY	4,485	4,944	5,791
Barnett twp.	323	359	533
Green twp.	232	252	272
Harmony twp.	582	711	776
Hickory twp.	547	622	722
Howe twp.	204	216	453
Jenks twp.	1,267	1,365	1,224
Kingsley twp.	195	236	485
Tionesta borough	778	728	845
Tionesta twp.	357	455	481
FRANKLIN COUNTY	88,172	75,927	69,378
Antrim twp.	5,729	4,684	4,278
Chambersburg borough[25]	17,670	17,212	14,852
Fannett twp.	1,663	1,737	2,095
Greencastle borough	2,988	2,661	2,511
Greene twp.[25]	6,953	5,229	4,636
Guilford twp.[25]	7,388	5,057	4,099
Hamilton twp.	3,077	1,978	1,560
Letterkenny twp.	1,208	1,166	1,733
Lurgan twp.	1,406	1,256	1,150
Mercersburg borough[25]	1,759	1,613	1,763
Metal twp.	1,189	1,202	1,351
Mont Alto borough	1,039	984	661
Montgomery twp.[25]	2,819	2,589	2,444
Orrstown borough	318	295	294
Peters twp.[25]	3,488	3,353	2,970
Quincy twp.	5,084	4,647	4,564
St. Thomas twp.	3,026	2,130	1,831
Shippensburg borough (pt.)[25]	1,067	718	583
Southampton twp.[25]	2,678	2,066	1,503
Warren twp.[25]	307	342	381
Washington twp.[25]	6,889	4,674	3,888
Waynesboro borough[25]	10,427	10,334	10,231
FULTON COUNTY	10,597	10,387	10,673
Ayr twp.[26]	1,360	1,388	1,495
Belfast twp.	1,004	947	945
Bethel twp.	978	953	868
Brush Creek twp.	498	538	620
Dublin twp.	865	883	860
Licking Creek twp.	987	986	1,068
McConnellsburg borough[26]	1,245	1,126	1,055
Taylor twp.	991	1,019	1,079
Thompson twp.	761	739	704
Todd twp.	880	715	737
Union twp.	484	493	608
Wells twp.	544	600	634
GREENE COUNTY	39,424	45,394	44,671
Aleppo twp.	740	777	1,005
Carmichaels borough[27]	788	895	847
Center twp.	1,213	1,472	1,541
Clarksville borough	332	428	428
Cumberland twp.[27]	6,662	7,801	7,290
Crucible (U)	1,064	1,370	...
Nemacolin (U)	1,404	1,930	...
Dunkard twp.	2,661	3,753	3,902
Bobtown (U)	1,167	1,553	...
Franklin twp.[27]	4,074	3,649	3,433
Freeport twp.	300	383	466
Gilmore twp.	373	463	557
Gray twp.	209	207	249
Greene twp.	491	521	568
GREENE COUNTY--Con.			
Greensboro borough	505	651	625
Jackson twp.	579	686	885
Jefferson borough	442	575	557
Jefferson twp.	2,591	2,886	2,546
Monongahela twp.	2,085	2,616	2,332
Morgan twp.	2,793	3,422	3,130
Mather (U)	1,033	1,395	...
Morris twp.	795	938	1,105
Perry twp.	1,499	1,722	1,072
Rices Landing borough	693	796	962
Richhill twp.	1,162	1,399	1,746
Springhill twp.	439	584	905
Washington twp.	797	814	709
Wayne twp.	1,324	1,669	1,773
Waynesburg borough[27]	5,188	5,514	4,891
Whiteley twp.	689	773	715
HUNTINGDON COUNTY	39,457	40,872	41,836
Alexandria borough	381	443	442
Barree twp.	261	279	311
Birmingham borough	136	178	198
Brady twp.	672	659	590
Broad Top City borough	334	483	610
Carbon twp.	419	541	690
Cass twp.	649	663	597
Cassville borough	208	158	142
Clay twp.	752	772	841
Coalmont borough	172	207	162
Cromwell twp.	1,004	1,032	733
Dublin twp.	870	862	889
Dudley borough	295	350	410
Franklin twp.	333	390	440
Henderson twp.	667	682	659
Hopewell twp.	584	616	661
Huntingdon borough	7,234	7,330	7,170
Jackson twp.	516	515	563
Juniata twp.	464	298	317
Lincoln twp.	410	366	456
Logan twp.	276	331	571
Mapleton borough	666	742	803
Marklesburg borough	197	219	198
Mill Creek borough	400	417	362
Miller twp.	228	207	247
Morris twp.	308	326	324
Mount Union borough[28]	4,091	4,690	4,763
Oneida twp.	1,235	927	706
Orbisonia borough	643	648	729
Penn twp.	723	706	740
Petersburg borough	552	621	638
Porter twp.	1,231	1,146	1,057
Rockhill borough	566	567	548
Saltillo borough	395	435	433
Shade Gap borough	140	157	156
Shirley twp.[28]	2,009	2,049	1,911
Shirleysburg borough	170	241	242
Smithfield twp.	2,547	2,463	2,699
Smithfield-Crooked Creek (U)	1,320	1,134	...
Springfield twp.	399	502	599
Spruce Creek twp.	335	338	386
Tell twp.	646	689	833
Three Springs borough	475	417	427
Tod twp.	635	838	904
Union twp.	830	799	790
Walker twp.	1,042	919	852
Warriorsmark twp.	1,008	956	926
West twp.	375	401	376
Wood twp.	974	1,297	1,735
INDIANA COUNTY	75,366	77,106	79,854
Armagh borough	192	176	163
Armstrong twp.	1,163	1,239	1,049
Banks twp.	975	1,269	1,348
Black Lick twp.	685	778	894
Blairsville borough[29]	4,930	5,000	5,002
Brushvalley twp.	1,319	1,364	1,193
Buffington twp.	928	965	1,129
Burrell twp.[29]	3,476	3,478	3,555
Canoe twp.	1,790	2,184	3,282
Center twp.	5,595	6,215	6,888
Lucerne (U)	1,524	1,073	...
Cherryhill twp.	1,721	1,955	2,158
Cherry Tree borough	469	517	529
Clymer borough	2,251	2,500	3,082
Conemaugh twp.	2,135	2,021	1,690
Creekside borough	482	525	606
East Mahoning twp.	757	776	818
East Wheatfield twp.	2,377	2,145	2,092
Glen Campbell borough	400	510	612
Grant twp.	694	863	929
Green twp.	3,908	4,759	5,284
Homer City borough	2,471	2,372	2,078
Indiana borough	13,005	11,743	10,050
Jacksonville borough	180	204	232
Marion Center borough	407	433	439
Montgomery twp.	1,633	1,958	2,305
North Mahoning twp.	835	893	954
Pine twp.	2,145	2,576	2,864

See footnotes at end of table, p. 32.

Table 7.—POPULATION OF COUNTIES, BY MINOR CIVIL DIVISIONS: 1940 TO 1960—Con.

["U" denotes an unincorporated place. For changes in boundaries, etc., between 1940 and 1950, see table 6 for this State in *U. S. Census of Population: 1950*, Vol. I or II. Total population of a place located in 2 or more minor civil divisions appears in table 8. Minor civil division figures for 1950 and 1940 do not necessarily add to county totals]

County and minor civil division	1960	1950	1940
INDIANA COUNTY--Con.			
Plumville borough	401	452	469
Rayne twp	2,841	3,020	3,124
Saltsburg borough	1,054	1,156	1,097
Shelocta borough	89	105	114
Smicksburg borough	80	92	223
South Mahoning twp	971	1,089	1,189
Washington twp	1,111	1,160	1,285
West Mahoning twp	465	472	689
West Wheatfield twp	2,275	1,818	2,257
White twp	6,884	5,340	4,387
Chevy Chase Heights (U)	1,160	1,160	...
Young twp	2,272	2,984	3,795
JEFFERSON COUNTY	46,792	49,147	54,090
Barnett twp	175	206	179
Beaver twp	570	658	788
Bell twp.[30]	1,705	1,647	1,623
Big Run borough	857	896	963
Brockway borough	2,563	2,650	2,709
Brookville borough[30]	4,620	4,274	4,397
Clover twp	480	536	540
Corsica borough	431	421	481
Eldred twp	1,031	1,079	1,205
Falls Creek borough (pt.)	1,259	1,135	1,204
Gaskill twp	544	519	680
Heath twp	94	122	203
Henderson twp	1,177	1,521	1,784
Knox twp	996	1,176	1,412
McCalmont twp	1,052	1,305	1,521
Oliver twp	899	953	993
Perry twp	1,148	1,355	1,626
Pinecreek twp	1,171	1,067	1,378
Polk twp	226	259	332
Porter twp	324	483	586
Punxsutawney borough[30]	8,805	8,969	9,482
Reynoldsville borough	3,158	3,569	3,675
Ringgold twp	771	916	1,189
Rose twp.[30]	1,177	1,464	1,599
Snyder twp	1,997	1,804	1,654
Summerville borough	895	933	1,009
Sykesville borough	1,479	1,652	2,044
Timblin borough	240	327	454
Union twp	554	611	579
Warsaw twp	976	911	992
Washington twp	1,590	1,706	1,857
Winslow twp	2,142	2,206	2,549
Worthville borough	83	73	105
Young twp.[30]	1,603	1,744	2,298
JUNIATA COUNTY	15,874	15,243	15,373
Beale twp	482	522	583
Delaware twp	971	995	956
Fayette twp	1,917	1,730	1,733
Fermanagh twp	1,441	1,297	1,161
Greenwood twp	353	286	357
Lack twp	723	798	839
Mifflin borough	745	835	860
Mifflintown borough	887	1,013	1,097
Milford twp	1,033	944	974
Monroe twp	1,321	1,261	1,241
Port Royal borough	805	800	744
Spruce Hill twp	594	540	644
Susquehanna twp	587	513	429
Thompsontown borough	713	486	500
Turbett twp	578	576	536
Tuscarora twp	969	1,027	1,038
Walker twp	1,755	1,620	1,681
LACKAWANNA COUNTY	234,531	257,396	301,243
Abington twp.[31]	1,077	690	743
Archbald borough	5,471	6,304	8,296
Benton twp	1,012	1,011	1,068
Blakely borough	6,374	6,828	8,106
Carbondale city	13,595	16,296	19,371
Carbondale twp	827	1,217	1,764
Clarks Green borough	1,256	824	726
Clarks Summit borough[31]	3,693	2,940	2,691
Clifton twp	349	226	243
Covington twp	1,107	925	902
Dalton borough	1,227	1,109	1,090
Dickson City borough	7,738	8,948	11,548
Dunmore borough	18,917	20,305	23,086
Elmhurst twp	788	676	684
Fell twp	2,672	3,485	5,016
Glenburn twp	731	565	579
Greenfield twp	816	723	900
Jefferson twp	1,195	1,044	1,012
Jermyn borough	2,568	2,535	3,238
La Plume twp	475	414	357
Lehigh twp	156	115	179
Madison twp	788	780	829
Mayfield borough	1,996	2,373	3,172
Moosic borough	4,243	3,965	4,568
Moscow borough	1,212	1,050	1,097
Newton twp	2,377	2,163	2,345
North Abington twp	388	423	506
LACKAWANNA COUNTY--Con.			
Old Forge borough	8,928	9,749	11,892
Olyphant borough	5,864	7,047	9,252
Ransom twp	1,251	1,111	1,657
Roaring Brook twp	576	335	327
Scott twp	2,747	2,413	2,319
Scranton city	111,443	125,536	140,404
South Abington twp	2,449	2,241	2,231
Spring Brook twp	1,064	761	649
Taylor borough	6,148	7,176	9,002
Throop borough	4,732	5,861	7,382
Vandling borough	578	722	970
West Abington twp	247	230	225
Winton borough	5,456	6,280	7,989
LANCASTER COUNTY	278,359	234,717	212,504
Adamstown borough (pt.)[32]	1,174	1,000	955
Akron borough[32]	2,167	1,028	877
Bart twp.[32]	1,543	1,354	1,191
Brecknock twp.[32]	2,981	2,226	1,850
Caernarvon twp	1,843	1,673	1,564
Christiana borough	1,069	1,043	1,062
Clay twp	2,006	1,793	1,732
Colerain twp.[32]	1,503	1,098	1,244
Columbia borough[32]	12,075	11,993	11,547
Conestoga twp	2,230	2,007	1,766
Conoy twp.[32]	1,867	1,742	1,646
Denver borough[32]	1,875	1,658	1,428
Drumore twp	1,192	1,129	1,101
Earl twp.[32]	3,668	3,232	2,875
East Cocalico twp.[32]	3,791	3,044	2,635
East Donegal twp.[32]	4,104	3,459	3,071
Florin (U) (pt.)[32]	1,005	817	...
East Drumore twp.[32]	1,406	1,124	1,160
East Earl twp.[32]	3,723	3,235	2,638
East Hempfield twp.	8,417	4,322	4,462
Landisville (U)	1,690	...	...
East Lampeter twp.[32]	7,399	5,166	3,847
East Petersburg borough	2,053	1,268	...
Eden twp	745	650	630
Elizabeth twp.[32]	1,535	1,164	966
Elizabethtown borough[32]	6,780	5,083	4,315
Ephrata borough[32]	7,688	7,027	6,199
Ephrata twp.[32]	4,321	3,649	3,235
Fulton twp.[32]	1,586	1,323	1,364
Lancaster city[32]	61,055	63,774	61,345
Lancaster twp.[32]	10,020	6,859	6,151
Leacock twp.[32]	3,041	2,578	2,329
Lititz borough[32]	5,987	5,568	4,840
Little Britain twp.	1,449	1,293	1,200
Manheim borough[32]	4,790	4,246	3,831
Manheim twp.[32]	14,855	9,289	7,610
Manor twp.[32]	6,939	4,461	3,940
Marietta borough	2,385	2,442	2,128
Martic twp	2,485	2,350	2,232
Millersville borough[32]	3,883	2,551	1,867
Mount Joy borough[32]	3,292	3,006	2,855
Mount Joy twp.[32]	4,135	3,086	2,729
Florin (U) (pt.)	513	502	...
Mountville borough[32]	1,411	1,064	967
New Holland borough[32]	3,425	2,602	2,153
Paradise twp	3,280	2,731	2,574
Penn twp.[32]	3,072	2,734	2,506
Pequea twp	2,435	1,704	1,524
Providence twp.	2,288	1,888	1,626
Quarryville borough[32]	1,427	1,187	1,120
Rapho twp.[32]	4,484	3,865	3,525
Sadsbury twp	1,276	923	787
Salisbury twp	4,509	3,932	3,579
Strasburg borough[32]	1,416	1,109	1,048
Strasburg twp.[32]	2,081	1,890	1,706
Terre Hill borough[32]	1,129	1,000	907
Upper Leacock twp.	4,549	3,403	2,964
Warwick twp.[32]	4,716	3,273	3,311
Washington borough	450	483	418
West Cocalico twp.[32]	3,608	2,947	2,528
West Donegal twp.[32]	3,392	2,335	2,397
West Earl twp.[32]	3,496	2,957	2,663
West Hempfield twp.[32]	5,318	3,578	2,747
West Lampeter twp.[32]	5,520	4,119	3,037
LAWRENCE COUNTY	112,965	105,120	96,877
Bessemer borough	1,491	1,461	1,635
Big Beaver twp	1,338	1,094	985
Ellport borough	1,458	1,122	967
Ellwood City borough (pt.)[33]	11,310	11,644	10,903
Enon Valley borough	455	392	368
Hickory twp	2,165	1,738	1,397
Little Beaver twp	808	689	541
Mahoning twp.[33]	3,396	3,180	3,189
Neshannock twp.[33]	7,421	4,061	2,604
Coaltown (U)	1,033	...	...
New Castle Northwest (U)	2,007	...	...
New Castle city[33]	44,790	48,834	47,638
New Wilmington borough	2,203	1,948	1,018
North Beaver twp	3,248	2,653	2,202
Perry twp	1,737	1,401	1,288
Plain Grove twp	686	762	875
LAWRENCE COUNTY--Con.			
Pulaski twp	3,066	2,367	2,004
Scott twp	1,311	1,118	860
Shenango twp.[33]	7,516	5,540	4,365
Slippery Rock twp	2,198	1,828	1,797
South New Castle borough	955	993	998
Taylor twp.[33]	1,402	1,228	1,161
Oakland (U) (pt.)	37	39	...
Union twp	7,161	4,876	4,205
Oakland (U) (pt.)	2,266	1,870	...
Oakwood (U)	3,303	2,267	...
Volant borough	213	229	237
Wampum borough	1,085	1,090	1,061
Washington twp	576	563	629
Wayne twp.[33]	3,205	2,925	2,877
Wilmington twp	1,771	1,384	1,073
LEBANON COUNTY	90,853	81,683	72,641
Annville twp	4,264	3,699	3,163
Bethel twp	2,433	2,302	2,004
Cleona borough	1,982	1,483	1,108
Cold Spring twp	71	67	58
Cornwall borough	1,934	1,766	1,685
East Hanover twp	2,140	1,842	1,491
Heidelberg twp	2,597	2,446	2,242
Jackson twp	2,778	2,244	2,100
Jonestown borough	213	853	721
Lebanon city[34]	30,045	28,156	27,206
Millcreek twp	2,406	2,442	2,299
Newmanstown (U)	1,459	...	...
Mount Gretna borough	93	83	42
Myerstown borough	3,268	3,050	2,692
North Annville twp	1,813	1,617	1,309
North Cornwall twp.[34]	2,624	2,088	1,805
West Lebanon (U) (pt.)	1,247	998	...
North Lebanon twp	4,713	3,436	2,647
Avon (U) (pt.)	245	...	...
North Londonderry twp.[34]	1,684	961	776
Palmyra borough[34]	6,999	5,512	5,239
Richland borough	1,276	1,090	934
South Annville twp	1,214	1,104	1,043
South Lebanon twp	6,584	4,488	3,168
Avon (U) (pt.)	967	...	...
South Londonderry twp	2,911	2,146	1,926
Campbelltown (U)	1,061	...	...
Swatara twp	2,164	1,953	1,315
Union twp	1,967	1,787	1,393
West Cornwall twp	1,020	948	846
West Lebanon twp	1,054	1,050	1,008
West Lebanon (U) (pt.)	1,054	1,050	1,008
LEHIGH COUNTY	227,536	198,207	177,533
Alburtis borough	1,086	979	885
Allentown city[35]	108,347	106,756	96,904
Bethlehem city (pt.)	26,083	13,804	11,647
Catasauqua borough[35]	5,062	4,923	4,764
Coopersburg borough	1,800	1,462	1,193
Copley borough	3,701	2,994	3,109
Emmaus borough[35]	10,262	7,780	6,731
Fountain Hill borough	5,428	5,456	4,854
Hanover twp.[35]	1,083	528	456
Heidelberg twp	1,281	1,169	1,071
Lower Macungie twp.[35]	3,859	2,997	2,684
Lower Milford twp	1,779	1,390	1,248
Lowhill twp	718	562	555
Lynn twp	1,908	1,875	1,884
Macungie borough	1,266	983	856
North Whitehall twp	5,061	4,337	4,111
Salisbury twp.[35]	7,294	4,583	3,563
Slatington borough[35]	4,316	4,343	4,062
South Whitehall twp.[35]	10,932	5,604	4,293
Upper Macungie twp	3,605	3,148	2,884
Upper Milford twp	3,614	2,834	2,328
Upper Saucon twp	5,926	4,240	3,399
Washington twp.[35]	3,199	2,883	2,693
Weisenberg twp	1,398	1,248	1,167
Whitehall twp	14,528	11,269	10,242
LUZERNE COUNTY	346,972	392,241	441,518
Ashley borough	4,258	5,243	6,371
Avoca borough	3,562	4,040	4,771
Bear Creek twp	1,684	1,047	939
Black Creek twp	1,554	2,116	2,271
Buck twp	256	220	223
Butler twp	3,094	2,978	2,884
Conyngham borough	1,163	935	744
Conyngham twp	1,819	2,274	2,598
Mocanaqua (U)	1,104	1,496	...
Courtdale borough	845	982	1,039
Dallas borough	2,586	1,674	1,484
Dallas twp	4,053	3,181	2,366
Dennison twp	252	557	736
Dorrance twp	983	969	1,114
Dupont borough	3,669	4,107	5,272
Duryea borough	5,626	6,655	8,275
Edwardsville borough	5,711	6,686	7,998
Exeter borough	4,747	5,130	5,802
Exeter twp	1,309	1,318	1,176

See footnotes at end of table, p. 32.

Table 7.—POPULATION OF COUNTIES, BY MINOR CIVIL DIVISIONS: 1940 TO 1960—Con.

["U" denotes an unincorporated place. For changes in boundaries, etc., between 1940 and 1950, see table 6 for this State in *U. S. Census of Population: 1950*, Vol. I or II. Total population of a place located in 2 or more minor civil divisions appears in table 8. Minor civil division figures for 1950 and 1940 do not necessarily add to county totals]

County and minor civil division	1960	1950	1940
LUZERNE COUNTY--Con.			
Fairmount twp.	819	834	603
Fairview twp.	2,061	1,210	1,236
Forty Fort borough	6,431	6,173	6,293
Foster twp.	2,683	3,575	5,287
Woodside-Drifton (U) (pt.)	1,195	...	...
Franklin twp.	880	788	826
Freeland borough	5,068	5,909	6,593
Hanover twp.	12,781	15,051	16,439
Hazle twp.	7,478	9,279	10,610
Woodside-Drifton (U) (pt.)	98	...	...
Hazleton city	32,056	35,491	38,009
Hollenback twp.	626	566	609
Hughestown borough	1,615	1,888	2,340
Hunlock twp.	2,057	1,799	1,849
Huntington twp.	1,355	1,497	1,545
Jackson twp.	1,364	1,206	1,175
Jeddo borough	183	262	327
Jenkins twp.	3,475	4,241	5,006
Kingston borough	20,261	21,096	20,679
Kingston twp.	5,450	4,482	4,024
Laflin borough	235	258	386
Lake twp.	1,895	1,693	2,020
Larksville borough	4,390	6,360	8,467
Laurel Run borough	855	858	1,057
Lehman twp.	2,318	1,720	1,632
Luzerne borough	5,118	6,176	7,082
Nanticoke city	15,601	20,160	24,387
Nescopeck borough	1,934	1,907	1,805
Nescopeck twp.	640	694	727
New Columbus borough	144	152	182
Newport twp.	7,083	9,347	11,474
Glen Lyon (U)	4,173	3,921	...
Nuangola borough	346	295	309
Pittston city	12,407	15,012	17,828
Pittston twp.	2,992	3,241	4,127
Plains twp.	10,993	12,541	15,621
Plymouth borough	10,401	13,021	15,507
Plymouth twp.	2,783	3,446	4,164
Pringle borough	1,418	1,727	2,000
Rice twp.	642	612	696
Ross twp.	1,360	1,283	1,367
Salem twp.	3,124	2,859	2,342
East Berwick (U)	1,258	1,077	...
Shickshinny borough	1,843	2,156	2,354
Slocum twp.	796	837	916
Sugarloaf twp.	1,850	1,637	1,682
Sugar Notch borough	1,524	2,002	2,505
Swoyersville borough	6,751	7,795	9,234
Union twp.	768	1,278	1,278
Warrior Run borough	833	1,056	1,339
West Hazleton borough	6,278	6,988	7,523
West Pittston borough	6,998	7,230	7,943
West Wyoming borough	3,166	2,863	2,992
White Haven borough	1,778	1,461	1,528
Wilkes-Barre city	63,551	76,826	86,236
Wilkes-Barre twp.	4,319	5,267	7,003
Wright twp.	1,423	948	858
Wyoming borough	4,127	4,511	4,728
Yatesville borough	472	565	700
LYCOMING COUNTY	109,367	101,249	93,633
Anthony twp.	445	433	401
Armstrong twp.	606	553	357
Bastress twp.	321	275	230
Brady twp.	431	192	302
Brown twp.	96	153	173
Cascade twp.	168	185	208
Clinton twp.	1,976	1,917	1,752
Cogan House twp.	633	610	609
Cummings twp.	148	160	181
Duboistown borough	1,358	1,140	1,047
Eldred twp.	701	639	630
Fairfield twp.	869	466	412
Franklin twp.	681	653	603
Gamble twp.	394	367	405
Hepburn twp.	1,315	849	740
Hughesville borough[36]	2,218	2,095	1,947
Jackson twp.	310	286	352
Jersey Shore borough	5,613	5,595	5,432
Jordan twp.	606	573	631
Lewis twp.	752	688	504
Limestone twp.	944	988	838
Loyalsock twp.	9,047	5,535	3,103
East Faxon (U)	3,641	...	...
Faxon (U)	1,841	...	...
Lycoming twp.	1,196	720	591
McHenry twp.	147	227	215
McIntyre twp.	529	649	702
McNett twp.	207	241	310
Mifflin twp.	513	492	363
Mill Creek twp.	225	231	211
Montgomery borough	2,150	2,166	1,893
Montoursville borough	5,211	3,293	3,019
Moreland twp.	576	570	557
Muncy borough	2,830	2,756	2,606
Muncy twp.	907	819	653
Muncy Creek twp.	2,070	1,646	1,475
LYCOMING COUNTY--Con.			
Nippenose twp.	540	497	455
Old Lycoming twp.	3,996	2,988	2,093
Garden View (U)	2,418	2,024	...
Penn twp.	546	507	513
Piatt twp.	689	539	477
Picture Rocks borough	594	569	537
Pine twp.	272	336	468
Plunketts Creek twp.	592	427	352
Porter twp.	1,234	1,162	999
Salladasburg borough	255	250	237
Shrewsbury twp.	347	331	302
South Williamsport borough	6,972	6,364	6,033
Susquehanna twp.	803	569	316
Upper Fairfield twp.	873	611	523
Washington twp.	728	702	697
Watson twp.	226	239	187
Williamsport city	41,967	45,047	44,355
Wolf twp.[36]	957	727	622
Woodward twp.	1,583	1,222	1,015
McKEAN COUNTY	54,517	56,607	56,673
Annin twp.	682	659	631
Bradford city[37]	15,061	17,354	17,691
Bradford twp.	5,314	4,535	3,453
Ceres twp.	868	851	737
Corydon twp.	165	169	159
Eldred borough	1,107	1,199	1,051
Eldred twp.	1,648	1,665	1,494
Foster twp.[37]	5,603	4,890	4,676
Hamilton twp.	734	896	1,378
Hamlin twp.	1,022	1,145	1,305
Kane borough	5,380	5,706	6,133
Keating twp.	3,213	3,296	3,180
Lafayette twp.	857	957	914
Lewis Run borough	714	694	844
Liberty twp.	1,627	1,559	1,448
Mount Jewett borough	1,226	1,415	1,445
Norwich twp.	708	732	889
Otto twp.	1,997	2,285	2,542
Port Allegany borough	2,742	2,519	2,356
Sergeant twp.	295	424	467
Smethport borough	1,725	1,797	1,840
Wetmore twp.	1,829	1,860	2,040
MERCER COUNTY	127,519	111,954	101,039
Clarksville borough	312	345	321
Coolspring twp.[38]	1,319	1,112	1,166
Deer Creek twp.	396	388	387
Delaware twp.	1,722	1,401	1,252
East Lackawannock twp.[38]	1,179	906	659
Fairview twp.	865	753	644
Farrell city[38]	13,793	13,644	13,899
Findley twp.	1,429	1,293	1,062
Fredonia borough	657	588	536
French Creek twp.	587	575	567
Greene twp.	980	758	640
Greenville borough[38]	8,765	9,210	8,149
Grove City borough[38]	8,368	7,411	6,296
Hempfield twp.[38]	3,133	2,152	1,840
Hickory twp.[38]	12,635	6,725	4,295
Hillcrest (U)	3,541	...	...
Sharon North (U)	1,192	...	...
Jackson twp.	416	751	688
Jackson Center borough	640	266	268
Jamestown borough	897	931	819
Jefferson twp.	1,479	1,203	937
Lackawannock twp.	1,411	1,099	1,068
Lake twp.	581	580	518
Liberty twp.	708	576	588
Mercer borough[38]	2,800	2,397	2,272
Mill Creek twp.	521	481	518
New Lebanon borough	166	179	154
New Vernon twp.	418	434	454
Otter Creek twp.	540	445	407
Perry twp.	1,181	1,003	1,007
Pine twp.[38]	3,432	2,643	1,705
Pymatuning twp.	2,379	1,741	875
Salem twp.	595	498	436
Sandy Creek twp.	709	651	455
Sandy Lake borough	838	767	718
Sandy Lake twp.	812	749	820
Sharon city[38]	25,267	26,454	25,622
Sharpsville borough[38]	6,061	5,414	5,129
Sheakleyville borough	138	141	138
Shenango twp.[38]	3,140	1,923	1,682
South Pymatuning twp.	3,464	2,475	1,717
Springfield twp.	1,880	1,757	1,788
Stoneboro borough	1,267	1,294	1,194
Sugar Grove twp.	1,007	760	627
West Middlesex borough[38]	1,301	1,217	1,126
West Salem twp.[38]	3,373	2,653	2,460
Wheatland borough	1,813	1,402	1,421
Wilmington twp.	715	512	414
Wolf Creek twp.	451	495	487
Worth twp.	779	802	794
MIFFLIN COUNTY	44,348	43,691	42,993
Armagh twp.	3,179	2,953	3,068
Milroy (U)	1,666	1,443	...
Bratton twp.	1,127	1,243	1,109
Brown twp.	2,631	2,341	2,196
Burnham borough	2,755	2,954	2,997
Decatur twp.	1,868	1,599	1,515
Derry twp.[39]	7,167	6,675	5,970
Highland Park (U)	1,534	1,212	...
Yeagertown (U)	1,349	1,628	...
Granville twp.[39]	4,908	4,635	5,770
Lewistown Junction (U)	1,428	1,259	...
Kistler borough	391	468	494
Lewistown borough[39]	12,640	13,894	13,017
McVeytown borough	488	546	581
Menno twp.	1,147	1,013	992
Newton Hamilton borough	338	397	395
Oliver twp.	1,427	1,202	1,406
Union twp.	2,645	2,280	2,039
Belleville (U)	1,539	1,304	...
Wayne twp.	1,637	1,491	1,443
MONROE COUNTY	39,567	33,773	29,802
Barrett twp.	2,395	2,190	1,841
Chestnuthill twp.	1,572	1,234	1,028
Coolbaugh twp.	1,912	820	510
Delaware Water Gap borough	554	734	410
East Stroudsburg borough[40]	7,674	7,274	6,404
Eldred twp.	920	939	889
Hamilton twp.	2,405	1,844	1,655
Jackson twp.	878	647	628
Middle Smithfield twp.	1,034	816	872
Mount Pocono borough[40]	935	619	648
Paradise twp.[40]	982	745	697
Pocono twp.	1,474	1,434	1,202
Polk twp.	1,070	1,078	1,009
Price twp.	258	148	122
Ross twp.	808	731	615
Smithfield twp.[40]	1,887	1,423	1,150
Stroud twp.[40]	5,452	3,509	2,401
Arlington Heights-Pocono Park (U)	1,569	...	...
Stroudsburg borough	6,070	6,361	6,186
Tobyhanna twp.	1,073	978	970
Tunkhannock twp.	214	249	201
MONTGOMERY COUNTY	516,682	353,068	289,237
Abington twp.	55,831	28,988	20,897
Ambler borough	6,765	4,565	3,954
Bridgeport borough	5,306	5,827	5,004
Bryn Athyn borough	1,057	913	800
Cheltenham twp.	35,990	22,854	19,085
Collegeville borough	2,254	1,900	970
Conshohocken borough	10,259	10,922	10,770
Douglass twp.	3,083	2,046	1,919
East Greenville borough	1,931	1,945	1,770
East Norriton twp.	7,773	2,987	1,948
Franconia twp.[41]	3,910	2,774	2,040
Green lane borough	582	550	478
Hatboro borough	7,315	4,788	2,605
Hatfield borough	1,941	1,624	1,301
Hatfield twp.	5,759	3,101	2,254
Horsham twp.	8,933	3,663	2,424
Jenkintown borough	5,017	5,130	5,024
Lansdale borough[41]	12,612	9,762	9,316
Limerick twp.	5,110	3,290	2,769
Lower Frederick twp.	2,108	1,620	1,099
Lower Gwynedd twp.	4,546	2,475	1,995
Lower Merion twp.	59,420	48,745	39,906
Lower Moreland twp.	5,731	2,245	1,451
Lower Pottsgrove twp.	3,824	3,389	1,266
Lower Providence twp.	9,955	5,887	3,852
Lower Salford twp.	3,389	2,290	2,075
Marlborough twp.	1,875	1,432	1,138
Montgomery twp.[41]	2,700	1,566	994
Narberth borough	5,109	5,407	5,217
New Hanover twp.	3,218	1,745	1,476
Norristown borough	38,925	38,126	38,181
North Wales borough[41]	3,673	2,998	2,480
Pennsburg borough	1,698	1,625	1,543
Perkiomen twp.	1,992	1,211	916
Plymouth twp.	11,430	5,118	4,380
Pottstown borough	26,144	22,589	20,196
Red Hill borough	1,086	914	841
Rockledge borough	2,587	2,261	1,773
Royersford borough	3,969	3,862	3,605
Salford twp.	1,068	794	781
Schwenksville borough	620	563	480
Skippack twp.	4,729	3,843	3,224
Souderton borough	5,381	4,521	4,036
Springfield twp.	20,652	11,403	5,001
Telford borough (pt.)[41]	2,183	1,514	1,324
Towamencin twp.	3,724	1,604	1,412
Trappe borough	1,264	773	497
Upper Dublin twp.	10,184	6,637	4,620
Upper Frederick twp.	1,157	891	702
Upper Gwynedd twp.[41]	4,661	2,164	1,183

See footnotes at end of table, p. 32.

Table 7.—POPULATION OF COUNTIES, BY MINOR CIVIL DIVISIONS: 1940 TO 1960—Con.

["U" denotes an unincorporated place. For changes in boundaries, etc., between 1940 and 1950, see table 6 for this State in *U. S. Census of Population: 1950*, Vol. I or II. Total population of a place located in 2 or more minor civil divisions appears in table 8. Minor civil division figures for 1950 and 1940 do not necessarily add to county totals]

County and minor civil division	1960	1950	1940
MONTGOMERY COUNTY--Con.			
Upper Hanover twp.	2,293	1,762	1,513
Upper Merion twp.	17,096	6,404	6,143
Upper Moreland twp.	21,032	8,936	5,103
Upper Pottsgrove twp.	1,987	1,173	804
Upper Providence twp.	5,607	4,486	3,895
Mont Clare (U)	1,124	1,063	...
Upper Salford twp.	1,273	1,119	837
West Conshohocken borough	2,254	2,482	2,464
West Norriton twp.	8,342	4,879	3,016
West Pottsgrove twp.	3,501	3,007	2,605
Stowe (U)	2,765	2,524	...
Whitemarsh twp.	12,286	5,977	4,855
Whitpain twp.	7,331	3,063	2,451
Worcester twp.	3,250	1,939	1,609
MONTOUR COUNTY	16,730	16,001	15,466
Anthony twp.	911	844	769
Cooper twp.	401	342	334
Danville borough	6,889	6,994	7,122
Derry twp.	659	663	604
Liberty twp.	956	834	783
Limestone twp.	592	569	536
Mahoning twp.	4,819	4,463	4,018
Mechanicsville (U)	1,758	1,294	...
Mayberry twp.	125	141	218
Valley twp.	937	683	625
Washingtonville borough	198	194	175
West Hemlock twp.	243	274	282
NORTHAMPTON COUNTY	201,412	185,243	168,959
Allen twp.	1,183	1,095	1,082
Bangor borough	5,766	6,050	5,687
Bath borough	1,736	1,824	1,720
Bethlehem city (pt.)[42]	55,325	52,536	46,843
Bethlehem twp.	6,439	3,940	2,950
Prospect Park (U)	1,305	...	...
Bushkill twp.	2,676	2,162	1,806
Chapman borough	237	285	248
East Allen twp.	1,538	1,275	1,229
East Bangor borough	970	988	966
Easton city[42]	31,955	35,632	33,589
Forks twp.[42]	3,249	1,948	1,531
Freemansburg borough	1,652	1,739	1,728
Glendon borough	555	601	552
Hanover twp.[42]	1,932	891	585
Hellertown borough	6,716	5,435	4,031
Lehigh twp.	4,411	3,595	3,246
Lower Mount Bethel twp.	2,307	1,990	1,890
Lower Nazareth twp.	1,729	1,639	1,583
Lower Saucon twp.	5,536	4,506	3,907
Moore twp.	3,373	2,725	2,407
Nazareth borough[42]	6,209	5,830	5,721
Northampton borough	8,866	9,332	9,622
North Catasauqua borough	2,805	2,629	2,530
Palmer twp.	8,823	4,086	2,567
Fairview (U)	1,146	...	...
Palmer Heights (U)	2,597	...	...
Wilden (U)	1,787	...	...
Pen Argyl borough	3,693	3,878	4,059
Plainfield twp.[42]	3,614	3,204	2,861
Portland borough	589	551	427
Roseto borough	1,630	1,676	1,778
Stockertown borough[42]	777	757	729
Tatamy borough	762	681	604
Upper Mount Bethel twp.	2,944	2,613	2,532
Upper Nazareth twp.[42]	2,661	2,011	1,991
Walnutport borough	1,609	1,427	1,271
Washington twp.	2,699	2,227	1,816
West Easton borough	1,228	1,368	1,159
Williams twp.[42]	2,823	2,381	2,118
Wilson borough	8,465	8,159	8,217
Wind Gap borough	1,930	1,577	1,377
NORTHUMBERLAND COUNTY	104,138	117,115	126,887
Coal twp.	13,530	16,539	19,399
Edgewood (U)	3,399	...	...
Fairview-Ferndale (U)	4,067	...	...
Marshallton (U)	2,316	3,390	...
Ranshaw (U)	1,078	1,477	...
Uniontown (U)	1,085	1,280	...
Delaware twp.[43]	1,927	1,991	1,621
East Cameron twp.	717	878	1,065
East Chillisquaque twp.	547	522	488
Herndon borough	622	677	687
Jackson twp.	754	689	779
Jordan twp.	717	767	773
Kulpmont borough	4,288	5,199	6,159
Lewis twp.[43]	1,061	999	906
Little Mahanoy twp.	365	475	449
Lower Augusta twp.	696	665	736
Lower Mahanoy twp.	1,513	1,507	1,317
McEwensville borough	795	297	261
Marion Heights borough	1,132	1,551	2,068
Milton borough[43]	7,972	8,578	8,313
Mount Carmel borough	10,760	14,222	17,780

See footnotes at end of table, p. 32.

County and minor civil division	1960	1950	1940
NORTHUMBERLAND COUNTY--Con.			
Mount Carmel twp.	3,331	4,687	5,864
Atlas (U)	1,574	3,090	...
Northumberland borough	4,156	4,207	4,469
Point twp.	1,692	1,456	1,324
Ralpho twp.	2,236	2,051	1,942
Elysburg (U)	1,100	...	...
Riverside borough[43]	1,580	524	501
Rockefeller twp.	1,253	1,310	936
Rush twp.	859	784	872
Shamokin city	13,674	16,879	18,810
Shamokin twp.	1,681	1,766	1,717
Snydertown borough	278	314	342
Sunbury city[43]	13,687	15,570	15,462
Turbotville borough[43]	612	518	523
Turbut twp.	1,337	995	848
Upper Augusta twp.[43]	1,991	1,705	1,238
Upper Mahanoy twp.	683	700	823
Washington twp.	592	648	765
Watsontown borough[43]	2,431	2,327	2,282
West Cameron twp.	391	495	552
West Chillisquaque twp.[43]	1,679	1,270	1,192
Zerbe twp.	2,599	2,850	3,104
Trevorton (U)	2,597	2,545	...
PERRY COUNTY	26,582	24,782	23,213
Blain borough	336	315	280
Bloomfield borough	987	1,098	858
Buffalo twp.	597	539	443
Carroll twp.	1,534	1,287	1,123
Centre twp.	880	844	793
Duncannon borough	1,800	1,852	1,707
Greenwood twp.	685	690	704
Howe twp.	353	326	300
Jackson twp.	378	427	491
Juniata twp.	751	696	699
Landisburg borough	285	279	266
Liverpool borough	894	654	607
Liverpool twp.	546	521	515
Marysville borough	2,580	2,158	1,882
Miller twp.	344	298	282
Millerstown borough	675	682	684
New Buffalo borough	153	155	101
Newport borough	1,861	1,893	1,897
Northeast Madison twp.	428	433	489
Oliver twp.	1,239	1,215	1,114
Penn twp.	2,072	1,603	1,205
Rye twp.	832	690	526
Saville twp.	1,244	1,299	1,291
Southwest Madison twp.	567	540	660
Spring twp.	944	922	927
Toboyne twp.	338	343	421
Tuscarora twp.	665	708	674
Tyrone twp.	1,147	1,136	1,319
Watts twp.	520	425	347
Wheatfield twp.	947	754	608
PHILADELPHIA COUNTY	2,002,512	2,071,605	1,931,334
Philadelphia city	2,002,512	2,071,605	1,931,334
PIKE COUNTY	9,158	8,425	7,452
Blooming Grove twp.	424	358	384
Delaware twp.	549	511	412
Dingman twp.	382	361	367
Greene twp.	793	829	906
Lackawaxen twp.	1,068	1,072	805
Lehman twp.	318	459	402
Matamoras borough	2,087	1,761	1,735
Milford borough	1,198	1,111	901
Milford twp.	386	233	131
Palmyra twp.	651	582	467
Porter twp.	51	94	78
Shohola twp.	413	455	457
Westfall twp.	838	599	407
POTTER COUNTY	16,483	16,810	18,201
Abbott twp.	226	291	368
Allegany twp.	304	363	469
Austin borough	721	804	1,050
Bingham twp.	504	532	608
Clara twp.	115	125	130
Coudersport borough	2,889	3,210	3,197
Eulalia twp.	447	305	417
Galeton borough	1,646	1,646	1,820
Genesee twp.	838	897	934
Harrison twp.	1,110	1,111	1,132
Hebron twp.	447	403	497
Hector twp.	318	372	430
Homer twp.	134	108	149
Keating twp.	274	300	333
Lewisville borough	590	495	488
Oswayo borough	162	167	175
Oswayo twp.	226	196	298
Pike twp.	213	273	271
Pleasant Valley twp.	118	93	91
Portage twp.	188	157	206

County and minor civil division	1960	1950	1940
POTTER COUNTY--Con.			
Roulette twp.	1,206	1,209	1,150
Sharon twp.	789	847	790
Shinglehouse borough	1,298	1,201	1,106
Stewardson twp.	85	82	136
Summit twp.	52	111	191
Sweden twp.	490	440	484
Sylvania twp.	68	71	121
Ulysses twp.	541	523	529
West Branch twp.	362	335	431
Wharton twp.	122	143	200
SCHUYLKILL COUNTY	173,027	200,577	[illegible]
Ashland borough (pt.)	5,007	6,192	7,045
Auburn borough	936	994	978
Barry twp.	1,176	1,468	1,631
Blythe twp.	1,302	1,579	2,087
Branch twp.	1,749	1,845	2,064
Butler twp.	3,340	4,069	4,471
Cass twp.	2,950	3,840	4,911
Primrose (U)	1,416	...	...
Coaldale borough	3,949	5,318	6,163
Cressona borough	1,854	1,758	1,695
Deer Lake borough	334	174	65
Delano twp.	735	832	1,096
East Brunswick twp.	1,060	1,066	1,093
East Norwegian twp.	1,198	1,336	1,533
East Union twp.	1,387	1,928	2,516
Eldred twp.	974	1,131	1,315
Foster twp.	600	866	1,207
Frackville borough	5,654	6,541	8,036
Frailey twp.	637	838	901
Gilberton borough	1,712	2,641	3,710
Girardville borough	2,958	3,864	4,642
Gordon borough	888	1,079	1,062
Hegins twp.	3,320	3,474	3,660
Valley View (U)	1,540	1,618	...
Hubley twp.	919	993	1,067
Kline twp.	2,019	2,360	2,979
Landingville borough	224	230	255
McAdoo borough	3,560	4,260	5,127
Mahanoy twp.	2,149	3,300	4,697
Mahanoy City borough	8,536	10,934	14,442
Mechanicsville borough	588	540	748
Middleport borough	775	942	1,077
Minersville borough	6,606	7,783	8,686
Mount Carbon borough	308	362	345
New Castle twp.	996	1,305	1,839
New Philadelphia borough	1,702	2,200	2,453
New Ringgold borough	314	302	313
North Manheim twp.	2,829	2,336	2,795
North Union twp.	879	1,084	1,386
Norwegian twp.	1,389	1,552	1,692
Orwigsburg borough	2,131	2,309	2,182
Palo Alto borough	1,445	1,787	1,914
Pine Grove borough[44]	2,267	2,237	2,249
Pine Grove twp.[44]	2,887	2,871	2,930
Port Carbon borough	2,775	3,024	3,299
Port Clinton borough	739	451	407
Porter twp.	2,738	3,004	3,527
Pottsville city	21,659	23,640	24,530
Rahn twp.	441	511	415
Reilly twp.	1,088	1,384	1,612
Ringtown borough	849	846	910
Rush twp.	2,392	2,316	2,122
Ryan twp.	1,022	1,077	1,211
St. Clair borough	5,159	5,856	6,809
Schuylkill twp.	1,732	2,098	2,321
Schuylkill Haven borough	6,470	6,597	6,518
Shenandoah borough	11,073	15,704	19,790
South Manheim twp.	650	641	648
Tamaqua borough	10,173	11,508	12,486
Tower City borough	1,968	2,054	2,221
Tremont borough	1,893	2,102	2,314
Tremont twp.	442	440	528
Union twp.	1,169	1,104	1,331
Upper Mahantango twp.	750	886	905
Walker twp.	697	690	736
Washington twp.	1,292	1,225	1,286
Wayne twp.	1,739	1,568	1,570
West Brunswick twp.	906	1,145	1,191
West Mahanoy twp.	4,514	5,780	7,514
Shenandoah Heights (U)	1,721	1,798	...
West Penn twp.	2,464	2,593	2,232
SNYDER COUNTY	25,922	22,912	20,208
Adams twp.	574	648	657
Beaver twp.	296	325	393
Beavertown borough	738	700	664
Centre twp.	962	964	891
Chapman twp.	923	846	907
Franklin twp.[45]	1,444	1,323	1,121
Freeburg borough	575	506	467
Jackson twp.	750	695	707
Middleburg borough[45]	1,366	1,281	1,124
Middlecreek twp.	929	831	746
Monroe twp.[45]	1,927	1,559	1,382

Table 7.—POPULATION OF COUNTIES, BY MINOR CIVIL DIVISIONS: 1940 TO 1960—Con.

["U" denotes an unincorporated place. For changes in boundaries, etc., between 1940 and 1950, see table 6 for this State in *U. S. Census of Population: 1950*, Vol. I or II. Total population of a place located in 2 or more minor civil divisions appears in table 8. Minor civil division figures for 1950 and 1940 do not necessarily add to county totals]

County and minor civil division	1960	1950	1940
SNYDER COUNTY--Con.			
Penn twp.[45]	3,621	2,515	1,497
Perry twp.	1,187	1,074	1,013
Selinsgrove borough[45]	3,948	3,514	2,877
Shamokin Dam borough[45]	1,093	730	764
Spring twp.	1,094	1,091	1,138
Union twp.	1,198	1,033	1,071
Washington twp.	791	843	803
West Beaver twp.	1,789	1,620	1,508
McClure (U)	1,001	...	...
West Perry twp.	717	668	718
SOMERSET COUNTY	77,450	81,813	84,957
Addison borough	222	237	199
Addison twp.	962	1,182	1,187
Allegheny twp.	579	685	746
Benson borough	350	377	408
Berlin borough[46]	1,600	1,507	1,602
Black twp.	859	1,136	792
Boswell borough	1,508	1,679	1,711
Brothersvalley twp.[46]	1,996	2,283	2,603
Casselman borough	103	130	135
Central City borough	1,604	1,935	2,083
Conemaugh twp.	8,084	8,281	8,185
Jerome (U)	1,241	...	...
Confluence borough	938	1,037	1,035
Elk Lick twp.	2,148	2,231	2,400
Fairhope twp.	200	218	257
Garrett borough	617	761	872
Greenville twp.	588	694	715
Hooversville borough[46]	1,120	1,240	1,364
Jefferson twp.	858	925	1,077
Jenner twp.	4,615	5,127	4,928
Jennerstown borough	422	376	369
Larimer twp.	453	524	586
Lincoln twp.	1,624	1,678	1,738
Lower Turkeyfoot twp.	679	765	895
Meyersdale borough	2,901	3,137	3,250
Middlecreek twp.	705	667	600
Milford twp.[46]	1,066	957	873
New Baltimore borough	263	221	260
New Centerville borough[46]	198	145	144
Northampton twp.	422	473	526
Ogle twp.	302	355	297
Paint borough	1,275	1,547	1,700
Paint twp.	3,090	2,716	2,772
Quemahoning twp.	2,123	2,424	2,616
Rockwood borough	1,101	1,237	1,375
Salisbury borough	862	865	919
Shade twp.[46]	3,825	4,753	5,535
Cairnbrook (U)	1,100	1,504	...
Shanksville borough	314	342	324
Somerset borough[46]	6,347	5,936	5,430
Somerset twp.[46]	6,808	5,976	6,335
Southampton twp.	504	486	454
Stonycreek twp.	1,909	1,916	1,921
Stoystown borough	360	517	461
Summit twp.	2,334	2,387	2,337
Upper Turkeyfoot twp.	1,002	1,035	1,050
Ursina borough	313	3[illegible]4	301
Wellersburg borough	303	369	357
Windber borough	6,994	8,010	9,057
SULLIVAN COUNTY	6,251	6,745	7,504
Cherry twp.	1,675	1,916	2,134
Colley twp.	679	723	1,030
Davidson twp.	697	744	771
Dushore borough	731	759	739
Eagles Mere borough	138	157	175
Elkland twp.	570	597	676
Forks twp.	347	374	421
Forksville borough	131	145	108
Fox twp.	362	348	501
Hillsgrove twp.	220	252	217
Laporte borough	195	199	206
Laporte twp.	162	225	246
Shrewsbury twp.	344	306	280
SUSQUEHANNA COUNTY	33,137	31,970	33,893
Apolacon twp.	172	157	133
Ararat twp.	307	314	441
Auburn twp.	1,146	1,177	1,269
Bridgewater twp.	1,498	1,355	1,408
Brooklyn twp.	731	736	843
Choconut twp.	325	215	226
Clifford twp.	1,238	1,204	1,272
Dimock twp.	883	727	860
Forest City borough	2,651	3,122	4,266
Forest Lake twp.	727	587	579
Franklin twp.	570	528	497
Friendsville borough	60	65	76
Gibson twp.	745	740	797
Great Bend borough	777	751	742
Great Bend twp.	1,088	846	739
Hallstead borough	1,580	1,445	1,293
Harford twp.	985	985	1,056
Harmony twp.	533	412	510
Herrick twp.	405	485	579
Hop Bottom borough	381	375	375
Jackson twp.	587	635	676
Jessup twp.	396	432	430
Lanesboro borough	502	591	637
Lathrop twp.	583	535	568
Lenox twp.	983	1,063	1,091
Liberty twp.	874	712	627
Little Meadows borough	301	196	156
Middletown twp.	276	298	352
Montrose borough	2,363	2,075	1,977
New Milford borough[47]	1,129	880	807
New Milford twp.[47]	1,057	985	892
Oakland borough	889	871	964
Oakland twp.	490	457	459
Rush twp.	842	843	913
Silver Lake twp.	632	532	458
Springville twp.	952	941	1,122
Susquehanna Depot borough	2,591	2,646	2,740
Thompson borough	286	320	339
Thompson twp.	315	382	376
Uniondale borough	287	350	348
TIOGA COUNTY	36,614	35,474	35,004
Bloss twp.	301	293	429
Blossburg borough	1,956	1,954	1,955
Brookfield twp.	478	492	568
Charleston twp.	1,893	1,730	1,604
Chatham twp.	531	567	615
Clymer twp.	568	576	710
Covington twp.	673	701	708
Deerfield twp.	578	527	563
Delmar twp.[48]	2,119	2,066	2,123
Duncan twp.	317	392	423
Elk twp.	50	67	133
Elkland borough	2,189	2,326	2,400
Elkland twp.	49	73	62
Farmington twp.	414	441	514
Gaines twp.	462	427	536
Hamilton twp.	532	568	846
Jackson twp.	1,534	1,294	1,131
Knoxville borough	694	656	664
Lawrence twp.	868	728	657
Lawrenceville borough	548	479	450
Liberty borough	269	271	280
Liberty twp.	780	821	735
Mansfield borough	2,678	2,657	1,880
Middlebury twp.	1,011	1,017	1,094
Morris twp.	703	735	832
Nelson twp.	510	506	475
Osceola twp.	758	700	685
Putnam twp.	546	449	417
Richmond twp.	1,351	1,145	1,153
Roseville borough	162	126	133
Rutland twp.	530	512	479
Shippen twp.	430	436	473
Sullivan twp.	786	790	823
Tioga borough	597	544	460
Tioga twp.	1,023	811	743
Union twp.	948	952	1,079
Ward twp.	40	88	113
Wellsboro borough[48]	4,369	4,215	3,665
Westfield borough	1,333	1,357	1,386
Westfield twp.	1,036	985	1,008
UNION COUNTY	25,646	23,150	20,247
Buffalo twp.[49]	1,641	1,455	1,483
East Buffalo twp.[49]	3,243	2,315	1,409
Linntown (U)	1,628	1,131	...
Gregg twp.	842	855	909
Hartleton borough	234	240	208
Hartley twp.	1,938	2,086	2,137
Kelly twp.	3,320	2,733	3,089
Lewis twp.	794	770	756
Lewisburg borough[49]	5,523	5,268	3,571
Limestone twp.	724	718	615
Mifflinburg borough[49]	2,476	2,259	2,090
New Berlin borough	654	589	583
Union twp.	749	730	625
West Buffalo twp.[49]	1,129	1,015	953
White Deer twp.	2,379	2,117	1,819
VENANGO COUNTY	65,295	65,328	63,958
Allegheny twp.	214	213	245
Canal twp.	685	755	757
Cherrytree twp.	1,568	1,296	1,253
Clinton twp.	669	817	759
Clintonville borough	311	307	329
Cooperstown borough	267	271	205
Cornplanter twp.[50]	2,628	2,774	2,179
Cranberry twp.[50]	6,682	5,224	4,602
Emlenton borough	844	945	986
Franklin city[50]	9,586	10,006	9,948
Frenchcreek twp.[50]	1,144	1,065	1,065
Irwin twp.	1,457	1,345	1,312
Jackson twp.	686	565	638
VENANGO COUNTY--Con.			
Mineral twp.	407	410	384
Oakland twp.	1,181	1,035	980
Oil City[50]	17,692	19,581	20,379
Oilcreek twp.	723	688	559
Pinegrove twp.	1,304	1,186	1,244
Pleasantville borough	940	704	689
Plum twp.	834	754	776
Polk borough	3,574	4,004	3,690
President twp.	375	258	270
Richland twp.	725	722	811
Rockland twp.	1,040	1,158	1,151
Rouseville borough	923	1,009	998
Sandycreek twp.	1,590	1,155	1,129
Scrubgrass twp.	748	762	716
Sugarcreek twp.	5,951	5,814	5,426
Rocky Grove (U)	3,168	3,111	...
Utica borough	274	264	216
Victory twp.	273	241	262
WARREN COUNTY	45,582	42,698	42,789
Bear Lake borough	260	239	214
Brokenstraw twp.	1,310	1,138	1,124
Cherry Grove twp.	113	79	82
Clarendon borough	825	748	824
Columbus twp.	1,509	1,286	1,244
Conewango twp.	6,377	5,680	4,988
North Warren (U)	1,458	...	...
Corydon twp.	207	263	260
Deerfield twp.	252	260	319
Eldred twp.	713	737	492
Elk twp.	317	251	309
Farmington twp.	1,006	863	854
Freehold twp.	886	909	997
Glade twp.[51]	1,119	1,054	1,010
Kinzua twp.	458	485	541
Limestone twp.	264	222	250
Mead twp.	1,546	1,213	1,223
Pine Grove twp.	1,927	1,509	1,415
Pittsfield twp.	1,285	1,131	1,197
Pleasant twp.	1,426	902	829
Sheffield twp.	2,621	2,834	3,365
Sheffield (U)	1,971	2,087	...
Southwest twp.	583	487	550
Spring Creek twp.	712	714	702
Sugar Grove borough	636	520	440
Sugar Grove twp.	1,243	939	966
Tidioute borough	860	998	955
Triumph twp.	249	300	384
Warren borough[51]	14,505	14,849	14,891
Watson twp.	148	127	151
Youngsville borough	2,211	1,944	1,909
Cornplanter Indian Reservation	14	17	36
WASHINGTON COUNTY	217,271	209,628	210,852
Allenport borough	981	923	1,078
Amwell twp.	2,808	2,518	2,255
Beallsville borough	481	598	604
Bentleyville borough	3,160	3,295	3,428
Blaine twp.	643	632	649
Buffalo twp.	1,270	1,128	1,017
Burgettstown borough	2,383	2,379	2,497
California borough[52]	5,978	2,831	2,614
Canonsburg borough[52]	11,877	12,072	12,599
Canton twp.	7,820	7,165	6,409
Washington West (U)	3,951	4,492	...
Carroll twp.[52]	6,205	4,531	3,783
Cecil twp.	8,563	7,743	8,322
Lawrence Hills (U)	1,048	1,162	...
Muse (U)	1,386	1,377	...
Centerville borough	5,088	5,845	6,317
Charleroi borough	8,148	9,872	10,784
Chartiers twp.[52]	7,225	6,211	5,982
Meadowlands (U)	1,967	1,059	...
Midland (U)	1,317	1,158	...
Claysville borough	986	963	970
Coal Center borough	419	584	705
Cokeburg borough	989	1,170	1,415
Cross Creek twp.	1,783	1,967	1,991
Avella (U) (pt.)	549	571	...
Deemston borough	873	775	710
Donegal twp.	1,916	1,866	1,873
Donora borough[52]	11,131	12,186	13,180
Dunlevy borough	408	379	367
East Bethlehem twp.	4,180	5,074	5,635
Fredericktown (U)	1,270	...	...
Millsboro (U)	1,179	...	...
East Finley twp.	897	916	928
East Washington borough[52]	2,483	2,304	2,106
Elco borough	521	596	619
Ellsworth borough	1,456	1,670	1,975
Fallowfield twp.	5,350	4,214	3,670
Finleyville borough	582	684	699
Hanover twp.	2,456	1,852	1,894
Hopewell twp.	800	609	719
Houston borough	1,865	1,957	1,610
Independence twp.	1,895	1,656	2,609
Avella (U) (pt.)	761	785	...

See footnotes at end of table, p. 32.

Table 7.—POPULATION OF COUNTIES, BY MINOR CIVIL DIVISIONS: 1940 TO 1960—Con.

["U" denotes an unincorporated place. For changes in boundaries, etc., between 1940 and 1950, see table 6 for this State in *U. S. Census of Population: 1950*, Vol. I or II. Total population of a place located in 2 or more minor civil divisions appears in table 8. Minor civil division figures for 1950 and 1940 do not necessarily add to county totals]

County and minor civil division	1960	1950	1940
WASHINGTON COUNTY--Con.			
Jefferson twp.	1,229	1,152	1,870
Long Branch borough	517	450	386
McDonald borough (pt.)	2,427	2,653	2,641
Marianna borough	1,088	1,269	1,493
Midway borough	1,012	993	988
Monongahela city	8,388	8,922	8,825
Morris twp.	927	919	940
Mount Pleasant twp.	3,007	2,956	3,214
New Eagle borough	2,670	2,316	1,936
North Bethlehem twp.	1,715	1,725	1,679
North Charleroi borough	2,259	2,554	2,674
North Franklin twp.	3,882	2,816	2,458
North Strabane twp.	7,322	5,465	4,219
Strabane (U)	3,036	2,861	...
Nottingham twp.	1,463	1,018	1,165
Peters twp.	7,126	3,004	2,137
Robinson twp.	2,150	1,992	2,150
Roscoe borough	1,315	1,396	1,372
Smith twp.	6,362	6,619	7,215
Langeloth (U)	1,112	1,068	...
Slovan (U)	1,018	...	...
Somerset twp.	2,282	2,006	1,763
South Franklin twp.	1,308	1,029	931
South Strabane twp.[52]	5,872	4,019	3,538
Washington North (U)	2,077	...	...
Speers borough	1,479	1,089	852
Stockdale borough	815	870	907
Twilight borough	301	318	312
Union twp.	5,611	3,924	3,526
Washington city	23,545	26,280	26,166
West Alexander borough	468	466	440
West Bethlehem twp.	1,783	1,900	1,812
West Brownsville borough[52]	1,907	1,610	1,844
West Finley twp.	780	891	1,035
West Middletown borough	199	268	264
West Pike Run twp.	2,442	2,878	2,977
Crescent Heights-Daisytown (U)	1,396	...	...
WAYNE COUNTY	28,237	28,478	29,934
Berlin twp.	1,010	971	1,016
Bethany borough	181	148	148
Buckingham twp.	593	612	619
Canaan twp.	1,831	1,838	1,523
Cherry Ridge twp.	729	544	543
Clinton twp.	1,132	1,266	1,643
Damascus twp.	1,703	1,898	1,930
Dreher twp.	654	691	685
Dyberry twp.	594	584	642
Hawley borough	1,433	1,602	1,778
Honesdale borough[53]	5,569	5,662	5,687
Lake twp.	1,621	1,506	1,720
Lebanon twp.	300	363	411
Lehigh twp.	533	446	501
Manchester twp.	558	667	736
Mount Pleasant twp.	892	1,007	1,171
Oregon twp.	322	344	381
Palmyra twp.	568	514	609
Paupack twp.	411	336	377
Preston twp.	879	950	1,079
Prompton borough	204	197	202
Salem twp.	1,324	1,289	1,346
Scott twp.	447	473	495
South Canaan twp.	1,058	1,138	1,128
Starrucca borough	330	326	340
Sterling twp.	490	440	560
Texas twp.[53]	1,765	1,598	1,569
Waymart borough	1,106	1,068	1,095
WESTMORELAND COUNTY	352,629	313,179	303,411
Adamsburg borough	191	238	210
Allegheny twp.[54]	5,363	4,627	3,585
Arnold city	9,437	10,263	10,898
Arona borough	467	482	503
Avonmore borough	1,351	1,367	1,354
Bell twp.	2,005	2,037	2,138
Bolivar borough	716	828	811
Cook twp.[54]	1,496	1,212	1,211
Derry borough[54]	3,426	3,752	3,003
Derry twp.[54]	15,445	14,837	14,175
McChesneytown-Loyalhanna (U)	3,138	...	...
West Derry (U)	1,237	...	...
WESTMORELAND COUNTY--Con.			
Donegal borough	216	198	258
Donegal twp.	1,353	1,327	1,303
East Huntingdon twp.[54]	6,574	5,984	6,149
East Vandergrift borough	1,388	1,665	2,005
Export borough	1,518	1,690	1,990
Fairfield twp.	1,881	1,832	2,028
Franklin twp.[54]	8,517	4,937	3,797
Greensburg city[54]	17,383	16,923	16,743
Hempfield twp.[54]	29,704	22,463	20,687
Hunker borough	380	404	348
Hyde Park borough	683	758	717
Irwin borough[54]	4,270	4,228	3,441
Jeannette city[54]	16,565	16,172	16,220
Latrobe borough[54]	11,932	11,811	11,111
Ligonier borough[54]	2,276	2,160	2,111
Ligonier twp.[54]	5,566	4,690	4,446
Lower Burrell city[54]	11,952	...	...
Loyalhanna twp.	1,582	1,811	1,884
Madison borough	399	386	409
Manor borough	1,136	1,230	1,289
Monessen city[54]	18,424	17,896	20,257
Mount Pleasant borough[54]	6,107	5,883	5,824
Mount Pleasant twp.[54]	10,365	10,111	10,534
Calumet (U)	1,241	...	...
Norvelt (U)	1,211	...	...
United (U)	2,044	...	...
New Alexandria borough	685	523	639
New Florence borough	958	924	864
New Kensington city[54]	23,485	25,146	24,055
New Salem borough[54]	1,313	695	705
North Belle Vernon borough	3,148	3,147	3,022
North Huntingdon twp.[54]	21,853	11,536	9,642
North Irwin borough	1,143	1,076	1,153
Oklahoma borough	983	930	868
Penn borough	858	987	1,081
Penn twp.[54]	10,702	7,461	6,085
Rostraver twp.[54]	9,884	8,858	9,203
Lynnwood (U) (pt.)	920	...	...
Priedale-Sandfield (U)	1,548	2,357	...
St. Clair twp.	1,250	1,104	927
Salem twp.[54]	5,143	5,072	5,446
Scottdale borough[54]	6,244	6,249	6,493
Seward borough	754	852	845
Sewickley twp.[54]	6,703	6,285	6,858
Herminie (U)	1,571	2,072	...
Smithton borough	649	690	737
South Greensburg borough	3,058	2,980	2,616
South Huntingdon twp.[54]	6,073	5,901	6,566
Yukon (U)	1,062	1,099	...
Southwest Greensburg borough	3,264	3,144	3,002
Suterville borough[54]	964	854	937
Trafford borough (pt.)[54]	4,190	3,811	3,852
Unity twp.[54]	15,519	12,392	10,994
Upper Burrell twp.	1,964	1,310	811
Vandergrift borough[54]	8,742	9,524	10,725
Washington twp.	4,324	2,995	2,538
West Leechburg borough	1,323	1,113	1,123
West Newton borough[54]	3,982	3,619	2,765
Youngstown borough	590	577	547
Youngwood borough[54]	2,813	2,720	2,546
WYOMING COUNTY	16,813	16,766	16,702
Braintrim twp.	334	317	261
Clinton twp.	420	354	443
Eaton twp.	861	778	857
Exeter twp.	503	470	436
Factoryville borough	991	1,005	893
Falls twp.	1,331	1,456	1,414
Forkston twp.	205	192	221
Laceyville borough	468	505	491
Lemon twp.	567	557	536
Mehoopany twp.	600	548	588
Meshoppen borough	470	574	580
Meshoppen twp.	387	425	411
Monroe twp.	1,024	1,089	938
Nicholson borough	942	979	1,012
Nicholson twp.	686	569	731
North Branch twp.	118	156	174
Northmoreland twp.	720	732	770
Noxen twp.	966	1,064	1,150
Overfield twp.	644	664	632
WYOMING COUNTY--Con.			
Tunkhannock borough	2,297	2,170	2,161
Tunkhannock twp.	1,389	1,208	1,149
Washington twp.	459	473	527
Windham twp.	431	481	327
YORK COUNTY	238,336	202,737	178,022
Carroll twp.	1,558	1,002	852
Chanceford twp.	2,665	2,569	2,596
Codorus twp.	2,394	2,168	1,939
Conewago twp.	2,992	1,877	1,776
Cross Roads borough	166	178	175
Dallastown borough	3,615	3,304	2,917
Delta borough	822	840	724
Dillsburg borough	1,322	1,146	1,054
Dover borough	975	809	733
Dover twp.	6,399	3,864	3,019
East Hopewell twp.[55]	784	807	813
East Manchester twp.[55]	2,253	1,784	1,429
East Prospect borough[55]	623	500	419
Fairview twp.	6,530	5,514	2,302
Fawn twp.	1,276	1,328	1,281
Fawn Grove borough	409	397	320
Felton borough	430	429	421
Franklin twp.	1,179	958	825
Franklintown borough	287	328	296
Glen Rock borough[55]	1,546	1,477	1,412
Goldsboro borough	542	558	478
Hallam borough[55]	1,234	976	799
Hanover borough[55]	15,538	14,048	13,076
Heidelberg twp.	1,493	1,138	1,040
Hellam twp.[55]	2,550	2,081	1,765
Hopewell twp.[55]	1,330	1,305	1,114
Jackson twp.[55]	2,749	2,548	2,154
Jacobus borough[55]	968	706	552
Jefferson borough	447	449	400
Lewisberry borough	314	299	262
Loganville borough	742	569	408
Lower Chanceford twp.	1,583	1,582	1,730
Lower Windsor twp.[55]	3,424	2,934	2,724
Manchester borough	1,454	1,264	1,004
Manchester twp.[55]	5,519	3,397	2,435
Manheim twp.	1,435	1,259	1,234
Monaghan twp.	943	910	832
Mount Wolf borough[55]	1,514	1,164	970
New Freedom borough[55]	1,395	1,271	1,137
New Salem borough	350	333	345
Newberry twp.	4,045	2,998	2,489
North Codorus twp.	3,525	2,787	2,486
North Hopewell twp.[55]	986	920	854
North York borough[55]	2,290	2,445	2,416
Paradise twp.	1,778	1,476	1,212
Peach Bottom twp.	1,325	1,362	1,309
Penn twp.[55]	7,063	5,263	4,299
Parkville (U)	4,516	3,299	...
Railroad borough[55]	273	300	279
Red Lion borough[55]	5,594	5,119	4,891
Seven Valleys borough	515	437	398
Shrewsbury borough	943	787	720
Shrewsbury twp.[55]	2,471	2,163	2,069
Springettsbury twp.[55]	14,232	5,537	3,790
Springfield twp.[55]	1,751	1,467	1,414
Spring Garden twp.[55]	11,387	8,338	5,719
Spring Grove borough[55]	1,675	1,238	1,259
Stewartstown borough	1,164	1,133	985
Warrington twp.	2,041	1,806	1,520
Washington twp.	1,200	1,066	1,043
Wellsville borough	320	309	271
West Manchester twp.[55]	9,505	5,438	4,039
West Manheim twp.	1,776	1,535	1,319
West York borough[55]	5,526	5,756	5,590
Windsor borough	1,029	1,126	1,108
Windsor twp.[55]	4,751	3,351	2,591
Winterstown borough	349	298	265
Wrightsville borough[55]	2,345	2,104	2,120
Yoe borough	731	681	528
York city[55]	54,504	59,953	56,712
York twp.[55]	8,506	4,502	3,590
Yorkana borough	251	229	242
York Haven borough	736	743	730

[1] ADAMS.--Part of Menallen township annexed to Bendersville borough. Part of Cumberland township annexed to Gettysburg borough. Part of Hamiltonban township annexed to Fairfield borough.

[2] ALLEGHENY.--Part of Aleppo and Sewickley Heights townships annexed to Sewickley Heights borough and remainder of Sewickley Heights township incorporated as Sewickley Hills borough. Part of Baldwin township annexed to Pleasant Hills borough and Pittsburgh city. Baldwin borough incorporated from part of Baldwin township. Parts of Mount Lebanon township annexed to Scott and Baldwin townships. Parts of Snowden township annexed to Bethel borough and parts of Bethel borough detached and area annexed to Mount Lebanon and Snowden townships. Parts of Forest Hills borough annexed to Braddock Hills borough. Part of Upper St. Clair township annexed to Bridgeville borough. Parts of Robinson township annexed to Carnegie borough and Pittsburgh city. Part of Mount Lebanon township annexed to Castle Shannon borough. Part of Indiana township annexed to Fox Chapel borough. Jefferson township incorporated as Jefferson borough. Lincoln township incorporated as Lincoln borough. Eden Park borough disincorporated and area annexed to McKeesport city. Patton township incorporated as Monroeville borough. Part of Plum township annexed to Oakmont borough and remainder incorporated as Plum borough. Penn township changed to Penn Hills township since 1950. Part of Sewickley Heights borough detached and area annexed to Sewickley borough.

[3] ARMSTRONG.--Part of Manor township annexed to Ford City borough.

[4] BEAVER.--Part of Harmony township annexed to Ambridge borough. Part of Economy township incorporated as Economy borough and remainder of township annexed to Baden borough. Part of Brighton township annexed to Beaver borough. Part of Big Beaver township annexed to New Galilee borough and remainder of township incorporated as Big Beaver borough. Industry township incorporated as Industry borough.

[5] BEDFORD.--Part of Bedford township annexed to Bedford borough.

[6] BERKS.--Parts of Colebrookdale township annexed to Boyertown and Bechtelsville boroughs. Parts of Washington township annexed to Bechtelsville borough. Parts of Bern and Ontelaunee townships annexed to Leesport borough. Part of Penn township annexed to Bernville borough. Part of Cumru township annexed to Shillington borough. Part of Maxatawny township annexed to Kutztown borough. Leesport borough changed from West Leesport since 1950. Part of Longswamp township annexed to Topton borough. Part of Wyomissing borough detached and area annexed to Shillington borough.

Table 7.—POPULATION OF COUNTIES, BY MINOR CIVIL DIVISIONS: 1940 TO 1960—Con.

[7] BLAIR.--Parts of Allegheny and Blair townships annexed to Duncansville borough. Part of Logan township annexed to Altoona city. Part of Blair township annexed to Hollidaysburg borough. Part of North Woodbury township annexed to Martinsburg borough. Part of Taylor township annexed to Roaring Spring borough.

[8] BUCKS.--Part of Hilltown and Bedminster townships annexed to Dublin borough. Part of Bristol township annexed to Bristol borough. Part of New Britain township annexed to Chalfont borough. Part of Doylestown township annexed to Doylestown borough. Part of Falls township annexed to Morrisville borough. Part of Warminster township annexed to Ivyland borough. Part of Newtown township annexed to Newtown borough. Part of Richland township annexed to Quakertown borough. Parts of West Rockhill township annexed to Sellersville and Telford boroughs.

[9] BUTLER.--Part of Adams township annexed to Mars borough. Parts of Butler township annexed to Butler city. Chicora borough changed from Millerstown since 1950. Evans City borough changed from Evansburg since 1950. Parts of Jackson township annexed to Harmony and Zelienople boroughs.

[10] CAMBRIA.--Part of Cambria township annexed to Ebensburg borough. Ehrenfeld borough incorporated from part of Croyle township. Parts of Ferndale borough detached and area annexed to Upper Yoder township and Johnstown city. Part of Lower Yoder township annexed to Westmont borough.

[11] CAMERON.--Part of Shippen township annexed to Emporium borough.

[12] CARBON.--Parts of Mauch Chunk township annexed to Jim Thorpe and Summit Hill boroughs. East Mauch Chunk borough and Mauch Chunk borough consolidated and designated as Jim Thorpe borough. Part of Lower Towamensing township annexed to Palmerton borough.

[13] CENTRE.--Part of Spring township annexed to Bellefonte borough. Part of Boggs township annexed to Milesburg borough. Parts of Ferguson township and College township annexed to State College borough. Part of Rush township annexed to Philipsburg borough. Part of Union township annexed to Unionville borough.

[14] CHESTER.--Parts of Caln and East Caln townships annexed to Downingtown borough. Part of Valley township annexed to Coatesville city. Part of West Nantmeal township annexed to Elverson borough. Part of Sadsbury township annexed to Parkesburg borough. Part of Schuylkill township annexed to Phoenixville borough.

[15] CLARION.--Part of Clarion township annexed to Clarion borough. Curllsville borough disincorporated and area annexed to Monroe township. Part of Redbank township annexed to New Bethlehem borough. Part of Toby township annexed to Rimersburg borough.

[16] CLEARFIELD.--Part of Decatur township annexed to Chester Hill borough. Parts of Lawrence township annexed to Clearfield borough. Parts of Pike township annexed to Curwensville borough. Parts of Sandy township annexed to Du Bois city.

[17] CLINTON.--Part of Allison township annexed to Lock Haven city.

[18] CRAWFORD.--Part of Spring township annexed to Conneautville borough. Part of East Mead township detached and area annexed to West Mead township. Part of West Mead and Vernon townships annexed to Meadville city.

[19] CUMBERLAND.--Part of Hampden township annexed to Camp Hill borough. Part of North Middleton and South Middleton townships annexed to Carlisle borough. Parts of East Pennsboro township annexed to Lemoyne and Wormleysburg boroughs. Part of Lower Allen township annexed to Shiremanstown and New Cumberland boroughs. Part of Upper Allen township annexed to Mechanicsburg borough.

[20] DAUPHIN.--Part of Derry township annexed to Hummelstown borough. Part of Susquehanna township annexed to Harrisburg city. Part of Lower Swatara township annexed to Middletown borough. Part of Upper Paxton township annexed to Millersburg borough.

[21] DELAWARE.--Part of Chester township annexed to Aston township. Part of Springfield township annexed to Upper Darby township and part of Upper Darby township annexed to Springfield township.

[22] ELK.--Part of Benzinger township annexed to St. Marys borough. Parts of Ridgway township annexed to Johnsonburg and Ridgway boroughs.

[23] ERIE.--Part of Washington township annexed to Edinboro borough. Part of Fairview township annexed to Fairview borough. Part of Girard township annexed to Lake City borough and Girard borough. Lake City borough changed from North Girard since 1950. Part of Union township annexed to Union City borough.

[24] FAYETTE.--Part of Brownsville township annexed to Brownsville borough. Part of Dunbar township annexed to Dunbar borough. Part of Upper Tyrone township annexed to Everson borough. Newell borough incorporated from part of Jefferson township. Part of North Union and South Union townships annexed to Uniontown city. Perryopolis borough incorporated from part of Perry township. Part of Springhill township annexed to Point Marion borough.

[25] FRANKLIN.--Parts of Greene and Guilford townships annexed to Chambersburg borough. Parts of Montgomery and Peters townships annexed to Mercersburg borough. Part of Southampton township annexed to Shippensburg borough. Part of Washington township annexed to Waynesboro borough.

[26] FULTON.--Part of Ayr township annexed to McConnellsburg borough.

[27] GREENE.--Parts of Cumberland township annexed to Carmichaels borough. Part of Franklin township annexed to Waynesburg borough and part of Waynesburg borough detached and area annexed to Franklin township.

[28] HUNTINGDON.--Part of Shirley township annexed to Mount Union borough.

[29] INDIANA.--Part of Burrell township annexed to Blairsville borough.

[30] JEFFERSON.--Part of Bell and Young townships annexed to Punxsutawney borough. Part of Rose township annexed to Brookville borough.

[31] LACKAWANNA.--Part of Abington township annexed to Clarks Summit borough.

[32] LANCASTER.--Parts of East Cocalico and Brecknock townships annexed to Adamstown borough. Parts of Ephrata and West Earl townships annexed to Akron borough. Part of West Hempfield township annexed to Columbia borough. Parts of East Cocalico and West Cocalico townships annexed to Denver borough. Part of Earl township annexed to New Holland borough. Parts of Rapho, East Donegal, and Mount Joy townships annexed to Mount Joy borough. Part of East Drumore township annexed to Quarryville borough. Part of East Earl township annexed to Terre Hill borough. Parts of Lancaster, East Lampeter, West Lampeter, and Manheim townships annexed to Lancaster city. Parts of West Donegal and Mount Joy townships annexed to Elizabethtown borough. Part of Ephrata township annexed to Ephrata borough. Part of Warwick township annexed to Lititz borough. Parts of Rapho and Penn townships annexed to Manheim borough. Parts of Manor and Lancaster townships annexed to Millersville borough. Parts of West Hempfield and Manor townships annexed to Mountville borough. Part of Strasburg township annexed to Strasburg borough.

[33] LAWRENCE.--Parts of Neshannock, Shenango, and Taylor townships annexed to New Castle city. Parts of Wayne township annexed to Ellwood City borough.

[34] LEBANON.--Lebanon Independent borough and part of North Cornwall township annexed to Lebanon city. Part of North Londonderry township annexed to Palmyra borough.

[35] LEHIGH.--Parts of Hanover township annexed to Catasauqua borough. Parts of Lower Macungie and Salisbury townships annexed to Emmaus borough. Parts of Salisbury and South Whitehall townships annexed to Allentown city. Part of Washington township annexed to Slatington borough.

[36] LYCOMING.--Part of Wolf township annexed to Hughesville borough.

[37] MCKEAN.--Parts of Foster township annexed to Bradford city.

[38] MERCER.--Parts of East Lackawannock and Coolspring townships annexed to Mercer borough. Part of Hickory township annexed to Sharpsville borough and Sharon and Farrell cities. Parts of West Salem and Hempfield townships annexed to Greenville borough. Part of Pine township annexed to Grove City borough. Part of Shenango township annexed to West Middlesex borough.

[39] MIFFLIN.--Parts of Granville and Derry townships annexed to Lewistown borough.

[40] MONROE.--Part of Paradise township annexed to Mount Pocono borough. Parts of Smithfield and Stroud townships annexed to East Stroudsburg borough.

[41] MONTGOMERY.--Part of Franconia township annexed to Telford borough. Part of Montgomery township annexed to Lansdale borough. Part of Upper Gwynedd township annexed to North Wales borough.

[42] NORTHAMPTON.--Part of Forks and Williams townships annexed to Easton city. Part of Hanover township annexed to Bethlehem city. Part of Plainfield township annexed to Stockertown borough. Part of Upper Nazareth township annexed to Nazareth borough.

[43] NORTHUMBERLAND.--Part of Delaware township annexed to Watsontown borough. Parts of Lewis township annexed to Turbotville borough. Gearhart township disorganized and area annexed to Riverside borough. Part of Upper Augusta township annexed to Sunbury city. Part of West Chillisquaque township annexed to Milton borough.

[44] SCHUYLKILL.--Part of Pine Grove township annexed to Pine Grove borough.

[45] SNYDER.--Part of Franklin township annexed to Middleburg borough. Part of Monroe township annexed to Shamokin Dam borough. Part of Penn township annexed to Selinsgrove borough.

[46] SOMERSET.--Part of Brothersvalley township annexed to Berlin borough. Part of Milford township annexed to New Centerville borough. Part of Shade township annexed to Hooversville borough. Part of Somerset township annexed to Somerset borough.

[47] SUSQUEHANNA.--Part of New Milford township annexed to New Milford borough.

[48] TIOGA.--Part of Delmar township annexed to Wellsboro borough.

[49] UNION.--Parts of Buffalo and East Buffalo townships annexed to Lewisburg borough. Part of West Buffalo township annexed to Mifflinburg borough.

[50] VENANGO.--Parts of Cornplanter and Cranberry townships annexed to Oil City. Part of Frenchcreek township annexed to Franklin city.

[51] WARREN.--Part of Glade township annexed to Warren borough.

[52] WASHINGTON.--Parts of Carroll township annexed to Donora borough. Parts of Chartiers township annexed to Canonsburg borough. East Pike Run township annexed to West Brownsville and California boroughs. Part of South Strabane township annexed to East Washington borough.

[53] WAYNE.--Part of Texas township annexed to Honesdale borough.

[54] WESTMORELAND.--Part of Allegheny township annexed to Vandergrift borough. Part of Derry borough detached and area reverted to Derry township. Parts of Derry and Unity townships annexed to Latrobe borough. Livermore borough disincorporated and area annexed to Derry township. Part of East Huntingdon township annexed to Scottdale borough. Parts of Franklin and Salem townships annexed to New Salem borough. Parts of Hempfield township annexed to Greensburg city and Youngwood borough. Part of North Huntingdon township annexed to Irwin borough. Parts of Penn township annexed to Trafford borough and Jeannette city. Part of Ligonier township annexed to Ligonier borough. Part of Lower Burrell township annexed to New Kensington city and remainder of township incorporated as Lower Burrell city. Part of Rostraver township annexed to Monessen city. Part of Mount Pleasant township annexed to Mount Pleasant borough. Part of Sewickley township annexed to Suterville borough. Part of South Huntingdon township annexed to West Newton borough.

[55] YORK.--Part of East Manchester township annexed to Mount Wolf borough. Part of Lower Windsor township annexed to East Prospect borough. Part of Shrewsbury township annexed to Glen Rock borough. Part of Penn township annexed to Hanover borough. Part of Hellam township annexed to Wrightsville borough. Part of Jackson township annexed to Spring Grove borough. Part of Springfield township annexed to Jacobus borough. Parts of Manchester township annexed to York city and North York borough. Part of New Freedom borough annexed to Railroad borough. Parts of York and Windsor townships annexed to Red Lion borough. Boundary between Springettsbury and Windsor townships changed since 1950. Boundary between Spring Garden and York townships changed since 1950. Part of Spring Garden township annexed to York city. Part of West Manchester township annexed to West York borough.

Table 8.—POPULATION OF ALL INCORPORATED PLACES AND URBAN TOWNSHIPS, AND OF UNINCORPORATED PLACES OF 1,000 OR MORE: 1940 TO 1960

["U" denotes an unincorporated place. "UT" denotes an urban township. Asterisk (*) denotes an incorporated place under 2,500 located in an urbanized area]

Place	County	1960	1950	1940
Abbottstown	Adams	561	538	441
Abington (UT)	Montgomery	55,831	28,988	20,857
Adamsburg*	Westmoreland	191	238	210
Adamstown	Berks / Lancaster	1,190	1,020	955
Addison	Somerset	222	237	199
Akron	Lancaster	2,167	1,028	877
Alba	Bradford	192	190	154
Albion	Erie	1,630	1,729	1,604
Alburtis	Lehigh	1,086	979	885
Aldan	Delaware	4,324	3,430	2,642
Alexandria	Huntingdon	381	443	442
Aliquippa	Beaver	26,369	26,132	27,023
Allenport	Washington	981	923	1,078
Allentown	Lehigh	108,347	106,756	96,904
Allison (U)	Fayette	1,285	1,764	...
Altoona	Blair	69,407	77,177	80,214
Ambler	Montgomery	6,765	4,565	3,953
Ambridge	Beaver	13,865	16,429	18,968
Annville (UT)	Lebanon	4,264	3,699	3,163
Apollo	Armstrong	2,694	3,015	3,232
Applewold	Armstrong	489	500	457
Archbald	Lackawanna	5,471	6,304	8,296
Arendtsville	Adams	588	409	381
Arlington Heights-Pocono Park (U)	Monroe	1,569	...	...
Armagh	Indiana	192	176	163
Arnold	Westmoreland	9,437	10,263	10,898
Arona*	Westmoreland	467	482	503
Ashland	Columbia / Schuylkill	5,237	6,192	7,045
Ashley	Luzerne	4,258	5,243	6,371
Ashville	Cambria	422	441	511
Aspinwall	Allegheny	3,727	4,084	4,716
Aston (UT)	Delaware	10,595	5,576	3,116
Atglen	Chester	721	668	588
Athens	Bradford	4,515	4,430	4,215
Atlas (U)	Northumberland	1,574	3,090	...
Atwood	Armstrong	131	110	129
Auburn	Schuylkill	936	994	978
Austin	Potter	721	804	1,050
Avalon	Allegheny	6,859	6,463	6,155
Avella (U)	Washington	1,310	1,356	...
Avis	Clinton	1,262	1,193	1,161
Avoca	Luzerne	3,562	4,040	4,771
Avon (U)	Lebanon	1,212	...	...
Avondale	Chester	1,016	941	754
Avonmore	Westmoreland	1,351	1,367	1,354
Baden	Beaver	6,109	3,732	2,135
Bakerton (U)	Cambria	1,057	1,141	...
Baldwin	Allegheny	24,489	...	...
Baldwin (UT)	Allegheny	3,004	10,743	7,738
Bally	Berks	1,033	753	613
Bangor	Northampton	5,766	6,050	5,687
Barnesboro	Cambria	3,035	3,442	3,831
Bath	Northampton	1,736	1,824	1,720
Beallsville	Washington	481	598	604
Bear Lake	Warren	260	239	214
Beaver	Beaver	6,160	6,360	5,641
Beaverdale-Lloydell (U)	Cambria	1,862	2,560	...
Beaver Falls	Beaver	16,240	17,375	17,098
Beaver Meadows	Carbon	1,392	1,723	2,030
Beavertown	Snyder	738	700	664
Bechtelsville	Berks	625	603	587
Bedford	Bedford	3,696	3,521	3,268
Beech Creek	Clinton	634	574	592
Bellefonte	Centre	6,088	5,651	5,304
Belle Vernon	Fayette	1,784	2,271	2,463
Belleville (U)	Mifflin	1,539	1,304	...
Bellevue	Allegheny	11,412	11,604	10,488
Bellwood	Blair	2,330	2,559	2,772
Ben Avon	Allegheny	2,553	2,465	2,516
Ben Avon Heights*	Allegheny	431	394	393
Bendersville	Adams	484	409	414
Benson	Somerset	350	377	408
Bentleyville	Washington	3,160	3,295	3,428
Benton	Columbia	981	890	786
Berlin	Somerset	1,600	1,507	1,602
Bernville	Berks	884	363	339
Berrysburg	Dauphin	434	386	426
Berwick	Columbia	13,353	14,010	13,181
Bessemer	Lawrence	1,491	1,461	1,635
Bethany	Wayne	181	148	148
Bethel	Allegheny	23,650	11,324	5,966
Bethlehem	Lehigh / Northampton	75,408	66,340	58,490
Big Beaver	Beaver	2,381	...	...
Biglerville	Adams	923	870	723
Big Run	Jefferson	857	896	963
Birdsboro	Berks	3,025	3,158	3,313
Birmingham	Huntingdon	136	178	198
Blain	Perry	336	315	280
Blairsville	Indiana	4,930	5,000	5,002
Blakely	Lackawanna	6,374	6,828	8,106
Blawnox*	Allegheny	2,085	2,165	2,162
Bloomfield	Perry	987	1,098	858
Blooming Valley	Crawford	296	256	218
Bloomsburg	Columbia	10,655	10,633	9,799
Blossburg	Tioga	1,956	1,954	1,955
Bobtown (U)	Greene	1,167	1,553	...
Boiling Springs (U)	Cumberland	1,182	...	...
Bolivar	Westmoreland	716	828	811
Borough (UT)	Beaver	2,917	2,750	916
Boswell	Somerset	1,508	1,679	1,711
Bowmanstown	Carbon	888	878	883
Boyertown	Berks	4,067	4,074	3,983
Brackenridge	Allegheny	5,697	6,178	6,400
Braddock	Allegheny	12,337	16,488	18,326
Braddock Hills*	Allegheny	2,414	1,965	1,847
Bradford	McKean	15,061	17,354	17,691
Bradford Woods	Allegheny	866	458	374
Brentwood	Allegheny	13,706	12,535	7,552
Briar Creek	Columbia	399	348	316
Bridgeport	Montgomery	5,306	5,827	5,904
Bridgeville	Allegheny	7,112	5,650	4,459
Bridgewater*	Beaver	1,292	1,316	1,621
Brisbin	Clearfield	398	463	501
Bristol	Bucks	12,364	12,710	11,895
Bristol (UT)	Bucks	59,298	12,184	5,857
Broad Top City	Huntingdon	334	483	610
Brockway	Jefferson	2,563	2,650	2,709
Brookhaven	Delaware	5,280	1,042	...
Brookville	Jefferson	4,620	4,274	4,397
Brownstown*	Cambria	1,379	1,508	1,598
Brownsville	Fayette	6,055	7,643	8,015
Bruin	Butler	706	717	663
Bryn Athyn*	Montgomery	1,057	913	800
Burgettstown	Washington	2,383	2,379	2,497
Burlington	Bradford	115	148	156
Burnham	Mifflin	2,755	2,954	2,997
Burnside	Clearfield	307	400	414
Butler	Butler	20,975	23,482	24,477
Cairnbrook (U)	Somerset	1,100	1,504	...
California	Washington	5,978	2,831	2,614
Callensburg	Clarion	280	261	289
Callery	Butler	419	407	354
Calumet (U)	Westmoreland	1,241	...	...
Cambridge Springs	Crawford	2,031	2,246	1,807
Campbelltown (U)	Lebanon	1,061	...	...
Camp Hill	Cumberland	8,559	5,934	3,630
Canonsburg	Washington	11,877	12,072	12,599
Canton	Bradford	2,102	2,118	2,040
Carbondale	Lackawanna	13,595	16,296	19,371
Carlisle	Cumberland	16,623	16,812	13,984
Carmichaels	Greene	788	895	847
Carnegie	Allegheny	11,887	12,105	12,663
Carrolltown	Cambria	1,525	1,452	1,289
Cassandra	Cambria	270	381	514
Casselman	Somerset	103	130	135
Cassville	Huntingdon	208	158	142
Castle Shannon	Allegheny	11,836	5,459	3,970
Catasauqua	Lehigh	5,062	4,923	4,764
Catawissa	Columbia	1,824	2,000	2,053
Centerport	Berks	208	226	191
Centerville	Washington	238	5,845	6,317
Centerville	Crawford	5,088	245	273
Central City	Somerset	1,604	1,935	2,083
Centralia	Columbia	1,435	1,986	2,449
Centre Hall	Centre	1,109	834	738
Chalfant*	Allegheny	1,414	1,381	1,372
Chalfont	Bucks	1,410	828	670
Chambersburg	Franklin	17,670	17,212	14,852
Chapman	Northampton	237	285	248
Charleroi	Washington	8,148	9,872	10,784
Chatwood (U)	Chester	3,621	1,572	...
Cheltenham (UT)	Montgomery	35,990	22,854	19,082
Cherry Tree	Indiana	469	517	529
Cherry Valley	Butler	82	94	97
Chester	Delaware	63,658	66,039	59,285
Chester (UT)	Delaware	3,602	3,547	1,988
Chester Heights	Delaware	534	474	...
Chester Hill	Clearfield	919	954	885
Chest Springs	Cambria	215	232	183
Cheswick	Allegheny	2,734	1,534	1,241
Chevy Chase Heights (U)	Indiana	1,160	1,160	...
Chicora[1]	Butler	1,156	1,172	987
Christiana	Lancaster	1,069	1,043	1,062
Churchill	Allegheny	3,428	1,733	430
Clairton	Allegheny	18,389	19,652	16,381
Clarendon	Warren	825	748	824
Clarion	Clarion	4,958	4,409	3,798
Clarks Green*	Lackawanna	1,256	824	726
Clarks Summit	Lackawanna	3,693	2,940	2,691
Clarksville	Mercer	332	345	321
Clarksville	Greene	312	428	428
Claysburg (U)	Blair	1,439	1,355	...
Claysville	Washington	986	963	970
Clearfield	Clearfield	9,270	9,357	9,372
Cleona	Lebanon	1,988	1,483	1,108
Clifton Heights	Delaware	8,005	7,549	4,921
Clintonville	Venango	311	307	329

[1] Changed from Millerstown since 1950.

Table 8.—POPULATION OF ALL INCORPORATED PLACES AND URBAN TOWNSHIPS, AND OF UNINCORPORATED PLACES OF 1,000 OR MORE: 1940 TO 1960—Con.

["U" denotes an unincorporated place. "UT" denotes an urban township. Asterisk (*) denotes an incorporated place under 2,500 located in an urbanized area]

Place	County	1960	1950	1940
Clymer	Indiana	2,251	2,500	3,082
Coal Center	Washington	419	584	705
Coaldale	Bedford	187	231	273
Coaldale	Schuylkill	3,949	5,318	6,163
Coalmont	Huntingdon	172	207	162
Coalport	Clearfield	821	1,052	1,121
Coaltown (U)	Lawrence	1,033	...	...
Coatesville	Chester	12,971	13,826	14,006
Cochranton	Crawford	1,139	1,092	793
Cokeburg	Washington	989	1,170	1,415
Collegeville	Montgomery	2,254	1,900	976
Collingdale	Delaware	10,268	8,443	8,162
Columbia	Lancaster	12,075	11,993	11,547
Colver (U)	Cambria	1,261	1,708	...
Colwyn	Delaware	3,074	2,143	2,202
Confluence	Somerset	938	1,037	1,035
Conneaut Lake	Crawford	700	676	598
Conneautville	Crawford	1,100	1,177	965
Connellsville	Fayette	12,814	13,293	13,608
Connoquenessing	Butler	513	441	441
Conshohocken	Montgomery	10,259	10,922	10,776
Conway*	Beaver	1,926	1,570	1,865
Conyngham	Luzerne	1,163	935	744
Coopersburg	Lehigh	1,800	1,462	1,193
Cooperstown	Venango	267	271	205
Coplay	Lehigh	3,701	2,994	3,109
Coraopolis	Allegheny	9,643	10,498	11,086
Cornwall	Lebanon	1,934	1,760	1,680
Corry	Erie	7,744	7,911	6,935
Corsica	Jefferson	431	421	481
Coudersport	Potter	2,889	3,210	3,197
Courtdale*	Luzerne	845	982	1,039
Crafton	Allegheny	8,418	8,066	7,163
Cranesville	Erie	575	602	548
Creekside	Indiana	482	525	606
Crescent Heights-Daisytown (U)	Washington	1,396	2,176	...
Cresson	Cambria	2,659	2,569	2,500
Cressona	Schuylkill	1,854	1,758	1,695
Cross Roads	York	166	178	175
Crucible (U)	Greene	1,064	1,370	...
Curtisville (U)	Allegheny	1,376	1,477	...
Curwensville	Clearfield	3,231	3,332	3,422
Daisytown*	Cambria	388	442	386
Dale	Cambria	2,807	3,310	3,291
Dallas	Luzerne	2,586	1,674	1,484
Dallastown	York	3,615	3,304	2,917
Dalton	Lackawanna	1,227	1,109	1,090
Danville	Montour	6,889	6,994	7,122
Darby	Delaware	14,059	13,154	10,334
Darby (UT)	Delaware	12,598	3,454	2,899
Darlington	Beaver	306	354	444
Dauphin	Dauphin	638	667	620
Dawson	Fayette	707	723	732
Dayton	Armstrong	769	828	832
Deemston	Washington	873	775	710
Deer Lake	Schuylkill	334	174	65
Delaware Water Gap	Monroe	554	734	410
Delta	York	822	840	724
Denver	Lancaster	1,875	1,658	1,428
Derry	Westmoreland	3,426	3,752	3,003
Dickson City	Lackawanna	7,738	8,948	11,548
Dillsburg	York	1,322	1,146	1,054
Donegal	Westmoreland	216	198	258
Donora	Washington	11,131	12,186	13,180
Dormont	Allegheny	13,098	13,405	12,974
Dover	York	975	809	733
Downingtown	Chester	5,598	4,948	4,645
Doylestown	Bucks	5,917	5,262	4,976
Dravosburg	Allegheny	3,458	3,786	2,277
Driftwood	Cameron	203	289	293
Dublin	Bucks	517	400	351
Du Bois	Clearfield	10,667	11,497	12,080
Duboistown	Lycoming	1,358	1,140	1,047
Dudley	Huntingdon	295	350	410
Dunbar	Fayette	1,536	1,363	1,390
Duncannon	Perry	1,800	1,852	1,707
Duncansville*	Blair	1,396	1,391	1,415
Dunlevy	Washington	408	379	367
Dunmore	Lackawanna	18,917	20,305	23,086
Dupont	Luzerne	3,669	4,107	5,278
Duquesne	Allegheny	15,019	17,620	20,693
Duryea	Luzerne	5,626	6,655	8,275
Dushore	Sullivan	731	759	739
Eagles Mere	Sullivan	138	157	175
East Bangor	Northampton	970	988	966
East Berlin	Adams	1,037	913	792
East Berwick (U)	Luzerne	1,258	1,077	...
East Brady	Clarion	1,282	1,400	1,427
East Butler	Butler	1,007	758	559
East Conemaugh	Cambria	3,334	4,101	4,810
East Deer (UT)	Allegheny	2,865	3,185	3,516
East Faxon (U)	Lycoming	3,641	...	...
East Greenville	Montgomery	1,931	1,945	1,776
East Lansdowne	Delaware	3,224	3,527	3,323
East McKeesport	Allegheny	3,470	3,171	3,026
Easton	Northampton	31,955	35,632	33,589
East Petersburg	Lancaster	2,053	1,268	...
East Pittsburgh	Allegheny	4,122	5,259	6,079
East Prospect	York	623	500	419
East Rochester*	Beaver	1,025	985	706
East Side	Carbon	228	286	274
East Springfield	Erie	511	499	415
East Stroudsburg	Monroe	7,674	7,274	6,404
East Uniontown (U)	Fayette	2,424	2,138	...
Eastvale*	Beaver	513	533	573
East Vandergrift	Westmoreland	1,388	1,665	2,005
East Washington	Washington	2,483	2,304	2,106
East Weissport (U)	Carbon	2,057	1,814	...
Eau Claire	Butler	374	403	349
Ebensburg	Cambria	4,111	4,086	3,719
Economy	Beaver	5,925	...	...
Eddystone	Delaware	3,006	3,014	2,493
Edgewood	Allegheny	5,124	5,292	4,697
Edgewood (U)	Northumberland	3,399	...	...
Edgeworth*	Allegheny	2,030	1,466	1,696
Edinboro	Erie	1,703	1,567	804
Edwardsville	Luzerne	5,711	6,686	7,998
Ehrenfeld	Cambria	566	...	...
Eleo	Washington	521	596	619
Elderton	Armstrong	387	336	354
Eldred	McKean	1,107	1,199	1,051
Elgin	Erie	218	202	224
Elizabeth	Allegheny	2,597	2,615	2,976
Elizabethtown	Lancaster	6,780	5,083	4,315
Elizabethville	Dauphin	1,455	1,506	1,410
Elkland	Tioga	2,189	2,326	2,400
Ellport	Lawrence	1,458	1,122	967
Ellsworth	Washington	1,456	1,670	1,975
Ellwood City	Beaver / Lawrence	12,413	12,945	12,329
Elverson	Chester	472	370	316
Elysburg (U)	Northumberland	1,100	...	...
Emlenton	Venango	844	945	986
Emmaus	Lehigh	10,262	7,780	6,731
Emporium	Cameron	3,397	3,646	3,775
Emsworth	Allegheny	3,341	3,128	2,765
Enon Valley	Lawrence	455	392	368
Ephrata	Lancaster	7,688	7,027	6,199
Erie	Erie	138,440	130,803	116,955
Espy (U)	Columbia	1,375	...	...
Etna	Allegheny	5,519	6,750	7,223
Evans City[1]	Butler	1,825	1,637	1,604
Everett	Bedford	2,279	2,297	2,425
Everson	Fayette	1,304	1,520	1,809
Exeter	Luzerne	4,747	5,130	5,802
Export	Westmoreland	1,518	1,690	1,990
Factoryville	Wyoming	991	1,005	893
Fairbank (U)	Fayette	1,361	...	...
Fairchance	Fayette	2,120	2,091	1,855
Fairfield	Adams	519	451	431
Fairhope-Arnold City (U)	Fayette	2,803	...	...
Fairview	Butler	218	259	214
Fairview	Erie	1,399	697	555
Fairview (U)	Northampton	1,146	...	...
Fairview-Ferndale (U)	Northumberland	4,067	...	...
Falls (UT)	Bucks	29,082	3,540	2,364
Falls Creek	Clearfield / Jefferson	1,344	1,191	1,258
Fallston*	Beaver	410	511	628
Farrell	Mercer	13,793	13,644	13,899
Fawn Grove	York	409	397	320
Faxon (U)	Lycoming	1,841	...	...
Fayette City	Fayette	1,159	1,404	1,598
Felton	York	430	429	421
Ferndale	Cambria	2,717	2,619	2,740
Finleyville	Washington	582	684	699
Fleetwood	Berks	2,647	2,338	2,254
Flemington	Clinton	1,608	1,446	1,301
Florin (U)	Lancaster	1,518	1,319	...
Folcroft	Delaware	7,013	1,909	1,592
Ford City	Armstrong	5,440	5,352	5,795
Ford Cliff	Armstrong	590	597	585
Forest City	Susquehanna	2,651	3,122	4,266
Forest Hills	Allegheny	8,796	6,301	5,248
Forksville	Sullivan	131	145	108
Forty Fort	Luzerne	6,431	6,173	6,293
Fountain Hill	Lehigh	5,428	5,456	4,804
Foxburg	Clarion	383	422	441
Fox Chapel	Allegheny	3,302	1,721	1,080
Frackville	Schuylkill	5,654	6,541	8,035
Frankfort Springs	Beaver	180	149	147
Franklin*	Cambria	1,352	1,833	2,297
Franklin	Venango	9,586	10,006	9,948
Franklintown	York	287	328	296
Fredericksburg (U)	Crawford	1,169	1,149	...
Fredericktown (U)	Washington	1,270	...	...
Fredonia	Mercer	657	588	536
Freeburg	Snyder	575	506	467
Freedom	Beaver	2,895	3,000	3,227

[1] Changed from Evansburg since 1950.

Table 8.—POPULATION OF ALL INCORPORATED PLACES AND URBAN TOWNSHIPS, AND OF UNINCORPORATED PLACES OF 1,000 OR MORE: 1940 TO 1960—Con.

["U" denotes an unincorporated place. "UT" denotes an urban township. Asterisk (*) denotes an incorporated place under 2,500 located in an urbanized area]

Place	County	1960	1950	1940
Freeland	Luzerne	5,068	5,909	6,593
Freemansburg*	Northampton	1,652	1,739	1,728
Freeport	Armstrong	2,439	2,685	2,710
Friendsville	Susquehanna	60	65	76
Frisco (U)	Beaver	1,578	...	...
Galeton	Potter	1,646	1,646	1,820
Gallitzin	Cambria	2,783	3,102	3,618
Garden View (U)	Lycoming	2,418	2,024	...
Garrett	Somerset	617	761	872
Geistown	Cambria	3,186	2,148	1,037
Georgetown	Beaver	246	246	253
Gettysburg	Adams	7,960	7,046	5,916
Gibsonia (U)	Allegheny	1,150	...	...
Gilberton	Schuylkill	1,712	2,641	3,710
Girard	Erie	2,451	2,141	1,732
Girardville	Schuylkill	2,958	3,864	4,602
Glasgow	Beaver	142	214	204
Glassport	Allegheny	8,418	8,707	8,748
Glen Campbell	Indiana	400	510	612
Glendon	Northampton	555	601	552
Glenfield*	Allegheny	741	870	911
Glen Hope	Clearfield	169	199	185
Glen Lyon (U)	Luzerne	4,173	3,921	...
Glenolden	Delaware	7,249	6,450	4,825
Glen Rock	York	1,546	1,477	1,412
Goldsboro	York	542	558	478
Gordon	Schuylkill	888	1,039	1,062
Grampian	Clearfield	529	589	632
Gratz	Dauphin	704	653	692
Great Bend	Susquehanna	777	751	742
Greencastle	Franklin	2,988	2,661	2,511
Greenlane	Montgomery	582	550	478
Greensboro	Greene	505	651	625
Greensburg	Westmoreland	17,383	16,923	16,743
Green Tree	Allegheny	5,226	2,818	1,880
Greenville	Mercer	8,765	9,210	8,149
Grindstone (U)	Fayette	1,094	1,366	...
Grove City	Mercer	8,368	7,411	6,296
Halifax	Dauphin	824	822	813
Hallam	York	1,234	976	799
Hallstead	Susquehanna	1,580	1,445	1,293
Hamburg	Berks	3,747	3,805	3,717
Hanover	York	15,538	14,048	13,076
Harmony (UT)	Beaver	5,106	4,501	2,317
Harmony	Butler	1,142	912	846
Harrisburg	Dauphin	79,697	89,544	83,893
Harrison (UT)	Allegheny	15,710	15,116	13,161
Harrisville	Butler	896	780	626
Hartleton	Union	234	240	208
Hastings	Cambria	1,751	1,846	2,105
Hatboro	Montgomery	7,315	4,788	2,605
Hatfield	Montgomery	1,941	1,624	1,301
Haverford (UT)	Delaware	54,019	39,641	27,594
Hawley	Wayne	1,433	1,602	1,778
Hawthorne	Clarion	612	666	628
Haysville*	Allegheny	143	177	169
Hazleton	Luzerne	32,056	35,491	38,009
Heidelberg*	Allegheny	2,118	2,250	2,239
Hellertown	Northampton	6,716	5,435	4,031
Hempfield (UT)	Westmoreland	29,704	22,463	20,687
Herminie (U)	Westmoreland	1,571	2,072	...
Herndon	Northumberland	622	677	687
Hershey (U)	Dauphin	6,851	...	...
Highfield (U)	Butler	2,471	...	...
Highland Park (U)	Mifflin	1,534	1,212	...
Highspire	Dauphin	2,999	2,799	2,371
Hillcrest (U)	Mercer	3,541	...	...
Hiller (U)	Fayette	1,746	1,326	...
Hollidaysburg	Blair	6,475	6,483	5,910
Homeacre (U)	Butler	3,508	...	...
Homer City	Indiana	2,471	2,372	2,078
Homestead	Allegheny	7,502	10,046	19,041
Homewood	Beaver	305	316	357
Honesdale	Wayne	5,569	5,662	5,687
Honey Brook	Chester	1,023	864	766
Hookstown	Beaver	295	247	239
Hooversville	Somerset	1,120	1,240	1,364
Hop Bottom	Susquehanna	381	375	375
Hopewell	Bedford	301	360	405
Hopwood (U)	Fayette	1,615	1,099	...
Houston	Washington	1,865	1,957	1,610
Houtzdale	Clearfield	1,239	1,306	1,430
Howard	Centre	770	754	726
Hughestown*	Luzerne	1,615	1,888	2,340
Hughesville	Lycoming	2,218	2,095	1,947
Hulmeville*	Bucks	968	860	694
Hummelstown	Dauphin	4,474	3,789	3,264
Hunker*	Westmoreland	380	404	348
Huntingdon	Huntingdon	7,234	7,330	7,170
Hyde Park	Westmoreland	683	758	717
Hydetown	Crawford	679	530	446
Hyndman	Bedford	1,124	1,322	1,325
Imperial (U)	Allegheny	1,592	1,895	...
Indiana	Indiana	13,005	11,743	10,050
Industry	Beaver	2,338	...	...
Ingram	Allegheny	4,730	4,236	3,904
Irvona	Clearfield	781	915	1,049
Irwin	Westmoreland	4,270	4,228	3,441
Ivyland*	Bucks	425	358	318
Jackson Center	Mercer	640	266	268
Jacksonville	Indiana	180	204	232
Jacobus	York	968	706	552
Jamestown	Mercer	897	931	819
Jeannette	Westmoreland	16,565	16,172	16,220
Jeddo	Luzerne	183	262	327
Jefferson	Allegheny	8,280	...	...
Jefferson	Greene	442	575	557
Jefferson	York	447	449	400
Jenkintown	Montgomery	5,017	5,130	5,024
Jennerstown	Somerset	422	376	369
Jermyn	Lackawanna	2,568	2,535	3,238
Jerome (U)	Somerset	1,241	...	...
Jersey Shore	Lycoming	5,613	5,595	5,432
Jim Thorpe	Carbon	5,945	6,091	6,401
Johnsonburg	Elk	4,966	4,567	4,955
Johnstown	Cambria	53,949	63,232	66,668
Jonestown	Lebanon	813	853	721
Kane	McKean	5,380	5,706	6,133
Karns City	Butler	404	508	453
Kenhorst	Berks	2,815	2,551	2,227
Kennett Square	Chester	4,355	3,699	3,375
Kingston	Luzerne	20,261	21,096	20,679
Kistler	Mifflin	391	468	494
Kittanning	Armstrong	6,793	7,731	7,550
Knox	Clarion	1,247	1,213	1,098
Knoxville	Tioga	694	656	664
Koppel	Beaver	1,389	1,137	1,064
Kulpmont	Northumberland	4,288	5,199	6,159
Kutztown	Berks	3,312	3,110	2,966
Laceyville	Wyoming	468	505	491
Laflin*	Luzerne	235	258	386
Lake City[1]	Erie	1,722	1,369	1,108
Lancaster	Lancaster	61,055	63,774	61,345
Lancaster (UT)	Lancaster	10,020	6,859	6,151
Landingville	Schuylkill	224	230	255
Landisburg	Perry	285	279	266
Landisville (U)	Lancaster	1,690	...	...
Lanesboro	Susquehanna	502	591	637
Langeloth (U)	Washington	1,112	1,068	...
Langhorne*	Bucks	1,461	1,579	1,221
Langhorne Manor*	Bucks	1,506	781	477
Lansdale	Montgomery	12,612	9,762	9,316
Lansdowne	Delaware	12,601	12,169	10,837
Lansford	Carbon	5,958	7,487	8,710
Laporte	Sullivan	195	199	206
Larksville	Luzerne	4,390	6,360	8,467
Latrobe	Westmoreland	11,932	11,811	11,111
Laureldale	Berks	4,051	3,585	3,397
Laurel Run*	Luzerne	855	858	1,057
Lawrence Hills (U)	Washington	1,048	1,162	...
Lawrence Park (UT)	Erie	4,403	4,154	3,120
Lawrenceville	Tioga	548	479	450
Lebanon	Lebanon	30,045	28,156	27,206
Leechburg	Armstrong	3,545	4,042	4,275
Leesport[2]	Berks	1,138	535	489
Leetsdale*	Allegheny	2,153	2,411	2,332
Lehighton	Carbon	6,318	6,565	6,615
Leith (U)	Fayette	1,622	2,018	...
Lemont (U)	Centre	1,153	...	...
Lemoyne	Cumberland	4,662	4,605	4,358
Lenhartsville	Berks	209	229	211
Le Raysville	Bradford	371	310	344
Lewisberry	York	314	299	262
Lewisburg	Union	5,523	5,268	3,571
Lewis Run	McKean	714	694	844
Lewistown	Mifflin	12,640	13,894	13,017
Lewistown Junction (U)	Mifflin	1,428	1,259	...
Lewisville	Potter	590	495	488
Liberty	Allegheny	3,624	1,900	1,084
Liberty	Tioga	269	271	280
Ligonier	Westmoreland	2,276	2,160	2,111
Lilly	Cambria	1,642	1,898	2,282
Lincoln*	Allegheny	1,686	...	...
Linesville	Crawford	1,255	1,246	1,150
Linntown (U)	Union	1,628	1,131	...
Lititz	Lancaster	5,987	5,568	4,840
Little Meadows	Susquehanna	301	196	156
Littlestown	Adams	2,756	2,635	2,463
Liverpool	Perry	894	654	607
Lock Haven	Clinton	11,748	11,381	10,810
Loganton	Clinton	385	346	297
Loganville	York	742	569	408
Long Branch	Washington	517	450	386
Lorain*	Cambria	1,324	1,406	1,373
Loretto	Cambria	1,338	863	504
Lower Burrell	Westmoreland	11,952	...	...
Lower Chichester (UT)	Delaware	4,460	2,938	3,108
Lower Merion (UT)	Montgomery	59,420	48,745	39,566
Lower Southampton (UT)	Bucks	12,619	3,562	1,843
Lucerne (U)	Indiana	1,524	1,073	...

[1] Changed from North Girard since 1950.
[2] Changed from West Leesport since 1950.

Table 8.—POPULATION OF ALL INCORPORATED PLACES AND URBAN TOWNSHIPS, AND OF UNINCORPORATED PLACES OF 1,000 OR MORE: 1940 TO 1960—Con.

["U" denotes an unincorporated place. "UT" denotes an urban township. Asterisk (*) denotes an incorporated place under 2,500 located in an urbanized area]

Place	County	1960	1950	1940
Lumber City	Clearfield	164	262	300
Luzerne	Luzerne	5,118	6,176	7,082
Lykens	Dauphin	2,527	2,735	3,048
Lyndora (U)	Butler	3,232	...	...
Lynnwood (U)	Fayette / Westmoreland	2,230	...	...
Lyons	Berks	571	545	518
McAdoo	Schuylkill	3,560	4,260	5,127
McChesneytown-Loyalhanna (U)	Westmoreland	3,138	...	...
McClure (U)	Snyder	1,001	...	...
McConnellsburg	Fulton	1,245	1,126	1,055
McDonald	Allegheny / Washington	3,141	3,543	3,530
McEwensville	Northumberland	795	297	261
McKeesport	Allegheny	45,489	51,502	55,355
McKees Rocks	Allegheny	13,185	16,241	17,021
McSherrystown	Adams	2,839	2,510	2,128
McVeytown	Mifflin	488	546	581
Macungie	Lehigh	1,266	983	856
Madison*	Westmoreland	399	386	409
Mahaffey	Clearfield	582	646	609
Mahanoy City	Schuylkill	8,536	10,934	13,442
Malvern*	Chester	2,268	1,764	1,680
Manchester	York	1,454	1,264	1,004
Manheim	Lancaster	4,790	4,246	3,831
Manns Choice	Bedford	351	313	306
Manor*	Westmoreland	1,136	1,230	1,289
Manorville	Armstrong	557	662	604
Mansfield	Tioga	2,678	2,657	1,880
Mapleton	Huntingdon	666	742	803
Marcus Hook	Delaware	3,299	3,843	4,123
Marianna	Washington	1,088	1,269	1,493
Marietta	Lancaster	2,385	2,442	2,128
Marion Center	Indiana	407	433	439
Marion Heights	Northumberland	1,132	1,551	2,068
Marklesburg	Huntingdon	197	219	198
Markleysburg	Fayette	345	291	297
Marple (UT)	Delaware	19,722	4,779	2,170
Mars	Butler	1,522	1,385	1,318
Marshallton (U)	Northumberland	2,316	3,390	...
Martinsburg	Blair	1,772	1,562	1,396
Marysville	Perry	2,580	2,158	1,882
Masontown	Fayette	4,730	4,550	3,721
Matamoras	Pike	2,087	1,761	1,735
Mather (U)	Greene	1,033	1,395	...
Mayfield*	Lackawanna	1,996	2,373	3,172
Meadowlands (U)	Washington	1,967	1,059	...
Meadville	Crawford	16,671	18,972	18,919
Mechanicsburg	Cumberland	8,123	6,786	5,709
Mechanicsville (U)	Montour	1,758	1,294	...
Mechanicsville	Schuylkill	588	540	748
Media	Delaware	5,803	5,726	5,351
Mercer	Mercer	2,800	2,397	2,272
Mercersburg	Franklin	1,759	1,613	1,763
Meridian (U)	Butler	1,649	1,317	...
Meshoppen	Wyoming	470	574	580
Meyersdale	Somerset	2,901	3,137	3,250
Middleboro	Erie	442	379	320
Middleburg	Snyder	1,366	1,283	1,124
Middleport	Schuylkill	775	942	1,077
Middletown (UT)	Bucks	26,894	4,987	3,136
Middletown	Dauphin	11,182	9,184	7,046
Midland	Beaver	6,425	6,491	6,373
Midland (U)	Washington	1,317	1,158	...
Midway (U)	Adams	1,568	1,271	...
Midway	Washington	1,012	993	988
Mifflin	Juniata	745	835	860
Mifflinburg	Union	2,476	2,259	2,090
Mifflintown	Juniata	887	1,013	1,097
Mifflinville (U)	Columbia	1,027	...	...
Milesburg	Centre	Δ729	733	681
Milford	Pike	1,198	1,111	901
Millbourne*	Delaware	793	901	393
Millcreek (UT)	Erie	28,441	17,037	7,444
Mill Creek	Huntingdon	400	417	362
Millersburg	Dauphin	2,984	2,861	2,959
Millerstown	Perry	675	682	684
Millersville	Lancaster	3,883	2,551	1,867
Mill Hall	Clinton	1,891	1,677	1,513
Millheim	Centre	780	750	682
Millsboro (U)	Washington	1,179	...	...
Millvale	Allegheny	6,624	7,287	7,811
Mill Village	Erie	336	324	259
Millville	Columbia	952	878	761
Milroy (U)	Mifflin	1,666	1,443	...
Milton	Northumberland	7,972	8,578	8,313
Minersville	Schuylkill	6,606	7,783	8,686
Mocanaqua (U)	Luzerne	1,104	1,496	...
Modena	Chester	859	824	625
Mohnton*	Berks	2,223	2,004	1,853
Monaca	Beaver	8,394	7,415	7,061
Monessen	Westmoreland	18,424	17,896	20,257
Monongahela	Washington	8,388	8,922	8,825
Monroe	Bradford	502	466	428
Monroeville	Allegheny	22,446	...	...
Mont Alto	Franklin	1,039	984	661
Mont Clare (U)	Montgomery	1,124	1,063	...
Montgomery	Lycoming	2,150	2,166	1,893
Montoursville	Lycoming	5,211	3,293	3,019
Montrose	Susquehanna	2,363	2,075	1,977
Moosic	Lackawanna	4,243	3,965	4,568
Morrisville	Bucks	7,790	6,787	5,493
Morton*	Delaware	2,207	1,352	1,316
Moscow	Lackawanna	1,212	1,050	1,097
Mount Carbon	Schuylkill	308	302	335
Mount Carmel	Northumberland	10,760	14,222	17,780
Mount Gretna	Lebanon	93	83	42
Mount Holly Springs	Cumberland	1,840	1,701	1,260
Mount Jewett	McKean	1,226	1,415	1,445
Mount Joy	Lancaster	3,292	3,006	2,855
Mount Lebanon (UT)	Allegheny	35,361	26,604	19,571
Mount Oliver	Allegheny	5,980	6,646	6,981
Mount Penn	Berks	3,574	3,635	3,654
Mount Pleasant	Westmoreland	6,107	5,883	5,824
Mount Pocono	Monroe	935	619	648
Mount Union	Huntingdon	4,091	4,690	4,763
Mountville	Lancaster	1,411	1,064	967
Mount Wolf	York	1,514	1,164	970
Muncy	Lycoming	2,830	2,756	2,606
Munhall	Allegheny	17,312	16,437	13,900
Muse (U)	Washington	1,386	1,377	...
Myerstown	Lebanon	3,268	3,050	2,692
Nanticoke	Luzerne	15,601	20,160	24,387
Nanty-Glo	Cambria	4,608	5,425	6,217
Narberth	Montgomery	5,109	5,407	5,217
Nazareth	Northampton	6,209	5,830	5,721
Nemacolin (U)	Greene	1,404	1,930	...
Nescopeck	Luzerne	1,934	1,907	1,805
Nesquehoning (U)	Carbon	2,714	...	...
Nether Providence (UT)	Delaware	10,380	6,173	3,793
New Albany	Bradford	359	365	334
New Alexandria	Westmoreland	685	523	639
New Baltimore	Somerset	263	221	260
New Berlin	Union	654	589	583
New Berlinville (U)	Berks	1,151	...	...
New Bethlehem	Clarion	1,599	1,604	1,622
New Brighton	Beaver	8,397	9,535	9,630
New Britain	Bucks	1,109	581	476
New Buffalo	Perry	153	155	101
Newburg	Clearfield	150	182	183
Newburg	Cumberland	283	289	278
New Castle	Lawrence	44,790	48,834	47,638
New Castle Northwest (U)	Lawrence	2,007	...	...
New Centerville	Somerset	198	145	144
New Columbus	Luzerne	144	152	182
New Cumberland	Cumberland	9,257	6,204	4,525
New Eagle	Washington	2,670	2,316	1,936
Newell	Fayette	746	...	...
New Florence	Westmoreland	958	924	864
New Freedom	York	1,395	1,271	1,137
New Galilee	Beaver	593	507	534
New Holland	Lancaster	3,425	2,602	2,153
New Hope	Bucks	958	1,066	1,053
New Kensington	Westmoreland	23,485	25,146	24,055
New Lebanon	Mercer	166	179	154
Newmanstown (U)	Lebanon	1,459	...	...
New Milford	Susquehanna	1,129	880	807
New Oxford	Adams	1,407	1,366	1,194
New Paris	Bedford	232	202	201
New Philadelphia	Schuylkill	1,702	2,200	2,453
Newport	Perry	1,861	1,893	1,897
New Ringgold	Schuylkill	314	302	313
Newry	Blair	432	412	417
New Salem	Westmoreland	1,313	695	705
New Salem	York	350	333	345
New Salem-Buffington (U)	Fayette	1,834	2,131	...
Newton Hamilton	Mifflin	338	397	395
Newtown*	Bucks	2,323	2,095	2,009
Newville	Cumberland	1,656	1,788	1,758
New Washington	Clearfield	55	65	80
New Wilmington	Lawrence	2,203	1,948	1,018
Nicholson	Wyoming	942	979	1,012
Noblestown-Sturgeon (U)	Allegheny	1,709	1,375	...
Norristown	Montgomery	38,925	38,126	38,181
Northampton	Northampton	8,866	9,332	9,622
North Apollo	Armstrong	1,741	1,502	1,568
North Belle Vernon	Westmoreland	3,148	3,147	3,022
North Braddock	Allegheny	13,204	14,724	15,679
North Catasauqua	Northampton	2,805	2,629	2,530
North Charleroi	Washington	2,259	2,554	2,674
North East	Erie	4,217	4,247	3,704
North Irwin*	Westmoreland	1,143	1,076	1,153
Northumberland	Northumberland	4,156	4,207	4,469
North Vandergrift (U)	Armstrong	1,827	1,878	...
North Versailles (UT)	Allegheny	13,583	9,821	6,341
North Wales	Montgomery	3,673	2,998	2,450
North Warren (U)	Warren	1,458	...	...
North York*	York	2,290	2,445	2,416
Norvelt (U)	Westmoreland	1,211	...	...
Norwood	Delaware	6,729	5,246	3,921
Nuangola	Luzerne	346	295	309
Oakdale	Allegheny	1,695	1,572	1,766
Oakland (U)	Lawrence	2,303	1,909	...
Oakland	Susquehanna	889	871	964

ΔThe revised population total for Milesburg is 1,158. The figure in the table exoludes population for an area misclassified as outside, rather than inside, the borough limits. This error was discovered too late for correction in the detailed distributions.

Table 8.—POPULATION OF ALL INCORPORATED PLACES AND URBAN TOWNSHIPS, AND OF UNINCORPORATED PLACES OF 1,000 OR MORE: 1940 TO 1960—Con.

["U" denotes an unincorporated place. "UT" denotes an urban township. Asterisk (*) denotes an incorporated place under 2,500 located in an urbanized area]

Place	County	1960	1950	1940
Oakmont	Allegheny	7,504	7,264	6,260
Oakwood (U)	Lawrence	3,303	2,267	...
Ohiopyle	Fayette	287	345	420
Oil City	Venango	17,692	19,581	20,379
Oklahoma	Westmoreland	983	930	868
Old Forge	Lackawanna	8,928	9,749	11,892
Oliver (U)	Fayette	3,015	2,180	...
Olyphant	Lackawanna	5,864	7,047	9,252
Orangeville	Columbia	444	424	434
Orbisonia	Huntingdon	643	648	729
Orrstown	Franklin	318	295	294
Orwigsburg	Schuylkill	2,131	2,309	2,182
Osborne*	Allegheny	609	496	529
Osceola	Clearfield	1,777	1,992	2,076
Oswayo	Potter	162	167	175
Oxford	Chester	3,376	3,091	2,723
Paint	Somerset	1,275	1,547	1,700
Palmer Heights (U)	Northampton	2,597	...	...
Palmerton	Carbon	5,942	6,646	7,475
Palmyra	Lebanon	6,999	5,910	5,239
Palo Alto	Schuylkill	1,445	1,767	1,934
Parker City	Armstrong	945	979	976
Parkesburg	Chester	2,759	2,611	2,288
Parkside*	Delaware	2,426	1,637	1,579
Parkville (U)	York	4,516	3,299	...
Parryville	Carbon	580	598	521
Patterson Heights*	Beaver	816	678	657
Patton	Cambria	2,880	3,148	3,085
Paxtang*	Dauphin	1,916	1,857	1,707
Pen Argyl	Northampton	3,693	3,878	4,059
Penbrook	Dauphin	3,671	3,691	3,627
Penn*	Westmoreland	858	987	1,081
Penndel*	Bucks	2,158	1,100	921
Penn Hills (UT)	Allegheny	51,512	25,280	15,578
Pennsbury	Montgomery	1,698	1,625	1,548
Perkasie	Bucks	4,650	4,358	4,121
Perryopolis	Fayette	1,799	...	...
Petersburg	Huntingdon	552	621	638
Petrolia	Butler	527	571	559
Philadelphia	Philadelphia	2,002,512	2,071,605	1,931,334
Philipsburg	Centre	3,872	3,988	3,963
Phoenixville	Chester	13,797	12,932	12,282
Picture Rocks	Lycoming	594	569	537
Pine Grove	Schuylkill	2,267	2,237	2,239
Pitcairn	Allegheny	5,383	5,857	6,310
Pittsburgh	Allegheny	604,332	676,806	671,659
Pittston	Luzerne	12,407	15,012	7,828
Platea	Erie	357	290	281
Pleasant Gap (U)	Centre	1,389	1,312	...
Pleasant Hills	Allegheny	8,573	3,808	...
Pleasantville	Bedford	300	242	232
Pleasantville	Venango	940	704	689
Plum	Allegheny	10,241	...	...
Plumville	Indiana	401	452	469
Plymouth	Luzerne	10,401	13,021	15,507
Plymptonville (U)	Clearfield	1,822	1,352	...
Point Marion	Fayette	1,853	2,197	2,068
Polk	Venango	3,574	4,004	3,690
Pomeroy (U)	Chester	1,085	...	...
Portage	Cambria	3,933	4,371	4,123
Port Allegany	McKean	2,742	2,519	2,356
Port Carbon	Schuylkill	2,775	3,024	3,279
Port Clinton	Schuylkill	739	451	407
Portersville	Butler	344	294	276
Portland	Northampton	589	551	427
Port Matilda	Centre	697	685	646
Port Royal	Juniata	805	800	744
Port Vue	Allegheny	6,635	4,756	3,601
Pottstown	Montgomery	26,144	22,589	20,194
Pottsville	Schuylkill	21,659	23,640	24,530
Pricedale-Sandfield (U)	Westmoreland	1,548	2,357	...
Primrose (U)	Schuylkill	1,416	...	...
Pringle*	Luzerne	1,418	1,727	2,000
Prompton	Wayne	204	197	202
Prospect	Butler	903	726	574
Prospect Park	Delaware	6,596	5,834	5,100
Prospect Park (U)	Northampton	1,305	...	...
Punxsutawney	Jefferson	8,805	8,969	9,482
Quakertown	Bucks	6,305	5,673	5,150
Quarryville	Lancaster	1,427	1,187	1,120
Radnor (UT)	Delaware	21,697	14,709	12,012
Railroad	York	273	300	279
Rainsburg	Bedford	209	189	211
Ramey	Clearfield	558	696	753
Rankin	Allegheny	5,164	6,941	7,470
Ranshaw (U)	Northumberland	1,078	1,477	...
Reading	Berks	98,177	109,320	110,568
Red Hill	Montgomery	1,086	914	881
Red Lion	York	5,594	5,119	4,891
Renovo	Clinton	3,316	3,751	3,784
Republic (U)	Fayette	1,921	...	...
Reserve (UT)	Allegheny	4,230	3,533	3,094
Reynoldsville	Jefferson	3,158	3,569	3,675
Rices Landing	Greene	693	796	962
Richland	Lebanon	1,276	1,090	934
Richlandtown	Bucks	741	762	628
Ridgway	Elk	6,387	6,244	6,253
Ridley (UT)	Delaware	35,738	17,212	8,641
Ridley Park	Delaware	7,387	4,921	3,887
Riegelsville	Bucks	953	871	824
Rimersburg	Clarion	1,323	1,398	1,393
Ringtown	Schuylkill	849	835	910
Riverside	Northumberland	1,580	524	501
Roaring Spring	Blair	2,937	2,771	2,724
Robesonia	Berks	1,579	1,590	1,570
Rochester	Beaver	5,952	7,197	7,441
Rockhill	Huntingdon	566	567	548
Rockledge	Montgomery	2,587	2,261	1,773
Rockwood	Somerset	1,101	1,237	1,375
Rocky Grove (U)	Venango	3,168	3,111	...
Rome	Bradford	274	257	218
Roscoe	Washington	1,315	1,396	1,372
Roseto	Northampton	1,630	1,676	1,778
Rose Valley*	Delaware	626	498	359
Roseville	Tioga	162	126	133
Ross (UT)	Allegheny	25,952	15,744	10,827
Rosslyn Farms*	Allegheny	555	448	432
Rouseville	Venango	923	1,009	998
Royalton*	Dauphin	1,128	1,175	1,201
Royersford	Montgomery	3,969	3,862	3,605
Rural Valley	Armstrong	860	857	900
Russelton (U)	Allegheny	1,613	1,670	...
Rutledge*	Delaware	947	919	796
Saegertown	Crawford	1,131	836	753
St. Clair	Schuylkill	5,159	5,856	6,809
St. Clairsville	Bedford	115	127	114
St. Lawrence*	Berks	929	810	825
St. Marys	Elk	8,065	7,846	7,653
St. Michael (U)	Cambria	1,292	1,820	...
St. Petersburg	Clarion	417	451	510
Salisbury	Somerset	862	865	919
Salladasburg	Lycoming	255	250	237
Saltillo	Huntingdon	395	435	433
Saltsburg	Indiana	1,054	1,156	1,097
Sandy (U)	Clearfield	2,070	1,866	...
Sandy Lake	Mercer	838	767	718
Sankertown	Cambria	828	865	942
Saxonburg	Butler	876	602	524
Saxton	Bedford	977	1,093	1,152
Sayre	Bradford	7,917	7,735	7,569
Scalp Level	Cambria	1,445	1,756	1,950
Schellsburg	Bedford	288	305	328
Schuylkill Haven	Schuylkill	6,470	6,597	6,518
Schwenksville	Montgomery	620	563	483
Scott (UT)	Allegheny	19,094	8,686	6,297
Scottdale	Westmoreland	6,244	6,249	6,493
Scranton	Lackawanna	111,443	125,536	140,404
Selinsgrove	Snyder	3,948	3,514	2,877
Sellersville	Bucks	2,497	2,373	2,115
Seven Valleys	York	515	437	398
Seward	Westmoreland	754	852	845
Sewickley	Allegheny	6,157	5,836	5,614
Sewickley Heights	Allegheny	931	679	748
Sewickley Hills	Allegheny	326	...	...
Shade Gap	Huntingdon	140	157	156
Shaler (UT)	Allegheny	24,939	16,430	11,185
Shamokin	Northumberland	13,674	16,879	18,810
Shamokin Dam	Snyder	1,093	730	764
Shanksville	Somerset	314	342	324
Sharon	Mercer	25,267	26,454	25,622
Sharon Hill	Delaware	7,123	5,464	4,467
Sharon North (U)	Mercer	1,192	...	...
Sharpsburg	Allegheny	6,096	7,296	8,202
Sharpsville	Mercer	6,061	5,414	5,129
Sheakleyville	Mercer	138	141	138
Sheffield (U)	Warren	1,971	2,087	...
Shelocta	Indiana	89	105	114
Shenandoah	Schuylkill	11,073	15,704	19,790
Shenandoah Heights (U)	Schuylkill	1,721	1,798	...
Shickshinny	Luzerne	1,843	2,156	2,354
Shillington	Berks	5,639	5,059	4,932
Shinglehouse	Potter	1,298	1,201	1,106
Shippensburg	Cumberland / Franklin	6,138	5,722	5,244
Shippenville	Clarion	599	522	517
Shippingport	Beaver	383	408	441
Shiremanstown*	Cumberland	1,212	887	777
Shirleysburg	Huntingdon	170	241	242
Shoemakersville	Berks	1,464	1,066	1,081
Shrewsbury	York	943	787	720
Silverdale	Bucks	489	384	293
Sinking Spring*	Berks	2,244	1,982	1,861
Slatington	Lehigh	4,316	4,343	4,062
Sligo	Clarion	814	913	948
Slippery Rock	Butler	2,563	2,294	1,269
Slovan (U)	Washington	1,018	...	...
Smethport	McKean	1,725	1,797	1,840
Smicksburg	Indiana	80	92	223
Smithfield	Fayette	939	1,066	996
Smithfield-Crooked Creek (U)	Huntingdon	1,320	1,134	...
Smithton	Westmoreland	649	690	737
Smock (U)	Fayette	1,012	...	...
Snow Shoe	Centre	714	670	578
Snydertown	Northumberland	278	314	342

Table 8.—POPULATION OF ALL INCORPORATED PLACES AND URBAN TOWNSHIPS, AND OF UNINCORPORATED PLACES OF 1,000 OR MORE: 1940 TO 1960—Con.

["U" denotes an unincorporated place. "UT" denotes an urban township. Asterisk (*) denotes an incorporated place under 2,500 located in an urbanized area]

Place	County	1960	1950	1940
Somerset	Somerset	6,347	5,936	5,430
Souderton	Montgomery	5,381	4,521	4,036
South Bethlehem	Armstrong	510	489	561
South Coatesville	Chester	2,032	1,996	1,604
South Connellsville	Fayette	2,434	2,610	2,628
South Fork	Cambria	2,053	2,616	3,023
South Greensburg	Westmoreland	3,058	2,980	2,616
South Heights*	Beaver	740	691	604
Southmont	Cambria	2,857	2,278	2,146
South New Castle	Lawrence	955	993	998
South Philipsburg	Centre	445	512	527
South Pottstown (U)	Chester	1,850	1,504	...
South Renovo	Clinton	777	862	1,018
South Uniontown (U)	Fayette	3,603	3,425	...
South Waverly	Bradford	1,382	1,298	1,212
Southwest Greensburg	Westmoreland	3,264	3,144	3,002
South Williamsport	Lycoming	6,972	6,364	6,033
Spangler	Cambria	2,658	3,013	3,201
Spartansburg	Crawford	500	482	423
Speers	Washington	1,479	1,089	852
Springboro	Crawford	583	611	570
Spring City	Chester	3,162	3,258	3,022
Springdale	Allegheny	5,602	4,939	4,989
Springfield (UT)	Delaware	26,733	10,917	5,488
Springfield (UT)	Montgomery	20,652	11,403	5,603
Spring Garden (UT)	York	11,387	8,338	5,719
Spring Grove	York	1,675	1,238	1,259
Spring Hill (U)	Cambria	1,127	1,030	...
Star Junction (U)	Fayette	1,142	1,027	...
Starrucca	Wayne	330	326	340
State College	Centre	22,409	17,227	6,226
Steelton	Dauphin	11,266	12,574	13,115
Stewartstown	York	1,164	1,133	985
Stillwater	Columbia	193	189	200
Stockdale	Washington	815	870	907
Stockertown	Northampton	777	757	729
Stoneboro	Mercer	1,267	1,294	1,194
Stowe (UT)	Allegheny	11,730	12,210	12,577
Stowe (U)	Montgomery	2,765	2,524	...
Stoystown	Somerset	360	517	461
Strabane (U)	Washington	3,036	2,861	...
Strasburg	Lancaster	1,416	1,109	1,048
Strattanville	Clarion	547	562	604
Strausstown	Berks	380	368	339
Stroudsburg	Monroe	6,070	6,361	6,186
Sugar Grove	Warren	636	520	440
Sugar Notch*	Luzerne	1,524	2,002	2,505
Summerhill	Cambria	870	849	861
Summerville	Jefferson	895	933	1,009
Summit Hill	Carbon	4,386	4,924	5,406
Sunbury	Northumberland	13,687	15,570	15,462
Susquehanna Depot	Susquehanna	2,591	2,646	2,740
Suterville	Westmoreland	964	854	937
Swarthmore	Delaware	5,753	4,825	4,061
Swissvale	Allegheny	15,089	16,488	15,919
Swoyersville	Luzerne	6,751	7,795	9,234
Sykesville	Jefferson	1,479	1,652	2,044
Sylvania	Bradford	243	211	196
Tamaqua	Schuylkill	10,173	11,508	12,486
Tarentum	Allegheny	8,232	9,540	9,846
Tatamy	Northampton	762	681	604
Taylor	Lackawanna	6,148	7,176	9,002
Telford	Bucks; Montgomery	2,763	2,042	1,747
Temple*	Berks	1,633	1,460	1,408
Terre Hill	Lancaster	1,129	1,000	907
Thompson	Susquehanna	286	320	339
Thompsontown	Juniata	713	486	500
Thornburg*	Allegheny	391	335	284
Three Springs	Huntingdon	475	417	427
Throop	Lackawanna	4,732	5,861	7,382
Tidioute	Warren	860	998	955
Timblin	Jefferson	240	327	454
Tioga	Tioga	597	544	460
Tionesta	Forest	778	728	845
Titusville	Crawford	8,356	8,923	8,126
Topton	Berks	1,684	1,572	1,568
Towanda	Bradford	4,293	4,069	4,154
Tower City	Schuylkill	1,968	2,054	2,221
Townville	Crawford	361	351	294
Trafford	Allegheny; Westmoreland	4,330	3,965	4,017
Trainer*	Delaware	2,358	2,001	1,716
Trappe	Montgomery	1,264	773	497
Tremont	Schuylkill	1,893	2,102	2,314
Tresckow (U)	Carbon	1,145	1,250	...
Trevorton (U)	Northumberland	2,597	2,545	...
Troutville	Clearfield	209	223	238
Troy	Bradford	1,478	1,371	1,228
Troy Hill	Armstrong	853	...	...
Trumbauersville	Bucks	785	838	746
Tullytown*	Bucks	2,452	648	562
Tunkhannock	Wyoming	2,297	2,170	2,161
Tunnelhill	Cambria	463	535	625
Turbotville	Northumberland	612	518	523
Turtle Creek	Allegheny	10,607	12,363	9,805
Twilight	Washington	301	318	312
Tyrone	Blair	7,792	8,214	8,845
Union City	Erie	3,819	3,911	3,843
Uniondale	Susquehanna	287	350	348
Uniontown	Dauphin	348	323	329
Uniontown	Fayette	17,942	20,471	21,819
Uniontown (U)	Northumberland	1,085	1,280	...
Unionville	Centre	371	341	321
United (U)	Westmoreland	2,044	...	...
Upland	Delaware	4,343	4,081	2,431
Upper Darby (UT)	Delaware	93,158	84,951	56,883
Upper Moreland (UT)	Montgomery	21,032	8,936	5,103
Ursina	Somerset	313	334	301
Utica	Venango	274	264	216
Valencia	Butler	310	298	296
Valley View (U)	Schuylkill	1,540	1,618	...
Vanderbilt	Fayette	826	937	1,063
Vandergrift	Westmoreland	8,742	9,524	10,725
Vandling	Lackawanna	578	722	970
Venango	Crawford	318	359	300
Verona	Allegheny	4,032	4,325	4,356
Versailles*	Allegheny	2,297	2,484	2,401
Vintondale	Cambria	938	1,185	1,516
Volant	Lawrence	213	229	237
Wall*	Allegheny	1,493	1,850	2,098
Wallaceton	Clearfield	429	440	386
Walnutport	Northampton	1,609	1,427	1,271
Wampum	Lawrence	1,085	1,090	1,061
Warminster (UT)	Bucks	15,994	7,127	1,977
Warren	Warren	14,505	14,849	14,891
Warrior Run*	Luzerne	833	1,056	1,339
Washington	Lancaster	450	483	418
Washington	Washington	23,545	26,280	26,166
Washington North (U)	Washington	2,077	...	...
Washingtonville	Montour	198	194	175
Washington West (U)	Washington	3,951	...	...
Waterford	Erie	1,390	1,195	804
Watsontown	Northumberland	2,431	2,327	2,282
Wattsburg	Erie	401	343	290
Waymart	Wayne	1,106	1,068	1,095
Waynesboro	Franklin	10,427	10,334	10,231
Waynesburg	Greene	5,188	5,514	4,891
Weatherly	Carbon	2,591	2,622	2,754
Weissport	Carbon	625	674	657
Wellersburg	Somerset	303	369	357
Wellsboro	Tioga	4,369	4,215	3,665
Wellsville	York	320	309	271
Wernersville	Berks	1,462	1,280	1,160
Wesleyville	Erie	3,534	3,411	2,918
West Alexander	Washington	468	466	440
West Brownsville	Washington	1,907	1,610	1,844
West Chester	Chester	15,705	15,168	13,289
West Conshohocken*	Montgomery	2,254	2,482	2,464
West Derry (U)	Westmoreland	1,237	...	...
West Easton	Northampton	1,228	1,368	1,159
West Elizabeth*	Allegheny	921	1,137	1,297
West Fairview*	Cumberland	1,718	1,896	1,820
Westfield	Tioga	1,333	1,357	1,386
West Grove	Chester	1,607	1,521	1,357
West Hazleton	Luzerne	6,278	6,988	7,523
West Homestead	Allegheny	4,155	3,257	3,526
West Kittanning	Armstrong	1,101	910	1,005
West Lawn*	Berks	2,059	2,144	2,080
West Lebanon (U)	Lebanon	2,301	2,048	...
West Leechburg	Westmoreland	1,323	1,113	1,123
West Liberty	Butler	201	245	220
West Mayfield*	Beaver	2,201	1,768	963
West Middlesex	Mercer	1,301	1,217	1,126
West Middletown	Washington	199	268	264
West Mifflin	Allegheny	27,289	17,985	8,694
Westmont	Cambria	6,573	4,410	3,741
West Newton	Westmoreland	3,982	3,619	2,765
West Norriton (UT)	Montgomery	8,342	4,879	3,016
Westover	Clearfield	492	605	669
West Pittston	Luzerne	6,998	7,230	7,943
West Reading	Berks	4,938	5,072	4,907
West Sunbury	Butler	252	262	259
West View	Allegheny	8,079	7,581	7,215
West Wyoming	Luzerne	3,166	2,863	2,992
West York	York	5,526	5,756	5,590
Wheatland	Mercer	1,813	1,402	1,421
Whitaker*	Allegheny	2,130	2,149	2,217
Whitehall	Allegheny	16,075	7,342	...
White Haven	Luzerne	1,778	1,461	1,528
White Oak	Allegheny	9,047	6,159	5,227
Wiconisco (U)	Dauphin	1,402	1,549	...
Wilder (U)	Northampton	1,787	...	...
Wilkes-Barre	Luzerne	63,551	76,826	86,236
Wilkes-Barre (UT)	Luzerne	4,319	5,267	7,003
Wilkins (UT)	Allegheny	8,272	4,261	3,884
Wilkinsburg	Allegheny	30,066	31,418	29,853
Williamsburg	Blair	1,792	1,792	1,898
Williamsport	Lycoming	41,967	45,047	44,355
Williamstown	Dauphin	2,097	2,332	2,769
Wilmerding	Allegheny	4,349	5,325	5,662
Wilmore	Cambria	339	390	410
Wilson	Northampton	8,465	8,159	8,217
Windber	Somerset	6,994	8,010	9,057

Table 8.—POPULATION OF ALL INCORPORATED PLACES AND URBAN TOWNSHIPS, AND OF UNINCORPORATED PLACES OF 1,000 OR MORE: 1940 TO 1960—Con.

["U" denotes an unincorporated place. "UT" denotes an urban township. Asterisk (*) denotes an incorporated place under 2,500 located in an urbanized area]

Place	County	1960	1950	1940	Place	County	1960	1950	1940
Wind Gap	Northampton	1,930	1,577	1,377	Wyomissing Hills*	Berks	1,644	646	508
Windsor	York	1,029	1,126	1,108	Yardley*	Bucks	2,271	1,916	1,459
Winterstown	York	349	298	265	Yatesville*	Luzerne	472	565	700
Winton	Lackawanna	5,456	6,280	7,989	Yeadon	Delaware	11,610	11,068	8,524
Womelsdorf	Berks	1,471	1,549	1,450	Yeagertown (U)	Mifflin	1,349	1,628	...
Woodbury	Bedford	280	254	271	Yoe*	York	731	681	528
Woodcock	Crawford	123	130	119	York	York	54,504	59,953	56,712
Woodside-Drifton (U)	Luzerne	1,293	...	...	Yorkana	York	251	229	242
Wormleysburg*	Cumberland	1,794	1,511	1,454	York Haven	York	736	743	730
Worthington	Armstrong	772	800	600	York Springs	Adams	384	413	357
Worthville	Jefferson	83	73	105	Youngstown	Westmoreland	590	577	547
Wrightsville	York	2,345	2,104	2,120	Youngsville	Warren	2,211	1,944	1,909
Wyalusing	Bradford	685	612	706	Youngwood	Westmoreland	2,813	2,720	2,546
Wyoming	Luzerne	4,127	4,511	4,728	Yukon (U)	Westmoreland	1,062	1,099	...
Wyomissing	Berks	5,044	4,187	3,320	Zelienople	Butler	3,284	2,981	2,117

Table 9.—1960 POPULATION OF AREAS ANNEXED BETWEEN 1950 AND 1960 BY INCORPORATED PLACES HAVING 2,500 INHABITANTS OR MORE IN 1950

[Minus sign (-) denotes decrease]

Incorporated place	1960 population			1950 population, total	Increase, 1950 to 1960, in 1950 area	Incorporated place	1960 population			1950 population, total	Increase, 1950 to 1960, in 1950 area
	Total	In 1950 area	In annexed area				Total	In 1950 area	In annexed area		
Allentown	108,347	107,922	425	106,756	1,166	Lewisburg	5,523	5,044	479	5,268	-224
Altoona	69,407	68,988	419	77,177	-8,189	Lewistown	12,640	12,640	...	13,894	-1,254
Ambridge	13,865	12,879	986	16,429	-3,550	Lititz	5,987	5,917	70	5,568	349
Baden	6,109	5,944	165	3,732	2,212	Littlestown	2,756	2,756	...	2,635	121
Beaver	6,160	4,846	1,314	6,360	-1,514	Lock Haven	11,748	10,662	1,086	11,381	-719
Bedford	3,696	3,450	246	3,521	-71	McKeesport	45,489	43,397	2,092	51,502	-8,105
Bellefonte	6,088	5,454	634	5,651	-197	Manheim	4,790	4,718	72	4,246	472
Bethel	23,650	23,565	85	11,324	12,241	Meadville	16,671	16,286	385	18,972	-2,686
Bethlehem	75,408	75,397	11	66,340	9,057	Mechanicsburg	8,123	7,802	321	6,786	1,016
Blairsville	4,930	4,577	353	5,000	-423	Middletown	11,182	10,122	1,060	9,184	938
Boyertown	4,067	4,067	...	4,074	-7	Millersburg	2,984	2,859	125	2,861	-2
Bradford	15,061	15,061	...	17,354	-2,293	Millersville	3,883	3,389	494	2,551	838
Bridgeville	7,112	6,876	236	5,650	1,226	Milton	7,972	7,954	18	8,578	-624
Bristol	12,364	12,364	...	12,710	-346	Monessen	18,424	17,285	1,139	17,896	-611
Brookville	4,620	4,276	344	4,274	2	Morrisville	7,790	7,566	224	6,787	779
Brownsville	6,055	6,055	...	7,643	-1,588	Mount Joy	3,292	2,926	366	3,006	-80
Butler	20,975	20,973	2	23,482	-2,509	Mount Pleasant	6,107	6,016	91	5,883	133
California	5,978	2,466	3,512	2,831	-365	Mount Union	4,091	3,690	401	4,690	-1,000
Camp Hill	8,559	8,388	171	5,934	2,454	Nazareth	6,209	5,955	254	5,830	125
Canonsburg	11,877	11,126	751	12,072	-946	New Castle	44,790	44,780	10	48,834	-4,054
Carlisle	16,623	16,316	307	16,812	-496	New Cumberland	9,257	8,542	715	6,204	2,338
Carnegie	11,887	11,741	146	12,105	-364	New Holland	3,425	2,610	815	2,602	8
Castle Shannon	11,836	10,928	908	5,459	5,469	New Kensington	23,485	23,152	333	25,146	-1,994
Catasauqua	5,062	4,969	93	4,923	46	North Wales	3,673	3,671	2	2,998	673
Chambersburg	17,670	17,204	466	17,212	-8	Oakmont	7,504	7,273	231	7,264	9
Clarion	4,958	4,748	210	4,409	339	Oil City	17,692	17,398	294	19,581	-2,183
Clarks Summit	3,693	3,620	73	2,940	680	Palmerton	5,942	5,942	...	6,646	-704
Clearfield	9,270	9,077	193	9,357	-280	Palmyra	6,999	6,972	27	5,910	1,062
Coatesville	12,971	12,971	...	13,826	-855	Parkesburg	2,759	2,759	...	2,611	148
Columbia	12,075	11,921	154	11,993	-72	Philipsburg	3,872	3,872	...	3,988	-116
Curwensville	3,231	3,231	...	3,332	-101	Phoenixville	13,797	13,660	137	12,932	728
Donora	11,131	10,031	1,100	12,186	-2,155	Pittsburgh	604,332	604,241	91	676,806	-72,565
Downingtown	5,598	5,257	341	4,948	309	Pleasant Hills	8,573	8,354	219	3,808	4,546
Doylestown	5,917	5,836	81	5,262	574	Punxsutawney	8,805	8,805	...	8,969	-164
Du Bois	10,667	10,570	97	11,497	-927	Quakertown	6,305	6,147	158	5,673	474
Easton	31,955	31,955	...	35,632	-3,677	Red Lion	5,594	5,206	388	5,119	87
East Stroudsburg	7,674	7,356	318	7,274	82	Ridgway	6,387	6,358	29	6,244	114
Ebensburg	4,111	4,078	33	4,086	-8	Roaring Spring	2,937	2,883	54	2,771	112
Elizabethtown	6,780	5,929	851	5,083	846	St. Marys	8,065	7,800	265	7,846	-46
Ellwood City	12,413	12,023	390	12,945	-922	Scottdale	6,244	6,060	184	6,249	-189
Emmaus	10,262	9,831	431	7,780	2,051	Selinsgrove	3,948	3,948	...	3,514	434
Emporium	3,397	3,344	53	3,646	-302	Sewickley	6,157	6,157	...	5,836	321
Ephrata	7,688	7,484	204	7,027	457	Sharon	25,267	25,126	141	26,454	-1,328
Farrell	13,793	13,189	604	13,644	-455	Sharpsville	6,061	6,058	3	5,414	644
Ford City	5,440	4,585	855	5,352	-767	Shillington	5,639	5,518	121	5,059	459
Franklin	9,586	9,569	17	10,006	-437	Shippensburg	6,138	5,999	139	5,722	277
Gettysburg	7,960	7,834	126	7,046	788	Slatington	4,316	4,162	154	4,343	-181
Greensburg	17,383	16,798	585	16,923	-125	Somerset	6,347	6,347	...	5,936	411
Greenville	8,765	8,603	162	9,210	-607	State College	22,409	21,854	555	17,227	4,627
Grove City	8,368	8,157	211	7,411	746	Summit Hill	4,386	4,160	226	4,924	-764
Hanover	15,538	15,528	10	14,048	1,480	Sunbury	13,687	13,687	...	15,570	-1,883
Harrisburg	79,697	79,471	226	89,544	-10,073	Trafford	4,330	4,087	243	3,965	122
Hollidaysburg	6,475	6,390	85	6,483	-93	Union City	3,819	3,819	...	3,911	-92
Honesdale	5,569	5,569	...	5,662	-93	Uniontown	17,942	17,799	143	20,471	-2,672
Hummelstown	4,474	4,298	176	3,789	509	Vandergrift	8,742	8,175	567	9,524	-1,349
Irwin	4,270	4,210	60	4,228	-18	Warren	14,505	14,461	44	14,849	-388
Jeannette	16,565	16,054	511	16,172	-118	Waynesboro	10,427	10,391	36	10,334	57
Jim Thorpe	5,945	5,767	178	6,091	-324	Waynesburg	5,188	5,172	16	5,514	-342
Johnsonburg	4,966	4,264	702	4,567	-303	Wellsboro	4,369	4,369	...	4,215	154
Johnstown	53,949	53,904	45	63,232	-9,328	Westmont	6,573	6,279	294	4,410	1,869
Kutztown	3,312	3,180	132	3,110	70	West Newton	3,982	3,934	48	3,619	315
Lancaster	61,055	59,881	1,174	63,774	-3,893	West York	5,526	5,379	147	5,756	-377
Lansdale	12,612	11,750	862	9,762	1,988	York	54,504	52,902	1,602	59,953	-7,051
Latrobe	11,932	10,949	983	11,811	-862	Youngwood	2,813	2,714	99	2,720	-6
Lebanon	30,045	26,937	3,108	28,156	-1,219	Zelienople	3,284	3,101	183	2,981	120
Lemoyne	4,662	4,573	89	4,605	-32						

Table 10.—POPULATION OF URBANIZED AREAS: 1960 AND 1950

Area	1960	1950
ALLENTOWN-BETHLEHEM (PA.) URBANIZED AREA		
The area	256,016	225,962
In central cities	183,755	173,096
Allentown	108,347	106,756
Bethlehem	75,408	66,340
Outside central cities	72,261	52,866
The area includes the following minor civil divisions and parts of minor civil divisions:		
Lehigh County (part)	176,360	152,444
Allentown city	108,347	106,756
Bethlehem city (part)	20,083	13,804
Catasauqua borough	5,062	4,923
Coplay borough	3,701	2,994
Emmaus borough	10,262	7,780
Fountain Hill borough	5,428	5,456
Hanover township (part)	311	(1)
Salisbury township (part)	3,903	1,740
South Whitehall township (part)	7,186	1,418
Whitehall township (part)	12,077	7,573
Northampton County (part)	79,656	73,518
Bethlehem city (part)	55,325	52,536
Bethlehem township (part)	2,951	1,431
Freemansburg borough	1,652	1,739
Hanover township (part)	442	161
Hellertown borough	6,716	5,435
Lower Saucon township (part)	899	255
Northampton borough	8,866	9,332
North Catasauqua borough	2,805	2,629
ALTOONA (PA.) URBANIZED AREA		
The area	83,058	86,614
Altoona city	69,407	77,177
Outside central city	13,651	9,437
The area includes the following minor civil divisions and parts of minor civil divisions:		
Blair County (part)	83,058	86,614
Allegheny township (part)	788	234
Altoona city	69,407	77,177
Antis township (part)	(2)	(2)
Blair township (part)	351	(2)
Duncansville borough	1,396	(1)
Frankstown township (part)	390	2
Hollidaysburg borough	6,475	6,483
Logan township (part)	4,251	2,718
ERIE (PA.) URBANIZED AREA		
The area	177,433	151,710
Erie city	138,440	130,803
Outside central city	38,993	20,907
The area includes the following minor civil divisions and parts of minor civil divisions:		
Erie County (part)	177,433	151,710
Erie city	138,440	130,803
Harborcreek township (part)	2,615	726
Lawrence Park township	4,403	4,154
Millcreek township	28,441	3 12,616
Wesleyville borough	3,534	3,411
HARRISBURG (PA.) URBANIZED AREA		
The area	209,501	169,646
Harrisburg city	79,697	89,544
Outside central city	129,804	80,102
The area includes the following minor civil divisions and parts of minor civil divisions:		
Cumberland County (part)	52,033	26,252
Camp Hill borough	8,559	5,934
East Pennsboro township (part)	6,356	3,634
Hampden township (part)	3,130	(1)
Lemoyne borough	4,662	4,605
Lower Allen township (part)	7,222	1,581
Mechanicsburg borough	8,123	(1)
New Cumberland borough	9,257	6,204
Shiremanstown borough	1,212	887
West Fairview borough	1,718	1,896
Wormleysburg borough	1,794	1,511
Dauphin County (part)	152,538	138,530
Harrisburg city	79,697	89,544
Highspire borough	2,999	2,799
Lower Paxton township (part)	13,654	1,928
Lower Swatara township (part)	1,851	2,292
Middle Paxton township (part)	160	(1)
Middletown borough	11,182	9,184
Paxtang borough	1,916	1,857
Penbrook borough	3,671	3,691
HARRISBURG (PA.) URBANIZED AREA--Con.		
Dauphin County (part)--Con.		
Royalton borough	1,128	1,175
South Hanover township (part)	202	(1)
Steelton borough	11,266	12,574
Susquehanna township (part)	13,164	6,388
Swatara township (part)	11,648	7,098
Perry County (part)	2,580	2,158
Marysville borough	2,580	2,158
York County (part)	2,350	2,706
Fairview township (part)	2,350	2,706
JOHNSTOWN (PA.) URBANIZED AREA		
The area	96,474	4 93,354
Johnstown city	53,949	63,232
Outside central city	42,525	30,122
The area includes the following minor civil divisions and parts of minor civil divisions:		
Cambria County (part)	96,474	93,321
Brownstown borough	1,379	1,508
Conemaugh township (part)	124	97
Daisytown borough	388	442
Dale borough	2,807	3,310
East Conemaugh borough	3,334	4,101
Ferndale borough	2,717	2,619
Franklin borough	1,352	1,833
Geistown borough	3,186	2,148
Johnstown city	53,949	63,232
Lorain borough	1,324	1,406
Lower Yoder township (part)	3,639	1,303
Richland township (part)	4,668	(1)
Southmont borough	2,857	2,278
Stonycreek township (part)	4,456	1,472
Upper Yoder township (part)	3,219	2,823
Westmont borough	6,573	4,410
West Taylor township (part)	502	339
LANCASTER (PA.) URBANIZED AREA		
The area	93,855	76,280
Lancaster city	61,055	63,774
Outside central city	32,800	12,506
The area includes the following minor civil divisions and parts of minor civil divisions:		
Lancaster County (part)	93,855	76,280
East Hempfield township (part)	1,925	706
East Lampeter township (part)	1,555	6
Lancaster city	61,055	63,774
Lancaster township	10,020	4,531
Manheim township (part)	11,354	3,805
Manor township (part)	2,340	434
Millersville borough	3,883	2,551
West Lampeter township (part)	1,723	473
PHILADELPHIA (PA.-N.J.) URBANIZED AREA		
The area	3,635,228	2,922,470
Philadelphia city	2,002,512	2,071,605
Outside central city	1,632,716	850,865
The area includes the following minor civil divisions and parts of minor civil divisions:		
In Pennsylvania	3,113,233	2,594,879
Bucks County (part)	198,978	16,061
Bensalem township	23,478	6,532
Bristol borough	12,364	(1)
Bristol township	59,298	3,194
Falls township	29,082	(1)
Hulmeville borough	968	(1)
Ivyland borough	425	358
Langhorne borough	1,461	(1)
Langhorne Manor borough	1,506	(1)
Lower Southampton township	12,619	1,156
Middletown township	26,894	(1)
Newtown borough	2,323	(1)
Newtown township (part)	253	(1)
Northampton township (part)	1,148	(1)
Penndel borough	2,158	(1)
Tullytown borough	2,452	(1)
Upper Southampton township (part)	6,555	(1)
Warminster township	15,994	4,821
Chester County (part)	26,993	3,666
Easttown township (part)	5,342	1,697
East Whiteland township (part)	2,212	(1)
Malvern borough	2,268	(1)
Tredyffrin township (part)	13,798	1,969
Willistown township (part)	3,373	(1)

1 Not in area in 1950.
2 No population returned for that part of the township in the urbanized area.
3 Population of that part of township in area in 1950.
4 Includes population (33) of part of Conemaugh township, Somerset County, not in the area in 1960.

Table 10.—POPULATION OF URBANIZED AREAS: 1960 AND 1950—Con.

Area	1960	1950
PHILADELPHIA (PA.-N.J.) URBANIZED AREA--Con.		
In Pennsylvania--Con.		
Delaware County (part)	530,792	372,411
Aldan borough	4,324	3,430
Aston township	10,595	2,495
Brookhaven borough	5,280	(1)
Chester city	63,658	66,039
Chester township	3,602	3,376
Clifton Heights borough	8,005	7,549
Collingdale borough	10,268	8,443
Colwyn borough	3,074	2,143
Darby borough	14,059	13,154
Darby township	12,598	3,334
East Lansdowne borough	3,224	3,527
Eddystone borough	3,006	3,014
Folcroft borough	7,013	1,909
Glenolden borough	7,249	6,450
Haverford township	54,019	38,732
Lansdowne borough	12,601	12,169
Lower Chichester township	4,460	2,669
Marcus Hook borough	3,299	3,843
Marple township	19,722	3,373
Media borough	5,803	5,726
Middletown township (part)	3,474	(1)
Millbourne borough	793	901
Morton borough	2,207	1,352
Nether Providence township	10,380	2,863
Newtown township (part)	7,222	637
Norwood borough	6,729	5,246
Parkside borough	2,426	1,637
Prospect Park borough	6,596	5,834
Radnor township	21,697	10,969
Ridley township	35,738	15,636
Ridley Park borough	7,387	4,921
Rose Valley borough	626	(1)
Rutledge borough	947	919
Sharon Hill borough	7,123	5,464
Springfield township	26,733	8,124
Swarthmore borough	5,753	4,825
Tinicum township	4,375	5,314
Trainer borough	2,358	2,001
Upland borough	4,343	4,081
Upper Chichester township (part)	8,690	4,237
Upper Darby township	93,158	84,191
Upper Providence township (part)	4,568	816
Yeadon borough	11,610	11,068
Montgomery County (part)	353,958	131,136
Abington township	55,831	25,403
Ambler borough	6,765	(1)
Bridgeport borough	5,306	(1)
Bryn Athyn borough	1,057	(1)
Cheltenham township	35,990	22,854
Conshohocken borough	10,259	(1)
East Norriton township (part)	5,487	(1)
Hatboro borough	7,315	4,788
Horsham township (part)	5,215	(1)
Jenkintown borough	5,017	5,130
Lower Gwynedd township (part)	717	(1)
Lower Merion township	59,420	42,882
Lower Moreland township (part)	5,135	661
Lower Providence township (part)	3,664	(1)
Narberth borough	5,109	5,407
Norristown borough	38,925	;;;
Plymouth township (part)	10,479	(1)
Rockledge borough	2,587	2,261
Springfield township	20,652	11,213
Upper Dublin township (part)	7,599	1,682
Upper Merion township (part)	15,767	101
Upper Moreland township	21,032	7,228
West Conshohocken borough	2,254	(1)
West Norriton township	8,342	(1)
Whitemarsh township (part)	11,026	1,526
Whitpain township (part)	3,008	(1)
Philadelphia County	2,002,512	2,071,605
Philadelphia city	2,002,512	2,071,605
In New Jersey	521,995	327,591
Burlington County (part)	93,497	22,848
Beverly city	3,400	(1)
Burlington city	12,687	(1)
Burlington township (part)	4,962	(1)
Cinnaminson township (part)	7,229	840
Delanco township (part)	3,922	(1)
Delran township (part)	4,753	(1)
Edgewater Park township (part)	2,591	(1)
Levittown township	11,861	(1)
Maple Shade township	12,947	5,985
Moorestown township (part)	10,311	7,460
Palmyra borough	7,036	5,802
Riverside township	8,474	(1)
Riverton borough	3,324	2,761
Camden County (part)	373,977	278,620
Audubon borough	10,440	9,531
Audubon Park borough	1,713	1,859
Barrington borough	7,943	2,651
Bellmawr borough	11,853	5,213

Area	1960	1950
PHILADELPHIA (PA.-N.J.) URBANIZED AREA--Con.		
In New Jersey--Con.		
Camden County (part)--Con.		
Berlin borough	3,578	2,339
Berlin township (part)	2,609	955
Brooklawn borough	2,504	2,262
Camden city	117,159	124,555
Clementon borough	3,766	3,191
Collingswood borough	17,370	15,800
Delaware township	31,522	6,735
Gibbsboro borough	2,141	906
Gloucester City	15,511	14,357
Gloucester township (part)	13,541	1,567
Haddon township	17,099	12,379
Haddonfield borough	13,201	10,495
Haddon Heights borough	9,260	7,287
Hi-Nella borough	474	237
Laurel Springs borough	2,028	1,540
Lawnside borough	2,155	1,566
Lindenwold borough	7,335	3,479
Magnolia borough	4,199	1,883
Merchantville borough	4,075	4,183
Mount Ephraim borough	5,447	4,449
Oaklyn borough	4,778	4,889
Pennsauken township	33,771	20,587
Pine Hill borough	3,939	2,546
Pine Valley borough	20	39
Runnemede borough	8,396	4,217
Somerdale borough	4,839	1,417
Stratford borough	4,308	1,356
Tavistock borough	10	15
Voorhees township (part)	2,161	593
Waterford township (part)	1,704	766
Wood-Lynne borough	3,128	2,776
Gloucester County (part)	54,521	26,123
Deptford township (part)	16,831	1,077
Mantua township (part)	3,016	1,109
National Park borough	3,380	2,419
Washington township (part)	694	(1)
Wenonah borough	2,100	1,511
West Deptford township (part)	9,373	2,972
Westville borough	4,951	4,731
Woodbury city	12,453	10,931
Woodbury Heights borough	1,723	1,373
PITTSBURGH (PA.) URBANIZED AREA		
The area	1,804,400	1,532,953
Pittsburgh city	604,332	676,806
Outside central city	1,200,068	856,147
The area includes the following minor civil divisions and parts of minor civil divisions:		
Allegheny County (part)	1,516,366	[2]1,371,522
Aspinwall borough	3,727	4,084
Avalon borough	6,859	6,463
Baldwin borough	24,489	(3)
Baldwin township	3,004	9,112
Bellevue borough	11,412	11,604
Ben Avon borough	2,553	2,465
Ben Avon Heights borough	431	394
Bethel borough	23,650	11,324
Blawnox borough	2,085	2,165
Brackenridge borough	5,697	6,178
Braddock borough	12,337	16,488
Braddock Hills borough	2,414	1,965
Brentwood borough	13,706	12,535
Bridgeville borough	7,112	5,650
Carnegie borough	11,887	12,105
Castle Shannon borough	11,836	5,459
Chalfant borough	1,414	1,381
Cheswick borough	2,734	1,534
Churchill borough	3,428	1,733
Clairton city	18,389	19,652
Collier township (part)	2,185	736
Coraopolis borough	9,643	10,498
Crafton borough	8,418	8,066
Crescent township	2,603	783
Dormont borough	13,098	13,405
Dravosburg borough	3,458	3,786
Duquesne city	15,019	17,620
East Deer township	2,865	3,185
East McKeesport borough	3,470	3,171
East Pittsburgh borough	4,122	5,259
Edgewood borough	5,124	5,292
Edgeworth borough	2,030	1,466
Elizabeth borough	2,597	2,615
Elizabeth township (part)	6,965	2,846
Emsworth borough	3,341	3,128
Etna borough	5,519	6,750
Forest Hills borough	8,796	6,301
Fox Chapel borough	3,302	1,721
Franklin township (part)	704	(1)
Glassport borough	8,418	8,707
Glenfield borough	741	870
Green Tree borough	5,226	2,818

[1] Not in area in 1950.
[2] Includes population (1,531) of Eden Park borough disincorporated since 1950 and population (121) of part of Kilbuck township, not in area in 1960.
[3] Incorporated since 1950.

Table 10.—POPULATION OF URBANIZED AREAS: 1960 AND 1950—Con.

Area	1960	1950
PITTSBURGH (PA.) URBANIZED AREA--Con.		
Allegheny County (part)--Con.		
Hampton township (part)	3,142	1,137
Harmar township (part)	2,526	2,417
Harrison township	15,710	13,933
Haysville borough	143	(1)
Heidelberg borough	2,118	2,250
Homestead borough	7,502	10,046
Indiana township (part)	238	(1)
Ingram borough	4,730	4,236
Jefferson borough	8,280	(1)
Kennedy township (part)	5,063	675
Leet township (part)	716	1,793
Leetsdale borough	2,153	2,411
Liberty borough	3,624	1,900
Lincoln borough	1,686	(1)
McCandless township (part)	11,275	(1)
McKeesport city	45,489	51,502
McKees Rocks borough	13,185	16,241
Millvale borough	6,624	7,287
Monroeville borough	22,446	[2]2,636
Moon township (part)	3,154	18
Mount Lebanon township	35,361	26,559
Mount Oliver borough	5,980	6,646
Munhall borough	17,312	16,437
Neville township	2,400	2,310
North Braddock borough	13,204	14,724
North Versailles township	13,583	7,933
Oakmont borough	7,504	7,264
O'Hara township (part)	7,589	2,933
Osborne borough	609	(1)
Penn Hills township	51,512	[3]18,531
Pitcairn borough	5,383	5,857
Pittsburgh city	604,332	676,806
Pleasant Hills borough	8,573	3,808
Plum borough	10,241	[4]1,143
Port Vue borough	6,635	4,756
Rankin borough	5,164	6,941
Reserve township	4,230	2,055
Robinson township (part)	1,869	810
Ross township	25,952	12,742
Rosslyn Farms borough	555	448
Scott township	19,094	7,816
Sewickley borough	6,157	5,836
Sewickley township (part)	268	1,743
Shaler township	24,939	15,401
Sharpsburg borough	6,096	7,296
Snowden township (part)	6,347	826
South Fayette township (part)	1,826	9
Springdale borough	5,602	4,939
Springdale township (part)	1,610	1,079
Stowe township	11,730	11,775
Swissvale borough	15,089	16,488
Tarentum borough	8,232	9,540
Thornburg borough	391	335
Trafford borough (part)	140	154
Turtle Creek borough	10,607	12,363
Upper St. Clair township (part)	5,433	1,331
Verona borough	4,032	4,325
Versailles borough	2,297	2,484
Wall borough	1,493	1,850
West Elizabeth borough	921	1,137
West Homestead borough	4,155	3,257
West Mifflin borough	27,289	17,985
West View borough	8,079	7,581
Whitaker borough	2,130	2,149
Whitehall borough	16,075	7,342
White Oak borough	9,047	6,159
Wilkins township	8,272	3,428
Wilkinsburg borough	30,066	31,418
Wilmerding borough	4,349	5,325
Beaver County (part)	139,242	120,453
Aliquippa borough	26,369	26,132
Ambridge borough	13,865	16,429
Baden borough	6,109	3,732
Beaver borough	6,160	6,360
Beaver Falls city	16,240	17,375
Borough township	2,917	2,750
Bridgewater borough	1,292	1,316
Center township (part)	[5]	[5]
Chippewa township (part)	1,786	(1)
Conway borough	1,926	1,570
Daugherty township (part)	432	(1)
East Rochester borough	1,025	985
Eastvale borough	513	533
Economy borough	5,925	102
Fallston borough	410	511
Freedom borough	2,895	3,000
Harmony township	5,106	3,350
Hopewell township (part)	10,401	2,130
Monaca borough	8,394	7,415
New Brighton borough	8,397	9,535
Patterson township	2,930	2,224
Patterson Heights borough	816	678
Pulaski township	2,278	1,534
Rochester borough	5,952	7,197
Rochester township (part)	2,726	2,028
South Heights borough	740	691
West Mayfield borough	2,201	1,768
White township	1,437	1,108
Westmoreland County (part)	148,792	40,978
Adamsburg borough	191	(1)
Arnold city	9,437	10,263
Arona borough	467	(1)
Franklin township (part)	430	(1)
Greensburg city	17,383	(1)
Hempfield township	29,704	(1)
Hunker borough	380	(1)
Irwin borough	4,270	(1)
Jeannette city	16,565	(1)
Lower Burrell city	11,952	[6]1,517
Madison borough	399	(1)
Manor borough	1,136	(1)
New Kensington city	23,485	25,146
North Huntingdon township (part)	15,835	241
North Irwin borough	1,143	(1)
Penn borough	858	(1)
Penn township (part)	1,832	(1)
South Greensburg borough	3,058	(1)
Southwest Greensburg borough	3,264	(1)
Trafford borough (part)	4,190	3,811
Youngwood borough	2,813	(1)
READING (PA.) URBANIZED AREA		
The area	160,297	154,931
Reading city	98,177	109,320
Outside central city	62,120	45,611
The area includes the following minor civil divisions and parts of minor civil divisions:		
Berks County (part)	160,297	154,931
Bern township (part)	1,058	303
Cumru township (part)	4,367	514
Exeter township (part)	1,989	1,353
Kenhorst borough	2,815	2,551
Laureldale borough	4,051	3,585
Lower Alsace township (part)	3,977	3,018
Mohnton borough	2,223	2,004
Mount Penn borough	3,574	3,635
Muhlenberg township (part)	8,358	4,661
Reading city	98,177	109,320
St. Lawrence borough	929	810
Shillington borough	5,639	5,059
Sinking Spring borough	2,244	1,982
Spring township (part)	5,578	2,627
Temple borough	1,633	1,460
West Lawn borough	2,059	2,144
West Reading borough	4,938	5,072
Wyomissing borough	5,044	4,187
Wyomissing Hills borough	1,644	646
SCRANTON (PA.) URBANIZED AREA		
The area	210,676	236,076
Scranton city	111,443	125,536
Outside central city	99,233	110,540
The area includes the following minor civil divisions and parts of minor civil divisions:		
Lackawanna County (part)	210,676	236,076
Archbald borough	5,471	6,304
Blakely borough	6,374	6,822
Carbondale city	13,595	16,296
Carbondale township (part)	346	472
Clarks Green borough	1,256	824
Clarks Summit borough	3,693	2,940
Dickson City borough	7,738	8,948
Dunmore borough	18,917	20,305
Fell township (part)	1,521	2,098
Jermyn borough	2,568	2,535
Mayfield borough	1,996	2,373
Moosic borough	4,243	3,965
Old Forge borough	8,928	9,749
Olyphant borough	5,864	7,047
Ransom township (part)	[5]	(1)
Scranton city	111,443	125,536
South Abington township (part)	387	539
Taylor borough	6,148	7,176
Throop borough	4,732	5,861
Winton borough	5,456	6,280

[1] Not in area in 1950.
[2] Population of that part of Patton township in area; township incorporated as Monroeville borough since 1950.
[3] Name changed from Penn township since 1950.
[4] Population of that part of Plum township in area in 1950.
[5] No population returned for that part of the township in the urbanized area.
[6] Population of that part of Lower Burrell township in area in 1950.

Table 10.—POPULATION OF URBANIZED AREAS: 1960 AND 1950—Con.

Area	1960	1950
TRENTON (N.J.-PA.) URBANIZED AREA		
That part of the area in Pennsylvania[1]	15,838	10,081
The area includes the following minor civil divisions and parts of minor civil divisions:		
Bucks County (part)	15,838	10,081
Lower Makefield township (part)	5,777	1,378
Morrisville borough	7,790	6,787
Yardley borough	2,271	1,916
WILKES-BARRE (PA.) URBANIZED AREA		
The area	233,932	271,589
Wilkes-Barre city	63,551	76,826
Outside central city	170,381	194,763
The area includes the following minor civil divisions and parts of minor civil divisions:		
Luzerne County (part)	233,932	271,589
Ashley borough	4,258	5,243
Avoca borough	3,562	4,040
Courtdale borough	845	982
Dallas borough	2,586	1,674
Dallas township (part)	300	619
Dupont borough	3,669	4,107
Duryea borough	5,626	6,655
Edwardsville borough	5,711	6,686
Exeter borough	4,747	5,130
Forty Fort borough	6,431	6,173
Hanover township (part)	11,979	13,706
Hughestown borough	1,615	1,888
Jenkins township (part)	3,007	3,446
Kingston borough	20,261	21,096
Kingston township (part)	2,640	2,524
Laflin borough	235	(2)
Larksville borough	4,390	6,360
Laurel Run borough	855	858
Luzerne borough	5,118	6,176
Nanticoke city	15,601	20,160

Area	1960	1950
WILKES-BARRE (PA.) URBANIZED AREA--Con.		
Luzerne County (part)--Con.		
Newport township (part)	1,251	1,534
Pittston city	12,407	15,012
Pittston township (part)	2,026	2,454
Plains township (part)	10,231	11,689
Plymouth borough	10,401	13,021
Plymouth township (part)	1,021	976
Pringle borough	1,418	1,727
Sugar Notch borough	1,524	2,002
Swoyersville borough	6,751	7,795
Warrior Run borough	833	1,056
West Pittston borough	6,998	7,230
West Wyoming borough	3,166	2,863
Wilkes-Barre city	63,551	76,826
Wilkes-Barre township	4,319	4,805
Wyoming borough	4,127	4,511
Yatesville borough	472	565
YORK (PA.) URBANIZED AREA		
The area	100,872	78,796
York city	54,504	59,953
Outside central city	46,368	18,843
The area includes the following minor civil divisions and parts of minor civil divisions:		
York County (part)	100,872	78,796
Dallastown borough	3,615	(2)
Dover township (part)	1,198	(2)
Manchester township (part)	2,353	1,068
North York borough	2,290	2,445
Springettsbury township (part)	9,245	1,449
Spring Garden township	11,387	5,956
West Manchester township (part)	6,457	2,169
West York borough	5,526	5,756
Yoe borough	731	(2)
York city	54,504	59,953
York township (part)	3,566	(2)

[1] For the map and population of the entire Trenton (N.J.-Pa.) Urbanized Area, see the corresponding report for New Jersey.
[2] Not in area in 1950.

Table 11.—POPULATION OF STANDARD METROPOLITAN STATISTICAL AREAS: 1960 AND 1950

[Data relate to areas as defined for 1960. Minus sign (-) denotes decrease]

Standard metropolitan statistical area, central city, and other component areas	1960	1950	Increase	
			Number	Percent
ALLENTOWN-BETHLEHEM-EASTON, PA.-N.J.				
Total	492,168	437,824	54,344	12.4
In central cities	215,710	208,728	6,982	3.3
Allentown	108,347	106,756	1,591	1.5
Bethlehem	75,408	66,340	9,068	13.7
Easton	31,955	35,632	-3,677	-10.3
Outside central cities	276,458	229,096	47,362	20.7
Lehigh County, Pa.	227,536	198,207	29,329	14.8
Northampton County, Pa.	201,412	185,243	16,169	8.7
Warren County, N.J.	63,220	54,374	8,846	16.3
ALTOONA, PA. (Blair County)				
Total	137,270	139,514	-2,244	-1.6
Altoona city	69,407	77,177	-7,770	-10.1
Outside central city	67,863	62,337	5,526	8.9
ERIE, PA. (Erie County)				
Total	250,682	219,388	31,294	14.3
Erie city	138,440	130,803	7,637	5.8
Outside central city	112,242	88,585	23,657	26.7
HARRISBURG, PA.				
Total	345,071	292,241	52,830	18.1
Harrisburg city	79,697	89,544	-9,847	-11.0
Outside central city	265,374	202,697	62,677	30.9
Cumberland County	124,816	94,457	30,359	32.1
Dauphin County	220,255	197,784	22,471	11.4

Standard metropolitan statistical area, central city, and other component areas	1960	1950	Increase	
			Number	Percent
JOHNSTOWN, PA.				
Total	280,733	291,354	-10,621	-3.6
Johnstown city	53,949	63,232	-9,283	-14.7
Outside central city	226,784	228,122	-1,338	-0.6
Cambria County	203,283	209,541	-6,258	-3.0
Somerset County	77,450	81,813	-4,363	-5.3
LANCASTER, PA. (Lancaster County)				
Total	278,359	234,717	43,642	18.6
Lancaster city	61,055	63,774	-2,719	-4.3
Outside central city	217,304	170,943	46,361	27.1
PHILADELPHIA, PA.-N.J.				
Total	4,342,897	3,671,048	671,849	18.3
Philadelphia city	2,002,512	2,071,605	-69,093	-3.3
Outside central city	2,340,385	1,599,443	740,942	46.3
Bucks County, Pa.	308,567	144,620	163,947	113.4
Chester County, Pa.	210,608	159,141	51,467	32.3
Delaware County, Pa.	553,154	414,234	138,920	33.5
Montgomery County, Pa.	516,682	353,068	163,614	46.3
Philadelphia County, Pa.	2,002,512	2,071,605	-69,093	-3.3
Burlington County, N.J.	224,499	135,910	88,589	65.2
Camden County, N.J.	392,035	300,743	91,292	30.4
Gloucester County, N.J.	134,840	91,727	43,113	47.0
PITTSBURGH, PA.				
Total	2,405,435	2,213,236	192,199	8.7
Pittsburgh city	604,332	676,806	-72,474	-10.7
Outside central city	1,801,103	1,536,430	264,673	17.2
Allegheny County	1,628,587	1,515,237	113,350	7.5
Beaver County	206,948	175,192	31,756	18.1
Washington County	217,271	209,628	7,643	3.6
Westmoreland County	352,629	313,179	39,450	12.6

Table 11.—POPULATION OF STANDARD METROPOLITAN STATISTICAL AREAS: 1960 AND 1950—Con.

[Data relate to areas as defined for 1960. Minus sign (-) denotes decrease]

Standard metropolitan statistical area, central city, and other component areas	1960	1950	Increase	
			Number	Percent
READING, PA. (Berks County)				
Total	275,414	255,740	19,674	7.7
Reading city	98,177	109,320	-11,143	-10.2
Outside central city	177,237	146,420	30,817	21.0
SCRANTON, PA. (Lackawanna County)				
Total	234,531	257,396	-22,865	-8.9
Scranton city	111,443	125,536	-14,093	-11.2
Outside central city	123,088	131,860	-8,772	-6.7
WILKES-BARRE--HAZLETON, PA. (Luzerne County)				
Total	346,972	392,241	-45,269	-11.5
In central cities	95,607	112,317	-16,710	-14.9
Wilkes-Barre	63,551	76,826	-13,275	-17.3
Hazleton	32,056	35,491	-3,435	-9.7
Outside central cities	251,365	279,924	-28,559	-10.2
YORK, PA. (York County)				
Total	238,336	202,737	35,599	17.6
York city	54,504	59,953	-5,449	-9.1
Outside central city	183,832	142,784	41,048	28.7

Table 12.—POPULATION OF THE STATE AND OF STANDARD METROPOLITAN STATISTICAL AREAS, BY TYPE OF RESIDENCE: 1960

Metropolitan-nonmetropolitan residence	Total	Urban			Rural		
		Total	Central city or cities	Other urban territory	Total	Places of 1,000 to 2,500	Other rural territory
The State	11,319,366	8,102,051	3,584,833	4,517,218	3,217,315	469,037	2,748,278
In standard metropolitan statistical areas	8,813,274	7,160,319	3,584,833	3,575,486	1,652,955	222,565	1,430,390
Allentown-Bethlehem-Easton, Pa.-N.J.	[1]428,948	319,017	215,710	103,307	109,931	16,523	93,408
Altoona, Pa.	137,270	93,787	69,407	24,380	43,483	7,333	36,150
Erie, Pa.	250,682	193,213	138,440	54,773	57,469	10,295	47,174
Harrisburg, Pa.	345,071	243,101	79,697	163,404	101,970	9,632	92,338
Johnstown, Pa.	280,733	139,383	53,949	85,434	141,350	26,902	114,448
Lancaster, Pa.	278,359	137,892	61,055	76,837	140,467	19,314	121,153
Philadelphia, Pa.-N.J.	[1]3,591,523	3,268,594	2,002,512	1,266,082	322,929	24,927	298,002
Pittsburgh, Pa.	2,405,435	1,967,184	604,332	1,362,852	438,251	69,151	369,100
Reading, Pa.	275,414	177,095	98,177	78,918	98,319	10,998	87,321
Scranton, Pa.	234,531	210,676	111,443	99,233	23,855	2,439	21,416
Wilkes-Barre--Hazleton, Pa.	346,972	281,507	95,607	185,900	65,465	10,373	55,092
York, Pa.	238,336	128,870	54,504	74,366	109,466	14,678	94,788
Not in standard metropolitan statistical areas	2,506,092	941,732	...	941,732	1,564,360	246,472	1,317,888

[1] Part in State only; for the entire area, see table 11.

URBANIZED AREAS—PENNSYLVANIA

COMPONENTS OF URBANIZED AREA
- Incorporated Places
- Urban Townships
- Other Unincorporated Area

BOUNDARY SYMBOLS
- State Line
- County Line
- Minor Civil Division Line

Maps showing boundaries in detail are available at cost on request to the Bureau of the Census.

PHILADELPHIA

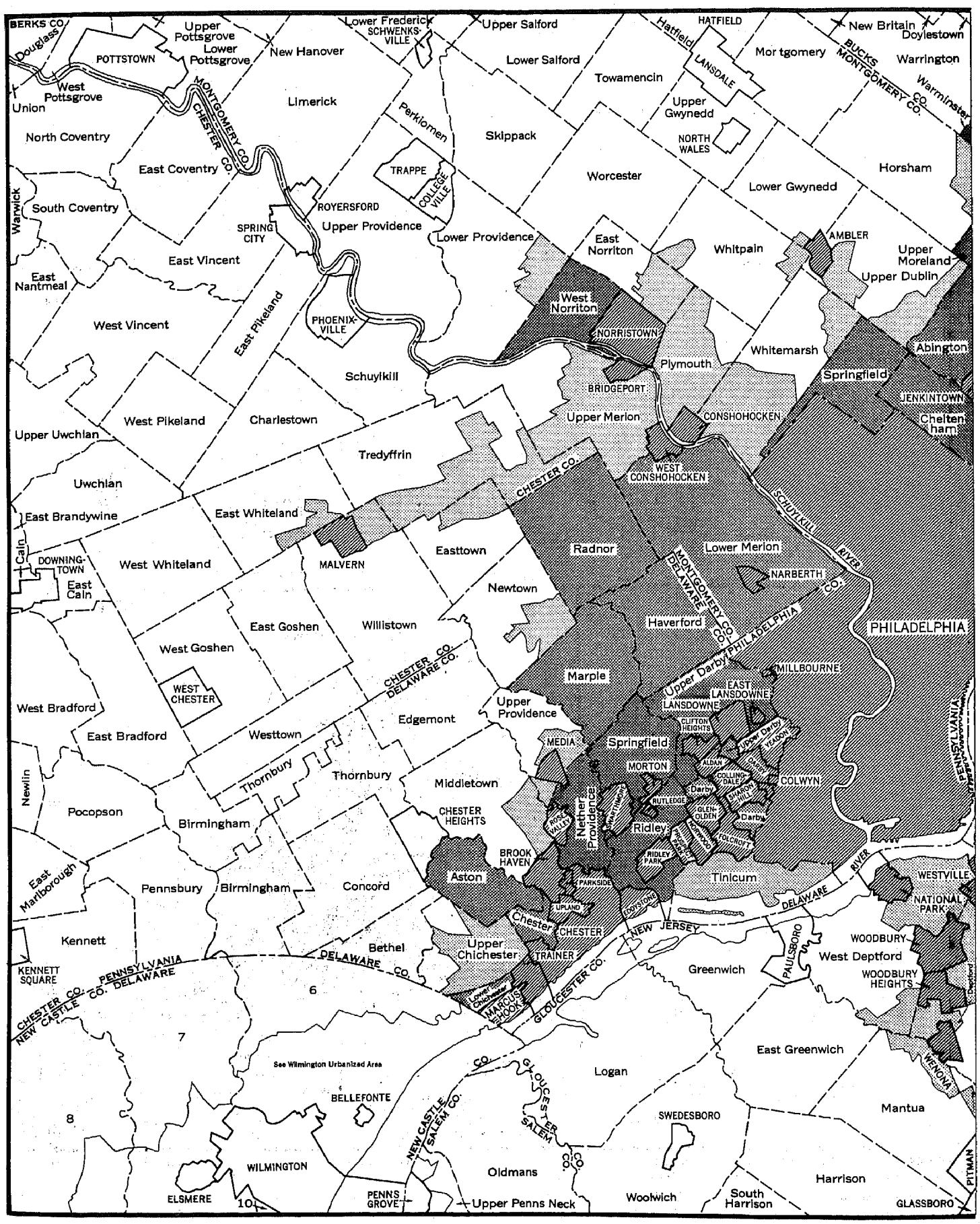

URBANIZED AREA

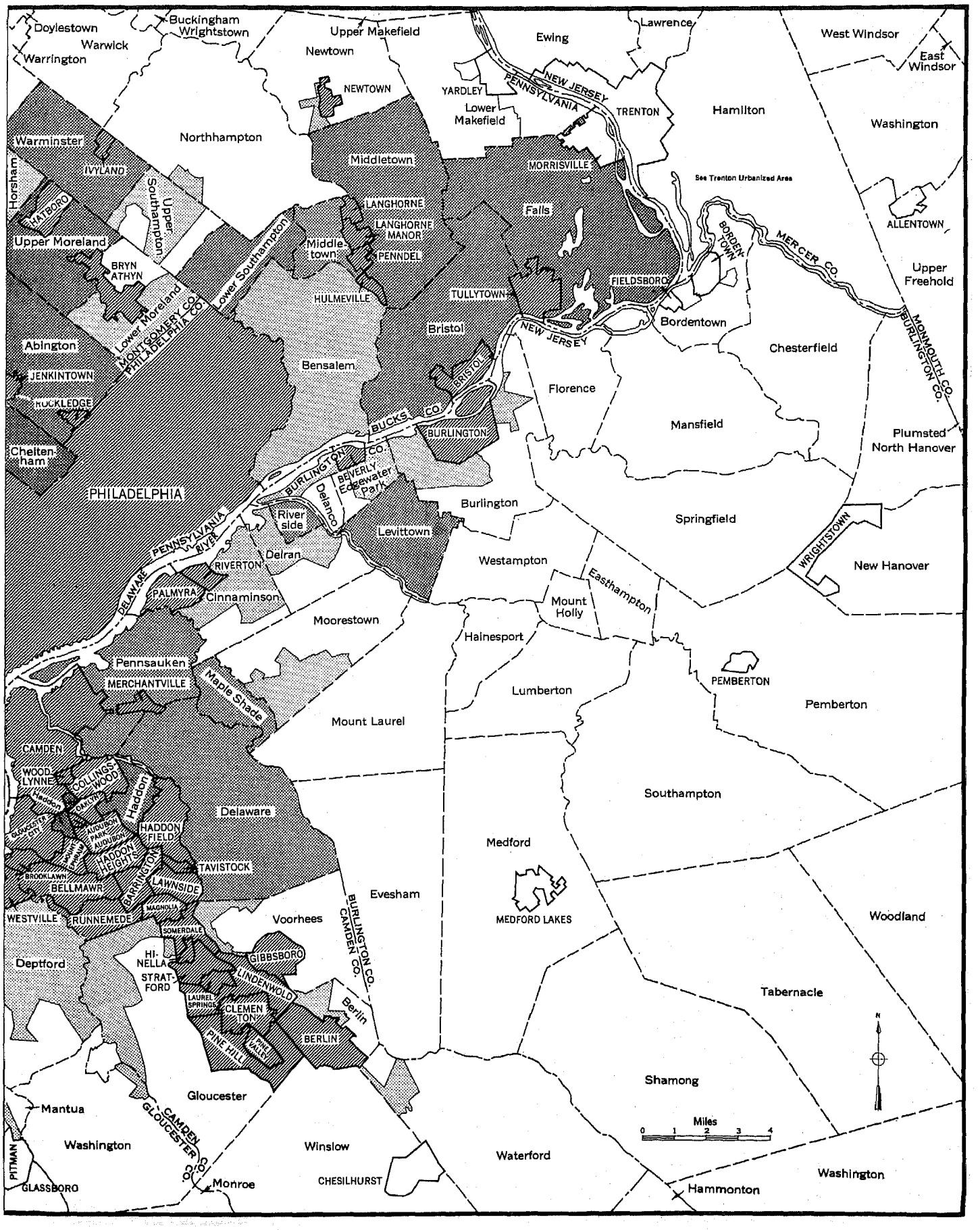

PITTSBURGH

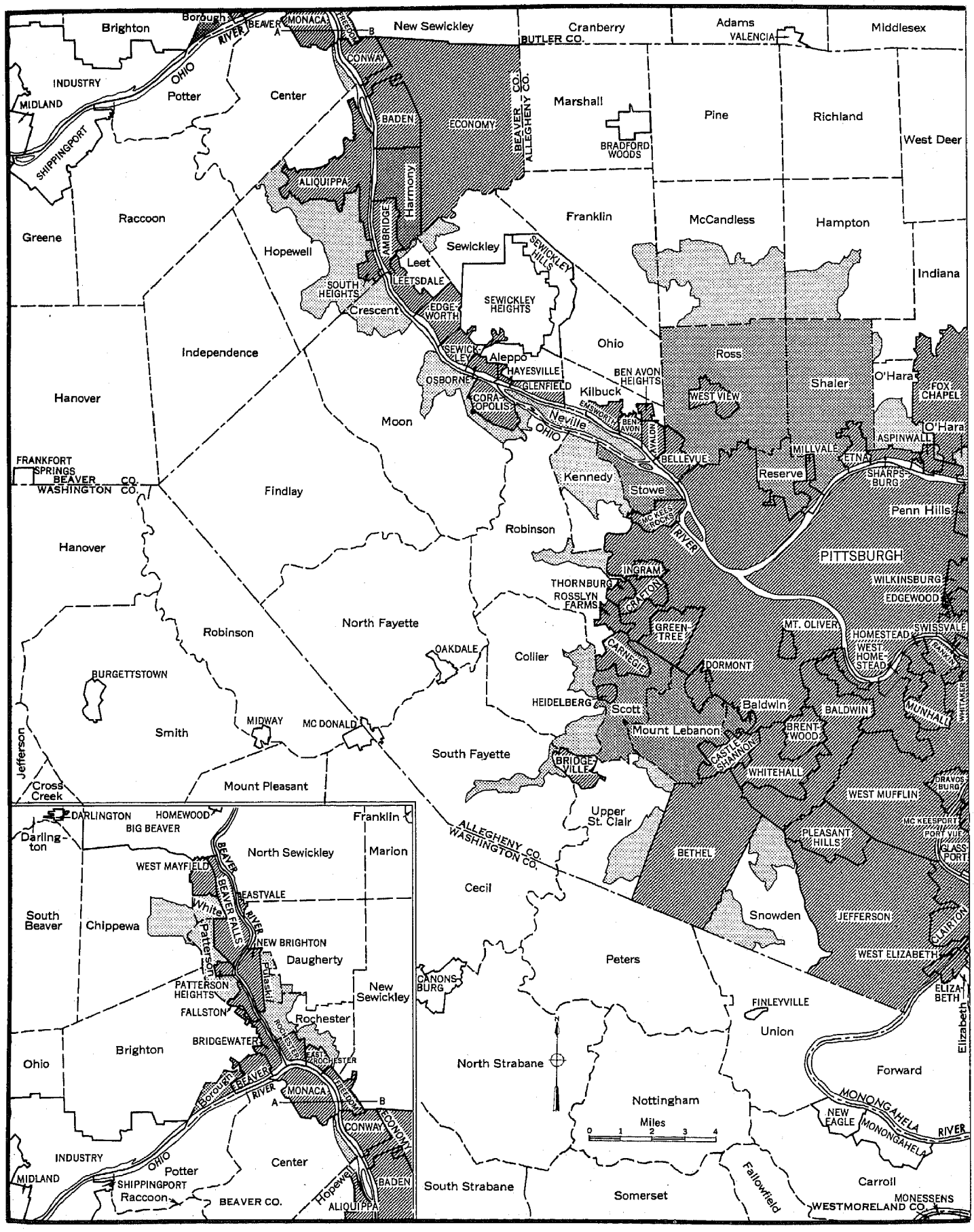
Brighton
Borough
BEAVER RIVER
MONACA
FREEDOM
A
B
New Sewickley
Cranberry
BUTLER CO.
Adams
VALENCIA
Middlesex
CONWAY
INDUSTRY
MIDLAND
OHIO
Potter
Center
BADEN
ECONOMY
BEAVER CO.
ALLEGHENY CO.
Marshall
Pine
Richland
West Deer
BRADFORD WOODS
SHIPPINGPORT
ALIQUIPPA
AMBRIDGE
Harmony
Raccoon
Greene
Franklin
McCandless
Hampton
Hopewell
Sewickley
SEWICKLEY HILLS
Leet
Indiana
LEETSDALE
SOUTH HEIGHTS
Crescent
EDGEWORTH
SEWICKLEY HEIGHTS
Independence
Ohio
Ross
Aleppo
SEWICKLEY
HAYESVILLE
BEN AVON HEIGHTS
OSBORNE
GLENFIELD
Kilbuck
Shaler
O'Hara
FOX CHAPEL
Hanover
CORAOPOLIS
EMSWORTH
WEST VIEW
Moon
Neville
OHIO
BEN AVON
AVALON
ASPINWALL
O'Hara
FRANKFORT SPRINGS
BEAVER CO.
WASHINGTON CO.
Findlay
Kennedy
BELLEVUE
MILLVALE
ETNA
Reserve
SHARPSBURG
Stowe
McKEES ROCKS
Penn Hills
Robinson
Hanover
PITTSBURGH
INGRAM
THORNBURG
ROSSLYN FARMS
CRAFTON
WILKINSBURG
EDGEWOOD
Robinson
North Fayette
OAKDALE
Collier
GREEN TREE
CARNEGIE
MT. OLIVER
HOMESTEAD
WEST HOMESTEAD
SWISSVALE
DORMONT
BURGETTSTOWN
HEIDELBERG
Scott
Baldwin
BALDWIN
MUNHALL
WHITAKER
MIDWAY
MC DONALD
Smith
Mount Lebanon
BRENTWOOD
CASTLE SHANNON
South Fayette
BRIDGEVILLE
WHITEHALL
Jefferson
Cross Creek
Mount Pleasant
WEST MUFFLIN
DRAVOSBURG
Upper St. Clair
MC KEESPORT
PORT VUE
PLEASANT HILLS
GLASSPORT
ALLEGHENY CO.
WASHINGTON CO.
BETHEL
Cecil
Snowden
JEFFERSON
CLAIRTON
WEST ELIZABETH
Peters
CANONSBURG
FINLEYVILLE
ELIZABETH
Union
Elizabeth
North Strabane
Forward
Nottingham
MONONGAHELA RIVER
NEW EAGLE
MONONGAHELA
Miles
0 1 2 3 4
South Strabane
Somerset
Fallowfield
Carroll
MONESSENS
WESTMORELAND CO.
DARLINGTON
HOMEWOOD
BIG BEAVER
Darlington
Franklin
North Sewickley
Marion
WEST MAYFIELD
BEAVER FALLS
EASTVALE
South Beaver
Chippewa
White
Patterson
NEW BRIGHTON
Daugherty
Pulaski
PATTERSON HEIGHTS
New Sewickley
FALLSTON
Rochester
BRIDGEWATER
Brighton
EAST ROCHESTER
Ohio
Borough
BEAVER RIVER
MONACA
FREEDOM
A
B
CONWAY
INDUSTRY
MIDLAND
OHIO
Potter
Center
SHIPPINGPORT
Raccoon
BEAVER CO.
Hopewell
BADEN
ALIQUIPPA

URBANIZED AREA

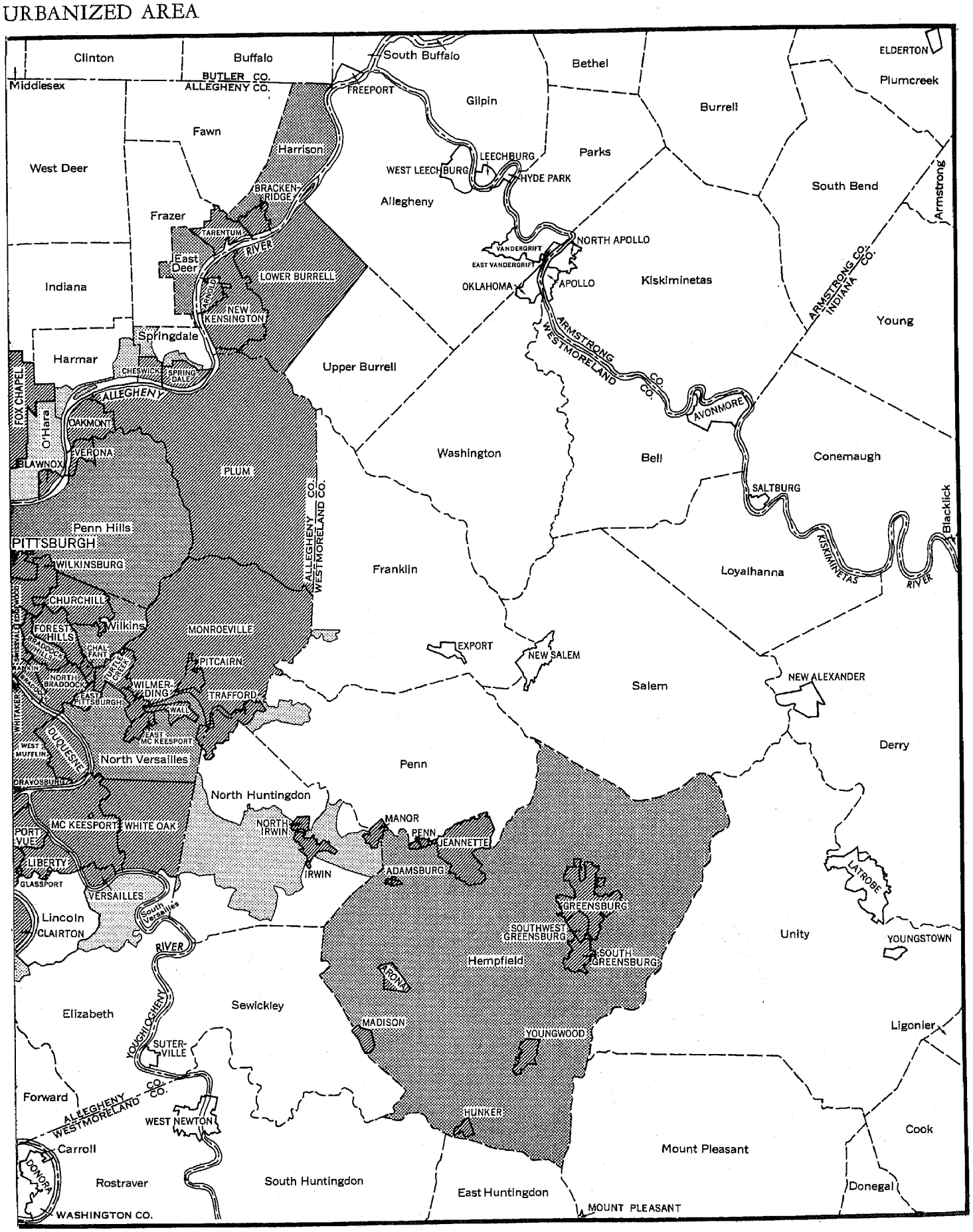

URBANIZED AREAS—PENNSYLVANIA

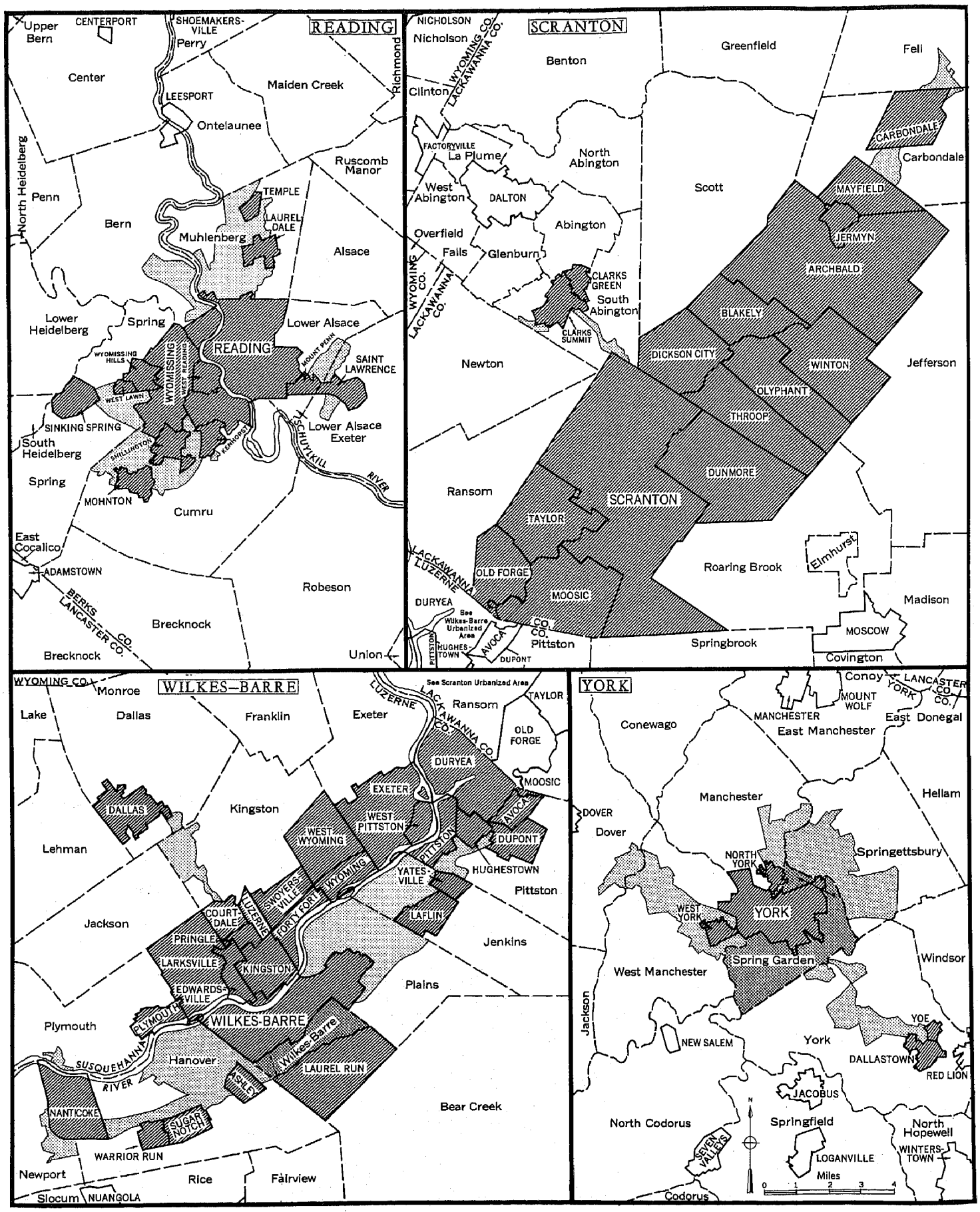

NUMBER OF INHABITANTS

Rhode Island

LIST OF TABLES

[Page numbers listed here omit the State prefix number which appears as part of the page number for each page. The prefix for this State is 41]

Table	Page
1.—Population of the State, urban and rural: 1790 to 1960	5
2.—Population in groups of places according to size: 1960 and 1950	5
3.—Population in groups of places according to size: 1900 to 1960	6
4.—Population in incorporated places, unincorporated places, and urban towns according to size: 1960	7
5.—Population of incorporated places of 10,000 or more from earliest census to 1960	7
6.—Area and population of counties, urban and rural: 1960 and 1950	8
7.—Population of counties, by minor civil divisions: 1940 to 1960	8
8.—Population of all incorporated places and urban towns, and of unincorporated places of 1,000 or more: 1940 to 1960	8
9.—1960 population of areas annexed between 1950 and 1960 by incorporated places having 2,500 inhabitants or more in 1950	–
10.—Population of urbanized areas: 1960 and 1950	9
11.—Population of standard metropolitan statistical areas: 1960 and 1950	9
12.—Population of the State and of standard metropolitan statistical areas, by type of residence: 1960	10

LIST OF MAPS

	Page
The State, showing counties, places of 25,000 or more, and standard metropolitan statistical areas	2
The State, showing minor civil divisions	3
Urbanized areas (separate map for each area)	11

RHODE ISLAND— COUNTIES, PLACES OF 25,000 OR MORE, AND STANDARD METROPOLITAN STATISTICAL AREAS

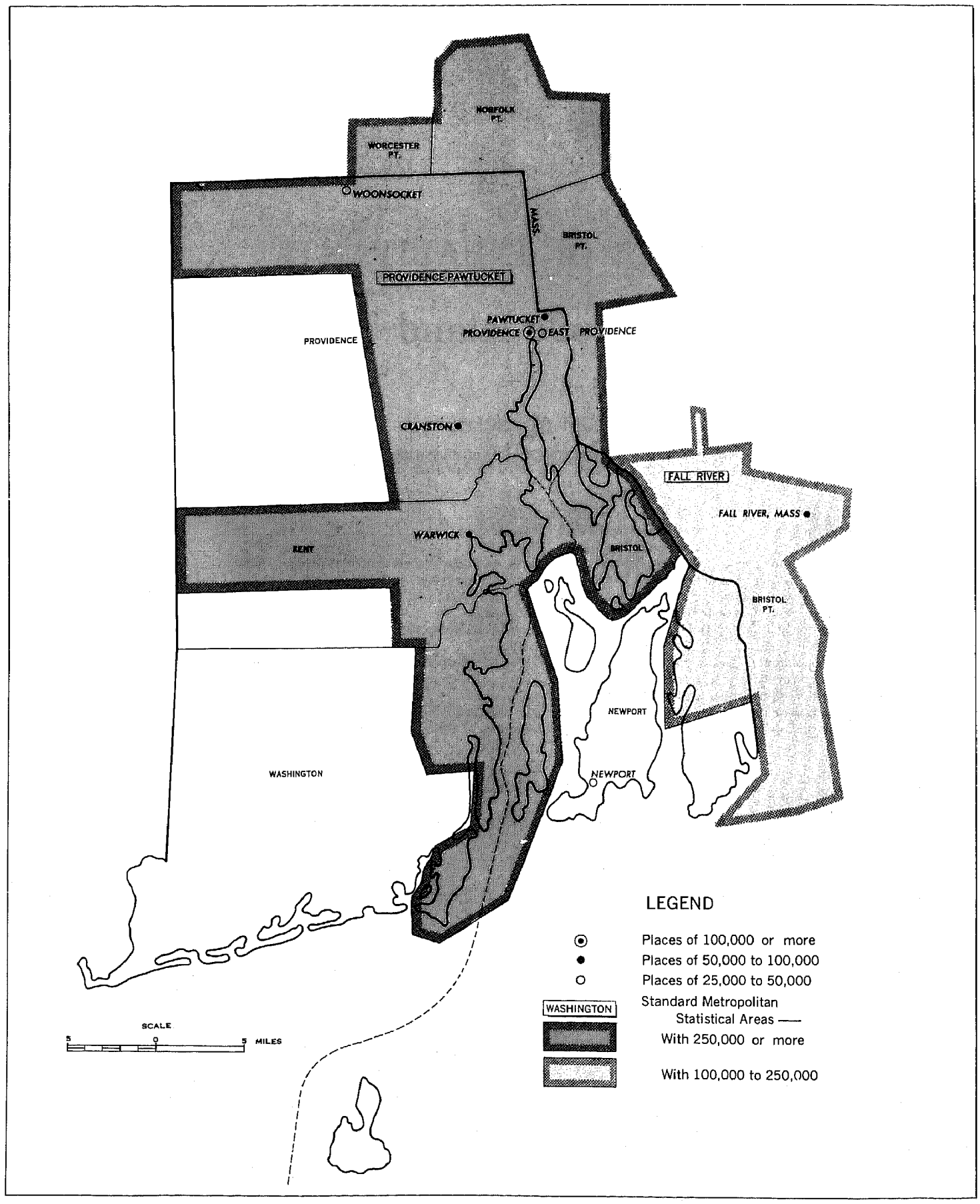

RHODE ISLAND—MINOR CIVIL DIVISIONS-CITIES AND TOWNS

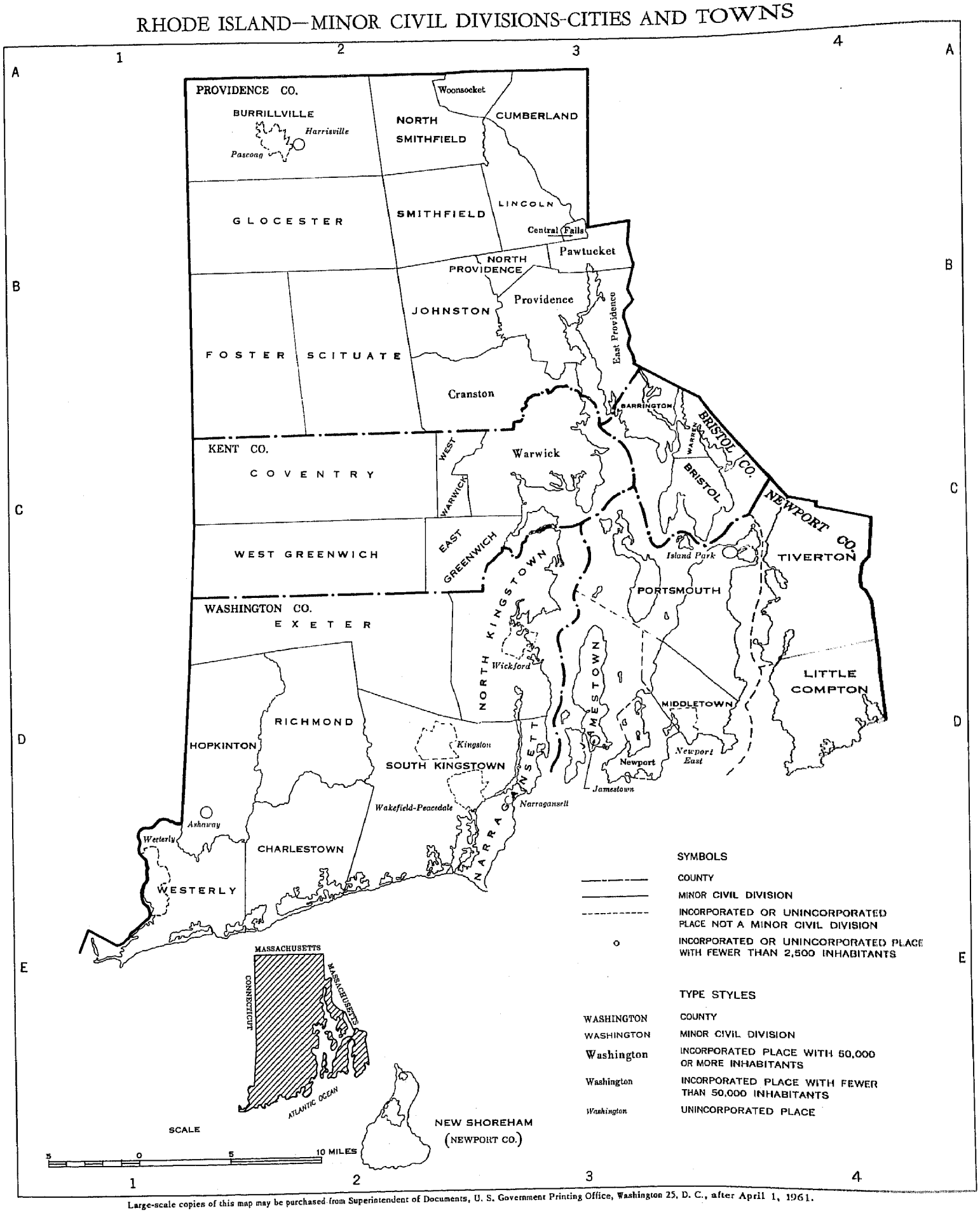

Large-scale copies of this map may be purchased from Superintendent of Documents, U. S. Government Printing Office, Washington 25, D. C., after April 1, 1961.

Number of Inhabitants

Table 1.—POPULATION OF THE STATE, URBAN AND RURAL: 1790 TO 1960

[For description of current and previous urban definitions, see text. Minus sign (-) denotes decrease]

Census date	The State			Urban territory				Rural territory			Percent of total	
	Population	Increase over preceding census		Number of urban places	Population	Increase over preceding census		Population	Increase over preceding census		Urban	Rural
		Number	Percent			Number	Percent		Number	Percent		
Current urban definition:												
1960 (Apr. 1)	859,488	67,592	8.5	18	[1]742,897	75,685	11.3	116,591	-8,093	-6.5	86.4	13.6
1950 (Apr. 1)	791,896	78,550	11.0	11	[2]667,212	...	...	124,684	...	...	84.3	15.7
Previous urban definition:												
1960 (Apr. 1)	859,488	67,592	8.5	22	772,638	83,696	12.1	86,850	-16,104	-15.6	89.9	10.1
1950 (Apr. 1)	791,896	78,550	11.0	18	[3]688,942	35,559	5.4	[3]102,954	42,991	71.7	87.0	13.0
1940 (Apr. 1)	713,346	25,849	3.8	19	653,383	17,954	2.8	59,963	7,895	15.2	91.6	8.4
1930 (Apr. 1)	687,497	83,100	13.7	19	635,429	80,283	14.5	52,068	2,817	5.7	92.4	7.6
1920 (Jan. 1)	604,397	61,787	11.4	18	555,146	61,208	12.4	49,251	579	1.2	91.9	8.1
1910 (Apr. 15)	542,610	114,054	26.6	17	493,938	115,467	30.5	48,672	-1,413	-2.8	91.0	9.0
1900 (June 1)	428,556	83,050	24.0	15	378,471	83,628	28.4	50,085	-578	-1.1	88.3	11.7
1890 (June 1)	345,506	68,975	24.9	14	294,843	68,225	30.1	50,663	750	1.5	85.3	14.7
1880 (June 1)	276,531	59,178	27.2	14	226,618	64,511	39.8	49,913	-5,333	-9.7	82.0	18.0
1870 (June 1)	217,353	42,733	24.5	12	162,107	51,572	46.7	55,246	-8,839	-13.8	74.6	25.4
1860 (June 1)	174,620	27,075	18.4	9	110,535	28,451	34.7	64,085	-1,376	-2.1	63.3	36.7
1850 (June 1)	147,545	38,715	35.6	7	82,084	34,422	72.2	65,461	4,293	7.0	55.6	44.4
1840 (June 1)	108,830	11,631	12.0	5	47,662	17,290	56.9	61,168	-5,659	-8.5	43.8	56.2
1830 (June 1)	97,199	14,140	17.0	3	30,372	11,286	59.1	66,827	2,854	4.5	31.2	68.8
1820 (Aug. 7)	83,059	6,128	8.0	2	19,086	1,108	6.2	63,973	5,020	8.5	23.0	77.0
1810 (Aug. 6)	76,931	7,809	11.3	2	17,978	3,625	25.3	58,953	4,184	7.6	23.4	76.6
1800 (Aug. 4)	69,122	297	0.4	2	14,353	1,257	9.6	54,769	-960	-1.7	20.8	79.2
1790 (Aug. 2)	68,825	...	...	2	13,096	...	...	55,729	...	...	19.0	81.0

[1] Includes 68,713 persons in urban territory outside urban places.
[2] Includes 100,286 persons in urban territory outside urban places.
[3] Revised since publication of 1950 reports.

Table 2.—POPULATION IN GROUPS OF PLACES ACCORDING TO SIZE: 1960 AND 1950

[Percent not shown where less than 0.1]

Type of area and size of place	1960				1950			
	Number of places	Population	Percent of total population	Percent of total	Number of places	Population	Percent of total population	Percent of total
The State	...	859,488	100.0	...	...	791,896	100.0	...
URBAN								
Total	([1])	742,897	86.4	100.0	([2])	667,212	84.3	100.0
Within urbanized areas	...	622,325	72.4	83.8	...	552,034	69.7	82.7
Central cities, total	2	288,499	33.6	38.8	1	248,674	31.4	37.3
Cities of 1,000,000 or more	...	...	...	...	...	...	...	...
Cities of 500,000 to 1,000,000	...	...	...	...	...	...	...	...
Cities of 250,000 to 500,000	...	...	...	...	...	...	...	...
Cities of 100,000 to 250,000	1	207,498	24.1	27.9	1	248,674	31.4	37.3
Cities of 50,000 to 100,000	1	81,001	9.4	10.9	...	...	...	...
Cities under 50,000	...	...	...	...	...	...	...	...
Urban fringes, total	...	333,826	38.8	44.9	...	303,360	38.3	45.5
Places of 2,500 or more	8	265,113	30.8	35.7	4	203,074	25.6	30.4
Places of 100,000 or more	...	...	...	...	...	...	...	...
Places of 50,000 to 100,000	2	135,270	15.7	18.2	2	136,496	17.2	20.5
Places of 25,000 to 50,000	1	41,955	4.9	5.6	1	43,028	5.4	6.4
Places of 10,000 to 25,000	5	87,888	10.2	11.8	1	23,550	3.0	3.5
Places of 5,000 to 10,000	...	...	...	...	...	...	...	...
Places of 2,500 to 5,000	...	...	...	...	...	...	...	...
Places under 2,500	...	...	...	...	...	...	...	...
Places of 2,000 to 2,500	...	...	...	...	...	...	...	...
Places of 1,500 to 2,000	...	...	...	...	...	...	...	...
Places of 1,000 to 1,500	...	...	...	...	...	...	...	...
Places under 1,000	...	...	...	...	...	...	...	...
Other urban territory	...	68,713	8.0	9.2	...	100,286	12.7	15.0
Outside urbanized areas	8	120,572	14.0	16.2	6	115,178	14.5	17.3
Places of 25,000 or more	2	94,129	11.0	12.7	2	87,775	11.0	13.1
Places of 10,000 to 25,000	...	...	...	...	1	10,335	1.3	1.5
Places of 5,000 to 10,000	2	15,267	1.8	2.1	2	13,639	1.7	2.0
Places of 2,500 to 5,000	4	11,176	1.3	1.5	1	3,429	0.4	0.5
RURAL								
Total	...	116,591	13.6	100.0	...	124,684	15.7	100.0
Places of 1,000 to 2,500	5	7,053	0.8	6.0	13	20,024	2.5	16.1
Places of 2,000 to 2,500	...	...	...	...	3	7,014	0.9	5.6
Places of 1,500 to 2,000	2	3,584	0.4	3.1	2	3,537	0.4	2.8
Places of 1,000 to 1,500	3	3,469	0.4	3.0	8	9,473	1.2	7.6
Other rural territory	...	109,538	12.7	94.0	...	104,660	13.2	83.9
URBANIZED AREAS								
Total	2	622,325	72.4	100.0	2	552,034	69.7	100.0
Areas of 1,000,000 or more	...	...	...	...	...	...	...	...
Areas of 500,000 to 1,000,000	1	616,161	71.7	99.0	1	550,807	69.6	99.8
Areas of 250,000 to 500,000	...	...	...	...	...	...	...	...
Areas of 100,000 to 250,000	1	6,164	0.7	1	1	1,227	0.2	0.2
Areas under 100,000	...	...	...	...	...	...	...	...

[1] There were 18 urban places in 1960.
[2] There were 11 urban places in 1950.

Table 3.—POPULATION IN GROUPS OF PLACES ACCORDING TO SIZE: 1900 TO 1960

Subject and size of place	1960		1950		1940	1930	1920	1910	1900
	Current urban definition	Previous urban definition	Current urban definition	Previous urban definition[1]					
NUMBER OF PLACES									
Urban territory	18	22	11	18	19	19	18	17	15
Places of 2,500 or more	18	22	11	18	19	19	18	17	15
Places of 1,000,000 or more	...	...	...	...	...	...	...	...	...
Places of 500,000 to 1,000,000	...	...	...	...	...	...	...	...	...
Places of 250,000 to 500,000	...	...	...	...	1	1	...	...	...
Places of 100,000 to 250,000	1	1	1	1	...	...	1	1	1
Places of 50,000 to 100,000	3	3	3	3	1	1	1	1	...
Places of 25,000 to 50,000	3	3	2	3	6	5	3	3	2
Places of 10,000 to 25,000	5	11	2	8	7	7	6	4	5
Places of 5,000 to 10,000	2	4	2	2	3	4	6	7	6
Places of 2,500 to 5,000	4	...	1	1	1	1	1	1	1
Places under 2,500	...	...	...	...	...	...	...	...	...
Rural territory	5	...	13	...	...	...	...	...	...
Places of 1,000 to 2,500	5	...	13	...	...	...	...	...	...
Places under 1,000	...	...	...	...	...	...	...	...	...
Cumulative summary:									
Places of 1,000,000 or more	...	...	...	...	...	...	...	...	...
Places of 500,000 or more	...	...	...	...	...	...	...	...	...
Places of 250,000 or more	...	...	...	...	1	1	...	...	...
Places of 100,000 or more	1	1	1	1	1	1	1	1	1
Places of 50,000 or more	4	4	4	4	2	2	2	2	1
Places of 25,000 or more	7	7	6	7	8	7	5	5	3
Places of 10,000 or more	12	18	8	15	15	14	11	9	8
Places of 5,000 or more	14	22	10	17	18	18	17	16	14
Places of 2,500 or more	18	22	11	18	19	19	18	17	15
POPULATION									
Urban territory	742,897	772,638	667,212	688,942	653,383	635,429	555,146	493,938	378,471
Places of 2,500 or more	674,184	772,638	566,926	688,942	653,383	635,429	555,146	493,938	378,471
Places of 1,000,000 or more	...	...	...	...	...	...	...	...	...
Places of 500,000 to 1,000,000	...	...	...	...	...	...	...	...	...
Places of 250,000 to 500,000	...	...	...	...	253,504	252,981	...	...	...
Places of 100,000 to 250,000	207,498	207,498	248,674	248,674	...	...	237,595	224,326	175,597
Places of 50,000 to 100,000	216,271	216,271	186,707	186,707	75,797	77,149	64,248	51,622	...
Places of 25,000 to 50,000	136,084	136,084	80,592	116,463	213,090	175,792	103,158	91,903	67,435
Places of 10,000 to 25,000	87,888	179,032	33,885	115,416	84,576	95,671	96,361	69,776	87,405
Places of 5,000 to 10,000	15,267	33,753	13,639	16,759	22,574	30,170	50,494	52,891	43,729
Places of 2,500 to 5,000	11,176	...	3,429	4,923	3,842	3,666	3,290	3,420	4,305
Places under 2,500	...	...	...	...	...	...	...	...	...
Other urban territory	68,713	...	100,286	...	...	...	...	...	...
Rural territory	116,591	86,850	124,684	102,954	59,963	52,068	49,251	48,672	50,085
Places of 1,000 to 2,500	7,053	...	20,024	...	...	...	...	...	...
Places under 1,000	...	...	...	...	...	...	...	...	...
Other rural territory	109,538	86,850	104,660	102,954	59,963	52,068	49,251	48,672	50,085
Cumulative summary:									
Places of 1,000,000 or more	...	...	...	...	...	...	...	...	...
Places of 500,000 or more	...	...	...	...	...	...	...	...	...
Places of 250,000 or more	...	...	...	...	253,504	252,981	...	...	...
Places of 100,000 or more	207,498	207,498	248,674	248,674	253,504	252,981	237,595	224,326	175,597
Places of 50,000 or more	423,769	423,769	435,381	435,381	329,301	330,130	301,843	275,948	175,597
Places of 25,000 or more	559,853	559,853	515,973	551,844	542,391	505,922	405,001	367,851	243,032
Places of 10,000 or more	647,741	738,885	549,858	667,260	626,967	601,593	501,362	437,627	330,437
Places of 5,000 or more	663,008	772,638	563,497	684,019	649,541	631,763	551,856	490,518	374,166
Places of 2,500 or more	674,184	772,638	566,926	688,942	653,383	635,429	555,146	493,938	378,471
PERCENT OF TOTAL POPULATION									
Urban territory	86.4	89.9	84.3	87.0	91.6	92.4	91.9	91.0	88.3
Places of 2,500 or more	78.4	89.9	71.6	87.0	91.6	92.4	91.9	91.0	88.3
Places of 1,000,000 or more	...	...	...	...	...	...	...	...	...
Places of 500,000 to 1,000,000	...	...	...	...	...	...	...	...	...
Places of 250,000 to 500,000	...	...	...	...	35.5	36.8	...	...	...
Places of 100,000 to 250,000	24.1	24.1	31.4	31.4	...	...	39.3	41.3	41.0
Places of 50,000 to 100,000	25.2	25.2	23.6	23.6	10.6	11.2	10.6	9.5	...
Places of 25,000 to 50,000	15.8	15.8	10.2	14.7	29.9	25.6	17.1	16.9	15.7
Places of 10,000 to 25,000	10.2	20.8	4.3	14.6	11.9	13.9	15.9	12.9	20.4
Places of 5,000 to 10,000	1.8	3.9	1.7	2.1	3.2	4.4	8.4	9.7	10.2
Places of 2,500 to 5,000	1.3	...	0.4	0.6	0.5	0.5	0.5	0.6	1.0
Places under 2,500	...	...	...	...	...	...	...	...	...
Other urban territory	8.0	...	12.7	...	...	...	...	...	...
Rural territory	13.6	10.1	15.7	13.0	8.4	7.6	8.1	9.0	11.7
Places of 1,000 to 2,500	0.8	...	2.5	...	...	...	...	...	...
Places under 1,000	...	...	...	...	...	...	...	...	...
Other rural territory	12.7	10.1	13.2	13.0	8.4	7.6	8.1	9.0	11.7
Cumulative summary:									
Places of 1,000,000 or more	...	...	...	...	...	...	...	...	...
Places of 500,000 or more	...	...	...	...	...	...	...	...	...
Places of 250,000 or more	...	...	...	...	35.5	36.8	...	...	...
Places of 100,000 or more	24.1	24.1	31.4	31.4	35.5	36.8	39.3	41.3	41.0
Places of 50,000 or more	49.3	49.3	55.0	55.0	46.2	48.0	49.9	50.9	41.0
Places of 25,000 or more	65.1	65.1	65.2	69.7	76.0	73.6	67.0	67.8	56.7
Places of 10,000 or more	75.4	86.0	69.4	84.3	87.9	87.5	83.0	80.7	77.1
Places of 5,000 or more	77.1	89.9	71.2	86.4	91.1	91.9	91.3	90.4	87.3
Places of 2,500 or more	78.4	89.9	71.6	87.0	91.6	92.4	91.9	91.0	88.3

[1] Revised since publication of 1950 report.

Table 4.—POPULATION IN INCORPORATED PLACES, UNINCORPORATED PLACES, AND URBAN TOWNS, ACCORDING TO SIZE: 1960

Size of place and urban–rural classification	All places		Incorporated places		Unincorporated places		Urban towns	
	Number	Population	Number	Population	Number	Population	Number	Population
Total	23	681,237	8	579,711	11	33,496	4	68,030
500,000 or more	...	...	...	...	...	...	...	...
250,000 to 500,000	...	...	...	...	...	...	...	...
100,000 to 250,000	1	207,498	1	207,498	...	...	...	...
50,000 to 100,000	3	216,271	3	216,271	...	...	...	...
25,000 to 50,000	3	136,084	3	136,084	...	...	...	...
20,000 to 25,000	1	21,414	...	...	...	...	1	21,414
10,000 to 20,000	4	66,474	1	19,858	...	...	3	46,616
5,000 to 10,000	2	15,267	...	...	2	15,267	...	...
2,500 to 5,000	4	11,176	...	...	4	11,176	...	...
2,000 to 2,500	...	...	...	...	...	...	...	...
1,500 to 2,000	2	3,584	...	...	2	3,584	...	...
1,000 to 1,500	3	3,469	...	...	3	3,469	...	...
500 to 1,000	...	...	...	...	...	...	...	...
200 to 500	...	...	...	...	...	...	...	...
Under 200	...	...	...	...	...	...	...	...
In urbanized areas	10	553,612	6	485,582	...	...	4	68,030
500,000 or more	...	...	...	...	...	...	...	...
250,000 to 500,000	...	...	...	...	...	...	...	...
100,000 to 250,000	1	207,498	1	207,498	...	...	...	...
50,000 to 100,000	3	216,271	3	216,271	...	...	...	...
25,000 to 50,000	1	41,955	1	41,955	...	...	...	...
20,000 to 25,000	1	21,414	...	...	...	...	1	21,414
10,000 to 20,000	4	66,474	1	19,858	...	...	3	46,616
5,000 to 10,000	...	...	...	...	...	...	...	...
2,500 to 5,000	...	...	...	...	...	...	...	...
2,000 to 2,500	...	...	...	...	...	...	...	...
1,500 to 2,000	...	...	...	...	...	...	...	...
1,000 to 1,500	...	...	...	...	...	...	...	...
500 to 1,000	...	...	...	...	...	...	...	...
200 to 500	...	...	...	...	...	...	...	...
Under 200	...	...	...	...	...	...	...	...
Other urban territory	8	120,572	2	94,129	6	26,443	...	...
25,000 to 50,000	2	94,129	2	94,129	...	...	...	...
20,000 to 25,000	...	...	...	...	...	...	...	...
10,000 to 20,000	...	...	...	...	...	...	...	...
5,000 to 10,000	2	15,267	...	...	2	15,267	...	...
2,500 to 5,000	4	11,176	...	...	4	11,176	...	...
Rural territory	5	7,053	...	...	5	7,053	...	...
2,000 to 2,500	...	...	...	...	...	...	...	...
1,500 to 2,000	2	3,584	...	...	2	3,584	...	...
1,000 to 1,500	3	3,469	...	...	3	3,469	...	...
500 to 1,000	...	...	...	...	...	...	...	...
200 to 500	...	...	...	...	...	...	...	...
Under 200	...	...	...	...	...	...	...	...

Table 5.—POPULATION OF INCORPORATED PLACES OF 10,000 OR MORE FROM EARLIEST CENSUS TO 1960

[Minus sign (-) denotes decrease]

Incorporated place and census year	Population	Increase over preceding census	
		Number	Percent
CENTRAL FALLS:			
1960	19,858	-3,692	-15.7
1950	23,550	-1,698	-6.7
1940	25,248	-650	-2.5
1930	25,898	1,724	7.1
1920	24,174	1,420	6.2
1910	22,754	4,587	25.2
1900	18,167	...	...
CRANSTON:			
1960	66,766	11,706	21.3
1950	55,060	7,975	16.9
1940	47,085	4,174	9.7
1930	42,911	13,504	45.9
1920	29,407	8,300	39.3
1910	21,107	7,764	58.2
1900	13,343	5,244	647
1890	8,099	2,159	36.3
1880	5,940	1,118	23.2
1870	4,822	-2,678	-35.7
1860	7,500	3,189	74.0
1850	4,311	1,409	48.6
1840	2,902	249	9.4
1830	2,653	379	16.7
1820	2,274	113	5.2
1810	2,161	517	31.4
1800	1,644	-233	-12.4
1790	1,877	...	...
EAST PROVIDENCE:			
1960	41,955	6,084	17.0
1950	35,871	3,706	11.5
1940	32,165	2,170	7.2
1930	29,995	8,202	37.6
1920	21,793	5,985	37.9
1910	15,808	3,670	30.2
1900	12,138	3,716	44.1
1890	8,422	3,366	66.6
1880	5,056	2,388	89.5
1870	2,668	...	...
NEWPORT:			
1960	47,049	9,485	25.3
1950	37,564	7,032	23.0
1940	30,532	2,920	10.6
1930	27,612	-2,643	-8.7
1920	30,255	3,106	11.4
1910	27,149	4,708	21.0
1900	22,441	2,984	15.3
1890	19,457	3,764	24.0
1880	15,693	3,172	25.3
1870	12,521	2,013	19.2
1860	10,508	945	9.9
1850	9,563	1,230	14.8
1840	8,333	323	4.0
1830	8,010	691	9.4
1820	7,319	-588	-7.4
1810	7,907	1,168	17.3
1800	6,739	23	0.3
1790	6,716	...	...
PAWTUCKET:			
1960	81,001	-435	-0.5
1950	81,436	5,639	7.4
1940	75,797	-1,352	-1.8
1930	77,149	12,901	20.1
1920	64,248	12,626	24.5
1910	51,622	12,391	31.6
1900	39,231	11,598	42.0
1890	27,633	8,603	45.2
1880	19,030	12,411	187.5
1870	6,619	2,419	57.6
1860	4,200	447	11.9
1850	3,753	1,569	71.8
1840	2,184	725	49.7
1830	1,459	...	...
PROVIDENCE:			
1960	207,498	-41,176	-16.6
1950	248,674	-4,830	-1.9
1940	253,504	523	0.2
1930	252,981	15,386	6.5
1920	237,595	13,269	5.9
PROVIDENCE--Con.			
1910	224,326	48,729	27.8
1900	175,597	43,451	32.9
1890	132,146	27,289	26.0
1880	104,857	35,953	52.2
1870	68,904	18,238	36.0
1860	50,666	9,153	22.0
1850	41,513	18,342	79.2
1840	23,171	6,338	37.7
1830	16,833	5,066	43.1
1820	11,767	1,696	16.8
1810	10,071	2,457	32.3
1800	7,614	1,234	19.3
1790	6,380	...	...
WARWICK:			
1960	68,504	25,476	59.2
1950	43,028	14,271	49.6
1940	28,757	5,561	24.0
1930	23,196	9,715	72.1
1920	13,481	-13,148	-49.4
1910	26,629	5,313	24.9
1900	21,316	3,555	20.0
1890	17,761	5,597	46.0
1880	12,164	1,711	16.4
1870	10,453	1,537	17.2
1860	8,916	1,176	15.2
1850	7,740	1,014	15.1
1840	6,726	1,197	21.6
1830	5,529	...	...
WOONSOCKET:			
1960	47,080	-3,131	-6.2
1950	50,211	908	1.8
1940	49,303	-73	-0.1
1930	49,376	5,880	13.5
1920	43,496	5,371	14.1
1910	38,125	9,921	35.2
1900	28,204	7,374	35.4
1890	20,830	4,780	29.8
1880	16,050	4,523	39.2
1870	11,527	...	...

Table 6.—AREA AND POPULATION OF COUNTIES, URBAN AND RURAL: 1960 AND 1950

[Minus sign (-) denotes decrease. Percent not shown where less than 0.1]

County	Map reference	Land area in square miles, 1960	1960 population									1950 population			Percent increase, 1950 to 1960		
			Total		Urban				Rural								
			Number	Per square mile	Total	Percent of total population	Urbanized areas	Other urban territory	Total	Places of 1,000 to 2,500	Other rural territory	Total	Urban	Rural	Total	Urban	Rural
The State	...	1,058	859,488	812.4	742,897	86.4	622,325	120,572	116,591	7,053	109,538	791,896	667,212	124,684	8.5	11.3	-6.5
Bristol	C-3	25	37,146	1,485.8	36,037	97.0	36,037	...	1,109	...	1,109	29,079	21,595	7,484	27.7	66.9	-85.2
Kent	C-2	172	112,619	654.8	105,148	93.4	105,148	...	7,471	...	7,471	77,763	66,879	10,884	44.8	57.2	-31.4
Newport	C-4	115	81,891	712.1	55,856	68.2	6,164	49,692	26,035	2,990	23,045	61,539	38,791	22,748	33.1	44.0	14.4
Providence	A-2	422	568,778	1,347.8	521,946	91.8	471,883	50,063	46,832	1,024	45,808	574,973	526,308	48,665	-1.1	-0.8	-3.8
Washington	D-2	324	59,054	182.3	23,910	40.5	3,093	20,817	35,144	3,039	32,105	48,542	13,639	34,903	21.7	75.3	0.7

Table 7.—POPULATION OF COUNTIES, BY MINOR CIVIL DIVISIONS: 1940 TO 1960

["U" denotes an unincorporated place. For changes in boundaries, etc., between 1940 and 1950, see table 6 for this State in *U.S. Census of Population: 1950*, Vol. I or II. Total population of a place located in 2 or more minor civil divisions appears in table 8]

County and minor civil division	1960	1950	1940
BRISTOL COUNTY	37,146	29,079	25,548
Barrington town	13,826	8,246	6,231
Bristol town	14,570	12,320	11,159
Warren town	8,750	8,513	8,158
KENT COUNTY	112,619	77,763	58,311
Coventry town	15,432	9,869	6,998
East Greenwich town	6,100	4,923	3,842
Warwick city	68,504	43,028	28,757
West Greenwich town	1,169	847	526
West Warwick town	21,414	19,096	18,188
NEWPORT COUNTY	81,891	61,539	46,696
Jamestown town	2,267	2,068	1,744
Jamestown (U)	1,843	1,757	...
Little Compton town	1,702	1,556	1,492
Middletown town	12,675	7,382	3,379
Newport East (U)	2,643	...	...
Newport city	47,049	37,564	30,532
New Shoreham town	486	732	848
Portsmouth town	8,251	6,578	3,683
Island Park (U)	1,147	...	...
Tiverton town	9,461	5,659	5,018
PROVIDENCE COUNTY	568,778	574,973	550,298
Burrillville town	9,119	8,774	8,185
Harrisville (U)	1,024	1,055	...
Pascoag (U)	2,983	...	...
Central Falls city	19,858	23,550	25,248
Cranston city	66,766	55,060	47,085
Cumberland town	18,792	12,842	10,625
East Providence city[1]	41,955	35,871	32,165
Foster town	2,097	1,630	1,237
Glocester town	3,397	2,682	2,099
Johnston town	17,160	12,725	10,672
Lincoln town	13,551	11,270	10,577
North Providence town	18,220	13,927	12,156
North Smithfield town	7,632	5,726	4,196
Pawtucket city	81,001	81,436	75,797
Providence city	207,498	248,674	253,504
Scituate town	5,210	3,905	2,838
Smithfield town	9,442	6,690	4,611
Woonsocket city	47,080	50,211	49,303
WASHINGTON COUNTY	59,054	48,542	32,493
Charlestown town	1,966	1,598	1,199
Exeter town	2,298	1,870	1,790
Hopkinton town	4,174	3,676	3,230
Ashaway (U)	1,298	1,022	...
Narragansett town	3,444	2,288	1,560
Narragansett (U)	1,741	...	...
North Kingstown town	18,977	14,810	4,604
Wickford (U)	2,934	2,437	...
Richmond town	1,986	1,772	1,629
South Kingstown town	11,942	10,148	7,282
Kingston (U)	2,616	2,156	...
Wakefield-Peacedale (U)	5,569	5,224	...
Westerly town	14,267	12,380	11,199
Westerly (U)	9,698	8,415	...

[1] East Providence town incorporated as East Providence city since 1950.

Table 8.—POPULATION OF ALL INCORPORATED PLACES AND URBAN TOWNS, AND OF UNINCORPORATED PLACES OF 1,000 OR MORE: 1940 TO 1960

["U" denotes an unincorporated place. "UT" denotes an urban town. Asterisk (*) denotes an incorporated place under 2,500 located in an urbanized area]

Place	County	1960	1950	1940	Place	County	1960	1950	1940
Ashaway (U)	Washington	1,298	1,022	...	Newport East (U)	Newport	2,643	...	...
Barrington (UT)	Bristol	13,826	8,246	6,231	North Providence (UT)	Providence	18,220	13,927	12,156
Bristol (UT)	Bristol	14,570	12,320	11,159	Pascoag (U)	Providence	2,983	...	...
Central Falls	Providence	19,858	23,550	25,248	Pawtucket	Providence	81,001	81,436	75,797
Cranston	Providence	66,766	55,060	47,085	Providence	Providence	207,498	248,674	253,504
East Providence	Providence	41,955	...	...	Wakefield-Peacedale (U)	Washington	5,569	5,224	...
Harrisville (U)	Providence	1,024	1,055	...	Warwick	Kent	68,504	43,028	28,757
Island Park (U)	Newport	1,147	...	...	Westerly (U)	Washington	9,698	8,415	...
Jamestown (U)	Newport	1,843	1,757	...	West Warwick (UT)	Kent	21,414	19,096	18,188
Kingston (U)	Washington	2,616	2,156	...	Wickford (U)	Washington	2,934	2,437	...
Narragansett (U)	Washington	1,741	...	...	Woonsocket	Providence	47,080	50,211	49,303
Newport	Newport	47,049	37,564	30,532					

NOTE.--Table 8 shows only those towns which are defined as urban in the 1960 Census, as explained in the sections on "Urban-rural residence" and "Places" in the introduction to this report. All towns in the State are shown by county in table 7. An alphabetical listing of all towns in the State is presented in the 1960 Population Census Supplementary Report PC(S1)-9.

[Table 9 of the standard series is omitted as there were no annexations between 1950 and 1960]

Table 10.—POPULATION OF URBANIZED AREAS: 1960 AND 1950

Area	1960	1950
FALL RIVER (MASS.-R.I.) URBANIZED AREA		
That part of the area in Rhode Island[1]	6,164	1,227
The part of the area in Rhode Island includes the following part of a minor civil division:		
Newport County (part)	6,164	1,227
Tiverton town (part)	6,164	1,227
PROVIDENCE-PAWTUCKET (R.I.-MASS.) URBANIZED AREA		
The area	659,542	583,346
In central cities	288,499	248,674
Providence	207,498	248,674
Pawtucket	81,001	(2)
Outside central cities	371,043	334,672
The area includes the following minor civil divisions and parts of minor civil divisions:		
In Rhode Island	616,161	550,807
Bristol County (part)	36,037	11,260
Barrington town	13,826	4,458
Bristol town	14,570	(3)
Warren town (part)	7,641	6,802
Kent County (part)	105,148	66,879
Coventry town (part)	11,081	2,850
East Greenwich town (part)	4,149	3,531
Warwick city	68,504	43,028
West Warwick town	21,414	17,470
PROVIDENCE-PAWTUCKET (R.I.-MASS.) URBANIZED AREA--Con.		
In Rhode Island--Con.	471,883	472,668
Providence County (part)	19,858	23,550
Central Falls city	66,766	55,060
Cranston city	9,804	5,322
Cumberland town (part)	41,955	32,981
East Providence city	13,146	7,096
Johnston town (part)	7,289	4,746
Lincoln town (part)	18,220	412,673
North Providence town	81,001	81,436
Pawtucket city	207,498	248,674
Providence city	698	376
Scituate town (part)	5,648	754
Smithfield town (part)		
Washington County (part)	3,093	(3)
North Kingstown town (part)	3,093	(3)
In Massachusetts	43,381	32,539
Bristol County (part)	41,837	31,806
Attleboro city	27,118	23,809
North Attleborough town (part)	10,615	7,554
Seekonk town (part)	4,104	443
Norfolk County (part)	1,544	733
Plainville town (part)	1,544	733

[1] For the map and population of the entire Fall River (Mass.-R.I.) Urbanized Area, see the corresponding report for Massachusetts.
[2] Not a central city in 1950.
[3] Not in area in 1950.
[4] Population of that part of town in area in 1950.

Table 11.—POPULATION OF STANDARD METROPOLITAN STATISTICAL AREAS: 1960 AND 1950

[Data relate to areas as defined for 1960. Minus sign (-) denotes decrease]

Standard metropolitan statistical area, central city, and other component areas	1960	1950	Increase	
			Number	Percent
FALL RIVER, MASS.-R.I.				
That part of the area in Rhode Island	9,461	5,659	3,802	67.2
Newport County (pt.)	9,461	5,659	3,802	67.2
Tiverton town	9,461	5,659	3,802	67.2
PROVIDENCE-PAWTUCKET, R.I.-MASS.				
Total	816,148	760,202	55,946	7.4
In central cities	288,499	330,110	-41,611	-12.6
Providence	207,498	248,674	-41,176	-16.6
Pawtucket	81,001	81,436	-435	-0.5
Outside central cities	527,649	430,092	97,557	22.7
Providence County, R.I. (pt.)	558,074	566,756	-8,682	-1.5
Central Falls city	19,858	23,550	-3,692	-15.7
Cranston city	66,766	55,060	11,706	21.3
East Providence city	41,955	35,871	6,084	17.0
Pawtucket city	81,001	81,436	-435	-0.5
Providence city	207,498	248,674	-41,176	-16.6
Woonsocket city	47,080	50,211	-3,131	-6.2
Burrillville town	9,119	8,774	345	3.9
Cumberland town	18,792	12,842	5,950	46.3
Johnston town	17,160	12,725	4,435	34.9
Lincoln town	13,551	11,270	2,281	20.2
North Providence town	18,220	13,927	4,293	30.8
North Smithfield town	7,632	5,726	1,906	33.3
Smithfield town	9,442	6,690	2,752	41.1
PROVIDENCE-PAWTUCKET, R.I.-MASS.--Con.				
Washington County, R.I. (pt.)	22,421	17,098	5,323	31.1
Narragansett town	3,444	2,288	1,156	50.5
North Kingstown town	18,977	14,810	4,167	28.1
Kent County, R.I. (pt.)	111,450	76,916	34,534	44.9
Warwick city	68,504	43,028	25,476	59.2
Coventry town	15,432	9,869	5,563	56.4
East Greenwich town	6,100	4,923	1,177	23.9
West Warwick town	21,414	19,096	2,318	12.1
Bristol County, R.I. (pt.)	37,146	29,079	8,067	27.7
Barrington town	13,826	8,246	5,580	67.7
Bristol town	14,570	12,320	2,250	18.3
Warren town	8,750	8,513	237	2.8
Bristol County, Mass. (pt.)	50,294	42,059	8,235	19.6
Attleboro city	27,118	23,809	3,309	13.9
North Attleboro town	14,777	12,146	2,631	21.7
Seekonk town	8,399	6,104	2,295	37.6
Norfolk County, Mass. (pt.)	27,799	19,566	8,233	42.1
Bellingham town	6,774	4,100	2,674	65.2
Franklin town	10,530	8,037	2,493	31.0
Plainville town	3,810	2,088	1,722	82.5
Wrentham town	6,685	5,341	1,344	25.2
Worcester County, Mass. (pt.)	6,697	6,660	37	0.6
Blackstone town	5,130	4,968	162	3.3
Millville town	1,567	1,692	-125	-7.4
Newport County, R.I. (pt.)	2,267	2,068	199	9.6
Jamestown town	2,267	2,068	199	9.6

Table 12.—POPULATION OF THE STATE AND OF STANDARD METROPOLITAN STATISTICAL AREAS, BY TYPE OF RESIDENCE: 1960

Metropolitan-nonmetropolitan residence	Total	Urban			Rural		
		Total	Central city or cities	Other urban territory	Total	Places of 1,000 to 2,500	Other rural territory
The State	859,488	742,897	288,499	454,398	116,591	7,053	109,538
In standard metropolitan statistical areas	740,819	674,624	288,499	386,125	66,195	4,608	61,587
Fall River, Mass.-R.I.	[1]9,461	6,164	...	6,164	3,297	...	3,297
Providence-Pawtucket, R.I.-Mass.	[2]731,358	668,460	288,499	379,961	62,898	4,608	58,290
Not in standard metropolitan statistical areas	118,669	68,273	...	68,273	50,396	2,445	47,951

[1] Part in State only; for entire area see the corresponding report for Massachusetts or table 31 of the U.S. Summary.
[2] Part in State only; for entire area see table 11.

PROVIDENCE-PAWTUCKET URBANIZED AREA

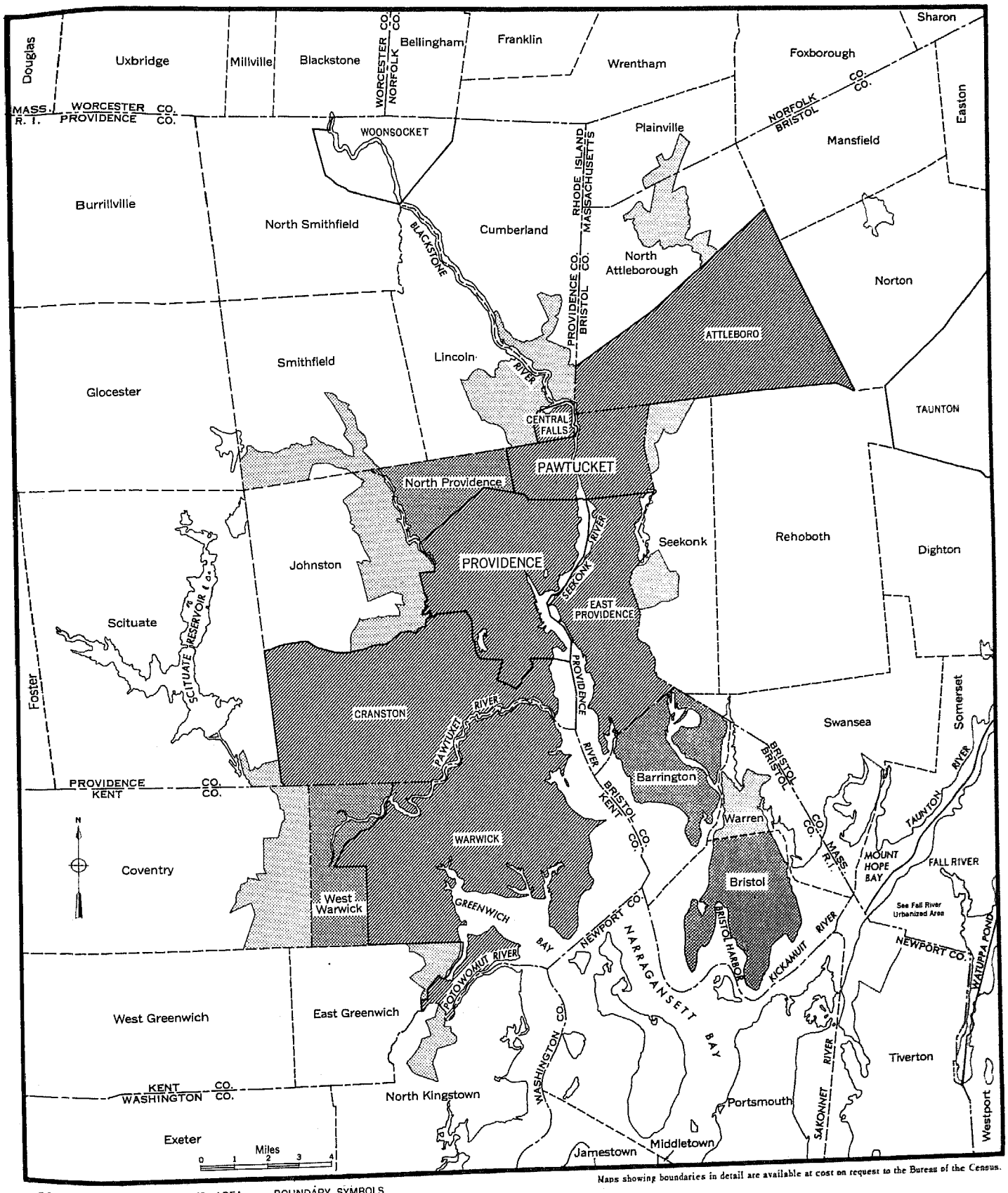

Maps showing boundaries in detail are available at cost on request to the Bureau of the Census.

COMPONENTS OF URBANIZED AREA
- Incorporated Places
- Urban Towns
- Other Unincorporated Area

BOUNDARY SYMBOLS
- State Line
- County Line
- Minor Civil Division Line

☆U. S. GOVERNMENT PRINTING OFFICE: 1961—1043 1/113