PC80-1-A26
Miss.

CHARACTERISTICS OF THE POPULATION

Number of Inhabitants

MISSISSIPPI

1980 Census of Population

U.S. Department of Commerce
BUREAU OF THE CENSUS

1980 Census of Population

VOLUME 1
CHARACTERISTICS OF THE POPULATION

CHAPTER A

Number of Inhabitants

PART 26

MISSISSIPPI

PC80-1-A26

Issued January 1982

U.S. Department of Commerce
Malcolm Baldrige, Secretary
Joseph R. Wright, Jr.,
Deputy Secretary
Robert G. Dederick,
Assistant Secretary for
Economic Affairs

BUREAU OF THE CENSUS
Bruce Chapman,
Director

Data Index

This index provides a summary listing of the tables in which the particular data are presented. For a listing of the individual tables and their page numbers, see page 1.

The State — Table
- Earliest Census to 1980 1
- Size of Place 7
- Urban and Rural: 1930 to 1980 8

Counties
- Land Area and Population 2
- Urban and Rural 3
- County Subdivisions 4

Places
- All Places 5
- Incorporated Places of 5,000 or More 6

Inside and Outside SMSA's
- Urban and Rural 9
- Size of Place 10

SMSA's
- Component Parts 11
- Type of Residence 12

Urbanized Areas
- Component Parts 13

BUREAU OF THE CENSUS
Bruce Chapman, Director
C.L. Kincannon, Deputy Director

POPULATION DIVISION
Roger A. Herriot, Chief

Acknowledgments

Many persons participated in the diverse activities of the 1980 census. These acknowledgments generally reflect staff during the census-taking process. The Bureau was guided by then Director, **Vincent P. Barabba**, and Deputy Director, **Daniel B. Levine**. Primary direction of the census program was performed by **George E. Hall**, Associate Director for Demographic Fields, assisted by **Earle J. Gerson**, then Assistant Director for Demographic Censuses, in conjunction with **Barbara A. Bailar**, Associate Director for Statistical Standards and Methodology, **Howard N. Hamilton**, Assistant Director for Computer Services, **Shirley Kallek**, Associate Director for Economic Fields, **James D. Lincoln**, Associate Director for Administration, **Rex L. Pullin**, Associate Director for Field Operations, and **W. Bruce Ramsay**, Associate Director for Information Technology. The director's staff was assisted by **Peter A. Bounpane** and **Sherry L. Courtland.**

Responsibility for developing the population portion of the 1980 census questionnaire content and designing the tabulations was in the Population Division, under the supervision of **Meyer Zitter**, then Chief, **Paula J. Schneider**, Staff Assistant for Census Programs, **Roger A. Herriot**, **Nampeo D. McKenney**, and **Arthur J. Norton**, Assistant Chiefs. This report was prepared by **Robert C. Speaker**, Chief, Population Distribution Branch, with the assistance of **Sam T. Davis**, **Richard L. Forstall**, and **Joel C. Miller.**

Responsibility for the overall planning, coordinating, and processing of the 1980 census was in the Decennial Census Division under the direction of **Gerald J. Post**, then Acting Chief, assisted by **Marie G. Argana**, **Rachel F. Brown**, **Donald R. Dalzell**, **Leonard Goldberg**, **Earle B. Knapp, Jr.**, and **Roger O. Lepage.**

Data base and generalized system support was developed and provided by Systems Development Division, **Judy M. Bedell**, Chief, under the direction of **John Jerry Bell**, Assistant Chief.

Computer processing was performed in the Computer Operations Division, **C. Thomas DiNenna**, then Chief, and **John E. Halterman**, Assistant Chief.

The Statistical Methods Division was largely responsible for developing new procedures to obtain a more accurate count of the population. This work was supervised by **Charles D. Jones**, Chief, **David V. Bateman**, **Susan M. Miskura**, and **Robert T. O'Reagan**, Assistant Chiefs.

Geographic programs and plans were developed in the Geography Division under the direction of **Gerald F. Cranford**, then Assistant Chief, **Robert W. Marx** and **Silla G. Tomasi**, Assistant Chiefs, and **Donald I. Hirschfeld**, Special Assistant. **Joseph J. Knott** coordinated geographic operational phases.

Data collection activities were supervised in the Field Division by **Richard C. Burt**, then Chief, under the direction of **Lawrence T. Love** and **Stanley D. Matchett**, then Assistant Chiefs, with the assistance of the directors and assistant directors of the Bureau's regional offices.

The coordination and acquisition of automatic data processing equipment were the responsibility of the Automatic Data Processing Planning Staff, **James R. Pepal**, Chief, under the direction of **Richard L. Pauly**, Deputy Chief.

The system design, technical specifications, construction, and installation of the FOSDIC and Automated Camera Technology System were the responsibility of Technical Services Division, **McRae Anderson**, Chief, assisted by **Robert E. Joseph**, Assistant Chief.

Questionnaire processing procedures were developed in the Decennial Processing Staff, **James S. Werking**, Chief, under the direction of **Harry C. O'Haver**, Assistant Chief. The manual processing and microfilming of the questionnaires were performed at three decennial processing locations as follows: Data Preparation Division, **Don L. Adams**, Chief; Jeffersonville Processing Office, **Robert L. Kirkland**, then Processing Manager; New Orleans Processing Office, **Robert L. Allen**, Chief; and Laguna Niguel Processing Office, **Robert N. Scheller**, Chief.

Administrative support was provided by the Administrative Services Division, **O. Bryant Benton**, then Acting Chief.

Publications editing, printing, and composition were performed in the Publications Services Division, **Raymond J. Koski**, Chief, under the direction of **Milton S. Andersen**, **Arlene C. Duckett**, and **Gerald A. Mann.**

User services were provided by the Data User Services Division under the supervision of **Michael G. Garland**, Chief, and **Marshall L. Turner**, Assistant Chief.

Many other persons participated in the various activities of the 1980 census. For a list of key personnel, refer to the *History of the 1980 Census of Population and Housing*, (PHC80-R2).

Library of Congress Cataloging in Publication Data

1980 census of population. Volume 1, Characteristics of the population.
PC80-1-
Issued September 1981—
Partial contents: ch. A. Number of inhabitants v. — ch. B. General population characteristics v. — ch. C. General social and economic characteristics v. — ch. D. Detailed population characteristics v.
1. United States—Census, 20th, 1980. 2. United States—Population—Statistics. I. United States. Bureau of the Census. II. Title: Characteristics of the population.
HA215.A13 312'.0973 81-607950 AACR2

For sale by Superintendent of Documents, U.S. Government Printing Office, Washington, D.C. 20402, or any U.S. Department of Commerce district office. Postage stamps not acceptable; currency submitted at sender's risk. Remittances from foreign countries must be by international money order or by draft on a U.S. bank.

APPENDIXES

A. Area Classifications A-1
B. General Enumeration and Processing Procedures B-1
C. Accuracy of the Data C-1

Introduction

GENERAL III
CONTENTS OF THE REPORT . . . III
SYMBOLS AND GEOGRAPHIC ABBREVIATIONS III

GENERAL

This report presents statistics from the 1980 Census of Population on the number of inhabitants of the State, classified by urban and rural residence and by size of place; its counties or comparable areas, county subdivisions, incorporated places, census designated places, standard metropolitan statistical areas, standard consolidated statistical areas, and urbanized areas; and certain other geographic areas of the State. The abbreviated identification for this report is PC80-1-A (i.e., Population Census, 1980-Volume 1-Chapter A) followed by a number representing the State. Legal provision for this census, which was conducted as of April 1, 1980, was made in the Act of Congress of August 31, 1954 (amended August 1957, December 1975, and October 1976), which codified Title 13, United States Code.

A large portion of the information compiled from the 1980 Census of Population will appear in Volume 1, *Characteristics of the Population,* of which this report is part.

The 1980 census figures presented here may differ from those shown in the *Advance Reports*, PHC80-V, and in the Public Law 94-171 redistricting data products. The changes reflect corrections of errors found after the PHC80-V reports and P.L. 94-171 materials were prepared. The changes may affect any geographic area shown in this report.

The content and procedures of the 1980 census were determined after evaluation of the results of the 1970 census, consultation with a wide variety of users of census data, and extensive field testing. A number of changes were introduced in 1980 to improve the usefulness of the census results. The changes do not, however, affect to any appreciable extent the comparability between the 1980 data and the 1970 data shown in this report.

More detailed information on the technical and procedural matters covered in the text of this report can be obtained by writing to the Director, Bureau of the Census, Washington, D.C. 20233. Such information will also appear in other publications of the 1980 census.

CONTENTS OF THE REPORT

This report contains text (this introduction and three appendixes), a table of contents, charts, 13 detailed tables, and maps. A map of the State appears after the table of contents and shows county names and boundaries, the names and boundaries of standard metropolitan statistical areas (SMSA's) and standard consolidated statistical areas (SCSA's), the names and locations of all places with a population of 25,000 or more, and SMSA central cities with fewer than 25,000 inhabitants. Then follow two pages of charts that precede the 13 tables. Each table is identified by a table number and title. The "stubhead" at the left under the title defines the types of geographic areas for which data are shown in the particular table and is considered part of the table title.

The tables are followed by a map section which includes:

- A "County Location Index" which presents the reference coordinates and map section numbers for each county on the county subdivision map, the legend to the county subdivision map, and a State map outlining the geographic area covered by each county subdivision map section.
- A county subdivision map, often covering several pages, that shows the names and boundaries of counties (or equivalent areas), their subdivisions, and places, as recognized by the Census Bureau in the published tables.
- One map for each urbanized area in the State which shows the names and boundaries of all States, counties, county subdivisions, and places in the area, as well as the extent of territory defined as "urbanized." The report for each State containing part of a multi-State urbanized area includes the map for the entire urbanized area.

Appearing last in the report are the appendixes. Appendix A describes the various area classifications (e.g., urban and rural residence, census designated places, urbanized areas). Appendix B explains the residence rules used in counting the population and describes the data collection and processing procedures. Appendix C presents information on the sources of error in the data.

SYMBOLS AND GEOGRAPHIC ABBREVIATIONS

The following symbols and geographic abbreviations are used in the tables:

- A dash "–" represents zero or a percent which rounds to less than 0.1.
- Three dots ". . ." mean not applicable.
- (NA) means not available.
- A minus sign preceding a figure denotes decrease.
- The prefix "r" indicates that the count has been revised since publication of 1970 census reports, or that the area was erroneously omitted, or that the area was not shown in the correct geographic relationship in the 1970 census reports.
- CDP is census designated place.
- SCSA is standard consolidated statistical area.
- SMSA is standard metropolitan statistical area.
- (unorg.) is unorganized territory.

1980 Census of Population

Number of Inhabitants

MISSISSIPPI

PC80-1-A26

Contents

(Page numbers listed here omit the State prefix number which appears as part of the page number for each page. The prefix for this State is 26)

MAPS — Page

Standard Metropolitan Statistical Areas, Counties, and Selected Places 3
County Location Index 29
County Subdivisions and Places 31
Urbanized Areas 34

CHARTS

Total Population and Percent Change From Preceding Census for the State: 1900 to 1980 4
Population and Percent Change by Type of Residence: 1980 and 1970 4
Percent Distribution by Type of Residence for the State: 1980 and 1970 5
A. Urban and Rural Residence
B. Inside and Outside Standard Metropolitan Statistical Areas (SMSA's)

TABLES

1. **Population of the State: Earliest Census to 1980** . . 7
Urban and Rural

2. **Land Area and Population: 1930 to 1980** 8
Counties

3. **Population of Counties by Urban and Rural Residence: 1980 and 1970** 9
Counties

4. **Population of County Subdivisions: 1960 to 1980** 10
County Subdivisions

TABLES — Page

5. **Population of Places: 1960 to 1980** 17
Incorporated Places
Census Designated Places

6. **Rank and Population of Incorporated Places of 5,000 or More in 1980: 1980 and 1970** 19
Incorporated Places

7. **Population by Size of Place: 1980 and 1970** 20
The State
Urbanized Areas

8. **Population by Urban and Rural Residence: 1930 to 1980** 21
Size of Place

9. **Population Inside and Outside Standard Metropolitan Statistical Areas (SMSA's) by Urban and Rural Residence: 1980** 22
The State
Inside SMSA's
Outside SMSA's

10. **Population Inside and Outside Standard Metropolitan Statistical Areas (SMSA's) by Size of Place: 1980** 24
The State
Inside SMSA's
Outside SMSA's

11. **Population of Standard Metropolitan Statistical Areas (SMSA's): 1960 to 1980** 26
Component Parts

12. **Population of Standard Metropolitan Statistical Areas (SMSA's) by Type of Residence: 1980** . . . 27
SMSA's

13. **Population of Urbanized Areas: 1980 and 1970** . . 28
Component Parts

Standard Metropolitan Statistical Areas, Counties, and Selected Places

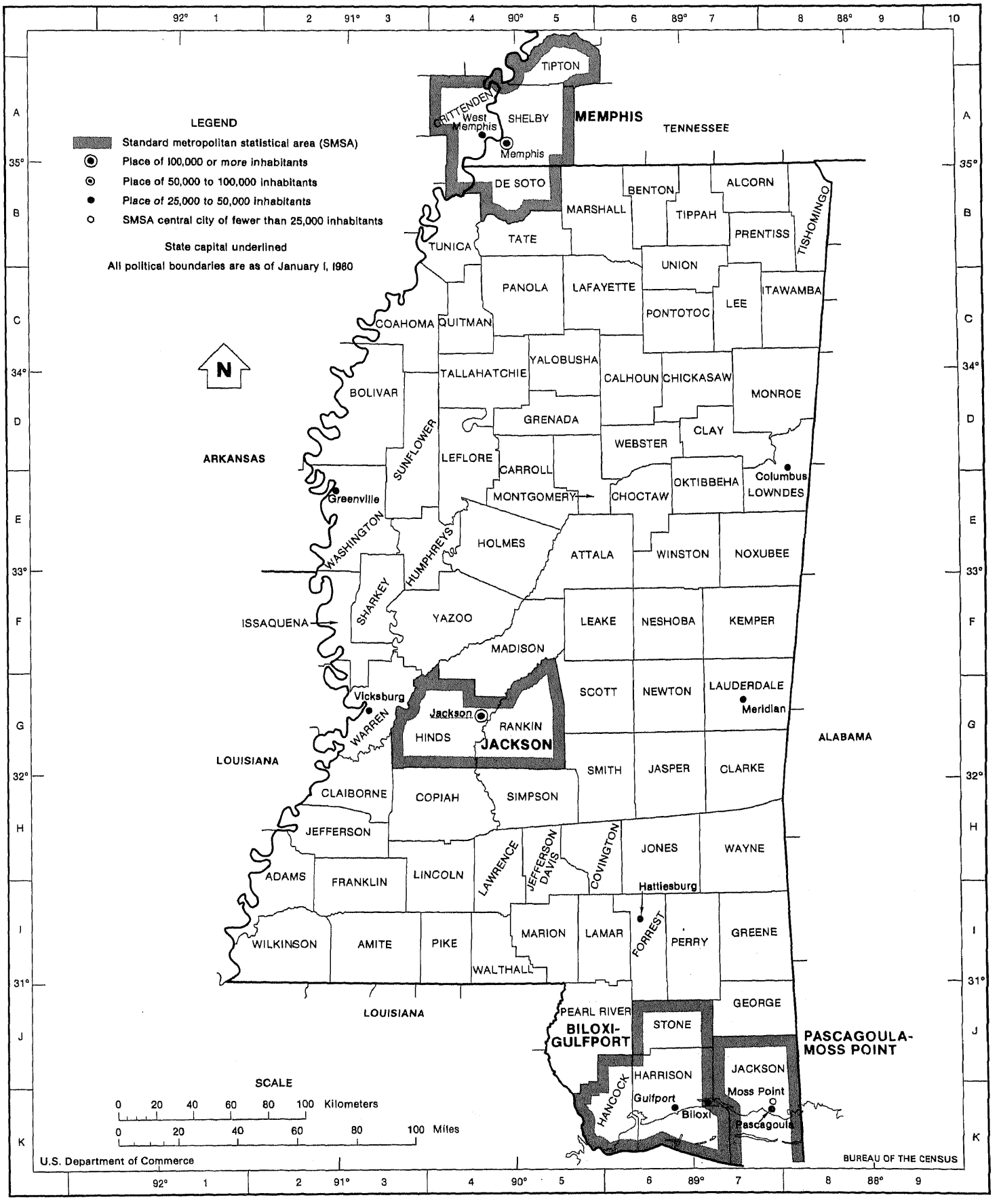

Total Population and Percent Change From Preceding Census for the State: 1900 to 1980

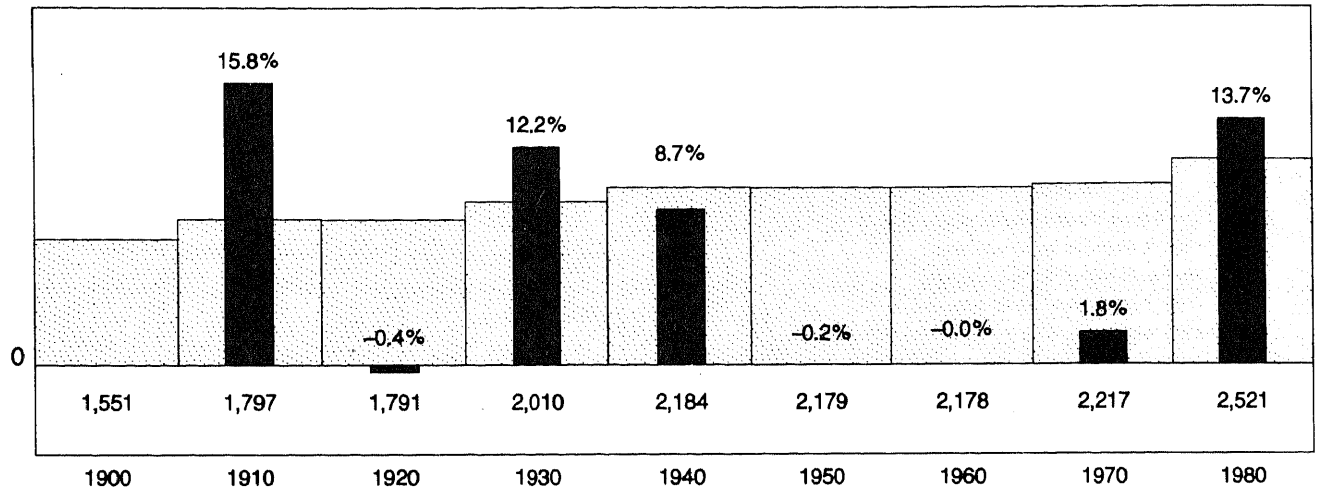

Population and Percent Change by Type of Residence: 1980 and 1970

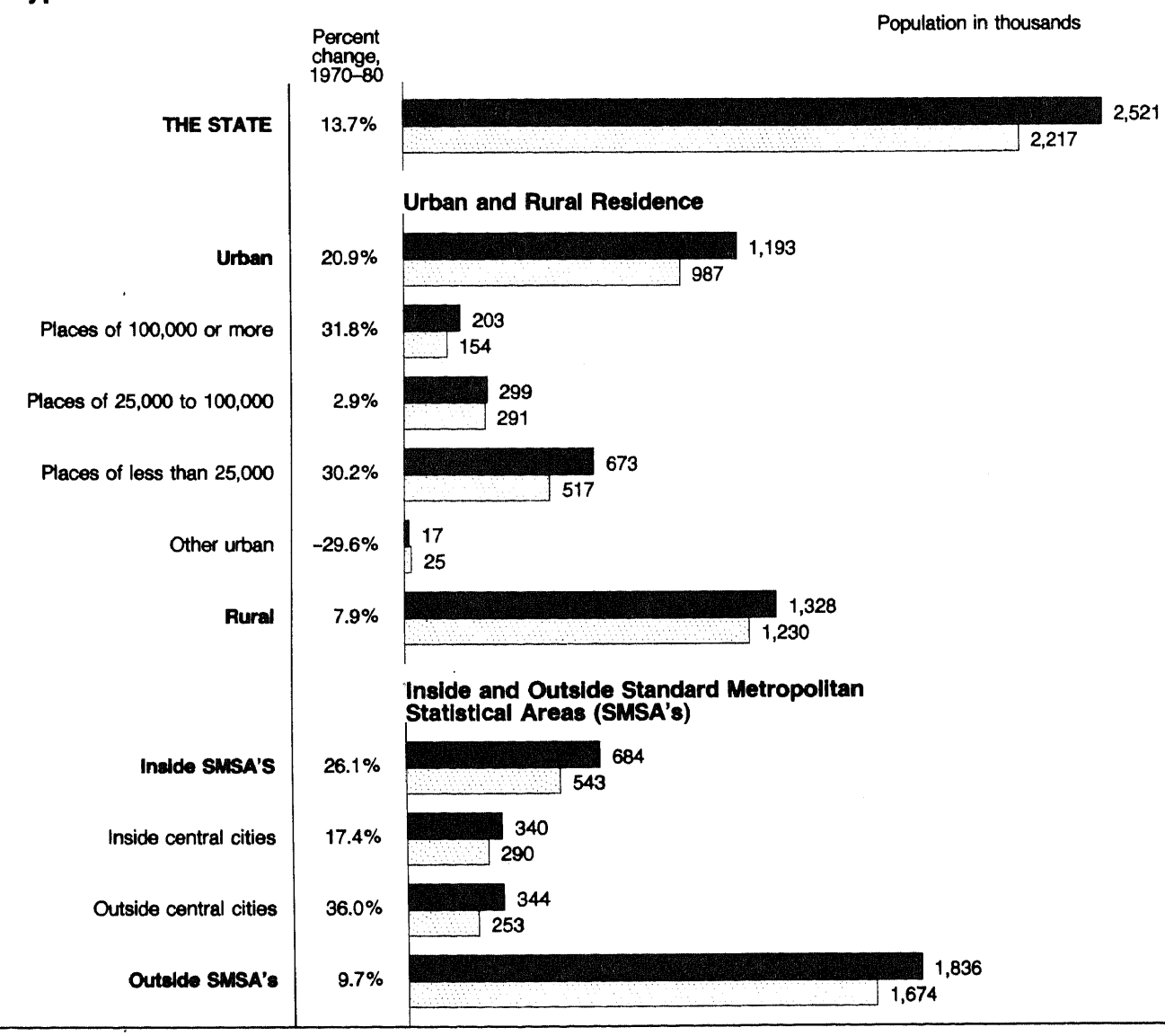

Percent Distribution by Type of Residence for the State: 1980 and 1970

A. URBAN AND RURAL RESIDENCE

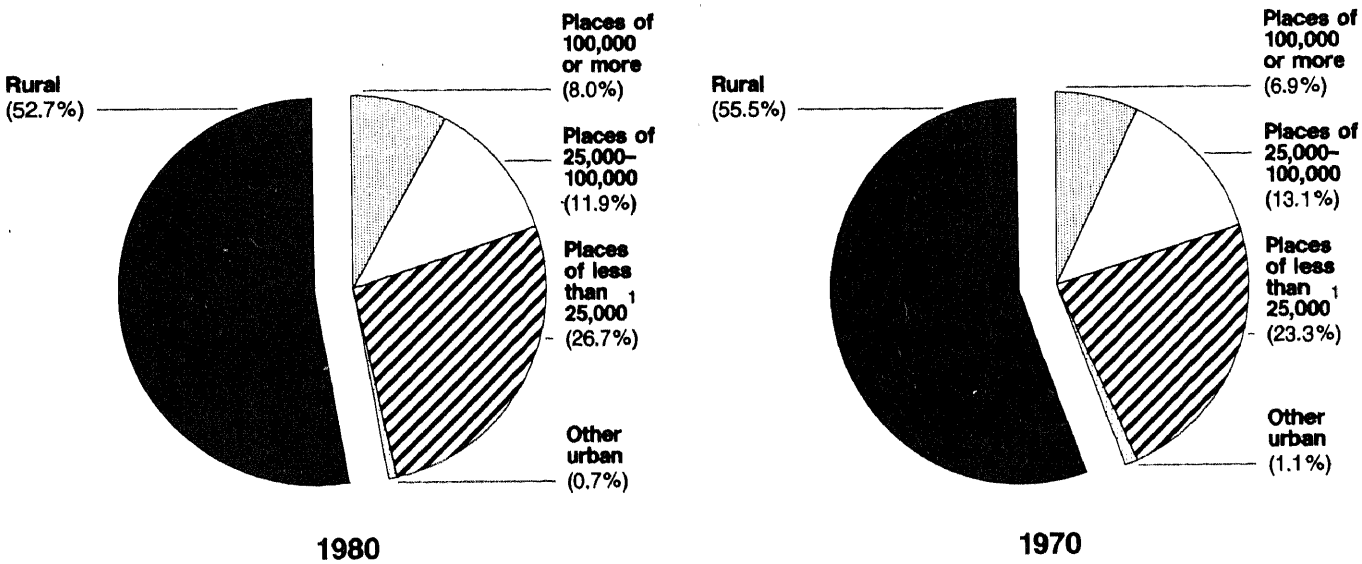

[1] Excludes population of places in rural territory.

B. INSIDE AND OUTSIDE STANDARD METROPOLITAN STATISTICAL AREAS (SMSA'S)

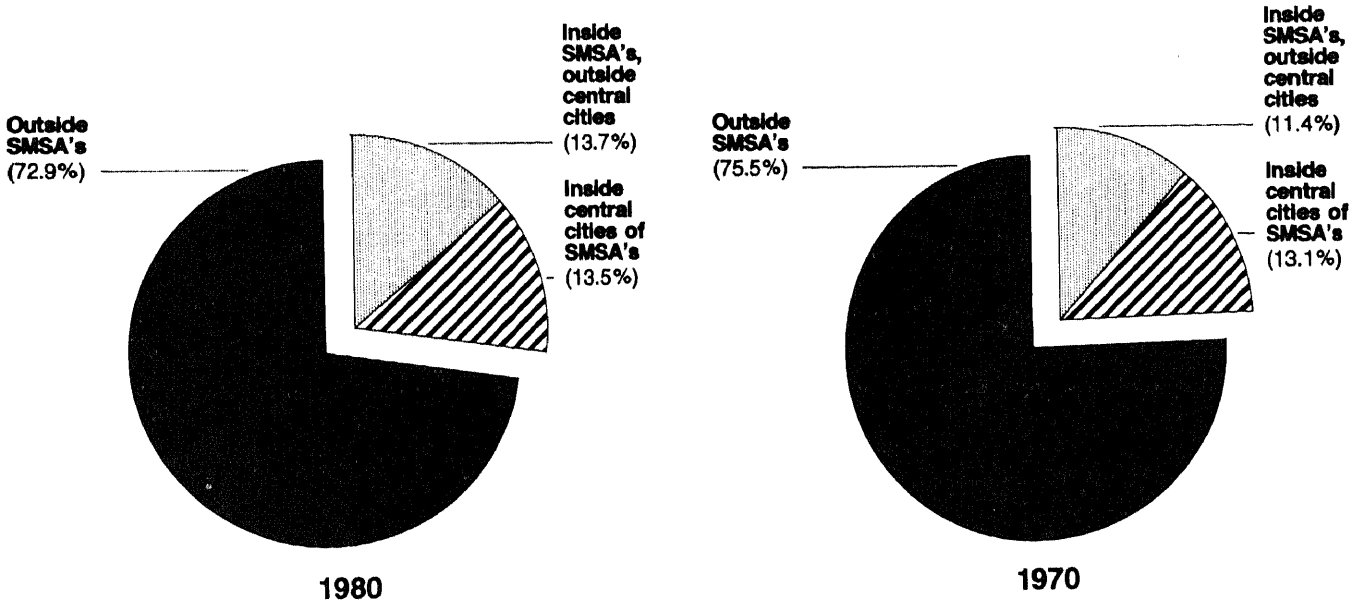

CORRECTION NOTE

Shown below are corrections to the 1980 census counts of the total population made after the tabulations for this report were completed. Any additional corrections made after this report is printed are available by writing to Data User Services Division, Customer Services (Corrections), Bureau of the Census, Washington, D.C. 20233.

The 1980 figures shown in this publication are subject to change pending the outcome of the various lawsuits dealing with the census counts.

	1980 population	
	As shown in the tables	Corrected
Choctaw County:		
District 5:		
Ackerman town	1 567	1 598
Coahoma County:		
District 1	7 491	7 122
Lyon town (pt.)	531	162
District 3	6 319	6 688
Lyon town (pt.)	(1)	266
Harrison County:		
District 1	29 920	22 917
Biloxi city (pt.)	21 924	15 170
D'Iberville CDP (pt.)	6 240	6 236
District 2	25 975	27 844
Gulfport city (pt.)	20 097	21 966
District 3	35 149	34 977
Gulfport city (pt.)	7 427	7 255
District 4	30 515	31 080
Gulfport city (pt.)	6 924	7 489
District 5	36 106	40 847
Biloxi city (pt.)	27 387	34 141
D'Iberville CDP (pt.)	(1)	4
Gulfport city (pt.)	5 228	2 966
Lafayette County:		
District 4	9 521	9 843
Oxford city (pt.)	1 813	2 135
District 5	8 023	7 701
Oxford city (pt.)	4 609	4 287
Marion County:		
District 1	7 522	5 470
Columbia city (pt.)	4 374	2 322
District 2	4 481	5 259
Columbia city (pt.)	1 509	2 287
District 3	4 015	4 983
Columbia city (pt.)	(1)	814
District 4	3 518	4 528
Columbia city (pt.)	(1)	1 085
District 5	6 172	5 468
Columbia city (pt.)	1 850	1 225
Newton County:		
District 1	3 395	4 114
Newton city (pt.)	(1)	628
District 2	3 858	4 049
Union town (pt.)	921	1 289
District 3	3 401	4 031
Newton city (pt.)	(1)	616
Union town (pt.)	690	322
District 4	6 462	4 232
Newton city (pt.)	3 708	1 798
District 5	2 828	3 518
Newton city (pt.)	(1)	666
Rankin County:		
District 5:		
Pearl city (pt.)	8 644	6 446
Wilkinson County:		
District 1	1 898	1 920
Woodville town (pt.)	131	117
District 4	1 854	1 885
Woodville town (pt.)	861	892
District 5	1 925	1 872
Woodville town (pt.)	226	209
Yazoo County:		
District 1:		
Yazoo City city (pt.)	6	1 320
District 2:		
Yazoo City city (pt.)	2 907	1 259
Biloxi city (total)	49 311	(2)
Columbia city (total)	7 733	(2)
D'Ibervlie (CDP) (total)	13 369	(2)
Gulfport city (total)	39 676	(2)
Lyon town (total)	531	428
Newton city (total)	3 708	(2)
Oxford city (total	9 882	(2)
Pearl city (total)	20 778	18 580
Union town (total)	1 931	(2)
Woodville town (total)	1 512	(2)
Yazoo City city (total)	12 426	12 092

[1]Not shown separately.
[2]No change.

Table 1. **Population of the State: Earliest Census to 1980**

[For description of current and previous urban definitions, see appendix A. For meaning of symbols, see Introduction]

Urban and Rural	The State			Urban				Rural			Percent of total population	
	Total population	Change from preceding census		Places of 2,500 or more	Population	Change from preceding census		Population	Change from preceding census		Urban	Rural
		Number	Percent			Number	Percent		Number	Percent		
Current urban definition:												
1980 (Apr. 1)	2 520 638	303 644	13.7	98	1 192 805	206 163	20.9	1 327 833	97 563	7.9	47.3	52.7
1970 (Apr. 1)	2 216 994	38 853	1.8	83	986 642	165 837	20.2	1 230 270	–127 066	–9.4	44.5	55.5
1960 (Apr. 1)	2 178 141	–773	–	70	820 805	213 643	35.2	1 357 336	–214 416	–13.6	37.7	62.3
1950 (Apr. 1)	2 178 914	–4 882	–0.2	54	607 162	...	...	1 571 752	...	...	27.9	72.1
Previous urban definition:												
1960 (Apr. 1)	2 178 141	–773	–	62	787 731	185 959	30.9	1 390 410	–186 732	–11.8	36.2	63.8
1950 (Apr. 1)	2 178 914	–4 882	–0.2	53	601 772	168 890	39.0	1 577 142	–173 772	–9.9	27.6	72.4
1940 (Apr. 1)	2 183 796	173 975	8.7	48	432 882	94 032	27.8	1 750 914	79 943	4.8	19.8	80.2
1930 (Apr. 1)	2 009 821	219 203	12.2	39	338 850	98 729	41.1	1 670 971	120 474	7.8	16.9	83.1
1920 (Jan. 1)	1 790 618	–6 496	–0.4	32	240 121	32 810	15.8	1 550 497	–39 306	–2.5	13.4	86.6
1910 (Apr. 15)	1 797 114	245 844	15.8	29	207 311	87 276	72.7	1 589 803	158 568	11.1	11.5	88.5
1900 (June 1)	1 551 270	261 670	20.3	22	120 035	50 069	71.6	1 431 235	211 601	17.3	7.7	92.3
1890 (June 1)	1 289 600	158 003	14.0	12	69 966	35 385	102.3	1 219 634	122 618	11.2	5.4	94.6
1880 (June 1)	1 131 597	303 675	36.7	6	34 581	1 326	4.0	1 097 016	302 349	38.0	3.1	96.9
1870 (June 1)	827 922	36 617	4.6	5	33 255	12 566	60.7	794 667	24 051	3.1	4.0	96.0
1860 (June 1)	791 305	184 779	30.5	5	20 689	9 966	92.9	770 616	174 813	29.3	2.6	97.4
1850 (June 1)	606 526	230 875	61.5	3	10 723	7 111	196.9	595 803	223 764	60.1	1.8	98.2
1840 (June 1)	375 651	239 030	175.0	1	3 612	823	29.5	372 039	238 207	178.0	1.0	99.0
1830 (June 1)	136 621	61 173	81.1	1	2 789	2 789	...	133 832	58 384	77.4	2.0	98.0
1820 (Aug. 7)	75 448	44 142	141.0	–	–	–	–	75 448	44 142	141.0	–	100.0
1810 (Aug. 6)	31 306	23 706	311.9	–	–	–	–	31 306	23 706	311.9	–	100.0
1800 (Aug. 4)	7 600	...	...	–	–	...	...	7 600	...	...	–	100.0

NOTE: 1800 and 1810 populations are for that part of present State included in Mississippi Territory as then constituted. Population of all of Mississippi Territory: 40,352 in 1810; 8,550 in 1800.

Table 2. **Land Area and Population: 1930 to 1980**

[Counts relate to counties as defined at each census. For meaning of symbols, see Introduction]

Counties	1980 land area		Population									
			1980			Percent change						
	Square miles	Square kilometers	Number	Per square mile	Per square kilometer	1970 to 1980	1960 to 1970	1970	1960	1950	1940	1930
The State	47 233	122 333	2 520 638	53.4	20.6	13.7	1.8	[2] 2 216 994	2 178 141	2 178 914	2 183 796	2 009 821
Adams	456	1 181	38 035	83.4	32.2	2.0	-1.2	37 293	37 730	32 256	27 238	23 564
Alcorn	401	1 038	33 036	82.4	31.8	21.5	7.5	27 179	25 282	27 158	26 969	23 653
Amite	732	1 896	13 369	18.3	7.1	-2.9	-11.6	13 763	15 573	19 261	21 892	19 712
Attala	737	1 908	19 865	27.0	10.4	1.5	-8.3	19 570	21 335	26 652	30 227	26 035
Benton	407	1 055	8 153	20.0	7.7	8.6	-2.8	7 505	7 723	8 793	10 429	9 813
Bolivar	892	2 311	45 965	51.5	19.9	-7.0	-9.3	49 409	54 464	63 004	67 574	71 051
Calhoun	573	1 485	15 664	27.3	10.5	7.1	-8.3	14 623	15 941	18 369	20 893	18 080
Carroll	634	1 642	9 776	15.4	6.0	4.0	-15.9	9 397	11 177	15 499	20 651	19 765
Chickasaw	503	1 304	17 853	35.5	13.7	6.2	-0.5	16 805	16 891	18 951	21 427	20 835
Choctaw	420	1 087	8 996	21.4	8.3	6.6	0.2	8 440	8 423	11 009	13 548	12 339
Claiborne	494	1 279	12 279	24.9	9.6	21.7	-7.0	10 086	10 845	11 944	12 810	12 152
Clarke	692	1 793	16 945	24.5	9.5	12.6	-8.8	15 049	16 493	19 362	20 596	19 679
Clay	415	1 076	21 082	50.8	19.6	11.9	-0.5	18 840	18 933	17 757	19 030	17 931
Coahoma	559	1 448	36 918	66.0	25.5	-8.7	-12.5	40 447	46 212	49 361	48 333	46 327
Copiah	779	2 018	26 503	34.0	13.1	7.0	-8.5	[2] 24 764	27 051	30 493	33 974	31 614
Covington	416	1 078	15 927	38.3	14.8	13.7	2.7	14 002	13 637	16 036	17 030	15 028
De Soto	483	1 251	53 930	111.7	43.1	50.3	50.2	35 885	23 891	24 599	26 663	25 438
Forrest	469	1 214	66 018	140.8	54.4	14.1	9.7	57 849	52 722	45 055	34 901	30 115
Franklin	566	1 467	8 208	14.5	5.6	2.5	-13.7	8 011	9 286	10 929	12 504	12 268
George	483	1 251	15 297	31.7	12.2	22.8	12.3	12 459	11 098	10 012	8 704	7 523
Greene	718	1 859	9 827	13.7	5.3	15.0	2.1	8 545	8 366	8 215	9 512	10 644
Grenada	421	1 090	21 043	50.0	19.3	6.0	7.8	19 854	18 409	18 830	19 052	16 802
Hancock	478	1 238	24 537	51.3	19.8	41.1	23.8	17 387	14 039	11 891	11 328	11 415
Harrison	581	1 504	157 665	271.4	104.8	17.2	12.6	134 582	119 489	84 073	50 799	44 143
Hinds	875	2 265	250 998	286.9	110.8	16.8	14.9	214 973	187 045	142 164	107 273	85 118
Holmes	759	1 967	22 970	30.3	11.7	-0.6	-14.7	23 120	27 096	33 301	39 710	38 534
Humphreys	430	1 114	13 931	32.4	12.5	-4.6	-23.5	14 601	19 093	23 115	26 257	24 729
Issaquena	406	1 052	2 513	6.2	2.4	-8.2	-23.5	2 737	3 576	4 966	6 433	5 734
Itawamba	541	1 400	20 518	37.9	14.7	21.8	11.7	16 847	15 080	17 216	19 922	18 225
Jackson	731	1 894	118 015	161.4	62.3	34.1	58.5	87 975	55 522	31 401	20 601	15 973
Jasper	678	1 755	17 265	25.5	9.8	7.9	-5.4	15 994	16 909	18 912	19 484	18 634
Jefferson	523	1 355	9 181	17.6	6.8	-1.2	-8.4	9 295	10 142	11 306	13 969	14 291
Jefferson Davis	409	1 059	13 846	33.9	13.1	7.0	-4.5	12 936	13 540	15 500	15 869	14 281
Jones	695	1 801	61 912	89.1	34.4	9.9	-5.3	56 357	59 542	57 235	49 227	41 492
Kemper	766	1 985	10 148	13.2	5.1	-0.8	-16.6	10 233	12 277	15 893	21 867	21 881
Lafayette	669	1 733	31 030	46.4	17.9	28.3	13.2	24 181	21 355	22 798	21 257	19 978
Lamar	499	1 293	23 821	47.7	18.4	56.6	11.2	15 209	13 675	13 225	12 096	12 848
Lauderdale	705	1 825	77 285	109.6	42.3	15.2	-	67 087	67 119	64 171	58 247	52 748
Lawrence	435	1 126	12 518	28.8	11.1	12.4	9.0	11 137	10 215	12 639	13 983	12 471
Leake	584	1 513	18 790	32.2	12.4	10.0	-8.4	17 085	18 660	21 610	24 570	21 803
Lee	451	1 167	57 061	126.5	48.9	23.6	13.7	46 148	40 589	38 237	38 838	35 313
Leflore	605	1 567	41 525	68.6	26.5	-1.4	-10.7	42 111	47 142	51 813	53 406	53 506
Lincoln	586	1 519	30 174	51.5	19.9	15.2	-2.1	26 198	26 759	27 899	27 506	26 357
Lowndes	517	1 340	57 304	110.8	42.8	15.3	6.6	49 700	46 639	37 852	35 245	29 987
Madison	717	1 858	41 613	58.0	22.4	39.9	-9.6	29 737	32 904	33 860	37 504	35 796
Marion	548	1 419	25 708	46.9	18.1	12.4	-1.8	22 871	23 293	23 967	24 085	19 923
Marshall	709	1 836	29 296	41.3	16.0	21.9	-1.9	24 027	24 503	25 106	25 522	24 869
Monroe	772	1 999	36 404	47.2	18.2	6.9	0.3	34 043	33 953	36 543	37 648	36 141
Montgomery	408	1 056	13 366	32.8	12.7	3.5	-3.0	12 918	13 320	14 470	15 703	15 009
Neshoba	571	1 480	23 789	41.7	16.1	14.4	-0.6	20 802	20 927	25 730	27 882	26 691
Newton	580	1 502	19 944	34.4	13.3	5.1	-2.7	18 983	19 517	22 681	24 249	22 910
Noxubee	698	1 807	13 212	18.9	7.3	-7.5	-15.1	14 288	16 826	20 022	25 669	25 560
Oktibbeha	459	1 190	36 018	78.5	30.3	25.3	9.8	28 752	26 175	24 569	22 151	19 119
Panola	695	1 799	28 164	40.5	15.7	5.0	-6.8	26 829	28 791	31 271	34 421	28 648
Pearl River	819	2 120	33 795	41.3	15.9	21.6	24.1	27 802	22 411	20 641	19 125	19 405
Perry	651	1 685	9 864	15.2	5.9	8.8	3.7	9 065	8 745	9 108	9 292	8 197
Pike	410	1 063	36 173	88.2	34.0	13.7	-9.3	[3] 31 813	35 063	35 137	35 002	32 201
Pontotoc	499	1 293	20 918	41.9	16.2	20.5	0.8	17 363	17 232	19 994	22 904	22 034
Prentiss	417	1 081	24 025	57.6	22.2	19.3	12.2	20 133	17 949	19 810	20 921	19 265
Quitman	406	1 051	12 636	31.1	12.0	-20.5	-24.4	15 888	21 019	25 885	27 191	25 304
Rankin	782	2 025	69 427	88.8	34.3	58.0	28.0	43 933	34 322	28 881	27 934	20 353
Scott	610	1 580	24 556	40.3	15.5	14.9	0.9	21 369	21 187	21 681	23 144	20 914
Sharkey	435	1 126	7 964	18.3	7.1	-10.9	-16.8	8 937	10 738	12 903	15 433	13 877
Simpson	591	1 530	23 441	39.7	15.3	17.5	-2.5	19 947	20 454	21 819	22 024	20 897
Smith	635	1 645	15 077	23.7	9.2	11.2	-5.2	13 561	14 303	16 740	19 403	18 405
Stone	446	1 155	9 716	21.8	8.4	19.9	15.5	8 101	7 013	6 264	6 155	5 704
Sunflower	707	1 830	34 844	49.3	19.0	-5.9	-19.0	37 047	45 750	56 031	61 007	66 364
Tallahatchie	651	1 685	17 157	26.4	10.2	-11.3	-19.7	19 338	24 081	30 486	34 166	35 568
Tate	406	1 051	20 119	49.6	19.1	8.5	2.2	18 544	18 138	18 011	19 309	17 671
Tippah	458	1 187	18 739	40.9	15.8	18.2	5.0	15 852	15 093	17 522	19 680	18 658
Tishomingo	434	1 124	18 434	42.5	16.4	23.4	7.6	14 940	13 889	15 544	16 974	16 411
Tunica	460	1 192	9 652	21.0	8.1	-18.6	-29.5	11 854	16 826	21 664	22 610	21 233
Union	417	1 079	21 741	52.1	20.1	13.9	1.0	19 096	18 904	20 262	21 867	21 268
Walthall	404	1 047	13 761	34.1	13.1	10.1	-7.5	12 500	13 512	15 563	17 534	13 871
Warren	597	1 545	51 627	86.5	33.4	14.8	6.6	44 981	42 206	39 616	39 595	35 785
Washington	733	1 898	72 344	98.7	38.1	2.5	-10.2	70 581	78 638	70 504	67 576	54 310
Wayne	813	2 105	19 135	23.5	9.1	14.9	2.4	16 650	16 258	17 010	16 928	15 295
Webster	424	1 098	10 300	24.3	9.4	2.5	-5.0	10 047	10 580	11 607	14 160	12 128
Wilkinson	678	1 757	10 021	14.8	5.7	-9.7	-16.1	11 099	13 235	14 116	15 955	13 957
Winston	610	1 579	19 474	31.9	12.3	5.8	-4.4	18 406	19 246	22 231	22 751	21 239
Yalobusha	478	1 237	13 139	27.5	10.6	10.3	-4.7	11 915	12 502	15 191	18 387	17 750
Yazoo	933	2 417	27 349	29.3	11.3	0.1	-13.7	[3] 27 314	31 653	35 712	40 091	37 262

Table 3. **Population of Counties by Urban and Rural Residence: 1980 and 1970**

[Counts relate to counties as defined at each census. For meaning of symbols, see Introduction]

Counties	Urban						Rural					
	1980						1980					
	Total	Percent of total population	Inside urbanized areas	Outside urbanized areas	1970	Percent change, 1970 to 1980	Total	Places of 1,000 to 2,500	Places of less than 1,000	Other rural	1970	Percent change, 1970 to 1980
The State	1 192 805	47.3	588 750	604 055	986 642	20.9	1 327 833	108 836	65 358	1 153 639	1 230 270	7.9
Adams	25 460	66.9	–	25 460	19 704	29.2	12 575	–	–	12 575	17 589	–28.5
Alcorn	13 839	41.9	–	13 839	11 581	19.5	19 197	–	613	18 584	15 598	23.1
Amite	–	–	–	–	–	–	13 369	2 071	788	10 510	13 763	–2.9
Attala	7 415	37.3	–	7 415	7 266	2.1	12 450	–	900	11 550	12 304	1.2
Benton	–	–	–	–	–	–	8 153	–	990	7 163	7 505	8.6
Bolivar	22 774	49.5	–	22 774	21 062	8.1	23 191	2 448	5 521	15 222	28 347	–18.2
Calhoun	–	–	–	–	–	–	15 664	5 250	1 310	9 104	14 623	7.1
Carroll	–	–	–	–	–	–	9 776	–	2 121	7 655	9 397	4.0
Chickasaw	7 156	40.1	–	7 156	5 722	25.1	10 697	–	845	9 852	11 083	–3.5
Choctaw	–	–	–	–	–	–	8 996	1 567	954	6 475	8 440	6.6
Claiborne	–	–	–	–	2 589	–100.0	12 279	2 371	–	9 908	7 497	63.8
Clarke	2 632	15.5	–	2 632	2 702	–2.6	14 313	1 345	1 489	11 479	12 347	15.9
Clay	8 811	41.8	–	8 811	8 714	1.1	12 271	–	–	12 271	10 126	21.2
Coahoma	21 137	57.3	–	21 137	21 673	–2.5	15 781	2 631	925	12 225	18 774	–15.9
Copiah	9 339	35.2	–	9 339	8 757	6.6	17 164	1 313	528	15 323	15 992	7.3
Covington	–	–	–	–	–	–	15 927	2 131	1 320	12 476	14 002	13.7
De Soto	25 672	47.6	22 703	2 969	8 931	187.4	28 258	2 067	119	26 072	26 954	4.8
Forrest	52 360	79.3	52 360	–	44 979	16.4	13 658	–	–	13 658	12 870	6.1
Franklin	–	–	–	–	–	–	8 208	1 092	1 166	5 950	8 011	2.5
George	–	–	–	–	–	–	15 297	2 429	–	12 868	12 459	22.8
Greene	–	–	–	–	–	–	9 827	1 120	970	7 737	8 545	15.0
Grenada	12 641	60.1	–	12 641	9 944	27.1	8 402	–	–	8 402	9 910	–15.2
Hancock	12 190	49.7	12 190	–	9 860	23.6	12 347	1 011	–	11 336	7 527	64.0
Harrison	140 350	89.0	140 350	–	111 684	25.7	17 315	–	–	17 315	22 898	–24.4
Hinds	217 923	86.8	217 923	–	180 421	20.8	33 075	3 482	2 297	27 296	34 552	–4.3
Holmes	5 517	24.0	–	5 517	5 508	0.2	17 453	4 602	793	12 058	17 612	–0.9
Humphreys	2 982	21.4	–	2 982	3 146	–5.2	10 949	–	1 612	9 337	11 455	–4.4
Issaquena	–	–	–	–	–	–	2 513	–	378	2 135	2 737	–8.2
Itawamba	3 238	15.8	–	3 238	2 899	11.7	17 280	–	1 111	16 169	13 948	23.9
Jackson	91 914	77.9	91 914	–	62 672	46.7	26 101	1 330	–	24 771	25 303	3.2
Jasper	–	–	–	–	–	–	17 265	2 982	458	13 825	15 994	7.9
Jefferson	–	–	–	–	–	–	9 181	2 033	–	7 148	9 295	–1.2
Jefferson Davis	–	–	–	–	–	–	13 846	1 465	325	12 056	12 936	7.0
Jones	26 549	42.9	–	26 549	28 788	–7.8	35 363	–	1 234	34 129	27 569	28.3
Kemper	–	–	–	–	–	–	10 148	1 159	511	8 478	10 233	–0.8
Lafayette	9 882	31.8	–	9 882	13 846	–28.6	21 148	–	749	20 399	10 335	104.6
Lamar	4 182	17.6	4 182	–	284	1000+	19 639	5 663	–	13 976	14 925	31.6
Lauderdale	50 283	65.1	–	50 283	45 083	11.5	27 002	1 177	771	25 054	22 004	22.7
Lawrence	–	–	–	–	–	–	12 518	1 834	742	9 942	11 137	12.4
Leake	3 453	18.4	–	3 453	3 031	13.9	15 337	–	670	14 667	14 054	9.1
Lee	25 410	44.5	–	25 410	20 471	24.1	31 651	4 463	1 959	25 229	25 677	23.3
Leflore	23 019	55.4	–	23 019	22 400	2.8	18 506	–	1 198	17 308	19 711	–6.1
Lincoln	10 800	35.8	–	10 800	10 700	0.9	19 374	–	–	19 374	15 498	25.0
Lowndes	31 033	54.2	–	31 033	29 869	3.9	26 271	–	1 518	24 753	19 831	32.5
Madison	19 153	46.0	8 037	11 116	10 503	82.4	22 460	1 507	–	20 953	19 234	16.8
Marion	7 733	30.1	–	7 733	7 587	1.9	17 975	–	–	17 975	15 284	17.6
Marshall	7 285	24.9	–	7 285	5 728	27.2	22 011	–	1 282	20 729	18 299	20.3
Monroe	14 491	39.8	–	14 491	13 393	8.2	21 913	1 216	1 514	19 183	20 650	6.1
Montgomery	6 177	46.2	–	6 177	5 521	11.9	7 189	–	1 612	5 577	7 397	–2.8
Neshoba	6 434	27.0	–	6 434	6 274	2.6	17 355	320	–	17 035	14 528	19.5
Newton	3 708	18.6	–	3 708	3 556	4.3	16 236	2 759	967	12 510	15 427	5.2
Noxubee	–	–	–	–	2 612	–100.0	13 212	3 434	554	9 224	11 676	13.2
Oktibbeha	15 169	42.1	–	15 169	15 964	–5.0	20 849	–	795	20 054	12 788	63.0
Panola	4 692	16.7	–	4 692	3 796	23.6	23 472	4 416	889	18 167	23 033	1.9
Pearl River	12 923	38.2	–	12 923	10 467	23.5	20 872	7	–	20 865	17 335	20.4
Perry	–	–	–	–	–	–	9 864	2 317	589	6 958	9 065	8.8
Pike	12 331	34.1	–	12 331	11 969	3.0	23 842	5 491	581	17 770	19 787	20.5
Pontotoc	4 723	22.6	–	4 723	3 453	36.8	16 195	–	1 676	14 519	13 910	16.4
Prentiss	8 121	33.8	–	8 121	5 895	37.8	15 904	–	770	15 134	14 238	11.7
Quitman	–	–	–	–	2 609	–100.0	12 636	4 143	1 448	7 045	13 279	–4.8
Rankin	39 091	56.3	39 091	–	12 324	217.2	30 336	2 556	279	27 501	31 609	–4.0
Scott	8 532	34.7	–	8 532	6 757	26.3	16 024	–	818	15 206	14 612	9.7
Sharkey	2 590	32.5	–	2 590	–	...	5 374	–	1 420	3 954	8 937	–39.9
Simpson	6 030	25.7	–	6 030	2 973	102.8	17 411	–	635	16 776	16 974	2.6
Smith	–	–	–	–	–	–	15 077	1 387	1 592	12 098	13 561	11.2
Stone	3 205	33.0	–	3 205	2 995	7.0	6 511	–	–	6 511	5 106	27.5
Sunflower	14 081	40.4	–	14 081	11 543	22.0	20 763	4 432	232	16 099	25 504	–18.6
Tallahatchie	2 878	16.8	–	2 878	2 821	2.0	14 279	1 174	1 454	11 651	16 517	–13.5
Tate	5 013	24.9	–	5 013	4 247	18.0	15 106	1 505	–	13 601	14 297	5.7
Tippah	4 271	22.8	–	4 271	3 482	22.7	14 468	–	1 943	12 525	12 370	17.0
Tishomingo	2 846	15.4	–	2 846	–	...	15 588	1 420	1 687	12 481	14 940	4.3
Tunica	–	–	–	–	–	–	9 652	2 387	–	7 265	11 854	–18.6
Union	7 072	32.5	–	7 072	6 426	10.1	14 669	–	631	14 038	12 670	15.8
Walthall	–	–	–	–	–	–	13 761	1 976	–	11 785	12 500	10.1
Warren	25 434	49.3	–	25 434	25 478	–0.2	26 193	1 165	–	25 028	19 503	34.3
Washington	51 616	71.3	–	51 616	48 908	5.5	20 728	–	1 540	19 188	21 673	–4.4
Wayne	5 349	28.0	–	5 349	4 368	22.5	13 786	–	202	13 584	12 282	12.2
Webster	–	–	–	–	–	–	10 300	2 048	1 230	7 022	10 047	2.5
Wilkinson	–	–	–	–	–	–	10 021	3 011	230	6 780	11 099	–9.7
Winston	7 323	37.6	–	7 323	6 626	10.5	12 151	–	516	11 635	11 780	3.1
Yalobusha	4 147	31.6	–	4 147	3 285	26.2	8 992	1 129	646	7 217	8 630	4.2
Yazoo	12 426	45.4	–	12 426	10 796	15.1	14 923	–	741	14 182	16 508	–9.6

Table 4. Population of County Subdivisions: 1960 to 1980

[Total population of a place in two or more county subdivisions appears in table 5. Counts relate to county subdivisions and places as defined at each census. For meaning of symbols, see Introduction]

County Subdivisions	1980	1970	1960
The State	2 520 638	2 216 994	2 178 141
Adams County[1]	38 035	37 293	37 730
District 1	6 720	...	...
Natchez city (pt.)[1]	3 892	(NA)	(NA)
District 2	8 357	...	...
Natchez city (pt.)[1]	5 922	(NA)	(NA)
District 3	7 336	...	...
Natchez city (pt.)[1]	6 110	(NA)	(NA)
District 4	6 673	...	...
Natchez city (pt.)[1]	3 873	(NA)	(NA)
District 5	8 949	...	...
Morgantown (CDP)	3 445	2 008	...
Natchez city (pt.)[1]	2 218	(NA)	(NA)
Alcorn County[2]	33 036	27 179	25 282
District 1	8 138	...	...
Corinth city (pt.)[2]	3 742	(NA)	(NA)
District 2	6 096	...	...
Corinth city (pt.)[2]	1 488	(NA)	(NA)
District 3	6 193	...	...
Corinth city (pt.)[2]	2 467	(NA)	(NA)
Rienzi town	423	363	375
District 4	6 652	...	...
Corinth city (pt.)[2]	2 599	(NA)	(NA)
Kossuth village	190	227	178
District 5	5 957	...	...
Corinth city (pt.)[2]	3 543	(NA)	(NA)
Amite County[3]	13 369	13 763	15 573
District 1	2 463	...	...
Liberty town (pt.)[3]	338	(NA)	(NA)
District 2	2 844	...	...
Centreville town (pt.)	345	323	294
Gloster town (pt.)[3]	710	(NA)	(NA)
District 3	2 683	...	...
Crosby town (pt.)	119	139	309
Gloster town (pt.)[3]	1 016	(NA)	(NA)
District 4	2 736	...	...
Liberty town (pt.)[3]	331	(NA)	(NA)
District 5	2 643	...	...
Liberty town (pt.)[3]	–	...	...
Attala County[4]	19 865	19 570	21 335
District 1	12 565	12 053	12 375
Ethel town	486	560	566
Kosciusko city[4]	7 415	7 266	6 800
District 2	1 539	1 568	1 890
McCool town	203	225	211
District 3	1 217	1 273	1 506
District 4	3 299	3 446	4 148
Sallis town	211	213	223
District 5	1 245	1 230	1 416
Benton County[5]	8 153	7 505	7 723
District 1	1 440	...	...
Ashland town (pt.)	6	...	...
District 2	1 901	...	...
District 3	2 248	...	...
Ashland town (pt.)	526	348	309
District 4	1 277	...	...
Ashland town (pt.)[5]	–	...	...
District 5	1 287	...	...
Hickory Flat town[5]	458	354	344
Bolivar County[6]	45 965	49 409	54 464
District 1	7 822	...	...
Benoit town	499	473	453
Beulah town	431	443	421
Gunnison town	708	545	448
Rosedale city[6]	2 793	2 599	2 339
District 2	9 290	...	...
Cleveland city (pt.)	7 166	(NA)	(NA)
Pace town	519	629	420
District 3	8 856	...	...
Alligator town	256	280	227
Duncan town	501	599	465
Mound Bayou city[6]	2 917	2 134	1 354
Shelby city	2 540	2 645	2 384
Winstonville village	486	536	413
District 4	11 160	...	...
Cleveland city (pt.)[6]	4 959	(NA)	(NA)
Merigold town	574	772	602
Renova town[6]	659	...	...
District 5	8 837	...	...
Boyle town	888	861	848
Cleveland city (pt.)[6]	2 399	(NA)	(NA)
Shaw city (pt.)[6]	2 448	2 491	2 062
Calhoun County[7]	15 664	14 623	15 941
District 1	3 010	2 772	...
Big Creek village	146	148	100
Calhoun City town (pt.)[7]	899	859	(NA)
Pittsboro village	269	188	205
District 2	3 117	3 061	...
Bruce town (pt.)[7]	1 236	1 058	(NA)
District 3	2 999	2 813	...
Bruce town (pt.)	972	975	(NA)
District 4	2 762	2 926	...
Calhoun City town (pt.)[7]	1 134	988	(NA)
Derma town (pt.)	182	271	(NA)
Slate Spring village	102	105	123
Calhoun County—Con.			
District 5	3 776	3 051	...
Derma town (pt.)	611	389	(NA)
Vardaman town[7]	1 009	777	637
Carroll County[8]	9 776	9 397	11 177
District 1	2 262	...	...
Carrollton town (pt.)	254	(NA)	(NA)
North Carrollton town (pt.)	859	(NA)	(NA)
District 2	1 937	...	...
Carrollton town (pt.)[8]	8	(NA)	(NA)
North Carrollton town (pt.)	–	(NA)	(NA)
District 3	1 906	...	...
District 4	1 614	...	...
Carrollton town (pt.)[8]	76	(NA)	(NA)
Vaiden town (pt.)[8]	19	(NA)	(NA)
District 5	2 057	...	...
Vaiden town (pt.)[8]	905	(NA)	(NA)
Chickasaw County[9]	17 853	16 805	16 891
District 1	5 676	...	...
Houston city[9]	3 747	2 720	2 577
District 2	3 095	...	...
New Houlka town[9]	710	646	547
District 3	4 275	...	...
Okolona city[9]	3 409	3 002	2 622
District 4	2 589	...	...
District 5	2 218	...	...
Woodland village	135	130	...
Choctaw County[10]	8 996	8 440	8 423
District 1	1 308	1 340	1 504
District 2	1 732	1 664	1 647
Mathiston town (pt.)	95	95	85
District 3	1 551	1 220	1 274
French Camp village	306	174	123
District 4	1 683	1 673	1 751
Weir town	553	573	522
District 5	2 722	2 543	2 247
Ackerman town[10]	1 567	1 502	1 382
Claiborne County	12 279	10 086	10 845
District 1	7 195	5 793	6 123
Port Gibson city	2 371	2 589	2 861
District 2	1 760	1 279	1 313
District 3	450	446	614
District 4	1 710	1 528	1 624
District 5	1 164	1 040	1 171
Clarke County	16 945	15 049	16 493
District 1	3 637	3 059	5 659
Quitman city (pt.)	702	735	(NA)
Stonewall town (pt.)	305	358	...
District 2	3 554	3 179	3 361
Pachuta town (pt.)	254	271	271
Shubuta town (pt.)	626	602	718
District 3	3 820	3 145	4 067
Enterprise town	607	458	532
Pachuta town (pt.)	2	–	–
Stonewall town (pt.)	1 040	803	...
District 4	3 807	2 960	1 442
Quitman city (pt.)	1 830	1 192	(NA)
District 5	2 127	2 706	1 964
Quitman city (pt.)	100	775	(NA)
Shubuta town (pt.)	–	–	–
Clay County[11]	21 082	18 840	18 933
District 1	4 601	3 698	5 418
West Point city (pt.)[11]	2 389	2 243	(NA)
District 2	4 188	3 612	7 827
West Point city (pt.)[11]	1 912	1 842	(NA)
District 3	3 883	3 480	1 933
West Point city (pt.)[11]	1 326	1 355	(NA)
District 4	4 523	4 239	1 637
West Point city (pt.)	1 740	1 871	(NA)
District 5	3 887	3 811	2 118
West Point city (pt.)	1 444	1 403	(NA)
Coahoma County[12]	36 918	40 447	46 212
District 1	7 491	...	...
Clarksdale city (pt.)	2 487	(NA)	(NA)
Lula town	394	445	484
Lyon town[12]	531	383	393
District 2	6 185	...	...
Clarksdale city (pt.)	2 379	(NA)	(NA)
Friars Point town[12]	1 400	1 177	1 029
District 3	6 319	...	...
Clarksdale city (pt.)	3 043	(NA)	(NA)
Jonestown town[12]	1 231	1 110	889
District 4	9 260	...	...
Clarksdale city (pt.)[12]	7 753	(NA)	(NA)
District 5	7 663	...	...
Clarksdale city (pt.)	5 475	(NA)	(NA)
Copiah County[13]	26 503	24 764	27 051
District 1	5 811	...	...
Hazlehurst city (pt.)	2 663	(NA)	(NA)
District 2	5 423	...	...
Beauregard village	185	199	193
Georgetown town	343	339	285
Wesson town	1 313	1 253	1 157
District 3	4 872	...	...

See footnotes at end of table.

Table 4. **Population of County Subdivisions: 1960 to 1980**—Con.

[Total population of a place in two or more county subdivisions appears in table 5. Counts relate to county subdivisions and places as defined at each census. For meaning of symbols, see Introduction]

County Subdivisions	1980	1970	1960
Copiah County—Con.			
District 3—Con.			
Hazlehurst city (pt.)	1 774	(NA)	(NA)
District 4	4 737	...	...
Crystal Springs city (pt.)[13]	2 914	(NA)	(NA)
District 5	5 660	...	...
Crystal Springs city (pt.)[13]	1 988	(NA)	(NA)
Covington County[14]	15 927	14 002	13 637
District 1	3 536	...	...
Collins city (pt.)	507	(NA)	(NA)
Seminary town	327	269	288
District 2	3 420	...	...
Collins city (pt.)	919	(NA)	(NA)
District 3	2 593	...	...
Collins city (pt.)	705	(NA)	(NA)
District 4	3 075	...	...
Mount Olive town	993	923	841
District 5	3 303	...	...
De Soto County[15]	53 930	35 885	23 891
District 1	10 918	...	...
Olive Branch city[15]	2 067	1 513	642
Southaven (CDP) (pt.)	2 636	(NA)	(NA)
District 2	12 187	...	...
Horn Lake city (pt.)	–	...	...
Southaven (CDP) (pt.)	9 495	(NA)	(NA)
District 3	12 245	...	...
Horn Lake city (pt.)[15]	1 921	...	...
Memphis village (pt.)[15]	55	...	...
Newport village[15]	56	...	...
Southaven (CDP) (pt.)	3 940	(NA)	(NA)
District 4	9 428	...	...
Hernando city (pt.)[15]	1 500	(NA)	(NA)
Horn Lake city (pt.)[15]	2 405	...	...
Memphis village (pt.)[15]	8	...	...
District 5	9 152	...	...
Hernando city (pt.)	1 469	(NA)	(NA)
Forrest County[16]	66 018	57 849	52 722
District 1	10 975	...	...
Hattiesburg city (pt.)	9 306	(NA)	(NA)
District 2	14 008	...	...
Glendale (CDP)	1 329	...	...
Hattiesburg city (pt.)[16]	2 516	(NA)	(NA)
Petal city (pt.)[16]	5 752	...	...
District 3	11 329	...	...
Hattiesburg city (pt.)	4 937	(NA)	(NA)
Petal city (pt.)[16]	2 724	...	...
District 4	11 956	...	...
Hattiesburg city (pt.)	7 291	(NA)	(NA)
Palmers Crossing (CDP)	2 765	2 491	...
District 5	17 750	...	...
Hattiesburg city (pt.)	15 637	(NA)	(NA)
Franklin County	8 208	8 011	9 286
District 1	1 487	1 671	2 210
Roxie town	591	662	585
District 2	1 767	1 633	904
Meadville town	575	594	611
District 3	1 688	1 738	3 408
Bude town	1 092	1 146	1 185
District 4	1 524	1 465	1 205
District 5	1 742	1 504	1 559
George County[17]	15 297	12 459	11 098
District 1	2 877	...	...
District 2	2 843	...	...
Lucedale city (pt.)[17]	184	(NA)	(NA)
District 3	3 408	...	...
Lucedale city (pt.)	974	(NA)	(NA)
District 4	3 139	...	...
Lucedale city (pt.)	136	(NA)	(NA)
District 5	3 030	...	...
Lucedale city (pt.)[17]	1 135	(NA)	(NA)
Greene County[18]	9 827	8 545	8 366
District 1	1 943	...	...
Leakesville town (pt.)	500	(NA)	(NA)
District 2	1 685	...	...
Leakesville town (pt.)	186	(NA)	(NA)
State Line town (pt.)	282	298	308
District 3	2 185	...	...
District 4	2 127	...	...
Leakesville town (pt.)	434	(NA)	(NA)
District 5	1 887	...	...
McLain town	688	632	...
Grenada County[19]	21 043	19 854	18 409
District 1	4 660	...	...
Grenada city (pt.)[19]	2 755	(NA)	(NA)
District 2	3 786	...	...
Grenada city (pt.)	1 726	...	...
District 3	3 803	...	...
Grenada city (pt.)[19]	2 797	(NA)	(NA)
District 4	4 651	...	...
Grenada city (pt.)[19]	2 602	(NA)	(NA)
District 5	4 143	...	...
Grenada city (pt.)[19]	2 761	(NA)	(NA)
Hancock County[20]	24 537	17 387	14 039
District 1	4 357	...	...
Waveland city (pt.)[20]	837	(NA)	(NA)
District 2	4 190	...	...
Hancock County—Con.			
District 2—Con.			
Waveland city (pt.)[20]	2 558	(NA)	(NA)
District 3	4 600	...	...
Bay St. Louis city (pt.)	1 941	(NA)	(NA)
Diamondhead (CDP) (pt.)	385	...	...
District 4	5 209	...	...
Bay St. Louis city (pt.)	2 040	(NA)	(NA)
Waveland city (pt.)[20]	791	(NA)	(NA)
District 5	6 181	...	...
Bay St. Louis city (pt.)	3 910	(NA)	(NA)
Diamondhead (CDP) (pt.)	626	...	...
Harrison County[21]	157 665	134 582	119 489
District 1	29 920	...	...
Biloxi city (pt.)[21]	21 924	18 733	(NA)
D'Iberville (CDP) (pt.)	6 240	3 292	2 105
District 2	25 975	...	...
Gulfport city (pt.)	20 097	(NA)	(NA)
Orange Grove (CDP) (pt.)	1 266	...	...
District 3	35 149	...	...
Gulfport city (pt.)	7 427	(NA)	(NA)
Henderson Point (CDP)	1 114	...	...
Long Beach city	7 967	6 170	4 770
North Long Beach (CDP)	7 063	...	...
Pass Christian city	5 014	2 979	3 881
District 4	30 515	...	...
Gulfport city (pt.)	6 924	(NA)	(NA)
North Gulfport (CDP)	6 660	6 996	3 323
Orange Grove (CDP) (pt.)	12 210	...	...
District 5	36 106	...	...
Biloxi city (pt.)[21]	27 387	29 753	(NA)
Gulfport city (pt.)	5 228	(NA)	(NA)
Hinds County[22]	250 998	214 973	187 045
District 1	55 212	...	...
Jackson city (pt.)[22]	52 418	r39 073	(NA)
District 2	48 597	...	...
Bolton town[22]	664	787	797
Clinton city (pt.)	53	...	...
Edwards town	1 515	1 236	1 206
Jackson city (pt.)	41 345	r30 556	(NA)
District 3	51 024	...	...
Jackson city (pt.)[22]	44 555	r36 145	(NA)
Learned town	113	116	96
Utica town	865	1 019	764
District 4	56 924	...	...
Clinton city (pt.)[22]	14 607	r7 289	3 438
Jackson city (pt.)[22]	32 763	r21 150	(NA)
Raymond town	1 967	1 620	1 381
District 5	39 241	...	...
Jackson city (pt.)[22]	31 812	r27 044	(NA)
Terry town[22]	655	546	585
Holmes County[23]	22 970	23 120	27 096
District 1	3 948	...	...
Lexington city (pt.)	728	(NA)	(NA)
District 2	4 648	...	...
Durant city[23]	2 889	2 752	2 617
West town	253	305	282
District 3	5 133	...	...
Goodman town	1 285	1 194	932
Pickens town[23]	1 386	1 012	727
District 4	5 056	...	...
Lexington city (pt.)	1 900	(NA)	(NA)
District 5	4 185	...	...
Cruger town	540	415	362
Tchula town	1 931	1 729	882
Humphreys County	13 931	14 601	19 093
District 1	7 804	7 116	8 313
Belzoni city	2 982	r3 394	4 142
District 2	1 920	2 012	2 972
Isola town	834	458	532
District 3	1 325	1 981	2 799
Silver City town	378	370	431
District 4	612	779	1 302
District 5	2 270	2 713	3 707
Louise town	400	444	481
Issaquena County[24]	2 513	2 737	3 576
District 1	604	...	...
District 2	421	...	...
District 3	451	...	...
Mayersville town (pt.)[24]	261	...	...
District 4	526	...	...
Mayersville town (pt.)[24]	117	...	...
District 5	511	...	...
Itawamba County[25]	20 518	16 847	15 080
District 1	4 723	...	...
Fulton city (pt.)[25]	1 276	(NA)	(NA)
District 2	3 880	...	...
Mantachie town[25]	732	r534	246
District 3	4 385	...	...
District 4	3 411	...	...
Fulton city (pt.)	623	(NA)	(NA)
Tremont town[25]	379	...	...
District 5	4 119	...	...
Fulton city (pt.)	1 339	(NA)	(NA)

See footnotes at end of table.

Table 4. **Population of County Subdivisions: 1960 to 1980**—Con.

[Total population of a place in two or more county subdivisions appears in table 5. Counts relate to county subdivisions and places as defined at each census. For meaning of symbols, see Introduction]

County Subdivisions	1980	1970	1960
Jackson County[26]	118 015	87 975	55 522
District 1	24 231	...	...
Escatawpa (CDP)	5 367	1 579	1 464
Moss Point city (pt.)	2 675	(NA)	(NA)
Pascagoula city (pt.)	3 881	(NA)	(NA)
District 2	16 987	...	...
Moss Point city (pt.)	16 323	(NA)	(NA)
Pascagoula city (pt.)	664	(NA)	(NA)
District 3	17 656	...	...
Pascagoula city (pt.)	17 653	(NA)	(NA)
District 4	35 867	...	...
D'Iberville (CDP) (pt.)	7 129	3 996	900
Gautier (CDP) (pt.)	6 135	(NA)	(NA)
Gulf Hills (CDP) (pt.)	4 495	...	...
Ocean Springs city (pt.)[26]	12 520	(NA)	(NA)
District 5	23 274	...	...
Gautier (CDP) (pt.)	2 782	(NA)	(NA)
Gulf Hills (CDP) (pt.)	17	...	...
Moss Point city (pt.)	–	(NA)	(NA)
Ocean Springs city (pt.)[26]	1 984	(NA)	(NA)
Pascagoula city (pt.)	7 120	(NA)	(NA)
Vancleave (CDP)	1 330	...	...
Jasper County[27]	17 265	15 994	16 909
District 1	3 436	...	...
Bay Springs town (pt.)	–	(NA)	(NA)
District 2	3 581	...	...
District 3	2 828	...	...
Bay Springs town (pt.)[27]	864	(NA)	(NA)
Louin town	338	382	389
Montrose town	120	160	169
District 4	3 865	...	...
Bay Springs town (pt.)[27]	1 020	(NA)	(NA)
District 5	3 555	...	...
Heidelberg town[27]	1 098	1 112	1 049
Jefferson County[28]	9 181	9 295	10 142
District 1	858	939	1 136
District 2	1 443	1 757	2 090
District 3	4 862	4 488	4 516
Fayette town[28]	2 033	1 725	1 626
District 4	1 091	1 258	1 234
District 5	927	853	1 166
Jefferson Davis County[29]	13 846	12 936	13 540
District 1	2 878	...	...
Prentiss town (pt.)[29]	433	(NA)	(NA)
District 2	2 170	...	...
District 3	3 124	...	...
Bassfield town	325	354	295
District 4	2 791	...	...
Prentiss town (pt.)	439	(NA)	(NA)
District 5	2 883	...	...
Prentiss town (pt.)	593	(NA)	(NA)
Jones County[30]	61 912	56 357	59 542
District 1	14 732	...	...
Laurel city (pt.)[30]	5 540	(NA)	(NA)
Sandersville town (pt.)	337	(NA)	(NA)
District 2	11 623	...	...
Laurel city (pt.)[30]	4 253	(NA)	(NA)
Soso town[30]	434	...	...
District 3	11 974	...	...
Laurel city (pt.)[30]	2 733	(NA)	(NA)
Sandersville town (pt.)	463	(NA)	(NA)
District 4	13 735	...	...
Ellisville city (pt.)[30]	4 113	(NA)	(NA)
Laurel city (pt.)	5 338	(NA)	(NA)
District 5	9 848	...	...
Ellisville city (pt.)	539	(NA)	(NA)
Laurel city (pt.)[30]	4 033	(NA)	(NA)
Kemper County[31]	10 148	10 233	12 277
District 1	1 695	...	...
De Kalb town (pt.)	84	(NA)	(NA)
Scooba town	511	626	513
District 2	2 302	...	...
De Kalb town (pt.)	401	(NA)	(NA)
District 3	2 007	...	...
District 4	1 912	...	...
District 5	2 232	...	...
De Kalb town (pt.)	674	(NA)	(NA)
Lafayette County[32]	31 030	24 181	21 355
District 1	4 475	3 701	(NA)
Oxford city (pt.)[32]	1 385	r1 217	(NA)
District 2	4 241	3 541	1 024
Oxford city (pt.)	1 604	r2 049	(NA)
District 3	4 770	3 388	2 335
Abbeville town[32]	448	...	...
Oxford city (pt.)	471	r553	(NA)
District 4	9 521	8 100	2 361
Oxford city (pt.)[32]	1 813	r1 716	(NA)
Taylor village[32]	301	92	122
District 5	8 023	5 451	2 079
Oxford city (pt.)[32]	4 609	r2 984	(NA)
Lamar County[33]	23 821	15 209	13 675
District 1	5 092	...	...
Hattiesburg city (pt.)[33]	1 104	(NA)	...
District 2	4 399	...	...
Lumberton city (pt.)[33]	2 210	2 084	2 108
Purvis city (pt.)	55	(NA)	(NA)
Lamar County—Con.			
District 3	4 535	...	...
Purvis city (pt.)	2 201	(NA)	(NA)
District 4	4 599	...	...
Hattiesburg city (pt.)[33]	4	(NA)	...
District 5	5 196	...	...
Hattiesburg city (pt.)	34	(NA)	(NA)
Sumrall town	1 197	955	797
Lauderdale County[34]	77 285	67 087	67 119
District 1	15 388	...	...
Marion town (pt.)[34]	641	...	...
Meridian city (pt.)[34]	10 668	13 584	(NA)
District 2	19 886	...	...
Marion town (pt.)[34]	130	...	...
Meridian city (pt.)[34]	10 712	8 600	(NA)
Meridian Station (CDP)	3 706	2 465	...
District 3	16 003	...	...
Meridian city (pt.)[34]	10 231	8 213	(NA)
Nellieburg (CDP) (pt.)	723	...	...
District 4	12 358	...	...
Meridian city (pt.)[34]	7 946	9 175	(NA)
Nellieburg (CDP) (pt.)	454	...	...
District 5	13 650	...	...
Meridian city (pt.)[34]	7 020	5 511	(NA)
Lawrence County[35]	12 518	11 137	10 215
District 1	3 134	4 223	3 482
Monticello town (pt.)[35]	1 183	1 790	1 432
District 2	2 849	1 314	1 321
Monticello town (pt.)[35]	651	...	...
District 3	2 108	1 817	1 748
District 4	2 370	1 592	1 653
Newhebron village	470	456	271
District 5	2 057	2 191	2 011
Silver Creek town	272	257	229
Leake County[36]	18 790	17 085	18 660
District 1	3 573	...	...
Carthage city (pt.)	919	(NA)	(NA)
District 2	3 802	...	...
Carthage city (pt.)	1 070	(NA)	(NA)
District 3	3 544	...	...
Carthage city (pt.)	1 027	(NA)	(NA)
District 4	3 941	...	...
Carthage city (pt.)	437	(NA)	(NA)
Lena town	231	233	307
District 5	3 930	...	...
Walnut Grove town	439	398	433
Lee County[37]	57 061	46 148	40 589
District 1	9 936	...	...
Baldwyn city (pt.)[37]	1 505	1 173	1 015
Guntown town (pt.)[37]	359	(NA)	(NA)
Saltillo town (pt.)	–	(NA)	(NA)
Tupelo city (pt.)[37]	4 163	(NA)	(NA)
District 2	9 479	...	...
Guntown town (pt.)	–	(NA)	(NA)
Saltillo town (pt.)	1 271	(NA)	(NA)
Tupelo city (pt.)[37]	4 150	(NA)	(NA)
District 3	13 226	...	...
Tupelo city (pt.)[37]	6 350	(NA)	(NA)
District 4	14 320	...	...
Tupelo city (pt.)[37]	6 219	(NA)	(NA)
Verona town[37]	2 497	1 877	824
District 5	10 100	...	...
Nettleton town (pt.)	695	681	670
Plantersville town	920	910	572
Shannon town[37]	680	575	554
Tupelo city (pt.)	3 023	(NA)	(NA)
Leflore County[38]	41 525	42 111	47 142
District 1	7 394	...	...
Greenwood city (pt.)	5 511	(NA)	(NA)
District 2	7 997	...	...
Greenwood city (pt.)[38]	3 983	(NA)	(NA)
District 3	6 582	...	...
Greenwood city (pt.)	4 871	(NA)	(NA)
Schlater town	429	398	...
District 4	11 354	...	...
Greenwood city (pt.)	2 643	(NA)	(NA)
Itta Bena city	2 904	2 489	1 914
District 5	8 198	...	...
Greenwood city (pt.)	3 107	(NA)	(NA)
Morgan City town	319	207	...
Sidon town[38]	450	348	410
Lincoln County[39]	30 174	26 198	26 759
District 1	5 358	...	...
Brookhaven city (pt.)	2 561	(NA)	(NA)
District 2	6 527	...	...
Brookhaven city (pt.)[39]	2 276	(NA)	(NA)
District 3	5 594	...	...
Brookhaven city (pt.)	1 433	(NA)	(NA)
District 4	6 095	...	...
Brookhaven city (pt.)[39]	2 534	(NA)	(NA)
District 5	6 600	...	...
Brookhaven city (pt.)	1 996	(NA)	(NA)
Lowndes County[40]	57 304	49 700	46 639
District 1	10 230	...	...
Caledonia village[40]	497	245	289
Columbus city (pt.)[40]	5 474	(NA)	(NA)

See footnotes at end of table.

Table 4. **Population of County Subdivisions: 1960 to 1980**—Con.

[Total population of a place in two or more county subdivisions appears in table 5. Counts relate to county subdivisions and places as defined at each census. For meaning of symbols, see Introduction]

County Subdivisions	1980	1970	1960
Lowndes County—Con.			
District 2	16 221	...	...
Columbus city (pt.)[40]	5 515	(NA)	(NA)
Columbus AFB (CDP)	3 650	4 074	...
District 3	14 045	...	...
Columbus city (pt.)[40]	3 988	(NA)	(NA)
District 4	8 533	...	...
Columbus city (pt.)[40]	6 219	(NA)	(NA)
Crawford town	495	391	317
District 5	8 275	...	...
Artesia town	526	444	469
Columbus city (pt.)[40]	6 187	(NA)	(NA)
Madison County[41]	41 613	29 737	32 904
District 1	16 963	14 684	16 416
Canton city	11 116	10 503	9 707
District 2	3 823	3 393	3 672
Flora town[41]	1 507	987	743
District 3	14 914	6 491	6 359
Madison town[41]	2 241	853	703
Ridgeland city[41]	5 461	1 650	875
District 4	3 744	2 780	3 190
District 5	2 169	2 389	3 267
Marion County[42]	25 708	22 871	23 293
District 1	7 522	...	...
Columbia city (pt.)	4 374	4 244	4 016
District 2	4 481	...	...
Columbia city (pt.)[42]	1 509	1 150	619
District 3	4 015	...	...
District 4	3 518	...	...
District 5	6 172	...	...
Columbia city (pt.)	1 850	2 193	2 482
Marshall County[43]	29 296	24 027	24 503
District 1	5 514	...	...
Holly Springs city (pt.)[43]	2 525	(NA)	(NA)
District 2	6 357	...	...
Holly Springs city (pt.)[43]	2 364	(NA)	(NA)
District 3	7 229	...	...
Byhalia town[43]	757	702	674
District 4	5 648	...	...
Holly Springs city (pt.)[43]	462	(NA)	(NA)
District 5	4 548	...	...
Holly Springs city (pt.)[43]	1 934	(NA)	(NA)
Potts Camp town[43]	525	459	429
Monroe County[44]	36 404	34 043	33 953
District 1	7 020	...	...
Amory city (pt.)	2 633	(NA)	(NA)
Hatley town[44]	497	[1]385	...
Smithville town[44]	866	552	489
District 2	7 359	...	...
Amory city (pt.)	4 211	(NA)	(NA)
District 3	7 188	...	...
Aberdeen city (pt.)	2 933	(NA)	(NA)
Gattman village	151	175	145
District 4	7 970	...	...
Aberdeen city (pt.)	4 251	(NA)	(NA)
District 5	6 867	...	...
Amory city (pt.)	463	(NA)	(NA)
Nettleton town (pt.)	1 216	910	719
Montgomery County[45]	13 366	12 918	13 320
District 1	2 775	...	...
Winona city (pt.)[45]	1 742	(NA)	(NA)
District 2	2 483	...	...
Duck Hill town	706	809	674
Winona city (pt.)[45]	480	(NA)	(NA)
District 3	2 920	...	...
Winona city (pt.)	2 073	(NA)	(NA)
District 4	2 290	...	...
Kilmichael town[45]	906	543	532
District 5	2 898	...	...
Winona city (pt.)[45]	1 882	(NA)	(NA)
Neshoba County[46]	23 789	20 802	20 927
District 1	6 788	...	...
Philadelphia city (pt.)[46]	1 886	(NA)	(NA)
District 2	5 230	...	...
Philadelphia city (pt.)[46]	1 243	(NA)	(NA)
District 3	3 758	...	...
Philadelphia city (pt.)[46]	1 278	(NA)	(NA)
District 4	3 664	...	...
Philadelphia city (pt.)[46]	729	(NA)	(NA)
Union town (pt.)	320	189	102
District 5	4 349	...	...
Philadelphia city (pt.)[46]	1 298	(NA)	(NA)
Newton County[47]	19 944	18 983	19 517
District 1	3 395	...	...
Decatur town	1 148	1 311	1 340
District 2	3 858	...	...
Union town (pt.)[47]	921	890	794
District 3	3 401	...	...
Union town (pt.)	690	777	830
District 4	6 462	...	...
Lake town (pt.)	20	43	4
Newton city[47]	3 708	3 556	3 718
District 5	2 828	...	...
Chunky village	277	280	224
Hickory town	670	570	539

County Subdivisions	1980	1970	1960
Noxubee County[48]	13 212	14 288	16 826
District 1	2 529	...	...
District 2	2 581	...	...
Macon city (pt.)	1 301	(NA)	(NA)
District 3	3 065	...	...
Macon city (pt.)	1 095	(NA)	(NA)
District 4	2 707	...	...
Shuqualak town	554	591	550
District 5	2 330	...	...
Brooksville town[48]	1 038	978	857
Oktibbeha County[49]	36 018	28 752	26 175
District 1	9 951	...	...
Starkville city (pt.)[49]	7 415	(NA)	(NA)
District 2	12 696	...	...
Starkville city (pt.)[49]	3 818	(NA)	(NA)
District 3	3 304	...	...
Maben town (pt.)[49]	526	469	517
Starkville city (pt.)[49]	389	(NA)	(NA)
District 4	2 253	...	...
Sturgis town	269	321	358
District 5	7 814	...	...
Starkville city (pt.)[49]	3 547	(NA)	(NA)
Panola County[50]	28 164	26 829	28 791
District 1	5 270	...	...
Como town	1 378	1 003	789
Sardis town (pt.)	958	(NA)	(NA)
District 2	5 365	...	...
Crenshaw town (pt.)	760	984	1 072
Sardis town (pt.)	1 320	(NA)	(NA)
District 3	5 989	...	...
Batesville city (pt.)[50]	106	(NA)	(NA)
Courtland town	381	316	242
Crowder town (pt.)[50]	300	274	195
Pope village	208	210	246
District 4	4 866	...	...
Batesville city (pt.)[50]	923	(NA)	(NA)
District 5	6 674	...	...
Batesville city (pt.)[50]	3 663	(NA)	(NA)
Pearl River County[51]	33 795	27 802	22 411
District 1	6 286	...	...
Lumberton city (pt.)[51]	7	...	...
Picayune city (pt.)	968	(NA)	(NA)
Poplarville city[51]	2 562	2 312	2 136
District 2	6 158	...	...
Picayune city (pt.)	2 217	(NA)	(NA)
District 3	6 564	...	...
Picayune city (pt.)[51]	3 534	(NA)	(NA)
District 4	6 923	...	...
Picayune city (pt.)[51]	2 073	(NA)	(NA)
District 5	7 864	...	...
Picayune city (pt.)[51]	1 569	(NA)	(NA)
Perry County[52]	9 864	9 065	8 745
District 1	2 100	...	...
Beaumont town (pt.)[52]	109	(NA)	(NA)
New Augusta town[52]	589	511	275
Richton town (pt.)	492	(NA)	(NA)
District 2	1 986	...	...
District 3	2 225	...	...
Richton town (pt.)	713	(NA)	(NA)
District 4	1 843	...	...
Beaumont town (pt.)[52]	246	(NA)	(NA)
District 5	1 710	...	...
Beaumont town (pt.)[52]	757	(NA)	(NA)
Pike County[53]	36 173	[1]31 813	35 063
District 1	6 618	...	...
McComb city (pt.)	2 126	(NA)	(NA)
District 2	8 126	...	...
Bear Town (CDP) (pt.)	1 016	(NA)	(NA)
McComb city (pt.)[53]	748	(NA)	(NA)
Magnolia city[53]	2 461	[1]1 970	2 083
District 3	6 653	...	...
McComb city (pt.)[53]	2 567	(NA)	(NA)
Summit town (pt.)	977	(NA)	(NA)
District 4	8 422	...	...
McComb city (pt.)[53]	4 229	(NA)	(NA)
Summit town (pt.)	776	(NA)	(NA)
District 5	6 354	...	...
Bear Town (CDP) (pt.)	261	(NA)	(NA)
McComb city (pt.)[53]	2 661	(NA)	(NA)
Osyka town	581	628	712
Pontotoc County[54]	20 918	17 363	17 232
District 1	4 155	...	...
Ecru town[54]	687	417	442
Pontotoc city (pt.)[54]	422	(NA)	(NA)
Sherman town (pt.)	401	399	359
District 2	4 119	...	...
Pontotoc city (pt.)	551	(NA)	(NA)
Thaxton town[54]	404	...	...
Toccopola town	184	175	198
District 3	4 850	...	...
Pontotoc city (pt.)	2 157	(NA)	(NA)
District 4	4 198	...	...
Pontotoc city (pt.)[54]	320	(NA)	(NA)
District 5	3 596	...	...
Pontotoc city (pt.)[54]	1 273	(NA)	(NA)

See footnotes at end of table.

Table 4. **Population of County Subdivisions: 1960 to 1980**—Con.

[Total population of a place in two or more county subdivisions appears in table 5. Counts relate to county subdivisions and places as defined at each census. For meaning of symbols, see Introduction]

County Subdivisions	1980	1970	1960
Prentiss County[55]	24 025	20 133	17 949
District 1	5 874	...	...
Booneville city (pt.)	1 749	(NA)	(NA)
District 2	4 484	...	...
Booneville city (pt.)	1 726	(NA)	(NA)
Jumpertown town[55]	472	...	...
District 3	4 944	...	...
Baldwyn city (pt.)[55]	1 922	1 193	1 008
District 4	4 132	...	...
Booneville city (pt.)	1 093	(NA)	(NA)
Marietta town[55]	298	r204	...
District 5	4 591	...	...
Booneville city (pt.)	1 631	(NA)	(NA)
Quitman County[56]	12 636	15 888	21 019
District 1	2 553	...	...
Crenshaw town (pt.)	259	287	310
Falcon town[56]	260	...	...
Sledge town	699	516	440
District 2	2 185	...	...
Marks city (pt.)[56]	861	(NA)	(NA)
District 3	2 744	...	...
Marks city (pt.)[56]	1 331	(NA)	(NA)
District 4	2 234	...	...
Lambert town (pt.)	193	(NA)	(NA)
Marks city (pt.)	68	(NA)	(NA)
District 5	2 920	...	...
Crowder town (pt.)[56]	489	541	333
Lambert town (pt.)	1 431	(NA)	(NA)
Rankin County[57]	69 427	43 933	34 322
District 1	14 155	...	...
Florence town[57]	1 111	404	360
Pearl city (pt.)[57]	53	...	...
Richland city[57]	3 955	...	...
District 2	15 326	...	...
Flowood town (pt.)[57]	775	(NA)	(NA)
Jackson city (pt.)[57]	2	–	...
Pearl city (pt.)[57]	5 375	...	...
District 3	9 501	...	...
Flowood town (pt.)[57]	168	(NA)	(NA)
Pearl city (pt.)[57]	6 706	...	...
District 4	15 663	...	...
Brandon city (pt.)[57]	8 381	(NA)	(NA)
Pelahatchie town[57]	1 445	1 306	1 066
District 5	14 782	...	...
Brandon city (pt.)[57]	1 245	(NA)	(NA)
Pearl city (pt.)[57]	8 644	...	...
Puckett village[57]	279	333	302
Scott County[58]	24 556	21 369	21 187
District 1	4 820	...	...
Forest city (pt.)[58]	1 710	(NA)	(NA)
District 2	4 590	...	...
Forest city (pt.)[58]	1 895	(NA)	(NA)
Lake town (pt.)	504	398	293
District 3	4 630	...	...
Morton city (pt.)[58]	1 528	(NA)	(NA)
District 4	4 952	...	...
Morton city (pt.)[58]	1 775	(NA)	(NA)
District 5	5 564	...	...
Forest city (pt.)	1 624	(NA)	(NA)
Sebastopol town[58]	314	268	343
Sharkey County[59]	7 964	8 937	10 738
District 1	1 358	...	...
Rolling Fork city (pt.)[59]	880	(NA)	(NA)
District 2	1 451	...	...
Cary town	470	517	428
District 3	2 046	...	...
Rolling Fork city (pt.)[59]	1 710	(NA)	(NA)
District 4	1 750	...	...
Anguilla town	950	612	580
District 5	1 359	...	...
Simpson County[60]	23 441	19 947	20 454
District 1	4 624	...	...
Magee city (pt.)[60]	126	(NA)	(NA)
Mendenhall city (pt.)	236	(NA)	(NA)
District 2	4 513	...	...
Magee city (pt.)[60]	791	(NA)	(NA)
District 3	4 749	...	...
Braxton village	172	180	191
D'Lo town[60]	463	485	428
Mendenhall city (pt.)	637	(NA)	(NA)
District 4	4 691	...	...
Magee city (pt.)[60]	2 580	(NA)	(NA)
District 5	4 864	...	...
Mendenhall city (pt.)	1 660	(NA)	(NA)
Smith County[61]	15 077	13 561	14 303
District 1	3 381	...	...
Raleigh town (pt.)[61]	137	253	(NA)
Sylvarena village (pt.)	102	(NA)	(NA)
District 2	3 168	...	...
Taylorsville town	1 387	1 299	1 132
District 3	2 968	...	...
Mize town	363	372	371
District 4	2 771	...	...
Polkville village[61]	129	r166	...
Raleigh town (pt.)[61]	388	290	(NA)
Smith County—Con.			
District 5	2 789	...	...
Raleigh town (pt.)[61]	473	475	(NA)
Sylvarena village (pt.)	–	(NA)	(NA)
Stone County[62]	9 716	8 101	7 013
District 1	2 039	...	...
Wiggins city (pt.)	1 604	(NA)	(NA)
District 2	1 691	...	...
Wiggins city (pt.)	–	(NA)	(NA)
District 3	2 304	...	...
Wiggins city (pt.)	435	(NA)	(NA)
District 4	1 847	...	...
Wiggins city (pt.)	1 121	(NA)	(NA)
District 5	1 835	...	...
Wiggins city (pt.)	45	(NA)	(NA)
Sunflower County[63]	34 844	37 047	45 750
District 1	6 697	...	...
Indianola city (pt.)	2 296	(NA)	(NA)
Inverness town[63]	1 034	1 119	1 039
District 2	7 076	...	...
Indianola city (pt.)	926	(NA)	(NA)
Moorhead city	2 358	2 284	1 754
Sunflower town	1 027	983	662
District 3	6 820	...	...
Indianola city (pt.)	4 999	(NA)	(NA)
Shaw city (pt.)	13	22	...
District 4	6 337	...	...
Doddsville town	232	276	190
Ruleville city[63]	3 332	2 351	1 902
District 5	7 914	...	...
Drew city[63]	2 528	2 574	2 143
Tallahatchie County[64]	17 157	19 338	24 081
District 1	1 164	1 196	1 493
District 2	4 942	4 686	4 795
Charleston city	2 878	2 821	2 528
District 3	2 375	2 694	3 056
District 4	3 580	4 684	6 758
Glendora village	220	201	147
District 5	5 096	6 078	7 979
Sumner town[64]	452	533	551
Tutwiler town	1 174	1 103	912
Webb town[64]	782	751	686
Tate County[65]	20 119	18 544	18 138
District 1	3 096	...	...
Senatobia city (pt.)[65]	972	r1 073	(NA)
District 2	4 740	...	...
Coldwater town (pt.)	509	(NA)	(NA)
Senatobia city (pt.)[65]	1 518	r1 196	(NA)
District 3	3 847	...	...
Coldwater town (pt.)	996	(NA)	(NA)
District 4	3 492	...	...
Senatobia city (pt.)[65]	839	r1 593	(NA)
District 5	4 944	...	...
Senatobia city (pt.)	1 684	r385	(NA)
Tippah County[66]	18 739	15 852	15 093
District 1	3 382	...	...
Walnut town[66]	513	458	390
District 2	3 998	...	...
Falkner town[66]	251	r159	...
Ripley city (pt.)	1 301	(NA)	(NA)
District 3	4 055	...	...
Blue Mountain town	867	677	741
District 4	3 788	...	...
Dumas town[66]	312	...	...
Ripley city (pt.)[66]	1 365	(NA)	(NA)
District 5	3 516	...	...
Ripley city (pt.)	1 605	(NA)	(NA)
Tishomingo County[67]	18 434	14 940	13 889
District 1	4 387	...	...
Iuka city (pt.)	1 992	(NA)	(NA)
District 2	3 916	...	...
Burnsville town[67]	889	435	416
Iuka city (pt.)	177	(NA)	(NA)
District 3	3 403	...	...
Iuka city (pt.)	677	(NA)	(NA)
District 4	3 585	...	...
Belmont town (pt.)	607	(NA)	(NA)
Paden village[67]	119	97	134
Tishomingo town	387	410	415
District 5	3 143	...	...
Belmont town (pt.)	813	(NA)	(NA)
Golden town	292	r339	121
Tunica County[68]	9 652	11 854	16 826
District 1	1 925	...	...
North Tunica (CDP) (pt.)	42	(NA)	(NA)
Tunica town (pt.)[68]	87	(NA)	(NA)
District 2	1 762	...	...
Tunica town (pt.)	528	(NA)	(NA)
District 3	2 651	...	...
North Tunica (CDP) (pt.)	–	(NA)	(NA)
Tunica town (pt.)[68]	589	(NA)	(NA)
District 4	1 556	...	...
North Tunica (CDP) (pt.)	637	(NA)	(NA)
District 5	1 758	...	...

See footnotes at end of table.

Table 4. **Population of County Subdivisions: 1960 to 1980**—Con.

[Total population of a place in two or more county subdivisions appears in table 5. Counts relate to county subdivisions and places as defined at each census. For meaning of symbols, see Introduction]

County Subdivisions	1980	1970	1960
Tunica County—Con.			
District 5—Con.			
North Tunica (CDP) (pt.)	347	(NA)	(NA)
Tunica town (pt.)	157	(NA)	(NA)
Union County[69]	21 741	19 096	18 904
District 1	4 744	...	...
Myrtle town[69]	402	308	313
New Albany city (pt.)	1 894	(NA)	(NA)
District 2	4 278	...	...
New Albany city (pt.)	460	(NA)	(NA)
District 3	4 224	...	...
New Albany city (pt.)	1 274	(NA)	(NA)
District 4	4 459	...	...
Blue Springs village	131	125	112
New Albany city (pt.)	1 750	(NA)	(NA)
Sherman town (pt.)	98	69	44
District 5	4 036	...	...
New Albany city (pt.)	1 694	(NA)	(NA)
Walthall County[70]	13 761	12 500	13 512
District 1	1 965	1 676	1 861
District 2	4 620	4 205	4 402
Tylertown town[70]	1 976	1 736	1 532
District 3	2 885	2 653	2 800
District 4	1 535	1 503	1 816
District 5	2 756	2 463	2 633
Warren County[71]	51 627	44 981	42 206
District 1	9 032	...	...
Kings (CDP) (pt.)	1 022	...	...
Vicksburg city (pt.)[71]	5 620	1 270	1 171
District 2	6 607	...	...
Kings (CDP) (pt.)	143	...	...
Vicksburg city (pt.)	4 045	7 566	8 361
District 3	15 215	...	...
Vicksburg city (pt.)[71]	7 420	6 217	8 301
District 4	10 247	...	...
Vicksburg city (pt.)[71]	4 034	7 292	7 914
District 5	10 526	...	...
Vicksburg city (pt.)[71]	4 315	3 133	3 396
Washington County[72]	72 344	70 581	78 638
District 1	13 477	...	...
Greenville city (pt.)[72]	9 862	(NA)	(NA)
District 2	12 258	...	...
Arcola town	588	517	366
Greenville city (pt.)[72]	8 538	(NA)	(NA)
District 3	17 434	...	...
Greenville city (pt.)[72]	10 303	(NA)	(NA)
Metcalfe town[72]	952	...	...
District 4	15 469	...	...
Greenville city (pt.)[72]	5 105	(NA)	(NA)
Leland city[72]	6 667	6 000	6 295
District 5	13 706	...	...
Greenville city (pt.)[72]	6 805	(NA)	(NA)
Hollandale city[72]	4 336	3 260	2 646
Wayne County[73]	19 135	16 650	16 258
District 1	3 524	...	...
State Line town (pt.)	202	300	345
Waynesboro city (pt.)[73]	962	(NA)	(NA)
District 2	4 002	...	...
Waynesboro city (pt.)[73]	743	(NA)	(NA)
District 3	3 857	...	...
Waynesboro city (pt.)[73]	1 416	(NA)	(NA)
District 4	3 928	...	...
Waynesboro city (pt.)	1 162	(NA)	(NA)
District 5	3 824	...	...
Waynesboro city (pt.)[73]	1 066	(NA)	(NA)
Webster County[74]	10 300	10 047	10 580
District 1	2 560	...	...
Eupora town (pt.)[74]	1 950	(NA)	(NA)
District 2	1 991	...	...
Walthall village	206	161	153
District 3	1 582	...	...
Eupora town (pt.)[74]	98	(NA)	(NA)
District 4	2 199	...	...
Maben town (pt.)	329	393	179
Mathiston town (pt.)[74]	537	475	512
District 5	1 968	...	...
Mantee village	158	142	166
Wilkinson County[75]	10 021	11 099	13 235
District 1	1 898	...	...
Woodville town (pt.)	131	(NA)	(NA)
District 2	2 282	...	...
Woodville town (pt.)	294	(NA)	(NA)
District 3	2 062	...	...
Centreville town (pt.)	1 499	1 496	1 443
District 4	1 854	...	...
Woodville town (pt.)	861	(NA)	(NA)
District 5	1 925	...	...
Crosby town (pt.)	230	352	396
Woodville town (pt.)	226	(NA)	(NA)
Winston County	19 474	18 406	19 246
District 1	4 384	3 867	8 162
Louisville city (pt.)	2 913	2 468	(NA)
District 2	4 433	3 954	3 440
Louisville city (pt.)	1 386	919	(NA)
District 3	3 207	3 180	2 076
Winston County—Con.			
District 3—Con.			
Louisville city (pt.)	1 047	1 304	(NA)
District 4	3 794	3 665	2 529
Louisville city (pt.)	1 329	1 248	(NA)
District 5	3 656	3 740	3 039
Louisville city (pt.)	648	687	(NA)
Noxapater town	516	554	549
Yalobusha County[76]	13 139	11 915	12 502
District 1	2 920	...	...
Coffeeville town (pt.)	199	(NA)	(NA)
Water Valley city (pt.)[76]	657	(NA)	(NA)
District 2	2 790	...	...
Water Valley city (pt.)[76]	1 765	(NA)	(NA)
District 3	2 824	...	...
Water Valley city (pt.)[76]	1 725	(NA)	(NA)
District 4	2 478	...	...
Oakland town	540	493	488
Tillatoba village	106	102	102
District 5	2 127	...	...
Coffeeville town (pt.)[76]	930	(NA)	(NA)
Yazoo County[77]	27 349	27 314	31 653
District 1	4 843	...	...
Bentonia town	518	544	511
Yazoo City city (pt.)	6	(NA)	(NA)
District 2	5 541	...	...
Yazoo City city (pt.)[77]	2 907	(NA)	(NA)
District 3	5 766	...	...
Satartia village	73	95	126
Yazoo City city (pt.)	3 024	(NA)	(NA)
District 4	6 491	...	...
Eden village	150	152	218
Yazoo City city (pt.)	3 741	(NA)	(NA)
District 5	4 708	...	...
Yazoo City city (pt.)	2 748	(NA)	(NA)

NOTE: The county subdivisions in this State are minor civil divisions (MCD's) known as supervisors' districts; see the text for additional information.

[1]ADAMS COUNTY. Annexations were made by Natchez city. The county was redistricted.

[2]ALCORN COUNTY. Annexations were made by Corinth city. The county was redistricted.

[3]AMITE COUNTY. Annexations were made by Liberty and Gloster towns. The county was redistricted.

[4]ATTALA COUNTY. Annexations were made by Kosciusko city.

[5]BENTON COUNTY. Annexations were made by Ashland and Hickory Flat towns. The county was redistricted.

[6]BOLIVAR COUNTY. Annexations were made by Rosedale, Mound Bayou, and Shaw cities. Annexations and detachments were made by Cleveland city. Renova town was incorporated (1970 population: 268). The county was redistricted.

[7]CALHOUN COUNTY. Annexations were made by Calhoun City, Bruce, and Vardaman towns.

[8]CARROLL COUNTY. Annexations were made by Carrollton and Vaiden towns. The county was redistricted.

[9]CHICKASAW COUNTY. Annexations were made by Houston and Okolona cities. New Houlka town was returned in 1970 as Houlka. The county was redistricted.

[10]CHOCTAW COUNTY. Annexations and detachments were made by Ackerman town.

[11]CLAY COUNTY. Annexations were made by West Point city.

[12]COAHOMA COUNTY. Annexations were made by Clarksdale city and Lyon, Friars Point, and Jonestown towns. The county was redistricted.

[13]COPIAH COUNTY. Annexations were made by Crystal Springs city. Gallam town was disincorporated. The county was redistricted.

[14]COVINGTON COUNTY. The county was redistricted.

[15]DE SOTO COUNTY. Annexations were made by Olive Branch and Hernando cities. The county was redistricted. Horn Lake city and Memphis and Newport villages were incorporated with 1970 populations of 241, 118, and 88 respectively.

[16]FORREST COUNTY. Annexations were made by Hattiesburg city. Petal city (1970 population: 7,620) was incorporated. The county was redistricted.

[17]GEORGE COUNTY. Annexations were made by Lucedale city. The county was redistricted.

[18]GREENE COUNTY. The county was redistricted.

[19]GRENADA COUNTY. Annexations were made by Grenada city. The county was redistricted.

[20]HANCOCK COUNTY. Annexations were made by Waveland city. The county was redistricted.

[21]HARRISON COUNTY. Annexations were made by Biloxi city. The county was redistricted.

[22]HINDS COUNTY. Annexations were made by Jackson and Clinton cities and Bolton and Terry towns. The county was redistricted.

[23]HOLMES COUNTY. Annexations were made by Durant city and Pickens town. The county was redistricted.

[24]ISSAQUENA COUNTY. Mayersville town was incorporated (1970 population: 396). The county was redistricted.

[25]ITAWAMBA COUNTY. Annexations were made by Fulton city. Tremont town was incorporated (1970 population: 288). Mantachie town was not returned separately in 1970. The county was redistricted.

[26]JACKSON COUNTY. Annexations were made by Ocean Springs city. The county was redistricted.

[27]JASPER COUNTY. Annexations were made by Bay Springs and Heidelberg towns. The county was redistricted.

[28]JEFFERSON COUNTY. Annexations were made by Fayette town.

[29]JEFFERSON DAVIS COUNTY. Annexations were made by Prentiss town. Oakvale town became inactive and was not returned separately due to a lack of boundary information.

[30]JONES COUNTY. Annexations were made by Laurel and Ellisville cities. Soso town was incorporated (1970 population: 272). The county was redistricted.

[31]KEMPER COUNTY. The county was redistricted.

[32]LAFAYETTE COUNTY. Annexations were made by Taylor village. Annexations and detachments were made by Oxford city. Abbeville town was incorporated (1970 population: 325).

[33]LAMAR COUNTY. Annexations were made by Hattiesburg and Lumberton cities. The county was redistricted.

[34]LAUDERDALE COUNTY. Marion town was incorporated (1970 population: 474). Annexations were made by Meridian city and Marion town. The county was redistricted.

[35]LAWRENCE COUNTY. Annexations were made by Monticello town. Oakvale town became inactive and was not returned separately due to a lack of boundary information.

[36]LEAKE COUNTY. The county was redistricted.

[37]LEE COUNTY. Annexations were made by Baldwyn and Tupelo cities and Guntown, Verona, and Shannon towns. The county was redistricted.

[38]LEFLORE COUNTY. Annexations were made by Greenwood city and Sidon town. The county was redistricted.

[39]LINCOLN COUNTY. Annexations were made by Brookhaven city. The county was redistricted.

[40]LOWNDES COUNTY. Annexations were made by Columbus city and Caledonia village. The county was redistricted.

[41]MADISON COUNTY. Annexations were made by Ridgeland city and Flora and Madison towns.

[42]MARION COUNTY. Annexations were made by Columbia city. The county was redistricted.

[43]MARSHALL COUNTY. Annexations were made by Holly Springs city and Byhalia and Potts Camp towns. The county was redistricted.

[44]MONROE COUNTY. Annexations were made by Smithville town. Prairie village was disincorporated. Hatley town was not returned separately in 1970. The county was redistricted.

[45]MONTGOMERY COUNTY. Annexations were made by Winona city and Kilmichael town. The county was redistricted.

[46]NESHOBA COUNTY. Annexations were made by Philadelphia city. The county was redistricted.

[47]NEWTON COUNTY. Annexations were made by Newton city and Union town. The county was redistricted.

[48]NOXUBEE COUNTY. Annexations were made by Brooksville town. The county was redistricted.

[49]OKTIBBEHA COUNTY. Annexations were made by Starkville city and Maben town. The county was redistricted.

[50]PANOLA COUNTY. Annexations were made by Batesville city and Crowder town.

[51]PEARL RIVER COUNTY. Lumberton city annexed into Pearl River County. Annexations were also made by Poplarville and Picayune cities. Area was detached by Picayune city. The county was redistricted.

[52]PERRY COUNTY. Annexations were made by Beaumont town. Area was detached by New Augusta town. The county was redistricted.

[53]PIKE COUNTY. Annexations were made by McComb and Magnolia cities. The county was redistricted.

[54]PONTOTOC COUNTY. Thaxton town was incorporated (1970 population: 289). Annexations were made by Pontotoc city and Ecru and Thaxton towns. Randolph village was disincorporated.

[55]PRENTISS COUNTY. Annexations were made by Baldwyn city. Jumpertown town was incorporated (1970 population: 265). Marietta town was not returned separately in 1970. The county was redistricted.

[56]QUITMAN COUNTY. Annexations were made by Marks city and Crowder town. Falcon town was incorporated (1970 population: 219). The county was redistricted.

[57]RANKIN COUNTY. Pearl and Richland cities were incorporated with 1970 populations of 12,165 and 2,563, respectively. Annexations were made by Pearl, Jackson, and Brandon cities; Florence, Flowood and Pelahatchie towns, and Puckett village. The county was redistricted.

[58]SCOTT COUNTY. Annexations were made by Forest and Morton cities and Sebastopol town. The county was redistricted.

[59]SHARKEY COUNTY. Annexations were made by Rolling Fork city. The county was redistricted.

[60]SIMPSON COUNTY. Annexations were made by Magee city and D'Lo town. The county was redistricted. Weathersby village was disincorporated. Pinola was erroneously returned as an incorporated village in 1970.

[61]SMITH COUNTY. Annexations were made by Raleigh town. Polkville village was not returned separately in 1970. The county was redistricted.

[62]STONE COUNTY. The county was redistricted.

[63]SUNFLOWER COUNTY. Annexations were made by Ruleville and Drew cities. Annexations and detachments were made by Inverness town. Rome town became inactive and was not returned separately due to a lack of boundary information. The county was redistricted.

[64]TALLAHATCHIE COUNTY. Annexations were made by Webb and Sumner towns. Enid village was disincorporated.

[65]TATE COUNTY. Annexations were made by Senatobia city. The county was redistricted.

[66]TIPPAH COUNTY. Annexations were made by Ripley city and Walnut town. The county was redistricted. Dumas town was incorporated (1970 population: 250). Falkner town was not returned separately in 1970.

[67]TISHOMINGO COUNTY. Annexations were made by Burnsville town and Paden village. The county was redistricted.

[68]TUNICA COUNTY. Annexations were made by Tunica town. The county was redistricted.

[69]UNION COUNTY. Annexations were made by Myrtle town. The county was redistricted.

[70]WALTHALL COUNTY. Annexations were made by Tylertown town.

[71]WARREN COUNTY. Annexations were made by Vicksburg city. The county was redistricted.

[72]WASHINGTON COUNTY. Annexations were made by Hollandale city. Annexations and detachments were made by Greenville and Leland cities. The county was redistricted. Metcalfe town was incorporated (1970 population: 867).

[73]WAYNE COUNTY. Annexations were made by Waynesboro city. The county was redistricted.

[74]WEBSTER COUNTY. Annexations were made by Eupora and Mathiston towns. The county was redistricted.

[75]WILKINSON COUNTY. The county was redistricted.

[76]YALOBUSHA COUNTY. Annexations were made by Water Valley city and Coffeeville town. The county was redistricted.

[77]YAZOO COUNTY. Annexations were made by Yazoo City city. The county was redistricted.

Table 5. **Population of Places: 1960 to 1980**

[For changes in boundaries of incorporated places since 1970, see table 4. For meaning of symbols, see Introduction]

Incorporated Places / Census Designated Places	Counties	1980	1970	1960
Abbeville town	Lafayette	448	...	...
Aberdeen city	Monroe	7 184	'6 507	6 450
Ackerman town	Choctaw	1 567	1 502	1 382
Alligator town	Bolivar	256	280	227
Amory city	Monroe	7 307	7 236	6 474
Anguilla town	Sharkey	950	612	580
Arcola town	Washington	588	517	366
Artesia town	Lowndes	526	444	469
Ashland town	Benton	532	348	309
Baldwyn city	Total	3 427	2 366	2 023
	Lee (pt. in)	1 505	1 173	1 015
	Prentiss (pt. in)	1 922	1 193	1 008
Bassfield town	Jefferson Davis	325	354	295
Batesville city	Panola	4 692	3 796	3 284
Bay St. Louis city	Hancock	7 891	6 752	5 073
Bay Springs town	Jasper	1 884	1 801	1 544
Bear Town (CDP)	Pike	1 277	1 085	1 865
Beaumont town	Perry	1 112	1 061	926
Beauregard village	Copiah	185	199	193
Belmont town	Tishomingo	1 420	'1 237	901
Belzoni city	Humphreys	2 982	'3 394	4 142
Benoit town	Bolivar	499	473	453
Bentonia town	Yazoo	518	544	511
Beulah town	Bolivar	431	443	421
Big Creek village	Calhoun	146	148	100
Biloxi city	Harrison	49 311	48 486	44 053
Blue Mountain town	Tippah	867	677	741
Blue Springs village	Union	131	125	112
Bolton town	Hinds	664	787	797
Booneville city	Prentiss	6 199	5 895	3 480
Boyle town	Bolivar	888	861	848
Brandon city	Rankin	9 626	2 685	2 139
Braxton village	Simpson	172	180	191
Brookhaven city	Lincoln	10 800	10 700	9 885
Brooksville town	Noxubee	1 038	978	857
Bruce town	Calhoun	2 208	2 033	1 698
Bude town	Franklin	1 092	1 146	1 185
Burnsville town	Tishomingo	889	435	416
Byhalia town	Marshall	757	702	674
Caledonia village	Lowndes	497	245	289
Calhoun City town	Calhoun	2 033	1 847	1 714
Canton city	Madison	11 116	10 503	9 707
Carrollton town	Carroll	338	295	343
Carthage city	Leake	3 453	3 031	2 442
Cary town	Sharkey	470	517	428
Centreville town	Total	1 844	1 819	1 737
	Amite (pt. in)	345	323	294
	Wilkinson (pt. in)	1 499	1 496	1 443
Charleston city	Tallahatchie	2 878	2 821	2 528
Chunky village	Newton	277	280	224
Clarksdale city	Coahoma	21 137	21 673	21 105
Cleveland city	Bolivar	14 524	13 327	10 172
Clinton city	Hinds	14 660	'7 289	3 438
Coffeeville town	Yalobusha	1 129	1 024	813
Coldwater town	Tate	1 505	1 450	1 264
Collins city	Covington	2 131	1 934	1 537
Columbia city	Marion	7 733	7 587	7 117
Columbus city	Lowndes	27 383	25 795	24 771
Columbus AFB (CDP)	Lowndes	3 650	4 074	...
Como town	Panola	1 378	1 003	789
Corinth city	Alcorn	13 839	11 581	11 453
Courtland town	Panola	381	316	242
Crawford town	Lowndes	495	391	317
Crenshaw town	Total	1 019	1 271	1 382
	Panola (pt. in)	760	984	1 072
	Quitman (pt. in)	259	287	310
Crosby town	Total	349	491	705
	Amite (pt. in)	119	139	309
	Wilkinson (pt. in)	230	352	396
Crowder town	Total	789	815	528
	Panola (pt. in)	300	274	195
	Quitman (pt. in)	489	541	333
Cruger town	Holmes	540	415	362
Crystal Springs city	Copiah	4 902	'4 195	4 496
Decatur town	Newton	1 148	1 311	1 340
De Kalb town	Kemper	1 159	1 072	880
Derma town	Calhoun	793	660	578
Diamondhead (CDP)	Hancock	1 011	...	...
D'Iberville (CDP)	Total	13 369	7 288	3 005
	Harrison (pt. in)	6 240	3 292	2 105
	Jackson (pt. in)	7 129	3 996	900
D'Lo town	Simpson	463	485	428
Doddsville town	Sunflower	232	276	190
Drew city	Sunflower	2 528	2 574	2 143
Duck Hill town	Montgomery	706	809	674
Dumas town	Tippah	312	...	...
Duncan town	Bolivar	501	599	465
Durant city	Holmes	2 889	2 752	2 617
Ecru town	Pontotoc	687	417	442
Eden village	Yazoo	150	152	218
Edwards town	Hinds	1 515	1 236	1 206
Ellisville city	Jones	4 652	4 643	4 592
Enterprise town	Clarke	607	458	532
Escatawpa (CDP)	Jackson	5 367	1 579	1 464
Ethel town	Attala	486	560	566
Eupora town	Webster	2 048	1 792	1 468
Falcon town	Quitman	260	...	...
Falkner town	Tippah	251	'159	...
Fayette town	Jefferson	2 033	1 725	1 626
Flora town	Madison	1 507	987	743
Florence town	Rankin	1 111	404	360
Flowood town	Rankin	943	352	486
Urban part		596		
Forest city	Scott	5 229	4 085	3 917
French Camp village	Choctaw	306	174	123
Friars Point town	Coahoma	1 400	1 177	1 029
Fulton city	Itawamba	3 238	2 899	1 706
Gattman village	Monroe	151	175	145
Gautier (CDP)	Jackson	8 917	2 087	–
Georgetown town	Copiah	343	339	285
Glendale (CDP)	Forrest	1 329	...	...
Glendora village	Tallahatchie	220	201	147
Gloster town	Amite	1 726	1 401	1 369
Golden town	Tishomingo	292	'339	121
Goodman town	Holmes	1 285	1 194	932
Greenville city	Washington	40 613	39 648	41 502
Greenwood city	Leflore	20 115	22 400	20 436
Grenada city	Grenada	12 641	9 944	7 914
Gulf Hills (CDP)	Jackson	4 512	...	...
Gulfport city	Harrison	39 676	40 791	30 204
Gunnison town	Bolivar	708	545	448
Guntown town	Lee	359	304	269
Hatley town	Monroe	497	'385	...
Hattiesburg city	Total	40 829	38 277	34 989
	Forrest (pt. in)	39 687	37 993	34 989
	Lamar (pt. in)	1 142	284	...
Hazlehurst city	Copiah	4 437	4 577	3 400
Heidelberg town	Jasper	1 098	1 112	1 049
Henderson Point (CDP)	Harrison	1 114	...	...
Hernando city	De Soto	2 969	2 499	1 898
Hickory town	Newton	670	570	539
Hickory Flat town	Benton	458	354	344
Hollandale city	Washington	4 336	3 260	2 646
Holly Springs city	Marshall	7 285	5 728	5 621
Horn Lake city	De Soto	4 326	...	...
Houston city	Chickasaw	3 747	2 720	2 577
Indianola city	Sunflower	8 221	8 947	6 714
Inverness town	Sunflower	1 034	1 119	1 039
Isola town	Humphreys	834	458	532
Itta Bena city	Leflore	2 904	2 489	1 914
Iuka city	Tishomingo	2 846	2 389	2 010
Jackson city	Total	202 895	153 968	144 422
	Hinds (pt. in)	202 893	153 968	144 422
	Rankin (pt. in)	2	–	...
Jonestown town	Coahoma	1 231	1 110	889
Jumpertown town	Prentiss	472	...	...
Kilmichael town	Montgomery	906	543	532
Kings (CDP)	Warren	1 165	...	...
Kosciusko city	Attala	7 415	7 266	6 800
Kossuth village	Alcorn	190	227	178
Lake town	Total	524	441	297
	Newton (pt. in)	20	43	4
	Scott (pt. in)	504	398	293
Lambert town	Quitman	1 624	1 511	1 181
Laurel city	Jones	21 897	24 145	27 889
Leakesville town	Greene	1 120	1 090	1 014
Learned town	Hinds	113	116	96
Leland city	Washington	6 667	6 000	6 295
Lena town	Leake	231	233	307
Lexington city	Holmes	2 628	2 756	2 839
Liberty town	Amite	669	612	642
Long Beach city	Harrison	7 967	6 170	4 770
Louin town	Jasper	338	382	389
Louise town	Humphreys	400	444	481
Louisville city	Winston	7 323	6 626	5 066
Lucedale city	George	2 429	2 083	1 977
Lula town	Coahoma	394	445	484
Lumberton city	Total	2 217	2 084	2 108
	Lamar (pt. in)	2 210	2 084	2 108
	Pearl River (pt. in)	7	...	...
Lyon town	Coahoma	531	383	393
Maben town	Total	855	862	696
	Oktibbeha (pt. in)	526	469	517
	Webster (pt. in)	329	393	179
McComb city	Pike	12 331	11 969	12 020
McCool town	Attala	203	225	211
McLain town	Greene	688	632	...
Macon city	Noxubee	2 396	2 612	2 432
Madison town	Madison	2 241	853	703
Magee city	Simpson	3 497	2 973	2 039
Magnolia city	Pike	2 461	'1 970	2 083
Mantachie town	Itawamba	732	'534	246
Mantee village	Webster	158	142	166
Marietta town	Prentiss	298	'204	...
Marion town	Lauderdale	771	...	...
Marks city	Quitman	2 260	2 609	2 572
Mathiston town	Total	632	570	597
	Choctaw (pt. in)	95	95	85
	Webster (pt. in)	537	475	512
Mayersville town	Issaquena	378	...	...

Table 5. **Population of Places: 1960 to 1980**—Con.

[For changes in boundaries of incorporated places since 1970, see table 4. For meaning of symbols, see Introduction]

Incorporated Places Census Designated Places	Counties	1980	1970	1960
Meadville town	Franklin	575	594	611
Memphis village	De Soto	63	...	...
Mendenhall city	Simpson	2 533	2 402	1 946
Meridian city	Lauderdale	46 577	45 083	49 374
Meridian Station (CDP)	Lauderdale	3 706	2 465	...
Merigold town	Bolivar	574	772	602
Metcalfe town	Washington	952	...	...
Mize town	Smith	363	372	371
Monticello town	Lawrence	1 834	1 790	1 432
Montrose town	Jasper	120	160	169
Moorhead city	Sunflower	2 358	2 284	1 754
Morgan City town	Leflore	319	207	...
Morgantown (CDP)	Adams	3 445	2 008	...
Morton city	Scott	3 303	2 672	2 260
Moss Point city	Jackson	18 998	19 321	6 631
Mound Bayou city	Bolivar	2 917	2 134	1 354
Mount Olive town	Covington	993	923	841
Myrtle town	Union	402	308	313
Natchez city	Adams	22 015	19 704	23 791
Nellieburg (CDP)	Lauderdale	1 177	...	...
Nettleton town	Total	1 911	1 591	1 389
	Lee (pt. in)	695	681	670
	Monroe (pt. in)	1 216	910	719
New Albany city	Union	7 072	6 426	5 151
New Augusta town	Perry	589	511	275
Newhebron village	Lawrence	470	456	271
New Houlka town	Chickasaw	710	646	547
Newport village	De Soto	56	...	...
Newton city	Newton	3 708	3 556	3 718
North Carrollton town	Carroll	859	611	521
North Gulfport (CDP)	Harrison	6 660	6 996	3 323
North Long Beach (CDP)	Harrison	7 063	...	...
North Tunica (CDP)	Tunica	1 026	1 325	1 025
Noxapater town	Winston	516	554	549
Oakland town	Yalobusha	540	493	488
Ocean Springs city	Jackson	14 504	9 580	5 025
Okolona city	Chickasaw	3 409	3 002	2 622
Olive Branch city	De Soto	2 067	1 513	642
Orange Grove (CDP)	Harrison	13 476	...	...
Osyka town	Pike	581	628	712
Oxford city	Lafayette	9 882	'8 519	5 283
Pace town	Bolivar	519	629	420
Pachuta town	Clarke	256	271	271
Paden village	Tishomingo	119	97	134
Palmers Crossing (CDP)	Forrest	2 765	2 491	...
Pascagoula city	Jackson	29 318	27 264	17 155
Pass Christian city	Harrison	5 014	2 979	3 881
Pearl city	Rankin	20 778	...	...
Pelahatchie town	Rankin	1 445	1 306	1 066
Petal city	Forrest	8 476	...	...
Philadelphia city	Neshoba	6 434	6 274	5 017
Picayune city	Pearl River	10 361	10 467	7 834
Pickens town	Holmes	1 386	1 012	727
Pittsboro village	Calhoun	269	188	205
Plantersville town	Lee	920	910	572
Polkville village	Smith	129	'166	...
Pontotoc city	Pontotoc	4 723	3 453	2 108
Pope village	Panola	208	210	246
Poplarville city	Pearl River	2 562	2 312	2 136
Port Gibson city	Claiborne	2 371	2 589	2 861
Potts Camp town	Marshall	525	459	429
Prentiss town	Jefferson Davis	1 465	1 789	1 321
Puckett village	Rankin	279	333	302
Purvis city	Lamar	2 256	1 860	1 614
Quitman city	Clarke	2 632	2 702	2 030
Raleigh town	Smith	998	1 018	614
Raymond town	Hinds	1 967	1 620	1 381
Renova town	Bolivar	659	...	...
Richland city	Rankin	3 955	...	...
Richton town	Perry	1 205	1 110	1 089
Ridgeland city	Madison	5 461	1 650	875
Rienzi town	Alcorn	423	363	375
Ripley city	Tippah	4 271	3 482	2 668
Rolling Fork city	Sharkey	2 590	2 034	1 619
Rosedale city	Bolivar	2 793	2 599	2 339
Roxie town	Franklin	591	662	585
Ruleville city	Sunflower	3 332	2 351	1 902
Sallis town	Attala	211	213	223
Saltillo town	Lee	1 271	836	536
Sandersville town	Jones	800	694	657
Sardis town	Panola	2 278	2 391	2 098
Satartia village	Yazoo	73	'95	126
Schlater town	Leflore	429	398	...
Scooba town	Kemper	511	626	513
Sebastopol town	Scott	314	268	343
Seminary town	Covington	327	269	288
Senatobia city	Tate	5 013	4 247	3 259
Shannon town	Lee	680	575	554
Shaw city	Total	2 461	2 513	2 062
	Bolivar (pt. in)	2 448	2 491	2 062
	Sunflower (pt. in)	13	22	...
Shelby city	Bolivar	2 540	2 645	2 384
Sherman town	Total	499	468	403
	Pontotoc (pt. in)	401	399	359
	Union (pt. in)	98	69	44
Shubuta town	Clarke	626	602	718
Shuqualak town	Noxubee	554	591	550
Sidon town	Leflore	450	348	410
Silver City town	Humphreys	378	370	431
Silver Creek town	Lawrence	272	257	229
Slate Spring village	Calhoun	102	105	123
Sledge town	Quitman	699	516	440
Smithville town	Monroe	866	552	489
Saso town	Jones	434	...	...
Southaven (CDP)	De Soto	16 071	8 931	...
Starkville city	Oktibbeha	15 169	11 369	9 041
State Line town	Total	484	598	653
	Greene (pt. in)	282	298	308
	Wayne (pt. in)	202	300	345
Stonewall town	Clarke	1 345	1 161	...
Sturgis town	Oktibbeha	269	321	358
Summit town	Pike	1 753	1 640	1 663
Sumner town	Tallahatchie	452	533	551
Sumrall town	Lamar	1 197	955	797
Sunflower town	Sunflower	1 027	983	662
Sylvarena village	Smith	102	115	69
Taylor village	Lafayette	301	92	122
Taylorsville town	Smith	1 387	1 299	1 132
Tchula town	Holmes	1 931	1 729	882
Terry town	Hinds	655	546	585
Thaxton town	Pontotoc	404	...	...
Tillatoba village	Yalobusha	106	102	102
Tishomingo town	Tishomingo	387	410	415
Toccopola town	Pontotoc	184	175	198
Tremont town	Itawamba	379	...	...
Tunica town	Tunica	1 361	1 685	1 445
Tupelo city	Lee	23 905	20 471	17 221
Tutwiler town	Tallahatchie	1 174	1 103	912
Tylertown town	Walthall	1 976	1 736	1 532
Union town	Total	1 931	1 856	1 726
	Neshoba (pt. in)	320	189	102
	Newton (pt. in)	1 611	1 667	1 624
Utica town	Hinds	865	1 019	764
Vaiden town	Carroll	924	716	475
Vancleave (CDP)	Jackson	1 330	...	...
Vardaman town	Calhoun	1 009	777	637
Verona town	Lee	2 497	1 877	824
Vicksburg city	Warren	25 434	25 478	29 143
Walnut town	Tippah	513	458	390
Walnut Grove town	Leake	439	398	433
Walthall village	Webster	206	161	153
Water Valley city	Yalobusha	4 147	3 285	3 206
Waveland city	Hancock	4 186	3 108	1 106
Waynesboro city	Wayne	5 349	4 368	3 892
Webb town	Tallahatchie	782	751	686
Weir town	Choctaw	553	573	522
Wesson town	Copiah	1 313	1 253	1 157
West town	Holmes	253	305	282
West Point city	Clay	8 811	8 714	8 550
Wiggins city	Stone	3 205	2 995	1 591
Winona city	Montgomery	6 177	5 521	4 282
Winstonville village	Bolivar	486	536	413
Woodland village	Chickasaw	135	130	...
Woodville town	Wilkinson	1 512	1 734	1 856
Yazoo City city	Yazoo	12 426	'11 688	11 236

Table 6. **Rank and Population of Incorporated Places of 5,000 or More in 1980: 1980 and 1970**

[For changes in boundaries of incorporated places since 1970, see table 4. For meaning of symbols, see Introduction]

Incorporated Places	Counties	1980 rank	Population 1980	Population 1970
Jackson city	Total	1	202 895	153 968
	Hinds (pt. in)		202 893	153 968
	Rankin (pt. in)		2	–
Biloxi city	Harrison	2	49 311	48 486
Meridian city	Lauderdale	3	46 577	45 083
Hattiesburg city	Total	4	40 829	38 277
	Forrest (pt. in)		39 687	37 993
	Lamar (pt. in)		1 142	284
Greenville city	Washington	5	40 613	39 648
Gulfport city	Harrison	6	39 676	40 791
Pascagoula city	Jackson	7	29 318	27 264
Columbus city	Lowndes	8	27 383	25 795
Vicksburg city	Warren	9	25 434	25 478
Tupelo city	Lee	10	23 905	20 471
Natchez city	Adams	11	22 015	19 704
Laurel city	Jones	12	21 897	24 145
Clarksdale city	Coahoma	13	21 137	21 673
Pearl city	Rankin	14	20 778	...
Greenwood city	Leflore	15	20 115	22 400
Moss Point city	Jackson	16	18 998	19 321
Starkville city	Oktibbeha	17	15 169	11 369
Clinton city	Hinds	18	14 660	'7 289
Cleveland city	Bolivar	19	14 524	13 327
Ocean Springs city	Jackson	20	14 504	9 580
Corinth city	Alcorn	21	13 839	11 581
Grenada city	Grenada	22	12 641	9 944
Yazoo City city	Yazoo	23	12 426	'11 688
McComb city	Pike	24	12 331	11 969
Canton city	Madison	25	11 116	10 503
Brookhaven city	Lincoln	26	10 800	10 700
Picayune city	Pearl River	27	10 361	10 467
Oxford city	Lafayette	28	9 882	'8 519
Brandon city	Rankin	29	9 626	2 685
West Point city	Clay	30	8 811	8 714
Petal city	Forrest	31	8 476	...
Indianola city	Sunflower	32	8 221	8 947
Long Beach city	Harrison	33	7 967	6 170
Bay St. Louis city	Hancock	34	7 891	6 752
Columbia city	Marion	35	7 733	7 587
Kosciusko city	Attala	36	7 415	7 266
Louisville city	Winston	37	7 323	6 626
Amory city	Monroe	38	7 307	7 236
Holly Springs city	Marshall	39	7 285	5 728
Aberdeen city	Monroe	40	7 184	'6 507
New Albany city	Union	41	7 072	6 426
Leland city	Washington	42	6 667	6 000
Philadelphia city	Neshoba	43	6 434	6 274
Booneville city	Prentiss	44	6 199	5 895
Winona city	Montgomery	45	6 177	5 521
Ridgeland city	Madison	46	5 461	1 650
Waynesboro city	Wayne	47	5 349	4 368
Forest city	Scott	48	5 229	4 085
Pass Christian city	Harrison	49	5 014	2 979
Senatobia city	Tate	50	5 013	4 247

Table 7. **Population by Size of Place: 1980 and 1970**

[Portions of certain cities may be classified as rural, see appendix A for explanation. For meaning of symbols, see Introduction]

The State Urbanized Areas	1980				1970			
	Places	Population	Percent of total population	Percent distribution	Places	Population	Percent of total population	Percent distribution
THE STATE								
Total	**310**	**2 520 638**	**100.0**	...	**291**	**2 216 994**	**100.0**	...
Urban	**102**	**1 192 805**	**47.3**	**100.0**	**83**	**986 642**	**44.5**	**100.0**
Inside urbanized areas	31	588 750	23.4	49.4	10	320 592	14.5	32.5
Central cities	6	381 027	15.1	31.9	3	243 245	11.0	24.7
Cities of—								
1,000,000 or more	–	–	–	–	–	–	–	–
500,000 to 1,000,000	–	–	–	–	–	–	–	–
250,000 to 500,000	–	–	–	–	–	–	–	–
100,000 to 250,000	1	202 895	8.0	17.0	1	153 968	6.9	15.6
50,000 to 100,000	–	–	–	–	–	–	–	–
Less than 50,000	5	178 132	7.1	14.9	2	89 277	4.0	9.0
Urban fringe	25	207 723	8.2	17.4	7	77 347	3.5	7.8
Places of 2,500 or more	21	185 044	7.3	15.5	7	52 643	2.4	5.3
100,000 or more	–	–	–	–	–	–	–	–
50,000 to 100,000	–	–	–	–	–	–	–	–
25,000 to 50,000	–	–	–	–	–	–	–	–
10,000 to 25,000	6	92 858	3.7	7.8	–	–	–	–
5,000 to 10,000	10	72 442	2.9	6.1	6	49 664	2.2	5.0
2,500 to 5,000	5	19 744	0.8	1.7	1	2 979	0.1	0.3
Places of less than 2,500	4	5 280	0.2	0.4	–	–	–	–
2,000 to 2,500	1	2 241	0.1	0.2	–	–	–	–
1,500 to 2,000	–	–	–	–	–	–	–	–
1,000 to 1,500	2	2 443	0.1	0.2	–	–	–	–
Less than 1,000	1	596	–	–	–	–	–	–
Other urban	...	17 399	0.7	1.5	...	24 704	1.1	2.5
Outside urbanized areas	71	604 055	24.0	50.6	73	666 050	30.0	67.5
Places of—								
25,000 or more	4	140 007	5.6	11.7	6	201 545	9.1	20.4
10,000 to 25,000	14	222 276	8.8	18.6	15	232 272	10.5	23.5
5,000 to 10,000	17	119 301	4.7	10.0	17	118 229	5.3	12.0
2,500 to 5,000	36	122 471	4.9	10.3	35	114 004	5.1	11.6
Rural	**208**	**1 327 833**	**52.7**	**100.0**	**208**	**1 230 270**	**55.5**	**100.0**
Places of 1,000 to 2,500	68	108 836	4.3	8.2	70	116 017	5.2	9.4
2,000 to 2,500	17	38 504	1.5	2.9	19	43 056	1.9	3.5
1,500 to 2,000	16	27 987	1.1	2.1	24	41 493	1.9	3.4
1,000 to 1,500	35	42 345	1.7	3.2	27	31 468	1.4	2.6
Places of less than 1,000	140	65 358	2.6	4.9	138	60 075	2.7	4.9
Other rural	...	1 153 639	45.8	86.9	...	1 054 178	47.6	85.7
URBANIZED AREAS								
Total	**5**	**588 750**	**23.4**	**100.0**	**3**	**320 592**	**15.4**	**100.0**
Areas of—								
1,000,000 or more	–	–	–	–	–	–	–	–
500,000 to 1,000,000	1	22 703	0.9	3.9	1	8 931	0.4	2.6
250,000 to 500,000	1	265 051	10.5	45.0	–	–	–	–
100,000 to 250,000	1	179 280	7.1	30.5	2	311 661	15.0	97.4
Less than 100,000	2	121 716	4.8	20.7	–	–	–	–

Table 8. **Population by Urban and Rural Residence: 1930 to 1980**

[Portions of certain cities may be classified as rural, see appendix A for explanation. For meaning of symbols, see Introduction]

Size of Place	1980	1970	1960	1950 Current urban definition	1950 Previous urban definition	1940	1930
NUMBER OF PLACES							
Urban	**102**	**83**	**70**	**54**	**53**	**48**	**39**
Places of 2,500 or more	98	83	70	54	53	48	39
1,000,000 or more	–	–	–	–	–	–	–
500,000 to 1,000,000	–	–	–	–	–	–	–
250,000 to 500,000	–	–	–	–	–	–	–
100,000 to 250,000	1	1	1	–	–	–	–
50,000 to 100,000	–	–	–	1	1	1	–
25,000 to 50,000	8	8	7	6	6	1	2
10,000 to 25,000	21	15	10	8	8	10	11
5,000 to 10,000	27	23	21	13	13	11	4
2,500 to 5,000	41	36	31	26	25	25	22
Places of less than 2,500	4	–	–	–	...	...	...
Rural	**208**	**208**	**220**	**233**	**225**	**247**	**274**
Places of 1,000 to 2,500	68	70	68	72	64	58	55
Places of less than 1,000	140	138	152	161	161	189	219
Cumulative summary:							
Places of—							
1,000,000 or more	–	–	–	–	–	–	–
500,000 or more	–	–	–	–	–	–	–
250,000 or more	–	–	–	–	–	–	–
100,000 or more	1	1	1	–	–	–	–
50,000 or more	1	1	1	1	1	1	–
25,000 or more	9	9	8	7	7	2	2
10,000 or more	30	24	18	15	15	12	13
5,000 or more	57	47	39	28	28	23	17
2,500 or more	98	83	70	54	53	48	39
POPULATION							
Urban	**1 192 805**	**986 642**	**820 805**	**607 162**	**601 772**	**432 882**	**338 850**
Places of 2,500 or more	1 170 126	961 938	817 747	605 172	601 772	432 882	338 850
1,000,000 or more	–	–	–	–	–	–	–
500,000 to 1,000,000	–	–	–	–	–	–	–
250,000 to 500,000	–	–	–	–	–	–	–
100,000 to 250,000	202 895	153 968	144 422	–	–	–	–
50,000 to 100,000	–	–	–	98 271	98 271	62 107	–
25,000 to 50,000	299 141	290 822	257 154	191 714	191 714	35 481	80 236
10,000 to 25,000	334 132	232 272	169 360	129 904	129 904	175 522	157 153
5,000 to 10,000	191 743	167 893	140 729	92 210	92 210	73 980	23 448
2,500 to 5,000	142 215	116 983	106 082	93 073	89 673	85 792	78 013
Places of less than 2,500	5 280	–	–	–	...	...	...
Other urban	17 399	24 704	3 058	1 990	...	...	...
Rural	**1 327 833**	**1 230 270**	**1 357 336**	**1 571 752**	**1 577 142**	**1 750 914**	**1 670 971**
Places of 1,000 to 2,500	108 836	116 017	111 080	115 827	103 263	87 805	87 678
Places of less than 1,000	65 358	60 075	66 261	72 469	72 469	84 147	95 357
Other rural	1 153 639	1 054 178	1 179 995	1 383 456	1 401 410	1 578 962	1 487 936
PERCENT OF TOTAL POPULATION							
Urban	**47.3**	**44.5**	**37.7**	**27.9**	**27.6**	**19.8**	**16.9**
Places of 2,500 or more	46.4	43.4	37.5	27.8	27.6	19.8	16.9
1,000,000 or more	–	–	–	–	–	–	–
500,000 to 1,000,000	–	–	–	–	–	–	–
250,000 to 500,000	–	–	–	–	–	–	–
100,000 to 250,000	8.0	6.9	6.6	–	–	–	–
50,000 to 100,000	–	–	–	4.5	4.5	2.8	–
25,000 to 50,000	11.9	13.1	11.8	8.8	8.8	1.6	4.0
10,000 to 25,000	13.3	10.5	7.8	6.0	6.0	8.0	7.8
5,000 to 10,000	7.6	7.6	6.5	4.2	4.2	3.4	1.2
2,500 to 5,000	5.6	5.3	4.9	4.3	4.1	3.9	3.9
Places of less than 2,500	0.2	–	–	–	...	...	...
Other urban	0.7	1.1	0.1	0.1	...	...	...
Rural	**52.7**	**55.5**	**62.3**	**72.1**	**72.4**	**80.2**	**83.1**
Places of 1,000 to 2,500	4.3	5.2	5.1	5.3	4.7	4.0	4.4
Places of less than 1,000	2.6	2.7	3.0	3.3	3.3	3.9	4.7
Other rural	45.8	47.6	54.2	63.5	64.3	72.3	74.0

Table 9. **Population Inside and Outside Standard Metropolitan Statistical Areas (SMSA's) by Urban and Rural Residence: 1980**

[Portions of certain cities may be classified as rural, see appendix A for explanation. Place partly outside an SMSA is counted where larger part of population is located; population, however, is tabulated where located. For meaning of symbols, see Introduction]

The State Inside SMSA's Outside SMSA's	Total population	Inside places: Total		Inside places: Incorporated places		Inside places: Incorporated places: Central cities of SMSA's		Inside places: Incorporated places: Other		Inside places: Census designated places		Outside places
		Number	Population	Total Number	Total Population	Number	Population	Number	Population	Number	Population	
THE STATE												
Total	**2 520 638**	**310**	**1 349 947**	**290**	**1 251 517**	**5**	**340 198**	**285**	**911 319**	**20**	**98 430**	**1 170 691**
Urban	**1 192 805**	**102**	**1 175 406**	**88**	**1 083 962**	**5**	**340 198**	**83**	**743 764**	**14**	**91 444**	**17 399**
Inside urbanized areas	588 750	31	571 351	20	490 708	5	340 198	15	150 510	11	80 643	17 399
Central cities	381 027	6	381 027	6	381 027	5	340 198	1	40 829	–	–	...
Cities of—												
1,000,000 or more	–	–	–	–	–	–	–	–	–	–	–	...
500,000 to 1,000,000	–	–	–	–	–	–	–	–	–	–	–	...
250,000 to 500,000	–	–	–	–	–	–	–	–	–	–	–	...
100,000 to 250,000	202 895	1	202 895	1	202 895	1	202 895	–	–	–	–	...
50,000 to 100,000	–	–	–	–	–	–	–	–	–	–	–	...
Less than 50,000	178 132	5	178 132	5	178 132	4	137 303	1	40 829	–	–	...
Urban fringe	207 723	25	190 324	14	109 681	–	–	14	109 681	11	80 643	17 399
Places of 2,500 or more	185 044	21	185 044	12	106 844	–	–	12	106 844	9	78 200	...
100,000 or more	–	–	–	–	–	...	...	–	–	–	–	...
50,000 to 100,000	–	–	–	–	–	...	...	–	–	–	–	...
25,000 to 50,000	–	–	–	–	–	–	–	–	–	–	–	...
10,000 to 25,000	92 858	6	92 858	3	49 942	–	–	3	49 942	3	42 916	...
5,000 to 10,000	72 442	10	72 442	6	44 435	...	...	6	44 435	4	28 007	...
2,500 to 5,000	19 744	5	19 744	3	12 467	...	...	3	12 467	2	7 277	...
Places of less than 2,500	5 280	4	5 280	2	2 837	...	...	2	2 837	2	2 443	...
2,000 to 2,500	2 241	1	2 241	1	2 241	...	...	1	2 241	–	–	...
1,500 to 2,000	–	–	–	–	–	...	...	–	–	–	–	...
1,000 to 1,500	2 443	2	2 443	–	–	...	...	–	–	2	2 443	...
Less than 1,000	596	1	596	1	596	...	...	1	596	–	–	...
Other urban	17 399	...	...	...	...	...	...	...	...	...	...	17 399
Outside urbanized areas	604 055	71	604 055	68	593 254	–	–	68	593 254	3	10 801	...
Places of—												
25,000 or more	140 007	4	140 007	4	140 007	–	–	4	140 007	–	–	...
10,000 to 25,000	222 276	14	222 276	14	222 276	–	–	14	222 276	–	–	...
5,000 to 10,000	119 301	17	119 301	17	119 301	...	...	17	119 301	–	–	...
2,500 to 5,000	122 471	36	122 471	33	111 670	...	...	33	111 670	3	10 801	...
Rural	**1 327 833**	**208**	**174 541**	**202**	**167 555**	...	–	**202**	**167 555**	**6**	**6 986**	**1 153 292**
Places of 1,000 to 2,500	108 836	68	108 836	62	101 850	...	...	62	101 850	6	6 986	...
2,000 to 2,500	38 504	17	38 504	17	38 504	...	...	17	38 504	–	–	...
1,500 to 2,000	27 987	16	27 987	16	27 987	...	...	16	27 987	–	–	...
1,000 to 1,500	42 345	35	42 345	29	35 359	...	...	29	35 359	6	6 986	...
Places of less than 1,000	65 358	140	65 358	140	65 358	...	...	140	65 358	–	–	...
Other rural	153 639	...	347	...	347	...	–	...	347	...	...	1 153 292
INSIDE SMSA's												
Total	**684 288**	**41**	**529 912**	**30**	**451 022**	**5**	**340 198**	**25**	**110 824**	**11**	**78 890**	**154 376**
Urban	**530 345**	**27**	**516 424**	**18**	**439 875**	**5**	**340 198**	**13**	**99 677**	**9**	**76 549**	**13 921**
Inside urbanized areas	524 171	25	510 250	16	433 701	5	340 198	11	93 503	9	76 549	13 921
Central cities	340 198	5	340 198	5	340 198	5	340 198	–	–	–	–	...
Cities of—												
1,000,000 or more	–	–	–	–	–	–	–	–	–	–	–	...
500,000 to 1,000,000	–	–	–	–	–	–	–	–	–	–	–	...
250,000 to 500,000	–	–	–	–	–	–	–	–	–	–	–	...
100,000 to 250,000	202 895	1	202 895	1	202 895	1	202 895	–	–	–	–	...
50,000 to 100,000	–	–	–	–	–	–	–	–	–	–	–	...
Less than 50,000	137 303	4	137 303	4	137 303	4	137 303	–	–	–	–	...
Urban fringe	183 973	20	170 052	11	93 503	–	–	11	93 503	9	76 549	13 921
Places of 2,500 or more	168 342	18	168 342	10	92 907	–	–	10	92 907	8	75 435	...
100,000 or more	–	–	–	–	–	...	...	–	–	–	–	...
50,000 to 100,000	–	–	–	–	–	...	...	–	–	–	–	...
25,000 to 50,000	–	–	–	–	–	–	–	–	–	–	–	...
10,000 to 25,000	92 858	6	92 858	3	49 942	–	–	3	49 942	3	42 916	...
5,000 to 10,000	58 505	8	58 505	4	30 498	...	...	4	30 498	4	28 007	...
2,500 to 5,000	16 979	4	16 979	3	12 467	...	...	3	12 467	1	4 512	...
Places of less than 2,500	1 710	2	1 710	1	596	...	...	1	596	1	1 114	...
2,000 to 2,500	–	–	–	–	–	...	...	–	–	–	–	...
1,500 to 2,000	–	–	–	–	–	...	...	–	–	–	–	...
1,000 to 1,500	1 114	1	1 114	–	–	...	...	–	–	1	1 114	...
Less than 1,000	596	1	596	1	596	...	...	1	596	–	–	...
Other urban	13 921	...	...	...	...	...	...	...	...	...	...	13 921
Outside urbanized areas	6 174	2	6 174	2	6 174	–	–	2	6 174	–	–	...
Places of—												
25,000 or more	–	–	–	–	–	–	–	–	–	–	–	...
10,000 to 25,000	–	–	–	–	–	–	–	–	–	–	–	...
5,000 to 10,000	–	–	–	–	–	...	...	–	–	–	–	...
2,500 to 5,000	6 174	2	6 174	2	6 174	...	...	2	6 174	–	–	...
Rural	**153 943**	**14**	**13 488**	**12**	**11 147**	...	–	**12**	**11 147**	**2**	**2 341**	**140 455**
Places of 1,000 to 2,500	10 446	7	10 446	5	8 105	...	...	5	8 105	2	2 341	...
2,000 to 2,500	2 067	1	2 067	1	2 067	...	...	1	2 067	–	–	...
1,500 to 2,000	3 482	2	3 482	2	3 482	...	...	2	3 482	–	–	...
1,000 to 1,500	4 897	4	4 897	2	2 556	...	...	2	2 556	2	2 341	...
Places of less than 1,000	2 695	7	2 695	7	2 695	...	...	7	2 695	–	–	...
Other rural	140 802	...	347	...	347	...	–	...	347	...	...	140 455

Table 9. **Population Inside and Outside Standard Metropolitan Statistical Areas (SMSA's) by Urban and Rural Residence: 1980**—Con.

[Portions of certain cities may be classified as rural, see appendix A for explanation. Place partly outside an SMSA is counted where larger part of population is located; population, however, is tabulated where located. For meaning of symbols, see Introduction]

The State Inside SMSA's Outside SMSA's	Total population	Inside places: Total		Inside places: Incorporated places: Total		Inside places: Incorporated places: Central cities of SMSA's		Inside places: Incorporated places: Other		Inside places: Census designated places		Outside places
		Number	Population	Number	Population	Number	Population	Number	Population	Number	Population	
OUTSIDE SMSA's												
Total	**1 836 350**	**269**	**820 035**	**260**	**800 495**	...	...	**260**	**800 495**	**9**	**19 540**	**1 016 315**
Urban	**662 460**	**75**	**658 982**	**70**	**644 087**	...	...	**70**	**644 087**	**5**	**14 895**	**3 478**
Inside urbanized areas	64 579	6	61 101	4	57 007	...	...	4	57 007	2	4 094	3 478
Central cities	40 829	1	40 829	1	40 829	...	...	1	40 829	...	...	...
Cities of—												
1,000,000 or more	–	–	–	–	–	...	...	–	–	...	...	...
500,000 to 1,000,000	–	–	–	–	–	...	...	–	–	...	...	...
250,000 to 500,000	–	–	–	–	–	...	...	–	–	...	...	...
100,000 to 250,000	–	–	–	–	–	...	...	–	–	...	...	...
50,000 to 100,000	–	–	–	–	–	...	...	–	–	...	...	...
Less than 50,000	40 829	1	40 829	1	40 829	...	...	1	40 829	...	...	...
Urban fringe	23 750	5	20 272	3	16 178	...	...	3	16 178	2	4 094	3 478
Places of 2,500 or more	16 702	3	16 702	2	13 937	...	...	2	13 937	1	2 765	...
100,000 or more	–	–	–	–	–	...	...	–	–	–	–	...
50,000 to 100,000	–	–	–	–	–	...	...	–	–	–	–	...
25,000 to 50,000	–	–	–	–	–	...	...	–	–	–	–	...
10,000 to 25,000	–	–	–	–	–	...	...	–	–	–	–	...
5,000 to 10,000	13 937	2	13 937	2	13 937	...	...	2	13 937	–	–	...
2,500 to 5,000	2 765	1	2 765	–	–	...	...	–	–	1	2 765	...
Places of less than 2,500	3 570	2	3 570	1	2 241	...	...	1	2 241	1	1 329	...
2,000 to 2,500	2 241	1	2 241	1	2 241	...	...	1	2 241	–	–	...
1,500 to 2,000	–	–	–	–	–	...	...	–	–	–	–	...
1,000 to 1,500	1 329	1	1 329	–	–	...	...	–	–	1	1 329	...
Less than 1,000	–	–	–	–	–	...	...	–	–	–	–	...
Other urban	3 478	...	...	...	...	...	...	...	...	...	...	3 478
Outside urbanized areas	597 881	69	597 881	66	587 080	...	...	66	587 080	3	10 801	...
Places of—												
25,000 or more	140 007	4	140 007	4	140 007	...	...	4	140 007	–	–	...
10,000 to 25,000	222 276	14	222 276	14	222 276	...	...	14	222 276	–	–	...
5,000 to 10,000	119 301	17	119 301	17	119 301	...	...	17	119 301	–	–	...
2,500 to 5,000	116 297	34	116 297	31	105 496	...	...	31	105 496	3	10 801	...
Rural	**1 173 890**	**194**	**161 053**	**190**	**156 408**	...	...	**190**	**156 408**	**4**	**4 645**	**1 012 837**
Places of 1,000 to 2,500	98 390	61	98 390	57	93 745	...	...	57	93 745	4	4 645	...
2,000 to 2,500	36 437	16	36 437	16	36 437	...	...	16	36 437	–	–	...
1,500 to 2,000	24 505	14	24 505	14	24 505	...	...	14	24 505	–	–	...
1,000 to 1,500	37 448	31	37 448	27	32 803	...	...	27	32 803	4	4 645	...
Places of less than 1,000	62 663	133	62 663	133	62 663	...	...	133	62 663	–	–	...
Other rural	1 012 837	...	–	...	–	...	...	...	–	...	...	1 012 837

Table 10. Population Inside and Outside Standard Metropolitan Statistical Areas (SMSA's) by Size of Place: 1980

[Place partly outside an SMSA is counted where larger part of population is located; population, however, is tabulated where located. For meaning of symbols, see Introduction]

The State Inside SMSA's Outside SMSA's	Total population	Inside places: Total		Inside places: Incorporated places: Total		Inside places: Incorporated places: Central cities of SMSA's		Inside places: Incorporated places: Other		Inside places: Census designated places		Outside places
		Number	Population	Number	Population	Number	Population	Number	Population	Number	Population	
THE STATE												
Total	**2 520 638**	**310**	**1 349 947**	**290**	**1 251 517**	**5**	**340 198**	**285**	**911 319**	**20**	**98 430**	**1 170 691**
Inside places	**1 349 947**	**310**	**1 349 947**	**290**	**1 251 517**	**5**	**340 198**	**285**	**911 319**	**20**	**98 430**	...
Places of—												
1,000,000 or more	–	–	–	–	–	–	–	–	–	–	–	...
500,000 to 1,000,000	–	–	–	–	–	–	–	–	–	–	–	...
250,000 to 500,000	–	–	–	–	–	–	–	–	–	–	–	...
100,000 to 250,000	202 895	1	202 895	1	202 895	1	202 895	–	–	–	–	...
50,000 to 100,000	–	–	–	–	–	–	–	–	–	–	–	...
25,000 to 50,000	299 141	8	299 141	8	299 141	3	118 305	5	180 836	–	–	...
10,000 to 25,000	334 132	21	334 132	18	291 216	1	18 998	17	272 218	3	42 916	...
5,000 to 10,000	191 743	27	191 743	23	163 736	...	...	23	163 736	4	28 007	...
2,500 to 5,000	142 215	41	142 215	36	124 137	...	...	36	124 137	5	18 078	...
2,000 to 2,500	40 745	18	40 745	18	40 745	...	...	18	40 745	–	–	...
1,500 to 2,000	27 987	16	27 987	16	27 987	...	...	16	27 987	–	–	...
1,000 to 1,500	44 788	37	44 788	29	35 359	...	...	29	35 359	8	9 429	...
500 to 1,000	41 394	59	41 394	59	41 394	...	...	59	41 394	–	–	...
200 to 500	22 322	62	22 322	62	22 322	...	...	62	22 322	–	–	...
Less than 200	2 585	20	2 585	20	2 585	...	...	20	2 585	–	–	...
Cumulative summary:												
Places of—												
1,000,000 or more	–	–	–	–	–	–	–	–	–	–	–	...
500,000 or more	–	–	–	–	–	–	–	–	–	–	–	...
250,000 or more	–	–	–	–	–	–	–	–	–	–	–	...
100,000 or more	202 895	1	202 895	1	202 895	1	202 895	–	–	–	–	...
50,000 or more	202 895	1	202 895	1	202 895	1	202 895	–	–	–	–	...
25,000 or more	502 036	9	502 036	9	502 036	4	321 200	5	180 836	–	–	...
10,000 or more	836 168	30	836 168	27	793 252	5	340 198	22	453 054	3	42 916	...
5,000 or more	1 027 911	57	1 027 911	50	956 988	5	340 198	45	616 790	7	70 923	...
2,500 or more	1 170 126	98	1 170 126	86	1 081 125	5	340 198	81	740 927	12	89 001	...
2,000 or more	1 210 871	116	1 210 871	104	1 121 870	5	340 198	99	781 672	12	89 001	...
1,500 or more	1 238 858	132	1 238 858	120	1 149 857	5	340 198	115	809 659	12	89 001	...
1,000 or more	1 283 646	169	1 283 646	149	1 185 216	5	340 198	144	845 018	20	98 430	...
500 or more	1 325 040	228	1 325 040	208	1 226 610	5	340 198	203	886 412	20	98 430	...
200 or more	1 347 362	290	1 347 362	270	1 248 932	5	340 198	265	908 734	20	98 430	...
Outside places	**1 170 691**	...	...	...	...	...	...	...	...	...	...	**1 170 691**
INSIDE SMSA's												
Total	**684 288**	**41**	**529 912**	**30**	**451 022**	**5**	**340 198**	**25**	**110 824**	**11**	**78 890**	**154 376**
Inside places	**529 912**	**41**	**529 912**	**30**	**451 022**	**5**	**340 198**	**25**	**110 824**	**11**	**78 890**	...
Places of—												
1,000,000 or more	–	–	–	–	–	–	–	–	–	–	–	...
500,000 to 1,000,000	–	–	–	–	–	–	–	–	–	–	–	...
250,000 to 500,000	–	–	–	–	–	–	–	–	–	–	–	...
100,000 to 250,000	202 895	1	202 895	1	202 895	1	202 895	–	–	–	–	...
50,000 to 100,000	–	–	–	–	–	–	–	–	–	–	–	...
25,000 to 50,000	118 305	3	118 305	3	118 305	3	118 305	–	–	–	–	...
10,000 to 25,000	111 856	7	111 856	4	68 940	1	18 998	3	49 942	3	42 916	...
5,000 to 10,000	58 505	8	58 505	4	30 498	...	...	4	30 498	4	28 007	...
2,500 to 5,000	23 153	6	23 153	5	18 641	...	...	5	18 641	1	4 512	...
2,000 to 2,500	2 067	1	2 067	1	2 067	...	...	1	2 067	–	–	...
1,500 to 2,000	3 482	2	3 482	2	3 482	...	...	2	3 482	–	–	...
1,000 to 1,500	6 011	5	6 011	2	2 556	...	...	2	2 556	3	3 455	...
500 to 1,000	3 127	4	3 127	4	3 127	...	...	4	3 127	–	–	...
200 to 500	279	1	279	1	279	...	...	1	279	–	–	...
Less than 200	232	3	232	3	232	...	...	3	232	–	–	...
Cumulative summary:												
Places of—												
1,000,000 or more	–	–	–	–	–	–	–	–	–	–	–	...
500,000 or more	–	–	–	–	–	–	–	–	–	–	–	...
250,000 or more	–	–	–	–	–	–	–	–	–	–	–	...
100,000 or more	202 895	1	202 895	1	202 895	1	202 895	–	–	–	–	...
50,000 or more	202 895	1	202 895	1	202 895	1	202 895	–	–	–	–	...
25,000 or more	321 200	4	321 200	4	321 200	4	321 200	–	–	–	–	...
10,000 or more	433 056	11	433 056	8	390 140	5	340 198	3	49 942	3	42 916	...
5,000 or more	491 561	19	491 561	12	420 638	5	340 198	7	80 440	7	70 923	...
2,500 or more	514 714	25	514 714	17	439 279	5	340 198	12	99 081	8	75 435	...
2,000 or more	516 781	26	516 781	18	441 346	5	340 198	13	101 148	8	75 435	...
1,500 or more	520 263	28	520 263	20	444 828	5	340 198	15	104 630	8	75 435	...
1,000 or more	526 274	33	526 274	22	447 384	5	340 198	17	107 186	11	78 890	...
500 or more	529 401	37	529 401	26	450 511	5	340 198	21	110 313	11	78 890	...
200 or more	529 680	38	529 680	27	450 790	5	340 198	22	110 592	11	78 890	...
Outside places	**154 376**	...	...	...	...	...	...	...	...	...	...	**154 376**

Table 10. **Population Inside and Outside Standard Metropolitan Statistical Areas (SMSA's) by Size of Place: 1980**—Con.

[Place partly outside an SMSA is counted where larger part of population is located; population, however, is tabulated where located. For meaning of symbols, see Introduction]

The State **Inside SMSA's** **Outside SMSA's**	Total population	Inside places: Total		Inside places: Incorporated places						Inside places: Census designated places		Outside places
				Total		Central cities of SMSA's		Other				
		Number	Population	Number	Population	Number	Population	Number	Population	Number	Population	
OUTSIDE SMSA's												
Total	**1 836 350**	**269**	**820 035**	**260**	**800 495**	...	...	**260**	**800 495**	**9**	**19 540**	**1 016 315**
Inside places	**820 035**	**269**	**820 035**	**260**	**800 495**	...	...	**260**	**800 495**	**9**	**19 540**	...
Places of—												
1,000,000 or more	–	–	–	–	–	...	...	...	...	–	–	...
500,000 to 1,000,000	–	–	–	–	–	...	...	...	...	–	–	...
250,000 to 500,000	–	–	–	–	–	...	...	...	...	–	–	...
100,000 to 250,000	–	–	–	–	–	...	...	...	...	–	–	...
50,000 to 100,000	–	–	–	–	–	...	...	...	...	–	–	...
25,000 to 50,000	180 836	5	180 836	5	180 836	...	...	5	180 836	–	–	...
10,000 to 25,000	222 276	14	222 276	14	222 276	...	...	14	222 276	–	–	...
5,000 to 10,000	133 238	19	133 238	19	133 238	...	...	19	133 238	–	–	...
2,500 to 5,000	119 062	35	119 062	31	105 496	...	...	31	105 496	4	13 566	...
2,000 to 2,500	38 678	17	38 678	17	38 678	...	...	17	38 678	–	–	...
1,500 to 2,000	24 505	14	24 505	14	24 505	...	...	14	24 505	–	–	...
1,000 to 1,500	38 777	32	38 777	27	32 803	...	...	27	32 803	5	5 974	...
500 to 1,000	38 267	55	38 267	55	38 267	...	...	55	38 267	–	–	...
200 to 500	22 043	61	22 043	61	22 043	...	...	61	22 043	–	–	...
Less than 200	2 353	17	2 353	17	2 353	...	...	17	2 353	–	–	...
Cumulative summary:												
Places of—												
1,000,000 or more	–	–	–	–	–	...	...	...	...	–	–	...
500,000 or more	–	–	–	–	–	...	...	...	...	–	–	...
250,000 or more	–	–	–	–	–	...	...	...	...	–	–	...
100,000 or more	–	–	–	–	–	...	...	...	...	–	–	...
50,000 or more	–	–	–	–	–	...	...	...	...	–	–	...
25,000 or more	180 836	5	180 836	5	180 836	...	...	5	180 836	–	–	...
10,000 or more	403 112	19	403 112	19	403 112	...	...	19	403 112	–	–	...
5,000 or more	536 350	38	536 350	38	536 350	...	...	38	536 350	–	–	...
2,500 or more	655 412	73	655 412	69	641 846	...	...	69	641 846	4	13 566	...
2,000 or more	694 090	90	694 090	86	680 524	...	...	86	680 524	4	13 566	...
1,500 or more	718 595	104	718 595	100	705 029	...	...	100	705 029	4	13 566	...
1,000 or more	757 372	136	757 372	127	737 832	...	...	127	737 832	9	19 540	...
500 or more	795 639	191	795 639	182	776 099	...	...	182	776 099	9	19 540	...
200 or more	817 682	252	817 682	243	798 142	...	...	243	798 142	9	19 540	...
Outside places	**1 016 315**	...	...	...	...	...	...	...	...	...	...	**1 016 315**

Table 11. Population of Standard Metropolitan Statistical Areas (SMSA's): 1960 to 1980

[SMSA's as defined for the 1980 census. Counts relate to component parts as defined at each census. For meaning of symbols, see Introduction]

Component Parts	1980	1970	1960
BILOXI–GULFPORT, MISS.			
The area	191 918	160 070	140 541
Inside central cities	88 987	89 277	74 257
Biloxi city	49 311	48 486	44 053
Gulfport city	39 676	40 791	30 204
Outside central cities	102 931	70 793	66 284
Hancock County	24 537	17 387	14 039
Harrison County	157 665	134 582	119 489
Stone County	9 716	8 101	7 013
JACKSON, MISS.			
The area	320 425	258 906	221 367
Jackson city	202 895	153 968	144 422
Outside central city	117 530	104 938	76 945
Hinds County	250 998	214 973	187 045
Rankin County	69 427	43 933	34 322
MEMPHIS, TENN.–ARK.–MISS.			
The area	913 472	[8]834 103	727 038
Memphis city	646 356	[8]623 988	497 524
Outside central city	267 116	[8]210 115	229 514
That part of the area in Arkansas	49 499	48 106	47 564
Crittenden County	49 499	48 106	47 564
That part of the area in Mississippi	53 930	35 885	23 891
De Soto County	53 930	35 885	23 891
That part of the area in Tennessee	810 043	[7]750 112	655 583
Shelby County	777 113	[7]722 111	627 019
Tipton County	32 930	28 001	28 564
PASCAGOULA–MOSS POINT, MISS.			
The area	118 015	87 975	55 522
Inside central cities	48 316	46 585	23 786
Moss Point city	18 998	19 321	6 631
Pascagoula city	29 318	27 264	17 155
Outside central cities	69 699	41 390	31 736
Jackson County	118 015	87 975	55 522

Table 12. **Population of Standard Metropolitan Statistical Areas (SMSA's) by Type of Residence: 1980**

[Counts relate to areas as defined for the 1980 census. For meaning of symbols, see Introduction]

SMSA's	Total		Urban							Rural			
				Inside urbanized areas				Outside urbanized areas					
					Central cities of—								
	Number	Per-cent	Total	Total	SMSA's and urbanized areas	Urbanized areas only	Urban fringe	Central cities of SMSA's	Other urban	Total	Places of 1,000 to 2,500	Places of less than 1,000	Other rural
The State	2 520 638	100.0	1 192 805	588 750	340 198	40 829	207 723	–	604 055	1 327 833	108 836	65 358	1 153 639
Inside SMSA's	684 288	27.1	530 345	524 171	340 198	–	183 973	–	6 174	153 943	10 446	2 695	140 802
Biloxi–Gulfport, Miss.	191 918	7.6	155 745	152 540	88 987	–	63 553	–	3 205	36 173	1 011	–	35 162
Jackson, Miss.	320 425	12.7	257 014	257 014	202 895	–	54 119	–	–	63 411	6 038	2 576	54 797
Memphis, Tenn.–Ark.–Miss.	53 930	2.1	25 672	22 703	–	–	22 703	–	2 969	28 258	2 067	119	26 072
Pascagoula–Moss Point, Miss.	118 015	4.7	91 914	91 914	48 316	–	43 598	–	–	26 101	1 330	–	24 771
Outside SMSA's	1 836 350	72.9	662 460	64 579	–	40 829	23 750	–	597 881	1 173 890	98 390	62 663	1 012 837

Table 13. Population of Urbanized Areas: 1980 and 1970

[Counts relate to areas as defined at each census. For meaning of symbols, see Introduction]

Component Parts	1980	1970
BILOXI–GULFPORT, MISS.		
The area	179 280	127 771
Inside central cities	88 987	89 277
Biloxi city	49 311	48 486
Gulfport city	39 676	40 791
Outside central cities	90 293	38 494
Hancock County (pt.)	12 190	...
District 1 (pt.)	837	...
Waveland city (pt.)	837	...
District 2 (pt.)	2 558	...
Waveland city (pt.)	2 558	...
District 3 (pt.)	1 941	...
Bay St. Louis city (pt.)	1 941	...
District 4 (pt.)	2 831	...
Bay St. Louis city (pt.)	2 040	...
Waveland city (pt.)	791	...
District 5 (pt.)	4 023	...
Bay St. Louis city (pt.)	3 910	...
Harrison County (pt.)	140 350	111 684
District 1 (pt.)	28 164	...
Biloxi city (pt.)	21 924	18 733
D'Iberville (CDP) (pt.)	6 240	3 261
District 2 (pt.)	22 188	...
Gulfport city (pt.)	20 097	(NA)
Orange Grove (CDP) (pt.)	1 266	...
District 3 (pt.)	30 171	...
Gulfport city (pt.)	7 427	(NA)
Henderson Point (CDP)	1 114	...
Long Beach city	7 967	6 170
North Long Beach (CDP)	7 063	...
Pass Christian city	5 014	2 979
District 4 (pt.)	25 794	...
Gulfport city (pt.)	6 924	(NA)
North Gulfport (CDP)	6 660	6 996
Orange Grove (CDP) (pt.)	12 210	...
District 5 (pt.)	34 033	...
Biloxi city (pt.)	27 387	29 753
Gulfport city (pt.)	5 228	(NA)
Jackson County (pt.)	26 740	16 087
District 4 (pt.)	24 144	...
D'Iberville (CDP) (pt.)	7 129	3 996
Gulf Hills (CDP) (pt.)	4 495	...
Ocean Springs city (pt.)	12 520	(NA)
District 5 (pt.)	2 596	...
Gulf Hills (CDP) (pt.)	17	...
Ocean Springs city (pt.)	1 984	(NA)
HATTIESBURG, MISS.		
The area	56 542	...
Hattiesburg city	40 829	...
Outside central city	15 713	...
Forrest County (pt.)	52 360	...
District 1 (pt.)	9 306	...
Hattiesburg city (pt.)	9 306	...
District 2 (pt.)	9 700	...
Glendale (CDP)	1 329	...
Hattiesburg city (pt.)	2 516	...
Petal city (pt.)	5 752	...
District 3 (pt.)	7 661	...
Hattiesburg city (pt.)	4 937	...
Petal city (pt.)	2 724	...
District 4 (pt.)	10 056	...
Hattiesburg city (pt.)	7 291	...
Palmers Crossing (CDP)	2 765	...
District 5 (pt.)	15 637	...
Hattiesburg city (pt.)	15 637	...
Lamar County (pt.)	4 182	...
District 1 (pt.)	2 673	...
Hattiesburg city (pt.)	1 104	...
District 4 (pt.)	380	...
Hattiesburg city (pt.)	4	...
District 5 (pt.)	1 129	...
Hattiesburg city (pt.)	34	...
JACKSON, MISS.		
The area	265 051	190 060
Jackson city	202 895	153 968
Outside central city	62 156	36 092
Hinds County (pt.)	217 923	180 421
District 1 (pt.)	52 418	...
Jackson city (pt.)	52 418	(NA)
District 2 (pt.)	41 398	...
Clinton city (pt.)	53	...
Jackson city (pt.)	41 345	(NA)
District 3 (pt.)	44 822	...
Jackson city (pt.)	44 555	(NA)
District 4 (pt.)	47 473	...
Clinton city (pt.)	14 607	7 246
Jackson city (pt.)	32 763	(NA)
District 5 (pt.)	31 812	...
Jackson city (pt.)	31 812	(NA)
JACKSON, MISS.—Con.		
Madison County (pt.)	8 037	...
District 3 (pt.)	8 037	...
Madison town	2 241	...
Ridgeland city	5 461	...
Rankin County (pt.)	39 091	9 639
District 1 (pt.)	4 008	–
Pearl city (pt.)	53	...
Richland city	3 955	...
District 2 (pt.)	9 865	9 639
Flowood town (pt.)	428	...
Jackson city (pt.)	2	–
Pearl city (pt.)	5 375	...
District 3 (pt.)	6 917	...
Flowood town (pt.)	168	...
Pearl city (pt.)	6 706	...
District 4 (pt.)	8 381	...
Brandon city (pt.)	8 381	...
District 5 (pt.)	9 920	...
Brandon city (pt.)	1 245	...
Pearl city (pt.)	8 644	...
MEMPHIS, TENN.–ARK.–MISS.		
The area	774 551	663 976
Memphis city (pt.)	646 305	623 497
Outside central city	128 246	40 479
That part of the area in Arkansas	32 907	...
Crittenden County (pt.)	32 907	...
Jasper township (pt.)	4 769	...
Marion city	2 996	...
Sunset town	582	...
Mississippi township (pt.)	28 135	...
West Memphis city (pt.)	28 135	...
Proctor township (pt.)	3	...
West Memphis city (pt.)	3	...
That part of the area in Mississippi	22 703	8 931
De Soto County (pt.)	22 703	8 931
District 1 (pt.)	2 636	...
Southaven (CDP) (pt.)	2 636	(NA)
District 2 (pt.)	9 495	...
Horn Lake city (pt.)	–	...
Southaven (CDP) (pt.)	9 495	(NA)
District 3 (pt.)	8 146	...
Horn Lake city (pt.)	1 921	...
Southaven (CDP) (pt.)	3 940	(NA)
District 4 (pt.)	2 426	...
Horn Lake city (pt.)	2 405	...
That part of the area in Tennessee	718 941	655 045
Shelby County (pt.)	718 941	655 045
Collierville division (pt.)	459	...
Memphis city (pt.)	–	...
Memphis division (pt.)	714 637	...
Bartlett town	17 170	1 150
Germantown city	20 459	3 474
Memphis city (pt.)	646 305	623 497
Shelby Forest division (pt.)	3 845	...
PASCAGOULA–MOSS POINT, MISS.		
The area	65 174	...
Inside central cities	48 316	...
Moss Point city	18 998	...
Pascagoula city	29 318	...
Outside central cities	16 858	...
Jackson County (pt.)	65 174	...
District 1 (pt.)	12 528	...
Escatawpa (CDP)	5 367	...
Moss Point city (pt.)	2 675	...
Pascagoula city (pt.)	3 881	...
District 2 (pt.)	16 987	...
Moss Point city (pt.)	16 323	...
Pascagoula city (pt.)	664	...
District 3 (pt.)	17 653	...
Pascagoula city (pt.)	17 653	...
District 4 (pt.)	6 135	...
Gautier (CDP) (pt.)	6 135	...
District 5 (pt.)	11 871	...
Gautier (CDP) (pt.)	2 782	...
Moss Point city (pt.)	–	...
Pascagoula city (pt.)	7 120	...

NOTE: The 1970 population figures for the components of some urbanized areas may not add to the urbanized area or county totals because of changes in the boundaries of county subdivisions since 1970.

County Subdivision Map Legend and County Location Index

MAP SECTIONS

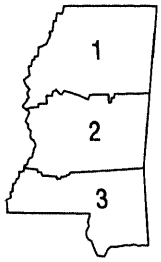

MAP LEGEND

SYMBOLS	TYPE STYLES	GEOGRAPHIC AREAS
	CANADA	Foreign country
	FLORIDA	State
	LEE	County
	Brent	County subdivision
	MIAMI	Incorporated place
	STAPLETON	Census designated place
	Lake Wingra	Major water feature
*		Asterisk following place name indicates place is coextensive with a county subdivision. County subdivision name is shown only when it differs from place name.

Note: All political boundaries are as of January 1, 1980. Boundaries of small areas may not be depicted exactly due to scale of map. Where boundaries coincide, boundary symbol of higher level geographic area is shown. Those places shown with county subdivision symbol, but identified with type styles for incorporated or census designated places, are treated as county subdivisions for census purposes.

COUNTY LOCATION INDEX

This list presents the reference coordinates for each county on the map on page 3 and on the county subdivision map. Map section numbers refer to the county subdivision map only.

COUNTY	MAP SEC	MAP REF	COUNTY	MAP SEC	MAP REF	COUNTY	MAP SEC	MAP REF
Adams	3	H-2	Humphreys	2	E-3	Oktibbeha	1	E-7
Alcorn	1	B-7	Issaquena	2	F-3	Panola	1	C-5
Amite	3	I-3	Itawamba	1	C-8	Pearl River	3	J-5
Attala	2	E-5	Jackson	3	J-7	Perry	3	I-6
Benton	1	B-6	Jasper	2	G-6	Pike	3	I-4
Bolivar	1	D-3	Jefferson	3	H-2	Pontotoc	1	C-6
Calhoun	1	D-6	Jefferson Davis	3	H-5	Prentiss	1	B-7
Carroll	1	E-5	Jones	3	H-6	Quitman	1	C-4
Chickasaw	1	D-7	Kemper	2	F-7	Rankin	2	G-5
Choctaw	1	E-6	Lafayette	1	C-6	Scott	2	G-5
Claiborne	2	H-3	Lamar	3	I-5	Sharkey	2	F-3
Clarke	2	G-7	Lauderdale	2	G-7	Simpson	2	H-5
Clay	1	D-7	Lawrence	3	H-4	Smith	2	H-5
Coahoma	1	C-3	Leake	2	F-5	Stone	3	J-6
Copiah	2	H-4	Lee	1	C-7	Sunflower	1	D-3
Covington	3	H-5	Leflore	1	D-4	Tallahatchie	1	D-4
De Soto	1	B-4	Lincoln	3	H-4	Tate	1	B-5
Forrest	3	I-6	Lowndes	1	E-8	Tippah	1	B-7
Franklin	3	I-3	Madison	2	F-4	Tishomingo	1	B-8
George	3	J-7	Marion	3	I-5	Tunica	1	B-4
Greene	3	I-7	Marshall	1	B-5	Union	1	C-6
Grenada	1	D-5	Monroe	1	D-8	Walthall	3	I-4
Hancock	3	K-6	Montgomery	1	E-5	Warren	2	G-3
Harrison	3	K-6	Neshoba	2	F-6	Washington	1	E-3
Hinds	2	G-4	Newton	2	G-6	Wayne	3	H-7
Holmes	2	E-4	Noxubee	2	E-7	Webster	1	D-6

County Subdivision Map Legend and County Location Index

COUNTY	MAP SEC	MAP REF
Wilkinson.	3	I-2
Winston.	2	E-6
Yalobusha	1	C-5
Yazoo.	2	F-4

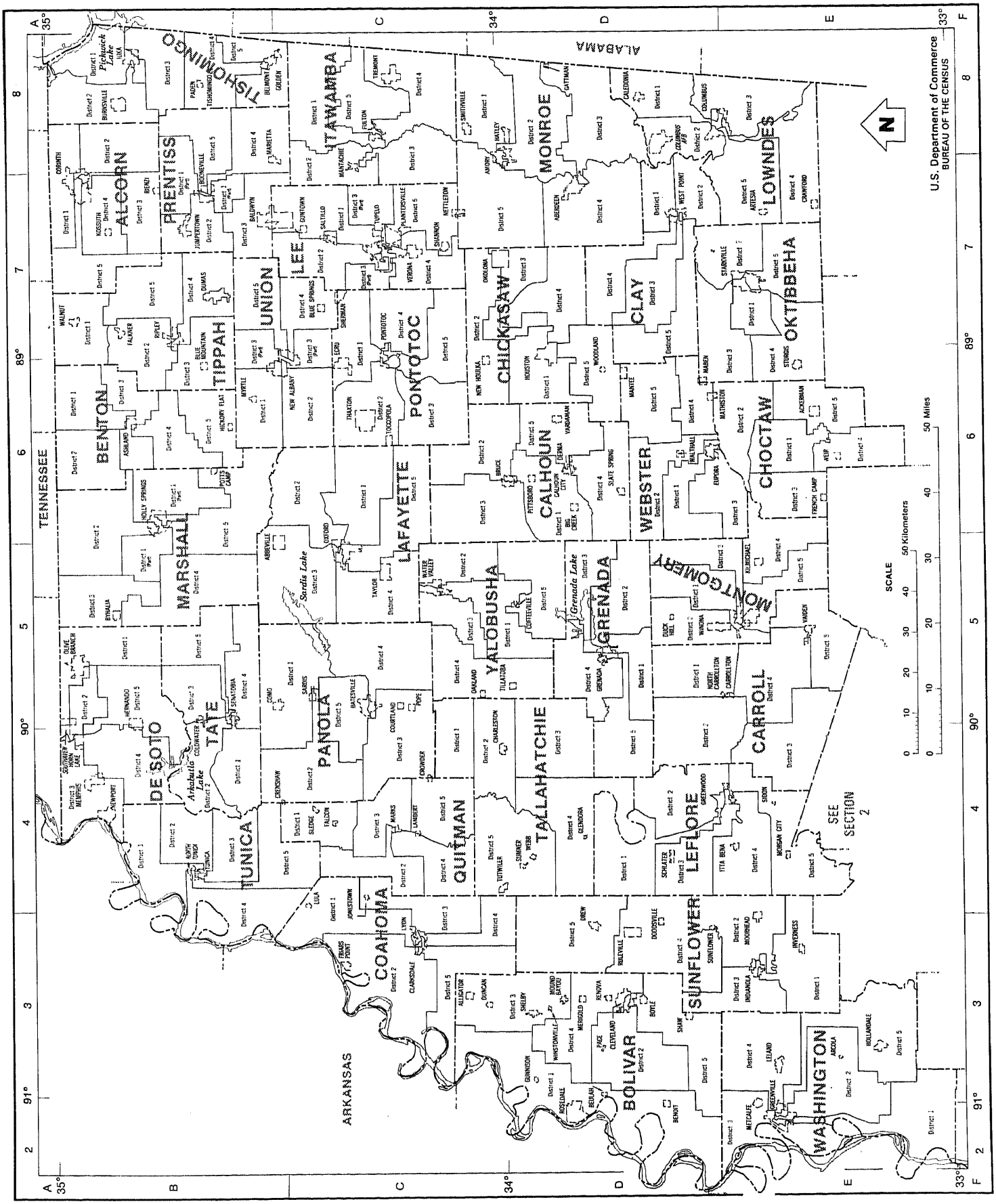
U.S. Department of Commerce
BUREAU OF THE CENSUS
SCALE
0 10 20 30 40 50 Miles
0 10 20 30 40 50 Kilometers
N
TENNESSEE
ALABAMA
ARKANSAS
TISHOMINGO
ITAWAMBA
MONROE
LOWNDES
ALCORN
PRENTISS
UNION
LEE
CHICKASAW
CLAY
OKTIBBEHA
BENTON
TIPPAH
PONTOTOC
MARSHALL
LAFAYETTE
CALHOUN
WEBSTER
CHOCTAW
DESOTO
TATE
PANOLA
YALOBUSHA
GRENADA
MONTGOMERY
CARROLL
TUNICA
QUITMAN
TALLAHATCHIE
LEFLORE
COAHOMA
SUNFLOWER
BOLIVAR
WASHINGTON
SEE SECTION 2
Pickwick Lake
Sardis Lake
Grenada Lake
Arkabutla Lake
Columbus AFB

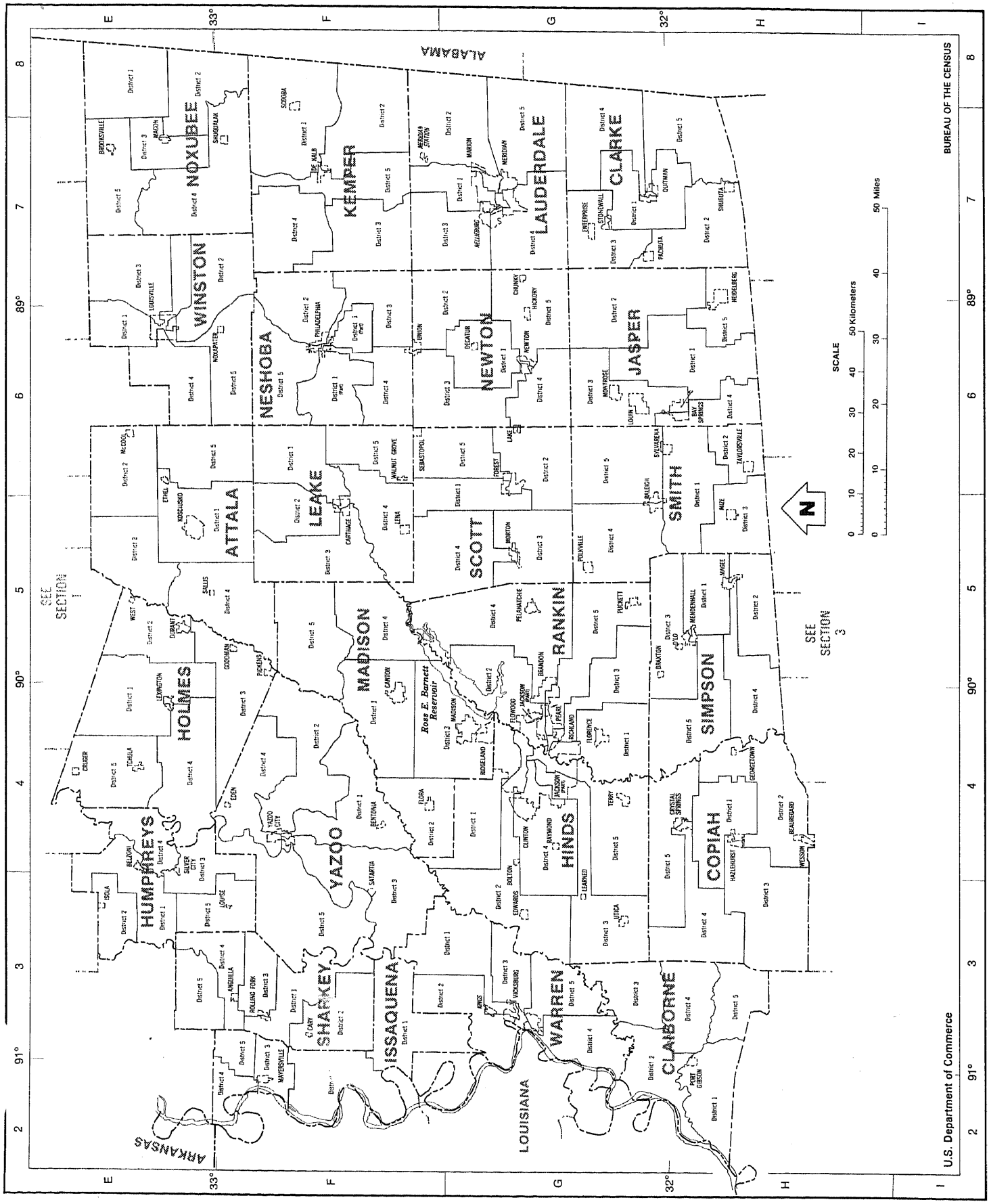
ALABAMA
ARKANSAS
LOUISIANA
NOXUBEE
WINSTON
KEMPER
LAUDERDALE
CLARKE
NESHOBA
NEWTON
JASPER
ATTALA
LEAKE
SCOTT
SMITH
HOLMES
MADISON
RANKIN
SIMPSON
HUMPHREYS
YAZOO
HINDS
COPIAH
SHARKEY
ISSAQUENA
WARREN
CLAIBORNE
Ross E. Barnett Reservoir
SEE SECTION 1
SEE SECTION 3
SCALE
0 10 20 30 40 50 Kilometers
0 10 20 30 40 50 Miles
N
U.S. Department of Commerce
BUREAU OF THE CENSUS

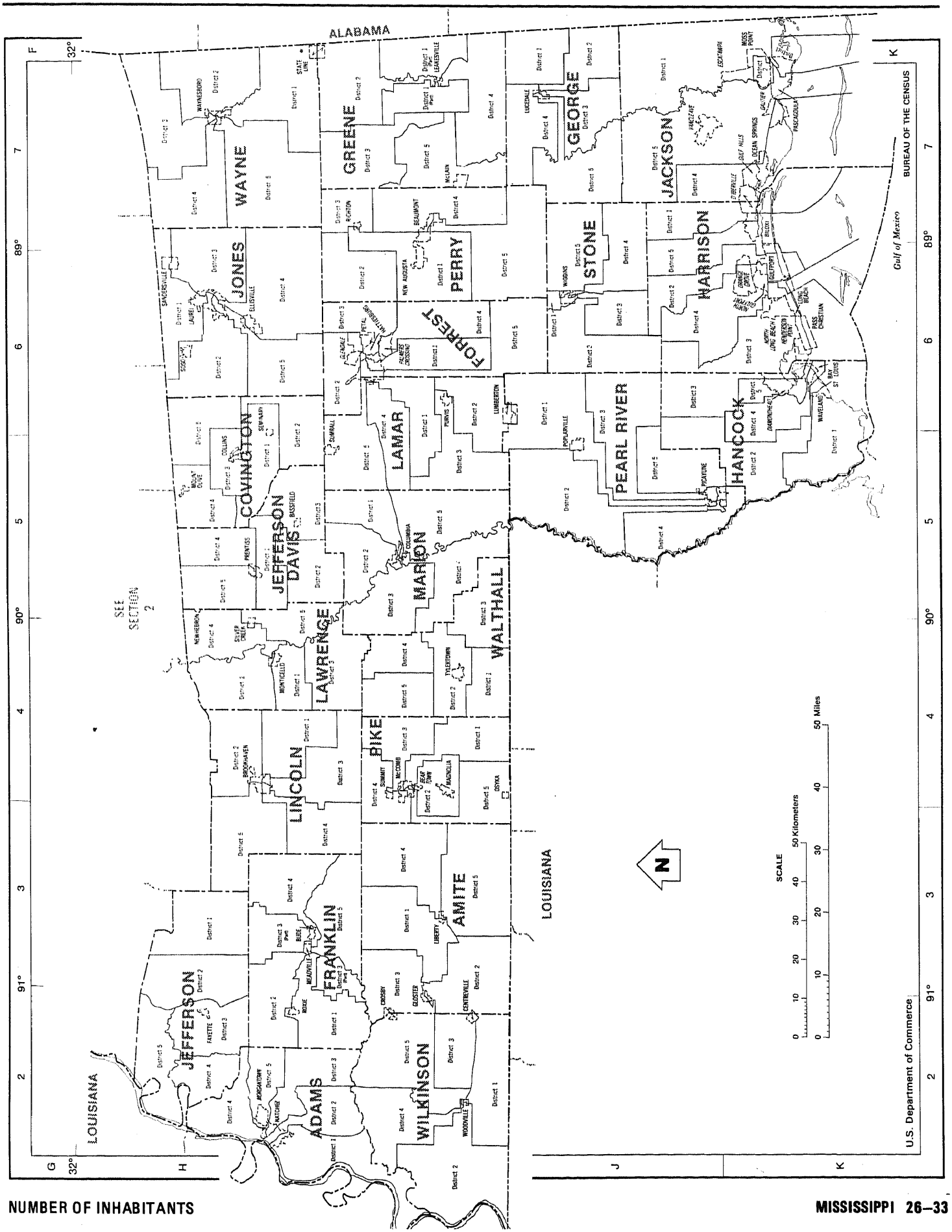
ALABAMA
LOUISIANA
WAYNE
JONES
COVINGTON
JEFFERSON DAVIS
LAWRENCE
LINCOLN
JEFFERSON
ADAMS
FRANKLIN
WILKINSON
AMITE
PIKE
MARION
WALTHALL
LAMAR
FORREST
PERRY
GREENE
GEORGE
STONE
PEARL RIVER
HANCOCK
HARRISON
JACKSON
Gulf of Mexico
SEE SECTION 2
N
SCALE
0 10 20 30 40 50 Kilometers
0 10 20 30 40 50 Miles
BUREAU OF THE CENSUS
U.S. Department of Commerce

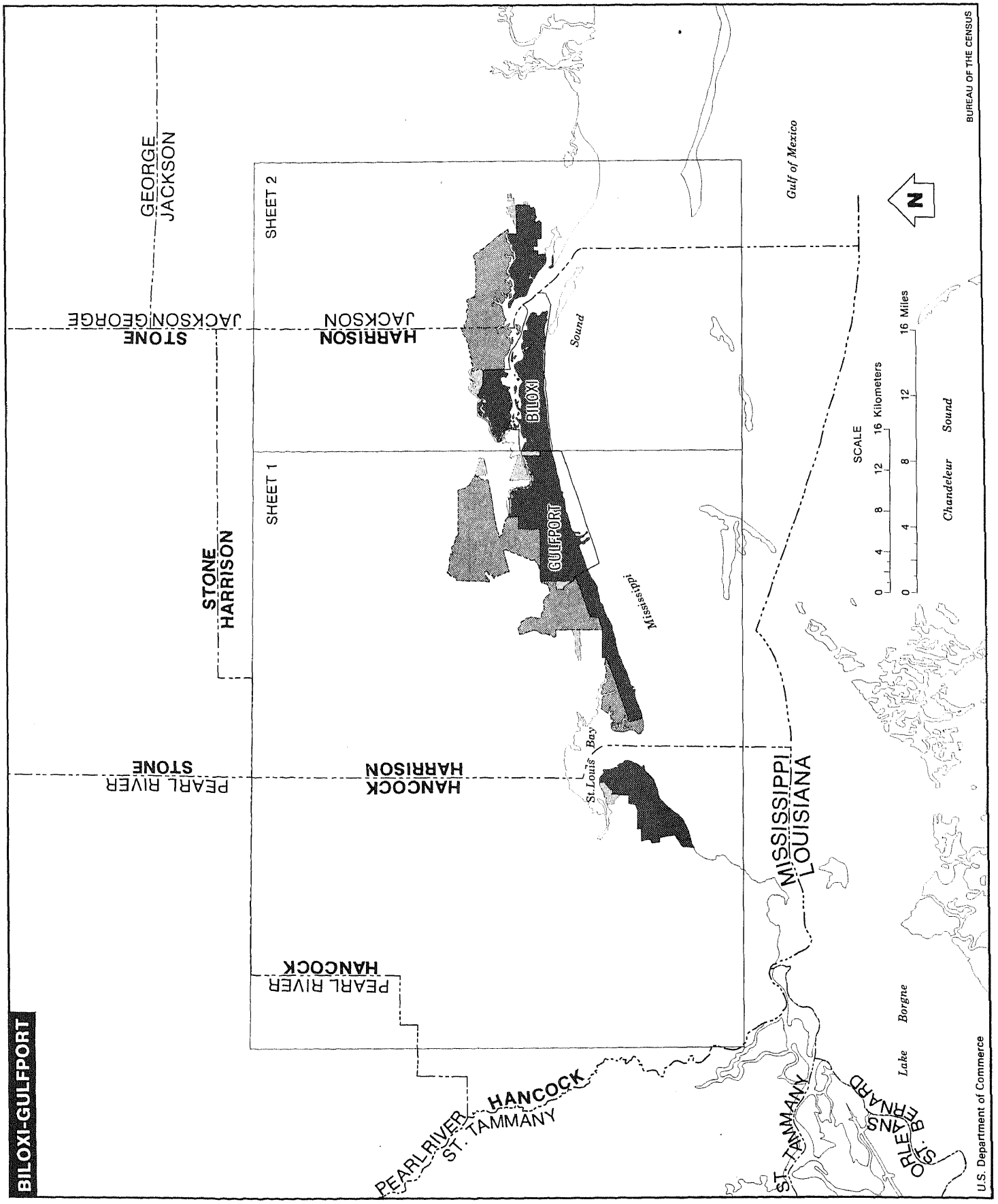
BILOXI-GULFPORT
GEORGE
JACKSON
STONE
JACKSON
GEORGE
STONE
HARRISON
PEARL RIVER
STONE
PEARL RIVER
HANCOCK
SHEET 2
SHEET 1
HARRISON
JACKSON
HARRISON
HANCOCK
BILOXI
GULFPORT
Sound
Mississippi
St. Louis Bay
Gulf of Mexico
MISSISSIPPI
LOUISIANA
PEARL RIVER
HANCOCK
ST. TAMMANY
ST. TAMMANY
ORLEANS
ST. BERNARD
Lake Borgne
Chandeleur Sound
SCALE
0 4 8 12 16 Kilometers
0 4 8 12 16 Miles
N
BUREAU OF THE CENSUS
U.S. Department of Commerce

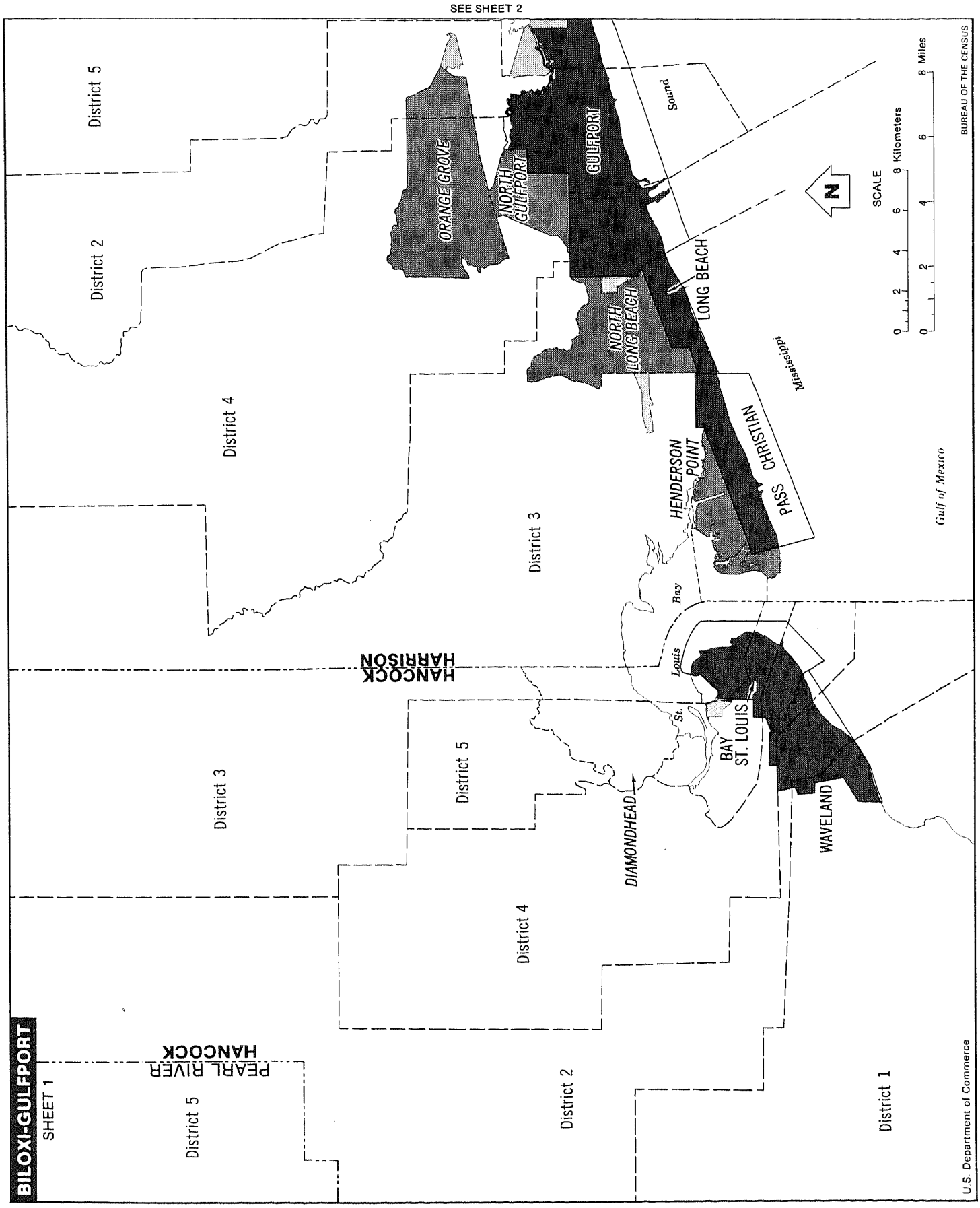
SEE SHEET 2
BILOXI-GULFPORT
SHEET 1
District 5
District 2
District 4
District 3
District 5
District 4
District 3
District 2
District 1
PEARL RIVER
HANCOCK
HANCOCK
HARRISON
ORANGE GROVE
NORTH GULFPORT
GULFPORT
NORTH LONG BEACH
LONG BEACH
HENDERSON POINT
CHRISTIAN
PASS
BAY ST. LOUIS
WAVELAND
DIAMONDHEAD
Sound
Mississippi
Gulf of Mexico
St. Louis Bay
N
SCALE
0 2 4 6 8 Miles
0 2 4 6 8 Kilometers
BUREAU OF THE CENSUS
U.S. Department of Commerce

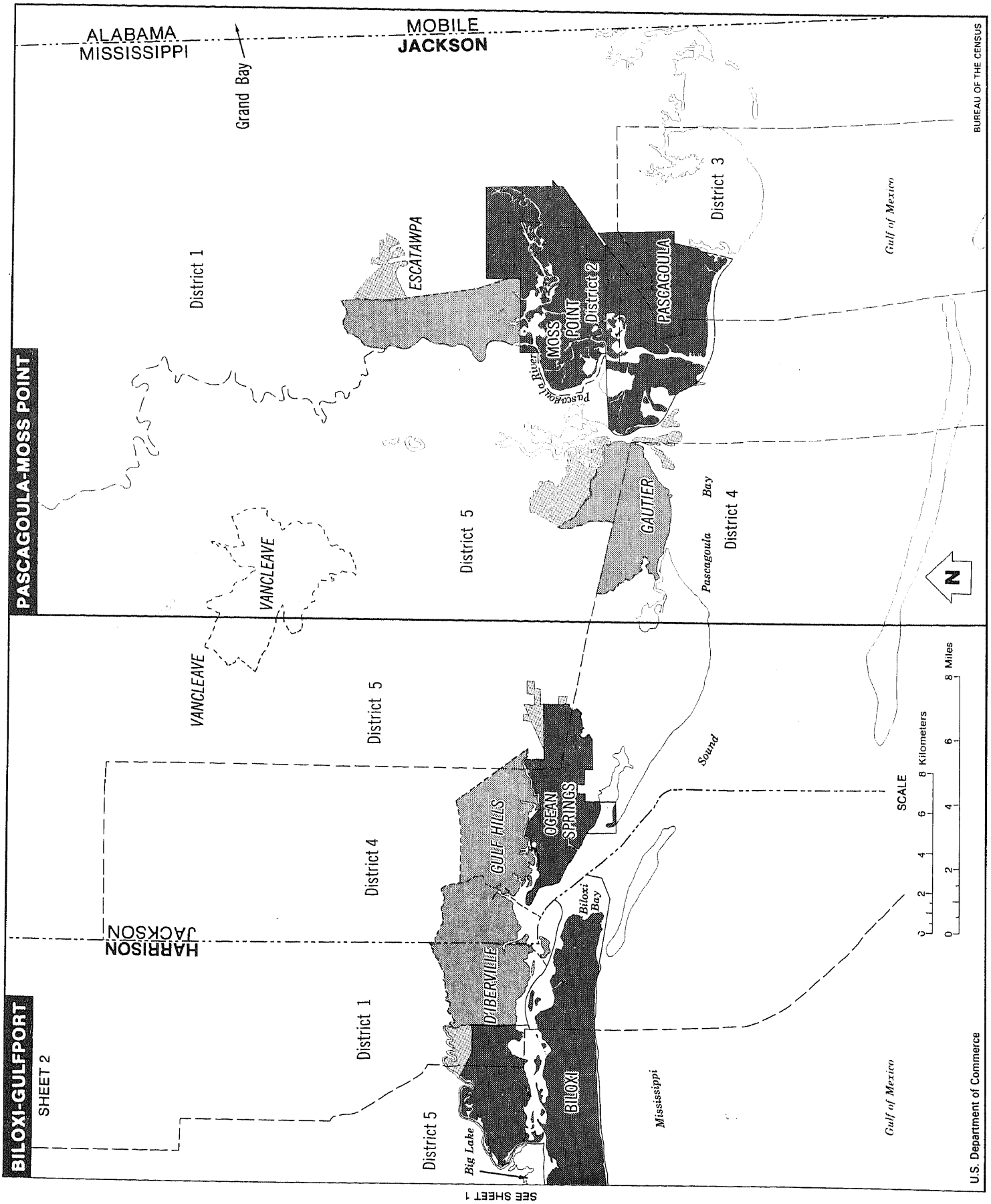
PASCAGOULA-MOSS POINT
ALABAMA
MISSISSIPPI
MOBILE
JACKSON
Grand Bay
District 1
ESCATAWPA
District 2
MOSS POINT
PASCAGOULA
Pascagoula River
District 3
Gulf of Mexico
GAUTIER
District 4
Pascagoula Bay
District 5
VANCLEAVE
N
BILOXI-GULFPORT
SHEET 2
HARRISON
JACKSON
District 1
District 4
District 5
DIBERVILLE
GULF HILLS
OGEAN SPRINGS
Biloxi Bay
BILOXI
Big Lake
Mississippi
Sound
SCALE
0 2 4 6 8 Kilometers
0 2 4 6 8 Miles
SEE SHEET 1
BUREAU OF THE CENSUS
U.S. Department of Commerce

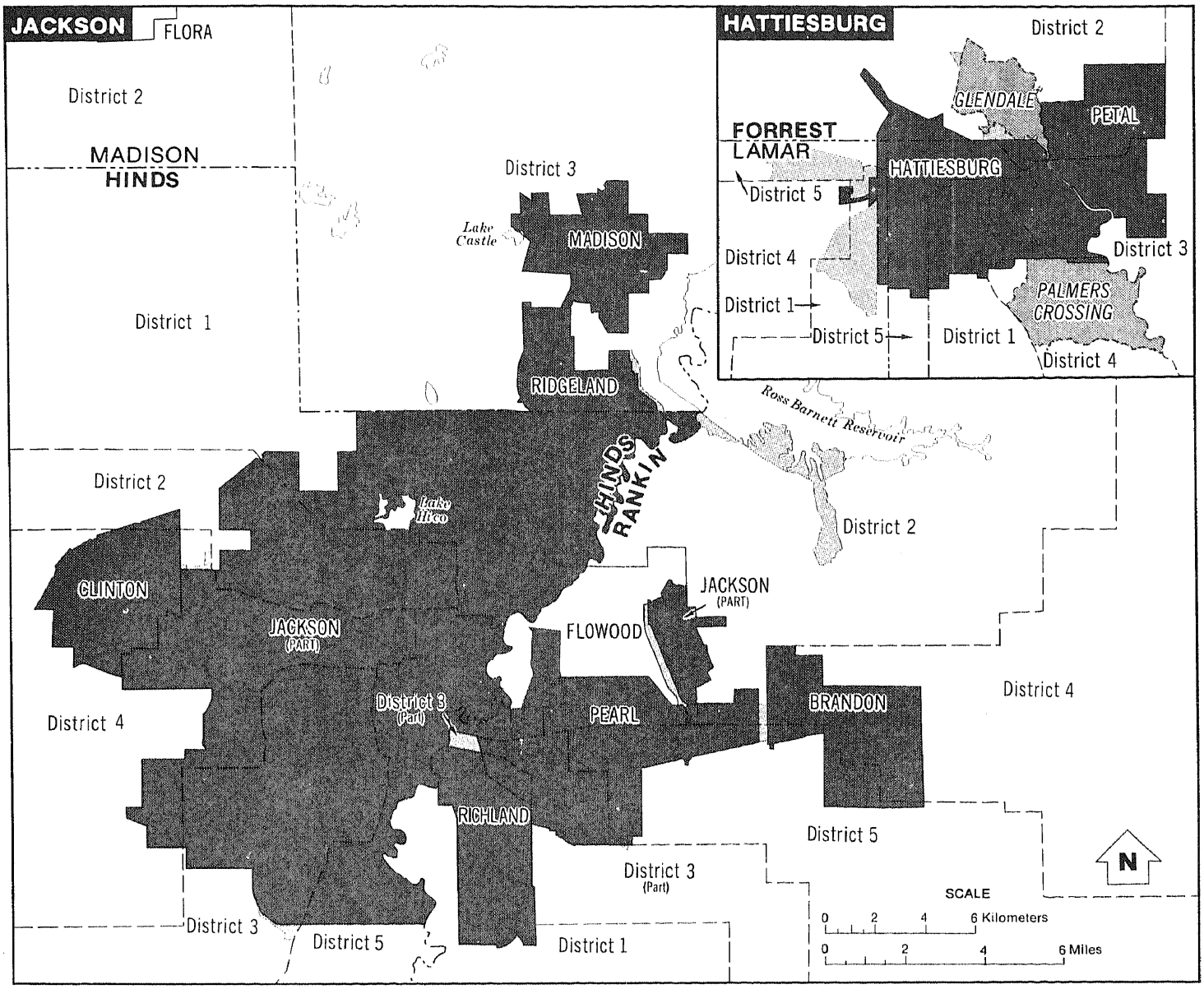

MAP LEGEND

SYMBOLS	TYPE STYLES	GEOGRAPHIC AREAS
	MEXICO	Foreign country
	IOWA	State
	DANE	Subject SMSA county
	POWER	County not part of subject SMSA
	Locust	County subdivision
	SILAS	Incorporated place
	PERDIDO	Census designated place
	Pyramit	American Indian reservation
	Lake Wingra	Major water feature

Note: All political boundaries are as of January 1, 1980. Boundaries of small areas may not be depicted exactly due to scale of map. Where boundaries coincide, boundary symbol of higher level geographic area is shown.

SYMBOLS	GEOGRAPHIC AREAS
✲	Open six-spoked asterisk following place name indicates the place is coextensive with a county subdivision. The county subdivision name is shown only when it differs from that of the place.
*	Solid eight-spoked asterisk following an incorporated place name indicates the place is treated as a county subdivision for census purposes.

COMPONENTS OF URBANIZED LAND AREA

	Incorporated place
	Census designated place
	Other area

U.S. Department of Commerce

BUREAU OF THE CENSUS

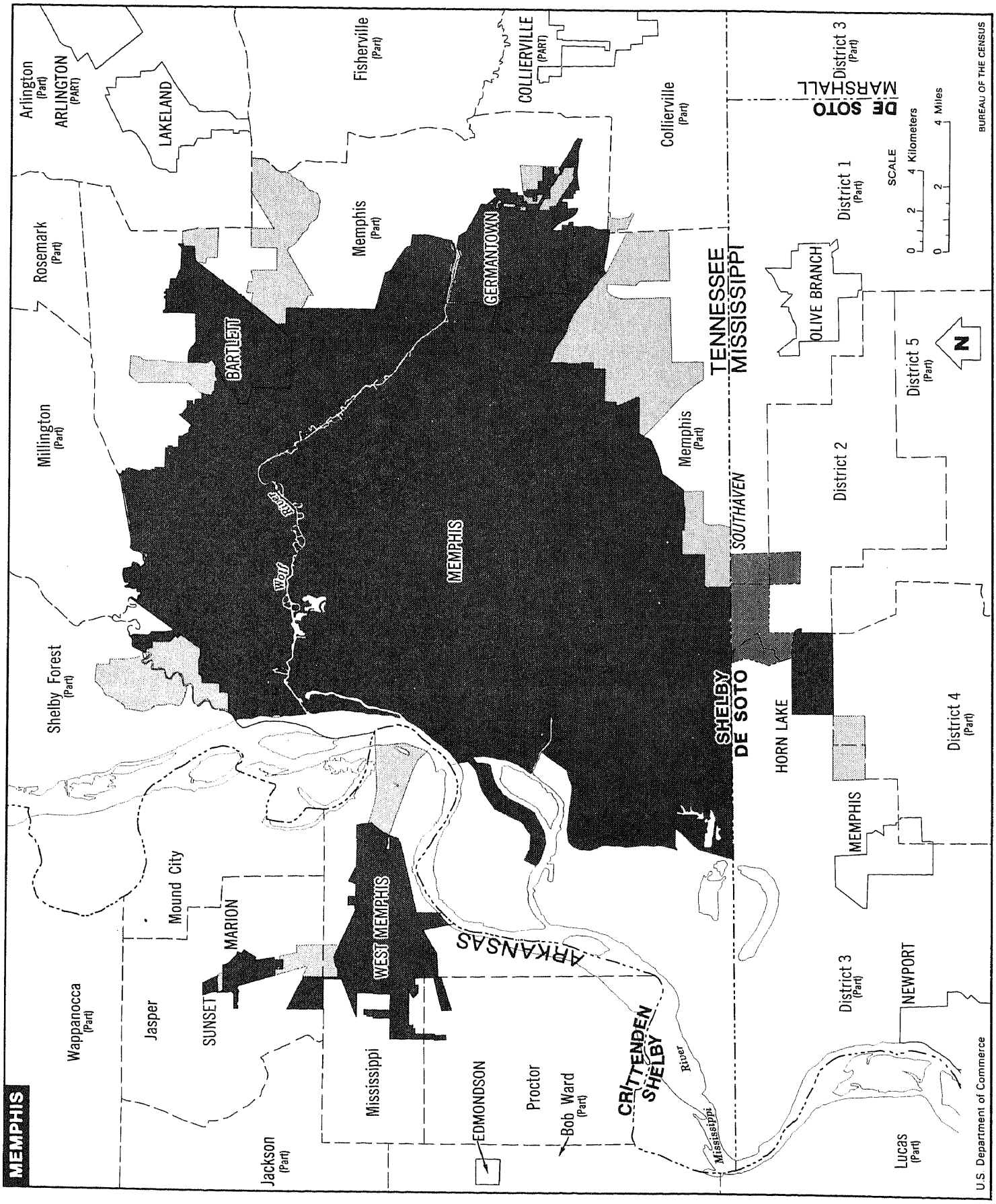
MEMPHIS
Arlington (Part)
ARLINGTON (PART)
LAKELAND
Fisherville (Part)
COLLIERVILLE (PART)
Collierville (Part)
District 3 (Part)
DE SOTO
MARSHALL
Rosemark (Part)
Memphis (Part)
GERMANTOWN
District 1 (Part)
SCALE
0 2 4 Kilometers
0 2 4 Miles
BUREAU OF THE CENSUS
TENNESSEE
MISSISSIPPI
OLIVE BRANCH
BARTLETT
District 5 (Part)
N
Millington (Part)
Memphis (Part)
District 2
SOUTHAVEN
MEMPHIS
Wolf River
Shelby Forest (Part)
SHELBY
DE SOTO
HORN LAKE
District 4 (Part)
MEMPHIS
Mound City
MARION
WEST MEMPHIS
ARKANSAS
District 3 (Part)
NEWPORT
Wappanocka (Part)
Jasper
SUNSET
Mississippi
EDMONDSON
Proctor
Bob Ward (Part)
CRITTENDEN
SHELBY
Mississippi River
Jackson (Part)
Lucas (Part)
U.S. Department of Commerce

Appendix A.—Area Classifications

STATES A-1
COUNTIES A-1
COUNTY SUBDIVISIONS A-1
PLACES A-2
Incorporated Places A-2
Census Designated Places A-2
URBAN AND RURAL RESIDENCE A-2
Extended Cities. A-2
"Current" and "Previous" Urban and Rural Definitions . . A-3
URBANIZED AREAS A-3
Definition A-3
Urbanized Area Titles. A-3
Urbanized Area Central Cities . . A-3
STANDARD METROPOLITAN STATISTICAL AREAS A-4
Definition A-4
SMSA Titles A-4
New SMSA Standards. A-4
STANDARD CONSOLIDATED STATISTICAL AREAS A-4
RELATIONSHIP BETWEEN URBANIZED AREAS AND METROPOLITAN AREAS A-4
BOUNDARY CHANGES A-5
AREA MEASUREMENTS A-5
HISTORIC COUNTS A-5

STATES

The 50 States and the District of Columbia are the constituent units of the United States.

COUNTIES

In most States, the primary divisions are termed counties. In Louisiana, these divisions are known as parishes. In Alaska, which has no counties, the county equivalents are the organized boroughs together with the "census areas" which were developed for general statistical purposes by the State of Alaska and the Census Bureau. In four States (Maryland, Missouri, Nevada, and Virginia), there are one or more cities which are independent of any county organization and thus constitute primary divisions of their States. That part of Yellowstone National Park in Montana is treated as a county equivalent. The District of Columbia has no primary divisions, and the entire area is considered equivalent to a county for census purposes.

COUNTY SUBDIVISIONS

Statistics for subdivisions of counties or equivalent areas are presented as follows:

1. Minor civil divisions (MCD's) in 29 States: Arkansas, Connecticut, Illinois, Indiana, Iowa, Kansas, Louisiana, Maine, Maryland, Massachusetts, Michigan, Minnesota, Mississippi, Missouri, Nebraska, Nevada, New Hampshire, New Jersey, New York, North Carolina, North Dakota, Ohio, Pennsylvania, Rhode Island, South Dakota, Vermont, Virginia, West Virginia, and Wisconsin. (In 1970, the county subdivisions recognized for North Dakota were census county divisions.)

   MCD's are primary divisions of counties established under State law. These MCD's are variously designated as townships, towns, precincts, districts, wards, plantations, Indian reservations, grants, purchases, gores, locations, or areas. In some States, all incorporated places are also MCD's in their own right. In other States, incorporated places are subordinate to or part of the MCD(s) in which they are located, or the pattern is mixed—some incorporated places are independent MCD's and others are subordinate to one or more MCD's.

   For 11 States (Connecticut, Maine, Massachusetts, Michigan, New Hampshire, New Jersey, New York, Pennsylvania, Rhode Island, Vermont, and Wisconsin), table 5a presents counts for towns and townships.

   In 8 States (Arkansas, Iowa, Kansas, Maine, Minnesota, North Carolina, North Dakota, and South Dakota), certain counties contain territory not included in an MCD recognized by the Census Bureau. Each separate area of unorganized territory in these States is recognized as one or more subdivisions and given a name by the Bureau; the name is followed by the designation "(unorg.)."

2. Census county divisions (CCD's) in 20 States: Alabama, Arizona, California, Colorado, Delaware, Florida, Georgia, Hawaii, Idaho, Kentucky, Montana, New Mexico, Oklahoma, Oregon, South Carolina, Tennessee, Texas, Utah, Washington, and Wyoming.

   CCD's are geographic areas which have been defined by the Census Bureau in cooperation with State and county officials for the purpose of presenting statistical data. CCD's have been defined in States where there are no legally established MCD's, where the boundaries of MCD's change frequently, and/or where the MCD's are not generally known to the public. Using published guidelines, the CCD's have usually been designed to represent community areas focused on trading centers, or to represent major land use areas, and to have visible, permanent, and easily described boundaries.

3. Census subareas in Alaska. For the 1980 census, census subareas have been delineated cooperatively by the Census Bureau and the State of Alaska for statistical purposes. These areas replace the subdivisions used for the 1970 census.

4. Quadrants in the District of Columbia.

PLACES

Two types of places are recognized in the census reports—incorporated places and census designated places—as defined below.

Incorporated Places

Incorporated places recognized in the reports of the census are those which are incorporated under the laws of their respective States as cities, boroughs, towns, and villages, with the following exceptions: boroughs in Alaska and New York, and towns in the six New England States, New York, and Wisconsin. The towns in the New England States, New York, and Wisconsin, and the boroughs in New York are recognized as MCD's for census purposes; the boroughs in Alaska are county equivalents.

Some incorporated places include narrow strips of land (frequently only the rights-of-way of streets) which typically have no population or housing units. These areas, termed "corporate corridors," are generally not shown on the maps or in the tables of 1980 census reports. The existence of these areas is indicated in the footnotes to table 4.

In Connecticut, a unique situation exists in which one incorporated place (Woodmont borough) is subordinate to another (Milford city). The city of Milford is coextensive with the town of Milford. In the tables for the Connecticut report in this series and other series of 1980 census reports, data shown for Milford city exclude those for Woodmont borough, and the user must therefore refer to data for Milford town (which include those for the borough) for data for Milford city.

Census Designated Places

As in the 1950, 1960, and 1970 censuses, the Census Bureau has delineated boundaries for closely settled population centers without corporate limits. In 1980, the name of each such place is followed by "(CDP)," meaning "census designated place." In the 1970 and earlier censuses, these places were identified by "(U)," meaning "unincorporated place." To be recognized for the 1980 census, CDP's must have a minimum 1980 population as follows:

Area	Minimum CDP population
Alaska	25
Hawaii	300
All other States:	
Inside urbanized areas:	
With one or more cities of 50,000 or more	5,000
With no city of 50,000 or more	1,000
Outside urbanized areas	1,000

Hawaii is the only State with no incorporated places recognized by the Bureau of the Census. All places shown for Hawaii in the 1980 census reports are CDP's. Honolulu CDP essentially represents the Honolulu Judicial District. The city of Honolulu, coextensive with the county of Honolulu, is not recognized for census purposes.

Census designated place boundaries change with changes in the settlement pattern; a place which has the same name as in previous censuses does not necessarily have the same boundaries. Boundary outlines for CDP's appear on the county subdivision map which follows the detailed tables. Detailed maps are available for purchase from the Census Bureau.

URBAN AND RURAL RESIDENCE

As defined for the 1980 census, the urban population comprises all persons living in urbanized areas and in places of 2,500 or more inhabitants outside urbanized areas. More specifically, the urban population consists of all persons living in (1) places of 2,500 or more inhabitants incorporated as cities, villages, boroughs (except in Alaska and New York), and towns (except in the New England States, New York, and Wisconsin), but excluding those persons living in the rural portions of extended cities; (2) census designated places of 2,500 or more inhabitants; and (3) other territory, incorporated or unincorporated, included in urbanized areas. The population not classified as urban constitutes the rural population.

In censuses prior to 1950, the urban population comprised all persons living in incorporated places of 2,500 or more inhabitants and areas (usually minor civil divisions) classified as urban under special rules relating to population size and density. A definition of urban population restricted to incorporated places having 2,500 or more inhabitants excludes a number of large and densely settled areas merely because they are not incorporated. Prior to 1950, an effort was made to avoid some of the more obvious omissions by inclusion of selected areas which were classified as urban under special rules. Even with these rules, however, the inhabitants of many large and closely built-up areas were excluded from the urban population.

To improve its measure of the urban population, the Bureau of the Census in 1950 adopted the concept of the urbanized area and delineated boundaries for unincorporated places. For the 1950 census, the urban population was defined as all persons residing in urbanized areas and, outside these areas, in all places, incorporated or unincorporated, which had 2,500 or more inhabitants. With the following three exceptions, the 1950 definition of urban has continued substantially unchanged. First, in 1960 (but not in 1970 or 1980), certain towns in the New England States, townships in New Jersey and Pennsylvania, and Arlington County, Va., were designated as urban. However, most of the residents of these "special rule" areas would have been classified as urban in any event because they were residents of an urbanized area or an unincorporated place of 2,500 or more. Second, "extended cities" were identified in 1970 and 1980. Their recognition has, in general, had very little impact on the urban and rural population figures. Third, changes since 1970 in the criteria for defining central cities have permitted urbanized areas to be defined around smaller centers.

Extended Cities

Since 1960 there has been an increasing trend toward the extension of city boundaries to include territory essentially rural in character. The classification of all the inhabitants of such cities as urban would include in the urban population persons whose environment is primarily rural in character. For the 1970 and 1980 censuses, in order to separate these people from those residing in the closely settled portions of such cities, the Bureau of the Census classified as rural a portion

or portions of each such city that was located in an urbanized area. To be treated as an extended city, a city must contain one or more areas that are each at least 5 square miles in extent and have a population density of less than 100 persons per square mile. The area or areas must constitute at least 25 percent of the land area of the legal city or include at least 25 square miles. These areas are excluded from the urbanized area.

Those cities designated as extended cities thus consist of an urban part and a rural part. In table 5, the population figure for the urban part is shown separately under the total population for the entire city. Only the urban part is considered to be the central city of an urbanized area. However, the term "central city" as used for SMSA's refers to the entire population within the legal boundaries of the city.

"Current" and "Previous" Urban and Rural Definitions

In the tables showing historical data by urban and rural residence, the "current" figures refer to the urban definition used in 1950, 1960, 1970, and 1980 (inside urbanized areas and, outside urbanized areas, in places of 2,500 or more inhabitants). The "previous" figures presented in this report have been adjusted to constitute a substantially consistent series based on incorporated places of 2,500 or more inhabitants with additional areas defined as urban under special rules in censuses prior to 1950.

URBANIZED AREAS

Definition

The major objective of the Census Bureau in delineating urbanized areas is to provide a better separation of urban and rural population in the vicinity of large cities. An urbanized area consists of a central city or cities, and surrounding closely settled territory ("urban fringe").

The following criteria are used in determining the eligibility and definition of the 1980 urbanized areas:[1]

An urbanized area comprises an incorporated place[2] and adjacent densely settled surrounding area that together have a minimum population of 50,000.[3] The densely settled surrounding area consists of:

1. Contiguous incorporated or census designated places having:
   a. A population of 2,500 or more; or,
   b. A population of fewer than 2,500 but having a population density of 1,000 persons per square mile, a closely settled area containing a minimum of 50 percent of the population, or a cluster of at least 100 housing units.
2. Contiguous unincorporated area which is connected by road and has a population density of at least 1,000 persons per square mile.[4]
3. Other contiguous unincorporated area with a density of less than 1,000 persons per square mile, provided that it:
   a. Eliminates an enclave of less than 5 square miles which is surrounded by built-up area.
   b. Closes an indentation in the boundary of the densely settled area that is no more than 1 mile across the open end and encompasses no more than 5 square miles.
   c. Links an outlying area of qualifying density, provided that the outlying area is:
      (1) Connected by road to, and is not more than 1½ miles from, the main body of the urbanized area.
      (2) Separated from the main body of the urbanized area by water or other undevelopable area, is connected by road to the main body of the urbanized area, and is not more than 5 miles from the main body of the urbanized area.
4. Large concentrations of nonresidential urban area (such as industrial parks, office areas, and major airports), which have at least one-quarter of their boundary contiguous to an urbanized area.

Urbanized Area Titles

1. The titles of urbanized areas existing prior to the 1980 Census of Population and Housing are retained unchanged except for mergers and for those areas meeting items 4 and/or 5 of the titling criteria.
2. The titles of new urbanized areas qualifying as the result of the 1980 census are determined as follows:
   a. The name of the incorporated place with the largest population in the urbanized area is always listed.
   b. The names of up to two additional incorporated places may be listed, with eligibility determined as follows:
      (1) Those with a population of at least 250,000.
      (2) Those with a population of 15,000 to 250,000, provided that they are at least one-third the population of the largest place in the urbanized area.
3. Area titles that include the names of more than one incorporated place start with the name of the largest and list the others in descending order of their population.
4. In addition to incorporated place names, the titles contain the name of each State into which the urbanized area extends.
5. Regional titles may be used to identify urbanized areas with populations over 1 million, in which case only the largest city of the urbanized area is included in the title.

Urbanized Area Central Cities

The central cities of urbanized areas are those named in the titles except where regional titles are used. In such cases, the central cities are those that have qualified under items 1 or 2 of the titling criteria.

[1] All references to population counts and densities relate to data from the 1980 census.

[2] In Hawaii, incorporated places do not exist in the sense of functioning local governmental units. Instead, census designated places are used in defining a central city and for applying urbanized area criteria.

[3] The rural portions of extended cities, as defined in the Census Bureau's extended city criteria, are excluded from the urbanized area. In addition, for an urbanized area to be recognized, it must include a population of at least 25,000 that does not reside on a military base.

[4] Any area of extensive nonresidential urban land use, such as railroad yards, airports, factories, parks, golf courses, and cemeteries, is excluded in computing the population density.

Counts and data for central cities of urbanized areas refer to the urban portion of these cities, thus excluding the rural portions of extended cities, as discussed above.

STANDARD METROPOLITAN STATISTICAL AREAS

Definition

The general concept of a metropolitan area is one of a large population nucleus, together with adjacent communities which have a high degree of economic and social integration with that nucleus. The standard metropolitan statistical area (SMSA) classification is a statistical standard, developed for use by Federal agencies in the production, analysis, and publication of data on metropolitan areas. The SMSA's are designated and defined by the Office of Management and Budget, following a set of official published standards developed by the interagency Federal Committee on Standard Metropolitan Statistical Areas.

Each SMSA has one or more central counties containing the area's main population concentration: an urbanized area with at least 50,000 inhabitants. An SMSA may also include outlying counties which have close economic and social relationships with the central counties. The outlying counties must have a specified level of commuting to the central counties and must also meet certain standards regarding metropolitan character, such as population density, urban population, and population growth. In New England, SMSA's are composed of cities and towns rather than whole counties.

The population living in SMSA's may also be referred to as the metropolitan population. The population is subdivided into "inside central city (or cities)" and "outside central city (or cities)." The population living outside SMSA's constitutes the nonmetropolitan population.

SMSA Titles

Most SMSA's have at least one central city. The titles of SMSA's include up to three city names, as well as the name of each State into which the SMSA extends. For the 1980 census, central cities of SMSA's are those named in the titles of the SMSA's, with the exception of Nassau-Suffolk, N.Y., which has no central city, and Northeast Pennsylvania, the central cities of which are Scranton, Wilkes-Barre, and Hazleton. Data on central cities of SMSA's include the entire population within the legal city boundaries. In Hawaii, where there are no incorporated places recognized by the Bureau of the Census, census designated places are recognized as central cities.

New SMSA Standards

New standards for designating and defining metropolitan statistical areas were published in the *Federal Register* on January 3, 1980. The SMSA's recognized for the 1980 census comprise (1) all areas as defined on January 1, 1980, except for one area which was defined provisionally during the 1970's on the basis of population estimates but whose qualification was not confirmed by 1980 census counts; and (2) a group of 36 new areas defined on the basis of 1980 census counts and the new standards that were published on January 3, 1980.

The new standards will not be applied to the areas existing on January 1, 1980, until after data on commuting flows become available from 1980 census tabulations. At that time, the boundaries, definitions, and titles for all SMSA's will be reviewed.

To aid users who want to become familiar with the SMSA standards and how they are applied, documents are available from the Office of Management and Budget, Washington, D.C. 20503.

STANDARD CONSOLIDATED STATISTICAL AREAS

In some parts of the country, metropolitan development has progressed to the point that adjoining SMSA's are themselves socially and economically interrelated. These areas are designated standard consolidated statistical areas (SCSA's) by the Office of Management and Budget, and are defined using standards included as part of the new SMSA standards described above.

RELATIONSHIP BETWEEN URBANIZED AREAS AND METROPOLITAN AREAS

Although the urbanized area and the metropolitan area are closely related in concept, there are important differences. The urbanized area has a more limited territorial extent. The urbanized area consists of the physically continuously built-up territory around each larger city and thus corresponds generally to the core of high and medium population density at the heart of the metropolitan area. In concept, a metropolitan area is always larger than its core urbanized area, even if the metropolitan area is defined in terms of small building blocks, because it includes discontinuous urban and suburban development beyond the periphery of the continuously built-up area. The metropolitan area may also include some rural territory whose residents commute to work in the city or its immediate environs, while the urbanized area does not include such territory. In practice, because the SMSA definitions use counties as building blocks, considerable amounts of rural territory with few commuters are often included. However, even in New England, where cities and towns are used as building blocks, SMSA's are generally much larger in extent than their core urbanized areas.

It sometimes occurs, because of boundary anomalies, that a portion of the urbanized area extends across the SMSA boundary into a nonmetropolitan county or another SMSA. However, such portions are usually quite small in area and population.

The new standards provide that each SMSA be associated with an urbanized area. However, the reverse is not true—there are some urbanized areas that are not in any SMSA. This situation occurs when an urbanized area does not qualify as an SMSA of at least 100,000 population (75,000 in new England), and the urbanized area has no city with at least 50,000 population.

In addition, some SMSA's contain more than one urbanized area. This occurs when—

1. Two or more urban concentrations not far apart and of generally similar size have separate urbanized areas but qualify as a single SMSA (for example, Greensboro, High Point, and Winston-Salem, North Carolina). Often the

SMSA title includes the name of the largest city of each of the component urbanized areas.

2. A very large SMSA includes one or more smaller separate urbanized areas within its boundaries. Examples are the separate urbanized areas around Joliet, Aurora, and Elgin within the Chicago SMSA.

BOUNDARY CHANGES

The boundaries of some of the areas shown in this report have changed between an earlier census for which counts are shown and January 1, 1980. The historic counts shown here for counties, county subdivisions, places, and urbanized areas have not been adjusted for such changes and thus reflect the population in the areas as defined at each census. The historic counts for SMSA's and SCSA's have been adjusted to reflect the areas defined as of the 1980 census. Information on boundary changes for counties, county subdivisions, and incorporated places is presented in table 4. For information on boundary changes prior to 1970, see the *Number of Inhabitants* report for each census.

AREA MEASUREMENTS

Area measurement figures for counties and county equivalent areas in the 1980 census were prepared using a process called digitizing. This process involved first verifying and highlighting the county boundaries recognized for the 1980 census on copies of the topographic quadrangle maps produced by the U.S. Geological Survey and relocating those boundaries where necessary. An electronically assisted digitizing device was then used to trace over each county line and to calculate the latitude/longitude values associated with each line. From the latitude/longitude information associated with each county, the total area of the county in square miles was computed. The total area figure derived for each county was subsequently reviewed against similar information from the 1960 and 1970 censuses and other sources, with significant variations in area being rechecked and adjudicated.

Following this review, the total area of the county was apportioned between land and water. No direct measurements were made to determine these values separately; instead, information from which the final figures were compiled was gathered from several other Federal and State agencies. The boundary between inland and other water was part of the original digitizing process and was treated as though it were a county boundary line. After all operations, a mathematical conversion was performed to convert all values from square miles to square kilometers.

Differences between 1980 area figures and those reported in previous censuses are attributable to changes in base map scale and detail, methodology for measurement, and occasionally to county boundary change or relocation.

HISTORIC COUNTS

As in past censuses, the general rule for presenting historic figures for States, counties, county subdivisions, and places is to present counts only for single, continually existing entities. Stated another way, if an area existed at both the current and previous censuses, a count is shown for the previous census. Included in this category are areas which are of the same type (county, county subdivision, or place) which have retained the same name or have changed their name. Also included are places which have merged and retained the name of one of the merged areas.

In cases where entities have been formed since the earlier censuses, such as a newly incorporated place or a newly organized township, the symbol three dots "..." is shown for the earlier census. The three-dot symbol is also shown for those parts of a place which have extended into a new county or county subdivision through annexation or other expansion of boundaries.

In a few cases, changes in the boundaries of county subdivisions have been made so as to split a place into two or more parts. Historic counts for the parts of the place as currently split may not always be available. In these cases, "(NA)" is shown for the place by county subdivision; however, the total population of the place is shown in tables showing the place by State or county.

For most places incorporated since 1970, or for census county divisions with altered boundaries, 1970 population counts for the 1980 territory are stated in the footnotes to table 4.

In a number of tables in this report, 1970 counts are shown for aggregations of individual areas such as the number and population of places by size groups or urban and rural distributions. In some instances, population counts for individual areas have been revised since publication of the 1970 census reports (indicated by the prefix "r" as described in the section "Symbols and Geographic Abbreviations" in the Introduction). These revisions have not been carried through to the various aggregations; therefore, it may not be possible to determine the individual areas in a given aggregation using the 1970 population counts shown here.

Appendix B.—General Enumeration and Processing Procedures

USUAL PLACE OF RESIDENCE. . B-1
Armed Forces B-1
Crews of Merchant Vessels B-1
Persons Away at School B-1
Persons in Institutions B-1
Persons Away From Their Residence on Census Day B-1
Americans Abroad B-2
Citizens of Foreign Countries . . B-2
DATA COLLECTION PROCEDURES B-2
PROCESSING PROCEDURES. . . . B-2

USUAL PLACE OF RESIDENCE

In accordance with census practice dating back to the first U.S. census in 1790, each person enumerated in the 1980 census was counted as an inhabitant of his or her "usual place of residence," which is generally construed to mean the place where the person lives and sleeps most of the time. This place is not necessarily the same as the person's legal residence or voting residence. In the vast majority of cases, however, the use of these different bases of classification would produce substantially the same statistics, although there might be appreciable differences for a few areas.

The implementation of this practice has resulted in the establishment of residence rules for certain categories of persons whose usual place of residence is not immediately apparent. Furthermore, this practice means that persons were not always counted as residents of the place where they happened to be staying on Census Day (April 1). Persons without a usual place of residence, however, were counted where they happened to be staying.

Armed Forces

Members of the Armed Forces living on a military installation were counted, as in every previous census, as residents of the area in which the installation was located; members of the Armed Forces not living on a military installation were counted as residents of the area in which they were living. Persons in families with Armed Forces personnel were counted where they were living on Census Day (i.e., the military installation or "off base," as the case might be).

Each Navy ship was attributed to the municipality that the Department of the Navy designated as its homeport, except for those ships which were deployed to the 6th or 7th Fleet on Census Day. As was done in the 1970 census, naval personnel aboard deployed ships were defined in the 1980 census as part of the overseas population, because deployment to the 6th or 7th Fleet implies a long-term overseas assignment. In homeports with fewer than 1,000 naval personnel assigned to ships, the crews were counted aboard the ship. In homeports with 1,000 or more naval personnel assigned to ships, the naval personnel who indicated that they had a usual residence within 50 miles of the homeport of their ship were attributed to that residence. When a homeport designated by the Navy was contained in more than one municipality, ships homeported and berthed there on Census Day were assigned by the Bureau to the municipality in which the land immediately adjacent to the dock or pier was actually located. Other ships attributed by the Navy to that homeport, but which were not physically present and not deployed to the 6th or 7th Fleet on Census Day, were allocated to the municipality named on the Navy's homeport list.

Crews of Merchant Vessels

Shipboard Census Reports were mailed to crews of merchant vessels through the ships' respective owner-operators based on lists of U.S. flag merchant vessels obtained from the Maritime Administration, U.S. Department of Commerce.

If the ship was berthed in a U.S. port on Census Day, the crew was enumerated as of that port. If the ship was not berthed in a U.S. port but was inside the territorial waters of the United States, the crew was enumerated as of (a) the port of destination if that port was inside the United States or (b) the homeport of the ship if its port of destination was outside the United States. Crews of U.S. flag vessels which were outside U.S. territorial waters on Census Day and crews of vessels flying a foreign flag were not enumerated in the 1980 census.

Persons Away at School

College students were counted as residents of the area in which they were living while attending college, as they have been since 1950. However, children in boarding schools below the college level were counted at their parental home.

Persons in Institutions

Inmates of institutions, who ordinarily live there for considerable periods of time, were counted as residents of the area where the institution was located. Patients in short-term wards of general hospitals were counted at their usual place of residence; if they had no usual place of residence, they were counted at the hospital.

Persons Away From Their Residence on Census Day

Persons in hotels, motels, etc., on the night of March 31, 1980, were requested to fill out a census form for assignment of their census information back to their

homes if they indicated that no one was at home to report them in the census. A similar approach was used for persons visiting in private residences, as well as for Americans who left the United States during March 1980 via major intercontinental air or ship carriers for temporary travel abroad. In addition, information on persons away from their usual place of residence was obtained from other members of their families, resident managers, neighbors, etc. If an entire household was expected to be away during the whole period of the enumeration, information on that household was obtained from neighbors. A matching process was used to eliminate duplicate reports for persons who reported for themselves while away from their usual residence and who were also reported at this usual residence by someone else.

A special enumeration was conducted in such facilities as missions, flophouses, jails, detention centers, etc., on the night of April 6, 1980, and persons enumerated therein were counted as residents of the area in which the establishment was located.

Americans Abroad

Americans who were overseas for an extended period (in the Armed Forces, working at civilian jobs, studying in foreign universities, etc.) were not included in the population of any State or the District of Columbia. On the other hand, Americans who were temporarily abroad on vacations, business trips, and the like were counted at their usual residence in the United States.

Citizens of Foreign Countries

Citizens of foreign countries having their usual residence (legally or illegally) in the United States on Census Day, including those working here (but not living at an embassy, ministry, legation, chancellery, or consulate) and those attending school (but not living at an embassy, etc.), were included in the enumeration, as were members of their families living with them. However, citizens of foreign countries temporarily visiting or traveling in the United States or living on the premises of an embassy, etc., were not enumerated in the 1980 census.

DATA COLLECTION PROCEDURES

The 1980 census was conducted primarily through self-enumeration. A census questionnaire was delivered by postal carriers to every household several days before Census Day, April 1, 1980. This questionnaire included explanatory information and was accompanied by an instruction guide. Spanish-language versions of the questionnaire and instruction guide were available on request. The questionnaire was also available in narrative translation in 32 languages.

In most areas of the United States, altogether containing about 95 percent of the population, the householder was requested to fill out and mail back the questionnaire on Census Day. Approximately 83 percent of these households returned their forms by mail. Households that did not mail back a form were visited by an enumerator. Households that returned a form with incomplete or inconsistent information that exceeded a specified tolerance were contacted by telephone or, if necessary, by a personal visit, to obtain the information.

In the remaining (mostly sparsely settled) areas of the country, which contained about 5 percent of the population, the household received a questionnaire in the mail. The householder was requested to fill out the questionnaire and give it to the enumerator when he or she visited the household; incomplete and unfilled forms were completed by interview during the enumerator's visit.

Each household in the country received one of two versions of the census questionnaire: a short-form questionnaire containing a limited number of basic population and housing questions or a long-form questionnaire containing these basic questions as well as a number of additional questions. A sampling procedure was used to determine those households which were to receive the long-form questionnaire. Two sampling rates were employed. For most of the country, one in every six households (about 17 percent) received the long form or sample questionnaire; in areas estimated to have fewer than 2,500 inhabitants, every other household (50 percent) received the sample questionnaire to enhance the reliability of sample data in small areas.

Special questionnaires were used for the enumeration of persons in group quarters such as colleges and universities, hospitals, prisons, military installations, and ships. These forms contained the same population questions that appeared on either the short form or the long form but did not include any housing questions. In addition to the regular census questionnaires, the Supplementary Questionnaire for American Indians was used in conjunction with the short form on Federal and State reservations and in the historic areas of Oklahoma (excluding urbanized areas) for households that had at least one American Indian, Eskimo, or Aleut household member.

PROCESSING PROCEDURES

The 1980 census questionnaires were processed in a manner similar to that for the 1970 and 1960 censuses. They were designed to be processed electronically by the Film Optical Sensing Device for Input to Computer (FOSDIC). For most items on the questionnaire, the information supplied by the respondent or obtained by the enumerator was indicated by marking the answers in predesignated positions that would be "read" by FOSDIC from a microfilm copy of the questionnaire and transferred onto computer tape with no intervening manual processing. The computer tape excluded information on individual names and addresses.

The tape containing the information from the questionnaires was processed on the Census Bureau's computers through a number of editing and tabulation steps. Among the products of this operation were computer tapes from which the tables in this report (and most others in the 1980 census publications) were prepared on phototypesetting equipment at the Government Printing Office.

A more detailed description of the data collection and processing procedures can be obtained from the *1980 Census of Population and Housing, Users' Guide*, PHC80-R1.

Appendix C.—Accuracy of the Data

Since 1980 population counts shown in this report were tabulated from the entries for persons on all questionnaires, these counts are not subject to sampling error. In any large-scale statistical operation such as a decennial census, human and mechanical errors occur. These errors are commonly referred to as nonsampling errors. Such errors include failure to enumerate every household or person in the population, not obtaining all required information from respondents, obtaining incorrect or inconsistent information, and recording information incorrectly. Errors can also occur during the field review of the enumerators' work, the clerical handling of the census questionnaires, or the electronic processing of the questionnaires.

In an attempt to reduce various types of nonsampling error in the 1980 census, a number of techniques were introduced on the basis of experience in previous censuses and in tests conducted prior to the census. These quality control and review measures were utilized throughout the data collection and processing phases of the census to minimize undercoverage of the population and housing units and to keep the errors at a minimum. As was done after the 1950, 1960, and 1970 censuses, there were programs after the 1980 census to measure various aspects of the quality achieved in the 1980 census. Reports on many aspects of the 1980 census evaluation program will be published as soon as the appropriate data are accumulated and analyzed.

A major component of the evaluation work is to ascertain, insofar as possible, the degree of completeness of the count of persons and housing units. The Census Bureau has estimated that the 1970 census did not count 2.5 percent of the population. For 1980, the Census Bureau's extensive evaluation program will encompass a number of different approaches to the task of estimating the coverage of the census. Although these studies have not been completed at the time of publication of this report, preliminary estimates indicate that the rate of undercoverage in the 1980 census was reduced from 1970 census levels.

*U.S. GOVERNMENT PRINTING OFFICE : 1982 0-360-956/112