113th Congress of the United States

California - Congressional District 31

Representative Gary G. Miller

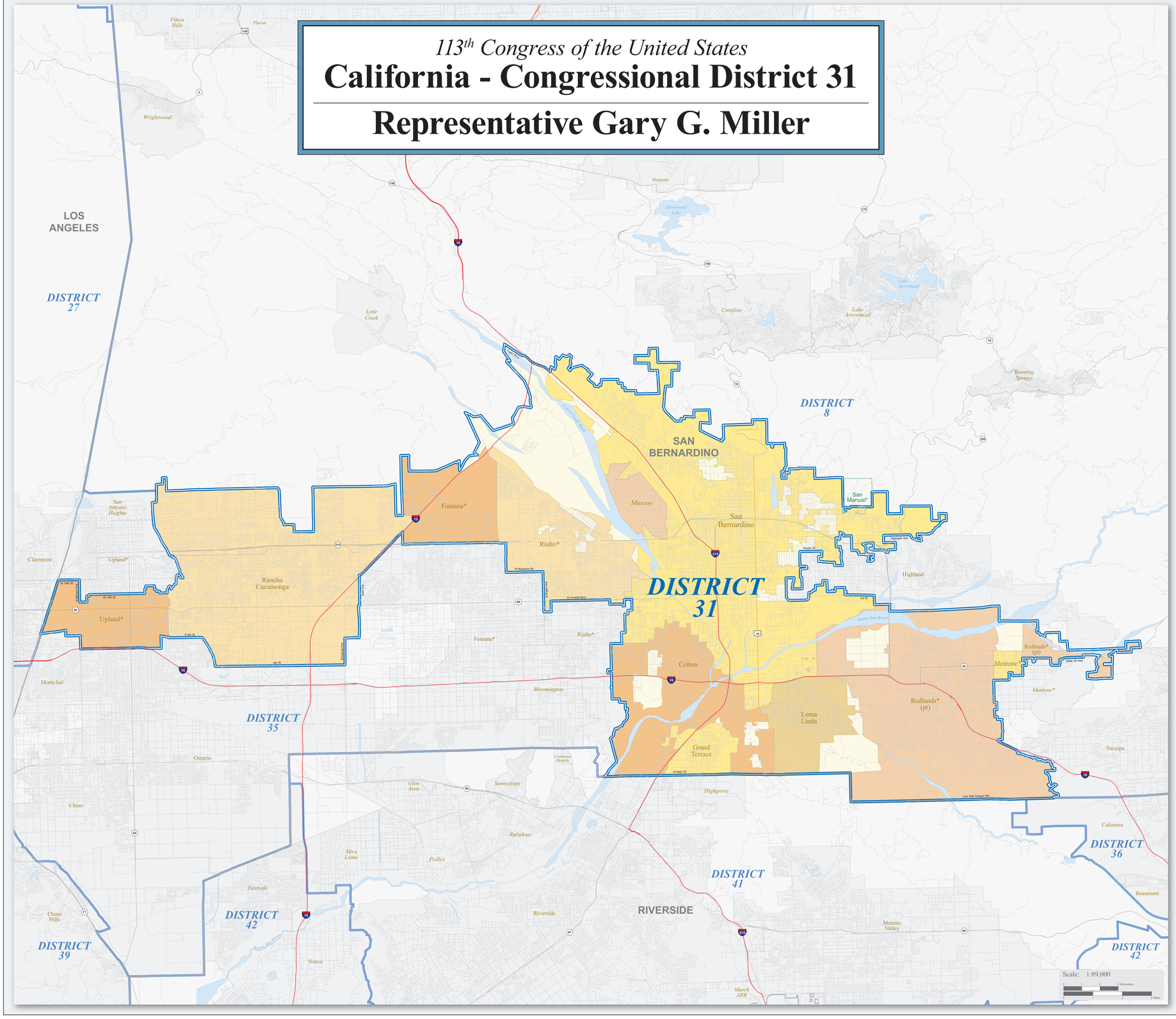

Location of California's 31st Congressional District - 53 Districts Total

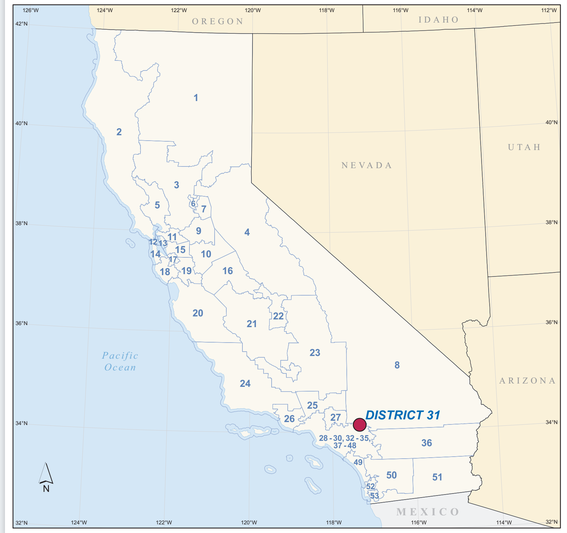

Congressional District 31 Profile

Population

Total Population:	702,905
Age - Under 5:	*55,110*
Age - 5 to 17:	*147,636*
Age - 18 to 24:	*82,463*
Age - 25 to 39:	*150,010*
Age - 40 to 54:	*141,930*
Age - 55 to 64:	*65,872*
Age - 65+:	*59,884*
Percent Male:	49.0%
Percent Female:	51.0%
Persons per Square Mile:	3,220.8

Housing

Total Housing Units:	231,682
Percent Occupied:	92.8%
Percent Owner-Occupied:	*57.2%*
Percent Renter-Occupied:	*42.8%*
Percent Vacant:	7.2%

Land

Total Land Area (square miles):	218.24
Percent Land Area - Urban:	80.1%
Percent Land Area - Rural:	19.9%

Geographic Entity Tallies

American Indian Reservations/ Off-Reservation Trust Lands:	1	(1)
Counties:	1	(1)
Incorporated Places:	9	(4)
Census Designated Places (CDPs):	2	(1)
ZIP Code Tabulation Areas:	24	(16)
Census Tracts:	149	(38)

***Total** (in bold) includes partial entities (in parentheses).*

Source: 2010 Census

Change in Number of People by Census Tract: 2000 to 2010

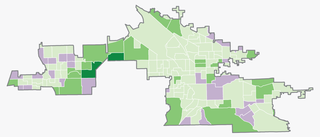

Increase
- 10,000 to 13,510
- 1,000 to 9,999

Decrease
- 0 to 999
- 1 to 465
- water tract

Note: Only the portions of the 2010 census tracts within the congressional district are shown for tracts that extend beyond the boundary of the district.

Source: Census 2000 and 2010 Census Redistricting Data Summary File; 2010 Census boundaries

Map Legend

- DISTRICT 31 — California Congressional District 31
- DISTRICT 2 — Other California Congressional District
- Poarch Creek — American Indian Reservation / Off-Reservation Trust Land (Federal)†
- Pamunkey — American Indian Reservation (State)†
- KANSAS / OKLAHOMA — State or Statistically Equivalent Entity
- ERIE — County or Statistically Equivalent Entity
- Collinsville — Incorporated Place (Inside of Congressional District 31)†
- Turley — Census Designated Place (CDP) (Inside of Congressional District 31)†
- Chelsea — Incorporated Place (Outside of Congressional District 31)†
- Justice — Census Designated Place (Outside of Congressional District 31)†
- Fort Belvoir — Military Installation
- Bristol Hbr — Water Body
- 215 — Interstate
- 66 — U.S. Highway
- 30 — State Highway or State Recognized Road
- Walton St — Other Road or Ferry

†Labels for entities located both inside and outside of Congressional District 31 include a '*'.

Congressional districts are those in effect for the 113th Congress of the United States (January 2013-2015); all other legal boundaries and names are as of January 1, 2010. The boundaries shown on this map are for Census Bureau statistical data collection and tabulation purposes only; their depiction and designation for statistical purposes does not constitute a determination of jurisdictional authority or rights of ownership or entitlement.

Source: U.S. Census Bureau's MAF/TIGER database (TAB10)
Projection: State-based Alber's Equal Area

For general information, contact the Congressional Affairs Office at (301) 763-6100. For more information regarding congressional district plans as a result of the 2010 Census, redistricting, and voting rights data, contact the Census Redistricting Data Office at (301) 763-4039 or www.census.gov/rdo. For information regarding other U.S. Census Bureau products, visit www.census.gov.

United States Census Bureau