2003 - 2004 SCHOOL DISTRICT ANNOTATION MAP

32.779196N 117.227375W

32.779196N 117.138586W

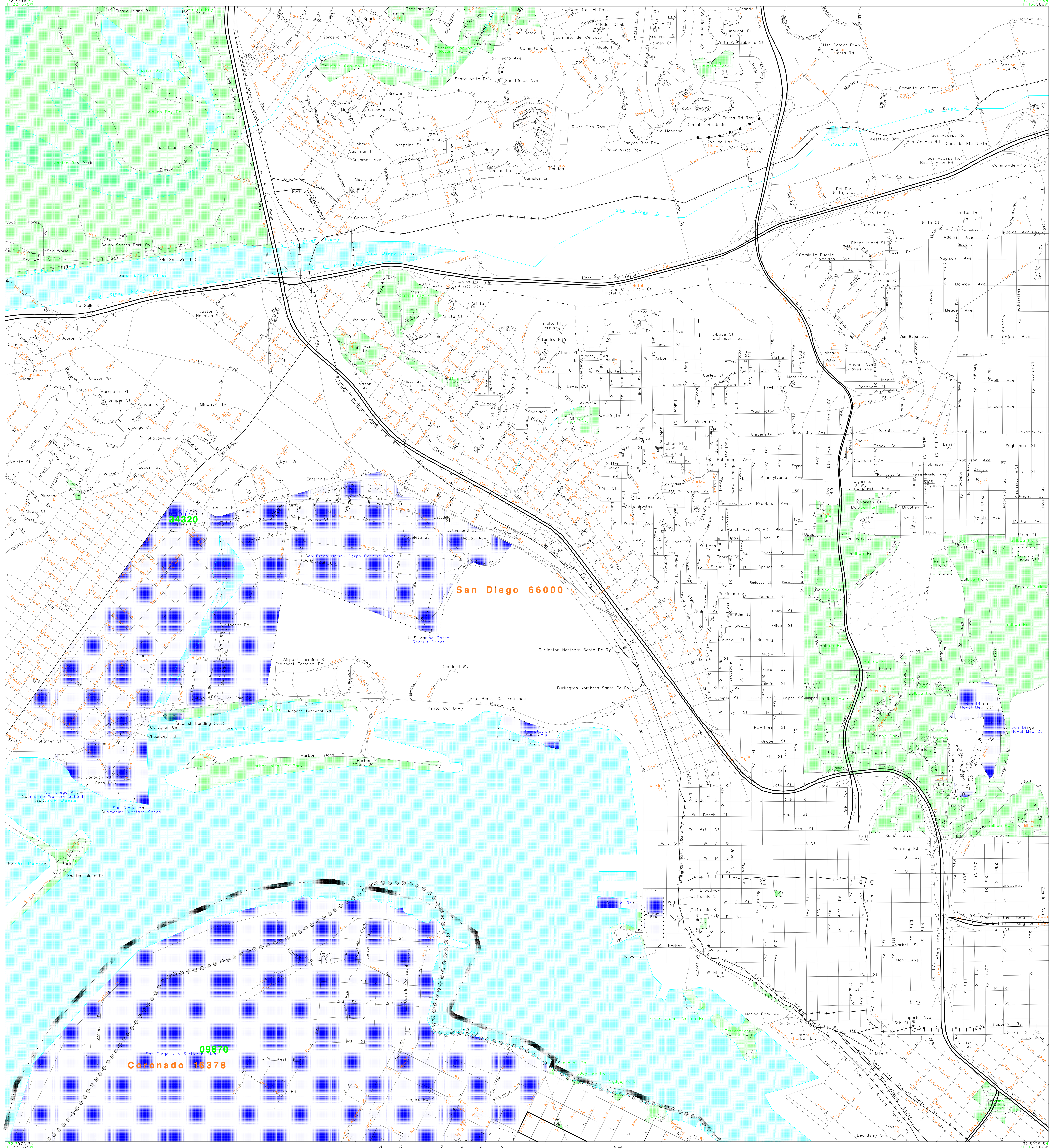

32.697516N 117.227375W

32.697516N 117.138586W

The plotted map scale is 1:12000

Sheet Location within County

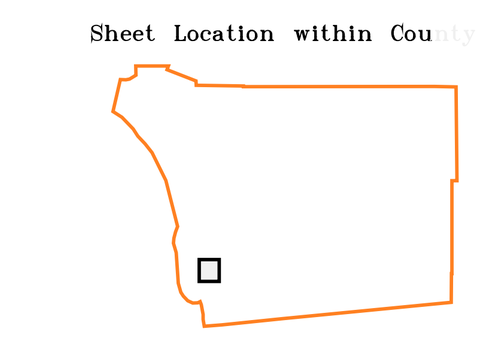

LEGEND

SYMBOL DESCRIPTION	SYMBOL	NAME STYLE
INTERNATIONAL	☆☆☆☆☆☆☆☆☆	INTERNATIONAL
AMERICAN INDIAN RESERVATION	☆☆☆☆☆☆☆☆☆	AMERICAN INDIAN RESERVATION
ALASKA NATIVE REGIONAL CORPORATION	◇◇◇◇◇◇◇◇◇	ALASKA NATIVE REGIONAL CORPORATION
STATE [1]		STATE
COUNTY [1]		COUNTY
MINOR CIVIL DIVISION [2]		MINOR CIVIL DIVISION
Incorporated Place		Incorporated Place
Unified School District		Unified School District
Secondary School District	▲▲▲▲▲▲▲▲▲	Secondary School District
Elementary School District		Elementary School District
Interstate and Limited Access Highway		Interstate and Limited Access Highway
U.S.Highway or Secondary Road		U.S.Highway or Secondary Road
County or Connecting Road		County or Connecting Road
Neighborhood Road or City Street		Neighborhood Road or City Street
Railroad		Railroad
Perennial Stream/Shoreline		Perennial Stream/Shoreline
Intermittent Stream/Shoreline		Intermittent Stream/Shoreline
Pipeline or Powerline		Pipeline or Powerline
Property Line		Property Line
River, Lake, or Other Water		River, Lake, or Other Water
Military		Military
Park/National Park		Park/National Park
INSET A		INSET A
Outside Jurisdiction		

1 State or County; or their equivalent area for statistical purposes.
2 A five-spoked asterisk following a minor civil division name indicates that the minor civil division is coextensive with an incorporated place and has the same name.

School Districts

Code	Name
09870	CORONADO UNIFIED
34320	SAN DIEGO CITY UNIFIED

KEY TO LINEAR FEATURE NAMES

1 Oran... StHwy 75 · Rosecrans S · ...ngto · ...rista · ...onde · ...ross S · ...live St · ...as St · ...m Costaner · ...unner S · ...sion · ...pruce S · ...mmerci · University P · ...n Ameri · Goldfinch · W Quinc · Camulo · Loma Riviera C · ...ma Riviera · ...oinsettia · ...alermo · ...apma · Lucerne · Olean

7 Witherby St · ...hafte · Shadowlawn S · N Evergreen S · ...haelma · Barn · 3 Ranleigh C · ...tecil · Wallace · Whitma · ...osoy W · ...rt Stockton D · ...tthews · ...rman Smith D · ...illo St · ...utherla · 4 Sheridan Ave · 45 Heritage Park Ro · ...escen · Hortensia S · ...nde C · ...wood S · 1 San Juan Rd · 52 La Calleci

Wrig · 4 Alamed · Rodelane S · ...ay Vie · ...ean S · Kettne · 9 Palmetto Wy · 60 Summit · ...nder S · ...drews · Columbia St · ...nsylvan · 5 W Upa · 6 Uni · 7 Walnut Ave · 68 Chalmer · 9 Cro · W Walnut Ave · 71 Fremo · Otse · W Broo · ...urlew St · W Redwood St · ...n Av · ...tmeg S

0 W Kalmi · 1 W Grape St · ...ryland · Delawa · 4 Hoffma · 5 New Yor · 6 Sheldon Ave · 87 Robins · 8 Barnson · Anders · Broo · 1 Cobblesto · 2 W Elm St · ...side · 4 Alameda Blvd · 95 Beardsley St · ...tiona · ...9th St · ...amps · 9 Ocean View P · Phillips Ct · ...minito Flech · ...aminito La · 3 Newbo · 4 Caminito Z

5 Westcliffe P · 6 Herb · 7 Henderson Ave · 108 Samar · Argon · 0 Braisted · ...stroye · ...tum (Lanning · Burgener P · ...aminito L · 15 Galveston · Gard · 17 Magdalene W · ...rena P · ...gan S · ...avann · 21 Sloa · 2 North Arroyo · North Crescent Ct · South Crescent C · ...catur S · ...ctobe · ...am del Rio No · Golden Ga · 9 Burlington Northern Santa F · 130 San Diego and Arizona Eastern Ry

KEY TO AREAL FEATURE NAMES

131 San Diego Naval Med Ctr · 132 Plumosa P... · 133 Old Town San Diego State Historic P... · 134 Balboa Park · 135 City Pa... · 136 Palm Pa... · 137 ...ntoja Park · 138 Martin Luther King Jr Promenad · 139 Mission Bay Park · 140 Tecolote Canyon Natural Park

Key to Adjacent Sheets

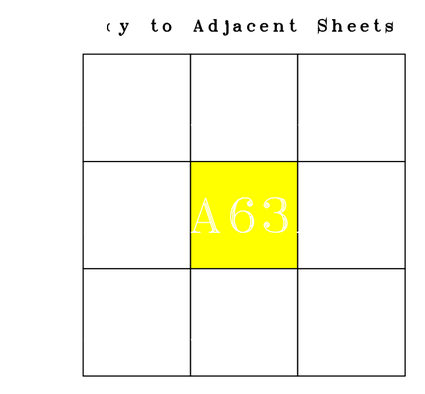

ST: California (06)
COU: San Diego County (073)

INSET SHEET A63

(SDA03) 02506073656300000000

Base map generated using digital data obtained at 1:100000 scale through a cooperative program with the United States Geological Survey, Department of the Interior.