2003 - 2004 SCHOOL DISTRICT ANNOTATION MAP

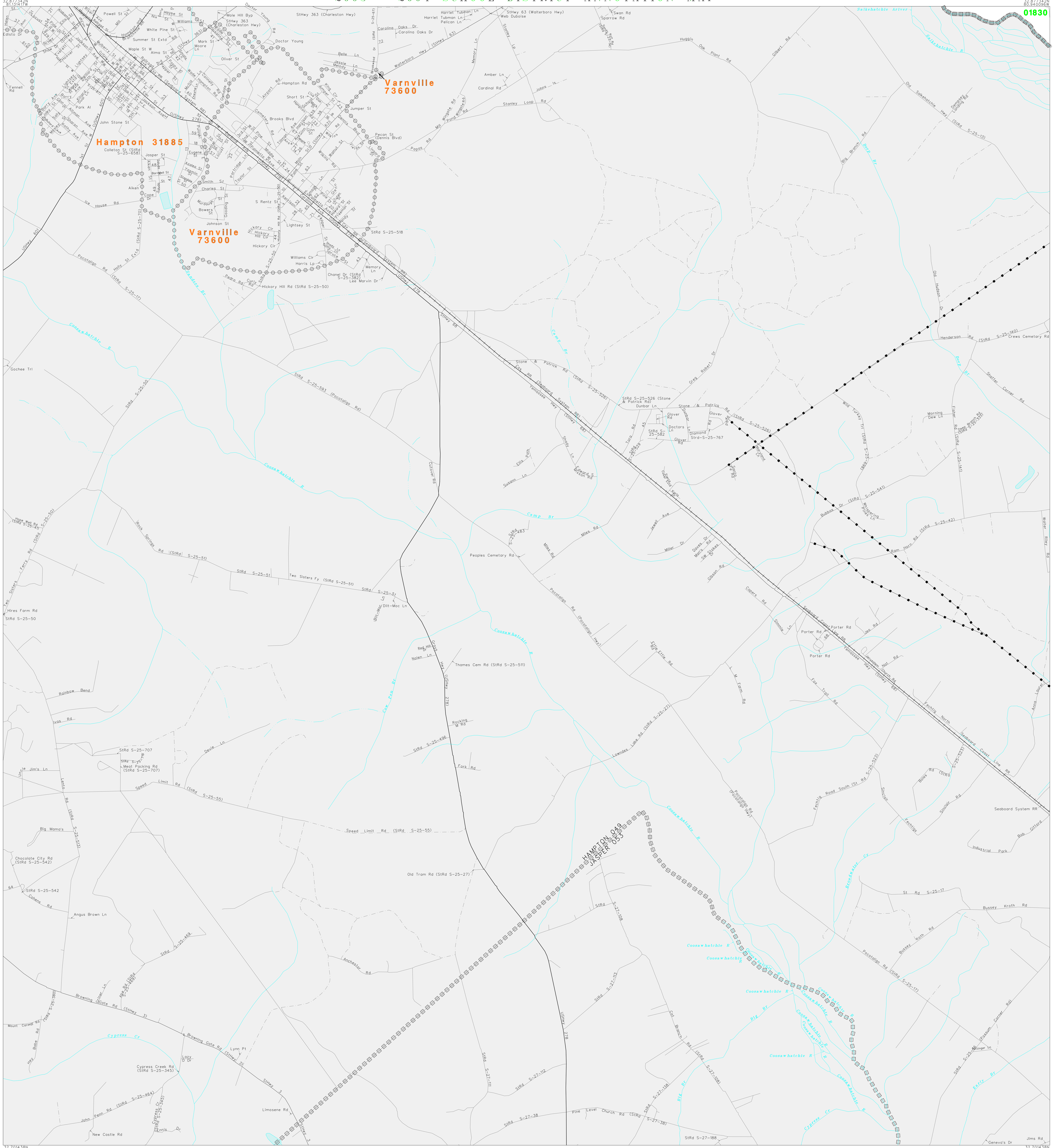

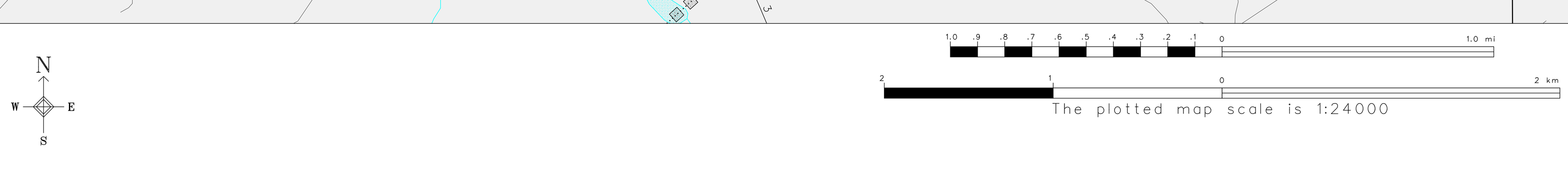

The plotted map scale is 1:24000

L E G E N D

SYMBOL DESCRIPTION	NAME STYLE
INTERNATIONAL	INTERNATIONAL
AMERICAN INDIAN RESERVATION	AMERICAN INDIAN RESERVATION
ALASKA NATIVE REGIONAL CORPORATION	ALASKA NATIVE REGIONAL CORPORATION
STATE [1]	STATE
COUNTY [1]	COUNTY
MINOR CIVIL DIVISION [2]	MINOR CIVIL DIVISION
Incorporated Place	Incorporated Place
Unified School District	Unified School District
Secondary School District	Secondary School District
Elementary School District	Elementary School District
Interstate and Limited Access Highway	Interstate and Limited Access Highway
U.S.Highway or Secondary Road	U.S.Highway or Secondary Road
County or Connecting Road	County or Connecting Road
Neighborhood Road or City Street	Neighborhood Road or City Street
Railroad	Railroad
Perennial Stream/Shoreline	Perennial Stream/Shoreline
Intermittent Stream/Shoreline	Intermittent Stream/Shoreline
Pipeline or Powerline	Pipeline or Powerline
Property Line	Property Line
River, Lake, or Other Water	River, Lake, or Other Water
Military	Military
Park/National Park	Park/National Park
INSET A	INSET A
Outside Jurisdiction	

[1] State or County; or their equivalent area for statistical purposes.

[2] A five-spoked asterisk following a minor civil division name indicates that the minor civil division is coextensive with an incorporated place and has the same name.

School Districts

Code	Name
01830	COLLETON COUNTY SCHOOL DISTRICT

KEY TO LINEAR FEATURE NAMES

1 Csx RR (Seaboard System RR)
2 StHwy 3
3 3rd St E (StHwy 363)
4 Luray Hwy (StHwy 363)
5 Hoover St N (USHwy 601)
6 Hoover St S (USHwy 601)
7 Hannah St
8 Connelly St
9 Shaw Dr
10 S Palm St
11 N Rentz St
12 Roberts St
13 Pulaski Dr W (StRd S-25-517)
14 StRd S-25-721
15 Bennicker Ln
16 Bennett St
17 Poplar St E
18 Richardson St
19 Poplar St (StRd S-25-348)
20 Oak St (StRd S-25-417)
21 Mary St
22 Forest St (Forest Dr)
23 Deloach St
24 Wood St (StRd S-25-110)
25 Sycamore St (StRd S-25 79)
26 Crews St (StRd S-25-721)
27 Crapse St (StRd S-25-722)
28 Marion St (StRd S-25-724)
29 Poplar St W
30 Holly St E (StRd S-25-87)
31 Locust St E
32 Campbell St
33 Ballpark Ln
34 Crooked Creek Rd
35 Walnut St E
36 Walnut St W
37 Palmetto Ave
38 Robinson Ln
39 Priester St
40 Woodlawn Ave
41 Overbrook Dr
42 Bennett Ln
43 Frog Hollow Rd (StRd S-25-314)
44 Hickory Hill Rd (StRd S-25-50)
45 Zion Fair Rd (StRd S-25-529)
46 Glover Rd
47 Saluda St
48 Bamberg St (StRd S-25-660)
49 Leversia Dr
50 Jeanette St
51 W Pulaski Dr
52 Magnolia St
53 McGowan St
54 Magnolia St E
55 Peachtree St
56 Park St
57 Edgewood Rd
58 Varn St (StRd S-25-328)
59 Mitchell St
60 Crooked Creek Rd Extd
61 Dora Stevens Rd
62 N Academy St
63 Lawton Rd
64 Chocolate City Rd (StRd S-25-542)
65 S Academy St
66 Maple St E
67 Jerman St
68 Porter Rd
69 Summer St (StRd S-25-662)
70 Highland St
71 Belger St
72 Tammie Ln

Sheet Location within County

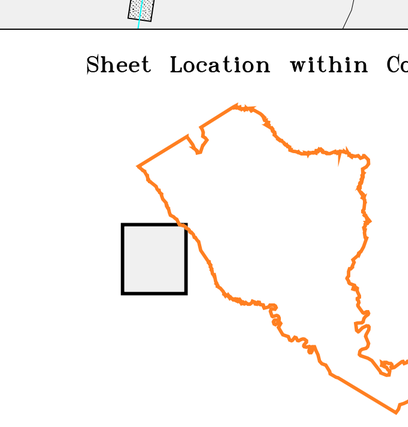

Key to Adjacent Sheets

	5	6
	9	10
		13

ST: South Carolina (45)
COU: Colleton County (029)

SHEET 9 OF 18 PARENT SHEETS

(SDA03) 02445029009000000000

US CENSUS - SCHOOL DISTRICT ANNOTATION MAP
FILE CREATED BY GEO-MSB: 2003-11-06

Base map generated using digital data obtained at 1:100000 scale through a cooperative program with the United States Geological Survey, Department of the Interior.