2003 – 2004 SCHOOL DISTRICT VERIFICATION MAP

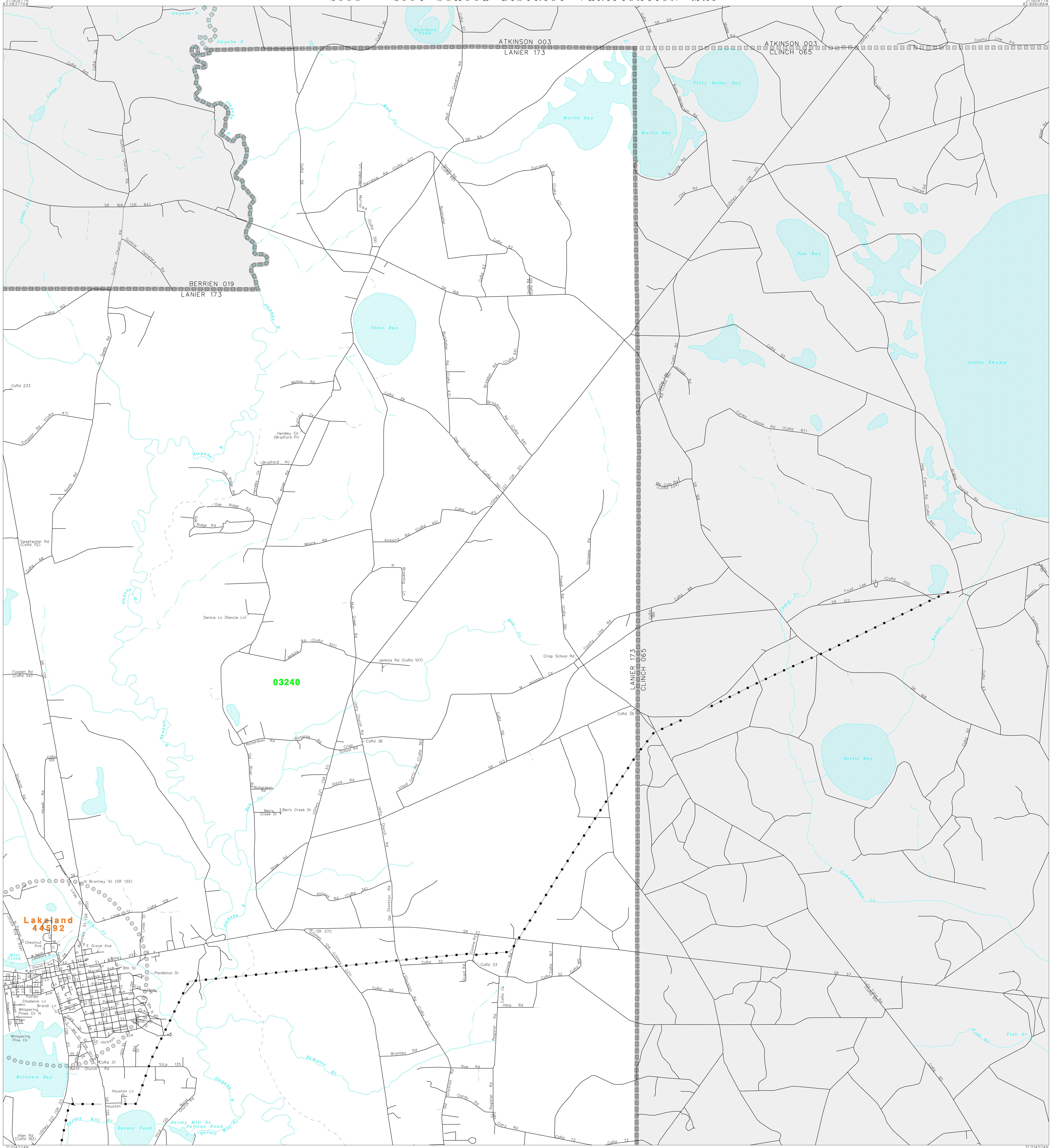

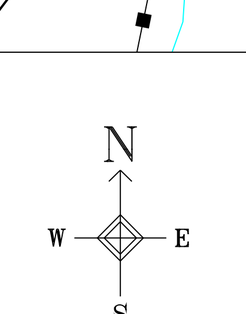

The plotted map scale is 1:24000

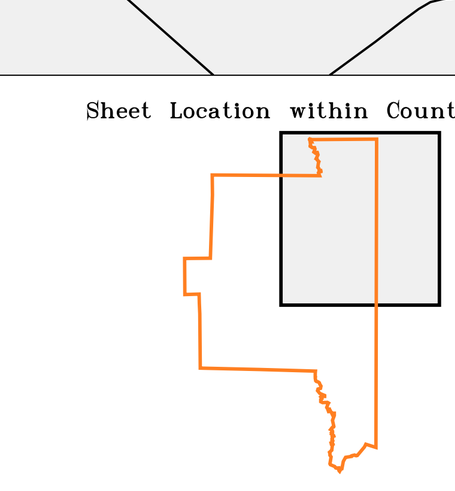

L E G E N D

SYMBOL DESCRIPTION	NAME STYLE
INTERNATIONAL	INTERNATIONAL
AMERICAN INDIAN RESERVATION	AMERICAN INDIAN RESERVATION
ALASKA NATIVE REGIONAL CORPORATION	ALASKA NATIVE REGIONAL CORPORATION
STATE [1]	STATE
COUNTY [1]	COUNTY
MINOR CIVIL DIVISION [2]	MINOR CIVIL DIVISION
Incorporated Place	Incorporated Place
Unified School District	Unified School District
Secondary School District	Secondary School District
Elementary School District	Elementary School District
Interstate and Limited Access Highway	Interstate and Limited Access Highway
U.S.Highway or Secondary Road	U.S.Highway or Secondary Road
County or Connecting Road	County or Connecting Road
Neighborhood Road or City Street	Neighborhood Road or City Street
Railroad	Railroad
Perennial Stream/Shoreline	Perennial Stream/Shoreline
Intermittent Stream/Shoreline	Intermittent Stream/Shoreline
Pipeline or Powerline	Pipeline or Powerline
Property Line	Property Line
River, Lake, or Other Water	River, Lake, or Other Water
Military	Military
Park/National Park	Park/National Park
INSET A	INSET A
Outside Jurisdiction	

[1] State or County; or their equivalent area for statistical purposes.
[2] A five-spoked asterisk following a minor civil division name indicates that the minor civil division is coextensive with an incorporated place and has the same name.

School Districts

Code	Name
03240	LANIER COUNTY SCHOOL DISTRICT

KEY TO LINEAR FEATURE NAMES

1 N Pecan St
2 SR 35
3 W South Lakeshore Dr
4 SR 135 (Bypass) (SR 135)
5 Oak St (SR 135)
6 N College St (SR 135 (Bypass))
7 Thigpen Ave (SR 37)
8 W Thigpen Ave (USHwy 29)
9 E Church St (SR 135)
10 Mc Couggle Ave
11 E Murrell Ave
12 S Penland St (Penland Dr)
13 Oak St
14 Center St
15 Temple St
16 Roquemore
17 N Center St
18 E Chestnut Ave
19 N Pecan St
20 S Pecan St
21 W Murrell Ave
22 Bostick Ave
23 S Miller St
24 Studstill St
25 Murrell Ave
26 Torres Dr
27 Highsmith Ln
28 N Brantley St
29 W Lee Ave
30 E Franklin Ave
31 E Jackson Ave
32 W Cherry Ave
33 Martin Luther King Ave
34 Annie Mae Dr
35 E Footman Ave
36 Mlk Ave
37 N Murray St
38 Whispering Pines Cir
39 Eason Ln (CoRd 139)
40 Chestnut Ridge Cir
41 Martin L King Ave
42 E Church St
43 W Sirmans Ave
44 S Murray St
45 Washington

Key to Adjacent Sheets

1	2	
3	4	

ST: Georgia (13)
COU: Lanier County (173)

SHEET 2 OF 4 PARENT SHEETS

(SDV03) 05913173002000000000

US CENSUS – SCHOOL DISTRICT VERIFICATION
FILE CREATED BY GEO-MSB: 2004-03-22

Base map generated using digital data obtained at 1:100000 scale through a cooperative program with the United States Geological Survey, Department of the Interior.