2003 - 2004 SCHOOL DISTRICT VERIFICATION MAP

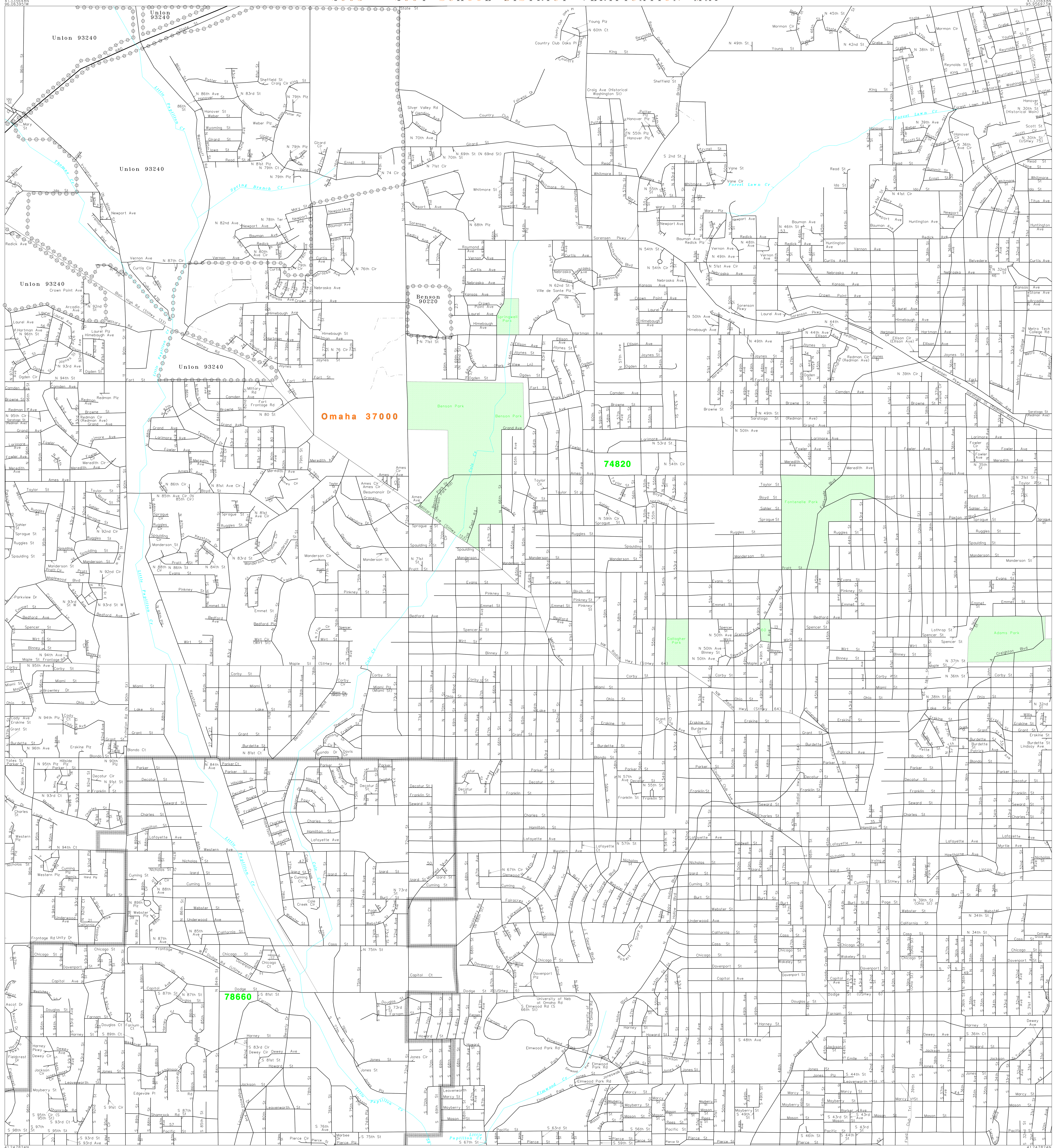

L E G E N D

SYMBOL DESCRIPTION	NAME STYLE
INTERNATIONAL	INTERNATIONAL
AMERICAN INDIAN RESERVATION	AMERICAN INDIAN RESERVATION
ALASKA NATIVE REGIONAL CORPORATION	ALASKA NATIVE REGIONAL CORPORATION
STATE [1]	STATE
COUNTY [1]	COUNTY
MINOR CIVIL DIVISION [2]	MINOR CIVIL DIVISION
Incorporated Place	Incorporated Place
Unified School District	Unified School District
Secondary School District	Secondary School District
Elementary School District	Elementary School District
Interstate and Limited Access Highway	Interstate and Limited Access Highway
U.S.Highway or Secondary Road	U.S.Highway or Secondary Road
County or Connecting Road	County or Connecting Road
Neighborhood Road or City Street	Neighborhood Road or City Street
Railroad	Railroad
Perennial Stream/Shoreline	Perennial Stream/Shoreline
Intermittent Stream/Shoreline	Intermittent Stream/Shoreline
Pipeline or Powerline	Pipeline or Powerline
Property Line	Property Line
River, Lake, or Other Water	River, Lake, or Other Water
Military	Military
Park/National Park	Park/National Park
INSET A	INSET A
Outside Jurisdiction	

[1] State or County; or their equivalent area for statistical purposes.
[2] A five-spoked asterisk following a minor civil division name indicates that the minor civil division is coextensive with an incorporated place and has the same name.

School Districts

Code	Name
74820	OMAHA PUBLIC SCHOOLS
78660	WESTSIDE COMMUNITY SCHOOLS

KEY TO LINEAR FEATURE NAMES

1 Military Ave (StHwy 133)
2 N Saddle Creek Rd (NW Radial Hwy)
3 Mary St
4 Fieldcrest Dr
5 Capitol Ave
6 N 80th Cir
7 Western Cir
8 Decatur Plz (Decatur Plaza Cir)
9 Patrick Ave
10 Meredith Ave
11 Irvington Rd (N 90th St)
12 N 97th St
13 Spencer St
14 N 93rd Ct
15 N 95th Plz
16 Blondo Plz
17 Wakeley Plz
18 Harney Pkwy N
19 N 97th Cir
20 S 94th St
21 California Plz
22 King St
23 N 69th St (N 69nd St)
24 N 82nd St
25 N 85th St
26 Manderson Cir
27 West Benson Trlr Prk Rd
28 Mayfield Ave
29 N 39th St (Ohio St)
30 N 36th Ave
31 N 33rd Ave
32 N 28th Ave
33 N 48th Ave
34 Ogden Ave
35 Orchard Ln
36 Lincoln Blvd
37 Oregon Trl
38 90th St Frontage Rd
39 Underwood Ave
40 N Elmwood Rd (N 66th St)
41 S 58th St
42 County Hospital Dr
43 St Marys Ave (Saint Marys Ave)
44 Leavenworth Ct
45 Joynes Cir
46 Nebraska Cir (Nebraska Ave)
47 Nicholas Cir
48 N 74th Cir
49 Capital Ave
50 Nicholas Cir Park (Nicholas Cir)
51 N 35th Street Cir (N 35th Cir)
52 North Ridge Dr (Northridge Dr)
53 Huntington Cir
54 N 81 St
55 N 80 St
56 Himebaugh Cir (Himebaugh St)
57 Countryside Plz
58 Bedford Cir (Bedford Ave)
59 Little Papillion Cr

KEY TO AREAL FEATURE NAMES

60 James Park

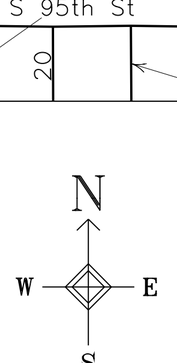



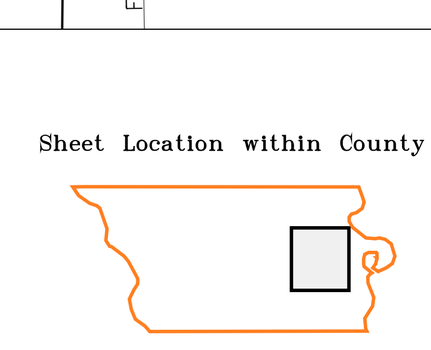

Key to Adjacent Sheets

1	5	6
10	11	12
15	16	17

ST: Nebraska (31)
COU: Douglas County (055)

SHEET 11 OF 17 PARENT SHEETS

(SDV03) 05931055011000000000

US CENSUS - SCHOOL DISTRICT VERIFICATION
FILE CREATED BY GEO-MSB: 2004-05-25

Base map generated using digital data obtained at 1:100000 scale through a cooperative program with the United States Geological Survey, Department of the Interior.